

Texas West Lot9_utm13

Detailed USGS National Geospatial Program
Lidar Base Specification
Version 1.3 Report

Quality level tested: QL2

Report generated on 12/1/2019

This document reports on compliance with the USGS National Geospatial Program Lidar Base Specification Version 1.3. The complete specification, which also contains a list of abbreviations, acronyms, and a glossary of related terms, can be found [here](#).

Test Number	No Issue Points Identified	Test Results Need Review	Unable to Grade See Report Content
C-1			X
C-2			X
C-3			X
C-4.1	X		
C-4.2			X
C-5			Skipped
C-6.1			Skipped
C-6.2			Skipped
C-7			Skipped
DPH-1.1	X		
DPH-1.2	X		
DPH-1.3			X
DPH-1.4			X
DPH-2			X
DPH-3	X		
DPH-4	X		
DPH-5	X		
DPH-6	X		
DPH-7.1	X		
DPH-7.2		X	
DPH-8			X
DPH-9.1			Skipped
DPH-9.2			Skipped
DPH-10			X
DPH-11	X		
DPH-12			X
DPH-13			X
DPH-14			X
DPH-15			X
DPH-16			X

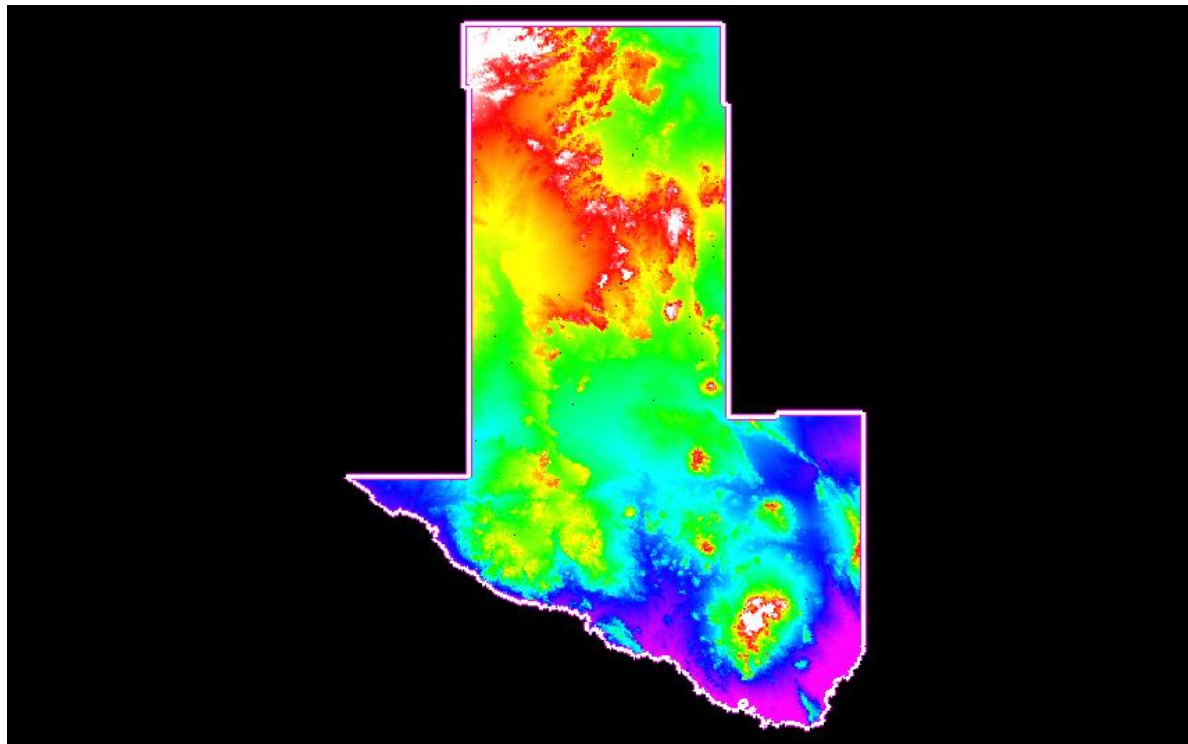
C-1 Report on Collection Area

The USGS Lidar Base Specification Version 1.3 states: "The defined project area (DPA) shall be buffered by a minimum of 100 meters (m) to create a buffered project area (BPA). Data collection is required for the full extent of the BPA. For all products to be consistent to the limit of the DPA, all products shall be generated to the full extent of the BPA. Because data and products are generated under contract for the complete BPA, they shall also be delivered to the customer."

The purpose of this section is to show lidar coverage to the extent of a 100 meter buffer of the defined project area boundary.

[Data Source - Y:\Mapping\Projects\65220171_USGS-TX_West_Texas\Production\Final_Client_Deliverables\Lot9_utm13\point_cloud\tilecls](#)

[Result Path - Y:\Mapping\Projects\65220171_USGS-TX_West_Texas\Admin\OA_QC\Lot9\C_1\CollectionArea.jpg](#)



White polygon is defined project area (DPA) boundary
Purple polygon is buffered project area (BPA) boundary

C-2 Report on Multiple Discrete Returns

The USGS Lidar Base Specification Version 1.3 states: "Deriving and delivering multiple discrete returns is required in all conventional lidar data collection efforts. Data collection shall be capable of at least three returns per pulse. Full waveform collection is acceptable and is promoted; however, full waveform data are regarded as supplemental information."

The purpose of this section is to report on the presence and quantities of lidar returns in the LAS data. Empty return columns can indicate a collection or processing problem dealing with lidar return attribute information.

[Data Source - Y:\Mapping\Projects\65220171_USGS-TX_West_Texas\Production\Final_Client_Deliverables\Lot9_utm13\point_cloud\Swaths](#)

File	First return	Second return	Third return	Other returns	Total points
CS_02002.las	17,489,357	360,398	7,510	92	17,857,357
CS_02029.las	90,397,052	2,281,749	68,436	2,065	92,749,302
CS_02038.las	365,129,079	4,660,571	52,895	295	369,842,840
CS_02067.las	48,561,558	2,640,607	199,684	6,082	51,407,931
CS_02070.las	94,473,330	1,593,995	49,619	1,719	96,118,663
CS_02087.las	547,712,918	14,325,251	438,631	1,792	562,478,592
CS_02097.las	5,170	05	00	00	5,175
CS_02112.las	1,696,908	79,962	158	00	1,777,028
CS_02113.las	85,464,252	1,555,397	4,519	00	87,024,168
CS_02115.las	750,890,635	8,335,008	87,447	1,068	759,314,158
CS_02117.las	727,908,407	7,560,583	40,418	219	735,509,627
CS_02122.las	94,322,556	5,283,037	468,823	29,496	100,103,912
CS_02123.las	93,809,737	15,497,851	2,401,454	212,908	111,921,950
CS_02125.las	51,986,287	2,153,068	132,968	4,432	54,276,755
CS_02126.las	85,479,660	2,003,383	68,476	2,648	87,554,167
CS_02129.las	90,735,872	1,580,791	26,721	519	92,343,903
CS_02137.las	10,510,799	573,981	12,116	35	11,096,931
CS_02146.las	536,673,010	17,251,019	469,881	1,325	554,395,235
CS_02163.las	563,855	10,147	89	00	574,091
CS_02170.las	83,142,382	4,281,463	458,419	26,650	87,908,914
CS_02175.las	8,219,779	226,088	329	00	8,446,196
CS_02176.las	87,213,113	1,611,490	5,454	01	88,830,058
CS_02178.las	162,399,100	507,579	12,496	213	162,919,388
CS_02180.las	745,800,536	9,451,136	54,967	215	755,306,854
CS_02186.las	85,312,582	6,139,278	616,470	40,666	92,108,996

C-2 Report on Multiple Discrete Returns - continued

File	First return	Second return	Third return	Other returns	Total points
CS_02187.las	90,630,673	12,996,048	2,004,065	189,781	105,820,567
CS_02188.las	86,434,047	14,561,779	3,015,694	324,286	104,335,806
CS_02189.las	91,643,519	16,623,413	4,055,835	481,788	112,804,555
CS_02193.las	95,113,925	1,849,193	48,068	1,440	97,012,626
CS_02197.las	87,163,967	1,445,026	22,658	501	88,632,152
CS_02214.las	556,848,854	11,252,115	191,044	335	568,292,348
CS_02215.las	560,230,770	18,524,609	556,304	2,158	579,313,841
CS_02240.las	91,785,535	4,184,670	457,965	25,528	96,453,698
CS_02245.las	16,272,711	195,184	180	00	16,468,075
CS_02247.las	113,060,415	1,872,579	6,953	04	114,939,951
CS_02251.las	719,443,350	8,644,778	63,365	289	728,151,782
CS_02257.las	92,242,653	7,454,228	771,099	45,068	100,513,048
CS_02258.las	96,882,750	10,178,290	1,372,747	120,246	108,554,033
CS_02259.las	107,713,723	18,969,898	4,209,253	469,098	131,361,972
CS_02260.las	91,732,222	17,616,932	4,360,925	518,810	114,228,889
CS_02264.las	82,705,196	1,319,123	27,362	976	84,052,657
CS_02268.las	82,054,602	1,467,287	31,853	921	83,554,663
CS_02277.las	145,802,238	3,729,253	68,162	182	149,599,835
CS_02287.las	541,455,762	12,207,952	250,169	583	553,914,466
CS_02288.las	552,646,535	17,412,979	515,614	1,992	570,577,120
CS_02310.las	83,371,877	4,419,865	482,714	27,829	88,302,285
CS_02313.las	23,573,190	170,350	296	00	23,743,836
CS_02315.las	120,061,417	1,926,344	6,716	06	121,994,483
CS_02318.las	712,243,049	7,952,506	70,105	411	720,266,071
CS_02324.las	86,306,386	9,720,016	1,258,607	82,536	97,367,545
CS_02325.las	90,552,454	6,659,659	830,332	65,000	98,107,445
CS_02327.las	88,571,866	18,322,143	4,448,491	495,061	111,837,561
CS_02331.las	94,045,987	1,815,781	39,043	1,067	95,901,878
CS_02334.las	630,617,123	5,724,848	49,014	393	636,391,378
CS_02344.las	136,684,601	4,244,829	102,914	287	141,032,631
CS_02346.las	372,406,548	6,206,503	67,020	322	378,680,393
CS_02353.las	103,721,570	3,580,130	70,218	203	107,372,121
CS_02354.las	551,645,760	14,787,740	465,732	2,234	566,901,466
CS_02358.las	547,113,394	14,034,960	274,809	861	561,424,024

C-2 Report on Multiple Discrete Returns - continued

File	First return	Second return	Third return	Other returns	Total points
CS_02365.las	43,053,056	9,963,117	736,138	10,079	53,762,390
CS_02369.las	86	00	00	00	86
CS_02370.las	616,644,529	10,724,638	179,160	562	627,548,889
CS_02373.las	88,397,329	4,757,101	472,301	26,850	93,653,581
CS_02376.las	38,785,367	448,656	1,294	01	39,235,318
CS_02378.las	156,663,939	2,067,471	6,954	03	158,738,367
CS_02387.las	97,001,264	12,831,799	1,754,030	114,066	111,701,159
CS_02388.las	92,560,457	5,099,570	590,327	43,058	98,293,412
CS_02390.las	91,715,581	20,917,843	5,281,700	622,239	118,537,363
CS_02394.las	86,698,322	2,198,802	57,702	1,688	88,956,514
CS_02396.las	646,926,696	6,234,988	67,520	771	653,229,975
CS_02404.las	208,427,120	5,615,175	102,895	267	214,145,457
CS_02407.las	426,913,155	6,305,013	75,884	511	433,294,563
CS_02417.las	541,373,315	15,247,436	327,366	936	556,949,053
CS_02425.las	230,038,441	27,872,347	1,888,736	22,861	259,822,385
CS_02431.las	569,168,651	10,765,434	183,259	417	580,117,761
CS_02436.las	48,886,764	735,499	6,330	16	49,628,609
CS_02438.las	146,870,277	1,727,345	6,239	01	148,603,862
CS_02446.las	85,810,605	11,229,860	1,520,750	93,906	98,655,121
CS_02447.las	89,006,706	4,456,763	556,051	40,085	94,059,605
CS_02450.las	30,210,026	639,348	4,750	20	30,854,144
CS_02454.las	612,568,256	5,564,307	64,686	1,173	618,198,422
CS_02463.las	192,968,606	3,945,284	76,162	317	196,990,369
CS_02465.las	58,946,429	566,643	4,737	73	59,517,882
CS_02466.las	375,947,615	6,400,047	91,311	579	382,439,552
CS_02474.las	551,553,697	17,435,768	575,728	3,505	569,568,698
CS_02475.las	536,469,512	10,689,930	171,468	728	547,331,638
CS_02483.las	314,549,565	25,874,491	1,673,689	17,135	342,114,880
CS_02488.las	612,225,951	14,418,447	338,472	1,276	626,984,146
CS_02491.las	84,324,125	3,887,008	301,117	15,127	88,527,377
CS_02494.las	59,301,979	999,468	7,730	20	60,309,197
CS_02496.las	178,204,729	1,854,797	6,551	11	180,066,088
CS_02505.las	98,326,877	10,908,663	1,550,513	93,441	110,879,494
CS_02506.las	92,931,613	4,217,475	602,009	52,110	97,803,207

C-2 Report on Multiple Discrete Returns - continued

File	First return	Second return	Third return	Other returns	Total points
CS_02511.las	406,508,960	2,828,342	20,458	98	409,357,858
CS_02512.las	640,809,882	5,214,953	52,039	1,275	646,078,149
CS_02513.las	605,085,847	5,714,756	38,452	445	610,839,500
CS_02517.las	592,509,311	7,047,887	66,270	600	599,624,068
CS_02520.las	231,221,102	3,871,471	62,733	330	235,155,636
CS_02522.las	476,684,246	7,742,511	74,688	384	484,501,829
CS_02523.las	379,619,081	9,154,916	185,355	1,577	388,960,929
CS_02530.las	541,744,203	17,343,827	532,548	2,978	559,623,556
CS_02531.las	392,047,538	7,807,096	165,238	1,507	400,021,379
CS_02539.las	312,732,391	20,053,319	1,208,134	10,093	334,003,937
CS_02544.las	565,201,743	15,935,622	409,841	2,776	581,549,982
CS_02547.las	89,541,035	3,631,732	200,799	8,169	93,381,735
CS_02550.las	62,839,047	927,155	5,126	08	63,771,336
CS_02552.las	154,783,586	1,552,780	4,733	08	156,341,107
CS_02553.las	86,038,723	5,693,565	687,845	42,706	92,462,839
CS_02555.las	146,035,456	21,518,888	2,465,513	75,683	170,095,540
CS_02561.las	85,455,163	8,304,874	1,235,229	79,366	95,074,632
CS_02562.las	88,295,324	6,225,855	1,021,176	90,677	95,633,032
CS_02566.las	90,673,657	2,503,489	112,128	5,906	93,295,180
CS_02567.las	610,546,808	4,599,364	34,831	142	615,181,145
CS_02569.las	617,221,414	5,590,050	35,693	363	622,847,520
CS_02573.las	637,177,613	8,301,131	83,836	849	645,563,429
CS_02577.las	441,395,685	7,533,834	71,194	446	449,001,159
CS_02578.las	213,855,005	5,529,043	96,809	712	219,481,569
CS_02584.las	560,404,107	19,020,807	646,270	4,119	580,075,303
CS_02585.las	46,721,461	1,195,371	32,915	295	47,950,042
CS_02589.las	593,220,874	6,989,986	415,057	7,172	600,633,089
CS_02592.las	311,616,379	17,528,500	1,113,639	10,270	330,268,788
CS_02599.las	8,564,763	64,224	314	01	8,629,302
CS_02602.las	67,930,986	814,605	3,324	02	68,748,917
CS_02604.las	498,014,683	5,498,842	67,145	563	503,581,233
CS_02605.las	86,247,855	5,108,697	555,755	35,152	91,947,459
CS_02607.las	139,525,527	21,194,852	2,432,107	74,028	163,226,514
CS_02613.las	92,662,972	11,287,145	1,813,464	131,023	105,894,604

C-2 Report on Multiple Discrete Returns - continued

File	First return	Second return	Third return	Other returns	Total points
CS_02614.las	90,927,777	8,105,521	1,478,341	139,117	100,650,756
CS_02617.las	84,417,162	1,795,030	50,791	1,550	86,264,533
CS_02618.las	613,756,078	5,237,835	49,439	318	619,043,670
CS_02619.las	614,877,695	4,783,219	45,140	534	619,706,588
CS_02620.las	615,446,784	6,002,475	45,076	592	621,494,927
CS_02624.las	615,877,652	7,853,776	66,745	537	623,798,710
CS_02628.las	481,801,885	8,960,282	138,888	2,099	490,903,154
CS_02629.las	2,125,318	19,694	94	00	2,145,106
CS_02634.las	546,216,761	14,958,422	428,841	2,270	561,606,294
CS_02638.las	574,548,248	2,958,724	76,970	640	577,584,582
CS_02641.las	306,149,289	16,493,449	1,007,546	10,166	323,660,450
CS_02647.las	555,564,815	20,243,622	443,485	1,239	576,253,161
CS_02651.las	59,058,287	634,035	1,908	01	59,694,231
CS_02652.las	95,875,093	3,000,293	65,930	1,477	98,942,793
CS_02655.las	142,361,894	23,046,315	2,788,407	91,901	168,288,517
CS_02661.las	87,280,965	12,957,152	1,893,362	143,460	102,274,939
CS_02662.las	88,816,169	9,070,422	1,635,108	149,988	99,671,687
CS_02666.las	696,921,153	5,430,695	39,573	146	702,391,567
CS_02667.las	623,451,378	5,103,332	56,520	714	628,611,944
CS_02668.las	605,926,290	5,850,156	45,328	764	611,822,538
CS_02672.las	634,671,853	7,854,140	58,469	395	642,584,857
CS_02676.las	459,089,400	14,033,590	1,265,982	84,208	474,473,180
CS_02681.las	547,515,832	29,445,170	1,299,972	9,824	578,270,798
CS_02685.las	583,786,708	2,699,246	50,035	420	586,536,409
CS_02688.las	315,567,222	17,100,147	1,124,638	12,171	333,804,178
CS_02693.las	51,010,963	387,042	5,469	27	51,403,501
CS_02695.las	565,156,234	16,941,298	309,403	859	582,407,794
CS_02699.las	70,193,398	1,181,285	3,915	00	71,378,598
CS_02700.las	83,738,088	2,387,264	52,385	1,794	86,179,531
CS_02710.las	94,393,014	11,019,201	2,035,216	202,179	107,649,610
CS_02713.las	611,887,588	5,160,702	35,205	143	617,083,638
CS_02714.las	638,415,693	6,046,744	72,024	916	644,535,377
CS_02715.las	605,451,356	5,543,758	58,427	1,526	611,055,067
CS_02718.las	604,984,453	7,582,212	57,453	442	612,624,560

C-2 Report on Multiple Discrete Returns - continued

File	First return	Second return	Third return	Other returns	Total points
CS_02722.las	481,902,242	20,479,571	2,612,370	215,477	505,209,660
CS_02727.las	532,656,256	25,324,484	1,264,503	12,802	559,258,045
CS_02731.las	589,118,733	2,211,956	19,259	56	591,350,004
CS_02739.las	94,328,844	1,119,873	5,364	07	95,454,088
CS_02740.las	561,740,665	13,108,622	234,839	778	575,084,904
CS_02743.las	68,242,966	1,453,023	6,771	00	69,702,760
CS_02744.las	96,171,852	2,363,917	43,333	1,022	98,580,124
CS_02748.las	129,002,306	21,529,858	2,209,454	58,295	152,799,913
CS_02755.las	86,455,808	13,312,464	2,475,704	238,497	102,482,473
CS_02758.las	687,663,822	5,938,964	40,377	302	693,643,465
CS_02759.las	625,850,069	6,171,895	97,922	1,981	632,121,867
CS_02760.las	642,525,153	6,518,613	64,468	1,226	649,109,460
CS_02763.las	633,933,193	8,322,485	80,516	889	642,337,083
CS_02765.las	227,984,456	3,119,103	49,875	169	231,153,603
CS_02767.las	465,491,865	21,081,835	2,109,167	99,234	488,782,101
CS_02772.las	552,724,775	20,714,793	915,144	9,985	574,364,697
CS_02776.las	573,956,797	2,392,982	35,316	220	576,385,315
CS_02783.las	49,951,137	848,634	5,160	02	50,804,933
CS_02784.las	574,513,406	11,639,087	177,401	750	586,330,644
CS_02789.las	82,026,325	2,665,431	103,202	4,656	84,799,614
CS_02802.las	612,440,853	6,111,149	73,871	1,062	618,626,935
CS_02805.las	605,049,938	7,268,686	72,294	812	612,391,730
CS_02807.las	280,548,310	4,421,243	61,675	302	285,031,530
CS_02814.las	532,631,308	19,051,385	622,493	3,783	552,308,969
CS_02818.las	402,814,522	1,792,835	17,529	52	404,624,938
CS_02821.las	154,513,574	1,061,750	30,414	140	155,605,878
CS_02824.las	53,896,020	951,320	6,310	04	54,853,654
CS_02828.las	47,166,398	410,750	418	00	47,577,566
CS_02843.las	648,784,878	6,966,145	65,658	596	655,817,277
CS_02844.las	622,721,743	6,267,748	55,036	768	629,045,295
CS_02846.las	628,613,734	9,219,920	145,410	2,300	637,981,364
CS_02852.las	529,400,938	15,527,895	367,987	1,389	545,298,209
CS_02858.las	533,005,708	2,990,083	53,811	374	536,049,976
CS_02882.las	328,509,748	5,472,181	47,672	100	334,029,701

C-2 Report on Multiple Discrete Returns - continued


File	First return	Second return	Third return	Other returns	Total points
CS_02887.las	532,251,682	12,566,799	268,652	1,255	545,088,388
CS_02893.las	526,712,762	5,023,733	101,856	451	531,838,802
CS_02895.las	532,753,895	16,600,946	448,445	2,091	549,805,377
CS_02898.las	39,280,852	390,257	524	00	39,671,633
CS_02925.las	29,683,010	642,965	5,494	13	30,331,482
CS_02937.las	313,665,212	6,164,872	50,294	110	319,880,488
CS_02938.las	500,904,841	17,972,834	1,409,155	58,222	520,345,052
CS_02957.las	389,342,763	7,372,692	79,046	259	396,794,760
CS_02983.las	3,695,772	44,566	221	00	3,740,559
CS_03027.las	66,993,780	4,234,489	113,066	393	71,341,728
CS_03041.las	274,338,343	4,206,165	49,605	186	278,594,299
CS_03042.las	523,822,827	12,541,173	591,385	23,674	536,979,059
Total	62,622,126,246	1,587,443,288	105,182,074	6,553,292	64,321,304,900

C-2 Report on Multiple Discrete Returns - All Returns

The purpose of this section is to show a graphic of lidar data points colored by all returns. Blank flight lines can indicate a collection or processing problem dealing with lidar return attribute information.

[Data Source - Y:\Mapping\Projects\65220171_USGS-TX_West_Texas\Production\Final_Client_Deliverables\Lot9_utm13\point_cloud\Swaths](Y:\Mapping\Projects\65220171_USGS-TX_West_Texas\Production\Final_Client_Deliverables\Lot9_utm13\point_cloud\Swaths)

[Result Path - Y:\Mapping\Projects\65220171_USGS-TX_West_Texas\Admin\OA_QC\Lot9\C_2\ColorByReturns.jpg](Y:\Mapping\Projects\65220171_USGS-TX_West_Texas\Admin\OA_QC\Lot9\C_2\ColorByReturns.jpg)



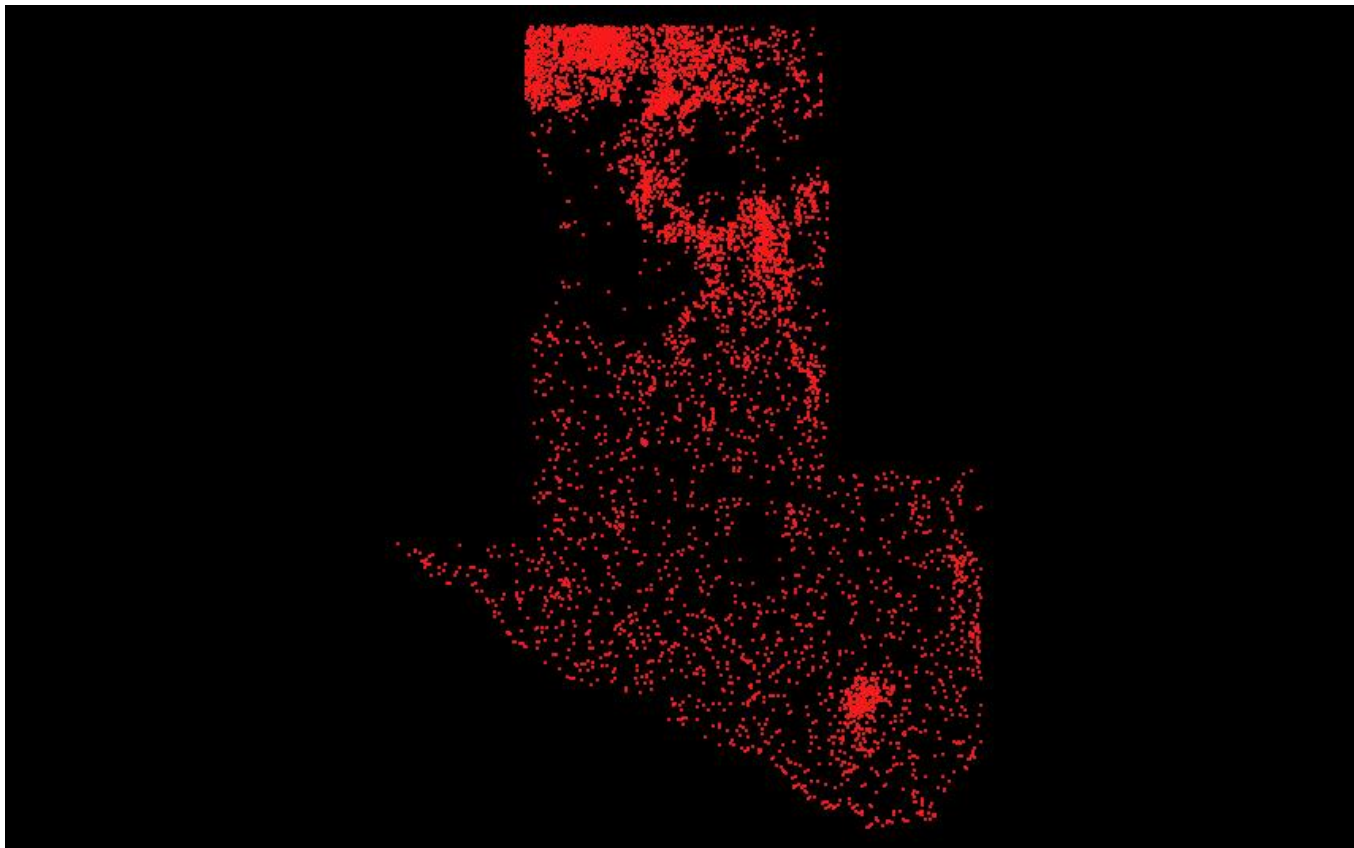
First Second Third Fourth or other

C-2 Report on Multiple Discrete Returns - Second Returns

The purpose of this section is to show a graphic of lidar data points colored by second returns. Blank flight lines can indicate a collection or processing problem dealing with lidar return attribute information.

[Data Source - Y:\Mapping\Projects\65220171_USGS-TX_West_Texas\Production\Final_Client_Deliverables\Lot9_utm13\point_cloud\Swaths](Y:\Mapping\Projects\65220171_USGS-TX_West_Texas\Production\Final_Client_Deliverables\Lot9_utm13\point_cloud\Swaths)

[Result Path - Y:\Mapping\Projects\65220171_USGS-TX_West_Texas\Admin\OA_QC\Lot9\C_2\ColorByReturns_SecondReturns.jpg](Y:\Mapping\Projects\65220171_USGS-TX_West_Texas\Admin\OA_QC\Lot9\C_2\ColorByReturns_SecondReturns.jpg)




C-2 Report on Multiple Discrete Returns - Third Returns

The purpose of this section is to show a graphic of lidar data points colored by third returns. Blank flight lines can indicate a collection or processing problem dealing with lidar return attribute information.

[Data Source - Y:\Mapping\Projects\65220171_USGS-TX_West_Texas\Production\Final_Client_Deliverables\Lot9_utm13\point_cloud\Swaths](Y:\Mapping\Projects\65220171_USGS-TX_West_Texas\Production\Final_Client_Deliverables\Lot9_utm13\point_cloud\Swaths)

[Result Path - Y:\Mapping\Projects\65220171_USGS-TX_West_Texas\Admin\OA_QC\Lot9\C_2\ColorByReturns_ThirdReturns.jpg](Y:\Mapping\Projects\65220171_USGS-TX_West_Texas\Admin\OA_QC\Lot9\C_2\ColorByReturns_ThirdReturns.jpg)




C-2 Report on Multiple Discrete Returns - Other Returns

The purpose of this section is to show a graphic of lidar data points colored by fourth or other returns. Blank flight lines can indicate a collection or processing problem dealing with lidar return attribute information.

[Data Source - Y:\Mapping\Projects\65220171_USGS-TX_West_Texas\Production\Final_Client_Deliverables\Lot9_utm13\point_cloud\Swaths](Y:\Mapping\Projects\65220171_USGS-TX_West_Texas\Production\Final_Client_Deliverables\Lot9_utm13\point_cloud\Swaths)

[Result Path - Y:\Mapping\Projects\65220171_USGS-TX_West_Texas\Admin\QA_OC\Lot9\C_2\ColorByReturns_OtherReturns.jpg](Y:\Mapping\Projects\65220171_USGS-TX_West_Texas\Admin\QA_OC\Lot9\C_2\ColorByReturns_OtherReturns.jpg)



C-3 Report on Intensity Values

The USGS Lidar Base Specification Version 1.3 states: "Intensity values are required for each multiple discrete return. The values recorded in the LAS files shall be normalized to 16 bit, as required by the LAS Specification version 1.4-R13 (ASPRS, 2011). It warrants re-emphasis that intensity normalization is strictly linear. Common image stretches (minimum-maximum, standard deviations, percent clip, histogram, and so forth) are expressly forbidden."

The purpose of this section is to report on the presence and quantities of lidar intensity in the LAS data.

[Data Source - Y:\Mapping\Projects\65220171_USGS-TX_West_Texas\Production\Final_Client_Deliverables\Lot9_utm13\point_cloud\Swaths](Y:\Mapping\Projects\65220171_USGS-TX_West_Texas\Production\Final_Client_Deliverables\Lot9_utm13\point_cloud\Swaths)

File	Minimum	Maximum	Mean	Median	Mode
CS_02002.las	320	12,928	5,933	6,176	6,976
CS_02029.las	32	55,680	5,739	5,664	4,960
CS_02038.las	48	65,520	4,925	4,928	4,928
CS_02067.las	32	65,535	5,135	5,312	5,568
CS_02070.las	256	65,535	6,524	6,720	7,456
CS_02087.las	48	65,520	4,565	4,528	4,352
CS_02097.las	1,584	7,728	5,219	5,264	5,120
CS_02112.las	592	65,520	4,553	4,640	2,352
CS_02113.las	528	65,520	3,983	3,952	3,888
CS_02115.las	48	65,520	4,428	4,416	4,592
CS_02117.las	320	65,520	4,195	4,176	4,240
CS_02122.las	32	47,200	4,767	4,928	5,056
CS_02123.las	32	56,384	4,122	4,384	5,184
CS_02125.las	32	65,535	5,173	5,376	5,760
CS_02126.las	32	65,535	5,889	5,888	4,928
CS_02129.las	256	65,535	6,520	6,720	7,392
CS_02137.las	192	23,936	4,328	4,544	5,232
CS_02146.las	48	65,520	4,293	4,272	4,224
CS_02163.las	784	10,992	5,912	6,096	6,480
CS_02170.las	32	50,720	5,142	5,312	5,440
CS_02175.las	464	65,520	4,269	4,400	4,752
CS_02176.las	512	65,520	4,170	4,160	4,112
CS_02178.las	352	65,520	5,109	5,168	5,232
CS_02180.las	288	65,520	4,091	4,064	3,552
CS_02186.las	32	65,535	4,580	4,768	4,864

C-3 Report on Intensity Values - continued

File	Minimum	Maximum	Mean	Median	Mode
CS_02187.las	32	65,535	4,191	4,480	5,248
CS_02188.las	32	65,535	4,363	4,800	5,312
CS_02189.las	32	65,535	4,485	5,056	5,408
CS_02193.las	128	65,535	5,718	5,504	4,704
CS_02197.las	192	60,800	6,385	6,560	7,264
CS_02214.las	48	65,520	4,190	4,272	4,352
CS_02215.las	48	65,520	4,373	4,368	4,272
CS_02240.las	32	62,592	5,107	5,280	5,408
CS_02245.las	464	65,520	4,406	4,400	4,384
CS_02247.las	528	65,520	4,269	4,272	4,208
CS_02251.las	304	65,520	4,275	4,272	4,608
CS_02257.las	32	65,535	4,507	4,736	4,896
CS_02258.las	32	65,535	4,355	4,672	5,152
CS_02259.las	32	65,535	4,568	5,120	5,536
CS_02260.las	32	65,535	4,399	4,960	5,344
CS_02264.las	160	53,824	5,773	5,504	4,736
CS_02268.las	224	65,535	6,381	6,560	7,264
CS_02277.las	240	35,520	4,876	5,008	5,104
CS_02287.las	48	65,520	4,154	4,224	4,320
CS_02288.las	32	65,520	4,484	4,496	4,336
CS_02310.las	32	65,535	5,050	5,248	5,376
CS_02313.las	480	65,520	4,687	4,496	4,368
CS_02315.las	448	65,520	4,212	4,160	3,824
CS_02318.las	320	65,520	4,309	4,336	4,624
CS_02324.las	32	41,760	4,323	4,640	5,088
CS_02325.las	32	65,535	4,713	5,056	5,344
CS_02327.las	32	65,535	4,205	4,800	5,312
CS_02331.las	192	21,184	6,018	5,824	5,056
CS_02334.las	48	65,520	5,170	5,104	4,896
CS_02344.las	112	24,240	4,799	4,896	4,928
CS_02346.las	64	65,520	4,221	4,240	4,320
CS_02353.las	400	65,520	3,739	3,824	3,904
CS_02354.las	48	65,520	4,720	4,736	4,656

C-3 Report on Intensity Values - continued

File	Minimum	Maximum	Mean	Median	Mode
CS_02358.las	128	65,520	5,029	5,216	5,488
CS_02365.las	160	65,520	3,251	3,264	1,328
CS_02369.las	5,648	8,752	6,836	6,816	6,192
CS_02370.las	64	65,520	4,852	4,960	4,960
CS_02373.las	32	65,535	4,899	5,024	4,960
CS_02376.las	80	65,520	4,727	4,720	4,912
CS_02378.las	464	65,520	3,812	3,696	3,440
CS_02387.las	32	43,456	4,281	4,640	5,248
CS_02388.las	32	65,535	4,797	5,088	5,280
CS_02390.las	32	65,535	4,219	4,800	5,376
CS_02394.las	192	65,535	6,056	5,920	5,120
CS_02396.las	48	65,520	5,032	5,008	5,040
CS_02404.las	64	65,520	4,615	4,672	4,688
CS_02407.las	96	65,520	5,083	5,088	5,024
CS_02417.las	48	65,520	5,046	5,248	5,792
CS_02425.las	112	65,520	4,332	4,656	5,008
CS_02431.las	64	65,520	4,718	4,832	5,040
CS_02436.las	80	65,520	4,885	4,848	4,848
CS_02438.las	448	58,288	3,663	3,520	3,456
CS_02446.las	32	41,120	4,495	4,928	5,472
CS_02447.las	32	65,535	5,040	5,312	5,472
CS_02450.las	32	65,535	7,082	7,552	8,000
CS_02454.las	48	65,520	4,955	4,896	4,560
CS_02463.las	160	54,064	4,642	4,608	4,464
CS_02465.las	592	53,872	4,947	4,864	4,640
CS_02466.las	192	65,520	5,083	5,072	5,024
CS_02474.las	64	65,520	4,845	4,928	5,200
CS_02475.las	48	65,520	5,039	5,184	5,616
CS_02483.las	224	65,520	4,656	4,960	5,120
CS_02488.las	64	65,520	4,682	4,816	5,072
CS_02491.las	32	65,535	4,954	4,992	4,800
CS_02494.las	80	65,520	4,768	4,624	4,384
CS_02496.las	448	65,520	3,659	3,552	3,456

C-3 Report on Intensity Values - continued

File	Minimum	Maximum	Mean	Median	Mode
CS_02505.las	32	65,535	4,761	5,152	5,536
CS_02506.las	32	65,535	5,315	5,568	5,696
CS_02511.las	96	65,520	5,256	5,280	5,264
CS_02512.las	112	65,520	4,957	4,896	4,064
CS_02513.las	48	65,520	4,189	4,048	3,264
CS_02517.las	48	65,520	4,622	4,592	4,592
CS_02520.las	64	52,432	4,597	4,544	4,416
CS_02522.las	128	65,520	4,231	4,256	4,320
CS_02523.las	48	65,520	5,127	5,184	5,152
CS_02530.las	64	65,520	4,877	4,976	5,024
CS_02531.las	64	65,520	5,184	5,328	5,520
CS_02539.las	256	65,520	4,885	5,200	5,456
CS_02544.las	48	65,520	4,543	4,672	4,752
CS_02547.las	32	65,535	5,121	5,120	4,864
CS_02550.las	80	65,520	4,766	4,640	4,352
CS_02552.las	432	65,520	3,595	3,568	3,488
CS_02553.las	32	65,535	4,879	5,088	5,120
CS_02555.las	224	65,520	4,501	4,928	5,408
CS_02561.las	32	39,392	4,680	4,928	5,248
CS_02562.las	32	65,535	5,141	5,536	5,760
CS_02566.las	256	65,535	5,969	5,952	4,992
CS_02567.las	48	65,520	5,291	5,312	5,152
CS_02569.las	96	65,520	4,117	3,968	3,360
CS_02573.las	112	65,520	4,331	4,288	4,240
CS_02577.las	64	65,520	4,217	4,240	4,336
CS_02578.las	112	50,464	5,240	5,280	5,136
CS_02584.las	48	65,520	4,748	4,864	4,960
CS_02585.las	48	65,520	5,058	5,296	5,776
CS_02589.las	48	65,520	4,932	4,976	4,912
CS_02592.las	160	65,520	5,045	5,360	5,472
CS_02599.las	768	35,120	4,832	4,864	5,072
CS_02602.las	512	65,520	4,582	4,464	4,320
CS_02604.las	352	65,520	4,277	4,288	4,064

C-3 Report on Intensity Values - continued

File	Minimum	Maximum	Mean	Median	Mode
CS_02605.las	32	65,535	4,841	5,056	5,216
CS_02607.las	224	65,520	4,102	4,496	5,056
CS_02613.las	32	48,512	4,452	4,736	5,152
CS_02614.las	32	65,535	4,995	5,408	5,696
CS_02617.las	224	65,535	6,300	6,400	7,424
CS_02618.las	48	65,520	5,299	5,312	5,312
CS_02619.las	128	65,520	4,998	4,928	4,336
CS_02620.las	64	65,520	4,099	4,000	3,712
CS_02624.las	64	65,520	4,294	4,256	4,224
CS_02628.las	48	65,520	4,165	4,192	4,208
CS_02629.las	816	9,696	5,736	5,904	6,112
CS_02634.las	64	65,520	4,814	4,880	4,960
CS_02638.las	304	65,520	5,036	5,024	4,944
CS_02641.las	144	65,520	5,183	5,504	5,776
CS_02647.las	112	65,520	4,197	4,128	3,760
CS_02651.las	528	65,520	4,587	4,464	4,384
CS_02652.las	32	65,535	5,651	5,504	4,960
CS_02655.las	224	65,520	4,146	4,576	5,024
CS_02661.las	32	58,464	4,102	4,384	4,992
CS_02662.las	32	65,535	4,948	5,408	5,728
CS_02666.las	48	65,520	5,305	5,296	5,280
CS_02667.las	48	65,520	5,161	5,072	5,104
CS_02668.las	64	65,520	4,260	4,176	4,000
CS_02672.las	48	65,520	4,275	4,256	4,288
CS_02676.las	64	65,520	4,012	4,080	4,240
CS_02681.las	48	65,520	4,684	4,608	4,224
CS_02685.las	64	65,520	5,215	5,216	5,152
CS_02688.las	48	65,520	5,136	5,408	5,504
CS_02693.las	48	21,824	4,790	4,848	4,896
CS_02695.las	48	65,520	4,248	4,144	3,760
CS_02699.las	384	65,520	4,247	4,272	4,272
CS_02700.las	32	65,535	5,533	5,344	4,832
CS_02710.las	32	65,535	4,761	5,216	5,760

C-3 Report on Intensity Values - continued

File	Minimum	Maximum	Mean	Median	Mode
CS_02713.las	48	65,520	5,453	5,456	5,328
CS_02714.las	64	65,520	5,024	4,912	5,104
CS_02715.las	176	65,520	4,361	4,256	4,192
CS_02718.las	128	65,520	4,400	4,368	4,400
CS_02722.las	128	65,520	4,195	4,240	4,272
CS_02727.las	64	65,520	5,221	5,312	5,472
CS_02731.las	304	65,520	5,242	5,264	5,216
CS_02739.las	64	18,752	4,822	4,848	4,928
CS_02740.las	48	65,520	4,177	4,112	3,936
CS_02743.las	448	65,520	4,229	4,240	4,384
CS_02744.las	32	65,535	5,390	5,184	4,800
CS_02748.las	256	65,520	3,982	4,352	4,960
CS_02755.las	32	65,535	4,408	4,832	5,344
CS_02758.las	48	65,520	5,514	5,520	5,568
CS_02759.las	48	65,520	4,807	4,720	3,344
CS_02760.las	48	65,520	4,499	4,384	4,272
CS_02763.las	64	65,520	4,538	4,480	4,400
CS_02765.las	112	56,016	4,677	4,640	4,688
CS_02767.las	64	65,520	4,196	4,144	4,048
CS_02772.las	112	65,520	5,602	5,824	6,176
CS_02776.las	112	65,520	5,253	5,296	5,376
CS_02783.las	512	65,520	4,368	4,416	4,448
CS_02784.las	48	65,520	4,187	4,096	3,920
CS_02789.las	32	50,176	5,090	5,024	4,768
CS_02802.las	64	65,520	4,658	4,464	3,728
CS_02805.las	48	65,520	4,666	4,512	4,304
CS_02807.las	64	65,520	4,470	4,448	4,544
CS_02814.las	64	65,520	5,556	5,776	6,048
CS_02818.las	384	65,520	5,259	5,312	5,376
CS_02821.las	160	65,520	5,265	5,344	5,600
CS_02824.las	384	40,752	4,390	4,464	4,736
CS_02828.las	592	12,592	5,746	5,872	6,128
CS_02843.las	64	65,520	4,582	4,416	3,440

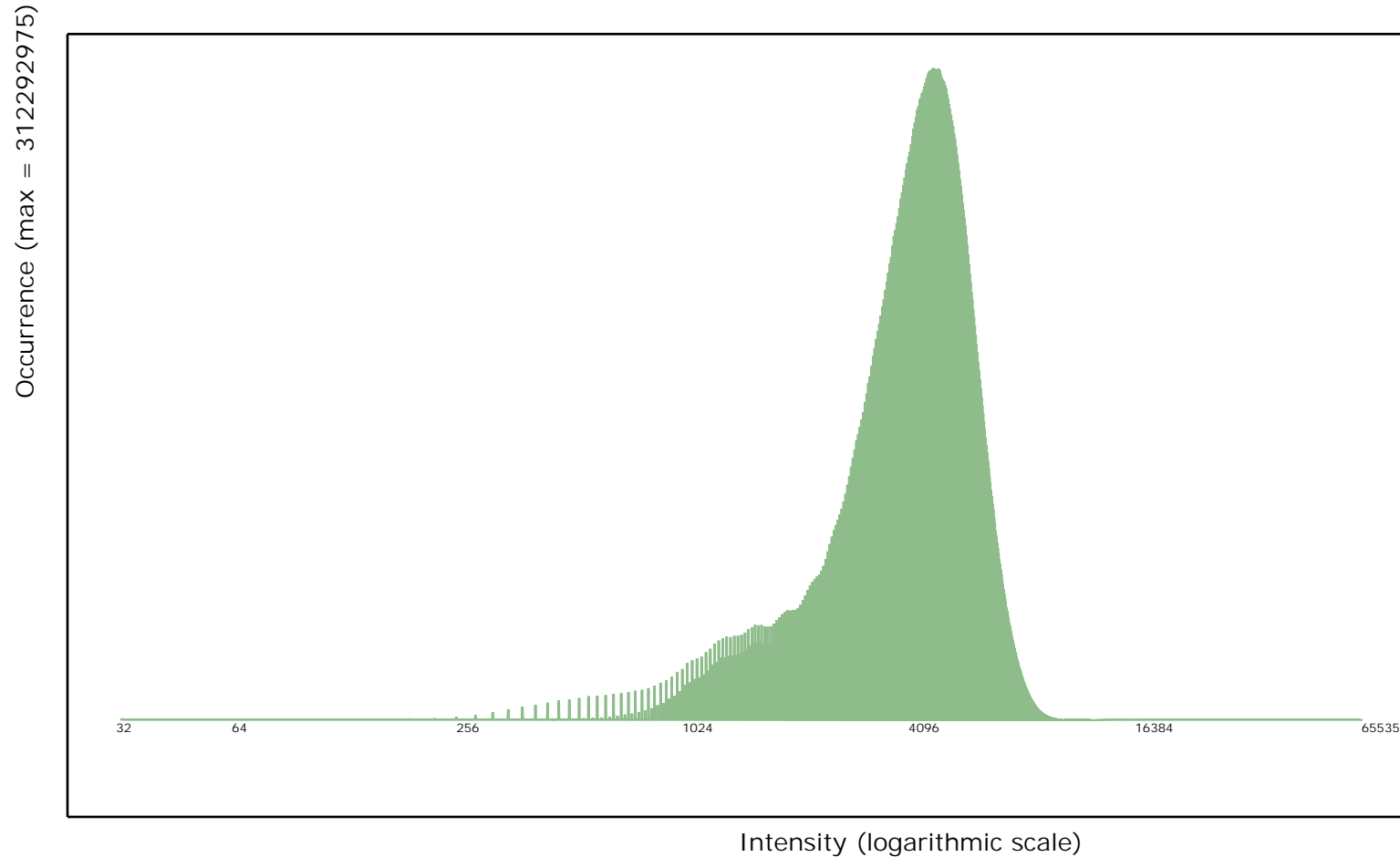
C-3 Report on Intensity Values - continued

File	Minimum	Maximum	Mean	Median	Mode
CS_02844.las	64	65,520	4,475	4,400	4,304
CS_02846.las	48	65,520	4,634	4,512	4,224
CS_02852.las	128	65,520	5,415	5,616	5,856
CS_02858.las	336	65,520	5,364	5,424	5,424
CS_02882.las	64	65,520	4,169	4,240	4,368
CS_02887.las	64	65,520	5,549	5,728	6,080
CS_02893.las	320	65,520	5,310	5,392	5,456
CS_02895.las	112	65,520	4,592	4,720	4,928
CS_02898.las	128	65,520	5,715	5,808	5,888
CS_02925.las	512	65,520	3,833	3,904	4,096
CS_02937.las	64	65,520	4,078	4,144	4,304
CS_02938.las	64	65,520	4,359	4,272	4,048
CS_02957.las	64	65,520	4,307	4,336	4,384
CS_02983.las	224	17,120	3,696	3,584	3,840
CS_03027.las	192	21,168	4,697	4,816	5,136
CS_03041.las	112	28,352	4,257	4,320	4,528
CS_03042.las	96	65,520	4,400	4,208	4,000
Overall Statistics	32	65,535	4,712	4,720	4,768

C-3 Report on Intensity Values - continued

The purpose of this section is to show a frequency distribution chart of intensities throughout all of the lidar files.

[Data Source - Y:\Mapping\Projects\65220171_USGS-TX_West_Texas\Production\Final_Client_Deliverables\Lot9_utm13\point_cloud\Swaths](#)




C-3 Report on Intensity Values - continued

The purpose of this section is to show a graphic of lidar data points colored by intensity. Blank flight lines can indicate a collection or processing problem dealing with lidar intensity attribute information.

[Data Source - Y:\Mapping\Projects\65220171_USGS-TX_West_Texas\Production\Final_Client_Deliverables\Lot9_utm13\point_cloud\Swaths](Y:\Mapping\Projects\65220171_USGS-TX_West_Texas\Production\Final_Client_Deliverables\Lot9_utm13\point_cloud\Swaths)

[Result Path - Y:\Mapping\Projects\65220171_USGS-TX_West_Texas\Admin\QA_OC\Lot9\C_3\ColorByIntensity.jpg](Y:\Mapping\Projects\65220171_USGS-TX_West_Texas\Admin\QA_OC\Lot9\C_3\ColorByIntensity.jpg)



C-4.1 Report on Nominal Pulse Spacing (NPS)

The USGS Lidar Base Specification Version 1.3 states: "Assessment and reporting of the NPS are made against single swath, single instrument, first-return-only data, including only the geometrically usable part of the swath and excluding acceptable data voids. Higher net densities of lidar point measurements are being achieved more often by flying multiple passes of the lidar instrument over the project area or flying with large amounts (greater than [$>$] 50 percent) of overlap between swaths, creating a need for a new term to describe total pulse density without being confused with NPS and NPD. This specification will use the terms aggregate nominal pulse spacing (ANPS) and aggregate nominal pulse density (ANPD) to describe the net overall pulse spacing and density, respectively. The required ANPS and ANPD by QL are listed in Table 1. Dependent on the local terrain and land cover conditions in a project, a greater pulse density may be required on specific projects."

Table 1. Aggregate nominal pulse spacing and density.

[QL, quality level; pls/m², pulses per square meter; m, meter; \leq , less than or equal to; \geq , greater than or equal to]

Quality level	Aggregate nominal pulse spacing (m)	Aggregate nominal pulse density (pls/m ²)
QL0	≤ 0.35	≥ 8.0
QL1	≤ 0.35	≥ 8.0
QL2	≤ 0.71	≥ 2.0
QL3	≤ 1.41	≥ 0.5

The purpose of this section is to report on the lidar point density and nominal point spacing by LAS file. Averages by files (not including overlap), project boundary polygons (including overlap), and aggregate project boundary polygons (including overlap) are reported.

[Data Source - Y:\Mapping\Projects\65220171_USGS-TX_West_Texas\Production\Final_Client_Deliverables\Lot9_utm13\point_cloud\Swaths](Y:\Mapping\Projects\65220171_USGS-TX_West_Texas\Production\Final_Client_Deliverables\Lot9_utm13\point_cloud\Swaths)

Quality level tested: QL2

File	Number of First Returns	Area	Point Density	NPS
CS_02002.las	17,489,357	5,004,816	3.495/0.325	0.535/1.755
CS_02029.las	90,397,052	29,825,936	3.031/0.282	0.574/1.883
CS_02038.las	365,129,079	128,793,728	2.835/0.263	0.594/1.949
CS_02067.las	48,561,558	16,961,184	2.863/0.266	0.591/1.939

C-4.1 Report on Nominal Pulse Spacing (NPS) - continued

File	Number of First Returns	Area	Point Density	NPS
CS_02070.las	94,473,330	30,263,152	3.122/0.290	0.566/1.857
CS_02087.las	547,712,918	194,972,768	2.809/0.261	0.597/1.959
CS_02097.las	5,170	1,296	3.989/0.371	0.501/1.644
CS_02112.las	1,696,908	554,128	3.062/0.284	0.571/1.873
CS_02113.las	85,464,252	24,819,568	3.443/0.320	0.539/1.768
CS_02115.las	750,890,635	232,690,096	3.227/0.300	0.557/1.827
CS_02117.las	727,908,407	235,292,352	3.094/0.287	0.569/1.867
CS_02122.las	94,322,556	30,910,736	3.051/0.283	0.572/1.877
CS_02123.las	93,809,737	29,748,000	3.153/0.293	0.563/1.847
CS_02125.las	51,986,287	16,862,176	3.083/0.286	0.570/1.870
CS_02126.las	85,479,660	30,522,608	2.801/0.260	0.598/1.962
CS_02129.las	90,735,872	30,970,768	2.930/0.272	0.584/1.916
CS_02137.las	10,510,799	2,759,520	3.809/0.354	0.512/1.680
CS_02146.las	536,673,010	194,946,592	2.753/0.256	0.603/1.978
CS_02163.las	563,855	181,200	3.112/0.289	0.567/1.860
CS_02170.las	83,142,382	29,160,288	2.851/0.265	0.592/1.942
CS_02175.las	8,219,779	2,625,984	3.130/0.291	0.565/1.854
CS_02176.las	87,213,113	28,201,136	3.093/0.287	0.569/1.867
CS_02178.las	162,399,100	52,124,928	3.116/0.289	0.567/1.860
CS_02180.las	745,800,536	230,416,640	3.237/0.301	0.556/1.824
CS_02186.las	85,312,582	29,778,864	2.865/0.266	0.591/1.939
CS_02187.las	90,630,673	29,843,424	3.037/0.282	0.574/1.883
CS_02188.las	86,434,047	30,345,696	2.848/0.265	0.593/1.946
CS_02189.las	91,643,519	29,150,656	3.144/0.292	0.564/1.850
CS_02193.las	95,113,925	29,719,152	3.200/0.297	0.559/1.834
CS_02197.las	87,163,967	30,120,992	2.894/0.269	0.588/1.929
CS_02214.las	556,848,854	194,491,840	2.863/0.266	0.591/1.939
CS_02215.las	560,230,770	195,191,904	2.870/0.267	0.590/1.936
CS_02240.las	91,785,535	28,919,200	3.174/0.295	0.561/1.841
CS_02245.las	16,272,711	5,159,488	3.154/0.293	0.563/1.847
CS_02247.las	113,060,415	32,155,504	3.516/0.327	0.533/1.749
CS_02251.las	719,443,350	229,385,200	3.136/0.291	0.565/1.854
CS_02257.las	92,242,653	30,254,032	3.049/0.283	0.573/1.880

C-4.1 Report on Nominal Pulse Spacing (NPS) - continued

File	Number of First Returns	Area	Point Density	NPS
CS_02258.las	96,882,750	31,845,328	3.042/0.283	0.573/1.880
CS_02259.las	107,713,723	28,681,232	3.756/0.349	0.516/1.693
CS_02260.las	91,732,222	28,604,320	3.207/0.298	0.558/1.831
CS_02264.las	82,705,196	29,272,448	2.825/0.262	0.595/1.952
CS_02268.las	82,054,602	29,202,592	2.810/0.261	0.597/1.959
CS_02277.las	145,802,238	37,712,000	3.866/0.359	0.509/1.670
CS_02287.las	541,455,762	192,706,480	2.810/0.261	0.597/1.959
CS_02288.las	552,646,535	195,062,000	2.833/0.263	0.594/1.949
CS_02310.las	83,371,877	29,077,584	2.867/0.266	0.591/1.939
CS_02313.las	23,573,190	7,588,560	3.106/0.289	0.567/1.860
CS_02315.las	120,061,417	39,055,392	3.074/0.286	0.570/1.870
CS_02318.las	712,243,049	224,826,128	3.168/0.294	0.562/1.844
CS_02324.las	86,306,386	29,553,328	2.920/0.271	0.585/1.919
CS_02325.las	90,552,454	29,507,536	3.069/0.285	0.571/1.873
CS_02327.las	88,571,866	29,264,672	3.027/0.281	0.575/1.886
CS_02331.las	94,045,987	29,699,840	3.167/0.294	0.562/1.844
CS_02334.las	630,617,123	207,135,440	3.044/0.283	0.573/1.880
CS_02344.las	136,684,601	47,971,600	2.849/0.265	0.592/1.942
CS_02346.las	372,406,548	129,027,136	2.886/0.268	0.589/1.932
CS_02353.las	103,721,570	35,589,536	2.914/0.271	0.586/1.923
CS_02354.las	551,645,760	195,973,552	2.815/0.262	0.596/1.955
CS_02358.las	547,113,394	194,251,744	2.817/0.262	0.596/1.955
CS_02365.las	43,053,056	13,351,360	3.225/0.300	0.557/1.827
CS_02369.las	86	16	5.375/0.499	0.431/1.414
CS_02370.las	616,644,529	207,631,648	2.970/0.276	0.580/1.903
CS_02373.las	88,397,329	29,233,856	3.024/0.281	0.575/1.886
CS_02376.las	38,785,367	11,808,496	3.285/0.305	0.552/1.811
CS_02378.las	156,663,939	44,151,296	3.548/0.330	0.531/1.742
CS_02387.las	97,001,264	29,631,264	3.274/0.304	0.553/1.814
CS_02388.las	92,560,457	29,752,800	3.111/0.289	0.567/1.860
CS_02390.las	91,715,581	28,297,952	3.241/0.301	0.555/1.821
CS_02394.las	86,698,322	30,323,680	2.859/0.266	0.591/1.939
CS_02396.las	646,926,696	210,826,560	3.069/0.285	0.571/1.873

C-4.1 Report on Nominal Pulse Spacing (NPS) - continued

File	Number of First Returns	Area	Point Density	NPS
CS_02404.las	208,427,120	58,632,208	3.555/0.330	0.530/1.739
CS_02407.las	426,913,155	128,965,056	3.310/0.308	0.550/1.804
CS_02417.las	541,373,315	193,619,568	2.796/0.260	0.598/1.962
CS_02425.las	230,038,441	76,909,088	2.991/0.278	0.578/1.896
CS_02431.las	569,168,651	206,200,656	2.760/0.256	0.602/1.975
CS_02436.las	48,886,764	16,079,296	3.040/0.282	0.574/1.883
CS_02438.las	146,870,277	49,720,736	2.954/0.274	0.582/1.909
CS_02446.las	85,810,605	29,002,352	2.959/0.275	0.581/1.906
CS_02447.las	89,006,706	29,579,312	3.009/0.280	0.576/1.890
CS_02450.las	30,210,026	10,440,912	2.893/0.269	0.588/1.929
CS_02454.las	612,568,256	210,416,752	2.911/0.270	0.586/1.923
CS_02463.las	192,968,606	67,474,352	2.860/0.266	0.591/1.939
CS_02465.las	58,946,429	22,250,448	2.649/0.246	0.614/2.014
CS_02466.las	375,947,615	131,662,704	2.855/0.265	0.592/1.942
CS_02474.las	551,553,697	195,932,896	2.815/0.262	0.596/1.955
CS_02475.las	536,469,512	193,300,544	2.775/0.258	0.600/1.969
CS_02483.las	314,549,565	103,833,584	3.029/0.281	0.575/1.886
CS_02488.las	612,225,951	207,098,880	2.956/0.275	0.582/1.909
CS_02491.las	84,324,125	29,636,288	2.845/0.264	0.593/1.946
CS_02494.las	59,301,979	18,241,136	3.251/0.302	0.555/1.821
CS_02496.las	178,204,729	52,556,912	3.391/0.315	0.543/1.781
CS_02505.las	98,326,877	28,989,440	3.392/0.315	0.543/1.781
CS_02506.las	92,931,613	29,547,200	3.145/0.292	0.564/1.850
CS_02511.las	406,508,960	136,524,320	2.978/0.277	0.580/1.903
CS_02512.las	640,809,882	211,252,064	3.033/0.282	0.574/1.883
CS_02513.las	605,085,847	211,899,232	2.856/0.265	0.592/1.942
CS_02517.las	592,509,311	210,053,920	2.821/0.262	0.595/1.952
CS_02520.las	231,221,102	75,831,024	3.049/0.283	0.573/1.880
CS_02522.las	476,684,246	149,556,224	3.187/0.296	0.560/1.837
CS_02523.las	379,619,081	131,268,544	2.892/0.269	0.588/1.929
CS_02530.las	541,744,203	195,793,136	2.767/0.257	0.601/1.972
CS_02531.las	392,047,538	147,538,320	2.657/0.247	0.613/2.011
CS_02539.las	312,732,391	104,937,392	2.980/0.277	0.579/1.900

C-4.1 Report on Nominal Pulse Spacing (NPS) - continued

File	Number of First Returns	Area	Point Density	NPS
CS_02544.las	565,201,743	205,183,696	2.755/0.256	0.603/1.978
CS_02547.las	89,541,035	29,596,016	3.025/0.281	0.575/1.886
CS_02550.las	62,839,047	20,908,960	3.005/0.279	0.577/1.893
CS_02552.las	154,783,586	53,432,160	2.897/0.269	0.588/1.929
CS_02553.las	86,038,723	29,637,552	2.903/0.270	0.587/1.926
CS_02555.las	146,035,456	45,460,320	3.212/0.298	0.558/1.831
CS_02561.las	85,455,163	28,725,728	2.975/0.276	0.580/1.903
CS_02562.las	88,295,324	29,400,064	3.003/0.279	0.577/1.893
CS_02566.las	90,673,657	29,672,640	3.056/0.284	0.572/1.877
CS_02567.las	610,546,808	181,127,904	3.371/0.313	0.545/1.788
CS_02569.las	617,221,414	211,638,800	2.916/0.271	0.586/1.923
CS_02573.las	637,177,613	213,366,288	2.986/0.277	0.579/1.900
CS_02577.las	441,395,685	153,223,088	2.881/0.268	0.589/1.932
CS_02578.las	213,855,005	76,523,264	2.795/0.260	0.598/1.962
CS_02584.las	560,404,107	196,108,688	2.858/0.266	0.592/1.942
CS_02585.las	46,721,461	13,422,432	3.481/0.323	0.536/1.759
CS_02589.las	593,220,874	190,764,688	3.110/0.289	0.567/1.860
CS_02592.las	311,616,379	104,023,008	2.996/0.278	0.578/1.896
CS_02599.las	8,564,763	3,013,648	2.842/0.264	0.593/1.946
CS_02602.las	67,930,986	20,555,168	3.305/0.307	0.550/1.804
CS_02604.las	498,014,683	147,452,208	3.377/0.314	0.544/1.785
CS_02605.las	86,247,855	29,778,912	2.896/0.269	0.588/1.929
CS_02607.las	139,525,527	46,862,944	2.977/0.277	0.580/1.903
CS_02613.las	92,662,972	29,230,432	3.170/0.295	0.562/1.844
CS_02614.las	90,927,777	29,573,984	3.075/0.286	0.570/1.870
CS_02617.las	84,417,162	29,615,568	2.850/0.265	0.592/1.942
CS_02618.las	613,756,078	206,580,736	2.971/0.276	0.580/1.903
CS_02619.las	614,877,695	211,267,744	2.910/0.270	0.586/1.923
CS_02620.las	615,446,784	212,655,584	2.894/0.269	0.588/1.929
CS_02624.las	615,877,652	213,678,672	2.882/0.268	0.589/1.932
CS_02628.las	481,801,885	156,767,632	3.073/0.285	0.570/1.870
CS_02629.las	2,125,318	285,360	7.448/0.692	0.366/1.201
CS_02634.las	546,216,761	194,177,616	2.813/0.261	0.596/1.955

C-4.1 Report on Nominal Pulse Spacing (NPS) - continued

File	Number of First Returns	Area	Point Density	NPS
CS_02638.las	574,548,248	190,154,240	3.021/0.281	0.575/1.886
CS_02641.las	306,149,289	105,424,592	2.904/0.270	0.587/1.926
CS_02647.las	555,564,815	205,595,040	2.702/0.251	0.608/1.995
CS_02651.las	59,058,287	20,204,304	2.923/0.272	0.585/1.919
CS_02652.las	95,875,093	30,087,488	3.187/0.296	0.560/1.837
CS_02655.las	142,361,894	46,039,632	3.092/0.287	0.569/1.867
CS_02661.las	87,280,965	28,463,776	3.066/0.285	0.571/1.873
CS_02662.las	88,816,169	28,877,248	3.076/0.286	0.570/1.870
CS_02666.las	696,921,153	209,668,288	3.324/0.309	0.548/1.798
CS_02667.las	623,451,378	211,704,112	2.945/0.274	0.583/1.913
CS_02668.las	605,926,290	212,599,088	2.850/0.265	0.592/1.942
CS_02672.las	634,671,853	212,765,216	2.983/0.277	0.579/1.900
CS_02676.las	459,089,400	162,239,344	2.830/0.263	0.594/1.949
CS_02681.las	547,515,832	195,391,936	2.802/0.260	0.597/1.959
CS_02685.las	583,786,708	191,099,680	3.055/0.284	0.572/1.877
CS_02688.las	315,567,222	104,559,072	3.018/0.280	0.576/1.890
CS_02693.las	51,010,963	17,724,208	2.878/0.267	0.589/1.932
CS_02695.las	565,156,234	206,816,704	2.733/0.254	0.605/1.985
CS_02699.las	70,193,398	21,600,000	3.250/0.302	0.555/1.821
CS_02700.las	83,738,088	29,726,384	2.817/0.262	0.596/1.955
CS_02710.las	94,393,014	29,096,336	3.244/0.301	0.555/1.821
CS_02713.las	611,887,588	207,631,504	2.947/0.274	0.583/1.913
CS_02714.las	638,415,693	211,684,320	3.016/0.280	0.576/1.890
CS_02715.las	605,451,356	211,948,256	2.857/0.265	0.592/1.942
CS_02718.las	604,984,453	213,052,208	2.840/0.264	0.593/1.946
CS_02722.las	481,902,242	163,218,656	2.952/0.274	0.582/1.909
CS_02727.las	532,656,256	194,393,760	2.740/0.255	0.604/1.982
CS_02731.las	589,118,733	190,790,208	3.088/0.287	0.569/1.867
CS_02739.las	94,328,844	31,921,280	2.955/0.275	0.582/1.909
CS_02740.las	561,740,665	205,802,064	2.730/0.254	0.605/1.985
CS_02743.las	68,242,966	22,796,800	2.994/0.278	0.578/1.896
CS_02744.las	96,171,852	29,969,392	3.209/0.298	0.558/1.831
CS_02748.las	129,002,306	43,337,104	2.977/0.277	0.580/1.903

C-4.1 Report on Nominal Pulse Spacing (NPS) - continued

File	Number of First Returns	Area	Point Density	NPS
CS_02755.las	86,455,808	28,722,240	3.010/0.280	0.576/1.890
CS_02758.las	687,663,822	209,573,216	3.281/0.305	0.552/1.811
CS_02759.las	625,850,069	211,904,736	2.953/0.274	0.582/1.909
CS_02760.las	642,525,153	212,809,520	3.019/0.280	0.576/1.890
CS_02763.las	633,933,193	213,005,040	2.976/0.276	0.580/1.903
CS_02765.las	227,984,456	82,096,832	2.777/0.258	0.600/1.969
CS_02767.las	465,491,865	159,162,256	2.925/0.272	0.585/1.919
CS_02772.las	552,724,775	193,451,504	2.857/0.265	0.592/1.942
CS_02776.las	573,956,797	190,849,840	3.007/0.279	0.577/1.893
CS_02783.las	49,951,137	17,626,128	2.834/0.263	0.594/1.949
CS_02784.las	574,513,406	202,649,504	2.835/0.263	0.594/1.949
CS_02789.las	82,026,325	29,658,912	2.766/0.257	0.601/1.972
CS_02802.las	612,440,853	211,730,928	2.893/0.269	0.588/1.929
CS_02805.las	605,049,938	210,518,688	2.874/0.267	0.590/1.936
CS_02807.las	280,548,310	88,733,888	3.162/0.294	0.562/1.844
CS_02814.las	532,631,308	193,264,688	2.756/0.256	0.602/1.975
CS_02818.las	402,814,522	132,858,112	3.032/0.282	0.574/1.883
CS_02821.las	154,513,574	55,707,552	2.774/0.258	0.600/1.969
CS_02824.las	53,896,020	18,006,320	2.993/0.278	0.578/1.896
CS_02828.las	47,166,398	17,558,464	2.686/0.250	0.610/2.001
CS_02843.las	648,784,878	212,368,192	3.055/0.284	0.572/1.877
CS_02844.las	622,721,743	212,440,064	2.931/0.272	0.584/1.916
CS_02846.las	628,613,734	202,759,936	3.100/0.288	0.568/1.864
CS_02852.las	529,400,938	193,861,952	2.731/0.254	0.605/1.985
CS_02858.las	533,005,708	186,080,672	2.864/0.266	0.591/1.939
CS_02882.las	328,509,748	104,873,840	3.132/0.291	0.565/1.854
CS_02887.las	532,251,682	192,874,272	2.760/0.256	0.602/1.975
CS_02893.las	526,712,762	184,936,224	2.848/0.265	0.593/1.946
CS_02895.las	532,753,895	195,034,832	2.732/0.254	0.605/1.985
CS_02898.las	39,280,852	17,181,248	2.286/0.212	0.661/2.169
CS_02925.las	29,683,010	10,662,736	2.784/0.259	0.599/1.965
CS_02937.las	313,665,212	110,557,168	2.837/0.264	0.594/1.949
CS_02938.las	500,904,841	169,980,496	2.947/0.274	0.583/1.913

C-4.1 Report on Nominal Pulse Spacing (NPS) - continued

File	Number of First Returns	Area	Point Density	NPS
CS_02957.las	389,342,763	123,770,192	3.146/0.292	0.564/1.850
CS_02983.las	3,695,772	1,015,280	3.640/0.338	0.524/1.719
CS_03027.las	66,993,780	24,194,576	2.769/0.257	0.601/1.972
CS_03041.las	274,338,343	97,528,640	2.813/0.261	0.596/1.955
CS_03042.las	523,822,827	187,677,904	2.791/0.259	0.599/1.965
Average			3.013/0.280	0.576/1.890
			pp Square Meter/ pp Square US Survey Foot	Meter/ US Survey Feet
Lot_9	62,620,158,386	15,691,430,107	3.991/0.371	0.501/1.644
Aggregate	62,620,158,386	15,691,430,107	3.991/0.371	0.501/1.644
			pp Square Meter/ pp Square US Survey Foot	Meter/ US Survey Feet

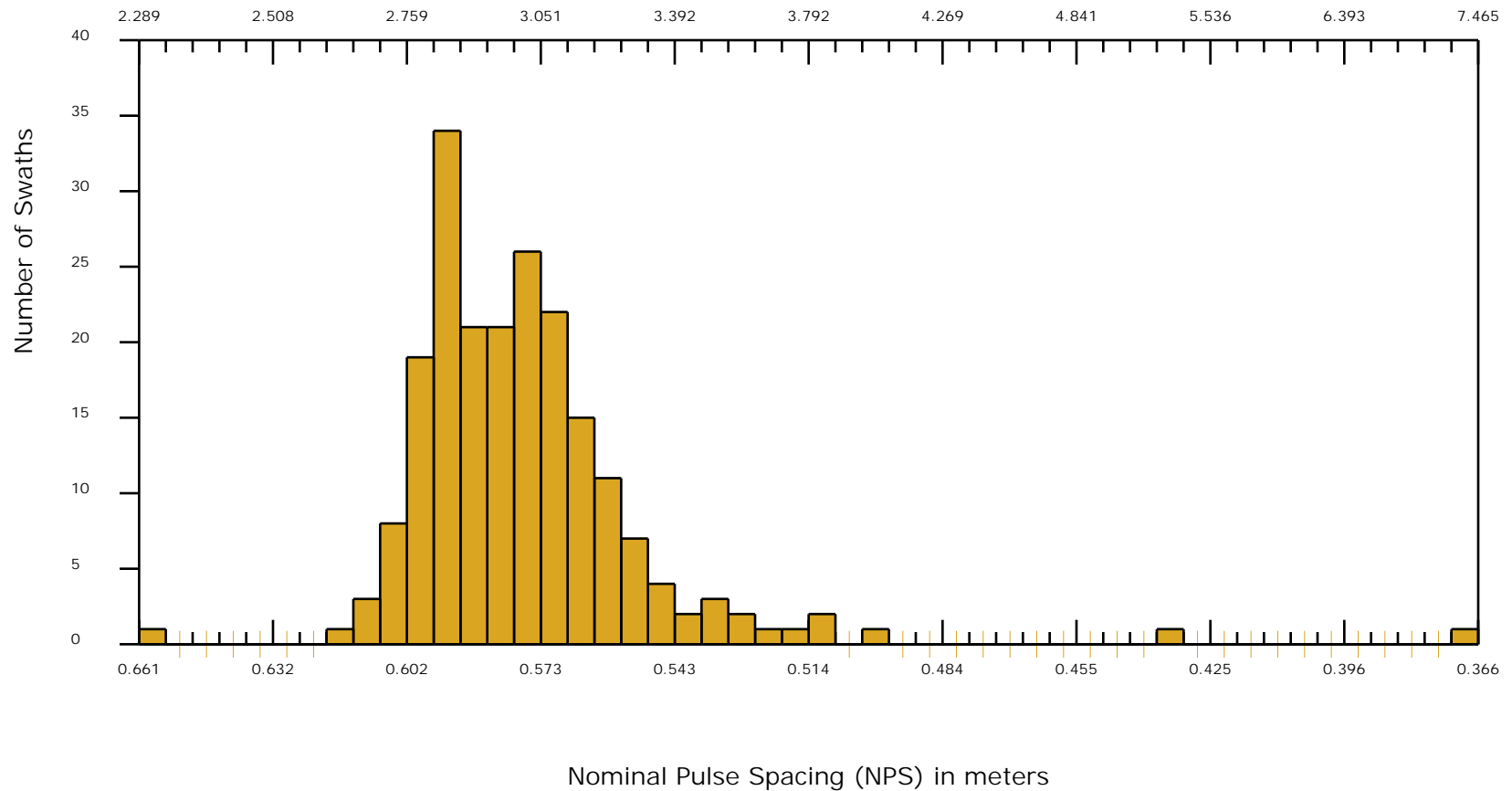
* - indicates a swath whose NPS and Point Density were brought up to specifications due to the inclusion of one or more re-flight swaths.

C-4.1 Report on Nominal Pulse Spacing (NPS) - continued

The purpose of this section is to show a frequency distribution chart of Point Density and Nominal Pulse Spacing (NPS) for the generated LAS swaths.

[Data Source - Y:\Mapping\Projects\65220171_USGS-TX_West_Texas\Production\Final_Client_Deliverables\Lot9_utm13\point_cloud\Swaths](#)

Point Density of first returns in points per square meter



The purpose of the addition section C-4.2 is to analyze, report, and summarize alternative density testing techniques that are sometimes used in the lidar community. Focus should be made on comparing the results of these testing methodologies versus the current USGS LBS v 1.3 testing method (C-4.1). Note the similar results using the Nyquist sampling criteria and often dissimilar results of using the straight grid method. An emphasis is strongly recommended to examine the difference of how varying grid cell sizes affect the results when using the grid method.

C-4.2 Grid Cell Size Based on Nyquist Sampling Criteria (2 x Required NPS) Including Overlap Bit Flagged Points

QL2 selected Required QL2 NPS <= 0.71 meters
 First return point count computed using a cell size of 1.42 meters (2 x 0.71)

First Return Point Density Map



<u>Color</u>	<u>Description</u>	<u>Percentage of cells by color</u>
■	Density greater than or equal to minimum specification of 1 point per cell	99.91
■	Density less than minimum specification of 1 point per cell (0 points per cell)	0.09

C-4.2 Grid Cell Size Based on Nyquist Sampling Criteria (2 x Required NPS) Excluding Overlap Bit Flagged Points

QL2 selected Required QL2 NPS <= 0.71 meters
First return point count computed using a cell size of 1.42 meters (2 x 0.71)

First Return Point Density Map




<u>Color</u>	<u>Description</u>	<u>Percentage of cells by color</u>
■	Density greater than or equal to minimum specification of 1 point per cell	99.81
■	Density less than minimum specification of 1 point per cell (0 points per cell)	0.19

C-4.2 Grid Based Test: Grid Cell = 1m x 1m, Required PPSM Tested Including Overlap Bit Flagged Points

QL2 selected Required QL2 PPSM >= 2
 First return point count computed using a cell size of 1m x 1m

First Return Point Density Map



<u>Color</u>	<u>Description</u>	<u>Percentage of cells by color</u>
■	Density greater than or equal to minimum specification of 2 points per cell	86.91
■	Density less than minimum specification of 2 points per cell	13.09

Average first return density = 3.99 ppsm


C-4.2 Grid Based Test: Grid Cell = 10m x 10m, Required PPSM Tested Including Overlap Bit Flagged Points

QL2 selected

Required QL2 PPSM >= 2

First return point count computed using a cell size of 10m x 10m. The minimum required point per cell value is 100 times (10 x 10) that of the original specification (100 x 2 = 200) to scale the required point count up to the area of the inflated cell.

First Return Point Density Map



Color Description

- Density greater than or equal to minimum specification of 200 points per cell
- Density less than minimum specification of 200 points per cell

Percentage of cells by color

95.96
4.04

Average first return density = $399.09 / 100 = 3.99$ ppsm


C-4.2 Grid Based Test: Grid Cell = 100m x 100m, Required PPSM Tested Including Overlap Bit Flagged Points

QL2 selected

Required QL2 PPSM >= 2

First return point count computed using a cell size of 100m x 100m. The minimum required point per cell value is 10,000 times (100 x 100) that of the original specification (10,000 x 2 = 20,000) to scale the required point count up to the area of the inflated cell.

First Return Point Density Map



Color Description

- Density greater than or equal to minimum specification of 20,000 points per cell
- Density less than minimum specification of 20,000 points per cell

Percentage of cells by color

- 97.55
- 2.45

Average first return density = $39916.93 / 10,000 = 3.99$ ppsm

C-4.2 Grid Based Test: Grid Cell = 1,000m x 1,000m, Required PPSM Tested Including Overlap Bit Flagged Points

QL2 selected

Required QL2 PPSM >= 2

First return point count computed using a cell size of 1,000m x 1,000m. The minimum required point per cell value is 1,000,000 times (1,000 x 1,000) that of the original specification (1,000,000 x 2 = 2,000,000) to scale the required point count up to the area of the inflated cell.

First Return Point Density Map



Color Description

- Density greater than or equal to minimum specification of 2,000,000 points per cell
- Density less than minimum specification of 2,000,000 points per cell

Percentage of cells by color


99.97
0.03

Average first return density = $3994328.21 / 1,000,000 = 3.99$ ppsm

C-4.2 Grid Based Test: Grid Cell = 1m x 1m, Required PPSM Tested Excluding Overlap Bit Flagged Points

QL2 selected Required QL2 PPSM >= 2
 First return point count computed using a cell size 1m x 1m

First Return Point Density Map



<u>Color</u>	<u>Description</u>	<u>Percentage of cells by color</u>
■	Density greater than or equal to minimum specification of 2 points per cell	81.72
■	Density less than minimum specification of 2 points per cell	18.28

Average first return density = 2.59 ppsm


C-4.2 Grid Based Test: Grid Cell = 10m x 10m, Required PPSM Tested Excluding Overlap Bit Flagged Points

QL2 selected

Required QL2 PPSM >= 2

First return point count computed using a cell size of 10m x 10m. The minimum required point per cell value is 100 times (10 x 10) that of the original specification (100 x 2 = 200) to scale the required point count up to the area of the inflated cell.

First Return Point Density Map



Color Description

- Density greater than or equal to minimum specification of 200 points per cell
- Density less than minimum specification of 200 points per cell

Percentage of cells by color

93.85
6.15

Average first return density = $258.75 / 100 = 2.59$ ppsm


C-4.2 Grid Based Test: Grid Cell = 100m x 100m, Required PPSM Tested Excluding Overlap Bit Flagged Points

QL2 selected

Required QL2 PPSM ≥ 2

First return point count computed using a cell size of 100m x 100m. The minimum required point per cell value is 10,000 times (100 x 100) that of the original specification (10,000 x 2 = 20,000) to scale the required point count up to the area of the inflated cell.

First Return Point Density Map



Color Description

- Density greater than or equal to minimum specification of 20,000 points per cell
- Density less than minimum specification of 20,000 points per cell

Percentage of cells by color

95.99
4.01

Average first return density = $25876.35 / 10,000 = 2.59$ ppsm

C-4.2 Grid Based Test: Grid Cell = 1,000m x 1,000m, Required PPSM Tested Excluding Overlap Bit Flagged Points

QL2 selected

Required QL2 PPSM >= 2

First return point count computed using a cell size of 1,000m x 1,000m. The minimum required point per cell value is 1,000,000 times (1,000 x 1,000) that of the original specification (1,000,000 x 2 = 2,000,000) to scale the required point count up to the area of the inflated cell.

First Return Point Density Map



Color Description

- Density greater than or equal to minimum specification of 2,000,000 points per cell
- Density less than minimum specification of 2,000,000 points per cell

Percentage of cells by color

- 99.88
- 0.12

Average first return density = 2586103.00 / 1,000,000 = 2.59 ppsm

C-4.2 Summary Table of Supplemental, Non-USGS LiDAR Base Specification version 1.3, Density Testing Methodology Results

Test Name	Use Overlap Bit Flag Points	Raster Cell Size (in meters)	Minimum Point Count Requirement for Pass (green cells)	Percent of Passing Cells	Percent of Failing Cells
Grid Cell Size Based on Nyquist Sampling Criteria (2 x Required NPS) Including Overlap Bit Flagged Points	Yes	2 x 0.71 = 1.42	1	99.91	0.09
Grid Cell Size Based on Nyquist Sampling Criteria (2 x Required NPS) Excluding Overlap Bit Flagged Points	No	2 x 0.71 = 1.42	1	99.81	0.19
Grid Based Test: Grid Cell = 1m x 1m, Required PPSM Tested Including Overlap Bit Flagged Points	Yes	1	1 x 2 = 2	86.91	13.09
Grid Based Test: Grid Cell = 10m x 10m, Required PPSM Tested on Scaled Up Point Count Including Overlap Bit Flagged Points	Yes	10	100 x 2 = 200	95.96	4.04
Grid Based Test: Grid Cell = 100m x 100m, Required PPSM Tested on Scaled Up Point Count Including Overlap Bit Flagged Points	Yes	100	10,000 x 2 = 20,000	97.55	2.45
Grid Based Test: Grid Cell = 1,000m x 1,000m, Required PPSM Tested on Scaled Up Point Count Including Overlap Bit Flagged Points	Yes	1000	1,000,000 x 2 = 2,000,000	99.97	0.03
Grid Based Test: Grid Cell = 1m x 1m, Required PPSM Tested Excluding Overlap Bit Flagged Points	No	1	1 x 2 = 2	81.72	18.28
Grid Based Test: Grid Cell = 10m x 10m, Required PPSM Tested on Scaled Up Point Count Excluding Overlap Bit Flagged Points	No	10	100 x 2 = 200	93.85	6.15
Grid Based Test: Grid Cell = 100m x 100m, Required PPSM Tested on Scaled Up Point Count Excluding Overlap Bit Flagged Points	No	100	10,000 x 2 = 20,000	95.99	4.01
Grid Based Test: Grid Cell = 1,000m x 1,000m, Required PPSM Tested on Scaled Up Point Count Excluding Overlap Bit Flagged Points	No	1000	1,000,000 x 2 = 2,000,000	99.88	0.12

DPH-1.1 Report on ASPRS LAS File Format (Tiled Data) - Compliance

The USGS Lidar Base Specification Version 1.3 states: "All processing will be carried out with the understanding that all point deliverables are required to be in LAS format, version 1.4, using PDRF 6, 7, 8, 9 or 10. Data producers are encouraged to review the LAS specification version 1.4-R13 in detail (ASPRS, 2011)."

The purpose of this section is to show a table of LAS 1.4 compliance test results for each tiled file.

[Data Source - Y:\Mapping\Projects\65220171_USGS-TX_West_Texas\Production\Final_Client_Deliverables\Lot9_utm13\point_cloud\tilecls](#)

File	LAS Version/PDRF	System ID	Legacy Point Count	Legacy Return Counts	File Source ID	Global Encoding	VLRs / EVLRs	WKT*	Intensity	Point Count with Bad Return Info
13REN510745.las	LAS 1.4, PDRF 6	PASS	0	0	PASS	PASS	0 / 73	PASS	PASS	0
13REN525730.las	LAS 1.4, PDRF 6	PASS	0	0	PASS	PASS	0 / 13	PASS	PASS	0
13REN525745.las	LAS 1.4, PDRF 6	PASS	0	0	PASS	PASS	0 / 66	PASS	PASS	0
13REN540730.las	LAS 1.4, PDRF 6	PASS	0	0	PASS	PASS	0 / 54	PASS	PASS	0
13REN540745.las	LAS 1.4, PDRF 6	PASS	0	0	PASS	PASS	0 / 288	PASS	PASS	0
13REN555715.las	LAS 1.4, PDRF 6	PASS	0	0	PASS	PASS	0 / 19	PASS	PASS	0
13REN555730.las	LAS 1.4, PDRF 6	PASS	0	0	PASS	PASS	0 / 263	PASS	PASS	0
13REN555745.las	LAS 1.4, PDRF 6	PASS	0	0	PASS	PASS	0 / 297	PASS	PASS	0
13REN570700.las	LAS 1.4, PDRF 6	PASS	0	0	PASS	PASS	0 / 19	PASS	PASS	0
13REN570715.las	LAS 1.4, PDRF 6	PASS	0	0	PASS	PASS	0 / 232	PASS	PASS	0
13REN570730.las	LAS 1.4, PDRF 6	PASS	0	0	PASS	PASS	0 / 304	PASS	PASS	0
13REN570745.las	LAS 1.4, PDRF 6	PASS	0	0	PASS	PASS	0 / 299	PASS	PASS	0
13REN585670.las	LAS 1.4, PDRF 6	PASS	0	0	PASS	PASS	0 / 9	PASS	PASS	0
13REN585685.las	LAS 1.4, PDRF 6	PASS	0	0	PASS	PASS	0 / 57	PASS	PASS	0
13REN585700.las	LAS 1.4, PDRF 6	PASS	0	0	PASS	PASS	0 / 292	PASS	PASS	0
13REN585715.las	LAS 1.4, PDRF 6	PASS	0	0	PASS	PASS	0 / 295	PASS	PASS	0
13REN585730.las	LAS 1.4, PDRF 6	PASS	0	0	PASS	PASS	0 / 287	PASS	PASS	0
13REN585745.las	LAS 1.4, PDRF 6	PASS	0	0	PASS	PASS	0 / 301	PASS	PASS	0
13REN600670.las	LAS 1.4, PDRF 6	PASS	0	0	PASS	PASS	0 / 45	PASS	PASS	0
13REN600685.las	LAS 1.4, PDRF 6	PASS	0	0	PASS	PASS	0 / 292	PASS	PASS	0
13REN600700.las	LAS 1.4, PDRF 6	PASS	0	0	PASS	PASS	0 / 294	PASS	PASS	0
13REN600715.las	LAS 1.4, PDRF 6	PASS	0	0	PASS	PASS	0 / 296	PASS	PASS	0
13REN600730.las	LAS 1.4, PDRF 6	PASS	0	0	PASS	PASS	0 / 293	PASS	PASS	0
13REN600745.las	LAS 1.4, PDRF 6	PASS	0	0	PASS	PASS	0 / 296	PASS	PASS	0
13REN615655.las	LAS 1.4, PDRF 6	PASS	0	0	PASS	PASS	0 / 18	PASS	PASS	0
13REN615670.las	LAS 1.4, PDRF 6	PASS	0	0	PASS	PASS	0 / 247	PASS	PASS	0
13REN615685.las	LAS 1.4, PDRF 6	PASS	0	0	PASS	PASS	0 / 284	PASS	PASS	0
13REN615700.las	LAS 1.4, PDRF 6	PASS	0	0	PASS	PASS	0 / 287	PASS	PASS	0
13REN615715.las	LAS 1.4, PDRF 6	PASS	0	0	PASS	PASS	0 / 284	PASS	PASS	0
13REN615730.las	LAS 1.4, PDRF 6	PASS	0	0	PASS	PASS	0 / 287	PASS	PASS	0
13REN615745.las	LAS 1.4, PDRF 6	PASS	0	0	PASS	PASS	0 / 286	PASS	PASS	0
13REN630655.las	LAS 1.4, PDRF 6	PASS	0	0	PASS	PASS	0 / 61	PASS	PASS	0
13REN630670.las	LAS 1.4, PDRF 6	PASS	0	0	PASS	PASS	0 / 279	PASS	PASS	0
13REN630685.las	LAS 1.4, PDRF 6	PASS	0	0	PASS	PASS	0 / 278	PASS	PASS	0
13REN630700.las	LAS 1.4, PDRF 6	PASS	0	0	PASS	PASS	0 / 284	PASS	PASS	0
13REN630715.las	LAS 1.4, PDRF 6	PASS	0	0	PASS	PASS	0 / 273	PASS	PASS	0
13REN630730.las	LAS 1.4, PDRF 6	PASS	0	0	PASS	PASS	0 / 284	PASS	PASS	0
13REN630745.las	LAS 1.4, PDRF 6	PASS	0	0	PASS	PASS	0 / 279	PASS	PASS	0
13REN645655.las	LAS 1.4, PDRF 6	PASS	0	0	PASS	PASS	0 / 64	PASS	PASS	0
13REN645670.las	LAS 1.4, PDRF 6	PASS	0	0	PASS	PASS	0 / 272	PASS	PASS	0
13REN645685.las	LAS 1.4, PDRF 6	PASS	0	0	PASS	PASS	0 / 265	PASS	PASS	0
13REN645700.las	LAS 1.4, PDRF 6	PASS	0	0	PASS	PASS	0 / 292	PASS	PASS	0

* WKT FAIL codes: 1 – WKT tag missing, 2 – incorrect format (e.g., GeoTIFF tag), 3 – incorrect dialect (e.g., Esri or ISO), 4 – more than one valid record, 5 – incorrect format for superseded record(s), 6 – zero length, 7 – missing 'PROJCS', 8 – missing 'AXIS' 9 – 'HEIGHT_MODEL' element present, 10 – 'UNCLOSED BRACKETING' issue present, 11 – missing Vertical Datum and/or EPSG code, 12 – missing Vertical Units and/or EPSG code, 13 – missing Vertical CS name and/or EPSG code 14 – missing EPSG code in 'PROJCS section', 15 – disallowed line feed

DPH-1.1 Report on ASPRS LAS File Format (Tiled Data) - Compliance - continued

File	LAS Version/PDRF	System ID	Legacy Point Count	Legacy Return Counts	File Source ID	Global Encoding	VLRs / EVLRs	WKT	Intensity	Point Count with Bad Return Info
13REN645715.las	LAS 1.4, PDRF 6	PASS	0	0	PASS	PASS	0 / 291	PASS	PASS	0
13REN645730.las	LAS 1.4, PDRF 6	PASS	0	0	PASS	PASS	0 / 292	PASS	PASS	0
13REN645745.las	LAS 1.4, PDRF 6	PASS	0	0	PASS	PASS	0 / 293	PASS	PASS	0
13REN660655.las	LAS 1.4, PDRF 6	PASS	0	0	PASS	PASS	0 / 51	PASS	PASS	0
13REN660670.las	LAS 1.4, PDRF 6	PASS	0	0	PASS	PASS	0 / 305	PASS	PASS	0
13REN660685.las	LAS 1.4, PDRF 6	PASS	0	0	PASS	PASS	0 / 270	PASS	PASS	0
13REN660700.las	LAS 1.4, PDRF 6	PASS	0	0	PASS	PASS	0 / 298	PASS	PASS	0
13REN660715.las	LAS 1.4, PDRF 6	PASS	0	0	PASS	PASS	0 / 294	PASS	PASS	0
13REN660730.las	LAS 1.4, PDRF 6	PASS	0	0	PASS	PASS	0 / 294	PASS	PASS	0
13REN660745.las	LAS 1.4, PDRF 6	PASS	0	0	PASS	PASS	0 / 293	PASS	PASS	0
13REN675655.las	LAS 1.4, PDRF 6	PASS	0	0	PASS	PASS	0 / 61	PASS	PASS	0
13REN675670.las	LAS 1.4, PDRF 6	PASS	0	0	PASS	PASS	0 / 301	PASS	PASS	0
13REN675685.las	LAS 1.4, PDRF 6	PASS	0	0	PASS	PASS	0 / 301	PASS	PASS	0
13REN675700.las	LAS 1.4, PDRF 6	PASS	0	0	PASS	PASS	0 / 300	PASS	PASS	0
13REN675715.las	LAS 1.4, PDRF 6	PASS	0	0	PASS	PASS	0 / 301	PASS	PASS	0
13REN675730.las	LAS 1.4, PDRF 6	PASS	0	0	PASS	PASS	0 / 301	PASS	PASS	0
13REN675745.las	LAS 1.4, PDRF 6	PASS	0	0	PASS	PASS	0 / 300	PASS	PASS	0
13REN690640.las	LAS 1.4, PDRF 6	PASS	0	0	PASS	PASS	0 / 20	PASS	PASS	0
13REN690655.las	LAS 1.4, PDRF 6	PASS	0	0	PASS	PASS	0 / 269	PASS	PASS	0
13REN690670.las	LAS 1.4, PDRF 6	PASS	0	0	PASS	PASS	0 / 297	PASS	PASS	0
13REN690685.las	LAS 1.4, PDRF 6	PASS	0	0	PASS	PASS	0 / 297	PASS	PASS	0
13REN690700.las	LAS 1.4, PDRF 6	PASS	0	0	PASS	PASS	0 / 297	PASS	PASS	0
13REN690715.las	LAS 1.4, PDRF 6	PASS	0	0	PASS	PASS	0 / 295	PASS	PASS	0
13REN690730.las	LAS 1.4, PDRF 6	PASS	0	0	PASS	PASS	0 / 295	PASS	PASS	0
13REN690745.las	LAS 1.4, PDRF 6	PASS	0	0	PASS	PASS	0 / 295	PASS	PASS	0
13REN705640.las	LAS 1.4, PDRF 6	PASS	0	0	PASS	PASS	0 / 50	PASS	PASS	0
13REN705655.las	LAS 1.4, PDRF 6	PASS	0	0	PASS	PASS	0 / 294	PASS	PASS	0
13REN705670.las	LAS 1.4, PDRF 6	PASS	0	0	PASS	PASS	0 / 294	PASS	PASS	0
13REN705685.las	LAS 1.4, PDRF 6	PASS	0	0	PASS	PASS	0 / 294	PASS	PASS	0
13REN705700.las	LAS 1.4, PDRF 6	PASS	0	0	PASS	PASS	0 / 293	PASS	PASS	0
13REN705715.las	LAS 1.4, PDRF 6	PASS	0	0	PASS	PASS	0 / 294	PASS	PASS	0
13REN705730.las	LAS 1.4, PDRF 6	PASS	0	0	PASS	PASS	0 / 293	PASS	PASS	0
13REN705745.las	LAS 1.4, PDRF 6	PASS	0	0	PASS	PASS	0 / 294	PASS	PASS	0
13REN720625.las	LAS 1.4, PDRF 6	PASS	0	0	PASS	PASS	0 / 19	PASS	PASS	0
13REN720640.las	LAS 1.4, PDRF 6	PASS	0	0	PASS	PASS	0 / 256	PASS	PASS	0
13REN720655.las	LAS 1.4, PDRF 6	PASS	0	0	PASS	PASS	0 / 289	PASS	PASS	0
13REN720670.las	LAS 1.4, PDRF 6	PASS	0	0	PASS	PASS	0 / 295	PASS	PASS	0
13REN720685.las	LAS 1.4, PDRF 6	PASS	0	0	PASS	PASS	0 / 289	PASS	PASS	0
13REN720700.las	LAS 1.4, PDRF 6	PASS	0	0	PASS	PASS	0 / 288	PASS	PASS	0
13REN720715.las	LAS 1.4, PDRF 6	PASS	0	0	PASS	PASS	0 / 288	PASS	PASS	0
13REN720730.las	LAS 1.4, PDRF 6	PASS	0	0	PASS	PASS	0 / 289	PASS	PASS	0
13REN720745.las	LAS 1.4, PDRF 6	PASS	0	0	PASS	PASS	0 / 288	PASS	PASS	0
13REN735610.las	LAS 1.4, PDRF 6	PASS	0	0	PASS	PASS	0 / 68	PASS	PASS	0
13REN735625.las	LAS 1.4, PDRF 6	PASS	0	0	PASS	PASS	0 / 219	PASS	PASS	0
13REN735640.las	LAS 1.4, PDRF 6	PASS	0	0	PASS	PASS	0 / 293	PASS	PASS	0
13REN735655.las	LAS 1.4, PDRF 6	PASS	0	0	PASS	PASS	0 / 280	PASS	PASS	0
13REN735670.las	LAS 1.4, PDRF 6	PASS	0	0	PASS	PASS	0 / 292	PASS	PASS	0
13REN735685.las	LAS 1.4, PDRF 6	PASS	0	0	PASS	PASS	0 / 294	PASS	PASS	0
13REN735700.las	LAS 1.4, PDRF 6	PASS	0	0	PASS	PASS	0 / 294	PASS	PASS	0

DPH-1.1 Report on ASPRS LAS File Format (Tiled Data) - Compliance - continued

File	LAS Version/PDRF	System ID	Legacy Point Count	Legacy Return Counts	File Source ID	Global Encoding	VLRs / EVLRs	WKT	Intensity	Point Count with Bad Return Info
13REN735715.las	LAS 1.4, PDRF 6	PASS	0	0	PASS	PASS	0 / 294	PASS	PASS	0
13REN735730.las	LAS 1.4, PDRF 6	PASS	0	0	PASS	PASS	0 / 294	PASS	PASS	0
13REN735745.las	LAS 1.4, PDRF 6	PASS	0	0	PASS	PASS	0 / 295	PASS	PASS	0
13REN750580.las	LAS 1.4, PDRF 6	PASS	0	0	PASS	PASS	0 / 57	PASS	PASS	0
13REN750595.las	LAS 1.4, PDRF 6	PASS	0	0	PASS	PASS	0 / 21	PASS	PASS	0
13REN750610.las	LAS 1.4, PDRF 6	PASS	0	0	PASS	PASS	0 / 52	PASS	PASS	0
13REN750625.las	LAS 1.4, PDRF 6	PASS	0	0	PASS	PASS	0 / 286	PASS	PASS	0
13REN750640.las	LAS 1.4, PDRF 6	PASS	0	0	PASS	PASS	0 / 284	PASS	PASS	0
13REN750655.las	LAS 1.4, PDRF 6	PASS	0	0	PASS	PASS	0 / 280	PASS	PASS	0
13REN750670.las	LAS 1.4, PDRF 6	PASS	0	0	PASS	PASS	0 / 285	PASS	PASS	0
13REN750685.las	LAS 1.4, PDRF 6	PASS	0	0	PASS	PASS	0 / 283	PASS	PASS	0
13REN750700.las	LAS 1.4, PDRF 6	PASS	0	0	PASS	PASS	0 / 281	PASS	PASS	0
13REN750715.las	LAS 1.4, PDRF 6	PASS	0	0	PASS	PASS	0 / 280	PASS	PASS	0
13REN750730.las	LAS 1.4, PDRF 6	PASS	0	0	PASS	PASS	0 / 281	PASS	PASS	0
13REN750745.las	LAS 1.4, PDRF 6	PASS	0	0	PASS	PASS	0 / 280	PASS	PASS	0
13REN765565.las	LAS 1.4, PDRF 6	PASS	0	0	PASS	PASS	0 / 51	PASS	PASS	0
13REN765580.las	LAS 1.4, PDRF 6	PASS	0	0	PASS	PASS	0 / 275	PASS	PASS	0
13REN765595.las	LAS 1.4, PDRF 6	PASS	0	0	PASS	PASS	0 / 306	PASS	PASS	0
13REN765610.las	LAS 1.4, PDRF 6	PASS	0	0	PASS	PASS	0 / 295	PASS	PASS	0
13REN765625.las	LAS 1.4, PDRF 6	PASS	0	0	PASS	PASS	0 / 288	PASS	PASS	0
13REN765640.las	LAS 1.4, PDRF 6	PASS	0	0	PASS	PASS	0 / 299	PASS	PASS	0
13REN765655.las	LAS 1.4, PDRF 6	PASS	0	0	PASS	PASS	0 / 289	PASS	PASS	0
13REN765670.las	LAS 1.4, PDRF 6	PASS	0	0	PASS	PASS	0 / 295	PASS	PASS	0
13REN765685.las	LAS 1.4, PDRF 6	PASS	0	0	PASS	PASS	0 / 289	PASS	PASS	0
13REN765700.las	LAS 1.4, PDRF 6	PASS	0	0	PASS	PASS	0 / 288	PASS	PASS	0
13REN765715.las	LAS 1.4, PDRF 6	PASS	0	0	PASS	PASS	0 / 289	PASS	PASS	0
13REN765730.las	LAS 1.4, PDRF 6	PASS	0	0	PASS	PASS	0 / 285	PASS	PASS	0
13REN765745.las	LAS 1.4, PDRF 6	PASS	0	0	PASS	PASS	0 / 285	PASS	PASS	0
13REN780535.las	LAS 1.4, PDRF 6	PASS	0	0	PASS	PASS	0 / 23	PASS	PASS	0
13REN780550.las	LAS 1.4, PDRF 6	PASS	0	0	PASS	PASS	0 / 44	PASS	PASS	0
13REN780565.las	LAS 1.4, PDRF 6	PASS	0	0	PASS	PASS	0 / 298	PASS	PASS	0
13REN780580.las	LAS 1.4, PDRF 6	PASS	0	0	PASS	PASS	0 / 299	PASS	PASS	0
13REN780595.las	LAS 1.4, PDRF 6	PASS	0	0	PASS	PASS	0 / 298	PASS	PASS	0
13REN780610.las	LAS 1.4, PDRF 6	PASS	0	0	PASS	PASS	0 / 297	PASS	PASS	0
13REN780625.las	LAS 1.4, PDRF 6	PASS	0	0	PASS	PASS	0 / 296	PASS	PASS	0
13REN780640.las	LAS 1.4, PDRF 6	PASS	0	0	PASS	PASS	0 / 299	PASS	PASS	0
13REN780655.las	LAS 1.4, PDRF 6	PASS	0	0	PASS	PASS	0 / 299	PASS	PASS	0
13REN780670.las	LAS 1.4, PDRF 6	PASS	0	0	PASS	PASS	0 / 299	PASS	PASS	0
13REN780685.las	LAS 1.4, PDRF 6	PASS	0	0	PASS	PASS	0 / 298	PASS	PASS	0
13REN780700.las	LAS 1.4, PDRF 6	PASS	0	0	PASS	PASS	0 / 299	PASS	PASS	0
13REN780715.las	LAS 1.4, PDRF 6	PASS	0	0	PASS	PASS	0 / 299	PASS	PASS	0
13REN780730.las	LAS 1.4, PDRF 6	PASS	0	0	PASS	PASS	0 / 301	PASS	PASS	0
13REN780745.las	LAS 1.4, PDRF 6	PASS	0	0	PASS	PASS	0 / 301	PASS	PASS	0
13REN795505.las	LAS 1.4, PDRF 6	PASS	0	0	PASS	PASS	0 / 9	PASS	PASS	0
13REN795520.las	LAS 1.4, PDRF 6	PASS	0	0	PASS	PASS	0 / 47	PASS	PASS	0
13REN795535.las	LAS 1.4, PDRF 6	PASS	0	0	PASS	PASS	0 / 256	PASS	PASS	0
13REN795550.las	LAS 1.4, PDRF 6	PASS	0	0	PASS	PASS	0 / 265	PASS	PASS	0
13REN795565.las	LAS 1.4, PDRF 6	PASS	0	0	PASS	PASS	0 / 300	PASS	PASS	0
13REN795580.las	LAS 1.4, PDRF 6	PASS	0	0	PASS	PASS	0 / 305	PASS	PASS	0

DPH-1.1 Report on ASPRS LAS File Format (Tiled Data) - Compliance - continued

File	LAS Version/PDRF	System ID	Legacy Point Count	Legacy Return Counts	File Source ID	Global Encoding	VLRs / EVLRs	WKT	Intensity	Point Count with Bad Return Info
13REN795595.las	LAS 1.4, PDRF 6	PASS	0	0	PASS	PASS	0 / 294	PASS	PASS	0
13REN795610.las	LAS 1.4, PDRF 6	PASS	0	0	PASS	PASS	0 / 300	PASS	PASS	0
13REN795625.las	LAS 1.4, PDRF 6	PASS	0	0	PASS	PASS	0 / 298	PASS	PASS	0
13REN795640.las	LAS 1.4, PDRF 6	PASS	0	0	PASS	PASS	0 / 293	PASS	PASS	0
13REN795655.las	LAS 1.4, PDRF 6	PASS	0	0	PASS	PASS	0 / 294	PASS	PASS	0
13REN795670.las	LAS 1.4, PDRF 6	PASS	0	0	PASS	PASS	0 / 300	PASS	PASS	0
13REN795685.las	LAS 1.4, PDRF 6	PASS	0	0	PASS	PASS	0 / 300	PASS	PASS	0
13REN795700.las	LAS 1.4, PDRF 6	PASS	0	0	PASS	PASS	0 / 299	PASS	PASS	0
13REN795715.las	LAS 1.4, PDRF 6	PASS	0	0	PASS	PASS	0 / 300	PASS	PASS	0
13REN795730.las	LAS 1.4, PDRF 6	PASS	0	0	PASS	PASS	0 / 300	PASS	PASS	0
13REN795745.las	LAS 1.4, PDRF 6	PASS	0	0	PASS	PASS	0 / 299	PASS	PASS	0
13REN810505.las	LAS 1.4, PDRF 6	PASS	0	0	PASS	PASS	0 / 46	PASS	PASS	0
13REN810520.las	LAS 1.4, PDRF 6	PASS	0	0	PASS	PASS	0 / 293	PASS	PASS	0
13REN810535.las	LAS 1.4, PDRF 6	PASS	0	0	PASS	PASS	0 / 289	PASS	PASS	0
13REN810550.las	LAS 1.4, PDRF 6	PASS	0	0	PASS	PASS	0 / 293	PASS	PASS	0
13REN810565.las	LAS 1.4, PDRF 6	PASS	0	0	PASS	PASS	0 / 289	PASS	PASS	0
13REN810580.las	LAS 1.4, PDRF 6	PASS	0	0	PASS	PASS	0 / 295	PASS	PASS	0
13REN810595.las	LAS 1.4, PDRF 6	PASS	0	0	PASS	PASS	0 / 289	PASS	PASS	0
13REN810610.las	LAS 1.4, PDRF 6	PASS	0	0	PASS	PASS	0 / 295	PASS	PASS	0
13REN810625.las	LAS 1.4, PDRF 6	PASS	0	0	PASS	PASS	0 / 293	PASS	PASS	0
13REN810640.las	LAS 1.4, PDRF 6	PASS	0	0	PASS	PASS	0 / 294	PASS	PASS	0
13REN810655.las	LAS 1.4, PDRF 6	PASS	0	0	PASS	PASS	0 / 289	PASS	PASS	0
13REN810670.las	LAS 1.4, PDRF 6	PASS	0	0	PASS	PASS	0 / 294	PASS	PASS	0
13REN810685.las	LAS 1.4, PDRF 6	PASS	0	0	PASS	PASS	0 / 300	PASS	PASS	0
13REN810700.las	LAS 1.4, PDRF 6	PASS	0	0	PASS	PASS	0 / 301	PASS	PASS	0
13REN810715.las	LAS 1.4, PDRF 6	PASS	0	0	PASS	PASS	0 / 300	PASS	PASS	0
13REN810730.las	LAS 1.4, PDRF 6	PASS	0	0	PASS	PASS	0 / 301	PASS	PASS	0
13REN810745.las	LAS 1.4, PDRF 6	PASS	0	0	PASS	PASS	0 / 300	PASS	PASS	0
13REN825490.las	LAS 1.4, PDRF 6	PASS	0	0	PASS	PASS	0 / 9	PASS	PASS	0
13REN825505.las	LAS 1.4, PDRF 6	PASS	0	0	PASS	PASS	0 / 236	PASS	PASS	0
13REN825520.las	LAS 1.4, PDRF 6	PASS	0	0	PASS	PASS	0 / 297	PASS	PASS	0
13REN825535.las	LAS 1.4, PDRF 6	PASS	0	0	PASS	PASS	0 / 294	PASS	PASS	0
13REN825550.las	LAS 1.4, PDRF 6	PASS	0	0	PASS	PASS	0 / 297	PASS	PASS	0
13REN825565.las	LAS 1.4, PDRF 6	PASS	0	0	PASS	PASS	0 / 296	PASS	PASS	0
13REN825580.las	LAS 1.4, PDRF 6	PASS	0	0	PASS	PASS	0 / 296	PASS	PASS	0
13REN825595.las	LAS 1.4, PDRF 6	PASS	0	0	PASS	PASS	0 / 291	PASS	PASS	0
13REN825610.las	LAS 1.4, PDRF 6	PASS	0	0	PASS	PASS	0 / 294	PASS	PASS	0
13REN825625.las	LAS 1.4, PDRF 6	PASS	0	0	PASS	PASS	0 / 294	PASS	PASS	0
13REN825640.las	LAS 1.4, PDRF 6	PASS	0	0	PASS	PASS	0 / 302	PASS	PASS	0
13REN825655.las	LAS 1.4, PDRF 6	PASS	0	0	PASS	PASS	0 / 293	PASS	PASS	0
13REN825670.las	LAS 1.4, PDRF 6	PASS	0	0	PASS	PASS	0 / 297	PASS	PASS	0
13REN825685.las	LAS 1.4, PDRF 6	PASS	0	0	PASS	PASS	0 / 295	PASS	PASS	0
13REN825700.las	LAS 1.4, PDRF 6	PASS	0	0	PASS	PASS	0 / 297	PASS	PASS	0
13REN825715.las	LAS 1.4, PDRF 6	PASS	0	0	PASS	PASS	0 / 297	PASS	PASS	0
13REN825730.las	LAS 1.4, PDRF 6	PASS	0	0	PASS	PASS	0 / 297	PASS	PASS	0
13REN825745.las	LAS 1.4, PDRF 6	PASS	0	0	PASS	PASS	0 / 297	PASS	PASS	0
13REN840490.las	LAS 1.4, PDRF 6	PASS	0	0	PASS	PASS	0 / 39	PASS	PASS	0
13REN840505.las	LAS 1.4, PDRF 6	PASS	0	0	PASS	PASS	0 / 265	PASS	PASS	0
13REN840520.las	LAS 1.4, PDRF 6	PASS	0	0	PASS	PASS	0 / 281	PASS	PASS	0

DPH-1.1 Report on ASPRS LAS File Format (Tiled Data) - Compliance - continued

File	LAS Version/PDRF	System ID	Legacy Point Count	Legacy Return Counts	File Source ID	Global Encoding	VLRs / EVLRs	WKT	Intensity	Point Count with Bad Return Info
13REN840535.las	LAS 1.4, PDRF 6	PASS	0	0	PASS	PASS	0 / 282	PASS	PASS	0
13REN840550.las	LAS 1.4, PDRF 6	PASS	0	0	PASS	PASS	0 / 285	PASS	PASS	0
13REN840565.las	LAS 1.4, PDRF 6	PASS	0	0	PASS	PASS	0 / 282	PASS	PASS	0
13REN840580.las	LAS 1.4, PDRF 6	PASS	0	0	PASS	PASS	0 / 284	PASS	PASS	0
13REN840595.las	LAS 1.4, PDRF 6	PASS	0	0	PASS	PASS	0 / 286	PASS	PASS	0
13REN840610.las	LAS 1.4, PDRF 6	PASS	0	0	PASS	PASS	0 / 284	PASS	PASS	0
13REN840625.las	LAS 1.4, PDRF 6	PASS	0	0	PASS	PASS	0 / 280	PASS	PASS	0
13REN840640.las	LAS 1.4, PDRF 6	PASS	0	0	PASS	PASS	0 / 287	PASS	PASS	0
13REN840655.las	LAS 1.4, PDRF 6	PASS	0	0	PASS	PASS	0 / 285	PASS	PASS	0
13REN840670.las	LAS 1.4, PDRF 6	PASS	0	0	PASS	PASS	0 / 284	PASS	PASS	0
13REN840685.las	LAS 1.4, PDRF 6	PASS	0	0	PASS	PASS	0 / 284	PASS	PASS	0
13REN840700.las	LAS 1.4, PDRF 6	PASS	0	0	PASS	PASS	0 / 287	PASS	PASS	0
13REN840715.las	LAS 1.4, PDRF 6	PASS	0	0	PASS	PASS	0 / 287	PASS	PASS	0
13REN840730.las	LAS 1.4, PDRF 6	PASS	0	0	PASS	PASS	0 / 286	PASS	PASS	0
13REN840745.las	LAS 1.4, PDRF 6	PASS	0	0	PASS	PASS	0 / 284	PASS	PASS	0
13REN855490.las	LAS 1.4, PDRF 6	PASS	0	0	PASS	PASS	0 / 65	PASS	PASS	0
13REN855505.las	LAS 1.4, PDRF 6	PASS	0	0	PASS	PASS	0 / 286	PASS	PASS	0
13REN855520.las	LAS 1.4, PDRF 6	PASS	0	0	PASS	PASS	0 / 285	PASS	PASS	0
13REN855535.las	LAS 1.4, PDRF 6	PASS	0	0	PASS	PASS	0 / 285	PASS	PASS	0
13REN855550.las	LAS 1.4, PDRF 6	PASS	0	0	PASS	PASS	0 / 284	PASS	PASS	0
13REN855565.las	LAS 1.4, PDRF 6	PASS	0	0	PASS	PASS	0 / 286	PASS	PASS	0
13REN855580.las	LAS 1.4, PDRF 6	PASS	0	0	PASS	PASS	0 / 288	PASS	PASS	0
13REN855595.las	LAS 1.4, PDRF 6	PASS	0	0	PASS	PASS	0 / 288	PASS	PASS	0
13REN855610.las	LAS 1.4, PDRF 6	PASS	0	0	PASS	PASS	0 / 288	PASS	PASS	0
13REN855625.las	LAS 1.4, PDRF 6	PASS	0	0	PASS	PASS	0 / 286	PASS	PASS	0
13REN855640.las	LAS 1.4, PDRF 6	PASS	0	0	PASS	PASS	0 / 288	PASS	PASS	0
13REN855655.las	LAS 1.4, PDRF 6	PASS	0	0	PASS	PASS	0 / 288	PASS	PASS	0
13REN855670.las	LAS 1.4, PDRF 6	PASS	0	0	PASS	PASS	0 / 288	PASS	PASS	0
13REN855685.las	LAS 1.4, PDRF 6	PASS	0	0	PASS	PASS	0 / 288	PASS	PASS	0
13REN855700.las	LAS 1.4, PDRF 6	PASS	0	0	PASS	PASS	0 / 288	PASS	PASS	0
13REN855715.las	LAS 1.4, PDRF 6	PASS	0	0	PASS	PASS	0 / 289	PASS	PASS	0
13REN855730.las	LAS 1.4, PDRF 6	PASS	0	0	PASS	PASS	0 / 288	PASS	PASS	0
13REN855745.las	LAS 1.4, PDRF 6	PASS	0	0	PASS	PASS	0 / 289	PASS	PASS	0
13REN855760.las	LAS 1.4, PDRF 6	PASS	0	0	PASS	PASS	0 / 289	PASS	PASS	0
13REN855775.las	LAS 1.4, PDRF 6	PASS	0	0	PASS	PASS	0 / 289	PASS	PASS	0
13REN855790.las	LAS 1.4, PDRF 6	PASS	0	0	PASS	PASS	0 / 288	PASS	PASS	0
13REN855805.las	LAS 1.4, PDRF 6	PASS	0	0	PASS	PASS	0 / 289	PASS	PASS	0
13REN855820.las	LAS 1.4, PDRF 6	PASS	0	0	PASS	PASS	0 / 289	PASS	PASS	0
13REN855835.las	LAS 1.4, PDRF 6	PASS	0	0	PASS	PASS	0 / 287	PASS	PASS	0
13REN855850.las	LAS 1.4, PDRF 6	PASS	0	0	PASS	PASS	0 / 289	PASS	PASS	0
13REN855865.las	LAS 1.4, PDRF 6	PASS	0	0	PASS	PASS	0 / 289	PASS	PASS	0
13REN855880.las	LAS 1.4, PDRF 6	PASS	0	0	PASS	PASS	0 / 289	PASS	PASS	0
13REN855895.las	LAS 1.4, PDRF 6	PASS	0	0	PASS	PASS	0 / 288	PASS	PASS	0
13REN855910.las	LAS 1.4, PDRF 6	PASS	0	0	PASS	PASS	0 / 288	PASS	PASS	0
13REN855925.las	LAS 1.4, PDRF 6	PASS	0	0	PASS	PASS	0 / 289	PASS	PASS	0
13REN855940.las	LAS 1.4, PDRF 6	PASS	0	0	PASS	PASS	0 / 288	PASS	PASS	0
13REN855955.las	LAS 1.4, PDRF 6	PASS	0	0	PASS	PASS	0 / 288	PASS	PASS	0
13REN855970.las	LAS 1.4, PDRF 6	PASS	0	0	PASS	PASS	0 / 295	PASS	PASS	0
13REN855985.las	LAS 1.4, PDRF 6	PASS	0	0	PASS	PASS	0 / 287	PASS	PASS	0

DPH-1.1 Report on ASPRS LAS File Format (Tiled Data) - Compliance - continued

File	LAS Version/PDRF	System ID	Legacy Point Count	Legacy Return Counts	File Source ID	Global Encoding	VLRs / EVLRs	WKT	Intensity	Point Count with Bad Return Info
13REN870460.las	LAS 1.4, PDRF 6	PASS	0	0	PASS	PASS	0 / 9	PASS	PASS	0
13REN870475.las	LAS 1.4, PDRF 6	PASS	0	0	PASS	PASS	0 / 50	PASS	PASS	0
13REN870490.las	LAS 1.4, PDRF 6	PASS	0	0	PASS	PASS	0 / 268	PASS	PASS	0
13REN870505.las	LAS 1.4, PDRF 6	PASS	0	0	PASS	PASS	0 / 293	PASS	PASS	0
13REN870520.las	LAS 1.4, PDRF 6	PASS	0	0	PASS	PASS	0 / 287	PASS	PASS	0
13REN870535.las	LAS 1.4, PDRF 6	PASS	0	0	PASS	PASS	0 / 295	PASS	PASS	0
13REN870550.las	LAS 1.4, PDRF 6	PASS	0	0	PASS	PASS	0 / 292	PASS	PASS	0
13REN870565.las	LAS 1.4, PDRF 6	PASS	0	0	PASS	PASS	0 / 292	PASS	PASS	0
13REN870580.las	LAS 1.4, PDRF 6	PASS	0	0	PASS	PASS	0 / 292	PASS	PASS	0
13REN870595.las	LAS 1.4, PDRF 6	PASS	0	0	PASS	PASS	0 / 286	PASS	PASS	0
13REN870610.las	LAS 1.4, PDRF 6	PASS	0	0	PASS	PASS	0 / 292	PASS	PASS	0
13REN870625.las	LAS 1.4, PDRF 6	PASS	0	0	PASS	PASS	0 / 292	PASS	PASS	0
13REN870640.las	LAS 1.4, PDRF 6	PASS	0	0	PASS	PASS	0 / 292	PASS	PASS	0
13REN870655.las	LAS 1.4, PDRF 6	PASS	0	0	PASS	PASS	0 / 294	PASS	PASS	0
13REN870670.las	LAS 1.4, PDRF 6	PASS	0	0	PASS	PASS	0 / 293	PASS	PASS	0
13REN870685.las	LAS 1.4, PDRF 6	PASS	0	0	PASS	PASS	0 / 279	PASS	PASS	0
13REN870700.las	LAS 1.4, PDRF 6	PASS	0	0	PASS	PASS	0 / 292	PASS	PASS	0
13REN870715.las	LAS 1.4, PDRF 6	PASS	0	0	PASS	PASS	0 / 286	PASS	PASS	0
13REN870730.las	LAS 1.4, PDRF 6	PASS	0	0	PASS	PASS	0 / 281	PASS	PASS	0
13REN870745.las	LAS 1.4, PDRF 6	PASS	0	0	PASS	PASS	0 / 285	PASS	PASS	0
13REN870760.las	LAS 1.4, PDRF 6	PASS	0	0	PASS	PASS	0 / 280	PASS	PASS	0
13REN870775.las	LAS 1.4, PDRF 6	PASS	0	0	PASS	PASS	0 / 273	PASS	PASS	0
13REN870790.las	LAS 1.4, PDRF 6	PASS	0	0	PASS	PASS	0 / 281	PASS	PASS	0
13REN870805.las	LAS 1.4, PDRF 6	PASS	0	0	PASS	PASS	0 / 279	PASS	PASS	0
13REN870820.las	LAS 1.4, PDRF 6	PASS	0	0	PASS	PASS	0 / 280	PASS	PASS	0
13REN870835.las	LAS 1.4, PDRF 6	PASS	0	0	PASS	PASS	0 / 281	PASS	PASS	0
13REN870850.las	LAS 1.4, PDRF 6	PASS	0	0	PASS	PASS	0 / 293	PASS	PASS	0
13REN870865.las	LAS 1.4, PDRF 6	PASS	0	0	PASS	PASS	0 / 293	PASS	PASS	0
13REN870880.las	LAS 1.4, PDRF 6	PASS	0	0	PASS	PASS	0 / 286	PASS	PASS	0
13REN870895.las	LAS 1.4, PDRF 6	PASS	0	0	PASS	PASS	0 / 293	PASS	PASS	0
13REN870910.las	LAS 1.4, PDRF 6	PASS	0	0	PASS	PASS	0 / 292	PASS	PASS	0
13REN870925.las	LAS 1.4, PDRF 6	PASS	0	0	PASS	PASS	0 / 286	PASS	PASS	0
13REN870940.las	LAS 1.4, PDRF 6	PASS	0	0	PASS	PASS	0 / 293	PASS	PASS	0
13REN870955.las	LAS 1.4, PDRF 6	PASS	0	0	PASS	PASS	0 / 293	PASS	PASS	0
13REN870970.las	LAS 1.4, PDRF 6	PASS	0	0	PASS	PASS	0 / 292	PASS	PASS	0
13REN870985.las	LAS 1.4, PDRF 6	PASS	0	0	PASS	PASS	0 / 293	PASS	PASS	0
13REN885460.las	LAS 1.4, PDRF 6	PASS	0	0	PASS	PASS	0 / 65	PASS	PASS	0
13REN885475.las	LAS 1.4, PDRF 6	PASS	0	0	PASS	PASS	0 / 300	PASS	PASS	0
13REN885490.las	LAS 1.4, PDRF 6	PASS	0	0	PASS	PASS	0 / 304	PASS	PASS	0
13REN885505.las	LAS 1.4, PDRF 6	PASS	0	0	PASS	PASS	0 / 300	PASS	PASS	0
13REN885520.las	LAS 1.4, PDRF 6	PASS	0	0	PASS	PASS	0 / 306	PASS	PASS	0
13REN885535.las	LAS 1.4, PDRF 6	PASS	0	0	PASS	PASS	0 / 299	PASS	PASS	0
13REN885550.las	LAS 1.4, PDRF 6	PASS	0	0	PASS	PASS	0 / 305	PASS	PASS	0
13REN885565.las	LAS 1.4, PDRF 6	PASS	0	0	PASS	PASS	0 / 300	PASS	PASS	0
13REN885580.las	LAS 1.4, PDRF 6	PASS	0	0	PASS	PASS	0 / 304	PASS	PASS	0
13REN885595.las	LAS 1.4, PDRF 6	PASS	0	0	PASS	PASS	0 / 300	PASS	PASS	0
13REN885610.las	LAS 1.4, PDRF 6	PASS	0	0	PASS	PASS	0 / 298	PASS	PASS	0
13REN885625.las	LAS 1.4, PDRF 6	PASS	0	0	PASS	PASS	0 / 294	PASS	PASS	0
13REN885640.las	LAS 1.4, PDRF 6	PASS	0	0	PASS	PASS	0 / 284	PASS	PASS	0

DPH-1.1 Report on ASPRS LAS File Format (Tiled Data) - Compliance - continued

File	LAS Version/PDRF	System ID	Legacy Point Count	Legacy Return Counts	File Source ID	Global Encoding	VLRs / EVLRs	WKT	Intensity	Point Count with Bad Return Info
13REN885655.las	LAS 1.4, PDRF 6	PASS	0	0	PASS	PASS	0 / 288	PASS	PASS	0
13REN885670.las	LAS 1.4, PDRF 6	PASS	0	0	PASS	PASS	0 / 287	PASS	PASS	0
13REN885685.las	LAS 1.4, PDRF 6	PASS	0	0	PASS	PASS	0 / 286	PASS	PASS	0
13REN885700.las	LAS 1.4, PDRF 6	PASS	0	0	PASS	PASS	0 / 285	PASS	PASS	0
13REN885715.las	LAS 1.4, PDRF 6	PASS	0	0	PASS	PASS	0 / 288	PASS	PASS	0
13REN885730.las	LAS 1.4, PDRF 6	PASS	0	0	PASS	PASS	0 / 285	PASS	PASS	0
13REN885745.las	LAS 1.4, PDRF 6	PASS	0	0	PASS	PASS	0 / 286	PASS	PASS	0
13REN885760.las	LAS 1.4, PDRF 6	PASS	0	0	PASS	PASS	0 / 285	PASS	PASS	0
13REN885775.las	LAS 1.4, PDRF 6	PASS	0	0	PASS	PASS	0 / 284	PASS	PASS	0
13REN885790.las	LAS 1.4, PDRF 6	PASS	0	0	PASS	PASS	0 / 286	PASS	PASS	0
13REN885805.las	LAS 1.4, PDRF 6	PASS	0	0	PASS	PASS	0 / 285	PASS	PASS	0
13REN885820.las	LAS 1.4, PDRF 6	PASS	0	0	PASS	PASS	0 / 284	PASS	PASS	0
13REN885835.las	LAS 1.4, PDRF 6	PASS	0	0	PASS	PASS	0 / 282	PASS	PASS	0
13REN885850.las	LAS 1.4, PDRF 6	PASS	0	0	PASS	PASS	0 / 286	PASS	PASS	0
13REN885865.las	LAS 1.4, PDRF 6	PASS	0	0	PASS	PASS	0 / 285	PASS	PASS	0
13REN885880.las	LAS 1.4, PDRF 6	PASS	0	0	PASS	PASS	0 / 285	PASS	PASS	0
13REN885895.las	LAS 1.4, PDRF 6	PASS	0	0	PASS	PASS	0 / 283	PASS	PASS	0
13REN885910.las	LAS 1.4, PDRF 6	PASS	0	0	PASS	PASS	0 / 287	PASS	PASS	0
13REN885925.las	LAS 1.4, PDRF 6	PASS	0	0	PASS	PASS	0 / 278	PASS	PASS	0
13REN885940.las	LAS 1.4, PDRF 6	PASS	0	0	PASS	PASS	0 / 280	PASS	PASS	0
13REN885955.las	LAS 1.4, PDRF 6	PASS	0	0	PASS	PASS	0 / 280	PASS	PASS	0
13REN885970.las	LAS 1.4, PDRF 6	PASS	0	0	PASS	PASS	0 / 280	PASS	PASS	0
13REN885985.las	LAS 1.4, PDRF 6	PASS	0	0	PASS	PASS	0 / 282	PASS	PASS	0
13REN900445.las	LAS 1.4, PDRF 6	PASS	0	0	PASS	PASS	0 / 11	PASS	PASS	0
13REN900460.las	LAS 1.4, PDRF 6	PASS	0	0	PASS	PASS	0 / 253	PASS	PASS	0
13REN900475.las	LAS 1.4, PDRF 6	PASS	0	0	PASS	PASS	0 / 301	PASS	PASS	0
13REN900490.las	LAS 1.4, PDRF 6	PASS	0	0	PASS	PASS	0 / 301	PASS	PASS	0
13REN900505.las	LAS 1.4, PDRF 6	PASS	0	0	PASS	PASS	0 / 301	PASS	PASS	0
13REN900520.las	LAS 1.4, PDRF 6	PASS	0	0	PASS	PASS	0 / 300	PASS	PASS	0
13REN900535.las	LAS 1.4, PDRF 6	PASS	0	0	PASS	PASS	0 / 301	PASS	PASS	0
13REN900550.las	LAS 1.4, PDRF 6	PASS	0	0	PASS	PASS	0 / 301	PASS	PASS	0
13REN900565.las	LAS 1.4, PDRF 6	PASS	0	0	PASS	PASS	0 / 301	PASS	PASS	0
13REN900580.las	LAS 1.4, PDRF 6	PASS	0	0	PASS	PASS	0 / 300	PASS	PASS	0
13REN900595.las	LAS 1.4, PDRF 6	PASS	0	0	PASS	PASS	0 / 301	PASS	PASS	0
13REN900610.las	LAS 1.4, PDRF 6	PASS	0	0	PASS	PASS	0 / 300	PASS	PASS	0
13REN900625.las	LAS 1.4, PDRF 6	PASS	0	0	PASS	PASS	0 / 300	PASS	PASS	0
13REN900640.las	LAS 1.4, PDRF 6	PASS	0	0	PASS	PASS	0 / 300	PASS	PASS	0
13REN900655.las	LAS 1.4, PDRF 6	PASS	0	0	PASS	PASS	0 / 301	PASS	PASS	0
13REN900670.las	LAS 1.4, PDRF 6	PASS	0	0	PASS	PASS	0 / 301	PASS	PASS	0
13REN900685.las	LAS 1.4, PDRF 6	PASS	0	0	PASS	PASS	0 / 300	PASS	PASS	0
13REN900700.las	LAS 1.4, PDRF 6	PASS	0	0	PASS	PASS	0 / 300	PASS	PASS	0
13REN900715.las	LAS 1.4, PDRF 6	PASS	0	0	PASS	PASS	0 / 301	PASS	PASS	0
13REN900730.las	LAS 1.4, PDRF 6	PASS	0	0	PASS	PASS	0 / 303	PASS	PASS	0
13REN900745.las	LAS 1.4, PDRF 6	PASS	0	0	PASS	PASS	0 / 300	PASS	PASS	0
13REN900760.las	LAS 1.4, PDRF 6	PASS	0	0	PASS	PASS	0 / 302	PASS	PASS	0
13REN900775.las	LAS 1.4, PDRF 6	PASS	0	0	PASS	PASS	0 / 303	PASS	PASS	0
13REN900790.las	LAS 1.4, PDRF 6	PASS	0	0	PASS	PASS	0 / 303	PASS	PASS	0
13REN900805.las	LAS 1.4, PDRF 6	PASS	0	0	PASS	PASS	0 / 303	PASS	PASS	0
13REN900820.las	LAS 1.4, PDRF 6	PASS	0	0	PASS	PASS	0 / 303	PASS	PASS	0

DPH-1.1 Report on ASPRS LAS File Format (Tiled Data) - Compliance - continued

File	LAS Version/PDRF	System ID	Legacy Point Count	Legacy Return Counts	File Source ID	Global Encoding	VLRs / EVLRs	WKT	Intensity	Point Count with Bad Return Info
13REN900835.las	LAS 1.4, PDRF 6	PASS	0	0	PASS	PASS	0 / 303	PASS	PASS	0
13REN900850.las	LAS 1.4, PDRF 6	PASS	0	0	PASS	PASS	0 / 301	PASS	PASS	0
13REN900865.las	LAS 1.4, PDRF 6	PASS	0	0	PASS	PASS	0 / 301	PASS	PASS	0
13REN900880.las	LAS 1.4, PDRF 6	PASS	0	0	PASS	PASS	0 / 301	PASS	PASS	0
13REN900895.las	LAS 1.4, PDRF 6	PASS	0	0	PASS	PASS	0 / 295	PASS	PASS	0
13REN900910.las	LAS 1.4, PDRF 6	PASS	0	0	PASS	PASS	0 / 301	PASS	PASS	0
13REN900925.las	LAS 1.4, PDRF 6	PASS	0	0	PASS	PASS	0 / 288	PASS	PASS	0
13REN900940.las	LAS 1.4, PDRF 6	PASS	0	0	PASS	PASS	0 / 288	PASS	PASS	0
13REN900955.las	LAS 1.4, PDRF 6	PASS	0	0	PASS	PASS	0 / 289	PASS	PASS	0
13REN900970.las	LAS 1.4, PDRF 6	PASS	0	0	PASS	PASS	0 / 301	PASS	PASS	0
13REN900985.las	LAS 1.4, PDRF 6	PASS	0	0	PASS	PASS	0 / 300	PASS	PASS	0
13REN915430.las	LAS 1.4, PDRF 6	PASS	0	0	PASS	PASS	0 / 20	PASS	PASS	0
13REN915445.las	LAS 1.4, PDRF 6	PASS	0	0	PASS	PASS	0 / 253	PASS	PASS	0
13REN915460.las	LAS 1.4, PDRF 6	PASS	0	0	PASS	PASS	0 / 312	PASS	PASS	0
13REN915475.las	LAS 1.4, PDRF 6	PASS	0	0	PASS	PASS	0 / 312	PASS	PASS	0
13REN915490.las	LAS 1.4, PDRF 6	PASS	0	0	PASS	PASS	0 / 321	PASS	PASS	0
13REN915505.las	LAS 1.4, PDRF 6	PASS	0	0	PASS	PASS	0 / 310	PASS	PASS	0
13REN915520.las	LAS 1.4, PDRF 6	PASS	0	0	PASS	PASS	0 / 318	PASS	PASS	0
13REN915535.las	LAS 1.4, PDRF 6	PASS	0	0	PASS	PASS	0 / 296	PASS	PASS	0
13REN915550.las	LAS 1.4, PDRF 6	PASS	0	0	PASS	PASS	0 / 325	PASS	PASS	0
13REN915565.las	LAS 1.4, PDRF 6	PASS	0	0	PASS	PASS	0 / 313	PASS	PASS	0
13REN915580.las	LAS 1.4, PDRF 6	PASS	0	0	PASS	PASS	0 / 322	PASS	PASS	0
13REN915595.las	LAS 1.4, PDRF 6	PASS	0	0	PASS	PASS	0 / 313	PASS	PASS	0
13REN915610.las	LAS 1.4, PDRF 6	PASS	0	0	PASS	PASS	0 / 314	PASS	PASS	0
13REN915625.las	LAS 1.4, PDRF 6	PASS	0	0	PASS	PASS	0 / 314	PASS	PASS	0
13REN915640.las	LAS 1.4, PDRF 6	PASS	0	0	PASS	PASS	0 / 317	PASS	PASS	0
13REN915655.las	LAS 1.4, PDRF 6	PASS	0	0	PASS	PASS	0 / 314	PASS	PASS	0
13REN915670.las	LAS 1.4, PDRF 6	PASS	0	0	PASS	PASS	0 / 310	PASS	PASS	0
13REN915685.las	LAS 1.4, PDRF 6	PASS	0	0	PASS	PASS	0 / 313	PASS	PASS	0
13REN915700.las	LAS 1.4, PDRF 6	PASS	0	0	PASS	PASS	0 / 317	PASS	PASS	0
13REN915715.las	LAS 1.4, PDRF 6	PASS	0	0	PASS	PASS	0 / 313	PASS	PASS	0
13REN915730.las	LAS 1.4, PDRF 6	PASS	0	0	PASS	PASS	0 / 313	PASS	PASS	0
13REN915745.las	LAS 1.4, PDRF 6	PASS	0	0	PASS	PASS	0 / 318	PASS	PASS	0
13REN915760.las	LAS 1.4, PDRF 6	PASS	0	0	PASS	PASS	0 / 327	PASS	PASS	0
13REN915775.las	LAS 1.4, PDRF 6	PASS	0	0	PASS	PASS	0 / 312	PASS	PASS	0
13REN915790.las	LAS 1.4, PDRF 6	PASS	0	0	PASS	PASS	0 / 308	PASS	PASS	0
13REN915805.las	LAS 1.4, PDRF 6	PASS	0	0	PASS	PASS	0 / 309	PASS	PASS	0
13REN915820.las	LAS 1.4, PDRF 6	PASS	0	0	PASS	PASS	0 / 300	PASS	PASS	0
13REN915835.las	LAS 1.4, PDRF 6	PASS	0	0	PASS	PASS	0 / 335	PASS	PASS	0
13REN915850.las	LAS 1.4, PDRF 6	PASS	0	0	PASS	PASS	0 / 316	PASS	PASS	0
13REN915865.las	LAS 1.4, PDRF 6	PASS	0	0	PASS	PASS	0 / 307	PASS	PASS	0
13REN915880.las	LAS 1.4, PDRF 6	PASS	0	0	PASS	PASS	0 / 311	PASS	PASS	0
13REN915895.las	LAS 1.4, PDRF 6	PASS	0	0	PASS	PASS	0 / 308	PASS	PASS	0
13REN915910.las	LAS 1.4, PDRF 6	PASS	0	0	PASS	PASS	0 / 318	PASS	PASS	0
13REN915925.las	LAS 1.4, PDRF 6	PASS	0	0	PASS	PASS	0 / 314	PASS	PASS	0
13REN915940.las	LAS 1.4, PDRF 6	PASS	0	0	PASS	PASS	0 / 299	PASS	PASS	0
13REN915955.las	LAS 1.4, PDRF 6	PASS	0	0	PASS	PASS	0 / 297	PASS	PASS	0
13REN915970.las	LAS 1.4, PDRF 6	PASS	0	0	PASS	PASS	0 / 299	PASS	PASS	0
13REN915985.las	LAS 1.4, PDRF 6	PASS	0	0	PASS	PASS	0 / 300	PASS	PASS	0

DPH-1.1 Report on ASPRS LAS File Format (Tiled Data) - Compliance - continued

File	LAS Version/PDRF	System ID	Legacy Point Count	Legacy Return Counts	File Source ID	Global Encoding	VLRs / EVLRs	WKT	Intensity	Point Count with Bad Return Info
13REN930430.las	LAS 1.4, PDRF 6	PASS	0	0	PASS	PASS	0 / 201	PASS	PASS	0
13REN930445.las	LAS 1.4, PDRF 6	PASS	0	0	PASS	PASS	0 / 319	PASS	PASS	0
13REN930460.las	LAS 1.4, PDRF 6	PASS	0	0	PASS	PASS	0 / 319	PASS	PASS	0
13REN930475.las	LAS 1.4, PDRF 6	PASS	0	0	PASS	PASS	0 / 308	PASS	PASS	0
13REN930490.las	LAS 1.4, PDRF 6	PASS	0	0	PASS	PASS	0 / 347	PASS	PASS	0
13REN930505.las	LAS 1.4, PDRF 6	PASS	0	0	PASS	PASS	0 / 317	PASS	PASS	0
13REN930520.las	LAS 1.4, PDRF 6	PASS	0	0	PASS	PASS	0 / 312	PASS	PASS	0
13REN930535.las	LAS 1.4, PDRF 6	PASS	0	0	PASS	PASS	0 / 342	PASS	PASS	0
13REN930550.las	LAS 1.4, PDRF 6	PASS	0	0	PASS	PASS	0 / 367	PASS	PASS	0
13REN930565.las	LAS 1.4, PDRF 6	PASS	0	0	PASS	PASS	0 / 319	PASS	PASS	0
13REN930580.las	LAS 1.4, PDRF 6	PASS	0	0	PASS	PASS	0 / 320	PASS	PASS	0
13REN930595.las	LAS 1.4, PDRF 6	PASS	0	0	PASS	PASS	0 / 308	PASS	PASS	0
13REN930610.las	LAS 1.4, PDRF 6	PASS	0	0	PASS	PASS	0 / 314	PASS	PASS	0
13REN930625.las	LAS 1.4, PDRF 6	PASS	0	0	PASS	PASS	0 / 317	PASS	PASS	0
13REN930640.las	LAS 1.4, PDRF 6	PASS	0	0	PASS	PASS	0 / 319	PASS	PASS	0
13REN930655.las	LAS 1.4, PDRF 6	PASS	0	0	PASS	PASS	0 / 319	PASS	PASS	0
13REN930670.las	LAS 1.4, PDRF 6	PASS	0	0	PASS	PASS	0 / 342	PASS	PASS	0
13REN930685.las	LAS 1.4, PDRF 6	PASS	0	0	PASS	PASS	0 / 313	PASS	PASS	0
13REN930700.las	LAS 1.4, PDRF 6	PASS	0	0	PASS	PASS	0 / 325	PASS	PASS	0
13REN930715.las	LAS 1.4, PDRF 6	PASS	0	0	PASS	PASS	0 / 315	PASS	PASS	0
13REN930730.las	LAS 1.4, PDRF 6	PASS	0	0	PASS	PASS	0 / 317	PASS	PASS	0
13REN930745.las	LAS 1.4, PDRF 6	PASS	0	0	PASS	PASS	0 / 313	PASS	PASS	0
13REN930760.las	LAS 1.4, PDRF 6	PASS	0	0	PASS	PASS	0 / 313	PASS	PASS	0
13REN930775.las	LAS 1.4, PDRF 6	PASS	0	0	PASS	PASS	0 / 312	PASS	PASS	0
13REN930790.las	LAS 1.4, PDRF 6	PASS	0	0	PASS	PASS	0 / 319	PASS	PASS	0
13REN930805.las	LAS 1.4, PDRF 6	PASS	0	0	PASS	PASS	0 / 321	PASS	PASS	0
13REN930820.las	LAS 1.4, PDRF 6	PASS	0	0	PASS	PASS	0 / 330	PASS	PASS	0
13REN930835.las	LAS 1.4, PDRF 6	PASS	0	0	PASS	PASS	0 / 322	PASS	PASS	0
13REN930850.las	LAS 1.4, PDRF 6	PASS	0	0	PASS	PASS	0 / 312	PASS	PASS	0
13REN930865.las	LAS 1.4, PDRF 6	PASS	0	0	PASS	PASS	0 / 316	PASS	PASS	0
13REN930880.las	LAS 1.4, PDRF 6	PASS	0	0	PASS	PASS	0 / 316	PASS	PASS	0
13REN930895.las	LAS 1.4, PDRF 6	PASS	0	0	PASS	PASS	0 / 325	PASS	PASS	0
13REN930910.las	LAS 1.4, PDRF 6	PASS	0	0	PASS	PASS	0 / 315	PASS	PASS	0
13REN930925.las	LAS 1.4, PDRF 6	PASS	0	0	PASS	PASS	0 / 323	PASS	PASS	0
13REN930940.las	LAS 1.4, PDRF 6	PASS	0	0	PASS	PASS	0 / 306	PASS	PASS	0
13REN930955.las	LAS 1.4, PDRF 6	PASS	0	0	PASS	PASS	0 / 294	PASS	PASS	0
13REN930970.las	LAS 1.4, PDRF 6	PASS	0	0	PASS	PASS	0 / 305	PASS	PASS	0
13REN930985.las	LAS 1.4, PDRF 6	PASS	0	0	PASS	PASS	0 / 306	PASS	PASS	0
13REN945415.las	LAS 1.4, PDRF 6	PASS	0	0	PASS	PASS	0 / 19	PASS	PASS	0
13REN945430.las	LAS 1.4, PDRF 6	PASS	0	0	PASS	PASS	0 / 318	PASS	PASS	0
13REN945445.las	LAS 1.4, PDRF 6	PASS	0	0	PASS	PASS	0 / 313	PASS	PASS	0
13REN945460.las	LAS 1.4, PDRF 6	PASS	0	0	PASS	PASS	0 / 311	PASS	PASS	0
13REN945475.las	LAS 1.4, PDRF 6	PASS	0	0	PASS	PASS	0 / 363	PASS	PASS	0
13REN945490.las	LAS 1.4, PDRF 6	PASS	0	0	PASS	PASS	0 / 337	PASS	PASS	0
13REN945505.las	LAS 1.4, PDRF 6	PASS	0	0	PASS	PASS	0 / 314	PASS	PASS	0
13REN945520.las	LAS 1.4, PDRF 6	PASS	0	0	PASS	PASS	0 / 316	PASS	PASS	0
13REN945535.las	LAS 1.4, PDRF 6	PASS	0	0	PASS	PASS	0 / 308	PASS	PASS	0
13REN945550.las	LAS 1.4, PDRF 6	PASS	0	0	PASS	PASS	0 / 345	PASS	PASS	0
13REN945565.las	LAS 1.4, PDRF 6	PASS	0	0	PASS	PASS	0 / 316	PASS	PASS	0

DPH-1.1 Report on ASPRS LAS File Format (Tiled Data) - Compliance - continued

File	LAS Version/PDRF	System ID	Legacy Point Count	Legacy Return Counts	File Source ID	Global Encoding	VLRs / EVLRs	WKT	Intensity	Point Count with Bad Return Info
13REN945580.las	LAS 1.4, PDRF 6	PASS	0	0	PASS	PASS	0 / 299	PASS	PASS	0
13REN945595.las	LAS 1.4, PDRF 6	PASS	0	0	PASS	PASS	0 / 312	PASS	PASS	0
13REN945610.las	LAS 1.4, PDRF 6	PASS	0	0	PASS	PASS	0 / 313	PASS	PASS	0
13REN945625.las	LAS 1.4, PDRF 6	PASS	0	0	PASS	PASS	0 / 302	PASS	PASS	0
13REN945640.las	LAS 1.4, PDRF 6	PASS	0	0	PASS	PASS	0 / 302	PASS	PASS	0
13REN945655.las	LAS 1.4, PDRF 6	PASS	0	0	PASS	PASS	0 / 301	PASS	PASS	0
13REN945670.las	LAS 1.4, PDRF 6	PASS	0	0	PASS	PASS	0 / 309	PASS	PASS	0
13REN945685.las	LAS 1.4, PDRF 6	PASS	0	0	PASS	PASS	0 / 315	PASS	PASS	0
13REN945700.las	LAS 1.4, PDRF 6	PASS	0	0	PASS	PASS	0 / 302	PASS	PASS	0
13REN945715.las	LAS 1.4, PDRF 6	PASS	0	0	PASS	PASS	0 / 314	PASS	PASS	0
13REN945730.las	LAS 1.4, PDRF 6	PASS	0	0	PASS	PASS	0 / 313	PASS	PASS	0
13REN945745.las	LAS 1.4, PDRF 6	PASS	0	0	PASS	PASS	0 / 302	PASS	PASS	0
13REN945760.las	LAS 1.4, PDRF 6	PASS	0	0	PASS	PASS	0 / 301	PASS	PASS	0
13REN945775.las	LAS 1.4, PDRF 6	PASS	0	0	PASS	PASS	0 / 301	PASS	PASS	0
13REN945790.las	LAS 1.4, PDRF 6	PASS	0	0	PASS	PASS	0 / 313	PASS	PASS	0
13REN945805.las	LAS 1.4, PDRF 6	PASS	0	0	PASS	PASS	0 / 302	PASS	PASS	0
13REN945820.las	LAS 1.4, PDRF 6	PASS	0	0	PASS	PASS	0 / 314	PASS	PASS	0
13REN945835.las	LAS 1.4, PDRF 6	PASS	0	0	PASS	PASS	0 / 315	PASS	PASS	0
13REN945850.las	LAS 1.4, PDRF 6	PASS	0	0	PASS	PASS	0 / 302	PASS	PASS	0
13REN945865.las	LAS 1.4, PDRF 6	PASS	0	0	PASS	PASS	0 / 302	PASS	PASS	0
13REN945880.las	LAS 1.4, PDRF 6	PASS	0	0	PASS	PASS	0 / 302	PASS	PASS	0
13REN945895.las	LAS 1.4, PDRF 6	PASS	0	0	PASS	PASS	0 / 302	PASS	PASS	0
13REN945910.las	LAS 1.4, PDRF 6	PASS	0	0	PASS	PASS	0 / 311	PASS	PASS	0
13REN945925.las	LAS 1.4, PDRF 6	PASS	0	0	PASS	PASS	0 / 302	PASS	PASS	0
13REN945940.las	LAS 1.4, PDRF 6	PASS	0	0	PASS	PASS	0 / 301	PASS	PASS	0
13REN945955.las	LAS 1.4, PDRF 6	PASS	0	0	PASS	PASS	0 / 303	PASS	PASS	0
13REN945970.las	LAS 1.4, PDRF 6	PASS	0	0	PASS	PASS	0 / 302	PASS	PASS	0
13REN945985.las	LAS 1.4, PDRF 6	PASS	0	0	PASS	PASS	0 / 302	PASS	PASS	0
13REN960415.las	LAS 1.4, PDRF 6	PASS	0	0	PASS	PASS	0 / 61	PASS	PASS	0
13REN960430.las	LAS 1.4, PDRF 6	PASS	0	0	PASS	PASS	0 / 292	PASS	PASS	0
13REN960445.las	LAS 1.4, PDRF 6	PASS	0	0	PASS	PASS	0 / 292	PASS	PASS	0
13REN960460.las	LAS 1.4, PDRF 6	PASS	0	0	PASS	PASS	0 / 296	PASS	PASS	0
13REN960475.las	LAS 1.4, PDRF 6	PASS	0	0	PASS	PASS	0 / 315	PASS	PASS	0
13REN960490.las	LAS 1.4, PDRF 6	PASS	0	0	PASS	PASS	0 / 304	PASS	PASS	0
13REN960505.las	LAS 1.4, PDRF 6	PASS	0	0	PASS	PASS	0 / 264	PASS	PASS	0
13REN960520.las	LAS 1.4, PDRF 6	PASS	0	0	PASS	PASS	0 / 280	PASS	PASS	0
13REN960535.las	LAS 1.4, PDRF 6	PASS	0	0	PASS	PASS	0 / 281	PASS	PASS	0
13REN960550.las	LAS 1.4, PDRF 6	PASS	0	0	PASS	PASS	0 / 292	PASS	PASS	0
13REN960565.las	LAS 1.4, PDRF 6	PASS	0	0	PASS	PASS	0 / 294	PASS	PASS	0
13REN960580.las	LAS 1.4, PDRF 6	PASS	0	0	PASS	PASS	0 / 295	PASS	PASS	0
13REN960595.las	LAS 1.4, PDRF 6	PASS	0	0	PASS	PASS	0 / 296	PASS	PASS	0
13REN960610.las	LAS 1.4, PDRF 6	PASS	0	0	PASS	PASS	0 / 297	PASS	PASS	0
13REN960625.las	LAS 1.4, PDRF 6	PASS	0	0	PASS	PASS	0 / 281	PASS	PASS	0
13REN960640.las	LAS 1.4, PDRF 6	PASS	0	0	PASS	PASS	0 / 281	PASS	PASS	0
13REN960655.las	LAS 1.4, PDRF 6	PASS	0	0	PASS	PASS	0 / 277	PASS	PASS	0
13REN960670.las	LAS 1.4, PDRF 6	PASS	0	0	PASS	PASS	0 / 293	PASS	PASS	0
13REN960685.las	LAS 1.4, PDRF 6	PASS	0	0	PASS	PASS	0 / 293	PASS	PASS	0
13REN960700.las	LAS 1.4, PDRF 6	PASS	0	0	PASS	PASS	0 / 296	PASS	PASS	0
13REN960715.las	LAS 1.4, PDRF 6	PASS	0	0	PASS	PASS	0 / 296	PASS	PASS	0

DPH-1.1 Report on ASPRS LAS File Format (Tiled Data) - Compliance - continued

File	LAS Version/PDRF	System ID	Legacy Point Count	Legacy Return Counts	File Source ID	Global Encoding	VLRs / EVLRs	WKT	Intensity	Point Count with Bad Return Info
13REN960730.las	LAS 1.4, PDRF 6	PASS	0	0	PASS	PASS	0 / 296	PASS	PASS	0
13REN960745.las	LAS 1.4, PDRF 6	PASS	0	0	PASS	PASS	0 / 294	PASS	PASS	0
13REN960760.las	LAS 1.4, PDRF 6	PASS	0	0	PASS	PASS	0 / 281	PASS	PASS	0
13REN960775.las	LAS 1.4, PDRF 6	PASS	0	0	PASS	PASS	0 / 278	PASS	PASS	0
13REN960790.las	LAS 1.4, PDRF 6	PASS	0	0	PASS	PASS	0 / 292	PASS	PASS	0
13REN960805.las	LAS 1.4, PDRF 6	PASS	0	0	PASS	PASS	0 / 316	PASS	PASS	0
13REN960820.las	LAS 1.4, PDRF 6	PASS	0	0	PASS	PASS	0 / 297	PASS	PASS	0
13REN960835.las	LAS 1.4, PDRF 6	PASS	0	0	PASS	PASS	0 / 296	PASS	PASS	0
13REN960850.las	LAS 1.4, PDRF 6	PASS	0	0	PASS	PASS	0 / 296	PASS	PASS	0
13REN960865.las	LAS 1.4, PDRF 6	PASS	0	0	PASS	PASS	0 / 294	PASS	PASS	0
13REN960880.las	LAS 1.4, PDRF 6	PASS	0	0	PASS	PASS	0 / 295	PASS	PASS	0
13REN960895.las	LAS 1.4, PDRF 6	PASS	0	0	PASS	PASS	0 / 281	PASS	PASS	0
13REN960910.las	LAS 1.4, PDRF 6	PASS	0	0	PASS	PASS	0 / 293	PASS	PASS	0
13REN960925.las	LAS 1.4, PDRF 6	PASS	0	0	PASS	PASS	0 / 299	PASS	PASS	0
13REN960940.las	LAS 1.4, PDRF 6	PASS	0	0	PASS	PASS	0 / 297	PASS	PASS	0
13REN960955.las	LAS 1.4, PDRF 6	PASS	0	0	PASS	PASS	0 / 297	PASS	PASS	0
13REN960970.las	LAS 1.4, PDRF 6	PASS	0	0	PASS	PASS	0 / 296	PASS	PASS	0
13REN960985.las	LAS 1.4, PDRF 6	PASS	0	0	PASS	PASS	0 / 294	PASS	PASS	0
13REN975400.las	LAS 1.4, PDRF 6	PASS	0	0	PASS	PASS	0 / 12	PASS	PASS	0
13REN975415.las	LAS 1.4, PDRF 6	PASS	0	0	PASS	PASS	0 / 65	PASS	PASS	0
13REN975430.las	LAS 1.4, PDRF 6	PASS	0	0	PASS	PASS	0 / 286	PASS	PASS	0
13REN975445.las	LAS 1.4, PDRF 6	PASS	0	0	PASS	PASS	0 / 294	PASS	PASS	0
13REN975460.las	LAS 1.4, PDRF 6	PASS	0	0	PASS	PASS	0 / 294	PASS	PASS	0
13REN975475.las	LAS 1.4, PDRF 6	PASS	0	0	PASS	PASS	0 / 285	PASS	PASS	0
13REN975490.las	LAS 1.4, PDRF 6	PASS	0	0	PASS	PASS	0 / 284	PASS	PASS	0
13REN975505.las	LAS 1.4, PDRF 6	PASS	0	0	PASS	PASS	0 / 278	PASS	PASS	0
13REN975520.las	LAS 1.4, PDRF 6	PASS	0	0	PASS	PASS	0 / 285	PASS	PASS	0
13REN975535.las	LAS 1.4, PDRF 6	PASS	0	0	PASS	PASS	0 / 280	PASS	PASS	0
13REN975550.las	LAS 1.4, PDRF 6	PASS	0	0	PASS	PASS	0 / 287	PASS	PASS	0
13REN975565.las	LAS 1.4, PDRF 6	PASS	0	0	PASS	PASS	0 / 287	PASS	PASS	0
13REN975580.las	LAS 1.4, PDRF 6	PASS	0	0	PASS	PASS	0 / 281	PASS	PASS	0
13REN975595.las	LAS 1.4, PDRF 6	PASS	0	0	PASS	PASS	0 / 284	PASS	PASS	0
13REN975610.las	LAS 1.4, PDRF 6	PASS	0	0	PASS	PASS	0 / 287	PASS	PASS	0
13REN975625.las	LAS 1.4, PDRF 6	PASS	0	0	PASS	PASS	0 / 277	PASS	PASS	0
13REN975640.las	LAS 1.4, PDRF 6	PASS	0	0	PASS	PASS	0 / 286	PASS	PASS	0
13REN975655.las	LAS 1.4, PDRF 6	PASS	0	0	PASS	PASS	0 / 279	PASS	PASS	0
13REN975670.las	LAS 1.4, PDRF 6	PASS	0	0	PASS	PASS	0 / 288	PASS	PASS	0
13REN975685.las	LAS 1.4, PDRF 6	PASS	0	0	PASS	PASS	0 / 294	PASS	PASS	0
13REN975700.las	LAS 1.4, PDRF 6	PASS	0	0	PASS	PASS	0 / 284	PASS	PASS	0
13REN975715.las	LAS 1.4, PDRF 6	PASS	0	0	PASS	PASS	0 / 293	PASS	PASS	0
13REN975730.las	LAS 1.4, PDRF 6	PASS	0	0	PASS	PASS	0 / 293	PASS	PASS	0
13REN975745.las	LAS 1.4, PDRF 6	PASS	0	0	PASS	PASS	0 / 286	PASS	PASS	0
13REN975760.las	LAS 1.4, PDRF 6	PASS	0	0	PASS	PASS	0 / 286	PASS	PASS	0
13REN975775.las	LAS 1.4, PDRF 6	PASS	0	0	PASS	PASS	0 / 281	PASS	PASS	0
13REN975790.las	LAS 1.4, PDRF 6	PASS	0	0	PASS	PASS	0 / 288	PASS	PASS	0
13REN975805.las	LAS 1.4, PDRF 6	PASS	0	0	PASS	PASS	0 / 301	PASS	PASS	0
13REN975820.las	LAS 1.4, PDRF 6	PASS	0	0	PASS	PASS	0 / 294	PASS	PASS	0
13REN975835.las	LAS 1.4, PDRF 6	PASS	0	0	PASS	PASS	0 / 305	PASS	PASS	0
13REN975850.las	LAS 1.4, PDRF 6	PASS	0	0	PASS	PASS	0 / 293	PASS	PASS	0

DPH-1.1 Report on ASPRS LAS File Format (Tiled Data) - Compliance - continued

File	LAS Version/PDRF	System ID	Legacy Point Count	Legacy Return Counts	File Source ID	Global Encoding	VLRs / EVLRs	WKT	Intensity	Point Count with Bad Return Info
13REN975865.las	LAS 1.4, PDRF 6	PASS	0	0	PASS	PASS	0 / 287	PASS	PASS	0
13REN975880.las	LAS 1.4, PDRF 6	PASS	0	0	PASS	PASS	0 / 284	PASS	PASS	0
13REN975895.las	LAS 1.4, PDRF 6	PASS	0	0	PASS	PASS	0 / 282	PASS	PASS	0
13REN975910.las	LAS 1.4, PDRF 6	PASS	0	0	PASS	PASS	0 / 293	PASS	PASS	0
13REN975925.las	LAS 1.4, PDRF 6	PASS	0	0	PASS	PASS	0 / 305	PASS	PASS	0
13REN975940.las	LAS 1.4, PDRF 6	PASS	0	0	PASS	PASS	0 / 306	PASS	PASS	0
13REN975955.las	LAS 1.4, PDRF 6	PASS	0	0	PASS	PASS	0 / 298	PASS	PASS	0
13REN975970.las	LAS 1.4, PDRF 6	PASS	0	0	PASS	PASS	0 / 294	PASS	PASS	0
13REN975985.las	LAS 1.4, PDRF 6	PASS	0	0	PASS	PASS	0 / 298	PASS	PASS	0
13REN990400.las	LAS 1.4, PDRF 6	PASS	0	0	PASS	PASS	0 / 23	PASS	PASS	0
13REN990415.las	LAS 1.4, PDRF 6	PASS	0	0	PASS	PASS	0 / 297	PASS	PASS	0
13REN990430.las	LAS 1.4, PDRF 6	PASS	0	0	PASS	PASS	0 / 288	PASS	PASS	0
13REN990445.las	LAS 1.4, PDRF 6	PASS	0	0	PASS	PASS	0 / 289	PASS	PASS	0
13REN990460.las	LAS 1.4, PDRF 6	PASS	0	0	PASS	PASS	0 / 288	PASS	PASS	0
13REN990475.las	LAS 1.4, PDRF 6	PASS	0	0	PASS	PASS	0 / 304	PASS	PASS	0
13REN990490.las	LAS 1.4, PDRF 6	PASS	0	0	PASS	PASS	0 / 301	PASS	PASS	0
13REN990505.las	LAS 1.4, PDRF 6	PASS	0	0	PASS	PASS	0 / 284	PASS	PASS	0
13REN990520.las	LAS 1.4, PDRF 6	PASS	0	0	PASS	PASS	0 / 287	PASS	PASS	0
13REN990535.las	LAS 1.4, PDRF 6	PASS	0	0	PASS	PASS	0 / 285	PASS	PASS	0
13REN990550.las	LAS 1.4, PDRF 6	PASS	0	0	PASS	PASS	0 / 288	PASS	PASS	0
13REN990565.las	LAS 1.4, PDRF 6	PASS	0	0	PASS	PASS	0 / 289	PASS	PASS	0
13REN990580.las	LAS 1.4, PDRF 6	PASS	0	0	PASS	PASS	0 / 288	PASS	PASS	0
13REN990595.las	LAS 1.4, PDRF 6	PASS	0	0	PASS	PASS	0 / 303	PASS	PASS	0
13REN990610.las	LAS 1.4, PDRF 6	PASS	0	0	PASS	PASS	0 / 301	PASS	PASS	0
13REN990625.las	LAS 1.4, PDRF 6	PASS	0	0	PASS	PASS	0 / 268	PASS	PASS	0
13REN990640.las	LAS 1.4, PDRF 6	PASS	0	0	PASS	PASS	0 / 285	PASS	PASS	0
13REN990655.las	LAS 1.4, PDRF 6	PASS	0	0	PASS	PASS	0 / 285	PASS	PASS	0
13REN990670.las	LAS 1.4, PDRF 6	PASS	0	0	PASS	PASS	0 / 287	PASS	PASS	0
13REN990685.las	LAS 1.4, PDRF 6	PASS	0	0	PASS	PASS	0 / 289	PASS	PASS	0
13REN990700.las	LAS 1.4, PDRF 6	PASS	0	0	PASS	PASS	0 / 289	PASS	PASS	0
13REN990715.las	LAS 1.4, PDRF 6	PASS	0	0	PASS	PASS	0 / 301	PASS	PASS	0
13REN990730.las	LAS 1.4, PDRF 6	PASS	0	0	PASS	PASS	0 / 300	PASS	PASS	0
13REN990745.las	LAS 1.4, PDRF 6	PASS	0	0	PASS	PASS	0 / 289	PASS	PASS	0
13REN990760.las	LAS 1.4, PDRF 6	PASS	0	0	PASS	PASS	0 / 277	PASS	PASS	0
13REN990775.las	LAS 1.4, PDRF 6	PASS	0	0	PASS	PASS	0 / 285	PASS	PASS	0
13REN990790.las	LAS 1.4, PDRF 6	PASS	0	0	PASS	PASS	0 / 288	PASS	PASS	0
13REN990805.las	LAS 1.4, PDRF 6	PASS	0	0	PASS	PASS	0 / 289	PASS	PASS	0
13REN990820.las	LAS 1.4, PDRF 6	PASS	0	0	PASS	PASS	0 / 288	PASS	PASS	0
13REN990835.las	LAS 1.4, PDRF 6	PASS	0	0	PASS	PASS	0 / 300	PASS	PASS	0
13REN990850.las	LAS 1.4, PDRF 6	PASS	0	0	PASS	PASS	0 / 300	PASS	PASS	0
13REN990865.las	LAS 1.4, PDRF 6	PASS	0	0	PASS	PASS	0 / 287	PASS	PASS	0
13REN990880.las	LAS 1.4, PDRF 6	PASS	0	0	PASS	PASS	0 / 287	PASS	PASS	0
13REN990895.las	LAS 1.4, PDRF 6	PASS	0	0	PASS	PASS	0 / 285	PASS	PASS	0
13REN990910.las	LAS 1.4, PDRF 6	PASS	0	0	PASS	PASS	0 / 295	PASS	PASS	0
13REN990925.las	LAS 1.4, PDRF 6	PASS	0	0	PASS	PASS	0 / 302	PASS	PASS	0
13REN990940.las	LAS 1.4, PDRF 6	PASS	0	0	PASS	PASS	0 / 301	PASS	PASS	0
13REN990955.las	LAS 1.4, PDRF 6	PASS	0	0	PASS	PASS	0 / 287	PASS	PASS	0
13REN990970.las	LAS 1.4, PDRF 6	PASS	0	0	PASS	PASS	0 / 294	PASS	PASS	0
13REN990985.las	LAS 1.4, PDRF 6	PASS	0	0	PASS	PASS	0 / 299	PASS	PASS	0

DPH-1.1 Report on ASPRS LAS File Format (Tiled Data) - Compliance - continued

File	LAS Version/PDRF	System ID	Legacy Point Count	Legacy Return Counts	File Source ID	Global Encoding	VLRs / EVLRs	WKT	Intensity	Point Count with Bad Return Info
13REP840840.las	LAS 1.4, PDRF 6	PASS	0	0	PASS	PASS	0 / 304	PASS	PASS	0
13REP840855.las	LAS 1.4, PDRF 6	PASS	0	0	PASS	PASS	0 / 306	PASS	PASS	0
13REP840870.las	LAS 1.4, PDRF 6	PASS	0	0	PASS	PASS	0 / 306	PASS	PASS	0
13REP840885.las	LAS 1.4, PDRF 6	PASS	0	0	PASS	PASS	0 / 305	PASS	PASS	0
13REP840900.las	LAS 1.4, PDRF 6	PASS	0	0	PASS	PASS	0 / 306	PASS	PASS	0
13REP840915.las	LAS 1.4, PDRF 6	PASS	0	0	PASS	PASS	0 / 305	PASS	PASS	0
13REP840930.las	LAS 1.4, PDRF 6	PASS	0	0	PASS	PASS	0 / 306	PASS	PASS	0
13REP840945.las	LAS 1.4, PDRF 6	PASS	0	0	PASS	PASS	0 / 306	PASS	PASS	0
13REP840960.las	LAS 1.4, PDRF 6	PASS	0	0	PASS	PASS	0 / 304	PASS	PASS	0
13REP840975.las	LAS 1.4, PDRF 6	PASS	0	0	PASS	PASS	0 / 306	PASS	PASS	0
13REP840990.las	LAS 1.4, PDRF 6	PASS	0	0	PASS	PASS	0 / 306	PASS	PASS	0
13REP850000.las	LAS 1.4, PDRF 6	PASS	0	0	PASS	PASS	0 / 288	PASS	PASS	0
13REP850015.las	LAS 1.4, PDRF 6	PASS	0	0	PASS	PASS	0 / 294	PASS	PASS	0
13REP850030.las	LAS 1.4, PDRF 6	PASS	0	0	PASS	PASS	0 / 289	PASS	PASS	0
13REP850045.las	LAS 1.4, PDRF 6	PASS	0	0	PASS	PASS	0 / 288	PASS	PASS	0
13REP850060.las	LAS 1.4, PDRF 6	PASS	0	0	PASS	PASS	0 / 287	PASS	PASS	0
13REP850075.las	LAS 1.4, PDRF 6	PASS	0	0	PASS	PASS	0 / 289	PASS	PASS	0
13REP850090.las	LAS 1.4, PDRF 6	PASS	0	0	PASS	PASS	0 / 288	PASS	PASS	0
13REP850105.las	LAS 1.4, PDRF 6	PASS	0	0	PASS	PASS	0 / 289	PASS	PASS	0
13REP850120.las	LAS 1.4, PDRF 6	PASS	0	0	PASS	PASS	0 / 288	PASS	PASS	0
13REP850135.las	LAS 1.4, PDRF 6	PASS	0	0	PASS	PASS	0 / 288	PASS	PASS	0
13REP850150.las	LAS 1.4, PDRF 6	PASS	0	0	PASS	PASS	0 / 288	PASS	PASS	0
13REP850165.las	LAS 1.4, PDRF 6	PASS	0	0	PASS	PASS	0 / 288	PASS	PASS	0
13REP850180.las	LAS 1.4, PDRF 6	PASS	0	0	PASS	PASS	0 / 294	PASS	PASS	0
13REP850195.las	LAS 1.4, PDRF 6	PASS	0	0	PASS	PASS	0 / 289	PASS	PASS	0
13REP850210.las	LAS 1.4, PDRF 6	PASS	0	0	PASS	PASS	0 / 293	PASS	PASS	0
13REP850225.las	LAS 1.4, PDRF 6	PASS	0	0	PASS	PASS	0 / 294	PASS	PASS	0
13REP850240.las	LAS 1.4, PDRF 6	PASS	0	0	PASS	PASS	0 / 300	PASS	PASS	0
13REP850255.las	LAS 1.4, PDRF 6	PASS	0	0	PASS	PASS	0 / 300	PASS	PASS	0
13REP850270.las	LAS 1.4, PDRF 6	PASS	0	0	PASS	PASS	0 / 295	PASS	PASS	0
13REP850285.las	LAS 1.4, PDRF 6	PASS	0	0	PASS	PASS	0 / 300	PASS	PASS	0
13REP850300.las	LAS 1.4, PDRF 6	PASS	0	0	PASS	PASS	0 / 300	PASS	PASS	0
13REP850315.las	LAS 1.4, PDRF 6	PASS	0	0	PASS	PASS	0 / 300	PASS	PASS	0
13REP850330.las	LAS 1.4, PDRF 6	PASS	0	0	PASS	PASS	0 / 289	PASS	PASS	0
13REP850345.las	LAS 1.4, PDRF 6	PASS	0	0	PASS	PASS	0 / 288	PASS	PASS	0
13REP850360.las	LAS 1.4, PDRF 6	PASS	0	0	PASS	PASS	0 / 289	PASS	PASS	0
13REP850375.las	LAS 1.4, PDRF 6	PASS	0	0	PASS	PASS	0 / 295	PASS	PASS	0
13REP850390.las	LAS 1.4, PDRF 6	PASS	0	0	PASS	PASS	0 / 300	PASS	PASS	0
13REP850405.las	LAS 1.4, PDRF 6	PASS	0	0	PASS	PASS	0 / 304	PASS	PASS	0
13REP850420.las	LAS 1.4, PDRF 6	PASS	0	0	PASS	PASS	0 / 300	PASS	PASS	0
13REP850435.las	LAS 1.4, PDRF 6	PASS	0	0	PASS	PASS	0 / 301	PASS	PASS	0
13REP850450.las	LAS 1.4, PDRF 6	PASS	0	0	PASS	PASS	0 / 300	PASS	PASS	0
13REP850465.las	LAS 1.4, PDRF 6	PASS	0	0	PASS	PASS	0 / 300	PASS	PASS	0
13REP850480.las	LAS 1.4, PDRF 6	PASS	0	0	PASS	PASS	0 / 303	PASS	PASS	0
13REP850495.las	LAS 1.4, PDRF 6	PASS	0	0	PASS	PASS	0 / 300	PASS	PASS	0
13REP850510.las	LAS 1.4, PDRF 6	PASS	0	0	PASS	PASS	0 / 298	PASS	PASS	0
13REP850525.las	LAS 1.4, PDRF 6	PASS	0	0	PASS	PASS	0 / 319	PASS	PASS	0
13REP850540.las	LAS 1.4, PDRF 6	PASS	0	0	PASS	PASS	0 / 315	PASS	PASS	0
13REP850555.las	LAS 1.4, PDRF 6	PASS	0	0	PASS	PASS	0 / 288	PASS	PASS	0

DPH-1.1 Report on ASPRS LAS File Format (Tiled Data) - Compliance - continued

File	LAS Version/PDRF	System ID	Legacy Point Count	Legacy Return Counts	File Source ID	Global Encoding	VLRs / EVLRs	WKT	Intensity	Point Count with Bad Return Info
13REP855570.las	LAS 1.4, PDRF 6	PASS	0	0	PASS	PASS	0 / 289	PASS	PASS	0
13REP855585.las	LAS 1.4, PDRF 6	PASS	0	0	PASS	PASS	0 / 289	PASS	PASS	0
13REP855600.las	LAS 1.4, PDRF 6	PASS	0	0	PASS	PASS	0 / 288	PASS	PASS	0
13REP855615.las	LAS 1.4, PDRF 6	PASS	0	0	PASS	PASS	0 / 288	PASS	PASS	0
13REP855630.las	LAS 1.4, PDRF 6	PASS	0	0	PASS	PASS	0 / 284	PASS	PASS	0
13REP855645.las	LAS 1.4, PDRF 6	PASS	0	0	PASS	PASS	0 / 288	PASS	PASS	0
13REP855660.las	LAS 1.4, PDRF 6	PASS	0	0	PASS	PASS	0 / 288	PASS	PASS	0
13REP855675.las	LAS 1.4, PDRF 6	PASS	0	0	PASS	PASS	0 / 289	PASS	PASS	0
13REP855690.las	LAS 1.4, PDRF 6	PASS	0	0	PASS	PASS	0 / 288	PASS	PASS	0
13REP855705.las	LAS 1.4, PDRF 6	PASS	0	0	PASS	PASS	0 / 288	PASS	PASS	0
13REP855720.las	LAS 1.4, PDRF 6	PASS	0	0	PASS	PASS	0 / 288	PASS	PASS	0
13REP855735.las	LAS 1.4, PDRF 6	PASS	0	0	PASS	PASS	0 / 289	PASS	PASS	0
13REP855750.las	LAS 1.4, PDRF 6	PASS	0	0	PASS	PASS	0 / 289	PASS	PASS	0
13REP855765.las	LAS 1.4, PDRF 6	PASS	0	0	PASS	PASS	0 / 289	PASS	PASS	0
13REP855780.las	LAS 1.4, PDRF 6	PASS	0	0	PASS	PASS	0 / 288	PASS	PASS	0
13REP855795.las	LAS 1.4, PDRF 6	PASS	0	0	PASS	PASS	0 / 289	PASS	PASS	0
13REP855810.las	LAS 1.4, PDRF 6	PASS	0	0	PASS	PASS	0 / 288	PASS	PASS	0
13REP855825.las	LAS 1.4, PDRF 6	PASS	0	0	PASS	PASS	0 / 300	PASS	PASS	0
13REP855840.las	LAS 1.4, PDRF 6	PASS	0	0	PASS	PASS	0 / 301	PASS	PASS	0
13REP855855.las	LAS 1.4, PDRF 6	PASS	0	0	PASS	PASS	0 / 301	PASS	PASS	0
13REP855870.las	LAS 1.4, PDRF 6	PASS	0	0	PASS	PASS	0 / 300	PASS	PASS	0
13REP855885.las	LAS 1.4, PDRF 6	PASS	0	0	PASS	PASS	0 / 300	PASS	PASS	0
13REP855900.las	LAS 1.4, PDRF 6	PASS	0	0	PASS	PASS	0 / 301	PASS	PASS	0
13REP855915.las	LAS 1.4, PDRF 6	PASS	0	0	PASS	PASS	0 / 301	PASS	PASS	0
13REP855930.las	LAS 1.4, PDRF 6	PASS	0	0	PASS	PASS	0 / 302	PASS	PASS	0
13REP855945.las	LAS 1.4, PDRF 6	PASS	0	0	PASS	PASS	0 / 301	PASS	PASS	0
13REP855960.las	LAS 1.4, PDRF 6	PASS	0	0	PASS	PASS	0 / 303	PASS	PASS	0
13REP855975.las	LAS 1.4, PDRF 6	PASS	0	0	PASS	PASS	0 / 301	PASS	PASS	0
13REP855990.las	LAS 1.4, PDRF 6	PASS	0	0	PASS	PASS	0 / 301	PASS	PASS	0
13REP870000.las	LAS 1.4, PDRF 6	PASS	0	0	PASS	PASS	0 / 295	PASS	PASS	0
13REP870015.las	LAS 1.4, PDRF 6	PASS	0	0	PASS	PASS	0 / 295	PASS	PASS	0
13REP870030.las	LAS 1.4, PDRF 6	PASS	0	0	PASS	PASS	0 / 287	PASS	PASS	0
13REP870045.las	LAS 1.4, PDRF 6	PASS	0	0	PASS	PASS	0 / 296	PASS	PASS	0
13REP870060.las	LAS 1.4, PDRF 6	PASS	0	0	PASS	PASS	0 / 293	PASS	PASS	0
13REP870075.las	LAS 1.4, PDRF 6	PASS	0	0	PASS	PASS	0 / 295	PASS	PASS	0
13REP870090.las	LAS 1.4, PDRF 6	PASS	0	0	PASS	PASS	0 / 295	PASS	PASS	0
13REP870105.las	LAS 1.4, PDRF 6	PASS	0	0	PASS	PASS	0 / 294	PASS	PASS	0
13REP870120.las	LAS 1.4, PDRF 6	PASS	0	0	PASS	PASS	0 / 295	PASS	PASS	0
13REP870135.las	LAS 1.4, PDRF 6	PASS	0	0	PASS	PASS	0 / 294	PASS	PASS	0
13REP870150.las	LAS 1.4, PDRF 6	PASS	0	0	PASS	PASS	0 / 294	PASS	PASS	0
13REP870165.las	LAS 1.4, PDRF 6	PASS	0	0	PASS	PASS	0 / 296	PASS	PASS	0
13REP870180.las	LAS 1.4, PDRF 6	PASS	0	0	PASS	PASS	0 / 296	PASS	PASS	0
13REP870195.las	LAS 1.4, PDRF 6	PASS	0	0	PASS	PASS	0 / 296	PASS	PASS	0
13REP870210.las	LAS 1.4, PDRF 6	PASS	0	0	PASS	PASS	0 / 295	PASS	PASS	0
13REP870225.las	LAS 1.4, PDRF 6	PASS	0	0	PASS	PASS	0 / 294	PASS	PASS	0
13REP870240.las	LAS 1.4, PDRF 6	PASS	0	0	PASS	PASS	0 / 295	PASS	PASS	0
13REP870255.las	LAS 1.4, PDRF 6	PASS	0	0	PASS	PASS	0 / 297	PASS	PASS	0
13REP870270.las	LAS 1.4, PDRF 6	PASS	0	0	PASS	PASS	0 / 295	PASS	PASS	0
13REP870285.las	LAS 1.4, PDRF 6	PASS	0	0	PASS	PASS	0 / 294	PASS	PASS	0

DPH-1.1 Report on ASPRS LAS File Format (Tiled Data) - Compliance - continued

File	LAS Version/PDRF	System ID	Legacy Point Count	Legacy Return Counts	File Source ID	Global Encoding	VLRs / EVLRs	WKT	Intensity	Point Count with Bad Return Info
13REP870300.las	LAS 1.4, PDRF 6	PASS	0	0	PASS	PASS	0 / 296	PASS	PASS	0
13REP870315.las	LAS 1.4, PDRF 6	PASS	0	0	PASS	PASS	0 / 295	PASS	PASS	0
13REP870330.las	LAS 1.4, PDRF 6	PASS	0	0	PASS	PASS	0 / 294	PASS	PASS	0
13REP870345.las	LAS 1.4, PDRF 6	PASS	0	0	PASS	PASS	0 / 294	PASS	PASS	0
13REP870360.las	LAS 1.4, PDRF 6	PASS	0	0	PASS	PASS	0 / 295	PASS	PASS	0
13REP870375.las	LAS 1.4, PDRF 6	PASS	0	0	PASS	PASS	0 / 295	PASS	PASS	0
13REP870390.las	LAS 1.4, PDRF 6	PASS	0	0	PASS	PASS	0 / 295	PASS	PASS	0
13REP870405.las	LAS 1.4, PDRF 6	PASS	0	0	PASS	PASS	0 / 294	PASS	PASS	0
13REP870420.las	LAS 1.4, PDRF 6	PASS	0	0	PASS	PASS	0 / 294	PASS	PASS	0
13REP870435.las	LAS 1.4, PDRF 6	PASS	0	0	PASS	PASS	0 / 297	PASS	PASS	0
13REP870450.las	LAS 1.4, PDRF 6	PASS	0	0	PASS	PASS	0 / 295	PASS	PASS	0
13REP870465.las	LAS 1.4, PDRF 6	PASS	0	0	PASS	PASS	0 / 297	PASS	PASS	0
13REP870480.las	LAS 1.4, PDRF 6	PASS	0	0	PASS	PASS	0 / 295	PASS	PASS	0
13REP870495.las	LAS 1.4, PDRF 6	PASS	0	0	PASS	PASS	0 / 295	PASS	PASS	0
13REP870510.las	LAS 1.4, PDRF 6	PASS	0	0	PASS	PASS	0 / 296	PASS	PASS	0
13REP870525.las	LAS 1.4, PDRF 6	PASS	0	0	PASS	PASS	0 / 316	PASS	PASS	0
13REP870540.las	LAS 1.4, PDRF 6	PASS	0	0	PASS	PASS	0 / 266	PASS	PASS	0
13REP870555.las	LAS 1.4, PDRF 6	PASS	0	0	PASS	PASS	0 / 295	PASS	PASS	0
13REP870570.las	LAS 1.4, PDRF 6	PASS	0	0	PASS	PASS	0 / 292	PASS	PASS	0
13REP870585.las	LAS 1.4, PDRF 6	PASS	0	0	PASS	PASS	0 / 292	PASS	PASS	0
13REP870600.las	LAS 1.4, PDRF 6	PASS	0	0	PASS	PASS	0 / 294	PASS	PASS	0
13REP870615.las	LAS 1.4, PDRF 6	PASS	0	0	PASS	PASS	0 / 293	PASS	PASS	0
13REP870630.las	LAS 1.4, PDRF 6	PASS	0	0	PASS	PASS	0 / 293	PASS	PASS	0
13REP870645.las	LAS 1.4, PDRF 6	PASS	0	0	PASS	PASS	0 / 295	PASS	PASS	0
13REP870660.las	LAS 1.4, PDRF 6	PASS	0	0	PASS	PASS	0 / 293	PASS	PASS	0
13REP870675.las	LAS 1.4, PDRF 6	PASS	0	0	PASS	PASS	0 / 292	PASS	PASS	0
13REP870690.las	LAS 1.4, PDRF 6	PASS	0	0	PASS	PASS	0 / 294	PASS	PASS	0
13REP870705.las	LAS 1.4, PDRF 6	PASS	0	0	PASS	PASS	0 / 293	PASS	PASS	0
13REP870720.las	LAS 1.4, PDRF 6	PASS	0	0	PASS	PASS	0 / 292	PASS	PASS	0
13REP870735.las	LAS 1.4, PDRF 6	PASS	0	0	PASS	PASS	0 / 281	PASS	PASS	0
13REP870750.las	LAS 1.4, PDRF 6	PASS	0	0	PASS	PASS	0 / 292	PASS	PASS	0
13REP870765.las	LAS 1.4, PDRF 6	PASS	0	0	PASS	PASS	0 / 286	PASS	PASS	0
13REP870780.las	LAS 1.4, PDRF 6	PASS	0	0	PASS	PASS	0 / 293	PASS	PASS	0
13REP870795.las	LAS 1.4, PDRF 6	PASS	0	0	PASS	PASS	0 / 287	PASS	PASS	0
13REP870810.las	LAS 1.4, PDRF 6	PASS	0	0	PASS	PASS	0 / 292	PASS	PASS	0
13REP870825.las	LAS 1.4, PDRF 6	PASS	0	0	PASS	PASS	0 / 295	PASS	PASS	0
13REP870840.las	LAS 1.4, PDRF 6	PASS	0	0	PASS	PASS	0 / 296	PASS	PASS	0
13REP870855.las	LAS 1.4, PDRF 6	PASS	0	0	PASS	PASS	0 / 296	PASS	PASS	0
13REP870870.las	LAS 1.4, PDRF 6	PASS	0	0	PASS	PASS	0 / 297	PASS	PASS	0
13REP870885.las	LAS 1.4, PDRF 6	PASS	0	0	PASS	PASS	0 / 296	PASS	PASS	0
13REP870900.las	LAS 1.4, PDRF 6	PASS	0	0	PASS	PASS	0 / 296	PASS	PASS	0
13REP870915.las	LAS 1.4, PDRF 6	PASS	0	0	PASS	PASS	0 / 297	PASS	PASS	0
13REP870930.las	LAS 1.4, PDRF 6	PASS	0	0	PASS	PASS	0 / 297	PASS	PASS	0
13REP870945.las	LAS 1.4, PDRF 6	PASS	0	0	PASS	PASS	0 / 296	PASS	PASS	0
13REP870960.las	LAS 1.4, PDRF 6	PASS	0	0	PASS	PASS	0 / 297	PASS	PASS	0
13REP870975.las	LAS 1.4, PDRF 6	PASS	0	0	PASS	PASS	0 / 297	PASS	PASS	0
13REP870990.las	LAS 1.4, PDRF 6	PASS	0	0	PASS	PASS	0 / 297	PASS	PASS	0
13REP885000.las	LAS 1.4, PDRF 6	PASS	0	0	PASS	PASS	0 / 283	PASS	PASS	0
13REP885015.las	LAS 1.4, PDRF 6	PASS	0	0	PASS	PASS	0 / 278	PASS	PASS	0

DPH-1.1 Report on ASPRS LAS File Format (Tiled Data) - Compliance - continued

File	LAS Version/PDRF	System ID	Legacy Point Count	Legacy Return Counts	File Source ID	Global Encoding	VLRs / EVLRs	WKT	Intensity	Point Count with Bad Return Info
13REP885030.las	LAS 1.4, PDRF 6	PASS	0	0	PASS	PASS	0 / 276	PASS	PASS	0
13REP885045.las	LAS 1.4, PDRF 6	PASS	0	0	PASS	PASS	0 / 275	PASS	PASS	0
13REP885060.las	LAS 1.4, PDRF 6	PASS	0	0	PASS	PASS	0 / 276	PASS	PASS	0
13REP885075.las	LAS 1.4, PDRF 6	PASS	0	0	PASS	PASS	0 / 279	PASS	PASS	0
13REP885090.las	LAS 1.4, PDRF 6	PASS	0	0	PASS	PASS	0 / 278	PASS	PASS	0
13REP885105.las	LAS 1.4, PDRF 6	PASS	0	0	PASS	PASS	0 / 279	PASS	PASS	0
13REP885120.las	LAS 1.4, PDRF 6	PASS	0	0	PASS	PASS	0 / 280	PASS	PASS	0
13REP885135.las	LAS 1.4, PDRF 6	PASS	0	0	PASS	PASS	0 / 277	PASS	PASS	0
13REP885150.las	LAS 1.4, PDRF 6	PASS	0	0	PASS	PASS	0 / 279	PASS	PASS	0
13REP885165.las	LAS 1.4, PDRF 6	PASS	0	0	PASS	PASS	0 / 281	PASS	PASS	0
13REP885180.las	LAS 1.4, PDRF 6	PASS	0	0	PASS	PASS	0 / 281	PASS	PASS	0
13REP885195.las	LAS 1.4, PDRF 6	PASS	0	0	PASS	PASS	0 / 282	PASS	PASS	0
13REP885210.las	LAS 1.4, PDRF 6	PASS	0	0	PASS	PASS	0 / 283	PASS	PASS	0
13REP885225.las	LAS 1.4, PDRF 6	PASS	0	0	PASS	PASS	0 / 281	PASS	PASS	0
13REP885240.las	LAS 1.4, PDRF 6	PASS	0	0	PASS	PASS	0 / 283	PASS	PASS	0
13REP885255.las	LAS 1.4, PDRF 6	PASS	0	0	PASS	PASS	0 / 283	PASS	PASS	0
13REP885270.las	LAS 1.4, PDRF 6	PASS	0	0	PASS	PASS	0 / 283	PASS	PASS	0
13REP885285.las	LAS 1.4, PDRF 6	PASS	0	0	PASS	PASS	0 / 283	PASS	PASS	0
13REP885300.las	LAS 1.4, PDRF 6	PASS	0	0	PASS	PASS	0 / 283	PASS	PASS	0
13REP885315.las	LAS 1.4, PDRF 6	PASS	0	0	PASS	PASS	0 / 285	PASS	PASS	0
13REP885330.las	LAS 1.4, PDRF 6	PASS	0	0	PASS	PASS	0 / 283	PASS	PASS	0
13REP885345.las	LAS 1.4, PDRF 6	PASS	0	0	PASS	PASS	0 / 283	PASS	PASS	0
13REP885360.las	LAS 1.4, PDRF 6	PASS	0	0	PASS	PASS	0 / 286	PASS	PASS	0
13REP885375.las	LAS 1.4, PDRF 6	PASS	0	0	PASS	PASS	0 / 286	PASS	PASS	0
13REP885390.las	LAS 1.4, PDRF 6	PASS	0	0	PASS	PASS	0 / 284	PASS	PASS	0
13REP885405.las	LAS 1.4, PDRF 6	PASS	0	0	PASS	PASS	0 / 286	PASS	PASS	0
13REP885420.las	LAS 1.4, PDRF 6	PASS	0	0	PASS	PASS	0 / 285	PASS	PASS	0
13REP885435.las	LAS 1.4, PDRF 6	PASS	0	0	PASS	PASS	0 / 285	PASS	PASS	0
13REP885450.las	LAS 1.4, PDRF 6	PASS	0	0	PASS	PASS	0 / 283	PASS	PASS	0
13REP885465.las	LAS 1.4, PDRF 6	PASS	0	0	PASS	PASS	0 / 285	PASS	PASS	0
13REP885480.las	LAS 1.4, PDRF 6	PASS	0	0	PASS	PASS	0 / 285	PASS	PASS	0
13REP885495.las	LAS 1.4, PDRF 6	PASS	0	0	PASS	PASS	0 / 286	PASS	PASS	0
13REP885510.las	LAS 1.4, PDRF 6	PASS	0	0	PASS	PASS	0 / 304	PASS	PASS	0
13REP885525.las	LAS 1.4, PDRF 6	PASS	0	0	PASS	PASS	0 / 322	PASS	PASS	0
13REP885540.las	LAS 1.4, PDRF 6	PASS	0	0	PASS	PASS	0 / 315	PASS	PASS	0
13REP885555.las	LAS 1.4, PDRF 6	PASS	0	0	PASS	PASS	0 / 277	PASS	PASS	0
13REP885570.las	LAS 1.4, PDRF 6	PASS	0	0	PASS	PASS	0 / 273	PASS	PASS	0
13REP885585.las	LAS 1.4, PDRF 6	PASS	0	0	PASS	PASS	0 / 276	PASS	PASS	0
13REP885600.las	LAS 1.4, PDRF 6	PASS	0	0	PASS	PASS	0 / 274	PASS	PASS	0
13REP885615.las	LAS 1.4, PDRF 6	PASS	0	0	PASS	PASS	0 / 275	PASS	PASS	0
13REP885630.las	LAS 1.4, PDRF 6	PASS	0	0	PASS	PASS	0 / 274	PASS	PASS	0
13REP885645.las	LAS 1.4, PDRF 6	PASS	0	0	PASS	PASS	0 / 275	PASS	PASS	0
13REP885660.las	LAS 1.4, PDRF 6	PASS	0	0	PASS	PASS	0 / 272	PASS	PASS	0
13REP885675.las	LAS 1.4, PDRF 6	PASS	0	0	PASS	PASS	0 / 275	PASS	PASS	0
13REP885690.las	LAS 1.4, PDRF 6	PASS	0	0	PASS	PASS	0 / 276	PASS	PASS	0
13REP885705.las	LAS 1.4, PDRF 6	PASS	0	0	PASS	PASS	0 / 278	PASS	PASS	0
13REP885720.las	LAS 1.4, PDRF 6	PASS	0	0	PASS	PASS	0 / 278	PASS	PASS	0
13REP885735.las	LAS 1.4, PDRF 6	PASS	0	0	PASS	PASS	0 / 277	PASS	PASS	0
13REP885750.las	LAS 1.4, PDRF 6	PASS	0	0	PASS	PASS	0 / 278	PASS	PASS	0

DPH-1.1 Report on ASPRS LAS File Format (Tiled Data) - Compliance - continued

File	LAS Version/PDRF	System ID	Legacy Point Count	Legacy Return Counts	File Source ID	Global Encoding	VLRs / EVLRs	WKT	Intensity	Point Count with Bad Return Info
13REP885765.las	LAS 1.4, PDRF 6	PASS	0	0	PASS	PASS	0 / 278	PASS	PASS	0
13REP885780.las	LAS 1.4, PDRF 6	PASS	0	0	PASS	PASS	0 / 278	PASS	PASS	0
13REP885795.las	LAS 1.4, PDRF 6	PASS	0	0	PASS	PASS	0 / 275	PASS	PASS	0
13REP885810.las	LAS 1.4, PDRF 6	PASS	0	0	PASS	PASS	0 / 279	PASS	PASS	0
13REP885825.las	LAS 1.4, PDRF 6	PASS	0	0	PASS	PASS	0 / 281	PASS	PASS	0
13REP885840.las	LAS 1.4, PDRF 6	PASS	0	0	PASS	PASS	0 / 286	PASS	PASS	0
13REP885855.las	LAS 1.4, PDRF 6	PASS	0	0	PASS	PASS	0 / 282	PASS	PASS	0
13REP885870.las	LAS 1.4, PDRF 6	PASS	0	0	PASS	PASS	0 / 284	PASS	PASS	0
13REP885885.las	LAS 1.4, PDRF 6	PASS	0	0	PASS	PASS	0 / 284	PASS	PASS	0
13REP885900.las	LAS 1.4, PDRF 6	PASS	0	0	PASS	PASS	0 / 286	PASS	PASS	0
13REP885915.las	LAS 1.4, PDRF 6	PASS	0	0	PASS	PASS	0 / 284	PASS	PASS	0
13REP885930.las	LAS 1.4, PDRF 6	PASS	0	0	PASS	PASS	0 / 286	PASS	PASS	0
13REP885945.las	LAS 1.4, PDRF 6	PASS	0	0	PASS	PASS	0 / 292	PASS	PASS	0
13REP885960.las	LAS 1.4, PDRF 6	PASS	0	0	PASS	PASS	0 / 292	PASS	PASS	0
13REP885975.las	LAS 1.4, PDRF 6	PASS	0	0	PASS	PASS	0 / 283	PASS	PASS	0
13REP885990.las	LAS 1.4, PDRF 6	PASS	0	0	PASS	PASS	0 / 286	PASS	PASS	0
13REP900000.las	LAS 1.4, PDRF 6	PASS	0	0	PASS	PASS	0 / 290	PASS	PASS	0
13REP900015.las	LAS 1.4, PDRF 6	PASS	0	0	PASS	PASS	0 / 287	PASS	PASS	0
13REP900030.las	LAS 1.4, PDRF 6	PASS	0	0	PASS	PASS	0 / 287	PASS	PASS	0
13REP900045.las	LAS 1.4, PDRF 6	PASS	0	0	PASS	PASS	0 / 288	PASS	PASS	0
13REP900060.las	LAS 1.4, PDRF 6	PASS	0	0	PASS	PASS	0 / 284	PASS	PASS	0
13REP900075.las	LAS 1.4, PDRF 6	PASS	0	0	PASS	PASS	0 / 288	PASS	PASS	0
13REP900090.las	LAS 1.4, PDRF 6	PASS	0	0	PASS	PASS	0 / 286	PASS	PASS	0
13REP900105.las	LAS 1.4, PDRF 6	PASS	0	0	PASS	PASS	0 / 287	PASS	PASS	0
13REP900120.las	LAS 1.4, PDRF 6	PASS	0	0	PASS	PASS	0 / 287	PASS	PASS	0
13REP900135.las	LAS 1.4, PDRF 6	PASS	0	0	PASS	PASS	0 / 287	PASS	PASS	0
13REP900150.las	LAS 1.4, PDRF 6	PASS	0	0	PASS	PASS	0 / 284	PASS	PASS	0
13REP900165.las	LAS 1.4, PDRF 6	PASS	0	0	PASS	PASS	0 / 284	PASS	PASS	0
13REP900180.las	LAS 1.4, PDRF 6	PASS	0	0	PASS	PASS	0 / 284	PASS	PASS	0
13REP900195.las	LAS 1.4, PDRF 6	PASS	0	0	PASS	PASS	0 / 285	PASS	PASS	0
13REP900210.las	LAS 1.4, PDRF 6	PASS	0	0	PASS	PASS	0 / 283	PASS	PASS	0
13REP900225.las	LAS 1.4, PDRF 6	PASS	0	0	PASS	PASS	0 / 283	PASS	PASS	0
13REP900240.las	LAS 1.4, PDRF 6	PASS	0	0	PASS	PASS	0 / 283	PASS	PASS	0
13REP900255.las	LAS 1.4, PDRF 6	PASS	0	0	PASS	PASS	0 / 283	PASS	PASS	0
13REP900270.las	LAS 1.4, PDRF 6	PASS	0	0	PASS	PASS	0 / 284	PASS	PASS	0
13REP900285.las	LAS 1.4, PDRF 6	PASS	0	0	PASS	PASS	0 / 283	PASS	PASS	0
13REP900300.las	LAS 1.4, PDRF 6	PASS	0	0	PASS	PASS	0 / 287	PASS	PASS	0
13REP900315.las	LAS 1.4, PDRF 6	PASS	0	0	PASS	PASS	0 / 287	PASS	PASS	0
13REP900330.las	LAS 1.4, PDRF 6	PASS	0	0	PASS	PASS	0 / 287	PASS	PASS	0
13REP900345.las	LAS 1.4, PDRF 6	PASS	0	0	PASS	PASS	0 / 287	PASS	PASS	0
13REP900360.las	LAS 1.4, PDRF 6	PASS	0	0	PASS	PASS	0 / 288	PASS	PASS	0
13REP900375.las	LAS 1.4, PDRF 6	PASS	0	0	PASS	PASS	0 / 294	PASS	PASS	0
13REP900390.las	LAS 1.4, PDRF 6	PASS	0	0	PASS	PASS	0 / 300	PASS	PASS	0
13REP900405.las	LAS 1.4, PDRF 6	PASS	0	0	PASS	PASS	0 / 294	PASS	PASS	0
13REP900420.las	LAS 1.4, PDRF 6	PASS	0	0	PASS	PASS	0 / 288	PASS	PASS	0
13REP900435.las	LAS 1.4, PDRF 6	PASS	0	0	PASS	PASS	0 / 299	PASS	PASS	0
13REP900450.las	LAS 1.4, PDRF 6	PASS	0	0	PASS	PASS	0 / 302	PASS	PASS	0
13REP900465.las	LAS 1.4, PDRF 6	PASS	0	0	PASS	PASS	0 / 299	PASS	PASS	0
13REP900480.las	LAS 1.4, PDRF 6	PASS	0	0	PASS	PASS	0 / 303	PASS	PASS	0

DPH-1.1 Report on ASPRS LAS File Format (Tiled Data) - Compliance - continued

File	LAS Version/PDRF	System ID	Legacy Point Count	Legacy Return Counts	File Source ID	Global Encoding	VLRs / EVLRs	WKT	Intensity	Point Count with Bad Return Info
13REP900495.las	LAS 1.4, PDRF 6	PASS	0	0	PASS	PASS	0 / 301	PASS	PASS	0
13REP900510.las	LAS 1.4, PDRF 6	PASS	0	0	PASS	PASS	0 / 298	PASS	PASS	0
13REP900525.las	LAS 1.4, PDRF 6	PASS	0	0	PASS	PASS	0 / 265	PASS	PASS	0
13REP900540.las	LAS 1.4, PDRF 6	PASS	0	0	PASS	PASS	0 / 308	PASS	PASS	0
13REP900555.las	LAS 1.4, PDRF 6	PASS	0	0	PASS	PASS	0 / 287	PASS	PASS	0
13REP900570.las	LAS 1.4, PDRF 6	PASS	0	0	PASS	PASS	0 / 288	PASS	PASS	0
13REP900585.las	LAS 1.4, PDRF 6	PASS	0	0	PASS	PASS	0 / 283	PASS	PASS	0
13REP900600.las	LAS 1.4, PDRF 6	PASS	0	0	PASS	PASS	0 / 282	PASS	PASS	0
13REP900615.las	LAS 1.4, PDRF 6	PASS	0	0	PASS	PASS	0 / 284	PASS	PASS	0
13REP900630.las	LAS 1.4, PDRF 6	PASS	0	0	PASS	PASS	0 / 284	PASS	PASS	0
13REP900645.las	LAS 1.4, PDRF 6	PASS	0	0	PASS	PASS	0 / 269	PASS	PASS	0
13REP900660.las	LAS 1.4, PDRF 6	PASS	0	0	PASS	PASS	0 / 284	PASS	PASS	0
13REP900675.las	LAS 1.4, PDRF 6	PASS	0	0	PASS	PASS	0 / 283	PASS	PASS	0
13REP900690.las	LAS 1.4, PDRF 6	PASS	0	0	PASS	PASS	0 / 269	PASS	PASS	0
13REP900705.las	LAS 1.4, PDRF 6	PASS	0	0	PASS	PASS	0 / 263	PASS	PASS	0
13REP900720.las	LAS 1.4, PDRF 6	PASS	0	0	PASS	PASS	0 / 283	PASS	PASS	0
13REP900735.las	LAS 1.4, PDRF 6	PASS	0	0	PASS	PASS	0 / 283	PASS	PASS	0
13REP900750.las	LAS 1.4, PDRF 6	PASS	0	0	PASS	PASS	0 / 282	PASS	PASS	0
13REP900765.las	LAS 1.4, PDRF 6	PASS	0	0	PASS	PASS	0 / 286	PASS	PASS	0
13REP900780.las	LAS 1.4, PDRF 6	PASS	0	0	PASS	PASS	0 / 270	PASS	PASS	0
13REP900795.las	LAS 1.4, PDRF 6	PASS	0	0	PASS	PASS	0 / 263	PASS	PASS	0
13REP900810.las	LAS 1.4, PDRF 6	PASS	0	0	PASS	PASS	0 / 283	PASS	PASS	0
13REP900825.las	LAS 1.4, PDRF 6	PASS	0	0	PASS	PASS	0 / 283	PASS	PASS	0
13REP900840.las	LAS 1.4, PDRF 6	PASS	0	0	PASS	PASS	0 / 276	PASS	PASS	0
13REP900855.las	LAS 1.4, PDRF 6	PASS	0	0	PASS	PASS	0 / 287	PASS	PASS	0
13REP900870.las	LAS 1.4, PDRF 6	PASS	0	0	PASS	PASS	0 / 287	PASS	PASS	0
13REP900885.las	LAS 1.4, PDRF 6	PASS	0	0	PASS	PASS	0 / 283	PASS	PASS	0
13REP900900.las	LAS 1.4, PDRF 6	PASS	0	0	PASS	PASS	0 / 284	PASS	PASS	0
13REP900915.las	LAS 1.4, PDRF 6	PASS	0	0	PASS	PASS	0 / 284	PASS	PASS	0
13REP900930.las	LAS 1.4, PDRF 6	PASS	0	0	PASS	PASS	0 / 288	PASS	PASS	0
13REP900945.las	LAS 1.4, PDRF 6	PASS	0	0	PASS	PASS	0 / 287	PASS	PASS	0
13REP900960.las	LAS 1.4, PDRF 6	PASS	0	0	PASS	PASS	0 / 293	PASS	PASS	0
13REP900975.las	LAS 1.4, PDRF 6	PASS	0	0	PASS	PASS	0 / 287	PASS	PASS	0
13REP900990.las	LAS 1.4, PDRF 6	PASS	0	0	PASS	PASS	0 / 287	PASS	PASS	0
13REP915000.las	LAS 1.4, PDRF 6	PASS	0	0	PASS	PASS	0 / 299	PASS	PASS	0
13REP915015.las	LAS 1.4, PDRF 6	PASS	0	0	PASS	PASS	0 / 300	PASS	PASS	0
13REP915030.las	LAS 1.4, PDRF 6	PASS	0	0	PASS	PASS	0 / 298	PASS	PASS	0
13REP915045.las	LAS 1.4, PDRF 6	PASS	0	0	PASS	PASS	0 / 297	PASS	PASS	0
13REP915060.las	LAS 1.4, PDRF 6	PASS	0	0	PASS	PASS	0 / 296	PASS	PASS	0
13REP915075.las	LAS 1.4, PDRF 6	PASS	0	0	PASS	PASS	0 / 295	PASS	PASS	0
13REP915090.las	LAS 1.4, PDRF 6	PASS	0	0	PASS	PASS	0 / 296	PASS	PASS	0
13REP915105.las	LAS 1.4, PDRF 6	PASS	0	0	PASS	PASS	0 / 295	PASS	PASS	0
13REP915120.las	LAS 1.4, PDRF 6	PASS	0	0	PASS	PASS	0 / 293	PASS	PASS	0
13REP915135.las	LAS 1.4, PDRF 6	PASS	0	0	PASS	PASS	0 / 293	PASS	PASS	0
13REP915150.las	LAS 1.4, PDRF 6	PASS	0	0	PASS	PASS	0 / 293	PASS	PASS	0
13REP915165.las	LAS 1.4, PDRF 6	PASS	0	0	PASS	PASS	0 / 295	PASS	PASS	0
13REP915180.las	LAS 1.4, PDRF 6	PASS	0	0	PASS	PASS	0 / 292	PASS	PASS	0
13REP915195.las	LAS 1.4, PDRF 6	PASS	0	0	PASS	PASS	0 / 292	PASS	PASS	0
13REP915210.las	LAS 1.4, PDRF 6	PASS	0	0	PASS	PASS	0 / 285	PASS	PASS	0

DPH-1.1 Report on ASPRS LAS File Format (Tiled Data) - Compliance - continued

File	LAS Version/PDRF	System ID	Legacy Point Count	Legacy Return Counts	File Source ID	Global Encoding	VLRs / EVLRs	WKT	Intensity	Point Count with Bad Return Info
13REP915225.las	LAS 1.4, PDRF 6	PASS	0	0	PASS	PASS	0 / 291	PASS	PASS	0
13REP915240.las	LAS 1.4, PDRF 6	PASS	0	0	PASS	PASS	0 / 280	PASS	PASS	0
13REP915255.las	LAS 1.4, PDRF 6	PASS	0	0	PASS	PASS	0 / 279	PASS	PASS	0
13REP915270.las	LAS 1.4, PDRF 6	PASS	0	0	PASS	PASS	0 / 286	PASS	PASS	0
13REP915285.las	LAS 1.4, PDRF 6	PASS	0	0	PASS	PASS	0 / 280	PASS	PASS	0
13REP915300.las	LAS 1.4, PDRF 6	PASS	0	0	PASS	PASS	0 / 299	PASS	PASS	0
13REP915315.las	LAS 1.4, PDRF 6	PASS	0	0	PASS	PASS	0 / 300	PASS	PASS	0
13REP915330.las	LAS 1.4, PDRF 6	PASS	0	0	PASS	PASS	0 / 300	PASS	PASS	0
13REP915345.las	LAS 1.4, PDRF 6	PASS	0	0	PASS	PASS	0 / 299	PASS	PASS	0
13REP915360.las	LAS 1.4, PDRF 6	PASS	0	0	PASS	PASS	0 / 299	PASS	PASS	0
13REP915375.las	LAS 1.4, PDRF 6	PASS	0	0	PASS	PASS	0 / 306	PASS	PASS	0
13REP915390.las	LAS 1.4, PDRF 6	PASS	0	0	PASS	PASS	0 / 299	PASS	PASS	0
13REP915405.las	LAS 1.4, PDRF 6	PASS	0	0	PASS	PASS	0 / 299	PASS	PASS	0
13REP915420.las	LAS 1.4, PDRF 6	PASS	0	0	PASS	PASS	0 / 299	PASS	PASS	0
13REP915435.las	LAS 1.4, PDRF 6	PASS	0	0	PASS	PASS	0 / 301	PASS	PASS	0
13REP915450.las	LAS 1.4, PDRF 6	PASS	0	0	PASS	PASS	0 / 299	PASS	PASS	0
13REP915465.las	LAS 1.4, PDRF 6	PASS	0	0	PASS	PASS	0 / 300	PASS	PASS	0
13REP915480.las	LAS 1.4, PDRF 6	PASS	0	0	PASS	PASS	0 / 299	PASS	PASS	0
13REP915495.las	LAS 1.4, PDRF 6	PASS	0	0	PASS	PASS	0 / 309	PASS	PASS	0
13REP915510.las	LAS 1.4, PDRF 6	PASS	0	0	PASS	PASS	0 / 304	PASS	PASS	0
13REP915525.las	LAS 1.4, PDRF 6	PASS	0	0	PASS	PASS	0 / 324	PASS	PASS	0
13REP915540.las	LAS 1.4, PDRF 6	PASS	0	0	PASS	PASS	0 / 313	PASS	PASS	0
13REP915555.las	LAS 1.4, PDRF 6	PASS	0	0	PASS	PASS	0 / 299	PASS	PASS	0
13REP915570.las	LAS 1.4, PDRF 6	PASS	0	0	PASS	PASS	0 / 296	PASS	PASS	0
13REP915585.las	LAS 1.4, PDRF 6	PASS	0	0	PASS	PASS	0 / 292	PASS	PASS	0
13REP915600.las	LAS 1.4, PDRF 6	PASS	0	0	PASS	PASS	0 / 294	PASS	PASS	0
13REP915615.las	LAS 1.4, PDRF 6	PASS	0	0	PASS	PASS	0 / 295	PASS	PASS	0
13REP915630.las	LAS 1.4, PDRF 6	PASS	0	0	PASS	PASS	0 / 296	PASS	PASS	0
13REP915645.las	LAS 1.4, PDRF 6	PASS	0	0	PASS	PASS	0 / 293	PASS	PASS	0
13REP915660.las	LAS 1.4, PDRF 6	PASS	0	0	PASS	PASS	0 / 295	PASS	PASS	0
13REP915675.las	LAS 1.4, PDRF 6	PASS	0	0	PASS	PASS	0 / 293	PASS	PASS	0
13REP915690.las	LAS 1.4, PDRF 6	PASS	0	0	PASS	PASS	0 / 292	PASS	PASS	0
13REP915705.las	LAS 1.4, PDRF 6	PASS	0	0	PASS	PASS	0 / 292	PASS	PASS	0
13REP915720.las	LAS 1.4, PDRF 6	PASS	0	0	PASS	PASS	0 / 285	PASS	PASS	0
13REP915735.las	LAS 1.4, PDRF 6	PASS	0	0	PASS	PASS	0 / 291	PASS	PASS	0
13REP915750.las	LAS 1.4, PDRF 6	PASS	0	0	PASS	PASS	0 / 277	PASS	PASS	0
13REP915765.las	LAS 1.4, PDRF 6	PASS	0	0	PASS	PASS	0 / 291	PASS	PASS	0
13REP915780.las	LAS 1.4, PDRF 6	PASS	0	0	PASS	PASS	0 / 280	PASS	PASS	0
13REP915795.las	LAS 1.4, PDRF 6	PASS	0	0	PASS	PASS	0 / 263	PASS	PASS	0
13REP915810.las	LAS 1.4, PDRF 6	PASS	0	0	PASS	PASS	0 / 292	PASS	PASS	0
13REP915825.las	LAS 1.4, PDRF 6	PASS	0	0	PASS	PASS	0 / 291	PASS	PASS	0
13REP915840.las	LAS 1.4, PDRF 6	PASS	0	0	PASS	PASS	0 / 279	PASS	PASS	0
13REP915855.las	LAS 1.4, PDRF 6	PASS	0	0	PASS	PASS	0 / 292	PASS	PASS	0
13REP915870.las	LAS 1.4, PDRF 6	PASS	0	0	PASS	PASS	0 / 291	PASS	PASS	0
13REP915885.las	LAS 1.4, PDRF 6	PASS	0	0	PASS	PASS	0 / 292	PASS	PASS	0
13REP915900.las	LAS 1.4, PDRF 6	PASS	0	0	PASS	PASS	0 / 291	PASS	PASS	0
13REP915915.las	LAS 1.4, PDRF 6	PASS	0	0	PASS	PASS	0 / 280	PASS	PASS	0
13REP915930.las	LAS 1.4, PDRF 6	PASS	0	0	PASS	PASS	0 / 294	PASS	PASS	0
13REP915945.las	LAS 1.4, PDRF 6	PASS	0	0	PASS	PASS	0 / 291	PASS	PASS	0

DPH-1.1 Report on ASPRS LAS File Format (Tiled Data) - Compliance - continued

File	LAS Version/PDRF	System ID	Legacy Point Count	Legacy Return Counts	File Source ID	Global Encoding	VLRs / EVLRs	WKT	Intensity	Point Count with Bad Return Info
13REP915960.las	LAS 1.4, PDRF 6	PASS	0	0	PASS	PASS	0 / 272	PASS	PASS	0
13REP915975.las	LAS 1.4, PDRF 6	PASS	0	0	PASS	PASS	0 / 284	PASS	PASS	0
13REP915990.las	LAS 1.4, PDRF 6	PASS	0	0	PASS	PASS	0 / 279	PASS	PASS	0
13REP930000.las	LAS 1.4, PDRF 6	PASS	0	0	PASS	PASS	0 / 305	PASS	PASS	0
13REP930015.las	LAS 1.4, PDRF 6	PASS	0	0	PASS	PASS	0 / 305	PASS	PASS	0
13REP930030.las	LAS 1.4, PDRF 6	PASS	0	0	PASS	PASS	0 / 299	PASS	PASS	0
13REP930045.las	LAS 1.4, PDRF 6	PASS	0	0	PASS	PASS	0 / 292	PASS	PASS	0
13REP930060.las	LAS 1.4, PDRF 6	PASS	0	0	PASS	PASS	0 / 298	PASS	PASS	0
13REP930075.las	LAS 1.4, PDRF 6	PASS	0	0	PASS	PASS	0 / 297	PASS	PASS	0
13REP930090.las	LAS 1.4, PDRF 6	PASS	0	0	PASS	PASS	0 / 287	PASS	PASS	0
13REP930105.las	LAS 1.4, PDRF 6	PASS	0	0	PASS	PASS	0 / 293	PASS	PASS	0
13REP930120.las	LAS 1.4, PDRF 6	PASS	0	0	PASS	PASS	0 / 297	PASS	PASS	0
13REP930135.las	LAS 1.4, PDRF 6	PASS	0	0	PASS	PASS	0 / 293	PASS	PASS	0
13REP930150.las	LAS 1.4, PDRF 6	PASS	0	0	PASS	PASS	0 / 291	PASS	PASS	0
13REP930165.las	LAS 1.4, PDRF 6	PASS	0	0	PASS	PASS	0 / 304	PASS	PASS	0
13REP930180.las	LAS 1.4, PDRF 6	PASS	0	0	PASS	PASS	0 / 305	PASS	PASS	0
13REP930195.las	LAS 1.4, PDRF 6	PASS	0	0	PASS	PASS	0 / 304	PASS	PASS	0
13REP930210.las	LAS 1.4, PDRF 6	PASS	0	0	PASS	PASS	0 / 305	PASS	PASS	0
13REP930225.las	LAS 1.4, PDRF 6	PASS	0	0	PASS	PASS	0 / 292	PASS	PASS	0
13REP930240.las	LAS 1.4, PDRF 6	PASS	0	0	PASS	PASS	0 / 299	PASS	PASS	0
13REP930255.las	LAS 1.4, PDRF 6	PASS	0	0	PASS	PASS	0 / 299	PASS	PASS	0
13REP930270.las	LAS 1.4, PDRF 6	PASS	0	0	PASS	PASS	0 / 304	PASS	PASS	0
13REP930285.las	LAS 1.4, PDRF 6	PASS	0	0	PASS	PASS	0 / 300	PASS	PASS	0
13REP930300.las	LAS 1.4, PDRF 6	PASS	0	0	PASS	PASS	0 / 306	PASS	PASS	0
13REP930315.las	LAS 1.4, PDRF 6	PASS	0	0	PASS	PASS	0 / 304	PASS	PASS	0
13REP930330.las	LAS 1.4, PDRF 6	PASS	0	0	PASS	PASS	0 / 302	PASS	PASS	0
13REP930345.las	LAS 1.4, PDRF 6	PASS	0	0	PASS	PASS	0 / 305	PASS	PASS	0
13REP930360.las	LAS 1.4, PDRF 6	PASS	0	0	PASS	PASS	0 / 300	PASS	PASS	0
13REP930375.las	LAS 1.4, PDRF 6	PASS	0	0	PASS	PASS	0 / 299	PASS	PASS	0
13REP930390.las	LAS 1.4, PDRF 6	PASS	0	0	PASS	PASS	0 / 302	PASS	PASS	0
13REP930405.las	LAS 1.4, PDRF 6	PASS	0	0	PASS	PASS	0 / 306	PASS	PASS	0
13REP930420.las	LAS 1.4, PDRF 6	PASS	0	0	PASS	PASS	0 / 299	PASS	PASS	0
13REP930435.las	LAS 1.4, PDRF 6	PASS	0	0	PASS	PASS	0 / 305	PASS	PASS	0
13REP930450.las	LAS 1.4, PDRF 6	PASS	0	0	PASS	PASS	0 / 302	PASS	PASS	0
13REP930465.las	LAS 1.4, PDRF 6	PASS	0	0	PASS	PASS	0 / 306	PASS	PASS	0
13REP930480.las	LAS 1.4, PDRF 6	PASS	0	0	PASS	PASS	0 / 303	PASS	PASS	0
13REP930495.las	LAS 1.4, PDRF 6	PASS	0	0	PASS	PASS	0 / 304	PASS	PASS	0
13REP930510.las	LAS 1.4, PDRF 6	PASS	0	0	PASS	PASS	0 / 308	PASS	PASS	0
13REP930525.las	LAS 1.4, PDRF 6	PASS	0	0	PASS	PASS	0 / 266	PASS	PASS	0
13REP930540.las	LAS 1.4, PDRF 6	PASS	0	0	PASS	PASS	0 / 314	PASS	PASS	0
13REP930555.las	LAS 1.4, PDRF 6	PASS	0	0	PASS	PASS	0 / 305	PASS	PASS	0
13REP930570.las	LAS 1.4, PDRF 6	PASS	0	0	PASS	PASS	0 / 304	PASS	PASS	0
13REP930585.las	LAS 1.4, PDRF 6	PASS	0	0	PASS	PASS	0 / 304	PASS	PASS	0
13REP930600.las	LAS 1.4, PDRF 6	PASS	0	0	PASS	PASS	0 / 305	PASS	PASS	0
13REP930615.las	LAS 1.4, PDRF 6	PASS	0	0	PASS	PASS	0 / 304	PASS	PASS	0
13REP930630.las	LAS 1.4, PDRF 6	PASS	0	0	PASS	PASS	0 / 303	PASS	PASS	0
13REP930645.las	LAS 1.4, PDRF 6	PASS	0	0	PASS	PASS	0 / 305	PASS	PASS	0
13REP930660.las	LAS 1.4, PDRF 6	PASS	0	0	PASS	PASS	0 / 304	PASS	PASS	0
13REP930675.las	LAS 1.4, PDRF 6	PASS	0	0	PASS	PASS	0 / 305	PASS	PASS	0

DPH-1.1 Report on ASPRS LAS File Format (Tiled Data) - Compliance - continued

File	LAS Version/PDRF	System ID	Legacy Point Count	Legacy Return Counts	File Source ID	Global Encoding	VLRs / EVLRs	WKT	Intensity	Point Count with Bad Return Info
13REP930690.las	LAS 1.4, PDRF 6	PASS	0	0	PASS	PASS	0 / 304	PASS	PASS	0
13REP930705.las	LAS 1.4, PDRF 6	PASS	0	0	PASS	PASS	0 / 304	PASS	PASS	0
13REP930720.las	LAS 1.4, PDRF 6	PASS	0	0	PASS	PASS	0 / 304	PASS	PASS	0
13REP930735.las	LAS 1.4, PDRF 6	PASS	0	0	PASS	PASS	0 / 305	PASS	PASS	0
13REP930750.las	LAS 1.4, PDRF 6	PASS	0	0	PASS	PASS	0 / 305	PASS	PASS	0
13REP930765.las	LAS 1.4, PDRF 6	PASS	0	0	PASS	PASS	0 / 304	PASS	PASS	0
13REP930780.las	LAS 1.4, PDRF 6	PASS	0	0	PASS	PASS	0 / 304	PASS	PASS	0
13REP930795.las	LAS 1.4, PDRF 6	PASS	0	0	PASS	PASS	0 / 321	PASS	PASS	0
13REP930810.las	LAS 1.4, PDRF 6	PASS	0	0	PASS	PASS	0 / 317	PASS	PASS	0
13REP930825.las	LAS 1.4, PDRF 6	PASS	0	0	PASS	PASS	0 / 326	PASS	PASS	0
13REP930840.las	LAS 1.4, PDRF 6	PASS	0	0	PASS	PASS	0 / 315	PASS	PASS	0
13REP930855.las	LAS 1.4, PDRF 6	PASS	0	0	PASS	PASS	0 / 304	PASS	PASS	0
13REP930870.las	LAS 1.4, PDRF 6	PASS	0	0	PASS	PASS	0 / 305	PASS	PASS	0
13REP930885.las	LAS 1.4, PDRF 6	PASS	0	0	PASS	PASS	0 / 304	PASS	PASS	0
13REP930900.las	LAS 1.4, PDRF 6	PASS	0	0	PASS	PASS	0 / 304	PASS	PASS	0
13REP930915.las	LAS 1.4, PDRF 6	PASS	0	0	PASS	PASS	0 / 304	PASS	PASS	0
13REP930930.las	LAS 1.4, PDRF 6	PASS	0	0	PASS	PASS	0 / 319	PASS	PASS	0
13REP930945.las	LAS 1.4, PDRF 6	PASS	0	0	PASS	PASS	0 / 305	PASS	PASS	0
13REP930960.las	LAS 1.4, PDRF 6	PASS	0	0	PASS	PASS	0 / 305	PASS	PASS	0
13REP930975.las	LAS 1.4, PDRF 6	PASS	0	0	PASS	PASS	0 / 305	PASS	PASS	0
13REP930990.las	LAS 1.4, PDRF 6	PASS	0	0	PASS	PASS	0 / 305	PASS	PASS	0
13REP945000.las	LAS 1.4, PDRF 6	PASS	0	0	PASS	PASS	0 / 301	PASS	PASS	0
13REP945015.las	LAS 1.4, PDRF 6	PASS	0	0	PASS	PASS	0 / 301	PASS	PASS	0
13REP945030.las	LAS 1.4, PDRF 6	PASS	0	0	PASS	PASS	0 / 302	PASS	PASS	0
13REP945045.las	LAS 1.4, PDRF 6	PASS	0	0	PASS	PASS	0 / 303	PASS	PASS	0
13REP945060.las	LAS 1.4, PDRF 6	PASS	0	0	PASS	PASS	0 / 300	PASS	PASS	0
13REP945075.las	LAS 1.4, PDRF 6	PASS	0	0	PASS	PASS	0 / 300	PASS	PASS	0
13REP945090.las	LAS 1.4, PDRF 6	PASS	0	0	PASS	PASS	0 / 302	PASS	PASS	0
13REP945105.las	LAS 1.4, PDRF 6	PASS	0	0	PASS	PASS	0 / 302	PASS	PASS	0
13REP945120.las	LAS 1.4, PDRF 6	PASS	0	0	PASS	PASS	0 / 301	PASS	PASS	0
13REP945135.las	LAS 1.4, PDRF 6	PASS	0	0	PASS	PASS	0 / 301	PASS	PASS	0
13REP945150.las	LAS 1.4, PDRF 6	PASS	0	0	PASS	PASS	0 / 299	PASS	PASS	0
13REP945165.las	LAS 1.4, PDRF 6	PASS	0	0	PASS	PASS	0 / 301	PASS	PASS	0
13REP945180.las	LAS 1.4, PDRF 6	PASS	0	0	PASS	PASS	0 / 301	PASS	PASS	0
13REP945195.las	LAS 1.4, PDRF 6	PASS	0	0	PASS	PASS	0 / 300	PASS	PASS	0
13REP945210.las	LAS 1.4, PDRF 6	PASS	0	0	PASS	PASS	0 / 300	PASS	PASS	0
13REP945225.las	LAS 1.4, PDRF 6	PASS	0	0	PASS	PASS	0 / 302	PASS	PASS	0
13REP945240.las	LAS 1.4, PDRF 6	PASS	0	0	PASS	PASS	0 / 301	PASS	PASS	0
13REP945255.las	LAS 1.4, PDRF 6	PASS	0	0	PASS	PASS	0 / 302	PASS	PASS	0
13REP945270.las	LAS 1.4, PDRF 6	PASS	0	0	PASS	PASS	0 / 300	PASS	PASS	0
13REP945285.las	LAS 1.4, PDRF 6	PASS	0	0	PASS	PASS	0 / 301	PASS	PASS	0
13REP945300.las	LAS 1.4, PDRF 6	PASS	0	0	PASS	PASS	0 / 300	PASS	PASS	0
13REP945315.las	LAS 1.4, PDRF 6	PASS	0	0	PASS	PASS	0 / 301	PASS	PASS	0
13REP945330.las	LAS 1.4, PDRF 6	PASS	0	0	PASS	PASS	0 / 299	PASS	PASS	0
13REP945345.las	LAS 1.4, PDRF 6	PASS	0	0	PASS	PASS	0 / 301	PASS	PASS	0
13REP945360.las	LAS 1.4, PDRF 6	PASS	0	0	PASS	PASS	0 / 302	PASS	PASS	0
13REP945375.las	LAS 1.4, PDRF 6	PASS	0	0	PASS	PASS	0 / 301	PASS	PASS	0
13REP945390.las	LAS 1.4, PDRF 6	PASS	0	0	PASS	PASS	0 / 302	PASS	PASS	0
13REP945405.las	LAS 1.4, PDRF 6	PASS	0	0	PASS	PASS	0 / 299	PASS	PASS	0

DPH-1.1 Report on ASPRS LAS File Format (Tiled Data) - Compliance - continued

File	LAS Version/PDRF	System ID	Legacy Point Count	Legacy Return Counts	File Source ID	Global Encoding	VLRs / EVLRs	WKT	Intensity	Point Count with Bad Return Info
13REP945420.las	LAS 1.4, PDRF 6	PASS	0	0	PASS	PASS	0 / 301	PASS	PASS	0
13REP945435.las	LAS 1.4, PDRF 6	PASS	0	0	PASS	PASS	0 / 301	PASS	PASS	0
13REP945450.las	LAS 1.4, PDRF 6	PASS	0	0	PASS	PASS	0 / 303	PASS	PASS	0
13REP945465.las	LAS 1.4, PDRF 6	PASS	0	0	PASS	PASS	0 / 303	PASS	PASS	0
13REP945480.las	LAS 1.4, PDRF 6	PASS	0	0	PASS	PASS	0 / 300	PASS	PASS	0
13REP945495.las	LAS 1.4, PDRF 6	PASS	0	0	PASS	PASS	0 / 299	PASS	PASS	0
13REP945510.las	LAS 1.4, PDRF 6	PASS	0	0	PASS	PASS	0 / 300	PASS	PASS	0
13REP945525.las	LAS 1.4, PDRF 6	PASS	0	0	PASS	PASS	0 / 316	PASS	PASS	0
13REP945540.las	LAS 1.4, PDRF 6	PASS	0	0	PASS	PASS	0 / 313	PASS	PASS	0
13REP945555.las	LAS 1.4, PDRF 6	PASS	0	0	PASS	PASS	0 / 299	PASS	PASS	0
13REP945570.las	LAS 1.4, PDRF 6	PASS	0	0	PASS	PASS	0 / 306	PASS	PASS	0
13REP945585.las	LAS 1.4, PDRF 6	PASS	0	0	PASS	PASS	0 / 300	PASS	PASS	0
13REP945600.las	LAS 1.4, PDRF 6	PASS	0	0	PASS	PASS	0 / 301	PASS	PASS	0
13REP945615.las	LAS 1.4, PDRF 6	PASS	0	0	PASS	PASS	0 / 298	PASS	PASS	0
13REP945630.las	LAS 1.4, PDRF 6	PASS	0	0	PASS	PASS	0 / 320	PASS	PASS	0
13REP945645.las	LAS 1.4, PDRF 6	PASS	0	0	PASS	PASS	0 / 301	PASS	PASS	0
13REP945660.las	LAS 1.4, PDRF 6	PASS	0	0	PASS	PASS	0 / 300	PASS	PASS	0
13REP945675.las	LAS 1.4, PDRF 6	PASS	0	0	PASS	PASS	0 / 298	PASS	PASS	0
13REP945690.las	LAS 1.4, PDRF 6	PASS	0	0	PASS	PASS	0 / 301	PASS	PASS	0
13REP945705.las	LAS 1.4, PDRF 6	PASS	0	0	PASS	PASS	0 / 300	PASS	PASS	0
13REP945720.las	LAS 1.4, PDRF 6	PASS	0	0	PASS	PASS	0 / 323	PASS	PASS	0
13REP945735.las	LAS 1.4, PDRF 6	PASS	0	0	PASS	PASS	0 / 304	PASS	PASS	0
13REP945750.las	LAS 1.4, PDRF 6	PASS	0	0	PASS	PASS	0 / 301	PASS	PASS	0
13REP945765.las	LAS 1.4, PDRF 6	PASS	0	0	PASS	PASS	0 / 300	PASS	PASS	0
13REP945780.las	LAS 1.4, PDRF 6	PASS	0	0	PASS	PASS	0 / 300	PASS	PASS	0
13REP945795.las	LAS 1.4, PDRF 6	PASS	0	0	PASS	PASS	0 / 320	PASS	PASS	0
13REP945810.las	LAS 1.4, PDRF 6	PASS	0	0	PASS	PASS	0 / 357	PASS	PASS	0
13REP945825.las	LAS 1.4, PDRF 6	PASS	0	0	PASS	PASS	0 / 335	PASS	PASS	0
13REP945840.las	LAS 1.4, PDRF 6	PASS	0	0	PASS	PASS	0 / 302	PASS	PASS	0
13REP945855.las	LAS 1.4, PDRF 6	PASS	0	0	PASS	PASS	0 / 300	PASS	PASS	0
13REP945870.las	LAS 1.4, PDRF 6	PASS	0	0	PASS	PASS	0 / 301	PASS	PASS	0
13REP945885.las	LAS 1.4, PDRF 6	PASS	0	0	PASS	PASS	0 / 300	PASS	PASS	0
13REP945900.las	LAS 1.4, PDRF 6	PASS	0	0	PASS	PASS	0 / 301	PASS	PASS	0
13REP945915.las	LAS 1.4, PDRF 6	PASS	0	0	PASS	PASS	0 / 301	PASS	PASS	0
13REP945930.las	LAS 1.4, PDRF 6	PASS	0	0	PASS	PASS	0 / 298	PASS	PASS	0
13REP945945.las	LAS 1.4, PDRF 6	PASS	0	0	PASS	PASS	0 / 308	PASS	PASS	0
13REP945960.las	LAS 1.4, PDRF 6	PASS	0	0	PASS	PASS	0 / 297	PASS	PASS	0
13REP945975.las	LAS 1.4, PDRF 6	PASS	0	0	PASS	PASS	0 / 312	PASS	PASS	0
13REP945990.las	LAS 1.4, PDRF 6	PASS	0	0	PASS	PASS	0 / 314	PASS	PASS	0
13REP960000.las	LAS 1.4, PDRF 6	PASS	0	0	PASS	PASS	0 / 295	PASS	PASS	0
13REP960015.las	LAS 1.4, PDRF 6	PASS	0	0	PASS	PASS	0 / 296	PASS	PASS	0
13REP960030.las	LAS 1.4, PDRF 6	PASS	0	0	PASS	PASS	0 / 292	PASS	PASS	0
13REP960045.las	LAS 1.4, PDRF 6	PASS	0	0	PASS	PASS	0 / 296	PASS	PASS	0
13REP960060.las	LAS 1.4, PDRF 6	PASS	0	0	PASS	PASS	0 / 295	PASS	PASS	0
13REP960075.las	LAS 1.4, PDRF 6	PASS	0	0	PASS	PASS	0 / 295	PASS	PASS	0
13REP960090.las	LAS 1.4, PDRF 6	PASS	0	0	PASS	PASS	0 / 296	PASS	PASS	0
13REP960105.las	LAS 1.4, PDRF 6	PASS	0	0	PASS	PASS	0 / 295	PASS	PASS	0
13REP960120.las	LAS 1.4, PDRF 6	PASS	0	0	PASS	PASS	0 / 296	PASS	PASS	0
13REP960135.las	LAS 1.4, PDRF 6	PASS	0	0	PASS	PASS	0 / 295	PASS	PASS	0

DPH-1.1 Report on ASPRS LAS File Format (Tiled Data) - Compliance - continued

File	LAS Version/PDRF	System ID	Legacy Point Count	Legacy Return Counts	File Source ID	Global Encoding	VLRs / EVLRs	WKT	Intensity	Point Count with Bad Return Info
13REP960150.las	LAS 1.4, PDRF 6	PASS	0	0	PASS	PASS	0 / 280	PASS	PASS	0
13REP960165.las	LAS 1.4, PDRF 6	PASS	0	0	PASS	PASS	0 / 294	PASS	PASS	0
13REP960180.las	LAS 1.4, PDRF 6	PASS	0	0	PASS	PASS	0 / 294	PASS	PASS	0
13REP960195.las	LAS 1.4, PDRF 6	PASS	0	0	PASS	PASS	0 / 295	PASS	PASS	0
13REP960210.las	LAS 1.4, PDRF 6	PASS	0	0	PASS	PASS	0 / 293	PASS	PASS	0
13REP960225.las	LAS 1.4, PDRF 6	PASS	0	0	PASS	PASS	0 / 292	PASS	PASS	0
13REP960240.las	LAS 1.4, PDRF 6	PASS	0	0	PASS	PASS	0 / 291	PASS	PASS	0
13REP960255.las	LAS 1.4, PDRF 6	PASS	0	0	PASS	PASS	0 / 285	PASS	PASS	0
13REP960270.las	LAS 1.4, PDRF 6	PASS	0	0	PASS	PASS	0 / 279	PASS	PASS	0
13REP960285.las	LAS 1.4, PDRF 6	PASS	0	0	PASS	PASS	0 / 279	PASS	PASS	0
13REP960300.las	LAS 1.4, PDRF 6	PASS	0	0	PASS	PASS	0 / 277	PASS	PASS	0
13REP960315.las	LAS 1.4, PDRF 6	PASS	0	0	PASS	PASS	0 / 279	PASS	PASS	0
13REP960330.las	LAS 1.4, PDRF 6	PASS	0	0	PASS	PASS	0 / 290	PASS	PASS	0
13REP960345.las	LAS 1.4, PDRF 6	PASS	0	0	PASS	PASS	0 / 280	PASS	PASS	0
13REP960360.las	LAS 1.4, PDRF 6	PASS	0	0	PASS	PASS	0 / 279	PASS	PASS	0
13REP960375.las	LAS 1.4, PDRF 6	PASS	0	0	PASS	PASS	0 / 292	PASS	PASS	0
13REP960390.las	LAS 1.4, PDRF 6	PASS	0	0	PASS	PASS	0 / 293	PASS	PASS	0
13REP960405.las	LAS 1.4, PDRF 6	PASS	0	0	PASS	PASS	0 / 291	PASS	PASS	0
13REP960420.las	LAS 1.4, PDRF 6	PASS	0	0	PASS	PASS	0 / 291	PASS	PASS	0
13REP960435.las	LAS 1.4, PDRF 6	PASS	0	0	PASS	PASS	0 / 279	PASS	PASS	0
13REP960450.las	LAS 1.4, PDRF 6	PASS	0	0	PASS	PASS	0 / 279	PASS	PASS	0
13REP960465.las	LAS 1.4, PDRF 6	PASS	0	0	PASS	PASS	0 / 280	PASS	PASS	0
13REP960480.las	LAS 1.4, PDRF 6	PASS	0	0	PASS	PASS	0 / 292	PASS	PASS	0
13REP960495.las	LAS 1.4, PDRF 6	PASS	0	0	PASS	PASS	0 / 280	PASS	PASS	0
13REP960510.las	LAS 1.4, PDRF 6	PASS	0	0	PASS	PASS	0 / 277	PASS	PASS	0
13REP960525.las	LAS 1.4, PDRF 6	PASS	0	0	PASS	PASS	0 / 272	PASS	PASS	0
13REP960540.las	LAS 1.4, PDRF 6	PASS	0	0	PASS	PASS	0 / 277	PASS	PASS	0
13REP960555.las	LAS 1.4, PDRF 6	PASS	0	0	PASS	PASS	0 / 284	PASS	PASS	0
13REP960570.las	LAS 1.4, PDRF 6	PASS	0	0	PASS	PASS	0 / 279	PASS	PASS	0
13REP960585.las	LAS 1.4, PDRF 6	PASS	0	0	PASS	PASS	0 / 285	PASS	PASS	0
13REP960600.las	LAS 1.4, PDRF 6	PASS	0	0	PASS	PASS	0 / 285	PASS	PASS	0
13REP960615.las	LAS 1.4, PDRF 6	PASS	0	0	PASS	PASS	0 / 278	PASS	PASS	0
13REP960630.las	LAS 1.4, PDRF 6	PASS	0	0	PASS	PASS	0 / 292	PASS	PASS	0
13REP960645.las	LAS 1.4, PDRF 6	PASS	0	0	PASS	PASS	0 / 280	PASS	PASS	0
13REP960660.las	LAS 1.4, PDRF 6	PASS	0	0	PASS	PASS	0 / 293	PASS	PASS	0
13REP960675.las	LAS 1.4, PDRF 6	PASS	0	0	PASS	PASS	0 / 292	PASS	PASS	0
13REP960690.las	LAS 1.4, PDRF 6	PASS	0	0	PASS	PASS	0 / 291	PASS	PASS	0
13REP960705.las	LAS 1.4, PDRF 6	PASS	0	0	PASS	PASS	0 / 294	PASS	PASS	0
13REP960720.las	LAS 1.4, PDRF 6	PASS	0	0	PASS	PASS	0 / 291	PASS	PASS	0
13REP960735.las	LAS 1.4, PDRF 6	PASS	0	0	PASS	PASS	0 / 294	PASS	PASS	0
13REP960750.las	LAS 1.4, PDRF 6	PASS	0	0	PASS	PASS	0 / 294	PASS	PASS	0
13REP960765.las	LAS 1.4, PDRF 6	PASS	0	0	PASS	PASS	0 / 294	PASS	PASS	0
13REP960780.las	LAS 1.4, PDRF 6	PASS	0	0	PASS	PASS	0 / 293	PASS	PASS	0
13REP960795.las	LAS 1.4, PDRF 6	PASS	0	0	PASS	PASS	0 / 308	PASS	PASS	0
13REP960810.las	LAS 1.4, PDRF 6	PASS	0	0	PASS	PASS	0 / 314	PASS	PASS	0
13REP960825.las	LAS 1.4, PDRF 6	PASS	0	0	PASS	PASS	0 / 316	PASS	PASS	0
13REP960840.las	LAS 1.4, PDRF 6	PASS	0	0	PASS	PASS	0 / 291	PASS	PASS	0
13REP960855.las	LAS 1.4, PDRF 6	PASS	0	0	PASS	PASS	0 / 278	PASS	PASS	0
13REP960870.las	LAS 1.4, PDRF 6	PASS	0	0	PASS	PASS	0 / 292	PASS	PASS	0

DPH-1.1 Report on ASPRS LAS File Format (Tiled Data) - Compliance - continued

File	LAS Version/PDRF	System ID	Legacy Point Count	Legacy Return Counts	File Source ID	Global Encoding	VLRs / EVLRs	WKT	Intensity	Point Count with Bad Return Info
13REP960885.las	LAS 1.4, PDRF 6	PASS	0	0	PASS	PASS	0 / 286	PASS	PASS	0
13REP960900.las	LAS 1.4, PDRF 6	PASS	0	0	PASS	PASS	0 / 292	PASS	PASS	0
13REP960915.las	LAS 1.4, PDRF 6	PASS	0	0	PASS	PASS	0 / 294	PASS	PASS	0
13REP960930.las	LAS 1.4, PDRF 6	PASS	0	0	PASS	PASS	0 / 296	PASS	PASS	0
13REP960945.las	LAS 1.4, PDRF 6	PASS	0	0	PASS	PASS	0 / 295	PASS	PASS	0
13REP960960.las	LAS 1.4, PDRF 6	PASS	0	0	PASS	PASS	0 / 295	PASS	PASS	0
13REP960975.las	LAS 1.4, PDRF 6	PASS	0	0	PASS	PASS	0 / 297	PASS	PASS	0
13REP960990.las	LAS 1.4, PDRF 6	PASS	0	0	PASS	PASS	0 / 299	PASS	PASS	0
13REP975000.las	LAS 1.4, PDRF 6	PASS	0	0	PASS	PASS	0 / 297	PASS	PASS	0
13REP975015.las	LAS 1.4, PDRF 6	PASS	0	0	PASS	PASS	0 / 293	PASS	PASS	0
13REP975030.las	LAS 1.4, PDRF 6	PASS	0	0	PASS	PASS	0 / 291	PASS	PASS	0
13REP975045.las	LAS 1.4, PDRF 6	PASS	0	0	PASS	PASS	0 / 297	PASS	PASS	0
13REP975060.las	LAS 1.4, PDRF 6	PASS	0	0	PASS	PASS	0 / 304	PASS	PASS	0
13REP975075.las	LAS 1.4, PDRF 6	PASS	0	0	PASS	PASS	0 / 299	PASS	PASS	0
13REP975090.las	LAS 1.4, PDRF 6	PASS	0	0	PASS	PASS	0 / 298	PASS	PASS	0
13REP975105.las	LAS 1.4, PDRF 6	PASS	0	0	PASS	PASS	0 / 293	PASS	PASS	0
13REP975120.las	LAS 1.4, PDRF 6	PASS	0	0	PASS	PASS	0 / 297	PASS	PASS	0
13REP975135.las	LAS 1.4, PDRF 6	PASS	0	0	PASS	PASS	0 / 304	PASS	PASS	0
13REP975150.las	LAS 1.4, PDRF 6	PASS	0	0	PASS	PASS	0 / 297	PASS	PASS	0
13REP975165.las	LAS 1.4, PDRF 6	PASS	0	0	PASS	PASS	0 / 298	PASS	PASS	0
13REP975180.las	LAS 1.4, PDRF 6	PASS	0	0	PASS	PASS	0 / 299	PASS	PASS	0
13REP975195.las	LAS 1.4, PDRF 6	PASS	0	0	PASS	PASS	0 / 297	PASS	PASS	0
13REP975210.las	LAS 1.4, PDRF 6	PASS	0	0	PASS	PASS	0 / 297	PASS	PASS	0
13REP975225.las	LAS 1.4, PDRF 6	PASS	0	0	PASS	PASS	0 / 293	PASS	PASS	0
13REP975240.las	LAS 1.4, PDRF 6	PASS	0	0	PASS	PASS	0 / 304	PASS	PASS	0
13REP975255.las	LAS 1.4, PDRF 6	PASS	0	0	PASS	PASS	0 / 299	PASS	PASS	0
13REP975270.las	LAS 1.4, PDRF 6	PASS	0	0	PASS	PASS	0 / 297	PASS	PASS	0
13REP975285.las	LAS 1.4, PDRF 6	PASS	0	0	PASS	PASS	0 / 293	PASS	PASS	0
13REP975300.las	LAS 1.4, PDRF 6	PASS	0	0	PASS	PASS	0 / 292	PASS	PASS	0
13REP975315.las	LAS 1.4, PDRF 6	PASS	0	0	PASS	PASS	0 / 293	PASS	PASS	0
13REP975330.las	LAS 1.4, PDRF 6	PASS	0	0	PASS	PASS	0 / 293	PASS	PASS	0
13REP975345.las	LAS 1.4, PDRF 6	PASS	0	0	PASS	PASS	0 / 303	PASS	PASS	0
13REP975360.las	LAS 1.4, PDRF 6	PASS	0	0	PASS	PASS	0 / 291	PASS	PASS	0
13REP975375.las	LAS 1.4, PDRF 6	PASS	0	0	PASS	PASS	0 / 286	PASS	PASS	0
13REP975390.las	LAS 1.4, PDRF 6	PASS	0	0	PASS	PASS	0 / 286	PASS	PASS	0
13REP975405.las	LAS 1.4, PDRF 6	PASS	0	0	PASS	PASS	0 / 283	PASS	PASS	0
13REP975420.las	LAS 1.4, PDRF 6	PASS	0	0	PASS	PASS	0 / 284	PASS	PASS	0
13REP975435.las	LAS 1.4, PDRF 6	PASS	0	0	PASS	PASS	0 / 276	PASS	PASS	0
13REP975450.las	LAS 1.4, PDRF 6	PASS	0	0	PASS	PASS	0 / 275	PASS	PASS	0
13REP975465.las	LAS 1.4, PDRF 6	PASS	0	0	PASS	PASS	0 / 277	PASS	PASS	0
13REP975480.las	LAS 1.4, PDRF 6	PASS	0	0	PASS	PASS	0 / 278	PASS	PASS	0
13REP975495.las	LAS 1.4, PDRF 6	PASS	0	0	PASS	PASS	0 / 281	PASS	PASS	0
13REP975510.las	LAS 1.4, PDRF 6	PASS	0	0	PASS	PASS	0 / 275	PASS	PASS	0
13REP975525.las	LAS 1.4, PDRF 6	PASS	0	0	PASS	PASS	0 / 276	PASS	PASS	0
13REP975540.las	LAS 1.4, PDRF 6	PASS	0	0	PASS	PASS	0 / 280	PASS	PASS	0
13REP975555.las	LAS 1.4, PDRF 6	PASS	0	0	PASS	PASS	0 / 281	PASS	PASS	0
13REP975570.las	LAS 1.4, PDRF 6	PASS	0	0	PASS	PASS	0 / 277	PASS	PASS	0
13REP975585.las	LAS 1.4, PDRF 6	PASS	0	0	PASS	PASS	0 / 276	PASS	PASS	0
13REP975600.las	LAS 1.4, PDRF 6	PASS	0	0	PASS	PASS	0 / 277	PASS	PASS	0

DPH-1.1 Report on ASPRS LAS File Format (Tiled Data) - Compliance - continued

File	LAS Version/PDRF	System ID	Legacy Point Count	Legacy Return Counts	File Source ID	Global Encoding	VLRs / EVLRs	WKT	Intensity	Point Count with Bad Return Info
13REP975615.las	LAS 1.4, PDRF 6	PASS	0	0	PASS	PASS	0 / 277	PASS	PASS	0
13REP975630.las	LAS 1.4, PDRF 6	PASS	0	0	PASS	PASS	0 / 281	PASS	PASS	0
13REP975645.las	LAS 1.4, PDRF 6	PASS	0	0	PASS	PASS	0 / 279	PASS	PASS	0
13REP975660.las	LAS 1.4, PDRF 6	PASS	0	0	PASS	PASS	0 / 280	PASS	PASS	0
13REP975675.las	LAS 1.4, PDRF 6	PASS	0	0	PASS	PASS	0 / 279	PASS	PASS	0
13REP975690.las	LAS 1.4, PDRF 6	PASS	0	0	PASS	PASS	0 / 263	PASS	PASS	0
13REP975705.las	LAS 1.4, PDRF 6	PASS	0	0	PASS	PASS	0 / 268	PASS	PASS	0
13REP975720.las	LAS 1.4, PDRF 6	PASS	0	0	PASS	PASS	0 / 274	PASS	PASS	0
13REP975735.las	LAS 1.4, PDRF 6	PASS	0	0	PASS	PASS	0 / 276	PASS	PASS	0
13REP975750.las	LAS 1.4, PDRF 6	PASS	0	0	PASS	PASS	0 / 272	PASS	PASS	0
13REP975765.las	LAS 1.4, PDRF 6	PASS	0	0	PASS	PASS	0 / 276	PASS	PASS	0
13REP975780.las	LAS 1.4, PDRF 6	PASS	0	0	PASS	PASS	0 / 278	PASS	PASS	0
13REP975795.las	LAS 1.4, PDRF 6	PASS	0	0	PASS	PASS	0 / 304	PASS	PASS	0
13REP975810.las	LAS 1.4, PDRF 6	PASS	0	0	PASS	PASS	0 / 318	PASS	PASS	0
13REP975825.las	LAS 1.4, PDRF 6	PASS	0	0	PASS	PASS	0 / 314	PASS	PASS	0
13REP975840.las	LAS 1.4, PDRF 6	PASS	0	0	PASS	PASS	0 / 287	PASS	PASS	0
13REP975855.las	LAS 1.4, PDRF 6	PASS	0	0	PASS	PASS	0 / 282	PASS	PASS	0
13REP975870.las	LAS 1.4, PDRF 6	PASS	0	0	PASS	PASS	0 / 282	PASS	PASS	0
13REP975885.las	LAS 1.4, PDRF 6	PASS	0	0	PASS	PASS	0 / 283	PASS	PASS	0
13REP975900.las	LAS 1.4, PDRF 6	PASS	0	0	PASS	PASS	0 / 279	PASS	PASS	0
13REP975915.las	LAS 1.4, PDRF 6	PASS	0	0	PASS	PASS	0 / 286	PASS	PASS	0
13REP975930.las	LAS 1.4, PDRF 6	PASS	0	0	PASS	PASS	0 / 285	PASS	PASS	0
13REP975945.las	LAS 1.4, PDRF 6	PASS	0	0	PASS	PASS	0 / 285	PASS	PASS	0
13REP975960.las	LAS 1.4, PDRF 6	PASS	0	0	PASS	PASS	0 / 285	PASS	PASS	0
13REP975975.las	LAS 1.4, PDRF 6	PASS	0	0	PASS	PASS	0 / 281	PASS	PASS	0
13REP975990.las	LAS 1.4, PDRF 6	PASS	0	0	PASS	PASS	0 / 285	PASS	PASS	0
13REP990000.las	LAS 1.4, PDRF 6	PASS	0	0	PASS	PASS	0 / 288	PASS	PASS	0
13REP990015.las	LAS 1.4, PDRF 6	PASS	0	0	PASS	PASS	0 / 288	PASS	PASS	0
13REP990030.las	LAS 1.4, PDRF 6	PASS	0	0	PASS	PASS	0 / 287	PASS	PASS	0
13REP990045.las	LAS 1.4, PDRF 6	PASS	0	0	PASS	PASS	0 / 292	PASS	PASS	0
13REP990060.las	LAS 1.4, PDRF 6	PASS	0	0	PASS	PASS	0 / 300	PASS	PASS	0
13REP990075.las	LAS 1.4, PDRF 6	PASS	0	0	PASS	PASS	0 / 300	PASS	PASS	0
13REP990090.las	LAS 1.4, PDRF 6	PASS	0	0	PASS	PASS	0 / 294	PASS	PASS	0
13REP990105.las	LAS 1.4, PDRF 6	PASS	0	0	PASS	PASS	0 / 288	PASS	PASS	0
13REP990120.las	LAS 1.4, PDRF 6	PASS	0	0	PASS	PASS	0 / 299	PASS	PASS	0
13REP990135.las	LAS 1.4, PDRF 6	PASS	0	0	PASS	PASS	0 / 299	PASS	PASS	0
13REP990150.las	LAS 1.4, PDRF 6	PASS	0	0	PASS	PASS	0 / 299	PASS	PASS	0
13REP990165.las	LAS 1.4, PDRF 6	PASS	0	0	PASS	PASS	0 / 300	PASS	PASS	0
13REP990180.las	LAS 1.4, PDRF 6	PASS	0	0	PASS	PASS	0 / 298	PASS	PASS	0
13REP990195.las	LAS 1.4, PDRF 6	PASS	0	0	PASS	PASS	0 / 298	PASS	PASS	0
13REP990210.las	LAS 1.4, PDRF 6	PASS	0	0	PASS	PASS	0 / 293	PASS	PASS	0
13REP990225.las	LAS 1.4, PDRF 6	PASS	0	0	PASS	PASS	0 / 299	PASS	PASS	0
13REP990240.las	LAS 1.4, PDRF 6	PASS	0	0	PASS	PASS	0 / 299	PASS	PASS	0
13REP990255.las	LAS 1.4, PDRF 6	PASS	0	0	PASS	PASS	0 / 299	PASS	PASS	0
13REP990270.las	LAS 1.4, PDRF 6	PASS	0	0	PASS	PASS	0 / 298	PASS	PASS	0
13REP990285.las	LAS 1.4, PDRF 6	PASS	0	0	PASS	PASS	0 / 299	PASS	PASS	0
13REP990300.las	LAS 1.4, PDRF 6	PASS	0	0	PASS	PASS	0 / 300	PASS	PASS	0
13REP990315.las	LAS 1.4, PDRF 6	PASS	0	0	PASS	PASS	0 / 299	PASS	PASS	0
13REP990330.las	LAS 1.4, PDRF 6	PASS	0	0	PASS	PASS	0 / 300	PASS	PASS	0

DPH-1.1 Report on ASPRS LAS File Format (Tiled Data) - Compliance - continued

File	LAS Version/PDRF	System ID	Legacy Point Count	Legacy Return Counts	File Source ID	Global Encoding	VLRs / EVLRs	WKT	Intensity	Point Count with Bad Return Info
13REP990345.las	LAS 1.4, PDRF 6	PASS	0	0	PASS	PASS	0 / 300	PASS	PASS	0
13REP990360.las	LAS 1.4, PDRF 6	PASS	0	0	PASS	PASS	0 / 300	PASS	PASS	0
13REP990375.las	LAS 1.4, PDRF 6	PASS	0	0	PASS	PASS	0 / 300	PASS	PASS	0
13REP990390.las	LAS 1.4, PDRF 6	PASS	0	0	PASS	PASS	0 / 299	PASS	PASS	0
13REP990405.las	LAS 1.4, PDRF 6	PASS	0	0	PASS	PASS	0 / 299	PASS	PASS	0
13REP990420.las	LAS 1.4, PDRF 6	PASS	0	0	PASS	PASS	0 / 299	PASS	PASS	0
13REP990435.las	LAS 1.4, PDRF 6	PASS	0	0	PASS	PASS	0 / 287	PASS	PASS	0
13REP990450.las	LAS 1.4, PDRF 6	PASS	0	0	PASS	PASS	0 / 300	PASS	PASS	0
13REP990465.las	LAS 1.4, PDRF 6	PASS	0	0	PASS	PASS	0 / 299	PASS	PASS	0
13REP990480.las	LAS 1.4, PDRF 6	PASS	0	0	PASS	PASS	0 / 298	PASS	PASS	0
13REP990495.las	LAS 1.4, PDRF 6	PASS	0	0	PASS	PASS	0 / 300	PASS	PASS	0
13REP990510.las	LAS 1.4, PDRF 6	PASS	0	0	PASS	PASS	0 / 299	PASS	PASS	0
13REP990525.las	LAS 1.4, PDRF 6	PASS	0	0	PASS	PASS	0 / 299	PASS	PASS	0
13REP990540.las	LAS 1.4, PDRF 6	PASS	0	0	PASS	PASS	0 / 298	PASS	PASS	0
13REP990555.las	LAS 1.4, PDRF 6	PASS	0	0	PASS	PASS	0 / 287	PASS	PASS	0
13REP990570.las	LAS 1.4, PDRF 6	PASS	0	0	PASS	PASS	0 / 298	PASS	PASS	0
13REP990585.las	LAS 1.4, PDRF 6	PASS	0	0	PASS	PASS	0 / 287	PASS	PASS	0
13REP990600.las	LAS 1.4, PDRF 6	PASS	0	0	PASS	PASS	0 / 287	PASS	PASS	0
13REP990615.las	LAS 1.4, PDRF 6	PASS	0	0	PASS	PASS	0 / 287	PASS	PASS	0
13REP990630.las	LAS 1.4, PDRF 6	PASS	0	0	PASS	PASS	0 / 294	PASS	PASS	0
13REP990645.las	LAS 1.4, PDRF 6	PASS	0	0	PASS	PASS	0 / 288	PASS	PASS	0
13REP990660.las	LAS 1.4, PDRF 6	PASS	0	0	PASS	PASS	0 / 285	PASS	PASS	0
13REP990675.las	LAS 1.4, PDRF 6	PASS	0	0	PASS	PASS	0 / 284	PASS	PASS	0
13REP990690.las	LAS 1.4, PDRF 6	PASS	0	0	PASS	PASS	0 / 272	PASS	PASS	0
13REP990705.las	LAS 1.4, PDRF 6	PASS	0	0	PASS	PASS	0 / 283	PASS	PASS	0
13REP990720.las	LAS 1.4, PDRF 6	PASS	0	0	PASS	PASS	0 / 287	PASS	PASS	0
13REP990735.las	LAS 1.4, PDRF 6	PASS	0	0	PASS	PASS	0 / 288	PASS	PASS	0
13REP990750.las	LAS 1.4, PDRF 6	PASS	0	0	PASS	PASS	0 / 263	PASS	PASS	0
13REP990765.las	LAS 1.4, PDRF 6	PASS	0	0	PASS	PASS	0 / 286	PASS	PASS	0
13REP990780.las	LAS 1.4, PDRF 6	PASS	0	0	PASS	PASS	0 / 283	PASS	PASS	0
13REP990795.las	LAS 1.4, PDRF 6	PASS	0	0	PASS	PASS	0 / 299	PASS	PASS	0
13REP990810.las	LAS 1.4, PDRF 6	PASS	0	0	PASS	PASS	0 / 315	PASS	PASS	0
13REP990825.las	LAS 1.4, PDRF 6	PASS	0	0	PASS	PASS	0 / 311	PASS	PASS	0
13REP990840.las	LAS 1.4, PDRF 6	PASS	0	0	PASS	PASS	0 / 301	PASS	PASS	0
13REP990855.las	LAS 1.4, PDRF 6	PASS	0	0	PASS	PASS	0 / 302	PASS	PASS	0
13REP990870.las	LAS 1.4, PDRF 6	PASS	0	0	PASS	PASS	0 / 302	PASS	PASS	0
13REP990885.las	LAS 1.4, PDRF 6	PASS	0	0	PASS	PASS	0 / 301	PASS	PASS	0
13REP990900.las	LAS 1.4, PDRF 6	PASS	0	0	PASS	PASS	0 / 300	PASS	PASS	0
13REP990915.las	LAS 1.4, PDRF 6	PASS	0	0	PASS	PASS	0 / 300	PASS	PASS	0
13REP990930.las	LAS 1.4, PDRF 6	PASS	0	0	PASS	PASS	0 / 299	PASS	PASS	0
13REP990945.las	LAS 1.4, PDRF 6	PASS	0	0	PASS	PASS	0 / 311	PASS	PASS	0
13REP990960.las	LAS 1.4, PDRF 6	PASS	0	0	PASS	PASS	0 / 298	PASS	PASS	0
13REP990975.las	LAS 1.4, PDRF 6	PASS	0	0	PASS	PASS	0 / 300	PASS	PASS	0
13REP990990.las	LAS 1.4, PDRF 6	PASS	0	0	PASS	PASS	0 / 298	PASS	PASS	0
13REQ840005.las	LAS 1.4, PDRF 6	PASS	0	0	PASS	PASS	0 / 304	PASS	PASS	0
13REQ855005.las	LAS 1.4, PDRF 6	PASS	0	0	PASS	PASS	0 / 301	PASS	PASS	0
13REQ870005.las	LAS 1.4, PDRF 6	PASS	0	0	PASS	PASS	0 / 296	PASS	PASS	0
13REQ885005.las	LAS 1.4, PDRF 6	PASS	0	0	PASS	PASS	0 / 292	PASS	PASS	0
13REQ900005.las	LAS 1.4, PDRF 6	PASS	0	0	PASS	PASS	0 / 288	PASS	PASS	0

DPH-1.1 Report on ASPRS LAS File Format (Tiled Data) - Compliance - continued

File	LAS Version/PDRF	System ID	Legacy Point Count	Legacy Return Counts	File Source ID	Global Encoding	VLRs / EVLRs	WKT	Intensity	Point Count with Bad Return Info
13REQ915005.las	LAS 1.4, PDRF 6	PASS	0	0	PASS	PASS	0 / 293	PASS	PASS	0
13REQ930005.las	LAS 1.4, PDRF 6	PASS	0	0	PASS	PASS	0 / 305	PASS	PASS	0
13REQ945005.las	LAS 1.4, PDRF 6	PASS	0	0	PASS	PASS	0 / 315	PASS	PASS	0
13REQ960005.las	LAS 1.4, PDRF 6	PASS	0	0	PASS	PASS	0 / 298	PASS	PASS	0
13REQ975005.las	LAS 1.4, PDRF 6	PASS	0	0	PASS	PASS	0 / 285	PASS	PASS	0
13REQ990005.las	LAS 1.4, PDRF 6	PASS	0	0	PASS	PASS	0 / 299	PASS	PASS	0
13RFN005400.las	LAS 1.4, PDRF 6	PASS	0	0	PASS	PASS	0 / 18	PASS	PASS	0
13RFN005415.las	LAS 1.4, PDRF 6	PASS	0	0	PASS	PASS	0 / 262	PASS	PASS	0
13RFN005430.las	LAS 1.4, PDRF 6	PASS	0	0	PASS	PASS	0 / 285	PASS	PASS	0
13RFN005445.las	LAS 1.4, PDRF 6	PASS	0	0	PASS	PASS	0 / 291	PASS	PASS	0
13RFN005460.las	LAS 1.4, PDRF 6	PASS	0	0	PASS	PASS	0 / 296	PASS	PASS	0
13RFN005475.las	LAS 1.4, PDRF 6	PASS	0	0	PASS	PASS	0 / 295	PASS	PASS	0
13RFN005490.las	LAS 1.4, PDRF 6	PASS	0	0	PASS	PASS	0 / 297	PASS	PASS	0
13RFN005505.las	LAS 1.4, PDRF 6	PASS	0	0	PASS	PASS	0 / 263	PASS	PASS	0
13RFN005520.las	LAS 1.4, PDRF 6	PASS	0	0	PASS	PASS	0 / 280	PASS	PASS	0
13RFN005535.las	LAS 1.4, PDRF 6	PASS	0	0	PASS	PASS	0 / 278	PASS	PASS	0
13RFN005550.las	LAS 1.4, PDRF 6	PASS	0	0	PASS	PASS	0 / 291	PASS	PASS	0
13RFN005565.las	LAS 1.4, PDRF 6	PASS	0	0	PASS	PASS	0 / 294	PASS	PASS	0
13RFN005580.las	LAS 1.4, PDRF 6	PASS	0	0	PASS	PASS	0 / 296	PASS	PASS	0
13RFN005595.las	LAS 1.4, PDRF 6	PASS	0	0	PASS	PASS	0 / 296	PASS	PASS	0
13RFN005610.las	LAS 1.4, PDRF 6	PASS	0	0	PASS	PASS	0 / 295	PASS	PASS	0
13RFN005625.las	LAS 1.4, PDRF 6	PASS	0	0	PASS	PASS	0 / 280	PASS	PASS	0
13RFN005640.las	LAS 1.4, PDRF 6	PASS	0	0	PASS	PASS	0 / 280	PASS	PASS	0
13RFN005655.las	LAS 1.4, PDRF 6	PASS	0	0	PASS	PASS	0 / 277	PASS	PASS	0
13RFN005670.las	LAS 1.4, PDRF 6	PASS	0	0	PASS	PASS	0 / 291	PASS	PASS	0
13RFN005685.las	LAS 1.4, PDRF 6	PASS	0	0	PASS	PASS	0 / 294	PASS	PASS	0
13RFN005700.las	LAS 1.4, PDRF 6	PASS	0	0	PASS	PASS	0 / 296	PASS	PASS	0
13RFN005715.las	LAS 1.4, PDRF 6	PASS	0	0	PASS	PASS	0 / 295	PASS	PASS	0
13RFN005730.las	LAS 1.4, PDRF 6	PASS	0	0	PASS	PASS	0 / 296	PASS	PASS	0
13RFN005745.las	LAS 1.4, PDRF 6	PASS	0	0	PASS	PASS	0 / 292	PASS	PASS	0
13RFN005760.las	LAS 1.4, PDRF 6	PASS	0	0	PASS	PASS	0 / 290	PASS	PASS	0
13RFN005775.las	LAS 1.4, PDRF 6	PASS	0	0	PASS	PASS	0 / 286	PASS	PASS	0
13RFN005790.las	LAS 1.4, PDRF 6	PASS	0	0	PASS	PASS	0 / 291	PASS	PASS	0
13RFN005805.las	LAS 1.4, PDRF 6	PASS	0	0	PASS	PASS	0 / 293	PASS	PASS	0
13RFN005820.las	LAS 1.4, PDRF 6	PASS	0	0	PASS	PASS	0 / 295	PASS	PASS	0
13RFN005835.las	LAS 1.4, PDRF 6	PASS	0	0	PASS	PASS	0 / 297	PASS	PASS	0
13RFN005850.las	LAS 1.4, PDRF 6	PASS	0	0	PASS	PASS	0 / 296	PASS	PASS	0
13RFN005865.las	LAS 1.4, PDRF 6	PASS	0	0	PASS	PASS	0 / 291	PASS	PASS	0
13RFN005880.las	LAS 1.4, PDRF 6	PASS	0	0	PASS	PASS	0 / 294	PASS	PASS	0
13RFN005895.las	LAS 1.4, PDRF 6	PASS	0	0	PASS	PASS	0 / 286	PASS	PASS	0
13RFN005910.las	LAS 1.4, PDRF 6	PASS	0	0	PASS	PASS	0 / 291	PASS	PASS	0
13RFN005925.las	LAS 1.4, PDRF 6	PASS	0	0	PASS	PASS	0 / 300	PASS	PASS	0
13RFN005940.las	LAS 1.4, PDRF 6	PASS	0	0	PASS	PASS	0 / 297	PASS	PASS	0
13RFN005955.las	LAS 1.4, PDRF 6	PASS	0	0	PASS	PASS	0 / 285	PASS	PASS	0
13RFN005970.las	LAS 1.4, PDRF 6	PASS	0	0	PASS	PASS	0 / 295	PASS	PASS	0
13RFN005985.las	LAS 1.4, PDRF 6	PASS	0	0	PASS	PASS	0 / 294	PASS	PASS	0
13RFN020400.las	LAS 1.4, PDRF 6	PASS	0	0	PASS	PASS	0 / 64	PASS	PASS	0
13RFN020415.las	LAS 1.4, PDRF 6	PASS	0	0	PASS	PASS	0 / 291	PASS	PASS	0
13RFN020430.las	LAS 1.4, PDRF 6	PASS	0	0	PASS	PASS	0 / 292	PASS	PASS	0

DPH-1.1 Report on ASPRS LAS File Format (Tiled Data) - Compliance - continued

File	LAS Version/PDRF	System ID	Legacy Point Count	Legacy Return Counts	File Source ID	Global Encoding	VLRs / EVLRs	WKT	Intensity	Point Count with Bad Return Info
13RFN020445.las	LAS 1.4, PDRF 6	PASS	0	0	PASS	PASS	0 / 292	PASS	PASS	0
13RFN020460.las	LAS 1.4, PDRF 6	PASS	0	0	PASS	PASS	0 / 281	PASS	PASS	0
13RFN020475.las	LAS 1.4, PDRF 6	PASS	0	0	PASS	PASS	0 / 286	PASS	PASS	0
13RFN020490.las	LAS 1.4, PDRF 6	PASS	0	0	PASS	PASS	0 / 283	PASS	PASS	0
13RFN020505.las	LAS 1.4, PDRF 6	PASS	0	0	PASS	PASS	0 / 275	PASS	PASS	0
13RFN020520.las	LAS 1.4, PDRF 6	PASS	0	0	PASS	PASS	0 / 282	PASS	PASS	0
13RFN020535.las	LAS 1.4, PDRF 6	PASS	0	0	PASS	PASS	0 / 286	PASS	PASS	0
13RFN020550.las	LAS 1.4, PDRF 6	PASS	0	0	PASS	PASS	0 / 285	PASS	PASS	0
13RFN020565.las	LAS 1.4, PDRF 6	PASS	0	0	PASS	PASS	0 / 285	PASS	PASS	0
13RFN020580.las	LAS 1.4, PDRF 6	PASS	0	0	PASS	PASS	0 / 285	PASS	PASS	0
13RFN020595.las	LAS 1.4, PDRF 6	PASS	0	0	PASS	PASS	0 / 286	PASS	PASS	0
13RFN020610.las	LAS 1.4, PDRF 6	PASS	0	0	PASS	PASS	0 / 283	PASS	PASS	0
13RFN020625.las	LAS 1.4, PDRF 6	PASS	0	0	PASS	PASS	0 / 278	PASS	PASS	0
13RFN020640.las	LAS 1.4, PDRF 6	PASS	0	0	PASS	PASS	0 / 283	PASS	PASS	0
13RFN020655.las	LAS 1.4, PDRF 6	PASS	0	0	PASS	PASS	0 / 279	PASS	PASS	0
13RFN020670.las	LAS 1.4, PDRF 6	PASS	0	0	PASS	PASS	0 / 287	PASS	PASS	0
13RFN020685.las	LAS 1.4, PDRF 6	PASS	0	0	PASS	PASS	0 / 286	PASS	PASS	0
13RFN020700.las	LAS 1.4, PDRF 6	PASS	0	0	PASS	PASS	0 / 283	PASS	PASS	0
13RFN020715.las	LAS 1.4, PDRF 6	PASS	0	0	PASS	PASS	0 / 292	PASS	PASS	0
13RFN020730.las	LAS 1.4, PDRF 6	PASS	0	0	PASS	PASS	0 / 292	PASS	PASS	0
13RFN020745.las	LAS 1.4, PDRF 6	PASS	0	0	PASS	PASS	0 / 278	PASS	PASS	0
13RFN020760.las	LAS 1.4, PDRF 6	PASS	0	0	PASS	PASS	0 / 273	PASS	PASS	0
13RFN020775.las	LAS 1.4, PDRF 6	PASS	0	0	PASS	PASS	0 / 283	PASS	PASS	0
13RFN020790.las	LAS 1.4, PDRF 6	PASS	0	0	PASS	PASS	0 / 287	PASS	PASS	0
13RFN020805.las	LAS 1.4, PDRF 6	PASS	0	0	PASS	PASS	0 / 293	PASS	PASS	0
13RFN020820.las	LAS 1.4, PDRF 6	PASS	0	0	PASS	PASS	0 / 293	PASS	PASS	0
13RFN020835.las	LAS 1.4, PDRF 6	PASS	0	0	PASS	PASS	0 / 299	PASS	PASS	0
13RFN020850.las	LAS 1.4, PDRF 6	PASS	0	0	PASS	PASS	0 / 292	PASS	PASS	0
13RFN020865.las	LAS 1.4, PDRF 6	PASS	0	0	PASS	PASS	0 / 282	PASS	PASS	0
13RFN020880.las	LAS 1.4, PDRF 6	PASS	0	0	PASS	PASS	0 / 286	PASS	PASS	0
13RFN020895.las	LAS 1.4, PDRF 6	PASS	0	0	PASS	PASS	0 / 282	PASS	PASS	0
13RFN020910.las	LAS 1.4, PDRF 6	PASS	0	0	PASS	PASS	0 / 293	PASS	PASS	0
13RFN020925.las	LAS 1.4, PDRF 6	PASS	0	0	PASS	PASS	0 / 293	PASS	PASS	0
13RFN020940.las	LAS 1.4, PDRF 6	PASS	0	0	PASS	PASS	0 / 305	PASS	PASS	0
13RFN020955.las	LAS 1.4, PDRF 6	PASS	0	0	PASS	PASS	0 / 281	PASS	PASS	0
13RFN020970.las	LAS 1.4, PDRF 6	PASS	0	0	PASS	PASS	0 / 284	PASS	PASS	0
13RFN020985.las	LAS 1.4, PDRF 6	PASS	0	0	PASS	PASS	0 / 284	PASS	PASS	0
13RFN035385.las	LAS 1.4, PDRF 6	PASS	0	0	PASS	PASS	0 / 11	PASS	PASS	0
13RFN035400.las	LAS 1.4, PDRF 6	PASS	0	0	PASS	PASS	0 / 44	PASS	PASS	0
13RFN035415.las	LAS 1.4, PDRF 6	PASS	0	0	PASS	PASS	0 / 284	PASS	PASS	0
13RFN035430.las	LAS 1.4, PDRF 6	PASS	0	0	PASS	PASS	0 / 284	PASS	PASS	0
13RFN035445.las	LAS 1.4, PDRF 6	PASS	0	0	PASS	PASS	0 / 287	PASS	PASS	0
13RFN035460.las	LAS 1.4, PDRF 6	PASS	0	0	PASS	PASS	0 / 288	PASS	PASS	0
13RFN035475.las	LAS 1.4, PDRF 6	PASS	0	0	PASS	PASS	0 / 287	PASS	PASS	0
13RFN035490.las	LAS 1.4, PDRF 6	PASS	0	0	PASS	PASS	0 / 299	PASS	PASS	0
13RFN035505.las	LAS 1.4, PDRF 6	PASS	0	0	PASS	PASS	0 / 270	PASS	PASS	0
13RFN035520.las	LAS 1.4, PDRF 6	PASS	0	0	PASS	PASS	0 / 278	PASS	PASS	0
13RFN035535.las	LAS 1.4, PDRF 6	PASS	0	0	PASS	PASS	0 / 287	PASS	PASS	0
13RFN035550.las	LAS 1.4, PDRF 6	PASS	0	0	PASS	PASS	0 / 287	PASS	PASS	0

DPH-1.1 Report on ASPRS LAS File Format (Tiled Data) - Compliance - continued

File	LAS Version/PDRF	System ID	Legacy Point Count	Legacy Return Counts	File Source ID	Global Encoding	VLRs / EVLRs	WKT	Intensity	Point Count with Bad Return Info
13RFN035565.las	LAS 1.4, PDRF 6	PASS	0	0	PASS	PASS	0 / 287	PASS	PASS	0
13RFN035580.las	LAS 1.4, PDRF 6	PASS	0	0	PASS	PASS	0 / 288	PASS	PASS	0
13RFN035595.las	LAS 1.4, PDRF 6	PASS	0	0	PASS	PASS	0 / 302	PASS	PASS	0
13RFN035610.las	LAS 1.4, PDRF 6	PASS	0	0	PASS	PASS	0 / 301	PASS	PASS	0
13RFN035625.las	LAS 1.4, PDRF 6	PASS	0	0	PASS	PASS	0 / 283	PASS	PASS	0
13RFN035640.las	LAS 1.4, PDRF 6	PASS	0	0	PASS	PASS	0 / 282	PASS	PASS	0
13RFN035655.las	LAS 1.4, PDRF 6	PASS	0	0	PASS	PASS	0 / 284	PASS	PASS	0
13RFN035670.las	LAS 1.4, PDRF 6	PASS	0	0	PASS	PASS	0 / 294	PASS	PASS	0
13RFN035685.las	LAS 1.4, PDRF 6	PASS	0	0	PASS	PASS	0 / 292	PASS	PASS	0
13RFN035700.las	LAS 1.4, PDRF 6	PASS	0	0	PASS	PASS	0 / 287	PASS	PASS	0
13RFN035715.las	LAS 1.4, PDRF 6	PASS	0	0	PASS	PASS	0 / 300	PASS	PASS	0
13RFN035730.las	LAS 1.4, PDRF 6	PASS	0	0	PASS	PASS	0 / 302	PASS	PASS	0
13RFN035745.las	LAS 1.4, PDRF 6	PASS	0	0	PASS	PASS	0 / 283	PASS	PASS	0
13RFN035760.las	LAS 1.4, PDRF 6	PASS	0	0	PASS	PASS	0 / 272	PASS	PASS	0
13RFN035775.las	LAS 1.4, PDRF 6	PASS	0	0	PASS	PASS	0 / 287	PASS	PASS	0
13RFN035790.las	LAS 1.4, PDRF 6	PASS	0	0	PASS	PASS	0 / 286	PASS	PASS	0
13RFN035805.las	LAS 1.4, PDRF 6	PASS	0	0	PASS	PASS	0 / 287	PASS	PASS	0
13RFN035820.las	LAS 1.4, PDRF 6	PASS	0	0	PASS	PASS	0 / 293	PASS	PASS	0
13RFN035835.las	LAS 1.4, PDRF 6	PASS	0	0	PASS	PASS	0 / 302	PASS	PASS	0
13RFN035850.las	LAS 1.4, PDRF 6	PASS	0	0	PASS	PASS	0 / 300	PASS	PASS	0
13RFN035865.las	LAS 1.4, PDRF 6	PASS	0	0	PASS	PASS	0 / 288	PASS	PASS	0
13RFN035880.las	LAS 1.4, PDRF 6	PASS	0	0	PASS	PASS	0 / 288	PASS	PASS	0
13RFN035895.las	LAS 1.4, PDRF 6	PASS	0	0	PASS	PASS	0 / 283	PASS	PASS	0
13RFN035910.las	LAS 1.4, PDRF 6	PASS	0	0	PASS	PASS	0 / 288	PASS	PASS	0
13RFN035925.las	LAS 1.4, PDRF 6	PASS	0	0	PASS	PASS	0 / 300	PASS	PASS	0
13RFN035940.las	LAS 1.4, PDRF 6	PASS	0	0	PASS	PASS	0 / 302	PASS	PASS	0
13RFN035955.las	LAS 1.4, PDRF 6	PASS	0	0	PASS	PASS	0 / 282	PASS	PASS	0
13RFN035970.las	LAS 1.4, PDRF 6	PASS	0	0	PASS	PASS	0 / 270	PASS	PASS	0
13RFN035985.las	LAS 1.4, PDRF 6	PASS	0	0	PASS	PASS	0 / 277	PASS	PASS	0
13RFN050385.las	LAS 1.4, PDRF 6	PASS	0	0	PASS	PASS	0 / 23	PASS	PASS	0
13RFN050400.las	LAS 1.4, PDRF 6	PASS	0	0	PASS	PASS	0 / 266	PASS	PASS	0
13RFN050415.las	LAS 1.4, PDRF 6	PASS	0	0	PASS	PASS	0 / 291	PASS	PASS	0
13RFN050430.las	LAS 1.4, PDRF 6	PASS	0	0	PASS	PASS	0 / 292	PASS	PASS	0
13RFN050445.las	LAS 1.4, PDRF 6	PASS	0	0	PASS	PASS	0 / 294	PASS	PASS	0
13RFN050460.las	LAS 1.4, PDRF 6	PASS	0	0	PASS	PASS	0 / 295	PASS	PASS	0
13RFN050475.las	LAS 1.4, PDRF 6	PASS	0	0	PASS	PASS	0 / 295	PASS	PASS	0
13RFN050490.las	LAS 1.4, PDRF 6	PASS	0	0	PASS	PASS	0 / 302	PASS	PASS	0
13RFN050505.las	LAS 1.4, PDRF 6	PASS	0	0	PASS	PASS	0 / 279	PASS	PASS	0
13RFN050520.las	LAS 1.4, PDRF 6	PASS	0	0	PASS	PASS	0 / 276	PASS	PASS	0
13RFN050535.las	LAS 1.4, PDRF 6	PASS	0	0	PASS	PASS	0 / 290	PASS	PASS	0
13RFN050550.las	LAS 1.4, PDRF 6	PASS	0	0	PASS	PASS	0 / 292	PASS	PASS	0
13RFN050565.las	LAS 1.4, PDRF 6	PASS	0	0	PASS	PASS	0 / 294	PASS	PASS	0
13RFN050580.las	LAS 1.4, PDRF 6	PASS	0	0	PASS	PASS	0 / 296	PASS	PASS	0
13RFN050595.las	LAS 1.4, PDRF 6	PASS	0	0	PASS	PASS	0 / 296	PASS	PASS	0
13RFN050610.las	LAS 1.4, PDRF 6	PASS	0	0	PASS	PASS	0 / 295	PASS	PASS	0
13RFN050625.las	LAS 1.4, PDRF 6	PASS	0	0	PASS	PASS	0 / 277	PASS	PASS	0
13RFN050640.las	LAS 1.4, PDRF 6	PASS	0	0	PASS	PASS	0 / 280	PASS	PASS	0
13RFN050655.las	LAS 1.4, PDRF 6	PASS	0	0	PASS	PASS	0 / 284	PASS	PASS	0
13RFN050670.las	LAS 1.4, PDRF 6	PASS	0	0	PASS	PASS	0 / 290	PASS	PASS	0

DPH-1.1 Report on ASPRS LAS File Format (Tiled Data) - Compliance - continued

File	LAS Version/PDRF	System ID	Legacy Point Count	Legacy Return Counts	File Source ID	Global Encoding	VLRs / EVLRs	WKT	Intensity	Point Count with Bad Return Info
13RFN050685.las	LAS 1.4, PDRF 6	PASS	0	0	PASS	PASS	0 / 293	PASS	PASS	0
13RFN050700.las	LAS 1.4, PDRF 6	PASS	0	0	PASS	PASS	0 / 296	PASS	PASS	0
13RFN050715.las	LAS 1.4, PDRF 6	PASS	0	0	PASS	PASS	0 / 295	PASS	PASS	0
13RFN050730.las	LAS 1.4, PDRF 6	PASS	0	0	PASS	PASS	0 / 296	PASS	PASS	0
13RFN050745.las	LAS 1.4, PDRF 6	PASS	0	0	PASS	PASS	0 / 280	PASS	PASS	0
13RFN050760.las	LAS 1.4, PDRF 6	PASS	0	0	PASS	PASS	0 / 263	PASS	PASS	0
13RFN050775.las	LAS 1.4, PDRF 6	PASS	0	0	PASS	PASS	0 / 280	PASS	PASS	0
13RFN050790.las	LAS 1.4, PDRF 6	PASS	0	0	PASS	PASS	0 / 291	PASS	PASS	0
13RFN050805.las	LAS 1.4, PDRF 6	PASS	0	0	PASS	PASS	0 / 320	PASS	PASS	0
13RFN050820.las	LAS 1.4, PDRF 6	PASS	0	0	PASS	PASS	0 / 296	PASS	PASS	0
13RFN050835.las	LAS 1.4, PDRF 6	PASS	0	0	PASS	PASS	0 / 296	PASS	PASS	0
13RFN050850.las	LAS 1.4, PDRF 6	PASS	0	0	PASS	PASS	0 / 295	PASS	PASS	0
13RFN050865.las	LAS 1.4, PDRF 6	PASS	0	0	PASS	PASS	0 / 280	PASS	PASS	0
13RFN050880.las	LAS 1.4, PDRF 6	PASS	0	0	PASS	PASS	0 / 285	PASS	PASS	0
13RFN050895.las	LAS 1.4, PDRF 6	PASS	0	0	PASS	PASS	0 / 286	PASS	PASS	0
13RFN050910.las	LAS 1.4, PDRF 6	PASS	0	0	PASS	PASS	0 / 293	PASS	PASS	0
13RFN050925.las	LAS 1.4, PDRF 6	PASS	0	0	PASS	PASS	0 / 294	PASS	PASS	0
13RFN050940.las	LAS 1.4, PDRF 6	PASS	0	0	PASS	PASS	0 / 296	PASS	PASS	0
13RFN050955.las	LAS 1.4, PDRF 6	PASS	0	0	PASS	PASS	0 / 279	PASS	PASS	0
13RFN050970.las	LAS 1.4, PDRF 6	PASS	0	0	PASS	PASS	0 / 263	PASS	PASS	0
13RFN050985.las	LAS 1.4, PDRF 6	PASS	0	0	PASS	PASS	0 / 71	PASS	PASS	0
13RFN065385.las	LAS 1.4, PDRF 6	PASS	0	0	PASS	PASS	0 / 54	PASS	PASS	0
13RFN065400.las	LAS 1.4, PDRF 6	PASS	0	0	PASS	PASS	0 / 260	PASS	PASS	0
13RFN065415.las	LAS 1.4, PDRF 6	PASS	0	0	PASS	PASS	0 / 285	PASS	PASS	0
13RFN065430.las	LAS 1.4, PDRF 6	PASS	0	0	PASS	PASS	0 / 286	PASS	PASS	0
13RFN065445.las	LAS 1.4, PDRF 6	PASS	0	0	PASS	PASS	0 / 296	PASS	PASS	0
13RFN065460.las	LAS 1.4, PDRF 6	PASS	0	0	PASS	PASS	0 / 293	PASS	PASS	0
13RFN065475.las	LAS 1.4, PDRF 6	PASS	0	0	PASS	PASS	0 / 285	PASS	PASS	0
13RFN065490.las	LAS 1.4, PDRF 6	PASS	0	0	PASS	PASS	0 / 283	PASS	PASS	0
13RFN065505.las	LAS 1.4, PDRF 6	PASS	0	0	PASS	PASS	0 / 276	PASS	PASS	0
13RFN065520.las	LAS 1.4, PDRF 6	PASS	0	0	PASS	PASS	0 / 274	PASS	PASS	0
13RFN065535.las	LAS 1.4, PDRF 6	PASS	0	0	PASS	PASS	0 / 283	PASS	PASS	0
13RFN065550.las	LAS 1.4, PDRF 6	PASS	0	0	PASS	PASS	0 / 292	PASS	PASS	0
13RFN065565.las	LAS 1.4, PDRF 6	PASS	0	0	PASS	PASS	0 / 292	PASS	PASS	0
13RFN065580.las	LAS 1.4, PDRF 6	PASS	0	0	PASS	PASS	0 / 285	PASS	PASS	0
13RFN065595.las	LAS 1.4, PDRF 6	PASS	0	0	PASS	PASS	0 / 283	PASS	PASS	0
13RFN065610.las	LAS 1.4, PDRF 6	PASS	0	0	PASS	PASS	0 / 283	PASS	PASS	0
13RFN065625.las	LAS 1.4, PDRF 6	PASS	0	0	PASS	PASS	0 / 268	PASS	PASS	0
13RFN065640.las	LAS 1.4, PDRF 6	PASS	0	0	PASS	PASS	0 / 277	PASS	PASS	0
13RFN065655.las	LAS 1.4, PDRF 6	PASS	0	0	PASS	PASS	0 / 285	PASS	PASS	0
13RFN065670.las	LAS 1.4, PDRF 6	PASS	0	0	PASS	PASS	0 / 283	PASS	PASS	0
13RFN065685.las	LAS 1.4, PDRF 6	PASS	0	0	PASS	PASS	0 / 283	PASS	PASS	0
13RFN065700.las	LAS 1.4, PDRF 6	PASS	0	0	PASS	PASS	0 / 286	PASS	PASS	0
13RFN065715.las	LAS 1.4, PDRF 6	PASS	0	0	PASS	PASS	0 / 293	PASS	PASS	0
13RFN065730.las	LAS 1.4, PDRF 6	PASS	0	0	PASS	PASS	0 / 292	PASS	PASS	0
13RFN065745.las	LAS 1.4, PDRF 6	PASS	0	0	PASS	PASS	0 / 283	PASS	PASS	0
13RFN065760.las	LAS 1.4, PDRF 6	PASS	0	0	PASS	PASS	0 / 281	PASS	PASS	0
13RFN065775.las	LAS 1.4, PDRF 6	PASS	0	0	PASS	PASS	0 / 291	PASS	PASS	0
13RFN065790.las	LAS 1.4, PDRF 6	PASS	0	0	PASS	PASS	0 / 291	PASS	PASS	0

DPH-1.1 Report on ASPRS LAS File Format (Tiled Data) - Compliance - continued

File	LAS Version/PDRF	System ID	Legacy Point Count	Legacy Return Counts	File Source ID	Global Encoding	VLRs / EVLRs	WKT	Intensity	Point Count with Bad Return Info
13RFN065805.las	LAS 1.4, PDRF 6	PASS	0	0	PASS	PASS	0 / 300	PASS	PASS	0
13RFN065820.las	LAS 1.4, PDRF 6	PASS	0	0	PASS	PASS	0 / 292	PASS	PASS	0
13RFN065835.las	LAS 1.4, PDRF 6	PASS	0	0	PASS	PASS	0 / 291	PASS	PASS	0
13RFN065850.las	LAS 1.4, PDRF 6	PASS	0	0	PASS	PASS	0 / 285	PASS	PASS	0
13RFN065865.las	LAS 1.4, PDRF 6	PASS	0	0	PASS	PASS	0 / 278	PASS	PASS	0
13RFN065880.las	LAS 1.4, PDRF 6	PASS	0	0	PASS	PASS	0 / 282	PASS	PASS	0
13RFN065895.las	LAS 1.4, PDRF 6	PASS	0	0	PASS	PASS	0 / 287	PASS	PASS	0
13RFN065910.las	LAS 1.4, PDRF 6	PASS	0	0	PASS	PASS	0 / 292	PASS	PASS	0
13RFN065925.las	LAS 1.4, PDRF 6	PASS	0	0	PASS	PASS	0 / 336	PASS	PASS	0
13RFN065940.las	LAS 1.4, PDRF 6	PASS	0	0	PASS	PASS	0 / 401	PASS	PASS	0
13RFN065955.las	LAS 1.4, PDRF 6	PASS	0	0	PASS	PASS	0 / 335	PASS	PASS	0
13RFN065970.las	LAS 1.4, PDRF 6	PASS	0	0	PASS	PASS	0 / 313	PASS	PASS	0
13RFN065985.las	LAS 1.4, PDRF 6	PASS	0	0	PASS	PASS	0 / 309	PASS	PASS	0
13RFN080385.las	LAS 1.4, PDRF 6	PASS	0	0	PASS	PASS	0 / 16	PASS	PASS	0
13RFN080400.las	LAS 1.4, PDRF 6	PASS	0	0	PASS	PASS	0 / 264	PASS	PASS	0
13RFN080415.las	LAS 1.4, PDRF 6	PASS	0	0	PASS	PASS	0 / 283	PASS	PASS	0
13RFN080430.las	LAS 1.4, PDRF 6	PASS	0	0	PASS	PASS	0 / 288	PASS	PASS	0
13RFN080445.las	LAS 1.4, PDRF 6	PASS	0	0	PASS	PASS	0 / 288	PASS	PASS	0
13RFN080460.las	LAS 1.4, PDRF 6	PASS	0	0	PASS	PASS	0 / 288	PASS	PASS	0
13RFN080475.las	LAS 1.4, PDRF 6	PASS	0	0	PASS	PASS	0 / 300	PASS	PASS	0
13RFN080490.las	LAS 1.4, PDRF 6	PASS	0	0	PASS	PASS	0 / 287	PASS	PASS	0
13RFN080505.las	LAS 1.4, PDRF 6	PASS	0	0	PASS	PASS	0 / 284	PASS	PASS	0
13RFN080520.las	LAS 1.4, PDRF 6	PASS	0	0	PASS	PASS	0 / 282	PASS	PASS	0
13RFN080535.las	LAS 1.4, PDRF 6	PASS	0	0	PASS	PASS	0 / 282	PASS	PASS	0
13RFN080550.las	LAS 1.4, PDRF 6	PASS	0	0	PASS	PASS	0 / 288	PASS	PASS	0
13RFN080565.las	LAS 1.4, PDRF 6	PASS	0	0	PASS	PASS	0 / 288	PASS	PASS	0
13RFN080580.las	LAS 1.4, PDRF 6	PASS	0	0	PASS	PASS	0 / 297	PASS	PASS	0
13RFN080595.las	LAS 1.4, PDRF 6	PASS	0	0	PASS	PASS	0 / 299	PASS	PASS	0
13RFN080610.las	LAS 1.4, PDRF 6	PASS	0	0	PASS	PASS	0 / 298	PASS	PASS	0
13RFN080625.las	LAS 1.4, PDRF 6	PASS	0	0	PASS	PASS	0 / 269	PASS	PASS	0
13RFN080640.las	LAS 1.4, PDRF 6	PASS	0	0	PASS	PASS	0 / 283	PASS	PASS	0
13RFN080655.las	LAS 1.4, PDRF 6	PASS	0	0	PASS	PASS	0 / 284	PASS	PASS	0
13RFN080670.las	LAS 1.4, PDRF 6	PASS	0	0	PASS	PASS	0 / 286	PASS	PASS	0
13RFN080685.las	LAS 1.4, PDRF 6	PASS	0	0	PASS	PASS	0 / 288	PASS	PASS	0
13RFN080700.las	LAS 1.4, PDRF 6	PASS	0	0	PASS	PASS	0 / 288	PASS	PASS	0
13RFN080715.las	LAS 1.4, PDRF 6	PASS	0	0	PASS	PASS	0 / 303	PASS	PASS	0
13RFN080730.las	LAS 1.4, PDRF 6	PASS	0	0	PASS	PASS	0 / 300	PASS	PASS	0
13RFN080745.las	LAS 1.4, PDRF 6	PASS	0	0	PASS	PASS	0 / 276	PASS	PASS	0
13RFN080760.las	LAS 1.4, PDRF 6	PASS	0	0	PASS	PASS	0 / 263	PASS	PASS	0
13RFN080775.las	LAS 1.4, PDRF 6	PASS	0	0	PASS	PASS	0 / 287	PASS	PASS	0
13RFN080790.las	LAS 1.4, PDRF 6	PASS	0	0	PASS	PASS	0 / 288	PASS	PASS	0
13RFN080805.las	LAS 1.4, PDRF 6	PASS	0	0	PASS	PASS	0 / 288	PASS	PASS	0
13RFN080820.las	LAS 1.4, PDRF 6	PASS	0	0	PASS	PASS	0 / 288	PASS	PASS	0
13RFN080835.las	LAS 1.4, PDRF 6	PASS	0	0	PASS	PASS	0 / 300	PASS	PASS	0
13RFN080850.las	LAS 1.4, PDRF 6	PASS	0	0	PASS	PASS	0 / 300	PASS	PASS	0
13RFN080865.las	LAS 1.4, PDRF 6	PASS	0	0	PASS	PASS	0 / 287	PASS	PASS	0
13RFN080880.las	LAS 1.4, PDRF 6	PASS	0	0	PASS	PASS	0 / 283	PASS	PASS	0
13RFN080895.las	LAS 1.4, PDRF 6	PASS	0	0	PASS	PASS	0 / 302	PASS	PASS	0
13RFN080910.las	LAS 1.4, PDRF 6	PASS	0	0	PASS	PASS	0 / 313	PASS	PASS	0

DPH-1.1 Report on ASPRS LAS File Format (Tiled Data) - Compliance - continued

File	LAS Version/PDRF	System ID	Legacy Point Count	Legacy Return Counts	File Source ID	Global Encoding	VLRs / EVLRs	WKT	Intensity	Point Count with Bad Return Info
13RFN080925.las	LAS 1.4, PDRF 6	PASS	0	0	PASS	PASS	0 / 312	PASS	PASS	0
13RFN080940.las	LAS 1.4, PDRF 6	PASS	0	0	PASS	PASS	0 / 301	PASS	PASS	0
13RFN080955.las	LAS 1.4, PDRF 6	PASS	0	0	PASS	PASS	0 / 300	PASS	PASS	0
13RFN080970.las	LAS 1.4, PDRF 6	PASS	0	0	PASS	PASS	0 / 300	PASS	PASS	0
13RFN080985.las	LAS 1.4, PDRF 6	PASS	0	0	PASS	PASS	0 / 300	PASS	PASS	0
13RFN095385.las	LAS 1.4, PDRF 6	PASS	0	0	PASS	PASS	0 / 65	PASS	PASS	0
13RFN095400.las	LAS 1.4, PDRF 6	PASS	0	0	PASS	PASS	0 / 290	PASS	PASS	0
13RFN095415.las	LAS 1.4, PDRF 6	PASS	0	0	PASS	PASS	0 / 291	PASS	PASS	0
13RFN095430.las	LAS 1.4, PDRF 6	PASS	0	0	PASS	PASS	0 / 292	PASS	PASS	0
13RFN095445.las	LAS 1.4, PDRF 6	PASS	0	0	PASS	PASS	0 / 294	PASS	PASS	0
13RFN095460.las	LAS 1.4, PDRF 6	PASS	0	0	PASS	PASS	0 / 296	PASS	PASS	0
13RFN095475.las	LAS 1.4, PDRF 6	PASS	0	0	PASS	PASS	0 / 295	PASS	PASS	0
13RFN095490.las	LAS 1.4, PDRF 6	PASS	0	0	PASS	PASS	0 / 291	PASS	PASS	0
13RFN095505.las	LAS 1.4, PDRF 6	PASS	0	0	PASS	PASS	0 / 290	PASS	PASS	0
13RFN095520.las	LAS 1.4, PDRF 6	PASS	0	0	PASS	PASS	0 / 278	PASS	PASS	0
13RFN095535.las	LAS 1.4, PDRF 6	PASS	0	0	PASS	PASS	0 / 290	PASS	PASS	0
13RFN095550.las	LAS 1.4, PDRF 6	PASS	0	0	PASS	PASS	0 / 291	PASS	PASS	0
13RFN095565.las	LAS 1.4, PDRF 6	PASS	0	0	PASS	PASS	0 / 296	PASS	PASS	0
13RFN095580.las	LAS 1.4, PDRF 6	PASS	0	0	PASS	PASS	0 / 295	PASS	PASS	0
13RFN095595.las	LAS 1.4, PDRF 6	PASS	0	0	PASS	PASS	0 / 296	PASS	PASS	0
13RFN095610.las	LAS 1.4, PDRF 6	PASS	0	0	PASS	PASS	0 / 294	PASS	PASS	0
13RFN095625.las	LAS 1.4, PDRF 6	PASS	0	0	PASS	PASS	0 / 265	PASS	PASS	0
13RFN095640.las	LAS 1.4, PDRF 6	PASS	0	0	PASS	PASS	0 / 279	PASS	PASS	0
13RFN095655.las	LAS 1.4, PDRF 6	PASS	0	0	PASS	PASS	0 / 286	PASS	PASS	0
13RFN095670.las	LAS 1.4, PDRF 6	PASS	0	0	PASS	PASS	0 / 291	PASS	PASS	0
13RFN095685.las	LAS 1.4, PDRF 6	PASS	0	0	PASS	PASS	0 / 296	PASS	PASS	0
13RFN095700.las	LAS 1.4, PDRF 6	PASS	0	0	PASS	PASS	0 / 296	PASS	PASS	0
13RFN095715.las	LAS 1.4, PDRF 6	PASS	0	0	PASS	PASS	0 / 296	PASS	PASS	0
13RFN095730.las	LAS 1.4, PDRF 6	PASS	0	0	PASS	PASS	0 / 296	PASS	PASS	0
13RFN095745.las	LAS 1.4, PDRF 6	PASS	0	0	PASS	PASS	0 / 285	PASS	PASS	0
13RFN095760.las	LAS 1.4, PDRF 6	PASS	0	0	PASS	PASS	0 / 278	PASS	PASS	0
13RFN095775.las	LAS 1.4, PDRF 6	PASS	0	0	PASS	PASS	0 / 292	PASS	PASS	0
13RFN095790.las	LAS 1.4, PDRF 6	PASS	0	0	PASS	PASS	0 / 292	PASS	PASS	0
13RFN095805.las	LAS 1.4, PDRF 6	PASS	0	0	PASS	PASS	0 / 294	PASS	PASS	0
13RFN095820.las	LAS 1.4, PDRF 6	PASS	0	0	PASS	PASS	0 / 296	PASS	PASS	0
13RFN095835.las	LAS 1.4, PDRF 6	PASS	0	0	PASS	PASS	0 / 297	PASS	PASS	0
13RFN095850.las	LAS 1.4, PDRF 6	PASS	0	0	PASS	PASS	0 / 296	PASS	PASS	0
13RFN095865.las	LAS 1.4, PDRF 6	PASS	0	0	PASS	PASS	0 / 293	PASS	PASS	0
13RFN095880.las	LAS 1.4, PDRF 6	PASS	0	0	PASS	PASS	0 / 284	PASS	PASS	0
13RFN095895.las	LAS 1.4, PDRF 6	PASS	0	0	PASS	PASS	0 / 300	PASS	PASS	0
13RFN095910.las	LAS 1.4, PDRF 6	PASS	0	0	PASS	PASS	0 / 313	PASS	PASS	0
13RFN095925.las	LAS 1.4, PDRF 6	PASS	0	0	PASS	PASS	0 / 316	PASS	PASS	0
13RFN095940.las	LAS 1.4, PDRF 6	PASS	0	0	PASS	PASS	0 / 300	PASS	PASS	0
13RFN095955.las	LAS 1.4, PDRF 6	PASS	0	0	PASS	PASS	0 / 292	PASS	PASS	0
13RFN095970.las	LAS 1.4, PDRF 6	PASS	0	0	PASS	PASS	0 / 291	PASS	PASS	0
13RFN095985.las	LAS 1.4, PDRF 6	PASS	0	0	PASS	PASS	0 / 294	PASS	PASS	0
13RFN110385.las	LAS 1.4, PDRF 6	PASS	0	0	PASS	PASS	0 / 60	PASS	PASS	0
13RFN110400.las	LAS 1.4, PDRF 6	PASS	0	0	PASS	PASS	0 / 276	PASS	PASS	0
13RFN110415.las	LAS 1.4, PDRF 6	PASS	0	0	PASS	PASS	0 / 287	PASS	PASS	0

DPH-1.1 Report on ASPRS LAS File Format (Tiled Data) - Compliance - continued

File	LAS Version/PDRF	System ID	Legacy Point Count	Legacy Return Counts	File Source ID	Global Encoding	VLRs / EVLRs	WKT	Intensity	Point Count with Bad Return Info
13RFN110430.las	LAS 1.4, PDRF 6	PASS	0	0	PASS	PASS	0 / 293	PASS	PASS	0
13RFN110445.las	LAS 1.4, PDRF 6	PASS	0	0	PASS	PASS	0 / 293	PASS	PASS	0
13RFN110460.las	LAS 1.4, PDRF 6	PASS	0	0	PASS	PASS	0 / 286	PASS	PASS	0
13RFN110475.las	LAS 1.4, PDRF 6	PASS	0	0	PASS	PASS	0 / 285	PASS	PASS	0
13RFN110490.las	LAS 1.4, PDRF 6	PASS	0	0	PASS	PASS	0 / 283	PASS	PASS	0
13RFN110505.las	LAS 1.4, PDRF 6	PASS	0	0	PASS	PASS	0 / 286	PASS	PASS	0
13RFN110520.las	LAS 1.4, PDRF 6	PASS	0	0	PASS	PASS	0 / 277	PASS	PASS	0
13RFN110535.las	LAS 1.4, PDRF 6	PASS	0	0	PASS	PASS	0 / 283	PASS	PASS	0
13RFN110550.las	LAS 1.4, PDRF 6	PASS	0	0	PASS	PASS	0 / 286	PASS	PASS	0
13RFN110565.las	LAS 1.4, PDRF 6	PASS	0	0	PASS	PASS	0 / 292	PASS	PASS	0
13RFN110580.las	LAS 1.4, PDRF 6	PASS	0	0	PASS	PASS	0 / 292	PASS	PASS	0
13RFN110595.las	LAS 1.4, PDRF 6	PASS	0	0	PASS	PASS	0 / 285	PASS	PASS	0
13RFN110610.las	LAS 1.4, PDRF 6	PASS	0	0	PASS	PASS	0 / 285	PASS	PASS	0
13RFN110625.las	LAS 1.4, PDRF 6	PASS	0	0	PASS	PASS	0 / 280	PASS	PASS	0
13RFN110640.las	LAS 1.4, PDRF 6	PASS	0	0	PASS	PASS	0 / 276	PASS	PASS	0
13RFN110655.las	LAS 1.4, PDRF 6	PASS	0	0	PASS	PASS	0 / 285	PASS	PASS	0
13RFN110670.las	LAS 1.4, PDRF 6	PASS	0	0	PASS	PASS	0 / 283	PASS	PASS	0
13RFN110685.las	LAS 1.4, PDRF 6	PASS	0	0	PASS	PASS	0 / 286	PASS	PASS	0
13RFN110700.las	LAS 1.4, PDRF 6	PASS	0	0	PASS	PASS	0 / 286	PASS	PASS	0
13RFN110715.las	LAS 1.4, PDRF 6	PASS	0	0	PASS	PASS	0 / 285	PASS	PASS	0
13RFN110730.las	LAS 1.4, PDRF 6	PASS	0	0	PASS	PASS	0 / 283	PASS	PASS	0
13RFN110745.las	LAS 1.4, PDRF 6	PASS	0	0	PASS	PASS	0 / 286	PASS	PASS	0
13RFN110760.las	LAS 1.4, PDRF 6	PASS	0	0	PASS	PASS	0 / 274	PASS	PASS	0
13RFN110775.las	LAS 1.4, PDRF 6	PASS	0	0	PASS	PASS	0 / 285	PASS	PASS	0
13RFN110790.las	LAS 1.4, PDRF 6	PASS	0	0	PASS	PASS	0 / 287	PASS	PASS	0
13RFN110805.las	LAS 1.4, PDRF 6	PASS	0	0	PASS	PASS	0 / 293	PASS	PASS	0
13RFN110820.las	LAS 1.4, PDRF 6	PASS	0	0	PASS	PASS	0 / 293	PASS	PASS	0
13RFN110835.las	LAS 1.4, PDRF 6	PASS	0	0	PASS	PASS	0 / 263	PASS	PASS	0
13RFN110850.las	LAS 1.4, PDRF 6	PASS	0	0	PASS	PASS	0 / 287	PASS	PASS	0
13RFN110865.las	LAS 1.4, PDRF 6	PASS	0	0	PASS	PASS	0 / 284	PASS	PASS	0
13RFN110880.las	LAS 1.4, PDRF 6	PASS	0	0	PASS	PASS	0 / 284	PASS	PASS	0
13RFN110895.las	LAS 1.4, PDRF 6	PASS	0	0	PASS	PASS	0 / 304	PASS	PASS	0
13RFN110910.las	LAS 1.4, PDRF 6	PASS	0	0	PASS	PASS	0 / 318	PASS	PASS	0
13RFN110925.las	LAS 1.4, PDRF 6	PASS	0	0	PASS	PASS	0 / 315	PASS	PASS	0
13RFN110940.las	LAS 1.4, PDRF 6	PASS	0	0	PASS	PASS	0 / 305	PASS	PASS	0
13RFN110955.las	LAS 1.4, PDRF 6	PASS	0	0	PASS	PASS	0 / 291	PASS	PASS	0
13RFN110970.las	LAS 1.4, PDRF 6	PASS	0	0	PASS	PASS	0 / 283	PASS	PASS	0
13RFN110985.las	LAS 1.4, PDRF 6	PASS	0	0	PASS	PASS	0 / 286	PASS	PASS	0
13RFN125370.las	LAS 1.4, PDRF 6	PASS	0	0	PASS	PASS	0 / 11	PASS	PASS	0
13RFN125385.las	LAS 1.4, PDRF 6	PASS	0	0	PASS	PASS	0 / 64	PASS	PASS	0
13RFN125400.las	LAS 1.4, PDRF 6	PASS	0	0	PASS	PASS	0 / 285	PASS	PASS	0
13RFN125415.las	LAS 1.4, PDRF 6	PASS	0	0	PASS	PASS	0 / 283	PASS	PASS	0
13RFN125430.las	LAS 1.4, PDRF 6	PASS	0	0	PASS	PASS	0 / 286	PASS	PASS	0
13RFN125445.las	LAS 1.4, PDRF 6	PASS	0	0	PASS	PASS	0 / 288	PASS	PASS	0
13RFN125460.las	LAS 1.4, PDRF 6	PASS	0	0	PASS	PASS	0 / 299	PASS	PASS	0
13RFN125475.las	LAS 1.4, PDRF 6	PASS	0	0	PASS	PASS	0 / 300	PASS	PASS	0
13RFN125490.las	LAS 1.4, PDRF 6	PASS	0	0	PASS	PASS	0 / 288	PASS	PASS	0
13RFN125505.las	LAS 1.4, PDRF 6	PASS	0	0	PASS	PASS	0 / 287	PASS	PASS	0
13RFN125520.las	LAS 1.4, PDRF 6	PASS	0	0	PASS	PASS	0 / 284	PASS	PASS	0

DPH-1.1 Report on ASPRS LAS File Format (Tiled Data) - Compliance - continued

File	LAS Version/PDRF	System ID	Legacy Point Count	Legacy Return Counts	File Source ID	Global Encoding	VLRs / EVLRs	WKT	Intensity	Point Count with Bad Return Info
13RFN125535.las	LAS 1.4, PDRF 6	PASS	0	0	PASS	PASS	0 / 288	PASS	PASS	0
13RFN125550.las	LAS 1.4, PDRF 6	PASS	0	0	PASS	PASS	0 / 288	PASS	PASS	0
13RFN125565.las	LAS 1.4, PDRF 6	PASS	0	0	PASS	PASS	0 / 287	PASS	PASS	0
13RFN125580.las	LAS 1.4, PDRF 6	PASS	0	0	PASS	PASS	0 / 296	PASS	PASS	0
13RFN125595.las	LAS 1.4, PDRF 6	PASS	0	0	PASS	PASS	0 / 299	PASS	PASS	0
13RFN125610.las	LAS 1.4, PDRF 6	PASS	0	0	PASS	PASS	0 / 288	PASS	PASS	0
13RFN125625.las	LAS 1.4, PDRF 6	PASS	0	0	PASS	PASS	0 / 288	PASS	PASS	0
13RFN125640.las	LAS 1.4, PDRF 6	PASS	0	0	PASS	PASS	0 / 278	PASS	PASS	0
13RFN125655.las	LAS 1.4, PDRF 6	PASS	0	0	PASS	PASS	0 / 286	PASS	PASS	0
13RFN125670.las	LAS 1.4, PDRF 6	PASS	0	0	PASS	PASS	0 / 288	PASS	PASS	0
13RFN125685.las	LAS 1.4, PDRF 6	PASS	0	0	PASS	PASS	0 / 288	PASS	PASS	0
13RFN125700.las	LAS 1.4, PDRF 6	PASS	0	0	PASS	PASS	0 / 288	PASS	PASS	0
13RFN125715.las	LAS 1.4, PDRF 6	PASS	0	0	PASS	PASS	0 / 302	PASS	PASS	0
13RFN125730.las	LAS 1.4, PDRF 6	PASS	0	0	PASS	PASS	0 / 287	PASS	PASS	0
13RFN125745.las	LAS 1.4, PDRF 6	PASS	0	0	PASS	PASS	0 / 287	PASS	PASS	0
13RFN125760.las	LAS 1.4, PDRF 6	PASS	0	0	PASS	PASS	0 / 267	PASS	PASS	0
13RFN125775.las	LAS 1.4, PDRF 6	PASS	0	0	PASS	PASS	0 / 283	PASS	PASS	0
13RFN125790.las	LAS 1.4, PDRF 6	PASS	0	0	PASS	PASS	0 / 287	PASS	PASS	0
13RFN125805.las	LAS 1.4, PDRF 6	PASS	0	0	PASS	PASS	0 / 306	PASS	PASS	0
13RFN125820.las	LAS 1.4, PDRF 6	PASS	0	0	PASS	PASS	0 / 288	PASS	PASS	0
13RFN125835.las	LAS 1.4, PDRF 6	PASS	0	0	PASS	PASS	0 / 301	PASS	PASS	0
13RFN125850.las	LAS 1.4, PDRF 6	PASS	0	0	PASS	PASS	0 / 293	PASS	PASS	0
13RFN125865.las	LAS 1.4, PDRF 6	PASS	0	0	PASS	PASS	0 / 287	PASS	PASS	0
13RFN125880.las	LAS 1.4, PDRF 6	PASS	0	0	PASS	PASS	0 / 283	PASS	PASS	0
13RFN125895.las	LAS 1.4, PDRF 6	PASS	0	0	PASS	PASS	0 / 301	PASS	PASS	0
13RFN125910.las	LAS 1.4, PDRF 6	PASS	0	0	PASS	PASS	0 / 316	PASS	PASS	0
13RFN125925.las	LAS 1.4, PDRF 6	PASS	0	0	PASS	PASS	0 / 318	PASS	PASS	0
13RFN125940.las	LAS 1.4, PDRF 6	PASS	0	0	PASS	PASS	0 / 301	PASS	PASS	0
13RFN125955.las	LAS 1.4, PDRF 6	PASS	0	0	PASS	PASS	0 / 285	PASS	PASS	0
13RFN125970.las	LAS 1.4, PDRF 6	PASS	0	0	PASS	PASS	0 / 284	PASS	PASS	0
13RFN125985.las	LAS 1.4, PDRF 6	PASS	0	0	PASS	PASS	0 / 284	PASS	PASS	0
13RFN140370.las	LAS 1.4, PDRF 6	PASS	0	0	PASS	PASS	0 / 11	PASS	PASS	0
13RFN140385.las	LAS 1.4, PDRF 6	PASS	0	0	PASS	PASS	0 / 253	PASS	PASS	0
13RFN140400.las	LAS 1.4, PDRF 6	PASS	0	0	PASS	PASS	0 / 279	PASS	PASS	0
13RFN140415.las	LAS 1.4, PDRF 6	PASS	0	0	PASS	PASS	0 / 292	PASS	PASS	0
13RFN140430.las	LAS 1.4, PDRF 6	PASS	0	0	PASS	PASS	0 / 292	PASS	PASS	0
13RFN140445.las	LAS 1.4, PDRF 6	PASS	0	0	PASS	PASS	0 / 294	PASS	PASS	0
13RFN140460.las	LAS 1.4, PDRF 6	PASS	0	0	PASS	PASS	0 / 295	PASS	PASS	0
13RFN140475.las	LAS 1.4, PDRF 6	PASS	0	0	PASS	PASS	0 / 296	PASS	PASS	0
13RFN140490.las	LAS 1.4, PDRF 6	PASS	0	0	PASS	PASS	0 / 292	PASS	PASS	0
13RFN140505.las	LAS 1.4, PDRF 6	PASS	0	0	PASS	PASS	0 / 292	PASS	PASS	0
13RFN140520.las	LAS 1.4, PDRF 6	PASS	0	0	PASS	PASS	0 / 284	PASS	PASS	0
13RFN140535.las	LAS 1.4, PDRF 6	PASS	0	0	PASS	PASS	0 / 292	PASS	PASS	0
13RFN140550.las	LAS 1.4, PDRF 6	PASS	0	0	PASS	PASS	0 / 293	PASS	PASS	0
13RFN140565.las	LAS 1.4, PDRF 6	PASS	0	0	PASS	PASS	0 / 295	PASS	PASS	0
13RFN140580.las	LAS 1.4, PDRF 6	PASS	0	0	PASS	PASS	0 / 296	PASS	PASS	0
13RFN140595.las	LAS 1.4, PDRF 6	PASS	0	0	PASS	PASS	0 / 295	PASS	PASS	0
13RFN140610.las	LAS 1.4, PDRF 6	PASS	0	0	PASS	PASS	0 / 291	PASS	PASS	0
13RFN140625.las	LAS 1.4, PDRF 6	PASS	0	0	PASS	PASS	0 / 290	PASS	PASS	0

DPH-1.1 Report on ASPRS LAS File Format (Tiled Data) - Compliance - continued

File	LAS Version/PDRF	System ID	Legacy Point Count	Legacy Return Counts	File Source ID	Global Encoding	VLRs / EVLRs	WKT	Intensity	Point Count with Bad Return Info
13RFN140640.las	LAS 1.4, PDRF 6	PASS	0	0	PASS	PASS	0 / 280	PASS	PASS	0
13RFN140655.las	LAS 1.4, PDRF 6	PASS	0	0	PASS	PASS	0 / 288	PASS	PASS	0
13RFN140670.las	LAS 1.4, PDRF 6	PASS	0	0	PASS	PASS	0 / 292	PASS	PASS	0
13RFN140685.las	LAS 1.4, PDRF 6	PASS	0	0	PASS	PASS	0 / 294	PASS	PASS	0
13RFN140700.las	LAS 1.4, PDRF 6	PASS	0	0	PASS	PASS	0 / 296	PASS	PASS	0
13RFN140715.las	LAS 1.4, PDRF 6	PASS	0	0	PASS	PASS	0 / 298	PASS	PASS	0
13RFN140730.las	LAS 1.4, PDRF 6	PASS	0	0	PASS	PASS	0 / 294	PASS	PASS	0
13RFN140745.las	LAS 1.4, PDRF 6	PASS	0	0	PASS	PASS	0 / 293	PASS	PASS	0
13RFN140760.las	LAS 1.4, PDRF 6	PASS	0	0	PASS	PASS	0 / 279	PASS	PASS	0
13RFN140775.las	LAS 1.4, PDRF 6	PASS	0	0	PASS	PASS	0 / 291	PASS	PASS	0
13RFN140790.las	LAS 1.4, PDRF 6	PASS	0	0	PASS	PASS	0 / 292	PASS	PASS	0
13RFN140805.las	LAS 1.4, PDRF 6	PASS	0	0	PASS	PASS	0 / 296	PASS	PASS	0
13RFN140820.las	LAS 1.4, PDRF 6	PASS	0	0	PASS	PASS	0 / 295	PASS	PASS	0
13RFN140835.las	LAS 1.4, PDRF 6	PASS	0	0	PASS	PASS	0 / 298	PASS	PASS	0
13RFN140850.las	LAS 1.4, PDRF 6	PASS	0	0	PASS	PASS	0 / 296	PASS	PASS	0
13RFN140865.las	LAS 1.4, PDRF 6	PASS	0	0	PASS	PASS	0 / 285	PASS	PASS	0
13RFN140880.las	LAS 1.4, PDRF 6	PASS	0	0	PASS	PASS	0 / 264	PASS	PASS	0
13RFN140895.las	LAS 1.4, PDRF 6	PASS	0	0	PASS	PASS	0 / 296	PASS	PASS	0
13RFN140910.las	LAS 1.4, PDRF 6	PASS	0	0	PASS	PASS	0 / 315	PASS	PASS	0
13RFN140925.las	LAS 1.4, PDRF 6	PASS	0	0	PASS	PASS	0 / 314	PASS	PASS	0
13RFN140940.las	LAS 1.4, PDRF 6	PASS	0	0	PASS	PASS	0 / 297	PASS	PASS	0
13RFN140955.las	LAS 1.4, PDRF 6	PASS	0	0	PASS	PASS	0 / 279	PASS	PASS	0
13RFN140970.las	LAS 1.4, PDRF 6	PASS	0	0	PASS	PASS	0 / 279	PASS	PASS	0
13RFN140985.las	LAS 1.4, PDRF 6	PASS	0	0	PASS	PASS	0 / 280	PASS	PASS	0
13RFN155370.las	LAS 1.4, PDRF 6	PASS	0	0	PASS	PASS	0 / 65	PASS	PASS	0
13RFN155385.las	LAS 1.4, PDRF 6	PASS	0	0	PASS	PASS	0 / 263	PASS	PASS	0
13RFN155400.las	LAS 1.4, PDRF 6	PASS	0	0	PASS	PASS	0 / 299	PASS	PASS	0
13RFN155415.las	LAS 1.4, PDRF 6	PASS	0	0	PASS	PASS	0 / 287	PASS	PASS	0
13RFN155430.las	LAS 1.4, PDRF 6	PASS	0	0	PASS	PASS	0 / 291	PASS	PASS	0
13RFN155445.las	LAS 1.4, PDRF 6	PASS	0	0	PASS	PASS	0 / 293	PASS	PASS	0
13RFN155460.las	LAS 1.4, PDRF 6	PASS	0	0	PASS	PASS	0 / 292	PASS	PASS	0
13RFN155475.las	LAS 1.4, PDRF 6	PASS	0	0	PASS	PASS	0 / 281	PASS	PASS	0
13RFN155490.las	LAS 1.4, PDRF 6	PASS	0	0	PASS	PASS	0 / 280	PASS	PASS	0
13RFN155505.las	LAS 1.4, PDRF 6	PASS	0	0	PASS	PASS	0 / 283	PASS	PASS	0
13RFN155520.las	LAS 1.4, PDRF 6	PASS	0	0	PASS	PASS	0 / 275	PASS	PASS	0
13RFN155535.las	LAS 1.4, PDRF 6	PASS	0	0	PASS	PASS	0 / 281	PASS	PASS	0
13RFN155550.las	LAS 1.4, PDRF 6	PASS	0	0	PASS	PASS	0 / 283	PASS	PASS	0
13RFN155565.las	LAS 1.4, PDRF 6	PASS	0	0	PASS	PASS	0 / 286	PASS	PASS	0
13RFN155580.las	LAS 1.4, PDRF 6	PASS	0	0	PASS	PASS	0 / 283	PASS	PASS	0
13RFN155595.las	LAS 1.4, PDRF 6	PASS	0	0	PASS	PASS	0 / 285	PASS	PASS	0
13RFN155610.las	LAS 1.4, PDRF 6	PASS	0	0	PASS	PASS	0 / 279	PASS	PASS	0
13RFN155625.las	LAS 1.4, PDRF 6	PASS	0	0	PASS	PASS	0 / 279	PASS	PASS	0
13RFN155640.las	LAS 1.4, PDRF 6	PASS	0	0	PASS	PASS	0 / 275	PASS	PASS	0
13RFN155655.las	LAS 1.4, PDRF 6	PASS	0	0	PASS	PASS	0 / 284	PASS	PASS	0
13RFN155670.las	LAS 1.4, PDRF 6	PASS	0	0	PASS	PASS	0 / 292	PASS	PASS	0
13RFN155685.las	LAS 1.4, PDRF 6	PASS	0	0	PASS	PASS	0 / 293	PASS	PASS	0
13RFN155700.las	LAS 1.4, PDRF 6	PASS	0	0	PASS	PASS	0 / 291	PASS	PASS	0
13RFN155715.las	LAS 1.4, PDRF 6	PASS	0	0	PASS	PASS	0 / 287	PASS	PASS	0
13RFN155730.las	LAS 1.4, PDRF 6	PASS	0	0	PASS	PASS	0 / 281	PASS	PASS	0

DPH-1.1 Report on ASPRS LAS File Format (Tiled Data) - Compliance - continued

File	LAS Version/PDRF	System ID	Legacy Point Count	Legacy Return Counts	File Source ID	Global Encoding	VLRs / EVLRs	WKT	Intensity	Point Count with Bad Return Info
13RFN155745.las	LAS 1.4, PDRF 6	PASS	0	0	PASS	PASS	0 / 278	PASS	PASS	0
13RFN155760.las	LAS 1.4, PDRF 6	PASS	0	0	PASS	PASS	0 / 274	PASS	PASS	0
13RFN155775.las	LAS 1.4, PDRF 6	PASS	0	0	PASS	PASS	0 / 286	PASS	PASS	0
13RFN155790.las	LAS 1.4, PDRF 6	PASS	0	0	PASS	PASS	0 / 291	PASS	PASS	0
13RFN155805.las	LAS 1.4, PDRF 6	PASS	0	0	PASS	PASS	0 / 292	PASS	PASS	0
13RFN155820.las	LAS 1.4, PDRF 6	PASS	0	0	PASS	PASS	0 / 292	PASS	PASS	0
13RFN155835.las	LAS 1.4, PDRF 6	PASS	0	0	PASS	PASS	0 / 292	PASS	PASS	0
13RFN155850.las	LAS 1.4, PDRF 6	PASS	0	0	PASS	PASS	0 / 284	PASS	PASS	0
13RFN155865.las	LAS 1.4, PDRF 6	PASS	0	0	PASS	PASS	0 / 281	PASS	PASS	0
13RFN155880.las	LAS 1.4, PDRF 6	PASS	0	0	PASS	PASS	0 / 284	PASS	PASS	0
13RFN155895.las	LAS 1.4, PDRF 6	PASS	0	0	PASS	PASS	0 / 285	PASS	PASS	0
13RFN155910.las	LAS 1.4, PDRF 6	PASS	0	0	PASS	PASS	0 / 293	PASS	PASS	0
13RFN155925.las	LAS 1.4, PDRF 6	PASS	0	0	PASS	PASS	0 / 321	PASS	PASS	0
13RFN155940.las	LAS 1.4, PDRF 6	PASS	0	0	PASS	PASS	0 / 303	PASS	PASS	0
13RFN155955.las	LAS 1.4, PDRF 6	PASS	0	0	PASS	PASS	0 / 263	PASS	PASS	0
13RFN155970.las	LAS 1.4, PDRF 6	PASS	0	0	PASS	PASS	0 / 263	PASS	PASS	0
13RFN155985.las	LAS 1.4, PDRF 6	PASS	0	0	PASS	PASS	0 / 71	PASS	PASS	0
13RFN170325.las	LAS 1.4, PDRF 6	PASS	0	0	PASS	PASS	0 / 11	PASS	PASS	0
13RFN170340.las	LAS 1.4, PDRF 6	PASS	0	0	PASS	PASS	0 / 22	PASS	PASS	0
13RFN170355.las	LAS 1.4, PDRF 6	PASS	0	0	PASS	PASS	0 / 11	PASS	PASS	0
13RFN170370.las	LAS 1.4, PDRF 6	PASS	0	0	PASS	PASS	0 / 52	PASS	PASS	0
13RFN170385.las	LAS 1.4, PDRF 6	PASS	0	0	PASS	PASS	0 / 292	PASS	PASS	0
13RFN170400.las	LAS 1.4, PDRF 6	PASS	0	0	PASS	PASS	0 / 307	PASS	PASS	0
13RFN170415.las	LAS 1.4, PDRF 6	PASS	0	0	PASS	PASS	0 / 285	PASS	PASS	0
13RFN170430.las	LAS 1.4, PDRF 6	PASS	0	0	PASS	PASS	0 / 288	PASS	PASS	0
13RFN170445.las	LAS 1.4, PDRF 6	PASS	0	0	PASS	PASS	0 / 287	PASS	PASS	0
13RFN170460.las	LAS 1.4, PDRF 6	PASS	0	0	PASS	PASS	0 / 300	PASS	PASS	0
13RFN170475.las	LAS 1.4, PDRF 6	PASS	0	0	PASS	PASS	0 / 303	PASS	PASS	0
13RFN170490.las	LAS 1.4, PDRF 6	PASS	0	0	PASS	PASS	0 / 284	PASS	PASS	0
13RFN170505.las	LAS 1.4, PDRF 6	PASS	0	0	PASS	PASS	0 / 287	PASS	PASS	0
13RFN170520.las	LAS 1.4, PDRF 6	PASS	0	0	PASS	PASS	0 / 283	PASS	PASS	0
13RFN170535.las	LAS 1.4, PDRF 6	PASS	0	0	PASS	PASS	0 / 287	PASS	PASS	0
13RFN170550.las	LAS 1.4, PDRF 6	PASS	0	0	PASS	PASS	0 / 286	PASS	PASS	0
13RFN170565.las	LAS 1.4, PDRF 6	PASS	0	0	PASS	PASS	0 / 288	PASS	PASS	0
13RFN170580.las	LAS 1.4, PDRF 6	PASS	0	0	PASS	PASS	0 / 304	PASS	PASS	0
13RFN170595.las	LAS 1.4, PDRF 6	PASS	0	0	PASS	PASS	0 / 294	PASS	PASS	0
13RFN170610.las	LAS 1.4, PDRF 6	PASS	0	0	PASS	PASS	0 / 278	PASS	PASS	0
13RFN170625.las	LAS 1.4, PDRF 6	PASS	0	0	PASS	PASS	0 / 278	PASS	PASS	0
13RFN170640.las	LAS 1.4, PDRF 6	PASS	0	0	PASS	PASS	0 / 286	PASS	PASS	0
13RFN170655.las	LAS 1.4, PDRF 6	PASS	0	0	PASS	PASS	0 / 288	PASS	PASS	0
13RFN170670.las	LAS 1.4, PDRF 6	PASS	0	0	PASS	PASS	0 / 288	PASS	PASS	0
13RFN170685.las	LAS 1.4, PDRF 6	PASS	0	0	PASS	PASS	0 / 288	PASS	PASS	0
13RFN170700.las	LAS 1.4, PDRF 6	PASS	0	0	PASS	PASS	0 / 292	PASS	PASS	0
13RFN170715.las	LAS 1.4, PDRF 6	PASS	0	0	PASS	PASS	0 / 300	PASS	PASS	0
13RFN170730.las	LAS 1.4, PDRF 6	PASS	0	0	PASS	PASS	0 / 299	PASS	PASS	0
13RFN170745.las	LAS 1.4, PDRF 6	PASS	0	0	PASS	PASS	0 / 287	PASS	PASS	0
13RFN170760.las	LAS 1.4, PDRF 6	PASS	0	0	PASS	PASS	0 / 283	PASS	PASS	0
13RFN170775.las	LAS 1.4, PDRF 6	PASS	0	0	PASS	PASS	0 / 288	PASS	PASS	0
13RFN170790.las	LAS 1.4, PDRF 6	PASS	0	0	PASS	PASS	0 / 287	PASS	PASS	0

DPH-1.1 Report on ASPRS LAS File Format (Tiled Data) - Compliance - continued

File	LAS Version/PDRF	System ID	Legacy Point Count	Legacy Return Counts	File Source ID	Global Encoding	VLRs / EVLRs	WKT	Intensity	Point Count with Bad Return Info
13RFN170805.las	LAS 1.4, PDRF 6	PASS	0	0	PASS	PASS	0 / 287	PASS	PASS	0
13RFN170820.las	LAS 1.4, PDRF 6	PASS	0	0	PASS	PASS	0 / 300	PASS	PASS	0
13RFN170835.las	LAS 1.4, PDRF 6	PASS	0	0	PASS	PASS	0 / 300	PASS	PASS	0
13RFN170850.las	LAS 1.4, PDRF 6	PASS	0	0	PASS	PASS	0 / 288	PASS	PASS	0
13RFN170865.las	LAS 1.4, PDRF 6	PASS	0	0	PASS	PASS	0 / 287	PASS	PASS	0
13RFN170880.las	LAS 1.4, PDRF 6	PASS	0	0	PASS	PASS	0 / 283	PASS	PASS	0
13RFN170895.las	LAS 1.4, PDRF 6	PASS	0	0	PASS	PASS	0 / 284	PASS	PASS	0
13RFN170910.las	LAS 1.4, PDRF 6	PASS	0	0	PASS	PASS	0 / 286	PASS	PASS	0
13RFN170925.las	LAS 1.4, PDRF 6	PASS	0	0	PASS	PASS	0 / 370	PASS	PASS	0
13RFN170940.las	LAS 1.4, PDRF 6	PASS	0	0	PASS	PASS	0 / 330	PASS	PASS	0
13RFN170955.las	LAS 1.4, PDRF 6	PASS	0	0	PASS	PASS	0 / 263	PASS	PASS	0
13RFN170970.las	LAS 1.4, PDRF 6	PASS	0	0	PASS	PASS	0 / 263	PASS	PASS	0
13RFN170985.las	LAS 1.4, PDRF 6	PASS	0	0	PASS	PASS	0 / 71	PASS	PASS	0
13RFN185325.las	LAS 1.4, PDRF 6	PASS	0	0	PASS	PASS	0 / 63	PASS	PASS	0
13RFN185340.las	LAS 1.4, PDRF 6	PASS	0	0	PASS	PASS	0 / 264	PASS	PASS	0
13RFN185355.las	LAS 1.4, PDRF 6	PASS	0	0	PASS	PASS	0 / 248	PASS	PASS	0
13RFN185370.las	LAS 1.4, PDRF 6	PASS	0	0	PASS	PASS	0 / 264	PASS	PASS	0
13RFN185385.las	LAS 1.4, PDRF 6	PASS	0	0	PASS	PASS	0 / 279	PASS	PASS	0
13RFN185400.las	LAS 1.4, PDRF 6	PASS	0	0	PASS	PASS	0 / 290	PASS	PASS	0
13RFN185415.las	LAS 1.4, PDRF 6	PASS	0	0	PASS	PASS	0 / 291	PASS	PASS	0
13RFN185430.las	LAS 1.4, PDRF 6	PASS	0	0	PASS	PASS	0 / 294	PASS	PASS	0
13RFN185445.las	LAS 1.4, PDRF 6	PASS	0	0	PASS	PASS	0 / 295	PASS	PASS	0
13RFN185460.las	LAS 1.4, PDRF 6	PASS	0	0	PASS	PASS	0 / 295	PASS	PASS	0
13RFN185475.las	LAS 1.4, PDRF 6	PASS	0	0	PASS	PASS	0 / 295	PASS	PASS	0
13RFN185490.las	LAS 1.4, PDRF 6	PASS	0	0	PASS	PASS	0 / 292	PASS	PASS	0
13RFN185505.las	LAS 1.4, PDRF 6	PASS	0	0	PASS	PASS	0 / 284	PASS	PASS	0
13RFN185520.las	LAS 1.4, PDRF 6	PASS	0	0	PASS	PASS	0 / 283	PASS	PASS	0
13RFN185535.las	LAS 1.4, PDRF 6	PASS	0	0	PASS	PASS	0 / 293	PASS	PASS	0
13RFN185550.las	LAS 1.4, PDRF 6	PASS	0	0	PASS	PASS	0 / 291	PASS	PASS	0
13RFN185565.las	LAS 1.4, PDRF 6	PASS	0	0	PASS	PASS	0 / 296	PASS	PASS	0
13RFN185580.las	LAS 1.4, PDRF 6	PASS	0	0	PASS	PASS	0 / 295	PASS	PASS	0
13RFN185595.las	LAS 1.4, PDRF 6	PASS	0	0	PASS	PASS	0 / 295	PASS	PASS	0
13RFN185610.las	LAS 1.4, PDRF 6	PASS	0	0	PASS	PASS	0 / 280	PASS	PASS	0
13RFN185625.las	LAS 1.4, PDRF 6	PASS	0	0	PASS	PASS	0 / 269	PASS	PASS	0
13RFN185640.las	LAS 1.4, PDRF 6	PASS	0	0	PASS	PASS	0 / 280	PASS	PASS	0
13RFN185655.las	LAS 1.4, PDRF 6	PASS	0	0	PASS	PASS	0 / 291	PASS	PASS	0
13RFN185670.las	LAS 1.4, PDRF 6	PASS	0	0	PASS	PASS	0 / 291	PASS	PASS	0
13RFN185685.las	LAS 1.4, PDRF 6	PASS	0	0	PASS	PASS	0 / 296	PASS	PASS	0
13RFN185700.las	LAS 1.4, PDRF 6	PASS	0	0	PASS	PASS	0 / 295	PASS	PASS	0
13RFN185715.las	LAS 1.4, PDRF 6	PASS	0	0	PASS	PASS	0 / 295	PASS	PASS	0
13RFN185730.las	LAS 1.4, PDRF 6	PASS	0	0	PASS	PASS	0 / 279	PASS	PASS	0
13RFN185745.las	LAS 1.4, PDRF 6	PASS	0	0	PASS	PASS	0 / 280	PASS	PASS	0
13RFN185760.las	LAS 1.4, PDRF 6	PASS	0	0	PASS	PASS	0 / 276	PASS	PASS	0
13RFN185775.las	LAS 1.4, PDRF 6	PASS	0	0	PASS	PASS	0 / 291	PASS	PASS	0
13RFN185790.las	LAS 1.4, PDRF 6	PASS	0	0	PASS	PASS	0 / 291	PASS	PASS	0
13RFN185805.las	LAS 1.4, PDRF 6	PASS	0	0	PASS	PASS	0 / 294	PASS	PASS	0
13RFN185820.las	LAS 1.4, PDRF 6	PASS	0	0	PASS	PASS	0 / 296	PASS	PASS	0
13RFN185835.las	LAS 1.4, PDRF 6	PASS	0	0	PASS	PASS	0 / 298	PASS	PASS	0
13RFN185850.las	LAS 1.4, PDRF 6	PASS	0	0	PASS	PASS	0 / 292	PASS	PASS	0

DPH-1.1 Report on ASPRS LAS File Format (Tiled Data) - Compliance - continued

File	LAS Version/PDRF	System ID	Legacy Point Count	Legacy Return Counts	File Source ID	Global Encoding	VLRs / EVLRs	WKT	Intensity	Point Count with Bad Return Info
13RFN185865.las	LAS 1.4, PDRF 6	PASS	0	0	PASS	PASS	0 / 292	PASS	PASS	0
13RFN185880.las	LAS 1.4, PDRF 6	PASS	0	0	PASS	PASS	0 / 291	PASS	PASS	0
13RFN185895.las	LAS 1.4, PDRF 6	PASS	0	0	PASS	PASS	0 / 290	PASS	PASS	0
13RFN185910.las	LAS 1.4, PDRF 6	PASS	0	0	PASS	PASS	0 / 294	PASS	PASS	0
13RFN185925.las	LAS 1.4, PDRF 6	PASS	0	0	PASS	PASS	0 / 303	PASS	PASS	0
13RFN185940.las	LAS 1.4, PDRF 6	PASS	0	0	PASS	PASS	0 / 302	PASS	PASS	0
13RFN185955.las	LAS 1.4, PDRF 6	PASS	0	0	PASS	PASS	0 / 293	PASS	PASS	0
13RFN185970.las	LAS 1.4, PDRF 6	PASS	0	0	PASS	PASS	0 / 294	PASS	PASS	0
13RFN185985.las	LAS 1.4, PDRF 6	PASS	0	0	PASS	PASS	0 / 294	PASS	PASS	0
13RFN200325.las	LAS 1.4, PDRF 6	PASS	0	0	PASS	PASS	0 / 45	PASS	PASS	0
13RFN200340.las	LAS 1.4, PDRF 6	PASS	0	0	PASS	PASS	0 / 251	PASS	PASS	0
13RFN200355.las	LAS 1.4, PDRF 6	PASS	0	0	PASS	PASS	0 / 284	PASS	PASS	0
13RFN200370.las	LAS 1.4, PDRF 6	PASS	0	0	PASS	PASS	0 / 264	PASS	PASS	0
13RFN200385.las	LAS 1.4, PDRF 6	PASS	0	0	PASS	PASS	0 / 285	PASS	PASS	0
13RFN200400.las	LAS 1.4, PDRF 6	PASS	0	0	PASS	PASS	0 / 292	PASS	PASS	0
13RFN200415.las	LAS 1.4, PDRF 6	PASS	0	0	PASS	PASS	0 / 292	PASS	PASS	0
13RFN200430.las	LAS 1.4, PDRF 6	PASS	0	0	PASS	PASS	0 / 285	PASS	PASS	0
13RFN200445.las	LAS 1.4, PDRF 6	PASS	0	0	PASS	PASS	0 / 284	PASS	PASS	0
13RFN200460.las	LAS 1.4, PDRF 6	PASS	0	0	PASS	PASS	0 / 284	PASS	PASS	0
13RFN200475.las	LAS 1.4, PDRF 6	PASS	0	0	PASS	PASS	0 / 286	PASS	PASS	0
13RFN200490.las	LAS 1.4, PDRF 6	PASS	0	0	PASS	PASS	0 / 281	PASS	PASS	0
13RFN200505.las	LAS 1.4, PDRF 6	PASS	0	0	PASS	PASS	0 / 279	PASS	PASS	0
13RFN200520.las	LAS 1.4, PDRF 6	PASS	0	0	PASS	PASS	0 / 281	PASS	PASS	0
13RFN200535.las	LAS 1.4, PDRF 6	PASS	0	0	PASS	PASS	0 / 286	PASS	PASS	0
13RFN200550.las	LAS 1.4, PDRF 6	PASS	0	0	PASS	PASS	0 / 286	PASS	PASS	0
13RFN200565.las	LAS 1.4, PDRF 6	PASS	0	0	PASS	PASS	0 / 286	PASS	PASS	0
13RFN200580.las	LAS 1.4, PDRF 6	PASS	0	0	PASS	PASS	0 / 285	PASS	PASS	0
13RFN200595.las	LAS 1.4, PDRF 6	PASS	0	0	PASS	PASS	0 / 286	PASS	PASS	0
13RFN200610.las	LAS 1.4, PDRF 6	PASS	0	0	PASS	PASS	0 / 275	PASS	PASS	0
13RFN200625.las	LAS 1.4, PDRF 6	PASS	0	0	PASS	PASS	0 / 280	PASS	PASS	0
13RFN200640.las	LAS 1.4, PDRF 6	PASS	0	0	PASS	PASS	0 / 276	PASS	PASS	0
13RFN200655.las	LAS 1.4, PDRF 6	PASS	0	0	PASS	PASS	0 / 283	PASS	PASS	0
13RFN200670.las	LAS 1.4, PDRF 6	PASS	0	0	PASS	PASS	0 / 285	PASS	PASS	0
13RFN200685.las	LAS 1.4, PDRF 6	PASS	0	0	PASS	PASS	0 / 292	PASS	PASS	0
13RFN200700.las	LAS 1.4, PDRF 6	PASS	0	0	PASS	PASS	0 / 283	PASS	PASS	0
13RFN200715.las	LAS 1.4, PDRF 6	PASS	0	0	PASS	PASS	0 / 285	PASS	PASS	0
13RFN200730.las	LAS 1.4, PDRF 6	PASS	0	0	PASS	PASS	0 / 263	PASS	PASS	0
13RFN200745.las	LAS 1.4, PDRF 6	PASS	0	0	PASS	PASS	0 / 273	PASS	PASS	0
13RFN200760.las	LAS 1.4, PDRF 6	PASS	0	0	PASS	PASS	0 / 278	PASS	PASS	0
13RFN200775.las	LAS 1.4, PDRF 6	PASS	0	0	PASS	PASS	0 / 286	PASS	PASS	0
13RFN200790.las	LAS 1.4, PDRF 6	PASS	0	0	PASS	PASS	0 / 292	PASS	PASS	0
13RFN200805.las	LAS 1.4, PDRF 6	PASS	0	0	PASS	PASS	0 / 292	PASS	PASS	0
13RFN200820.las	LAS 1.4, PDRF 6	PASS	0	0	PASS	PASS	0 / 285	PASS	PASS	0
13RFN200835.las	LAS 1.4, PDRF 6	PASS	0	0	PASS	PASS	0 / 293	PASS	PASS	0
13RFN200850.las	LAS 1.4, PDRF 6	PASS	0	0	PASS	PASS	0 / 285	PASS	PASS	0
13RFN200865.las	LAS 1.4, PDRF 6	PASS	0	0	PASS	PASS	0 / 283	PASS	PASS	0
13RFN200880.las	LAS 1.4, PDRF 6	PASS	0	0	PASS	PASS	0 / 285	PASS	PASS	0
13RFN200895.las	LAS 1.4, PDRF 6	PASS	0	0	PASS	PASS	0 / 287	PASS	PASS	0
13RFN200910.las	LAS 1.4, PDRF 6	PASS	0	0	PASS	PASS	0 / 292	PASS	PASS	0

DPH-1.1 Report on ASPRS LAS File Format (Tiled Data) - Compliance - continued

File	LAS Version/PDRF	System ID	Legacy Point Count	Legacy Return Counts	File Source ID	Global Encoding	VLRs / EVLRs	WKT	Intensity	Point Count with Bad Return Info
13RFN200925.las	LAS 1.4, PDRF 6	PASS	0	0	PASS	PASS	0 / 304	PASS	PASS	0
13RFN200940.las	LAS 1.4, PDRF 6	PASS	0	0	PASS	PASS	0 / 305	PASS	PASS	0
13RFN200955.las	LAS 1.4, PDRF 6	PASS	0	0	PASS	PASS	0 / 284	PASS	PASS	0
13RFN200970.las	LAS 1.4, PDRF 6	PASS	0	0	PASS	PASS	0 / 285	PASS	PASS	0
13RFN200985.las	LAS 1.4, PDRF 6	PASS	0	0	PASS	PASS	0 / 292	PASS	PASS	0
13RFN215295.las	LAS 1.4, PDRF 6	PASS	0	0	PASS	PASS	0 / 8	PASS	PASS	0
13RFN215310.las	LAS 1.4, PDRF 6	PASS	0	0	PASS	PASS	0 / 64	PASS	PASS	0
13RFN215325.las	LAS 1.4, PDRF 6	PASS	0	0	PASS	PASS	0 / 232	PASS	PASS	0
13RFN215340.las	LAS 1.4, PDRF 6	PASS	0	0	PASS	PASS	0 / 299	PASS	PASS	0
13RFN215355.las	LAS 1.4, PDRF 6	PASS	0	0	PASS	PASS	0 / 287	PASS	PASS	0
13RFN215370.las	LAS 1.4, PDRF 6	PASS	0	0	PASS	PASS	0 / 288	PASS	PASS	0
13RFN215385.las	LAS 1.4, PDRF 6	PASS	0	0	PASS	PASS	0 / 276	PASS	PASS	0
13RFN215400.las	LAS 1.4, PDRF 6	PASS	0	0	PASS	PASS	0 / 287	PASS	PASS	0
13RFN215415.las	LAS 1.4, PDRF 6	PASS	0	0	PASS	PASS	0 / 287	PASS	PASS	0
13RFN215430.las	LAS 1.4, PDRF 6	PASS	0	0	PASS	PASS	0 / 288	PASS	PASS	0
13RFN215445.las	LAS 1.4, PDRF 6	PASS	0	0	PASS	PASS	0 / 294	PASS	PASS	0
13RFN215460.las	LAS 1.4, PDRF 6	PASS	0	0	PASS	PASS	0 / 299	PASS	PASS	0
13RFN215475.las	LAS 1.4, PDRF 6	PASS	0	0	PASS	PASS	0 / 294	PASS	PASS	0
13RFN215490.las	LAS 1.4, PDRF 6	PASS	0	0	PASS	PASS	0 / 287	PASS	PASS	0
13RFN215505.las	LAS 1.4, PDRF 6	PASS	0	0	PASS	PASS	0 / 283	PASS	PASS	0
13RFN215520.las	LAS 1.4, PDRF 6	PASS	0	0	PASS	PASS	0 / 292	PASS	PASS	0
13RFN215535.las	LAS 1.4, PDRF 6	PASS	0	0	PASS	PASS	0 / 288	PASS	PASS	0
13RFN215550.las	LAS 1.4, PDRF 6	PASS	0	0	PASS	PASS	0 / 287	PASS	PASS	0
13RFN215565.las	LAS 1.4, PDRF 6	PASS	0	0	PASS	PASS	0 / 288	PASS	PASS	0
13RFN215580.las	LAS 1.4, PDRF 6	PASS	0	0	PASS	PASS	0 / 300	PASS	PASS	0
13RFN215595.las	LAS 1.4, PDRF 6	PASS	0	0	PASS	PASS	0 / 294	PASS	PASS	0
13RFN215610.las	LAS 1.4, PDRF 6	PASS	0	0	PASS	PASS	0 / 263	PASS	PASS	0
13RFN215625.las	LAS 1.4, PDRF 6	PASS	0	0	PASS	PASS	0 / 284	PASS	PASS	0
13RFN215640.las	LAS 1.4, PDRF 6	PASS	0	0	PASS	PASS	0 / 287	PASS	PASS	0
13RFN215655.las	LAS 1.4, PDRF 6	PASS	0	0	PASS	PASS	0 / 285	PASS	PASS	0
13RFN215670.las	LAS 1.4, PDRF 6	PASS	0	0	PASS	PASS	0 / 288	PASS	PASS	0
13RFN215685.las	LAS 1.4, PDRF 6	PASS	0	0	PASS	PASS	0 / 287	PASS	PASS	0
13RFN215700.las	LAS 1.4, PDRF 6	PASS	0	0	PASS	PASS	0 / 287	PASS	PASS	0
13RFN215715.las	LAS 1.4, PDRF 6	PASS	0	0	PASS	PASS	0 / 299	PASS	PASS	0
13RFN215730.las	LAS 1.4, PDRF 6	PASS	0	0	PASS	PASS	0 / 284	PASS	PASS	0
13RFN215745.las	LAS 1.4, PDRF 6	PASS	0	0	PASS	PASS	0 / 284	PASS	PASS	0
13RFN215760.las	LAS 1.4, PDRF 6	PASS	0	0	PASS	PASS	0 / 283	PASS	PASS	0
13RFN215775.las	LAS 1.4, PDRF 6	PASS	0	0	PASS	PASS	0 / 288	PASS	PASS	0
13RFN215790.las	LAS 1.4, PDRF 6	PASS	0	0	PASS	PASS	0 / 285	PASS	PASS	0
13RFN215805.las	LAS 1.4, PDRF 6	PASS	0	0	PASS	PASS	0 / 287	PASS	PASS	0
13RFN215820.las	LAS 1.4, PDRF 6	PASS	0	0	PASS	PASS	0 / 299	PASS	PASS	0
13RFN215835.las	LAS 1.4, PDRF 6	PASS	0	0	PASS	PASS	0 / 301	PASS	PASS	0
13RFN215850.las	LAS 1.4, PDRF 6	PASS	0	0	PASS	PASS	0 / 288	PASS	PASS	0
13RFN215865.las	LAS 1.4, PDRF 6	PASS	0	0	PASS	PASS	0 / 284	PASS	PASS	0
13RFN215880.las	LAS 1.4, PDRF 6	PASS	0	0	PASS	PASS	0 / 288	PASS	PASS	0
13RFN215895.las	LAS 1.4, PDRF 6	PASS	0	0	PASS	PASS	0 / 287	PASS	PASS	0
13RFN215910.las	LAS 1.4, PDRF 6	PASS	0	0	PASS	PASS	0 / 288	PASS	PASS	0
13RFN215925.las	LAS 1.4, PDRF 6	PASS	0	0	PASS	PASS	0 / 300	PASS	PASS	0
13RFN215940.las	LAS 1.4, PDRF 6	PASS	0	0	PASS	PASS	0 / 299	PASS	PASS	0

DPH-1.1 Report on ASPRS LAS File Format (Tiled Data) - Compliance - continued

File	LAS Version/PDRF	System ID	Legacy Point Count	Legacy Return Counts	File Source ID	Global Encoding	VLRs / EVLRs	WKT	Intensity	Point Count with Bad Return Info
13RFN215955.las	LAS 1.4, PDRF 6	PASS	0	0	PASS	PASS	0 / 287	PASS	PASS	0
13RFN215970.las	LAS 1.4, PDRF 6	PASS	0	0	PASS	PASS	0 / 288	PASS	PASS	0
13RFN215985.las	LAS 1.4, PDRF 6	PASS	0	0	PASS	PASS	0 / 287	PASS	PASS	0
13RFN230280.las	LAS 1.4, PDRF 6	PASS	0	0	PASS	PASS	0 / 10	PASS	PASS	0
13RFN230295.las	LAS 1.4, PDRF 6	PASS	0	0	PASS	PASS	0 / 56	PASS	PASS	0
13RFN230310.las	LAS 1.4, PDRF 6	PASS	0	0	PASS	PASS	0 / 294	PASS	PASS	0
13RFN230325.las	LAS 1.4, PDRF 6	PASS	0	0	PASS	PASS	0 / 295	PASS	PASS	0
13RFN230340.las	LAS 1.4, PDRF 6	PASS	0	0	PASS	PASS	0 / 315	PASS	PASS	0
13RFN230355.las	LAS 1.4, PDRF 6	PASS	0	0	PASS	PASS	0 / 293	PASS	PASS	0
13RFN230370.las	LAS 1.4, PDRF 6	PASS	0	0	PASS	PASS	0 / 284	PASS	PASS	0
13RFN230385.las	LAS 1.4, PDRF 6	PASS	0	0	PASS	PASS	0 / 280	PASS	PASS	0
13RFN230400.las	LAS 1.4, PDRF 6	PASS	0	0	PASS	PASS	0 / 309	PASS	PASS	0
13RFN230415.las	LAS 1.4, PDRF 6	PASS	0	0	PASS	PASS	0 / 291	PASS	PASS	0
13RFN230430.las	LAS 1.4, PDRF 6	PASS	0	0	PASS	PASS	0 / 293	PASS	PASS	0
13RFN230445.las	LAS 1.4, PDRF 6	PASS	0	0	PASS	PASS	0 / 295	PASS	PASS	0
13RFN230460.las	LAS 1.4, PDRF 6	PASS	0	0	PASS	PASS	0 / 295	PASS	PASS	0
13RFN230475.las	LAS 1.4, PDRF 6	PASS	0	0	PASS	PASS	0 / 293	PASS	PASS	0
13RFN230490.las	LAS 1.4, PDRF 6	PASS	0	0	PASS	PASS	0 / 280	PASS	PASS	0
13RFN230505.las	LAS 1.4, PDRF 6	PASS	0	0	PASS	PASS	0 / 272	PASS	PASS	0
13RFN230520.las	LAS 1.4, PDRF 6	PASS	0	0	PASS	PASS	0 / 291	PASS	PASS	0
13RFN230535.las	LAS 1.4, PDRF 6	PASS	0	0	PASS	PASS	0 / 291	PASS	PASS	0
13RFN230550.las	LAS 1.4, PDRF 6	PASS	0	0	PASS	PASS	0 / 294	PASS	PASS	0
13RFN230565.las	LAS 1.4, PDRF 6	PASS	0	0	PASS	PASS	0 / 296	PASS	PASS	0
13RFN230580.las	LAS 1.4, PDRF 6	PASS	0	0	PASS	PASS	0 / 295	PASS	PASS	0
13RFN230595.las	LAS 1.4, PDRF 6	PASS	0	0	PASS	PASS	0 / 295	PASS	PASS	0
13RFN230610.las	LAS 1.4, PDRF 6	PASS	0	0	PASS	PASS	0 / 276	PASS	PASS	0
13RFN230625.las	LAS 1.4, PDRF 6	PASS	0	0	PASS	PASS	0 / 279	PASS	PASS	0
13RFN230640.las	LAS 1.4, PDRF 6	PASS	0	0	PASS	PASS	0 / 290	PASS	PASS	0
13RFN230655.las	LAS 1.4, PDRF 6	PASS	0	0	PASS	PASS	0 / 292	PASS	PASS	0
13RFN230670.las	LAS 1.4, PDRF 6	PASS	0	0	PASS	PASS	0 / 294	PASS	PASS	0
13RFN230685.las	LAS 1.4, PDRF 6	PASS	0	0	PASS	PASS	0 / 295	PASS	PASS	0
13RFN230700.las	LAS 1.4, PDRF 6	PASS	0	0	PASS	PASS	0 / 294	PASS	PASS	0
13RFN230715.las	LAS 1.4, PDRF 6	PASS	0	0	PASS	PASS	0 / 296	PASS	PASS	0
13RFN230730.las	LAS 1.4, PDRF 6	PASS	0	0	PASS	PASS	0 / 276	PASS	PASS	0
13RFN230745.las	LAS 1.4, PDRF 6	PASS	0	0	PASS	PASS	0 / 279	PASS	PASS	0
13RFN230760.las	LAS 1.4, PDRF 6	PASS	0	0	PASS	PASS	0 / 280	PASS	PASS	0
13RFN230775.las	LAS 1.4, PDRF 6	PASS	0	0	PASS	PASS	0 / 292	PASS	PASS	0
13RFN230790.las	LAS 1.4, PDRF 6	PASS	0	0	PASS	PASS	0 / 295	PASS	PASS	0
13RFN230805.las	LAS 1.4, PDRF 6	PASS	0	0	PASS	PASS	0 / 296	PASS	PASS	0
13RFN230820.las	LAS 1.4, PDRF 6	PASS	0	0	PASS	PASS	0 / 295	PASS	PASS	0
13RFN230835.las	LAS 1.4, PDRF 6	PASS	0	0	PASS	PASS	0 / 299	PASS	PASS	0
13RFN230850.las	LAS 1.4, PDRF 6	PASS	0	0	PASS	PASS	0 / 291	PASS	PASS	0
13RFN230865.las	LAS 1.4, PDRF 6	PASS	0	0	PASS	PASS	0 / 284	PASS	PASS	0
13RFN230880.las	LAS 1.4, PDRF 6	PASS	0	0	PASS	PASS	0 / 292	PASS	PASS	0
13RFN230895.las	LAS 1.4, PDRF 6	PASS	0	0	PASS	PASS	0 / 291	PASS	PASS	0
13RFN230910.las	LAS 1.4, PDRF 6	PASS	0	0	PASS	PASS	0 / 293	PASS	PASS	0
13RFN230925.las	LAS 1.4, PDRF 6	PASS	0	0	PASS	PASS	0 / 299	PASS	PASS	0
13RFN230940.las	LAS 1.4, PDRF 6	PASS	0	0	PASS	PASS	0 / 300	PASS	PASS	0
13RFN230955.las	LAS 1.4, PDRF 6	PASS	0	0	PASS	PASS	0 / 292	PASS	PASS	0

DPH-1.1 Report on ASPRS LAS File Format (Tiled Data) - Compliance - continued

File	LAS Version/PDRF	System ID	Legacy Point Count	Legacy Return Counts	File Source ID	Global Encoding	VLRs / EVLRs	WKT	Intensity	Point Count with Bad Return Info
13RFN230970.las	LAS 1.4, PDRF 6	PASS	0	0	PASS	PASS	0 / 293	PASS	PASS	0
13RFN230985.las	LAS 1.4, PDRF 6	PASS	0	0	PASS	PASS	0 / 291	PASS	PASS	0
13RFN245280.las	LAS 1.4, PDRF 6	PASS	0	0	PASS	PASS	0 / 55	PASS	PASS	0
13RFN245295.las	LAS 1.4, PDRF 6	PASS	0	0	PASS	PASS	0 / 286	PASS	PASS	0
13RFN245310.las	LAS 1.4, PDRF 6	PASS	0	0	PASS	PASS	0 / 283	PASS	PASS	0
13RFN245325.las	LAS 1.4, PDRF 6	PASS	0	0	PASS	PASS	0 / 284	PASS	PASS	0
13RFN245340.las	LAS 1.4, PDRF 6	PASS	0	0	PASS	PASS	0 / 299	PASS	PASS	0
13RFN245355.las	LAS 1.4, PDRF 6	PASS	0	0	PASS	PASS	0 / 285	PASS	PASS	0
13RFN245370.las	LAS 1.4, PDRF 6	PASS	0	0	PASS	PASS	0 / 285	PASS	PASS	0
13RFN245385.las	LAS 1.4, PDRF 6	PASS	0	0	PASS	PASS	0 / 276	PASS	PASS	0
13RFN245400.las	LAS 1.4, PDRF 6	PASS	0	0	PASS	PASS	0 / 313	PASS	PASS	0
13RFN245415.las	LAS 1.4, PDRF 6	PASS	0	0	PASS	PASS	0 / 292	PASS	PASS	0
13RFN245430.las	LAS 1.4, PDRF 6	PASS	0	0	PASS	PASS	0 / 291	PASS	PASS	0
13RFN245445.las	LAS 1.4, PDRF 6	PASS	0	0	PASS	PASS	0 / 286	PASS	PASS	0
13RFN245460.las	LAS 1.4, PDRF 6	PASS	0	0	PASS	PASS	0 / 292	PASS	PASS	0
13RFN245475.las	LAS 1.4, PDRF 6	PASS	0	0	PASS	PASS	0 / 284	PASS	PASS	0
13RFN245490.las	LAS 1.4, PDRF 6	PASS	0	0	PASS	PASS	0 / 285	PASS	PASS	0
13RFN245505.las	LAS 1.4, PDRF 6	PASS	0	0	PASS	PASS	0 / 273	PASS	PASS	0
13RFN245520.las	LAS 1.4, PDRF 6	PASS	0	0	PASS	PASS	0 / 286	PASS	PASS	0
13RFN245535.las	LAS 1.4, PDRF 6	PASS	0	0	PASS	PASS	0 / 283	PASS	PASS	0
13RFN245550.las	LAS 1.4, PDRF 6	PASS	0	0	PASS	PASS	0 / 284	PASS	PASS	0
13RFN245565.las	LAS 1.4, PDRF 6	PASS	0	0	PASS	PASS	0 / 287	PASS	PASS	0
13RFN245580.las	LAS 1.4, PDRF 6	PASS	0	0	PASS	PASS	0 / 287	PASS	PASS	0
13RFN245595.las	LAS 1.4, PDRF 6	PASS	0	0	PASS	PASS	0 / 285	PASS	PASS	0
13RFN245610.las	LAS 1.4, PDRF 6	PASS	0	0	PASS	PASS	0 / 277	PASS	PASS	0
13RFN245625.las	LAS 1.4, PDRF 6	PASS	0	0	PASS	PASS	0 / 274	PASS	PASS	0
13RFN245640.las	LAS 1.4, PDRF 6	PASS	0	0	PASS	PASS	0 / 285	PASS	PASS	0
13RFN245655.las	LAS 1.4, PDRF 6	PASS	0	0	PASS	PASS	0 / 283	PASS	PASS	0
13RFN245670.las	LAS 1.4, PDRF 6	PASS	0	0	PASS	PASS	0 / 283	PASS	PASS	0
13RFN245685.las	LAS 1.4, PDRF 6	PASS	0	0	PASS	PASS	0 / 291	PASS	PASS	0
13RFN245700.las	LAS 1.4, PDRF 6	PASS	0	0	PASS	PASS	0 / 286	PASS	PASS	0
13RFN245715.las	LAS 1.4, PDRF 6	PASS	0	0	PASS	PASS	0 / 284	PASS	PASS	0
13RFN245730.las	LAS 1.4, PDRF 6	PASS	0	0	PASS	PASS	0 / 277	PASS	PASS	0
13RFN245745.las	LAS 1.4, PDRF 6	PASS	0	0	PASS	PASS	0 / 277	PASS	PASS	0
13RFN245760.las	LAS 1.4, PDRF 6	PASS	0	0	PASS	PASS	0 / 285	PASS	PASS	0
13RFN245775.las	LAS 1.4, PDRF 6	PASS	0	0	PASS	PASS	0 / 287	PASS	PASS	0
13RFN245790.las	LAS 1.4, PDRF 6	PASS	0	0	PASS	PASS	0 / 286	PASS	PASS	0
13RFN245805.las	LAS 1.4, PDRF 6	PASS	0	0	PASS	PASS	0 / 285	PASS	PASS	0
13RFN245820.las	LAS 1.4, PDRF 6	PASS	0	0	PASS	PASS	0 / 285	PASS	PASS	0
13RFN245835.las	LAS 1.4, PDRF 6	PASS	0	0	PASS	PASS	0 / 286	PASS	PASS	0
13RFN245850.las	LAS 1.4, PDRF 6	PASS	0	0	PASS	PASS	0 / 285	PASS	PASS	0
13RFN245865.las	LAS 1.4, PDRF 6	PASS	0	0	PASS	PASS	0 / 276	PASS	PASS	0
13RFN245880.las	LAS 1.4, PDRF 6	PASS	0	0	PASS	PASS	0 / 287	PASS	PASS	0
13RFN245895.las	LAS 1.4, PDRF 6	PASS	0	0	PASS	PASS	0 / 287	PASS	PASS	0
13RFN245910.las	LAS 1.4, PDRF 6	PASS	0	0	PASS	PASS	0 / 293	PASS	PASS	0
13RFN245925.las	LAS 1.4, PDRF 6	PASS	0	0	PASS	PASS	0 / 305	PASS	PASS	0
13RFN245940.las	LAS 1.4, PDRF 6	PASS	0	0	PASS	PASS	0 / 305	PASS	PASS	0
13RFN245955.las	LAS 1.4, PDRF 6	PASS	0	0	PASS	PASS	0 / 279	PASS	PASS	0
13RFN245970.las	LAS 1.4, PDRF 6	PASS	0	0	PASS	PASS	0 / 282	PASS	PASS	0

DPH-1.1 Report on ASPRS LAS File Format (Tiled Data) - Compliance - continued

File	LAS Version/PDRF	System ID	Legacy Point Count	Legacy Return Counts	File Source ID	Global Encoding	VLRs / EVLRs	WKT	Intensity	Point Count with Bad Return Info
13RFN245985.las	LAS 1.4, PDRF 6	PASS	0	0	PASS	PASS	0 / 282	PASS	PASS	0
13RFN260280.las	LAS 1.4, PDRF 6	PASS	0	0	PASS	PASS	0 / 69	PASS	PASS	0
13RFN260295.las	LAS 1.4, PDRF 6	PASS	0	0	PASS	PASS	0 / 288	PASS	PASS	0
13RFN260310.las	LAS 1.4, PDRF 6	PASS	0	0	PASS	PASS	0 / 293	PASS	PASS	0
13RFN260325.las	LAS 1.4, PDRF 6	PASS	0	0	PASS	PASS	0 / 287	PASS	PASS	0
13RFN260340.las	LAS 1.4, PDRF 6	PASS	0	0	PASS	PASS	0 / 303	PASS	PASS	0
13RFN260355.las	LAS 1.4, PDRF 6	PASS	0	0	PASS	PASS	0 / 284	PASS	PASS	0
13RFN260370.las	LAS 1.4, PDRF 6	PASS	0	0	PASS	PASS	0 / 284	PASS	PASS	0
13RFN260385.las	LAS 1.4, PDRF 6	PASS	0	0	PASS	PASS	0 / 284	PASS	PASS	0
13RFN260400.las	LAS 1.4, PDRF 6	PASS	0	0	PASS	PASS	0 / 302	PASS	PASS	0
13RFN260415.las	LAS 1.4, PDRF 6	PASS	0	0	PASS	PASS	0 / 288	PASS	PASS	0
13RFN260430.las	LAS 1.4, PDRF 6	PASS	0	0	PASS	PASS	0 / 288	PASS	PASS	0
13RFN260445.las	LAS 1.4, PDRF 6	PASS	0	0	PASS	PASS	0 / 299	PASS	PASS	0
13RFN260460.las	LAS 1.4, PDRF 6	PASS	0	0	PASS	PASS	0 / 303	PASS	PASS	0
13RFN260475.las	LAS 1.4, PDRF 6	PASS	0	0	PASS	PASS	0 / 288	PASS	PASS	0
13RFN260490.las	LAS 1.4, PDRF 6	PASS	0	0	PASS	PASS	0 / 288	PASS	PASS	0
13RFN260505.las	LAS 1.4, PDRF 6	PASS	0	0	PASS	PASS	0 / 278	PASS	PASS	0
13RFN260520.las	LAS 1.4, PDRF 6	PASS	0	0	PASS	PASS	0 / 287	PASS	PASS	0
13RFN260535.las	LAS 1.4, PDRF 6	PASS	0	0	PASS	PASS	0 / 288	PASS	PASS	0
13RFN260550.las	LAS 1.4, PDRF 6	PASS	0	0	PASS	PASS	0 / 287	PASS	PASS	0
13RFN260565.las	LAS 1.4, PDRF 6	PASS	0	0	PASS	PASS	0 / 287	PASS	PASS	0
13RFN260580.las	LAS 1.4, PDRF 6	PASS	0	0	PASS	PASS	0 / 294	PASS	PASS	0
13RFN260595.las	LAS 1.4, PDRF 6	PASS	0	0	PASS	PASS	0 / 283	PASS	PASS	0
13RFN260610.las	LAS 1.4, PDRF 6	PASS	0	0	PASS	PASS	0 / 276	PASS	PASS	0
13RFN260625.las	LAS 1.4, PDRF 6	PASS	0	0	PASS	PASS	0 / 269	PASS	PASS	0
13RFN260640.las	LAS 1.4, PDRF 6	PASS	0	0	PASS	PASS	0 / 284	PASS	PASS	0
13RFN260655.las	LAS 1.4, PDRF 6	PASS	0	0	PASS	PASS	0 / 287	PASS	PASS	0
13RFN260670.las	LAS 1.4, PDRF 6	PASS	0	0	PASS	PASS	0 / 288	PASS	PASS	0
13RFN260685.las	LAS 1.4, PDRF 6	PASS	0	0	PASS	PASS	0 / 292	PASS	PASS	0
13RFN260700.las	LAS 1.4, PDRF 6	PASS	0	0	PASS	PASS	0 / 294	PASS	PASS	0
13RFN260715.las	LAS 1.4, PDRF 6	PASS	0	0	PASS	PASS	0 / 287	PASS	PASS	0
13RFN260730.las	LAS 1.4, PDRF 6	PASS	0	0	PASS	PASS	0 / 286	PASS	PASS	0
13RFN260745.las	LAS 1.4, PDRF 6	PASS	0	0	PASS	PASS	0 / 276	PASS	PASS	0
13RFN260760.las	LAS 1.4, PDRF 6	PASS	0	0	PASS	PASS	0 / 282	PASS	PASS	0
13RFN260775.las	LAS 1.4, PDRF 6	PASS	0	0	PASS	PASS	0 / 288	PASS	PASS	0
13RFN260790.las	LAS 1.4, PDRF 6	PASS	0	0	PASS	PASS	0 / 288	PASS	PASS	0
13RFN260805.las	LAS 1.4, PDRF 6	PASS	0	0	PASS	PASS	0 / 298	PASS	PASS	0
13RFN260820.las	LAS 1.4, PDRF 6	PASS	0	0	PASS	PASS	0 / 299	PASS	PASS	0
13RFN260835.las	LAS 1.4, PDRF 6	PASS	0	0	PASS	PASS	0 / 299	PASS	PASS	0
13RFN260850.las	LAS 1.4, PDRF 6	PASS	0	0	PASS	PASS	0 / 287	PASS	PASS	0
13RFN260865.las	LAS 1.4, PDRF 6	PASS	0	0	PASS	PASS	0 / 278	PASS	PASS	0
13RFN260880.las	LAS 1.4, PDRF 6	PASS	0	0	PASS	PASS	0 / 288	PASS	PASS	0
13RFN260895.las	LAS 1.4, PDRF 6	PASS	0	0	PASS	PASS	0 / 287	PASS	PASS	0
13RFN260910.las	LAS 1.4, PDRF 6	PASS	0	0	PASS	PASS	0 / 287	PASS	PASS	0
13RFN260925.las	LAS 1.4, PDRF 6	PASS	0	0	PASS	PASS	0 / 299	PASS	PASS	0
13RFN260940.las	LAS 1.4, PDRF 6	PASS	0	0	PASS	PASS	0 / 300	PASS	PASS	0
13RFN260955.las	LAS 1.4, PDRF 6	PASS	0	0	PASS	PASS	0 / 284	PASS	PASS	0
13RFN260970.las	LAS 1.4, PDRF 6	PASS	0	0	PASS	PASS	0 / 276	PASS	PASS	0
13RFN260985.las	LAS 1.4, PDRF 6	PASS	0	0	PASS	PASS	0 / 283	PASS	PASS	0

DPH-1.1 Report on ASPRS LAS File Format (Tiled Data) - Compliance - continued

File	LAS Version/PDRF	System ID	Legacy Point Count	Legacy Return Counts	File Source ID	Global Encoding	VLRs / EVLRs	WKT	Intensity	Point Count with Bad Return Info
13RFN275265.las	LAS 1.4, PDRF 6	PASS	0	0	PASS	PASS	0 / 11	PASS	PASS	0
13RFN275280.las	LAS 1.4, PDRF 6	PASS	0	0	PASS	PASS	0 / 273	PASS	PASS	0
13RFN275295.las	LAS 1.4, PDRF 6	PASS	0	0	PASS	PASS	0 / 292	PASS	PASS	0
13RFN275310.las	LAS 1.4, PDRF 6	PASS	0	0	PASS	PASS	0 / 296	PASS	PASS	0
13RFN275325.las	LAS 1.4, PDRF 6	PASS	0	0	PASS	PASS	0 / 296	PASS	PASS	0
13RFN275340.las	LAS 1.4, PDRF 6	PASS	0	0	PASS	PASS	0 / 302	PASS	PASS	0
13RFN275355.las	LAS 1.4, PDRF 6	PASS	0	0	PASS	PASS	0 / 292	PASS	PASS	0
13RFN275370.las	LAS 1.4, PDRF 6	PASS	0	0	PASS	PASS	0 / 286	PASS	PASS	0
13RFN275385.las	LAS 1.4, PDRF 6	PASS	0	0	PASS	PASS	0 / 284	PASS	PASS	0
13RFN275400.las	LAS 1.4, PDRF 6	PASS	0	0	PASS	PASS	0 / 290	PASS	PASS	0
13RFN275415.las	LAS 1.4, PDRF 6	PASS	0	0	PASS	PASS	0 / 292	PASS	PASS	0
13RFN275430.las	LAS 1.4, PDRF 6	PASS	0	0	PASS	PASS	0 / 296	PASS	PASS	0
13RFN275445.las	LAS 1.4, PDRF 6	PASS	0	0	PASS	PASS	0 / 295	PASS	PASS	0
13RFN275460.las	LAS 1.4, PDRF 6	PASS	0	0	PASS	PASS	0 / 295	PASS	PASS	0
13RFN275475.las	LAS 1.4, PDRF 6	PASS	0	0	PASS	PASS	0 / 290	PASS	PASS	0
13RFN275490.las	LAS 1.4, PDRF 6	PASS	0	0	PASS	PASS	0 / 291	PASS	PASS	0
13RFN275505.las	LAS 1.4, PDRF 6	PASS	0	0	PASS	PASS	0 / 278	PASS	PASS	0
13RFN275520.las	LAS 1.4, PDRF 6	PASS	0	0	PASS	PASS	0 / 292	PASS	PASS	0
13RFN275535.las	LAS 1.4, PDRF 6	PASS	0	0	PASS	PASS	0 / 291	PASS	PASS	0
13RFN275550.las	LAS 1.4, PDRF 6	PASS	0	0	PASS	PASS	0 / 294	PASS	PASS	0
13RFN275565.las	LAS 1.4, PDRF 6	PASS	0	0	PASS	PASS	0 / 295	PASS	PASS	0
13RFN275580.las	LAS 1.4, PDRF 6	PASS	0	0	PASS	PASS	0 / 295	PASS	PASS	0
13RFN275595.las	LAS 1.4, PDRF 6	PASS	0	0	PASS	PASS	0 / 286	PASS	PASS	0
13RFN275610.las	LAS 1.4, PDRF 6	PASS	0	0	PASS	PASS	0 / 278	PASS	PASS	0
13RFN275625.las	LAS 1.4, PDRF 6	PASS	0	0	PASS	PASS	0 / 276	PASS	PASS	0
13RFN275640.las	LAS 1.4, PDRF 6	PASS	0	0	PASS	PASS	0 / 290	PASS	PASS	0
13RFN275655.las	LAS 1.4, PDRF 6	PASS	0	0	PASS	PASS	0 / 292	PASS	PASS	0
13RFN275670.las	LAS 1.4, PDRF 6	PASS	0	0	PASS	PASS	0 / 295	PASS	PASS	0
13RFN275685.las	LAS 1.4, PDRF 6	PASS	0	0	PASS	PASS	0 / 295	PASS	PASS	0
13RFN275700.las	LAS 1.4, PDRF 6	PASS	0	0	PASS	PASS	0 / 296	PASS	PASS	0
13RFN275715.las	LAS 1.4, PDRF 6	PASS	0	0	PASS	PASS	0 / 293	PASS	PASS	0
13RFN275730.las	LAS 1.4, PDRF 6	PASS	0	0	PASS	PASS	0 / 290	PASS	PASS	0
13RFN275745.las	LAS 1.4, PDRF 6	PASS	0	0	PASS	PASS	0 / 272	PASS	PASS	0
13RFN275760.las	LAS 1.4, PDRF 6	PASS	0	0	PASS	PASS	0 / 286	PASS	PASS	0
13RFN275775.las	LAS 1.4, PDRF 6	PASS	0	0	PASS	PASS	0 / 294	PASS	PASS	0
13RFN275790.las	LAS 1.4, PDRF 6	PASS	0	0	PASS	PASS	0 / 296	PASS	PASS	0
13RFN275805.las	LAS 1.4, PDRF 6	PASS	0	0	PASS	PASS	0 / 264	PASS	PASS	0
13RFN275820.las	LAS 1.4, PDRF 6	PASS	0	0	PASS	PASS	0 / 295	PASS	PASS	0
13RFN275835.las	LAS 1.4, PDRF 6	PASS	0	0	PASS	PASS	0 / 296	PASS	PASS	0
13RFN275850.las	LAS 1.4, PDRF 6	PASS	0	0	PASS	PASS	0 / 294	PASS	PASS	0
13RFN275865.las	LAS 1.4, PDRF 6	PASS	0	0	PASS	PASS	0 / 263	PASS	PASS	0
13RFN275880.las	LAS 1.4, PDRF 6	PASS	0	0	PASS	PASS	0 / 292	PASS	PASS	0
13RFN275895.las	LAS 1.4, PDRF 6	PASS	0	0	PASS	PASS	0 / 292	PASS	PASS	0
13RFN275910.las	LAS 1.4, PDRF 6	PASS	0	0	PASS	PASS	0 / 296	PASS	PASS	0
13RFN275925.las	LAS 1.4, PDRF 6	PASS	0	0	PASS	PASS	0 / 299	PASS	PASS	0
13RFN275940.las	LAS 1.4, PDRF 6	PASS	0	0	PASS	PASS	0 / 300	PASS	PASS	0
13RFN275955.las	LAS 1.4, PDRF 6	PASS	0	0	PASS	PASS	0 / 279	PASS	PASS	0
13RFN275970.las	LAS 1.4, PDRF 6	PASS	0	0	PASS	PASS	0 / 263	PASS	PASS	0
13RFN275985.las	LAS 1.4, PDRF 6	PASS	0	0	PASS	PASS	0 / 277	PASS	PASS	0

DPH-1.1 Report on ASPRS LAS File Format (Tiled Data) - Compliance - continued

File	LAS Version/PDRF	System ID	Legacy Point Count	Legacy Return Counts	File Source ID	Global Encoding	VLRs / EVLRs	WKT	Intensity	Point Count with Bad Return Info
13RFN290265.las	LAS 1.4, PDRF 6	PASS	0	0	PASS	PASS	0 / 20	PASS	PASS	0
13RFN290280.las	LAS 1.4, PDRF 6	PASS	0	0	PASS	PASS	0 / 281	PASS	PASS	0
13RFN290295.las	LAS 1.4, PDRF 6	PASS	0	0	PASS	PASS	0 / 287	PASS	PASS	0
13RFN290310.las	LAS 1.4, PDRF 6	PASS	0	0	PASS	PASS	0 / 283	PASS	PASS	0
13RFN290325.las	LAS 1.4, PDRF 6	PASS	0	0	PASS	PASS	0 / 298	PASS	PASS	0
13RFN290340.las	LAS 1.4, PDRF 6	PASS	0	0	PASS	PASS	0 / 284	PASS	PASS	0
13RFN290355.las	LAS 1.4, PDRF 6	PASS	0	0	PASS	PASS	0 / 280	PASS	PASS	0
13RFN290370.las	LAS 1.4, PDRF 6	PASS	0	0	PASS	PASS	0 / 285	PASS	PASS	0
13RFN290385.las	LAS 1.4, PDRF 6	PASS	0	0	PASS	PASS	0 / 285	PASS	PASS	0
13RFN290400.las	LAS 1.4, PDRF 6	PASS	0	0	PASS	PASS	0 / 304	PASS	PASS	0
13RFN290415.las	LAS 1.4, PDRF 6	PASS	0	0	PASS	PASS	0 / 292	PASS	PASS	0
13RFN290430.las	LAS 1.4, PDRF 6	PASS	0	0	PASS	PASS	0 / 292	PASS	PASS	0
13RFN290445.las	LAS 1.4, PDRF 6	PASS	0	0	PASS	PASS	0 / 292	PASS	PASS	0
13RFN290460.las	LAS 1.4, PDRF 6	PASS	0	0	PASS	PASS	0 / 292	PASS	PASS	0
13RFN290475.las	LAS 1.4, PDRF 6	PASS	0	0	PASS	PASS	0 / 285	PASS	PASS	0
13RFN290490.las	LAS 1.4, PDRF 6	PASS	0	0	PASS	PASS	0 / 285	PASS	PASS	0
13RFN290505.las	LAS 1.4, PDRF 6	PASS	0	0	PASS	PASS	0 / 282	PASS	PASS	0
13RFN290520.las	LAS 1.4, PDRF 6	PASS	0	0	PASS	PASS	0 / 287	PASS	PASS	0
13RFN290535.las	LAS 1.4, PDRF 6	PASS	0	0	PASS	PASS	0 / 286	PASS	PASS	0
13RFN290550.las	LAS 1.4, PDRF 6	PASS	0	0	PASS	PASS	0 / 281	PASS	PASS	0
13RFN290565.las	LAS 1.4, PDRF 6	PASS	0	0	PASS	PASS	0 / 285	PASS	PASS	0
13RFN290580.las	LAS 1.4, PDRF 6	PASS	0	0	PASS	PASS	0 / 285	PASS	PASS	0
13RFN290595.las	LAS 1.4, PDRF 6	PASS	0	0	PASS	PASS	0 / 276	PASS	PASS	0
13RFN290610.las	LAS 1.4, PDRF 6	PASS	0	0	PASS	PASS	0 / 274	PASS	PASS	0
13RFN290625.las	LAS 1.4, PDRF 6	PASS	0	0	PASS	PASS	0 / 278	PASS	PASS	0
13RFN290640.las	LAS 1.4, PDRF 6	PASS	0	0	PASS	PASS	0 / 283	PASS	PASS	0
13RFN290655.las	LAS 1.4, PDRF 6	PASS	0	0	PASS	PASS	0 / 283	PASS	PASS	0
13RFN290670.las	LAS 1.4, PDRF 6	PASS	0	0	PASS	PASS	0 / 293	PASS	PASS	0
13RFN290685.las	LAS 1.4, PDRF 6	PASS	0	0	PASS	PASS	0 / 281	PASS	PASS	0
13RFN290700.las	LAS 1.4, PDRF 6	PASS	0	0	PASS	PASS	0 / 283	PASS	PASS	0
13RFN290715.las	LAS 1.4, PDRF 6	PASS	0	0	PASS	PASS	0 / 284	PASS	PASS	0
13RFN290730.las	LAS 1.4, PDRF 6	PASS	0	0	PASS	PASS	0 / 283	PASS	PASS	0
13RFN290745.las	LAS 1.4, PDRF 6	PASS	0	0	PASS	PASS	0 / 278	PASS	PASS	0
13RFN290760.las	LAS 1.4, PDRF 6	PASS	0	0	PASS	PASS	0 / 284	PASS	PASS	0
13RFN290775.las	LAS 1.4, PDRF 6	PASS	0	0	PASS	PASS	0 / 285	PASS	PASS	0
13RFN290790.las	LAS 1.4, PDRF 6	PASS	0	0	PASS	PASS	0 / 286	PASS	PASS	0
13RFN290805.las	LAS 1.4, PDRF 6	PASS	0	0	PASS	PASS	0 / 291	PASS	PASS	0
13RFN290820.las	LAS 1.4, PDRF 6	PASS	0	0	PASS	PASS	0 / 293	PASS	PASS	0
13RFN290835.las	LAS 1.4, PDRF 6	PASS	0	0	PASS	PASS	0 / 283	PASS	PASS	0
13RFN290850.las	LAS 1.4, PDRF 6	PASS	0	0	PASS	PASS	0 / 286	PASS	PASS	0
13RFN290865.las	LAS 1.4, PDRF 6	PASS	0	0	PASS	PASS	0 / 274	PASS	PASS	0
13RFN290880.las	LAS 1.4, PDRF 6	PASS	0	0	PASS	PASS	0 / 293	PASS	PASS	0
13RFN290895.las	LAS 1.4, PDRF 6	PASS	0	0	PASS	PASS	0 / 293	PASS	PASS	0
13RFN290910.las	LAS 1.4, PDRF 6	PASS	0	0	PASS	PASS	0 / 292	PASS	PASS	0
13RFN290925.las	LAS 1.4, PDRF 6	PASS	0	0	PASS	PASS	0 / 305	PASS	PASS	0
13RFN290940.las	LAS 1.4, PDRF 6	PASS	0	0	PASS	PASS	0 / 305	PASS	PASS	0
13RFN290955.las	LAS 1.4, PDRF 6	PASS	0	0	PASS	PASS	0 / 293	PASS	PASS	0
13RFN290970.las	LAS 1.4, PDRF 6	PASS	0	0	PASS	PASS	0 / 282	PASS	PASS	0
13RFN290985.las	LAS 1.4, PDRF 6	PASS	0	0	PASS	PASS	0 / 274	PASS	PASS	0

DPH-1.1 Report on ASPRS LAS File Format (Tiled Data) - Compliance - continued

File	LAS Version/PDRF	System ID	Legacy Point Count	Legacy Return Counts	File Source ID	Global Encoding	VLRs / EVLRs	WKT	Intensity	Point Count with Bad Return Info
13RFN305250.las	LAS 1.4, PDRF 6	PASS	0	0	PASS	PASS	0 / 21	PASS	PASS	0
13RFN305265.las	LAS 1.4, PDRF 6	PASS	0	0	PASS	PASS	0 / 246	PASS	PASS	0
13RFN305280.las	LAS 1.4, PDRF 6	PASS	0	0	PASS	PASS	0 / 287	PASS	PASS	0
13RFN305295.las	LAS 1.4, PDRF 6	PASS	0	0	PASS	PASS	0 / 287	PASS	PASS	0
13RFN305310.las	LAS 1.4, PDRF 6	PASS	0	0	PASS	PASS	0 / 298	PASS	PASS	0
13RFN305325.las	LAS 1.4, PDRF 6	PASS	0	0	PASS	PASS	0 / 300	PASS	PASS	0
13RFN305340.las	LAS 1.4, PDRF 6	PASS	0	0	PASS	PASS	0 / 303	PASS	PASS	0
13RFN305355.las	LAS 1.4, PDRF 6	PASS	0	0	PASS	PASS	0 / 283	PASS	PASS	0
13RFN305370.las	LAS 1.4, PDRF 6	PASS	0	0	PASS	PASS	0 / 284	PASS	PASS	0
13RFN305385.las	LAS 1.4, PDRF 6	PASS	0	0	PASS	PASS	0 / 284	PASS	PASS	0
13RFN305400.las	LAS 1.4, PDRF 6	PASS	0	0	PASS	PASS	0 / 300	PASS	PASS	0
13RFN305415.las	LAS 1.4, PDRF 6	PASS	0	0	PASS	PASS	0 / 288	PASS	PASS	0
13RFN305430.las	LAS 1.4, PDRF 6	PASS	0	0	PASS	PASS	0 / 287	PASS	PASS	0
13RFN305445.las	LAS 1.4, PDRF 6	PASS	0	0	PASS	PASS	0 / 294	PASS	PASS	0
13RFN305460.las	LAS 1.4, PDRF 6	PASS	0	0	PASS	PASS	0 / 300	PASS	PASS	0
13RFN305475.las	LAS 1.4, PDRF 6	PASS	0	0	PASS	PASS	0 / 283	PASS	PASS	0
13RFN305490.las	LAS 1.4, PDRF 6	PASS	0	0	PASS	PASS	0 / 283	PASS	PASS	0
13RFN305505.las	LAS 1.4, PDRF 6	PASS	0	0	PASS	PASS	0 / 284	PASS	PASS	0
13RFN305520.las	LAS 1.4, PDRF 6	PASS	0	0	PASS	PASS	0 / 288	PASS	PASS	0
13RFN305535.las	LAS 1.4, PDRF 6	PASS	0	0	PASS	PASS	0 / 288	PASS	PASS	0
13RFN305550.las	LAS 1.4, PDRF 6	PASS	0	0	PASS	PASS	0 / 287	PASS	PASS	0
13RFN305565.las	LAS 1.4, PDRF 6	PASS	0	0	PASS	PASS	0 / 294	PASS	PASS	0
13RFN305580.las	LAS 1.4, PDRF 6	PASS	0	0	PASS	PASS	0 / 301	PASS	PASS	0
13RFN305595.las	LAS 1.4, PDRF 6	PASS	0	0	PASS	PASS	0 / 284	PASS	PASS	0
13RFN305610.las	LAS 1.4, PDRF 6	PASS	0	0	PASS	PASS	0 / 263	PASS	PASS	0
13RFN305625.las	LAS 1.4, PDRF 6	PASS	0	0	PASS	PASS	0 / 282	PASS	PASS	0
13RFN305640.las	LAS 1.4, PDRF 6	PASS	0	0	PASS	PASS	0 / 288	PASS	PASS	0
13RFN305655.las	LAS 1.4, PDRF 6	PASS	0	0	PASS	PASS	0 / 286	PASS	PASS	0
13RFN305670.las	LAS 1.4, PDRF 6	PASS	0	0	PASS	PASS	0 / 293	PASS	PASS	0
13RFN305685.las	LAS 1.4, PDRF 6	PASS	0	0	PASS	PASS	0 / 288	PASS	PASS	0
13RFN305700.las	LAS 1.4, PDRF 6	PASS	0	0	PASS	PASS	0 / 299	PASS	PASS	0
13RFN305715.las	LAS 1.4, PDRF 6	PASS	0	0	PASS	PASS	0 / 288	PASS	PASS	0
13RFN305730.las	LAS 1.4, PDRF 6	PASS	0	0	PASS	PASS	0 / 264	PASS	PASS	0
13RFN305745.las	LAS 1.4, PDRF 6	PASS	0	0	PASS	PASS	0 / 282	PASS	PASS	0
13RFN305760.las	LAS 1.4, PDRF 6	PASS	0	0	PASS	PASS	0 / 284	PASS	PASS	0
13RFN305775.las	LAS 1.4, PDRF 6	PASS	0	0	PASS	PASS	0 / 286	PASS	PASS	0
13RFN305790.las	LAS 1.4, PDRF 6	PASS	0	0	PASS	PASS	0 / 288	PASS	PASS	0
13RFN305805.las	LAS 1.4, PDRF 6	PASS	0	0	PASS	PASS	0 / 288	PASS	PASS	0
13RFN305820.las	LAS 1.4, PDRF 6	PASS	0	0	PASS	PASS	0 / 300	PASS	PASS	0
13RFN305835.las	LAS 1.4, PDRF 6	PASS	0	0	PASS	PASS	0 / 294	PASS	PASS	0
13RFN305850.las	LAS 1.4, PDRF 6	PASS	0	0	PASS	PASS	0 / 300	PASS	PASS	0
13RFN305865.las	LAS 1.4, PDRF 6	PASS	0	0	PASS	PASS	0 / 283	PASS	PASS	0
13RFN305880.las	LAS 1.4, PDRF 6	PASS	0	0	PASS	PASS	0 / 288	PASS	PASS	0
13RFN305895.las	LAS 1.4, PDRF 6	PASS	0	0	PASS	PASS	0 / 287	PASS	PASS	0
13RFN305910.las	LAS 1.4, PDRF 6	PASS	0	0	PASS	PASS	0 / 288	PASS	PASS	0
13RFN305925.las	LAS 1.4, PDRF 6	PASS	0	0	PASS	PASS	0 / 300	PASS	PASS	0
13RFN305940.las	LAS 1.4, PDRF 6	PASS	0	0	PASS	PASS	0 / 318	PASS	PASS	0
13RFN305955.las	LAS 1.4, PDRF 6	PASS	0	0	PASS	PASS	0 / 299	PASS	PASS	0
13RFN305970.las	LAS 1.4, PDRF 6	PASS	0	0	PASS	PASS	0 / 300	PASS	PASS	0

DPH-1.1 Report on ASPRS LAS File Format (Tiled Data) - Compliance - continued

File	LAS Version/PDRF	System ID	Legacy Point Count	Legacy Return Counts	File Source ID	Global Encoding	VLRs / EVLRs	WKT	Intensity	Point Count with Bad Return Info
13RFN305985.las	LAS 1.4, PDRF 6	PASS	0	0	PASS	PASS	0 / 288	PASS	PASS	0
13RFN320250.las	LAS 1.4, PDRF 6	PASS	0	0	PASS	PASS	0 / 20	PASS	PASS	0
13RFN320265.las	LAS 1.4, PDRF 6	PASS	0	0	PASS	PASS	0 / 261	PASS	PASS	0
13RFN320280.las	LAS 1.4, PDRF 6	PASS	0	0	PASS	PASS	0 / 292	PASS	PASS	0
13RFN320295.las	LAS 1.4, PDRF 6	PASS	0	0	PASS	PASS	0 / 293	PASS	PASS	0
13RFN320310.las	LAS 1.4, PDRF 6	PASS	0	0	PASS	PASS	0 / 295	PASS	PASS	0
13RFN320325.las	LAS 1.4, PDRF 6	PASS	0	0	PASS	PASS	0 / 296	PASS	PASS	0
13RFN320340.las	LAS 1.4, PDRF 6	PASS	0	0	PASS	PASS	0 / 296	PASS	PASS	0
13RFN320355.las	LAS 1.4, PDRF 6	PASS	0	0	PASS	PASS	0 / 293	PASS	PASS	0
13RFN320370.las	LAS 1.4, PDRF 6	PASS	0	0	PASS	PASS	0 / 263	PASS	PASS	0
13RFN320385.las	LAS 1.4, PDRF 6	PASS	0	0	PASS	PASS	0 / 286	PASS	PASS	0
13RFN320400.las	LAS 1.4, PDRF 6	PASS	0	0	PASS	PASS	0 / 300	PASS	PASS	0
13RFN320415.las	LAS 1.4, PDRF 6	PASS	0	0	PASS	PASS	0 / 293	PASS	PASS	0
13RFN320430.las	LAS 1.4, PDRF 6	PASS	0	0	PASS	PASS	0 / 296	PASS	PASS	0
13RFN320445.las	LAS 1.4, PDRF 6	PASS	0	0	PASS	PASS	0 / 295	PASS	PASS	0
13RFN320460.las	LAS 1.4, PDRF 6	PASS	0	0	PASS	PASS	0 / 295	PASS	PASS	0
13RFN320475.las	LAS 1.4, PDRF 6	PASS	0	0	PASS	PASS	0 / 285	PASS	PASS	0
13RFN320490.las	LAS 1.4, PDRF 6	PASS	0	0	PASS	PASS	0 / 279	PASS	PASS	0
13RFN320505.las	LAS 1.4, PDRF 6	PASS	0	0	PASS	PASS	0 / 278	PASS	PASS	0
13RFN320520.las	LAS 1.4, PDRF 6	PASS	0	0	PASS	PASS	0 / 291	PASS	PASS	0
13RFN320535.las	LAS 1.4, PDRF 6	PASS	0	0	PASS	PASS	0 / 292	PASS	PASS	0
13RFN320550.las	LAS 1.4, PDRF 6	PASS	0	0	PASS	PASS	0 / 295	PASS	PASS	0
13RFN320565.las	LAS 1.4, PDRF 6	PASS	0	0	PASS	PASS	0 / 296	PASS	PASS	0
13RFN320580.las	LAS 1.4, PDRF 6	PASS	0	0	PASS	PASS	0 / 298	PASS	PASS	0
13RFN320595.las	LAS 1.4, PDRF 6	PASS	0	0	PASS	PASS	0 / 296	PASS	PASS	0
13RFN320610.las	LAS 1.4, PDRF 6	PASS	0	0	PASS	PASS	0 / 277	PASS	PASS	0
13RFN320625.las	LAS 1.4, PDRF 6	PASS	0	0	PASS	PASS	0 / 278	PASS	PASS	0
13RFN320640.las	LAS 1.4, PDRF 6	PASS	0	0	PASS	PASS	0 / 291	PASS	PASS	0
13RFN320655.las	LAS 1.4, PDRF 6	PASS	0	0	PASS	PASS	0 / 291	PASS	PASS	0
13RFN320670.las	LAS 1.4, PDRF 6	PASS	0	0	PASS	PASS	0 / 295	PASS	PASS	0
13RFN320685.las	LAS 1.4, PDRF 6	PASS	0	0	PASS	PASS	0 / 295	PASS	PASS	0
13RFN320700.las	LAS 1.4, PDRF 6	PASS	0	0	PASS	PASS	0 / 296	PASS	PASS	0
13RFN320715.las	LAS 1.4, PDRF 6	PASS	0	0	PASS	PASS	0 / 292	PASS	PASS	0
13RFN320730.las	LAS 1.4, PDRF 6	PASS	0	0	PASS	PASS	0 / 284	PASS	PASS	0
13RFN320745.las	LAS 1.4, PDRF 6	PASS	0	0	PASS	PASS	0 / 278	PASS	PASS	0
13RFN320760.las	LAS 1.4, PDRF 6	PASS	0	0	PASS	PASS	0 / 291	PASS	PASS	0
13RFN320775.las	LAS 1.4, PDRF 6	PASS	0	0	PASS	PASS	0 / 293	PASS	PASS	0
13RFN320790.las	LAS 1.4, PDRF 6	PASS	0	0	PASS	PASS	0 / 296	PASS	PASS	0
13RFN320805.las	LAS 1.4, PDRF 6	PASS	0	0	PASS	PASS	0 / 296	PASS	PASS	0
13RFN320820.las	LAS 1.4, PDRF 6	PASS	0	0	PASS	PASS	0 / 296	PASS	PASS	0
13RFN320835.las	LAS 1.4, PDRF 6	PASS	0	0	PASS	PASS	0 / 294	PASS	PASS	0
13RFN320850.las	LAS 1.4, PDRF 6	PASS	0	0	PASS	PASS	0 / 295	PASS	PASS	0
13RFN320865.las	LAS 1.4, PDRF 6	PASS	0	0	PASS	PASS	0 / 280	PASS	PASS	0
13RFN320880.las	LAS 1.4, PDRF 6	PASS	0	0	PASS	PASS	0 / 292	PASS	PASS	0
13RFN320895.las	LAS 1.4, PDRF 6	PASS	0	0	PASS	PASS	0 / 292	PASS	PASS	0
13RFN320910.las	LAS 1.4, PDRF 6	PASS	0	0	PASS	PASS	0 / 296	PASS	PASS	0
13RFN320925.las	LAS 1.4, PDRF 6	PASS	0	0	PASS	PASS	0 / 300	PASS	PASS	0
13RFN320940.las	LAS 1.4, PDRF 6	PASS	0	0	PASS	PASS	0 / 309	PASS	PASS	0
13RFN320955.las	LAS 1.4, PDRF 6	PASS	0	0	PASS	PASS	0 / 300	PASS	PASS	0

DPH-1.1 Report on ASPRS LAS File Format (Tiled Data) - Compliance - continued

File	LAS Version/PDRF	System ID	Legacy Point Count	Legacy Return Counts	File Source ID	Global Encoding	VLRs / EVLRs	WKT	Intensity	Point Count with Bad Return Info
13RFN320970.las	LAS 1.4, PDRF 6	PASS	0	0	PASS	PASS	0 / 292	PASS	PASS	0
13RFN320985.las	LAS 1.4, PDRF 6	PASS	0	0	PASS	PASS	0 / 292	PASS	PASS	0
13RFN335265.las	LAS 1.4, PDRF 6	PASS	0	0	PASS	PASS	0 / 70	PASS	PASS	0
13RFN335280.las	LAS 1.4, PDRF 6	PASS	0	0	PASS	PASS	0 / 292	PASS	PASS	0
13RFN335295.las	LAS 1.4, PDRF 6	PASS	0	0	PASS	PASS	0 / 293	PASS	PASS	0
13RFN335310.las	LAS 1.4, PDRF 6	PASS	0	0	PASS	PASS	0 / 293	PASS	PASS	0
13RFN335325.las	LAS 1.4, PDRF 6	PASS	0	0	PASS	PASS	0 / 299	PASS	PASS	0
13RFN335340.las	LAS 1.4, PDRF 6	PASS	0	0	PASS	PASS	0 / 284	PASS	PASS	0
13RFN335355.las	LAS 1.4, PDRF 6	PASS	0	0	PASS	PASS	0 / 283	PASS	PASS	0
13RFN335370.las	LAS 1.4, PDRF 6	PASS	0	0	PASS	PASS	0 / 281	PASS	PASS	0
13RFN335385.las	LAS 1.4, PDRF 6	PASS	0	0	PASS	PASS	0 / 287	PASS	PASS	0
13RFN335400.las	LAS 1.4, PDRF 6	PASS	0	0	PASS	PASS	0 / 310	PASS	PASS	0
13RFN335415.las	LAS 1.4, PDRF 6	PASS	0	0	PASS	PASS	0 / 293	PASS	PASS	0
13RFN335430.las	LAS 1.4, PDRF 6	PASS	0	0	PASS	PASS	0 / 291	PASS	PASS	0
13RFN335445.las	LAS 1.4, PDRF 6	PASS	0	0	PASS	PASS	0 / 286	PASS	PASS	0
13RFN335460.las	LAS 1.4, PDRF 6	PASS	0	0	PASS	PASS	0 / 287	PASS	PASS	0
13RFN335475.las	LAS 1.4, PDRF 6	PASS	0	0	PASS	PASS	0 / 285	PASS	PASS	0
13RFN335490.las	LAS 1.4, PDRF 6	PASS	0	0	PASS	PASS	0 / 282	PASS	PASS	0
13RFN335505.las	LAS 1.4, PDRF 6	PASS	0	0	PASS	PASS	0 / 286	PASS	PASS	0
13RFN335520.las	LAS 1.4, PDRF 6	PASS	0	0	PASS	PASS	0 / 287	PASS	PASS	0
13RFN335535.las	LAS 1.4, PDRF 6	PASS	0	0	PASS	PASS	0 / 293	PASS	PASS	0
13RFN335550.las	LAS 1.4, PDRF 6	PASS	0	0	PASS	PASS	0 / 284	PASS	PASS	0
13RFN335565.las	LAS 1.4, PDRF 6	PASS	0	0	PASS	PASS	0 / 284	PASS	PASS	0
13RFN335580.las	LAS 1.4, PDRF 6	PASS	0	0	PASS	PASS	0 / 293	PASS	PASS	0
13RFN335595.las	LAS 1.4, PDRF 6	PASS	0	0	PASS	PASS	0 / 272	PASS	PASS	0
13RFN335610.las	LAS 1.4, PDRF 6	PASS	0	0	PASS	PASS	0 / 268	PASS	PASS	0
13RFN335625.las	LAS 1.4, PDRF 6	PASS	0	0	PASS	PASS	0 / 273	PASS	PASS	0
13RFN335640.las	LAS 1.4, PDRF 6	PASS	0	0	PASS	PASS	0 / 281	PASS	PASS	0
13RFN335655.las	LAS 1.4, PDRF 6	PASS	0	0	PASS	PASS	0 / 285	PASS	PASS	0
13RFN335670.las	LAS 1.4, PDRF 6	PASS	0	0	PASS	PASS	0 / 286	PASS	PASS	0
13RFN335685.las	LAS 1.4, PDRF 6	PASS	0	0	PASS	PASS	0 / 287	PASS	PASS	0
13RFN335700.las	LAS 1.4, PDRF 6	PASS	0	0	PASS	PASS	0 / 283	PASS	PASS	0
13RFN335715.las	LAS 1.4, PDRF 6	PASS	0	0	PASS	PASS	0 / 280	PASS	PASS	0
13RFN335730.las	LAS 1.4, PDRF 6	PASS	0	0	PASS	PASS	0 / 278	PASS	PASS	0
13RFN335745.las	LAS 1.4, PDRF 6	PASS	0	0	PASS	PASS	0 / 276	PASS	PASS	0
13RFN335760.las	LAS 1.4, PDRF 6	PASS	0	0	PASS	PASS	0 / 280	PASS	PASS	0
13RFN335775.las	LAS 1.4, PDRF 6	PASS	0	0	PASS	PASS	0 / 286	PASS	PASS	0
13RFN335790.las	LAS 1.4, PDRF 6	PASS	0	0	PASS	PASS	0 / 292	PASS	PASS	0
13RFN335805.las	LAS 1.4, PDRF 6	PASS	0	0	PASS	PASS	0 / 293	PASS	PASS	0
13RFN335820.las	LAS 1.4, PDRF 6	PASS	0	0	PASS	PASS	0 / 287	PASS	PASS	0
13RFN335835.las	LAS 1.4, PDRF 6	PASS	0	0	PASS	PASS	0 / 285	PASS	PASS	0
13RFN335850.las	LAS 1.4, PDRF 6	PASS	0	0	PASS	PASS	0 / 283	PASS	PASS	0
13RFN335865.las	LAS 1.4, PDRF 6	PASS	0	0	PASS	PASS	0 / 278	PASS	PASS	0
13RFN335880.las	LAS 1.4, PDRF 6	PASS	0	0	PASS	PASS	0 / 286	PASS	PASS	0
13RFN335895.las	LAS 1.4, PDRF 6	PASS	0	0	PASS	PASS	0 / 285	PASS	PASS	0
13RFN335910.las	LAS 1.4, PDRF 6	PASS	0	0	PASS	PASS	0 / 318	PASS	PASS	0
13RFN335925.las	LAS 1.4, PDRF 6	PASS	0	0	PASS	PASS	0 / 317	PASS	PASS	0
13RFN335940.las	LAS 1.4, PDRF 6	PASS	0	0	PASS	PASS	0 / 336	PASS	PASS	0
13RFN335955.las	LAS 1.4, PDRF 6	PASS	0	0	PASS	PASS	0 / 324	PASS	PASS	0

DPH-1.1 Report on ASPRS LAS File Format (Tiled Data) - Compliance - continued

File	LAS Version/PDRF	System ID	Legacy Point Count	Legacy Return Counts	File Source ID	Global Encoding	VLRs / EVLRs	WKT	Intensity	Point Count with Bad Return Info
13RFN335970.las	LAS 1.4, PDRF 6	PASS	0	0	PASS	PASS	0 / 305	PASS	PASS	0
13RFN335985.las	LAS 1.4, PDRF 6	PASS	0	0	PASS	PASS	0 / 298	PASS	PASS	0
13RFN350250.las	LAS 1.4, PDRF 6	PASS	0	0	PASS	PASS	0 / 17	PASS	PASS	0
13RFN350265.las	LAS 1.4, PDRF 6	PASS	0	0	PASS	PASS	0 / 250	PASS	PASS	0
13RFN350280.las	LAS 1.4, PDRF 6	PASS	0	0	PASS	PASS	0 / 287	PASS	PASS	0
13RFN350295.las	LAS 1.4, PDRF 6	PASS	0	0	PASS	PASS	0 / 300	PASS	PASS	0
13RFN350310.las	LAS 1.4, PDRF 6	PASS	0	0	PASS	PASS	0 / 301	PASS	PASS	0
13RFN350325.las	LAS 1.4, PDRF 6	PASS	0	0	PASS	PASS	0 / 294	PASS	PASS	0
13RFN350340.las	LAS 1.4, PDRF 6	PASS	0	0	PASS	PASS	0 / 284	PASS	PASS	0
13RFN350355.las	LAS 1.4, PDRF 6	PASS	0	0	PASS	PASS	0 / 300	PASS	PASS	0
13RFN350370.las	LAS 1.4, PDRF 6	PASS	0	0	PASS	PASS	0 / 301	PASS	PASS	0
13RFN350385.las	LAS 1.4, PDRF 6	PASS	0	0	PASS	PASS	0 / 288	PASS	PASS	0
13RFN350400.las	LAS 1.4, PDRF 6	PASS	0	0	PASS	PASS	0 / 293	PASS	PASS	0
13RFN350415.las	LAS 1.4, PDRF 6	PASS	0	0	PASS	PASS	0 / 287	PASS	PASS	0
13RFN350430.las	LAS 1.4, PDRF 6	PASS	0	0	PASS	PASS	0 / 288	PASS	PASS	0
13RFN350445.las	LAS 1.4, PDRF 6	PASS	0	0	PASS	PASS	0 / 300	PASS	PASS	0
13RFN350460.las	LAS 1.4, PDRF 6	PASS	0	0	PASS	PASS	0 / 293	PASS	PASS	0
13RFN350475.las	LAS 1.4, PDRF 6	PASS	0	0	PASS	PASS	0 / 282	PASS	PASS	0
13RFN350490.las	LAS 1.4, PDRF 6	PASS	0	0	PASS	PASS	0 / 284	PASS	PASS	0
13RFN350505.las	LAS 1.4, PDRF 6	PASS	0	0	PASS	PASS	0 / 287	PASS	PASS	0
13RFN350520.las	LAS 1.4, PDRF 6	PASS	0	0	PASS	PASS	0 / 288	PASS	PASS	0
13RFN350535.las	LAS 1.4, PDRF 6	PASS	0	0	PASS	PASS	0 / 287	PASS	PASS	0
13RFN350550.las	LAS 1.4, PDRF 6	PASS	0	0	PASS	PASS	0 / 288	PASS	PASS	0
13RFN350565.las	LAS 1.4, PDRF 6	PASS	0	0	PASS	PASS	0 / 300	PASS	PASS	0
13RFN350580.las	LAS 1.4, PDRF 6	PASS	0	0	PASS	PASS	0 / 302	PASS	PASS	0
13RFN350595.las	LAS 1.4, PDRF 6	PASS	0	0	PASS	PASS	0 / 284	PASS	PASS	0
13RFN350610.las	LAS 1.4, PDRF 6	PASS	0	0	PASS	PASS	0 / 278	PASS	PASS	0
13RFN350625.las	LAS 1.4, PDRF 6	PASS	0	0	PASS	PASS	0 / 282	PASS	PASS	0
13RFN350640.las	LAS 1.4, PDRF 6	PASS	0	0	PASS	PASS	0 / 285	PASS	PASS	0
13RFN350655.las	LAS 1.4, PDRF 6	PASS	0	0	PASS	PASS	0 / 287	PASS	PASS	0
13RFN350670.las	LAS 1.4, PDRF 6	PASS	0	0	PASS	PASS	0 / 288	PASS	PASS	0
13RFN350685.las	LAS 1.4, PDRF 6	PASS	0	0	PASS	PASS	0 / 299	PASS	PASS	0
13RFN350700.las	LAS 1.4, PDRF 6	PASS	0	0	PASS	PASS	0 / 299	PASS	PASS	0
13RFN350715.las	LAS 1.4, PDRF 6	PASS	0	0	PASS	PASS	0 / 283	PASS	PASS	0
13RFN350730.las	LAS 1.4, PDRF 6	PASS	0	0	PASS	PASS	0 / 283	PASS	PASS	0
13RFN350745.las	LAS 1.4, PDRF 6	PASS	0	0	PASS	PASS	0 / 283	PASS	PASS	0
13RFN350760.las	LAS 1.4, PDRF 6	PASS	0	0	PASS	PASS	0 / 284	PASS	PASS	0
13RFN350775.las	LAS 1.4, PDRF 6	PASS	0	0	PASS	PASS	0 / 288	PASS	PASS	0
13RFN350790.las	LAS 1.4, PDRF 6	PASS	0	0	PASS	PASS	0 / 287	PASS	PASS	0
13RFN350805.las	LAS 1.4, PDRF 6	PASS	0	0	PASS	PASS	0 / 294	PASS	PASS	0
13RFN350820.las	LAS 1.4, PDRF 6	PASS	0	0	PASS	PASS	0 / 303	PASS	PASS	0
13RFN350835.las	LAS 1.4, PDRF 6	PASS	0	0	PASS	PASS	0 / 288	PASS	PASS	0
13RFN350850.las	LAS 1.4, PDRF 6	PASS	0	0	PASS	PASS	0 / 288	PASS	PASS	0
13RFN350865.las	LAS 1.4, PDRF 6	PASS	0	0	PASS	PASS	0 / 284	PASS	PASS	0
13RFN350880.las	LAS 1.4, PDRF 6	PASS	0	0	PASS	PASS	0 / 288	PASS	PASS	0
13RFN350895.las	LAS 1.4, PDRF 6	PASS	0	0	PASS	PASS	0 / 287	PASS	PASS	0
13RFN350910.las	LAS 1.4, PDRF 6	PASS	0	0	PASS	PASS	0 / 315	PASS	PASS	0
13RFN350925.las	LAS 1.4, PDRF 6	PASS	0	0	PASS	PASS	0 / 330	PASS	PASS	0
13RFN350940.las	LAS 1.4, PDRF 6	PASS	0	0	PASS	PASS	0 / 329	PASS	PASS	0

DPH-1.1 Report on ASPRS LAS File Format (Tiled Data) - Compliance - continued

File	LAS Version/PDRF	System ID	Legacy Point Count	Legacy Return Counts	File Source ID	Global Encoding	VLRs / EVLRs	WKT	Intensity	Point Count with Bad Return Info
13RFN350955.las	LAS 1.4, PDRF 6	PASS	0	0	PASS	PASS	0 / 311	PASS	PASS	0
13RFN350970.las	LAS 1.4, PDRF 6	PASS	0	0	PASS	PASS	0 / 300	PASS	PASS	0
13RFN350985.las	LAS 1.4, PDRF 6	PASS	0	0	PASS	PASS	0 / 299	PASS	PASS	0
13RFN365250.las	LAS 1.4, PDRF 6	PASS	0	0	PASS	PASS	0 / 70	PASS	PASS	0
13RFN365265.las	LAS 1.4, PDRF 6	PASS	0	0	PASS	PASS	0 / 291	PASS	PASS	0
13RFN365280.las	LAS 1.4, PDRF 6	PASS	0	0	PASS	PASS	0 / 294	PASS	PASS	0
13RFN365295.las	LAS 1.4, PDRF 6	PASS	0	0	PASS	PASS	0 / 317	PASS	PASS	0
13RFN365310.las	LAS 1.4, PDRF 6	PASS	0	0	PASS	PASS	0 / 312	PASS	PASS	0
13RFN365325.las	LAS 1.4, PDRF 6	PASS	0	0	PASS	PASS	0 / 298	PASS	PASS	0
13RFN365340.las	LAS 1.4, PDRF 6	PASS	0	0	PASS	PASS	0 / 279	PASS	PASS	0
13RFN365355.las	LAS 1.4, PDRF 6	PASS	0	0	PASS	PASS	0 / 295	PASS	PASS	0
13RFN365370.las	LAS 1.4, PDRF 6	PASS	0	0	PASS	PASS	0 / 299	PASS	PASS	0
13RFN365385.las	LAS 1.4, PDRF 6	PASS	0	0	PASS	PASS	0 / 292	PASS	PASS	0
13RFN365400.las	LAS 1.4, PDRF 6	PASS	0	0	PASS	PASS	0 / 295	PASS	PASS	0
13RFN365415.las	LAS 1.4, PDRF 6	PASS	0	0	PASS	PASS	0 / 296	PASS	PASS	0
13RFN365430.las	LAS 1.4, PDRF 6	PASS	0	0	PASS	PASS	0 / 295	PASS	PASS	0
13RFN365445.las	LAS 1.4, PDRF 6	PASS	0	0	PASS	PASS	0 / 295	PASS	PASS	0
13RFN365460.las	LAS 1.4, PDRF 6	PASS	0	0	PASS	PASS	0 / 296	PASS	PASS	0
13RFN365475.las	LAS 1.4, PDRF 6	PASS	0	0	PASS	PASS	0 / 291	PASS	PASS	0
13RFN365490.las	LAS 1.4, PDRF 6	PASS	0	0	PASS	PASS	0 / 280	PASS	PASS	0
13RFN365505.las	LAS 1.4, PDRF 6	PASS	0	0	PASS	PASS	0 / 286	PASS	PASS	0
13RFN365520.las	LAS 1.4, PDRF 6	PASS	0	0	PASS	PASS	0 / 291	PASS	PASS	0
13RFN365535.las	LAS 1.4, PDRF 6	PASS	0	0	PASS	PASS	0 / 292	PASS	PASS	0
13RFN365550.las	LAS 1.4, PDRF 6	PASS	0	0	PASS	PASS	0 / 294	PASS	PASS	0
13RFN365565.las	LAS 1.4, PDRF 6	PASS	0	0	PASS	PASS	0 / 296	PASS	PASS	0
13RFN365580.las	LAS 1.4, PDRF 6	PASS	0	0	PASS	PASS	0 / 295	PASS	PASS	0
13RFN365595.las	LAS 1.4, PDRF 6	PASS	0	0	PASS	PASS	0 / 279	PASS	PASS	0
13RFN365610.las	LAS 1.4, PDRF 6	PASS	0	0	PASS	PASS	0 / 269	PASS	PASS	0
13RFN365625.las	LAS 1.4, PDRF 6	PASS	0	0	PASS	PASS	0 / 280	PASS	PASS	0
13RFN365640.las	LAS 1.4, PDRF 6	PASS	0	0	PASS	PASS	0 / 291	PASS	PASS	0
13RFN365655.las	LAS 1.4, PDRF 6	PASS	0	0	PASS	PASS	0 / 292	PASS	PASS	0
13RFN365670.las	LAS 1.4, PDRF 6	PASS	0	0	PASS	PASS	0 / 296	PASS	PASS	0
13RFN365685.las	LAS 1.4, PDRF 6	PASS	0	0	PASS	PASS	0 / 295	PASS	PASS	0
13RFN365700.las	LAS 1.4, PDRF 6	PASS	0	0	PASS	PASS	0 / 296	PASS	PASS	0
13RFN365715.las	LAS 1.4, PDRF 6	PASS	0	0	PASS	PASS	0 / 279	PASS	PASS	0
13RFN365730.las	LAS 1.4, PDRF 6	PASS	0	0	PASS	PASS	0 / 280	PASS	PASS	0
13RFN365745.las	LAS 1.4, PDRF 6	PASS	0	0	PASS	PASS	0 / 284	PASS	PASS	0
13RFN365760.las	LAS 1.4, PDRF 6	PASS	0	0	PASS	PASS	0 / 286	PASS	PASS	0
13RFN365775.las	LAS 1.4, PDRF 6	PASS	0	0	PASS	PASS	0 / 292	PASS	PASS	0
13RFN365790.las	LAS 1.4, PDRF 6	PASS	0	0	PASS	PASS	0 / 296	PASS	PASS	0
13RFN365805.las	LAS 1.4, PDRF 6	PASS	0	0	PASS	PASS	0 / 296	PASS	PASS	0
13RFN365820.las	LAS 1.4, PDRF 6	PASS	0	0	PASS	PASS	0 / 296	PASS	PASS	0
13RFN365835.las	LAS 1.4, PDRF 6	PASS	0	0	PASS	PASS	0 / 295	PASS	PASS	0
13RFN365850.las	LAS 1.4, PDRF 6	PASS	0	0	PASS	PASS	0 / 290	PASS	PASS	0
13RFN365865.las	LAS 1.4, PDRF 6	PASS	0	0	PASS	PASS	0 / 278	PASS	PASS	0
13RFN365880.las	LAS 1.4, PDRF 6	PASS	0	0	PASS	PASS	0 / 292	PASS	PASS	0
13RFN365895.las	LAS 1.4, PDRF 6	PASS	0	0	PASS	PASS	0 / 295	PASS	PASS	0
13RFN365910.las	LAS 1.4, PDRF 6	PASS	0	0	PASS	PASS	0 / 315	PASS	PASS	0
13RFN365925.las	LAS 1.4, PDRF 6	PASS	0	0	PASS	PASS	0 / 317	PASS	PASS	0

DPH-1.1 Report on ASPRS LAS File Format (Tiled Data) - Compliance - continued

File	LAS Version/PDRF	System ID	Legacy Point Count	Legacy Return Counts	File Source ID	Global Encoding	VLRs / EVLRs	WKT	Intensity	Point Count with Bad Return Info
13RFN365940.las	LAS 1.4, PDRF 6	PASS	0	0	PASS	PASS	0 / 318	PASS	PASS	0
13RFN365955.las	LAS 1.4, PDRF 6	PASS	0	0	PASS	PASS	0 / 291	PASS	PASS	0
13RFN365970.las	LAS 1.4, PDRF 6	PASS	0	0	PASS	PASS	0 / 280	PASS	PASS	0
13RFN365985.las	LAS 1.4, PDRF 6	PASS	0	0	PASS	PASS	0 / 285	PASS	PASS	0
13RFN380250.las	LAS 1.4, PDRF 6	PASS	0	0	PASS	PASS	0 / 57	PASS	PASS	0
13RFN380265.las	LAS 1.4, PDRF 6	PASS	0	0	PASS	PASS	0 / 286	PASS	PASS	0
13RFN380280.las	LAS 1.4, PDRF 6	PASS	0	0	PASS	PASS	0 / 287	PASS	PASS	0
13RFN380295.las	LAS 1.4, PDRF 6	PASS	0	0	PASS	PASS	0 / 313	PASS	PASS	0
13RFN380310.las	LAS 1.4, PDRF 6	PASS	0	0	PASS	PASS	0 / 315	PASS	PASS	0
13RFN380325.las	LAS 1.4, PDRF 6	PASS	0	0	PASS	PASS	0 / 285	PASS	PASS	0
13RFN380340.las	LAS 1.4, PDRF 6	PASS	0	0	PASS	PASS	0 / 286	PASS	PASS	0
13RFN380355.las	LAS 1.4, PDRF 6	PASS	0	0	PASS	PASS	0 / 293	PASS	PASS	0
13RFN380370.las	LAS 1.4, PDRF 6	PASS	0	0	PASS	PASS	0 / 319	PASS	PASS	0
13RFN380385.las	LAS 1.4, PDRF 6	PASS	0	0	PASS	PASS	0 / 292	PASS	PASS	0
13RFN380400.las	LAS 1.4, PDRF 6	PASS	0	0	PASS	PASS	0 / 283	PASS	PASS	0
13RFN380415.las	LAS 1.4, PDRF 6	PASS	0	0	PASS	PASS	0 / 284	PASS	PASS	0
13RFN380430.las	LAS 1.4, PDRF 6	PASS	0	0	PASS	PASS	0 / 285	PASS	PASS	0
13RFN380445.las	LAS 1.4, PDRF 6	PASS	0	0	PASS	PASS	0 / 285	PASS	PASS	0
13RFN380460.las	LAS 1.4, PDRF 6	PASS	0	0	PASS	PASS	0 / 282	PASS	PASS	0
13RFN380475.las	LAS 1.4, PDRF 6	PASS	0	0	PASS	PASS	0 / 278	PASS	PASS	0
13RFN380490.las	LAS 1.4, PDRF 6	PASS	0	0	PASS	PASS	0 / 274	PASS	PASS	0
13RFN380505.las	LAS 1.4, PDRF 6	PASS	0	0	PASS	PASS	0 / 284	PASS	PASS	0
13RFN380520.las	LAS 1.4, PDRF 6	PASS	0	0	PASS	PASS	0 / 283	PASS	PASS	0
13RFN380535.las	LAS 1.4, PDRF 6	PASS	0	0	PASS	PASS	0 / 285	PASS	PASS	0
13RFN380550.las	LAS 1.4, PDRF 6	PASS	0	0	PASS	PASS	0 / 285	PASS	PASS	0
13RFN380565.las	LAS 1.4, PDRF 6	PASS	0	0	PASS	PASS	0 / 285	PASS	PASS	0
13RFN380580.las	LAS 1.4, PDRF 6	PASS	0	0	PASS	PASS	0 / 285	PASS	PASS	0
13RFN380595.las	LAS 1.4, PDRF 6	PASS	0	0	PASS	PASS	0 / 274	PASS	PASS	0
13RFN380610.las	LAS 1.4, PDRF 6	PASS	0	0	PASS	PASS	0 / 273	PASS	PASS	0
13RFN380625.las	LAS 1.4, PDRF 6	PASS	0	0	PASS	PASS	0 / 282	PASS	PASS	0
13RFN380640.las	LAS 1.4, PDRF 6	PASS	0	0	PASS	PASS	0 / 286	PASS	PASS	0
13RFN380655.las	LAS 1.4, PDRF 6	PASS	0	0	PASS	PASS	0 / 291	PASS	PASS	0
13RFN380670.las	LAS 1.4, PDRF 6	PASS	0	0	PASS	PASS	0 / 285	PASS	PASS	0
13RFN380685.las	LAS 1.4, PDRF 6	PASS	0	0	PASS	PASS	0 / 291	PASS	PASS	0
13RFN380700.las	LAS 1.4, PDRF 6	PASS	0	0	PASS	PASS	0 / 283	PASS	PASS	0
13RFN380715.las	LAS 1.4, PDRF 6	PASS	0	0	PASS	PASS	0 / 280	PASS	PASS	0
13RFN380730.las	LAS 1.4, PDRF 6	PASS	0	0	PASS	PASS	0 / 283	PASS	PASS	0
13RFN380745.las	LAS 1.4, PDRF 6	PASS	0	0	PASS	PASS	0 / 281	PASS	PASS	0
13RFN380760.las	LAS 1.4, PDRF 6	PASS	0	0	PASS	PASS	0 / 286	PASS	PASS	0
13RFN380775.las	LAS 1.4, PDRF 6	PASS	0	0	PASS	PASS	0 / 283	PASS	PASS	0
13RFN380790.las	LAS 1.4, PDRF 6	PASS	0	0	PASS	PASS	0 / 287	PASS	PASS	0
13RFN380805.las	LAS 1.4, PDRF 6	PASS	0	0	PASS	PASS	0 / 283	PASS	PASS	0
13RFN380820.las	LAS 1.4, PDRF 6	PASS	0	0	PASS	PASS	0 / 292	PASS	PASS	0
13RFN380835.las	LAS 1.4, PDRF 6	PASS	0	0	PASS	PASS	0 / 304	PASS	PASS	0
13RFN380850.las	LAS 1.4, PDRF 6	PASS	0	0	PASS	PASS	0 / 284	PASS	PASS	0
13RFN380865.las	LAS 1.4, PDRF 6	PASS	0	0	PASS	PASS	0 / 283	PASS	PASS	0
13RFN380880.las	LAS 1.4, PDRF 6	PASS	0	0	PASS	PASS	0 / 287	PASS	PASS	0
13RFN380895.las	LAS 1.4, PDRF 6	PASS	0	0	PASS	PASS	0 / 292	PASS	PASS	0
13RFN380910.las	LAS 1.4, PDRF 6	PASS	0	0	PASS	PASS	0 / 321	PASS	PASS	0

DPH-1.1 Report on ASPRS LAS File Format (Tiled Data) - Compliance - continued

File	LAS Version/PDRF	System ID	Legacy Point Count	Legacy Return Counts	File Source ID	Global Encoding	VLRs / EVLRs	WKT	Intensity	Point Count with Bad Return Info
13RFN380925.las	LAS 1.4, PDRF 6	PASS	0	0	PASS	PASS	0 / 326	PASS	PASS	0
13RFN380940.las	LAS 1.4, PDRF 6	PASS	0	0	PASS	PASS	0 / 304	PASS	PASS	0
13RFN380955.las	LAS 1.4, PDRF 6	PASS	0	0	PASS	PASS	0 / 276	PASS	PASS	0
13RFN380970.las	LAS 1.4, PDRF 6	PASS	0	0	PASS	PASS	0 / 276	PASS	PASS	0
13RFN380985.las	LAS 1.4, PDRF 6	PASS	0	0	PASS	PASS	0 / 274	PASS	PASS	0
13RFN395235.las	LAS 1.4, PDRF 6	PASS	0	0	PASS	PASS	0 / 11	PASS	PASS	0
13RFN395250.las	LAS 1.4, PDRF 6	PASS	0	0	PASS	PASS	0 / 43	PASS	PASS	0
13RFN395265.las	LAS 1.4, PDRF 6	PASS	0	0	PASS	PASS	0 / 287	PASS	PASS	0
13RFN395280.las	LAS 1.4, PDRF 6	PASS	0	0	PASS	PASS	0 / 287	PASS	PASS	0
13RFN395295.las	LAS 1.4, PDRF 6	PASS	0	0	PASS	PASS	0 / 333	PASS	PASS	0
13RFN395310.las	LAS 1.4, PDRF 6	PASS	0	0	PASS	PASS	0 / 327	PASS	PASS	0
13RFN395325.las	LAS 1.4, PDRF 6	PASS	0	0	PASS	PASS	0 / 301	PASS	PASS	0
13RFN395340.las	LAS 1.4, PDRF 6	PASS	0	0	PASS	PASS	0 / 301	PASS	PASS	0
13RFN395355.las	LAS 1.4, PDRF 6	PASS	0	0	PASS	PASS	0 / 302	PASS	PASS	0
13RFN395370.las	LAS 1.4, PDRF 6	PASS	0	0	PASS	PASS	0 / 319	PASS	PASS	0
13RFN395385.las	LAS 1.4, PDRF 6	PASS	0	0	PASS	PASS	0 / 314	PASS	PASS	0
13RFN395400.las	LAS 1.4, PDRF 6	PASS	0	0	PASS	PASS	0 / 301	PASS	PASS	0
13RFN395415.las	LAS 1.4, PDRF 6	PASS	0	0	PASS	PASS	0 / 288	PASS	PASS	0
13RFN395430.las	LAS 1.4, PDRF 6	PASS	0	0	PASS	PASS	0 / 294	PASS	PASS	0
13RFN395445.las	LAS 1.4, PDRF 6	PASS	0	0	PASS	PASS	0 / 299	PASS	PASS	0
13RFN395460.las	LAS 1.4, PDRF 6	PASS	0	0	PASS	PASS	0 / 287	PASS	PASS	0
13RFN395475.las	LAS 1.4, PDRF 6	PASS	0	0	PASS	PASS	0 / 288	PASS	PASS	0
13RFN395490.las	LAS 1.4, PDRF 6	PASS	0	0	PASS	PASS	0 / 277	PASS	PASS	0
13RFN395505.las	LAS 1.4, PDRF 6	PASS	0	0	PASS	PASS	0 / 282	PASS	PASS	0
13RFN395520.las	LAS 1.4, PDRF 6	PASS	0	0	PASS	PASS	0 / 287	PASS	PASS	0
13RFN395535.las	LAS 1.4, PDRF 6	PASS	0	0	PASS	PASS	0 / 287	PASS	PASS	0
13RFN395550.las	LAS 1.4, PDRF 6	PASS	0	0	PASS	PASS	0 / 288	PASS	PASS	0
13RFN395565.las	LAS 1.4, PDRF 6	PASS	0	0	PASS	PASS	0 / 303	PASS	PASS	0
13RFN395580.las	LAS 1.4, PDRF 6	PASS	0	0	PASS	PASS	0 / 300	PASS	PASS	0
13RFN395595.las	LAS 1.4, PDRF 6	PASS	0	0	PASS	PASS	0 / 277	PASS	PASS	0
13RFN395610.las	LAS 1.4, PDRF 6	PASS	0	0	PASS	PASS	0 / 272	PASS	PASS	0
13RFN395625.las	LAS 1.4, PDRF 6	PASS	0	0	PASS	PASS	0 / 284	PASS	PASS	0
13RFN395640.las	LAS 1.4, PDRF 6	PASS	0	0	PASS	PASS	0 / 287	PASS	PASS	0
13RFN395655.las	LAS 1.4, PDRF 6	PASS	0	0	PASS	PASS	0 / 288	PASS	PASS	0
13RFN395670.las	LAS 1.4, PDRF 6	PASS	0	0	PASS	PASS	0 / 287	PASS	PASS	0
13RFN395685.las	LAS 1.4, PDRF 6	PASS	0	0	PASS	PASS	0 / 303	PASS	PASS	0
13RFN395700.las	LAS 1.4, PDRF 6	PASS	0	0	PASS	PASS	0 / 288	PASS	PASS	0
13RFN395715.las	LAS 1.4, PDRF 6	PASS	0	0	PASS	PASS	0 / 284	PASS	PASS	0
13RFN395730.las	LAS 1.4, PDRF 6	PASS	0	0	PASS	PASS	0 / 284	PASS	PASS	0
13RFN395745.las	LAS 1.4, PDRF 6	PASS	0	0	PASS	PASS	0 / 282	PASS	PASS	0
13RFN395760.las	LAS 1.4, PDRF 6	PASS	0	0	PASS	PASS	0 / 284	PASS	PASS	0
13RFN395775.las	LAS 1.4, PDRF 6	PASS	0	0	PASS	PASS	0 / 288	PASS	PASS	0
13RFN395790.las	LAS 1.4, PDRF 6	PASS	0	0	PASS	PASS	0 / 287	PASS	PASS	0
13RFN395805.las	LAS 1.4, PDRF 6	PASS	0	0	PASS	PASS	0 / 300	PASS	PASS	0
13RFN395820.las	LAS 1.4, PDRF 6	PASS	0	0	PASS	PASS	0 / 302	PASS	PASS	0
13RFN395835.las	LAS 1.4, PDRF 6	PASS	0	0	PASS	PASS	0 / 297	PASS	PASS	0
13RFN395850.las	LAS 1.4, PDRF 6	PASS	0	0	PASS	PASS	0 / 287	PASS	PASS	0
13RFN395865.las	LAS 1.4, PDRF 6	PASS	0	0	PASS	PASS	0 / 282	PASS	PASS	0
13RFN395880.las	LAS 1.4, PDRF 6	PASS	0	0	PASS	PASS	0 / 287	PASS	PASS	0

DPH-1.1 Report on ASPRS LAS File Format (Tiled Data) - Compliance - continued

File	LAS Version/PDRF	System ID	Legacy Point Count	Legacy Return Counts	File Source ID	Global Encoding	VLRs / EVLRs	WKT	Intensity	Point Count with Bad Return Info
13RFN395895.las	LAS 1.4, PDRF 6	PASS	0	0	PASS	PASS	0 / 294	PASS	PASS	0
13RFN395910.las	LAS 1.4, PDRF 6	PASS	0	0	PASS	PASS	0 / 319	PASS	PASS	0
13RFN395925.las	LAS 1.4, PDRF 6	PASS	0	0	PASS	PASS	0 / 314	PASS	PASS	0
13RFN395940.las	LAS 1.4, PDRF 6	PASS	0	0	PASS	PASS	0 / 300	PASS	PASS	0
13RFN395955.las	LAS 1.4, PDRF 6	PASS	0	0	PASS	PASS	0 / 269	PASS	PASS	0
13RFN395970.las	LAS 1.4, PDRF 6	PASS	0	0	PASS	PASS	0 / 282	PASS	PASS	0
13RFN395985.las	LAS 1.4, PDRF 6	PASS	0	0	PASS	PASS	0 / 263	PASS	PASS	0
13RFN410235.las	LAS 1.4, PDRF 6	PASS	0	0	PASS	PASS	0 / 54	PASS	PASS	0
13RFN410250.las	LAS 1.4, PDRF 6	PASS	0	0	PASS	PASS	0 / 296	PASS	PASS	0
13RFN410265.las	LAS 1.4, PDRF 6	PASS	0	0	PASS	PASS	0 / 291	PASS	PASS	0
13RFN410280.las	LAS 1.4, PDRF 6	PASS	0	0	PASS	PASS	0 / 293	PASS	PASS	0
13RFN410295.las	LAS 1.4, PDRF 6	PASS	0	0	PASS	PASS	0 / 315	PASS	PASS	0
13RFN410310.las	LAS 1.4, PDRF 6	PASS	0	0	PASS	PASS	0 / 325	PASS	PASS	0
13RFN410325.las	LAS 1.4, PDRF 6	PASS	0	0	PASS	PASS	0 / 300	PASS	PASS	0
13RFN410340.las	LAS 1.4, PDRF 6	PASS	0	0	PASS	PASS	0 / 300	PASS	PASS	0
13RFN410355.las	LAS 1.4, PDRF 6	PASS	0	0	PASS	PASS	0 / 300	PASS	PASS	0
13RFN410370.las	LAS 1.4, PDRF 6	PASS	0	0	PASS	PASS	0 / 303	PASS	PASS	0
13RFN410385.las	LAS 1.4, PDRF 6	PASS	0	0	PASS	PASS	0 / 297	PASS	PASS	0
13RFN410400.las	LAS 1.4, PDRF 6	PASS	0	0	PASS	PASS	0 / 304	PASS	PASS	0
13RFN410415.las	LAS 1.4, PDRF 6	PASS	0	0	PASS	PASS	0 / 294	PASS	PASS	0
13RFN410430.las	LAS 1.4, PDRF 6	PASS	0	0	PASS	PASS	0 / 296	PASS	PASS	0
13RFN410445.las	LAS 1.4, PDRF 6	PASS	0	0	PASS	PASS	0 / 296	PASS	PASS	0
13RFN410460.las	LAS 1.4, PDRF 6	PASS	0	0	PASS	PASS	0 / 291	PASS	PASS	0
13RFN410475.las	LAS 1.4, PDRF 6	PASS	0	0	PASS	PASS	0 / 291	PASS	PASS	0
13RFN410490.las	LAS 1.4, PDRF 6	PASS	0	0	PASS	PASS	0 / 278	PASS	PASS	0
13RFN410505.las	LAS 1.4, PDRF 6	PASS	0	0	PASS	PASS	0 / 286	PASS	PASS	0
13RFN410520.las	LAS 1.4, PDRF 6	PASS	0	0	PASS	PASS	0 / 292	PASS	PASS	0
13RFN410535.las	LAS 1.4, PDRF 6	PASS	0	0	PASS	PASS	0 / 293	PASS	PASS	0
13RFN410550.las	LAS 1.4, PDRF 6	PASS	0	0	PASS	PASS	0 / 295	PASS	PASS	0
13RFN410565.las	LAS 1.4, PDRF 6	PASS	0	0	PASS	PASS	0 / 296	PASS	PASS	0
13RFN410580.las	LAS 1.4, PDRF 6	PASS	0	0	PASS	PASS	0 / 292	PASS	PASS	0
13RFN410595.las	LAS 1.4, PDRF 6	PASS	0	0	PASS	PASS	0 / 277	PASS	PASS	0
13RFN410610.las	LAS 1.4, PDRF 6	PASS	0	0	PASS	PASS	0 / 263	PASS	PASS	0
13RFN410625.las	LAS 1.4, PDRF 6	PASS	0	0	PASS	PASS	0 / 286	PASS	PASS	0
13RFN410640.las	LAS 1.4, PDRF 6	PASS	0	0	PASS	PASS	0 / 291	PASS	PASS	0
13RFN410655.las	LAS 1.4, PDRF 6	PASS	0	0	PASS	PASS	0 / 293	PASS	PASS	0
13RFN410670.las	LAS 1.4, PDRF 6	PASS	0	0	PASS	PASS	0 / 295	PASS	PASS	0
13RFN410685.las	LAS 1.4, PDRF 6	PASS	0	0	PASS	PASS	0 / 297	PASS	PASS	0
13RFN410700.las	LAS 1.4, PDRF 6	PASS	0	0	PASS	PASS	0 / 295	PASS	PASS	0
13RFN410715.las	LAS 1.4, PDRF 6	PASS	0	0	PASS	PASS	0 / 286	PASS	PASS	0
13RFN410730.las	LAS 1.4, PDRF 6	PASS	0	0	PASS	PASS	0 / 280	PASS	PASS	0
13RFN410745.las	LAS 1.4, PDRF 6	PASS	0	0	PASS	PASS	0 / 292	PASS	PASS	0
13RFN410760.las	LAS 1.4, PDRF 6	PASS	0	0	PASS	PASS	0 / 291	PASS	PASS	0
13RFN410775.las	LAS 1.4, PDRF 6	PASS	0	0	PASS	PASS	0 / 294	PASS	PASS	0
13RFN410790.las	LAS 1.4, PDRF 6	PASS	0	0	PASS	PASS	0 / 295	PASS	PASS	0
13RFN410805.las	LAS 1.4, PDRF 6	PASS	0	0	PASS	PASS	0 / 295	PASS	PASS	0
13RFN410820.las	LAS 1.4, PDRF 6	PASS	0	0	PASS	PASS	0 / 296	PASS	PASS	0
13RFN410835.las	LAS 1.4, PDRF 6	PASS	0	0	PASS	PASS	0 / 304	PASS	PASS	0
13RFN410850.las	LAS 1.4, PDRF 6	PASS	0	0	PASS	PASS	0 / 290	PASS	PASS	0

DPH-1.1 Report on ASPRS LAS File Format (Tiled Data) - Compliance - continued

File	LAS Version/PDRF	System ID	Legacy Point Count	Legacy Return Counts	File Source ID	Global Encoding	VLRs / EVLRs	WKT	Intensity	Point Count with Bad Return Info
13RFN410865.las	LAS 1.4, PDRF 6	PASS	0	0	PASS	PASS	0 / 290	PASS	PASS	0
13RFN410880.las	LAS 1.4, PDRF 6	PASS	0	0	PASS	PASS	0 / 292	PASS	PASS	0
13RFN410895.las	LAS 1.4, PDRF 6	PASS	0	0	PASS	PASS	0 / 294	PASS	PASS	0
13RFN410910.las	LAS 1.4, PDRF 6	PASS	0	0	PASS	PASS	0 / 300	PASS	PASS	0
13RFN410925.las	LAS 1.4, PDRF 6	PASS	0	0	PASS	PASS	0 / 299	PASS	PASS	0
13RFN410940.las	LAS 1.4, PDRF 6	PASS	0	0	PASS	PASS	0 / 296	PASS	PASS	0
13RFN410955.las	LAS 1.4, PDRF 6	PASS	0	0	PASS	PASS	0 / 285	PASS	PASS	0
13RFN410970.las	LAS 1.4, PDRF 6	PASS	0	0	PASS	PASS	0 / 280	PASS	PASS	0
13RFN410985.las	LAS 1.4, PDRF 6	PASS	0	0	PASS	PASS	0 / 293	PASS	PASS	0
13RFN425220.las	LAS 1.4, PDRF 6	PASS	0	0	PASS	PASS	0 / 70	PASS	PASS	0
13RFN425235.las	LAS 1.4, PDRF 6	PASS	0	0	PASS	PASS	0 / 54	PASS	PASS	0
13RFN425250.las	LAS 1.4, PDRF 6	PASS	0	0	PASS	PASS	0 / 286	PASS	PASS	0
13RFN425265.las	LAS 1.4, PDRF 6	PASS	0	0	PASS	PASS	0 / 281	PASS	PASS	0
13RFN425280.las	LAS 1.4, PDRF 6	PASS	0	0	PASS	PASS	0 / 286	PASS	PASS	0
13RFN425295.las	LAS 1.4, PDRF 6	PASS	0	0	PASS	PASS	0 / 314	PASS	PASS	0
13RFN425310.las	LAS 1.4, PDRF 6	PASS	0	0	PASS	PASS	0 / 317	PASS	PASS	0
13RFN425325.las	LAS 1.4, PDRF 6	PASS	0	0	PASS	PASS	0 / 299	PASS	PASS	0
13RFN425340.las	LAS 1.4, PDRF 6	PASS	0	0	PASS	PASS	0 / 275	PASS	PASS	0
13RFN425355.las	LAS 1.4, PDRF 6	PASS	0	0	PASS	PASS	0 / 284	PASS	PASS	0
13RFN425370.las	LAS 1.4, PDRF 6	PASS	0	0	PASS	PASS	0 / 305	PASS	PASS	0
13RFN425385.las	LAS 1.4, PDRF 6	PASS	0	0	PASS	PASS	0 / 293	PASS	PASS	0
13RFN425400.las	LAS 1.4, PDRF 6	PASS	0	0	PASS	PASS	0 / 295	PASS	PASS	0
13RFN425415.las	LAS 1.4, PDRF 6	PASS	0	0	PASS	PASS	0 / 285	PASS	PASS	0
13RFN425430.las	LAS 1.4, PDRF 6	PASS	0	0	PASS	PASS	0 / 287	PASS	PASS	0
13RFN425445.las	LAS 1.4, PDRF 6	PASS	0	0	PASS	PASS	0 / 264	PASS	PASS	0
13RFN425460.las	LAS 1.4, PDRF 6	PASS	0	0	PASS	PASS	0 / 282	PASS	PASS	0
13RFN425475.las	LAS 1.4, PDRF 6	PASS	0	0	PASS	PASS	0 / 279	PASS	PASS	0
13RFN425490.las	LAS 1.4, PDRF 6	PASS	0	0	PASS	PASS	0 / 284	PASS	PASS	0
13RFN425505.las	LAS 1.4, PDRF 6	PASS	0	0	PASS	PASS	0 / 284	PASS	PASS	0
13RFN425520.las	LAS 1.4, PDRF 6	PASS	0	0	PASS	PASS	0 / 291	PASS	PASS	0
13RFN425535.las	LAS 1.4, PDRF 6	PASS	0	0	PASS	PASS	0 / 281	PASS	PASS	0
13RFN425550.las	LAS 1.4, PDRF 6	PASS	0	0	PASS	PASS	0 / 284	PASS	PASS	0
13RFN425565.las	LAS 1.4, PDRF 6	PASS	0	0	PASS	PASS	0 / 291	PASS	PASS	0
13RFN425580.las	LAS 1.4, PDRF 6	PASS	0	0	PASS	PASS	0 / 286	PASS	PASS	0
13RFN425595.las	LAS 1.4, PDRF 6	PASS	0	0	PASS	PASS	0 / 284	PASS	PASS	0
13RFN425610.las	LAS 1.4, PDRF 6	PASS	0	0	PASS	PASS	0 / 272	PASS	PASS	0
13RFN425625.las	LAS 1.4, PDRF 6	PASS	0	0	PASS	PASS	0 / 283	PASS	PASS	0
13RFN425640.las	LAS 1.4, PDRF 6	PASS	0	0	PASS	PASS	0 / 292	PASS	PASS	0
13RFN425655.las	LAS 1.4, PDRF 6	PASS	0	0	PASS	PASS	0 / 281	PASS	PASS	0
13RFN425670.las	LAS 1.4, PDRF 6	PASS	0	0	PASS	PASS	0 / 284	PASS	PASS	0
13RFN425685.las	LAS 1.4, PDRF 6	PASS	0	0	PASS	PASS	0 / 281	PASS	PASS	0
13RFN425700.las	LAS 1.4, PDRF 6	PASS	0	0	PASS	PASS	0 / 284	PASS	PASS	0
13RFN425715.las	LAS 1.4, PDRF 6	PASS	0	0	PASS	PASS	0 / 275	PASS	PASS	0
13RFN425730.las	LAS 1.4, PDRF 6	PASS	0	0	PASS	PASS	0 / 276	PASS	PASS	0
13RFN425745.las	LAS 1.4, PDRF 6	PASS	0	0	PASS	PASS	0 / 281	PASS	PASS	0
13RFN425760.las	LAS 1.4, PDRF 6	PASS	0	0	PASS	PASS	0 / 284	PASS	PASS	0
13RFN425775.las	LAS 1.4, PDRF 6	PASS	0	0	PASS	PASS	0 / 283	PASS	PASS	0
13RFN425790.las	LAS 1.4, PDRF 6	PASS	0	0	PASS	PASS	0 / 291	PASS	PASS	0
13RFN425805.las	LAS 1.4, PDRF 6	PASS	0	0	PASS	PASS	0 / 283	PASS	PASS	0

DPH-1.1 Report on ASPRS LAS File Format (Tiled Data) - Compliance - continued

File	LAS Version/PDRF	System ID	Legacy Point Count	Legacy Return Counts	File Source ID	Global Encoding	VLRs / EVLRs	WKT	Intensity	Point Count with Bad Return Info
13RFN425820.las	LAS 1.4, PDRF 6	PASS	0	0	PASS	PASS	0 / 285	PASS	PASS	0
13RFN425835.las	LAS 1.4, PDRF 6	PASS	0	0	PASS	PASS	0 / 313	PASS	PASS	0
13RFN425850.las	LAS 1.4, PDRF 6	PASS	0	0	PASS	PASS	0 / 282	PASS	PASS	0
13RFN425865.las	LAS 1.4, PDRF 6	PASS	0	0	PASS	PASS	0 / 285	PASS	PASS	0
13RFN425880.las	LAS 1.4, PDRF 6	PASS	0	0	PASS	PASS	0 / 291	PASS	PASS	0
13RFN425895.las	LAS 1.4, PDRF 6	PASS	0	0	PASS	PASS	0 / 286	PASS	PASS	0
13RFN425910.las	LAS 1.4, PDRF 6	PASS	0	0	PASS	PASS	0 / 293	PASS	PASS	0
13RFN425925.las	LAS 1.4, PDRF 6	PASS	0	0	PASS	PASS	0 / 308	PASS	PASS	0
13RFN425940.las	LAS 1.4, PDRF 6	PASS	0	0	PASS	PASS	0 / 304	PASS	PASS	0
13RFN425955.las	LAS 1.4, PDRF 6	PASS	0	0	PASS	PASS	0 / 286	PASS	PASS	0
13RFN425970.las	LAS 1.4, PDRF 6	PASS	0	0	PASS	PASS	0 / 283	PASS	PASS	0
13RFN425985.las	LAS 1.4, PDRF 6	PASS	0	0	PASS	PASS	0 / 305	PASS	PASS	0
13RFN440205.las	LAS 1.4, PDRF 6	PASS	0	0	PASS	PASS	0 / 22	PASS	PASS	0
13RFN440220.las	LAS 1.4, PDRF 6	PASS	0	0	PASS	PASS	0 / 255	PASS	PASS	0
13RFN440235.las	LAS 1.4, PDRF 6	PASS	0	0	PASS	PASS	0 / 278	PASS	PASS	0
13RFN440250.las	LAS 1.4, PDRF 6	PASS	0	0	PASS	PASS	0 / 293	PASS	PASS	0
13RFN440265.las	LAS 1.4, PDRF 6	PASS	0	0	PASS	PASS	0 / 288	PASS	PASS	0
13RFN440280.las	LAS 1.4, PDRF 6	PASS	0	0	PASS	PASS	0 / 288	PASS	PASS	0
13RFN440295.las	LAS 1.4, PDRF 6	PASS	0	0	PASS	PASS	0 / 299	PASS	PASS	0
13RFN440310.las	LAS 1.4, PDRF 6	PASS	0	0	PASS	PASS	0 / 300	PASS	PASS	0
13RFN440325.las	LAS 1.4, PDRF 6	PASS	0	0	PASS	PASS	0 / 300	PASS	PASS	0
13RFN440340.las	LAS 1.4, PDRF 6	PASS	0	0	PASS	PASS	0 / 284	PASS	PASS	0
13RFN440355.las	LAS 1.4, PDRF 6	PASS	0	0	PASS	PASS	0 / 288	PASS	PASS	0
13RFN440370.las	LAS 1.4, PDRF 6	PASS	0	0	PASS	PASS	0 / 301	PASS	PASS	0
13RFN440385.las	LAS 1.4, PDRF 6	PASS	0	0	PASS	PASS	0 / 298	PASS	PASS	0
13RFN440400.las	LAS 1.4, PDRF 6	PASS	0	0	PASS	PASS	0 / 288	PASS	PASS	0
13RFN440415.las	LAS 1.4, PDRF 6	PASS	0	0	PASS	PASS	0 / 288	PASS	PASS	0
13RFN440430.las	LAS 1.4, PDRF 6	PASS	0	0	PASS	PASS	0 / 299	PASS	PASS	0
13RFN440445.las	LAS 1.4, PDRF 6	PASS	0	0	PASS	PASS	0 / 300	PASS	PASS	0
13RFN440460.las	LAS 1.4, PDRF 6	PASS	0	0	PASS	PASS	0 / 284	PASS	PASS	0
13RFN440475.las	LAS 1.4, PDRF 6	PASS	0	0	PASS	PASS	0 / 282	PASS	PASS	0
13RFN440490.las	LAS 1.4, PDRF 6	PASS	0	0	PASS	PASS	0 / 284	PASS	PASS	0
13RFN440505.las	LAS 1.4, PDRF 6	PASS	0	0	PASS	PASS	0 / 285	PASS	PASS	0
13RFN440520.las	LAS 1.4, PDRF 6	PASS	0	0	PASS	PASS	0 / 288	PASS	PASS	0
13RFN440535.las	LAS 1.4, PDRF 6	PASS	0	0	PASS	PASS	0 / 287	PASS	PASS	0
13RFN440550.las	LAS 1.4, PDRF 6	PASS	0	0	PASS	PASS	0 / 288	PASS	PASS	0
13RFN440565.las	LAS 1.4, PDRF 6	PASS	0	0	PASS	PASS	0 / 301	PASS	PASS	0
13RFN440580.las	LAS 1.4, PDRF 6	PASS	0	0	PASS	PASS	0 / 287	PASS	PASS	0
13RFN440595.las	LAS 1.4, PDRF 6	PASS	0	0	PASS	PASS	0 / 276	PASS	PASS	0
13RFN440610.las	LAS 1.4, PDRF 6	PASS	0	0	PASS	PASS	0 / 277	PASS	PASS	0
13RFN440625.las	LAS 1.4, PDRF 6	PASS	0	0	PASS	PASS	0 / 284	PASS	PASS	0
13RFN440640.las	LAS 1.4, PDRF 6	PASS	0	0	PASS	PASS	0 / 288	PASS	PASS	0
13RFN440655.las	LAS 1.4, PDRF 6	PASS	0	0	PASS	PASS	0 / 287	PASS	PASS	0
13RFN440670.las	LAS 1.4, PDRF 6	PASS	0	0	PASS	PASS	0 / 288	PASS	PASS	0
13RFN440685.las	LAS 1.4, PDRF 6	PASS	0	0	PASS	PASS	0 / 302	PASS	PASS	0
13RFN440700.las	LAS 1.4, PDRF 6	PASS	0	0	PASS	PASS	0 / 288	PASS	PASS	0
13RFN440715.las	LAS 1.4, PDRF 6	PASS	0	0	PASS	PASS	0 / 283	PASS	PASS	0
13RFN440730.las	LAS 1.4, PDRF 6	PASS	0	0	PASS	PASS	0 / 278	PASS	PASS	0
13RFN440745.las	LAS 1.4, PDRF 6	PASS	0	0	PASS	PASS	0 / 284	PASS	PASS	0

DPH-1.1 Report on ASPRS LAS File Format (Tiled Data) - Compliance - continued

File	LAS Version/PDRF	System ID	Legacy Point Count	Legacy Return Counts	File Source ID	Global Encoding	VLRs / EVLRs	WKT	Intensity	Point Count with Bad Return Info
13RFN440760.las	LAS 1.4, PDRF 6	PASS	0	0	PASS	PASS	0 / 285	PASS	PASS	0
13RFN440775.las	LAS 1.4, PDRF 6	PASS	0	0	PASS	PASS	0 / 287	PASS	PASS	0
13RFN440790.las	LAS 1.4, PDRF 6	PASS	0	0	PASS	PASS	0 / 287	PASS	PASS	0
13RFN440805.las	LAS 1.4, PDRF 6	PASS	0	0	PASS	PASS	0 / 298	PASS	PASS	0
13RFN440820.las	LAS 1.4, PDRF 6	PASS	0	0	PASS	PASS	0 / 300	PASS	PASS	0
13RFN440835.las	LAS 1.4, PDRF 6	PASS	0	0	PASS	PASS	0 / 305	PASS	PASS	0
13RFN440850.las	LAS 1.4, PDRF 6	PASS	0	0	PASS	PASS	0 / 287	PASS	PASS	0
13RFN440865.las	LAS 1.4, PDRF 6	PASS	0	0	PASS	PASS	0 / 287	PASS	PASS	0
13RFN440880.las	LAS 1.4, PDRF 6	PASS	0	0	PASS	PASS	0 / 287	PASS	PASS	0
13RFN440895.las	LAS 1.4, PDRF 6	PASS	0	0	PASS	PASS	0 / 286	PASS	PASS	0
13RFN440910.las	LAS 1.4, PDRF 6	PASS	0	0	PASS	PASS	0 / 299	PASS	PASS	0
13RFN440925.las	LAS 1.4, PDRF 6	PASS	0	0	PASS	PASS	0 / 300	PASS	PASS	0
13RFN440940.las	LAS 1.4, PDRF 6	PASS	0	0	PASS	PASS	0 / 312	PASS	PASS	0
13RFN440955.las	LAS 1.4, PDRF 6	PASS	0	0	PASS	PASS	0 / 288	PASS	PASS	0
13RFN440970.las	LAS 1.4, PDRF 6	PASS	0	0	PASS	PASS	0 / 287	PASS	PASS	0
13RFN440985.las	LAS 1.4, PDRF 6	PASS	0	0	PASS	PASS	0 / 294	PASS	PASS	0
13RFN455190.las	LAS 1.4, PDRF 6	PASS	0	0	PASS	PASS	0 / 10	PASS	PASS	0
13RFN455205.las	LAS 1.4, PDRF 6	PASS	0	0	PASS	PASS	0 / 202	PASS	PASS	0
13RFN455220.las	LAS 1.4, PDRF 6	PASS	0	0	PASS	PASS	0 / 291	PASS	PASS	0
13RFN455235.las	LAS 1.4, PDRF 6	PASS	0	0	PASS	PASS	0 / 272	PASS	PASS	0
13RFN455250.las	LAS 1.4, PDRF 6	PASS	0	0	PASS	PASS	0 / 292	PASS	PASS	0
13RFN455265.las	LAS 1.4, PDRF 6	PASS	0	0	PASS	PASS	0 / 292	PASS	PASS	0
13RFN455280.las	LAS 1.4, PDRF 6	PASS	0	0	PASS	PASS	0 / 296	PASS	PASS	0
13RFN455295.las	LAS 1.4, PDRF 6	PASS	0	0	PASS	PASS	0 / 295	PASS	PASS	0
13RFN455310.las	LAS 1.4, PDRF 6	PASS	0	0	PASS	PASS	0 / 296	PASS	PASS	0
13RFN455325.las	LAS 1.4, PDRF 6	PASS	0	0	PASS	PASS	0 / 296	PASS	PASS	0
13RFN455340.las	LAS 1.4, PDRF 6	PASS	0	0	PASS	PASS	0 / 291	PASS	PASS	0
13RFN455355.las	LAS 1.4, PDRF 6	PASS	0	0	PASS	PASS	0 / 279	PASS	PASS	0
13RFN455370.las	LAS 1.4, PDRF 6	PASS	0	0	PASS	PASS	0 / 286	PASS	PASS	0
13RFN455385.las	LAS 1.4, PDRF 6	PASS	0	0	PASS	PASS	0 / 291	PASS	PASS	0
13RFN455400.las	LAS 1.4, PDRF 6	PASS	0	0	PASS	PASS	0 / 301	PASS	PASS	0
13RFN455415.las	LAS 1.4, PDRF 6	PASS	0	0	PASS	PASS	0 / 296	PASS	PASS	0
13RFN455430.las	LAS 1.4, PDRF 6	PASS	0	0	PASS	PASS	0 / 295	PASS	PASS	0
13RFN455445.las	LAS 1.4, PDRF 6	PASS	0	0	PASS	PASS	0 / 295	PASS	PASS	0
13RFN455460.las	LAS 1.4, PDRF 6	PASS	0	0	PASS	PASS	0 / 280	PASS	PASS	0
13RFN455475.las	LAS 1.4, PDRF 6	PASS	0	0	PASS	PASS	0 / 269	PASS	PASS	0
13RFN455490.las	LAS 1.4, PDRF 6	PASS	0	0	PASS	PASS	0 / 276	PASS	PASS	0
13RFN455505.las	LAS 1.4, PDRF 6	PASS	0	0	PASS	PASS	0 / 291	PASS	PASS	0
13RFN455520.las	LAS 1.4, PDRF 6	PASS	0	0	PASS	PASS	0 / 293	PASS	PASS	0
13RFN455535.las	LAS 1.4, PDRF 6	PASS	0	0	PASS	PASS	0 / 295	PASS	PASS	0
13RFN455550.las	LAS 1.4, PDRF 6	PASS	0	0	PASS	PASS	0 / 296	PASS	PASS	0
13RFN455565.las	LAS 1.4, PDRF 6	PASS	0	0	PASS	PASS	0 / 296	PASS	PASS	0
13RFN455580.las	LAS 1.4, PDRF 6	PASS	0	0	PASS	PASS	0 / 292	PASS	PASS	0
13RFN455595.las	LAS 1.4, PDRF 6	PASS	0	0	PASS	PASS	0 / 272	PASS	PASS	0
13RFN455610.las	LAS 1.4, PDRF 6	PASS	0	0	PASS	PASS	0 / 272	PASS	PASS	0
13RFN455625.las	LAS 1.4, PDRF 6	PASS	0	0	PASS	PASS	0 / 291	PASS	PASS	0
13RFN455640.las	LAS 1.4, PDRF 6	PASS	0	0	PASS	PASS	0 / 292	PASS	PASS	0
13RFN455655.las	LAS 1.4, PDRF 6	PASS	0	0	PASS	PASS	0 / 295	PASS	PASS	0
13RFN455670.las	LAS 1.4, PDRF 6	PASS	0	0	PASS	PASS	0 / 296	PASS	PASS	0

DPH-1.1 Report on ASPRS LAS File Format (Tiled Data) - Compliance - continued

File	LAS Version/PDRF	System ID	Legacy Point Count	Legacy Return Counts	File Source ID	Global Encoding	VLRs / EVLRs	WKT	Intensity	Point Count with Bad Return Info
13RFN455685.las	LAS 1.4, PDRF 6	PASS	0	0	PASS	PASS	0 / 298	PASS	PASS	0
13RFN455700.las	LAS 1.4, PDRF 6	PASS	0	0	PASS	PASS	0 / 291	PASS	PASS	0
13RFN455715.las	LAS 1.4, PDRF 6	PASS	0	0	PASS	PASS	0 / 286	PASS	PASS	0
13RFN455730.las	LAS 1.4, PDRF 6	PASS	0	0	PASS	PASS	0 / 280	PASS	PASS	0
13RFN455745.las	LAS 1.4, PDRF 6	PASS	0	0	PASS	PASS	0 / 291	PASS	PASS	0
13RFN455760.las	LAS 1.4, PDRF 6	PASS	0	0	PASS	PASS	0 / 292	PASS	PASS	0
13RFN455775.las	LAS 1.4, PDRF 6	PASS	0	0	PASS	PASS	0 / 294	PASS	PASS	0
13RFN455790.las	LAS 1.4, PDRF 6	PASS	0	0	PASS	PASS	0 / 296	PASS	PASS	0
13RFN455805.las	LAS 1.4, PDRF 6	PASS	0	0	PASS	PASS	0 / 295	PASS	PASS	0
13RFN455820.las	LAS 1.4, PDRF 6	PASS	0	0	PASS	PASS	0 / 292	PASS	PASS	0
13RFN455835.las	LAS 1.4, PDRF 6	PASS	0	0	PASS	PASS	0 / 292	PASS	PASS	0
13RFN455850.las	LAS 1.4, PDRF 6	PASS	0	0	PASS	PASS	0 / 284	PASS	PASS	0
13RFN455865.las	LAS 1.4, PDRF 6	PASS	0	0	PASS	PASS	0 / 292	PASS	PASS	0
13RFN455880.las	LAS 1.4, PDRF 6	PASS	0	0	PASS	PASS	0 / 292	PASS	PASS	0
13RFN455895.las	LAS 1.4, PDRF 6	PASS	0	0	PASS	PASS	0 / 295	PASS	PASS	0
13RFN455910.las	LAS 1.4, PDRF 6	PASS	0	0	PASS	PASS	0 / 295	PASS	PASS	0
13RFN455925.las	LAS 1.4, PDRF 6	PASS	0	0	PASS	PASS	0 / 300	PASS	PASS	0
13RFN455940.las	LAS 1.4, PDRF 6	PASS	0	0	PASS	PASS	0 / 299	PASS	PASS	0
13RFN455955.las	LAS 1.4, PDRF 6	PASS	0	0	PASS	PASS	0 / 292	PASS	PASS	0
13RFN455970.las	LAS 1.4, PDRF 6	PASS	0	0	PASS	PASS	0 / 291	PASS	PASS	0
13RFN455985.las	LAS 1.4, PDRF 6	PASS	0	0	PASS	PASS	0 / 292	PASS	PASS	0
13RFN470160.las	LAS 1.4, PDRF 6	PASS	0	0	PASS	PASS	0 / 8	PASS	PASS	0
13RFN470175.las	LAS 1.4, PDRF 6	PASS	0	0	PASS	PASS	0 / 10	PASS	PASS	0
13RFN470190.las	LAS 1.4, PDRF 6	PASS	0	0	PASS	PASS	0 / 235	PASS	PASS	0
13RFN470205.las	LAS 1.4, PDRF 6	PASS	0	0	PASS	PASS	0 / 284	PASS	PASS	0
13RFN470220.las	LAS 1.4, PDRF 6	PASS	0	0	PASS	PASS	0 / 283	PASS	PASS	0
13RFN470235.las	LAS 1.4, PDRF 6	PASS	0	0	PASS	PASS	0 / 273	PASS	PASS	0
13RFN470250.las	LAS 1.4, PDRF 6	PASS	0	0	PASS	PASS	0 / 287	PASS	PASS	0
13RFN470265.las	LAS 1.4, PDRF 6	PASS	0	0	PASS	PASS	0 / 287	PASS	PASS	0
13RFN470280.las	LAS 1.4, PDRF 6	PASS	0	0	PASS	PASS	0 / 285	PASS	PASS	0
13RFN470295.las	LAS 1.4, PDRF 6	PASS	0	0	PASS	PASS	0 / 299	PASS	PASS	0
13RFN470310.las	LAS 1.4, PDRF 6	PASS	0	0	PASS	PASS	0 / 292	PASS	PASS	0
13RFN470325.las	LAS 1.4, PDRF 6	PASS	0	0	PASS	PASS	0 / 286	PASS	PASS	0
13RFN470340.las	LAS 1.4, PDRF 6	PASS	0	0	PASS	PASS	0 / 277	PASS	PASS	0
13RFN470355.las	LAS 1.4, PDRF 6	PASS	0	0	PASS	PASS	0 / 276	PASS	PASS	0
13RFN470370.las	LAS 1.4, PDRF 6	PASS	0	0	PASS	PASS	0 / 282	PASS	PASS	0
13RFN470385.las	LAS 1.4, PDRF 6	PASS	0	0	PASS	PASS	0 / 280	PASS	PASS	0
13RFN470400.las	LAS 1.4, PDRF 6	PASS	0	0	PASS	PASS	0 / 284	PASS	PASS	0
13RFN470415.las	LAS 1.4, PDRF 6	PASS	0	0	PASS	PASS	0 / 284	PASS	PASS	0
13RFN470430.las	LAS 1.4, PDRF 6	PASS	0	0	PASS	PASS	0 / 283	PASS	PASS	0
13RFN470445.las	LAS 1.4, PDRF 6	PASS	0	0	PASS	PASS	0 / 286	PASS	PASS	0
13RFN470460.las	LAS 1.4, PDRF 6	PASS	0	0	PASS	PASS	0 / 275	PASS	PASS	0
13RFN470475.las	LAS 1.4, PDRF 6	PASS	0	0	PASS	PASS	0 / 277	PASS	PASS	0
13RFN470490.las	LAS 1.4, PDRF 6	PASS	0	0	PASS	PASS	0 / 281	PASS	PASS	0
13RFN470505.las	LAS 1.4, PDRF 6	PASS	0	0	PASS	PASS	0 / 285	PASS	PASS	0
13RFN470520.las	LAS 1.4, PDRF 6	PASS	0	0	PASS	PASS	0 / 285	PASS	PASS	0
13RFN470535.las	LAS 1.4, PDRF 6	PASS	0	0	PASS	PASS	0 / 283	PASS	PASS	0
13RFN470550.las	LAS 1.4, PDRF 6	PASS	0	0	PASS	PASS	0 / 286	PASS	PASS	0
13RFN470565.las	LAS 1.4, PDRF 6	PASS	0	0	PASS	PASS	0 / 293	PASS	PASS	0

DPH-1.1 Report on ASPRS LAS File Format (Tiled Data) - Compliance - continued

File	LAS Version/PDRF	System ID	Legacy Point Count	Legacy Return Counts	File Source ID	Global Encoding	VLRs / EVLRs	WKT	Intensity	Point Count with Bad Return Info
13RFN470580.las	LAS 1.4, PDRF 6	PASS	0	0	PASS	PASS	0 / 285	PASS	PASS	0
13RFN470595.las	LAS 1.4, PDRF 6	PASS	0	0	PASS	PASS	0 / 282	PASS	PASS	0
13RFN470610.las	LAS 1.4, PDRF 6	PASS	0	0	PASS	PASS	0 / 276	PASS	PASS	0
13RFN470625.las	LAS 1.4, PDRF 6	PASS	0	0	PASS	PASS	0 / 284	PASS	PASS	0
13RFN470640.las	LAS 1.4, PDRF 6	PASS	0	0	PASS	PASS	0 / 283	PASS	PASS	0
13RFN470655.las	LAS 1.4, PDRF 6	PASS	0	0	PASS	PASS	0 / 293	PASS	PASS	0
13RFN470670.las	LAS 1.4, PDRF 6	PASS	0	0	PASS	PASS	0 / 283	PASS	PASS	0
13RFN470685.las	LAS 1.4, PDRF 6	PASS	0	0	PASS	PASS	0 / 283	PASS	PASS	0
13RFN470700.las	LAS 1.4, PDRF 6	PASS	0	0	PASS	PASS	0 / 275	PASS	PASS	0
13RFN470715.las	LAS 1.4, PDRF 6	PASS	0	0	PASS	PASS	0 / 282	PASS	PASS	0
13RFN470730.las	LAS 1.4, PDRF 6	PASS	0	0	PASS	PASS	0 / 283	PASS	PASS	0
13RFN470745.las	LAS 1.4, PDRF 6	PASS	0	0	PASS	PASS	0 / 278	PASS	PASS	0
13RFN470760.las	LAS 1.4, PDRF 6	PASS	0	0	PASS	PASS	0 / 278	PASS	PASS	0
13RFN470775.las	LAS 1.4, PDRF 6	PASS	0	0	PASS	PASS	0 / 283	PASS	PASS	0
13RFN470790.las	LAS 1.4, PDRF 6	PASS	0	0	PASS	PASS	0 / 285	PASS	PASS	0
13RFN470805.las	LAS 1.4, PDRF 6	PASS	0	0	PASS	PASS	0 / 310	PASS	PASS	0
13RFN470820.las	LAS 1.4, PDRF 6	PASS	0	0	PASS	PASS	0 / 284	PASS	PASS	0
13RFN470835.las	LAS 1.4, PDRF 6	PASS	0	0	PASS	PASS	0 / 285	PASS	PASS	0
13RFN470850.las	LAS 1.4, PDRF 6	PASS	0	0	PASS	PASS	0 / 284	PASS	PASS	0
13RFN470865.las	LAS 1.4, PDRF 6	PASS	0	0	PASS	PASS	0 / 285	PASS	PASS	0
13RFN470880.las	LAS 1.4, PDRF 6	PASS	0	0	PASS	PASS	0 / 292	PASS	PASS	0
13RFN470895.las	LAS 1.4, PDRF 6	PASS	0	0	PASS	PASS	0 / 287	PASS	PASS	0
13RFN470910.las	LAS 1.4, PDRF 6	PASS	0	0	PASS	PASS	0 / 291	PASS	PASS	0
13RFN470925.las	LAS 1.4, PDRF 6	PASS	0	0	PASS	PASS	0 / 292	PASS	PASS	0
13RFN470940.las	LAS 1.4, PDRF 6	PASS	0	0	PASS	PASS	0 / 304	PASS	PASS	0
13RFN470955.las	LAS 1.4, PDRF 6	PASS	0	0	PASS	PASS	0 / 285	PASS	PASS	0
13RFN470970.las	LAS 1.4, PDRF 6	PASS	0	0	PASS	PASS	0 / 283	PASS	PASS	0
13RFN470985.las	LAS 1.4, PDRF 6	PASS	0	0	PASS	PASS	0 / 284	PASS	PASS	0
13RFN485160.las	LAS 1.4, PDRF 6	PASS	0	0	PASS	PASS	0 / 249	PASS	PASS	0
13RFN485175.las	LAS 1.4, PDRF 6	PASS	0	0	PASS	PASS	0 / 266	PASS	PASS	0
13RFN485190.las	LAS 1.4, PDRF 6	PASS	0	0	PASS	PASS	0 / 301	PASS	PASS	0
13RFN485205.las	LAS 1.4, PDRF 6	PASS	0	0	PASS	PASS	0 / 292	PASS	PASS	0
13RFN485220.las	LAS 1.4, PDRF 6	PASS	0	0	PASS	PASS	0 / 287	PASS	PASS	0
13RFN485235.las	LAS 1.4, PDRF 6	PASS	0	0	PASS	PASS	0 / 272	PASS	PASS	0
13RFN485250.las	LAS 1.4, PDRF 6	PASS	0	0	PASS	PASS	0 / 293	PASS	PASS	0
13RFN485265.las	LAS 1.4, PDRF 6	PASS	0	0	PASS	PASS	0 / 294	PASS	PASS	0
13RFN485280.las	LAS 1.4, PDRF 6	PASS	0	0	PASS	PASS	0 / 288	PASS	PASS	0
13RFN485295.las	LAS 1.4, PDRF 6	PASS	0	0	PASS	PASS	0 / 300	PASS	PASS	0
13RFN485310.las	LAS 1.4, PDRF 6	PASS	0	0	PASS	PASS	0 / 299	PASS	PASS	0
13RFN485325.las	LAS 1.4, PDRF 6	PASS	0	0	PASS	PASS	0 / 299	PASS	PASS	0
13RFN485340.las	LAS 1.4, PDRF 6	PASS	0	0	PASS	PASS	0 / 278	PASS	PASS	0
13RFN485355.las	LAS 1.4, PDRF 6	PASS	0	0	PASS	PASS	0 / 278	PASS	PASS	0
13RFN485370.las	LAS 1.4, PDRF 6	PASS	0	0	PASS	PASS	0 / 288	PASS	PASS	0
13RFN485385.las	LAS 1.4, PDRF 6	PASS	0	0	PASS	PASS	0 / 288	PASS	PASS	0
13RFN485400.las	LAS 1.4, PDRF 6	PASS	0	0	PASS	PASS	0 / 297	PASS	PASS	0
13RFN485415.las	LAS 1.4, PDRF 6	PASS	0	0	PASS	PASS	0 / 300	PASS	PASS	0
13RFN485430.las	LAS 1.4, PDRF 6	PASS	0	0	PASS	PASS	0 / 302	PASS	PASS	0
13RFN485445.las	LAS 1.4, PDRF 6	PASS	0	0	PASS	PASS	0 / 299	PASS	PASS	0
13RFN485460.las	LAS 1.4, PDRF 6	PASS	0	0	PASS	PASS	0 / 284	PASS	PASS	0

DPH-1.1 Report on ASPRS LAS File Format (Tiled Data) - Compliance - continued

File	LAS Version/PDRF	System ID	Legacy Point Count	Legacy Return Counts	File Source ID	Global Encoding	VLRs / EVLRs	WKT	Intensity	Point Count with Bad Return Info
13RFN485475.las	LAS 1.4, PDRF 6	PASS	0	0	PASS	PASS	0 / 283	PASS	PASS	0
13RFN485490.las	LAS 1.4, PDRF 6	PASS	0	0	PASS	PASS	0 / 282	PASS	PASS	0
13RFN485505.las	LAS 1.4, PDRF 6	PASS	0	0	PASS	PASS	0 / 284	PASS	PASS	0
13RFN485520.las	LAS 1.4, PDRF 6	PASS	0	0	PASS	PASS	0 / 288	PASS	PASS	0
13RFN485535.las	LAS 1.4, PDRF 6	PASS	0	0	PASS	PASS	0 / 287	PASS	PASS	0
13RFN485550.las	LAS 1.4, PDRF 6	PASS	0	0	PASS	PASS	0 / 291	PASS	PASS	0
13RFN485565.las	LAS 1.4, PDRF 6	PASS	0	0	PASS	PASS	0 / 298	PASS	PASS	0
13RFN485580.las	LAS 1.4, PDRF 6	PASS	0	0	PASS	PASS	0 / 284	PASS	PASS	0
13RFN485595.las	LAS 1.4, PDRF 6	PASS	0	0	PASS	PASS	0 / 282	PASS	PASS	0
13RFN485610.las	LAS 1.4, PDRF 6	PASS	0	0	PASS	PASS	0 / 284	PASS	PASS	0
13RFN485625.las	LAS 1.4, PDRF 6	PASS	0	0	PASS	PASS	0 / 285	PASS	PASS	0
13RFN485640.las	LAS 1.4, PDRF 6	PASS	0	0	PASS	PASS	0 / 288	PASS	PASS	0
13RFN485655.las	LAS 1.4, PDRF 6	PASS	0	0	PASS	PASS	0 / 288	PASS	PASS	0
13RFN485670.las	LAS 1.4, PDRF 6	PASS	0	0	PASS	PASS	0 / 299	PASS	PASS	0
13RFN485685.las	LAS 1.4, PDRF 6	PASS	0	0	PASS	PASS	0 / 301	PASS	PASS	0
13RFN485700.las	LAS 1.4, PDRF 6	PASS	0	0	PASS	PASS	0 / 287	PASS	PASS	0
13RFN485715.las	LAS 1.4, PDRF 6	PASS	0	0	PASS	PASS	0 / 282	PASS	PASS	0
13RFN485730.las	LAS 1.4, PDRF 6	PASS	0	0	PASS	PASS	0 / 284	PASS	PASS	0
13RFN485745.las	LAS 1.4, PDRF 6	PASS	0	0	PASS	PASS	0 / 283	PASS	PASS	0
13RFN485760.las	LAS 1.4, PDRF 6	PASS	0	0	PASS	PASS	0 / 288	PASS	PASS	0
13RFN485775.las	LAS 1.4, PDRF 6	PASS	0	0	PASS	PASS	0 / 288	PASS	PASS	0
13RFN485790.las	LAS 1.4, PDRF 6	PASS	0	0	PASS	PASS	0 / 324	PASS	PASS	0
13RFN485805.las	LAS 1.4, PDRF 6	PASS	0	0	PASS	PASS	0 / 323	PASS	PASS	0
13RFN485820.las	LAS 1.4, PDRF 6	PASS	0	0	PASS	PASS	0 / 286	PASS	PASS	0
13RFN485835.las	LAS 1.4, PDRF 6	PASS	0	0	PASS	PASS	0 / 284	PASS	PASS	0
13RFN485850.las	LAS 1.4, PDRF 6	PASS	0	0	PASS	PASS	0 / 288	PASS	PASS	0
13RFN485865.las	LAS 1.4, PDRF 6	PASS	0	0	PASS	PASS	0 / 286	PASS	PASS	0
13RFN485880.las	LAS 1.4, PDRF 6	PASS	0	0	PASS	PASS	0 / 287	PASS	PASS	0
13RFN485895.las	LAS 1.4, PDRF 6	PASS	0	0	PASS	PASS	0 / 287	PASS	PASS	0
13RFN485910.las	LAS 1.4, PDRF 6	PASS	0	0	PASS	PASS	0 / 299	PASS	PASS	0
13RFN485925.las	LAS 1.4, PDRF 6	PASS	0	0	PASS	PASS	0 / 301	PASS	PASS	0
13RFN485940.las	LAS 1.4, PDRF 6	PASS	0	0	PASS	PASS	0 / 305	PASS	PASS	0
13RFN485955.las	LAS 1.4, PDRF 6	PASS	0	0	PASS	PASS	0 / 288	PASS	PASS	0
13RFN485970.las	LAS 1.4, PDRF 6	PASS	0	0	PASS	PASS	0 / 286	PASS	PASS	0
13RFN485985.las	LAS 1.4, PDRF 6	PASS	0	0	PASS	PASS	0 / 283	PASS	PASS	0
13RFN500145.las	LAS 1.4, PDRF 6	PASS	0	0	PASS	PASS	0 / 11	PASS	PASS	0
13RFN500160.las	LAS 1.4, PDRF 6	PASS	0	0	PASS	PASS	0 / 60	PASS	PASS	0
13RFN500175.las	LAS 1.4, PDRF 6	PASS	0	0	PASS	PASS	0 / 295	PASS	PASS	0
13RFN500190.las	LAS 1.4, PDRF 6	PASS	0	0	PASS	PASS	0 / 296	PASS	PASS	0
13RFN500205.las	LAS 1.4, PDRF 6	PASS	0	0	PASS	PASS	0 / 292	PASS	PASS	0
13RFN500220.las	LAS 1.4, PDRF 6	PASS	0	0	PASS	PASS	0 / 292	PASS	PASS	0
13RFN500235.las	LAS 1.4, PDRF 6	PASS	0	0	PASS	PASS	0 / 278	PASS	PASS	0
13RFN500250.las	LAS 1.4, PDRF 6	PASS	0	0	PASS	PASS	0 / 292	PASS	PASS	0
13RFN500265.las	LAS 1.4, PDRF 6	PASS	0	0	PASS	PASS	0 / 292	PASS	PASS	0
13RFN500280.las	LAS 1.4, PDRF 6	PASS	0	0	PASS	PASS	0 / 295	PASS	PASS	0
13RFN500295.las	LAS 1.4, PDRF 6	PASS	0	0	PASS	PASS	0 / 295	PASS	PASS	0
13RFN500310.las	LAS 1.4, PDRF 6	PASS	0	0	PASS	PASS	0 / 298	PASS	PASS	0
13RFN500325.las	LAS 1.4, PDRF 6	PASS	0	0	PASS	PASS	0 / 293	PASS	PASS	0
13RFN500340.las	LAS 1.4, PDRF 6	PASS	0	0	PASS	PASS	0 / 71	PASS	PASS	0

DPH-1.1 Report on ASPRS LAS File Format (Tiled Data) - Compliance - continued

File	LAS Version/PDRF	System ID	Legacy Point Count	Legacy Return Counts	File Source ID	Global Encoding	VLRs / EVLRs	WKT	Intensity	Point Count with Bad Return Info
13RFN500355.las	LAS 1.4, PDRF 6	PASS	0	0	PASS	PASS	0 / 263	PASS	PASS	0
13RFN500370.las	LAS 1.4, PDRF 6	PASS	0	0	PASS	PASS	0 / 292	PASS	PASS	0
13RFN500385.las	LAS 1.4, PDRF 6	PASS	0	0	PASS	PASS	0 / 291	PASS	PASS	0
13RFN500400.las	LAS 1.4, PDRF 6	PASS	0	0	PASS	PASS	0 / 300	PASS	PASS	0
13RFN500415.las	LAS 1.4, PDRF 6	PASS	0	0	PASS	PASS	0 / 295	PASS	PASS	0
13RFN500430.las	LAS 1.4, PDRF 6	PASS	0	0	PASS	PASS	0 / 296	PASS	PASS	0
13RFN500445.las	LAS 1.4, PDRF 6	PASS	0	0	PASS	PASS	0 / 291	PASS	PASS	0
13RFN500460.las	LAS 1.4, PDRF 6	PASS	0	0	PASS	PASS	0 / 291	PASS	PASS	0
13RFN500475.las	LAS 1.4, PDRF 6	PASS	0	0	PASS	PASS	0 / 284	PASS	PASS	0
13RFN500490.las	LAS 1.4, PDRF 6	PASS	0	0	PASS	PASS	0 / 285	PASS	PASS	0
13RFN500505.las	LAS 1.4, PDRF 6	PASS	0	0	PASS	PASS	0 / 292	PASS	PASS	0
13RFN500520.las	LAS 1.4, PDRF 6	PASS	0	0	PASS	PASS	0 / 294	PASS	PASS	0
13RFN500535.las	LAS 1.4, PDRF 6	PASS	0	0	PASS	PASS	0 / 296	PASS	PASS	0
13RFN500550.las	LAS 1.4, PDRF 6	PASS	0	0	PASS	PASS	0 / 296	PASS	PASS	0
13RFN500565.las	LAS 1.4, PDRF 6	PASS	0	0	PASS	PASS	0 / 295	PASS	PASS	0
13RFN500580.las	LAS 1.4, PDRF 6	PASS	0	0	PASS	PASS	0 / 290	PASS	PASS	0
13RFN500595.las	LAS 1.4, PDRF 6	PASS	0	0	PASS	PASS	0 / 280	PASS	PASS	0
13RFN500610.las	LAS 1.4, PDRF 6	PASS	0	0	PASS	PASS	0 / 278	PASS	PASS	0
13RFN500625.las	LAS 1.4, PDRF 6	PASS	0	0	PASS	PASS	0 / 292	PASS	PASS	0
13RFN500640.las	LAS 1.4, PDRF 6	PASS	0	0	PASS	PASS	0 / 293	PASS	PASS	0
13RFN500655.las	LAS 1.4, PDRF 6	PASS	0	0	PASS	PASS	0 / 295	PASS	PASS	0
13RFN500670.las	LAS 1.4, PDRF 6	PASS	0	0	PASS	PASS	0 / 295	PASS	PASS	0
13RFN500685.las	LAS 1.4, PDRF 6	PASS	0	0	PASS	PASS	0 / 296	PASS	PASS	0
13RFN500700.las	LAS 1.4, PDRF 6	PASS	0	0	PASS	PASS	0 / 272	PASS	PASS	0
13RFN500715.las	LAS 1.4, PDRF 6	PASS	0	0	PASS	PASS	0 / 279	PASS	PASS	0
13RFN500730.las	LAS 1.4, PDRF 6	PASS	0	0	PASS	PASS	0 / 278	PASS	PASS	0
13RFN500745.las	LAS 1.4, PDRF 6	PASS	0	0	PASS	PASS	0 / 292	PASS	PASS	0
13RFN500760.las	LAS 1.4, PDRF 6	PASS	0	0	PASS	PASS	0 / 292	PASS	PASS	0
13RFN500775.las	LAS 1.4, PDRF 6	PASS	0	0	PASS	PASS	0 / 295	PASS	PASS	0
13RFN500790.las	LAS 1.4, PDRF 6	PASS	0	0	PASS	PASS	0 / 298	PASS	PASS	0
13RFN500805.las	LAS 1.4, PDRF 6	PASS	0	0	PASS	PASS	0 / 334	PASS	PASS	0
13RFN500820.las	LAS 1.4, PDRF 6	PASS	0	0	PASS	PASS	0 / 279	PASS	PASS	0
13RFN500835.las	LAS 1.4, PDRF 6	PASS	0	0	PASS	PASS	0 / 284	PASS	PASS	0
13RFN500850.las	LAS 1.4, PDRF 6	PASS	0	0	PASS	PASS	0 / 291	PASS	PASS	0
13RFN500865.las	LAS 1.4, PDRF 6	PASS	0	0	PASS	PASS	0 / 291	PASS	PASS	0
13RFN500880.las	LAS 1.4, PDRF 6	PASS	0	0	PASS	PASS	0 / 293	PASS	PASS	0
13RFN500895.las	LAS 1.4, PDRF 6	PASS	0	0	PASS	PASS	0 / 296	PASS	PASS	0
13RFN500910.las	LAS 1.4, PDRF 6	PASS	0	0	PASS	PASS	0 / 296	PASS	PASS	0
13RFN500925.las	LAS 1.4, PDRF 6	PASS	0	0	PASS	PASS	0 / 299	PASS	PASS	0
13RFN500940.las	LAS 1.4, PDRF 6	PASS	0	0	PASS	PASS	0 / 299	PASS	PASS	0
13RFN500955.las	LAS 1.4, PDRF 6	PASS	0	0	PASS	PASS	0 / 290	PASS	PASS	0
13RFN500970.las	LAS 1.4, PDRF 6	PASS	0	0	PASS	PASS	0 / 263	PASS	PASS	0
13RFN500985.las	LAS 1.4, PDRF 6	PASS	0	0	PASS	PASS	0 / 276	PASS	PASS	0
13RFN515130.las	LAS 1.4, PDRF 6	PASS	0	0	PASS	PASS	0 / 21	PASS	PASS	0
13RFN515145.las	LAS 1.4, PDRF 6	PASS	0	0	PASS	PASS	0 / 55	PASS	PASS	0
13RFN515160.las	LAS 1.4, PDRF 6	PASS	0	0	PASS	PASS	0 / 285	PASS	PASS	0
13RFN515175.las	LAS 1.4, PDRF 6	PASS	0	0	PASS	PASS	0 / 285	PASS	PASS	0
13RFN515190.las	LAS 1.4, PDRF 6	PASS	0	0	PASS	PASS	0 / 283	PASS	PASS	0
13RFN515205.las	LAS 1.4, PDRF 6	PASS	0	0	PASS	PASS	0 / 273	PASS	PASS	0

DPH-1.1 Report on ASPRS LAS File Format (Tiled Data) - Compliance - continued

File	LAS Version/PDRF	System ID	Legacy Point Count	Legacy Return Counts	File Source ID	Global Encoding	VLRs / EVLRs	WKT	Intensity	Point Count with Bad Return Info
13RFN515220.las	LAS 1.4, PDRF 6	PASS	0	0	PASS	PASS	0 / 281	PASS	PASS	0
13RFN515235.las	LAS 1.4, PDRF 6	PASS	0	0	PASS	PASS	0 / 272	PASS	PASS	0
13RFN515250.las	LAS 1.4, PDRF 6	PASS	0	0	PASS	PASS	0 / 285	PASS	PASS	0
13RFN515265.las	LAS 1.4, PDRF 6	PASS	0	0	PASS	PASS	0 / 293	PASS	PASS	0
13RFN515280.las	LAS 1.4, PDRF 6	PASS	0	0	PASS	PASS	0 / 305	PASS	PASS	0
13RFN515295.las	LAS 1.4, PDRF 6	PASS	0	0	PASS	PASS	0 / 304	PASS	PASS	0
13RFN515310.las	LAS 1.4, PDRF 6	PASS	0	0	PASS	PASS	0 / 285	PASS	PASS	0
13RFN515325.las	LAS 1.4, PDRF 6	PASS	0	0	PASS	PASS	0 / 283	PASS	PASS	0
13RFN515340.las	LAS 1.4, PDRF 6	PASS	0	0	PASS	PASS	0 / 283	PASS	PASS	0
13RFN515355.las	LAS 1.4, PDRF 6	PASS	0	0	PASS	PASS	0 / 268	PASS	PASS	0
13RFN515370.las	LAS 1.4, PDRF 6	PASS	0	0	PASS	PASS	0 / 284	PASS	PASS	0
13RFN515385.las	LAS 1.4, PDRF 6	PASS	0	0	PASS	PASS	0 / 280	PASS	PASS	0
13RFN515400.las	LAS 1.4, PDRF 6	PASS	0	0	PASS	PASS	0 / 285	PASS	PASS	0
13RFN515415.las	LAS 1.4, PDRF 6	PASS	0	0	PASS	PASS	0 / 283	PASS	PASS	0
13RFN515430.las	LAS 1.4, PDRF 6	PASS	0	0	PASS	PASS	0 / 293	PASS	PASS	0
13RFN515445.las	LAS 1.4, PDRF 6	PASS	0	0	PASS	PASS	0 / 283	PASS	PASS	0
13RFN515460.las	LAS 1.4, PDRF 6	PASS	0	0	PASS	PASS	0 / 284	PASS	PASS	0
13RFN515475.las	LAS 1.4, PDRF 6	PASS	0	0	PASS	PASS	0 / 278	PASS	PASS	0
13RFN515490.las	LAS 1.4, PDRF 6	PASS	0	0	PASS	PASS	0 / 285	PASS	PASS	0
13RFN515505.las	LAS 1.4, PDRF 6	PASS	0	0	PASS	PASS	0 / 281	PASS	PASS	0
13RFN515520.las	LAS 1.4, PDRF 6	PASS	0	0	PASS	PASS	0 / 287	PASS	PASS	0
13RFN515535.las	LAS 1.4, PDRF 6	PASS	0	0	PASS	PASS	0 / 286	PASS	PASS	0
13RFN515550.las	LAS 1.4, PDRF 6	PASS	0	0	PASS	PASS	0 / 285	PASS	PASS	0
13RFN515565.las	LAS 1.4, PDRF 6	PASS	0	0	PASS	PASS	0 / 281	PASS	PASS	0
13RFN515580.las	LAS 1.4, PDRF 6	PASS	0	0	PASS	PASS	0 / 281	PASS	PASS	0
13RFN515595.las	LAS 1.4, PDRF 6	PASS	0	0	PASS	PASS	0 / 274	PASS	PASS	0
13RFN515610.las	LAS 1.4, PDRF 6	PASS	0	0	PASS	PASS	0 / 285	PASS	PASS	0
13RFN515625.las	LAS 1.4, PDRF 6	PASS	0	0	PASS	PASS	0 / 284	PASS	PASS	0
13RFN515640.las	LAS 1.4, PDRF 6	PASS	0	0	PASS	PASS	0 / 284	PASS	PASS	0
13RFN515655.las	LAS 1.4, PDRF 6	PASS	0	0	PASS	PASS	0 / 281	PASS	PASS	0
13RFN515670.las	LAS 1.4, PDRF 6	PASS	0	0	PASS	PASS	0 / 284	PASS	PASS	0
13RFN515685.las	LAS 1.4, PDRF 6	PASS	0	0	PASS	PASS	0 / 285	PASS	PASS	0
13RFN515700.las	LAS 1.4, PDRF 6	PASS	0	0	PASS	PASS	0 / 277	PASS	PASS	0
13RFN515715.las	LAS 1.4, PDRF 6	PASS	0	0	PASS	PASS	0 / 281	PASS	PASS	0
13RFN515730.las	LAS 1.4, PDRF 6	PASS	0	0	PASS	PASS	0 / 285	PASS	PASS	0
13RFN515745.las	LAS 1.4, PDRF 6	PASS	0	0	PASS	PASS	0 / 287	PASS	PASS	0
13RFN515760.las	LAS 1.4, PDRF 6	PASS	0	0	PASS	PASS	0 / 287	PASS	PASS	0
13RFN515775.las	LAS 1.4, PDRF 6	PASS	0	0	PASS	PASS	0 / 285	PASS	PASS	0
13RFN515790.las	LAS 1.4, PDRF 6	PASS	0	0	PASS	PASS	0 / 284	PASS	PASS	0
13RFN515805.las	LAS 1.4, PDRF 6	PASS	0	0	PASS	PASS	0 / 285	PASS	PASS	0
13RFN515820.las	LAS 1.4, PDRF 6	PASS	0	0	PASS	PASS	0 / 277	PASS	PASS	0
13RFN515835.las	LAS 1.4, PDRF 6	PASS	0	0	PASS	PASS	0 / 285	PASS	PASS	0
13RFN515850.las	LAS 1.4, PDRF 6	PASS	0	0	PASS	PASS	0 / 281	PASS	PASS	0
13RFN515865.las	LAS 1.4, PDRF 6	PASS	0	0	PASS	PASS	0 / 281	PASS	PASS	0
13RFN515880.las	LAS 1.4, PDRF 6	PASS	0	0	PASS	PASS	0 / 292	PASS	PASS	0
13RFN515895.las	LAS 1.4, PDRF 6	PASS	0	0	PASS	PASS	0 / 292	PASS	PASS	0
13RFN515910.las	LAS 1.4, PDRF 6	PASS	0	0	PASS	PASS	0 / 292	PASS	PASS	0
13RFN515925.las	LAS 1.4, PDRF 6	PASS	0	0	PASS	PASS	0 / 305	PASS	PASS	0
13RFN515940.las	LAS 1.4, PDRF 6	PASS	0	0	PASS	PASS	0 / 304	PASS	PASS	0

DPH-1.1 Report on ASPRS LAS File Format (Tiled Data) - Compliance - continued

File	LAS Version/PDRF	System ID	Legacy Point Count	Legacy Return Counts	File Source ID	Global Encoding	VLRs / EVLRs	WKT	Intensity	Point Count with Bad Return Info
13RFN515955.las	LAS 1.4, PDRF 6	PASS	0	0	PASS	PASS	0 / 280	PASS	PASS	0
13RFN515970.las	LAS 1.4, PDRF 6	PASS	0	0	PASS	PASS	0 / 71	PASS	PASS	0
13RFN515985.las	LAS 1.4, PDRF 6	PASS	0	0	PASS	PASS	0 / 71	PASS	PASS	0
13RFN530130.las	LAS 1.4, PDRF 6	PASS	0	0	PASS	PASS	0 / 58	PASS	PASS	0
13RFN530145.las	LAS 1.4, PDRF 6	PASS	0	0	PASS	PASS	0 / 284	PASS	PASS	0
13RFN530160.las	LAS 1.4, PDRF 6	PASS	0	0	PASS	PASS	0 / 287	PASS	PASS	0
13RFN530175.las	LAS 1.4, PDRF 6	PASS	0	0	PASS	PASS	0 / 299	PASS	PASS	0
13RFN530190.las	LAS 1.4, PDRF 6	PASS	0	0	PASS	PASS	0 / 302	PASS	PASS	0
13RFN530205.las	LAS 1.4, PDRF 6	PASS	0	0	PASS	PASS	0 / 286	PASS	PASS	0
13RFN530220.las	LAS 1.4, PDRF 6	PASS	0	0	PASS	PASS	0 / 282	PASS	PASS	0
13RFN530235.las	LAS 1.4, PDRF 6	PASS	0	0	PASS	PASS	0 / 284	PASS	PASS	0
13RFN530250.las	LAS 1.4, PDRF 6	PASS	0	0	PASS	PASS	0 / 287	PASS	PASS	0
13RFN530265.las	LAS 1.4, PDRF 6	PASS	0	0	PASS	PASS	0 / 306	PASS	PASS	0
13RFN530280.las	LAS 1.4, PDRF 6	PASS	0	0	PASS	PASS	0 / 292	PASS	PASS	0
13RFN530295.las	LAS 1.4, PDRF 6	PASS	0	0	PASS	PASS	0 / 302	PASS	PASS	0
13RFN530310.las	LAS 1.4, PDRF 6	PASS	0	0	PASS	PASS	0 / 303	PASS	PASS	0
13RFN530325.las	LAS 1.4, PDRF 6	PASS	0	0	PASS	PASS	0 / 288	PASS	PASS	0
13RFN530340.las	LAS 1.4, PDRF 6	PASS	0	0	PASS	PASS	0 / 287	PASS	PASS	0
13RFN530355.las	LAS 1.4, PDRF 6	PASS	0	0	PASS	PASS	0 / 277	PASS	PASS	0
13RFN530370.las	LAS 1.4, PDRF 6	PASS	0	0	PASS	PASS	0 / 284	PASS	PASS	0
13RFN530385.las	LAS 1.4, PDRF 6	PASS	0	0	PASS	PASS	0 / 289	PASS	PASS	0
13RFN530400.las	LAS 1.4, PDRF 6	PASS	0	0	PASS	PASS	0 / 303	PASS	PASS	0
13RFN530415.las	LAS 1.4, PDRF 6	PASS	0	0	PASS	PASS	0 / 288	PASS	PASS	0
13RFN530430.las	LAS 1.4, PDRF 6	PASS	0	0	PASS	PASS	0 / 302	PASS	PASS	0
13RFN530445.las	LAS 1.4, PDRF 6	PASS	0	0	PASS	PASS	0 / 288	PASS	PASS	0
13RFN530460.las	LAS 1.4, PDRF 6	PASS	0	0	PASS	PASS	0 / 288	PASS	PASS	0
13RFN530475.las	LAS 1.4, PDRF 6	PASS	0	0	PASS	PASS	0 / 276	PASS	PASS	0
13RFN530490.las	LAS 1.4, PDRF 6	PASS	0	0	PASS	PASS	0 / 286	PASS	PASS	0
13RFN530505.las	LAS 1.4, PDRF 6	PASS	0	0	PASS	PASS	0 / 288	PASS	PASS	0
13RFN530520.las	LAS 1.4, PDRF 6	PASS	0	0	PASS	PASS	0 / 288	PASS	PASS	0
13RFN530535.las	LAS 1.4, PDRF 6	PASS	0	0	PASS	PASS	0 / 287	PASS	PASS	0
13RFN530550.las	LAS 1.4, PDRF 6	PASS	0	0	PASS	PASS	0 / 300	PASS	PASS	0
13RFN530565.las	LAS 1.4, PDRF 6	PASS	0	0	PASS	PASS	0 / 294	PASS	PASS	0
13RFN530580.las	LAS 1.4, PDRF 6	PASS	0	0	PASS	PASS	0 / 288	PASS	PASS	0
13RFN530595.las	LAS 1.4, PDRF 6	PASS	0	0	PASS	PASS	0 / 269	PASS	PASS	0
13RFN530610.las	LAS 1.4, PDRF 6	PASS	0	0	PASS	PASS	0 / 282	PASS	PASS	0
13RFN530625.las	LAS 1.4, PDRF 6	PASS	0	0	PASS	PASS	0 / 287	PASS	PASS	0
13RFN530640.las	LAS 1.4, PDRF 6	PASS	0	0	PASS	PASS	0 / 287	PASS	PASS	0
13RFN530655.las	LAS 1.4, PDRF 6	PASS	0	0	PASS	PASS	0 / 287	PASS	PASS	0
13RFN530670.las	LAS 1.4, PDRF 6	PASS	0	0	PASS	PASS	0 / 303	PASS	PASS	0
13RFN530685.las	LAS 1.4, PDRF 6	PASS	0	0	PASS	PASS	0 / 303	PASS	PASS	0
13RFN530700.las	LAS 1.4, PDRF 6	PASS	0	0	PASS	PASS	0 / 284	PASS	PASS	0
13RFN530715.las	LAS 1.4, PDRF 6	PASS	0	0	PASS	PASS	0 / 276	PASS	PASS	0
13RFN530730.las	LAS 1.4, PDRF 6	PASS	0	0	PASS	PASS	0 / 288	PASS	PASS	0
13RFN530745.las	LAS 1.4, PDRF 6	PASS	0	0	PASS	PASS	0 / 286	PASS	PASS	0
13RFN530760.las	LAS 1.4, PDRF 6	PASS	0	0	PASS	PASS	0 / 287	PASS	PASS	0
13RFN530775.las	LAS 1.4, PDRF 6	PASS	0	0	PASS	PASS	0 / 294	PASS	PASS	0
13RFN530790.las	LAS 1.4, PDRF 6	PASS	0	0	PASS	PASS	0 / 292	PASS	PASS	0
13RFN530805.las	LAS 1.4, PDRF 6	PASS	0	0	PASS	PASS	0 / 300	PASS	PASS	0

DPH-1.1 Report on ASPRS LAS File Format (Tiled Data) - Compliance - continued

File	LAS Version/PDRF	System ID	Legacy Point Count	Legacy Return Counts	File Source ID	Global Encoding	VLRs / EVLRs	WKT	Intensity	Point Count with Bad Return Info
13RFN530820.las	LAS 1.4, PDRF 6	PASS	0	0	PASS	PASS	0 / 278	PASS	PASS	0
13RFN530835.las	LAS 1.4, PDRF 6	PASS	0	0	PASS	PASS	0 / 284	PASS	PASS	0
13RFN530850.las	LAS 1.4, PDRF 6	PASS	0	0	PASS	PASS	0 / 287	PASS	PASS	0
13RFN530865.las	LAS 1.4, PDRF 6	PASS	0	0	PASS	PASS	0 / 287	PASS	PASS	0
13RFN530880.las	LAS 1.4, PDRF 6	PASS	0	0	PASS	PASS	0 / 288	PASS	PASS	0
13RFN530895.las	LAS 1.4, PDRF 6	PASS	0	0	PASS	PASS	0 / 287	PASS	PASS	0
13RFN530910.las	LAS 1.4, PDRF 6	PASS	0	0	PASS	PASS	0 / 299	PASS	PASS	0
13RFN530925.las	LAS 1.4, PDRF 6	PASS	0	0	PASS	PASS	0 / 301	PASS	PASS	0
13RFN530940.las	LAS 1.4, PDRF 6	PASS	0	0	PASS	PASS	0 / 300	PASS	PASS	0
13RFN530955.las	LAS 1.4, PDRF 6	PASS	0	0	PASS	PASS	0 / 300	PASS	PASS	0
13RFN530970.las	LAS 1.4, PDRF 6	PASS	0	0	PASS	PASS	0 / 294	PASS	PASS	0
13RFN530985.las	LAS 1.4, PDRF 6	PASS	0	0	PASS	PASS	0 / 287	PASS	PASS	0
13RFN545115.las	LAS 1.4, PDRF 6	PASS	0	0	PASS	PASS	0 / 22	PASS	PASS	0
13RFN545130.las	LAS 1.4, PDRF 6	PASS	0	0	PASS	PASS	0 / 248	PASS	PASS	0
13RFN545145.las	LAS 1.4, PDRF 6	PASS	0	0	PASS	PASS	0 / 292	PASS	PASS	0
13RFN545160.las	LAS 1.4, PDRF 6	PASS	0	0	PASS	PASS	0 / 296	PASS	PASS	0
13RFN545175.las	LAS 1.4, PDRF 6	PASS	0	0	PASS	PASS	0 / 296	PASS	PASS	0
13RFN545190.las	LAS 1.4, PDRF 6	PASS	0	0	PASS	PASS	0 / 295	PASS	PASS	0
13RFN545205.las	LAS 1.4, PDRF 6	PASS	0	0	PASS	PASS	0 / 279	PASS	PASS	0
13RFN545220.las	LAS 1.4, PDRF 6	PASS	0	0	PASS	PASS	0 / 292	PASS	PASS	0
13RFN545235.las	LAS 1.4, PDRF 6	PASS	0	0	PASS	PASS	0 / 280	PASS	PASS	0
13RFN545250.las	LAS 1.4, PDRF 6	PASS	0	0	PASS	PASS	0 / 292	PASS	PASS	0
13RFN545265.las	LAS 1.4, PDRF 6	PASS	0	0	PASS	PASS	0 / 294	PASS	PASS	0
13RFN545280.las	LAS 1.4, PDRF 6	PASS	0	0	PASS	PASS	0 / 295	PASS	PASS	0
13RFN545295.las	LAS 1.4, PDRF 6	PASS	0	0	PASS	PASS	0 / 295	PASS	PASS	0
13RFN545310.las	LAS 1.4, PDRF 6	PASS	0	0	PASS	PASS	0 / 296	PASS	PASS	0
13RFN545325.las	LAS 1.4, PDRF 6	PASS	0	0	PASS	PASS	0 / 295	PASS	PASS	0
13RFN545340.las	LAS 1.4, PDRF 6	PASS	0	0	PASS	PASS	0 / 292	PASS	PASS	0
13RFN545355.las	LAS 1.4, PDRF 6	PASS	0	0	PASS	PASS	0 / 279	PASS	PASS	0
13RFN545370.las	LAS 1.4, PDRF 6	PASS	0	0	PASS	PASS	0 / 292	PASS	PASS	0
13RFN545385.las	LAS 1.4, PDRF 6	PASS	0	0	PASS	PASS	0 / 291	PASS	PASS	0
13RFN545400.las	LAS 1.4, PDRF 6	PASS	0	0	PASS	PASS	0 / 300	PASS	PASS	0
13RFN545415.las	LAS 1.4, PDRF 6	PASS	0	0	PASS	PASS	0 / 295	PASS	PASS	0
13RFN545430.las	LAS 1.4, PDRF 6	PASS	0	0	PASS	PASS	0 / 295	PASS	PASS	0
13RFN545445.las	LAS 1.4, PDRF 6	PASS	0	0	PASS	PASS	0 / 292	PASS	PASS	0
13RFN545460.las	LAS 1.4, PDRF 6	PASS	0	0	PASS	PASS	0 / 292	PASS	PASS	0
13RFN545475.las	LAS 1.4, PDRF 6	PASS	0	0	PASS	PASS	0 / 270	PASS	PASS	0
13RFN545490.las	LAS 1.4, PDRF 6	PASS	0	0	PASS	PASS	0 / 291	PASS	PASS	0
13RFN545505.las	LAS 1.4, PDRF 6	PASS	0	0	PASS	PASS	0 / 292	PASS	PASS	0
13RFN545520.las	LAS 1.4, PDRF 6	PASS	0	0	PASS	PASS	0 / 294	PASS	PASS	0
13RFN545535.las	LAS 1.4, PDRF 6	PASS	0	0	PASS	PASS	0 / 296	PASS	PASS	0
13RFN545550.las	LAS 1.4, PDRF 6	PASS	0	0	PASS	PASS	0 / 296	PASS	PASS	0
13RFN545565.las	LAS 1.4, PDRF 6	PASS	0	0	PASS	PASS	0 / 293	PASS	PASS	0
13RFN545580.las	LAS 1.4, PDRF 6	PASS	0	0	PASS	PASS	0 / 286	PASS	PASS	0
13RFN545595.las	LAS 1.4, PDRF 6	PASS	0	0	PASS	PASS	0 / 276	PASS	PASS	0
13RFN545610.las	LAS 1.4, PDRF 6	PASS	0	0	PASS	PASS	0 / 291	PASS	PASS	0
13RFN545625.las	LAS 1.4, PDRF 6	PASS	0	0	PASS	PASS	0 / 292	PASS	PASS	0
13RFN545640.las	LAS 1.4, PDRF 6	PASS	0	0	PASS	PASS	0 / 295	PASS	PASS	0
13RFN545655.las	LAS 1.4, PDRF 6	PASS	0	0	PASS	PASS	0 / 296	PASS	PASS	0

DPH-1.1 Report on ASPRS LAS File Format (Tiled Data) - Compliance - continued

File	LAS Version/PDRF	System ID	Legacy Point Count	Legacy Return Counts	File Source ID	Global Encoding	VLRs / EVLRs	WKT	Intensity	Point Count with Bad Return Info
13RFN545670.las	LAS 1.4, PDRF 6	PASS	0	0	PASS	PASS	0 / 295	PASS	PASS	0
13RFN545685.las	LAS 1.4, PDRF 6	PASS	0	0	PASS	PASS	0 / 296	PASS	PASS	0
13RFN545700.las	LAS 1.4, PDRF 6	PASS	0	0	PASS	PASS	0 / 263	PASS	PASS	0
13RFN545715.las	LAS 1.4, PDRF 6	PASS	0	0	PASS	PASS	0 / 263	PASS	PASS	0
13RFN545730.las	LAS 1.4, PDRF 6	PASS	0	0	PASS	PASS	0 / 291	PASS	PASS	0
13RFN545745.las	LAS 1.4, PDRF 6	PASS	0	0	PASS	PASS	0 / 291	PASS	PASS	0
13RFN545760.las	LAS 1.4, PDRF 6	PASS	0	0	PASS	PASS	0 / 296	PASS	PASS	0
13RFN545775.las	LAS 1.4, PDRF 6	PASS	0	0	PASS	PASS	0 / 295	PASS	PASS	0
13RFN545790.las	LAS 1.4, PDRF 6	PASS	0	0	PASS	PASS	0 / 296	PASS	PASS	0
13RFN545805.las	LAS 1.4, PDRF 6	PASS	0	0	PASS	PASS	0 / 296	PASS	PASS	0
13RFN545820.las	LAS 1.4, PDRF 6	PASS	0	0	PASS	PASS	0 / 284	PASS	PASS	0
13RFN545835.las	LAS 1.4, PDRF 6	PASS	0	0	PASS	PASS	0 / 278	PASS	PASS	0
13RFN545850.las	LAS 1.4, PDRF 6	PASS	0	0	PASS	PASS	0 / 293	PASS	PASS	0
13RFN545865.las	LAS 1.4, PDRF 6	PASS	0	0	PASS	PASS	0 / 291	PASS	PASS	0
13RFN545880.las	LAS 1.4, PDRF 6	PASS	0	0	PASS	PASS	0 / 295	PASS	PASS	0
13RFN545895.las	LAS 1.4, PDRF 6	PASS	0	0	PASS	PASS	0 / 295	PASS	PASS	0
13RFN545910.las	LAS 1.4, PDRF 6	PASS	0	0	PASS	PASS	0 / 295	PASS	PASS	0
13RFN545925.las	LAS 1.4, PDRF 6	PASS	0	0	PASS	PASS	0 / 299	PASS	PASS	0
13RFN545940.las	LAS 1.4, PDRF 6	PASS	0	0	PASS	PASS	0 / 302	PASS	PASS	0
13RFN545955.las	LAS 1.4, PDRF 6	PASS	0	0	PASS	PASS	0 / 296	PASS	PASS	0
13RFN545970.las	LAS 1.4, PDRF 6	PASS	0	0	PASS	PASS	0 / 291	PASS	PASS	0
13RFN545985.las	LAS 1.4, PDRF 6	PASS	0	0	PASS	PASS	0 / 291	PASS	PASS	0
13RFN560100.las	LAS 1.4, PDRF 6	PASS	0	0	PASS	PASS	0 / 8	PASS	PASS	0
13RFN560115.las	LAS 1.4, PDRF 6	PASS	0	0	PASS	PASS	0 / 49	PASS	PASS	0
13RFN560130.las	LAS 1.4, PDRF 6	PASS	0	0	PASS	PASS	0 / 292	PASS	PASS	0
13RFN560145.las	LAS 1.4, PDRF 6	PASS	0	0	PASS	PASS	0 / 285	PASS	PASS	0
13RFN560160.las	LAS 1.4, PDRF 6	PASS	0	0	PASS	PASS	0 / 284	PASS	PASS	0
13RFN560175.las	LAS 1.4, PDRF 6	PASS	0	0	PASS	PASS	0 / 286	PASS	PASS	0
13RFN560190.las	LAS 1.4, PDRF 6	PASS	0	0	PASS	PASS	0 / 287	PASS	PASS	0
13RFN560205.las	LAS 1.4, PDRF 6	PASS	0	0	PASS	PASS	0 / 277	PASS	PASS	0
13RFN560220.las	LAS 1.4, PDRF 6	PASS	0	0	PASS	PASS	0 / 281	PASS	PASS	0
13RFN560235.las	LAS 1.4, PDRF 6	PASS	0	0	PASS	PASS	0 / 283	PASS	PASS	0
13RFN560250.las	LAS 1.4, PDRF 6	PASS	0	0	PASS	PASS	0 / 287	PASS	PASS	0
13RFN560265.las	LAS 1.4, PDRF 6	PASS	0	0	PASS	PASS	0 / 285	PASS	PASS	0
13RFN560280.las	LAS 1.4, PDRF 6	PASS	0	0	PASS	PASS	0 / 285	PASS	PASS	0
13RFN560295.las	LAS 1.4, PDRF 6	PASS	0	0	PASS	PASS	0 / 285	PASS	PASS	0
13RFN560310.las	LAS 1.4, PDRF 6	PASS	0	0	PASS	PASS	0 / 294	PASS	PASS	0
13RFN560325.las	LAS 1.4, PDRF 6	PASS	0	0	PASS	PASS	0 / 286	PASS	PASS	0
13RFN560340.las	LAS 1.4, PDRF 6	PASS	0	0	PASS	PASS	0 / 283	PASS	PASS	0
13RFN560355.las	LAS 1.4, PDRF 6	PASS	0	0	PASS	PASS	0 / 282	PASS	PASS	0
13RFN560370.las	LAS 1.4, PDRF 6	PASS	0	0	PASS	PASS	0 / 285	PASS	PASS	0
13RFN560385.las	LAS 1.4, PDRF 6	PASS	0	0	PASS	PASS	0 / 285	PASS	PASS	0
13RFN560400.las	LAS 1.4, PDRF 6	PASS	0	0	PASS	PASS	0 / 284	PASS	PASS	0
13RFN560415.las	LAS 1.4, PDRF 6	PASS	0	0	PASS	PASS	0 / 286	PASS	PASS	0
13RFN560430.las	LAS 1.4, PDRF 6	PASS	0	0	PASS	PASS	0 / 293	PASS	PASS	0
13RFN560445.las	LAS 1.4, PDRF 6	PASS	0	0	PASS	PASS	0 / 284	PASS	PASS	0
13RFN560460.las	LAS 1.4, PDRF 6	PASS	0	0	PASS	PASS	0 / 285	PASS	PASS	0
13RFN560475.las	LAS 1.4, PDRF 6	PASS	0	0	PASS	PASS	0 / 280	PASS	PASS	0
13RFN560490.las	LAS 1.4, PDRF 6	PASS	0	0	PASS	PASS	0 / 285	PASS	PASS	0

DPH-1.1 Report on ASPRS LAS File Format (Tiled Data) - Compliance - continued

File	LAS Version/PDRF	System ID	Legacy Point Count	Legacy Return Counts	File Source ID	Global Encoding	VLRs / EVLRs	WKT	Intensity	Point Count with Bad Return Info
13RFN560505.las	LAS 1.4, PDRF 6	PASS	0	0	PASS	PASS	0 / 285	PASS	PASS	0
13RFN560520.las	LAS 1.4, PDRF 6	PASS	0	0	PASS	PASS	0 / 281	PASS	PASS	0
13RFN560535.las	LAS 1.4, PDRF 6	PASS	0	0	PASS	PASS	0 / 285	PASS	PASS	0
13RFN560550.las	LAS 1.4, PDRF 6	PASS	0	0	PASS	PASS	0 / 286	PASS	PASS	0
13RFN560565.las	LAS 1.4, PDRF 6	PASS	0	0	PASS	PASS	0 / 286	PASS	PASS	0
13RFN560580.las	LAS 1.4, PDRF 6	PASS	0	0	PASS	PASS	0 / 279	PASS	PASS	0
13RFN560595.las	LAS 1.4, PDRF 6	PASS	0	0	PASS	PASS	0 / 278	PASS	PASS	0
13RFN560610.las	LAS 1.4, PDRF 6	PASS	0	0	PASS	PASS	0 / 285	PASS	PASS	0
13RFN560625.las	LAS 1.4, PDRF 6	PASS	0	0	PASS	PASS	0 / 284	PASS	PASS	0
13RFN560640.las	LAS 1.4, PDRF 6	PASS	0	0	PASS	PASS	0 / 284	PASS	PASS	0
13RFN560655.las	LAS 1.4, PDRF 6	PASS	0	0	PASS	PASS	0 / 284	PASS	PASS	0
13RFN560670.las	LAS 1.4, PDRF 6	PASS	0	0	PASS	PASS	0 / 283	PASS	PASS	0
13RFN560685.las	LAS 1.4, PDRF 6	PASS	0	0	PASS	PASS	0 / 285	PASS	PASS	0
13RFN560700.las	LAS 1.4, PDRF 6	PASS	0	0	PASS	PASS	0 / 277	PASS	PASS	0
13RFN560715.las	LAS 1.4, PDRF 6	PASS	0	0	PASS	PASS	0 / 274	PASS	PASS	0
13RFN560730.las	LAS 1.4, PDRF 6	PASS	0	0	PASS	PASS	0 / 287	PASS	PASS	0
13RFN560745.las	LAS 1.4, PDRF 6	PASS	0	0	PASS	PASS	0 / 286	PASS	PASS	0
13RFN560760.las	LAS 1.4, PDRF 6	PASS	0	0	PASS	PASS	0 / 279	PASS	PASS	0
13RFN560775.las	LAS 1.4, PDRF 6	PASS	0	0	PASS	PASS	0 / 281	PASS	PASS	0
13RFN560790.las	LAS 1.4, PDRF 6	PASS	0	0	PASS	PASS	0 / 284	PASS	PASS	0
13RFN560805.las	LAS 1.4, PDRF 6	PASS	0	0	PASS	PASS	0 / 281	PASS	PASS	0
13RFN560820.las	LAS 1.4, PDRF 6	PASS	0	0	PASS	PASS	0 / 275	PASS	PASS	0
13RFN560835.las	LAS 1.4, PDRF 6	PASS	0	0	PASS	PASS	0 / 276	PASS	PASS	0
13RFN560850.las	LAS 1.4, PDRF 6	PASS	0	0	PASS	PASS	0 / 300	PASS	PASS	0
13RFN560865.las	LAS 1.4, PDRF 6	PASS	0	0	PASS	PASS	0 / 291	PASS	PASS	0
13RFN560880.las	LAS 1.4, PDRF 6	PASS	0	0	PASS	PASS	0 / 292	PASS	PASS	0
13RFN560895.las	LAS 1.4, PDRF 6	PASS	0	0	PASS	PASS	0 / 292	PASS	PASS	0
13RFN560910.las	LAS 1.4, PDRF 6	PASS	0	0	PASS	PASS	0 / 293	PASS	PASS	0
13RFN560925.las	LAS 1.4, PDRF 6	PASS	0	0	PASS	PASS	0 / 305	PASS	PASS	0
13RFN560940.las	LAS 1.4, PDRF 6	PASS	0	0	PASS	PASS	0 / 305	PASS	PASS	0
13RFN560955.las	LAS 1.4, PDRF 6	PASS	0	0	PASS	PASS	0 / 293	PASS	PASS	0
13RFN560970.las	LAS 1.4, PDRF 6	PASS	0	0	PASS	PASS	0 / 284	PASS	PASS	0
13RFN560985.las	LAS 1.4, PDRF 6	PASS	0	0	PASS	PASS	0 / 293	PASS	PASS	0
13RFN575100.las	LAS 1.4, PDRF 6	PASS	0	0	PASS	PASS	0 / 8	PASS	PASS	0
13RFN575115.las	LAS 1.4, PDRF 6	PASS	0	0	PASS	PASS	0 / 261	PASS	PASS	0
13RFN575130.las	LAS 1.4, PDRF 6	PASS	0	0	PASS	PASS	0 / 288	PASS	PASS	0
13RFN575145.las	LAS 1.4, PDRF 6	PASS	0	0	PASS	PASS	0 / 288	PASS	PASS	0
13RFN575160.las	LAS 1.4, PDRF 6	PASS	0	0	PASS	PASS	0 / 287	PASS	PASS	0
13RFN575175.las	LAS 1.4, PDRF 6	PASS	0	0	PASS	PASS	0 / 299	PASS	PASS	0
13RFN575190.las	LAS 1.4, PDRF 6	PASS	0	0	PASS	PASS	0 / 300	PASS	PASS	0
13RFN575205.las	LAS 1.4, PDRF 6	PASS	0	0	PASS	PASS	0 / 284	PASS	PASS	0
13RFN575220.las	LAS 1.4, PDRF 6	PASS	0	0	PASS	PASS	0 / 284	PASS	PASS	0
13RFN575235.las	LAS 1.4, PDRF 6	PASS	0	0	PASS	PASS	0 / 284	PASS	PASS	0
13RFN575250.las	LAS 1.4, PDRF 6	PASS	0	0	PASS	PASS	0 / 288	PASS	PASS	0
13RFN575265.las	LAS 1.4, PDRF 6	PASS	0	0	PASS	PASS	0 / 312	PASS	PASS	0
13RFN575280.las	LAS 1.4, PDRF 6	PASS	0	0	PASS	PASS	0 / 288	PASS	PASS	0
13RFN575295.las	LAS 1.4, PDRF 6	PASS	0	0	PASS	PASS	0 / 300	PASS	PASS	0
13RFN575310.las	LAS 1.4, PDRF 6	PASS	0	0	PASS	PASS	0 / 310	PASS	PASS	0
13RFN575325.las	LAS 1.4, PDRF 6	PASS	0	0	PASS	PASS	0 / 288	PASS	PASS	0

DPH-1.1 Report on ASPRS LAS File Format (Tiled Data) - Compliance - continued

File	LAS Version/PDRF	System ID	Legacy Point Count	Legacy Return Counts	File Source ID	Global Encoding	VLRs / EVLRs	WKT	Intensity	Point Count with Bad Return Info
13RFN575340.las	LAS 1.4, PDRF 6	PASS	0	0	PASS	PASS	0 / 284	PASS	PASS	0
13RFN575355.las	LAS 1.4, PDRF 6	PASS	0	0	PASS	PASS	0 / 284	PASS	PASS	0
13RFN575370.las	LAS 1.4, PDRF 6	PASS	0	0	PASS	PASS	0 / 287	PASS	PASS	0
13RFN575385.las	LAS 1.4, PDRF 6	PASS	0	0	PASS	PASS	0 / 288	PASS	PASS	0
13RFN575400.las	LAS 1.4, PDRF 6	PASS	0	0	PASS	PASS	0 / 296	PASS	PASS	0
13RFN575415.las	LAS 1.4, PDRF 6	PASS	0	0	PASS	PASS	0 / 299	PASS	PASS	0
13RFN575430.las	LAS 1.4, PDRF 6	PASS	0	0	PASS	PASS	0 / 299	PASS	PASS	0
13RFN575445.las	LAS 1.4, PDRF 6	PASS	0	0	PASS	PASS	0 / 283	PASS	PASS	0
13RFN575460.las	LAS 1.4, PDRF 6	PASS	0	0	PASS	PASS	0 / 284	PASS	PASS	0
13RFN575475.las	LAS 1.4, PDRF 6	PASS	0	0	PASS	PASS	0 / 283	PASS	PASS	0
13RFN575490.las	LAS 1.4, PDRF 6	PASS	0	0	PASS	PASS	0 / 286	PASS	PASS	0
13RFN575505.las	LAS 1.4, PDRF 6	PASS	0	0	PASS	PASS	0 / 288	PASS	PASS	0
13RFN575520.las	LAS 1.4, PDRF 6	PASS	0	0	PASS	PASS	0 / 287	PASS	PASS	0
13RFN575535.las	LAS 1.4, PDRF 6	PASS	0	0	PASS	PASS	0 / 292	PASS	PASS	0
13RFN575550.las	LAS 1.4, PDRF 6	PASS	0	0	PASS	PASS	0 / 294	PASS	PASS	0
13RFN575565.las	LAS 1.4, PDRF 6	PASS	0	0	PASS	PASS	0 / 287	PASS	PASS	0
13RFN575580.las	LAS 1.4, PDRF 6	PASS	0	0	PASS	PASS	0 / 285	PASS	PASS	0
13RFN575595.las	LAS 1.4, PDRF 6	PASS	0	0	PASS	PASS	0 / 282	PASS	PASS	0
13RFN575610.las	LAS 1.4, PDRF 6	PASS	0	0	PASS	PASS	0 / 288	PASS	PASS	0
13RFN575625.las	LAS 1.4, PDRF 6	PASS	0	0	PASS	PASS	0 / 288	PASS	PASS	0
13RFN575640.las	LAS 1.4, PDRF 6	PASS	0	0	PASS	PASS	0 / 287	PASS	PASS	0
13RFN575655.las	LAS 1.4, PDRF 6	PASS	0	0	PASS	PASS	0 / 292	PASS	PASS	0
13RFN575670.las	LAS 1.4, PDRF 6	PASS	0	0	PASS	PASS	0 / 300	PASS	PASS	0
13RFN575685.las	LAS 1.4, PDRF 6	PASS	0	0	PASS	PASS	0 / 287	PASS	PASS	0
13RFN575700.las	LAS 1.4, PDRF 6	PASS	0	0	PASS	PASS	0 / 284	PASS	PASS	0
13RFN575715.las	LAS 1.4, PDRF 6	PASS	0	0	PASS	PASS	0 / 272	PASS	PASS	0
13RFN575730.las	LAS 1.4, PDRF 6	PASS	0	0	PASS	PASS	0 / 287	PASS	PASS	0
13RFN575745.las	LAS 1.4, PDRF 6	PASS	0	0	PASS	PASS	0 / 287	PASS	PASS	0
13RFN575760.las	LAS 1.4, PDRF 6	PASS	0	0	PASS	PASS	0 / 288	PASS	PASS	0
13RFN575775.las	LAS 1.4, PDRF 6	PASS	0	0	PASS	PASS	0 / 298	PASS	PASS	0
13RFN575790.las	LAS 1.4, PDRF 6	PASS	0	0	PASS	PASS	0 / 299	PASS	PASS	0
13RFN575805.las	LAS 1.4, PDRF 6	PASS	0	0	PASS	PASS	0 / 287	PASS	PASS	0
13RFN575820.las	LAS 1.4, PDRF 6	PASS	0	0	PASS	PASS	0 / 284	PASS	PASS	0
13RFN575835.las	LAS 1.4, PDRF 6	PASS	0	0	PASS	PASS	0 / 270	PASS	PASS	0
13RFN575850.las	LAS 1.4, PDRF 6	PASS	0	0	PASS	PASS	0 / 300	PASS	PASS	0
13RFN575865.las	LAS 1.4, PDRF 6	PASS	0	0	PASS	PASS	0 / 287	PASS	PASS	0
13RFN575880.las	LAS 1.4, PDRF 6	PASS	0	0	PASS	PASS	0 / 287	PASS	PASS	0
13RFN575895.las	LAS 1.4, PDRF 6	PASS	0	0	PASS	PASS	0 / 292	PASS	PASS	0
13RFN575910.las	LAS 1.4, PDRF 6	PASS	0	0	PASS	PASS	0 / 301	PASS	PASS	0
13RFN590100.las	LAS 1.4, PDRF 6	PASS	0	0	PASS	PASS	0 / 22	PASS	PASS	0
13RFN590115.las	LAS 1.4, PDRF 6	PASS	0	0	PASS	PASS	0 / 271	PASS	PASS	0
13RFN590130.las	LAS 1.4, PDRF 6	PASS	0	0	PASS	PASS	0 / 293	PASS	PASS	0
13RFN590145.las	LAS 1.4, PDRF 6	PASS	0	0	PASS	PASS	0 / 296	PASS	PASS	0
13RFN590160.las	LAS 1.4, PDRF 6	PASS	0	0	PASS	PASS	0 / 296	PASS	PASS	0
13RFN590175.las	LAS 1.4, PDRF 6	PASS	0	0	PASS	PASS	0 / 296	PASS	PASS	0
13RFN590190.las	LAS 1.4, PDRF 6	PASS	0	0	PASS	PASS	0 / 294	PASS	PASS	0
13RFN590205.las	LAS 1.4, PDRF 6	PASS	0	0	PASS	PASS	0 / 292	PASS	PASS	0
13RFN590220.las	LAS 1.4, PDRF 6	PASS	0	0	PASS	PASS	0 / 292	PASS	PASS	0
13RFN590235.las	LAS 1.4, PDRF 6	PASS	0	0	PASS	PASS	0 / 292	PASS	PASS	0

DPH-1.1 Report on ASPRS LAS File Format (Tiled Data) - Compliance - continued

File	LAS Version/PDRF	System ID	Legacy Point Count	Legacy Return Counts	File Source ID	Global Encoding	VLRs / EVLRs	WKT	Intensity	Point Count with Bad Return Info
13RFN590250.las	LAS 1.4, PDRF 6	PASS	0	0	PASS	PASS	0 / 292	PASS	PASS	0
13RFN590265.las	LAS 1.4, PDRF 6	PASS	0	0	PASS	PASS	0 / 352	PASS	PASS	0
13RFN590280.las	LAS 1.4, PDRF 6	PASS	0	0	PASS	PASS	0 / 296	PASS	PASS	0
13RFN590295.las	LAS 1.4, PDRF 6	PASS	0	0	PASS	PASS	0 / 297	PASS	PASS	0
13RFN590310.las	LAS 1.4, PDRF 6	PASS	0	0	PASS	PASS	0 / 314	PASS	PASS	0
13RFN590325.las	LAS 1.4, PDRF 6	PASS	0	0	PASS	PASS	0 / 292	PASS	PASS	0
13RFN590340.las	LAS 1.4, PDRF 6	PASS	0	0	PASS	PASS	0 / 263	PASS	PASS	0
13RFN590355.las	LAS 1.4, PDRF 6	PASS	0	0	PASS	PASS	0 / 292	PASS	PASS	0
13RFN590370.las	LAS 1.4, PDRF 6	PASS	0	0	PASS	PASS	0 / 294	PASS	PASS	0
13RFN590385.las	LAS 1.4, PDRF 6	PASS	0	0	PASS	PASS	0 / 294	PASS	PASS	0
13RFN590400.las	LAS 1.4, PDRF 6	PASS	0	0	PASS	PASS	0 / 295	PASS	PASS	0
13RFN590415.las	LAS 1.4, PDRF 6	PASS	0	0	PASS	PASS	0 / 295	PASS	PASS	0
13RFN590430.las	LAS 1.4, PDRF 6	PASS	0	0	PASS	PASS	0 / 297	PASS	PASS	0
13RFN590445.las	LAS 1.4, PDRF 6	PASS	0	0	PASS	PASS	0 / 284	PASS	PASS	0
13RFN590460.las	LAS 1.4, PDRF 6	PASS	0	0	PASS	PASS	0 / 285	PASS	PASS	0
13RFN590475.las	LAS 1.4, PDRF 6	PASS	0	0	PASS	PASS	0 / 279	PASS	PASS	0
13RFN590490.las	LAS 1.4, PDRF 6	PASS	0	0	PASS	PASS	0 / 292	PASS	PASS	0
13RFN590505.las	LAS 1.4, PDRF 6	PASS	0	0	PASS	PASS	0 / 293	PASS	PASS	0
13RFN590520.las	LAS 1.4, PDRF 6	PASS	0	0	PASS	PASS	0 / 295	PASS	PASS	0
13RFN590535.las	LAS 1.4, PDRF 6	PASS	0	0	PASS	PASS	0 / 296	PASS	PASS	0
13RFN590550.las	LAS 1.4, PDRF 6	PASS	0	0	PASS	PASS	0 / 295	PASS	PASS	0
13RFN590565.las	LAS 1.4, PDRF 6	PASS	0	0	PASS	PASS	0 / 291	PASS	PASS	0
13RFN590580.las	LAS 1.4, PDRF 6	PASS	0	0	PASS	PASS	0 / 292	PASS	PASS	0
13RFN590595.las	LAS 1.4, PDRF 6	PASS	0	0	PASS	PASS	0 / 278	PASS	PASS	0
13RFN590610.las	LAS 1.4, PDRF 6	PASS	0	0	PASS	PASS	0 / 290	PASS	PASS	0
13RFN590625.las	LAS 1.4, PDRF 6	PASS	0	0	PASS	PASS	0 / 291	PASS	PASS	0
13RFN590640.las	LAS 1.4, PDRF 6	PASS	0	0	PASS	PASS	0 / 294	PASS	PASS	0
13RFN590655.las	LAS 1.4, PDRF 6	PASS	0	0	PASS	PASS	0 / 295	PASS	PASS	0
13RFN590670.las	LAS 1.4, PDRF 6	PASS	0	0	PASS	PASS	0 / 293	PASS	PASS	0
13RFN590685.las	LAS 1.4, PDRF 6	PASS	0	0	PASS	PASS	0 / 290	PASS	PASS	0
13RFN590700.las	LAS 1.4, PDRF 6	PASS	0	0	PASS	PASS	0 / 280	PASS	PASS	0
13RFN590715.las	LAS 1.4, PDRF 6	PASS	0	0	PASS	PASS	0 / 277	PASS	PASS	0
13RFN590730.las	LAS 1.4, PDRF 6	PASS	0	0	PASS	PASS	0 / 291	PASS	PASS	0
13RFN590745.las	LAS 1.4, PDRF 6	PASS	0	0	PASS	PASS	0 / 292	PASS	PASS	0
13RFN590760.las	LAS 1.4, PDRF 6	PASS	0	0	PASS	PASS	0 / 294	PASS	PASS	0
13RFN590775.las	LAS 1.4, PDRF 6	PASS	0	0	PASS	PASS	0 / 295	PASS	PASS	0
13RFN590790.las	LAS 1.4, PDRF 6	PASS	0	0	PASS	PASS	0 / 296	PASS	PASS	0
13RFN590805.las	LAS 1.4, PDRF 6	PASS	0	0	PASS	PASS	0 / 291	PASS	PASS	0
13RFN590820.las	LAS 1.4, PDRF 6	PASS	0	0	PASS	PASS	0 / 291	PASS	PASS	0
13RFN590835.las	LAS 1.4, PDRF 6	PASS	0	0	PASS	PASS	0 / 286	PASS	PASS	0
13RFN590850.las	LAS 1.4, PDRF 6	PASS	0	0	PASS	PASS	0 / 292	PASS	PASS	0
13RFN590865.las	LAS 1.4, PDRF 6	PASS	0	0	PASS	PASS	0 / 293	PASS	PASS	0
13RFN590880.las	LAS 1.4, PDRF 6	PASS	0	0	PASS	PASS	0 / 296	PASS	PASS	0
13RFN590895.las	LAS 1.4, PDRF 6	PASS	0	0	PASS	PASS	0 / 295	PASS	PASS	0
13RFN590910.las	LAS 1.4, PDRF 6	PASS	0	0	PASS	PASS	0 / 296	PASS	PASS	0
13RFN605100.las	LAS 1.4, PDRF 6	PASS	0	0	PASS	PASS	0 / 11	PASS	PASS	0
13RFN605115.las	LAS 1.4, PDRF 6	PASS	0	0	PASS	PASS	0 / 37	PASS	PASS	0
13RFN605130.las	LAS 1.4, PDRF 6	PASS	0	0	PASS	PASS	0 / 50	PASS	PASS	0
13RFN605145.las	LAS 1.4, PDRF 6	PASS	0	0	PASS	PASS	0 / 292	PASS	PASS	0

DPH-1.1 Report on ASPRS LAS File Format (Tiled Data) - Compliance - continued

File	LAS Version/PDRF	System ID	Legacy Point Count	Legacy Return Counts	File Source ID	Global Encoding	VLRs / EVLRs	WKT	Intensity	Point Count with Bad Return Info
13RFN605160.las	LAS 1.4, PDRF 6	PASS	0	0	PASS	PASS	0 / 285	PASS	PASS	0
13RFN605175.las	LAS 1.4, PDRF 6	PASS	0	0	PASS	PASS	0 / 283	PASS	PASS	0
13RFN605190.las	LAS 1.4, PDRF 6	PASS	0	0	PASS	PASS	0 / 283	PASS	PASS	0
13RFN605205.las	LAS 1.4, PDRF 6	PASS	0	0	PASS	PASS	0 / 284	PASS	PASS	0
13RFN605220.las	LAS 1.4, PDRF 6	PASS	0	0	PASS	PASS	0 / 275	PASS	PASS	0
13RFN605235.las	LAS 1.4, PDRF 6	PASS	0	0	PASS	PASS	0 / 283	PASS	PASS	0
13RFN605250.las	LAS 1.4, PDRF 6	PASS	0	0	PASS	PASS	0 / 292	PASS	PASS	0
13RFN605265.las	LAS 1.4, PDRF 6	PASS	0	0	PASS	PASS	0 / 343	PASS	PASS	0
13RFN605280.las	LAS 1.4, PDRF 6	PASS	0	0	PASS	PASS	0 / 302	PASS	PASS	0
13RFN605295.las	LAS 1.4, PDRF 6	PASS	0	0	PASS	PASS	0 / 292	PASS	PASS	0
13RFN605310.las	LAS 1.4, PDRF 6	PASS	0	0	PASS	PASS	0 / 323	PASS	PASS	0
13RFN605325.las	LAS 1.4, PDRF 6	PASS	0	0	PASS	PASS	0 / 287	PASS	PASS	0
13RFN605340.las	LAS 1.4, PDRF 6	PASS	0	0	PASS	PASS	0 / 289	PASS	PASS	0
13RFN605355.las	LAS 1.4, PDRF 6	PASS	0	0	PASS	PASS	0 / 281	PASS	PASS	0
13RFN605370.las	LAS 1.4, PDRF 6	PASS	0	0	PASS	PASS	0 / 291	PASS	PASS	0
13RFN605385.las	LAS 1.4, PDRF 6	PASS	0	0	PASS	PASS	0 / 293	PASS	PASS	0
13RFN605400.las	LAS 1.4, PDRF 6	PASS	0	0	PASS	PASS	0 / 286	PASS	PASS	0
13RFN605415.las	LAS 1.4, PDRF 6	PASS	0	0	PASS	PASS	0 / 285	PASS	PASS	0
13RFN605430.las	LAS 1.4, PDRF 6	PASS	0	0	PASS	PASS	0 / 293	PASS	PASS	0
13RFN605445.las	LAS 1.4, PDRF 6	PASS	0	0	PASS	PASS	0 / 279	PASS	PASS	0
13RFN605460.las	LAS 1.4, PDRF 6	PASS	0	0	PASS	PASS	0 / 280	PASS	PASS	0
13RFN605475.las	LAS 1.4, PDRF 6	PASS	0	0	PASS	PASS	0 / 281	PASS	PASS	0
13RFN605490.las	LAS 1.4, PDRF 6	PASS	0	0	PASS	PASS	0 / 283	PASS	PASS	0
13RFN605505.las	LAS 1.4, PDRF 6	PASS	0	0	PASS	PASS	0 / 284	PASS	PASS	0
13RFN605520.las	LAS 1.4, PDRF 6	PASS	0	0	PASS	PASS	0 / 283	PASS	PASS	0
13RFN605535.las	LAS 1.4, PDRF 6	PASS	0	0	PASS	PASS	0 / 284	PASS	PASS	0
13RFN605550.las	LAS 1.4, PDRF 6	PASS	0	0	PASS	PASS	0 / 286	PASS	PASS	0
13RFN605565.las	LAS 1.4, PDRF 6	PASS	0	0	PASS	PASS	0 / 283	PASS	PASS	0
13RFN605580.las	LAS 1.4, PDRF 6	PASS	0	0	PASS	PASS	0 / 282	PASS	PASS	0
13RFN605595.las	LAS 1.4, PDRF 6	PASS	0	0	PASS	PASS	0 / 275	PASS	PASS	0
13RFN605610.las	LAS 1.4, PDRF 6	PASS	0	0	PASS	PASS	0 / 284	PASS	PASS	0
13RFN605625.las	LAS 1.4, PDRF 6	PASS	0	0	PASS	PASS	0 / 281	PASS	PASS	0
13RFN605640.las	LAS 1.4, PDRF 6	PASS	0	0	PASS	PASS	0 / 285	PASS	PASS	0
13RFN605655.las	LAS 1.4, PDRF 6	PASS	0	0	PASS	PASS	0 / 285	PASS	PASS	0
13RFN605670.las	LAS 1.4, PDRF 6	PASS	0	0	PASS	PASS	0 / 283	PASS	PASS	0
13RFN605685.las	LAS 1.4, PDRF 6	PASS	0	0	PASS	PASS	0 / 284	PASS	PASS	0
13RFN605700.las	LAS 1.4, PDRF 6	PASS	0	0	PASS	PASS	0 / 273	PASS	PASS	0
13RFN605715.las	LAS 1.4, PDRF 6	PASS	0	0	PASS	PASS	0 / 279	PASS	PASS	0
13RFN605730.las	LAS 1.4, PDRF 6	PASS	0	0	PASS	PASS	0 / 287	PASS	PASS	0
13RFN605745.las	LAS 1.4, PDRF 6	PASS	0	0	PASS	PASS	0 / 292	PASS	PASS	0
13RFN605760.las	LAS 1.4, PDRF 6	PASS	0	0	PASS	PASS	0 / 286	PASS	PASS	0
13RFN605775.las	LAS 1.4, PDRF 6	PASS	0	0	PASS	PASS	0 / 293	PASS	PASS	0
13RFN605790.las	LAS 1.4, PDRF 6	PASS	0	0	PASS	PASS	0 / 286	PASS	PASS	0
13RFN605805.las	LAS 1.4, PDRF 6	PASS	0	0	PASS	PASS	0 / 284	PASS	PASS	0
13RFN605820.las	LAS 1.4, PDRF 6	PASS	0	0	PASS	PASS	0 / 280	PASS	PASS	0
13RFN605835.las	LAS 1.4, PDRF 6	PASS	0	0	PASS	PASS	0 / 284	PASS	PASS	0
13RFN605850.las	LAS 1.4, PDRF 6	PASS	0	0	PASS	PASS	0 / 293	PASS	PASS	0
13RFN605865.las	LAS 1.4, PDRF 6	PASS	0	0	PASS	PASS	0 / 292	PASS	PASS	0
13RFN605880.las	LAS 1.4, PDRF 6	PASS	0	0	PASS	PASS	0 / 292	PASS	PASS	0

DPH-1.1 Report on ASPRS LAS File Format (Tiled Data) - Compliance - continued

File	LAS Version/PDRF	System ID	Legacy Point Count	Legacy Return Counts	File Source ID	Global Encoding	VLRs / EVLRs	WKT	Intensity	Point Count with Bad Return Info
13RFN605895.las	LAS 1.4, PDRF 6	PASS	0	0	PASS	PASS	0 / 292	PASS	PASS	0
13RFN605910.las	LAS 1.4, PDRF 6	PASS	0	0	PASS	PASS	0 / 293	PASS	PASS	0
13RFN620100.las	LAS 1.4, PDRF 6	PASS	0	0	PASS	PASS	0 / 68	PASS	PASS	0
13RFN620115.las	LAS 1.4, PDRF 6	PASS	0	0	PASS	PASS	0 / 228	PASS	PASS	0
13RFN620130.las	LAS 1.4, PDRF 6	PASS	0	0	PASS	PASS	0 / 58	PASS	PASS	0
13RFN620145.las	LAS 1.4, PDRF 6	PASS	0	0	PASS	PASS	0 / 287	PASS	PASS	0
13RFN620160.las	LAS 1.4, PDRF 6	PASS	0	0	PASS	PASS	0 / 287	PASS	PASS	0
13RFN620175.las	LAS 1.4, PDRF 6	PASS	0	0	PASS	PASS	0 / 300	PASS	PASS	0
13RFN620190.las	LAS 1.4, PDRF 6	PASS	0	0	PASS	PASS	0 / 307	PASS	PASS	0
13RFN620205.las	LAS 1.4, PDRF 6	PASS	0	0	PASS	PASS	0 / 275	PASS	PASS	0
13RFN620220.las	LAS 1.4, PDRF 6	PASS	0	0	PASS	PASS	0 / 288	PASS	PASS	0
13RFN620235.las	LAS 1.4, PDRF 6	PASS	0	0	PASS	PASS	0 / 288	PASS	PASS	0
13RFN620250.las	LAS 1.4, PDRF 6	PASS	0	0	PASS	PASS	0 / 295	PASS	PASS	0
13RFN620265.las	LAS 1.4, PDRF 6	PASS	0	0	PASS	PASS	0 / 350	PASS	PASS	0
13RFN620280.las	LAS 1.4, PDRF 6	PASS	0	0	PASS	PASS	0 / 311	PASS	PASS	0
13RFN620295.las	LAS 1.4, PDRF 6	PASS	0	0	PASS	PASS	0 / 300	PASS	PASS	0
13RFN620310.las	LAS 1.4, PDRF 6	PASS	0	0	PASS	PASS	0 / 349	PASS	PASS	0
13RFN620325.las	LAS 1.4, PDRF 6	PASS	0	0	PASS	PASS	0 / 301	PASS	PASS	0
13RFN620340.las	LAS 1.4, PDRF 6	PASS	0	0	PASS	PASS	0 / 311	PASS	PASS	0
13RFN620355.las	LAS 1.4, PDRF 6	PASS	0	0	PASS	PASS	0 / 320	PASS	PASS	0
13RFN620370.las	LAS 1.4, PDRF 6	PASS	0	0	PASS	PASS	0 / 298	PASS	PASS	0
13RFN620385.las	LAS 1.4, PDRF 6	PASS	0	0	PASS	PASS	0 / 305	PASS	PASS	0
13RFN620400.las	LAS 1.4, PDRF 6	PASS	0	0	PASS	PASS	0 / 305	PASS	PASS	0
13RFN620415.las	LAS 1.4, PDRF 6	PASS	0	0	PASS	PASS	0 / 302	PASS	PASS	0
13RFN620430.las	LAS 1.4, PDRF 6	PASS	0	0	PASS	PASS	0 / 300	PASS	PASS	0
13RFN620445.las	LAS 1.4, PDRF 6	PASS	0	0	PASS	PASS	0 / 284	PASS	PASS	0
13RFN620460.las	LAS 1.4, PDRF 6	PASS	0	0	PASS	PASS	0 / 276	PASS	PASS	0
13RFN620475.las	LAS 1.4, PDRF 6	PASS	0	0	PASS	PASS	0 / 284	PASS	PASS	0
13RFN620490.las	LAS 1.4, PDRF 6	PASS	0	0	PASS	PASS	0 / 288	PASS	PASS	0
13RFN620505.las	LAS 1.4, PDRF 6	PASS	0	0	PASS	PASS	0 / 287	PASS	PASS	0
13RFN620520.las	LAS 1.4, PDRF 6	PASS	0	0	PASS	PASS	0 / 288	PASS	PASS	0
13RFN620535.las	LAS 1.4, PDRF 6	PASS	0	0	PASS	PASS	0 / 300	PASS	PASS	0
13RFN620550.las	LAS 1.4, PDRF 6	PASS	0	0	PASS	PASS	0 / 299	PASS	PASS	0
13RFN620565.las	LAS 1.4, PDRF 6	PASS	0	0	PASS	PASS	0 / 283	PASS	PASS	0
13RFN620580.las	LAS 1.4, PDRF 6	PASS	0	0	PASS	PASS	0 / 286	PASS	PASS	0
13RFN620595.las	LAS 1.4, PDRF 6	PASS	0	0	PASS	PASS	0 / 277	PASS	PASS	0
13RFN620610.las	LAS 1.4, PDRF 6	PASS	0	0	PASS	PASS	0 / 283	PASS	PASS	0
13RFN620625.las	LAS 1.4, PDRF 6	PASS	0	0	PASS	PASS	0 / 287	PASS	PASS	0
13RFN620640.las	LAS 1.4, PDRF 6	PASS	0	0	PASS	PASS	0 / 288	PASS	PASS	0
13RFN620655.las	LAS 1.4, PDRF 6	PASS	0	0	PASS	PASS	0 / 292	PASS	PASS	0
13RFN620670.las	LAS 1.4, PDRF 6	PASS	0	0	PASS	PASS	0 / 300	PASS	PASS	0
13RFN620685.las	LAS 1.4, PDRF 6	PASS	0	0	PASS	PASS	0 / 284	PASS	PASS	0
13RFN620700.las	LAS 1.4, PDRF 6	PASS	0	0	PASS	PASS	0 / 277	PASS	PASS	0
13RFN620715.las	LAS 1.4, PDRF 6	PASS	0	0	PASS	PASS	0 / 283	PASS	PASS	0
13RFN620730.las	LAS 1.4, PDRF 6	PASS	0	0	PASS	PASS	0 / 284	PASS	PASS	0
13RFN620745.las	LAS 1.4, PDRF 6	PASS	0	0	PASS	PASS	0 / 287	PASS	PASS	0
13RFN620760.las	LAS 1.4, PDRF 6	PASS	0	0	PASS	PASS	0 / 287	PASS	PASS	0
13RFN620775.las	LAS 1.4, PDRF 6	PASS	0	0	PASS	PASS	0 / 303	PASS	PASS	0
13RFN620790.las	LAS 1.4, PDRF 6	PASS	0	0	PASS	PASS	0 / 294	PASS	PASS	0

DPH-1.1 Report on ASPRS LAS File Format (Tiled Data) - Compliance - continued

File	LAS Version/PDRF	System ID	Legacy Point Count	Legacy Return Counts	File Source ID	Global Encoding	VLRs / EVLRs	WKT	Intensity	Point Count with Bad Return Info
13RFN620805.las	LAS 1.4, PDRF 6	PASS	0	0	PASS	PASS	0 / 287	PASS	PASS	0
13RFN620820.las	LAS 1.4, PDRF 6	PASS	0	0	PASS	PASS	0 / 283	PASS	PASS	0
13RFN620835.las	LAS 1.4, PDRF 6	PASS	0	0	PASS	PASS	0 / 283	PASS	PASS	0
13RFN620850.las	LAS 1.4, PDRF 6	PASS	0	0	PASS	PASS	0 / 287	PASS	PASS	0
13RFN620865.las	LAS 1.4, PDRF 6	PASS	0	0	PASS	PASS	0 / 288	PASS	PASS	0
13RFN620880.las	LAS 1.4, PDRF 6	PASS	0	0	PASS	PASS	0 / 288	PASS	PASS	0
13RFN620895.las	LAS 1.4, PDRF 6	PASS	0	0	PASS	PASS	0 / 294	PASS	PASS	0
13RFN620910.las	LAS 1.4, PDRF 6	PASS	0	0	PASS	PASS	0 / 300	PASS	PASS	0
13RFN635085.las	LAS 1.4, PDRF 6	PASS	0	0	PASS	PASS	0 / 59	PASS	PASS	0
13RFN635100.las	LAS 1.4, PDRF 6	PASS	0	0	PASS	PASS	0 / 47	PASS	PASS	0
13RFN635115.las	LAS 1.4, PDRF 6	PASS	0	0	PASS	PASS	0 / 238	PASS	PASS	0
13RFN635130.las	LAS 1.4, PDRF 6	PASS	0	0	PASS	PASS	0 / 293	PASS	PASS	0
13RFN635145.las	LAS 1.4, PDRF 6	PASS	0	0	PASS	PASS	0 / 296	PASS	PASS	0
13RFN635160.las	LAS 1.4, PDRF 6	PASS	0	0	PASS	PASS	0 / 295	PASS	PASS	0
13RFN635175.las	LAS 1.4, PDRF 6	PASS	0	0	PASS	PASS	0 / 295	PASS	PASS	0
13RFN635190.las	LAS 1.4, PDRF 6	PASS	0	0	PASS	PASS	0 / 295	PASS	PASS	0
13RFN635205.las	LAS 1.4, PDRF 6	PASS	0	0	PASS	PASS	0 / 284	PASS	PASS	0
13RFN635220.las	LAS 1.4, PDRF 6	PASS	0	0	PASS	PASS	0 / 286	PASS	PASS	0
13RFN635235.las	LAS 1.4, PDRF 6	PASS	0	0	PASS	PASS	0 / 292	PASS	PASS	0
13RFN635250.las	LAS 1.4, PDRF 6	PASS	0	0	PASS	PASS	0 / 294	PASS	PASS	0
13RFN635265.las	LAS 1.4, PDRF 6	PASS	0	0	PASS	PASS	0 / 320	PASS	PASS	0
13RFN635280.las	LAS 1.4, PDRF 6	PASS	0	0	PASS	PASS	0 / 349	PASS	PASS	0
13RFN635295.las	LAS 1.4, PDRF 6	PASS	0	0	PASS	PASS	0 / 297	PASS	PASS	0
13RFN635310.las	LAS 1.4, PDRF 6	PASS	0	0	PASS	PASS	0 / 331	PASS	PASS	0
13RFN635325.las	LAS 1.4, PDRF 6	PASS	0	0	PASS	PASS	0 / 338	PASS	PASS	0
13RFN635340.las	LAS 1.4, PDRF 6	PASS	0	0	PASS	PASS	0 / 308	PASS	PASS	0
13RFN635355.las	LAS 1.4, PDRF 6	PASS	0	0	PASS	PASS	0 / 318	PASS	PASS	0
13RFN635370.las	LAS 1.4, PDRF 6	PASS	0	0	PASS	PASS	0 / 317	PASS	PASS	0
13RFN635385.las	LAS 1.4, PDRF 6	PASS	0	0	PASS	PASS	0 / 327	PASS	PASS	0
13RFN635400.las	LAS 1.4, PDRF 6	PASS	0	0	PASS	PASS	0 / 333	PASS	PASS	0
13RFN635415.las	LAS 1.4, PDRF 6	PASS	0	0	PASS	PASS	0 / 297	PASS	PASS	0
13RFN635430.las	LAS 1.4, PDRF 6	PASS	0	0	PASS	PASS	0 / 295	PASS	PASS	0
13RFN635445.las	LAS 1.4, PDRF 6	PASS	0	0	PASS	PASS	0 / 291	PASS	PASS	0
13RFN635460.las	LAS 1.4, PDRF 6	PASS	0	0	PASS	PASS	0 / 280	PASS	PASS	0
13RFN635475.las	LAS 1.4, PDRF 6	PASS	0	0	PASS	PASS	0 / 291	PASS	PASS	0
13RFN635490.las	LAS 1.4, PDRF 6	PASS	0	0	PASS	PASS	0 / 291	PASS	PASS	0
13RFN635505.las	LAS 1.4, PDRF 6	PASS	0	0	PASS	PASS	0 / 293	PASS	PASS	0
13RFN635520.las	LAS 1.4, PDRF 6	PASS	0	0	PASS	PASS	0 / 295	PASS	PASS	0
13RFN635535.las	LAS 1.4, PDRF 6	PASS	0	0	PASS	PASS	0 / 295	PASS	PASS	0
13RFN635550.las	LAS 1.4, PDRF 6	PASS	0	0	PASS	PASS	0 / 295	PASS	PASS	0
13RFN635565.las	LAS 1.4, PDRF 6	PASS	0	0	PASS	PASS	0 / 279	PASS	PASS	0
13RFN635580.las	LAS 1.4, PDRF 6	PASS	0	0	PASS	PASS	0 / 280	PASS	PASS	0
13RFN635595.las	LAS 1.4, PDRF 6	PASS	0	0	PASS	PASS	0 / 280	PASS	PASS	0
13RFN635610.las	LAS 1.4, PDRF 6	PASS	0	0	PASS	PASS	0 / 292	PASS	PASS	0
13RFN635625.las	LAS 1.4, PDRF 6	PASS	0	0	PASS	PASS	0 / 291	PASS	PASS	0
13RFN635640.las	LAS 1.4, PDRF 6	PASS	0	0	PASS	PASS	0 / 294	PASS	PASS	0
13RFN635655.las	LAS 1.4, PDRF 6	PASS	0	0	PASS	PASS	0 / 295	PASS	PASS	0
13RFN635670.las	LAS 1.4, PDRF 6	PASS	0	0	PASS	PASS	0 / 294	PASS	PASS	0
13RFN635685.las	LAS 1.4, PDRF 6	PASS	0	0	PASS	PASS	0 / 269	PASS	PASS	0

DPH-1.1 Report on ASPRS LAS File Format (Tiled Data) - Compliance - continued

File	LAS Version/PDRF	System ID	Legacy Point Count	Legacy Return Counts	File Source ID	Global Encoding	VLRs / EVLRs	WKT	Intensity	Point Count with Bad Return Info
13RFN635700.las	LAS 1.4, PDRF 6	PASS	0	0	PASS	PASS	0 / 272	PASS	PASS	0
13RFN635715.las	LAS 1.4, PDRF 6	PASS	0	0	PASS	PASS	0 / 284	PASS	PASS	0
13RFN635730.las	LAS 1.4, PDRF 6	PASS	0	0	PASS	PASS	0 / 292	PASS	PASS	0
13RFN635745.las	LAS 1.4, PDRF 6	PASS	0	0	PASS	PASS	0 / 292	PASS	PASS	0
13RFN635760.las	LAS 1.4, PDRF 6	PASS	0	0	PASS	PASS	0 / 294	PASS	PASS	0
13RFN635775.las	LAS 1.4, PDRF 6	PASS	0	0	PASS	PASS	0 / 296	PASS	PASS	0
13RFN635790.las	LAS 1.4, PDRF 6	PASS	0	0	PASS	PASS	0 / 295	PASS	PASS	0
13RFN635805.las	LAS 1.4, PDRF 6	PASS	0	0	PASS	PASS	0 / 290	PASS	PASS	0
13RFN635820.las	LAS 1.4, PDRF 6	PASS	0	0	PASS	PASS	0 / 286	PASS	PASS	0
13RFN635835.las	LAS 1.4, PDRF 6	PASS	0	0	PASS	PASS	0 / 290	PASS	PASS	0
13RFN635850.las	LAS 1.4, PDRF 6	PASS	0	0	PASS	PASS	0 / 291	PASS	PASS	0
13RFN635865.las	LAS 1.4, PDRF 6	PASS	0	0	PASS	PASS	0 / 293	PASS	PASS	0
13RFN635880.las	LAS 1.4, PDRF 6	PASS	0	0	PASS	PASS	0 / 296	PASS	PASS	0
13RFN635895.las	LAS 1.4, PDRF 6	PASS	0	0	PASS	PASS	0 / 295	PASS	PASS	0
13RFN635910.las	LAS 1.4, PDRF 6	PASS	0	0	PASS	PASS	0 / 297	PASS	PASS	0
13RFN650085.las	LAS 1.4, PDRF 6	PASS	0	0	PASS	PASS	0 / 46	PASS	PASS	0
13RFN650100.las	LAS 1.4, PDRF 6	PASS	0	0	PASS	PASS	0 / 268	PASS	PASS	0
13RFN650115.las	LAS 1.4, PDRF 6	PASS	0	0	PASS	PASS	0 / 292	PASS	PASS	0
13RFN650130.las	LAS 1.4, PDRF 6	PASS	0	0	PASS	PASS	0 / 291	PASS	PASS	0
13RFN650145.las	LAS 1.4, PDRF 6	PASS	0	0	PASS	PASS	0 / 285	PASS	PASS	0
13RFN650160.las	LAS 1.4, PDRF 6	PASS	0	0	PASS	PASS	0 / 283	PASS	PASS	0
13RFN650175.las	LAS 1.4, PDRF 6	PASS	0	0	PASS	PASS	0 / 283	PASS	PASS	0
13RFN650190.las	LAS 1.4, PDRF 6	PASS	0	0	PASS	PASS	0 / 285	PASS	PASS	0
13RFN650205.las	LAS 1.4, PDRF 6	PASS	0	0	PASS	PASS	0 / 282	PASS	PASS	0
13RFN650220.las	LAS 1.4, PDRF 6	PASS	0	0	PASS	PASS	0 / 283	PASS	PASS	0
13RFN650235.las	LAS 1.4, PDRF 6	PASS	0	0	PASS	PASS	0 / 285	PASS	PASS	0
13RFN650250.las	LAS 1.4, PDRF 6	PASS	0	0	PASS	PASS	0 / 292	PASS	PASS	0
13RFN650265.las	LAS 1.4, PDRF 6	PASS	0	0	PASS	PASS	0 / 304	PASS	PASS	0
13RFN650280.las	LAS 1.4, PDRF 6	PASS	0	0	PASS	PASS	0 / 325	PASS	PASS	0
13RFN650295.las	LAS 1.4, PDRF 6	PASS	0	0	PASS	PASS	0 / 304	PASS	PASS	0
13RFN650310.las	LAS 1.4, PDRF 6	PASS	0	0	PASS	PASS	0 / 295	PASS	PASS	0
13RFN650325.las	LAS 1.4, PDRF 6	PASS	0	0	PASS	PASS	0 / 333	PASS	PASS	0
13RFN650340.las	LAS 1.4, PDRF 6	PASS	0	0	PASS	PASS	0 / 305	PASS	PASS	0
13RFN650355.las	LAS 1.4, PDRF 6	PASS	0	0	PASS	PASS	0 / 346	PASS	PASS	0
13RFN650370.las	LAS 1.4, PDRF 6	PASS	0	0	PASS	PASS	0 / 305	PASS	PASS	0
13RFN650385.las	LAS 1.4, PDRF 6	PASS	0	0	PASS	PASS	0 / 322	PASS	PASS	0
13RFN650400.las	LAS 1.4, PDRF 6	PASS	0	0	PASS	PASS	0 / 335	PASS	PASS	0
13RFN650415.las	LAS 1.4, PDRF 6	PASS	0	0	PASS	PASS	0 / 304	PASS	PASS	0
13RFN650430.las	LAS 1.4, PDRF 6	PASS	0	0	PASS	PASS	0 / 292	PASS	PASS	0
13RFN650445.las	LAS 1.4, PDRF 6	PASS	0	0	PASS	PASS	0 / 285	PASS	PASS	0
13RFN650460.las	LAS 1.4, PDRF 6	PASS	0	0	PASS	PASS	0 / 284	PASS	PASS	0
13RFN650475.las	LAS 1.4, PDRF 6	PASS	0	0	PASS	PASS	0 / 285	PASS	PASS	0
13RFN650490.las	LAS 1.4, PDRF 6	PASS	0	0	PASS	PASS	0 / 283	PASS	PASS	0
13RFN650505.las	LAS 1.4, PDRF 6	PASS	0	0	PASS	PASS	0 / 291	PASS	PASS	0
13RFN650520.las	LAS 1.4, PDRF 6	PASS	0	0	PASS	PASS	0 / 286	PASS	PASS	0
13RFN650535.las	LAS 1.4, PDRF 6	PASS	0	0	PASS	PASS	0 / 284	PASS	PASS	0
13RFN650550.las	LAS 1.4, PDRF 6	PASS	0	0	PASS	PASS	0 / 285	PASS	PASS	0
13RFN650565.las	LAS 1.4, PDRF 6	PASS	0	0	PASS	PASS	0 / 278	PASS	PASS	0
13RFN650580.las	LAS 1.4, PDRF 6	PASS	0	0	PASS	PASS	0 / 276	PASS	PASS	0

DPH-1.1 Report on ASPRS LAS File Format (Tiled Data) - Compliance - continued

File	LAS Version/PDRF	System ID	Legacy Point Count	Legacy Return Counts	File Source ID	Global Encoding	VLRs / EVLRs	WKT	Intensity	Point Count with Bad Return Info
13RFN650595.las	LAS 1.4, PDRF 6	PASS	0	0	PASS	PASS	0 / 285	PASS	PASS	0
13RFN650610.las	LAS 1.4, PDRF 6	PASS	0	0	PASS	PASS	0 / 283	PASS	PASS	0
13RFN650625.las	LAS 1.4, PDRF 6	PASS	0	0	PASS	PASS	0 / 293	PASS	PASS	0
13RFN650640.las	LAS 1.4, PDRF 6	PASS	0	0	PASS	PASS	0 / 292	PASS	PASS	0
13RFN650655.las	LAS 1.4, PDRF 6	PASS	0	0	PASS	PASS	0 / 283	PASS	PASS	0
13RFN650670.las	LAS 1.4, PDRF 6	PASS	0	0	PASS	PASS	0 / 287	PASS	PASS	0
13RFN650685.las	LAS 1.4, PDRF 6	PASS	0	0	PASS	PASS	0 / 277	PASS	PASS	0
13RFN650700.las	LAS 1.4, PDRF 6	PASS	0	0	PASS	PASS	0 / 274	PASS	PASS	0
13RFN650715.las	LAS 1.4, PDRF 6	PASS	0	0	PASS	PASS	0 / 285	PASS	PASS	0
13RFN650730.las	LAS 1.4, PDRF 6	PASS	0	0	PASS	PASS	0 / 286	PASS	PASS	0
13RFN650745.las	LAS 1.4, PDRF 6	PASS	0	0	PASS	PASS	0 / 283	PASS	PASS	0
13RFN650760.las	LAS 1.4, PDRF 6	PASS	0	0	PASS	PASS	0 / 285	PASS	PASS	0
13RFN650775.las	LAS 1.4, PDRF 6	PASS	0	0	PASS	PASS	0 / 286	PASS	PASS	0
13RFN650790.las	LAS 1.4, PDRF 6	PASS	0	0	PASS	PASS	0 / 287	PASS	PASS	0
13RFN650805.las	LAS 1.4, PDRF 6	PASS	0	0	PASS	PASS	0 / 280	PASS	PASS	0
13RFN650820.las	LAS 1.4, PDRF 6	PASS	0	0	PASS	PASS	0 / 279	PASS	PASS	0
13RFN650835.las	LAS 1.4, PDRF 6	PASS	0	0	PASS	PASS	0 / 285	PASS	PASS	0
13RFN650850.las	LAS 1.4, PDRF 6	PASS	0	0	PASS	PASS	0 / 293	PASS	PASS	0
13RFN650865.las	LAS 1.4, PDRF 6	PASS	0	0	PASS	PASS	0 / 292	PASS	PASS	0
13RFN650880.las	LAS 1.4, PDRF 6	PASS	0	0	PASS	PASS	0 / 292	PASS	PASS	0
13RFN650895.las	LAS 1.4, PDRF 6	PASS	0	0	PASS	PASS	0 / 292	PASS	PASS	0
13RFN650910.las	LAS 1.4, PDRF 6	PASS	0	0	PASS	PASS	0 / 292	PASS	PASS	0
13RFN665055.las	LAS 1.4, PDRF 6	PASS	0	0	PASS	PASS	0 / 61	PASS	PASS	0
13RFN665070.las	LAS 1.4, PDRF 6	PASS	0	0	PASS	PASS	0 / 54	PASS	PASS	0
13RFN665085.las	LAS 1.4, PDRF 6	PASS	0	0	PASS	PASS	0 / 236	PASS	PASS	0
13RFN665100.las	LAS 1.4, PDRF 6	PASS	0	0	PASS	PASS	0 / 287	PASS	PASS	0
13RFN665115.las	LAS 1.4, PDRF 6	PASS	0	0	PASS	PASS	0 / 299	PASS	PASS	0
13RFN665130.las	LAS 1.4, PDRF 6	PASS	0	0	PASS	PASS	0 / 288	PASS	PASS	0
13RFN665145.las	LAS 1.4, PDRF 6	PASS	0	0	PASS	PASS	0 / 287	PASS	PASS	0
13RFN665160.las	LAS 1.4, PDRF 6	PASS	0	0	PASS	PASS	0 / 293	PASS	PASS	0
13RFN665175.las	LAS 1.4, PDRF 6	PASS	0	0	PASS	PASS	0 / 300	PASS	PASS	0
13RFN665190.las	LAS 1.4, PDRF 6	PASS	0	0	PASS	PASS	0 / 286	PASS	PASS	0
13RFN665205.las	LAS 1.4, PDRF 6	PASS	0	0	PASS	PASS	0 / 283	PASS	PASS	0
13RFN665220.las	LAS 1.4, PDRF 6	PASS	0	0	PASS	PASS	0 / 278	PASS	PASS	0
13RFN665235.las	LAS 1.4, PDRF 6	PASS	0	0	PASS	PASS	0 / 284	PASS	PASS	0
13RFN665250.las	LAS 1.4, PDRF 6	PASS	0	0	PASS	PASS	0 / 288	PASS	PASS	0
13RFN665265.las	LAS 1.4, PDRF 6	PASS	0	0	PASS	PASS	0 / 324	PASS	PASS	0
13RFN665280.las	LAS 1.4, PDRF 6	PASS	0	0	PASS	PASS	0 / 307	PASS	PASS	0
13RFN665295.las	LAS 1.4, PDRF 6	PASS	0	0	PASS	PASS	0 / 302	PASS	PASS	0
13RFN665310.las	LAS 1.4, PDRF 6	PASS	0	0	PASS	PASS	0 / 304	PASS	PASS	0
13RFN665325.las	LAS 1.4, PDRF 6	PASS	0	0	PASS	PASS	0 / 302	PASS	PASS	0
13RFN665340.las	LAS 1.4, PDRF 6	PASS	0	0	PASS	PASS	0 / 283	PASS	PASS	0
13RFN665355.las	LAS 1.4, PDRF 6	PASS	0	0	PASS	PASS	0 / 304	PASS	PASS	0
13RFN665370.las	LAS 1.4, PDRF 6	PASS	0	0	PASS	PASS	0 / 300	PASS	PASS	0
13RFN665385.las	LAS 1.4, PDRF 6	PASS	0	0	PASS	PASS	0 / 301	PASS	PASS	0
13RFN665400.las	LAS 1.4, PDRF 6	PASS	0	0	PASS	PASS	0 / 331	PASS	PASS	0
13RFN665415.las	LAS 1.4, PDRF 6	PASS	0	0	PASS	PASS	0 / 300	PASS	PASS	0
13RFN665430.las	LAS 1.4, PDRF 6	PASS	0	0	PASS	PASS	0 / 294	PASS	PASS	0
13RFN665445.las	LAS 1.4, PDRF 6	PASS	0	0	PASS	PASS	0 / 288	PASS	PASS	0

DPH-1.1 Report on ASPRS LAS File Format (Tiled Data) - Compliance - continued

File	LAS Version/PDRF	System ID	Legacy Point Count	Legacy Return Counts	File Source ID	Global Encoding	VLRs / EVLRs	WKT	Intensity	Point Count with Bad Return Info
13RFN665460.las	LAS 1.4, PDRF 6	PASS	0	0	PASS	PASS	0 / 283	PASS	PASS	0
13RFN665475.las	LAS 1.4, PDRF 6	PASS	0	0	PASS	PASS	0 / 283	PASS	PASS	0
13RFN665490.las	LAS 1.4, PDRF 6	PASS	0	0	PASS	PASS	0 / 287	PASS	PASS	0
13RFN665505.las	LAS 1.4, PDRF 6	PASS	0	0	PASS	PASS	0 / 287	PASS	PASS	0
13RFN665520.las	LAS 1.4, PDRF 6	PASS	0	0	PASS	PASS	0 / 298	PASS	PASS	0
13RFN665535.las	LAS 1.4, PDRF 6	PASS	0	0	PASS	PASS	0 / 302	PASS	PASS	0
13RFN665550.las	LAS 1.4, PDRF 6	PASS	0	0	PASS	PASS	0 / 288	PASS	PASS	0
13RFN665565.las	LAS 1.4, PDRF 6	PASS	0	0	PASS	PASS	0 / 283	PASS	PASS	0
13RFN665580.las	LAS 1.4, PDRF 6	PASS	0	0	PASS	PASS	0 / 277	PASS	PASS	0
13RFN665595.las	LAS 1.4, PDRF 6	PASS	0	0	PASS	PASS	0 / 287	PASS	PASS	0
13RFN665610.las	LAS 1.4, PDRF 6	PASS	0	0	PASS	PASS	0 / 288	PASS	PASS	0
13RFN665625.las	LAS 1.4, PDRF 6	PASS	0	0	PASS	PASS	0 / 287	PASS	PASS	0
13RFN665640.las	LAS 1.4, PDRF 6	PASS	0	0	PASS	PASS	0 / 288	PASS	PASS	0
13RFN665655.las	LAS 1.4, PDRF 6	PASS	0	0	PASS	PASS	0 / 292	PASS	PASS	0
13RFN665670.las	LAS 1.4, PDRF 6	PASS	0	0	PASS	PASS	0 / 292	PASS	PASS	0
13RFN665685.las	LAS 1.4, PDRF 6	PASS	0	0	PASS	PASS	0 / 283	PASS	PASS	0
13RFN665700.las	LAS 1.4, PDRF 6	PASS	0	0	PASS	PASS	0 / 283	PASS	PASS	0
13RFN665715.las	LAS 1.4, PDRF 6	PASS	0	0	PASS	PASS	0 / 288	PASS	PASS	0
13RFN665730.las	LAS 1.4, PDRF 6	PASS	0	0	PASS	PASS	0 / 287	PASS	PASS	0
13RFN665745.las	LAS 1.4, PDRF 6	PASS	0	0	PASS	PASS	0 / 288	PASS	PASS	0
13RFN665760.las	LAS 1.4, PDRF 6	PASS	0	0	PASS	PASS	0 / 288	PASS	PASS	0
13RFN665775.las	LAS 1.4, PDRF 6	PASS	0	0	PASS	PASS	0 / 299	PASS	PASS	0
13RFN665790.las	LAS 1.4, PDRF 6	PASS	0	0	PASS	PASS	0 / 298	PASS	PASS	0
13RFN665805.las	LAS 1.4, PDRF 6	PASS	0	0	PASS	PASS	0 / 284	PASS	PASS	0
13RFN665820.las	LAS 1.4, PDRF 6	PASS	0	0	PASS	PASS	0 / 282	PASS	PASS	0
13RFN665835.las	LAS 1.4, PDRF 6	PASS	0	0	PASS	PASS	0 / 288	PASS	PASS	0
13RFN665850.las	LAS 1.4, PDRF 6	PASS	0	0	PASS	PASS	0 / 288	PASS	PASS	0
13RFN665865.las	LAS 1.4, PDRF 6	PASS	0	0	PASS	PASS	0 / 287	PASS	PASS	0
13RFN665880.las	LAS 1.4, PDRF 6	PASS	0	0	PASS	PASS	0 / 288	PASS	PASS	0
13RFN665895.las	LAS 1.4, PDRF 6	PASS	0	0	PASS	PASS	0 / 300	PASS	PASS	0
13RFN665910.las	LAS 1.4, PDRF 6	PASS	0	0	PASS	PASS	0 / 303	PASS	PASS	0
13RFN680055.las	LAS 1.4, PDRF 6	PASS	0	0	PASS	PASS	0 / 8	PASS	PASS	0
13RFN680070.las	LAS 1.4, PDRF 6	PASS	0	0	PASS	PASS	0 / 39	PASS	PASS	0
13RFN680085.las	LAS 1.4, PDRF 6	PASS	0	0	PASS	PASS	0 / 263	PASS	PASS	0
13RFN680100.las	LAS 1.4, PDRF 6	PASS	0	0	PASS	PASS	0 / 291	PASS	PASS	0
13RFN680115.las	LAS 1.4, PDRF 6	PASS	0	0	PASS	PASS	0 / 293	PASS	PASS	0
13RFN680130.las	LAS 1.4, PDRF 6	PASS	0	0	PASS	PASS	0 / 294	PASS	PASS	0
13RFN680145.las	LAS 1.4, PDRF 6	PASS	0	0	PASS	PASS	0 / 295	PASS	PASS	0
13RFN680160.las	LAS 1.4, PDRF 6	PASS	0	0	PASS	PASS	0 / 296	PASS	PASS	0
13RFN680175.las	LAS 1.4, PDRF 6	PASS	0	0	PASS	PASS	0 / 295	PASS	PASS	0
13RFN680190.las	LAS 1.4, PDRF 6	PASS	0	0	PASS	PASS	0 / 286	PASS	PASS	0
13RFN680205.las	LAS 1.4, PDRF 6	PASS	0	0	PASS	PASS	0 / 280	PASS	PASS	0
13RFN680220.las	LAS 1.4, PDRF 6	PASS	0	0	PASS	PASS	0 / 292	PASS	PASS	0
13RFN680235.las	LAS 1.4, PDRF 6	PASS	0	0	PASS	PASS	0 / 292	PASS	PASS	0
13RFN680250.las	LAS 1.4, PDRF 6	PASS	0	0	PASS	PASS	0 / 293	PASS	PASS	0
13RFN680265.las	LAS 1.4, PDRF 6	PASS	0	0	PASS	PASS	0 / 328	PASS	PASS	0
13RFN680280.las	LAS 1.4, PDRF 6	PASS	0	0	PASS	PASS	0 / 305	PASS	PASS	0
13RFN680295.las	LAS 1.4, PDRF 6	PASS	0	0	PASS	PASS	0 / 296	PASS	PASS	0
13RFN680310.las	LAS 1.4, PDRF 6	PASS	0	0	PASS	PASS	0 / 298	PASS	PASS	0

DPH-1.1 Report on ASPRS LAS File Format (Tiled Data) - Compliance - continued

File	LAS Version/PDRF	System ID	Legacy Point Count	Legacy Return Counts	File Source ID	Global Encoding	VLRs / EVLRs	WKT	Intensity	Point Count with Bad Return Info
13RFN680325.las	LAS 1.4, PDRF 6	PASS	0	0	PASS	PASS	0 / 297	PASS	PASS	0
13RFN680340.las	LAS 1.4, PDRF 6	PASS	0	0	PASS	PASS	0 / 290	PASS	PASS	0
13RFN680355.las	LAS 1.4, PDRF 6	PASS	0	0	PASS	PASS	0 / 294	PASS	PASS	0
13RFN680370.las	LAS 1.4, PDRF 6	PASS	0	0	PASS	PASS	0 / 296	PASS	PASS	0
13RFN680385.las	LAS 1.4, PDRF 6	PASS	0	0	PASS	PASS	0 / 299	PASS	PASS	0
13RFN680400.las	LAS 1.4, PDRF 6	PASS	0	0	PASS	PASS	0 / 372	PASS	PASS	0
13RFN680415.las	LAS 1.4, PDRF 6	PASS	0	0	PASS	PASS	0 / 297	PASS	PASS	0
13RFN680430.las	LAS 1.4, PDRF 6	PASS	0	0	PASS	PASS	0 / 295	PASS	PASS	0
13RFN680445.las	LAS 1.4, PDRF 6	PASS	0	0	PASS	PASS	0 / 292	PASS	PASS	0
13RFN680460.las	LAS 1.4, PDRF 6	PASS	0	0	PASS	PASS	0 / 292	PASS	PASS	0
13RFN680475.las	LAS 1.4, PDRF 6	PASS	0	0	PASS	PASS	0 / 284	PASS	PASS	0
13RFN680490.las	LAS 1.4, PDRF 6	PASS	0	0	PASS	PASS	0 / 291	PASS	PASS	0
13RFN680505.las	LAS 1.4, PDRF 6	PASS	0	0	PASS	PASS	0 / 293	PASS	PASS	0
13RFN680520.las	LAS 1.4, PDRF 6	PASS	0	0	PASS	PASS	0 / 295	PASS	PASS	0
13RFN680535.las	LAS 1.4, PDRF 6	PASS	0	0	PASS	PASS	0 / 296	PASS	PASS	0
13RFN680550.las	LAS 1.4, PDRF 6	PASS	0	0	PASS	PASS	0 / 286	PASS	PASS	0
13RFN680565.las	LAS 1.4, PDRF 6	PASS	0	0	PASS	PASS	0 / 286	PASS	PASS	0
13RFN680580.las	LAS 1.4, PDRF 6	PASS	0	0	PASS	PASS	0 / 277	PASS	PASS	0
13RFN680595.las	LAS 1.4, PDRF 6	PASS	0	0	PASS	PASS	0 / 286	PASS	PASS	0
13RFN680610.las	LAS 1.4, PDRF 6	PASS	0	0	PASS	PASS	0 / 291	PASS	PASS	0
13RFN680625.las	LAS 1.4, PDRF 6	PASS	0	0	PASS	PASS	0 / 292	PASS	PASS	0
13RFN680640.las	LAS 1.4, PDRF 6	PASS	0	0	PASS	PASS	0 / 296	PASS	PASS	0
13RFN680655.las	LAS 1.4, PDRF 6	PASS	0	0	PASS	PASS	0 / 309	PASS	PASS	0
13RFN680670.las	LAS 1.4, PDRF 6	PASS	0	0	PASS	PASS	0 / 303	PASS	PASS	0
13RFN680685.las	LAS 1.4, PDRF 6	PASS	0	0	PASS	PASS	0 / 286	PASS	PASS	0
13RFN680700.las	LAS 1.4, PDRF 6	PASS	0	0	PASS	PASS	0 / 279	PASS	PASS	0
13RFN680715.las	LAS 1.4, PDRF 6	PASS	0	0	PASS	PASS	0 / 279	PASS	PASS	0
13RFN680730.las	LAS 1.4, PDRF 6	PASS	0	0	PASS	PASS	0 / 291	PASS	PASS	0
13RFN680745.las	LAS 1.4, PDRF 6	PASS	0	0	PASS	PASS	0 / 294	PASS	PASS	0
13RFN680760.las	LAS 1.4, PDRF 6	PASS	0	0	PASS	PASS	0 / 295	PASS	PASS	0
13RFN680775.las	LAS 1.4, PDRF 6	PASS	0	0	PASS	PASS	0 / 295	PASS	PASS	0
13RFN680790.las	LAS 1.4, PDRF 6	PASS	0	0	PASS	PASS	0 / 296	PASS	PASS	0
13RFN680805.las	LAS 1.4, PDRF 6	PASS	0	0	PASS	PASS	0 / 284	PASS	PASS	0
13RFN680820.las	LAS 1.4, PDRF 6	PASS	0	0	PASS	PASS	0 / 272	PASS	PASS	0
13RFN680835.las	LAS 1.4, PDRF 6	PASS	0	0	PASS	PASS	0 / 292	PASS	PASS	0
13RFN680850.las	LAS 1.4, PDRF 6	PASS	0	0	PASS	PASS	0 / 293	PASS	PASS	0
13RFN680865.las	LAS 1.4, PDRF 6	PASS	0	0	PASS	PASS	0 / 293	PASS	PASS	0
13RFN680880.las	LAS 1.4, PDRF 6	PASS	0	0	PASS	PASS	0 / 295	PASS	PASS	0
13RFN680895.las	LAS 1.4, PDRF 6	PASS	0	0	PASS	PASS	0 / 296	PASS	PASS	0
13RFN680910.las	LAS 1.4, PDRF 6	PASS	0	0	PASS	PASS	0 / 297	PASS	PASS	0
13RFN695055.las	LAS 1.4, PDRF 6	PASS	0	0	PASS	PASS	0 / 8	PASS	PASS	0
13RFN695070.las	LAS 1.4, PDRF 6	PASS	0	0	PASS	PASS	0 / 56	PASS	PASS	0
13RFN695085.las	LAS 1.4, PDRF 6	PASS	0	0	PASS	PASS	0 / 291	PASS	PASS	0
13RFN695100.las	LAS 1.4, PDRF 6	PASS	0	0	PASS	PASS	0 / 292	PASS	PASS	0
13RFN695115.las	LAS 1.4, PDRF 6	PASS	0	0	PASS	PASS	0 / 293	PASS	PASS	0
13RFN695130.las	LAS 1.4, PDRF 6	PASS	0	0	PASS	PASS	0 / 293	PASS	PASS	0
13RFN695145.las	LAS 1.4, PDRF 6	PASS	0	0	PASS	PASS	0 / 283	PASS	PASS	0
13RFN695160.las	LAS 1.4, PDRF 6	PASS	0	0	PASS	PASS	0 / 285	PASS	PASS	0
13RFN695175.las	LAS 1.4, PDRF 6	PASS	0	0	PASS	PASS	0 / 287	PASS	PASS	0

DPH-1.1 Report on ASPRS LAS File Format (Tiled Data) - Compliance - continued

File	LAS Version/PDRF	System ID	Legacy Point Count	Legacy Return Counts	File Source ID	Global Encoding	VLRs / EVLRs	WKT	Intensity	Point Count with Bad Return Info
13RFN695190.las	LAS 1.4, PDRF 6	PASS	0	0	PASS	PASS	0 / 284	PASS	PASS	0
13RFN695205.las	LAS 1.4, PDRF 6	PASS	0	0	PASS	PASS	0 / 284	PASS	PASS	0
13RFN695220.las	LAS 1.4, PDRF 6	PASS	0	0	PASS	PASS	0 / 285	PASS	PASS	0
13RFN695235.las	LAS 1.4, PDRF 6	PASS	0	0	PASS	PASS	0 / 282	PASS	PASS	0
13RFN695250.las	LAS 1.4, PDRF 6	PASS	0	0	PASS	PASS	0 / 291	PASS	PASS	0
13RFN695265.las	LAS 1.4, PDRF 6	PASS	0	0	PASS	PASS	0 / 290	PASS	PASS	0
13RFN695280.las	LAS 1.4, PDRF 6	PASS	0	0	PASS	PASS	0 / 289	PASS	PASS	0
13RFN695295.las	LAS 1.4, PDRF 6	PASS	0	0	PASS	PASS	0 / 287	PASS	PASS	0
13RFN695310.las	LAS 1.4, PDRF 6	PASS	0	0	PASS	PASS	0 / 273	PASS	PASS	0
13RFN695325.las	LAS 1.4, PDRF 6	PASS	0	0	PASS	PASS	0 / 291	PASS	PASS	0
13RFN695340.las	LAS 1.4, PDRF 6	PASS	0	0	PASS	PASS	0 / 278	PASS	PASS	0
13RFN695355.las	LAS 1.4, PDRF 6	PASS	0	0	PASS	PASS	0 / 279	PASS	PASS	0
13RFN695370.las	LAS 1.4, PDRF 6	PASS	0	0	PASS	PASS	0 / 306	PASS	PASS	0
13RFN695385.las	LAS 1.4, PDRF 6	PASS	0	0	PASS	PASS	0 / 305	PASS	PASS	0
13RFN695400.las	LAS 1.4, PDRF 6	PASS	0	0	PASS	PASS	0 / 327	PASS	PASS	0
13RFN695415.las	LAS 1.4, PDRF 6	PASS	0	0	PASS	PASS	0 / 292	PASS	PASS	0
13RFN695430.las	LAS 1.4, PDRF 6	PASS	0	0	PASS	PASS	0 / 285	PASS	PASS	0
13RFN695445.las	LAS 1.4, PDRF 6	PASS	0	0	PASS	PASS	0 / 285	PASS	PASS	0
13RFN695460.las	LAS 1.4, PDRF 6	PASS	0	0	PASS	PASS	0 / 276	PASS	PASS	0
13RFN695475.las	LAS 1.4, PDRF 6	PASS	0	0	PASS	PASS	0 / 279	PASS	PASS	0
13RFN695490.las	LAS 1.4, PDRF 6	PASS	0	0	PASS	PASS	0 / 281	PASS	PASS	0
13RFN695505.las	LAS 1.4, PDRF 6	PASS	0	0	PASS	PASS	0 / 293	PASS	PASS	0
13RFN695520.las	LAS 1.4, PDRF 6	PASS	0	0	PASS	PASS	0 / 287	PASS	PASS	0
13RFN695535.las	LAS 1.4, PDRF 6	PASS	0	0	PASS	PASS	0 / 293	PASS	PASS	0
13RFN695550.las	LAS 1.4, PDRF 6	PASS	0	0	PASS	PASS	0 / 284	PASS	PASS	0
13RFN695565.las	LAS 1.4, PDRF 6	PASS	0	0	PASS	PASS	0 / 285	PASS	PASS	0
13RFN695580.las	LAS 1.4, PDRF 6	PASS	0	0	PASS	PASS	0 / 280	PASS	PASS	0
13RFN695595.las	LAS 1.4, PDRF 6	PASS	0	0	PASS	PASS	0 / 281	PASS	PASS	0
13RFN695610.las	LAS 1.4, PDRF 6	PASS	0	0	PASS	PASS	0 / 285	PASS	PASS	0
13RFN695625.las	LAS 1.4, PDRF 6	PASS	0	0	PASS	PASS	0 / 282	PASS	PASS	0
13RFN695640.las	LAS 1.4, PDRF 6	PASS	0	0	PASS	PASS	0 / 283	PASS	PASS	0
13RFN695655.las	LAS 1.4, PDRF 6	PASS	0	0	PASS	PASS	0 / 298	PASS	PASS	0
13RFN695670.las	LAS 1.4, PDRF 6	PASS	0	0	PASS	PASS	0 / 288	PASS	PASS	0
13RFN695685.las	LAS 1.4, PDRF 6	PASS	0	0	PASS	PASS	0 / 276	PASS	PASS	0
13RFN695700.las	LAS 1.4, PDRF 6	PASS	0	0	PASS	PASS	0 / 280	PASS	PASS	0
13RFN695715.las	LAS 1.4, PDRF 6	PASS	0	0	PASS	PASS	0 / 285	PASS	PASS	0
13RFN695730.las	LAS 1.4, PDRF 6	PASS	0	0	PASS	PASS	0 / 292	PASS	PASS	0
13RFN695745.las	LAS 1.4, PDRF 6	PASS	0	0	PASS	PASS	0 / 292	PASS	PASS	0
13RFN695760.las	LAS 1.4, PDRF 6	PASS	0	0	PASS	PASS	0 / 292	PASS	PASS	0
13RFN695775.las	LAS 1.4, PDRF 6	PASS	0	0	PASS	PASS	0 / 292	PASS	PASS	0
13RFN695790.las	LAS 1.4, PDRF 6	PASS	0	0	PASS	PASS	0 / 283	PASS	PASS	0
13RFN695805.las	LAS 1.4, PDRF 6	PASS	0	0	PASS	PASS	0 / 286	PASS	PASS	0
13RFN695820.las	LAS 1.4, PDRF 6	PASS	0	0	PASS	PASS	0 / 284	PASS	PASS	0
13RFN695835.las	LAS 1.4, PDRF 6	PASS	0	0	PASS	PASS	0 / 286	PASS	PASS	0
13RFN695850.las	LAS 1.4, PDRF 6	PASS	0	0	PASS	PASS	0 / 292	PASS	PASS	0
13RFN695865.las	LAS 1.4, PDRF 6	PASS	0	0	PASS	PASS	0 / 287	PASS	PASS	0
13RFN695880.las	LAS 1.4, PDRF 6	PASS	0	0	PASS	PASS	0 / 292	PASS	PASS	0
13RFN695895.las	LAS 1.4, PDRF 6	PASS	0	0	PASS	PASS	0 / 303	PASS	PASS	0
13RFN695910.las	LAS 1.4, PDRF 6	PASS	0	0	PASS	PASS	0 / 292	PASS	PASS	0

DPH-1.1 Report on ASPRS LAS File Format (Tiled Data) - Compliance - continued

File	LAS Version/PDRF	System ID	Legacy Point Count	Legacy Return Counts	File Source ID	Global Encoding	VLRs / EVLRs	WKT	Intensity	Point Count with Bad Return Info
13RFN710070.las	LAS 1.4, PDRF 6	PASS	0	0	PASS	PASS	0 / 62	PASS	PASS	0
13RFN710085.las	LAS 1.4, PDRF 6	PASS	0	0	PASS	PASS	0 / 293	PASS	PASS	0
13RFN710100.las	LAS 1.4, PDRF 6	PASS	0	0	PASS	PASS	0 / 288	PASS	PASS	0
13RFN710115.las	LAS 1.4, PDRF 6	PASS	0	0	PASS	PASS	0 / 288	PASS	PASS	0
13RFN710130.las	LAS 1.4, PDRF 6	PASS	0	0	PASS	PASS	0 / 288	PASS	PASS	0
13RFN710145.las	LAS 1.4, PDRF 6	PASS	0	0	PASS	PASS	0 / 287	PASS	PASS	0
13RFN710160.las	LAS 1.4, PDRF 6	PASS	0	0	PASS	PASS	0 / 299	PASS	PASS	0
13RFN710175.las	LAS 1.4, PDRF 6	PASS	0	0	PASS	PASS	0 / 287	PASS	PASS	0
13RFN710190.las	LAS 1.4, PDRF 6	PASS	0	0	PASS	PASS	0 / 282	PASS	PASS	0
13RFN710205.las	LAS 1.4, PDRF 6	PASS	0	0	PASS	PASS	0 / 269	PASS	PASS	0
13RFN710220.las	LAS 1.4, PDRF 6	PASS	0	0	PASS	PASS	0 / 288	PASS	PASS	0
13RFN710235.las	LAS 1.4, PDRF 6	PASS	0	0	PASS	PASS	0 / 287	PASS	PASS	0
13RFN710250.las	LAS 1.4, PDRF 6	PASS	0	0	PASS	PASS	0 / 287	PASS	PASS	0
13RFN710265.las	LAS 1.4, PDRF 6	PASS	0	0	PASS	PASS	0 / 300	PASS	PASS	0
13RFN710280.las	LAS 1.4, PDRF 6	PASS	0	0	PASS	PASS	0 / 301	PASS	PASS	0
13RFN710295.las	LAS 1.4, PDRF 6	PASS	0	0	PASS	PASS	0 / 302	PASS	PASS	0
13RFN710310.las	LAS 1.4, PDRF 6	PASS	0	0	PASS	PASS	0 / 282	PASS	PASS	0
13RFN710325.las	LAS 1.4, PDRF 6	PASS	0	0	PASS	PASS	0 / 291	PASS	PASS	0
13RFN710340.las	LAS 1.4, PDRF 6	PASS	0	0	PASS	PASS	0 / 288	PASS	PASS	0
13RFN710355.las	LAS 1.4, PDRF 6	PASS	0	0	PASS	PASS	0 / 288	PASS	PASS	0
13RFN710370.las	LAS 1.4, PDRF 6	PASS	0	0	PASS	PASS	0 / 287	PASS	PASS	0
13RFN710385.las	LAS 1.4, PDRF 6	PASS	0	0	PASS	PASS	0 / 299	PASS	PASS	0
13RFN710400.las	LAS 1.4, PDRF 6	PASS	0	0	PASS	PASS	0 / 345	PASS	PASS	0
13RFN710415.las	LAS 1.4, PDRF 6	PASS	0	0	PASS	PASS	0 / 305	PASS	PASS	0
13RFN710430.las	LAS 1.4, PDRF 6	PASS	0	0	PASS	PASS	0 / 287	PASS	PASS	0
13RFN710445.las	LAS 1.4, PDRF 6	PASS	0	0	PASS	PASS	0 / 283	PASS	PASS	0
13RFN710460.las	LAS 1.4, PDRF 6	PASS	0	0	PASS	PASS	0 / 284	PASS	PASS	0
13RFN710475.las	LAS 1.4, PDRF 6	PASS	0	0	PASS	PASS	0 / 283	PASS	PASS	0
13RFN710490.las	LAS 1.4, PDRF 6	PASS	0	0	PASS	PASS	0 / 287	PASS	PASS	0
13RFN710505.las	LAS 1.4, PDRF 6	PASS	0	0	PASS	PASS	0 / 288	PASS	PASS	0
13RFN710520.las	LAS 1.4, PDRF 6	PASS	0	0	PASS	PASS	0 / 294	PASS	PASS	0
13RFN710535.las	LAS 1.4, PDRF 6	PASS	0	0	PASS	PASS	0 / 299	PASS	PASS	0
13RFN710550.las	LAS 1.4, PDRF 6	PASS	0	0	PASS	PASS	0 / 283	PASS	PASS	0
13RFN710565.las	LAS 1.4, PDRF 6	PASS	0	0	PASS	PASS	0 / 284	PASS	PASS	0
13RFN710580.las	LAS 1.4, PDRF 6	PASS	0	0	PASS	PASS	0 / 278	PASS	PASS	0
13RFN710595.las	LAS 1.4, PDRF 6	PASS	0	0	PASS	PASS	0 / 287	PASS	PASS	0
13RFN710610.las	LAS 1.4, PDRF 6	PASS	0	0	PASS	PASS	0 / 287	PASS	PASS	0
13RFN710625.las	LAS 1.4, PDRF 6	PASS	0	0	PASS	PASS	0 / 287	PASS	PASS	0
13RFN710640.las	LAS 1.4, PDRF 6	PASS	0	0	PASS	PASS	0 / 288	PASS	PASS	0
13RFN710655.las	LAS 1.4, PDRF 6	PASS	0	0	PASS	PASS	0 / 300	PASS	PASS	0
13RFN710670.las	LAS 1.4, PDRF 6	PASS	0	0	PASS	PASS	0 / 287	PASS	PASS	0
13RFN710685.las	LAS 1.4, PDRF 6	PASS	0	0	PASS	PASS	0 / 278	PASS	PASS	0
13RFN710700.las	LAS 1.4, PDRF 6	PASS	0	0	PASS	PASS	0 / 282	PASS	PASS	0
13RFN710715.las	LAS 1.4, PDRF 6	PASS	0	0	PASS	PASS	0 / 284	PASS	PASS	0
13RFN710730.las	LAS 1.4, PDRF 6	PASS	0	0	PASS	PASS	0 / 283	PASS	PASS	0
13RFN710745.las	LAS 1.4, PDRF 6	PASS	0	0	PASS	PASS	0 / 288	PASS	PASS	0
13RFN710760.las	LAS 1.4, PDRF 6	PASS	0	0	PASS	PASS	0 / 287	PASS	PASS	0
13RFN710775.las	LAS 1.4, PDRF 6	PASS	0	0	PASS	PASS	0 / 300	PASS	PASS	0
13RFN710790.las	LAS 1.4, PDRF 6	PASS	0	0	PASS	PASS	0 / 288	PASS	PASS	0

DPH-1.1 Report on ASPRS LAS File Format (Tiled Data) - Compliance - continued

File	LAS Version/PDRF	System ID	Legacy Point Count	Legacy Return Counts	File Source ID	Global Encoding	VLRs / EVLRs	WKT	Intensity	Point Count with Bad Return Info
13RFN710805.las	LAS 1.4, PDRF 6	PASS	0	0	PASS	PASS	0 / 283	PASS	PASS	0
13RFN710820.las	LAS 1.4, PDRF 6	PASS	0	0	PASS	PASS	0 / 278	PASS	PASS	0
13RFN710835.las	LAS 1.4, PDRF 6	PASS	0	0	PASS	PASS	0 / 287	PASS	PASS	0
13RFN710850.las	LAS 1.4, PDRF 6	PASS	0	0	PASS	PASS	0 / 287	PASS	PASS	0
13RFN710865.las	LAS 1.4, PDRF 6	PASS	0	0	PASS	PASS	0 / 288	PASS	PASS	0
13RFN710880.las	LAS 1.4, PDRF 6	PASS	0	0	PASS	PASS	0 / 299	PASS	PASS	0
13RFN710895.las	LAS 1.4, PDRF 6	PASS	0	0	PASS	PASS	0 / 300	PASS	PASS	0
13RFN710910.las	LAS 1.4, PDRF 6	PASS	0	0	PASS	PASS	0 / 300	PASS	PASS	0
13RFN710925.las	LAS 1.4, PDRF 6	PASS	0	0	PASS	PASS	0 / 326	PASS	PASS	0
13RFN725070.las	LAS 1.4, PDRF 6	PASS	0	0	PASS	PASS	0 / 57	PASS	PASS	0
13RFN725085.las	LAS 1.4, PDRF 6	PASS	0	0	PASS	PASS	0 / 294	PASS	PASS	0
13RFN725100.las	LAS 1.4, PDRF 6	PASS	0	0	PASS	PASS	0 / 291	PASS	PASS	0
13RFN725115.las	LAS 1.4, PDRF 6	PASS	0	0	PASS	PASS	0 / 295	PASS	PASS	0
13RFN725130.las	LAS 1.4, PDRF 6	PASS	0	0	PASS	PASS	0 / 296	PASS	PASS	0
13RFN725145.las	LAS 1.4, PDRF 6	PASS	0	0	PASS	PASS	0 / 296	PASS	PASS	0
13RFN725160.las	LAS 1.4, PDRF 6	PASS	0	0	PASS	PASS	0 / 296	PASS	PASS	0
13RFN725175.las	LAS 1.4, PDRF 6	PASS	0	0	PASS	PASS	0 / 292	PASS	PASS	0
13RFN725190.las	LAS 1.4, PDRF 6	PASS	0	0	PASS	PASS	0 / 293	PASS	PASS	0
13RFN725205.las	LAS 1.4, PDRF 6	PASS	0	0	PASS	PASS	0 / 272	PASS	PASS	0
13RFN725220.las	LAS 1.4, PDRF 6	PASS	0	0	PASS	PASS	0 / 292	PASS	PASS	0
13RFN725235.las	LAS 1.4, PDRF 6	PASS	0	0	PASS	PASS	0 / 291	PASS	PASS	0
13RFN725250.las	LAS 1.4, PDRF 6	PASS	0	0	PASS	PASS	0 / 295	PASS	PASS	0
13RFN725265.las	LAS 1.4, PDRF 6	PASS	0	0	PASS	PASS	0 / 302	PASS	PASS	0
13RFN725280.las	LAS 1.4, PDRF 6	PASS	0	0	PASS	PASS	0 / 295	PASS	PASS	0
13RFN725295.las	LAS 1.4, PDRF 6	PASS	0	0	PASS	PASS	0 / 296	PASS	PASS	0
13RFN725310.las	LAS 1.4, PDRF 6	PASS	0	0	PASS	PASS	0 / 285	PASS	PASS	0
13RFN725325.las	LAS 1.4, PDRF 6	PASS	0	0	PASS	PASS	0 / 290	PASS	PASS	0
13RFN725340.las	LAS 1.4, PDRF 6	PASS	0	0	PASS	PASS	0 / 292	PASS	PASS	0
13RFN725355.las	LAS 1.4, PDRF 6	PASS	0	0	PASS	PASS	0 / 291	PASS	PASS	0
13RFN725370.las	LAS 1.4, PDRF 6	PASS	0	0	PASS	PASS	0 / 295	PASS	PASS	0
13RFN725385.las	LAS 1.4, PDRF 6	PASS	0	0	PASS	PASS	0 / 300	PASS	PASS	0
13RFN725400.las	LAS 1.4, PDRF 6	PASS	0	0	PASS	PASS	0 / 331	PASS	PASS	0
13RFN725415.las	LAS 1.4, PDRF 6	PASS	0	0	PASS	PASS	0 / 296	PASS	PASS	0
13RFN725430.las	LAS 1.4, PDRF 6	PASS	0	0	PASS	PASS	0 / 295	PASS	PASS	0
13RFN725445.las	LAS 1.4, PDRF 6	PASS	0	0	PASS	PASS	0 / 280	PASS	PASS	0
13RFN725460.las	LAS 1.4, PDRF 6	PASS	0	0	PASS	PASS	0 / 278	PASS	PASS	0
13RFN725475.las	LAS 1.4, PDRF 6	PASS	0	0	PASS	PASS	0 / 291	PASS	PASS	0
13RFN725490.las	LAS 1.4, PDRF 6	PASS	0	0	PASS	PASS	0 / 293	PASS	PASS	0
13RFN725505.las	LAS 1.4, PDRF 6	PASS	0	0	PASS	PASS	0 / 296	PASS	PASS	0
13RFN725520.las	LAS 1.4, PDRF 6	PASS	0	0	PASS	PASS	0 / 296	PASS	PASS	0
13RFN725535.las	LAS 1.4, PDRF 6	PASS	0	0	PASS	PASS	0 / 296	PASS	PASS	0
13RFN725550.las	LAS 1.4, PDRF 6	PASS	0	0	PASS	PASS	0 / 269	PASS	PASS	0
13RFN725565.las	LAS 1.4, PDRF 6	PASS	0	0	PASS	PASS	0 / 284	PASS	PASS	0
13RFN725580.las	LAS 1.4, PDRF 6	PASS	0	0	PASS	PASS	0 / 279	PASS	PASS	0
13RFN725595.las	LAS 1.4, PDRF 6	PASS	0	0	PASS	PASS	0 / 286	PASS	PASS	0
13RFN725610.las	LAS 1.4, PDRF 6	PASS	0	0	PASS	PASS	0 / 291	PASS	PASS	0
13RFN725625.las	LAS 1.4, PDRF 6	PASS	0	0	PASS	PASS	0 / 295	PASS	PASS	0
13RFN725640.las	LAS 1.4, PDRF 6	PASS	0	0	PASS	PASS	0 / 296	PASS	PASS	0
13RFN725655.las	LAS 1.4, PDRF 6	PASS	0	0	PASS	PASS	0 / 293	PASS	PASS	0

DPH-1.1 Report on ASPRS LAS File Format (Tiled Data) - Compliance - continued

File	LAS Version/PDRF	System ID	Legacy Point Count	Legacy Return Counts	File Source ID	Global Encoding	VLRs / EVLRs	WKT	Intensity	Point Count with Bad Return Info
13RFN725670.las	LAS 1.4, PDRF 6	PASS	0	0	PASS	PASS	0 / 291	PASS	PASS	0
13RFN725685.las	LAS 1.4, PDRF 6	PASS	0	0	PASS	PASS	0 / 286	PASS	PASS	0
13RFN725700.las	LAS 1.4, PDRF 6	PASS	0	0	PASS	PASS	0 / 279	PASS	PASS	0
13RFN725715.las	LAS 1.4, PDRF 6	PASS	0	0	PASS	PASS	0 / 292	PASS	PASS	0
13RFN725730.las	LAS 1.4, PDRF 6	PASS	0	0	PASS	PASS	0 / 293	PASS	PASS	0
13RFN725745.las	LAS 1.4, PDRF 6	PASS	0	0	PASS	PASS	0 / 295	PASS	PASS	0
13RFN725760.las	LAS 1.4, PDRF 6	PASS	0	0	PASS	PASS	0 / 295	PASS	PASS	0
13RFN725775.las	LAS 1.4, PDRF 6	PASS	0	0	PASS	PASS	0 / 297	PASS	PASS	0
13RFN725790.las	LAS 1.4, PDRF 6	PASS	0	0	PASS	PASS	0 / 292	PASS	PASS	0
13RFN725805.las	LAS 1.4, PDRF 6	PASS	0	0	PASS	PASS	0 / 291	PASS	PASS	0
13RFN725820.las	LAS 1.4, PDRF 6	PASS	0	0	PASS	PASS	0 / 284	PASS	PASS	0
13RFN725835.las	LAS 1.4, PDRF 6	PASS	0	0	PASS	PASS	0 / 292	PASS	PASS	0
13RFN725850.las	LAS 1.4, PDRF 6	PASS	0	0	PASS	PASS	0 / 295	PASS	PASS	0
13RFN725865.las	LAS 1.4, PDRF 6	PASS	0	0	PASS	PASS	0 / 295	PASS	PASS	0
13RFN725880.las	LAS 1.4, PDRF 6	PASS	0	0	PASS	PASS	0 / 296	PASS	PASS	0
13RFN725895.las	LAS 1.4, PDRF 6	PASS	0	0	PASS	PASS	0 / 295	PASS	PASS	0
13RFN725910.las	LAS 1.4, PDRF 6	PASS	0	0	PASS	PASS	0 / 296	PASS	PASS	0
13RFN725925.las	LAS 1.4, PDRF 6	PASS	0	0	PASS	PASS	0 / 293	PASS	PASS	0
13RFN740070.las	LAS 1.4, PDRF 6	PASS	0	0	PASS	PASS	0 / 68	PASS	PASS	0
13RFN740085.las	LAS 1.4, PDRF 6	PASS	0	0	PASS	PASS	0 / 292	PASS	PASS	0
13RFN740100.las	LAS 1.4, PDRF 6	PASS	0	0	PASS	PASS	0 / 287	PASS	PASS	0
13RFN740115.las	LAS 1.4, PDRF 6	PASS	0	0	PASS	PASS	0 / 293	PASS	PASS	0
13RFN740130.las	LAS 1.4, PDRF 6	PASS	0	0	PASS	PASS	0 / 301	PASS	PASS	0
13RFN740145.las	LAS 1.4, PDRF 6	PASS	0	0	PASS	PASS	0 / 291	PASS	PASS	0
13RFN740160.las	LAS 1.4, PDRF 6	PASS	0	0	PASS	PASS	0 / 285	PASS	PASS	0
13RFN740175.las	LAS 1.4, PDRF 6	PASS	0	0	PASS	PASS	0 / 284	PASS	PASS	0
13RFN740190.las	LAS 1.4, PDRF 6	PASS	0	0	PASS	PASS	0 / 283	PASS	PASS	0
13RFN740205.las	LAS 1.4, PDRF 6	PASS	0	0	PASS	PASS	0 / 276	PASS	PASS	0
13RFN740220.las	LAS 1.4, PDRF 6	PASS	0	0	PASS	PASS	0 / 293	PASS	PASS	0
13RFN740235.las	LAS 1.4, PDRF 6	PASS	0	0	PASS	PASS	0 / 292	PASS	PASS	0
13RFN740250.las	LAS 1.4, PDRF 6	PASS	0	0	PASS	PASS	0 / 293	PASS	PASS	0
13RFN740265.las	LAS 1.4, PDRF 6	PASS	0	0	PASS	PASS	0 / 294	PASS	PASS	0
13RFN740280.las	LAS 1.4, PDRF 6	PASS	0	0	PASS	PASS	0 / 298	PASS	PASS	0
13RFN740295.las	LAS 1.4, PDRF 6	PASS	0	0	PASS	PASS	0 / 299	PASS	PASS	0
13RFN740310.las	LAS 1.4, PDRF 6	PASS	0	0	PASS	PASS	0 / 276	PASS	PASS	0
13RFN740325.las	LAS 1.4, PDRF 6	PASS	0	0	PASS	PASS	0 / 272	PASS	PASS	0
13RFN740340.las	LAS 1.4, PDRF 6	PASS	0	0	PASS	PASS	0 / 282	PASS	PASS	0
13RFN740355.las	LAS 1.4, PDRF 6	PASS	0	0	PASS	PASS	0 / 291	PASS	PASS	0
13RFN740370.las	LAS 1.4, PDRF 6	PASS	0	0	PASS	PASS	0 / 293	PASS	PASS	0
13RFN740385.las	LAS 1.4, PDRF 6	PASS	0	0	PASS	PASS	0 / 292	PASS	PASS	0
13RFN740400.las	LAS 1.4, PDRF 6	PASS	0	0	PASS	PASS	0 / 290	PASS	PASS	0
13RFN740415.las	LAS 1.4, PDRF 6	PASS	0	0	PASS	PASS	0 / 284	PASS	PASS	0
13RFN740430.las	LAS 1.4, PDRF 6	PASS	0	0	PASS	PASS	0 / 284	PASS	PASS	0
13RFN740445.las	LAS 1.4, PDRF 6	PASS	0	0	PASS	PASS	0 / 274	PASS	PASS	0
13RFN740460.las	LAS 1.4, PDRF 6	PASS	0	0	PASS	PASS	0 / 283	PASS	PASS	0
13RFN740475.las	LAS 1.4, PDRF 6	PASS	0	0	PASS	PASS	0 / 283	PASS	PASS	0
13RFN740490.las	LAS 1.4, PDRF 6	PASS	0	0	PASS	PASS	0 / 286	PASS	PASS	0
13RFN740505.las	LAS 1.4, PDRF 6	PASS	0	0	PASS	PASS	0 / 284	PASS	PASS	0
13RFN740520.las	LAS 1.4, PDRF 6	PASS	0	0	PASS	PASS	0 / 283	PASS	PASS	0

DPH-1.1 Report on ASPRS LAS File Format (Tiled Data) - Compliance - continued

File	LAS Version/PDRF	System ID	Legacy Point Count	Legacy Return Counts	File Source ID	Global Encoding	VLRs / EVLRs	WKT	Intensity	Point Count with Bad Return Info
13RFN740535.las	LAS 1.4, PDRF 6	PASS	0	0	PASS	PASS	0 / 286	PASS	PASS	0
13RFN740550.las	LAS 1.4, PDRF 6	PASS	0	0	PASS	PASS	0 / 275	PASS	PASS	0
13RFN740565.las	LAS 1.4, PDRF 6	PASS	0	0	PASS	PASS	0 / 284	PASS	PASS	0
13RFN740580.las	LAS 1.4, PDRF 6	PASS	0	0	PASS	PASS	0 / 284	PASS	PASS	0
13RFN740595.las	LAS 1.4, PDRF 6	PASS	0	0	PASS	PASS	0 / 285	PASS	PASS	0
13RFN740610.las	LAS 1.4, PDRF 6	PASS	0	0	PASS	PASS	0 / 284	PASS	PASS	0
13RFN740625.las	LAS 1.4, PDRF 6	PASS	0	0	PASS	PASS	0 / 292	PASS	PASS	0
13RFN740640.las	LAS 1.4, PDRF 6	PASS	0	0	PASS	PASS	0 / 286	PASS	PASS	0
13RFN740655.las	LAS 1.4, PDRF 6	PASS	0	0	PASS	PASS	0 / 283	PASS	PASS	0
13RFN740670.las	LAS 1.4, PDRF 6	PASS	0	0	PASS	PASS	0 / 278	PASS	PASS	0
13RFN740685.las	LAS 1.4, PDRF 6	PASS	0	0	PASS	PASS	0 / 280	PASS	PASS	0
13RFN740700.las	LAS 1.4, PDRF 6	PASS	0	0	PASS	PASS	0 / 273	PASS	PASS	0
13RFN740715.las	LAS 1.4, PDRF 6	PASS	0	0	PASS	PASS	0 / 285	PASS	PASS	0
13RFN740730.las	LAS 1.4, PDRF 6	PASS	0	0	PASS	PASS	0 / 292	PASS	PASS	0
13RFN740745.las	LAS 1.4, PDRF 6	PASS	0	0	PASS	PASS	0 / 293	PASS	PASS	0
13RFN740760.las	LAS 1.4, PDRF 6	PASS	0	0	PASS	PASS	0 / 286	PASS	PASS	0
13RFN740775.las	LAS 1.4, PDRF 6	PASS	0	0	PASS	PASS	0 / 292	PASS	PASS	0
13RFN740790.las	LAS 1.4, PDRF 6	PASS	0	0	PASS	PASS	0 / 281	PASS	PASS	0
13RFN740805.las	LAS 1.4, PDRF 6	PASS	0	0	PASS	PASS	0 / 286	PASS	PASS	0
13RFN740820.las	LAS 1.4, PDRF 6	PASS	0	0	PASS	PASS	0 / 286	PASS	PASS	0
13RFN740835.las	LAS 1.4, PDRF 6	PASS	0	0	PASS	PASS	0 / 291	PASS	PASS	0
13RFN740850.las	LAS 1.4, PDRF 6	PASS	0	0	PASS	PASS	0 / 306	PASS	PASS	0
13RFN740865.las	LAS 1.4, PDRF 6	PASS	0	0	PASS	PASS	0 / 293	PASS	PASS	0
13RFN740880.las	LAS 1.4, PDRF 6	PASS	0	0	PASS	PASS	0 / 293	PASS	PASS	0
13RFN740895.las	LAS 1.4, PDRF 6	PASS	0	0	PASS	PASS	0 / 297	PASS	PASS	0
13RFN740910.las	LAS 1.4, PDRF 6	PASS	0	0	PASS	PASS	0 / 286	PASS	PASS	0
13RFN740925.las	LAS 1.4, PDRF 6	PASS	0	0	PASS	PASS	0 / 283	PASS	PASS	0
13RFN755070.las	LAS 1.4, PDRF 6	PASS	0	0	PASS	PASS	0 / 69	PASS	PASS	0
13RFN755085.las	LAS 1.4, PDRF 6	PASS	0	0	PASS	PASS	0 / 300	PASS	PASS	0
13RFN755100.las	LAS 1.4, PDRF 6	PASS	0	0	PASS	PASS	0 / 287	PASS	PASS	0
13RFN755115.las	LAS 1.4, PDRF 6	PASS	0	0	PASS	PASS	0 / 293	PASS	PASS	0
13RFN755130.las	LAS 1.4, PDRF 6	PASS	0	0	PASS	PASS	0 / 293	PASS	PASS	0
13RFN755145.las	LAS 1.4, PDRF 6	PASS	0	0	PASS	PASS	0 / 287	PASS	PASS	0
13RFN755160.las	LAS 1.4, PDRF 6	PASS	0	0	PASS	PASS	0 / 300	PASS	PASS	0
13RFN755175.las	LAS 1.4, PDRF 6	PASS	0	0	PASS	PASS	0 / 284	PASS	PASS	0
13RFN755190.las	LAS 1.4, PDRF 6	PASS	0	0	PASS	PASS	0 / 287	PASS	PASS	0
13RFN755205.las	LAS 1.4, PDRF 6	PASS	0	0	PASS	PASS	0 / 277	PASS	PASS	0
13RFN755220.las	LAS 1.4, PDRF 6	PASS	0	0	PASS	PASS	0 / 288	PASS	PASS	0
13RFN755235.las	LAS 1.4, PDRF 6	PASS	0	0	PASS	PASS	0 / 288	PASS	PASS	0
13RFN755250.las	LAS 1.4, PDRF 6	PASS	0	0	PASS	PASS	0 / 288	PASS	PASS	0
13RFN755265.las	LAS 1.4, PDRF 6	PASS	0	0	PASS	PASS	0 / 287	PASS	PASS	0
13RFN755280.las	LAS 1.4, PDRF 6	PASS	0	0	PASS	PASS	0 / 302	PASS	PASS	0
13RFN755295.las	LAS 1.4, PDRF 6	PASS	0	0	PASS	PASS	0 / 300	PASS	PASS	0
13RFN755310.las	LAS 1.4, PDRF 6	PASS	0	0	PASS	PASS	0 / 288	PASS	PASS	0
13RFN755325.las	LAS 1.4, PDRF 6	PASS	0	0	PASS	PASS	0 / 283	PASS	PASS	0
13RFN755340.las	LAS 1.4, PDRF 6	PASS	0	0	PASS	PASS	0 / 283	PASS	PASS	0
13RFN755355.las	LAS 1.4, PDRF 6	PASS	0	0	PASS	PASS	0 / 287	PASS	PASS	0
13RFN755370.las	LAS 1.4, PDRF 6	PASS	0	0	PASS	PASS	0 / 288	PASS	PASS	0
13RFN755385.las	LAS 1.4, PDRF 6	PASS	0	0	PASS	PASS	0 / 288	PASS	PASS	0

DPH-1.1 Report on ASPRS LAS File Format (Tiled Data) - Compliance - continued

File	LAS Version/PDRF	System ID	Legacy Point Count	Legacy Return Counts	File Source ID	Global Encoding	VLRs / EVLRs	WKT	Intensity	Point Count with Bad Return Info
13RFN755400.las	LAS 1.4, PDRF 6	PASS	0	0	PASS	PASS	0 / 300	PASS	PASS	0
13RFN755415.las	LAS 1.4, PDRF 6	PASS	0	0	PASS	PASS	0 / 288	PASS	PASS	0
13RFN755430.las	LAS 1.4, PDRF 6	PASS	0	0	PASS	PASS	0 / 288	PASS	PASS	0
13RFN755445.las	LAS 1.4, PDRF 6	PASS	0	0	PASS	PASS	0 / 272	PASS	PASS	0
13RFN755460.las	LAS 1.4, PDRF 6	PASS	0	0	PASS	PASS	0 / 284	PASS	PASS	0
13RFN755475.las	LAS 1.4, PDRF 6	PASS	0	0	PASS	PASS	0 / 288	PASS	PASS	0
13RFN755490.las	LAS 1.4, PDRF 6	PASS	0	0	PASS	PASS	0 / 287	PASS	PASS	0
13RFN755505.las	LAS 1.4, PDRF 6	PASS	0	0	PASS	PASS	0 / 287	PASS	PASS	0
13RFN755520.las	LAS 1.4, PDRF 6	PASS	0	0	PASS	PASS	0 / 294	PASS	PASS	0
13RFN755535.las	LAS 1.4, PDRF 6	PASS	0	0	PASS	PASS	0 / 287	PASS	PASS	0
13RFN755550.las	LAS 1.4, PDRF 6	PASS	0	0	PASS	PASS	0 / 284	PASS	PASS	0
13RFN755565.las	LAS 1.4, PDRF 6	PASS	0	0	PASS	PASS	0 / 284	PASS	PASS	0
13RFN755580.las	LAS 1.4, PDRF 6	PASS	0	0	PASS	PASS	0 / 282	PASS	PASS	0
13RFN755595.las	LAS 1.4, PDRF 6	PASS	0	0	PASS	PASS	0 / 286	PASS	PASS	0
13RFN755610.las	LAS 1.4, PDRF 6	PASS	0	0	PASS	PASS	0 / 287	PASS	PASS	0
13RFN755625.las	LAS 1.4, PDRF 6	PASS	0	0	PASS	PASS	0 / 288	PASS	PASS	0
13RFN755640.las	LAS 1.4, PDRF 6	PASS	0	0	PASS	PASS	0 / 299	PASS	PASS	0
13RFN755655.las	LAS 1.4, PDRF 6	PASS	0	0	PASS	PASS	0 / 300	PASS	PASS	0
13RFN755670.las	LAS 1.4, PDRF 6	PASS	0	0	PASS	PASS	0 / 284	PASS	PASS	0
13RFN755685.las	LAS 1.4, PDRF 6	PASS	0	0	PASS	PASS	0 / 284	PASS	PASS	0
13RFN755700.las	LAS 1.4, PDRF 6	PASS	0	0	PASS	PASS	0 / 284	PASS	PASS	0
13RFN755715.las	LAS 1.4, PDRF 6	PASS	0	0	PASS	PASS	0 / 288	PASS	PASS	0
13RFN755730.las	LAS 1.4, PDRF 6	PASS	0	0	PASS	PASS	0 / 287	PASS	PASS	0
13RFN755745.las	LAS 1.4, PDRF 6	PASS	0	0	PASS	PASS	0 / 288	PASS	PASS	0
13RFN755760.las	LAS 1.4, PDRF 6	PASS	0	0	PASS	PASS	0 / 287	PASS	PASS	0
13RFN755775.las	LAS 1.4, PDRF 6	PASS	0	0	PASS	PASS	0 / 299	PASS	PASS	0
13RFN755790.las	LAS 1.4, PDRF 6	PASS	0	0	PASS	PASS	0 / 284	PASS	PASS	0
13RFN755805.las	LAS 1.4, PDRF 6	PASS	0	0	PASS	PASS	0 / 286	PASS	PASS	0
13RFN755820.las	LAS 1.4, PDRF 6	PASS	0	0	PASS	PASS	0 / 284	PASS	PASS	0
13RFN755835.las	LAS 1.4, PDRF 6	PASS	0	0	PASS	PASS	0 / 284	PASS	PASS	0
13RFN755850.las	LAS 1.4, PDRF 6	PASS	0	0	PASS	PASS	0 / 288	PASS	PASS	0
13RFN755865.las	LAS 1.4, PDRF 6	PASS	0	0	PASS	PASS	0 / 288	PASS	PASS	0
13RFN755880.las	LAS 1.4, PDRF 6	PASS	0	0	PASS	PASS	0 / 300	PASS	PASS	0
13RFN755895.las	LAS 1.4, PDRF 6	PASS	0	0	PASS	PASS	0 / 299	PASS	PASS	0
13RFN755910.las	LAS 1.4, PDRF 6	PASS	0	0	PASS	PASS	0 / 288	PASS	PASS	0
13RFN755925.las	LAS 1.4, PDRF 6	PASS	0	0	PASS	PASS	0 / 288	PASS	PASS	0
13RFN770055.las	LAS 1.4, PDRF 6	PASS	0	0	PASS	PASS	0 / 10	PASS	PASS	0
13RFN770070.las	LAS 1.4, PDRF 6	PASS	0	0	PASS	PASS	0 / 263	PASS	PASS	0
13RFN770085.las	LAS 1.4, PDRF 6	PASS	0	0	PASS	PASS	0 / 293	PASS	PASS	0
13RFN770100.las	LAS 1.4, PDRF 6	PASS	0	0	PASS	PASS	0 / 292	PASS	PASS	0
13RFN770115.las	LAS 1.4, PDRF 6	PASS	0	0	PASS	PASS	0 / 295	PASS	PASS	0
13RFN770130.las	LAS 1.4, PDRF 6	PASS	0	0	PASS	PASS	0 / 296	PASS	PASS	0
13RFN770145.las	LAS 1.4, PDRF 6	PASS	0	0	PASS	PASS	0 / 303	PASS	PASS	0
13RFN770160.las	LAS 1.4, PDRF 6	PASS	0	0	PASS	PASS	0 / 297	PASS	PASS	0
13RFN770175.las	LAS 1.4, PDRF 6	PASS	0	0	PASS	PASS	0 / 290	PASS	PASS	0
13RFN770190.las	LAS 1.4, PDRF 6	PASS	0	0	PASS	PASS	0 / 291	PASS	PASS	0
13RFN770205.las	LAS 1.4, PDRF 6	PASS	0	0	PASS	PASS	0 / 277	PASS	PASS	0
13RFN770220.las	LAS 1.4, PDRF 6	PASS	0	0	PASS	PASS	0 / 292	PASS	PASS	0
13RFN770235.las	LAS 1.4, PDRF 6	PASS	0	0	PASS	PASS	0 / 291	PASS	PASS	0

DPH-1.1 Report on ASPRS LAS File Format (Tiled Data) - Compliance - continued

File	LAS Version/PDRF	System ID	Legacy Point Count	Legacy Return Counts	File Source ID	Global Encoding	VLRs / EVLRs	WKT	Intensity	Point Count with Bad Return Info
13RFN770250.las	LAS 1.4, PDRF 6	PASS	0	0	PASS	PASS	0 / 296	PASS	PASS	0
13RFN770265.las	LAS 1.4, PDRF 6	PASS	0	0	PASS	PASS	0 / 295	PASS	PASS	0
13RFN770280.las	LAS 1.4, PDRF 6	PASS	0	0	PASS	PASS	0 / 296	PASS	PASS	0
13RFN770295.las	LAS 1.4, PDRF 6	PASS	0	0	PASS	PASS	0 / 296	PASS	PASS	0
13RFN770310.las	LAS 1.4, PDRF 6	PASS	0	0	PASS	PASS	0 / 291	PASS	PASS	0
13RFN770325.las	LAS 1.4, PDRF 6	PASS	0	0	PASS	PASS	0 / 272	PASS	PASS	0
13RFN770340.las	LAS 1.4, PDRF 6	PASS	0	0	PASS	PASS	0 / 286	PASS	PASS	0
13RFN770355.las	LAS 1.4, PDRF 6	PASS	0	0	PASS	PASS	0 / 291	PASS	PASS	0
13RFN770370.las	LAS 1.4, PDRF 6	PASS	0	0	PASS	PASS	0 / 294	PASS	PASS	0
13RFN770385.las	LAS 1.4, PDRF 6	PASS	0	0	PASS	PASS	0 / 296	PASS	PASS	0
13RFN770400.las	LAS 1.4, PDRF 6	PASS	0	0	PASS	PASS	0 / 293	PASS	PASS	0
13RFN770415.las	LAS 1.4, PDRF 6	PASS	0	0	PASS	PASS	0 / 291	PASS	PASS	0
13RFN770430.las	LAS 1.4, PDRF 6	PASS	0	0	PASS	PASS	0 / 295	PASS	PASS	0
13RFN770445.las	LAS 1.4, PDRF 6	PASS	0	0	PASS	PASS	0 / 277	PASS	PASS	0
13RFN770460.las	LAS 1.4, PDRF 6	PASS	0	0	PASS	PASS	0 / 286	PASS	PASS	0
13RFN770475.las	LAS 1.4, PDRF 6	PASS	0	0	PASS	PASS	0 / 291	PASS	PASS	0
13RFN770490.las	LAS 1.4, PDRF 6	PASS	0	0	PASS	PASS	0 / 296	PASS	PASS	0
13RFN770505.las	LAS 1.4, PDRF 6	PASS	0	0	PASS	PASS	0 / 295	PASS	PASS	0
13RFN770520.las	LAS 1.4, PDRF 6	PASS	0	0	PASS	PASS	0 / 295	PASS	PASS	0
13RFN770535.las	LAS 1.4, PDRF 6	PASS	0	0	PASS	PASS	0 / 295	PASS	PASS	0
13RFN770550.las	LAS 1.4, PDRF 6	PASS	0	0	PASS	PASS	0 / 270	PASS	PASS	0
13RFN770565.las	LAS 1.4, PDRF 6	PASS	0	0	PASS	PASS	0 / 276	PASS	PASS	0
13RFN770580.las	LAS 1.4, PDRF 6	PASS	0	0	PASS	PASS	0 / 290	PASS	PASS	0
13RFN770595.las	LAS 1.4, PDRF 6	PASS	0	0	PASS	PASS	0 / 292	PASS	PASS	0
13RFN770610.las	LAS 1.4, PDRF 6	PASS	0	0	PASS	PASS	0 / 291	PASS	PASS	0
13RFN770625.las	LAS 1.4, PDRF 6	PASS	0	0	PASS	PASS	0 / 295	PASS	PASS	0
13RFN770640.las	LAS 1.4, PDRF 6	PASS	0	0	PASS	PASS	0 / 295	PASS	PASS	0
13RFN770655.las	LAS 1.4, PDRF 6	PASS	0	0	PASS	PASS	0 / 295	PASS	PASS	0
13RFN770670.las	LAS 1.4, PDRF 6	PASS	0	0	PASS	PASS	0 / 280	PASS	PASS	0
13RFN770685.las	LAS 1.4, PDRF 6	PASS	0	0	PASS	PASS	0 / 284	PASS	PASS	0
13RFN770700.las	LAS 1.4, PDRF 6	PASS	0	0	PASS	PASS	0 / 291	PASS	PASS	0
13RFN770715.las	LAS 1.4, PDRF 6	PASS	0	0	PASS	PASS	0 / 291	PASS	PASS	0
13RFN770730.las	LAS 1.4, PDRF 6	PASS	0	0	PASS	PASS	0 / 294	PASS	PASS	0
13RFN770745.las	LAS 1.4, PDRF 6	PASS	0	0	PASS	PASS	0 / 296	PASS	PASS	0
13RFN770760.las	LAS 1.4, PDRF 6	PASS	0	0	PASS	PASS	0 / 295	PASS	PASS	0
13RFN770775.las	LAS 1.4, PDRF 6	PASS	0	0	PASS	PASS	0 / 296	PASS	PASS	0
13RFN770790.las	LAS 1.4, PDRF 6	PASS	0	0	PASS	PASS	0 / 279	PASS	PASS	0
13RFN770805.las	LAS 1.4, PDRF 6	PASS	0	0	PASS	PASS	0 / 272	PASS	PASS	0
13RFN770820.las	LAS 1.4, PDRF 6	PASS	0	0	PASS	PASS	0 / 286	PASS	PASS	0
13RFN770835.las	LAS 1.4, PDRF 6	PASS	0	0	PASS	PASS	0 / 292	PASS	PASS	0
13RFN770850.las	LAS 1.4, PDRF 6	PASS	0	0	PASS	PASS	0 / 294	PASS	PASS	0
13RFN770865.las	LAS 1.4, PDRF 6	PASS	0	0	PASS	PASS	0 / 296	PASS	PASS	0
13RFN770880.las	LAS 1.4, PDRF 6	PASS	0	0	PASS	PASS	0 / 296	PASS	PASS	0
13RFN770895.las	LAS 1.4, PDRF 6	PASS	0	0	PASS	PASS	0 / 300	PASS	PASS	0
13RFN770910.las	LAS 1.4, PDRF 6	PASS	0	0	PASS	PASS	0 / 294	PASS	PASS	0
13RFN770925.las	LAS 1.4, PDRF 6	PASS	0	0	PASS	PASS	0 / 293	PASS	PASS	0
13RFN785055.las	LAS 1.4, PDRF 6	PASS	0	0	PASS	PASS	0 / 66	PASS	PASS	0
13RFN785070.las	LAS 1.4, PDRF 6	PASS	0	0	PASS	PASS	0 / 264	PASS	PASS	0
13RFN785085.las	LAS 1.4, PDRF 6	PASS	0	0	PASS	PASS	0 / 292	PASS	PASS	0

DPH-1.1 Report on ASPRS LAS File Format (Tiled Data) - Compliance - continued

File	LAS Version/PDRF	System ID	Legacy Point Count	Legacy Return Counts	File Source ID	Global Encoding	VLRs / EVLRs	WKT	Intensity	Point Count with Bad Return Info
13RFN785100.las	LAS 1.4, PDRF 6	PASS	0	0	PASS	PASS	0 / 293	PASS	PASS	0
13RFN785115.las	LAS 1.4, PDRF 6	PASS	0	0	PASS	PASS	0 / 298	PASS	PASS	0
13RFN785130.las	LAS 1.4, PDRF 6	PASS	0	0	PASS	PASS	0 / 305	PASS	PASS	0
13RFN785145.las	LAS 1.4, PDRF 6	PASS	0	0	PASS	PASS	0 / 285	PASS	PASS	0
13RFN785160.las	LAS 1.4, PDRF 6	PASS	0	0	PASS	PASS	0 / 293	PASS	PASS	0
13RFN785175.las	LAS 1.4, PDRF 6	PASS	0	0	PASS	PASS	0 / 279	PASS	PASS	0
13RFN785190.las	LAS 1.4, PDRF 6	PASS	0	0	PASS	PASS	0 / 284	PASS	PASS	0
13RFN785205.las	LAS 1.4, PDRF 6	PASS	0	0	PASS	PASS	0 / 277	PASS	PASS	0
13RFN785220.las	LAS 1.4, PDRF 6	PASS	0	0	PASS	PASS	0 / 285	PASS	PASS	0
13RFN785235.las	LAS 1.4, PDRF 6	PASS	0	0	PASS	PASS	0 / 287	PASS	PASS	0
13RFN785250.las	LAS 1.4, PDRF 6	PASS	0	0	PASS	PASS	0 / 293	PASS	PASS	0
13RFN785265.las	LAS 1.4, PDRF 6	PASS	0	0	PASS	PASS	0 / 295	PASS	PASS	0
13RFN785280.las	LAS 1.4, PDRF 6	PASS	0	0	PASS	PASS	0 / 304	PASS	PASS	0
13RFN785295.las	LAS 1.4, PDRF 6	PASS	0	0	PASS	PASS	0 / 286	PASS	PASS	0
13RFN785310.las	LAS 1.4, PDRF 6	PASS	0	0	PASS	PASS	0 / 281	PASS	PASS	0
13RFN785325.las	LAS 1.4, PDRF 6	PASS	0	0	PASS	PASS	0 / 285	PASS	PASS	0
13RFN785340.las	LAS 1.4, PDRF 6	PASS	0	0	PASS	PASS	0 / 281	PASS	PASS	0
13RFN785355.las	LAS 1.4, PDRF 6	PASS	0	0	PASS	PASS	0 / 292	PASS	PASS	0
13RFN785370.las	LAS 1.4, PDRF 6	PASS	0	0	PASS	PASS	0 / 285	PASS	PASS	0
13RFN785385.las	LAS 1.4, PDRF 6	PASS	0	0	PASS	PASS	0 / 285	PASS	PASS	0
13RFN785400.las	LAS 1.4, PDRF 6	PASS	0	0	PASS	PASS	0 / 299	PASS	PASS	0
13RFN785415.las	LAS 1.4, PDRF 6	PASS	0	0	PASS	PASS	0 / 282	PASS	PASS	0
13RFN785430.las	LAS 1.4, PDRF 6	PASS	0	0	PASS	PASS	0 / 285	PASS	PASS	0
13RFN785445.las	LAS 1.4, PDRF 6	PASS	0	0	PASS	PASS	0 / 277	PASS	PASS	0
13RFN785460.las	LAS 1.4, PDRF 6	PASS	0	0	PASS	PASS	0 / 286	PASS	PASS	0
13RFN785475.las	LAS 1.4, PDRF 6	PASS	0	0	PASS	PASS	0 / 286	PASS	PASS	0
13RFN785490.las	LAS 1.4, PDRF 6	PASS	0	0	PASS	PASS	0 / 286	PASS	PASS	0
13RFN785505.las	LAS 1.4, PDRF 6	PASS	0	0	PASS	PASS	0 / 291	PASS	PASS	0
13RFN785520.las	LAS 1.4, PDRF 6	PASS	0	0	PASS	PASS	0 / 285	PASS	PASS	0
13RFN785535.las	LAS 1.4, PDRF 6	PASS	0	0	PASS	PASS	0 / 285	PASS	PASS	0
13RFN785550.las	LAS 1.4, PDRF 6	PASS	0	0	PASS	PASS	0 / 263	PASS	PASS	0
13RFN785565.las	LAS 1.4, PDRF 6	PASS	0	0	PASS	PASS	0 / 272	PASS	PASS	0
13RFN785580.las	LAS 1.4, PDRF 6	PASS	0	0	PASS	PASS	0 / 281	PASS	PASS	0
13RFN785595.las	LAS 1.4, PDRF 6	PASS	0	0	PASS	PASS	0 / 283	PASS	PASS	0
13RFN785610.las	LAS 1.4, PDRF 6	PASS	0	0	PASS	PASS	0 / 282	PASS	PASS	0
13RFN785625.las	LAS 1.4, PDRF 6	PASS	0	0	PASS	PASS	0 / 285	PASS	PASS	0
13RFN785640.las	LAS 1.4, PDRF 6	PASS	0	0	PASS	PASS	0 / 286	PASS	PASS	0
13RFN785655.las	LAS 1.4, PDRF 6	PASS	0	0	PASS	PASS	0 / 285	PASS	PASS	0
13RFN785670.las	LAS 1.4, PDRF 6	PASS	0	0	PASS	PASS	0 / 263	PASS	PASS	0
13RFN785685.las	LAS 1.4, PDRF 6	PASS	0	0	PASS	PASS	0 / 275	PASS	PASS	0
13RFN785700.las	LAS 1.4, PDRF 6	PASS	0	0	PASS	PASS	0 / 279	PASS	PASS	0
13RFN785715.las	LAS 1.4, PDRF 6	PASS	0	0	PASS	PASS	0 / 286	PASS	PASS	0
13RFN785730.las	LAS 1.4, PDRF 6	PASS	0	0	PASS	PASS	0 / 287	PASS	PASS	0
13RFN785745.las	LAS 1.4, PDRF 6	PASS	0	0	PASS	PASS	0 / 286	PASS	PASS	0
13RFN785760.las	LAS 1.4, PDRF 6	PASS	0	0	PASS	PASS	0 / 297	PASS	PASS	0
13RFN785775.las	LAS 1.4, PDRF 6	PASS	0	0	PASS	PASS	0 / 281	PASS	PASS	0
13RFN785790.las	LAS 1.4, PDRF 6	PASS	0	0	PASS	PASS	0 / 280	PASS	PASS	0
13RFN785805.las	LAS 1.4, PDRF 6	PASS	0	0	PASS	PASS	0 / 263	PASS	PASS	0
13RFN785820.las	LAS 1.4, PDRF 6	PASS	0	0	PASS	PASS	0 / 288	PASS	PASS	0

DPH-1.1 Report on ASPRS LAS File Format (Tiled Data) - Compliance - continued

File	LAS Version/PDRF	System ID	Legacy Point Count	Legacy Return Counts	File Source ID	Global Encoding	VLRs / EVLRs	WKT	Intensity	Point Count with Bad Return Info
13RFN785835.las	LAS 1.4, PDRF 6	PASS	0	0	PASS	PASS	0 / 286	PASS	PASS	0
13RFN785850.las	LAS 1.4, PDRF 6	PASS	0	0	PASS	PASS	0 / 292	PASS	PASS	0
13RFN785865.las	LAS 1.4, PDRF 6	PASS	0	0	PASS	PASS	0 / 292	PASS	PASS	0
13RFN785880.las	LAS 1.4, PDRF 6	PASS	0	0	PASS	PASS	0 / 292	PASS	PASS	0
13RFN785895.las	LAS 1.4, PDRF 6	PASS	0	0	PASS	PASS	0 / 293	PASS	PASS	0
13RFN785910.las	LAS 1.4, PDRF 6	PASS	0	0	PASS	PASS	0 / 280	PASS	PASS	0
13RFN785925.las	LAS 1.4, PDRF 6	PASS	0	0	PASS	PASS	0 / 305	PASS	PASS	0
13RFN800055.las	LAS 1.4, PDRF 6	PASS	0	0	PASS	PASS	0 / 39	PASS	PASS	0
13RFN800070.las	LAS 1.4, PDRF 6	PASS	0	0	PASS	PASS	0 / 260	PASS	PASS	0
13RFN800085.las	LAS 1.4, PDRF 6	PASS	0	0	PASS	PASS	0 / 297	PASS	PASS	0
13RFN800100.las	LAS 1.4, PDRF 6	PASS	0	0	PASS	PASS	0 / 299	PASS	PASS	0
13RFN800115.las	LAS 1.4, PDRF 6	PASS	0	0	PASS	PASS	0 / 299	PASS	PASS	0
13RFN800130.las	LAS 1.4, PDRF 6	PASS	0	0	PASS	PASS	0 / 302	PASS	PASS	0
13RFN800145.las	LAS 1.4, PDRF 6	PASS	0	0	PASS	PASS	0 / 299	PASS	PASS	0
13RFN800160.las	LAS 1.4, PDRF 6	PASS	0	0	PASS	PASS	0 / 303	PASS	PASS	0
13RFN800175.las	LAS 1.4, PDRF 6	PASS	0	0	PASS	PASS	0 / 284	PASS	PASS	0
13RFN800190.las	LAS 1.4, PDRF 6	PASS	0	0	PASS	PASS	0 / 287	PASS	PASS	0
13RFN800205.las	LAS 1.4, PDRF 6	PASS	0	0	PASS	PASS	0 / 284	PASS	PASS	0
13RFN800220.las	LAS 1.4, PDRF 6	PASS	0	0	PASS	PASS	0 / 287	PASS	PASS	0
13RFN800235.las	LAS 1.4, PDRF 6	PASS	0	0	PASS	PASS	0 / 287	PASS	PASS	0
13RFN800250.las	LAS 1.4, PDRF 6	PASS	0	0	PASS	PASS	0 / 288	PASS	PASS	0
13RFN800265.las	LAS 1.4, PDRF 6	PASS	0	0	PASS	PASS	0 / 299	PASS	PASS	0
13RFN800280.las	LAS 1.4, PDRF 6	PASS	0	0	PASS	PASS	0 / 299	PASS	PASS	0
13RFN800295.las	LAS 1.4, PDRF 6	PASS	0	0	PASS	PASS	0 / 288	PASS	PASS	0
13RFN800310.las	LAS 1.4, PDRF 6	PASS	0	0	PASS	PASS	0 / 284	PASS	PASS	0
13RFN800325.las	LAS 1.4, PDRF 6	PASS	0	0	PASS	PASS	0 / 284	PASS	PASS	0
13RFN800340.las	LAS 1.4, PDRF 6	PASS	0	0	PASS	PASS	0 / 288	PASS	PASS	0
13RFN800355.las	LAS 1.4, PDRF 6	PASS	0	0	PASS	PASS	0 / 287	PASS	PASS	0
13RFN800370.las	LAS 1.4, PDRF 6	PASS	0	0	PASS	PASS	0 / 287	PASS	PASS	0
13RFN800385.las	LAS 1.4, PDRF 6	PASS	0	0	PASS	PASS	0 / 299	PASS	PASS	0
13RFN800400.las	LAS 1.4, PDRF 6	PASS	0	0	PASS	PASS	0 / 301	PASS	PASS	0
13RFN800415.las	LAS 1.4, PDRF 6	PASS	0	0	PASS	PASS	0 / 287	PASS	PASS	0
13RFN800430.las	LAS 1.4, PDRF 6	PASS	0	0	PASS	PASS	0 / 287	PASS	PASS	0
13RFN800445.las	LAS 1.4, PDRF 6	PASS	0	0	PASS	PASS	0 / 282	PASS	PASS	0
13RFN800460.las	LAS 1.4, PDRF 6	PASS	0	0	PASS	PASS	0 / 286	PASS	PASS	0
13RFN800475.las	LAS 1.4, PDRF 6	PASS	0	0	PASS	PASS	0 / 287	PASS	PASS	0
13RFN800490.las	LAS 1.4, PDRF 6	PASS	0	0	PASS	PASS	0 / 287	PASS	PASS	0
13RFN800505.las	LAS 1.4, PDRF 6	PASS	0	0	PASS	PASS	0 / 299	PASS	PASS	0
13RFN800520.las	LAS 1.4, PDRF 6	PASS	0	0	PASS	PASS	0 / 300	PASS	PASS	0
13RFN800535.las	LAS 1.4, PDRF 6	PASS	0	0	PASS	PASS	0 / 292	PASS	PASS	0
13RFN800550.las	LAS 1.4, PDRF 6	PASS	0	0	PASS	PASS	0 / 284	PASS	PASS	0
13RFN800565.las	LAS 1.4, PDRF 6	PASS	0	0	PASS	PASS	0 / 278	PASS	PASS	0
13RFN800580.las	LAS 1.4, PDRF 6	PASS	0	0	PASS	PASS	0 / 288	PASS	PASS	0
13RFN800595.las	LAS 1.4, PDRF 6	PASS	0	0	PASS	PASS	0 / 288	PASS	PASS	0
13RFN800610.las	LAS 1.4, PDRF 6	PASS	0	0	PASS	PASS	0 / 288	PASS	PASS	0
13RFN800625.las	LAS 1.4, PDRF 6	PASS	0	0	PASS	PASS	0 / 288	PASS	PASS	0
13RFN800640.las	LAS 1.4, PDRF 6	PASS	0	0	PASS	PASS	0 / 300	PASS	PASS	0
13RFN800655.las	LAS 1.4, PDRF 6	PASS	0	0	PASS	PASS	0 / 294	PASS	PASS	0
13RFN800670.las	LAS 1.4, PDRF 6	PASS	0	0	PASS	PASS	0 / 284	PASS	PASS	0

DPH-1.1 Report on ASPRS LAS File Format (Tiled Data) - Compliance - continued

File	LAS Version/PDRF	System ID	Legacy Point Count	Legacy Return Counts	File Source ID	Global Encoding	VLRs / EVLRs	WKT	Intensity	Point Count with Bad Return Info
13RFN800685.las	LAS 1.4, PDRF 6	PASS	0	0	PASS	PASS	0 / 278	PASS	PASS	0
13RFN800700.las	LAS 1.4, PDRF 6	PASS	0	0	PASS	PASS	0 / 284	PASS	PASS	0
13RFN800715.las	LAS 1.4, PDRF 6	PASS	0	0	PASS	PASS	0 / 284	PASS	PASS	0
13RFN800730.las	LAS 1.4, PDRF 6	PASS	0	0	PASS	PASS	0 / 287	PASS	PASS	0
13RFN800745.las	LAS 1.4, PDRF 6	PASS	0	0	PASS	PASS	0 / 293	PASS	PASS	0
13RFN800760.las	LAS 1.4, PDRF 6	PASS	0	0	PASS	PASS	0 / 303	PASS	PASS	0
13RFN800775.las	LAS 1.4, PDRF 6	PASS	0	0	PASS	PASS	0 / 299	PASS	PASS	0
13RFN800790.las	LAS 1.4, PDRF 6	PASS	0	0	PASS	PASS	0 / 284	PASS	PASS	0
13RFN800805.las	LAS 1.4, PDRF 6	PASS	0	0	PASS	PASS	0 / 277	PASS	PASS	0
13RFN800820.las	LAS 1.4, PDRF 6	PASS	0	0	PASS	PASS	0 / 288	PASS	PASS	0
13RFN800835.las	LAS 1.4, PDRF 6	PASS	0	0	PASS	PASS	0 / 287	PASS	PASS	0
13RFN800850.las	LAS 1.4, PDRF 6	PASS	0	0	PASS	PASS	0 / 288	PASS	PASS	0
13RFN800865.las	LAS 1.4, PDRF 6	PASS	0	0	PASS	PASS	0 / 300	PASS	PASS	0
13RFN800880.las	LAS 1.4, PDRF 6	PASS	0	0	PASS	PASS	0 / 300	PASS	PASS	0
13RFN800895.las	LAS 1.4, PDRF 6	PASS	0	0	PASS	PASS	0 / 301	PASS	PASS	0
13RFN800910.las	LAS 1.4, PDRF 6	PASS	0	0	PASS	PASS	0 / 283	PASS	PASS	0
13RFN800925.las	LAS 1.4, PDRF 6	PASS	0	0	PASS	PASS	0 / 299	PASS	PASS	0
13RFN815070.las	LAS 1.4, PDRF 6	PASS	0	0	PASS	PASS	0 / 68	PASS	PASS	0
13RFN815085.las	LAS 1.4, PDRF 6	PASS	0	0	PASS	PASS	0 / 310	PASS	PASS	0
13RFN815100.las	LAS 1.4, PDRF 6	PASS	0	0	PASS	PASS	0 / 292	PASS	PASS	0
13RFN815115.las	LAS 1.4, PDRF 6	PASS	0	0	PASS	PASS	0 / 295	PASS	PASS	0
13RFN815130.las	LAS 1.4, PDRF 6	PASS	0	0	PASS	PASS	0 / 296	PASS	PASS	0
13RFN815145.las	LAS 1.4, PDRF 6	PASS	0	0	PASS	PASS	0 / 295	PASS	PASS	0
13RFN815160.las	LAS 1.4, PDRF 6	PASS	0	0	PASS	PASS	0 / 297	PASS	PASS	0
13RFN815175.las	LAS 1.4, PDRF 6	PASS	0	0	PASS	PASS	0 / 279	PASS	PASS	0
13RFN815190.las	LAS 1.4, PDRF 6	PASS	0	0	PASS	PASS	0 / 292	PASS	PASS	0
13RFN815205.las	LAS 1.4, PDRF 6	PASS	0	0	PASS	PASS	0 / 285	PASS	PASS	0
13RFN815220.las	LAS 1.4, PDRF 6	PASS	0	0	PASS	PASS	0 / 291	PASS	PASS	0
13RFN815235.las	LAS 1.4, PDRF 6	PASS	0	0	PASS	PASS	0 / 293	PASS	PASS	0
13RFN815250.las	LAS 1.4, PDRF 6	PASS	0	0	PASS	PASS	0 / 295	PASS	PASS	0
13RFN815265.las	LAS 1.4, PDRF 6	PASS	0	0	PASS	PASS	0 / 305	PASS	PASS	0
13RFN815280.las	LAS 1.4, PDRF 6	PASS	0	0	PASS	PASS	0 / 295	PASS	PASS	0
13RFN815295.las	LAS 1.4, PDRF 6	PASS	0	0	PASS	PASS	0 / 293	PASS	PASS	0
13RFN815310.las	LAS 1.4, PDRF 6	PASS	0	0	PASS	PASS	0 / 272	PASS	PASS	0
13RFN815325.las	LAS 1.4, PDRF 6	PASS	0	0	PASS	PASS	0 / 279	PASS	PASS	0
13RFN815340.las	LAS 1.4, PDRF 6	PASS	0	0	PASS	PASS	0 / 291	PASS	PASS	0
13RFN815355.las	LAS 1.4, PDRF 6	PASS	0	0	PASS	PASS	0 / 293	PASS	PASS	0
13RFN815370.las	LAS 1.4, PDRF 6	PASS	0	0	PASS	PASS	0 / 295	PASS	PASS	0
13RFN815385.las	LAS 1.4, PDRF 6	PASS	0	0	PASS	PASS	0 / 296	PASS	PASS	0
13RFN815400.las	LAS 1.4, PDRF 6	PASS	0	0	PASS	PASS	0 / 308	PASS	PASS	0
13RFN815415.las	LAS 1.4, PDRF 6	PASS	0	0	PASS	PASS	0 / 284	PASS	PASS	0
13RFN815430.las	LAS 1.4, PDRF 6	PASS	0	0	PASS	PASS	0 / 291	PASS	PASS	0
13RFN815445.las	LAS 1.4, PDRF 6	PASS	0	0	PASS	PASS	0 / 278	PASS	PASS	0
13RFN815460.las	LAS 1.4, PDRF 6	PASS	0	0	PASS	PASS	0 / 285	PASS	PASS	0
13RFN815475.las	LAS 1.4, PDRF 6	PASS	0	0	PASS	PASS	0 / 291	PASS	PASS	0
13RFN815490.las	LAS 1.4, PDRF 6	PASS	0	0	PASS	PASS	0 / 293	PASS	PASS	0
13RFN815505.las	LAS 1.4, PDRF 6	PASS	0	0	PASS	PASS	0 / 295	PASS	PASS	0
13RFN815520.las	LAS 1.4, PDRF 6	PASS	0	0	PASS	PASS	0 / 296	PASS	PASS	0
13RFN815535.las	LAS 1.4, PDRF 6	PASS	0	0	PASS	PASS	0 / 291	PASS	PASS	0

DPH-1.1 Report on ASPRS LAS File Format (Tiled Data) - Compliance - continued

File	LAS Version/PDRF	System ID	Legacy Point Count	Legacy Return Counts	File Source ID	Global Encoding	VLRs / EVLRs	WKT	Intensity	Point Count with Bad Return Info
13RFN815550.las	LAS 1.4, PDRF 6	PASS	0	0	PASS	PASS	0 / 290	PASS	PASS	0
13RFN815565.las	LAS 1.4, PDRF 6	PASS	0	0	PASS	PASS	0 / 277	PASS	PASS	0
13RFN815580.las	LAS 1.4, PDRF 6	PASS	0	0	PASS	PASS	0 / 292	PASS	PASS	0
13RFN815595.las	LAS 1.4, PDRF 6	PASS	0	0	PASS	PASS	0 / 291	PASS	PASS	0
13RFN815610.las	LAS 1.4, PDRF 6	PASS	0	0	PASS	PASS	0 / 295	PASS	PASS	0
13RFN815625.las	LAS 1.4, PDRF 6	PASS	0	0	PASS	PASS	0 / 295	PASS	PASS	0
13RFN815640.las	LAS 1.4, PDRF 6	PASS	0	0	PASS	PASS	0 / 295	PASS	PASS	0
13RFN815655.las	LAS 1.4, PDRF 6	PASS	0	0	PASS	PASS	0 / 292	PASS	PASS	0
13RFN815670.las	LAS 1.4, PDRF 6	PASS	0	0	PASS	PASS	0 / 285	PASS	PASS	0
13RFN815685.las	LAS 1.4, PDRF 6	PASS	0	0	PASS	PASS	0 / 279	PASS	PASS	0
13RFN815700.las	LAS 1.4, PDRF 6	PASS	0	0	PASS	PASS	0 / 291	PASS	PASS	0
13RFN815715.las	LAS 1.4, PDRF 6	PASS	0	0	PASS	PASS	0 / 290	PASS	PASS	0
13RFN815730.las	LAS 1.4, PDRF 6	PASS	0	0	PASS	PASS	0 / 294	PASS	PASS	0
13RFN815745.las	LAS 1.4, PDRF 6	PASS	0	0	PASS	PASS	0 / 295	PASS	PASS	0
13RFN815760.las	LAS 1.4, PDRF 6	PASS	0	0	PASS	PASS	0 / 295	PASS	PASS	0
13RFN815775.las	LAS 1.4, PDRF 6	PASS	0	0	PASS	PASS	0 / 293	PASS	PASS	0
13RFN815790.las	LAS 1.4, PDRF 6	PASS	0	0	PASS	PASS	0 / 291	PASS	PASS	0
13RFN815805.las	LAS 1.4, PDRF 6	PASS	0	0	PASS	PASS	0 / 280	PASS	PASS	0
13RFN815820.las	LAS 1.4, PDRF 6	PASS	0	0	PASS	PASS	0 / 291	PASS	PASS	0
13RFN815835.las	LAS 1.4, PDRF 6	PASS	0	0	PASS	PASS	0 / 291	PASS	PASS	0
13RFN815850.las	LAS 1.4, PDRF 6	PASS	0	0	PASS	PASS	0 / 296	PASS	PASS	0
13RFN815865.las	LAS 1.4, PDRF 6	PASS	0	0	PASS	PASS	0 / 296	PASS	PASS	0
13RFN815880.las	LAS 1.4, PDRF 6	PASS	0	0	PASS	PASS	0 / 298	PASS	PASS	0
13RFN815895.las	LAS 1.4, PDRF 6	PASS	0	0	PASS	PASS	0 / 297	PASS	PASS	0
13RFN815910.las	LAS 1.4, PDRF 6	PASS	0	0	PASS	PASS	0 / 286	PASS	PASS	0
13RFN815925.las	LAS 1.4, PDRF 6	PASS	0	0	PASS	PASS	0 / 290	PASS	PASS	0
13RFN830070.las	LAS 1.4, PDRF 6	PASS	0	0	PASS	PASS	0 / 68	PASS	PASS	0
13RFN830085.las	LAS 1.4, PDRF 6	PASS	0	0	PASS	PASS	0 / 61	PASS	PASS	0
13RFN830100.las	LAS 1.4, PDRF 6	PASS	0	0	PASS	PASS	0 / 228	PASS	PASS	0
13RFN830115.las	LAS 1.4, PDRF 6	PASS	0	0	PASS	PASS	0 / 304	PASS	PASS	0
13RFN830130.las	LAS 1.4, PDRF 6	PASS	0	0	PASS	PASS	0 / 264	PASS	PASS	0
13RFN830145.las	LAS 1.4, PDRF 6	PASS	0	0	PASS	PASS	0 / 283	PASS	PASS	0
13RFN830160.las	LAS 1.4, PDRF 6	PASS	0	0	PASS	PASS	0 / 293	PASS	PASS	0
13RFN830175.las	LAS 1.4, PDRF 6	PASS	0	0	PASS	PASS	0 / 278	PASS	PASS	0
13RFN830190.las	LAS 1.4, PDRF 6	PASS	0	0	PASS	PASS	0 / 279	PASS	PASS	0
13RFN830205.las	LAS 1.4, PDRF 6	PASS	0	0	PASS	PASS	0 / 280	PASS	PASS	0
13RFN830220.las	LAS 1.4, PDRF 6	PASS	0	0	PASS	PASS	0 / 284	PASS	PASS	0
13RFN830235.las	LAS 1.4, PDRF 6	PASS	0	0	PASS	PASS	0 / 285	PASS	PASS	0
13RFN830250.las	LAS 1.4, PDRF 6	PASS	0	0	PASS	PASS	0 / 285	PASS	PASS	0
13RFN830265.las	LAS 1.4, PDRF 6	PASS	0	0	PASS	PASS	0 / 301	PASS	PASS	0
13RFN830280.las	LAS 1.4, PDRF 6	PASS	0	0	PASS	PASS	0 / 287	PASS	PASS	0
13RFN830295.las	LAS 1.4, PDRF 6	PASS	0	0	PASS	PASS	0 / 285	PASS	PASS	0
13RFN830310.las	LAS 1.4, PDRF 6	PASS	0	0	PASS	PASS	0 / 278	PASS	PASS	0
13RFN830325.las	LAS 1.4, PDRF 6	PASS	0	0	PASS	PASS	0 / 283	PASS	PASS	0
13RFN830340.las	LAS 1.4, PDRF 6	PASS	0	0	PASS	PASS	0 / 292	PASS	PASS	0
13RFN830355.las	LAS 1.4, PDRF 6	PASS	0	0	PASS	PASS	0 / 286	PASS	PASS	0
13RFN830370.las	LAS 1.4, PDRF 6	PASS	0	0	PASS	PASS	0 / 305	PASS	PASS	0
13RFN830385.las	LAS 1.4, PDRF 6	PASS	0	0	PASS	PASS	0 / 314	PASS	PASS	0
13RFN830400.las	LAS 1.4, PDRF 6	PASS	0	0	PASS	PASS	0 / 315	PASS	PASS	0

DPH-1.1 Report on ASPRS LAS File Format (Tiled Data) - Compliance - continued

File	LAS Version/PDRF	System ID	Legacy Point Count	Legacy Return Counts	File Source ID	Global Encoding	VLRs / EVLRs	WKT	Intensity	Point Count with Bad Return Info
13RFN830415.las	LAS 1.4, PDRF 6	PASS	0	0	PASS	PASS	0 / 285	PASS	PASS	0
13RFN830430.las	LAS 1.4, PDRF 6	PASS	0	0	PASS	PASS	0 / 292	PASS	PASS	0
13RFN830445.las	LAS 1.4, PDRF 6	PASS	0	0	PASS	PASS	0 / 286	PASS	PASS	0
13RFN830460.las	LAS 1.4, PDRF 6	PASS	0	0	PASS	PASS	0 / 286	PASS	PASS	0
13RFN830475.las	LAS 1.4, PDRF 6	PASS	0	0	PASS	PASS	0 / 284	PASS	PASS	0
13RFN830490.las	LAS 1.4, PDRF 6	PASS	0	0	PASS	PASS	0 / 285	PASS	PASS	0
13RFN830505.las	LAS 1.4, PDRF 6	PASS	0	0	PASS	PASS	0 / 283	PASS	PASS	0
13RFN830520.las	LAS 1.4, PDRF 6	PASS	0	0	PASS	PASS	0 / 283	PASS	PASS	0
13RFN830535.las	LAS 1.4, PDRF 6	PASS	0	0	PASS	PASS	0 / 276	PASS	PASS	0
13RFN830550.las	LAS 1.4, PDRF 6	PASS	0	0	PASS	PASS	0 / 263	PASS	PASS	0
13RFN830565.las	LAS 1.4, PDRF 6	PASS	0	0	PASS	PASS	0 / 276	PASS	PASS	0
13RFN830580.las	LAS 1.4, PDRF 6	PASS	0	0	PASS	PASS	0 / 281	PASS	PASS	0
13RFN830595.las	LAS 1.4, PDRF 6	PASS	0	0	PASS	PASS	0 / 286	PASS	PASS	0
13RFN830610.las	LAS 1.4, PDRF 6	PASS	0	0	PASS	PASS	0 / 284	PASS	PASS	0
13RFN830625.las	LAS 1.4, PDRF 6	PASS	0	0	PASS	PASS	0 / 287	PASS	PASS	0
13RFN830640.las	LAS 1.4, PDRF 6	PASS	0	0	PASS	PASS	0 / 284	PASS	PASS	0
13RFN830655.las	LAS 1.4, PDRF 6	PASS	0	0	PASS	PASS	0 / 280	PASS	PASS	0
13RFN830670.las	LAS 1.4, PDRF 6	PASS	0	0	PASS	PASS	0 / 283	PASS	PASS	0
13RFN830685.las	LAS 1.4, PDRF 6	PASS	0	0	PASS	PASS	0 / 280	PASS	PASS	0
13RFN830700.las	LAS 1.4, PDRF 6	PASS	0	0	PASS	PASS	0 / 286	PASS	PASS	0
13RFN830715.las	LAS 1.4, PDRF 6	PASS	0	0	PASS	PASS	0 / 293	PASS	PASS	0
13RFN830730.las	LAS 1.4, PDRF 6	PASS	0	0	PASS	PASS	0 / 292	PASS	PASS	0
13RFN830745.las	LAS 1.4, PDRF 6	PASS	0	0	PASS	PASS	0 / 284	PASS	PASS	0
13RFN830760.las	LAS 1.4, PDRF 6	PASS	0	0	PASS	PASS	0 / 286	PASS	PASS	0
13RFN830775.las	LAS 1.4, PDRF 6	PASS	0	0	PASS	PASS	0 / 283	PASS	PASS	0
13RFN830790.las	LAS 1.4, PDRF 6	PASS	0	0	PASS	PASS	0 / 286	PASS	PASS	0
13RFN830805.las	LAS 1.4, PDRF 6	PASS	0	0	PASS	PASS	0 / 280	PASS	PASS	0
13RFN830820.las	LAS 1.4, PDRF 6	PASS	0	0	PASS	PASS	0 / 285	PASS	PASS	0
13RFN830835.las	LAS 1.4, PDRF 6	PASS	0	0	PASS	PASS	0 / 287	PASS	PASS	0
13RFN830850.las	LAS 1.4, PDRF 6	PASS	0	0	PASS	PASS	0 / 293	PASS	PASS	0
13RFN830865.las	LAS 1.4, PDRF 6	PASS	0	0	PASS	PASS	0 / 292	PASS	PASS	0
13RFN830880.las	LAS 1.4, PDRF 6	PASS	0	0	PASS	PASS	0 / 292	PASS	PASS	0
13RFN830895.las	LAS 1.4, PDRF 6	PASS	0	0	PASS	PASS	0 / 292	PASS	PASS	0
13RFN830910.las	LAS 1.4, PDRF 6	PASS	0	0	PASS	PASS	0 / 286	PASS	PASS	0
13RFN830925.las	LAS 1.4, PDRF 6	PASS	0	0	PASS	PASS	0 / 281	PASS	PASS	0
13RFN845100.las	LAS 1.4, PDRF 6	PASS	0	0	PASS	PASS	0 / 11	PASS	PASS	0
13RFN845115.las	LAS 1.4, PDRF 6	PASS	0	0	PASS	PASS	0 / 66	PASS	PASS	0
13RFN845130.las	LAS 1.4, PDRF 6	PASS	0	0	PASS	PASS	0 / 15	PASS	PASS	0
13RFN845145.las	LAS 1.4, PDRF 6	PASS	0	0	PASS	PASS	0 / 39	PASS	PASS	0
13RFN845160.las	LAS 1.4, PDRF 6	PASS	0	0	PASS	PASS	0 / 254	PASS	PASS	0
13RFN845175.las	LAS 1.4, PDRF 6	PASS	0	0	PASS	PASS	0 / 282	PASS	PASS	0
13RFN845190.las	LAS 1.4, PDRF 6	PASS	0	0	PASS	PASS	0 / 283	PASS	PASS	0
13RFN845205.las	LAS 1.4, PDRF 6	PASS	0	0	PASS	PASS	0 / 287	PASS	PASS	0
13RFN845220.las	LAS 1.4, PDRF 6	PASS	0	0	PASS	PASS	0 / 286	PASS	PASS	0
13RFN845235.las	LAS 1.4, PDRF 6	PASS	0	0	PASS	PASS	0 / 288	PASS	PASS	0
13RFN845250.las	LAS 1.4, PDRF 6	PASS	0	0	PASS	PASS	0 / 293	PASS	PASS	0
13RFN845265.las	LAS 1.4, PDRF 6	PASS	0	0	PASS	PASS	0 / 300	PASS	PASS	0
13RFN845280.las	LAS 1.4, PDRF 6	PASS	0	0	PASS	PASS	0 / 300	PASS	PASS	0
13RFN845295.las	LAS 1.4, PDRF 6	PASS	0	0	PASS	PASS	0 / 300	PASS	PASS	0

DPH-1.1 Report on ASPRS LAS File Format (Tiled Data) - Compliance - continued

File	LAS Version/PDRF	System ID	Legacy Point Count	Legacy Return Counts	File Source ID	Global Encoding	VLRs / EVLRs	WKT	Intensity	Point Count with Bad Return Info
13RFN845310.las	LAS 1.4, PDRF 6	PASS	0	0	PASS	PASS	0 / 284	PASS	PASS	0
13RFN845325.las	LAS 1.4, PDRF 6	PASS	0	0	PASS	PASS	0 / 287	PASS	PASS	0
13RFN845340.las	LAS 1.4, PDRF 6	PASS	0	0	PASS	PASS	0 / 283	PASS	PASS	0
13RFN845355.las	LAS 1.4, PDRF 6	PASS	0	0	PASS	PASS	0 / 287	PASS	PASS	0
13RFN845370.las	LAS 1.4, PDRF 6	PASS	0	0	PASS	PASS	0 / 309	PASS	PASS	0
13RFN845385.las	LAS 1.4, PDRF 6	PASS	0	0	PASS	PASS	0 / 322	PASS	PASS	0
13RFN845400.las	LAS 1.4, PDRF 6	PASS	0	0	PASS	PASS	0 / 361	PASS	PASS	0
13RFN845415.las	LAS 1.4, PDRF 6	PASS	0	0	PASS	PASS	0 / 301	PASS	PASS	0
13RFN845430.las	LAS 1.4, PDRF 6	PASS	0	0	PASS	PASS	0 / 300	PASS	PASS	0
13RFN845445.las	LAS 1.4, PDRF 6	PASS	0	0	PASS	PASS	0 / 299	PASS	PASS	0
13RFN845460.las	LAS 1.4, PDRF 6	PASS	0	0	PASS	PASS	0 / 285	PASS	PASS	0
13RFN845475.las	LAS 1.4, PDRF 6	PASS	0	0	PASS	PASS	0 / 288	PASS	PASS	0
13RFN845490.las	LAS 1.4, PDRF 6	PASS	0	0	PASS	PASS	0 / 287	PASS	PASS	0
13RFN845505.las	LAS 1.4, PDRF 6	PASS	0	0	PASS	PASS	0 / 300	PASS	PASS	0
13RFN845520.las	LAS 1.4, PDRF 6	PASS	0	0	PASS	PASS	0 / 302	PASS	PASS	0
13RFN845535.las	LAS 1.4, PDRF 6	PASS	0	0	PASS	PASS	0 / 287	PASS	PASS	0
13RFN845550.las	LAS 1.4, PDRF 6	PASS	0	0	PASS	PASS	0 / 288	PASS	PASS	0
13RFN845565.las	LAS 1.4, PDRF 6	PASS	0	0	PASS	PASS	0 / 282	PASS	PASS	0
13RFN845580.las	LAS 1.4, PDRF 6	PASS	0	0	PASS	PASS	0 / 284	PASS	PASS	0
13RFN845595.las	LAS 1.4, PDRF 6	PASS	0	0	PASS	PASS	0 / 288	PASS	PASS	0
13RFN845610.las	LAS 1.4, PDRF 6	PASS	0	0	PASS	PASS	0 / 288	PASS	PASS	0
13RFN845625.las	LAS 1.4, PDRF 6	PASS	0	0	PASS	PASS	0 / 287	PASS	PASS	0
13RFN845640.las	LAS 1.4, PDRF 6	PASS	0	0	PASS	PASS	0 / 298	PASS	PASS	0
13RFN845655.las	LAS 1.4, PDRF 6	PASS	0	0	PASS	PASS	0 / 287	PASS	PASS	0
13RFN845670.las	LAS 1.4, PDRF 6	PASS	0	0	PASS	PASS	0 / 284	PASS	PASS	0
13RFN845685.las	LAS 1.4, PDRF 6	PASS	0	0	PASS	PASS	0 / 283	PASS	PASS	0
13RFN845700.las	LAS 1.4, PDRF 6	PASS	0	0	PASS	PASS	0 / 284	PASS	PASS	0
13RFN845715.las	LAS 1.4, PDRF 6	PASS	0	0	PASS	PASS	0 / 287	PASS	PASS	0
13RFN845730.las	LAS 1.4, PDRF 6	PASS	0	0	PASS	PASS	0 / 287	PASS	PASS	0
13RFN845745.las	LAS 1.4, PDRF 6	PASS	0	0	PASS	PASS	0 / 299	PASS	PASS	0
13RFN845760.las	LAS 1.4, PDRF 6	PASS	0	0	PASS	PASS	0 / 300	PASS	PASS	0
13RFN845775.las	LAS 1.4, PDRF 6	PASS	0	0	PASS	PASS	0 / 288	PASS	PASS	0
13RFN845790.las	LAS 1.4, PDRF 6	PASS	0	0	PASS	PASS	0 / 287	PASS	PASS	0
13RFN845805.las	LAS 1.4, PDRF 6	PASS	0	0	PASS	PASS	0 / 272	PASS	PASS	0
13RFN845820.las	LAS 1.4, PDRF 6	PASS	0	0	PASS	PASS	0 / 288	PASS	PASS	0
13RFN845835.las	LAS 1.4, PDRF 6	PASS	0	0	PASS	PASS	0 / 287	PASS	PASS	0
13RFN845850.las	LAS 1.4, PDRF 6	PASS	0	0	PASS	PASS	0 / 299	PASS	PASS	0
13RFN845865.las	LAS 1.4, PDRF 6	PASS	0	0	PASS	PASS	0 / 302	PASS	PASS	0
13RFN845880.las	LAS 1.4, PDRF 6	PASS	0	0	PASS	PASS	0 / 301	PASS	PASS	0
13RFN845895.las	LAS 1.4, PDRF 6	PASS	0	0	PASS	PASS	0 / 299	PASS	PASS	0
13RFN845910.las	LAS 1.4, PDRF 6	PASS	0	0	PASS	PASS	0 / 287	PASS	PASS	0
13RFN845925.las	LAS 1.4, PDRF 6	PASS	0	0	PASS	PASS	0 / 286	PASS	PASS	0
13RFN860145.las	LAS 1.4, PDRF 6	PASS	0	0	PASS	PASS	0 / 23	PASS	PASS	0
13RFN860160.las	LAS 1.4, PDRF 6	PASS	0	0	PASS	PASS	0 / 46	PASS	PASS	0
13RFN860175.las	LAS 1.4, PDRF 6	PASS	0	0	PASS	PASS	0 / 69	PASS	PASS	0
13RFN860190.las	LAS 1.4, PDRF 6	PASS	0	0	PASS	PASS	0 / 245	PASS	PASS	0
13RFN860205.las	LAS 1.4, PDRF 6	PASS	0	0	PASS	PASS	0 / 291	PASS	PASS	0
13RFN860220.las	LAS 1.4, PDRF 6	PASS	0	0	PASS	PASS	0 / 292	PASS	PASS	0
13RFN860235.las	LAS 1.4, PDRF 6	PASS	0	0	PASS	PASS	0 / 293	PASS	PASS	0

DPH-1.1 Report on ASPRS LAS File Format (Tiled Data) - Compliance - continued

File	LAS Version/PDRF	System ID	Legacy Point Count	Legacy Return Counts	File Source ID	Global Encoding	VLRs / EVLRs	WKT	Intensity	Point Count with Bad Return Info
13RFN860250.las	LAS 1.4, PDRF 6	PASS	0	0	PASS	PASS	0 / 296	PASS	PASS	0
13RFN860265.las	LAS 1.4, PDRF 6	PASS	0	0	PASS	PASS	0 / 299	PASS	PASS	0
13RFN860280.las	LAS 1.4, PDRF 6	PASS	0	0	PASS	PASS	0 / 309	PASS	PASS	0
13RFN860295.las	LAS 1.4, PDRF 6	PASS	0	0	PASS	PASS	0 / 294	PASS	PASS	0
13RFN860310.las	LAS 1.4, PDRF 6	PASS	0	0	PASS	PASS	0 / 279	PASS	PASS	0
13RFN860325.las	LAS 1.4, PDRF 6	PASS	0	0	PASS	PASS	0 / 293	PASS	PASS	0
13RFN860340.las	LAS 1.4, PDRF 6	PASS	0	0	PASS	PASS	0 / 292	PASS	PASS	0
13RFN860355.las	LAS 1.4, PDRF 6	PASS	0	0	PASS	PASS	0 / 294	PASS	PASS	0
13RFN860370.las	LAS 1.4, PDRF 6	PASS	0	0	PASS	PASS	0 / 299	PASS	PASS	0
13RFN860385.las	LAS 1.4, PDRF 6	PASS	0	0	PASS	PASS	0 / 312	PASS	PASS	0
13RFN860400.las	LAS 1.4, PDRF 6	PASS	0	0	PASS	PASS	0 / 339	PASS	PASS	0
13RFN860415.las	LAS 1.4, PDRF 6	PASS	0	0	PASS	PASS	0 / 297	PASS	PASS	0
13RFN860430.las	LAS 1.4, PDRF 6	PASS	0	0	PASS	PASS	0 / 301	PASS	PASS	0
13RFN860445.las	LAS 1.4, PDRF 6	PASS	0	0	PASS	PASS	0 / 301	PASS	PASS	0
13RFN860460.las	LAS 1.4, PDRF 6	PASS	0	0	PASS	PASS	0 / 293	PASS	PASS	0
13RFN860475.las	LAS 1.4, PDRF 6	PASS	0	0	PASS	PASS	0 / 295	PASS	PASS	0
13RFN860490.las	LAS 1.4, PDRF 6	PASS	0	0	PASS	PASS	0 / 295	PASS	PASS	0
13RFN860505.las	LAS 1.4, PDRF 6	PASS	0	0	PASS	PASS	0 / 297	PASS	PASS	0
13RFN860520.las	LAS 1.4, PDRF 6	PASS	0	0	PASS	PASS	0 / 311	PASS	PASS	0
13RFN860535.las	LAS 1.4, PDRF 6	PASS	0	0	PASS	PASS	0 / 318	PASS	PASS	0
13RFN860550.las	LAS 1.4, PDRF 6	PASS	0	0	PASS	PASS	0 / 303	PASS	PASS	0
13RFN860565.las	LAS 1.4, PDRF 6	PASS	0	0	PASS	PASS	0 / 295	PASS	PASS	0
13RFN860580.las	LAS 1.4, PDRF 6	PASS	0	0	PASS	PASS	0 / 294	PASS	PASS	0
13RFN860595.las	LAS 1.4, PDRF 6	PASS	0	0	PASS	PASS	0 / 309	PASS	PASS	0
13RFN860610.las	LAS 1.4, PDRF 6	PASS	0	0	PASS	PASS	0 / 296	PASS	PASS	0
13RFN860625.las	LAS 1.4, PDRF 6	PASS	0	0	PASS	PASS	0 / 309	PASS	PASS	0
13RFN860640.las	LAS 1.4, PDRF 6	PASS	0	0	PASS	PASS	0 / 302	PASS	PASS	0
13RFN860655.las	LAS 1.4, PDRF 6	PASS	0	0	PASS	PASS	0 / 297	PASS	PASS	0
13RFN860670.las	LAS 1.4, PDRF 6	PASS	0	0	PASS	PASS	0 / 295	PASS	PASS	0
13RFN860685.las	LAS 1.4, PDRF 6	PASS	0	0	PASS	PASS	0 / 295	PASS	PASS	0
13RFN860700.las	LAS 1.4, PDRF 6	PASS	0	0	PASS	PASS	0 / 295	PASS	PASS	0
13RFN860715.las	LAS 1.4, PDRF 6	PASS	0	0	PASS	PASS	0 / 309	PASS	PASS	0
13RFN860730.las	LAS 1.4, PDRF 6	PASS	0	0	PASS	PASS	0 / 299	PASS	PASS	0
13RFN860745.las	LAS 1.4, PDRF 6	PASS	0	0	PASS	PASS	0 / 300	PASS	PASS	0
13RFN860760.las	LAS 1.4, PDRF 6	PASS	0	0	PASS	PASS	0 / 299	PASS	PASS	0
13RFN860775.las	LAS 1.4, PDRF 6	PASS	0	0	PASS	PASS	0 / 314	PASS	PASS	0
13RFN860790.las	LAS 1.4, PDRF 6	PASS	0	0	PASS	PASS	0 / 301	PASS	PASS	0
13RFN860805.las	LAS 1.4, PDRF 6	PASS	0	0	PASS	PASS	0 / 314	PASS	PASS	0
13RFN860820.las	LAS 1.4, PDRF 6	PASS	0	0	PASS	PASS	0 / 297	PASS	PASS	0
13RFN860835.las	LAS 1.4, PDRF 6	PASS	0	0	PASS	PASS	0 / 295	PASS	PASS	0
13RFN860850.las	LAS 1.4, PDRF 6	PASS	0	0	PASS	PASS	0 / 298	PASS	PASS	0
13RFN860865.las	LAS 1.4, PDRF 6	PASS	0	0	PASS	PASS	0 / 307	PASS	PASS	0
13RFN860880.las	LAS 1.4, PDRF 6	PASS	0	0	PASS	PASS	0 / 341	PASS	PASS	0
13RFN860895.las	LAS 1.4, PDRF 6	PASS	0	0	PASS	PASS	0 / 305	PASS	PASS	0
13RFN860910.las	LAS 1.4, PDRF 6	PASS	0	0	PASS	PASS	0 / 300	PASS	PASS	0
13RFN860925.las	LAS 1.4, PDRF 6	PASS	0	0	PASS	PASS	0 / 338	PASS	PASS	0
13RFN875190.las	LAS 1.4, PDRF 6	PASS	0	0	PASS	PASS	0 / 66	PASS	PASS	0
13RFN875205.las	LAS 1.4, PDRF 6	PASS	0	0	PASS	PASS	0 / 285	PASS	PASS	0
13RFN875220.las	LAS 1.4, PDRF 6	PASS	0	0	PASS	PASS	0 / 292	PASS	PASS	0

DPH-1.1 Report on ASPRS LAS File Format (Tiled Data) - Compliance - continued

File	LAS Version/PDRF	System ID	Legacy Point Count	Legacy Return Counts	File Source ID	Global Encoding	VLRs / EVLRs	WKT	Intensity	Point Count with Bad Return Info
13RFN875235.las	LAS 1.4, PDRF 6	PASS	0	0	PASS	PASS	0 / 291	PASS	PASS	0
13RFN875250.las	LAS 1.4, PDRF 6	PASS	0	0	PASS	PASS	0 / 287	PASS	PASS	0
13RFN875265.las	LAS 1.4, PDRF 6	PASS	0	0	PASS	PASS	0 / 298	PASS	PASS	0
13RFN875280.las	LAS 1.4, PDRF 6	PASS	0	0	PASS	PASS	0 / 302	PASS	PASS	0
13RFN875295.las	LAS 1.4, PDRF 6	PASS	0	0	PASS	PASS	0 / 293	PASS	PASS	0
13RFN875310.las	LAS 1.4, PDRF 6	PASS	0	0	PASS	PASS	0 / 294	PASS	PASS	0
13RFN875325.las	LAS 1.4, PDRF 6	PASS	0	0	PASS	PASS	0 / 320	PASS	PASS	0
13RFN875340.las	LAS 1.4, PDRF 6	PASS	0	0	PASS	PASS	0 / 319	PASS	PASS	0
13RFN875355.las	LAS 1.4, PDRF 6	PASS	0	0	PASS	PASS	0 / 305	PASS	PASS	0
13RFN875370.las	LAS 1.4, PDRF 6	PASS	0	0	PASS	PASS	0 / 314	PASS	PASS	0
13RFN875385.las	LAS 1.4, PDRF 6	PASS	0	0	PASS	PASS	0 / 305	PASS	PASS	0
13RFN875400.las	LAS 1.4, PDRF 6	PASS	0	0	PASS	PASS	0 / 311	PASS	PASS	0
13RFN875415.las	LAS 1.4, PDRF 6	PASS	0	0	PASS	PASS	0 / 307	PASS	PASS	0
13RFN875430.las	LAS 1.4, PDRF 6	PASS	0	0	PASS	PASS	0 / 335	PASS	PASS	0
13RFN875445.las	LAS 1.4, PDRF 6	PASS	0	0	PASS	PASS	0 / 380	PASS	PASS	0
13RFN875460.las	LAS 1.4, PDRF 6	PASS	0	0	PASS	PASS	0 / 321	PASS	PASS	0
13RFN875475.las	LAS 1.4, PDRF 6	PASS	0	0	PASS	PASS	0 / 319	PASS	PASS	0
13RFN875490.las	LAS 1.4, PDRF 6	PASS	0	0	PASS	PASS	0 / 387	PASS	PASS	0
13RFN875505.las	LAS 1.4, PDRF 6	PASS	0	0	PASS	PASS	0 / 321	PASS	PASS	0
13RFN875520.las	LAS 1.4, PDRF 6	PASS	0	0	PASS	PASS	0 / 315	PASS	PASS	0
13RFN875535.las	LAS 1.4, PDRF 6	PASS	0	0	PASS	PASS	0 / 318	PASS	PASS	0
13RFN875550.las	LAS 1.4, PDRF 6	PASS	0	0	PASS	PASS	0 / 314	PASS	PASS	0
13RFN875565.las	LAS 1.4, PDRF 6	PASS	0	0	PASS	PASS	0 / 318	PASS	PASS	0
13RFN875580.las	LAS 1.4, PDRF 6	PASS	0	0	PASS	PASS	0 / 319	PASS	PASS	0
13RFN875595.las	LAS 1.4, PDRF 6	PASS	0	0	PASS	PASS	0 / 321	PASS	PASS	0
13RFN875610.las	LAS 1.4, PDRF 6	PASS	0	0	PASS	PASS	0 / 321	PASS	PASS	0
13RFN875625.las	LAS 1.4, PDRF 6	PASS	0	0	PASS	PASS	0 / 325	PASS	PASS	0
13RFN875640.las	LAS 1.4, PDRF 6	PASS	0	0	PASS	PASS	0 / 331	PASS	PASS	0
13RFN875655.las	LAS 1.4, PDRF 6	PASS	0	0	PASS	PASS	0 / 355	PASS	PASS	0
13RFN875670.las	LAS 1.4, PDRF 6	PASS	0	0	PASS	PASS	0 / 346	PASS	PASS	0
13RFN875685.las	LAS 1.4, PDRF 6	PASS	0	0	PASS	PASS	0 / 342	PASS	PASS	0
13RFN875700.las	LAS 1.4, PDRF 6	PASS	0	0	PASS	PASS	0 / 319	PASS	PASS	0
13RFN875715.las	LAS 1.4, PDRF 6	PASS	0	0	PASS	PASS	0 / 318	PASS	PASS	0
13RFN875730.las	LAS 1.4, PDRF 6	PASS	0	0	PASS	PASS	0 / 312	PASS	PASS	0
13RFN875745.las	LAS 1.4, PDRF 6	PASS	0	0	PASS	PASS	0 / 314	PASS	PASS	0
13RFN875760.las	LAS 1.4, PDRF 6	PASS	0	0	PASS	PASS	0 / 388	PASS	PASS	0
13RFN875775.las	LAS 1.4, PDRF 6	PASS	0	0	PASS	PASS	0 / 366	PASS	PASS	0
13RFN875790.las	LAS 1.4, PDRF 6	PASS	0	0	PASS	PASS	0 / 403	PASS	PASS	0
13RFN875805.las	LAS 1.4, PDRF 6	PASS	0	0	PASS	PASS	0 / 373	PASS	PASS	0
13RFN875820.las	LAS 1.4, PDRF 6	PASS	0	0	PASS	PASS	0 / 321	PASS	PASS	0
13RFN875835.las	LAS 1.4, PDRF 6	PASS	0	0	PASS	PASS	0 / 327	PASS	PASS	0
13RFN875850.las	LAS 1.4, PDRF 6	PASS	0	0	PASS	PASS	0 / 312	PASS	PASS	0
13RFN875865.las	LAS 1.4, PDRF 6	PASS	0	0	PASS	PASS	0 / 313	PASS	PASS	0
13RFN875880.las	LAS 1.4, PDRF 6	PASS	0	0	PASS	PASS	0 / 315	PASS	PASS	0
13RFN875895.las	LAS 1.4, PDRF 6	PASS	0	0	PASS	PASS	0 / 331	PASS	PASS	0
13RFN875910.las	LAS 1.4, PDRF 6	PASS	0	0	PASS	PASS	0 / 315	PASS	PASS	0
13RFN875925.las	LAS 1.4, PDRF 6	PASS	0	0	PASS	PASS	0 / 317	PASS	PASS	0
13RFN890190.las	LAS 1.4, PDRF 6	PASS	0	0	PASS	PASS	0 / 21	PASS	PASS	0
13RFN890205.las	LAS 1.4, PDRF 6	PASS	0	0	PASS	PASS	0 / 266	PASS	PASS	0

DPH-1.1 Report on ASPRS LAS File Format (Tiled Data) - Compliance - continued

File	LAS Version/PDRF	System ID	Legacy Point Count	Legacy Return Counts	File Source ID	Global Encoding	VLRs / EVLRs	WKT	Intensity	Point Count with Bad Return Info
13RFN890220.las	LAS 1.4, PDRF 6	PASS	0	0	PASS	PASS	0 / 288	PASS	PASS	0
13RFN890235.las	LAS 1.4, PDRF 6	PASS	0	0	PASS	PASS	0 / 288	PASS	PASS	0
13RFN890250.las	LAS 1.4, PDRF 6	PASS	0	0	PASS	PASS	0 / 299	PASS	PASS	0
13RFN890265.las	LAS 1.4, PDRF 6	PASS	0	0	PASS	PASS	0 / 300	PASS	PASS	0
13RFN890280.las	LAS 1.4, PDRF 6	PASS	0	0	PASS	PASS	0 / 300	PASS	PASS	0
13RFN890295.las	LAS 1.4, PDRF 6	PASS	0	0	PASS	PASS	0 / 288	PASS	PASS	0
13RFN890310.las	LAS 1.4, PDRF 6	PASS	0	0	PASS	PASS	0 / 299	PASS	PASS	0
13RFN890325.las	LAS 1.4, PDRF 6	PASS	0	0	PASS	PASS	0 / 317	PASS	PASS	0
13RFN890340.las	LAS 1.4, PDRF 6	PASS	0	0	PASS	PASS	0 / 313	PASS	PASS	0
13RFN890355.las	LAS 1.4, PDRF 6	PASS	0	0	PASS	PASS	0 / 318	PASS	PASS	0
13RFN890370.las	LAS 1.4, PDRF 6	PASS	0	0	PASS	PASS	0 / 321	PASS	PASS	0
13RFN890385.las	LAS 1.4, PDRF 6	PASS	0	0	PASS	PASS	0 / 325	PASS	PASS	0
13RFN890400.las	LAS 1.4, PDRF 6	PASS	0	0	PASS	PASS	0 / 330	PASS	PASS	0
13RFN890415.las	LAS 1.4, PDRF 6	PASS	0	0	PASS	PASS	0 / 333	PASS	PASS	0
13RFN890430.las	LAS 1.4, PDRF 6	PASS	0	0	PASS	PASS	0 / 358	PASS	PASS	0
13RFN890445.las	LAS 1.4, PDRF 6	PASS	0	0	PASS	PASS	0 / 316	PASS	PASS	0
13RFN890460.las	LAS 1.4, PDRF 6	PASS	0	0	PASS	PASS	0 / 320	PASS	PASS	0
13RFN890475.las	LAS 1.4, PDRF 6	PASS	0	0	PASS	PASS	0 / 346	PASS	PASS	0
13RFN890490.las	LAS 1.4, PDRF 6	PASS	0	0	PASS	PASS	0 / 333	PASS	PASS	0
13RFN890505.las	LAS 1.4, PDRF 6	PASS	0	0	PASS	PASS	0 / 324	PASS	PASS	0
13RFN890520.las	LAS 1.4, PDRF 6	PASS	0	0	PASS	PASS	0 / 317	PASS	PASS	0
13RFN890535.las	LAS 1.4, PDRF 6	PASS	0	0	PASS	PASS	0 / 315	PASS	PASS	0
13RFN890550.las	LAS 1.4, PDRF 6	PASS	0	0	PASS	PASS	0 / 315	PASS	PASS	0
13RFN890565.las	LAS 1.4, PDRF 6	PASS	0	0	PASS	PASS	0 / 322	PASS	PASS	0
13RFN890580.las	LAS 1.4, PDRF 6	PASS	0	0	PASS	PASS	0 / 317	PASS	PASS	0
13RFN890595.las	LAS 1.4, PDRF 6	PASS	0	0	PASS	PASS	0 / 316	PASS	PASS	0
13RFN890610.las	LAS 1.4, PDRF 6	PASS	0	0	PASS	PASS	0 / 317	PASS	PASS	0
13RFN890625.las	LAS 1.4, PDRF 6	PASS	0	0	PASS	PASS	0 / 322	PASS	PASS	0
13RFN890640.las	LAS 1.4, PDRF 6	PASS	0	0	PASS	PASS	0 / 319	PASS	PASS	0
13RFN890655.las	LAS 1.4, PDRF 6	PASS	0	0	PASS	PASS	0 / 369	PASS	PASS	0
13RFN890670.las	LAS 1.4, PDRF 6	PASS	0	0	PASS	PASS	0 / 371	PASS	PASS	0
13RFN890685.las	LAS 1.4, PDRF 6	PASS	0	0	PASS	PASS	0 / 330	PASS	PASS	0
13RFN890700.las	LAS 1.4, PDRF 6	PASS	0	0	PASS	PASS	0 / 317	PASS	PASS	0
13RFN890715.las	LAS 1.4, PDRF 6	PASS	0	0	PASS	PASS	0 / 318	PASS	PASS	0
13RFN890730.las	LAS 1.4, PDRF 6	PASS	0	0	PASS	PASS	0 / 322	PASS	PASS	0
13RFN890745.las	LAS 1.4, PDRF 6	PASS	0	0	PASS	PASS	0 / 322	PASS	PASS	0
13RFN890760.las	LAS 1.4, PDRF 6	PASS	0	0	PASS	PASS	0 / 333	PASS	PASS	0
13RFN890775.las	LAS 1.4, PDRF 6	PASS	0	0	PASS	PASS	0 / 318	PASS	PASS	0
13RFN890790.las	LAS 1.4, PDRF 6	PASS	0	0	PASS	PASS	0 / 313	PASS	PASS	0
13RFN890805.las	LAS 1.4, PDRF 6	PASS	0	0	PASS	PASS	0 / 319	PASS	PASS	0
13RFN890820.las	LAS 1.4, PDRF 6	PASS	0	0	PASS	PASS	0 / 317	PASS	PASS	0
13RFN890835.las	LAS 1.4, PDRF 6	PASS	0	0	PASS	PASS	0 / 317	PASS	PASS	0
13RFN890850.las	LAS 1.4, PDRF 6	PASS	0	0	PASS	PASS	0 / 318	PASS	PASS	0
13RFN890865.las	LAS 1.4, PDRF 6	PASS	0	0	PASS	PASS	0 / 318	PASS	PASS	0
13RFN890880.las	LAS 1.4, PDRF 6	PASS	0	0	PASS	PASS	0 / 320	PASS	PASS	0
13RFN890895.las	LAS 1.4, PDRF 6	PASS	0	0	PASS	PASS	0 / 318	PASS	PASS	0
13RFN890910.las	LAS 1.4, PDRF 6	PASS	0	0	PASS	PASS	0 / 315	PASS	PASS	0
13RFN890925.las	LAS 1.4, PDRF 6	PASS	0	0	PASS	PASS	0 / 314	PASS	PASS	0
13RFN905190.las	LAS 1.4, PDRF 6	PASS	0	0	PASS	PASS	0 / 11	PASS	PASS	0

DPH-1.1 Report on ASPRS LAS File Format (Tiled Data) - Compliance - continued

File	LAS Version/PDRF	System ID	Legacy Point Count	Legacy Return Counts	File Source ID	Global Encoding	VLRs / EVLRs	WKT	Intensity	Point Count with Bad Return Info
13RFN905205.las	LAS 1.4, PDRF 6	PASS	0	0	PASS	PASS	0 / 68	PASS	PASS	0
13RFN905220.las	LAS 1.4, PDRF 6	PASS	0	0	PASS	PASS	0 / 247	PASS	PASS	0
13RFN905235.las	LAS 1.4, PDRF 6	PASS	0	0	PASS	PASS	0 / 295	PASS	PASS	0
13RFN905250.las	LAS 1.4, PDRF 6	PASS	0	0	PASS	PASS	0 / 295	PASS	PASS	0
13RFN905265.las	LAS 1.4, PDRF 6	PASS	0	0	PASS	PASS	0 / 297	PASS	PASS	0
13RFN905280.las	LAS 1.4, PDRF 6	PASS	0	0	PASS	PASS	0 / 292	PASS	PASS	0
13RFN905295.las	LAS 1.4, PDRF 6	PASS	0	0	PASS	PASS	0 / 295	PASS	PASS	0
13RFN905310.las	LAS 1.4, PDRF 6	PASS	0	0	PASS	PASS	0 / 296	PASS	PASS	0
13RFN905325.las	LAS 1.4, PDRF 6	PASS	0	0	PASS	PASS	0 / 315	PASS	PASS	0
13RFN905340.las	LAS 1.4, PDRF 6	PASS	0	0	PASS	PASS	0 / 313	PASS	PASS	0
13RFN905355.las	LAS 1.4, PDRF 6	PASS	0	0	PASS	PASS	0 / 309	PASS	PASS	0
13RFN905370.las	LAS 1.4, PDRF 6	PASS	0	0	PASS	PASS	0 / 312	PASS	PASS	0
13RFN905385.las	LAS 1.4, PDRF 6	PASS	0	0	PASS	PASS	0 / 297	PASS	PASS	0
13RFN905400.las	LAS 1.4, PDRF 6	PASS	0	0	PASS	PASS	0 / 300	PASS	PASS	0
13RFN905415.las	LAS 1.4, PDRF 6	PASS	0	0	PASS	PASS	0 / 300	PASS	PASS	0
13RFN905430.las	LAS 1.4, PDRF 6	PASS	0	0	PASS	PASS	0 / 300	PASS	PASS	0
13RFN905445.las	LAS 1.4, PDRF 6	PASS	0	0	PASS	PASS	0 / 301	PASS	PASS	0
13RFN905460.las	LAS 1.4, PDRF 6	PASS	0	0	PASS	PASS	0 / 300	PASS	PASS	0
13RFN905475.las	LAS 1.4, PDRF 6	PASS	0	0	PASS	PASS	0 / 300	PASS	PASS	0
13RFN905490.las	LAS 1.4, PDRF 6	PASS	0	0	PASS	PASS	0 / 296	PASS	PASS	0
13RFN905505.las	LAS 1.4, PDRF 6	PASS	0	0	PASS	PASS	0 / 297	PASS	PASS	0
13RFN905520.las	LAS 1.4, PDRF 6	PASS	0	0	PASS	PASS	0 / 297	PASS	PASS	0
13RFN905535.las	LAS 1.4, PDRF 6	PASS	0	0	PASS	PASS	0 / 297	PASS	PASS	0
13RFN905550.las	LAS 1.4, PDRF 6	PASS	0	0	PASS	PASS	0 / 297	PASS	PASS	0
13RFN905565.las	LAS 1.4, PDRF 6	PASS	0	0	PASS	PASS	0 / 296	PASS	PASS	0
13RFN905580.las	LAS 1.4, PDRF 6	PASS	0	0	PASS	PASS	0 / 295	PASS	PASS	0
13RFN905595.las	LAS 1.4, PDRF 6	PASS	0	0	PASS	PASS	0 / 295	PASS	PASS	0
13RFN905610.las	LAS 1.4, PDRF 6	PASS	0	0	PASS	PASS	0 / 292	PASS	PASS	0
13RFN905625.las	LAS 1.4, PDRF 6	PASS	0	0	PASS	PASS	0 / 292	PASS	PASS	0
13RFN905640.las	LAS 1.4, PDRF 6	PASS	0	0	PASS	PASS	0 / 278	PASS	PASS	0
13RFN905655.las	LAS 1.4, PDRF 6	PASS	0	0	PASS	PASS	0 / 307	PASS	PASS	0
13RFN905670.las	LAS 1.4, PDRF 6	PASS	0	0	PASS	PASS	0 / 291	PASS	PASS	0
13RFN905685.las	LAS 1.4, PDRF 6	PASS	0	0	PASS	PASS	0 / 279	PASS	PASS	0
13RFN905700.las	LAS 1.4, PDRF 6	PASS	0	0	PASS	PASS	0 / 285	PASS	PASS	0
13RFN905715.las	LAS 1.4, PDRF 6	PASS	0	0	PASS	PASS	0 / 286	PASS	PASS	0
13RFN905730.las	LAS 1.4, PDRF 6	PASS	0	0	PASS	PASS	0 / 269	PASS	PASS	0
13RFN905745.las	LAS 1.4, PDRF 6	PASS	0	0	PASS	PASS	0 / 263	PASS	PASS	0
13RFN905760.las	LAS 1.4, PDRF 6	PASS	0	0	PASS	PASS	0 / 269	PASS	PASS	0
13RFN905775.las	LAS 1.4, PDRF 6	PASS	0	0	PASS	PASS	0 / 263	PASS	PASS	0
13RFN905790.las	LAS 1.4, PDRF 6	PASS	0	0	PASS	PASS	0 / 269	PASS	PASS	0
13RFN905805.las	LAS 1.4, PDRF 6	PASS	0	0	PASS	PASS	0 / 277	PASS	PASS	0
13RFN905820.las	LAS 1.4, PDRF 6	PASS	0	0	PASS	PASS	0 / 277	PASS	PASS	0
13RFN905835.las	LAS 1.4, PDRF 6	PASS	0	0	PASS	PASS	0 / 291	PASS	PASS	0
13RFN905850.las	LAS 1.4, PDRF 6	PASS	0	0	PASS	PASS	0 / 280	PASS	PASS	0
13RFN905865.las	LAS 1.4, PDRF 6	PASS	0	0	PASS	PASS	0 / 293	PASS	PASS	0
13RFN905880.las	LAS 1.4, PDRF 6	PASS	0	0	PASS	PASS	0 / 291	PASS	PASS	0
13RFN905895.las	LAS 1.4, PDRF 6	PASS	0	0	PASS	PASS	0 / 290	PASS	PASS	0
13RFN905910.las	LAS 1.4, PDRF 6	PASS	0	0	PASS	PASS	0 / 292	PASS	PASS	0
13RFN905925.las	LAS 1.4, PDRF 6	PASS	0	0	PASS	PASS	0 / 291	PASS	PASS	0

DPH-1.1 Report on ASPRS LAS File Format (Tiled Data) - Compliance - continued

File	LAS Version/PDRF	System ID	Legacy Point Count	Legacy Return Counts	File Source ID	Global Encoding	VLRs / EVLRs	WKT	Intensity	Point Count with Bad Return Info
13RFN920220.las	LAS 1.4, PDRF 6	PASS	0	0	PASS	PASS	0 / 16	PASS	PASS	0
13RFN920235.las	LAS 1.4, PDRF 6	PASS	0	0	PASS	PASS	0 / 277	PASS	PASS	0
13RFN920250.las	LAS 1.4, PDRF 6	PASS	0	0	PASS	PASS	0 / 305	PASS	PASS	0
13RFN920265.las	LAS 1.4, PDRF 6	PASS	0	0	PASS	PASS	0 / 292	PASS	PASS	0
13RFN920280.las	LAS 1.4, PDRF 6	PASS	0	0	PASS	PASS	0 / 285	PASS	PASS	0
13RFN920295.las	LAS 1.4, PDRF 6	PASS	0	0	PASS	PASS	0 / 285	PASS	PASS	0
13RFN920310.las	LAS 1.4, PDRF 6	PASS	0	0	PASS	PASS	0 / 303	PASS	PASS	0
13RFN920325.las	LAS 1.4, PDRF 6	PASS	0	0	PASS	PASS	0 / 323	PASS	PASS	0
13RFN920340.las	LAS 1.4, PDRF 6	PASS	0	0	PASS	PASS	0 / 318	PASS	PASS	0
13RFN920355.las	LAS 1.4, PDRF 6	PASS	0	0	PASS	PASS	0 / 313	PASS	PASS	0
13RFN920370.las	LAS 1.4, PDRF 6	PASS	0	0	PASS	PASS	0 / 308	PASS	PASS	0
13RFN920385.las	LAS 1.4, PDRF 6	PASS	0	0	PASS	PASS	0 / 281	PASS	PASS	0
13RFN920400.las	LAS 1.4, PDRF 6	PASS	0	0	PASS	PASS	0 / 291	PASS	PASS	0
13RFN920415.las	LAS 1.4, PDRF 6	PASS	0	0	PASS	PASS	0 / 287	PASS	PASS	0
13RFN920430.las	LAS 1.4, PDRF 6	PASS	0	0	PASS	PASS	0 / 285	PASS	PASS	0
13RFN920445.las	LAS 1.4, PDRF 6	PASS	0	0	PASS	PASS	0 / 292	PASS	PASS	0
13RFN920460.las	LAS 1.4, PDRF 6	PASS	0	0	PASS	PASS	0 / 292	PASS	PASS	0
13RFN920475.las	LAS 1.4, PDRF 6	PASS	0	0	PASS	PASS	0 / 291	PASS	PASS	0
13RFN920490.las	LAS 1.4, PDRF 6	PASS	0	0	PASS	PASS	0 / 292	PASS	PASS	0
13RFN920505.las	LAS 1.4, PDRF 6	PASS	0	0	PASS	PASS	0 / 292	PASS	PASS	0
13RFN920520.las	LAS 1.4, PDRF 6	PASS	0	0	PASS	PASS	0 / 293	PASS	PASS	0
13RFN920535.las	LAS 1.4, PDRF 6	PASS	0	0	PASS	PASS	0 / 292	PASS	PASS	0
13RFN920550.las	LAS 1.4, PDRF 6	PASS	0	0	PASS	PASS	0 / 293	PASS	PASS	0
13RFN920565.las	LAS 1.4, PDRF 6	PASS	0	0	PASS	PASS	0 / 292	PASS	PASS	0
13RFN920580.las	LAS 1.4, PDRF 6	PASS	0	0	PASS	PASS	0 / 292	PASS	PASS	0
13RFN920595.las	LAS 1.4, PDRF 6	PASS	0	0	PASS	PASS	0 / 287	PASS	PASS	0
13RFN920610.las	LAS 1.4, PDRF 6	PASS	0	0	PASS	PASS	0 / 292	PASS	PASS	0
13RFN920625.las	LAS 1.4, PDRF 6	PASS	0	0	PASS	PASS	0 / 292	PASS	PASS	0
13RFN920640.las	LAS 1.4, PDRF 6	PASS	0	0	PASS	PASS	0 / 293	PASS	PASS	0
13RFN920655.las	LAS 1.4, PDRF 6	PASS	0	0	PASS	PASS	0 / 293	PASS	PASS	0
13RFN920670.las	LAS 1.4, PDRF 6	PASS	0	0	PASS	PASS	0 / 291	PASS	PASS	0
13RFN920685.las	LAS 1.4, PDRF 6	PASS	0	0	PASS	PASS	0 / 287	PASS	PASS	0
13RFN920700.las	LAS 1.4, PDRF 6	PASS	0	0	PASS	PASS	0 / 284	PASS	PASS	0
13RFN920715.las	LAS 1.4, PDRF 6	PASS	0	0	PASS	PASS	0 / 279	PASS	PASS	0
13RFN920730.las	LAS 1.4, PDRF 6	PASS	0	0	PASS	PASS	0 / 283	PASS	PASS	0
13RFN920745.las	LAS 1.4, PDRF 6	PASS	0	0	PASS	PASS	0 / 276	PASS	PASS	0
13RFN920760.las	LAS 1.4, PDRF 6	PASS	0	0	PASS	PASS	0 / 275	PASS	PASS	0
13RFN920775.las	LAS 1.4, PDRF 6	PASS	0	0	PASS	PASS	0 / 276	PASS	PASS	0
13RFN920790.las	LAS 1.4, PDRF 6	PASS	0	0	PASS	PASS	0 / 268	PASS	PASS	0
13RFN920805.las	LAS 1.4, PDRF 6	PASS	0	0	PASS	PASS	0 / 273	PASS	PASS	0
13RFN920820.las	LAS 1.4, PDRF 6	PASS	0	0	PASS	PASS	0 / 278	PASS	PASS	0
13RFN920835.las	LAS 1.4, PDRF 6	PASS	0	0	PASS	PASS	0 / 278	PASS	PASS	0
13RFN920850.las	LAS 1.4, PDRF 6	PASS	0	0	PASS	PASS	0 / 272	PASS	PASS	0
13RFN920865.las	LAS 1.4, PDRF 6	PASS	0	0	PASS	PASS	0 / 276	PASS	PASS	0
13RFN920880.las	LAS 1.4, PDRF 6	PASS	0	0	PASS	PASS	0 / 276	PASS	PASS	0
13RFN920895.las	LAS 1.4, PDRF 6	PASS	0	0	PASS	PASS	0 / 275	PASS	PASS	0
13RFN920910.las	LAS 1.4, PDRF 6	PASS	0	0	PASS	PASS	0 / 275	PASS	PASS	0
13RFN920925.las	LAS 1.4, PDRF 6	PASS	0	0	PASS	PASS	0 / 276	PASS	PASS	0
13RFN935235.las	LAS 1.4, PDRF 6	PASS	0	0	PASS	PASS	0 / 10	PASS	PASS	0

DPH-1.1 Report on ASPRS LAS File Format (Tiled Data) - Compliance - continued

File	LAS Version/PDRF	System ID	Legacy Point Count	Legacy Return Counts	File Source ID	Global Encoding	VLRs / EVLRs	WKT	Intensity	Point Count with Bad Return Info
13RFN935250.las	LAS 1.4, PDRF 6	PASS	0	0	PASS	PASS	0 / 44	PASS	PASS	0
13RFN935265.las	LAS 1.4, PDRF 6	PASS	0	0	PASS	PASS	0 / 244	PASS	PASS	0
13RFN935280.las	LAS 1.4, PDRF 6	PASS	0	0	PASS	PASS	0 / 253	PASS	PASS	0
13RFN935295.las	LAS 1.4, PDRF 6	PASS	0	0	PASS	PASS	0 / 264	PASS	PASS	0
13RFN935310.las	LAS 1.4, PDRF 6	PASS	0	0	PASS	PASS	0 / 294	PASS	PASS	0
13RFN935325.las	LAS 1.4, PDRF 6	PASS	0	0	PASS	PASS	0 / 319	PASS	PASS	0
13RFN935340.las	LAS 1.4, PDRF 6	PASS	0	0	PASS	PASS	0 / 314	PASS	PASS	0
13RFN935355.las	LAS 1.4, PDRF 6	PASS	0	0	PASS	PASS	0 / 359	PASS	PASS	0
13RFN935370.las	LAS 1.4, PDRF 6	PASS	0	0	PASS	PASS	0 / 317	PASS	PASS	0
13RFN935385.las	LAS 1.4, PDRF 6	PASS	0	0	PASS	PASS	0 / 287	PASS	PASS	0
13RFN935400.las	LAS 1.4, PDRF 6	PASS	0	0	PASS	PASS	0 / 288	PASS	PASS	0
13RFN935415.las	LAS 1.4, PDRF 6	PASS	0	0	PASS	PASS	0 / 288	PASS	PASS	0
13RFN935430.las	LAS 1.4, PDRF 6	PASS	0	0	PASS	PASS	0 / 288	PASS	PASS	0
13RFN935445.las	LAS 1.4, PDRF 6	PASS	0	0	PASS	PASS	0 / 286	PASS	PASS	0
13RFN935460.las	LAS 1.4, PDRF 6	PASS	0	0	PASS	PASS	0 / 288	PASS	PASS	0
13RFN935475.las	LAS 1.4, PDRF 6	PASS	0	0	PASS	PASS	0 / 288	PASS	PASS	0
13RFN935490.las	LAS 1.4, PDRF 6	PASS	0	0	PASS	PASS	0 / 294	PASS	PASS	0
13RFN935505.las	LAS 1.4, PDRF 6	PASS	0	0	PASS	PASS	0 / 292	PASS	PASS	0
13RFN935520.las	LAS 1.4, PDRF 6	PASS	0	0	PASS	PASS	0 / 294	PASS	PASS	0
13RFN935535.las	LAS 1.4, PDRF 6	PASS	0	0	PASS	PASS	0 / 299	PASS	PASS	0
13RFN935550.las	LAS 1.4, PDRF 6	PASS	0	0	PASS	PASS	0 / 298	PASS	PASS	0
13RFN935565.las	LAS 1.4, PDRF 6	PASS	0	0	PASS	PASS	0 / 299	PASS	PASS	0
13RFN935580.las	LAS 1.4, PDRF 6	PASS	0	0	PASS	PASS	0 / 300	PASS	PASS	0
13RFN935595.las	LAS 1.4, PDRF 6	PASS	0	0	PASS	PASS	0 / 294	PASS	PASS	0
13RFN935610.las	LAS 1.4, PDRF 6	PASS	0	0	PASS	PASS	0 / 299	PASS	PASS	0
13RFN935625.las	LAS 1.4, PDRF 6	PASS	0	0	PASS	PASS	0 / 298	PASS	PASS	0
13RFN935640.las	LAS 1.4, PDRF 6	PASS	0	0	PASS	PASS	0 / 300	PASS	PASS	0
13RFN935655.las	LAS 1.4, PDRF 6	PASS	0	0	PASS	PASS	0 / 298	PASS	PASS	0
13RFN935670.las	LAS 1.4, PDRF 6	PASS	0	0	PASS	PASS	0 / 294	PASS	PASS	0
13RFN935685.las	LAS 1.4, PDRF 6	PASS	0	0	PASS	PASS	0 / 300	PASS	PASS	0
13RFN935700.las	LAS 1.4, PDRF 6	PASS	0	0	PASS	PASS	0 / 298	PASS	PASS	0
13RFN935715.las	LAS 1.4, PDRF 6	PASS	0	0	PASS	PASS	0 / 298	PASS	PASS	0
13RFN935730.las	LAS 1.4, PDRF 6	PASS	0	0	PASS	PASS	0 / 299	PASS	PASS	0
13RFN935745.las	LAS 1.4, PDRF 6	PASS	0	0	PASS	PASS	0 / 299	PASS	PASS	0
13RFN935760.las	LAS 1.4, PDRF 6	PASS	0	0	PASS	PASS	0 / 293	PASS	PASS	0
13RFN935775.las	LAS 1.4, PDRF 6	PASS	0	0	PASS	PASS	0 / 288	PASS	PASS	0
13RFN935790.las	LAS 1.4, PDRF 6	PASS	0	0	PASS	PASS	0 / 288	PASS	PASS	0
13RFN935805.las	LAS 1.4, PDRF 6	PASS	0	0	PASS	PASS	0 / 288	PASS	PASS	0
13RFN935820.las	LAS 1.4, PDRF 6	PASS	0	0	PASS	PASS	0 / 288	PASS	PASS	0
13RFN935835.las	LAS 1.4, PDRF 6	PASS	0	0	PASS	PASS	0 / 283	PASS	PASS	0
13RFN935850.las	LAS 1.4, PDRF 6	PASS	0	0	PASS	PASS	0 / 263	PASS	PASS	0
13RFN935865.las	LAS 1.4, PDRF 6	PASS	0	0	PASS	PASS	0 / 269	PASS	PASS	0
13RFN935880.las	LAS 1.4, PDRF 6	PASS	0	0	PASS	PASS	0 / 276	PASS	PASS	0
13RFN935895.las	LAS 1.4, PDRF 6	PASS	0	0	PASS	PASS	0 / 282	PASS	PASS	0
13RFN935910.las	LAS 1.4, PDRF 6	PASS	0	0	PASS	PASS	0 / 284	PASS	PASS	0
13RFN935925.las	LAS 1.4, PDRF 6	PASS	0	0	PASS	PASS	0 / 284	PASS	PASS	0
13RFP005000.las	LAS 1.4, PDRF 6	PASS	0	0	PASS	PASS	0 / 292	PASS	PASS	0
13RFP005015.las	LAS 1.4, PDRF 6	PASS	0	0	PASS	PASS	0 / 294	PASS	PASS	0
13RFP005030.las	LAS 1.4, PDRF 6	PASS	0	0	PASS	PASS	0 / 294	PASS	PASS	0

DPH-1.1 Report on ASPRS LAS File Format (Tiled Data) - Compliance - continued

File	LAS Version/PDRF	System ID	Legacy Point Count	Legacy Return Counts	File Source ID	Global Encoding	VLRs / EVLRs	WKT	Intensity	Point Count with Bad Return Info
13RFP005045.las	LAS 1.4, PDRF 6	PASS	0	0	PASS	PASS	0 / 292	PASS	PASS	0
13RFP005060.las	LAS 1.4, PDRF 6	PASS	0	0	PASS	PASS	0 / 294	PASS	PASS	0
13RFP005075.las	LAS 1.4, PDRF 6	PASS	0	0	PASS	PASS	0 / 294	PASS	PASS	0
13RFP005090.las	LAS 1.4, PDRF 6	PASS	0	0	PASS	PASS	0 / 294	PASS	PASS	0
13RFP005105.las	LAS 1.4, PDRF 6	PASS	0	0	PASS	PASS	0 / 294	PASS	PASS	0
13RFP005120.las	LAS 1.4, PDRF 6	PASS	0	0	PASS	PASS	0 / 295	PASS	PASS	0
13RFP005135.las	LAS 1.4, PDRF 6	PASS	0	0	PASS	PASS	0 / 293	PASS	PASS	0
13RFP005150.las	LAS 1.4, PDRF 6	PASS	0	0	PASS	PASS	0 / 295	PASS	PASS	0
13RFP005165.las	LAS 1.4, PDRF 6	PASS	0	0	PASS	PASS	0 / 292	PASS	PASS	0
13RFP005180.las	LAS 1.4, PDRF 6	PASS	0	0	PASS	PASS	0 / 294	PASS	PASS	0
13RFP005195.las	LAS 1.4, PDRF 6	PASS	0	0	PASS	PASS	0 / 296	PASS	PASS	0
13RFP005210.las	LAS 1.4, PDRF 6	PASS	0	0	PASS	PASS	0 / 291	PASS	PASS	0
13RFP005225.las	LAS 1.4, PDRF 6	PASS	0	0	PASS	PASS	0 / 293	PASS	PASS	0
13RFP005240.las	LAS 1.4, PDRF 6	PASS	0	0	PASS	PASS	0 / 296	PASS	PASS	0
13RFP005255.las	LAS 1.4, PDRF 6	PASS	0	0	PASS	PASS	0 / 295	PASS	PASS	0
13RFP005270.las	LAS 1.4, PDRF 6	PASS	0	0	PASS	PASS	0 / 295	PASS	PASS	0
13RFP005285.las	LAS 1.4, PDRF 6	PASS	0	0	PASS	PASS	0 / 292	PASS	PASS	0
13RFP005300.las	LAS 1.4, PDRF 6	PASS	0	0	PASS	PASS	0 / 294	PASS	PASS	0
13RFP005315.las	LAS 1.4, PDRF 6	PASS	0	0	PASS	PASS	0 / 295	PASS	PASS	0
13RFP005330.las	LAS 1.4, PDRF 6	PASS	0	0	PASS	PASS	0 / 294	PASS	PASS	0
13RFP005345.las	LAS 1.4, PDRF 6	PASS	0	0	PASS	PASS	0 / 292	PASS	PASS	0
13RFP005360.las	LAS 1.4, PDRF 6	PASS	0	0	PASS	PASS	0 / 295	PASS	PASS	0
13RFP005375.las	LAS 1.4, PDRF 6	PASS	0	0	PASS	PASS	0 / 293	PASS	PASS	0
13RFP005390.las	LAS 1.4, PDRF 6	PASS	0	0	PASS	PASS	0 / 296	PASS	PASS	0
13RFP005405.las	LAS 1.4, PDRF 6	PASS	0	0	PASS	PASS	0 / 295	PASS	PASS	0
13RFP005420.las	LAS 1.4, PDRF 6	PASS	0	0	PASS	PASS	0 / 296	PASS	PASS	0
13RFP005435.las	LAS 1.4, PDRF 6	PASS	0	0	PASS	PASS	0 / 294	PASS	PASS	0
13RFP005450.las	LAS 1.4, PDRF 6	PASS	0	0	PASS	PASS	0 / 295	PASS	PASS	0
13RFP005465.las	LAS 1.4, PDRF 6	PASS	0	0	PASS	PASS	0 / 295	PASS	PASS	0
13RFP005480.las	LAS 1.4, PDRF 6	PASS	0	0	PASS	PASS	0 / 293	PASS	PASS	0
13RFP005495.las	LAS 1.4, PDRF 6	PASS	0	0	PASS	PASS	0 / 296	PASS	PASS	0
13RFP005510.las	LAS 1.4, PDRF 6	PASS	0	0	PASS	PASS	0 / 296	PASS	PASS	0
13RFP005525.las	LAS 1.4, PDRF 6	PASS	0	0	PASS	PASS	0 / 293	PASS	PASS	0
13RFP005540.las	LAS 1.4, PDRF 6	PASS	0	0	PASS	PASS	0 / 295	PASS	PASS	0
13RFP005555.las	LAS 1.4, PDRF 6	PASS	0	0	PASS	PASS	0 / 296	PASS	PASS	0
13RFP005570.las	LAS 1.4, PDRF 6	PASS	0	0	PASS	PASS	0 / 296	PASS	PASS	0
13RFP005585.las	LAS 1.4, PDRF 6	PASS	0	0	PASS	PASS	0 / 295	PASS	PASS	0
13RFP005600.las	LAS 1.4, PDRF 6	PASS	0	0	PASS	PASS	0 / 305	PASS	PASS	0
13RFP005615.las	LAS 1.4, PDRF 6	PASS	0	0	PASS	PASS	0 / 293	PASS	PASS	0
13RFP005630.las	LAS 1.4, PDRF 6	PASS	0	0	PASS	PASS	0 / 295	PASS	PASS	0
13RFP005645.las	LAS 1.4, PDRF 6	PASS	0	0	PASS	PASS	0 / 296	PASS	PASS	0
13RFP005660.las	LAS 1.4, PDRF 6	PASS	0	0	PASS	PASS	0 / 296	PASS	PASS	0
13RFP005675.las	LAS 1.4, PDRF 6	PASS	0	0	PASS	PASS	0 / 296	PASS	PASS	0
13RFP005690.las	LAS 1.4, PDRF 6	PASS	0	0	PASS	PASS	0 / 296	PASS	PASS	0
13RFP005705.las	LAS 1.4, PDRF 6	PASS	0	0	PASS	PASS	0 / 295	PASS	PASS	0
13RFP005720.las	LAS 1.4, PDRF 6	PASS	0	0	PASS	PASS	0 / 296	PASS	PASS	0
13RFP005735.las	LAS 1.4, PDRF 6	PASS	0	0	PASS	PASS	0 / 296	PASS	PASS	0
13RFP005750.las	LAS 1.4, PDRF 6	PASS	0	0	PASS	PASS	0 / 290	PASS	PASS	0
13RFP005765.las	LAS 1.4, PDRF 6	PASS	0	0	PASS	PASS	0 / 292	PASS	PASS	0

DPH-1.1 Report on ASPRS LAS File Format (Tiled Data) - Compliance - continued

File	LAS Version/PDRF	System ID	Legacy Point Count	Legacy Return Counts	File Source ID	Global Encoding	VLRs / EVLRs	WKT	Intensity	Point Count with Bad Return Info
13RFP005780.las	LAS 1.4, PDRF 6	PASS	0	0	PASS	PASS	0 / 293	PASS	PASS	0
13RFP005795.las	LAS 1.4, PDRF 6	PASS	0	0	PASS	PASS	0 / 296	PASS	PASS	0
13RFP005810.las	LAS 1.4, PDRF 6	PASS	0	0	PASS	PASS	0 / 310	PASS	PASS	0
13RFP005825.las	LAS 1.4, PDRF 6	PASS	0	0	PASS	PASS	0 / 312	PASS	PASS	0
13RFP005840.las	LAS 1.4, PDRF 6	PASS	0	0	PASS	PASS	0 / 318	PASS	PASS	0
13RFP005855.las	LAS 1.4, PDRF 6	PASS	0	0	PASS	PASS	0 / 299	PASS	PASS	0
13RFP005870.las	LAS 1.4, PDRF 6	PASS	0	0	PASS	PASS	0 / 299	PASS	PASS	0
13RFP005885.las	LAS 1.4, PDRF 6	PASS	0	0	PASS	PASS	0 / 300	PASS	PASS	0
13RFP005900.las	LAS 1.4, PDRF 6	PASS	0	0	PASS	PASS	0 / 303	PASS	PASS	0
13RFP005915.las	LAS 1.4, PDRF 6	PASS	0	0	PASS	PASS	0 / 324	PASS	PASS	0
13RFP005930.las	LAS 1.4, PDRF 6	PASS	0	0	PASS	PASS	0 / 317	PASS	PASS	0
13RFP005945.las	LAS 1.4, PDRF 6	PASS	0	0	PASS	PASS	0 / 312	PASS	PASS	0
13RFP005960.las	LAS 1.4, PDRF 6	PASS	0	0	PASS	PASS	0 / 312	PASS	PASS	0
13RFP005975.las	LAS 1.4, PDRF 6	PASS	0	0	PASS	PASS	0 / 309	PASS	PASS	0
13RFP005990.las	LAS 1.4, PDRF 6	PASS	0	0	PASS	PASS	0 / 311	PASS	PASS	0
13RFP020000.las	LAS 1.4, PDRF 6	PASS	0	0	PASS	PASS	0 / 281	PASS	PASS	0
13RFP020015.las	LAS 1.4, PDRF 6	PASS	0	0	PASS	PASS	0 / 286	PASS	PASS	0
13RFP020030.las	LAS 1.4, PDRF 6	PASS	0	0	PASS	PASS	0 / 284	PASS	PASS	0
13RFP020045.las	LAS 1.4, PDRF 6	PASS	0	0	PASS	PASS	0 / 285	PASS	PASS	0
13RFP020060.las	LAS 1.4, PDRF 6	PASS	0	0	PASS	PASS	0 / 282	PASS	PASS	0
13RFP020075.las	LAS 1.4, PDRF 6	PASS	0	0	PASS	PASS	0 / 284	PASS	PASS	0
13RFP020090.las	LAS 1.4, PDRF 6	PASS	0	0	PASS	PASS	0 / 285	PASS	PASS	0
13RFP020105.las	LAS 1.4, PDRF 6	PASS	0	0	PASS	PASS	0 / 285	PASS	PASS	0
13RFP020120.las	LAS 1.4, PDRF 6	PASS	0	0	PASS	PASS	0 / 286	PASS	PASS	0
13RFP020135.las	LAS 1.4, PDRF 6	PASS	0	0	PASS	PASS	0 / 291	PASS	PASS	0
13RFP020150.las	LAS 1.4, PDRF 6	PASS	0	0	PASS	PASS	0 / 292	PASS	PASS	0
13RFP020165.las	LAS 1.4, PDRF 6	PASS	0	0	PASS	PASS	0 / 287	PASS	PASS	0
13RFP020180.las	LAS 1.4, PDRF 6	PASS	0	0	PASS	PASS	0 / 292	PASS	PASS	0
13RFP020195.las	LAS 1.4, PDRF 6	PASS	0	0	PASS	PASS	0 / 292	PASS	PASS	0
13RFP020210.las	LAS 1.4, PDRF 6	PASS	0	0	PASS	PASS	0 / 287	PASS	PASS	0
13RFP020225.las	LAS 1.4, PDRF 6	PASS	0	0	PASS	PASS	0 / 292	PASS	PASS	0
13RFP020240.las	LAS 1.4, PDRF 6	PASS	0	0	PASS	PASS	0 / 293	PASS	PASS	0
13RFP020255.las	LAS 1.4, PDRF 6	PASS	0	0	PASS	PASS	0 / 291	PASS	PASS	0
13RFP020270.las	LAS 1.4, PDRF 6	PASS	0	0	PASS	PASS	0 / 293	PASS	PASS	0
13RFP020285.las	LAS 1.4, PDRF 6	PASS	0	0	PASS	PASS	0 / 287	PASS	PASS	0
13RFP020300.las	LAS 1.4, PDRF 6	PASS	0	0	PASS	PASS	0 / 292	PASS	PASS	0
13RFP020315.las	LAS 1.4, PDRF 6	PASS	0	0	PASS	PASS	0 / 292	PASS	PASS	0
13RFP020330.las	LAS 1.4, PDRF 6	PASS	0	0	PASS	PASS	0 / 293	PASS	PASS	0
13RFP020345.las	LAS 1.4, PDRF 6	PASS	0	0	PASS	PASS	0 / 287	PASS	PASS	0
13RFP020360.las	LAS 1.4, PDRF 6	PASS	0	0	PASS	PASS	0 / 293	PASS	PASS	0
13RFP020375.las	LAS 1.4, PDRF 6	PASS	0	0	PASS	PASS	0 / 292	PASS	PASS	0
13RFP020390.las	LAS 1.4, PDRF 6	PASS	0	0	PASS	PASS	0 / 296	PASS	PASS	0
13RFP020405.las	LAS 1.4, PDRF 6	PASS	0	0	PASS	PASS	0 / 292	PASS	PASS	0
13RFP020420.las	LAS 1.4, PDRF 6	PASS	0	0	PASS	PASS	0 / 293	PASS	PASS	0
13RFP020435.las	LAS 1.4, PDRF 6	PASS	0	0	PASS	PASS	0 / 292	PASS	PASS	0
13RFP020450.las	LAS 1.4, PDRF 6	PASS	0	0	PASS	PASS	0 / 298	PASS	PASS	0
13RFP020465.las	LAS 1.4, PDRF 6	PASS	0	0	PASS	PASS	0 / 293	PASS	PASS	0
13RFP020480.las	LAS 1.4, PDRF 6	PASS	0	0	PASS	PASS	0 / 286	PASS	PASS	0
13RFP020495.las	LAS 1.4, PDRF 6	PASS	0	0	PASS	PASS	0 / 292	PASS	PASS	0

DPH-1.1 Report on ASPRS LAS File Format (Tiled Data) - Compliance - continued

File	LAS Version/PDRF	System ID	Legacy Point Count	Legacy Return Counts	File Source ID	Global Encoding	VLRs / EVLRs	WKT	Intensity	Point Count with Bad Return Info
13RFP020510.las	LAS 1.4, PDRF 6	PASS	0	0	PASS	PASS	0 / 264	PASS	PASS	0
13RFP020525.las	LAS 1.4, PDRF 6	PASS	0	0	PASS	PASS	0 / 404	PASS	PASS	0
13RFP020540.las	LAS 1.4, PDRF 6	PASS	0	0	PASS	PASS	0 / 407	PASS	PASS	0
13RFP020555.las	LAS 1.4, PDRF 6	PASS	0	0	PASS	PASS	0 / 391	PASS	PASS	0
13RFP020570.las	LAS 1.4, PDRF 6	PASS	0	0	PASS	PASS	0 / 429	PASS	PASS	0
13RFP020585.las	LAS 1.4, PDRF 6	PASS	0	0	PASS	PASS	0 / 455	PASS	PASS	0
13RFP020600.las	LAS 1.4, PDRF 6	PASS	0	0	PASS	PASS	0 / 463	PASS	PASS	0
13RFP020615.las	LAS 1.4, PDRF 6	PASS	0	0	PASS	PASS	0 / 483	PASS	PASS	0
13RFP020630.las	LAS 1.4, PDRF 6	PASS	0	0	PASS	PASS	0 / 471	PASS	PASS	0
13RFP020645.las	LAS 1.4, PDRF 6	PASS	0	0	PASS	PASS	0 / 453	PASS	PASS	0
13RFP020660.las	LAS 1.4, PDRF 6	PASS	0	0	PASS	PASS	0 / 422	PASS	PASS	0
13RFP020675.las	LAS 1.4, PDRF 6	PASS	0	0	PASS	PASS	0 / 329	PASS	PASS	0
13RFP020690.las	LAS 1.4, PDRF 6	PASS	0	0	PASS	PASS	0 / 311	PASS	PASS	0
13RFP020705.las	LAS 1.4, PDRF 6	PASS	0	0	PASS	PASS	0 / 317	PASS	PASS	0
13RFP020720.las	LAS 1.4, PDRF 6	PASS	0	0	PASS	PASS	0 / 305	PASS	PASS	0
13RFP020735.las	LAS 1.4, PDRF 6	PASS	0	0	PASS	PASS	0 / 320	PASS	PASS	0
13RFP020750.las	LAS 1.4, PDRF 6	PASS	0	0	PASS	PASS	0 / 299	PASS	PASS	0
13RFP020765.las	LAS 1.4, PDRF 6	PASS	0	0	PASS	PASS	0 / 326	PASS	PASS	0
13RFP020780.las	LAS 1.4, PDRF 6	PASS	0	0	PASS	PASS	0 / 319	PASS	PASS	0
13RFP020795.las	LAS 1.4, PDRF 6	PASS	0	0	PASS	PASS	0 / 313	PASS	PASS	0
13RFP020810.las	LAS 1.4, PDRF 6	PASS	0	0	PASS	PASS	0 / 367	PASS	PASS	0
13RFP020825.las	LAS 1.4, PDRF 6	PASS	0	0	PASS	PASS	0 / 376	PASS	PASS	0
13RFP020840.las	LAS 1.4, PDRF 6	PASS	0	0	PASS	PASS	0 / 305	PASS	PASS	0
13RFP020855.las	LAS 1.4, PDRF 6	PASS	0	0	PASS	PASS	0 / 305	PASS	PASS	0
13RFP020870.las	LAS 1.4, PDRF 6	PASS	0	0	PASS	PASS	0 / 304	PASS	PASS	0
13RFP020885.las	LAS 1.4, PDRF 6	PASS	0	0	PASS	PASS	0 / 305	PASS	PASS	0
13RFP020900.las	LAS 1.4, PDRF 6	PASS	0	0	PASS	PASS	0 / 304	PASS	PASS	0
13RFP020915.las	LAS 1.4, PDRF 6	PASS	0	0	PASS	PASS	0 / 304	PASS	PASS	0
13RFP020930.las	LAS 1.4, PDRF 6	PASS	0	0	PASS	PASS	0 / 322	PASS	PASS	0
13RFP020945.las	LAS 1.4, PDRF 6	PASS	0	0	PASS	PASS	0 / 324	PASS	PASS	0
13RFP020960.las	LAS 1.4, PDRF 6	PASS	0	0	PASS	PASS	0 / 313	PASS	PASS	0
13RFP020975.las	LAS 1.4, PDRF 6	PASS	0	0	PASS	PASS	0 / 317	PASS	PASS	0
13RFP020990.las	LAS 1.4, PDRF 6	PASS	0	0	PASS	PASS	0 / 320	PASS	PASS	0
13RFP035000.las	LAS 1.4, PDRF 6	PASS	0	0	PASS	PASS	0 / 278	PASS	PASS	0
13RFP035015.las	LAS 1.4, PDRF 6	PASS	0	0	PASS	PASS	0 / 287	PASS	PASS	0
13RFP035030.las	LAS 1.4, PDRF 6	PASS	0	0	PASS	PASS	0 / 263	PASS	PASS	0
13RFP035045.las	LAS 1.4, PDRF 6	PASS	0	0	PASS	PASS	0 / 283	PASS	PASS	0
13RFP035060.las	LAS 1.4, PDRF 6	PASS	0	0	PASS	PASS	0 / 277	PASS	PASS	0
13RFP035075.las	LAS 1.4, PDRF 6	PASS	0	0	PASS	PASS	0 / 287	PASS	PASS	0
13RFP035090.las	LAS 1.4, PDRF 6	PASS	0	0	PASS	PASS	0 / 287	PASS	PASS	0
13RFP035105.las	LAS 1.4, PDRF 6	PASS	0	0	PASS	PASS	0 / 287	PASS	PASS	0
13RFP035120.las	LAS 1.4, PDRF 6	PASS	0	0	PASS	PASS	0 / 286	PASS	PASS	0
13RFP035135.las	LAS 1.4, PDRF 6	PASS	0	0	PASS	PASS	0 / 287	PASS	PASS	0
13RFP035150.las	LAS 1.4, PDRF 6	PASS	0	0	PASS	PASS	0 / 284	PASS	PASS	0
13RFP035165.las	LAS 1.4, PDRF 6	PASS	0	0	PASS	PASS	0 / 287	PASS	PASS	0
13RFP035180.las	LAS 1.4, PDRF 6	PASS	0	0	PASS	PASS	0 / 293	PASS	PASS	0
13RFP035195.las	LAS 1.4, PDRF 6	PASS	0	0	PASS	PASS	0 / 287	PASS	PASS	0
13RFP035210.las	LAS 1.4, PDRF 6	PASS	0	0	PASS	PASS	0 / 288	PASS	PASS	0
13RFP035225.las	LAS 1.4, PDRF 6	PASS	0	0	PASS	PASS	0 / 287	PASS	PASS	0

DPH-1.1 Report on ASPRS LAS File Format (Tiled Data) - Compliance - continued

File	LAS Version/PDRF	System ID	Legacy Point Count	Legacy Return Counts	File Source ID	Global Encoding	VLRs / EVLRs	WKT	Intensity	Point Count with Bad Return Info
13RFP035240.las	LAS 1.4, PDRF 6	PASS	0	0	PASS	PASS	0 / 287	PASS	PASS	0
13RFP035255.las	LAS 1.4, PDRF 6	PASS	0	0	PASS	PASS	0 / 287	PASS	PASS	0
13RFP035270.las	LAS 1.4, PDRF 6	PASS	0	0	PASS	PASS	0 / 284	PASS	PASS	0
13RFP035285.las	LAS 1.4, PDRF 6	PASS	0	0	PASS	PASS	0 / 288	PASS	PASS	0
13RFP035300.las	LAS 1.4, PDRF 6	PASS	0	0	PASS	PASS	0 / 287	PASS	PASS	0
13RFP035315.las	LAS 1.4, PDRF 6	PASS	0	0	PASS	PASS	0 / 288	PASS	PASS	0
13RFP035330.las	LAS 1.4, PDRF 6	PASS	0	0	PASS	PASS	0 / 288	PASS	PASS	0
13RFP035345.las	LAS 1.4, PDRF 6	PASS	0	0	PASS	PASS	0 / 288	PASS	PASS	0
13RFP035360.las	LAS 1.4, PDRF 6	PASS	0	0	PASS	PASS	0 / 288	PASS	PASS	0
13RFP035375.las	LAS 1.4, PDRF 6	PASS	0	0	PASS	PASS	0 / 288	PASS	PASS	0
13RFP035390.las	LAS 1.4, PDRF 6	PASS	0	0	PASS	PASS	0 / 264	PASS	PASS	0
13RFP035405.las	LAS 1.4, PDRF 6	PASS	0	0	PASS	PASS	0 / 287	PASS	PASS	0
13RFP035420.las	LAS 1.4, PDRF 6	PASS	0	0	PASS	PASS	0 / 286	PASS	PASS	0
13RFP035435.las	LAS 1.4, PDRF 6	PASS	0	0	PASS	PASS	0 / 288	PASS	PASS	0
13RFP035450.las	LAS 1.4, PDRF 6	PASS	0	0	PASS	PASS	0 / 288	PASS	PASS	0
13RFP035465.las	LAS 1.4, PDRF 6	PASS	0	0	PASS	PASS	0 / 287	PASS	PASS	0
13RFP035480.las	LAS 1.4, PDRF 6	PASS	0	0	PASS	PASS	0 / 287	PASS	PASS	0
13RFP035495.las	LAS 1.4, PDRF 6	PASS	0	0	PASS	PASS	0 / 288	PASS	PASS	0
13RFP035510.las	LAS 1.4, PDRF 6	PASS	0	0	PASS	PASS	0 / 341	PASS	PASS	0
13RFP035525.las	LAS 1.4, PDRF 6	PASS	0	0	PASS	PASS	0 / 448	PASS	PASS	0
13RFP035540.las	LAS 1.4, PDRF 6	PASS	0	0	PASS	PASS	0 / 447	PASS	PASS	0
13RFP035555.las	LAS 1.4, PDRF 6	PASS	0	0	PASS	PASS	0 / 423	PASS	PASS	0
13RFP035570.las	LAS 1.4, PDRF 6	PASS	0	0	PASS	PASS	0 / 446	PASS	PASS	0
13RFP035585.las	LAS 1.4, PDRF 6	PASS	0	0	PASS	PASS	0 / 442	PASS	PASS	0
13RFP035600.las	LAS 1.4, PDRF 6	PASS	0	0	PASS	PASS	0 / 446	PASS	PASS	0
13RFP035615.las	LAS 1.4, PDRF 6	PASS	0	0	PASS	PASS	0 / 438	PASS	PASS	0
13RFP035630.las	LAS 1.4, PDRF 6	PASS	0	0	PASS	PASS	0 / 445	PASS	PASS	0
13RFP035645.las	LAS 1.4, PDRF 6	PASS	0	0	PASS	PASS	0 / 434	PASS	PASS	0
13RFP035660.las	LAS 1.4, PDRF 6	PASS	0	0	PASS	PASS	0 / 402	PASS	PASS	0
13RFP035675.las	LAS 1.4, PDRF 6	PASS	0	0	PASS	PASS	0 / 288	PASS	PASS	0
13RFP035690.las	LAS 1.4, PDRF 6	PASS	0	0	PASS	PASS	0 / 288	PASS	PASS	0
13RFP035705.las	LAS 1.4, PDRF 6	PASS	0	0	PASS	PASS	0 / 287	PASS	PASS	0
13RFP035720.las	LAS 1.4, PDRF 6	PASS	0	0	PASS	PASS	0 / 287	PASS	PASS	0
13RFP035735.las	LAS 1.4, PDRF 6	PASS	0	0	PASS	PASS	0 / 288	PASS	PASS	0
13RFP035750.las	LAS 1.4, PDRF 6	PASS	0	0	PASS	PASS	0 / 288	PASS	PASS	0
13RFP035765.las	LAS 1.4, PDRF 6	PASS	0	0	PASS	PASS	0 / 294	PASS	PASS	0
13RFP035780.las	LAS 1.4, PDRF 6	PASS	0	0	PASS	PASS	0 / 292	PASS	PASS	0
13RFP035795.las	LAS 1.4, PDRF 6	PASS	0	0	PASS	PASS	0 / 301	PASS	PASS	0
13RFP035810.las	LAS 1.4, PDRF 6	PASS	0	0	PASS	PASS	0 / 323	PASS	PASS	0
13RFP035825.las	LAS 1.4, PDRF 6	PASS	0	0	PASS	PASS	0 / 315	PASS	PASS	0
13RFP035840.las	LAS 1.4, PDRF 6	PASS	0	0	PASS	PASS	0 / 300	PASS	PASS	0
13RFP035855.las	LAS 1.4, PDRF 6	PASS	0	0	PASS	PASS	0 / 301	PASS	PASS	0
13RFP035870.las	LAS 1.4, PDRF 6	PASS	0	0	PASS	PASS	0 / 299	PASS	PASS	0
13RFP035885.las	LAS 1.4, PDRF 6	PASS	0	0	PASS	PASS	0 / 301	PASS	PASS	0
13RFP035900.las	LAS 1.4, PDRF 6	PASS	0	0	PASS	PASS	0 / 302	PASS	PASS	0
13RFP035915.las	LAS 1.4, PDRF 6	PASS	0	0	PASS	PASS	0 / 301	PASS	PASS	0
13RFP035930.las	LAS 1.4, PDRF 6	PASS	0	0	PASS	PASS	0 / 297	PASS	PASS	0
13RFP035945.las	LAS 1.4, PDRF 6	PASS	0	0	PASS	PASS	0 / 306	PASS	PASS	0
13RFP035960.las	LAS 1.4, PDRF 6	PASS	0	0	PASS	PASS	0 / 304	PASS	PASS	0

DPH-1.1 Report on ASPRS LAS File Format (Tiled Data) - Compliance - continued

File	LAS Version/PDRF	System ID	Legacy Point Count	Legacy Return Counts	File Source ID	Global Encoding	VLRs / EVLRs	WKT	Intensity	Point Count with Bad Return Info
13RFP035975.las	LAS 1.4, PDRF 6	PASS	0	0	PASS	PASS	0 / 313	PASS	PASS	0
13RFP035990.las	LAS 1.4, PDRF 6	PASS	0	0	PASS	PASS	0 / 297	PASS	PASS	0
13RFP050000.las	LAS 1.4, PDRF 6	PASS	0	0	PASS	PASS	0 / 279	PASS	PASS	0
13RFP050015.las	LAS 1.4, PDRF 6	PASS	0	0	PASS	PASS	0 / 279	PASS	PASS	0
13RFP050030.las	LAS 1.4, PDRF 6	PASS	0	0	PASS	PASS	0 / 279	PASS	PASS	0
13RFP050045.las	LAS 1.4, PDRF 6	PASS	0	0	PASS	PASS	0 / 289	PASS	PASS	0
13RFP050060.las	LAS 1.4, PDRF 6	PASS	0	0	PASS	PASS	0 / 300	PASS	PASS	0
13RFP050075.las	LAS 1.4, PDRF 6	PASS	0	0	PASS	PASS	0 / 299	PASS	PASS	0
13RFP050090.las	LAS 1.4, PDRF 6	PASS	0	0	PASS	PASS	0 / 299	PASS	PASS	0
13RFP050105.las	LAS 1.4, PDRF 6	PASS	0	0	PASS	PASS	0 / 301	PASS	PASS	0
13RFP050120.las	LAS 1.4, PDRF 6	PASS	0	0	PASS	PASS	0 / 263	PASS	PASS	0
13RFP050135.las	LAS 1.4, PDRF 6	PASS	0	0	PASS	PASS	0 / 281	PASS	PASS	0
13RFP050150.las	LAS 1.4, PDRF 6	PASS	0	0	PASS	PASS	0 / 284	PASS	PASS	0
13RFP050165.las	LAS 1.4, PDRF 6	PASS	0	0	PASS	PASS	0 / 288	PASS	PASS	0
13RFP050180.las	LAS 1.4, PDRF 6	PASS	0	0	PASS	PASS	0 / 291	PASS	PASS	0
13RFP050195.las	LAS 1.4, PDRF 6	PASS	0	0	PASS	PASS	0 / 290	PASS	PASS	0
13RFP050210.las	LAS 1.4, PDRF 6	PASS	0	0	PASS	PASS	0 / 295	PASS	PASS	0
13RFP050225.las	LAS 1.4, PDRF 6	PASS	0	0	PASS	PASS	0 / 304	PASS	PASS	0
13RFP050240.las	LAS 1.4, PDRF 6	PASS	0	0	PASS	PASS	0 / 303	PASS	PASS	0
13RFP050255.las	LAS 1.4, PDRF 6	PASS	0	0	PASS	PASS	0 / 307	PASS	PASS	0
13RFP050270.las	LAS 1.4, PDRF 6	PASS	0	0	PASS	PASS	0 / 299	PASS	PASS	0
13RFP050285.las	LAS 1.4, PDRF 6	PASS	0	0	PASS	PASS	0 / 304	PASS	PASS	0
13RFP050300.las	LAS 1.4, PDRF 6	PASS	0	0	PASS	PASS	0 / 314	PASS	PASS	0
13RFP050315.las	LAS 1.4, PDRF 6	PASS	0	0	PASS	PASS	0 / 312	PASS	PASS	0
13RFP050330.las	LAS 1.4, PDRF 6	PASS	0	0	PASS	PASS	0 / 307	PASS	PASS	0
13RFP050345.las	LAS 1.4, PDRF 6	PASS	0	0	PASS	PASS	0 / 302	PASS	PASS	0
13RFP050360.las	LAS 1.4, PDRF 6	PASS	0	0	PASS	PASS	0 / 314	PASS	PASS	0
13RFP050375.las	LAS 1.4, PDRF 6	PASS	0	0	PASS	PASS	0 / 315	PASS	PASS	0
13RFP050390.las	LAS 1.4, PDRF 6	PASS	0	0	PASS	PASS	0 / 312	PASS	PASS	0
13RFP050405.las	LAS 1.4, PDRF 6	PASS	0	0	PASS	PASS	0 / 316	PASS	PASS	0
13RFP050420.las	LAS 1.4, PDRF 6	PASS	0	0	PASS	PASS	0 / 317	PASS	PASS	0
13RFP050435.las	LAS 1.4, PDRF 6	PASS	0	0	PASS	PASS	0 / 318	PASS	PASS	0
13RFP050450.las	LAS 1.4, PDRF 6	PASS	0	0	PASS	PASS	0 / 314	PASS	PASS	0
13RFP050465.las	LAS 1.4, PDRF 6	PASS	0	0	PASS	PASS	0 / 320	PASS	PASS	0
13RFP050480.las	LAS 1.4, PDRF 6	PASS	0	0	PASS	PASS	0 / 324	PASS	PASS	0
13RFP050495.las	LAS 1.4, PDRF 6	PASS	0	0	PASS	PASS	0 / 326	PASS	PASS	0
13RFP050510.las	LAS 1.4, PDRF 6	PASS	0	0	PASS	PASS	0 / 320	PASS	PASS	0
13RFP050525.las	LAS 1.4, PDRF 6	PASS	0	0	PASS	PASS	0 / 310	PASS	PASS	0
13RFP050540.las	LAS 1.4, PDRF 6	PASS	0	0	PASS	PASS	0 / 319	PASS	PASS	0
13RFP050555.las	LAS 1.4, PDRF 6	PASS	0	0	PASS	PASS	0 / 313	PASS	PASS	0
13RFP050570.las	LAS 1.4, PDRF 6	PASS	0	0	PASS	PASS	0 / 307	PASS	PASS	0
13RFP050585.las	LAS 1.4, PDRF 6	PASS	0	0	PASS	PASS	0 / 309	PASS	PASS	0
13RFP050600.las	LAS 1.4, PDRF 6	PASS	0	0	PASS	PASS	0 / 310	PASS	PASS	0
13RFP050615.las	LAS 1.4, PDRF 6	PASS	0	0	PASS	PASS	0 / 312	PASS	PASS	0
13RFP050630.las	LAS 1.4, PDRF 6	PASS	0	0	PASS	PASS	0 / 318	PASS	PASS	0
13RFP050645.las	LAS 1.4, PDRF 6	PASS	0	0	PASS	PASS	0 / 334	PASS	PASS	0
13RFP050660.las	LAS 1.4, PDRF 6	PASS	0	0	PASS	PASS	0 / 335	PASS	PASS	0
13RFP050675.las	LAS 1.4, PDRF 6	PASS	0	0	PASS	PASS	0 / 324	PASS	PASS	0
13RFP050690.las	LAS 1.4, PDRF 6	PASS	0	0	PASS	PASS	0 / 311	PASS	PASS	0

DPH-1.1 Report on ASPRS LAS File Format (Tiled Data) - Compliance - continued

File	LAS Version/PDRF	System ID	Legacy Point Count	Legacy Return Counts	File Source ID	Global Encoding	VLRs / EVLRs	WKT	Intensity	Point Count with Bad Return Info
13RFP050705.las	LAS 1.4, PDRF 6	PASS	0	0	PASS	PASS	0 / 313	PASS	PASS	0
13RFP050720.las	LAS 1.4, PDRF 6	PASS	0	0	PASS	PASS	0 / 331	PASS	PASS	0
13RFP050735.las	LAS 1.4, PDRF 6	PASS	0	0	PASS	PASS	0 / 327	PASS	PASS	0
13RFP050750.las	LAS 1.4, PDRF 6	PASS	0	0	PASS	PASS	0 / 322	PASS	PASS	0
13RFP050765.las	LAS 1.4, PDRF 6	PASS	0	0	PASS	PASS	0 / 311	PASS	PASS	0
13RFP050780.las	LAS 1.4, PDRF 6	PASS	0	0	PASS	PASS	0 / 297	PASS	PASS	0
13RFP050795.las	LAS 1.4, PDRF 6	PASS	0	0	PASS	PASS	0 / 329	PASS	PASS	0
13RFP050810.las	LAS 1.4, PDRF 6	PASS	0	0	PASS	PASS	0 / 368	PASS	PASS	0
13RFP050825.las	LAS 1.4, PDRF 6	PASS	0	0	PASS	PASS	0 / 344	PASS	PASS	0
13RFP050840.las	LAS 1.4, PDRF 6	PASS	0	0	PASS	PASS	0 / 316	PASS	PASS	0
13RFP050855.las	LAS 1.4, PDRF 6	PASS	0	0	PASS	PASS	0 / 301	PASS	PASS	0
13RFP050870.las	LAS 1.4, PDRF 6	PASS	0	0	PASS	PASS	0 / 300	PASS	PASS	0
13RFP050885.las	LAS 1.4, PDRF 6	PASS	0	0	PASS	PASS	0 / 302	PASS	PASS	0
13RFP050900.las	LAS 1.4, PDRF 6	PASS	0	0	PASS	PASS	0 / 299	PASS	PASS	0
13RFP050915.las	LAS 1.4, PDRF 6	PASS	0	0	PASS	PASS	0 / 299	PASS	PASS	0
13RFP050930.las	LAS 1.4, PDRF 6	PASS	0	0	PASS	PASS	0 / 302	PASS	PASS	0
13RFP050945.las	LAS 1.4, PDRF 6	PASS	0	0	PASS	PASS	0 / 306	PASS	PASS	0
13RFP050960.las	LAS 1.4, PDRF 6	PASS	0	0	PASS	PASS	0 / 302	PASS	PASS	0
13RFP050975.las	LAS 1.4, PDRF 6	PASS	0	0	PASS	PASS	0 / 306	PASS	PASS	0
13RFP050990.las	LAS 1.4, PDRF 6	PASS	0	0	PASS	PASS	0 / 300	PASS	PASS	0
13RFP065000.las	LAS 1.4, PDRF 6	PASS	0	0	PASS	PASS	0 / 306	PASS	PASS	0
13RFP065015.las	LAS 1.4, PDRF 6	PASS	0	0	PASS	PASS	0 / 305	PASS	PASS	0
13RFP065030.las	LAS 1.4, PDRF 6	PASS	0	0	PASS	PASS	0 / 316	PASS	PASS	0
13RFP065045.las	LAS 1.4, PDRF 6	PASS	0	0	PASS	PASS	0 / 306	PASS	PASS	0
13RFP065060.las	LAS 1.4, PDRF 6	PASS	0	0	PASS	PASS	0 / 279	PASS	PASS	0
13RFP065075.las	LAS 1.4, PDRF 6	PASS	0	0	PASS	PASS	0 / 302	PASS	PASS	0
13RFP065090.las	LAS 1.4, PDRF 6	PASS	0	0	PASS	PASS	0 / 318	PASS	PASS	0
13RFP065105.las	LAS 1.4, PDRF 6	PASS	0	0	PASS	PASS	0 / 305	PASS	PASS	0
13RFP065120.las	LAS 1.4, PDRF 6	PASS	0	0	PASS	PASS	0 / 295	PASS	PASS	0
13RFP065135.las	LAS 1.4, PDRF 6	PASS	0	0	PASS	PASS	0 / 295	PASS	PASS	0
13RFP065150.las	LAS 1.4, PDRF 6	PASS	0	0	PASS	PASS	0 / 292	PASS	PASS	0
13RFP065165.las	LAS 1.4, PDRF 6	PASS	0	0	PASS	PASS	0 / 299	PASS	PASS	0
13RFP065180.las	LAS 1.4, PDRF 6	PASS	0	0	PASS	PASS	0 / 297	PASS	PASS	0
13RFP065195.las	LAS 1.4, PDRF 6	PASS	0	0	PASS	PASS	0 / 305	PASS	PASS	0
13RFP065210.las	LAS 1.4, PDRF 6	PASS	0	0	PASS	PASS	0 / 314	PASS	PASS	0
13RFP065225.las	LAS 1.4, PDRF 6	PASS	0	0	PASS	PASS	0 / 296	PASS	PASS	0
13RFP065240.las	LAS 1.4, PDRF 6	PASS	0	0	PASS	PASS	0 / 294	PASS	PASS	0
13RFP065255.las	LAS 1.4, PDRF 6	PASS	0	0	PASS	PASS	0 / 279	PASS	PASS	0
13RFP065270.las	LAS 1.4, PDRF 6	PASS	0	0	PASS	PASS	0 / 284	PASS	PASS	0
13RFP065285.las	LAS 1.4, PDRF 6	PASS	0	0	PASS	PASS	0 / 290	PASS	PASS	0
13RFP065300.las	LAS 1.4, PDRF 6	PASS	0	0	PASS	PASS	0 / 283	PASS	PASS	0
13RFP065315.las	LAS 1.4, PDRF 6	PASS	0	0	PASS	PASS	0 / 276	PASS	PASS	0
13RFP065330.las	LAS 1.4, PDRF 6	PASS	0	0	PASS	PASS	0 / 276	PASS	PASS	0
13RFP065345.las	LAS 1.4, PDRF 6	PASS	0	0	PASS	PASS	0 / 278	PASS	PASS	0
13RFP065360.las	LAS 1.4, PDRF 6	PASS	0	0	PASS	PASS	0 / 274	PASS	PASS	0
13RFP065375.las	LAS 1.4, PDRF 6	PASS	0	0	PASS	PASS	0 / 277	PASS	PASS	0
13RFP065390.las	LAS 1.4, PDRF 6	PASS	0	0	PASS	PASS	0 / 282	PASS	PASS	0
13RFP065405.las	LAS 1.4, PDRF 6	PASS	0	0	PASS	PASS	0 / 281	PASS	PASS	0
13RFP065420.las	LAS 1.4, PDRF 6	PASS	0	0	PASS	PASS	0 / 280	PASS	PASS	0

DPH-1.1 Report on ASPRS LAS File Format (Tiled Data) - Compliance - continued

File	LAS Version/PDRF	System ID	Legacy Point Count	Legacy Return Counts	File Source ID	Global Encoding	VLRs / EVLRs	WKT	Intensity	Point Count with Bad Return Info
13RFP065435.las	LAS 1.4, PDRF 6	PASS	0	0	PASS	PASS	0 / 277	PASS	PASS	0
13RFP065450.las	LAS 1.4, PDRF 6	PASS	0	0	PASS	PASS	0 / 282	PASS	PASS	0
13RFP065465.las	LAS 1.4, PDRF 6	PASS	0	0	PASS	PASS	0 / 282	PASS	PASS	0
13RFP065480.las	LAS 1.4, PDRF 6	PASS	0	0	PASS	PASS	0 / 285	PASS	PASS	0
13RFP065495.las	LAS 1.4, PDRF 6	PASS	0	0	PASS	PASS	0 / 282	PASS	PASS	0
13RFP065510.las	LAS 1.4, PDRF 6	PASS	0	0	PASS	PASS	0 / 284	PASS	PASS	0
13RFP065525.las	LAS 1.4, PDRF 6	PASS	0	0	PASS	PASS	0 / 283	PASS	PASS	0
13RFP065540.las	LAS 1.4, PDRF 6	PASS	0	0	PASS	PASS	0 / 282	PASS	PASS	0
13RFP065555.las	LAS 1.4, PDRF 6	PASS	0	0	PASS	PASS	0 / 283	PASS	PASS	0
13RFP065570.las	LAS 1.4, PDRF 6	PASS	0	0	PASS	PASS	0 / 289	PASS	PASS	0
13RFP065585.las	LAS 1.4, PDRF 6	PASS	0	0	PASS	PASS	0 / 282	PASS	PASS	0
13RFP065600.las	LAS 1.4, PDRF 6	PASS	0	0	PASS	PASS	0 / 283	PASS	PASS	0
13RFP065615.las	LAS 1.4, PDRF 6	PASS	0	0	PASS	PASS	0 / 283	PASS	PASS	0
13RFP065630.las	LAS 1.4, PDRF 6	PASS	0	0	PASS	PASS	0 / 284	PASS	PASS	0
13RFP065645.las	LAS 1.4, PDRF 6	PASS	0	0	PASS	PASS	0 / 283	PASS	PASS	0
13RFP065660.las	LAS 1.4, PDRF 6	PASS	0	0	PASS	PASS	0 / 283	PASS	PASS	0
13RFP065675.las	LAS 1.4, PDRF 6	PASS	0	0	PASS	PASS	0 / 291	PASS	PASS	0
13RFP065690.las	LAS 1.4, PDRF 6	PASS	0	0	PASS	PASS	0 / 286	PASS	PASS	0
13RFP065705.las	LAS 1.4, PDRF 6	PASS	0	0	PASS	PASS	0 / 292	PASS	PASS	0
13RFP065720.las	LAS 1.4, PDRF 6	PASS	0	0	PASS	PASS	0 / 292	PASS	PASS	0
13RFP065735.las	LAS 1.4, PDRF 6	PASS	0	0	PASS	PASS	0 / 287	PASS	PASS	0
13RFP065750.las	LAS 1.4, PDRF 6	PASS	0	0	PASS	PASS	0 / 293	PASS	PASS	0
13RFP065765.las	LAS 1.4, PDRF 6	PASS	0	0	PASS	PASS	0 / 292	PASS	PASS	0
13RFP065780.las	LAS 1.4, PDRF 6	PASS	0	0	PASS	PASS	0 / 291	PASS	PASS	0
13RFP065795.las	LAS 1.4, PDRF 6	PASS	0	0	PASS	PASS	0 / 295	PASS	PASS	0
13RFP065810.las	LAS 1.4, PDRF 6	PASS	0	0	PASS	PASS	0 / 314	PASS	PASS	0
13RFP065825.las	LAS 1.4, PDRF 6	PASS	0	0	PASS	PASS	0 / 323	PASS	PASS	0
13RFP065840.las	LAS 1.4, PDRF 6	PASS	0	0	PASS	PASS	0 / 304	PASS	PASS	0
13RFP065855.las	LAS 1.4, PDRF 6	PASS	0	0	PASS	PASS	0 / 304	PASS	PASS	0
13RFP065870.las	LAS 1.4, PDRF 6	PASS	0	0	PASS	PASS	0 / 304	PASS	PASS	0
13RFP065885.las	LAS 1.4, PDRF 6	PASS	0	0	PASS	PASS	0 / 293	PASS	PASS	0
13RFP065900.las	LAS 1.4, PDRF 6	PASS	0	0	PASS	PASS	0 / 297	PASS	PASS	0
13RFP065915.las	LAS 1.4, PDRF 6	PASS	0	0	PASS	PASS	0 / 305	PASS	PASS	0
13RFP065930.las	LAS 1.4, PDRF 6	PASS	0	0	PASS	PASS	0 / 304	PASS	PASS	0
13RFP065945.las	LAS 1.4, PDRF 6	PASS	0	0	PASS	PASS	0 / 305	PASS	PASS	0
13RFP065960.las	LAS 1.4, PDRF 6	PASS	0	0	PASS	PASS	0 / 305	PASS	PASS	0
13RFP065975.las	LAS 1.4, PDRF 6	PASS	0	0	PASS	PASS	0 / 304	PASS	PASS	0
13RFP065990.las	LAS 1.4, PDRF 6	PASS	0	0	PASS	PASS	0 / 304	PASS	PASS	0
13RFP080000.las	LAS 1.4, PDRF 6	PASS	0	0	PASS	PASS	0 / 300	PASS	PASS	0
13RFP080015.las	LAS 1.4, PDRF 6	PASS	0	0	PASS	PASS	0 / 300	PASS	PASS	0
13RFP080030.las	LAS 1.4, PDRF 6	PASS	0	0	PASS	PASS	0 / 300	PASS	PASS	0
13RFP080045.las	LAS 1.4, PDRF 6	PASS	0	0	PASS	PASS	0 / 299	PASS	PASS	0
13RFP080060.las	LAS 1.4, PDRF 6	PASS	0	0	PASS	PASS	0 / 294	PASS	PASS	0
13RFP080075.las	LAS 1.4, PDRF 6	PASS	0	0	PASS	PASS	0 / 288	PASS	PASS	0
13RFP080090.las	LAS 1.4, PDRF 6	PASS	0	0	PASS	PASS	0 / 299	PASS	PASS	0
13RFP080105.las	LAS 1.4, PDRF 6	PASS	0	0	PASS	PASS	0 / 300	PASS	PASS	0
13RFP080120.las	LAS 1.4, PDRF 6	PASS	0	0	PASS	PASS	0 / 298	PASS	PASS	0
13RFP080135.las	LAS 1.4, PDRF 6	PASS	0	0	PASS	PASS	0 / 294	PASS	PASS	0
13RFP080150.las	LAS 1.4, PDRF 6	PASS	0	0	PASS	PASS	0 / 288	PASS	PASS	0

DPH-1.1 Report on ASPRS LAS File Format (Tiled Data) - Compliance - continued

File	LAS Version/PDRF	System ID	Legacy Point Count	Legacy Return Counts	File Source ID	Global Encoding	VLRs / EVLRs	WKT	Intensity	Point Count with Bad Return Info
13RFP080165.las	LAS 1.4, PDRF 6	PASS	0	0	PASS	PASS	0 / 288	PASS	PASS	0
13RFP080180.las	LAS 1.4, PDRF 6	PASS	0	0	PASS	PASS	0 / 287	PASS	PASS	0
13RFP080195.las	LAS 1.4, PDRF 6	PASS	0	0	PASS	PASS	0 / 288	PASS	PASS	0
13RFP080210.las	LAS 1.4, PDRF 6	PASS	0	0	PASS	PASS	0 / 288	PASS	PASS	0
13RFP080225.las	LAS 1.4, PDRF 6	PASS	0	0	PASS	PASS	0 / 285	PASS	PASS	0
13RFP080240.las	LAS 1.4, PDRF 6	PASS	0	0	PASS	PASS	0 / 284	PASS	PASS	0
13RFP080255.las	LAS 1.4, PDRF 6	PASS	0	0	PASS	PASS	0 / 287	PASS	PASS	0
13RFP080270.las	LAS 1.4, PDRF 6	PASS	0	0	PASS	PASS	0 / 284	PASS	PASS	0
13RFP080285.las	LAS 1.4, PDRF 6	PASS	0	0	PASS	PASS	0 / 278	PASS	PASS	0
13RFP080300.las	LAS 1.4, PDRF 6	PASS	0	0	PASS	PASS	0 / 284	PASS	PASS	0
13RFP080315.las	LAS 1.4, PDRF 6	PASS	0	0	PASS	PASS	0 / 285	PASS	PASS	0
13RFP080330.las	LAS 1.4, PDRF 6	PASS	0	0	PASS	PASS	0 / 283	PASS	PASS	0
13RFP080345.las	LAS 1.4, PDRF 6	PASS	0	0	PASS	PASS	0 / 286	PASS	PASS	0
13RFP080360.las	LAS 1.4, PDRF 6	PASS	0	0	PASS	PASS	0 / 284	PASS	PASS	0
13RFP080375.las	LAS 1.4, PDRF 6	PASS	0	0	PASS	PASS	0 / 286	PASS	PASS	0
13RFP080390.las	LAS 1.4, PDRF 6	PASS	0	0	PASS	PASS	0 / 287	PASS	PASS	0
13RFP080405.las	LAS 1.4, PDRF 6	PASS	0	0	PASS	PASS	0 / 286	PASS	PASS	0
13RFP080420.las	LAS 1.4, PDRF 6	PASS	0	0	PASS	PASS	0 / 286	PASS	PASS	0
13RFP080435.las	LAS 1.4, PDRF 6	PASS	0	0	PASS	PASS	0 / 287	PASS	PASS	0
13RFP080450.las	LAS 1.4, PDRF 6	PASS	0	0	PASS	PASS	0 / 284	PASS	PASS	0
13RFP080465.las	LAS 1.4, PDRF 6	PASS	0	0	PASS	PASS	0 / 283	PASS	PASS	0
13RFP080480.las	LAS 1.4, PDRF 6	PASS	0	0	PASS	PASS	0 / 283	PASS	PASS	0
13RFP080495.las	LAS 1.4, PDRF 6	PASS	0	0	PASS	PASS	0 / 283	PASS	PASS	0
13RFP080510.las	LAS 1.4, PDRF 6	PASS	0	0	PASS	PASS	0 / 283	PASS	PASS	0
13RFP080525.las	LAS 1.4, PDRF 6	PASS	0	0	PASS	PASS	0 / 276	PASS	PASS	0
13RFP080540.las	LAS 1.4, PDRF 6	PASS	0	0	PASS	PASS	0 / 284	PASS	PASS	0
13RFP080555.las	LAS 1.4, PDRF 6	PASS	0	0	PASS	PASS	0 / 283	PASS	PASS	0
13RFP080570.las	LAS 1.4, PDRF 6	PASS	0	0	PASS	PASS	0 / 287	PASS	PASS	0
13RFP080585.las	LAS 1.4, PDRF 6	PASS	0	0	PASS	PASS	0 / 287	PASS	PASS	0
13RFP080600.las	LAS 1.4, PDRF 6	PASS	0	0	PASS	PASS	0 / 288	PASS	PASS	0
13RFP080615.las	LAS 1.4, PDRF 6	PASS	0	0	PASS	PASS	0 / 287	PASS	PASS	0
13RFP080630.las	LAS 1.4, PDRF 6	PASS	0	0	PASS	PASS	0 / 287	PASS	PASS	0
13RFP080645.las	LAS 1.4, PDRF 6	PASS	0	0	PASS	PASS	0 / 288	PASS	PASS	0
13RFP080660.las	LAS 1.4, PDRF 6	PASS	0	0	PASS	PASS	0 / 287	PASS	PASS	0
13RFP080675.las	LAS 1.4, PDRF 6	PASS	0	0	PASS	PASS	0 / 288	PASS	PASS	0
13RFP080690.las	LAS 1.4, PDRF 6	PASS	0	0	PASS	PASS	0 / 287	PASS	PASS	0
13RFP080705.las	LAS 1.4, PDRF 6	PASS	0	0	PASS	PASS	0 / 287	PASS	PASS	0
13RFP080720.las	LAS 1.4, PDRF 6	PASS	0	0	PASS	PASS	0 / 287	PASS	PASS	0
13RFP080735.las	LAS 1.4, PDRF 6	PASS	0	0	PASS	PASS	0 / 287	PASS	PASS	0
13RFP080750.las	LAS 1.4, PDRF 6	PASS	0	0	PASS	PASS	0 / 287	PASS	PASS	0
13RFP080765.las	LAS 1.4, PDRF 6	PASS	0	0	PASS	PASS	0 / 287	PASS	PASS	0
13RFP080780.las	LAS 1.4, PDRF 6	PASS	0	0	PASS	PASS	0 / 287	PASS	PASS	0
13RFP080795.las	LAS 1.4, PDRF 6	PASS	0	0	PASS	PASS	0 / 287	PASS	PASS	0
13RFP080810.las	LAS 1.4, PDRF 6	PASS	0	0	PASS	PASS	0 / 321	PASS	PASS	0
13RFP080825.las	LAS 1.4, PDRF 6	PASS	0	0	PASS	PASS	0 / 324	PASS	PASS	0
13RFP080840.las	LAS 1.4, PDRF 6	PASS	0	0	PASS	PASS	0 / 319	PASS	PASS	0
13RFP080855.las	LAS 1.4, PDRF 6	PASS	0	0	PASS	PASS	0 / 319	PASS	PASS	0
13RFP080870.las	LAS 1.4, PDRF 6	PASS	0	0	PASS	PASS	0 / 301	PASS	PASS	0
13RFP080885.las	LAS 1.4, PDRF 6	PASS	0	0	PASS	PASS	0 / 300	PASS	PASS	0

DPH-1.1 Report on ASPRS LAS File Format (Tiled Data) - Compliance - continued

File	LAS Version/PDRF	System ID	Legacy Point Count	Legacy Return Counts	File Source ID	Global Encoding	VLRs / EVLRs	WKT	Intensity	Point Count with Bad Return Info
13RFP080900.las	LAS 1.4, PDRF 6	PASS	0	0	PASS	PASS	0 / 299	PASS	PASS	0
13RFP080915.las	LAS 1.4, PDRF 6	PASS	0	0	PASS	PASS	0 / 301	PASS	PASS	0
13RFP080930.las	LAS 1.4, PDRF 6	PASS	0	0	PASS	PASS	0 / 299	PASS	PASS	0
13RFP080945.las	LAS 1.4, PDRF 6	PASS	0	0	PASS	PASS	0 / 300	PASS	PASS	0
13RFP080960.las	LAS 1.4, PDRF 6	PASS	0	0	PASS	PASS	0 / 304	PASS	PASS	0
13RFP080975.las	LAS 1.4, PDRF 6	PASS	0	0	PASS	PASS	0 / 300	PASS	PASS	0
13RFP080990.las	LAS 1.4, PDRF 6	PASS	0	0	PASS	PASS	0 / 301	PASS	PASS	0
13RFP095000.las	LAS 1.4, PDRF 6	PASS	0	0	PASS	PASS	0 / 294	PASS	PASS	0
13RFP095015.las	LAS 1.4, PDRF 6	PASS	0	0	PASS	PASS	0 / 293	PASS	PASS	0
13RFP095030.las	LAS 1.4, PDRF 6	PASS	0	0	PASS	PASS	0 / 293	PASS	PASS	0
13RFP095045.las	LAS 1.4, PDRF 6	PASS	0	0	PASS	PASS	0 / 293	PASS	PASS	0
13RFP095060.las	LAS 1.4, PDRF 6	PASS	0	0	PASS	PASS	0 / 292	PASS	PASS	0
13RFP095075.las	LAS 1.4, PDRF 6	PASS	0	0	PASS	PASS	0 / 292	PASS	PASS	0
13RFP095090.las	LAS 1.4, PDRF 6	PASS	0	0	PASS	PASS	0 / 291	PASS	PASS	0
13RFP095105.las	LAS 1.4, PDRF 6	PASS	0	0	PASS	PASS	0 / 292	PASS	PASS	0
13RFP095120.las	LAS 1.4, PDRF 6	PASS	0	0	PASS	PASS	0 / 296	PASS	PASS	0
13RFP095135.las	LAS 1.4, PDRF 6	PASS	0	0	PASS	PASS	0 / 295	PASS	PASS	0
13RFP095150.las	LAS 1.4, PDRF 6	PASS	0	0	PASS	PASS	0 / 295	PASS	PASS	0
13RFP095165.las	LAS 1.4, PDRF 6	PASS	0	0	PASS	PASS	0 / 293	PASS	PASS	0
13RFP095180.las	LAS 1.4, PDRF 6	PASS	0	0	PASS	PASS	0 / 295	PASS	PASS	0
13RFP095195.las	LAS 1.4, PDRF 6	PASS	0	0	PASS	PASS	0 / 296	PASS	PASS	0
13RFP095210.las	LAS 1.4, PDRF 6	PASS	0	0	PASS	PASS	0 / 296	PASS	PASS	0
13RFP095225.las	LAS 1.4, PDRF 6	PASS	0	0	PASS	PASS	0 / 290	PASS	PASS	0
13RFP095240.las	LAS 1.4, PDRF 6	PASS	0	0	PASS	PASS	0 / 295	PASS	PASS	0
13RFP095255.las	LAS 1.4, PDRF 6	PASS	0	0	PASS	PASS	0 / 293	PASS	PASS	0
13RFP095270.las	LAS 1.4, PDRF 6	PASS	0	0	PASS	PASS	0 / 291	PASS	PASS	0
13RFP095285.las	LAS 1.4, PDRF 6	PASS	0	0	PASS	PASS	0 / 296	PASS	PASS	0
13RFP095300.las	LAS 1.4, PDRF 6	PASS	0	0	PASS	PASS	0 / 291	PASS	PASS	0
13RFP095315.las	LAS 1.4, PDRF 6	PASS	0	0	PASS	PASS	0 / 285	PASS	PASS	0
13RFP095330.las	LAS 1.4, PDRF 6	PASS	0	0	PASS	PASS	0 / 286	PASS	PASS	0
13RFP095345.las	LAS 1.4, PDRF 6	PASS	0	0	PASS	PASS	0 / 291	PASS	PASS	0
13RFP095360.las	LAS 1.4, PDRF 6	PASS	0	0	PASS	PASS	0 / 285	PASS	PASS	0
13RFP095375.las	LAS 1.4, PDRF 6	PASS	0	0	PASS	PASS	0 / 280	PASS	PASS	0
13RFP095390.las	LAS 1.4, PDRF 6	PASS	0	0	PASS	PASS	0 / 280	PASS	PASS	0
13RFP095405.las	LAS 1.4, PDRF 6	PASS	0	0	PASS	PASS	0 / 277	PASS	PASS	0
13RFP095420.las	LAS 1.4, PDRF 6	PASS	0	0	PASS	PASS	0 / 263	PASS	PASS	0
13RFP095435.las	LAS 1.4, PDRF 6	PASS	0	0	PASS	PASS	0 / 269	PASS	PASS	0
13RFP095450.las	LAS 1.4, PDRF 6	PASS	0	0	PASS	PASS	0 / 263	PASS	PASS	0
13RFP095465.las	LAS 1.4, PDRF 6	PASS	0	0	PASS	PASS	0 / 276	PASS	PASS	0
13RFP095480.las	LAS 1.4, PDRF 6	PASS	0	0	PASS	PASS	0 / 263	PASS	PASS	0
13RFP095495.las	LAS 1.4, PDRF 6	PASS	0	0	PASS	PASS	0 / 280	PASS	PASS	0
13RFP095510.las	LAS 1.4, PDRF 6	PASS	0	0	PASS	PASS	0 / 277	PASS	PASS	0
13RFP095525.las	LAS 1.4, PDRF 6	PASS	0	0	PASS	PASS	0 / 280	PASS	PASS	0
13RFP095540.las	LAS 1.4, PDRF 6	PASS	0	0	PASS	PASS	0 / 280	PASS	PASS	0
13RFP095555.las	LAS 1.4, PDRF 6	PASS	0	0	PASS	PASS	0 / 279	PASS	PASS	0
13RFP095570.las	LAS 1.4, PDRF 6	PASS	0	0	PASS	PASS	0 / 280	PASS	PASS	0
13RFP095585.las	LAS 1.4, PDRF 6	PASS	0	0	PASS	PASS	0 / 292	PASS	PASS	0
13RFP095600.las	LAS 1.4, PDRF 6	PASS	0	0	PASS	PASS	0 / 291	PASS	PASS	0
13RFP095615.las	LAS 1.4, PDRF 6	PASS	0	0	PASS	PASS	0 / 279	PASS	PASS	0

DPH-1.1 Report on ASPRS LAS File Format (Tiled Data) - Compliance - continued

File	LAS Version/PDRF	System ID	Legacy Point Count	Legacy Return Counts	File Source ID	Global Encoding	VLRs / EVLRs	WKT	Intensity	Point Count with Bad Return Info
13RFP095630.las	LAS 1.4, PDRF 6	PASS	0	0	PASS	PASS	0 / 268	PASS	PASS	0
13RFP095645.las	LAS 1.4, PDRF 6	PASS	0	0	PASS	PASS	0 / 280	PASS	PASS	0
13RFP095660.las	LAS 1.4, PDRF 6	PASS	0	0	PASS	PASS	0 / 280	PASS	PASS	0
13RFP095675.las	LAS 1.4, PDRF 6	PASS	0	0	PASS	PASS	0 / 278	PASS	PASS	0
13RFP095690.las	LAS 1.4, PDRF 6	PASS	0	0	PASS	PASS	0 / 279	PASS	PASS	0
13RFP095705.las	LAS 1.4, PDRF 6	PASS	0	0	PASS	PASS	0 / 279	PASS	PASS	0
13RFP095720.las	LAS 1.4, PDRF 6	PASS	0	0	PASS	PASS	0 / 285	PASS	PASS	0
13RFP095735.las	LAS 1.4, PDRF 6	PASS	0	0	PASS	PASS	0 / 279	PASS	PASS	0
13RFP095750.las	LAS 1.4, PDRF 6	PASS	0	0	PASS	PASS	0 / 279	PASS	PASS	0
13RFP095765.las	LAS 1.4, PDRF 6	PASS	0	0	PASS	PASS	0 / 290	PASS	PASS	0
13RFP095780.las	LAS 1.4, PDRF 6	PASS	0	0	PASS	PASS	0 / 280	PASS	PASS	0
13RFP095795.las	LAS 1.4, PDRF 6	PASS	0	0	PASS	PASS	0 / 302	PASS	PASS	0
13RFP095810.las	LAS 1.4, PDRF 6	PASS	0	0	PASS	PASS	0 / 316	PASS	PASS	0
13RFP095825.las	LAS 1.4, PDRF 6	PASS	0	0	PASS	PASS	0 / 316	PASS	PASS	0
13RFP095840.las	LAS 1.4, PDRF 6	PASS	0	0	PASS	PASS	0 / 315	PASS	PASS	0
13RFP095855.las	LAS 1.4, PDRF 6	PASS	0	0	PASS	PASS	0 / 315	PASS	PASS	0
13RFP095870.las	LAS 1.4, PDRF 6	PASS	0	0	PASS	PASS	0 / 296	PASS	PASS	0
13RFP095885.las	LAS 1.4, PDRF 6	PASS	0	0	PASS	PASS	0 / 292	PASS	PASS	0
13RFP095900.las	LAS 1.4, PDRF 6	PASS	0	0	PASS	PASS	0 / 294	PASS	PASS	0
13RFP095915.las	LAS 1.4, PDRF 6	PASS	0	0	PASS	PASS	0 / 295	PASS	PASS	0
13RFP095930.las	LAS 1.4, PDRF 6	PASS	0	0	PASS	PASS	0 / 295	PASS	PASS	0
13RFP095945.las	LAS 1.4, PDRF 6	PASS	0	0	PASS	PASS	0 / 296	PASS	PASS	0
13RFP095960.las	LAS 1.4, PDRF 6	PASS	0	0	PASS	PASS	0 / 295	PASS	PASS	0
13RFP095975.las	LAS 1.4, PDRF 6	PASS	0	0	PASS	PASS	0 / 296	PASS	PASS	0
13RFP095990.las	LAS 1.4, PDRF 6	PASS	0	0	PASS	PASS	0 / 296	PASS	PASS	0
13RFP110000.las	LAS 1.4, PDRF 6	PASS	0	0	PASS	PASS	0 / 291	PASS	PASS	0
13RFP110015.las	LAS 1.4, PDRF 6	PASS	0	0	PASS	PASS	0 / 293	PASS	PASS	0
13RFP110030.las	LAS 1.4, PDRF 6	PASS	0	0	PASS	PASS	0 / 292	PASS	PASS	0
13RFP110045.las	LAS 1.4, PDRF 6	PASS	0	0	PASS	PASS	0 / 291	PASS	PASS	0
13RFP110060.las	LAS 1.4, PDRF 6	PASS	0	0	PASS	PASS	0 / 287	PASS	PASS	0
13RFP110075.las	LAS 1.4, PDRF 6	PASS	0	0	PASS	PASS	0 / 291	PASS	PASS	0
13RFP110090.las	LAS 1.4, PDRF 6	PASS	0	0	PASS	PASS	0 / 292	PASS	PASS	0
13RFP110105.las	LAS 1.4, PDRF 6	PASS	0	0	PASS	PASS	0 / 286	PASS	PASS	0
13RFP110120.las	LAS 1.4, PDRF 6	PASS	0	0	PASS	PASS	0 / 293	PASS	PASS	0
13RFP110135.las	LAS 1.4, PDRF 6	PASS	0	0	PASS	PASS	0 / 292	PASS	PASS	0
13RFP110150.las	LAS 1.4, PDRF 6	PASS	0	0	PASS	PASS	0 / 293	PASS	PASS	0
13RFP110165.las	LAS 1.4, PDRF 6	PASS	0	0	PASS	PASS	0 / 292	PASS	PASS	0
13RFP110180.las	LAS 1.4, PDRF 6	PASS	0	0	PASS	PASS	0 / 293	PASS	PASS	0
13RFP110195.las	LAS 1.4, PDRF 6	PASS	0	0	PASS	PASS	0 / 293	PASS	PASS	0
13RFP110210.las	LAS 1.4, PDRF 6	PASS	0	0	PASS	PASS	0 / 293	PASS	PASS	0
13RFP110225.las	LAS 1.4, PDRF 6	PASS	0	0	PASS	PASS	0 / 286	PASS	PASS	0
13RFP110240.las	LAS 1.4, PDRF 6	PASS	0	0	PASS	PASS	0 / 306	PASS	PASS	0
13RFP110255.las	LAS 1.4, PDRF 6	PASS	0	0	PASS	PASS	0 / 285	PASS	PASS	0
13RFP110270.las	LAS 1.4, PDRF 6	PASS	0	0	PASS	PASS	0 / 281	PASS	PASS	0
13RFP110285.las	LAS 1.4, PDRF 6	PASS	0	0	PASS	PASS	0 / 293	PASS	PASS	0
13RFP110300.las	LAS 1.4, PDRF 6	PASS	0	0	PASS	PASS	0 / 295	PASS	PASS	0
13RFP110315.las	LAS 1.4, PDRF 6	PASS	0	0	PASS	PASS	0 / 292	PASS	PASS	0
13RFP110330.las	LAS 1.4, PDRF 6	PASS	0	0	PASS	PASS	0 / 291	PASS	PASS	0
13RFP110345.las	LAS 1.4, PDRF 6	PASS	0	0	PASS	PASS	0 / 292	PASS	PASS	0

DPH-1.1 Report on ASPRS LAS File Format (Tiled Data) - Compliance - continued

File	LAS Version/PDRF	System ID	Legacy Point Count	Legacy Return Counts	File Source ID	Global Encoding	VLRs / EVLRs	WKT	Intensity	Point Count with Bad Return Info
13RFP110360.las	LAS 1.4, PDRF 6	PASS	0	0	PASS	PASS	0 / 292	PASS	PASS	0
13RFP110375.las	LAS 1.4, PDRF 6	PASS	0	0	PASS	PASS	0 / 293	PASS	PASS	0
13RFP110390.las	LAS 1.4, PDRF 6	PASS	0	0	PASS	PASS	0 / 293	PASS	PASS	0
13RFP110405.las	LAS 1.4, PDRF 6	PASS	0	0	PASS	PASS	0 / 292	PASS	PASS	0
13RFP110420.las	LAS 1.4, PDRF 6	PASS	0	0	PASS	PASS	0 / 292	PASS	PASS	0
13RFP110435.las	LAS 1.4, PDRF 6	PASS	0	0	PASS	PASS	0 / 285	PASS	PASS	0
13RFP110450.las	LAS 1.4, PDRF 6	PASS	0	0	PASS	PASS	0 / 293	PASS	PASS	0
13RFP110465.las	LAS 1.4, PDRF 6	PASS	0	0	PASS	PASS	0 / 292	PASS	PASS	0
13RFP110480.las	LAS 1.4, PDRF 6	PASS	0	0	PASS	PASS	0 / 286	PASS	PASS	0
13RFP110495.las	LAS 1.4, PDRF 6	PASS	0	0	PASS	PASS	0 / 286	PASS	PASS	0
13RFP110510.las	LAS 1.4, PDRF 6	PASS	0	0	PASS	PASS	0 / 294	PASS	PASS	0
13RFP110525.las	LAS 1.4, PDRF 6	PASS	0	0	PASS	PASS	0 / 284	PASS	PASS	0
13RFP110540.las	LAS 1.4, PDRF 6	PASS	0	0	PASS	PASS	0 / 283	PASS	PASS	0
13RFP110555.las	LAS 1.4, PDRF 6	PASS	0	0	PASS	PASS	0 / 285	PASS	PASS	0
13RFP110570.las	LAS 1.4, PDRF 6	PASS	0	0	PASS	PASS	0 / 286	PASS	PASS	0
13RFP110585.las	LAS 1.4, PDRF 6	PASS	0	0	PASS	PASS	0 / 286	PASS	PASS	0
13RFP110600.las	LAS 1.4, PDRF 6	PASS	0	0	PASS	PASS	0 / 286	PASS	PASS	0
13RFP110615.las	LAS 1.4, PDRF 6	PASS	0	0	PASS	PASS	0 / 288	PASS	PASS	0
13RFP110630.las	LAS 1.4, PDRF 6	PASS	0	0	PASS	PASS	0 / 285	PASS	PASS	0
13RFP110645.las	LAS 1.4, PDRF 6	PASS	0	0	PASS	PASS	0 / 281	PASS	PASS	0
13RFP110660.las	LAS 1.4, PDRF 6	PASS	0	0	PASS	PASS	0 / 280	PASS	PASS	0
13RFP110675.las	LAS 1.4, PDRF 6	PASS	0	0	PASS	PASS	0 / 281	PASS	PASS	0
13RFP110690.las	LAS 1.4, PDRF 6	PASS	0	0	PASS	PASS	0 / 279	PASS	PASS	0
13RFP110705.las	LAS 1.4, PDRF 6	PASS	0	0	PASS	PASS	0 / 279	PASS	PASS	0
13RFP110720.las	LAS 1.4, PDRF 6	PASS	0	0	PASS	PASS	0 / 279	PASS	PASS	0
13RFP110735.las	LAS 1.4, PDRF 6	PASS	0	0	PASS	PASS	0 / 281	PASS	PASS	0
13RFP110750.las	LAS 1.4, PDRF 6	PASS	0	0	PASS	PASS	0 / 283	PASS	PASS	0
13RFP110765.las	LAS 1.4, PDRF 6	PASS	0	0	PASS	PASS	0 / 280	PASS	PASS	0
13RFP110780.las	LAS 1.4, PDRF 6	PASS	0	0	PASS	PASS	0 / 279	PASS	PASS	0
13RFP110795.las	LAS 1.4, PDRF 6	PASS	0	0	PASS	PASS	0 / 299	PASS	PASS	0
13RFP110810.las	LAS 1.4, PDRF 6	PASS	0	0	PASS	PASS	0 / 321	PASS	PASS	0
13RFP110825.las	LAS 1.4, PDRF 6	PASS	0	0	PASS	PASS	0 / 323	PASS	PASS	0
13RFP110840.las	LAS 1.4, PDRF 6	PASS	0	0	PASS	PASS	0 / 322	PASS	PASS	0
13RFP110855.las	LAS 1.4, PDRF 6	PASS	0	0	PASS	PASS	0 / 323	PASS	PASS	0
13RFP110870.las	LAS 1.4, PDRF 6	PASS	0	0	PASS	PASS	0 / 299	PASS	PASS	0
13RFP110885.las	LAS 1.4, PDRF 6	PASS	0	0	PASS	PASS	0 / 286	PASS	PASS	0
13RFP110900.las	LAS 1.4, PDRF 6	PASS	0	0	PASS	PASS	0 / 299	PASS	PASS	0
13RFP110915.las	LAS 1.4, PDRF 6	PASS	0	0	PASS	PASS	0 / 304	PASS	PASS	0
13RFP110930.las	LAS 1.4, PDRF 6	PASS	0	0	PASS	PASS	0 / 305	PASS	PASS	0
13RFP110945.las	LAS 1.4, PDRF 6	PASS	0	0	PASS	PASS	0 / 303	PASS	PASS	0
13RFP110960.las	LAS 1.4, PDRF 6	PASS	0	0	PASS	PASS	0 / 304	PASS	PASS	0
13RFP110975.las	LAS 1.4, PDRF 6	PASS	0	0	PASS	PASS	0 / 304	PASS	PASS	0
13RFP110990.las	LAS 1.4, PDRF 6	PASS	0	0	PASS	PASS	0 / 304	PASS	PASS	0
13RFP125000.las	LAS 1.4, PDRF 6	PASS	0	0	PASS	PASS	0 / 287	PASS	PASS	0
13RFP125015.las	LAS 1.4, PDRF 6	PASS	0	0	PASS	PASS	0 / 287	PASS	PASS	0
13RFP125030.las	LAS 1.4, PDRF 6	PASS	0	0	PASS	PASS	0 / 286	PASS	PASS	0
13RFP125045.las	LAS 1.4, PDRF 6	PASS	0	0	PASS	PASS	0 / 288	PASS	PASS	0
13RFP125060.las	LAS 1.4, PDRF 6	PASS	0	0	PASS	PASS	0 / 288	PASS	PASS	0
13RFP125075.las	LAS 1.4, PDRF 6	PASS	0	0	PASS	PASS	0 / 301	PASS	PASS	0

DPH-1.1 Report on ASPRS LAS File Format (Tiled Data) - Compliance - continued

File	LAS Version/PDRF	System ID	Legacy Point Count	Legacy Return Counts	File Source ID	Global Encoding	VLRs / EVLRs	WKT	Intensity	Point Count with Bad Return Info
13RFP125090.las	LAS 1.4, PDRF 6	PASS	0	0	PASS	PASS	0 / 300	PASS	PASS	0
13RFP125105.las	LAS 1.4, PDRF 6	PASS	0	0	PASS	PASS	0 / 301	PASS	PASS	0
13RFP125120.las	LAS 1.4, PDRF 6	PASS	0	0	PASS	PASS	0 / 300	PASS	PASS	0
13RFP125135.las	LAS 1.4, PDRF 6	PASS	0	0	PASS	PASS	0 / 300	PASS	PASS	0
13RFP125150.las	LAS 1.4, PDRF 6	PASS	0	0	PASS	PASS	0 / 300	PASS	PASS	0
13RFP125165.las	LAS 1.4, PDRF 6	PASS	0	0	PASS	PASS	0 / 300	PASS	PASS	0
13RFP125180.las	LAS 1.4, PDRF 6	PASS	0	0	PASS	PASS	0 / 300	PASS	PASS	0
13RFP125195.las	LAS 1.4, PDRF 6	PASS	0	0	PASS	PASS	0 / 300	PASS	PASS	0
13RFP125210.las	LAS 1.4, PDRF 6	PASS	0	0	PASS	PASS	0 / 301	PASS	PASS	0
13RFP125225.las	LAS 1.4, PDRF 6	PASS	0	0	PASS	PASS	0 / 300	PASS	PASS	0
13RFP125240.las	LAS 1.4, PDRF 6	PASS	0	0	PASS	PASS	0 / 300	PASS	PASS	0
13RFP125255.las	LAS 1.4, PDRF 6	PASS	0	0	PASS	PASS	0 / 300	PASS	PASS	0
13RFP125270.las	LAS 1.4, PDRF 6	PASS	0	0	PASS	PASS	0 / 301	PASS	PASS	0
13RFP125285.las	LAS 1.4, PDRF 6	PASS	0	0	PASS	PASS	0 / 300	PASS	PASS	0
13RFP125300.las	LAS 1.4, PDRF 6	PASS	0	0	PASS	PASS	0 / 300	PASS	PASS	0
13RFP125315.las	LAS 1.4, PDRF 6	PASS	0	0	PASS	PASS	0 / 300	PASS	PASS	0
13RFP125330.las	LAS 1.4, PDRF 6	PASS	0	0	PASS	PASS	0 / 300	PASS	PASS	0
13RFP125345.las	LAS 1.4, PDRF 6	PASS	0	0	PASS	PASS	0 / 300	PASS	PASS	0
13RFP125360.las	LAS 1.4, PDRF 6	PASS	0	0	PASS	PASS	0 / 300	PASS	PASS	0
13RFP125375.las	LAS 1.4, PDRF 6	PASS	0	0	PASS	PASS	0 / 298	PASS	PASS	0
13RFP125390.las	LAS 1.4, PDRF 6	PASS	0	0	PASS	PASS	0 / 297	PASS	PASS	0
13RFP125405.las	LAS 1.4, PDRF 6	PASS	0	0	PASS	PASS	0 / 299	PASS	PASS	0
13RFP125420.las	LAS 1.4, PDRF 6	PASS	0	0	PASS	PASS	0 / 301	PASS	PASS	0
13RFP125435.las	LAS 1.4, PDRF 6	PASS	0	0	PASS	PASS	0 / 300	PASS	PASS	0
13RFP125450.las	LAS 1.4, PDRF 6	PASS	0	0	PASS	PASS	0 / 298	PASS	PASS	0
13RFP125465.las	LAS 1.4, PDRF 6	PASS	0	0	PASS	PASS	0 / 300	PASS	PASS	0
13RFP125480.las	LAS 1.4, PDRF 6	PASS	0	0	PASS	PASS	0 / 264	PASS	PASS	0
13RFP125495.las	LAS 1.4, PDRF 6	PASS	0	0	PASS	PASS	0 / 309	PASS	PASS	0
13RFP125510.las	LAS 1.4, PDRF 6	PASS	0	0	PASS	PASS	0 / 300	PASS	PASS	0
13RFP125525.las	LAS 1.4, PDRF 6	PASS	0	0	PASS	PASS	0 / 312	PASS	PASS	0
13RFP125540.las	LAS 1.4, PDRF 6	PASS	0	0	PASS	PASS	0 / 316	PASS	PASS	0
13RFP125555.las	LAS 1.4, PDRF 6	PASS	0	0	PASS	PASS	0 / 315	PASS	PASS	0
13RFP125570.las	LAS 1.4, PDRF 6	PASS	0	0	PASS	PASS	0 / 314	PASS	PASS	0
13RFP125585.las	LAS 1.4, PDRF 6	PASS	0	0	PASS	PASS	0 / 317	PASS	PASS	0
13RFP125600.las	LAS 1.4, PDRF 6	PASS	0	0	PASS	PASS	0 / 315	PASS	PASS	0
13RFP125615.las	LAS 1.4, PDRF 6	PASS	0	0	PASS	PASS	0 / 317	PASS	PASS	0
13RFP125630.las	LAS 1.4, PDRF 6	PASS	0	0	PASS	PASS	0 / 319	PASS	PASS	0
13RFP125645.las	LAS 1.4, PDRF 6	PASS	0	0	PASS	PASS	0 / 317	PASS	PASS	0
13RFP125660.las	LAS 1.4, PDRF 6	PASS	0	0	PASS	PASS	0 / 318	PASS	PASS	0
13RFP125675.las	LAS 1.4, PDRF 6	PASS	0	0	PASS	PASS	0 / 298	PASS	PASS	0
13RFP125690.las	LAS 1.4, PDRF 6	PASS	0	0	PASS	PASS	0 / 297	PASS	PASS	0
13RFP125705.las	LAS 1.4, PDRF 6	PASS	0	0	PASS	PASS	0 / 300	PASS	PASS	0
13RFP125720.las	LAS 1.4, PDRF 6	PASS	0	0	PASS	PASS	0 / 299	PASS	PASS	0
13RFP125735.las	LAS 1.4, PDRF 6	PASS	0	0	PASS	PASS	0 / 298	PASS	PASS	0
13RFP125750.las	LAS 1.4, PDRF 6	PASS	0	0	PASS	PASS	0 / 298	PASS	PASS	0
13RFP125765.las	LAS 1.4, PDRF 6	PASS	0	0	PASS	PASS	0 / 264	PASS	PASS	0
13RFP125780.las	LAS 1.4, PDRF 6	PASS	0	0	PASS	PASS	0 / 300	PASS	PASS	0
13RFP125795.las	LAS 1.4, PDRF 6	PASS	0	0	PASS	PASS	0 / 321	PASS	PASS	0
13RFP125810.las	LAS 1.4, PDRF 6	PASS	0	0	PASS	PASS	0 / 332	PASS	PASS	0

DPH-1.1 Report on ASPRS LAS File Format (Tiled Data) - Compliance - continued

File	LAS Version/PDRF	System ID	Legacy Point Count	Legacy Return Counts	File Source ID	Global Encoding	VLRs / EVLRs	WKT	Intensity	Point Count with Bad Return Info
13RFP125825.las	LAS 1.4, PDRF 6	PASS	0	0	PASS	PASS	0 / 325	PASS	PASS	0
13RFP125840.las	LAS 1.4, PDRF 6	PASS	0	0	PASS	PASS	0 / 327	PASS	PASS	0
13RFP125855.las	LAS 1.4, PDRF 6	PASS	0	0	PASS	PASS	0 / 329	PASS	PASS	0
13RFP125870.las	LAS 1.4, PDRF 6	PASS	0	0	PASS	PASS	0 / 303	PASS	PASS	0
13RFP125885.las	LAS 1.4, PDRF 6	PASS	0	0	PASS	PASS	0 / 288	PASS	PASS	0
13RFP125900.las	LAS 1.4, PDRF 6	PASS	0	0	PASS	PASS	0 / 287	PASS	PASS	0
13RFP125915.las	LAS 1.4, PDRF 6	PASS	0	0	PASS	PASS	0 / 287	PASS	PASS	0
13RFP125930.las	LAS 1.4, PDRF 6	PASS	0	0	PASS	PASS	0 / 294	PASS	PASS	0
13RFP125945.las	LAS 1.4, PDRF 6	PASS	0	0	PASS	PASS	0 / 294	PASS	PASS	0
13RFP125960.las	LAS 1.4, PDRF 6	PASS	0	0	PASS	PASS	0 / 288	PASS	PASS	0
13RFP125975.las	LAS 1.4, PDRF 6	PASS	0	0	PASS	PASS	0 / 288	PASS	PASS	0
13RFP125990.las	LAS 1.4, PDRF 6	PASS	0	0	PASS	PASS	0 / 298	PASS	PASS	0
13RFP140000.las	LAS 1.4, PDRF 6	PASS	0	0	PASS	PASS	0 / 280	PASS	PASS	0
13RFP140015.las	LAS 1.4, PDRF 6	PASS	0	0	PASS	PASS	0 / 291	PASS	PASS	0
13RFP140030.las	LAS 1.4, PDRF 6	PASS	0	0	PASS	PASS	0 / 280	PASS	PASS	0
13RFP140045.las	LAS 1.4, PDRF 6	PASS	0	0	PASS	PASS	0 / 280	PASS	PASS	0
13RFP140060.las	LAS 1.4, PDRF 6	PASS	0	0	PASS	PASS	0 / 292	PASS	PASS	0
13RFP140075.las	LAS 1.4, PDRF 6	PASS	0	0	PASS	PASS	0 / 299	PASS	PASS	0
13RFP140090.las	LAS 1.4, PDRF 6	PASS	0	0	PASS	PASS	0 / 299	PASS	PASS	0
13RFP140105.las	LAS 1.4, PDRF 6	PASS	0	0	PASS	PASS	0 / 300	PASS	PASS	0
13RFP140120.las	LAS 1.4, PDRF 6	PASS	0	0	PASS	PASS	0 / 299	PASS	PASS	0
13RFP140135.las	LAS 1.4, PDRF 6	PASS	0	0	PASS	PASS	0 / 299	PASS	PASS	0
13RFP140150.las	LAS 1.4, PDRF 6	PASS	0	0	PASS	PASS	0 / 299	PASS	PASS	0
13RFP140165.las	LAS 1.4, PDRF 6	PASS	0	0	PASS	PASS	0 / 299	PASS	PASS	0
13RFP140180.las	LAS 1.4, PDRF 6	PASS	0	0	PASS	PASS	0 / 299	PASS	PASS	0
13RFP140195.las	LAS 1.4, PDRF 6	PASS	0	0	PASS	PASS	0 / 299	PASS	PASS	0
13RFP140210.las	LAS 1.4, PDRF 6	PASS	0	0	PASS	PASS	0 / 300	PASS	PASS	0
13RFP140225.las	LAS 1.4, PDRF 6	PASS	0	0	PASS	PASS	0 / 300	PASS	PASS	0
13RFP140240.las	LAS 1.4, PDRF 6	PASS	0	0	PASS	PASS	0 / 300	PASS	PASS	0
13RFP140255.las	LAS 1.4, PDRF 6	PASS	0	0	PASS	PASS	0 / 300	PASS	PASS	0
13RFP140270.las	LAS 1.4, PDRF 6	PASS	0	0	PASS	PASS	0 / 299	PASS	PASS	0
13RFP140285.las	LAS 1.4, PDRF 6	PASS	0	0	PASS	PASS	0 / 300	PASS	PASS	0
13RFP140300.las	LAS 1.4, PDRF 6	PASS	0	0	PASS	PASS	0 / 302	PASS	PASS	0
13RFP140315.las	LAS 1.4, PDRF 6	PASS	0	0	PASS	PASS	0 / 300	PASS	PASS	0
13RFP140330.las	LAS 1.4, PDRF 6	PASS	0	0	PASS	PASS	0 / 299	PASS	PASS	0
13RFP140345.las	LAS 1.4, PDRF 6	PASS	0	0	PASS	PASS	0 / 300	PASS	PASS	0
13RFP140360.las	LAS 1.4, PDRF 6	PASS	0	0	PASS	PASS	0 / 299	PASS	PASS	0
13RFP140375.las	LAS 1.4, PDRF 6	PASS	0	0	PASS	PASS	0 / 300	PASS	PASS	0
13RFP140390.las	LAS 1.4, PDRF 6	PASS	0	0	PASS	PASS	0 / 300	PASS	PASS	0
13RFP140405.las	LAS 1.4, PDRF 6	PASS	0	0	PASS	PASS	0 / 299	PASS	PASS	0
13RFP140420.las	LAS 1.4, PDRF 6	PASS	0	0	PASS	PASS	0 / 299	PASS	PASS	0
13RFP140435.las	LAS 1.4, PDRF 6	PASS	0	0	PASS	PASS	0 / 300	PASS	PASS	0
13RFP140450.las	LAS 1.4, PDRF 6	PASS	0	0	PASS	PASS	0 / 299	PASS	PASS	0
13RFP140465.las	LAS 1.4, PDRF 6	PASS	0	0	PASS	PASS	0 / 299	PASS	PASS	0
13RFP140480.las	LAS 1.4, PDRF 6	PASS	0	0	PASS	PASS	0 / 300	PASS	PASS	0
13RFP140495.las	LAS 1.4, PDRF 6	PASS	0	0	PASS	PASS	0 / 299	PASS	PASS	0
13RFP140510.las	LAS 1.4, PDRF 6	PASS	0	0	PASS	PASS	0 / 302	PASS	PASS	0
13RFP140525.las	LAS 1.4, PDRF 6	PASS	0	0	PASS	PASS	0 / 300	PASS	PASS	0
13RFP140540.las	LAS 1.4, PDRF 6	PASS	0	0	PASS	PASS	0 / 301	PASS	PASS	0

DPH-1.1 Report on ASPRS LAS File Format (Tiled Data) - Compliance - continued

File	LAS Version/PDRF	System ID	Legacy Point Count	Legacy Return Counts	File Source ID	Global Encoding	VLRs / EVLRs	WKT	Intensity	Point Count with Bad Return Info
13RFP140555.las	LAS 1.4, PDRF 6	PASS	0	0	PASS	PASS	0 / 299	PASS	PASS	0
13RFP140570.las	LAS 1.4, PDRF 6	PASS	0	0	PASS	PASS	0 / 299	PASS	PASS	0
13RFP140585.las	LAS 1.4, PDRF 6	PASS	0	0	PASS	PASS	0 / 299	PASS	PASS	0
13RFP140600.las	LAS 1.4, PDRF 6	PASS	0	0	PASS	PASS	0 / 299	PASS	PASS	0
13RFP140615.las	LAS 1.4, PDRF 6	PASS	0	0	PASS	PASS	0 / 299	PASS	PASS	0
13RFP140630.las	LAS 1.4, PDRF 6	PASS	0	0	PASS	PASS	0 / 300	PASS	PASS	0
13RFP140645.las	LAS 1.4, PDRF 6	PASS	0	0	PASS	PASS	0 / 300	PASS	PASS	0
13RFP140660.las	LAS 1.4, PDRF 6	PASS	0	0	PASS	PASS	0 / 303	PASS	PASS	0
13RFP140675.las	LAS 1.4, PDRF 6	PASS	0	0	PASS	PASS	0 / 311	PASS	PASS	0
13RFP140690.las	LAS 1.4, PDRF 6	PASS	0	0	PASS	PASS	0 / 301	PASS	PASS	0
13RFP140705.las	LAS 1.4, PDRF 6	PASS	0	0	PASS	PASS	0 / 300	PASS	PASS	0
13RFP140720.las	LAS 1.4, PDRF 6	PASS	0	0	PASS	PASS	0 / 300	PASS	PASS	0
13RFP140735.las	LAS 1.4, PDRF 6	PASS	0	0	PASS	PASS	0 / 300	PASS	PASS	0
13RFP140750.las	LAS 1.4, PDRF 6	PASS	0	0	PASS	PASS	0 / 302	PASS	PASS	0
13RFP140765.las	LAS 1.4, PDRF 6	PASS	0	0	PASS	PASS	0 / 297	PASS	PASS	0
13RFP140780.las	LAS 1.4, PDRF 6	PASS	0	0	PASS	PASS	0 / 264	PASS	PASS	0
13RFP140795.las	LAS 1.4, PDRF 6	PASS	0	0	PASS	PASS	0 / 307	PASS	PASS	0
13RFP140810.las	LAS 1.4, PDRF 6	PASS	0	0	PASS	PASS	0 / 326	PASS	PASS	0
13RFP140825.las	LAS 1.4, PDRF 6	PASS	0	0	PASS	PASS	0 / 335	PASS	PASS	0
13RFP140840.las	LAS 1.4, PDRF 6	PASS	0	0	PASS	PASS	0 / 324	PASS	PASS	0
13RFP140855.las	LAS 1.4, PDRF 6	PASS	0	0	PASS	PASS	0 / 289	PASS	PASS	0
13RFP140870.las	LAS 1.4, PDRF 6	PASS	0	0	PASS	PASS	0 / 300	PASS	PASS	0
13RFP140885.las	LAS 1.4, PDRF 6	PASS	0	0	PASS	PASS	0 / 296	PASS	PASS	0
13RFP140900.las	LAS 1.4, PDRF 6	PASS	0	0	PASS	PASS	0 / 296	PASS	PASS	0
13RFP140915.las	LAS 1.4, PDRF 6	PASS	0	0	PASS	PASS	0 / 296	PASS	PASS	0
13RFP140930.las	LAS 1.4, PDRF 6	PASS	0	0	PASS	PASS	0 / 297	PASS	PASS	0
13RFP140945.las	LAS 1.4, PDRF 6	PASS	0	0	PASS	PASS	0 / 297	PASS	PASS	0
13RFP140960.las	LAS 1.4, PDRF 6	PASS	0	0	PASS	PASS	0 / 300	PASS	PASS	0
13RFP140975.las	LAS 1.4, PDRF 6	PASS	0	0	PASS	PASS	0 / 309	PASS	PASS	0
13RFP140990.las	LAS 1.4, PDRF 6	PASS	0	0	PASS	PASS	0 / 300	PASS	PASS	0
13RFP155000.las	LAS 1.4, PDRF 6	PASS	0	0	PASS	PASS	0 / 263	PASS	PASS	0
13RFP155015.las	LAS 1.4, PDRF 6	PASS	0	0	PASS	PASS	0 / 273	PASS	PASS	0
13RFP155030.las	LAS 1.4, PDRF 6	PASS	0	0	PASS	PASS	0 / 274	PASS	PASS	0
13RFP155045.las	LAS 1.4, PDRF 6	PASS	0	0	PASS	PASS	0 / 276	PASS	PASS	0
13RFP155060.las	LAS 1.4, PDRF 6	PASS	0	0	PASS	PASS	0 / 274	PASS	PASS	0
13RFP155075.las	LAS 1.4, PDRF 6	PASS	0	0	PASS	PASS	0 / 277	PASS	PASS	0
13RFP155090.las	LAS 1.4, PDRF 6	PASS	0	0	PASS	PASS	0 / 278	PASS	PASS	0
13RFP155105.las	LAS 1.4, PDRF 6	PASS	0	0	PASS	PASS	0 / 278	PASS	PASS	0
13RFP155120.las	LAS 1.4, PDRF 6	PASS	0	0	PASS	PASS	0 / 279	PASS	PASS	0
13RFP155135.las	LAS 1.4, PDRF 6	PASS	0	0	PASS	PASS	0 / 276	PASS	PASS	0
13RFP155150.las	LAS 1.4, PDRF 6	PASS	0	0	PASS	PASS	0 / 279	PASS	PASS	0
13RFP155165.las	LAS 1.4, PDRF 6	PASS	0	0	PASS	PASS	0 / 279	PASS	PASS	0
13RFP155180.las	LAS 1.4, PDRF 6	PASS	0	0	PASS	PASS	0 / 281	PASS	PASS	0
13RFP155195.las	LAS 1.4, PDRF 6	PASS	0	0	PASS	PASS	0 / 283	PASS	PASS	0
13RFP155210.las	LAS 1.4, PDRF 6	PASS	0	0	PASS	PASS	0 / 282	PASS	PASS	0
13RFP155225.las	LAS 1.4, PDRF 6	PASS	0	0	PASS	PASS	0 / 282	PASS	PASS	0
13RFP155240.las	LAS 1.4, PDRF 6	PASS	0	0	PASS	PASS	0 / 282	PASS	PASS	0
13RFP155255.las	LAS 1.4, PDRF 6	PASS	0	0	PASS	PASS	0 / 284	PASS	PASS	0
13RFP155270.las	LAS 1.4, PDRF 6	PASS	0	0	PASS	PASS	0 / 284	PASS	PASS	0

DPH-1.1 Report on ASPRS LAS File Format (Tiled Data) - Compliance - continued

File	LAS Version/PDRF	System ID	Legacy Point Count	Legacy Return Counts	File Source ID	Global Encoding	VLRs / EVLRs	WKT	Intensity	Point Count with Bad Return Info
13RFP155285.las	LAS 1.4, PDRF 6	PASS	0	0	PASS	PASS	0 / 284	PASS	PASS	0
13RFP155300.las	LAS 1.4, PDRF 6	PASS	0	0	PASS	PASS	0 / 283	PASS	PASS	0
13RFP155315.las	LAS 1.4, PDRF 6	PASS	0	0	PASS	PASS	0 / 282	PASS	PASS	0
13RFP155330.las	LAS 1.4, PDRF 6	PASS	0	0	PASS	PASS	0 / 283	PASS	PASS	0
13RFP155345.las	LAS 1.4, PDRF 6	PASS	0	0	PASS	PASS	0 / 285	PASS	PASS	0
13RFP155360.las	LAS 1.4, PDRF 6	PASS	0	0	PASS	PASS	0 / 285	PASS	PASS	0
13RFP155375.las	LAS 1.4, PDRF 6	PASS	0	0	PASS	PASS	0 / 287	PASS	PASS	0
13RFP155390.las	LAS 1.4, PDRF 6	PASS	0	0	PASS	PASS	0 / 285	PASS	PASS	0
13RFP155405.las	LAS 1.4, PDRF 6	PASS	0	0	PASS	PASS	0 / 285	PASS	PASS	0
13RFP155420.las	LAS 1.4, PDRF 6	PASS	0	0	PASS	PASS	0 / 286	PASS	PASS	0
13RFP155435.las	LAS 1.4, PDRF 6	PASS	0	0	PASS	PASS	0 / 287	PASS	PASS	0
13RFP155450.las	LAS 1.4, PDRF 6	PASS	0	0	PASS	PASS	0 / 285	PASS	PASS	0
13RFP155465.las	LAS 1.4, PDRF 6	PASS	0	0	PASS	PASS	0 / 293	PASS	PASS	0
13RFP155480.las	LAS 1.4, PDRF 6	PASS	0	0	PASS	PASS	0 / 293	PASS	PASS	0
13RFP155495.las	LAS 1.4, PDRF 6	PASS	0	0	PASS	PASS	0 / 292	PASS	PASS	0
13RFP155510.las	LAS 1.4, PDRF 6	PASS	0	0	PASS	PASS	0 / 291	PASS	PASS	0
13RFP155525.las	LAS 1.4, PDRF 6	PASS	0	0	PASS	PASS	0 / 287	PASS	PASS	0
13RFP155540.las	LAS 1.4, PDRF 6	PASS	0	0	PASS	PASS	0 / 285	PASS	PASS	0
13RFP155555.las	LAS 1.4, PDRF 6	PASS	0	0	PASS	PASS	0 / 283	PASS	PASS	0
13RFP155570.las	LAS 1.4, PDRF 6	PASS	0	0	PASS	PASS	0 / 285	PASS	PASS	0
13RFP155585.las	LAS 1.4, PDRF 6	PASS	0	0	PASS	PASS	0 / 287	PASS	PASS	0
13RFP155600.las	LAS 1.4, PDRF 6	PASS	0	0	PASS	PASS	0 / 293	PASS	PASS	0
13RFP155615.las	LAS 1.4, PDRF 6	PASS	0	0	PASS	PASS	0 / 292	PASS	PASS	0
13RFP155630.las	LAS 1.4, PDRF 6	PASS	0	0	PASS	PASS	0 / 292	PASS	PASS	0
13RFP155645.las	LAS 1.4, PDRF 6	PASS	0	0	PASS	PASS	0 / 295	PASS	PASS	0
13RFP155660.las	LAS 1.4, PDRF 6	PASS	0	0	PASS	PASS	0 / 291	PASS	PASS	0
13RFP155675.las	LAS 1.4, PDRF 6	PASS	0	0	PASS	PASS	0 / 292	PASS	PASS	0
13RFP155690.las	LAS 1.4, PDRF 6	PASS	0	0	PASS	PASS	0 / 284	PASS	PASS	0
13RFP155705.las	LAS 1.4, PDRF 6	PASS	0	0	PASS	PASS	0 / 293	PASS	PASS	0
13RFP155720.las	LAS 1.4, PDRF 6	PASS	0	0	PASS	PASS	0 / 287	PASS	PASS	0
13RFP155735.las	LAS 1.4, PDRF 6	PASS	0	0	PASS	PASS	0 / 293	PASS	PASS	0
13RFP155750.las	LAS 1.4, PDRF 6	PASS	0	0	PASS	PASS	0 / 286	PASS	PASS	0
13RFP155765.las	LAS 1.4, PDRF 6	PASS	0	0	PASS	PASS	0 / 291	PASS	PASS	0
13RFP155780.las	LAS 1.4, PDRF 6	PASS	0	0	PASS	PASS	0 / 287	PASS	PASS	0
13RFP155795.las	LAS 1.4, PDRF 6	PASS	0	0	PASS	PASS	0 / 264	PASS	PASS	0
13RFP155810.las	LAS 1.4, PDRF 6	PASS	0	0	PASS	PASS	0 / 322	PASS	PASS	0
13RFP155825.las	LAS 1.4, PDRF 6	PASS	0	0	PASS	PASS	0 / 332	PASS	PASS	0
13RFP155840.las	LAS 1.4, PDRF 6	PASS	0	0	PASS	PASS	0 / 322	PASS	PASS	0
13RFP155855.las	LAS 1.4, PDRF 6	PASS	0	0	PASS	PASS	0 / 305	PASS	PASS	0
13RFP155870.las	LAS 1.4, PDRF 6	PASS	0	0	PASS	PASS	0 / 305	PASS	PASS	0
13RFP155885.las	LAS 1.4, PDRF 6	PASS	0	0	PASS	PASS	0 / 305	PASS	PASS	0
13RFP155900.las	LAS 1.4, PDRF 6	PASS	0	0	PASS	PASS	0 / 304	PASS	PASS	0
13RFP155915.las	LAS 1.4, PDRF 6	PASS	0	0	PASS	PASS	0 / 305	PASS	PASS	0
13RFP155930.las	LAS 1.4, PDRF 6	PASS	0	0	PASS	PASS	0 / 305	PASS	PASS	0
13RFP155945.las	LAS 1.4, PDRF 6	PASS	0	0	PASS	PASS	0 / 304	PASS	PASS	0
13RFP155960.las	LAS 1.4, PDRF 6	PASS	0	0	PASS	PASS	0 / 304	PASS	PASS	0
13RFP155975.las	LAS 1.4, PDRF 6	PASS	0	0	PASS	PASS	0 / 322	PASS	PASS	0
13RFP155990.las	LAS 1.4, PDRF 6	PASS	0	0	PASS	PASS	0 / 318	PASS	PASS	0
13RFP170000.las	LAS 1.4, PDRF 6	PASS	0	0	PASS	PASS	0 / 71	PASS	PASS	0

DPH-1.1 Report on ASPRS LAS File Format (Tiled Data) - Compliance - continued

File	LAS Version/PDRF	System ID	Legacy Point Count	Legacy Return Counts	File Source ID	Global Encoding	VLRs / EVLRs	WKT	Intensity	Point Count with Bad Return Info
13RFP170015.las	LAS 1.4, PDRF 6	PASS	0	0	PASS	PASS	0 / 263	PASS	PASS	0
13RFP170030.las	LAS 1.4, PDRF 6	PASS	0	0	PASS	PASS	0 / 263	PASS	PASS	0
13RFP170045.las	LAS 1.4, PDRF 6	PASS	0	0	PASS	PASS	0 / 269	PASS	PASS	0
13RFP170060.las	LAS 1.4, PDRF 6	PASS	0	0	PASS	PASS	0 / 263	PASS	PASS	0
13RFP170075.las	LAS 1.4, PDRF 6	PASS	0	0	PASS	PASS	0 / 284	PASS	PASS	0
13RFP170090.las	LAS 1.4, PDRF 6	PASS	0	0	PASS	PASS	0 / 270	PASS	PASS	0
13RFP170105.las	LAS 1.4, PDRF 6	PASS	0	0	PASS	PASS	0 / 267	PASS	PASS	0
13RFP170120.las	LAS 1.4, PDRF 6	PASS	0	0	PASS	PASS	0 / 263	PASS	PASS	0
13RFP170135.las	LAS 1.4, PDRF 6	PASS	0	0	PASS	PASS	0 / 263	PASS	PASS	0
13RFP170150.las	LAS 1.4, PDRF 6	PASS	0	0	PASS	PASS	0 / 270	PASS	PASS	0
13RFP170165.las	LAS 1.4, PDRF 6	PASS	0	0	PASS	PASS	0 / 263	PASS	PASS	0
13RFP170180.las	LAS 1.4, PDRF 6	PASS	0	0	PASS	PASS	0 / 284	PASS	PASS	0
13RFP170195.las	LAS 1.4, PDRF 6	PASS	0	0	PASS	PASS	0 / 272	PASS	PASS	0
13RFP170210.las	LAS 1.4, PDRF 6	PASS	0	0	PASS	PASS	0 / 283	PASS	PASS	0
13RFP170225.las	LAS 1.4, PDRF 6	PASS	0	0	PASS	PASS	0 / 284	PASS	PASS	0
13RFP170240.las	LAS 1.4, PDRF 6	PASS	0	0	PASS	PASS	0 / 283	PASS	PASS	0
13RFP170255.las	LAS 1.4, PDRF 6	PASS	0	0	PASS	PASS	0 / 284	PASS	PASS	0
13RFP170270.las	LAS 1.4, PDRF 6	PASS	0	0	PASS	PASS	0 / 283	PASS	PASS	0
13RFP170285.las	LAS 1.4, PDRF 6	PASS	0	0	PASS	PASS	0 / 286	PASS	PASS	0
13RFP170300.las	LAS 1.4, PDRF 6	PASS	0	0	PASS	PASS	0 / 284	PASS	PASS	0
13RFP170315.las	LAS 1.4, PDRF 6	PASS	0	0	PASS	PASS	0 / 284	PASS	PASS	0
13RFP170330.las	LAS 1.4, PDRF 6	PASS	0	0	PASS	PASS	0 / 286	PASS	PASS	0
13RFP170345.las	LAS 1.4, PDRF 6	PASS	0	0	PASS	PASS	0 / 284	PASS	PASS	0
13RFP170360.las	LAS 1.4, PDRF 6	PASS	0	0	PASS	PASS	0 / 287	PASS	PASS	0
13RFP170375.las	LAS 1.4, PDRF 6	PASS	0	0	PASS	PASS	0 / 283	PASS	PASS	0
13RFP170390.las	LAS 1.4, PDRF 6	PASS	0	0	PASS	PASS	0 / 283	PASS	PASS	0
13RFP170405.las	LAS 1.4, PDRF 6	PASS	0	0	PASS	PASS	0 / 284	PASS	PASS	0
13RFP170420.las	LAS 1.4, PDRF 6	PASS	0	0	PASS	PASS	0 / 284	PASS	PASS	0
13RFP170435.las	LAS 1.4, PDRF 6	PASS	0	0	PASS	PASS	0 / 287	PASS	PASS	0
13RFP170450.las	LAS 1.4, PDRF 6	PASS	0	0	PASS	PASS	0 / 284	PASS	PASS	0
13RFP170465.las	LAS 1.4, PDRF 6	PASS	0	0	PASS	PASS	0 / 287	PASS	PASS	0
13RFP170480.las	LAS 1.4, PDRF 6	PASS	0	0	PASS	PASS	0 / 288	PASS	PASS	0
13RFP170495.las	LAS 1.4, PDRF 6	PASS	0	0	PASS	PASS	0 / 285	PASS	PASS	0
13RFP170510.las	LAS 1.4, PDRF 6	PASS	0	0	PASS	PASS	0 / 288	PASS	PASS	0
13RFP170525.las	LAS 1.4, PDRF 6	PASS	0	0	PASS	PASS	0 / 288	PASS	PASS	0
13RFP170540.las	LAS 1.4, PDRF 6	PASS	0	0	PASS	PASS	0 / 284	PASS	PASS	0
13RFP170555.las	LAS 1.4, PDRF 6	PASS	0	0	PASS	PASS	0 / 283	PASS	PASS	0
13RFP170570.las	LAS 1.4, PDRF 6	PASS	0	0	PASS	PASS	0 / 284	PASS	PASS	0
13RFP170585.las	LAS 1.4, PDRF 6	PASS	0	0	PASS	PASS	0 / 288	PASS	PASS	0
13RFP170600.las	LAS 1.4, PDRF 6	PASS	0	0	PASS	PASS	0 / 287	PASS	PASS	0
13RFP170615.las	LAS 1.4, PDRF 6	PASS	0	0	PASS	PASS	0 / 287	PASS	PASS	0
13RFP170630.las	LAS 1.4, PDRF 6	PASS	0	0	PASS	PASS	0 / 287	PASS	PASS	0
13RFP170645.las	LAS 1.4, PDRF 6	PASS	0	0	PASS	PASS	0 / 287	PASS	PASS	0
13RFP170660.las	LAS 1.4, PDRF 6	PASS	0	0	PASS	PASS	0 / 288	PASS	PASS	0
13RFP170675.las	LAS 1.4, PDRF 6	PASS	0	0	PASS	PASS	0 / 301	PASS	PASS	0
13RFP170690.las	LAS 1.4, PDRF 6	PASS	0	0	PASS	PASS	0 / 300	PASS	PASS	0
13RFP170705.las	LAS 1.4, PDRF 6	PASS	0	0	PASS	PASS	0 / 299	PASS	PASS	0
13RFP170720.las	LAS 1.4, PDRF 6	PASS	0	0	PASS	PASS	0 / 301	PASS	PASS	0
13RFP170735.las	LAS 1.4, PDRF 6	PASS	0	0	PASS	PASS	0 / 300	PASS	PASS	0

DPH-1.1 Report on ASPRS LAS File Format (Tiled Data) - Compliance - continued

File	LAS Version/PDRF	System ID	Legacy Point Count	Legacy Return Counts	File Source ID	Global Encoding	VLRs / EVLRs	WKT	Intensity	Point Count with Bad Return Info
13RFP170750.las	LAS 1.4, PDRF 6	PASS	0	0	PASS	PASS	0 / 300	PASS	PASS	0
13RFP170765.las	LAS 1.4, PDRF 6	PASS	0	0	PASS	PASS	0 / 301	PASS	PASS	0
13RFP170780.las	LAS 1.4, PDRF 6	PASS	0	0	PASS	PASS	0 / 301	PASS	PASS	0
13RFP170795.las	LAS 1.4, PDRF 6	PASS	0	0	PASS	PASS	0 / 315	PASS	PASS	0
13RFP170810.las	LAS 1.4, PDRF 6	PASS	0	0	PASS	PASS	0 / 326	PASS	PASS	0
13RFP170825.las	LAS 1.4, PDRF 6	PASS	0	0	PASS	PASS	0 / 326	PASS	PASS	0
13RFP170840.las	LAS 1.4, PDRF 6	PASS	0	0	PASS	PASS	0 / 318	PASS	PASS	0
13RFP170855.las	LAS 1.4, PDRF 6	PASS	0	0	PASS	PASS	0 / 301	PASS	PASS	0
13RFP170870.las	LAS 1.4, PDRF 6	PASS	0	0	PASS	PASS	0 / 301	PASS	PASS	0
13RFP170885.las	LAS 1.4, PDRF 6	PASS	0	0	PASS	PASS	0 / 300	PASS	PASS	0
13RFP170900.las	LAS 1.4, PDRF 6	PASS	0	0	PASS	PASS	0 / 301	PASS	PASS	0
13RFP170915.las	LAS 1.4, PDRF 6	PASS	0	0	PASS	PASS	0 / 300	PASS	PASS	0
13RFP170930.las	LAS 1.4, PDRF 6	PASS	0	0	PASS	PASS	0 / 301	PASS	PASS	0
13RFP170945.las	LAS 1.4, PDRF 6	PASS	0	0	PASS	PASS	0 / 301	PASS	PASS	0
13RFP170960.las	LAS 1.4, PDRF 6	PASS	0	0	PASS	PASS	0 / 303	PASS	PASS	0
13RFP170975.las	LAS 1.4, PDRF 6	PASS	0	0	PASS	PASS	0 / 300	PASS	PASS	0
13RFP170990.las	LAS 1.4, PDRF 6	PASS	0	0	PASS	PASS	0 / 299	PASS	PASS	0
13RFP185000.las	LAS 1.4, PDRF 6	PASS	0	0	PASS	PASS	0 / 294	PASS	PASS	0
13RFP185015.las	LAS 1.4, PDRF 6	PASS	0	0	PASS	PASS	0 / 291	PASS	PASS	0
13RFP185030.las	LAS 1.4, PDRF 6	PASS	0	0	PASS	PASS	0 / 295	PASS	PASS	0
13RFP185045.las	LAS 1.4, PDRF 6	PASS	0	0	PASS	PASS	0 / 290	PASS	PASS	0
13RFP185060.las	LAS 1.4, PDRF 6	PASS	0	0	PASS	PASS	0 / 280	PASS	PASS	0
13RFP185075.las	LAS 1.4, PDRF 6	PASS	0	0	PASS	PASS	0 / 278	PASS	PASS	0
13RFP185090.las	LAS 1.4, PDRF 6	PASS	0	0	PASS	PASS	0 / 263	PASS	PASS	0
13RFP185105.las	LAS 1.4, PDRF 6	PASS	0	0	PASS	PASS	0 / 277	PASS	PASS	0
13RFP185120.las	LAS 1.4, PDRF 6	PASS	0	0	PASS	PASS	0 / 263	PASS	PASS	0
13RFP185135.las	LAS 1.4, PDRF 6	PASS	0	0	PASS	PASS	0 / 277	PASS	PASS	0
13RFP185150.las	LAS 1.4, PDRF 6	PASS	0	0	PASS	PASS	0 / 263	PASS	PASS	0
13RFP185165.las	LAS 1.4, PDRF 6	PASS	0	0	PASS	PASS	0 / 278	PASS	PASS	0
13RFP185180.las	LAS 1.4, PDRF 6	PASS	0	0	PASS	PASS	0 / 276	PASS	PASS	0
13RFP185195.las	LAS 1.4, PDRF 6	PASS	0	0	PASS	PASS	0 / 263	PASS	PASS	0
13RFP185210.las	LAS 1.4, PDRF 6	PASS	0	0	PASS	PASS	0 / 277	PASS	PASS	0
13RFP185225.las	LAS 1.4, PDRF 6	PASS	0	0	PASS	PASS	0 / 277	PASS	PASS	0
13RFP185240.las	LAS 1.4, PDRF 6	PASS	0	0	PASS	PASS	0 / 263	PASS	PASS	0
13RFP185255.las	LAS 1.4, PDRF 6	PASS	0	0	PASS	PASS	0 / 263	PASS	PASS	0
13RFP185270.las	LAS 1.4, PDRF 6	PASS	0	0	PASS	PASS	0 / 277	PASS	PASS	0
13RFP185285.las	LAS 1.4, PDRF 6	PASS	0	0	PASS	PASS	0 / 272	PASS	PASS	0
13RFP185300.las	LAS 1.4, PDRF 6	PASS	0	0	PASS	PASS	0 / 272	PASS	PASS	0
13RFP185315.las	LAS 1.4, PDRF 6	PASS	0	0	PASS	PASS	0 / 263	PASS	PASS	0
13RFP185330.las	LAS 1.4, PDRF 6	PASS	0	0	PASS	PASS	0 / 263	PASS	PASS	0
13RFP185345.las	LAS 1.4, PDRF 6	PASS	0	0	PASS	PASS	0 / 263	PASS	PASS	0
13RFP185360.las	LAS 1.4, PDRF 6	PASS	0	0	PASS	PASS	0 / 263	PASS	PASS	0
13RFP185375.las	LAS 1.4, PDRF 6	PASS	0	0	PASS	PASS	0 / 263	PASS	PASS	0
13RFP185390.las	LAS 1.4, PDRF 6	PASS	0	0	PASS	PASS	0 / 270	PASS	PASS	0
13RFP185405.las	LAS 1.4, PDRF 6	PASS	0	0	PASS	PASS	0 / 272	PASS	PASS	0
13RFP185420.las	LAS 1.4, PDRF 6	PASS	0	0	PASS	PASS	0 / 277	PASS	PASS	0
13RFP185435.las	LAS 1.4, PDRF 6	PASS	0	0	PASS	PASS	0 / 277	PASS	PASS	0
13RFP185450.las	LAS 1.4, PDRF 6	PASS	0	0	PASS	PASS	0 / 278	PASS	PASS	0
13RFP185465.las	LAS 1.4, PDRF 6	PASS	0	0	PASS	PASS	0 / 279	PASS	PASS	0

DPH-1.1 Report on ASPRS LAS File Format (Tiled Data) - Compliance - continued

File	LAS Version/PDRF	System ID	Legacy Point Count	Legacy Return Counts	File Source ID	Global Encoding	VLRs / EVLRs	WKT	Intensity	Point Count with Bad Return Info
13RFP185480.las	LAS 1.4, PDRF 6	PASS	0	0	PASS	PASS	0 / 285	PASS	PASS	0
13RFP185495.las	LAS 1.4, PDRF 6	PASS	0	0	PASS	PASS	0 / 291	PASS	PASS	0
13RFP185510.las	LAS 1.4, PDRF 6	PASS	0	0	PASS	PASS	0 / 294	PASS	PASS	0
13RFP185525.las	LAS 1.4, PDRF 6	PASS	0	0	PASS	PASS	0 / 293	PASS	PASS	0
13RFP185540.las	LAS 1.4, PDRF 6	PASS	0	0	PASS	PASS	0 / 280	PASS	PASS	0
13RFP185555.las	LAS 1.4, PDRF 6	PASS	0	0	PASS	PASS	0 / 292	PASS	PASS	0
13RFP185570.las	LAS 1.4, PDRF 6	PASS	0	0	PASS	PASS	0 / 291	PASS	PASS	0
13RFP185585.las	LAS 1.4, PDRF 6	PASS	0	0	PASS	PASS	0 / 294	PASS	PASS	0
13RFP185600.las	LAS 1.4, PDRF 6	PASS	0	0	PASS	PASS	0 / 291	PASS	PASS	0
13RFP185615.las	LAS 1.4, PDRF 6	PASS	0	0	PASS	PASS	0 / 286	PASS	PASS	0
13RFP185630.las	LAS 1.4, PDRF 6	PASS	0	0	PASS	PASS	0 / 294	PASS	PASS	0
13RFP185645.las	LAS 1.4, PDRF 6	PASS	0	0	PASS	PASS	0 / 293	PASS	PASS	0
13RFP185660.las	LAS 1.4, PDRF 6	PASS	0	0	PASS	PASS	0 / 294	PASS	PASS	0
13RFP185675.las	LAS 1.4, PDRF 6	PASS	0	0	PASS	PASS	0 / 299	PASS	PASS	0
13RFP185690.las	LAS 1.4, PDRF 6	PASS	0	0	PASS	PASS	0 / 305	PASS	PASS	0
13RFP185705.las	LAS 1.4, PDRF 6	PASS	0	0	PASS	PASS	0 / 306	PASS	PASS	0
13RFP185720.las	LAS 1.4, PDRF 6	PASS	0	0	PASS	PASS	0 / 300	PASS	PASS	0
13RFP185735.las	LAS 1.4, PDRF 6	PASS	0	0	PASS	PASS	0 / 299	PASS	PASS	0
13RFP185750.las	LAS 1.4, PDRF 6	PASS	0	0	PASS	PASS	0 / 305	PASS	PASS	0
13RFP185765.las	LAS 1.4, PDRF 6	PASS	0	0	PASS	PASS	0 / 300	PASS	PASS	0
13RFP185780.las	LAS 1.4, PDRF 6	PASS	0	0	PASS	PASS	0 / 300	PASS	PASS	0
13RFP185795.las	LAS 1.4, PDRF 6	PASS	0	0	PASS	PASS	0 / 309	PASS	PASS	0
13RFP185810.las	LAS 1.4, PDRF 6	PASS	0	0	PASS	PASS	0 / 329	PASS	PASS	0
13RFP185825.las	LAS 1.4, PDRF 6	PASS	0	0	PASS	PASS	0 / 1172	PASS	PASS	0
13RFP185840.las	LAS 1.4, PDRF 6	PASS	0	0	PASS	PASS	0 / 308	PASS	PASS	0
13RFP185855.las	LAS 1.4, PDRF 6	PASS	0	0	PASS	PASS	0 / 299	PASS	PASS	0
13RFP185870.las	LAS 1.4, PDRF 6	PASS	0	0	PASS	PASS	0 / 299	PASS	PASS	0
13RFP185885.las	LAS 1.4, PDRF 6	PASS	0	0	PASS	PASS	0 / 300	PASS	PASS	0
13RFP185900.las	LAS 1.4, PDRF 6	PASS	0	0	PASS	PASS	0 / 298	PASS	PASS	0
13RFP185915.las	LAS 1.4, PDRF 6	PASS	0	0	PASS	PASS	0 / 296	PASS	PASS	0
13RFP185930.las	LAS 1.4, PDRF 6	PASS	0	0	PASS	PASS	0 / 297	PASS	PASS	0
13RFP185945.las	LAS 1.4, PDRF 6	PASS	0	0	PASS	PASS	0 / 296	PASS	PASS	0
13RFP185960.las	LAS 1.4, PDRF 6	PASS	0	0	PASS	PASS	0 / 295	PASS	PASS	0
13RFP185975.las	LAS 1.4, PDRF 6	PASS	0	0	PASS	PASS	0 / 295	PASS	PASS	0
13RFP185990.las	LAS 1.4, PDRF 6	PASS	0	0	PASS	PASS	0 / 296	PASS	PASS	0
13RFP200000.las	LAS 1.4, PDRF 6	PASS	0	0	PASS	PASS	0 / 286	PASS	PASS	0
13RFP200015.las	LAS 1.4, PDRF 6	PASS	0	0	PASS	PASS	0 / 291	PASS	PASS	0
13RFP200030.las	LAS 1.4, PDRF 6	PASS	0	0	PASS	PASS	0 / 293	PASS	PASS	0
13RFP200045.las	LAS 1.4, PDRF 6	PASS	0	0	PASS	PASS	0 / 285	PASS	PASS	0
13RFP200060.las	LAS 1.4, PDRF 6	PASS	0	0	PASS	PASS	0 / 293	PASS	PASS	0
13RFP200075.las	LAS 1.4, PDRF 6	PASS	0	0	PASS	PASS	0 / 283	PASS	PASS	0
13RFP200090.las	LAS 1.4, PDRF 6	PASS	0	0	PASS	PASS	0 / 292	PASS	PASS	0
13RFP200105.las	LAS 1.4, PDRF 6	PASS	0	0	PASS	PASS	0 / 293	PASS	PASS	0
13RFP200120.las	LAS 1.4, PDRF 6	PASS	0	0	PASS	PASS	0 / 285	PASS	PASS	0
13RFP200135.las	LAS 1.4, PDRF 6	PASS	0	0	PASS	PASS	0 / 292	PASS	PASS	0
13RFP200150.las	LAS 1.4, PDRF 6	PASS	0	0	PASS	PASS	0 / 292	PASS	PASS	0
13RFP200165.las	LAS 1.4, PDRF 6	PASS	0	0	PASS	PASS	0 / 293	PASS	PASS	0
13RFP200180.las	LAS 1.4, PDRF 6	PASS	0	0	PASS	PASS	0 / 283	PASS	PASS	0
13RFP200195.las	LAS 1.4, PDRF 6	PASS	0	0	PASS	PASS	0 / 282	PASS	PASS	0

DPH-1.1 Report on ASPRS LAS File Format (Tiled Data) - Compliance - continued

File	LAS Version/PDRF	System ID	Legacy Point Count	Legacy Return Counts	File Source ID	Global Encoding	VLRs / EVLRs	WKT	Intensity	Point Count with Bad Return Info
13RFP200210.las	LAS 1.4, PDRF 6	PASS	0	0	PASS	PASS	0 / 278	PASS	PASS	0
13RFP200225.las	LAS 1.4, PDRF 6	PASS	0	0	PASS	PASS	0 / 281	PASS	PASS	0
13RFP200240.las	LAS 1.4, PDRF 6	PASS	0	0	PASS	PASS	0 / 277	PASS	PASS	0
13RFP200255.las	LAS 1.4, PDRF 6	PASS	0	0	PASS	PASS	0 / 276	PASS	PASS	0
13RFP200270.las	LAS 1.4, PDRF 6	PASS	0	0	PASS	PASS	0 / 281	PASS	PASS	0
13RFP200285.las	LAS 1.4, PDRF 6	PASS	0	0	PASS	PASS	0 / 277	PASS	PASS	0
13RFP200300.las	LAS 1.4, PDRF 6	PASS	0	0	PASS	PASS	0 / 280	PASS	PASS	0
13RFP200315.las	LAS 1.4, PDRF 6	PASS	0	0	PASS	PASS	0 / 269	PASS	PASS	0
13RFP200330.las	LAS 1.4, PDRF 6	PASS	0	0	PASS	PASS	0 / 71	PASS	PASS	0
13RFP200345.las	LAS 1.4, PDRF 6	PASS	0	0	PASS	PASS	0 / 263	PASS	PASS	0
13RFP200360.las	LAS 1.4, PDRF 6	PASS	0	0	PASS	PASS	0 / 273	PASS	PASS	0
13RFP200375.las	LAS 1.4, PDRF 6	PASS	0	0	PASS	PASS	0 / 273	PASS	PASS	0
13RFP200390.las	LAS 1.4, PDRF 6	PASS	0	0	PASS	PASS	0 / 273	PASS	PASS	0
13RFP200405.las	LAS 1.4, PDRF 6	PASS	0	0	PASS	PASS	0 / 277	PASS	PASS	0
13RFP200420.las	LAS 1.4, PDRF 6	PASS	0	0	PASS	PASS	0 / 277	PASS	PASS	0
13RFP200435.las	LAS 1.4, PDRF 6	PASS	0	0	PASS	PASS	0 / 280	PASS	PASS	0
13RFP200450.las	LAS 1.4, PDRF 6	PASS	0	0	PASS	PASS	0 / 263	PASS	PASS	0
13RFP200465.las	LAS 1.4, PDRF 6	PASS	0	0	PASS	PASS	0 / 276	PASS	PASS	0
13RFP200480.las	LAS 1.4, PDRF 6	PASS	0	0	PASS	PASS	0 / 263	PASS	PASS	0
13RFP200495.las	LAS 1.4, PDRF 6	PASS	0	0	PASS	PASS	0 / 278	PASS	PASS	0
13RFP200510.las	LAS 1.4, PDRF 6	PASS	0	0	PASS	PASS	0 / 277	PASS	PASS	0
13RFP200525.las	LAS 1.4, PDRF 6	PASS	0	0	PASS	PASS	0 / 276	PASS	PASS	0
13RFP200540.las	LAS 1.4, PDRF 6	PASS	0	0	PASS	PASS	0 / 273	PASS	PASS	0
13RFP200555.las	LAS 1.4, PDRF 6	PASS	0	0	PASS	PASS	0 / 275	PASS	PASS	0
13RFP200570.las	LAS 1.4, PDRF 6	PASS	0	0	PASS	PASS	0 / 276	PASS	PASS	0
13RFP200585.las	LAS 1.4, PDRF 6	PASS	0	0	PASS	PASS	0 / 275	PASS	PASS	0
13RFP200600.las	LAS 1.4, PDRF 6	PASS	0	0	PASS	PASS	0 / 278	PASS	PASS	0
13RFP200615.las	LAS 1.4, PDRF 6	PASS	0	0	PASS	PASS	0 / 275	PASS	PASS	0
13RFP200630.las	LAS 1.4, PDRF 6	PASS	0	0	PASS	PASS	0 / 280	PASS	PASS	0
13RFP200645.las	LAS 1.4, PDRF 6	PASS	0	0	PASS	PASS	0 / 278	PASS	PASS	0
13RFP200660.las	LAS 1.4, PDRF 6	PASS	0	0	PASS	PASS	0 / 282	PASS	PASS	0
13RFP200675.las	LAS 1.4, PDRF 6	PASS	0	0	PASS	PASS	0 / 279	PASS	PASS	0
13RFP200690.las	LAS 1.4, PDRF 6	PASS	0	0	PASS	PASS	0 / 281	PASS	PASS	0
13RFP200705.las	LAS 1.4, PDRF 6	PASS	0	0	PASS	PASS	0 / 279	PASS	PASS	0
13RFP200720.las	LAS 1.4, PDRF 6	PASS	0	0	PASS	PASS	0 / 279	PASS	PASS	0
13RFP200735.las	LAS 1.4, PDRF 6	PASS	0	0	PASS	PASS	0 / 281	PASS	PASS	0
13RFP200750.las	LAS 1.4, PDRF 6	PASS	0	0	PASS	PASS	0 / 282	PASS	PASS	0
13RFP200765.las	LAS 1.4, PDRF 6	PASS	0	0	PASS	PASS	0 / 284	PASS	PASS	0
13RFP200780.las	LAS 1.4, PDRF 6	PASS	0	0	PASS	PASS	0 / 284	PASS	PASS	0
13RFP200795.las	LAS 1.4, PDRF 6	PASS	0	0	PASS	PASS	0 / 286	PASS	PASS	0
13RFP200810.las	LAS 1.4, PDRF 6	PASS	0	0	PASS	PASS	0 / 318	PASS	PASS	0
13RFP200825.las	LAS 1.4, PDRF 6	PASS	0	0	PASS	PASS	0 / 315	PASS	PASS	0
13RFP200840.las	LAS 1.4, PDRF 6	PASS	0	0	PASS	PASS	0 / 324	PASS	PASS	0
13RFP200855.las	LAS 1.4, PDRF 6	PASS	0	0	PASS	PASS	0 / 292	PASS	PASS	0
13RFP200870.las	LAS 1.4, PDRF 6	PASS	0	0	PASS	PASS	0 / 292	PASS	PASS	0
13RFP200885.las	LAS 1.4, PDRF 6	PASS	0	0	PASS	PASS	0 / 293	PASS	PASS	0
13RFP200900.las	LAS 1.4, PDRF 6	PASS	0	0	PASS	PASS	0 / 304	PASS	PASS	0
13RFP200915.las	LAS 1.4, PDRF 6	PASS	0	0	PASS	PASS	0 / 291	PASS	PASS	0
13RFP200930.las	LAS 1.4, PDRF 6	PASS	0	0	PASS	PASS	0 / 297	PASS	PASS	0

DPH-1.1 Report on ASPRS LAS File Format (Tiled Data) - Compliance - continued

File	LAS Version/PDRF	System ID	Legacy Point Count	Legacy Return Counts	File Source ID	Global Encoding	VLRs / EVLRs	WKT	Intensity	Point Count with Bad Return Info
13RFP200945.las	LAS 1.4, PDRF 6	PASS	0	0	PASS	PASS	0 / 305	PASS	PASS	0
13RFP200960.las	LAS 1.4, PDRF 6	PASS	0	0	PASS	PASS	0 / 305	PASS	PASS	0
13RFP200975.las	LAS 1.4, PDRF 6	PASS	0	0	PASS	PASS	0 / 299	PASS	PASS	0
13RFP200990.las	LAS 1.4, PDRF 6	PASS	0	0	PASS	PASS	0 / 299	PASS	PASS	0
13RFP215000.las	LAS 1.4, PDRF 6	PASS	0	0	PASS	PASS	0 / 287	PASS	PASS	0
13RFP215015.las	LAS 1.4, PDRF 6	PASS	0	0	PASS	PASS	0 / 287	PASS	PASS	0
13RFP215030.las	LAS 1.4, PDRF 6	PASS	0	0	PASS	PASS	0 / 292	PASS	PASS	0
13RFP215045.las	LAS 1.4, PDRF 6	PASS	0	0	PASS	PASS	0 / 286	PASS	PASS	0
13RFP215060.las	LAS 1.4, PDRF 6	PASS	0	0	PASS	PASS	0 / 294	PASS	PASS	0
13RFP215075.las	LAS 1.4, PDRF 6	PASS	0	0	PASS	PASS	0 / 287	PASS	PASS	0
13RFP215090.las	LAS 1.4, PDRF 6	PASS	0	0	PASS	PASS	0 / 294	PASS	PASS	0
13RFP215105.las	LAS 1.4, PDRF 6	PASS	0	0	PASS	PASS	0 / 288	PASS	PASS	0
13RFP215120.las	LAS 1.4, PDRF 6	PASS	0	0	PASS	PASS	0 / 287	PASS	PASS	0
13RFP215135.las	LAS 1.4, PDRF 6	PASS	0	0	PASS	PASS	0 / 294	PASS	PASS	0
13RFP215150.las	LAS 1.4, PDRF 6	PASS	0	0	PASS	PASS	0 / 288	PASS	PASS	0
13RFP215165.las	LAS 1.4, PDRF 6	PASS	0	0	PASS	PASS	0 / 306	PASS	PASS	0
13RFP215180.las	LAS 1.4, PDRF 6	PASS	0	0	PASS	PASS	0 / 294	PASS	PASS	0
13RFP215195.las	LAS 1.4, PDRF 6	PASS	0	0	PASS	PASS	0 / 294	PASS	PASS	0
13RFP215210.las	LAS 1.4, PDRF 6	PASS	0	0	PASS	PASS	0 / 288	PASS	PASS	0
13RFP215225.las	LAS 1.4, PDRF 6	PASS	0	0	PASS	PASS	0 / 299	PASS	PASS	0
13RFP215240.las	LAS 1.4, PDRF 6	PASS	0	0	PASS	PASS	0 / 294	PASS	PASS	0
13RFP215255.las	LAS 1.4, PDRF 6	PASS	0	0	PASS	PASS	0 / 300	PASS	PASS	0
13RFP215270.las	LAS 1.4, PDRF 6	PASS	0	0	PASS	PASS	0 / 299	PASS	PASS	0
13RFP215285.las	LAS 1.4, PDRF 6	PASS	0	0	PASS	PASS	0 / 294	PASS	PASS	0
13RFP215300.las	LAS 1.4, PDRF 6	PASS	0	0	PASS	PASS	0 / 294	PASS	PASS	0
13RFP215315.las	LAS 1.4, PDRF 6	PASS	0	0	PASS	PASS	0 / 291	PASS	PASS	0
13RFP215330.las	LAS 1.4, PDRF 6	PASS	0	0	PASS	PASS	0 / 288	PASS	PASS	0
13RFP215345.las	LAS 1.4, PDRF 6	PASS	0	0	PASS	PASS	0 / 288	PASS	PASS	0
13RFP215360.las	LAS 1.4, PDRF 6	PASS	0	0	PASS	PASS	0 / 288	PASS	PASS	0
13RFP215375.las	LAS 1.4, PDRF 6	PASS	0	0	PASS	PASS	0 / 283	PASS	PASS	0
13RFP215390.las	LAS 1.4, PDRF 6	PASS	0	0	PASS	PASS	0 / 284	PASS	PASS	0
13RFP215405.las	LAS 1.4, PDRF 6	PASS	0	0	PASS	PASS	0 / 283	PASS	PASS	0
13RFP215420.las	LAS 1.4, PDRF 6	PASS	0	0	PASS	PASS	0 / 284	PASS	PASS	0
13RFP215435.las	LAS 1.4, PDRF 6	PASS	0	0	PASS	PASS	0 / 278	PASS	PASS	0
13RFP215450.las	LAS 1.4, PDRF 6	PASS	0	0	PASS	PASS	0 / 263	PASS	PASS	0
13RFP215465.las	LAS 1.4, PDRF 6	PASS	0	0	PASS	PASS	0 / 278	PASS	PASS	0
13RFP215480.las	LAS 1.4, PDRF 6	PASS	0	0	PASS	PASS	0 / 263	PASS	PASS	0
13RFP215495.las	LAS 1.4, PDRF 6	PASS	0	0	PASS	PASS	0 / 286	PASS	PASS	0
13RFP215510.las	LAS 1.4, PDRF 6	PASS	0	0	PASS	PASS	0 / 287	PASS	PASS	0
13RFP215525.las	LAS 1.4, PDRF 6	PASS	0	0	PASS	PASS	0 / 283	PASS	PASS	0
13RFP215540.las	LAS 1.4, PDRF 6	PASS	0	0	PASS	PASS	0 / 271	PASS	PASS	0
13RFP215555.las	LAS 1.4, PDRF 6	PASS	0	0	PASS	PASS	0 / 285	PASS	PASS	0
13RFP215570.las	LAS 1.4, PDRF 6	PASS	0	0	PASS	PASS	0 / 283	PASS	PASS	0
13RFP215585.las	LAS 1.4, PDRF 6	PASS	0	0	PASS	PASS	0 / 272	PASS	PASS	0
13RFP215600.las	LAS 1.4, PDRF 6	PASS	0	0	PASS	PASS	0 / 285	PASS	PASS	0
13RFP215615.las	LAS 1.4, PDRF 6	PASS	0	0	PASS	PASS	0 / 284	PASS	PASS	0
13RFP215630.las	LAS 1.4, PDRF 6	PASS	0	0	PASS	PASS	0 / 282	PASS	PASS	0
13RFP215645.las	LAS 1.4, PDRF 6	PASS	0	0	PASS	PASS	0 / 277	PASS	PASS	0
13RFP215660.las	LAS 1.4, PDRF 6	PASS	0	0	PASS	PASS	0 / 277	PASS	PASS	0

DPH-1.1 Report on ASPRS LAS File Format (Tiled Data) - Compliance - continued

File	LAS Version/PDRF	System ID	Legacy Point Count	Legacy Return Counts	File Source ID	Global Encoding	VLRs / EVLRs	WKT	Intensity	Point Count with Bad Return Info
13RFP215675.las	LAS 1.4, PDRF 6	PASS	0	0	PASS	PASS	0 / 284	PASS	PASS	0
13RFP215690.las	LAS 1.4, PDRF 6	PASS	0	0	PASS	PASS	0 / 276	PASS	PASS	0
13RFP215705.las	LAS 1.4, PDRF 6	PASS	0	0	PASS	PASS	0 / 272	PASS	PASS	0
13RFP215720.las	LAS 1.4, PDRF 6	PASS	0	0	PASS	PASS	0 / 272	PASS	PASS	0
13RFP215735.las	LAS 1.4, PDRF 6	PASS	0	0	PASS	PASS	0 / 283	PASS	PASS	0
13RFP215750.las	LAS 1.4, PDRF 6	PASS	0	0	PASS	PASS	0 / 284	PASS	PASS	0
13RFP215765.las	LAS 1.4, PDRF 6	PASS	0	0	PASS	PASS	0 / 285	PASS	PASS	0
13RFP215780.las	LAS 1.4, PDRF 6	PASS	0	0	PASS	PASS	0 / 284	PASS	PASS	0
13RFP215795.las	LAS 1.4, PDRF 6	PASS	0	0	PASS	PASS	0 / 300	PASS	PASS	0
13RFP215810.las	LAS 1.4, PDRF 6	PASS	0	0	PASS	PASS	0 / 335	PASS	PASS	0
13RFP215825.las	LAS 1.4, PDRF 6	PASS	0	0	PASS	PASS	0 / 323	PASS	PASS	0
13RFP215840.las	LAS 1.4, PDRF 6	PASS	0	0	PASS	PASS	0 / 314	PASS	PASS	0
13RFP215855.las	LAS 1.4, PDRF 6	PASS	0	0	PASS	PASS	0 / 301	PASS	PASS	0
13RFP215870.las	LAS 1.4, PDRF 6	PASS	0	0	PASS	PASS	0 / 301	PASS	PASS	0
13RFP215885.las	LAS 1.4, PDRF 6	PASS	0	0	PASS	PASS	0 / 301	PASS	PASS	0
13RFP215900.las	LAS 1.4, PDRF 6	PASS	0	0	PASS	PASS	0 / 301	PASS	PASS	0
13RFP215915.las	LAS 1.4, PDRF 6	PASS	0	0	PASS	PASS	0 / 302	PASS	PASS	0
13RFP215930.las	LAS 1.4, PDRF 6	PASS	0	0	PASS	PASS	0 / 299	PASS	PASS	0
13RFP215945.las	LAS 1.4, PDRF 6	PASS	0	0	PASS	PASS	0 / 299	PASS	PASS	0
13RFP215960.las	LAS 1.4, PDRF 6	PASS	0	0	PASS	PASS	0 / 301	PASS	PASS	0
13RFP215975.las	LAS 1.4, PDRF 6	PASS	0	0	PASS	PASS	0 / 300	PASS	PASS	0
13RFP215990.las	LAS 1.4, PDRF 6	PASS	0	0	PASS	PASS	0 / 301	PASS	PASS	0
13RFP230000.las	LAS 1.4, PDRF 6	PASS	0	0	PASS	PASS	0 / 291	PASS	PASS	0
13RFP230015.las	LAS 1.4, PDRF 6	PASS	0	0	PASS	PASS	0 / 291	PASS	PASS	0
13RFP230030.las	LAS 1.4, PDRF 6	PASS	0	0	PASS	PASS	0 / 291	PASS	PASS	0
13RFP230045.las	LAS 1.4, PDRF 6	PASS	0	0	PASS	PASS	0 / 290	PASS	PASS	0
13RFP230060.las	LAS 1.4, PDRF 6	PASS	0	0	PASS	PASS	0 / 292	PASS	PASS	0
13RFP230075.las	LAS 1.4, PDRF 6	PASS	0	0	PASS	PASS	0 / 292	PASS	PASS	0
13RFP230090.las	LAS 1.4, PDRF 6	PASS	0	0	PASS	PASS	0 / 292	PASS	PASS	0
13RFP230105.las	LAS 1.4, PDRF 6	PASS	0	0	PASS	PASS	0 / 290	PASS	PASS	0
13RFP230120.las	LAS 1.4, PDRF 6	PASS	0	0	PASS	PASS	0 / 292	PASS	PASS	0
13RFP230135.las	LAS 1.4, PDRF 6	PASS	0	0	PASS	PASS	0 / 292	PASS	PASS	0
13RFP230150.las	LAS 1.4, PDRF 6	PASS	0	0	PASS	PASS	0 / 291	PASS	PASS	0
13RFP230165.las	LAS 1.4, PDRF 6	PASS	0	0	PASS	PASS	0 / 292	PASS	PASS	0
13RFP230180.las	LAS 1.4, PDRF 6	PASS	0	0	PASS	PASS	0 / 292	PASS	PASS	0
13RFP230195.las	LAS 1.4, PDRF 6	PASS	0	0	PASS	PASS	0 / 292	PASS	PASS	0
13RFP230210.las	LAS 1.4, PDRF 6	PASS	0	0	PASS	PASS	0 / 292	PASS	PASS	0
13RFP230225.las	LAS 1.4, PDRF 6	PASS	0	0	PASS	PASS	0 / 292	PASS	PASS	0
13RFP230240.las	LAS 1.4, PDRF 6	PASS	0	0	PASS	PASS	0 / 294	PASS	PASS	0
13RFP230255.las	LAS 1.4, PDRF 6	PASS	0	0	PASS	PASS	0 / 293	PASS	PASS	0
13RFP230270.las	LAS 1.4, PDRF 6	PASS	0	0	PASS	PASS	0 / 292	PASS	PASS	0
13RFP230285.las	LAS 1.4, PDRF 6	PASS	0	0	PASS	PASS	0 / 294	PASS	PASS	0
13RFP230300.las	LAS 1.4, PDRF 6	PASS	0	0	PASS	PASS	0 / 293	PASS	PASS	0
13RFP230315.las	LAS 1.4, PDRF 6	PASS	0	0	PASS	PASS	0 / 296	PASS	PASS	0
13RFP230330.las	LAS 1.4, PDRF 6	PASS	0	0	PASS	PASS	0 / 296	PASS	PASS	0
13RFP230345.las	LAS 1.4, PDRF 6	PASS	0	0	PASS	PASS	0 / 292	PASS	PASS	0
13RFP230360.las	LAS 1.4, PDRF 6	PASS	0	0	PASS	PASS	0 / 293	PASS	PASS	0
13RFP230375.las	LAS 1.4, PDRF 6	PASS	0	0	PASS	PASS	0 / 293	PASS	PASS	0
13RFP230390.las	LAS 1.4, PDRF 6	PASS	0	0	PASS	PASS	0 / 292	PASS	PASS	0

DPH-1.1 Report on ASPRS LAS File Format (Tiled Data) - Compliance - continued

File	LAS Version/PDRF	System ID	Legacy Point Count	Legacy Return Counts	File Source ID	Global Encoding	VLRs / EVLRs	WKT	Intensity	Point Count with Bad Return Info
13RFP230405.las	LAS 1.4, PDRF 6	PASS	0	0	PASS	PASS	0 / 296	PASS	PASS	0
13RFP230420.las	LAS 1.4, PDRF 6	PASS	0	0	PASS	PASS	0 / 294	PASS	PASS	0
13RFP230435.las	LAS 1.4, PDRF 6	PASS	0	0	PASS	PASS	0 / 296	PASS	PASS	0
13RFP230450.las	LAS 1.4, PDRF 6	PASS	0	0	PASS	PASS	0 / 296	PASS	PASS	0
13RFP230465.las	LAS 1.4, PDRF 6	PASS	0	0	PASS	PASS	0 / 295	PASS	PASS	0
13RFP230480.las	LAS 1.4, PDRF 6	PASS	0	0	PASS	PASS	0 / 296	PASS	PASS	0
13RFP230495.las	LAS 1.4, PDRF 6	PASS	0	0	PASS	PASS	0 / 298	PASS	PASS	0
13RFP230510.las	LAS 1.4, PDRF 6	PASS	0	0	PASS	PASS	0 / 295	PASS	PASS	0
13RFP230525.las	LAS 1.4, PDRF 6	PASS	0	0	PASS	PASS	0 / 296	PASS	PASS	0
13RFP230540.las	LAS 1.4, PDRF 6	PASS	0	0	PASS	PASS	0 / 296	PASS	PASS	0
13RFP230555.las	LAS 1.4, PDRF 6	PASS	0	0	PASS	PASS	0 / 296	PASS	PASS	0
13RFP230570.las	LAS 1.4, PDRF 6	PASS	0	0	PASS	PASS	0 / 290	PASS	PASS	0
13RFP230585.las	LAS 1.4, PDRF 6	PASS	0	0	PASS	PASS	0 / 280	PASS	PASS	0
13RFP230600.las	LAS 1.4, PDRF 6	PASS	0	0	PASS	PASS	0 / 291	PASS	PASS	0
13RFP230615.las	LAS 1.4, PDRF 6	PASS	0	0	PASS	PASS	0 / 280	PASS	PASS	0
13RFP230630.las	LAS 1.4, PDRF 6	PASS	0	0	PASS	PASS	0 / 280	PASS	PASS	0
13RFP230645.las	LAS 1.4, PDRF 6	PASS	0	0	PASS	PASS	0 / 284	PASS	PASS	0
13RFP230660.las	LAS 1.4, PDRF 6	PASS	0	0	PASS	PASS	0 / 280	PASS	PASS	0
13RFP230675.las	LAS 1.4, PDRF 6	PASS	0	0	PASS	PASS	0 / 279	PASS	PASS	0
13RFP230690.las	LAS 1.4, PDRF 6	PASS	0	0	PASS	PASS	0 / 279	PASS	PASS	0
13RFP230705.las	LAS 1.4, PDRF 6	PASS	0	0	PASS	PASS	0 / 277	PASS	PASS	0
13RFP230720.las	LAS 1.4, PDRF 6	PASS	0	0	PASS	PASS	0 / 263	PASS	PASS	0
13RFP230735.las	LAS 1.4, PDRF 6	PASS	0	0	PASS	PASS	0 / 284	PASS	PASS	0
13RFP230750.las	LAS 1.4, PDRF 6	PASS	0	0	PASS	PASS	0 / 291	PASS	PASS	0
13RFP230765.las	LAS 1.4, PDRF 6	PASS	0	0	PASS	PASS	0 / 280	PASS	PASS	0
13RFP230780.las	LAS 1.4, PDRF 6	PASS	0	0	PASS	PASS	0 / 280	PASS	PASS	0
13RFP230795.las	LAS 1.4, PDRF 6	PASS	0	0	PASS	PASS	0 / 296	PASS	PASS	0
13RFP230810.las	LAS 1.4, PDRF 6	PASS	0	0	PASS	PASS	0 / 317	PASS	PASS	0
13RFP230825.las	LAS 1.4, PDRF 6	PASS	0	0	PASS	PASS	0 / 315	PASS	PASS	0
13RFP230840.las	LAS 1.4, PDRF 6	PASS	0	0	PASS	PASS	0 / 295	PASS	PASS	0
13RFP230855.las	LAS 1.4, PDRF 6	PASS	0	0	PASS	PASS	0 / 291	PASS	PASS	0
13RFP230870.las	LAS 1.4, PDRF 6	PASS	0	0	PASS	PASS	0 / 294	PASS	PASS	0
13RFP230885.las	LAS 1.4, PDRF 6	PASS	0	0	PASS	PASS	0 / 294	PASS	PASS	0
13RFP230900.las	LAS 1.4, PDRF 6	PASS	0	0	PASS	PASS	0 / 292	PASS	PASS	0
13RFP230915.las	LAS 1.4, PDRF 6	PASS	0	0	PASS	PASS	0 / 296	PASS	PASS	0
13RFP230930.las	LAS 1.4, PDRF 6	PASS	0	0	PASS	PASS	0 / 295	PASS	PASS	0
13RFP230945.las	LAS 1.4, PDRF 6	PASS	0	0	PASS	PASS	0 / 296	PASS	PASS	0
13RFP230960.las	LAS 1.4, PDRF 6	PASS	0	0	PASS	PASS	0 / 295	PASS	PASS	0
13RFP230975.las	LAS 1.4, PDRF 6	PASS	0	0	PASS	PASS	0 / 295	PASS	PASS	0
13RFP230990.las	LAS 1.4, PDRF 6	PASS	0	0	PASS	PASS	0 / 295	PASS	PASS	0
13RFP245000.las	LAS 1.4, PDRF 6	PASS	0	0	PASS	PASS	0 / 282	PASS	PASS	0
13RFP245015.las	LAS 1.4, PDRF 6	PASS	0	0	PASS	PASS	0 / 282	PASS	PASS	0
13RFP245030.las	LAS 1.4, PDRF 6	PASS	0	0	PASS	PASS	0 / 285	PASS	PASS	0
13RFP245045.las	LAS 1.4, PDRF 6	PASS	0	0	PASS	PASS	0 / 282	PASS	PASS	0
13RFP245060.las	LAS 1.4, PDRF 6	PASS	0	0	PASS	PASS	0 / 286	PASS	PASS	0
13RFP245075.las	LAS 1.4, PDRF 6	PASS	0	0	PASS	PASS	0 / 285	PASS	PASS	0
13RFP245090.las	LAS 1.4, PDRF 6	PASS	0	0	PASS	PASS	0 / 285	PASS	PASS	0
13RFP245105.las	LAS 1.4, PDRF 6	PASS	0	0	PASS	PASS	0 / 285	PASS	PASS	0
13RFP245120.las	LAS 1.4, PDRF 6	PASS	0	0	PASS	PASS	0 / 286	PASS	PASS	0

DPH-1.1 Report on ASPRS LAS File Format (Tiled Data) - Compliance - continued

File	LAS Version/PDRF	System ID	Legacy Point Count	Legacy Return Counts	File Source ID	Global Encoding	VLRs / EVLRs	WKT	Intensity	Point Count with Bad Return Info
13RFP245135.las	LAS 1.4, PDRF 6	PASS	0	0	PASS	PASS	0 / 287	PASS	PASS	0
13RFP245150.las	LAS 1.4, PDRF 6	PASS	0	0	PASS	PASS	0 / 285	PASS	PASS	0
13RFP245165.las	LAS 1.4, PDRF 6	PASS	0	0	PASS	PASS	0 / 286	PASS	PASS	0
13RFP245180.las	LAS 1.4, PDRF 6	PASS	0	0	PASS	PASS	0 / 290	PASS	PASS	0
13RFP245195.las	LAS 1.4, PDRF 6	PASS	0	0	PASS	PASS	0 / 287	PASS	PASS	0
13RFP245210.las	LAS 1.4, PDRF 6	PASS	0	0	PASS	PASS	0 / 285	PASS	PASS	0
13RFP245225.las	LAS 1.4, PDRF 6	PASS	0	0	PASS	PASS	0 / 286	PASS	PASS	0
13RFP245240.las	LAS 1.4, PDRF 6	PASS	0	0	PASS	PASS	0 / 286	PASS	PASS	0
13RFP245255.las	LAS 1.4, PDRF 6	PASS	0	0	PASS	PASS	0 / 291	PASS	PASS	0
13RFP245270.las	LAS 1.4, PDRF 6	PASS	0	0	PASS	PASS	0 / 285	PASS	PASS	0
13RFP245285.las	LAS 1.4, PDRF 6	PASS	0	0	PASS	PASS	0 / 292	PASS	PASS	0
13RFP245300.las	LAS 1.4, PDRF 6	PASS	0	0	PASS	PASS	0 / 287	PASS	PASS	0
13RFP245315.las	LAS 1.4, PDRF 6	PASS	0	0	PASS	PASS	0 / 292	PASS	PASS	0
13RFP245330.las	LAS 1.4, PDRF 6	PASS	0	0	PASS	PASS	0 / 293	PASS	PASS	0
13RFP245345.las	LAS 1.4, PDRF 6	PASS	0	0	PASS	PASS	0 / 292	PASS	PASS	0
13RFP245360.las	LAS 1.4, PDRF 6	PASS	0	0	PASS	PASS	0 / 287	PASS	PASS	0
13RFP245375.las	LAS 1.4, PDRF 6	PASS	0	0	PASS	PASS	0 / 291	PASS	PASS	0
13RFP245390.las	LAS 1.4, PDRF 6	PASS	0	0	PASS	PASS	0 / 283	PASS	PASS	0
13RFP245405.las	LAS 1.4, PDRF 6	PASS	0	0	PASS	PASS	0 / 291	PASS	PASS	0
13RFP245420.las	LAS 1.4, PDRF 6	PASS	0	0	PASS	PASS	0 / 292	PASS	PASS	0
13RFP245435.las	LAS 1.4, PDRF 6	PASS	0	0	PASS	PASS	0 / 293	PASS	PASS	0
13RFP245450.las	LAS 1.4, PDRF 6	PASS	0	0	PASS	PASS	0 / 291	PASS	PASS	0
13RFP245465.las	LAS 1.4, PDRF 6	PASS	0	0	PASS	PASS	0 / 293	PASS	PASS	0
13RFP245480.las	LAS 1.4, PDRF 6	PASS	0	0	PASS	PASS	0 / 298	PASS	PASS	0
13RFP245495.las	LAS 1.4, PDRF 6	PASS	0	0	PASS	PASS	0 / 297	PASS	PASS	0
13RFP245510.las	LAS 1.4, PDRF 6	PASS	0	0	PASS	PASS	0 / 299	PASS	PASS	0
13RFP245525.las	LAS 1.4, PDRF 6	PASS	0	0	PASS	PASS	0 / 299	PASS	PASS	0
13RFP245540.las	LAS 1.4, PDRF 6	PASS	0	0	PASS	PASS	0 / 293	PASS	PASS	0
13RFP245555.las	LAS 1.4, PDRF 6	PASS	0	0	PASS	PASS	0 / 292	PASS	PASS	0
13RFP245570.las	LAS 1.4, PDRF 6	PASS	0	0	PASS	PASS	0 / 297	PASS	PASS	0
13RFP245585.las	LAS 1.4, PDRF 6	PASS	0	0	PASS	PASS	0 / 292	PASS	PASS	0
13RFP245600.las	LAS 1.4, PDRF 6	PASS	0	0	PASS	PASS	0 / 293	PASS	PASS	0
13RFP245615.las	LAS 1.4, PDRF 6	PASS	0	0	PASS	PASS	0 / 293	PASS	PASS	0
13RFP245630.las	LAS 1.4, PDRF 6	PASS	0	0	PASS	PASS	0 / 292	PASS	PASS	0
13RFP245645.las	LAS 1.4, PDRF 6	PASS	0	0	PASS	PASS	0 / 291	PASS	PASS	0
13RFP245660.las	LAS 1.4, PDRF 6	PASS	0	0	PASS	PASS	0 / 287	PASS	PASS	0
13RFP245675.las	LAS 1.4, PDRF 6	PASS	0	0	PASS	PASS	0 / 277	PASS	PASS	0
13RFP245690.las	LAS 1.4, PDRF 6	PASS	0	0	PASS	PASS	0 / 279	PASS	PASS	0
13RFP245705.las	LAS 1.4, PDRF 6	PASS	0	0	PASS	PASS	0 / 283	PASS	PASS	0
13RFP245720.las	LAS 1.4, PDRF 6	PASS	0	0	PASS	PASS	0 / 284	PASS	PASS	0
13RFP245735.las	LAS 1.4, PDRF 6	PASS	0	0	PASS	PASS	0 / 278	PASS	PASS	0
13RFP245750.las	LAS 1.4, PDRF 6	PASS	0	0	PASS	PASS	0 / 285	PASS	PASS	0
13RFP245765.las	LAS 1.4, PDRF 6	PASS	0	0	PASS	PASS	0 / 280	PASS	PASS	0
13RFP245780.las	LAS 1.4, PDRF 6	PASS	0	0	PASS	PASS	0 / 276	PASS	PASS	0
13RFP245795.las	LAS 1.4, PDRF 6	PASS	0	0	PASS	PASS	0 / 305	PASS	PASS	0
13RFP245810.las	LAS 1.4, PDRF 6	PASS	0	0	PASS	PASS	0 / 321	PASS	PASS	0
13RFP245825.las	LAS 1.4, PDRF 6	PASS	0	0	PASS	PASS	0 / 312	PASS	PASS	0
13RFP245840.las	LAS 1.4, PDRF 6	PASS	0	0	PASS	PASS	0 / 319	PASS	PASS	0
13RFP245855.las	LAS 1.4, PDRF 6	PASS	0	0	PASS	PASS	0 / 304	PASS	PASS	0

DPH-1.1 Report on ASPRS LAS File Format (Tiled Data) - Compliance - continued

File	LAS Version/PDRF	System ID	Legacy Point Count	Legacy Return Counts	File Source ID	Global Encoding	VLRs / EVLRs	WKT	Intensity	Point Count with Bad Return Info
13RFP245870.las	LAS 1.4, PDRF 6	PASS	0	0	PASS	PASS	0 / 292	PASS	PASS	0
13RFP245885.las	LAS 1.4, PDRF 6	PASS	0	0	PASS	PASS	0 / 299	PASS	PASS	0
13RFP245900.las	LAS 1.4, PDRF 6	PASS	0	0	PASS	PASS	0 / 293	PASS	PASS	0
13RFP245915.las	LAS 1.4, PDRF 6	PASS	0	0	PASS	PASS	0 / 305	PASS	PASS	0
13RFP245930.las	LAS 1.4, PDRF 6	PASS	0	0	PASS	PASS	0 / 299	PASS	PASS	0
13RFP245945.las	LAS 1.4, PDRF 6	PASS	0	0	PASS	PASS	0 / 303	PASS	PASS	0
13RFP245960.las	LAS 1.4, PDRF 6	PASS	0	0	PASS	PASS	0 / 304	PASS	PASS	0
13RFP245975.las	LAS 1.4, PDRF 6	PASS	0	0	PASS	PASS	0 / 298	PASS	PASS	0
13RFP245990.las	LAS 1.4, PDRF 6	PASS	0	0	PASS	PASS	0 / 299	PASS	PASS	0
13RFP260000.las	LAS 1.4, PDRF 6	PASS	0	0	PASS	PASS	0 / 284	PASS	PASS	0
13RFP260015.las	LAS 1.4, PDRF 6	PASS	0	0	PASS	PASS	0 / 283	PASS	PASS	0
13RFP260030.las	LAS 1.4, PDRF 6	PASS	0	0	PASS	PASS	0 / 286	PASS	PASS	0
13RFP260045.las	LAS 1.4, PDRF 6	PASS	0	0	PASS	PASS	0 / 285	PASS	PASS	0
13RFP260060.las	LAS 1.4, PDRF 6	PASS	0	0	PASS	PASS	0 / 286	PASS	PASS	0
13RFP260075.las	LAS 1.4, PDRF 6	PASS	0	0	PASS	PASS	0 / 288	PASS	PASS	0
13RFP260090.las	LAS 1.4, PDRF 6	PASS	0	0	PASS	PASS	0 / 283	PASS	PASS	0
13RFP260105.las	LAS 1.4, PDRF 6	PASS	0	0	PASS	PASS	0 / 285	PASS	PASS	0
13RFP260120.las	LAS 1.4, PDRF 6	PASS	0	0	PASS	PASS	0 / 285	PASS	PASS	0
13RFP260135.las	LAS 1.4, PDRF 6	PASS	0	0	PASS	PASS	0 / 284	PASS	PASS	0
13RFP260150.las	LAS 1.4, PDRF 6	PASS	0	0	PASS	PASS	0 / 283	PASS	PASS	0
13RFP260165.las	LAS 1.4, PDRF 6	PASS	0	0	PASS	PASS	0 / 287	PASS	PASS	0
13RFP260180.las	LAS 1.4, PDRF 6	PASS	0	0	PASS	PASS	0 / 287	PASS	PASS	0
13RFP260195.las	LAS 1.4, PDRF 6	PASS	0	0	PASS	PASS	0 / 288	PASS	PASS	0
13RFP260210.las	LAS 1.4, PDRF 6	PASS	0	0	PASS	PASS	0 / 283	PASS	PASS	0
13RFP260225.las	LAS 1.4, PDRF 6	PASS	0	0	PASS	PASS	0 / 288	PASS	PASS	0
13RFP260240.las	LAS 1.4, PDRF 6	PASS	0	0	PASS	PASS	0 / 285	PASS	PASS	0
13RFP260255.las	LAS 1.4, PDRF 6	PASS	0	0	PASS	PASS	0 / 287	PASS	PASS	0
13RFP260270.las	LAS 1.4, PDRF 6	PASS	0	0	PASS	PASS	0 / 284	PASS	PASS	0
13RFP260285.las	LAS 1.4, PDRF 6	PASS	0	0	PASS	PASS	0 / 288	PASS	PASS	0
13RFP260300.las	LAS 1.4, PDRF 6	PASS	0	0	PASS	PASS	0 / 287	PASS	PASS	0
13RFP260315.las	LAS 1.4, PDRF 6	PASS	0	0	PASS	PASS	0 / 288	PASS	PASS	0
13RFP260330.las	LAS 1.4, PDRF 6	PASS	0	0	PASS	PASS	0 / 287	PASS	PASS	0
13RFP260345.las	LAS 1.4, PDRF 6	PASS	0	0	PASS	PASS	0 / 288	PASS	PASS	0
13RFP260360.las	LAS 1.4, PDRF 6	PASS	0	0	PASS	PASS	0 / 287	PASS	PASS	0
13RFP260375.las	LAS 1.4, PDRF 6	PASS	0	0	PASS	PASS	0 / 287	PASS	PASS	0
13RFP260390.las	LAS 1.4, PDRF 6	PASS	0	0	PASS	PASS	0 / 288	PASS	PASS	0
13RFP260405.las	LAS 1.4, PDRF 6	PASS	0	0	PASS	PASS	0 / 287	PASS	PASS	0
13RFP260420.las	LAS 1.4, PDRF 6	PASS	0	0	PASS	PASS	0 / 288	PASS	PASS	0
13RFP260435.las	LAS 1.4, PDRF 6	PASS	0	0	PASS	PASS	0 / 292	PASS	PASS	0
13RFP260450.las	LAS 1.4, PDRF 6	PASS	0	0	PASS	PASS	0 / 288	PASS	PASS	0
13RFP260465.las	LAS 1.4, PDRF 6	PASS	0	0	PASS	PASS	0 / 293	PASS	PASS	0
13RFP260480.las	LAS 1.4, PDRF 6	PASS	0	0	PASS	PASS	0 / 299	PASS	PASS	0
13RFP260495.las	LAS 1.4, PDRF 6	PASS	0	0	PASS	PASS	0 / 298	PASS	PASS	0
13RFP260510.las	LAS 1.4, PDRF 6	PASS	0	0	PASS	PASS	0 / 300	PASS	PASS	0
13RFP260525.las	LAS 1.4, PDRF 6	PASS	0	0	PASS	PASS	0 / 299	PASS	PASS	0
13RFP260540.las	LAS 1.4, PDRF 6	PASS	0	0	PASS	PASS	0 / 294	PASS	PASS	0
13RFP260555.las	LAS 1.4, PDRF 6	PASS	0	0	PASS	PASS	0 / 292	PASS	PASS	0
13RFP260570.las	LAS 1.4, PDRF 6	PASS	0	0	PASS	PASS	0 / 294	PASS	PASS	0
13RFP260585.las	LAS 1.4, PDRF 6	PASS	0	0	PASS	PASS	0 / 293	PASS	PASS	0

DPH-1.1 Report on ASPRS LAS File Format (Tiled Data) - Compliance - continued

File	LAS Version/PDRF	System ID	Legacy Point Count	Legacy Return Counts	File Source ID	Global Encoding	VLRs / EVLRs	WKT	Intensity	Point Count with Bad Return Info
13RFP260600.las	LAS 1.4, PDRF 6	PASS	0	0	PASS	PASS	0 / 288	PASS	PASS	0
13RFP260615.las	LAS 1.4, PDRF 6	PASS	0	0	PASS	PASS	0 / 288	PASS	PASS	0
13RFP260630.las	LAS 1.4, PDRF 6	PASS	0	0	PASS	PASS	0 / 287	PASS	PASS	0
13RFP260645.las	LAS 1.4, PDRF 6	PASS	0	0	PASS	PASS	0 / 292	PASS	PASS	0
13RFP260660.las	LAS 1.4, PDRF 6	PASS	0	0	PASS	PASS	0 / 287	PASS	PASS	0
13RFP260675.las	LAS 1.4, PDRF 6	PASS	0	0	PASS	PASS	0 / 287	PASS	PASS	0
13RFP260690.las	LAS 1.4, PDRF 6	PASS	0	0	PASS	PASS	0 / 288	PASS	PASS	0
13RFP260705.las	LAS 1.4, PDRF 6	PASS	0	0	PASS	PASS	0 / 293	PASS	PASS	0
13RFP260720.las	LAS 1.4, PDRF 6	PASS	0	0	PASS	PASS	0 / 293	PASS	PASS	0
13RFP260735.las	LAS 1.4, PDRF 6	PASS	0	0	PASS	PASS	0 / 294	PASS	PASS	0
13RFP260750.las	LAS 1.4, PDRF 6	PASS	0	0	PASS	PASS	0 / 300	PASS	PASS	0
13RFP260765.las	LAS 1.4, PDRF 6	PASS	0	0	PASS	PASS	0 / 294	PASS	PASS	0
13RFP260780.las	LAS 1.4, PDRF 6	PASS	0	0	PASS	PASS	0 / 287	PASS	PASS	0
13RFP260795.las	LAS 1.4, PDRF 6	PASS	0	0	PASS	PASS	0 / 300	PASS	PASS	0
13RFP260810.las	LAS 1.4, PDRF 6	PASS	0	0	PASS	PASS	0 / 323	PASS	PASS	0
13RFP260825.las	LAS 1.4, PDRF 6	PASS	0	0	PASS	PASS	0 / 322	PASS	PASS	0
13RFP260840.las	LAS 1.4, PDRF 6	PASS	0	0	PASS	PASS	0 / 300	PASS	PASS	0
13RFP260855.las	LAS 1.4, PDRF 6	PASS	0	0	PASS	PASS	0 / 296	PASS	PASS	0
13RFP260870.las	LAS 1.4, PDRF 6	PASS	0	0	PASS	PASS	0 / 288	PASS	PASS	0
13RFP260885.las	LAS 1.4, PDRF 6	PASS	0	0	PASS	PASS	0 / 293	PASS	PASS	0
13RFP260900.las	LAS 1.4, PDRF 6	PASS	0	0	PASS	PASS	0 / 299	PASS	PASS	0
13RFP260915.las	LAS 1.4, PDRF 6	PASS	0	0	PASS	PASS	0 / 293	PASS	PASS	0
13RFP260930.las	LAS 1.4, PDRF 6	PASS	0	0	PASS	PASS	0 / 288	PASS	PASS	0
13RFP260945.las	LAS 1.4, PDRF 6	PASS	0	0	PASS	PASS	0 / 288	PASS	PASS	0
13RFP260960.las	LAS 1.4, PDRF 6	PASS	0	0	PASS	PASS	0 / 287	PASS	PASS	0
13RFP260975.las	LAS 1.4, PDRF 6	PASS	0	0	PASS	PASS	0 / 287	PASS	PASS	0
13RFP260990.las	LAS 1.4, PDRF 6	PASS	0	0	PASS	PASS	0 / 283	PASS	PASS	0
13RFP275000.las	LAS 1.4, PDRF 6	PASS	0	0	PASS	PASS	0 / 278	PASS	PASS	0
13RFP275015.las	LAS 1.4, PDRF 6	PASS	0	0	PASS	PASS	0 / 263	PASS	PASS	0
13RFP275030.las	LAS 1.4, PDRF 6	PASS	0	0	PASS	PASS	0 / 272	PASS	PASS	0
13RFP275045.las	LAS 1.4, PDRF 6	PASS	0	0	PASS	PASS	0 / 272	PASS	PASS	0
13RFP275060.las	LAS 1.4, PDRF 6	PASS	0	0	PASS	PASS	0 / 277	PASS	PASS	0
13RFP275075.las	LAS 1.4, PDRF 6	PASS	0	0	PASS	PASS	0 / 280	PASS	PASS	0
13RFP275090.las	LAS 1.4, PDRF 6	PASS	0	0	PASS	PASS	0 / 279	PASS	PASS	0
13RFP275105.las	LAS 1.4, PDRF 6	PASS	0	0	PASS	PASS	0 / 280	PASS	PASS	0
13RFP275120.las	LAS 1.4, PDRF 6	PASS	0	0	PASS	PASS	0 / 282	PASS	PASS	0
13RFP275135.las	LAS 1.4, PDRF 6	PASS	0	0	PASS	PASS	0 / 281	PASS	PASS	0
13RFP275150.las	LAS 1.4, PDRF 6	PASS	0	0	PASS	PASS	0 / 285	PASS	PASS	0
13RFP275165.las	LAS 1.4, PDRF 6	PASS	0	0	PASS	PASS	0 / 292	PASS	PASS	0
13RFP275180.las	LAS 1.4, PDRF 6	PASS	0	0	PASS	PASS	0 / 290	PASS	PASS	0
13RFP275195.las	LAS 1.4, PDRF 6	PASS	0	0	PASS	PASS	0 / 291	PASS	PASS	0
13RFP275210.las	LAS 1.4, PDRF 6	PASS	0	0	PASS	PASS	0 / 290	PASS	PASS	0
13RFP275225.las	LAS 1.4, PDRF 6	PASS	0	0	PASS	PASS	0 / 291	PASS	PASS	0
13RFP275240.las	LAS 1.4, PDRF 6	PASS	0	0	PASS	PASS	0 / 291	PASS	PASS	0
13RFP275255.las	LAS 1.4, PDRF 6	PASS	0	0	PASS	PASS	0 / 291	PASS	PASS	0
13RFP275270.las	LAS 1.4, PDRF 6	PASS	0	0	PASS	PASS	0 / 286	PASS	PASS	0
13RFP275285.las	LAS 1.4, PDRF 6	PASS	0	0	PASS	PASS	0 / 291	PASS	PASS	0
13RFP275300.las	LAS 1.4, PDRF 6	PASS	0	0	PASS	PASS	0 / 303	PASS	PASS	0
13RFP275315.las	LAS 1.4, PDRF 6	PASS	0	0	PASS	PASS	0 / 317	PASS	PASS	0

DPH-1.1 Report on ASPRS LAS File Format (Tiled Data) - Compliance - continued

File	LAS Version/PDRF	System ID	Legacy Point Count	Legacy Return Counts	File Source ID	Global Encoding	VLRs / EVLRs	WKT	Intensity	Point Count with Bad Return Info
13RFP275330.las	LAS 1.4, PDRF 6	PASS	0	0	PASS	PASS	0 / 295	PASS	PASS	0
13RFP275345.las	LAS 1.4, PDRF 6	PASS	0	0	PASS	PASS	0 / 294	PASS	PASS	0
13RFP275360.las	LAS 1.4, PDRF 6	PASS	0	0	PASS	PASS	0 / 294	PASS	PASS	0
13RFP275375.las	LAS 1.4, PDRF 6	PASS	0	0	PASS	PASS	0 / 291	PASS	PASS	0
13RFP275390.las	LAS 1.4, PDRF 6	PASS	0	0	PASS	PASS	0 / 294	PASS	PASS	0
13RFP275405.las	LAS 1.4, PDRF 6	PASS	0	0	PASS	PASS	0 / 293	PASS	PASS	0
13RFP275420.las	LAS 1.4, PDRF 6	PASS	0	0	PASS	PASS	0 / 291	PASS	PASS	0
13RFP275435.las	LAS 1.4, PDRF 6	PASS	0	0	PASS	PASS	0 / 296	PASS	PASS	0
13RFP275450.las	LAS 1.4, PDRF 6	PASS	0	0	PASS	PASS	0 / 295	PASS	PASS	0
13RFP275465.las	LAS 1.4, PDRF 6	PASS	0	0	PASS	PASS	0 / 294	PASS	PASS	0
13RFP275480.las	LAS 1.4, PDRF 6	PASS	0	0	PASS	PASS	0 / 295	PASS	PASS	0
13RFP275495.las	LAS 1.4, PDRF 6	PASS	0	0	PASS	PASS	0 / 295	PASS	PASS	0
13RFP275510.las	LAS 1.4, PDRF 6	PASS	0	0	PASS	PASS	0 / 295	PASS	PASS	0
13RFP275525.las	LAS 1.4, PDRF 6	PASS	0	0	PASS	PASS	0 / 291	PASS	PASS	0
13RFP275540.las	LAS 1.4, PDRF 6	PASS	0	0	PASS	PASS	0 / 291	PASS	PASS	0
13RFP275555.las	LAS 1.4, PDRF 6	PASS	0	0	PASS	PASS	0 / 291	PASS	PASS	0
13RFP275570.las	LAS 1.4, PDRF 6	PASS	0	0	PASS	PASS	0 / 291	PASS	PASS	0
13RFP275585.las	LAS 1.4, PDRF 6	PASS	0	0	PASS	PASS	0 / 293	PASS	PASS	0
13RFP275600.las	LAS 1.4, PDRF 6	PASS	0	0	PASS	PASS	0 / 294	PASS	PASS	0
13RFP275615.las	LAS 1.4, PDRF 6	PASS	0	0	PASS	PASS	0 / 292	PASS	PASS	0
13RFP275630.las	LAS 1.4, PDRF 6	PASS	0	0	PASS	PASS	0 / 292	PASS	PASS	0
13RFP275645.las	LAS 1.4, PDRF 6	PASS	0	0	PASS	PASS	0 / 291	PASS	PASS	0
13RFP275660.las	LAS 1.4, PDRF 6	PASS	0	0	PASS	PASS	0 / 305	PASS	PASS	0
13RFP275675.las	LAS 1.4, PDRF 6	PASS	0	0	PASS	PASS	0 / 296	PASS	PASS	0
13RFP275690.las	LAS 1.4, PDRF 6	PASS	0	0	PASS	PASS	0 / 292	PASS	PASS	0
13RFP275705.las	LAS 1.4, PDRF 6	PASS	0	0	PASS	PASS	0 / 293	PASS	PASS	0
13RFP275720.las	LAS 1.4, PDRF 6	PASS	0	0	PASS	PASS	0 / 294	PASS	PASS	0
13RFP275735.las	LAS 1.4, PDRF 6	PASS	0	0	PASS	PASS	0 / 292	PASS	PASS	0
13RFP275750.las	LAS 1.4, PDRF 6	PASS	0	0	PASS	PASS	0 / 293	PASS	PASS	0
13RFP275765.las	LAS 1.4, PDRF 6	PASS	0	0	PASS	PASS	0 / 292	PASS	PASS	0
13RFP275780.las	LAS 1.4, PDRF 6	PASS	0	0	PASS	PASS	0 / 291	PASS	PASS	0
13RFP275795.las	LAS 1.4, PDRF 6	PASS	0	0	PASS	PASS	0 / 298	PASS	PASS	0
13RFP275810.las	LAS 1.4, PDRF 6	PASS	0	0	PASS	PASS	0 / 315	PASS	PASS	0
13RFP275825.las	LAS 1.4, PDRF 6	PASS	0	0	PASS	PASS	0 / 311	PASS	PASS	0
13RFP275840.las	LAS 1.4, PDRF 6	PASS	0	0	PASS	PASS	0 / 298	PASS	PASS	0
13RFP275855.las	LAS 1.4, PDRF 6	PASS	0	0	PASS	PASS	0 / 292	PASS	PASS	0
13RFP275870.las	LAS 1.4, PDRF 6	PASS	0	0	PASS	PASS	0 / 295	PASS	PASS	0
13RFP275885.las	LAS 1.4, PDRF 6	PASS	0	0	PASS	PASS	0 / 295	PASS	PASS	0
13RFP275900.las	LAS 1.4, PDRF 6	PASS	0	0	PASS	PASS	0 / 296	PASS	PASS	0
13RFP275915.las	LAS 1.4, PDRF 6	PASS	0	0	PASS	PASS	0 / 295	PASS	PASS	0
13RFP275930.las	LAS 1.4, PDRF 6	PASS	0	0	PASS	PASS	0 / 296	PASS	PASS	0
13RFP275945.las	LAS 1.4, PDRF 6	PASS	0	0	PASS	PASS	0 / 295	PASS	PASS	0
13RFP275960.las	LAS 1.4, PDRF 6	PASS	0	0	PASS	PASS	0 / 295	PASS	PASS	0
13RFP275975.las	LAS 1.4, PDRF 6	PASS	0	0	PASS	PASS	0 / 295	PASS	PASS	0
13RFP275990.las	LAS 1.4, PDRF 6	PASS	0	0	PASS	PASS	0 / 292	PASS	PASS	0
13RFP290000.las	LAS 1.4, PDRF 6	PASS	0	0	PASS	PASS	0 / 275	PASS	PASS	0
13RFP290015.las	LAS 1.4, PDRF 6	PASS	0	0	PASS	PASS	0 / 274	PASS	PASS	0
13RFP290030.las	LAS 1.4, PDRF 6	PASS	0	0	PASS	PASS	0 / 277	PASS	PASS	0
13RFP290045.las	LAS 1.4, PDRF 6	PASS	0	0	PASS	PASS	0 / 275	PASS	PASS	0

DPH-1.1 Report on ASPRS LAS File Format (Tiled Data) - Compliance - continued

File	LAS Version/PDRF	System ID	Legacy Point Count	Legacy Return Counts	File Source ID	Global Encoding	VLRs / EVLRs	WKT	Intensity	Point Count with Bad Return Info
13RFP290060.las	LAS 1.4, PDRF 6	PASS	0	0	PASS	PASS	0 / 279	PASS	PASS	0
13RFP290075.las	LAS 1.4, PDRF 6	PASS	0	0	PASS	PASS	0 / 278	PASS	PASS	0
13RFP290090.las	LAS 1.4, PDRF 6	PASS	0	0	PASS	PASS	0 / 276	PASS	PASS	0
13RFP290105.las	LAS 1.4, PDRF 6	PASS	0	0	PASS	PASS	0 / 277	PASS	PASS	0
13RFP290120.las	LAS 1.4, PDRF 6	PASS	0	0	PASS	PASS	0 / 271	PASS	PASS	0
13RFP290135.las	LAS 1.4, PDRF 6	PASS	0	0	PASS	PASS	0 / 275	PASS	PASS	0
13RFP290150.las	LAS 1.4, PDRF 6	PASS	0	0	PASS	PASS	0 / 278	PASS	PASS	0
13RFP290165.las	LAS 1.4, PDRF 6	PASS	0	0	PASS	PASS	0 / 276	PASS	PASS	0
13RFP290180.las	LAS 1.4, PDRF 6	PASS	0	0	PASS	PASS	0 / 263	PASS	PASS	0
13RFP290195.las	LAS 1.4, PDRF 6	PASS	0	0	PASS	PASS	0 / 268	PASS	PASS	0
13RFP290210.las	LAS 1.4, PDRF 6	PASS	0	0	PASS	PASS	0 / 268	PASS	PASS	0
13RFP290225.las	LAS 1.4, PDRF 6	PASS	0	0	PASS	PASS	0 / 273	PASS	PASS	0
13RFP290240.las	LAS 1.4, PDRF 6	PASS	0	0	PASS	PASS	0 / 276	PASS	PASS	0
13RFP290255.las	LAS 1.4, PDRF 6	PASS	0	0	PASS	PASS	0 / 276	PASS	PASS	0
13RFP290270.las	LAS 1.4, PDRF 6	PASS	0	0	PASS	PASS	0 / 277	PASS	PASS	0
13RFP290285.las	LAS 1.4, PDRF 6	PASS	0	0	PASS	PASS	0 / 279	PASS	PASS	0
13RFP290300.las	LAS 1.4, PDRF 6	PASS	0	0	PASS	PASS	0 / 276	PASS	PASS	0
13RFP290315.las	LAS 1.4, PDRF 6	PASS	0	0	PASS	PASS	0 / 279	PASS	PASS	0
13RFP290330.las	LAS 1.4, PDRF 6	PASS	0	0	PASS	PASS	0 / 285	PASS	PASS	0
13RFP290345.las	LAS 1.4, PDRF 6	PASS	0	0	PASS	PASS	0 / 283	PASS	PASS	0
13RFP290360.las	LAS 1.4, PDRF 6	PASS	0	0	PASS	PASS	0 / 283	PASS	PASS	0
13RFP290375.las	LAS 1.4, PDRF 6	PASS	0	0	PASS	PASS	0 / 282	PASS	PASS	0
13RFP290390.las	LAS 1.4, PDRF 6	PASS	0	0	PASS	PASS	0 / 284	PASS	PASS	0
13RFP290405.las	LAS 1.4, PDRF 6	PASS	0	0	PASS	PASS	0 / 284	PASS	PASS	0
13RFP290420.las	LAS 1.4, PDRF 6	PASS	0	0	PASS	PASS	0 / 282	PASS	PASS	0
13RFP290435.las	LAS 1.4, PDRF 6	PASS	0	0	PASS	PASS	0 / 286	PASS	PASS	0
13RFP290450.las	LAS 1.4, PDRF 6	PASS	0	0	PASS	PASS	0 / 286	PASS	PASS	0
13RFP290465.las	LAS 1.4, PDRF 6	PASS	0	0	PASS	PASS	0 / 283	PASS	PASS	0
13RFP290480.las	LAS 1.4, PDRF 6	PASS	0	0	PASS	PASS	0 / 287	PASS	PASS	0
13RFP290495.las	LAS 1.4, PDRF 6	PASS	0	0	PASS	PASS	0 / 287	PASS	PASS	0
13RFP290510.las	LAS 1.4, PDRF 6	PASS	0	0	PASS	PASS	0 / 293	PASS	PASS	0
13RFP290525.las	LAS 1.4, PDRF 6	PASS	0	0	PASS	PASS	0 / 286	PASS	PASS	0
13RFP290540.las	LAS 1.4, PDRF 6	PASS	0	0	PASS	PASS	0 / 286	PASS	PASS	0
13RFP290555.las	LAS 1.4, PDRF 6	PASS	0	0	PASS	PASS	0 / 283	PASS	PASS	0
13RFP290570.las	LAS 1.4, PDRF 6	PASS	0	0	PASS	PASS	0 / 287	PASS	PASS	0
13RFP290585.las	LAS 1.4, PDRF 6	PASS	0	0	PASS	PASS	0 / 292	PASS	PASS	0
13RFP290600.las	LAS 1.4, PDRF 6	PASS	0	0	PASS	PASS	0 / 287	PASS	PASS	0
13RFP290615.las	LAS 1.4, PDRF 6	PASS	0	0	PASS	PASS	0 / 287	PASS	PASS	0
13RFP290630.las	LAS 1.4, PDRF 6	PASS	0	0	PASS	PASS	0 / 287	PASS	PASS	0
13RFP290645.las	LAS 1.4, PDRF 6	PASS	0	0	PASS	PASS	0 / 287	PASS	PASS	0
13RFP290660.las	LAS 1.4, PDRF 6	PASS	0	0	PASS	PASS	0 / 287	PASS	PASS	0
13RFP290675.las	LAS 1.4, PDRF 6	PASS	0	0	PASS	PASS	0 / 292	PASS	PASS	0
13RFP290690.las	LAS 1.4, PDRF 6	PASS	0	0	PASS	PASS	0 / 281	PASS	PASS	0
13RFP290705.las	LAS 1.4, PDRF 6	PASS	0	0	PASS	PASS	0 / 291	PASS	PASS	0
13RFP290720.las	LAS 1.4, PDRF 6	PASS	0	0	PASS	PASS	0 / 291	PASS	PASS	0
13RFP290735.las	LAS 1.4, PDRF 6	PASS	0	0	PASS	PASS	0 / 285	PASS	PASS	0
13RFP290750.las	LAS 1.4, PDRF 6	PASS	0	0	PASS	PASS	0 / 291	PASS	PASS	0
13RFP290765.las	LAS 1.4, PDRF 6	PASS	0	0	PASS	PASS	0 / 287	PASS	PASS	0
13RFP290780.las	LAS 1.4, PDRF 6	PASS	0	0	PASS	PASS	0 / 287	PASS	PASS	0

DPH-1.1 Report on ASPRS LAS File Format (Tiled Data) - Compliance - continued

File	LAS Version/PDRF	System ID	Legacy Point Count	Legacy Return Counts	File Source ID	Global Encoding	VLRs / EVLRs	WKT	Intensity	Point Count with Bad Return Info
13RFP290795.las	LAS 1.4, PDRF 6	PASS	0	0	PASS	PASS	0 / 304	PASS	PASS	0
13RFP290810.las	LAS 1.4, PDRF 6	PASS	0	0	PASS	PASS	0 / 312	PASS	PASS	0
13RFP290825.las	LAS 1.4, PDRF 6	PASS	0	0	PASS	PASS	0 / 314	PASS	PASS	0
13RFP290840.las	LAS 1.4, PDRF 6	PASS	0	0	PASS	PASS	0 / 305	PASS	PASS	0
13RFP290855.las	LAS 1.4, PDRF 6	PASS	0	0	PASS	PASS	0 / 297	PASS	PASS	0
13RFP290870.las	LAS 1.4, PDRF 6	PASS	0	0	PASS	PASS	0 / 316	PASS	PASS	0
13RFP290885.las	LAS 1.4, PDRF 6	PASS	0	0	PASS	PASS	0 / 311	PASS	PASS	0
13RFP290900.las	LAS 1.4, PDRF 6	PASS	0	0	PASS	PASS	0 / 313	PASS	PASS	0
13RFP290915.las	LAS 1.4, PDRF 6	PASS	0	0	PASS	PASS	0 / 315	PASS	PASS	0
13RFP290930.las	LAS 1.4, PDRF 6	PASS	0	0	PASS	PASS	0 / 311	PASS	PASS	0
13RFP290945.las	LAS 1.4, PDRF 6	PASS	0	0	PASS	PASS	0 / 316	PASS	PASS	0
13RFP290960.las	LAS 1.4, PDRF 6	PASS	0	0	PASS	PASS	0 / 313	PASS	PASS	0
13RFP290975.las	LAS 1.4, PDRF 6	PASS	0	0	PASS	PASS	0 / 313	PASS	PASS	0
13RFP290990.las	LAS 1.4, PDRF 6	PASS	0	0	PASS	PASS	0 / 298	PASS	PASS	0
13RFP305000.las	LAS 1.4, PDRF 6	PASS	0	0	PASS	PASS	0 / 294	PASS	PASS	0
13RFP305015.las	LAS 1.4, PDRF 6	PASS	0	0	PASS	PASS	0 / 288	PASS	PASS	0
13RFP305030.las	LAS 1.4, PDRF 6	PASS	0	0	PASS	PASS	0 / 286	PASS	PASS	0
13RFP305045.las	LAS 1.4, PDRF 6	PASS	0	0	PASS	PASS	0 / 284	PASS	PASS	0
13RFP305060.las	LAS 1.4, PDRF 6	PASS	0	0	PASS	PASS	0 / 283	PASS	PASS	0
13RFP305075.las	LAS 1.4, PDRF 6	PASS	0	0	PASS	PASS	0 / 282	PASS	PASS	0
13RFP305090.las	LAS 1.4, PDRF 6	PASS	0	0	PASS	PASS	0 / 272	PASS	PASS	0
13RFP305105.las	LAS 1.4, PDRF 6	PASS	0	0	PASS	PASS	0 / 284	PASS	PASS	0
13RFP305120.las	LAS 1.4, PDRF 6	PASS	0	0	PASS	PASS	0 / 276	PASS	PASS	0
13RFP305135.las	LAS 1.4, PDRF 6	PASS	0	0	PASS	PASS	0 / 263	PASS	PASS	0
13RFP305150.las	LAS 1.4, PDRF 6	PASS	0	0	PASS	PASS	0 / 263	PASS	PASS	0
13RFP305165.las	LAS 1.4, PDRF 6	PASS	0	0	PASS	PASS	0 / 263	PASS	PASS	0
13RFP305180.las	LAS 1.4, PDRF 6	PASS	0	0	PASS	PASS	0 / 284	PASS	PASS	0
13RFP305195.las	LAS 1.4, PDRF 6	PASS	0	0	PASS	PASS	0 / 276	PASS	PASS	0
13RFP305210.las	LAS 1.4, PDRF 6	PASS	0	0	PASS	PASS	0 / 263	PASS	PASS	0
13RFP305225.las	LAS 1.4, PDRF 6	PASS	0	0	PASS	PASS	0 / 284	PASS	PASS	0
13RFP305240.las	LAS 1.4, PDRF 6	PASS	0	0	PASS	PASS	0 / 284	PASS	PASS	0
13RFP305255.las	LAS 1.4, PDRF 6	PASS	0	0	PASS	PASS	0 / 271	PASS	PASS	0
13RFP305270.las	LAS 1.4, PDRF 6	PASS	0	0	PASS	PASS	0 / 269	PASS	PASS	0
13RFP305285.las	LAS 1.4, PDRF 6	PASS	0	0	PASS	PASS	0 / 269	PASS	PASS	0
13RFP305300.las	LAS 1.4, PDRF 6	PASS	0	0	PASS	PASS	0 / 269	PASS	PASS	0
13RFP305315.las	LAS 1.4, PDRF 6	PASS	0	0	PASS	PASS	0 / 284	PASS	PASS	0
13RFP305330.las	LAS 1.4, PDRF 6	PASS	0	0	PASS	PASS	0 / 263	PASS	PASS	0
13RFP305345.las	LAS 1.4, PDRF 6	PASS	0	0	PASS	PASS	0 / 269	PASS	PASS	0
13RFP305360.las	LAS 1.4, PDRF 6	PASS	0	0	PASS	PASS	0 / 282	PASS	PASS	0
13RFP305375.las	LAS 1.4, PDRF 6	PASS	0	0	PASS	PASS	0 / 277	PASS	PASS	0
13RFP305390.las	LAS 1.4, PDRF 6	PASS	0	0	PASS	PASS	0 / 284	PASS	PASS	0
13RFP305405.las	LAS 1.4, PDRF 6	PASS	0	0	PASS	PASS	0 / 264	PASS	PASS	0
13RFP305420.las	LAS 1.4, PDRF 6	PASS	0	0	PASS	PASS	0 / 284	PASS	PASS	0
13RFP305435.las	LAS 1.4, PDRF 6	PASS	0	0	PASS	PASS	0 / 283	PASS	PASS	0
13RFP305450.las	LAS 1.4, PDRF 6	PASS	0	0	PASS	PASS	0 / 284	PASS	PASS	0
13RFP305465.las	LAS 1.4, PDRF 6	PASS	0	0	PASS	PASS	0 / 288	PASS	PASS	0
13RFP305480.las	LAS 1.4, PDRF 6	PASS	0	0	PASS	PASS	0 / 286	PASS	PASS	0
13RFP305495.las	LAS 1.4, PDRF 6	PASS	0	0	PASS	PASS	0 / 286	PASS	PASS	0
13RFP305510.las	LAS 1.4, PDRF 6	PASS	0	0	PASS	PASS	0 / 288	PASS	PASS	0

DPH-1.1 Report on ASPRS LAS File Format (Tiled Data) - Compliance - continued

File	LAS Version/PDRF	System ID	Legacy Point Count	Legacy Return Counts	File Source ID	Global Encoding	VLRs / EVLRs	WKT	Intensity	Point Count with Bad Return Info
13RFP305525.las	LAS 1.4, PDRF 6	PASS	0	0	PASS	PASS	0 / 285	PASS	PASS	0
13RFP305540.las	LAS 1.4, PDRF 6	PASS	0	0	PASS	PASS	0 / 283	PASS	PASS	0
13RFP305555.las	LAS 1.4, PDRF 6	PASS	0	0	PASS	PASS	0 / 284	PASS	PASS	0
13RFP305570.las	LAS 1.4, PDRF 6	PASS	0	0	PASS	PASS	0 / 287	PASS	PASS	0
13RFP305585.las	LAS 1.4, PDRF 6	PASS	0	0	PASS	PASS	0 / 287	PASS	PASS	0
13RFP305600.las	LAS 1.4, PDRF 6	PASS	0	0	PASS	PASS	0 / 283	PASS	PASS	0
13RFP305615.las	LAS 1.4, PDRF 6	PASS	0	0	PASS	PASS	0 / 284	PASS	PASS	0
13RFP305630.las	LAS 1.4, PDRF 6	PASS	0	0	PASS	PASS	0 / 283	PASS	PASS	0
13RFP305645.las	LAS 1.4, PDRF 6	PASS	0	0	PASS	PASS	0 / 284	PASS	PASS	0
13RFP305660.las	LAS 1.4, PDRF 6	PASS	0	0	PASS	PASS	0 / 284	PASS	PASS	0
13RFP305675.las	LAS 1.4, PDRF 6	PASS	0	0	PASS	PASS	0 / 283	PASS	PASS	0
13RFP305690.las	LAS 1.4, PDRF 6	PASS	0	0	PASS	PASS	0 / 284	PASS	PASS	0
13RFP305705.las	LAS 1.4, PDRF 6	PASS	0	0	PASS	PASS	0 / 284	PASS	PASS	0
13RFP305720.las	LAS 1.4, PDRF 6	PASS	0	0	PASS	PASS	0 / 288	PASS	PASS	0
13RFP305735.las	LAS 1.4, PDRF 6	PASS	0	0	PASS	PASS	0 / 286	PASS	PASS	0
13RFP305750.las	LAS 1.4, PDRF 6	PASS	0	0	PASS	PASS	0 / 288	PASS	PASS	0
13RFP305765.las	LAS 1.4, PDRF 6	PASS	0	0	PASS	PASS	0 / 283	PASS	PASS	0
13RFP305780.las	LAS 1.4, PDRF 6	PASS	0	0	PASS	PASS	0 / 288	PASS	PASS	0
13RFP305795.las	LAS 1.4, PDRF 6	PASS	0	0	PASS	PASS	0 / 299	PASS	PASS	0
13RFP305810.las	LAS 1.4, PDRF 6	PASS	0	0	PASS	PASS	0 / 318	PASS	PASS	0
13RFP305825.las	LAS 1.4, PDRF 6	PASS	0	0	PASS	PASS	0 / 318	PASS	PASS	0
13RFP305840.las	LAS 1.4, PDRF 6	PASS	0	0	PASS	PASS	0 / 301	PASS	PASS	0
13RFP305855.las	LAS 1.4, PDRF 6	PASS	0	0	PASS	PASS	0 / 288	PASS	PASS	0
13RFP305870.las	LAS 1.4, PDRF 6	PASS	0	0	PASS	PASS	0 / 300	PASS	PASS	0
13RFP305885.las	LAS 1.4, PDRF 6	PASS	0	0	PASS	PASS	0 / 300	PASS	PASS	0
13RFP305900.las	LAS 1.4, PDRF 6	PASS	0	0	PASS	PASS	0 / 300	PASS	PASS	0
13RFP305915.las	LAS 1.4, PDRF 6	PASS	0	0	PASS	PASS	0 / 302	PASS	PASS	0
13RFP305930.las	LAS 1.4, PDRF 6	PASS	0	0	PASS	PASS	0 / 300	PASS	PASS	0
13RFP305945.las	LAS 1.4, PDRF 6	PASS	0	0	PASS	PASS	0 / 300	PASS	PASS	0
13RFP305960.las	LAS 1.4, PDRF 6	PASS	0	0	PASS	PASS	0 / 303	PASS	PASS	0
13RFP305975.las	LAS 1.4, PDRF 6	PASS	0	0	PASS	PASS	0 / 301	PASS	PASS	0
13RFP305990.las	LAS 1.4, PDRF 6	PASS	0	0	PASS	PASS	0 / 282	PASS	PASS	0
13RFP320000.las	LAS 1.4, PDRF 6	PASS	0	0	PASS	PASS	0 / 291	PASS	PASS	0
13RFP320015.las	LAS 1.4, PDRF 6	PASS	0	0	PASS	PASS	0 / 295	PASS	PASS	0
13RFP320030.las	LAS 1.4, PDRF 6	PASS	0	0	PASS	PASS	0 / 292	PASS	PASS	0
13RFP320045.las	LAS 1.4, PDRF 6	PASS	0	0	PASS	PASS	0 / 294	PASS	PASS	0
13RFP320060.las	LAS 1.4, PDRF 6	PASS	0	0	PASS	PASS	0 / 292	PASS	PASS	0
13RFP320075.las	LAS 1.4, PDRF 6	PASS	0	0	PASS	PASS	0 / 293	PASS	PASS	0
13RFP320090.las	LAS 1.4, PDRF 6	PASS	0	0	PASS	PASS	0 / 294	PASS	PASS	0
13RFP320105.las	LAS 1.4, PDRF 6	PASS	0	0	PASS	PASS	0 / 294	PASS	PASS	0
13RFP320120.las	LAS 1.4, PDRF 6	PASS	0	0	PASS	PASS	0 / 293	PASS	PASS	0
13RFP320135.las	LAS 1.4, PDRF 6	PASS	0	0	PASS	PASS	0 / 307	PASS	PASS	0
13RFP320150.las	LAS 1.4, PDRF 6	PASS	0	0	PASS	PASS	0 / 295	PASS	PASS	0
13RFP320165.las	LAS 1.4, PDRF 6	PASS	0	0	PASS	PASS	0 / 295	PASS	PASS	0
13RFP320180.las	LAS 1.4, PDRF 6	PASS	0	0	PASS	PASS	0 / 294	PASS	PASS	0
13RFP320195.las	LAS 1.4, PDRF 6	PASS	0	0	PASS	PASS	0 / 296	PASS	PASS	0
13RFP320210.las	LAS 1.4, PDRF 6	PASS	0	0	PASS	PASS	0 / 295	PASS	PASS	0
13RFP320225.las	LAS 1.4, PDRF 6	PASS	0	0	PASS	PASS	0 / 292	PASS	PASS	0
13RFP320240.las	LAS 1.4, PDRF 6	PASS	0	0	PASS	PASS	0 / 292	PASS	PASS	0

DPH-1.1 Report on ASPRS LAS File Format (Tiled Data) - Compliance - continued

File	LAS Version/PDRF	System ID	Legacy Point Count	Legacy Return Counts	File Source ID	Global Encoding	VLRs / EVLRs	WKT	Intensity	Point Count with Bad Return Info
13RFP320255.las	LAS 1.4, PDRF 6	PASS	0	0	PASS	PASS	0 / 292	PASS	PASS	0
13RFP320270.las	LAS 1.4, PDRF 6	PASS	0	0	PASS	PASS	0 / 276	PASS	PASS	0
13RFP320285.las	LAS 1.4, PDRF 6	PASS	0	0	PASS	PASS	0 / 290	PASS	PASS	0
13RFP320300.las	LAS 1.4, PDRF 6	PASS	0	0	PASS	PASS	0 / 279	PASS	PASS	0
13RFP320315.las	LAS 1.4, PDRF 6	PASS	0	0	PASS	PASS	0 / 293	PASS	PASS	0
13RFP320330.las	LAS 1.4, PDRF 6	PASS	0	0	PASS	PASS	0 / 272	PASS	PASS	0
13RFP320345.las	LAS 1.4, PDRF 6	PASS	0	0	PASS	PASS	0 / 280	PASS	PASS	0
13RFP320360.las	LAS 1.4, PDRF 6	PASS	0	0	PASS	PASS	0 / 285	PASS	PASS	0
13RFP320375.las	LAS 1.4, PDRF 6	PASS	0	0	PASS	PASS	0 / 280	PASS	PASS	0
13RFP320390.las	LAS 1.4, PDRF 6	PASS	0	0	PASS	PASS	0 / 280	PASS	PASS	0
13RFP320405.las	LAS 1.4, PDRF 6	PASS	0	0	PASS	PASS	0 / 279	PASS	PASS	0
13RFP320420.las	LAS 1.4, PDRF 6	PASS	0	0	PASS	PASS	0 / 272	PASS	PASS	0
13RFP320435.las	LAS 1.4, PDRF 6	PASS	0	0	PASS	PASS	0 / 272	PASS	PASS	0
13RFP320450.las	LAS 1.4, PDRF 6	PASS	0	0	PASS	PASS	0 / 291	PASS	PASS	0
13RFP320465.las	LAS 1.4, PDRF 6	PASS	0	0	PASS	PASS	0 / 290	PASS	PASS	0
13RFP320480.las	LAS 1.4, PDRF 6	PASS	0	0	PASS	PASS	0 / 280	PASS	PASS	0
13RFP320495.las	LAS 1.4, PDRF 6	PASS	0	0	PASS	PASS	0 / 285	PASS	PASS	0
13RFP320510.las	LAS 1.4, PDRF 6	PASS	0	0	PASS	PASS	0 / 279	PASS	PASS	0
13RFP320525.las	LAS 1.4, PDRF 6	PASS	0	0	PASS	PASS	0 / 279	PASS	PASS	0
13RFP320540.las	LAS 1.4, PDRF 6	PASS	0	0	PASS	PASS	0 / 263	PASS	PASS	0
13RFP320555.las	LAS 1.4, PDRF 6	PASS	0	0	PASS	PASS	0 / 272	PASS	PASS	0
13RFP320570.las	LAS 1.4, PDRF 6	PASS	0	0	PASS	PASS	0 / 280	PASS	PASS	0
13RFP320585.las	LAS 1.4, PDRF 6	PASS	0	0	PASS	PASS	0 / 276	PASS	PASS	0
13RFP320600.las	LAS 1.4, PDRF 6	PASS	0	0	PASS	PASS	0 / 272	PASS	PASS	0
13RFP320615.las	LAS 1.4, PDRF 6	PASS	0	0	PASS	PASS	0 / 280	PASS	PASS	0
13RFP320630.las	LAS 1.4, PDRF 6	PASS	0	0	PASS	PASS	0 / 272	PASS	PASS	0
13RFP320645.las	LAS 1.4, PDRF 6	PASS	0	0	PASS	PASS	0 / 280	PASS	PASS	0
13RFP320660.las	LAS 1.4, PDRF 6	PASS	0	0	PASS	PASS	0 / 284	PASS	PASS	0
13RFP320675.las	LAS 1.4, PDRF 6	PASS	0	0	PASS	PASS	0 / 279	PASS	PASS	0
13RFP320690.las	LAS 1.4, PDRF 6	PASS	0	0	PASS	PASS	0 / 280	PASS	PASS	0
13RFP320705.las	LAS 1.4, PDRF 6	PASS	0	0	PASS	PASS	0 / 284	PASS	PASS	0
13RFP320720.las	LAS 1.4, PDRF 6	PASS	0	0	PASS	PASS	0 / 280	PASS	PASS	0
13RFP320735.las	LAS 1.4, PDRF 6	PASS	0	0	PASS	PASS	0 / 280	PASS	PASS	0
13RFP320750.las	LAS 1.4, PDRF 6	PASS	0	0	PASS	PASS	0 / 291	PASS	PASS	0
13RFP320765.las	LAS 1.4, PDRF 6	PASS	0	0	PASS	PASS	0 / 280	PASS	PASS	0
13RFP320780.las	LAS 1.4, PDRF 6	PASS	0	0	PASS	PASS	0 / 286	PASS	PASS	0
13RFP320795.las	LAS 1.4, PDRF 6	PASS	0	0	PASS	PASS	0 / 296	PASS	PASS	0
13RFP320810.las	LAS 1.4, PDRF 6	PASS	0	0	PASS	PASS	0 / 313	PASS	PASS	0
13RFP320825.las	LAS 1.4, PDRF 6	PASS	0	0	PASS	PASS	0 / 313	PASS	PASS	0
13RFP320840.las	LAS 1.4, PDRF 6	PASS	0	0	PASS	PASS	0 / 310	PASS	PASS	0
13RFP320855.las	LAS 1.4, PDRF 6	PASS	0	0	PASS	PASS	0 / 295	PASS	PASS	0
13RFP320870.las	LAS 1.4, PDRF 6	PASS	0	0	PASS	PASS	0 / 293	PASS	PASS	0
13RFP320885.las	LAS 1.4, PDRF 6	PASS	0	0	PASS	PASS	0 / 292	PASS	PASS	0
13RFP320900.las	LAS 1.4, PDRF 6	PASS	0	0	PASS	PASS	0 / 296	PASS	PASS	0
13RFP320915.las	LAS 1.4, PDRF 6	PASS	0	0	PASS	PASS	0 / 296	PASS	PASS	0
13RFP320930.las	LAS 1.4, PDRF 6	PASS	0	0	PASS	PASS	0 / 295	PASS	PASS	0
13RFP320945.las	LAS 1.4, PDRF 6	PASS	0	0	PASS	PASS	0 / 295	PASS	PASS	0
13RFP320960.las	LAS 1.4, PDRF 6	PASS	0	0	PASS	PASS	0 / 296	PASS	PASS	0
13RFP320975.las	LAS 1.4, PDRF 6	PASS	0	0	PASS	PASS	0 / 295	PASS	PASS	0

DPH-1.1 Report on ASPRS LAS File Format (Tiled Data) - Compliance - continued

File	LAS Version/PDRF	System ID	Legacy Point Count	Legacy Return Counts	File Source ID	Global Encoding	VLRs / EVLRs	WKT	Intensity	Point Count with Bad Return Info
13RFP320990.las	LAS 1.4, PDRF 6	PASS	0	0	PASS	PASS	0 / 295	PASS	PASS	0
13RFP335000.las	LAS 1.4, PDRF 6	PASS	0	0	PASS	PASS	0 / 293	PASS	PASS	0
13RFP335015.las	LAS 1.4, PDRF 6	PASS	0	0	PASS	PASS	0 / 292	PASS	PASS	0
13RFP335030.las	LAS 1.4, PDRF 6	PASS	0	0	PASS	PASS	0 / 292	PASS	PASS	0
13RFP335045.las	LAS 1.4, PDRF 6	PASS	0	0	PASS	PASS	0 / 292	PASS	PASS	0
13RFP335060.las	LAS 1.4, PDRF 6	PASS	0	0	PASS	PASS	0 / 287	PASS	PASS	0
13RFP335075.las	LAS 1.4, PDRF 6	PASS	0	0	PASS	PASS	0 / 293	PASS	PASS	0
13RFP335090.las	LAS 1.4, PDRF 6	PASS	0	0	PASS	PASS	0 / 292	PASS	PASS	0
13RFP335105.las	LAS 1.4, PDRF 6	PASS	0	0	PASS	PASS	0 / 292	PASS	PASS	0
13RFP335120.las	LAS 1.4, PDRF 6	PASS	0	0	PASS	PASS	0 / 292	PASS	PASS	0
13RFP335135.las	LAS 1.4, PDRF 6	PASS	0	0	PASS	PASS	0 / 293	PASS	PASS	0
13RFP335150.las	LAS 1.4, PDRF 6	PASS	0	0	PASS	PASS	0 / 291	PASS	PASS	0
13RFP335165.las	LAS 1.4, PDRF 6	PASS	0	0	PASS	PASS	0 / 293	PASS	PASS	0
13RFP335180.las	LAS 1.4, PDRF 6	PASS	0	0	PASS	PASS	0 / 292	PASS	PASS	0
13RFP335195.las	LAS 1.4, PDRF 6	PASS	0	0	PASS	PASS	0 / 293	PASS	PASS	0
13RFP335210.las	LAS 1.4, PDRF 6	PASS	0	0	PASS	PASS	0 / 283	PASS	PASS	0
13RFP335225.las	LAS 1.4, PDRF 6	PASS	0	0	PASS	PASS	0 / 301	PASS	PASS	0
13RFP335240.las	LAS 1.4, PDRF 6	PASS	0	0	PASS	PASS	0 / 293	PASS	PASS	0
13RFP335255.las	LAS 1.4, PDRF 6	PASS	0	0	PASS	PASS	0 / 285	PASS	PASS	0
13RFP335270.las	LAS 1.4, PDRF 6	PASS	0	0	PASS	PASS	0 / 292	PASS	PASS	0
13RFP335285.las	LAS 1.4, PDRF 6	PASS	0	0	PASS	PASS	0 / 297	PASS	PASS	0
13RFP335300.las	LAS 1.4, PDRF 6	PASS	0	0	PASS	PASS	0 / 293	PASS	PASS	0
13RFP335315.las	LAS 1.4, PDRF 6	PASS	0	0	PASS	PASS	0 / 293	PASS	PASS	0
13RFP335330.las	LAS 1.4, PDRF 6	PASS	0	0	PASS	PASS	0 / 293	PASS	PASS	0
13RFP335345.las	LAS 1.4, PDRF 6	PASS	0	0	PASS	PASS	0 / 298	PASS	PASS	0
13RFP335360.las	LAS 1.4, PDRF 6	PASS	0	0	PASS	PASS	0 / 283	PASS	PASS	0
13RFP335375.las	LAS 1.4, PDRF 6	PASS	0	0	PASS	PASS	0 / 285	PASS	PASS	0
13RFP335390.las	LAS 1.4, PDRF 6	PASS	0	0	PASS	PASS	0 / 276	PASS	PASS	0
13RFP335405.las	LAS 1.4, PDRF 6	PASS	0	0	PASS	PASS	0 / 282	PASS	PASS	0
13RFP335420.las	LAS 1.4, PDRF 6	PASS	0	0	PASS	PASS	0 / 279	PASS	PASS	0
13RFP335435.las	LAS 1.4, PDRF 6	PASS	0	0	PASS	PASS	0 / 276	PASS	PASS	0
13RFP335450.las	LAS 1.4, PDRF 6	PASS	0	0	PASS	PASS	0 / 275	PASS	PASS	0
13RFP335465.las	LAS 1.4, PDRF 6	PASS	0	0	PASS	PASS	0 / 268	PASS	PASS	0
13RFP335480.las	LAS 1.4, PDRF 6	PASS	0	0	PASS	PASS	0 / 283	PASS	PASS	0
13RFP335495.las	LAS 1.4, PDRF 6	PASS	0	0	PASS	PASS	0 / 277	PASS	PASS	0
13RFP335510.las	LAS 1.4, PDRF 6	PASS	0	0	PASS	PASS	0 / 279	PASS	PASS	0
13RFP335525.las	LAS 1.4, PDRF 6	PASS	0	0	PASS	PASS	0 / 280	PASS	PASS	0
13RFP335540.las	LAS 1.4, PDRF 6	PASS	0	0	PASS	PASS	0 / 275	PASS	PASS	0
13RFP335555.las	LAS 1.4, PDRF 6	PASS	0	0	PASS	PASS	0 / 282	PASS	PASS	0
13RFP335570.las	LAS 1.4, PDRF 6	PASS	0	0	PASS	PASS	0 / 276	PASS	PASS	0
13RFP335585.las	LAS 1.4, PDRF 6	PASS	0	0	PASS	PASS	0 / 263	PASS	PASS	0
13RFP335600.las	LAS 1.4, PDRF 6	PASS	0	0	PASS	PASS	0 / 277	PASS	PASS	0
13RFP335615.las	LAS 1.4, PDRF 6	PASS	0	0	PASS	PASS	0 / 275	PASS	PASS	0
13RFP335630.las	LAS 1.4, PDRF 6	PASS	0	0	PASS	PASS	0 / 274	PASS	PASS	0
13RFP335645.las	LAS 1.4, PDRF 6	PASS	0	0	PASS	PASS	0 / 268	PASS	PASS	0
13RFP335660.las	LAS 1.4, PDRF 6	PASS	0	0	PASS	PASS	0 / 263	PASS	PASS	0
13RFP335675.las	LAS 1.4, PDRF 6	PASS	0	0	PASS	PASS	0 / 276	PASS	PASS	0
13RFP335690.las	LAS 1.4, PDRF 6	PASS	0	0	PASS	PASS	0 / 263	PASS	PASS	0
13RFP335705.las	LAS 1.4, PDRF 6	PASS	0	0	PASS	PASS	0 / 272	PASS	PASS	0

DPH-1.1 Report on ASPRS LAS File Format (Tiled Data) - Compliance - continued

File	LAS Version/PDRF	System ID	Legacy Point Count	Legacy Return Counts	File Source ID	Global Encoding	VLRs / EVLRs	WKT	Intensity	Point Count with Bad Return Info
13RFP335720.las	LAS 1.4, PDRF 6	PASS	0	0	PASS	PASS	0 / 275	PASS	PASS	0
13RFP335735.las	LAS 1.4, PDRF 6	PASS	0	0	PASS	PASS	0 / 273	PASS	PASS	0
13RFP335750.las	LAS 1.4, PDRF 6	PASS	0	0	PASS	PASS	0 / 276	PASS	PASS	0
13RFP335765.las	LAS 1.4, PDRF 6	PASS	0	0	PASS	PASS	0 / 276	PASS	PASS	0
13RFP335780.las	LAS 1.4, PDRF 6	PASS	0	0	PASS	PASS	0 / 280	PASS	PASS	0
13RFP335795.las	LAS 1.4, PDRF 6	PASS	0	0	PASS	PASS	0 / 286	PASS	PASS	0
13RFP335810.las	LAS 1.4, PDRF 6	PASS	0	0	PASS	PASS	0 / 331	PASS	PASS	0
13RFP335825.las	LAS 1.4, PDRF 6	PASS	0	0	PASS	PASS	0 / 320	PASS	PASS	0
13RFP335840.las	LAS 1.4, PDRF 6	PASS	0	0	PASS	PASS	0 / 316	PASS	PASS	0
13RFP335855.las	LAS 1.4, PDRF 6	PASS	0	0	PASS	PASS	0 / 319	PASS	PASS	0
13RFP335870.las	LAS 1.4, PDRF 6	PASS	0	0	PASS	PASS	0 / 303	PASS	PASS	0
13RFP335885.las	LAS 1.4, PDRF 6	PASS	0	0	PASS	PASS	0 / 292	PASS	PASS	0
13RFP335900.las	LAS 1.4, PDRF 6	PASS	0	0	PASS	PASS	0 / 293	PASS	PASS	0
13RFP335915.las	LAS 1.4, PDRF 6	PASS	0	0	PASS	PASS	0 / 304	PASS	PASS	0
13RFP335930.las	LAS 1.4, PDRF 6	PASS	0	0	PASS	PASS	0 / 292	PASS	PASS	0
13RFP335945.las	LAS 1.4, PDRF 6	PASS	0	0	PASS	PASS	0 / 292	PASS	PASS	0
13RFP335960.las	LAS 1.4, PDRF 6	PASS	0	0	PASS	PASS	0 / 287	PASS	PASS	0
13RFP335975.las	LAS 1.4, PDRF 6	PASS	0	0	PASS	PASS	0 / 292	PASS	PASS	0
13RFP335990.las	LAS 1.4, PDRF 6	PASS	0	0	PASS	PASS	0 / 293	PASS	PASS	0
13RFP350000.las	LAS 1.4, PDRF 6	PASS	0	0	PASS	PASS	0 / 292	PASS	PASS	0
13RFP350015.las	LAS 1.4, PDRF 6	PASS	0	0	PASS	PASS	0 / 290	PASS	PASS	0
13RFP350030.las	LAS 1.4, PDRF 6	PASS	0	0	PASS	PASS	0 / 288	PASS	PASS	0
13RFP350045.las	LAS 1.4, PDRF 6	PASS	0	0	PASS	PASS	0 / 296	PASS	PASS	0
13RFP350060.las	LAS 1.4, PDRF 6	PASS	0	0	PASS	PASS	0 / 288	PASS	PASS	0
13RFP350075.las	LAS 1.4, PDRF 6	PASS	0	0	PASS	PASS	0 / 287	PASS	PASS	0
13RFP350090.las	LAS 1.4, PDRF 6	PASS	0	0	PASS	PASS	0 / 287	PASS	PASS	0
13RFP350105.las	LAS 1.4, PDRF 6	PASS	0	0	PASS	PASS	0 / 288	PASS	PASS	0
13RFP350120.las	LAS 1.4, PDRF 6	PASS	0	0	PASS	PASS	0 / 287	PASS	PASS	0
13RFP350135.las	LAS 1.4, PDRF 6	PASS	0	0	PASS	PASS	0 / 299	PASS	PASS	0
13RFP350150.las	LAS 1.4, PDRF 6	PASS	0	0	PASS	PASS	0 / 295	PASS	PASS	0
13RFP350165.las	LAS 1.4, PDRF 6	PASS	0	0	PASS	PASS	0 / 311	PASS	PASS	0
13RFP350180.las	LAS 1.4, PDRF 6	PASS	0	0	PASS	PASS	0 / 288	PASS	PASS	0
13RFP350195.las	LAS 1.4, PDRF 6	PASS	0	0	PASS	PASS	0 / 287	PASS	PASS	0
13RFP350210.las	LAS 1.4, PDRF 6	PASS	0	0	PASS	PASS	0 / 286	PASS	PASS	0
13RFP350225.las	LAS 1.4, PDRF 6	PASS	0	0	PASS	PASS	0 / 304	PASS	PASS	0
13RFP350240.las	LAS 1.4, PDRF 6	PASS	0	0	PASS	PASS	0 / 288	PASS	PASS	0
13RFP350255.las	LAS 1.4, PDRF 6	PASS	0	0	PASS	PASS	0 / 288	PASS	PASS	0
13RFP350270.las	LAS 1.4, PDRF 6	PASS	0	0	PASS	PASS	0 / 292	PASS	PASS	0
13RFP350285.las	LAS 1.4, PDRF 6	PASS	0	0	PASS	PASS	0 / 307	PASS	PASS	0
13RFP350300.las	LAS 1.4, PDRF 6	PASS	0	0	PASS	PASS	0 / 264	PASS	PASS	0
13RFP350315.las	LAS 1.4, PDRF 6	PASS	0	0	PASS	PASS	0 / 292	PASS	PASS	0
13RFP350330.las	LAS 1.4, PDRF 6	PASS	0	0	PASS	PASS	0 / 288	PASS	PASS	0
13RFP350345.las	LAS 1.4, PDRF 6	PASS	0	0	PASS	PASS	0 / 299	PASS	PASS	0
13RFP350360.las	LAS 1.4, PDRF 6	PASS	0	0	PASS	PASS	0 / 300	PASS	PASS	0
13RFP350375.las	LAS 1.4, PDRF 6	PASS	0	0	PASS	PASS	0 / 287	PASS	PASS	0
13RFP350390.las	LAS 1.4, PDRF 6	PASS	0	0	PASS	PASS	0 / 296	PASS	PASS	0
13RFP350405.las	LAS 1.4, PDRF 6	PASS	0	0	PASS	PASS	0 / 307	PASS	PASS	0
13RFP350420.las	LAS 1.4, PDRF 6	PASS	0	0	PASS	PASS	0 / 292	PASS	PASS	0
13RFP350435.las	LAS 1.4, PDRF 6	PASS	0	0	PASS	PASS	0 / 293	PASS	PASS	0

DPH-1.1 Report on ASPRS LAS File Format (Tiled Data) - Compliance - continued

File	LAS Version/PDRF	System ID	Legacy Point Count	Legacy Return Counts	File Source ID	Global Encoding	VLRs / EVLRs	WKT	Intensity	Point Count with Bad Return Info
13RFP350450.las	LAS 1.4, PDRF 6	PASS	0	0	PASS	PASS	0 / 287	PASS	PASS	0
13RFP350465.las	LAS 1.4, PDRF 6	PASS	0	0	PASS	PASS	0 / 295	PASS	PASS	0
13RFP350480.las	LAS 1.4, PDRF 6	PASS	0	0	PASS	PASS	0 / 300	PASS	PASS	0
13RFP350495.las	LAS 1.4, PDRF 6	PASS	0	0	PASS	PASS	0 / 299	PASS	PASS	0
13RFP350510.las	LAS 1.4, PDRF 6	PASS	0	0	PASS	PASS	0 / 289	PASS	PASS	0
13RFP350525.las	LAS 1.4, PDRF 6	PASS	0	0	PASS	PASS	0 / 271	PASS	PASS	0
13RFP350540.las	LAS 1.4, PDRF 6	PASS	0	0	PASS	PASS	0 / 287	PASS	PASS	0
13RFP350555.las	LAS 1.4, PDRF 6	PASS	0	0	PASS	PASS	0 / 291	PASS	PASS	0
13RFP350570.las	LAS 1.4, PDRF 6	PASS	0	0	PASS	PASS	0 / 263	PASS	PASS	0
13RFP350585.las	LAS 1.4, PDRF 6	PASS	0	0	PASS	PASS	0 / 269	PASS	PASS	0
13RFP350600.las	LAS 1.4, PDRF 6	PASS	0	0	PASS	PASS	0 / 286	PASS	PASS	0
13RFP350615.las	LAS 1.4, PDRF 6	PASS	0	0	PASS	PASS	0 / 263	PASS	PASS	0
13RFP350630.las	LAS 1.4, PDRF 6	PASS	0	0	PASS	PASS	0 / 263	PASS	PASS	0
13RFP350645.las	LAS 1.4, PDRF 6	PASS	0	0	PASS	PASS	0 / 263	PASS	PASS	0
13RFP350660.las	LAS 1.4, PDRF 6	PASS	0	0	PASS	PASS	0 / 263	PASS	PASS	0
13RFP350675.las	LAS 1.4, PDRF 6	PASS	0	0	PASS	PASS	0 / 263	PASS	PASS	0
13RFP350690.las	LAS 1.4, PDRF 6	PASS	0	0	PASS	PASS	0 / 263	PASS	PASS	0
13RFP350705.las	LAS 1.4, PDRF 6	PASS	0	0	PASS	PASS	0 / 271	PASS	PASS	0
13RFP350720.las	LAS 1.4, PDRF 6	PASS	0	0	PASS	PASS	0 / 272	PASS	PASS	0
13RFP350735.las	LAS 1.4, PDRF 6	PASS	0	0	PASS	PASS	0 / 272	PASS	PASS	0
13RFP350750.las	LAS 1.4, PDRF 6	PASS	0	0	PASS	PASS	0 / 282	PASS	PASS	0
13RFP350765.las	LAS 1.4, PDRF 6	PASS	0	0	PASS	PASS	0 / 283	PASS	PASS	0
13RFP350780.las	LAS 1.4, PDRF 6	PASS	0	0	PASS	PASS	0 / 277	PASS	PASS	0
13RFP350795.las	LAS 1.4, PDRF 6	PASS	0	0	PASS	PASS	0 / 283	PASS	PASS	0
13RFP350810.las	LAS 1.4, PDRF 6	PASS	0	0	PASS	PASS	0 / 316	PASS	PASS	0
13RFP350825.las	LAS 1.4, PDRF 6	PASS	0	0	PASS	PASS	0 / 311	PASS	PASS	0
13RFP350840.las	LAS 1.4, PDRF 6	PASS	0	0	PASS	PASS	0 / 317	PASS	PASS	0
13RFP350855.las	LAS 1.4, PDRF 6	PASS	0	0	PASS	PASS	0 / 316	PASS	PASS	0
13RFP350870.las	LAS 1.4, PDRF 6	PASS	0	0	PASS	PASS	0 / 298	PASS	PASS	0
13RFP350885.las	LAS 1.4, PDRF 6	PASS	0	0	PASS	PASS	0 / 288	PASS	PASS	0
13RFP350900.las	LAS 1.4, PDRF 6	PASS	0	0	PASS	PASS	0 / 288	PASS	PASS	0
13RFP350915.las	LAS 1.4, PDRF 6	PASS	0	0	PASS	PASS	0 / 288	PASS	PASS	0
13RFP350930.las	LAS 1.4, PDRF 6	PASS	0	0	PASS	PASS	0 / 290	PASS	PASS	0
13RFP350945.las	LAS 1.4, PDRF 6	PASS	0	0	PASS	PASS	0 / 288	PASS	PASS	0
13RFP350960.las	LAS 1.4, PDRF 6	PASS	0	0	PASS	PASS	0 / 287	PASS	PASS	0
13RFP350975.las	LAS 1.4, PDRF 6	PASS	0	0	PASS	PASS	0 / 287	PASS	PASS	0
13RFP350990.las	LAS 1.4, PDRF 6	PASS	0	0	PASS	PASS	0 / 287	PASS	PASS	0
13RFP365000.las	LAS 1.4, PDRF 6	PASS	0	0	PASS	PASS	0 / 297	PASS	PASS	0
13RFP365015.las	LAS 1.4, PDRF 6	PASS	0	0	PASS	PASS	0 / 292	PASS	PASS	0
13RFP365030.las	LAS 1.4, PDRF 6	PASS	0	0	PASS	PASS	0 / 291	PASS	PASS	0
13RFP365045.las	LAS 1.4, PDRF 6	PASS	0	0	PASS	PASS	0 / 291	PASS	PASS	0
13RFP365060.las	LAS 1.4, PDRF 6	PASS	0	0	PASS	PASS	0 / 279	PASS	PASS	0
13RFP365075.las	LAS 1.4, PDRF 6	PASS	0	0	PASS	PASS	0 / 292	PASS	PASS	0
13RFP365090.las	LAS 1.4, PDRF 6	PASS	0	0	PASS	PASS	0 / 292	PASS	PASS	0
13RFP365105.las	LAS 1.4, PDRF 6	PASS	0	0	PASS	PASS	0 / 286	PASS	PASS	0
13RFP365120.las	LAS 1.4, PDRF 6	PASS	0	0	PASS	PASS	0 / 292	PASS	PASS	0
13RFP365135.las	LAS 1.4, PDRF 6	PASS	0	0	PASS	PASS	0 / 280	PASS	PASS	0
13RFP365150.las	LAS 1.4, PDRF 6	PASS	0	0	PASS	PASS	0 / 280	PASS	PASS	0
13RFP365165.las	LAS 1.4, PDRF 6	PASS	0	0	PASS	PASS	0 / 291	PASS	PASS	0

DPH-1.1 Report on ASPRS LAS File Format (Tiled Data) - Compliance - continued

File	LAS Version/PDRF	System ID	Legacy Point Count	Legacy Return Counts	File Source ID	Global Encoding	VLRs / EVLRs	WKT	Intensity	Point Count with Bad Return Info
13RFP365180.las	LAS 1.4, PDRF 6	PASS	0	0	PASS	PASS	0 / 292	PASS	PASS	0
13RFP365195.las	LAS 1.4, PDRF 6	PASS	0	0	PASS	PASS	0 / 291	PASS	PASS	0
13RFP365210.las	LAS 1.4, PDRF 6	PASS	0	0	PASS	PASS	0 / 291	PASS	PASS	0
13RFP365225.las	LAS 1.4, PDRF 6	PASS	0	0	PASS	PASS	0 / 291	PASS	PASS	0
13RFP365240.las	LAS 1.4, PDRF 6	PASS	0	0	PASS	PASS	0 / 291	PASS	PASS	0
13RFP365255.las	LAS 1.4, PDRF 6	PASS	0	0	PASS	PASS	0 / 291	PASS	PASS	0
13RFP365270.las	LAS 1.4, PDRF 6	PASS	0	0	PASS	PASS	0 / 291	PASS	PASS	0
13RFP365285.las	LAS 1.4, PDRF 6	PASS	0	0	PASS	PASS	0 / 291	PASS	PASS	0
13RFP365300.las	LAS 1.4, PDRF 6	PASS	0	0	PASS	PASS	0 / 286	PASS	PASS	0
13RFP365315.las	LAS 1.4, PDRF 6	PASS	0	0	PASS	PASS	0 / 292	PASS	PASS	0
13RFP365330.las	LAS 1.4, PDRF 6	PASS	0	0	PASS	PASS	0 / 292	PASS	PASS	0
13RFP365345.las	LAS 1.4, PDRF 6	PASS	0	0	PASS	PASS	0 / 292	PASS	PASS	0
13RFP365360.las	LAS 1.4, PDRF 6	PASS	0	0	PASS	PASS	0 / 291	PASS	PASS	0
13RFP365375.las	LAS 1.4, PDRF 6	PASS	0	0	PASS	PASS	0 / 291	PASS	PASS	0
13RFP365390.las	LAS 1.4, PDRF 6	PASS	0	0	PASS	PASS	0 / 291	PASS	PASS	0
13RFP365405.las	LAS 1.4, PDRF 6	PASS	0	0	PASS	PASS	0 / 294	PASS	PASS	0
13RFP365420.las	LAS 1.4, PDRF 6	PASS	0	0	PASS	PASS	0 / 292	PASS	PASS	0
13RFP365435.las	LAS 1.4, PDRF 6	PASS	0	0	PASS	PASS	0 / 292	PASS	PASS	0
13RFP365450.las	LAS 1.4, PDRF 6	PASS	0	0	PASS	PASS	0 / 291	PASS	PASS	0
13RFP365465.las	LAS 1.4, PDRF 6	PASS	0	0	PASS	PASS	0 / 294	PASS	PASS	0
13RFP365480.las	LAS 1.4, PDRF 6	PASS	0	0	PASS	PASS	0 / 295	PASS	PASS	0
13RFP365495.las	LAS 1.4, PDRF 6	PASS	0	0	PASS	PASS	0 / 295	PASS	PASS	0
13RFP365510.las	LAS 1.4, PDRF 6	PASS	0	0	PASS	PASS	0 / 292	PASS	PASS	0
13RFP365525.las	LAS 1.4, PDRF 6	PASS	0	0	PASS	PASS	0 / 292	PASS	PASS	0
13RFP365540.las	LAS 1.4, PDRF 6	PASS	0	0	PASS	PASS	0 / 297	PASS	PASS	0
13RFP365555.las	LAS 1.4, PDRF 6	PASS	0	0	PASS	PASS	0 / 294	PASS	PASS	0
13RFP365570.las	LAS 1.4, PDRF 6	PASS	0	0	PASS	PASS	0 / 292	PASS	PASS	0
13RFP365585.las	LAS 1.4, PDRF 6	PASS	0	0	PASS	PASS	0 / 296	PASS	PASS	0
13RFP365600.las	LAS 1.4, PDRF 6	PASS	0	0	PASS	PASS	0 / 293	PASS	PASS	0
13RFP365615.las	LAS 1.4, PDRF 6	PASS	0	0	PASS	PASS	0 / 264	PASS	PASS	0
13RFP365630.las	LAS 1.4, PDRF 6	PASS	0	0	PASS	PASS	0 / 295	PASS	PASS	0
13RFP365645.las	LAS 1.4, PDRF 6	PASS	0	0	PASS	PASS	0 / 294	PASS	PASS	0
13RFP365660.las	LAS 1.4, PDRF 6	PASS	0	0	PASS	PASS	0 / 291	PASS	PASS	0
13RFP365675.las	LAS 1.4, PDRF 6	PASS	0	0	PASS	PASS	0 / 263	PASS	PASS	0
13RFP365690.las	LAS 1.4, PDRF 6	PASS	0	0	PASS	PASS	0 / 291	PASS	PASS	0
13RFP365705.las	LAS 1.4, PDRF 6	PASS	0	0	PASS	PASS	0 / 280	PASS	PASS	0
13RFP365720.las	LAS 1.4, PDRF 6	PASS	0	0	PASS	PASS	0 / 279	PASS	PASS	0
13RFP365735.las	LAS 1.4, PDRF 6	PASS	0	0	PASS	PASS	0 / 276	PASS	PASS	0
13RFP365750.las	LAS 1.4, PDRF 6	PASS	0	0	PASS	PASS	0 / 290	PASS	PASS	0
13RFP365765.las	LAS 1.4, PDRF 6	PASS	0	0	PASS	PASS	0 / 286	PASS	PASS	0
13RFP365780.las	LAS 1.4, PDRF 6	PASS	0	0	PASS	PASS	0 / 263	PASS	PASS	0
13RFP365795.las	LAS 1.4, PDRF 6	PASS	0	0	PASS	PASS	0 / 292	PASS	PASS	0
13RFP365810.las	LAS 1.4, PDRF 6	PASS	0	0	PASS	PASS	0 / 313	PASS	PASS	0
13RFP365825.las	LAS 1.4, PDRF 6	PASS	0	0	PASS	PASS	0 / 310	PASS	PASS	0
13RFP365840.las	LAS 1.4, PDRF 6	PASS	0	0	PASS	PASS	0 / 310	PASS	PASS	0
13RFP365855.las	LAS 1.4, PDRF 6	PASS	0	0	PASS	PASS	0 / 308	PASS	PASS	0
13RFP365870.las	LAS 1.4, PDRF 6	PASS	0	0	PASS	PASS	0 / 297	PASS	PASS	0
13RFP365885.las	LAS 1.4, PDRF 6	PASS	0	0	PASS	PASS	0 / 296	PASS	PASS	0
13RFP365900.las	LAS 1.4, PDRF 6	PASS	0	0	PASS	PASS	0 / 295	PASS	PASS	0

DPH-1.1 Report on ASPRS LAS File Format (Tiled Data) - Compliance - continued

File	LAS Version/PDRF	System ID	Legacy Point Count	Legacy Return Counts	File Source ID	Global Encoding	VLRs / EVLRs	WKT	Intensity	Point Count with Bad Return Info
13RFP365915.las	LAS 1.4, PDRF 6	PASS	0	0	PASS	PASS	0 / 297	PASS	PASS	0
13RFP365930.las	LAS 1.4, PDRF 6	PASS	0	0	PASS	PASS	0 / 295	PASS	PASS	0
13RFP365945.las	LAS 1.4, PDRF 6	PASS	0	0	PASS	PASS	0 / 297	PASS	PASS	0
13RFP365960.las	LAS 1.4, PDRF 6	PASS	0	0	PASS	PASS	0 / 295	PASS	PASS	0
13RFP365975.las	LAS 1.4, PDRF 6	PASS	0	0	PASS	PASS	0 / 298	PASS	PASS	0
13RFP365990.las	LAS 1.4, PDRF 6	PASS	0	0	PASS	PASS	0 / 296	PASS	PASS	0
13RFP380000.las	LAS 1.4, PDRF 6	PASS	0	0	PASS	PASS	0 / 305	PASS	PASS	0
13RFP380015.las	LAS 1.4, PDRF 6	PASS	0	0	PASS	PASS	0 / 285	PASS	PASS	0
13RFP380030.las	LAS 1.4, PDRF 6	PASS	0	0	PASS	PASS	0 / 282	PASS	PASS	0
13RFP380045.las	LAS 1.4, PDRF 6	PASS	0	0	PASS	PASS	0 / 275	PASS	PASS	0
13RFP380060.las	LAS 1.4, PDRF 6	PASS	0	0	PASS	PASS	0 / 279	PASS	PASS	0
13RFP380075.las	LAS 1.4, PDRF 6	PASS	0	0	PASS	PASS	0 / 282	PASS	PASS	0
13RFP380090.las	LAS 1.4, PDRF 6	PASS	0	0	PASS	PASS	0 / 279	PASS	PASS	0
13RFP380105.las	LAS 1.4, PDRF 6	PASS	0	0	PASS	PASS	0 / 286	PASS	PASS	0
13RFP380120.las	LAS 1.4, PDRF 6	PASS	0	0	PASS	PASS	0 / 282	PASS	PASS	0
13RFP380135.las	LAS 1.4, PDRF 6	PASS	0	0	PASS	PASS	0 / 280	PASS	PASS	0
13RFP380150.las	LAS 1.4, PDRF 6	PASS	0	0	PASS	PASS	0 / 281	PASS	PASS	0
13RFP380165.las	LAS 1.4, PDRF 6	PASS	0	0	PASS	PASS	0 / 279	PASS	PASS	0
13RFP380180.las	LAS 1.4, PDRF 6	PASS	0	0	PASS	PASS	0 / 284	PASS	PASS	0
13RFP380195.las	LAS 1.4, PDRF 6	PASS	0	0	PASS	PASS	0 / 283	PASS	PASS	0
13RFP380210.las	LAS 1.4, PDRF 6	PASS	0	0	PASS	PASS	0 / 284	PASS	PASS	0
13RFP380225.las	LAS 1.4, PDRF 6	PASS	0	0	PASS	PASS	0 / 281	PASS	PASS	0
13RFP380240.las	LAS 1.4, PDRF 6	PASS	0	0	PASS	PASS	0 / 289	PASS	PASS	0
13RFP380255.las	LAS 1.4, PDRF 6	PASS	0	0	PASS	PASS	0 / 283	PASS	PASS	0
13RFP380270.las	LAS 1.4, PDRF 6	PASS	0	0	PASS	PASS	0 / 285	PASS	PASS	0
13RFP380285.las	LAS 1.4, PDRF 6	PASS	0	0	PASS	PASS	0 / 284	PASS	PASS	0
13RFP380300.las	LAS 1.4, PDRF 6	PASS	0	0	PASS	PASS	0 / 296	PASS	PASS	0
13RFP380315.las	LAS 1.4, PDRF 6	PASS	0	0	PASS	PASS	0 / 295	PASS	PASS	0
13RFP380330.las	LAS 1.4, PDRF 6	PASS	0	0	PASS	PASS	0 / 291	PASS	PASS	0
13RFP380345.las	LAS 1.4, PDRF 6	PASS	0	0	PASS	PASS	0 / 284	PASS	PASS	0
13RFP380360.las	LAS 1.4, PDRF 6	PASS	0	0	PASS	PASS	0 / 285	PASS	PASS	0
13RFP380375.las	LAS 1.4, PDRF 6	PASS	0	0	PASS	PASS	0 / 292	PASS	PASS	0
13RFP380390.las	LAS 1.4, PDRF 6	PASS	0	0	PASS	PASS	0 / 283	PASS	PASS	0
13RFP380405.las	LAS 1.4, PDRF 6	PASS	0	0	PASS	PASS	0 / 287	PASS	PASS	0
13RFP380420.las	LAS 1.4, PDRF 6	PASS	0	0	PASS	PASS	0 / 287	PASS	PASS	0
13RFP380435.las	LAS 1.4, PDRF 6	PASS	0	0	PASS	PASS	0 / 293	PASS	PASS	0
13RFP380450.las	LAS 1.4, PDRF 6	PASS	0	0	PASS	PASS	0 / 286	PASS	PASS	0
13RFP380465.las	LAS 1.4, PDRF 6	PASS	0	0	PASS	PASS	0 / 292	PASS	PASS	0
13RFP380480.las	LAS 1.4, PDRF 6	PASS	0	0	PASS	PASS	0 / 292	PASS	PASS	0
13RFP380495.las	LAS 1.4, PDRF 6	PASS	0	0	PASS	PASS	0 / 291	PASS	PASS	0
13RFP380510.las	LAS 1.4, PDRF 6	PASS	0	0	PASS	PASS	0 / 303	PASS	PASS	0
13RFP380525.las	LAS 1.4, PDRF 6	PASS	0	0	PASS	PASS	0 / 292	PASS	PASS	0
13RFP380540.las	LAS 1.4, PDRF 6	PASS	0	0	PASS	PASS	0 / 293	PASS	PASS	0
13RFP380555.las	LAS 1.4, PDRF 6	PASS	0	0	PASS	PASS	0 / 293	PASS	PASS	0
13RFP380570.las	LAS 1.4, PDRF 6	PASS	0	0	PASS	PASS	0 / 293	PASS	PASS	0
13RFP380585.las	LAS 1.4, PDRF 6	PASS	0	0	PASS	PASS	0 / 283	PASS	PASS	0
13RFP380600.las	LAS 1.4, PDRF 6	PASS	0	0	PASS	PASS	0 / 292	PASS	PASS	0
13RFP380615.las	LAS 1.4, PDRF 6	PASS	0	0	PASS	PASS	0 / 288	PASS	PASS	0
13RFP380630.las	LAS 1.4, PDRF 6	PASS	0	0	PASS	PASS	0 / 293	PASS	PASS	0

DPH-1.1 Report on ASPRS LAS File Format (Tiled Data) - Compliance - continued

File	LAS Version/PDRF	System ID	Legacy Point Count	Legacy Return Counts	File Source ID	Global Encoding	VLRs / EVLRs	WKT	Intensity	Point Count with Bad Return Info
13RFP380645.las	LAS 1.4, PDRF 6	PASS	0	0	PASS	PASS	0 / 286	PASS	PASS	0
13RFP380660.las	LAS 1.4, PDRF 6	PASS	0	0	PASS	PASS	0 / 287	PASS	PASS	0
13RFP380675.las	LAS 1.4, PDRF 6	PASS	0	0	PASS	PASS	0 / 284	PASS	PASS	0
13RFP380690.las	LAS 1.4, PDRF 6	PASS	0	0	PASS	PASS	0 / 287	PASS	PASS	0
13RFP380705.las	LAS 1.4, PDRF 6	PASS	0	0	PASS	PASS	0 / 285	PASS	PASS	0
13RFP380720.las	LAS 1.4, PDRF 6	PASS	0	0	PASS	PASS	0 / 291	PASS	PASS	0
13RFP380735.las	LAS 1.4, PDRF 6	PASS	0	0	PASS	PASS	0 / 292	PASS	PASS	0
13RFP380750.las	LAS 1.4, PDRF 6	PASS	0	0	PASS	PASS	0 / 293	PASS	PASS	0
13RFP380765.las	LAS 1.4, PDRF 6	PASS	0	0	PASS	PASS	0 / 293	PASS	PASS	0
13RFP380780.las	LAS 1.4, PDRF 6	PASS	0	0	PASS	PASS	0 / 287	PASS	PASS	0
13RFP380795.las	LAS 1.4, PDRF 6	PASS	0	0	PASS	PASS	0 / 285	PASS	PASS	0
13RFP380810.las	LAS 1.4, PDRF 6	PASS	0	0	PASS	PASS	0 / 318	PASS	PASS	0
13RFP380825.las	LAS 1.4, PDRF 6	PASS	0	0	PASS	PASS	0 / 320	PASS	PASS	0
13RFP380840.las	LAS 1.4, PDRF 6	PASS	0	0	PASS	PASS	0 / 323	PASS	PASS	0
13RFP380855.las	LAS 1.4, PDRF 6	PASS	0	0	PASS	PASS	0 / 318	PASS	PASS	0
13RFP380870.las	LAS 1.4, PDRF 6	PASS	0	0	PASS	PASS	0 / 304	PASS	PASS	0
13RFP380885.las	LAS 1.4, PDRF 6	PASS	0	0	PASS	PASS	0 / 285	PASS	PASS	0
13RFP380900.las	LAS 1.4, PDRF 6	PASS	0	0	PASS	PASS	0 / 285	PASS	PASS	0
13RFP380915.las	LAS 1.4, PDRF 6	PASS	0	0	PASS	PASS	0 / 283	PASS	PASS	0
13RFP380930.las	LAS 1.4, PDRF 6	PASS	0	0	PASS	PASS	0 / 282	PASS	PASS	0
13RFP380945.las	LAS 1.4, PDRF 6	PASS	0	0	PASS	PASS	0 / 286	PASS	PASS	0
13RFP380960.las	LAS 1.4, PDRF 6	PASS	0	0	PASS	PASS	0 / 286	PASS	PASS	0
13RFP380975.las	LAS 1.4, PDRF 6	PASS	0	0	PASS	PASS	0 / 286	PASS	PASS	0
13RFP380990.las	LAS 1.4, PDRF 6	PASS	0	0	PASS	PASS	0 / 286	PASS	PASS	0
13RFP395000.las	LAS 1.4, PDRF 6	PASS	0	0	PASS	PASS	0 / 304	PASS	PASS	0
13RFP395015.las	LAS 1.4, PDRF 6	PASS	0	0	PASS	PASS	0 / 263	PASS	PASS	0
13RFP395030.las	LAS 1.4, PDRF 6	PASS	0	0	PASS	PASS	0 / 270	PASS	PASS	0
13RFP395045.las	LAS 1.4, PDRF 6	PASS	0	0	PASS	PASS	0 / 71	PASS	PASS	0
13RFP395060.las	LAS 1.4, PDRF 6	PASS	0	0	PASS	PASS	0 / 71	PASS	PASS	0
13RFP395075.las	LAS 1.4, PDRF 6	PASS	0	0	PASS	PASS	0 / 277	PASS	PASS	0
13RFP395090.las	LAS 1.4, PDRF 6	PASS	0	0	PASS	PASS	0 / 277	PASS	PASS	0
13RFP395105.las	LAS 1.4, PDRF 6	PASS	0	0	PASS	PASS	0 / 283	PASS	PASS	0
13RFP395120.las	LAS 1.4, PDRF 6	PASS	0	0	PASS	PASS	0 / 283	PASS	PASS	0
13RFP395135.las	LAS 1.4, PDRF 6	PASS	0	0	PASS	PASS	0 / 278	PASS	PASS	0
13RFP395150.las	LAS 1.4, PDRF 6	PASS	0	0	PASS	PASS	0 / 284	PASS	PASS	0
13RFP395165.las	LAS 1.4, PDRF 6	PASS	0	0	PASS	PASS	0 / 278	PASS	PASS	0
13RFP395180.las	LAS 1.4, PDRF 6	PASS	0	0	PASS	PASS	0 / 282	PASS	PASS	0
13RFP395195.las	LAS 1.4, PDRF 6	PASS	0	0	PASS	PASS	0 / 283	PASS	PASS	0
13RFP395210.las	LAS 1.4, PDRF 6	PASS	0	0	PASS	PASS	0 / 290	PASS	PASS	0
13RFP395225.las	LAS 1.4, PDRF 6	PASS	0	0	PASS	PASS	0 / 289	PASS	PASS	0
13RFP395240.las	LAS 1.4, PDRF 6	PASS	0	0	PASS	PASS	0 / 283	PASS	PASS	0
13RFP395255.las	LAS 1.4, PDRF 6	PASS	0	0	PASS	PASS	0 / 278	PASS	PASS	0
13RFP395270.las	LAS 1.4, PDRF 6	PASS	0	0	PASS	PASS	0 / 284	PASS	PASS	0
13RFP395285.las	LAS 1.4, PDRF 6	PASS	0	0	PASS	PASS	0 / 284	PASS	PASS	0
13RFP395300.las	LAS 1.4, PDRF 6	PASS	0	0	PASS	PASS	0 / 285	PASS	PASS	0
13RFP395315.las	LAS 1.4, PDRF 6	PASS	0	0	PASS	PASS	0 / 284	PASS	PASS	0
13RFP395330.las	LAS 1.4, PDRF 6	PASS	0	0	PASS	PASS	0 / 287	PASS	PASS	0
13RFP395345.las	LAS 1.4, PDRF 6	PASS	0	0	PASS	PASS	0 / 283	PASS	PASS	0
13RFP395360.las	LAS 1.4, PDRF 6	PASS	0	0	PASS	PASS	0 / 288	PASS	PASS	0

DPH-1.1 Report on ASPRS LAS File Format (Tiled Data) - Compliance - continued

File	LAS Version/PDRF	System ID	Legacy Point Count	Legacy Return Counts	File Source ID	Global Encoding	VLRs / EVLRs	WKT	Intensity	Point Count with Bad Return Info
13RFP395375.las	LAS 1.4, PDRF 6	PASS	0	0	PASS	PASS	0 / 288	PASS	PASS	0
13RFP395390.las	LAS 1.4, PDRF 6	PASS	0	0	PASS	PASS	0 / 288	PASS	PASS	0
13RFP395405.las	LAS 1.4, PDRF 6	PASS	0	0	PASS	PASS	0 / 288	PASS	PASS	0
13RFP395420.las	LAS 1.4, PDRF 6	PASS	0	0	PASS	PASS	0 / 288	PASS	PASS	0
13RFP395435.las	LAS 1.4, PDRF 6	PASS	0	0	PASS	PASS	0 / 287	PASS	PASS	0
13RFP395450.las	LAS 1.4, PDRF 6	PASS	0	0	PASS	PASS	0 / 288	PASS	PASS	0
13RFP395465.las	LAS 1.4, PDRF 6	PASS	0	0	PASS	PASS	0 / 293	PASS	PASS	0
13RFP395480.las	LAS 1.4, PDRF 6	PASS	0	0	PASS	PASS	0 / 294	PASS	PASS	0
13RFP395495.las	LAS 1.4, PDRF 6	PASS	0	0	PASS	PASS	0 / 287	PASS	PASS	0
13RFP395510.las	LAS 1.4, PDRF 6	PASS	0	0	PASS	PASS	0 / 292	PASS	PASS	0
13RFP395525.las	LAS 1.4, PDRF 6	PASS	0	0	PASS	PASS	0 / 300	PASS	PASS	0
13RFP395540.las	LAS 1.4, PDRF 6	PASS	0	0	PASS	PASS	0 / 294	PASS	PASS	0
13RFP395555.las	LAS 1.4, PDRF 6	PASS	0	0	PASS	PASS	0 / 298	PASS	PASS	0
13RFP395570.las	LAS 1.4, PDRF 6	PASS	0	0	PASS	PASS	0 / 294	PASS	PASS	0
13RFP395585.las	LAS 1.4, PDRF 6	PASS	0	0	PASS	PASS	0 / 288	PASS	PASS	0
13RFP395600.las	LAS 1.4, PDRF 6	PASS	0	0	PASS	PASS	0 / 287	PASS	PASS	0
13RFP395615.las	LAS 1.4, PDRF 6	PASS	0	0	PASS	PASS	0 / 288	PASS	PASS	0
13RFP395630.las	LAS 1.4, PDRF 6	PASS	0	0	PASS	PASS	0 / 288	PASS	PASS	0
13RFP395645.las	LAS 1.4, PDRF 6	PASS	0	0	PASS	PASS	0 / 288	PASS	PASS	0
13RFP395660.las	LAS 1.4, PDRF 6	PASS	0	0	PASS	PASS	0 / 287	PASS	PASS	0
13RFP395675.las	LAS 1.4, PDRF 6	PASS	0	0	PASS	PASS	0 / 288	PASS	PASS	0
13RFP395690.las	LAS 1.4, PDRF 6	PASS	0	0	PASS	PASS	0 / 287	PASS	PASS	0
13RFP395705.las	LAS 1.4, PDRF 6	PASS	0	0	PASS	PASS	0 / 288	PASS	PASS	0
13RFP395720.las	LAS 1.4, PDRF 6	PASS	0	0	PASS	PASS	0 / 293	PASS	PASS	0
13RFP395735.las	LAS 1.4, PDRF 6	PASS	0	0	PASS	PASS	0 / 292	PASS	PASS	0
13RFP395750.las	LAS 1.4, PDRF 6	PASS	0	0	PASS	PASS	0 / 288	PASS	PASS	0
13RFP395765.las	LAS 1.4, PDRF 6	PASS	0	0	PASS	PASS	0 / 294	PASS	PASS	0
13RFP395780.las	LAS 1.4, PDRF 6	PASS	0	0	PASS	PASS	0 / 298	PASS	PASS	0
13RFP395795.las	LAS 1.4, PDRF 6	PASS	0	0	PASS	PASS	0 / 299	PASS	PASS	0
13RFP395810.las	LAS 1.4, PDRF 6	PASS	0	0	PASS	PASS	0 / 318	PASS	PASS	0
13RFP395825.las	LAS 1.4, PDRF 6	PASS	0	0	PASS	PASS	0 / 346	PASS	PASS	0
13RFP395840.las	LAS 1.4, PDRF 6	PASS	0	0	PASS	PASS	0 / 333	PASS	PASS	0
13RFP395855.las	LAS 1.4, PDRF 6	PASS	0	0	PASS	PASS	0 / 301	PASS	PASS	0
13RFP395870.las	LAS 1.4, PDRF 6	PASS	0	0	PASS	PASS	0 / 299	PASS	PASS	0
13RFP395885.las	LAS 1.4, PDRF 6	PASS	0	0	PASS	PASS	0 / 288	PASS	PASS	0
13RFP395900.las	LAS 1.4, PDRF 6	PASS	0	0	PASS	PASS	0 / 287	PASS	PASS	0
13RFP395915.las	LAS 1.4, PDRF 6	PASS	0	0	PASS	PASS	0 / 287	PASS	PASS	0
13RFP395930.las	LAS 1.4, PDRF 6	PASS	0	0	PASS	PASS	0 / 287	PASS	PASS	0
13RFP395945.las	LAS 1.4, PDRF 6	PASS	0	0	PASS	PASS	0 / 284	PASS	PASS	0
13RFP395960.las	LAS 1.4, PDRF 6	PASS	0	0	PASS	PASS	0 / 292	PASS	PASS	0
13RFP395975.las	LAS 1.4, PDRF 6	PASS	0	0	PASS	PASS	0 / 288	PASS	PASS	0
13RFP395990.las	LAS 1.4, PDRF 6	PASS	0	0	PASS	PASS	0 / 287	PASS	PASS	0
13RFP410000.las	LAS 1.4, PDRF 6	PASS	0	0	PASS	PASS	0 / 300	PASS	PASS	0
13RFP410015.las	LAS 1.4, PDRF 6	PASS	0	0	PASS	PASS	0 / 263	PASS	PASS	0
13RFP410030.las	LAS 1.4, PDRF 6	PASS	0	0	PASS	PASS	0 / 269	PASS	PASS	0
13RFP410045.las	LAS 1.4, PDRF 6	PASS	0	0	PASS	PASS	0 / 263	PASS	PASS	0
13RFP410060.las	LAS 1.4, PDRF 6	PASS	0	0	PASS	PASS	0 / 263	PASS	PASS	0
13RFP410075.las	LAS 1.4, PDRF 6	PASS	0	0	PASS	PASS	0 / 263	PASS	PASS	0
13RFP410090.las	LAS 1.4, PDRF 6	PASS	0	0	PASS	PASS	0 / 263	PASS	PASS	0

DPH-1.1 Report on ASPRS LAS File Format (Tiled Data) - Compliance - continued

File	LAS Version/PDRF	System ID	Legacy Point Count	Legacy Return Counts	File Source ID	Global Encoding	VLRs / EVLRs	WKT	Intensity	Point Count with Bad Return Info
13RFP410105.las	LAS 1.4, PDRF 6	PASS	0	0	PASS	PASS	0 / 270	PASS	PASS	0
13RFP410120.las	LAS 1.4, PDRF 6	PASS	0	0	PASS	PASS	0 / 269	PASS	PASS	0
13RFP410135.las	LAS 1.4, PDRF 6	PASS	0	0	PASS	PASS	0 / 269	PASS	PASS	0
13RFP410150.las	LAS 1.4, PDRF 6	PASS	0	0	PASS	PASS	0 / 279	PASS	PASS	0
13RFP410165.las	LAS 1.4, PDRF 6	PASS	0	0	PASS	PASS	0 / 263	PASS	PASS	0
13RFP410180.las	LAS 1.4, PDRF 6	PASS	0	0	PASS	PASS	0 / 71	PASS	PASS	0
13RFP410195.las	LAS 1.4, PDRF 6	PASS	0	0	PASS	PASS	0 / 263	PASS	PASS	0
13RFP410210.las	LAS 1.4, PDRF 6	PASS	0	0	PASS	PASS	0 / 71	PASS	PASS	0
13RFP410225.las	LAS 1.4, PDRF 6	PASS	0	0	PASS	PASS	0 / 263	PASS	PASS	0
13RFP410240.las	LAS 1.4, PDRF 6	PASS	0	0	PASS	PASS	0 / 280	PASS	PASS	0
13RFP410255.las	LAS 1.4, PDRF 6	PASS	0	0	PASS	PASS	0 / 263	PASS	PASS	0
13RFP410270.las	LAS 1.4, PDRF 6	PASS	0	0	PASS	PASS	0 / 269	PASS	PASS	0
13RFP410285.las	LAS 1.4, PDRF 6	PASS	0	0	PASS	PASS	0 / 272	PASS	PASS	0
13RFP410300.las	LAS 1.4, PDRF 6	PASS	0	0	PASS	PASS	0 / 280	PASS	PASS	0
13RFP410315.las	LAS 1.4, PDRF 6	PASS	0	0	PASS	PASS	0 / 280	PASS	PASS	0
13RFP410330.las	LAS 1.4, PDRF 6	PASS	0	0	PASS	PASS	0 / 284	PASS	PASS	0
13RFP410345.las	LAS 1.4, PDRF 6	PASS	0	0	PASS	PASS	0 / 280	PASS	PASS	0
13RFP410360.las	LAS 1.4, PDRF 6	PASS	0	0	PASS	PASS	0 / 293	PASS	PASS	0
13RFP410375.las	LAS 1.4, PDRF 6	PASS	0	0	PASS	PASS	0 / 293	PASS	PASS	0
13RFP410390.las	LAS 1.4, PDRF 6	PASS	0	0	PASS	PASS	0 / 294	PASS	PASS	0
13RFP410405.las	LAS 1.4, PDRF 6	PASS	0	0	PASS	PASS	0 / 293	PASS	PASS	0
13RFP410420.las	LAS 1.4, PDRF 6	PASS	0	0	PASS	PASS	0 / 295	PASS	PASS	0
13RFP410435.las	LAS 1.4, PDRF 6	PASS	0	0	PASS	PASS	0 / 295	PASS	PASS	0
13RFP410450.las	LAS 1.4, PDRF 6	PASS	0	0	PASS	PASS	0 / 296	PASS	PASS	0
13RFP410465.las	LAS 1.4, PDRF 6	PASS	0	0	PASS	PASS	0 / 295	PASS	PASS	0
13RFP410480.las	LAS 1.4, PDRF 6	PASS	0	0	PASS	PASS	0 / 295	PASS	PASS	0
13RFP410495.las	LAS 1.4, PDRF 6	PASS	0	0	PASS	PASS	0 / 296	PASS	PASS	0
13RFP410510.las	LAS 1.4, PDRF 6	PASS	0	0	PASS	PASS	0 / 295	PASS	PASS	0
13RFP410525.las	LAS 1.4, PDRF 6	PASS	0	0	PASS	PASS	0 / 296	PASS	PASS	0
13RFP410540.las	LAS 1.4, PDRF 6	PASS	0	0	PASS	PASS	0 / 295	PASS	PASS	0
13RFP410555.las	LAS 1.4, PDRF 6	PASS	0	0	PASS	PASS	0 / 296	PASS	PASS	0
13RFP410570.las	LAS 1.4, PDRF 6	PASS	0	0	PASS	PASS	0 / 296	PASS	PASS	0
13RFP410585.las	LAS 1.4, PDRF 6	PASS	0	0	PASS	PASS	0 / 294	PASS	PASS	0
13RFP410600.las	LAS 1.4, PDRF 6	PASS	0	0	PASS	PASS	0 / 291	PASS	PASS	0
13RFP410615.las	LAS 1.4, PDRF 6	PASS	0	0	PASS	PASS	0 / 292	PASS	PASS	0
13RFP410630.las	LAS 1.4, PDRF 6	PASS	0	0	PASS	PASS	0 / 286	PASS	PASS	0
13RFP410645.las	LAS 1.4, PDRF 6	PASS	0	0	PASS	PASS	0 / 292	PASS	PASS	0
13RFP410660.las	LAS 1.4, PDRF 6	PASS	0	0	PASS	PASS	0 / 286	PASS	PASS	0
13RFP410675.las	LAS 1.4, PDRF 6	PASS	0	0	PASS	PASS	0 / 291	PASS	PASS	0
13RFP410690.las	LAS 1.4, PDRF 6	PASS	0	0	PASS	PASS	0 / 291	PASS	PASS	0
13RFP410705.las	LAS 1.4, PDRF 6	PASS	0	0	PASS	PASS	0 / 291	PASS	PASS	0
13RFP410720.las	LAS 1.4, PDRF 6	PASS	0	0	PASS	PASS	0 / 291	PASS	PASS	0
13RFP410735.las	LAS 1.4, PDRF 6	PASS	0	0	PASS	PASS	0 / 292	PASS	PASS	0
13RFP410750.las	LAS 1.4, PDRF 6	PASS	0	0	PASS	PASS	0 / 292	PASS	PASS	0
13RFP410765.las	LAS 1.4, PDRF 6	PASS	0	0	PASS	PASS	0 / 292	PASS	PASS	0
13RFP410780.las	LAS 1.4, PDRF 6	PASS	0	0	PASS	PASS	0 / 291	PASS	PASS	0
13RFP410795.las	LAS 1.4, PDRF 6	PASS	0	0	PASS	PASS	0 / 295	PASS	PASS	0
13RFP410810.las	LAS 1.4, PDRF 6	PASS	0	0	PASS	PASS	0 / 318	PASS	PASS	0
13RFP410825.las	LAS 1.4, PDRF 6	PASS	0	0	PASS	PASS	0 / 322	PASS	PASS	0

DPH-1.1 Report on ASPRS LAS File Format (Tiled Data) - Compliance - continued

File	LAS Version/PDRF	System ID	Legacy Point Count	Legacy Return Counts	File Source ID	Global Encoding	VLRs / EVLRs	WKT	Intensity	Point Count with Bad Return Info
13RFP410840.las	LAS 1.4, PDRF 6	PASS	0	0	PASS	PASS	0 / 298	PASS	PASS	0
13RFP410855.las	LAS 1.4, PDRF 6	PASS	0	0	PASS	PASS	0 / 295	PASS	PASS	0
13RFP410870.las	LAS 1.4, PDRF 6	PASS	0	0	PASS	PASS	0 / 296	PASS	PASS	0
13RFP410885.las	LAS 1.4, PDRF 6	PASS	0	0	PASS	PASS	0 / 297	PASS	PASS	0
13RFP410900.las	LAS 1.4, PDRF 6	PASS	0	0	PASS	PASS	0 / 296	PASS	PASS	0
13RFP410915.las	LAS 1.4, PDRF 6	PASS	0	0	PASS	PASS	0 / 298	PASS	PASS	0
13RFP410930.las	LAS 1.4, PDRF 6	PASS	0	0	PASS	PASS	0 / 297	PASS	PASS	0
13RFP410945.las	LAS 1.4, PDRF 6	PASS	0	0	PASS	PASS	0 / 298	PASS	PASS	0
13RFP410960.las	LAS 1.4, PDRF 6	PASS	0	0	PASS	PASS	0 / 296	PASS	PASS	0
13RFP410975.las	LAS 1.4, PDRF 6	PASS	0	0	PASS	PASS	0 / 295	PASS	PASS	0
13RFP410990.las	LAS 1.4, PDRF 6	PASS	0	0	PASS	PASS	0 / 296	PASS	PASS	0
13RFP425000.las	LAS 1.4, PDRF 6	PASS	0	0	PASS	PASS	0 / 304	PASS	PASS	0
13RFP425015.las	LAS 1.4, PDRF 6	PASS	0	0	PASS	PASS	0 / 287	PASS	PASS	0
13RFP425030.las	LAS 1.4, PDRF 6	PASS	0	0	PASS	PASS	0 / 282	PASS	PASS	0
13RFP425045.las	LAS 1.4, PDRF 6	PASS	0	0	PASS	PASS	0 / 281	PASS	PASS	0
13RFP425060.las	LAS 1.4, PDRF 6	PASS	0	0	PASS	PASS	0 / 286	PASS	PASS	0
13RFP425075.las	LAS 1.4, PDRF 6	PASS	0	0	PASS	PASS	0 / 285	PASS	PASS	0
13RFP425090.las	LAS 1.4, PDRF 6	PASS	0	0	PASS	PASS	0 / 282	PASS	PASS	0
13RFP425105.las	LAS 1.4, PDRF 6	PASS	0	0	PASS	PASS	0 / 274	PASS	PASS	0
13RFP425120.las	LAS 1.4, PDRF 6	PASS	0	0	PASS	PASS	0 / 278	PASS	PASS	0
13RFP425135.las	LAS 1.4, PDRF 6	PASS	0	0	PASS	PASS	0 / 263	PASS	PASS	0
13RFP425150.las	LAS 1.4, PDRF 6	PASS	0	0	PASS	PASS	0 / 268	PASS	PASS	0
13RFP425165.las	LAS 1.4, PDRF 6	PASS	0	0	PASS	PASS	0 / 263	PASS	PASS	0
13RFP425180.las	LAS 1.4, PDRF 6	PASS	0	0	PASS	PASS	0 / 263	PASS	PASS	0
13RFP425195.las	LAS 1.4, PDRF 6	PASS	0	0	PASS	PASS	0 / 273	PASS	PASS	0
13RFP425210.las	LAS 1.4, PDRF 6	PASS	0	0	PASS	PASS	0 / 276	PASS	PASS	0
13RFP425225.las	LAS 1.4, PDRF 6	PASS	0	0	PASS	PASS	0 / 263	PASS	PASS	0
13RFP425240.las	LAS 1.4, PDRF 6	PASS	0	0	PASS	PASS	0 / 71	PASS	PASS	0
13RFP425255.las	LAS 1.4, PDRF 6	PASS	0	0	PASS	PASS	0 / 277	PASS	PASS	0
13RFP425270.las	LAS 1.4, PDRF 6	PASS	0	0	PASS	PASS	0 / 275	PASS	PASS	0
13RFP425285.las	LAS 1.4, PDRF 6	PASS	0	0	PASS	PASS	0 / 275	PASS	PASS	0
13RFP425300.las	LAS 1.4, PDRF 6	PASS	0	0	PASS	PASS	0 / 263	PASS	PASS	0
13RFP425315.las	LAS 1.4, PDRF 6	PASS	0	0	PASS	PASS	0 / 263	PASS	PASS	0
13RFP425330.las	LAS 1.4, PDRF 6	PASS	0	0	PASS	PASS	0 / 273	PASS	PASS	0
13RFP425345.las	LAS 1.4, PDRF 6	PASS	0	0	PASS	PASS	0 / 273	PASS	PASS	0
13RFP425360.las	LAS 1.4, PDRF 6	PASS	0	0	PASS	PASS	0 / 272	PASS	PASS	0
13RFP425375.las	LAS 1.4, PDRF 6	PASS	0	0	PASS	PASS	0 / 276	PASS	PASS	0
13RFP425390.las	LAS 1.4, PDRF 6	PASS	0	0	PASS	PASS	0 / 277	PASS	PASS	0
13RFP425405.las	LAS 1.4, PDRF 6	PASS	0	0	PASS	PASS	0 / 277	PASS	PASS	0
13RFP425420.las	LAS 1.4, PDRF 6	PASS	0	0	PASS	PASS	0 / 276	PASS	PASS	0
13RFP425435.las	LAS 1.4, PDRF 6	PASS	0	0	PASS	PASS	0 / 280	PASS	PASS	0
13RFP425450.las	LAS 1.4, PDRF 6	PASS	0	0	PASS	PASS	0 / 282	PASS	PASS	0
13RFP425465.las	LAS 1.4, PDRF 6	PASS	0	0	PASS	PASS	0 / 286	PASS	PASS	0
13RFP425480.las	LAS 1.4, PDRF 6	PASS	0	0	PASS	PASS	0 / 281	PASS	PASS	0
13RFP425495.las	LAS 1.4, PDRF 6	PASS	0	0	PASS	PASS	0 / 284	PASS	PASS	0
13RFP425510.las	LAS 1.4, PDRF 6	PASS	0	0	PASS	PASS	0 / 284	PASS	PASS	0
13RFP425525.las	LAS 1.4, PDRF 6	PASS	0	0	PASS	PASS	0 / 285	PASS	PASS	0
13RFP425540.las	LAS 1.4, PDRF 6	PASS	0	0	PASS	PASS	0 / 286	PASS	PASS	0
13RFP425555.las	LAS 1.4, PDRF 6	PASS	0	0	PASS	PASS	0 / 286	PASS	PASS	0

DPH-1.1 Report on ASPRS LAS File Format (Tiled Data) - Compliance - continued

File	LAS Version/PDRF	System ID	Legacy Point Count	Legacy Return Counts	File Source ID	Global Encoding	VLRs / EVLRs	WKT	Intensity	Point Count with Bad Return Info
13RFP425570.las	LAS 1.4, PDRF 6	PASS	0	0	PASS	PASS	0 / 282	PASS	PASS	0
13RFP425585.las	LAS 1.4, PDRF 6	PASS	0	0	PASS	PASS	0 / 282	PASS	PASS	0
13RFP425600.las	LAS 1.4, PDRF 6	PASS	0	0	PASS	PASS	0 / 284	PASS	PASS	0
13RFP425615.las	LAS 1.4, PDRF 6	PASS	0	0	PASS	PASS	0 / 282	PASS	PASS	0
13RFP425630.las	LAS 1.4, PDRF 6	PASS	0	0	PASS	PASS	0 / 282	PASS	PASS	0
13RFP425645.las	LAS 1.4, PDRF 6	PASS	0	0	PASS	PASS	0 / 283	PASS	PASS	0
13RFP425660.las	LAS 1.4, PDRF 6	PASS	0	0	PASS	PASS	0 / 282	PASS	PASS	0
13RFP425675.las	LAS 1.4, PDRF 6	PASS	0	0	PASS	PASS	0 / 284	PASS	PASS	0
13RFP425690.las	LAS 1.4, PDRF 6	PASS	0	0	PASS	PASS	0 / 286	PASS	PASS	0
13RFP425705.las	LAS 1.4, PDRF 6	PASS	0	0	PASS	PASS	0 / 287	PASS	PASS	0
13RFP425720.las	LAS 1.4, PDRF 6	PASS	0	0	PASS	PASS	0 / 281	PASS	PASS	0
13RFP425735.las	LAS 1.4, PDRF 6	PASS	0	0	PASS	PASS	0 / 281	PASS	PASS	0
13RFP425750.las	LAS 1.4, PDRF 6	PASS	0	0	PASS	PASS	0 / 287	PASS	PASS	0
13RFP425765.las	LAS 1.4, PDRF 6	PASS	0	0	PASS	PASS	0 / 285	PASS	PASS	0
13RFP425780.las	LAS 1.4, PDRF 6	PASS	0	0	PASS	PASS	0 / 286	PASS	PASS	0
13RFP425795.las	LAS 1.4, PDRF 6	PASS	0	0	PASS	PASS	0 / 305	PASS	PASS	0
13RFP425810.las	LAS 1.4, PDRF 6	PASS	0	0	PASS	PASS	0 / 313	PASS	PASS	0
13RFP425825.las	LAS 1.4, PDRF 6	PASS	0	0	PASS	PASS	0 / 315	PASS	PASS	0
13RFP425840.las	LAS 1.4, PDRF 6	PASS	0	0	PASS	PASS	0 / 304	PASS	PASS	0
13RFP425855.las	LAS 1.4, PDRF 6	PASS	0	0	PASS	PASS	0 / 287	PASS	PASS	0
13RFP425870.las	LAS 1.4, PDRF 6	PASS	0	0	PASS	PASS	0 / 292	PASS	PASS	0
13RFP425885.las	LAS 1.4, PDRF 6	PASS	0	0	PASS	PASS	0 / 285	PASS	PASS	0
13RFP425900.las	LAS 1.4, PDRF 6	PASS	0	0	PASS	PASS	0 / 285	PASS	PASS	0
13RFP425915.las	LAS 1.4, PDRF 6	PASS	0	0	PASS	PASS	0 / 286	PASS	PASS	0
13RFP425930.las	LAS 1.4, PDRF 6	PASS	0	0	PASS	PASS	0 / 284	PASS	PASS	0
13RFP425945.las	LAS 1.4, PDRF 6	PASS	0	0	PASS	PASS	0 / 283	PASS	PASS	0
13RFP425960.las	LAS 1.4, PDRF 6	PASS	0	0	PASS	PASS	0 / 286	PASS	PASS	0
13RFP425975.las	LAS 1.4, PDRF 6	PASS	0	0	PASS	PASS	0 / 285	PASS	PASS	0
13RFP425990.las	LAS 1.4, PDRF 6	PASS	0	0	PASS	PASS	0 / 284	PASS	PASS	0
13RFP440000.las	LAS 1.4, PDRF 6	PASS	0	0	PASS	PASS	0 / 287	PASS	PASS	0
13RFP440015.las	LAS 1.4, PDRF 6	PASS	0	0	PASS	PASS	0 / 287	PASS	PASS	0
13RFP440030.las	LAS 1.4, PDRF 6	PASS	0	0	PASS	PASS	0 / 292	PASS	PASS	0
13RFP440045.las	LAS 1.4, PDRF 6	PASS	0	0	PASS	PASS	0 / 292	PASS	PASS	0
13RFP440060.las	LAS 1.4, PDRF 6	PASS	0	0	PASS	PASS	0 / 287	PASS	PASS	0
13RFP440075.las	LAS 1.4, PDRF 6	PASS	0	0	PASS	PASS	0 / 294	PASS	PASS	0
13RFP440090.las	LAS 1.4, PDRF 6	PASS	0	0	PASS	PASS	0 / 287	PASS	PASS	0
13RFP440105.las	LAS 1.4, PDRF 6	PASS	0	0	PASS	PASS	0 / 288	PASS	PASS	0
13RFP440120.las	LAS 1.4, PDRF 6	PASS	0	0	PASS	PASS	0 / 287	PASS	PASS	0
13RFP440135.las	LAS 1.4, PDRF 6	PASS	0	0	PASS	PASS	0 / 294	PASS	PASS	0
13RFP440150.las	LAS 1.4, PDRF 6	PASS	0	0	PASS	PASS	0 / 298	PASS	PASS	0
13RFP440165.las	LAS 1.4, PDRF 6	PASS	0	0	PASS	PASS	0 / 298	PASS	PASS	0
13RFP440180.las	LAS 1.4, PDRF 6	PASS	0	0	PASS	PASS	0 / 294	PASS	PASS	0
13RFP440195.las	LAS 1.4, PDRF 6	PASS	0	0	PASS	PASS	0 / 294	PASS	PASS	0
13RFP440210.las	LAS 1.4, PDRF 6	PASS	0	0	PASS	PASS	0 / 299	PASS	PASS	0
13RFP440225.las	LAS 1.4, PDRF 6	PASS	0	0	PASS	PASS	0 / 299	PASS	PASS	0
13RFP440240.las	LAS 1.4, PDRF 6	PASS	0	0	PASS	PASS	0 / 293	PASS	PASS	0
13RFP440255.las	LAS 1.4, PDRF 6	PASS	0	0	PASS	PASS	0 / 288	PASS	PASS	0
13RFP440270.las	LAS 1.4, PDRF 6	PASS	0	0	PASS	PASS	0 / 284	PASS	PASS	0
13RFP440285.las	LAS 1.4, PDRF 6	PASS	0	0	PASS	PASS	0 / 284	PASS	PASS	0

DPH-1.1 Report on ASPRS LAS File Format (Tiled Data) - Compliance - continued

File	LAS Version/PDRF	System ID	Legacy Point Count	Legacy Return Counts	File Source ID	Global Encoding	VLRs / EVLRs	WKT	Intensity	Point Count with Bad Return Info
13RFP440300.las	LAS 1.4, PDRF 6	PASS	0	0	PASS	PASS	0 / 283	PASS	PASS	0
13RFP440315.las	LAS 1.4, PDRF 6	PASS	0	0	PASS	PASS	0 / 283	PASS	PASS	0
13RFP440330.las	LAS 1.4, PDRF 6	PASS	0	0	PASS	PASS	0 / 284	PASS	PASS	0
13RFP440345.las	LAS 1.4, PDRF 6	PASS	0	0	PASS	PASS	0 / 283	PASS	PASS	0
13RFP440360.las	LAS 1.4, PDRF 6	PASS	0	0	PASS	PASS	0 / 283	PASS	PASS	0
13RFP440375.las	LAS 1.4, PDRF 6	PASS	0	0	PASS	PASS	0 / 284	PASS	PASS	0
13RFP440390.las	LAS 1.4, PDRF 6	PASS	0	0	PASS	PASS	0 / 285	PASS	PASS	0
13RFP440405.las	LAS 1.4, PDRF 6	PASS	0	0	PASS	PASS	0 / 284	PASS	PASS	0
13RFP440420.las	LAS 1.4, PDRF 6	PASS	0	0	PASS	PASS	0 / 286	PASS	PASS	0
13RFP440435.las	LAS 1.4, PDRF 6	PASS	0	0	PASS	PASS	0 / 287	PASS	PASS	0
13RFP440450.las	LAS 1.4, PDRF 6	PASS	0	0	PASS	PASS	0 / 287	PASS	PASS	0
13RFP440465.las	LAS 1.4, PDRF 6	PASS	0	0	PASS	PASS	0 / 286	PASS	PASS	0
13RFP440480.las	LAS 1.4, PDRF 6	PASS	0	0	PASS	PASS	0 / 286	PASS	PASS	0
13RFP440495.las	LAS 1.4, PDRF 6	PASS	0	0	PASS	PASS	0 / 285	PASS	PASS	0
13RFP440510.las	LAS 1.4, PDRF 6	PASS	0	0	PASS	PASS	0 / 285	PASS	PASS	0
13RFP440525.las	LAS 1.4, PDRF 6	PASS	0	0	PASS	PASS	0 / 284	PASS	PASS	0
13RFP440540.las	LAS 1.4, PDRF 6	PASS	0	0	PASS	PASS	0 / 283	PASS	PASS	0
13RFP440555.las	LAS 1.4, PDRF 6	PASS	0	0	PASS	PASS	0 / 284	PASS	PASS	0
13RFP440570.las	LAS 1.4, PDRF 6	PASS	0	0	PASS	PASS	0 / 277	PASS	PASS	0
13RFP440585.las	LAS 1.4, PDRF 6	PASS	0	0	PASS	PASS	0 / 277	PASS	PASS	0
13RFP440600.las	LAS 1.4, PDRF 6	PASS	0	0	PASS	PASS	0 / 284	PASS	PASS	0
13RFP440615.las	LAS 1.4, PDRF 6	PASS	0	0	PASS	PASS	0 / 283	PASS	PASS	0
13RFP440630.las	LAS 1.4, PDRF 6	PASS	0	0	PASS	PASS	0 / 283	PASS	PASS	0
13RFP440645.las	LAS 1.4, PDRF 6	PASS	0	0	PASS	PASS	0 / 286	PASS	PASS	0
13RFP440660.las	LAS 1.4, PDRF 6	PASS	0	0	PASS	PASS	0 / 283	PASS	PASS	0
13RFP440675.las	LAS 1.4, PDRF 6	PASS	0	0	PASS	PASS	0 / 284	PASS	PASS	0
13RFP440690.las	LAS 1.4, PDRF 6	PASS	0	0	PASS	PASS	0 / 284	PASS	PASS	0
13RFP440705.las	LAS 1.4, PDRF 6	PASS	0	0	PASS	PASS	0 / 283	PASS	PASS	0
13RFP440720.las	LAS 1.4, PDRF 6	PASS	0	0	PASS	PASS	0 / 284	PASS	PASS	0
13RFP440735.las	LAS 1.4, PDRF 6	PASS	0	0	PASS	PASS	0 / 283	PASS	PASS	0
13RFP440750.las	LAS 1.4, PDRF 6	PASS	0	0	PASS	PASS	0 / 287	PASS	PASS	0
13RFP440765.las	LAS 1.4, PDRF 6	PASS	0	0	PASS	PASS	0 / 284	PASS	PASS	0
13RFP440780.las	LAS 1.4, PDRF 6	PASS	0	0	PASS	PASS	0 / 288	PASS	PASS	0
13RFP440795.las	LAS 1.4, PDRF 6	PASS	0	0	PASS	PASS	0 / 302	PASS	PASS	0
13RFP440810.las	LAS 1.4, PDRF 6	PASS	0	0	PASS	PASS	0 / 317	PASS	PASS	0
13RFP440825.las	LAS 1.4, PDRF 6	PASS	0	0	PASS	PASS	0 / 318	PASS	PASS	0
13RFP440840.las	LAS 1.4, PDRF 6	PASS	0	0	PASS	PASS	0 / 299	PASS	PASS	0
13RFP440855.las	LAS 1.4, PDRF 6	PASS	0	0	PASS	PASS	0 / 287	PASS	PASS	0
13RFP440870.las	LAS 1.4, PDRF 6	PASS	0	0	PASS	PASS	0 / 286	PASS	PASS	0
13RFP440885.las	LAS 1.4, PDRF 6	PASS	0	0	PASS	PASS	0 / 283	PASS	PASS	0
13RFP440900.las	LAS 1.4, PDRF 6	PASS	0	0	PASS	PASS	0 / 287	PASS	PASS	0
13RFP440915.las	LAS 1.4, PDRF 6	PASS	0	0	PASS	PASS	0 / 287	PASS	PASS	0
13RFP440930.las	LAS 1.4, PDRF 6	PASS	0	0	PASS	PASS	0 / 264	PASS	PASS	0
13RFP440945.las	LAS 1.4, PDRF 6	PASS	0	0	PASS	PASS	0 / 288	PASS	PASS	0
13RFP440960.las	LAS 1.4, PDRF 6	PASS	0	0	PASS	PASS	0 / 287	PASS	PASS	0
13RFP440975.las	LAS 1.4, PDRF 6	PASS	0	0	PASS	PASS	0 / 287	PASS	PASS	0
13RFP440990.las	LAS 1.4, PDRF 6	PASS	0	0	PASS	PASS	0 / 294	PASS	PASS	0
13RFP455000.las	LAS 1.4, PDRF 6	PASS	0	0	PASS	PASS	0 / 292	PASS	PASS	0
13RFP455015.las	LAS 1.4, PDRF 6	PASS	0	0	PASS	PASS	0 / 290	PASS	PASS	0

DPH-1.1 Report on ASPRS LAS File Format (Tiled Data) - Compliance - continued

File	LAS Version/PDRF	System ID	Legacy Point Count	Legacy Return Counts	File Source ID	Global Encoding	VLRs / EVLRs	WKT	Intensity	Point Count with Bad Return Info
13RFP455030.las	LAS 1.4, PDRF 6	PASS	0	0	PASS	PASS	0 / 292	PASS	PASS	0
13RFP455045.las	LAS 1.4, PDRF 6	PASS	0	0	PASS	PASS	0 / 292	PASS	PASS	0
13RFP455060.las	LAS 1.4, PDRF 6	PASS	0	0	PASS	PASS	0 / 292	PASS	PASS	0
13RFP455075.las	LAS 1.4, PDRF 6	PASS	0	0	PASS	PASS	0 / 292	PASS	PASS	0
13RFP455090.las	LAS 1.4, PDRF 6	PASS	0	0	PASS	PASS	0 / 292	PASS	PASS	0
13RFP455105.las	LAS 1.4, PDRF 6	PASS	0	0	PASS	PASS	0 / 291	PASS	PASS	0
13RFP455120.las	LAS 1.4, PDRF 6	PASS	0	0	PASS	PASS	0 / 292	PASS	PASS	0
13RFP455135.las	LAS 1.4, PDRF 6	PASS	0	0	PASS	PASS	0 / 291	PASS	PASS	0
13RFP455150.las	LAS 1.4, PDRF 6	PASS	0	0	PASS	PASS	0 / 291	PASS	PASS	0
13RFP455165.las	LAS 1.4, PDRF 6	PASS	0	0	PASS	PASS	0 / 293	PASS	PASS	0
13RFP455180.las	LAS 1.4, PDRF 6	PASS	0	0	PASS	PASS	0 / 291	PASS	PASS	0
13RFP455195.las	LAS 1.4, PDRF 6	PASS	0	0	PASS	PASS	0 / 294	PASS	PASS	0
13RFP455210.las	LAS 1.4, PDRF 6	PASS	0	0	PASS	PASS	0 / 293	PASS	PASS	0
13RFP455225.las	LAS 1.4, PDRF 6	PASS	0	0	PASS	PASS	0 / 293	PASS	PASS	0
13RFP455240.las	LAS 1.4, PDRF 6	PASS	0	0	PASS	PASS	0 / 293	PASS	PASS	0
13RFP455255.las	LAS 1.4, PDRF 6	PASS	0	0	PASS	PASS	0 / 293	PASS	PASS	0
13RFP455270.las	LAS 1.4, PDRF 6	PASS	0	0	PASS	PASS	0 / 293	PASS	PASS	0
13RFP455285.las	LAS 1.4, PDRF 6	PASS	0	0	PASS	PASS	0 / 296	PASS	PASS	0
13RFP455300.las	LAS 1.4, PDRF 6	PASS	0	0	PASS	PASS	0 / 292	PASS	PASS	0
13RFP455315.las	LAS 1.4, PDRF 6	PASS	0	0	PASS	PASS	0 / 295	PASS	PASS	0
13RFP455330.las	LAS 1.4, PDRF 6	PASS	0	0	PASS	PASS	0 / 295	PASS	PASS	0
13RFP455345.las	LAS 1.4, PDRF 6	PASS	0	0	PASS	PASS	0 / 295	PASS	PASS	0
13RFP455360.las	LAS 1.4, PDRF 6	PASS	0	0	PASS	PASS	0 / 296	PASS	PASS	0
13RFP455375.las	LAS 1.4, PDRF 6	PASS	0	0	PASS	PASS	0 / 294	PASS	PASS	0
13RFP455390.las	LAS 1.4, PDRF 6	PASS	0	0	PASS	PASS	0 / 293	PASS	PASS	0
13RFP455405.las	LAS 1.4, PDRF 6	PASS	0	0	PASS	PASS	0 / 291	PASS	PASS	0
13RFP455420.las	LAS 1.4, PDRF 6	PASS	0	0	PASS	PASS	0 / 292	PASS	PASS	0
13RFP455435.las	LAS 1.4, PDRF 6	PASS	0	0	PASS	PASS	0 / 292	PASS	PASS	0
13RFP455450.las	LAS 1.4, PDRF 6	PASS	0	0	PASS	PASS	0 / 293	PASS	PASS	0
13RFP455465.las	LAS 1.4, PDRF 6	PASS	0	0	PASS	PASS	0 / 293	PASS	PASS	0
13RFP455480.las	LAS 1.4, PDRF 6	PASS	0	0	PASS	PASS	0 / 286	PASS	PASS	0
13RFP455495.las	LAS 1.4, PDRF 6	PASS	0	0	PASS	PASS	0 / 292	PASS	PASS	0
13RFP455510.las	LAS 1.4, PDRF 6	PASS	0	0	PASS	PASS	0 / 294	PASS	PASS	0
13RFP455525.las	LAS 1.4, PDRF 6	PASS	0	0	PASS	PASS	0 / 279	PASS	PASS	0
13RFP455540.las	LAS 1.4, PDRF 6	PASS	0	0	PASS	PASS	0 / 263	PASS	PASS	0
13RFP455555.las	LAS 1.4, PDRF 6	PASS	0	0	PASS	PASS	0 / 276	PASS	PASS	0
13RFP455570.las	LAS 1.4, PDRF 6	PASS	0	0	PASS	PASS	0 / 277	PASS	PASS	0
13RFP455585.las	LAS 1.4, PDRF 6	PASS	0	0	PASS	PASS	0 / 272	PASS	PASS	0
13RFP455600.las	LAS 1.4, PDRF 6	PASS	0	0	PASS	PASS	0 / 265	PASS	PASS	0
13RFP455615.las	LAS 1.4, PDRF 6	PASS	0	0	PASS	PASS	0 / 263	PASS	PASS	0
13RFP455630.las	LAS 1.4, PDRF 6	PASS	0	0	PASS	PASS	0 / 270	PASS	PASS	0
13RFP455645.las	LAS 1.4, PDRF 6	PASS	0	0	PASS	PASS	0 / 263	PASS	PASS	0
13RFP455660.las	LAS 1.4, PDRF 6	PASS	0	0	PASS	PASS	0 / 263	PASS	PASS	0
13RFP455675.las	LAS 1.4, PDRF 6	PASS	0	0	PASS	PASS	0 / 263	PASS	PASS	0
13RFP455690.las	LAS 1.4, PDRF 6	PASS	0	0	PASS	PASS	0 / 263	PASS	PASS	0
13RFP455705.las	LAS 1.4, PDRF 6	PASS	0	0	PASS	PASS	0 / 269	PASS	PASS	0
13RFP455720.las	LAS 1.4, PDRF 6	PASS	0	0	PASS	PASS	0 / 278	PASS	PASS	0
13RFP455735.las	LAS 1.4, PDRF 6	PASS	0	0	PASS	PASS	0 / 276	PASS	PASS	0
13RFP455750.las	LAS 1.4, PDRF 6	PASS	0	0	PASS	PASS	0 / 280	PASS	PASS	0

DPH-1.1 Report on ASPRS LAS File Format (Tiled Data) - Compliance - continued

File	LAS Version/PDRF	System ID	Legacy Point Count	Legacy Return Counts	File Source ID	Global Encoding	VLRs / EVLRs	WKT	Intensity	Point Count with Bad Return Info
13RFP455765.las	LAS 1.4, PDRF 6	PASS	0	0	PASS	PASS	0 / 280	PASS	PASS	0
13RFP455780.las	LAS 1.4, PDRF 6	PASS	0	0	PASS	PASS	0 / 280	PASS	PASS	0
13RFP455795.las	LAS 1.4, PDRF 6	PASS	0	0	PASS	PASS	0 / 295	PASS	PASS	0
13RFP455810.las	LAS 1.4, PDRF 6	PASS	0	0	PASS	PASS	0 / 324	PASS	PASS	0
13RFP455825.las	LAS 1.4, PDRF 6	PASS	0	0	PASS	PASS	0 / 313	PASS	PASS	0
13RFP455840.las	LAS 1.4, PDRF 6	PASS	0	0	PASS	PASS	0 / 299	PASS	PASS	0
13RFP455855.las	LAS 1.4, PDRF 6	PASS	0	0	PASS	PASS	0 / 295	PASS	PASS	0
13RFP455870.las	LAS 1.4, PDRF 6	PASS	0	0	PASS	PASS	0 / 296	PASS	PASS	0
13RFP455885.las	LAS 1.4, PDRF 6	PASS	0	0	PASS	PASS	0 / 295	PASS	PASS	0
13RFP455900.las	LAS 1.4, PDRF 6	PASS	0	0	PASS	PASS	0 / 295	PASS	PASS	0
13RFP455915.las	LAS 1.4, PDRF 6	PASS	0	0	PASS	PASS	0 / 296	PASS	PASS	0
13RFP455930.las	LAS 1.4, PDRF 6	PASS	0	0	PASS	PASS	0 / 289	PASS	PASS	0
13RFP455945.las	LAS 1.4, PDRF 6	PASS	0	0	PASS	PASS	0 / 295	PASS	PASS	0
13RFP455960.las	LAS 1.4, PDRF 6	PASS	0	0	PASS	PASS	0 / 296	PASS	PASS	0
13RFP455975.las	LAS 1.4, PDRF 6	PASS	0	0	PASS	PASS	0 / 295	PASS	PASS	0
13RFP455990.las	LAS 1.4, PDRF 6	PASS	0	0	PASS	PASS	0 / 295	PASS	PASS	0
13RFP470000.las	LAS 1.4, PDRF 6	PASS	0	0	PASS	PASS	0 / 284	PASS	PASS	0
13RFP470015.las	LAS 1.4, PDRF 6	PASS	0	0	PASS	PASS	0 / 279	PASS	PASS	0
13RFP470030.las	LAS 1.4, PDRF 6	PASS	0	0	PASS	PASS	0 / 285	PASS	PASS	0
13RFP470045.las	LAS 1.4, PDRF 6	PASS	0	0	PASS	PASS	0 / 281	PASS	PASS	0
13RFP470060.las	LAS 1.4, PDRF 6	PASS	0	0	PASS	PASS	0 / 285	PASS	PASS	0
13RFP470075.las	LAS 1.4, PDRF 6	PASS	0	0	PASS	PASS	0 / 284	PASS	PASS	0
13RFP470090.las	LAS 1.4, PDRF 6	PASS	0	0	PASS	PASS	0 / 283	PASS	PASS	0
13RFP470105.las	LAS 1.4, PDRF 6	PASS	0	0	PASS	PASS	0 / 285	PASS	PASS	0
13RFP470120.las	LAS 1.4, PDRF 6	PASS	0	0	PASS	PASS	0 / 285	PASS	PASS	0
13RFP470135.las	LAS 1.4, PDRF 6	PASS	0	0	PASS	PASS	0 / 284	PASS	PASS	0
13RFP470150.las	LAS 1.4, PDRF 6	PASS	0	0	PASS	PASS	0 / 287	PASS	PASS	0
13RFP470165.las	LAS 1.4, PDRF 6	PASS	0	0	PASS	PASS	0 / 286	PASS	PASS	0
13RFP470180.las	LAS 1.4, PDRF 6	PASS	0	0	PASS	PASS	0 / 287	PASS	PASS	0
13RFP470195.las	LAS 1.4, PDRF 6	PASS	0	0	PASS	PASS	0 / 293	PASS	PASS	0
13RFP470210.las	LAS 1.4, PDRF 6	PASS	0	0	PASS	PASS	0 / 287	PASS	PASS	0
13RFP470225.las	LAS 1.4, PDRF 6	PASS	0	0	PASS	PASS	0 / 291	PASS	PASS	0
13RFP470240.las	LAS 1.4, PDRF 6	PASS	0	0	PASS	PASS	0 / 281	PASS	PASS	0
13RFP470255.las	LAS 1.4, PDRF 6	PASS	0	0	PASS	PASS	0 / 292	PASS	PASS	0
13RFP470270.las	LAS 1.4, PDRF 6	PASS	0	0	PASS	PASS	0 / 292	PASS	PASS	0
13RFP470285.las	LAS 1.4, PDRF 6	PASS	0	0	PASS	PASS	0 / 293	PASS	PASS	0
13RFP470300.las	LAS 1.4, PDRF 6	PASS	0	0	PASS	PASS	0 / 281	PASS	PASS	0
13RFP470315.las	LAS 1.4, PDRF 6	PASS	0	0	PASS	PASS	0 / 293	PASS	PASS	0
13RFP470330.las	LAS 1.4, PDRF 6	PASS	0	0	PASS	PASS	0 / 293	PASS	PASS	0
13RFP470345.las	LAS 1.4, PDRF 6	PASS	0	0	PASS	PASS	0 / 293	PASS	PASS	0
13RFP470360.las	LAS 1.4, PDRF 6	PASS	0	0	PASS	PASS	0 / 293	PASS	PASS	0
13RFP470375.las	LAS 1.4, PDRF 6	PASS	0	0	PASS	PASS	0 / 299	PASS	PASS	0
13RFP470390.las	LAS 1.4, PDRF 6	PASS	0	0	PASS	PASS	0 / 299	PASS	PASS	0
13RFP470405.las	LAS 1.4, PDRF 6	PASS	0	0	PASS	PASS	0 / 301	PASS	PASS	0
13RFP470420.las	LAS 1.4, PDRF 6	PASS	0	0	PASS	PASS	0 / 287	PASS	PASS	0
13RFP470435.las	LAS 1.4, PDRF 6	PASS	0	0	PASS	PASS	0 / 292	PASS	PASS	0
13RFP470450.las	LAS 1.4, PDRF 6	PASS	0	0	PASS	PASS	0 / 297	PASS	PASS	0
13RFP470465.las	LAS 1.4, PDRF 6	PASS	0	0	PASS	PASS	0 / 298	PASS	PASS	0
13RFP470480.las	LAS 1.4, PDRF 6	PASS	0	0	PASS	PASS	0 / 299	PASS	PASS	0

DPH-1.1 Report on ASPRS LAS File Format (Tiled Data) - Compliance - continued

File	LAS Version/PDRF	System ID	Legacy Point Count	Legacy Return Counts	File Source ID	Global Encoding	VLRs / EVLRs	WKT	Intensity	Point Count with Bad Return Info
13RFP470495.las	LAS 1.4, PDRF 6	PASS	0	0	PASS	PASS	0 / 298	PASS	PASS	0
13RFP470510.las	LAS 1.4, PDRF 6	PASS	0	0	PASS	PASS	0 / 286	PASS	PASS	0
13RFP470525.las	LAS 1.4, PDRF 6	PASS	0	0	PASS	PASS	0 / 281	PASS	PASS	0
13RFP470540.las	LAS 1.4, PDRF 6	PASS	0	0	PASS	PASS	0 / 283	PASS	PASS	0
13RFP470555.las	LAS 1.4, PDRF 6	PASS	0	0	PASS	PASS	0 / 277	PASS	PASS	0
13RFP470570.las	LAS 1.4, PDRF 6	PASS	0	0	PASS	PASS	0 / 275	PASS	PASS	0
13RFP470585.las	LAS 1.4, PDRF 6	PASS	0	0	PASS	PASS	0 / 277	PASS	PASS	0
13RFP470600.las	LAS 1.4, PDRF 6	PASS	0	0	PASS	PASS	0 / 272	PASS	PASS	0
13RFP470615.las	LAS 1.4, PDRF 6	PASS	0	0	PASS	PASS	0 / 263	PASS	PASS	0
13RFP470630.las	LAS 1.4, PDRF 6	PASS	0	0	PASS	PASS	0 / 272	PASS	PASS	0
13RFP470645.las	LAS 1.4, PDRF 6	PASS	0	0	PASS	PASS	0 / 263	PASS	PASS	0
13RFP470660.las	LAS 1.4, PDRF 6	PASS	0	0	PASS	PASS	0 / 263	PASS	PASS	0
13RFP470675.las	LAS 1.4, PDRF 6	PASS	0	0	PASS	PASS	0 / 263	PASS	PASS	0
13RFP470690.las	LAS 1.4, PDRF 6	PASS	0	0	PASS	PASS	0 / 273	PASS	PASS	0
13RFP470705.las	LAS 1.4, PDRF 6	PASS	0	0	PASS	PASS	0 / 272	PASS	PASS	0
13RFP470720.las	LAS 1.4, PDRF 6	PASS	0	0	PASS	PASS	0 / 276	PASS	PASS	0
13RFP470735.las	LAS 1.4, PDRF 6	PASS	0	0	PASS	PASS	0 / 273	PASS	PASS	0
13RFP470750.las	LAS 1.4, PDRF 6	PASS	0	0	PASS	PASS	0 / 268	PASS	PASS	0
13RFP470765.las	LAS 1.4, PDRF 6	PASS	0	0	PASS	PASS	0 / 263	PASS	PASS	0
13RFP470780.las	LAS 1.4, PDRF 6	PASS	0	0	PASS	PASS	0 / 263	PASS	PASS	0
13RFP470795.las	LAS 1.4, PDRF 6	PASS	0	0	PASS	PASS	0 / 280	PASS	PASS	0
13RFP470810.las	LAS 1.4, PDRF 6	PASS	0	0	PASS	PASS	0 / 319	PASS	PASS	0
13RFP470825.las	LAS 1.4, PDRF 6	PASS	0	0	PASS	PASS	0 / 317	PASS	PASS	0
13RFP470840.las	LAS 1.4, PDRF 6	PASS	0	0	PASS	PASS	0 / 305	PASS	PASS	0
13RFP470855.las	LAS 1.4, PDRF 6	PASS	0	0	PASS	PASS	0 / 292	PASS	PASS	0
13RFP470870.las	LAS 1.4, PDRF 6	PASS	0	0	PASS	PASS	0 / 292	PASS	PASS	0
13RFP470885.las	LAS 1.4, PDRF 6	PASS	0	0	PASS	PASS	0 / 292	PASS	PASS	0
13RFP470900.las	LAS 1.4, PDRF 6	PASS	0	0	PASS	PASS	0 / 281	PASS	PASS	0
13RFP470915.las	LAS 1.4, PDRF 6	PASS	0	0	PASS	PASS	0 / 286	PASS	PASS	0
13RFP470930.las	LAS 1.4, PDRF 6	PASS	0	0	PASS	PASS	0 / 283	PASS	PASS	0
13RFP470945.las	LAS 1.4, PDRF 6	PASS	0	0	PASS	PASS	0 / 285	PASS	PASS	0
13RFP470960.las	LAS 1.4, PDRF 6	PASS	0	0	PASS	PASS	0 / 285	PASS	PASS	0
13RFP470975.las	LAS 1.4, PDRF 6	PASS	0	0	PASS	PASS	0 / 286	PASS	PASS	0
13RFP470990.las	LAS 1.4, PDRF 6	PASS	0	0	PASS	PASS	0 / 285	PASS	PASS	0
13RFP485000.las	LAS 1.4, PDRF 6	PASS	0	0	PASS	PASS	0 / 284	PASS	PASS	0
13RFP485015.las	LAS 1.4, PDRF 6	PASS	0	0	PASS	PASS	0 / 283	PASS	PASS	0
13RFP485030.las	LAS 1.4, PDRF 6	PASS	0	0	PASS	PASS	0 / 278	PASS	PASS	0
13RFP485045.las	LAS 1.4, PDRF 6	PASS	0	0	PASS	PASS	0 / 285	PASS	PASS	0
13RFP485060.las	LAS 1.4, PDRF 6	PASS	0	0	PASS	PASS	0 / 284	PASS	PASS	0
13RFP485075.las	LAS 1.4, PDRF 6	PASS	0	0	PASS	PASS	0 / 286	PASS	PASS	0
13RFP485090.las	LAS 1.4, PDRF 6	PASS	0	0	PASS	PASS	0 / 283	PASS	PASS	0
13RFP485105.las	LAS 1.4, PDRF 6	PASS	0	0	PASS	PASS	0 / 283	PASS	PASS	0
13RFP485120.las	LAS 1.4, PDRF 6	PASS	0	0	PASS	PASS	0 / 284	PASS	PASS	0
13RFP485135.las	LAS 1.4, PDRF 6	PASS	0	0	PASS	PASS	0 / 287	PASS	PASS	0
13RFP485150.las	LAS 1.4, PDRF 6	PASS	0	0	PASS	PASS	0 / 286	PASS	PASS	0
13RFP485165.las	LAS 1.4, PDRF 6	PASS	0	0	PASS	PASS	0 / 287	PASS	PASS	0
13RFP485180.las	LAS 1.4, PDRF 6	PASS	0	0	PASS	PASS	0 / 288	PASS	PASS	0
13RFP485195.las	LAS 1.4, PDRF 6	PASS	0	0	PASS	PASS	0 / 287	PASS	PASS	0
13RFP485210.las	LAS 1.4, PDRF 6	PASS	0	0	PASS	PASS	0 / 287	PASS	PASS	0

DPH-1.1 Report on ASPRS LAS File Format (Tiled Data) - Compliance - continued

File	LAS Version/PDRF	System ID	Legacy Point Count	Legacy Return Counts	File Source ID	Global Encoding	VLRs / EVLRs	WKT	Intensity	Point Count with Bad Return Info
13RFP485225.las	LAS 1.4, PDRF 6	PASS	0	0	PASS	PASS	0 / 288	PASS	PASS	0
13RFP485240.las	LAS 1.4, PDRF 6	PASS	0	0	PASS	PASS	0 / 287	PASS	PASS	0
13RFP485255.las	LAS 1.4, PDRF 6	PASS	0	0	PASS	PASS	0 / 287	PASS	PASS	0
13RFP485270.las	LAS 1.4, PDRF 6	PASS	0	0	PASS	PASS	0 / 287	PASS	PASS	0
13RFP485285.las	LAS 1.4, PDRF 6	PASS	0	0	PASS	PASS	0 / 288	PASS	PASS	0
13RFP485300.las	LAS 1.4, PDRF 6	PASS	0	0	PASS	PASS	0 / 288	PASS	PASS	0
13RFP485315.las	LAS 1.4, PDRF 6	PASS	0	0	PASS	PASS	0 / 287	PASS	PASS	0
13RFP485330.las	LAS 1.4, PDRF 6	PASS	0	0	PASS	PASS	0 / 288	PASS	PASS	0
13RFP485345.las	LAS 1.4, PDRF 6	PASS	0	0	PASS	PASS	0 / 287	PASS	PASS	0
13RFP485360.las	LAS 1.4, PDRF 6	PASS	0	0	PASS	PASS	0 / 287	PASS	PASS	0
13RFP485375.las	LAS 1.4, PDRF 6	PASS	0	0	PASS	PASS	0 / 287	PASS	PASS	0
13RFP485390.las	LAS 1.4, PDRF 6	PASS	0	0	PASS	PASS	0 / 287	PASS	PASS	0
13RFP485405.las	LAS 1.4, PDRF 6	PASS	0	0	PASS	PASS	0 / 288	PASS	PASS	0
13RFP485420.las	LAS 1.4, PDRF 6	PASS	0	0	PASS	PASS	0 / 288	PASS	PASS	0
13RFP485435.las	LAS 1.4, PDRF 6	PASS	0	0	PASS	PASS	0 / 293	PASS	PASS	0
13RFP485450.las	LAS 1.4, PDRF 6	PASS	0	0	PASS	PASS	0 / 287	PASS	PASS	0
13RFP485465.las	LAS 1.4, PDRF 6	PASS	0	0	PASS	PASS	0 / 287	PASS	PASS	0
13RFP485480.las	LAS 1.4, PDRF 6	PASS	0	0	PASS	PASS	0 / 288	PASS	PASS	0
13RFP485495.las	LAS 1.4, PDRF 6	PASS	0	0	PASS	PASS	0 / 287	PASS	PASS	0
13RFP485510.las	LAS 1.4, PDRF 6	PASS	0	0	PASS	PASS	0 / 288	PASS	PASS	0
13RFP485525.las	LAS 1.4, PDRF 6	PASS	0	0	PASS	PASS	0 / 287	PASS	PASS	0
13RFP485540.las	LAS 1.4, PDRF 6	PASS	0	0	PASS	PASS	0 / 292	PASS	PASS	0
13RFP485555.las	LAS 1.4, PDRF 6	PASS	0	0	PASS	PASS	0 / 288	PASS	PASS	0
13RFP485570.las	LAS 1.4, PDRF 6	PASS	0	0	PASS	PASS	0 / 293	PASS	PASS	0
13RFP485585.las	LAS 1.4, PDRF 6	PASS	0	0	PASS	PASS	0 / 287	PASS	PASS	0
13RFP485600.las	LAS 1.4, PDRF 6	PASS	0	0	PASS	PASS	0 / 287	PASS	PASS	0
13RFP485615.las	LAS 1.4, PDRF 6	PASS	0	0	PASS	PASS	0 / 287	PASS	PASS	0
13RFP485630.las	LAS 1.4, PDRF 6	PASS	0	0	PASS	PASS	0 / 294	PASS	PASS	0
13RFP485645.las	LAS 1.4, PDRF 6	PASS	0	0	PASS	PASS	0 / 294	PASS	PASS	0
13RFP485660.las	LAS 1.4, PDRF 6	PASS	0	0	PASS	PASS	0 / 285	PASS	PASS	0
13RFP485675.las	LAS 1.4, PDRF 6	PASS	0	0	PASS	PASS	0 / 286	PASS	PASS	0
13RFP485690.las	LAS 1.4, PDRF 6	PASS	0	0	PASS	PASS	0 / 283	PASS	PASS	0
13RFP485705.las	LAS 1.4, PDRF 6	PASS	0	0	PASS	PASS	0 / 283	PASS	PASS	0
13RFP485720.las	LAS 1.4, PDRF 6	PASS	0	0	PASS	PASS	0 / 283	PASS	PASS	0
13RFP485735.las	LAS 1.4, PDRF 6	PASS	0	0	PASS	PASS	0 / 277	PASS	PASS	0
13RFP485750.las	LAS 1.4, PDRF 6	PASS	0	0	PASS	PASS	0 / 263	PASS	PASS	0
13RFP485765.las	LAS 1.4, PDRF 6	PASS	0	0	PASS	PASS	0 / 263	PASS	PASS	0
13RFP485780.las	LAS 1.4, PDRF 6	PASS	0	0	PASS	PASS	0 / 263	PASS	PASS	0
13RFP485795.las	LAS 1.4, PDRF 6	PASS	0	0	PASS	PASS	0 / 300	PASS	PASS	0
13RFP485810.las	LAS 1.4, PDRF 6	PASS	0	0	PASS	PASS	0 / 309	PASS	PASS	0
13RFP485825.las	LAS 1.4, PDRF 6	PASS	0	0	PASS	PASS	0 / 312	PASS	PASS	0
13RFP485840.las	LAS 1.4, PDRF 6	PASS	0	0	PASS	PASS	0 / 299	PASS	PASS	0
13RFP485855.las	LAS 1.4, PDRF 6	PASS	0	0	PASS	PASS	0 / 287	PASS	PASS	0
13RFP485870.las	LAS 1.4, PDRF 6	PASS	0	0	PASS	PASS	0 / 288	PASS	PASS	0
13RFP485885.las	LAS 1.4, PDRF 6	PASS	0	0	PASS	PASS	0 / 287	PASS	PASS	0
13RFP485900.las	LAS 1.4, PDRF 6	PASS	0	0	PASS	PASS	0 / 264	PASS	PASS	0
13RFP485915.las	LAS 1.4, PDRF 6	PASS	0	0	PASS	PASS	0 / 288	PASS	PASS	0
13RFP485930.las	LAS 1.4, PDRF 6	PASS	0	0	PASS	PASS	0 / 287	PASS	PASS	0
13RFP485945.las	LAS 1.4, PDRF 6	PASS	0	0	PASS	PASS	0 / 288	PASS	PASS	0

DPH-1.1 Report on ASPRS LAS File Format (Tiled Data) - Compliance - continued

File	LAS Version/PDRF	System ID	Legacy Point Count	Legacy Return Counts	File Source ID	Global Encoding	VLRs / EVLRs	WKT	Intensity	Point Count with Bad Return Info
13RFP485960.las	LAS 1.4, PDRF 6	PASS	0	0	PASS	PASS	0 / 288	PASS	PASS	0
13RFP485975.las	LAS 1.4, PDRF 6	PASS	0	0	PASS	PASS	0 / 288	PASS	PASS	0
13RFP485990.las	LAS 1.4, PDRF 6	PASS	0	0	PASS	PASS	0 / 287	PASS	PASS	0
13RFP500000.las	LAS 1.4, PDRF 6	PASS	0	0	PASS	PASS	0 / 272	PASS	PASS	0
13RFP500015.las	LAS 1.4, PDRF 6	PASS	0	0	PASS	PASS	0 / 279	PASS	PASS	0
13RFP500030.las	LAS 1.4, PDRF 6	PASS	0	0	PASS	PASS	0 / 277	PASS	PASS	0
13RFP500045.las	LAS 1.4, PDRF 6	PASS	0	0	PASS	PASS	0 / 286	PASS	PASS	0
13RFP500060.las	LAS 1.4, PDRF 6	PASS	0	0	PASS	PASS	0 / 280	PASS	PASS	0
13RFP500075.las	LAS 1.4, PDRF 6	PASS	0	0	PASS	PASS	0 / 292	PASS	PASS	0
13RFP500090.las	LAS 1.4, PDRF 6	PASS	0	0	PASS	PASS	0 / 286	PASS	PASS	0
13RFP500105.las	LAS 1.4, PDRF 6	PASS	0	0	PASS	PASS	0 / 293	PASS	PASS	0
13RFP500120.las	LAS 1.4, PDRF 6	PASS	0	0	PASS	PASS	0 / 292	PASS	PASS	0
13RFP500135.las	LAS 1.4, PDRF 6	PASS	0	0	PASS	PASS	0 / 291	PASS	PASS	0
13RFP500150.las	LAS 1.4, PDRF 6	PASS	0	0	PASS	PASS	0 / 291	PASS	PASS	0
13RFP500165.las	LAS 1.4, PDRF 6	PASS	0	0	PASS	PASS	0 / 294	PASS	PASS	0
13RFP500180.las	LAS 1.4, PDRF 6	PASS	0	0	PASS	PASS	0 / 292	PASS	PASS	0
13RFP500195.las	LAS 1.4, PDRF 6	PASS	0	0	PASS	PASS	0 / 292	PASS	PASS	0
13RFP500210.las	LAS 1.4, PDRF 6	PASS	0	0	PASS	PASS	0 / 293	PASS	PASS	0
13RFP500225.las	LAS 1.4, PDRF 6	PASS	0	0	PASS	PASS	0 / 291	PASS	PASS	0
13RFP500240.las	LAS 1.4, PDRF 6	PASS	0	0	PASS	PASS	0 / 292	PASS	PASS	0
13RFP500255.las	LAS 1.4, PDRF 6	PASS	0	0	PASS	PASS	0 / 291	PASS	PASS	0
13RFP500270.las	LAS 1.4, PDRF 6	PASS	0	0	PASS	PASS	0 / 292	PASS	PASS	0
13RFP500285.las	LAS 1.4, PDRF 6	PASS	0	0	PASS	PASS	0 / 292	PASS	PASS	0
13RFP500300.las	LAS 1.4, PDRF 6	PASS	0	0	PASS	PASS	0 / 291	PASS	PASS	0
13RFP500315.las	LAS 1.4, PDRF 6	PASS	0	0	PASS	PASS	0 / 292	PASS	PASS	0
13RFP500330.las	LAS 1.4, PDRF 6	PASS	0	0	PASS	PASS	0 / 291	PASS	PASS	0
13RFP500345.las	LAS 1.4, PDRF 6	PASS	0	0	PASS	PASS	0 / 292	PASS	PASS	0
13RFP500360.las	LAS 1.4, PDRF 6	PASS	0	0	PASS	PASS	0 / 291	PASS	PASS	0
13RFP500375.las	LAS 1.4, PDRF 6	PASS	0	0	PASS	PASS	0 / 291	PASS	PASS	0
13RFP500390.las	LAS 1.4, PDRF 6	PASS	0	0	PASS	PASS	0 / 291	PASS	PASS	0
13RFP500405.las	LAS 1.4, PDRF 6	PASS	0	0	PASS	PASS	0 / 291	PASS	PASS	0
13RFP500420.las	LAS 1.4, PDRF 6	PASS	0	0	PASS	PASS	0 / 292	PASS	PASS	0
13RFP500435.las	LAS 1.4, PDRF 6	PASS	0	0	PASS	PASS	0 / 291	PASS	PASS	0
13RFP500450.las	LAS 1.4, PDRF 6	PASS	0	0	PASS	PASS	0 / 292	PASS	PASS	0
13RFP500465.las	LAS 1.4, PDRF 6	PASS	0	0	PASS	PASS	0 / 292	PASS	PASS	0
13RFP500480.las	LAS 1.4, PDRF 6	PASS	0	0	PASS	PASS	0 / 291	PASS	PASS	0
13RFP500495.las	LAS 1.4, PDRF 6	PASS	0	0	PASS	PASS	0 / 292	PASS	PASS	0
13RFP500510.las	LAS 1.4, PDRF 6	PASS	0	0	PASS	PASS	0 / 292	PASS	PASS	0
13RFP500525.las	LAS 1.4, PDRF 6	PASS	0	0	PASS	PASS	0 / 293	PASS	PASS	0
13RFP500540.las	LAS 1.4, PDRF 6	PASS	0	0	PASS	PASS	0 / 296	PASS	PASS	0
13RFP500555.las	LAS 1.4, PDRF 6	PASS	0	0	PASS	PASS	0 / 296	PASS	PASS	0
13RFP500570.las	LAS 1.4, PDRF 6	PASS	0	0	PASS	PASS	0 / 295	PASS	PASS	0
13RFP500585.las	LAS 1.4, PDRF 6	PASS	0	0	PASS	PASS	0 / 294	PASS	PASS	0
13RFP500600.las	LAS 1.4, PDRF 6	PASS	0	0	PASS	PASS	0 / 295	PASS	PASS	0
13RFP500615.las	LAS 1.4, PDRF 6	PASS	0	0	PASS	PASS	0 / 296	PASS	PASS	0
13RFP500630.las	LAS 1.4, PDRF 6	PASS	0	0	PASS	PASS	0 / 292	PASS	PASS	0
13RFP500645.las	LAS 1.4, PDRF 6	PASS	0	0	PASS	PASS	0 / 291	PASS	PASS	0
13RFP500660.las	LAS 1.4, PDRF 6	PASS	0	0	PASS	PASS	0 / 294	PASS	PASS	0
13RFP500675.las	LAS 1.4, PDRF 6	PASS	0	0	PASS	PASS	0 / 292	PASS	PASS	0

DPH-1.1 Report on ASPRS LAS File Format (Tiled Data) - Compliance - continued

File	LAS Version/PDRF	System ID	Legacy Point Count	Legacy Return Counts	File Source ID	Global Encoding	VLRs / EVLRs	WKT	Intensity	Point Count with Bad Return Info
13RFP500690.las	LAS 1.4, PDRF 6	PASS	0	0	PASS	PASS	0 / 292	PASS	PASS	0
13RFP500705.las	LAS 1.4, PDRF 6	PASS	0	0	PASS	PASS	0 / 292	PASS	PASS	0
13RFP500720.las	LAS 1.4, PDRF 6	PASS	0	0	PASS	PASS	0 / 294	PASS	PASS	0
13RFP500735.las	LAS 1.4, PDRF 6	PASS	0	0	PASS	PASS	0 / 292	PASS	PASS	0
13RFP500750.las	LAS 1.4, PDRF 6	PASS	0	0	PASS	PASS	0 / 292	PASS	PASS	0
13RFP500765.las	LAS 1.4, PDRF 6	PASS	0	0	PASS	PASS	0 / 294	PASS	PASS	0
13RFP500780.las	LAS 1.4, PDRF 6	PASS	0	0	PASS	PASS	0 / 295	PASS	PASS	0
13RFP500795.las	LAS 1.4, PDRF 6	PASS	0	0	PASS	PASS	0 / 296	PASS	PASS	0
13RFP500810.las	LAS 1.4, PDRF 6	PASS	0	0	PASS	PASS	0 / 311	PASS	PASS	0
13RFP500825.las	LAS 1.4, PDRF 6	PASS	0	0	PASS	PASS	0 / 311	PASS	PASS	0
13RFP500840.las	LAS 1.4, PDRF 6	PASS	0	0	PASS	PASS	0 / 300	PASS	PASS	0
13RFP500855.las	LAS 1.4, PDRF 6	PASS	0	0	PASS	PASS	0 / 293	PASS	PASS	0
13RFP500870.las	LAS 1.4, PDRF 6	PASS	0	0	PASS	PASS	0 / 295	PASS	PASS	0
13RFP500885.las	LAS 1.4, PDRF 6	PASS	0	0	PASS	PASS	0 / 296	PASS	PASS	0
13RFP500900.las	LAS 1.4, PDRF 6	PASS	0	0	PASS	PASS	0 / 296	PASS	PASS	0
13RFP500915.las	LAS 1.4, PDRF 6	PASS	0	0	PASS	PASS	0 / 295	PASS	PASS	0
13RFP500930.las	LAS 1.4, PDRF 6	PASS	0	0	PASS	PASS	0 / 295	PASS	PASS	0
13RFP500945.las	LAS 1.4, PDRF 6	PASS	0	0	PASS	PASS	0 / 295	PASS	PASS	0
13RFP500960.las	LAS 1.4, PDRF 6	PASS	0	0	PASS	PASS	0 / 295	PASS	PASS	0
13RFP500975.las	LAS 1.4, PDRF 6	PASS	0	0	PASS	PASS	0 / 295	PASS	PASS	0
13RFP500990.las	LAS 1.4, PDRF 6	PASS	0	0	PASS	PASS	0 / 296	PASS	PASS	0
13RFP515000.las	LAS 1.4, PDRF 6	PASS	0	0	PASS	PASS	0 / 71	PASS	PASS	0
13RFP515015.las	LAS 1.4, PDRF 6	PASS	0	0	PASS	PASS	0 / 71	PASS	PASS	0
13RFP515030.las	LAS 1.4, PDRF 6	PASS	0	0	PASS	PASS	0 / 273	PASS	PASS	0
13RFP515045.las	LAS 1.4, PDRF 6	PASS	0	0	PASS	PASS	0 / 268	PASS	PASS	0
13RFP515060.las	LAS 1.4, PDRF 6	PASS	0	0	PASS	PASS	0 / 273	PASS	PASS	0
13RFP515075.las	LAS 1.4, PDRF 6	PASS	0	0	PASS	PASS	0 / 272	PASS	PASS	0
13RFP515090.las	LAS 1.4, PDRF 6	PASS	0	0	PASS	PASS	0 / 263	PASS	PASS	0
13RFP515105.las	LAS 1.4, PDRF 6	PASS	0	0	PASS	PASS	0 / 275	PASS	PASS	0
13RFP515120.las	LAS 1.4, PDRF 6	PASS	0	0	PASS	PASS	0 / 272	PASS	PASS	0
13RFP515135.las	LAS 1.4, PDRF 6	PASS	0	0	PASS	PASS	0 / 276	PASS	PASS	0
13RFP515150.las	LAS 1.4, PDRF 6	PASS	0	0	PASS	PASS	0 / 275	PASS	PASS	0
13RFP515165.las	LAS 1.4, PDRF 6	PASS	0	0	PASS	PASS	0 / 276	PASS	PASS	0
13RFP515180.las	LAS 1.4, PDRF 6	PASS	0	0	PASS	PASS	0 / 278	PASS	PASS	0
13RFP515195.las	LAS 1.4, PDRF 6	PASS	0	0	PASS	PASS	0 / 282	PASS	PASS	0
13RFP515210.las	LAS 1.4, PDRF 6	PASS	0	0	PASS	PASS	0 / 279	PASS	PASS	0
13RFP515225.las	LAS 1.4, PDRF 6	PASS	0	0	PASS	PASS	0 / 280	PASS	PASS	0
13RFP515240.las	LAS 1.4, PDRF 6	PASS	0	0	PASS	PASS	0 / 280	PASS	PASS	0
13RFP515255.las	LAS 1.4, PDRF 6	PASS	0	0	PASS	PASS	0 / 281	PASS	PASS	0
13RFP515270.las	LAS 1.4, PDRF 6	PASS	0	0	PASS	PASS	0 / 282	PASS	PASS	0
13RFP515285.las	LAS 1.4, PDRF 6	PASS	0	0	PASS	PASS	0 / 282	PASS	PASS	0
13RFP515300.las	LAS 1.4, PDRF 6	PASS	0	0	PASS	PASS	0 / 283	PASS	PASS	0
13RFP515315.las	LAS 1.4, PDRF 6	PASS	0	0	PASS	PASS	0 / 284	PASS	PASS	0
13RFP515330.las	LAS 1.4, PDRF 6	PASS	0	0	PASS	PASS	0 / 283	PASS	PASS	0
13RFP515345.las	LAS 1.4, PDRF 6	PASS	0	0	PASS	PASS	0 / 286	PASS	PASS	0
13RFP515360.las	LAS 1.4, PDRF 6	PASS	0	0	PASS	PASS	0 / 282	PASS	PASS	0
13RFP515375.las	LAS 1.4, PDRF 6	PASS	0	0	PASS	PASS	0 / 283	PASS	PASS	0
13RFP515390.las	LAS 1.4, PDRF 6	PASS	0	0	PASS	PASS	0 / 286	PASS	PASS	0
13RFP515405.las	LAS 1.4, PDRF 6	PASS	0	0	PASS	PASS	0 / 281	PASS	PASS	0

DPH-1.1 Report on ASPRS LAS File Format (Tiled Data) - Compliance - continued

File	LAS Version/PDRF	System ID	Legacy Point Count	Legacy Return Counts	File Source ID	Global Encoding	VLRs / EVLRs	WKT	Intensity	Point Count with Bad Return Info
13RFP515420.las	LAS 1.4, PDRF 6	PASS	0	0	PASS	PASS	0 / 287	PASS	PASS	0
13RFP515435.las	LAS 1.4, PDRF 6	PASS	0	0	PASS	PASS	0 / 292	PASS	PASS	0
13RFP515450.las	LAS 1.4, PDRF 6	PASS	0	0	PASS	PASS	0 / 285	PASS	PASS	0
13RFP515465.las	LAS 1.4, PDRF 6	PASS	0	0	PASS	PASS	0 / 286	PASS	PASS	0
13RFP515480.las	LAS 1.4, PDRF 6	PASS	0	0	PASS	PASS	0 / 286	PASS	PASS	0
13RFP515495.las	LAS 1.4, PDRF 6	PASS	0	0	PASS	PASS	0 / 283	PASS	PASS	0
13RFP515510.las	LAS 1.4, PDRF 6	PASS	0	0	PASS	PASS	0 / 283	PASS	PASS	0
13RFP515525.las	LAS 1.4, PDRF 6	PASS	0	0	PASS	PASS	0 / 285	PASS	PASS	0
13RFP515540.las	LAS 1.4, PDRF 6	PASS	0	0	PASS	PASS	0 / 291	PASS	PASS	0
13RFP515555.las	LAS 1.4, PDRF 6	PASS	0	0	PASS	PASS	0 / 291	PASS	PASS	0
13RFP515570.las	LAS 1.4, PDRF 6	PASS	0	0	PASS	PASS	0 / 285	PASS	PASS	0
13RFP515585.las	LAS 1.4, PDRF 6	PASS	0	0	PASS	PASS	0 / 291	PASS	PASS	0
13RFP515600.las	LAS 1.4, PDRF 6	PASS	0	0	PASS	PASS	0 / 291	PASS	PASS	0
13RFP515615.las	LAS 1.4, PDRF 6	PASS	0	0	PASS	PASS	0 / 292	PASS	PASS	0
13RFP515630.las	LAS 1.4, PDRF 6	PASS	0	0	PASS	PASS	0 / 281	PASS	PASS	0
13RFP515645.las	LAS 1.4, PDRF 6	PASS	0	0	PASS	PASS	0 / 287	PASS	PASS	0
13RFP515660.las	LAS 1.4, PDRF 6	PASS	0	0	PASS	PASS	0 / 293	PASS	PASS	0
13RFP515675.las	LAS 1.4, PDRF 6	PASS	0	0	PASS	PASS	0 / 286	PASS	PASS	0
13RFP515690.las	LAS 1.4, PDRF 6	PASS	0	0	PASS	PASS	0 / 285	PASS	PASS	0
13RFP515705.las	LAS 1.4, PDRF 6	PASS	0	0	PASS	PASS	0 / 284	PASS	PASS	0
13RFP515720.las	LAS 1.4, PDRF 6	PASS	0	0	PASS	PASS	0 / 291	PASS	PASS	0
13RFP515735.las	LAS 1.4, PDRF 6	PASS	0	0	PASS	PASS	0 / 286	PASS	PASS	0
13RFP515750.las	LAS 1.4, PDRF 6	PASS	0	0	PASS	PASS	0 / 281	PASS	PASS	0
13RFP515765.las	LAS 1.4, PDRF 6	PASS	0	0	PASS	PASS	0 / 293	PASS	PASS	0
13RFP515780.las	LAS 1.4, PDRF 6	PASS	0	0	PASS	PASS	0 / 287	PASS	PASS	0
13RFP515795.las	LAS 1.4, PDRF 6	PASS	0	0	PASS	PASS	0 / 304	PASS	PASS	0
13RFP515810.las	LAS 1.4, PDRF 6	PASS	0	0	PASS	PASS	0 / 317	PASS	PASS	0
13RFP515825.las	LAS 1.4, PDRF 6	PASS	0	0	PASS	PASS	0 / 313	PASS	PASS	0
13RFP515840.las	LAS 1.4, PDRF 6	PASS	0	0	PASS	PASS	0 / 305	PASS	PASS	0
13RFP515855.las	LAS 1.4, PDRF 6	PASS	0	0	PASS	PASS	0 / 285	PASS	PASS	0
13RFP515870.las	LAS 1.4, PDRF 6	PASS	0	0	PASS	PASS	0 / 286	PASS	PASS	0
13RFP515885.las	LAS 1.4, PDRF 6	PASS	0	0	PASS	PASS	0 / 299	PASS	PASS	0
13RFP515900.las	LAS 1.4, PDRF 6	PASS	0	0	PASS	PASS	0 / 292	PASS	PASS	0
13RFP515915.las	LAS 1.4, PDRF 6	PASS	0	0	PASS	PASS	0 / 284	PASS	PASS	0
13RFP515930.las	LAS 1.4, PDRF 6	PASS	0	0	PASS	PASS	0 / 282	PASS	PASS	0
13RFP515945.las	LAS 1.4, PDRF 6	PASS	0	0	PASS	PASS	0 / 283	PASS	PASS	0
13RFP515960.las	LAS 1.4, PDRF 6	PASS	0	0	PASS	PASS	0 / 283	PASS	PASS	0
13RFP515975.las	LAS 1.4, PDRF 6	PASS	0	0	PASS	PASS	0 / 281	PASS	PASS	0
13RFP515990.las	LAS 1.4, PDRF 6	PASS	0	0	PASS	PASS	0 / 283	PASS	PASS	0
13RFP530000.las	LAS 1.4, PDRF 6	PASS	0	0	PASS	PASS	0 / 288	PASS	PASS	0
13RFP530015.las	LAS 1.4, PDRF 6	PASS	0	0	PASS	PASS	0 / 287	PASS	PASS	0
13RFP530030.las	LAS 1.4, PDRF 6	PASS	0	0	PASS	PASS	0 / 287	PASS	PASS	0
13RFP530045.las	LAS 1.4, PDRF 6	PASS	0	0	PASS	PASS	0 / 263	PASS	PASS	0
13RFP530060.las	LAS 1.4, PDRF 6	PASS	0	0	PASS	PASS	0 / 283	PASS	PASS	0
13RFP530075.las	LAS 1.4, PDRF 6	PASS	0	0	PASS	PASS	0 / 277	PASS	PASS	0
13RFP530090.las	LAS 1.4, PDRF 6	PASS	0	0	PASS	PASS	0 / 263	PASS	PASS	0
13RFP530105.las	LAS 1.4, PDRF 6	PASS	0	0	PASS	PASS	0 / 267	PASS	PASS	0
13RFP530120.las	LAS 1.4, PDRF 6	PASS	0	0	PASS	PASS	0 / 263	PASS	PASS	0
13RFP530135.las	LAS 1.4, PDRF 6	PASS	0	0	PASS	PASS	0 / 263	PASS	PASS	0

DPH-1.1 Report on ASPRS LAS File Format (Tiled Data) - Compliance - continued

File	LAS Version/PDRF	System ID	Legacy Point Count	Legacy Return Counts	File Source ID	Global Encoding	VLRs / EVLRs	WKT	Intensity	Point Count with Bad Return Info
13RFP530150.las	LAS 1.4, PDRF 6	PASS	0	0	PASS	PASS	0 / 277	PASS	PASS	0
13RFP530165.las	LAS 1.4, PDRF 6	PASS	0	0	PASS	PASS	0 / 284	PASS	PASS	0
13RFP530180.las	LAS 1.4, PDRF 6	PASS	0	0	PASS	PASS	0 / 283	PASS	PASS	0
13RFP530195.las	LAS 1.4, PDRF 6	PASS	0	0	PASS	PASS	0 / 277	PASS	PASS	0
13RFP530210.las	LAS 1.4, PDRF 6	PASS	0	0	PASS	PASS	0 / 271	PASS	PASS	0
13RFP530225.las	LAS 1.4, PDRF 6	PASS	0	0	PASS	PASS	0 / 263	PASS	PASS	0
13RFP530240.las	LAS 1.4, PDRF 6	PASS	0	0	PASS	PASS	0 / 263	PASS	PASS	0
13RFP530255.las	LAS 1.4, PDRF 6	PASS	0	0	PASS	PASS	0 / 272	PASS	PASS	0
13RFP530270.las	LAS 1.4, PDRF 6	PASS	0	0	PASS	PASS	0 / 277	PASS	PASS	0
13RFP530285.las	LAS 1.4, PDRF 6	PASS	0	0	PASS	PASS	0 / 271	PASS	PASS	0
13RFP530300.las	LAS 1.4, PDRF 6	PASS	0	0	PASS	PASS	0 / 283	PASS	PASS	0
13RFP530315.las	LAS 1.4, PDRF 6	PASS	0	0	PASS	PASS	0 / 278	PASS	PASS	0
13RFP530330.las	LAS 1.4, PDRF 6	PASS	0	0	PASS	PASS	0 / 283	PASS	PASS	0
13RFP530345.las	LAS 1.4, PDRF 6	PASS	0	0	PASS	PASS	0 / 284	PASS	PASS	0
13RFP530360.las	LAS 1.4, PDRF 6	PASS	0	0	PASS	PASS	0 / 283	PASS	PASS	0
13RFP530375.las	LAS 1.4, PDRF 6	PASS	0	0	PASS	PASS	0 / 284	PASS	PASS	0
13RFP530390.las	LAS 1.4, PDRF 6	PASS	0	0	PASS	PASS	0 / 282	PASS	PASS	0
13RFP530405.las	LAS 1.4, PDRF 6	PASS	0	0	PASS	PASS	0 / 284	PASS	PASS	0
13RFP530420.las	LAS 1.4, PDRF 6	PASS	0	0	PASS	PASS	0 / 287	PASS	PASS	0
13RFP530435.las	LAS 1.4, PDRF 6	PASS	0	0	PASS	PASS	0 / 283	PASS	PASS	0
13RFP530450.las	LAS 1.4, PDRF 6	PASS	0	0	PASS	PASS	0 / 287	PASS	PASS	0
13RFP530465.las	LAS 1.4, PDRF 6	PASS	0	0	PASS	PASS	0 / 283	PASS	PASS	0
13RFP530480.las	LAS 1.4, PDRF 6	PASS	0	0	PASS	PASS	0 / 283	PASS	PASS	0
13RFP530495.las	LAS 1.4, PDRF 6	PASS	0	0	PASS	PASS	0 / 287	PASS	PASS	0
13RFP530510.las	LAS 1.4, PDRF 6	PASS	0	0	PASS	PASS	0 / 283	PASS	PASS	0
13RFP530525.las	LAS 1.4, PDRF 6	PASS	0	0	PASS	PASS	0 / 288	PASS	PASS	0
13RFP530540.las	LAS 1.4, PDRF 6	PASS	0	0	PASS	PASS	0 / 287	PASS	PASS	0
13RFP530555.las	LAS 1.4, PDRF 6	PASS	0	0	PASS	PASS	0 / 288	PASS	PASS	0
13RFP530570.las	LAS 1.4, PDRF 6	PASS	0	0	PASS	PASS	0 / 284	PASS	PASS	0
13RFP530585.las	LAS 1.4, PDRF 6	PASS	0	0	PASS	PASS	0 / 288	PASS	PASS	0
13RFP530600.las	LAS 1.4, PDRF 6	PASS	0	0	PASS	PASS	0 / 288	PASS	PASS	0
13RFP530615.las	LAS 1.4, PDRF 6	PASS	0	0	PASS	PASS	0 / 288	PASS	PASS	0
13RFP530630.las	LAS 1.4, PDRF 6	PASS	0	0	PASS	PASS	0 / 287	PASS	PASS	0
13RFP530645.las	LAS 1.4, PDRF 6	PASS	0	0	PASS	PASS	0 / 283	PASS	PASS	0
13RFP530660.las	LAS 1.4, PDRF 6	PASS	0	0	PASS	PASS	0 / 287	PASS	PASS	0
13RFP530675.las	LAS 1.4, PDRF 6	PASS	0	0	PASS	PASS	0 / 287	PASS	PASS	0
13RFP530690.las	LAS 1.4, PDRF 6	PASS	0	0	PASS	PASS	0 / 288	PASS	PASS	0
13RFP530705.las	LAS 1.4, PDRF 6	PASS	0	0	PASS	PASS	0 / 286	PASS	PASS	0
13RFP530720.las	LAS 1.4, PDRF 6	PASS	0	0	PASS	PASS	0 / 288	PASS	PASS	0
13RFP530735.las	LAS 1.4, PDRF 6	PASS	0	0	PASS	PASS	0 / 287	PASS	PASS	0
13RFP530750.las	LAS 1.4, PDRF 6	PASS	0	0	PASS	PASS	0 / 288	PASS	PASS	0
13RFP530765.las	LAS 1.4, PDRF 6	PASS	0	0	PASS	PASS	0 / 287	PASS	PASS	0
13RFP530780.las	LAS 1.4, PDRF 6	PASS	0	0	PASS	PASS	0 / 287	PASS	PASS	0
13RFP530795.las	LAS 1.4, PDRF 6	PASS	0	0	PASS	PASS	0 / 297	PASS	PASS	0
13RFP530810.las	LAS 1.4, PDRF 6	PASS	0	0	PASS	PASS	0 / 318	PASS	PASS	0
13RFP530825.las	LAS 1.4, PDRF 6	PASS	0	0	PASS	PASS	0 / 318	PASS	PASS	0
13RFP530840.las	LAS 1.4, PDRF 6	PASS	0	0	PASS	PASS	0 / 299	PASS	PASS	0
13RFP530855.las	LAS 1.4, PDRF 6	PASS	0	0	PASS	PASS	0 / 283	PASS	PASS	0
13RFP530870.las	LAS 1.4, PDRF 6	PASS	0	0	PASS	PASS	0 / 284	PASS	PASS	0

DPH-1.1 Report on ASPRS LAS File Format (Tiled Data) - Compliance - continued

File	LAS Version/PDRF	System ID	Legacy Point Count	Legacy Return Counts	File Source ID	Global Encoding	VLRs / EVLRs	WKT	Intensity	Point Count with Bad Return Info
13RFP530885.las	LAS 1.4, PDRF 6	PASS	0	0	PASS	PASS	0 / 283	PASS	PASS	0
13RFP530900.las	LAS 1.4, PDRF 6	PASS	0	0	PASS	PASS	0 / 287	PASS	PASS	0
13RFP530915.las	LAS 1.4, PDRF 6	PASS	0	0	PASS	PASS	0 / 284	PASS	PASS	0
13RFP530930.las	LAS 1.4, PDRF 6	PASS	0	0	PASS	PASS	0 / 284	PASS	PASS	0
13RFP530945.las	LAS 1.4, PDRF 6	PASS	0	0	PASS	PASS	0 / 283	PASS	PASS	0
13RFP530960.las	LAS 1.4, PDRF 6	PASS	0	0	PASS	PASS	0 / 283	PASS	PASS	0
13RFP530975.las	LAS 1.4, PDRF 6	PASS	0	0	PASS	PASS	0 / 284	PASS	PASS	0
13RFP530990.las	LAS 1.4, PDRF 6	PASS	0	0	PASS	PASS	0 / 283	PASS	PASS	0
13RFP545000.las	LAS 1.4, PDRF 6	PASS	0	0	PASS	PASS	0 / 293	PASS	PASS	0
13RFP545015.las	LAS 1.4, PDRF 6	PASS	0	0	PASS	PASS	0 / 291	PASS	PASS	0
13RFP545030.las	LAS 1.4, PDRF 6	PASS	0	0	PASS	PASS	0 / 295	PASS	PASS	0
13RFP545045.las	LAS 1.4, PDRF 6	PASS	0	0	PASS	PASS	0 / 292	PASS	PASS	0
13RFP545060.las	LAS 1.4, PDRF 6	PASS	0	0	PASS	PASS	0 / 294	PASS	PASS	0
13RFP545075.las	LAS 1.4, PDRF 6	PASS	0	0	PASS	PASS	0 / 295	PASS	PASS	0
13RFP545090.las	LAS 1.4, PDRF 6	PASS	0	0	PASS	PASS	0 / 295	PASS	PASS	0
13RFP545105.las	LAS 1.4, PDRF 6	PASS	0	0	PASS	PASS	0 / 295	PASS	PASS	0
13RFP545120.las	LAS 1.4, PDRF 6	PASS	0	0	PASS	PASS	0 / 296	PASS	PASS	0
13RFP545135.las	LAS 1.4, PDRF 6	PASS	0	0	PASS	PASS	0 / 296	PASS	PASS	0
13RFP545150.las	LAS 1.4, PDRF 6	PASS	0	0	PASS	PASS	0 / 294	PASS	PASS	0
13RFP545165.las	LAS 1.4, PDRF 6	PASS	0	0	PASS	PASS	0 / 279	PASS	PASS	0
13RFP545180.las	LAS 1.4, PDRF 6	PASS	0	0	PASS	PASS	0 / 280	PASS	PASS	0
13RFP545195.las	LAS 1.4, PDRF 6	PASS	0	0	PASS	PASS	0 / 290	PASS	PASS	0
13RFP545210.las	LAS 1.4, PDRF 6	PASS	0	0	PASS	PASS	0 / 279	PASS	PASS	0
13RFP545225.las	LAS 1.4, PDRF 6	PASS	0	0	PASS	PASS	0 / 263	PASS	PASS	0
13RFP545240.las	LAS 1.4, PDRF 6	PASS	0	0	PASS	PASS	0 / 263	PASS	PASS	0
13RFP545255.las	LAS 1.4, PDRF 6	PASS	0	0	PASS	PASS	0 / 272	PASS	PASS	0
13RFP545270.las	LAS 1.4, PDRF 6	PASS	0	0	PASS	PASS	0 / 278	PASS	PASS	0
13RFP545285.las	LAS 1.4, PDRF 6	PASS	0	0	PASS	PASS	0 / 276	PASS	PASS	0
13RFP545300.las	LAS 1.4, PDRF 6	PASS	0	0	PASS	PASS	0 / 278	PASS	PASS	0
13RFP545315.las	LAS 1.4, PDRF 6	PASS	0	0	PASS	PASS	0 / 263	PASS	PASS	0
13RFP545330.las	LAS 1.4, PDRF 6	PASS	0	0	PASS	PASS	0 / 277	PASS	PASS	0
13RFP545345.las	LAS 1.4, PDRF 6	PASS	0	0	PASS	PASS	0 / 277	PASS	PASS	0
13RFP545360.las	LAS 1.4, PDRF 6	PASS	0	0	PASS	PASS	0 / 270	PASS	PASS	0
13RFP545375.las	LAS 1.4, PDRF 6	PASS	0	0	PASS	PASS	0 / 277	PASS	PASS	0
13RFP545390.las	LAS 1.4, PDRF 6	PASS	0	0	PASS	PASS	0 / 272	PASS	PASS	0
13RFP545405.las	LAS 1.4, PDRF 6	PASS	0	0	PASS	PASS	0 / 263	PASS	PASS	0
13RFP545420.las	LAS 1.4, PDRF 6	PASS	0	0	PASS	PASS	0 / 265	PASS	PASS	0
13RFP545435.las	LAS 1.4, PDRF 6	PASS	0	0	PASS	PASS	0 / 272	PASS	PASS	0
13RFP545450.las	LAS 1.4, PDRF 6	PASS	0	0	PASS	PASS	0 / 272	PASS	PASS	0
13RFP545465.las	LAS 1.4, PDRF 6	PASS	0	0	PASS	PASS	0 / 279	PASS	PASS	0
13RFP545480.las	LAS 1.4, PDRF 6	PASS	0	0	PASS	PASS	0 / 277	PASS	PASS	0
13RFP545495.las	LAS 1.4, PDRF 6	PASS	0	0	PASS	PASS	0 / 291	PASS	PASS	0
13RFP545510.las	LAS 1.4, PDRF 6	PASS	0	0	PASS	PASS	0 / 291	PASS	PASS	0
13RFP545525.las	LAS 1.4, PDRF 6	PASS	0	0	PASS	PASS	0 / 291	PASS	PASS	0
13RFP545540.las	LAS 1.4, PDRF 6	PASS	0	0	PASS	PASS	0 / 292	PASS	PASS	0
13RFP545555.las	LAS 1.4, PDRF 6	PASS	0	0	PASS	PASS	0 / 291	PASS	PASS	0
13RFP545570.las	LAS 1.4, PDRF 6	PASS	0	0	PASS	PASS	0 / 291	PASS	PASS	0
13RFP545585.las	LAS 1.4, PDRF 6	PASS	0	0	PASS	PASS	0 / 291	PASS	PASS	0
13RFP545600.las	LAS 1.4, PDRF 6	PASS	0	0	PASS	PASS	0 / 292	PASS	PASS	0

DPH-1.1 Report on ASPRS LAS File Format (Tiled Data) - Compliance - continued

File	LAS Version/PDRF	System ID	Legacy Point Count	Legacy Return Counts	File Source ID	Global Encoding	VLRs / EVLRs	WKT	Intensity	Point Count with Bad Return Info
13RFP545615.las	LAS 1.4, PDRF 6	PASS	0	0	PASS	PASS	0 / 280	PASS	PASS	0
13RFP545630.las	LAS 1.4, PDRF 6	PASS	0	0	PASS	PASS	0 / 291	PASS	PASS	0
13RFP545645.las	LAS 1.4, PDRF 6	PASS	0	0	PASS	PASS	0 / 280	PASS	PASS	0
13RFP545660.las	LAS 1.4, PDRF 6	PASS	0	0	PASS	PASS	0 / 291	PASS	PASS	0
13RFP545675.las	LAS 1.4, PDRF 6	PASS	0	0	PASS	PASS	0 / 291	PASS	PASS	0
13RFP545690.las	LAS 1.4, PDRF 6	PASS	0	0	PASS	PASS	0 / 291	PASS	PASS	0
13RFP545705.las	LAS 1.4, PDRF 6	PASS	0	0	PASS	PASS	0 / 292	PASS	PASS	0
13RFP545720.las	LAS 1.4, PDRF 6	PASS	0	0	PASS	PASS	0 / 292	PASS	PASS	0
13RFP545735.las	LAS 1.4, PDRF 6	PASS	0	0	PASS	PASS	0 / 286	PASS	PASS	0
13RFP545750.las	LAS 1.4, PDRF 6	PASS	0	0	PASS	PASS	0 / 292	PASS	PASS	0
13RFP545765.las	LAS 1.4, PDRF 6	PASS	0	0	PASS	PASS	0 / 292	PASS	PASS	0
13RFP545780.las	LAS 1.4, PDRF 6	PASS	0	0	PASS	PASS	0 / 292	PASS	PASS	0
13RFP545795.las	LAS 1.4, PDRF 6	PASS	0	0	PASS	PASS	0 / 299	PASS	PASS	0
13RFP545810.las	LAS 1.4, PDRF 6	PASS	0	0	PASS	PASS	0 / 314	PASS	PASS	0
13RFP545825.las	LAS 1.4, PDRF 6	PASS	0	0	PASS	PASS	0 / 311	PASS	PASS	0
13RFP545840.las	LAS 1.4, PDRF 6	PASS	0	0	PASS	PASS	0 / 295	PASS	PASS	0
13RFP545855.las	LAS 1.4, PDRF 6	PASS	0	0	PASS	PASS	0 / 292	PASS	PASS	0
13RFP545870.las	LAS 1.4, PDRF 6	PASS	0	0	PASS	PASS	0 / 293	PASS	PASS	0
13RFP545885.las	LAS 1.4, PDRF 6	PASS	0	0	PASS	PASS	0 / 264	PASS	PASS	0
13RFP545900.las	LAS 1.4, PDRF 6	PASS	0	0	PASS	PASS	0 / 293	PASS	PASS	0
13RFP545915.las	LAS 1.4, PDRF 6	PASS	0	0	PASS	PASS	0 / 295	PASS	PASS	0
13RFP545930.las	LAS 1.4, PDRF 6	PASS	0	0	PASS	PASS	0 / 293	PASS	PASS	0
13RFP545945.las	LAS 1.4, PDRF 6	PASS	0	0	PASS	PASS	0 / 295	PASS	PASS	0
13RFP545960.las	LAS 1.4, PDRF 6	PASS	0	0	PASS	PASS	0 / 295	PASS	PASS	0
13RFP545975.las	LAS 1.4, PDRF 6	PASS	0	0	PASS	PASS	0 / 295	PASS	PASS	0
13RFP545990.las	LAS 1.4, PDRF 6	PASS	0	0	PASS	PASS	0 / 295	PASS	PASS	0
13RFP560000.las	LAS 1.4, PDRF 6	PASS	0	0	PASS	PASS	0 / 284	PASS	PASS	0
13RFP560015.las	LAS 1.4, PDRF 6	PASS	0	0	PASS	PASS	0 / 283	PASS	PASS	0
13RFP560030.las	LAS 1.4, PDRF 6	PASS	0	0	PASS	PASS	0 / 291	PASS	PASS	0
13RFP560045.las	LAS 1.4, PDRF 6	PASS	0	0	PASS	PASS	0 / 286	PASS	PASS	0
13RFP560060.las	LAS 1.4, PDRF 6	PASS	0	0	PASS	PASS	0 / 283	PASS	PASS	0
13RFP560075.las	LAS 1.4, PDRF 6	PASS	0	0	PASS	PASS	0 / 293	PASS	PASS	0
13RFP560090.las	LAS 1.4, PDRF 6	PASS	0	0	PASS	PASS	0 / 284	PASS	PASS	0
13RFP560105.las	LAS 1.4, PDRF 6	PASS	0	0	PASS	PASS	0 / 293	PASS	PASS	0
13RFP560120.las	LAS 1.4, PDRF 6	PASS	0	0	PASS	PASS	0 / 287	PASS	PASS	0
13RFP560135.las	LAS 1.4, PDRF 6	PASS	0	0	PASS	PASS	0 / 284	PASS	PASS	0
13RFP560150.las	LAS 1.4, PDRF 6	PASS	0	0	PASS	PASS	0 / 293	PASS	PASS	0
13RFP560165.las	LAS 1.4, PDRF 6	PASS	0	0	PASS	PASS	0 / 283	PASS	PASS	0
13RFP560180.las	LAS 1.4, PDRF 6	PASS	0	0	PASS	PASS	0 / 293	PASS	PASS	0
13RFP560195.las	LAS 1.4, PDRF 6	PASS	0	0	PASS	PASS	0 / 287	PASS	PASS	0
13RFP560210.las	LAS 1.4, PDRF 6	PASS	0	0	PASS	PASS	0 / 283	PASS	PASS	0
13RFP560225.las	LAS 1.4, PDRF 6	PASS	0	0	PASS	PASS	0 / 285	PASS	PASS	0
13RFP560240.las	LAS 1.4, PDRF 6	PASS	0	0	PASS	PASS	0 / 284	PASS	PASS	0
13RFP560255.las	LAS 1.4, PDRF 6	PASS	0	0	PASS	PASS	0 / 286	PASS	PASS	0
13RFP560270.las	LAS 1.4, PDRF 6	PASS	0	0	PASS	PASS	0 / 283	PASS	PASS	0
13RFP560285.las	LAS 1.4, PDRF 6	PASS	0	0	PASS	PASS	0 / 284	PASS	PASS	0
13RFP560300.las	LAS 1.4, PDRF 6	PASS	0	0	PASS	PASS	0 / 281	PASS	PASS	0
13RFP560315.las	LAS 1.4, PDRF 6	PASS	0	0	PASS	PASS	0 / 274	PASS	PASS	0
13RFP560330.las	LAS 1.4, PDRF 6	PASS	0	0	PASS	PASS	0 / 276	PASS	PASS	0

DPH-1.1 Report on ASPRS LAS File Format (Tiled Data) - Compliance - continued

File	LAS Version/PDRF	System ID	Legacy Point Count	Legacy Return Counts	File Source ID	Global Encoding	VLRs / EVLRs	WKT	Intensity	Point Count with Bad Return Info
13RFP560345.las	LAS 1.4, PDRF 6	PASS	0	0	PASS	PASS	0 / 263	PASS	PASS	0
13RFP560360.las	LAS 1.4, PDRF 6	PASS	0	0	PASS	PASS	0 / 263	PASS	PASS	0
13RFP560375.las	LAS 1.4, PDRF 6	PASS	0	0	PASS	PASS	0 / 263	PASS	PASS	0
13RFP560390.las	LAS 1.4, PDRF 6	PASS	0	0	PASS	PASS	0 / 263	PASS	PASS	0
13RFP560405.las	LAS 1.4, PDRF 6	PASS	0	0	PASS	PASS	0 / 275	PASS	PASS	0
13RFP560420.las	LAS 1.4, PDRF 6	PASS	0	0	PASS	PASS	0 / 273	PASS	PASS	0
13RFP560435.las	LAS 1.4, PDRF 6	PASS	0	0	PASS	PASS	0 / 268	PASS	PASS	0
13RFP560450.las	LAS 1.4, PDRF 6	PASS	0	0	PASS	PASS	0 / 263	PASS	PASS	0
13RFP560465.las	LAS 1.4, PDRF 6	PASS	0	0	PASS	PASS	0 / 275	PASS	PASS	0
13RFP560480.las	LAS 1.4, PDRF 6	PASS	0	0	PASS	PASS	0 / 275	PASS	PASS	0
13RFP560495.las	LAS 1.4, PDRF 6	PASS	0	0	PASS	PASS	0 / 273	PASS	PASS	0
13RFP560510.las	LAS 1.4, PDRF 6	PASS	0	0	PASS	PASS	0 / 268	PASS	PASS	0
13RFP560525.las	LAS 1.4, PDRF 6	PASS	0	0	PASS	PASS	0 / 263	PASS	PASS	0
13RFP560540.las	LAS 1.4, PDRF 6	PASS	0	0	PASS	PASS	0 / 289	PASS	PASS	0
13RFP560555.las	LAS 1.4, PDRF 6	PASS	0	0	PASS	PASS	0 / 275	PASS	PASS	0
13RFP560570.las	LAS 1.4, PDRF 6	PASS	0	0	PASS	PASS	0 / 278	PASS	PASS	0
13RFP560585.las	LAS 1.4, PDRF 6	PASS	0	0	PASS	PASS	0 / 283	PASS	PASS	0
13RFP560600.las	LAS 1.4, PDRF 6	PASS	0	0	PASS	PASS	0 / 276	PASS	PASS	0
13RFP560615.las	LAS 1.4, PDRF 6	PASS	0	0	PASS	PASS	0 / 280	PASS	PASS	0
13RFP560630.las	LAS 1.4, PDRF 6	PASS	0	0	PASS	PASS	0 / 280	PASS	PASS	0
13RFP560645.las	LAS 1.4, PDRF 6	PASS	0	0	PASS	PASS	0 / 277	PASS	PASS	0
13RFP560660.las	LAS 1.4, PDRF 6	PASS	0	0	PASS	PASS	0 / 277	PASS	PASS	0
13RFP560675.las	LAS 1.4, PDRF 6	PASS	0	0	PASS	PASS	0 / 280	PASS	PASS	0
13RFP560690.las	LAS 1.4, PDRF 6	PASS	0	0	PASS	PASS	0 / 281	PASS	PASS	0
13RFP560705.las	LAS 1.4, PDRF 6	PASS	0	0	PASS	PASS	0 / 280	PASS	PASS	0
13RFP560720.las	LAS 1.4, PDRF 6	PASS	0	0	PASS	PASS	0 / 279	PASS	PASS	0
13RFP560735.las	LAS 1.4, PDRF 6	PASS	0	0	PASS	PASS	0 / 282	PASS	PASS	0
13RFP560750.las	LAS 1.4, PDRF 6	PASS	0	0	PASS	PASS	0 / 284	PASS	PASS	0
13RFP560765.las	LAS 1.4, PDRF 6	PASS	0	0	PASS	PASS	0 / 282	PASS	PASS	0
13RFP560780.las	LAS 1.4, PDRF 6	PASS	0	0	PASS	PASS	0 / 284	PASS	PASS	0
13RFQ005005.las	LAS 1.4, PDRF 6	PASS	0	0	PASS	PASS	0 / 319	PASS	PASS	0
13RFQ020005.las	LAS 1.4, PDRF 6	PASS	0	0	PASS	PASS	0 / 304	PASS	PASS	0
13RFQ035005.las	LAS 1.4, PDRF 6	PASS	0	0	PASS	PASS	0 / 301	PASS	PASS	0
13RFQ050005.las	LAS 1.4, PDRF 6	PASS	0	0	PASS	PASS	0 / 299	PASS	PASS	0
13RFQ065005.las	LAS 1.4, PDRF 6	PASS	0	0	PASS	PASS	0 / 304	PASS	PASS	0
13RFQ080005.las	LAS 1.4, PDRF 6	PASS	0	0	PASS	PASS	0 / 300	PASS	PASS	0
13RFQ095005.las	LAS 1.4, PDRF 6	PASS	0	0	PASS	PASS	0 / 295	PASS	PASS	0
13RFQ110005.las	LAS 1.4, PDRF 6	PASS	0	0	PASS	PASS	0 / 303	PASS	PASS	0
13RFQ125005.las	LAS 1.4, PDRF 6	PASS	0	0	PASS	PASS	0 / 293	PASS	PASS	0
13RFQ140005.las	LAS 1.4, PDRF 6	PASS	0	0	PASS	PASS	0 / 310	PASS	PASS	0
13RFQ155005.las	LAS 1.4, PDRF 6	PASS	0	0	PASS	PASS	0 / 323	PASS	PASS	0
13RFQ170005.las	LAS 1.4, PDRF 6	PASS	0	0	PASS	PASS	0 / 300	PASS	PASS	0
13RFQ185005.las	LAS 1.4, PDRF 6	PASS	0	0	PASS	PASS	0 / 296	PASS	PASS	0
13RFQ200005.las	LAS 1.4, PDRF 6	PASS	0	0	PASS	PASS	0 / 305	PASS	PASS	0
13RFQ215005.las	LAS 1.4, PDRF 6	PASS	0	0	PASS	PASS	0 / 300	PASS	PASS	0
13RFQ230005.las	LAS 1.4, PDRF 6	PASS	0	0	PASS	PASS	0 / 295	PASS	PASS	0
13RFQ245005.las	LAS 1.4, PDRF 6	PASS	0	0	PASS	PASS	0 / 297	PASS	PASS	0
13RFQ260005.las	LAS 1.4, PDRF 6	PASS	0	0	PASS	PASS	0 / 287	PASS	PASS	0
13RFQ275005.las	LAS 1.4, PDRF 6	PASS	0	0	PASS	PASS	0 / 290	PASS	PASS	0

DPH-1.1 Report on ASPRS LAS File Format (Tiled Data) - Compliance - continued

File	LAS Version/PDRF	System ID	Legacy Point Count	Legacy Return Counts	File Source ID	Global Encoding	VLRs / EVLRs	WKT	Intensity	Point Count with Bad Return Info
13RFQ290005.las	LAS 1.4, PDRF 6	PASS	0	0	PASS	PASS	0 / 292	PASS	PASS	0
13RFQ305005.las	LAS 1.4, PDRF 6	PASS	0	0	PASS	PASS	0 / 284	PASS	PASS	0
13RFQ320005.las	LAS 1.4, PDRF 6	PASS	0	0	PASS	PASS	0 / 296	PASS	PASS	0
13RFQ335005.las	LAS 1.4, PDRF 6	PASS	0	0	PASS	PASS	0 / 291	PASS	PASS	0
13RFQ350005.las	LAS 1.4, PDRF 6	PASS	0	0	PASS	PASS	0 / 288	PASS	PASS	0
13RFQ365005.las	LAS 1.4, PDRF 6	PASS	0	0	PASS	PASS	0 / 295	PASS	PASS	0
13RFQ380005.las	LAS 1.4, PDRF 6	PASS	0	0	PASS	PASS	0 / 282	PASS	PASS	0
13RFQ395005.las	LAS 1.4, PDRF 6	PASS	0	0	PASS	PASS	0 / 287	PASS	PASS	0
13RFQ410005.las	LAS 1.4, PDRF 6	PASS	0	0	PASS	PASS	0 / 295	PASS	PASS	0
13RFQ425005.las	LAS 1.4, PDRF 6	PASS	0	0	PASS	PASS	0 / 286	PASS	PASS	0
13RFQ440005.las	LAS 1.4, PDRF 6	PASS	0	0	PASS	PASS	0 / 294	PASS	PASS	0
13RFQ455005.las	LAS 1.4, PDRF 6	PASS	0	0	PASS	PASS	0 / 295	PASS	PASS	0
13RFQ470005.las	LAS 1.4, PDRF 6	PASS	0	0	PASS	PASS	0 / 283	PASS	PASS	0
13RFQ485005.las	LAS 1.4, PDRF 6	PASS	0	0	PASS	PASS	0 / 288	PASS	PASS	0
13RFQ500005.las	LAS 1.4, PDRF 6	PASS	0	0	PASS	PASS	0 / 296	PASS	PASS	0
13RFQ515005.las	LAS 1.4, PDRF 6	PASS	0	0	PASS	PASS	0 / 286	PASS	PASS	0
13RFQ530005.las	LAS 1.4, PDRF 6	PASS	0	0	PASS	PASS	0 / 287	PASS	PASS	0
13RFQ545005.las	LAS 1.4, PDRF 6	PASS	0	0	PASS	PASS	0 / 296	PASS	PASS	0

DPH-1.2 Report on ASPRS LAS File Format (Tiled Data) - File Integrity

The purpose of this section is to show a table of LAS 1.4 file integrity test results for each tiled file.

File	Number of Points Outside Extent	Offset To Point Data	Offset To EVLR	Number Of Points	Number of Points by Return	Number of Duplicate Points
13REN510745.las	0	PASS	PASS	PASS	PASS	0
13REN525730.las	0	PASS	PASS	PASS	PASS	0
13REN525745.las	0	PASS	PASS	PASS	PASS	0
13REN540730.las	0	PASS	PASS	PASS	PASS	0
13REN540745.las	0	PASS	PASS	PASS	PASS	0
13REN555715.las	0	PASS	PASS	PASS	PASS	0
13REN555730.las	0	PASS	PASS	PASS	PASS	0
13REN555745.las	0	PASS	PASS	PASS	PASS	0
13REN570700.las	0	PASS	PASS	PASS	PASS	0
13REN570715.las	0	PASS	PASS	PASS	PASS	0
13REN570730.las	0	PASS	PASS	PASS	PASS	0
13REN570745.las	0	PASS	PASS	PASS	PASS	0
13REN585670.las	0	PASS	PASS	PASS	PASS	0
13REN585685.las	0	PASS	PASS	PASS	PASS	0
13REN585700.las	0	PASS	PASS	PASS	PASS	0
13REN585715.las	0	PASS	PASS	PASS	PASS	0
13REN585730.las	0	PASS	PASS	PASS	PASS	0
13REN585745.las	0	PASS	PASS	PASS	PASS	0
13REN600670.las	0	PASS	PASS	PASS	PASS	0
13REN600685.las	0	PASS	PASS	PASS	PASS	0
13REN600700.las	0	PASS	PASS	PASS	PASS	0
13REN600715.las	0	PASS	PASS	PASS	PASS	0
13REN600730.las	0	PASS	PASS	PASS	PASS	0
13REN600745.las	0	PASS	PASS	PASS	PASS	0
13REN615655.las	0	PASS	PASS	PASS	PASS	0
13REN615670.las	0	PASS	PASS	PASS	PASS	0
13REN615685.las	0	PASS	PASS	PASS	PASS	0
13REN615700.las	0	PASS	PASS	PASS	PASS	0
13REN615715.las	0	PASS	PASS	PASS	PASS	0
13REN615730.las	0	PASS	PASS	PASS	PASS	0
13REN615745.las	0	PASS	PASS	PASS	PASS	0
13REN630655.las	0	PASS	PASS	PASS	PASS	0
13REN630670.las	0	PASS	PASS	PASS	PASS	0
13REN630685.las	0	PASS	PASS	PASS	PASS	0
13REN630700.las	0	PASS	PASS	PASS	PASS	0
13REN630715.las	0	PASS	PASS	PASS	PASS	0
13REN630730.las	0	PASS	PASS	PASS	PASS	0
13REN630745.las	0	PASS	PASS	PASS	PASS	0
13REN645655.las	0	PASS	PASS	PASS	PASS	0
13REN645670.las	0	PASS	PASS	PASS	PASS	0
13REN645685.las	0	PASS	PASS	PASS	PASS	0
13REN645700.las	0	PASS	PASS	PASS	PASS	0
13REN645715.las	0	PASS	PASS	PASS	PASS	0
13REN645730.las	0	PASS	PASS	PASS	PASS	0
13REN645745.las	0	PASS	PASS	PASS	PASS	0
13REN660655.las	0	PASS	PASS	PASS	PASS	0

DPH-1.2 Report on ASPRS LAS File Format (Tiled Data) - File Integrity - continued

File	Number of Points Outside Extent	Offset To Point Data	Offset To EVLR	Number Of Points	Number of Points by Return	Number of Duplicate Points
13REN660670.las	0	PASS	PASS	PASS	PASS	0
13REN660685.las	0	PASS	PASS	PASS	PASS	0
13REN660700.las	0	PASS	PASS	PASS	PASS	0
13REN660715.las	0	PASS	PASS	PASS	PASS	0
13REN660730.las	0	PASS	PASS	PASS	PASS	0
13REN660745.las	0	PASS	PASS	PASS	PASS	0
13REN675655.las	0	PASS	PASS	PASS	PASS	0
13REN675670.las	0	PASS	PASS	PASS	PASS	0
13REN675685.las	0	PASS	PASS	PASS	PASS	0
13REN675700.las	0	PASS	PASS	PASS	PASS	0
13REN675715.las	0	PASS	PASS	PASS	PASS	0
13REN675730.las	0	PASS	PASS	PASS	PASS	0
13REN675745.las	0	PASS	PASS	PASS	PASS	0
13REN690640.las	0	PASS	PASS	PASS	PASS	0
13REN690655.las	0	PASS	PASS	PASS	PASS	0
13REN690670.las	0	PASS	PASS	PASS	PASS	0
13REN690685.las	0	PASS	PASS	PASS	PASS	0
13REN690700.las	0	PASS	PASS	PASS	PASS	0
13REN690715.las	0	PASS	PASS	PASS	PASS	0
13REN690730.las	0	PASS	PASS	PASS	PASS	0
13REN690745.las	0	PASS	PASS	PASS	PASS	0
13REN705640.las	0	PASS	PASS	PASS	PASS	0
13REN705655.las	0	PASS	PASS	PASS	PASS	0
13REN705670.las	0	PASS	PASS	PASS	PASS	0
13REN705685.las	0	PASS	PASS	PASS	PASS	0
13REN705700.las	0	PASS	PASS	PASS	PASS	0
13REN705715.las	0	PASS	PASS	PASS	PASS	0
13REN705730.las	0	PASS	PASS	PASS	PASS	0
13REN705745.las	0	PASS	PASS	PASS	PASS	0
13REN720625.las	0	PASS	PASS	PASS	PASS	0
13REN720640.las	0	PASS	PASS	PASS	PASS	0
13REN720655.las	0	PASS	PASS	PASS	PASS	0
13REN720670.las	0	PASS	PASS	PASS	PASS	0
13REN720685.las	0	PASS	PASS	PASS	PASS	0
13REN720700.las	0	PASS	PASS	PASS	PASS	0
13REN720715.las	0	PASS	PASS	PASS	PASS	0
13REN720730.las	0	PASS	PASS	PASS	PASS	0
13REN720745.las	0	PASS	PASS	PASS	PASS	0
13REN735610.las	0	PASS	PASS	PASS	PASS	0
13REN735625.las	0	PASS	PASS	PASS	PASS	0
13REN735640.las	0	PASS	PASS	PASS	PASS	0
13REN735655.las	0	PASS	PASS	PASS	PASS	0
13REN735670.las	0	PASS	PASS	PASS	PASS	0
13REN735685.las	0	PASS	PASS	PASS	PASS	0
13REN735700.las	0	PASS	PASS	PASS	PASS	0
13REN735715.las	0	PASS	PASS	PASS	PASS	0
13REN735730.las	0	PASS	PASS	PASS	PASS	0
13REN735745.las	0	PASS	PASS	PASS	PASS	0
13REN750580.las	0	PASS	PASS	PASS	PASS	0

DPH-1.2 Report on ASPRS LAS File Format (Tiled Data) - File Integrity - continued

File	Number of Points Outside Extent	Offset To Point Data	Offset To EVLR	Number Of Points	Number of Points by Return	Number of Duplicate Points
13REN750595.las	0	PASS	PASS	PASS	PASS	0
13REN750610.las	0	PASS	PASS	PASS	PASS	0
13REN750625.las	0	PASS	PASS	PASS	PASS	0
13REN750640.las	0	PASS	PASS	PASS	PASS	0
13REN750655.las	0	PASS	PASS	PASS	PASS	0
13REN750670.las	0	PASS	PASS	PASS	PASS	0
13REN750685.las	0	PASS	PASS	PASS	PASS	0
13REN750700.las	0	PASS	PASS	PASS	PASS	0
13REN750715.las	0	PASS	PASS	PASS	PASS	0
13REN750730.las	0	PASS	PASS	PASS	PASS	0
13REN750745.las	0	PASS	PASS	PASS	PASS	0
13REN765565.las	0	PASS	PASS	PASS	PASS	0
13REN765580.las	0	PASS	PASS	PASS	PASS	0
13REN765595.las	0	PASS	PASS	PASS	PASS	0
13REN765610.las	0	PASS	PASS	PASS	PASS	0
13REN765625.las	0	PASS	PASS	PASS	PASS	0
13REN765640.las	0	PASS	PASS	PASS	PASS	0
13REN765655.las	0	PASS	PASS	PASS	PASS	0
13REN765670.las	0	PASS	PASS	PASS	PASS	0
13REN765685.las	0	PASS	PASS	PASS	PASS	0
13REN765700.las	0	PASS	PASS	PASS	PASS	0
13REN765715.las	0	PASS	PASS	PASS	PASS	0
13REN765730.las	0	PASS	PASS	PASS	PASS	0
13REN765745.las	0	PASS	PASS	PASS	PASS	0
13REN780535.las	0	PASS	PASS	PASS	PASS	0
13REN780550.las	0	PASS	PASS	PASS	PASS	0
13REN780565.las	0	PASS	PASS	PASS	PASS	0
13REN780580.las	0	PASS	PASS	PASS	PASS	0
13REN780595.las	0	PASS	PASS	PASS	PASS	0
13REN780610.las	0	PASS	PASS	PASS	PASS	0
13REN780625.las	0	PASS	PASS	PASS	PASS	0
13REN780640.las	0	PASS	PASS	PASS	PASS	0
13REN780655.las	0	PASS	PASS	PASS	PASS	0
13REN780670.las	0	PASS	PASS	PASS	PASS	0
13REN780685.las	0	PASS	PASS	PASS	PASS	0
13REN780700.las	0	PASS	PASS	PASS	PASS	0
13REN780715.las	0	PASS	PASS	PASS	PASS	0
13REN780730.las	0	PASS	PASS	PASS	PASS	0
13REN780745.las	0	PASS	PASS	PASS	PASS	0
13REN795505.las	0	PASS	PASS	PASS	PASS	0
13REN795520.las	0	PASS	PASS	PASS	PASS	0
13REN795535.las	0	PASS	PASS	PASS	PASS	0
13REN795550.las	0	PASS	PASS	PASS	PASS	0
13REN795565.las	0	PASS	PASS	PASS	PASS	0
13REN795580.las	0	PASS	PASS	PASS	PASS	0
13REN795595.las	0	PASS	PASS	PASS	PASS	0
13REN795610.las	0	PASS	PASS	PASS	PASS	0
13REN795625.las	0	PASS	PASS	PASS	PASS	0
13REN795640.las	0	PASS	PASS	PASS	PASS	0

DPH-1.2 Report on ASPRS LAS File Format (Tiled Data) - File Integrity - continued

File	Number of Points Outside Extent	Offset To Point Data	Offset To EVLR	Number Of Points	Number of Points by Return	Number of Duplicate Points
13REN795655.las	0	PASS	PASS	PASS	PASS	0
13REN795670.las	0	PASS	PASS	PASS	PASS	0
13REN795685.las	0	PASS	PASS	PASS	PASS	0
13REN795700.las	0	PASS	PASS	PASS	PASS	0
13REN795715.las	0	PASS	PASS	PASS	PASS	0
13REN795730.las	0	PASS	PASS	PASS	PASS	0
13REN795745.las	0	PASS	PASS	PASS	PASS	0
13REN810505.las	0	PASS	PASS	PASS	PASS	0
13REN810520.las	0	PASS	PASS	PASS	PASS	0
13REN810535.las	0	PASS	PASS	PASS	PASS	0
13REN810550.las	0	PASS	PASS	PASS	PASS	0
13REN810565.las	0	PASS	PASS	PASS	PASS	0
13REN810580.las	0	PASS	PASS	PASS	PASS	0
13REN810595.las	0	PASS	PASS	PASS	PASS	0
13REN810610.las	0	PASS	PASS	PASS	PASS	0
13REN810625.las	0	PASS	PASS	PASS	PASS	0
13REN810640.las	0	PASS	PASS	PASS	PASS	0
13REN810655.las	0	PASS	PASS	PASS	PASS	0
13REN810670.las	0	PASS	PASS	PASS	PASS	0
13REN810685.las	0	PASS	PASS	PASS	PASS	0
13REN810700.las	0	PASS	PASS	PASS	PASS	0
13REN810715.las	0	PASS	PASS	PASS	PASS	0
13REN810730.las	0	PASS	PASS	PASS	PASS	0
13REN810745.las	0	PASS	PASS	PASS	PASS	0
13REN825490.las	0	PASS	PASS	PASS	PASS	0
13REN825505.las	0	PASS	PASS	PASS	PASS	0
13REN825520.las	0	PASS	PASS	PASS	PASS	0
13REN825535.las	0	PASS	PASS	PASS	PASS	0
13REN825550.las	0	PASS	PASS	PASS	PASS	0
13REN825565.las	0	PASS	PASS	PASS	PASS	0
13REN825580.las	0	PASS	PASS	PASS	PASS	0
13REN825595.las	0	PASS	PASS	PASS	PASS	0
13REN825610.las	0	PASS	PASS	PASS	PASS	0
13REN825625.las	0	PASS	PASS	PASS	PASS	0
13REN825640.las	0	PASS	PASS	PASS	PASS	0
13REN825655.las	0	PASS	PASS	PASS	PASS	0
13REN825670.las	0	PASS	PASS	PASS	PASS	0
13REN825685.las	0	PASS	PASS	PASS	PASS	0
13REN825700.las	0	PASS	PASS	PASS	PASS	0
13REN825715.las	0	PASS	PASS	PASS	PASS	0
13REN825730.las	0	PASS	PASS	PASS	PASS	0
13REN825745.las	0	PASS	PASS	PASS	PASS	0
13REN840490.las	0	PASS	PASS	PASS	PASS	0
13REN840505.las	0	PASS	PASS	PASS	PASS	0
13REN840520.las	0	PASS	PASS	PASS	PASS	0
13REN840535.las	0	PASS	PASS	PASS	PASS	0
13REN840550.las	0	PASS	PASS	PASS	PASS	0
13REN840565.las	0	PASS	PASS	PASS	PASS	0
13REN840580.las	0	PASS	PASS	PASS	PASS	0

DPH-1.2 Report on ASPRS LAS File Format (Tiled Data) - File Integrity - continued

File	Number of Points Outside Extent	Offset To Point Data	Offset To EVLR	Number Of Points	Number of Points by Return	Number of Duplicate Points
13REN840595.las	0	PASS	PASS	PASS	PASS	0
13REN840610.las	0	PASS	PASS	PASS	PASS	0
13REN840625.las	0	PASS	PASS	PASS	PASS	0
13REN840640.las	0	PASS	PASS	PASS	PASS	0
13REN840655.las	0	PASS	PASS	PASS	PASS	0
13REN840670.las	0	PASS	PASS	PASS	PASS	0
13REN840685.las	0	PASS	PASS	PASS	PASS	0
13REN840700.las	0	PASS	PASS	PASS	PASS	0
13REN840715.las	0	PASS	PASS	PASS	PASS	0
13REN840730.las	0	PASS	PASS	PASS	PASS	0
13REN840745.las	0	PASS	PASS	PASS	PASS	0
13REN855490.las	0	PASS	PASS	PASS	PASS	0
13REN855505.las	0	PASS	PASS	PASS	PASS	0
13REN855520.las	0	PASS	PASS	PASS	PASS	0
13REN855535.las	0	PASS	PASS	PASS	PASS	0
13REN855550.las	0	PASS	PASS	PASS	PASS	0
13REN855565.las	0	PASS	PASS	PASS	PASS	0
13REN855580.las	0	PASS	PASS	PASS	PASS	0
13REN855595.las	0	PASS	PASS	PASS	PASS	0
13REN855610.las	0	PASS	PASS	PASS	PASS	0
13REN855625.las	0	PASS	PASS	PASS	PASS	0
13REN855640.las	0	PASS	PASS	PASS	PASS	0
13REN855655.las	0	PASS	PASS	PASS	PASS	0
13REN855670.las	0	PASS	PASS	PASS	PASS	0
13REN855685.las	0	PASS	PASS	PASS	PASS	0
13REN855700.las	0	PASS	PASS	PASS	PASS	0
13REN855715.las	0	PASS	PASS	PASS	PASS	0
13REN855730.las	0	PASS	PASS	PASS	PASS	0
13REN855745.las	0	PASS	PASS	PASS	PASS	0
13REN855760.las	0	PASS	PASS	PASS	PASS	0
13REN855775.las	0	PASS	PASS	PASS	PASS	0
13REN855790.las	0	PASS	PASS	PASS	PASS	0
13REN855805.las	0	PASS	PASS	PASS	PASS	0
13REN855820.las	0	PASS	PASS	PASS	PASS	0
13REN855835.las	0	PASS	PASS	PASS	PASS	0
13REN855850.las	0	PASS	PASS	PASS	PASS	0
13REN855865.las	0	PASS	PASS	PASS	PASS	0
13REN855880.las	0	PASS	PASS	PASS	PASS	0
13REN855895.las	0	PASS	PASS	PASS	PASS	0
13REN855910.las	0	PASS	PASS	PASS	PASS	0
13REN855925.las	0	PASS	PASS	PASS	PASS	0
13REN855940.las	0	PASS	PASS	PASS	PASS	0
13REN855955.las	0	PASS	PASS	PASS	PASS	0
13REN855970.las	0	PASS	PASS	PASS	PASS	0
13REN855985.las	0	PASS	PASS	PASS	PASS	0
13REN870460.las	0	PASS	PASS	PASS	PASS	0
13REN870475.las	0	PASS	PASS	PASS	PASS	0
13REN870490.las	0	PASS	PASS	PASS	PASS	0
13REN870505.las	0	PASS	PASS	PASS	PASS	0

DPH-1.2 Report on ASPRS LAS File Format (Tiled Data) - File Integrity - continued

File	Number of Points Outside Extent	Offset To Point Data	Offset To EVLR	Number Of Points	Number of Points by Return	Number of Duplicate Points
13REN870520.las	0	PASS	PASS	PASS	PASS	0
13REN870535.las	0	PASS	PASS	PASS	PASS	0
13REN870550.las	0	PASS	PASS	PASS	PASS	0
13REN870565.las	0	PASS	PASS	PASS	PASS	0
13REN870580.las	0	PASS	PASS	PASS	PASS	0
13REN870595.las	0	PASS	PASS	PASS	PASS	0
13REN870610.las	0	PASS	PASS	PASS	PASS	0
13REN870625.las	0	PASS	PASS	PASS	PASS	0
13REN870640.las	0	PASS	PASS	PASS	PASS	0
13REN870655.las	0	PASS	PASS	PASS	PASS	0
13REN870670.las	0	PASS	PASS	PASS	PASS	0
13REN870685.las	0	PASS	PASS	PASS	PASS	0
13REN870700.las	0	PASS	PASS	PASS	PASS	0
13REN870715.las	0	PASS	PASS	PASS	PASS	0
13REN870730.las	0	PASS	PASS	PASS	PASS	0
13REN870745.las	0	PASS	PASS	PASS	PASS	0
13REN870760.las	0	PASS	PASS	PASS	PASS	0
13REN870775.las	0	PASS	PASS	PASS	PASS	0
13REN870790.las	0	PASS	PASS	PASS	PASS	0
13REN870805.las	0	PASS	PASS	PASS	PASS	0
13REN870820.las	0	PASS	PASS	PASS	PASS	0
13REN870835.las	0	PASS	PASS	PASS	PASS	0
13REN870850.las	0	PASS	PASS	PASS	PASS	0
13REN870865.las	0	PASS	PASS	PASS	PASS	0
13REN870880.las	0	PASS	PASS	PASS	PASS	0
13REN870895.las	0	PASS	PASS	PASS	PASS	0
13REN870910.las	0	PASS	PASS	PASS	PASS	0
13REN870925.las	0	PASS	PASS	PASS	PASS	0
13REN870940.las	0	PASS	PASS	PASS	PASS	0
13REN870955.las	0	PASS	PASS	PASS	PASS	0
13REN870970.las	0	PASS	PASS	PASS	PASS	0
13REN870985.las	0	PASS	PASS	PASS	PASS	0
13REN885460.las	0	PASS	PASS	PASS	PASS	0
13REN885475.las	0	PASS	PASS	PASS	PASS	0
13REN885490.las	0	PASS	PASS	PASS	PASS	0
13REN885505.las	0	PASS	PASS	PASS	PASS	0
13REN885520.las	0	PASS	PASS	PASS	PASS	0
13REN885535.las	0	PASS	PASS	PASS	PASS	0
13REN885550.las	0	PASS	PASS	PASS	PASS	0
13REN885565.las	0	PASS	PASS	PASS	PASS	0
13REN885580.las	0	PASS	PASS	PASS	PASS	0
13REN885595.las	0	PASS	PASS	PASS	PASS	0
13REN885610.las	0	PASS	PASS	PASS	PASS	0
13REN885625.las	0	PASS	PASS	PASS	PASS	0
13REN885640.las	0	PASS	PASS	PASS	PASS	0
13REN885655.las	0	PASS	PASS	PASS	PASS	0
13REN885670.las	0	PASS	PASS	PASS	PASS	0
13REN885685.las	0	PASS	PASS	PASS	PASS	0
13REN885700.las	0	PASS	PASS	PASS	PASS	0

DPH-1.2 Report on ASPRS LAS File Format (Tiled Data) - File Integrity - continued

File	Number of Points Outside Extent	Offset To Point Data	Offset To EVLR	Number Of Points	Number of Points by Return	Number of Duplicate Points
13REN885715.las	0	PASS	PASS	PASS	PASS	0
13REN885730.las	0	PASS	PASS	PASS	PASS	0
13REN885745.las	0	PASS	PASS	PASS	PASS	0
13REN885760.las	0	PASS	PASS	PASS	PASS	0
13REN885775.las	0	PASS	PASS	PASS	PASS	0
13REN885790.las	0	PASS	PASS	PASS	PASS	0
13REN885805.las	0	PASS	PASS	PASS	PASS	0
13REN885820.las	0	PASS	PASS	PASS	PASS	0
13REN885835.las	0	PASS	PASS	PASS	PASS	0
13REN885850.las	0	PASS	PASS	PASS	PASS	0
13REN885865.las	0	PASS	PASS	PASS	PASS	0
13REN885880.las	0	PASS	PASS	PASS	PASS	0
13REN885895.las	0	PASS	PASS	PASS	PASS	0
13REN885910.las	0	PASS	PASS	PASS	PASS	0
13REN885925.las	0	PASS	PASS	PASS	PASS	0
13REN885940.las	0	PASS	PASS	PASS	PASS	0
13REN885955.las	0	PASS	PASS	PASS	PASS	0
13REN885970.las	0	PASS	PASS	PASS	PASS	0
13REN885985.las	0	PASS	PASS	PASS	PASS	0
13REN900445.las	0	PASS	PASS	PASS	PASS	0
13REN900460.las	0	PASS	PASS	PASS	PASS	0
13REN900475.las	0	PASS	PASS	PASS	PASS	0
13REN900490.las	0	PASS	PASS	PASS	PASS	0
13REN900505.las	0	PASS	PASS	PASS	PASS	0
13REN900520.las	0	PASS	PASS	PASS	PASS	0
13REN900535.las	0	PASS	PASS	PASS	PASS	0
13REN900550.las	0	PASS	PASS	PASS	PASS	0
13REN900565.las	0	PASS	PASS	PASS	PASS	0
13REN900580.las	0	PASS	PASS	PASS	PASS	0
13REN900595.las	0	PASS	PASS	PASS	PASS	0
13REN900610.las	0	PASS	PASS	PASS	PASS	0
13REN900625.las	0	PASS	PASS	PASS	PASS	0
13REN900640.las	0	PASS	PASS	PASS	PASS	0
13REN900655.las	0	PASS	PASS	PASS	PASS	0
13REN900670.las	0	PASS	PASS	PASS	PASS	0
13REN900685.las	0	PASS	PASS	PASS	PASS	0
13REN900700.las	0	PASS	PASS	PASS	PASS	0
13REN900715.las	0	PASS	PASS	PASS	PASS	0
13REN900730.las	0	PASS	PASS	PASS	PASS	0
13REN900745.las	0	PASS	PASS	PASS	PASS	0
13REN900760.las	0	PASS	PASS	PASS	PASS	0
13REN900775.las	0	PASS	PASS	PASS	PASS	0
13REN900790.las	0	PASS	PASS	PASS	PASS	0
13REN900805.las	0	PASS	PASS	PASS	PASS	0
13REN900820.las	0	PASS	PASS	PASS	PASS	0
13REN900835.las	0	PASS	PASS	PASS	PASS	0
13REN900850.las	0	PASS	PASS	PASS	PASS	0
13REN900865.las	0	PASS	PASS	PASS	PASS	0
13REN900880.las	0	PASS	PASS	PASS	PASS	0

DPH-1.2 Report on ASPRS LAS File Format (Tiled Data) - File Integrity - continued

File	Number of Points Outside Extent	Offset To Point Data	Offset To EVLR	Number Of Points	Number of Points by Return	Number of Duplicate Points
13REN900895.las	0	PASS	PASS	PASS	PASS	0
13REN900910.las	0	PASS	PASS	PASS	PASS	0
13REN900925.las	0	PASS	PASS	PASS	PASS	0
13REN900940.las	0	PASS	PASS	PASS	PASS	0
13REN900955.las	0	PASS	PASS	PASS	PASS	0
13REN900970.las	0	PASS	PASS	PASS	PASS	0
13REN900985.las	0	PASS	PASS	PASS	PASS	0
13REN915430.las	0	PASS	PASS	PASS	PASS	0
13REN915445.las	0	PASS	PASS	PASS	PASS	0
13REN915460.las	0	PASS	PASS	PASS	PASS	0
13REN915475.las	0	PASS	PASS	PASS	PASS	0
13REN915490.las	0	PASS	PASS	PASS	PASS	0
13REN915505.las	0	PASS	PASS	PASS	PASS	0
13REN915520.las	0	PASS	PASS	PASS	PASS	0
13REN915535.las	0	PASS	PASS	PASS	PASS	0
13REN915550.las	0	PASS	PASS	PASS	PASS	0
13REN915565.las	0	PASS	PASS	PASS	PASS	0
13REN915580.las	0	PASS	PASS	PASS	PASS	0
13REN915595.las	0	PASS	PASS	PASS	PASS	0
13REN915610.las	0	PASS	PASS	PASS	PASS	0
13REN915625.las	0	PASS	PASS	PASS	PASS	0
13REN915640.las	0	PASS	PASS	PASS	PASS	0
13REN915655.las	0	PASS	PASS	PASS	PASS	0
13REN915670.las	0	PASS	PASS	PASS	PASS	0
13REN915685.las	0	PASS	PASS	PASS	PASS	0
13REN915700.las	0	PASS	PASS	PASS	PASS	0
13REN915715.las	0	PASS	PASS	PASS	PASS	0
13REN915730.las	0	PASS	PASS	PASS	PASS	0
13REN915745.las	0	PASS	PASS	PASS	PASS	0
13REN915760.las	0	PASS	PASS	PASS	PASS	0
13REN915775.las	0	PASS	PASS	PASS	PASS	0
13REN915790.las	0	PASS	PASS	PASS	PASS	0
13REN915805.las	0	PASS	PASS	PASS	PASS	0
13REN915820.las	0	PASS	PASS	PASS	PASS	0
13REN915835.las	0	PASS	PASS	PASS	PASS	0
13REN915850.las	0	PASS	PASS	PASS	PASS	0
13REN915865.las	0	PASS	PASS	PASS	PASS	0
13REN915880.las	0	PASS	PASS	PASS	PASS	0
13REN915895.las	0	PASS	PASS	PASS	PASS	0
13REN915910.las	0	PASS	PASS	PASS	PASS	0
13REN915925.las	0	PASS	PASS	PASS	PASS	0
13REN915940.las	0	PASS	PASS	PASS	PASS	0
13REN915955.las	0	PASS	PASS	PASS	PASS	0
13REN915970.las	0	PASS	PASS	PASS	PASS	0
13REN915985.las	0	PASS	PASS	PASS	PASS	0
13REN930430.las	0	PASS	PASS	PASS	PASS	0
13REN930445.las	0	PASS	PASS	PASS	PASS	0
13REN930460.las	0	PASS	PASS	PASS	PASS	0
13REN930475.las	0	PASS	PASS	PASS	PASS	0

DPH-1.2 Report on ASPRS LAS File Format (Tiled Data) - File Integrity - continued

File	Number of Points Outside Extent	Offset To Point Data	Offset To EVLR	Number Of Points	Number of Points by Return	Number of Duplicate Points
13REN930490.las	0	PASS	PASS	PASS	PASS	0
13REN930505.las	0	PASS	PASS	PASS	PASS	0
13REN930520.las	0	PASS	PASS	PASS	PASS	0
13REN930535.las	0	PASS	PASS	PASS	PASS	0
13REN930550.las	0	PASS	PASS	PASS	PASS	0
13REN930565.las	0	PASS	PASS	PASS	PASS	0
13REN930580.las	0	PASS	PASS	PASS	PASS	0
13REN930595.las	0	PASS	PASS	PASS	PASS	0
13REN930610.las	0	PASS	PASS	PASS	PASS	0
13REN930625.las	0	PASS	PASS	PASS	PASS	0
13REN930640.las	0	PASS	PASS	PASS	PASS	0
13REN930655.las	0	PASS	PASS	PASS	PASS	0
13REN930670.las	0	PASS	PASS	PASS	PASS	0
13REN930685.las	0	PASS	PASS	PASS	PASS	0
13REN930700.las	0	PASS	PASS	PASS	PASS	0
13REN930715.las	0	PASS	PASS	PASS	PASS	0
13REN930730.las	0	PASS	PASS	PASS	PASS	0
13REN930745.las	0	PASS	PASS	PASS	PASS	0
13REN930760.las	0	PASS	PASS	PASS	PASS	0
13REN930775.las	0	PASS	PASS	PASS	PASS	0
13REN930790.las	0	PASS	PASS	PASS	PASS	0
13REN930805.las	0	PASS	PASS	PASS	PASS	0
13REN930820.las	0	PASS	PASS	PASS	PASS	0
13REN930835.las	0	PASS	PASS	PASS	PASS	0
13REN930850.las	0	PASS	PASS	PASS	PASS	0
13REN930865.las	0	PASS	PASS	PASS	PASS	0
13REN930880.las	0	PASS	PASS	PASS	PASS	0
13REN930895.las	0	PASS	PASS	PASS	PASS	0
13REN930910.las	0	PASS	PASS	PASS	PASS	0
13REN930925.las	0	PASS	PASS	PASS	PASS	0
13REN930940.las	0	PASS	PASS	PASS	PASS	0
13REN930955.las	0	PASS	PASS	PASS	PASS	0
13REN930970.las	0	PASS	PASS	PASS	PASS	0
13REN930985.las	0	PASS	PASS	PASS	PASS	0
13REN945415.las	0	PASS	PASS	PASS	PASS	0
13REN945430.las	0	PASS	PASS	PASS	PASS	0
13REN945445.las	0	PASS	PASS	PASS	PASS	0
13REN945460.las	0	PASS	PASS	PASS	PASS	0
13REN945475.las	0	PASS	PASS	PASS	PASS	0
13REN945490.las	0	PASS	PASS	PASS	PASS	0
13REN945505.las	0	PASS	PASS	PASS	PASS	0
13REN945520.las	0	PASS	PASS	PASS	PASS	0
13REN945535.las	0	PASS	PASS	PASS	PASS	0
13REN945550.las	0	PASS	PASS	PASS	PASS	0
13REN945565.las	0	PASS	PASS	PASS	PASS	0
13REN945580.las	0	PASS	PASS	PASS	PASS	0
13REN945595.las	0	PASS	PASS	PASS	PASS	0
13REN945610.las	0	PASS	PASS	PASS	PASS	0
13REN945625.las	0	PASS	PASS	PASS	PASS	0

DPH-1.2 Report on ASPRS LAS File Format (Tiled Data) - File Integrity - continued

File	Number of Points Outside Extent	Offset To Point Data	Offset To EVLR	Number Of Points	Number of Points by Return	Number of Duplicate Points
13REN945640.las	0	PASS	PASS	PASS	PASS	0
13REN945655.las	0	PASS	PASS	PASS	PASS	0
13REN945670.las	0	PASS	PASS	PASS	PASS	0
13REN945685.las	0	PASS	PASS	PASS	PASS	0
13REN945700.las	0	PASS	PASS	PASS	PASS	0
13REN945715.las	0	PASS	PASS	PASS	PASS	0
13REN945730.las	0	PASS	PASS	PASS	PASS	0
13REN945745.las	0	PASS	PASS	PASS	PASS	0
13REN945760.las	0	PASS	PASS	PASS	PASS	0
13REN945775.las	0	PASS	PASS	PASS	PASS	0
13REN945790.las	0	PASS	PASS	PASS	PASS	0
13REN945805.las	0	PASS	PASS	PASS	PASS	0
13REN945820.las	0	PASS	PASS	PASS	PASS	0
13REN945835.las	0	PASS	PASS	PASS	PASS	0
13REN945850.las	0	PASS	PASS	PASS	PASS	0
13REN945865.las	0	PASS	PASS	PASS	PASS	0
13REN945880.las	0	PASS	PASS	PASS	PASS	0
13REN945895.las	0	PASS	PASS	PASS	PASS	0
13REN945910.las	0	PASS	PASS	PASS	PASS	0
13REN945925.las	0	PASS	PASS	PASS	PASS	0
13REN945940.las	0	PASS	PASS	PASS	PASS	0
13REN945955.las	0	PASS	PASS	PASS	PASS	0
13REN945970.las	0	PASS	PASS	PASS	PASS	0
13REN945985.las	0	PASS	PASS	PASS	PASS	0
13REN960415.las	0	PASS	PASS	PASS	PASS	0
13REN960430.las	0	PASS	PASS	PASS	PASS	0
13REN960445.las	0	PASS	PASS	PASS	PASS	0
13REN960460.las	0	PASS	PASS	PASS	PASS	0
13REN960475.las	0	PASS	PASS	PASS	PASS	0
13REN960490.las	0	PASS	PASS	PASS	PASS	0
13REN960505.las	0	PASS	PASS	PASS	PASS	0
13REN960520.las	0	PASS	PASS	PASS	PASS	0
13REN960535.las	0	PASS	PASS	PASS	PASS	0
13REN960550.las	0	PASS	PASS	PASS	PASS	0
13REN960565.las	0	PASS	PASS	PASS	PASS	0
13REN960580.las	0	PASS	PASS	PASS	PASS	0
13REN960595.las	0	PASS	PASS	PASS	PASS	0
13REN960610.las	0	PASS	PASS	PASS	PASS	0
13REN960625.las	0	PASS	PASS	PASS	PASS	0
13REN960640.las	0	PASS	PASS	PASS	PASS	0
13REN960655.las	0	PASS	PASS	PASS	PASS	0
13REN960670.las	0	PASS	PASS	PASS	PASS	0
13REN960685.las	0	PASS	PASS	PASS	PASS	0
13REN960700.las	0	PASS	PASS	PASS	PASS	0
13REN960715.las	0	PASS	PASS	PASS	PASS	0
13REN960730.las	0	PASS	PASS	PASS	PASS	0
13REN960745.las	0	PASS	PASS	PASS	PASS	0
13REN960760.las	0	PASS	PASS	PASS	PASS	0
13REN960775.las	0	PASS	PASS	PASS	PASS	0

DPH-1.2 Report on ASPRS LAS File Format (Tiled Data) - File Integrity - continued

File	Number of Points Outside Extent	Offset To Point Data	Offset To EVLR	Number Of Points	Number of Points by Return	Number of Duplicate Points
13REN960790.las	0	PASS	PASS	PASS	PASS	0
13REN960805.las	0	PASS	PASS	PASS	PASS	0
13REN960820.las	0	PASS	PASS	PASS	PASS	0
13REN960835.las	0	PASS	PASS	PASS	PASS	0
13REN960850.las	0	PASS	PASS	PASS	PASS	0
13REN960865.las	0	PASS	PASS	PASS	PASS	0
13REN960880.las	0	PASS	PASS	PASS	PASS	0
13REN960895.las	0	PASS	PASS	PASS	PASS	0
13REN960910.las	0	PASS	PASS	PASS	PASS	0
13REN960925.las	0	PASS	PASS	PASS	PASS	0
13REN960940.las	0	PASS	PASS	PASS	PASS	0
13REN960955.las	0	PASS	PASS	PASS	PASS	0
13REN960970.las	0	PASS	PASS	PASS	PASS	0
13REN960985.las	0	PASS	PASS	PASS	PASS	0
13REN975400.las	0	PASS	PASS	PASS	PASS	0
13REN975415.las	0	PASS	PASS	PASS	PASS	0
13REN975430.las	0	PASS	PASS	PASS	PASS	0
13REN975445.las	0	PASS	PASS	PASS	PASS	0
13REN975460.las	0	PASS	PASS	PASS	PASS	0
13REN975475.las	0	PASS	PASS	PASS	PASS	0
13REN975490.las	0	PASS	PASS	PASS	PASS	0
13REN975505.las	0	PASS	PASS	PASS	PASS	0
13REN975520.las	0	PASS	PASS	PASS	PASS	0
13REN975535.las	0	PASS	PASS	PASS	PASS	0
13REN975550.las	0	PASS	PASS	PASS	PASS	0
13REN975565.las	0	PASS	PASS	PASS	PASS	0
13REN975580.las	0	PASS	PASS	PASS	PASS	0
13REN975595.las	0	PASS	PASS	PASS	PASS	0
13REN975610.las	0	PASS	PASS	PASS	PASS	0
13REN975625.las	0	PASS	PASS	PASS	PASS	0
13REN975640.las	0	PASS	PASS	PASS	PASS	0
13REN975655.las	0	PASS	PASS	PASS	PASS	0
13REN975670.las	0	PASS	PASS	PASS	PASS	0
13REN975685.las	0	PASS	PASS	PASS	PASS	0
13REN975700.las	0	PASS	PASS	PASS	PASS	0
13REN975715.las	0	PASS	PASS	PASS	PASS	0
13REN975730.las	0	PASS	PASS	PASS	PASS	0
13REN975745.las	0	PASS	PASS	PASS	PASS	0
13REN975760.las	0	PASS	PASS	PASS	PASS	0
13REN975775.las	0	PASS	PASS	PASS	PASS	0
13REN975790.las	0	PASS	PASS	PASS	PASS	0
13REN975805.las	0	PASS	PASS	PASS	PASS	0
13REN975820.las	0	PASS	PASS	PASS	PASS	0
13REN975835.las	0	PASS	PASS	PASS	PASS	0
13REN975850.las	0	PASS	PASS	PASS	PASS	0
13REN975865.las	0	PASS	PASS	PASS	PASS	0
13REN975880.las	0	PASS	PASS	PASS	PASS	0
13REN975895.las	0	PASS	PASS	PASS	PASS	0
13REN975910.las	0	PASS	PASS	PASS	PASS	0

DPH-1.2 Report on ASPRS LAS File Format (Tiled Data) - File Integrity - continued

File	Number of Points Outside Extent	Offset To Point Data	Offset To EVLR	Number Of Points	Number of Points by Return	Number of Duplicate Points
13REN975925.las	0	PASS	PASS	PASS	PASS	0
13REN975940.las	0	PASS	PASS	PASS	PASS	0
13REN975955.las	0	PASS	PASS	PASS	PASS	0
13REN975970.las	0	PASS	PASS	PASS	PASS	0
13REN975985.las	0	PASS	PASS	PASS	PASS	0
13REN990400.las	0	PASS	PASS	PASS	PASS	0
13REN990415.las	0	PASS	PASS	PASS	PASS	0
13REN990430.las	0	PASS	PASS	PASS	PASS	0
13REN990445.las	0	PASS	PASS	PASS	PASS	0
13REN990460.las	0	PASS	PASS	PASS	PASS	0
13REN990475.las	0	PASS	PASS	PASS	PASS	0
13REN990490.las	0	PASS	PASS	PASS	PASS	0
13REN990505.las	0	PASS	PASS	PASS	PASS	0
13REN990520.las	0	PASS	PASS	PASS	PASS	0
13REN990535.las	0	PASS	PASS	PASS	PASS	0
13REN990550.las	0	PASS	PASS	PASS	PASS	0
13REN990565.las	0	PASS	PASS	PASS	PASS	0
13REN990580.las	0	PASS	PASS	PASS	PASS	0
13REN990595.las	0	PASS	PASS	PASS	PASS	0
13REN990610.las	0	PASS	PASS	PASS	PASS	0
13REN990625.las	0	PASS	PASS	PASS	PASS	0
13REN990640.las	0	PASS	PASS	PASS	PASS	0
13REN990655.las	0	PASS	PASS	PASS	PASS	0
13REN990670.las	0	PASS	PASS	PASS	PASS	0
13REN990685.las	0	PASS	PASS	PASS	PASS	0
13REN990700.las	0	PASS	PASS	PASS	PASS	0
13REN990715.las	0	PASS	PASS	PASS	PASS	0
13REN990730.las	0	PASS	PASS	PASS	PASS	0
13REN990745.las	0	PASS	PASS	PASS	PASS	0
13REN990760.las	0	PASS	PASS	PASS	PASS	0
13REN990775.las	0	PASS	PASS	PASS	PASS	0
13REN990790.las	0	PASS	PASS	PASS	PASS	0
13REN990805.las	0	PASS	PASS	PASS	PASS	0
13REN990820.las	0	PASS	PASS	PASS	PASS	0
13REN990835.las	0	PASS	PASS	PASS	PASS	0
13REN990850.las	0	PASS	PASS	PASS	PASS	0
13REN990865.las	0	PASS	PASS	PASS	PASS	0
13REN990880.las	0	PASS	PASS	PASS	PASS	0
13REN990895.las	0	PASS	PASS	PASS	PASS	0
13REN990910.las	0	PASS	PASS	PASS	PASS	0
13REN990925.las	0	PASS	PASS	PASS	PASS	0
13REN990940.las	0	PASS	PASS	PASS	PASS	0
13REN990955.las	0	PASS	PASS	PASS	PASS	0
13REN990970.las	0	PASS	PASS	PASS	PASS	0
13REN990985.las	0	PASS	PASS	PASS	PASS	0
13REP840840.las	0	PASS	PASS	PASS	PASS	0
13REP840855.las	0	PASS	PASS	PASS	PASS	0
13REP840870.las	0	PASS	PASS	PASS	PASS	0
13REP840885.las	0	PASS	PASS	PASS	PASS	0

DPH-1.2 Report on ASPRS LAS File Format (Tiled Data) - File Integrity - continued

File	Number of Points Outside Extent	Offset To Point Data	Offset To EVLR	Number Of Points	Number of Points by Return	Number of Duplicate Points
13REP840900.las	0	PASS	PASS	PASS	PASS	0
13REP840915.las	0	PASS	PASS	PASS	PASS	0
13REP840930.las	0	PASS	PASS	PASS	PASS	0
13REP840945.las	0	PASS	PASS	PASS	PASS	0
13REP840960.las	0	PASS	PASS	PASS	PASS	0
13REP840975.las	0	PASS	PASS	PASS	PASS	0
13REP840990.las	0	PASS	PASS	PASS	PASS	0
13REP855000.las	0	PASS	PASS	PASS	PASS	0
13REP855015.las	0	PASS	PASS	PASS	PASS	0
13REP855030.las	0	PASS	PASS	PASS	PASS	0
13REP855045.las	0	PASS	PASS	PASS	PASS	0
13REP855060.las	0	PASS	PASS	PASS	PASS	0
13REP855075.las	0	PASS	PASS	PASS	PASS	0
13REP855090.las	0	PASS	PASS	PASS	PASS	0
13REP855105.las	0	PASS	PASS	PASS	PASS	0
13REP855120.las	0	PASS	PASS	PASS	PASS	0
13REP855135.las	0	PASS	PASS	PASS	PASS	0
13REP855150.las	0	PASS	PASS	PASS	PASS	0
13REP855165.las	0	PASS	PASS	PASS	PASS	0
13REP855180.las	0	PASS	PASS	PASS	PASS	0
13REP855195.las	0	PASS	PASS	PASS	PASS	0
13REP855210.las	0	PASS	PASS	PASS	PASS	0
13REP855225.las	0	PASS	PASS	PASS	PASS	0
13REP855240.las	0	PASS	PASS	PASS	PASS	0
13REP855255.las	0	PASS	PASS	PASS	PASS	0
13REP855270.las	0	PASS	PASS	PASS	PASS	0
13REP855285.las	0	PASS	PASS	PASS	PASS	0
13REP855300.las	0	PASS	PASS	PASS	PASS	0
13REP855315.las	0	PASS	PASS	PASS	PASS	0
13REP855330.las	0	PASS	PASS	PASS	PASS	0
13REP855345.las	0	PASS	PASS	PASS	PASS	0
13REP855360.las	0	PASS	PASS	PASS	PASS	0
13REP855375.las	0	PASS	PASS	PASS	PASS	0
13REP855390.las	0	PASS	PASS	PASS	PASS	0
13REP855405.las	0	PASS	PASS	PASS	PASS	0
13REP855420.las	0	PASS	PASS	PASS	PASS	0
13REP855435.las	0	PASS	PASS	PASS	PASS	0
13REP855450.las	0	PASS	PASS	PASS	PASS	0
13REP855465.las	0	PASS	PASS	PASS	PASS	0
13REP855480.las	0	PASS	PASS	PASS	PASS	0
13REP855495.las	0	PASS	PASS	PASS	PASS	0
13REP855510.las	0	PASS	PASS	PASS	PASS	0
13REP855525.las	0	PASS	PASS	PASS	PASS	0
13REP855540.las	0	PASS	PASS	PASS	PASS	0
13REP855555.las	0	PASS	PASS	PASS	PASS	0
13REP855570.las	0	PASS	PASS	PASS	PASS	0
13REP855585.las	0	PASS	PASS	PASS	PASS	0
13REP855600.las	0	PASS	PASS	PASS	PASS	0
13REP855615.las	0	PASS	PASS	PASS	PASS	0

DPH-1.2 Report on ASPRS LAS File Format (Tiled Data) - File Integrity - continued

File	Number of Points Outside Extent	Offset To Point Data	Offset To EVLR	Number Of Points	Number of Points by Return	Number of Duplicate Points
13REP855630.las	0	PASS	PASS	PASS	PASS	0
13REP855645.las	0	PASS	PASS	PASS	PASS	0
13REP855660.las	0	PASS	PASS	PASS	PASS	0
13REP855675.las	0	PASS	PASS	PASS	PASS	0
13REP855690.las	0	PASS	PASS	PASS	PASS	0
13REP855705.las	0	PASS	PASS	PASS	PASS	0
13REP855720.las	0	PASS	PASS	PASS	PASS	0
13REP855735.las	0	PASS	PASS	PASS	PASS	0
13REP855750.las	0	PASS	PASS	PASS	PASS	0
13REP855765.las	0	PASS	PASS	PASS	PASS	0
13REP855780.las	0	PASS	PASS	PASS	PASS	0
13REP855795.las	0	PASS	PASS	PASS	PASS	0
13REP855810.las	0	PASS	PASS	PASS	PASS	0
13REP855825.las	0	PASS	PASS	PASS	PASS	0
13REP855840.las	0	PASS	PASS	PASS	PASS	0
13REP855855.las	0	PASS	PASS	PASS	PASS	0
13REP855870.las	0	PASS	PASS	PASS	PASS	0
13REP855885.las	0	PASS	PASS	PASS	PASS	0
13REP855900.las	0	PASS	PASS	PASS	PASS	0
13REP855915.las	0	PASS	PASS	PASS	PASS	0
13REP855930.las	0	PASS	PASS	PASS	PASS	0
13REP855945.las	0	PASS	PASS	PASS	PASS	0
13REP855960.las	0	PASS	PASS	PASS	PASS	0
13REP855975.las	0	PASS	PASS	PASS	PASS	0
13REP855990.las	0	PASS	PASS	PASS	PASS	0
13REP870000.las	0	PASS	PASS	PASS	PASS	0
13REP870015.las	0	PASS	PASS	PASS	PASS	0
13REP870030.las	0	PASS	PASS	PASS	PASS	0
13REP870045.las	0	PASS	PASS	PASS	PASS	0
13REP870060.las	0	PASS	PASS	PASS	PASS	0
13REP870075.las	0	PASS	PASS	PASS	PASS	0
13REP870090.las	0	PASS	PASS	PASS	PASS	0
13REP870105.las	0	PASS	PASS	PASS	PASS	0
13REP870120.las	0	PASS	PASS	PASS	PASS	0
13REP870135.las	0	PASS	PASS	PASS	PASS	0
13REP870150.las	0	PASS	PASS	PASS	PASS	0
13REP870165.las	0	PASS	PASS	PASS	PASS	0
13REP870180.las	0	PASS	PASS	PASS	PASS	0
13REP870195.las	0	PASS	PASS	PASS	PASS	0
13REP870210.las	0	PASS	PASS	PASS	PASS	0
13REP870225.las	0	PASS	PASS	PASS	PASS	0
13REP870240.las	0	PASS	PASS	PASS	PASS	0
13REP870255.las	0	PASS	PASS	PASS	PASS	0
13REP870270.las	0	PASS	PASS	PASS	PASS	0
13REP870285.las	0	PASS	PASS	PASS	PASS	0
13REP870300.las	0	PASS	PASS	PASS	PASS	0
13REP870315.las	0	PASS	PASS	PASS	PASS	0
13REP870330.las	0	PASS	PASS	PASS	PASS	0
13REP870345.las	0	PASS	PASS	PASS	PASS	0

DPH-1.2 Report on ASPRS LAS File Format (Tiled Data) - File Integrity - continued

File	Number of Points Outside Extent	Offset To Point Data	Offset To EVLR	Number Of Points	Number of Points by Return	Number of Duplicate Points
13REP870360.las	0	PASS	PASS	PASS	PASS	0
13REP870375.las	0	PASS	PASS	PASS	PASS	0
13REP870390.las	0	PASS	PASS	PASS	PASS	0
13REP870405.las	0	PASS	PASS	PASS	PASS	0
13REP870420.las	0	PASS	PASS	PASS	PASS	0
13REP870435.las	0	PASS	PASS	PASS	PASS	0
13REP870450.las	0	PASS	PASS	PASS	PASS	0
13REP870465.las	0	PASS	PASS	PASS	PASS	0
13REP870480.las	0	PASS	PASS	PASS	PASS	0
13REP870495.las	0	PASS	PASS	PASS	PASS	0
13REP870510.las	0	PASS	PASS	PASS	PASS	0
13REP870525.las	0	PASS	PASS	PASS	PASS	0
13REP870540.las	0	PASS	PASS	PASS	PASS	0
13REP870555.las	0	PASS	PASS	PASS	PASS	0
13REP870570.las	0	PASS	PASS	PASS	PASS	0
13REP870585.las	0	PASS	PASS	PASS	PASS	0
13REP870600.las	0	PASS	PASS	PASS	PASS	0
13REP870615.las	0	PASS	PASS	PASS	PASS	0
13REP870630.las	0	PASS	PASS	PASS	PASS	0
13REP870645.las	0	PASS	PASS	PASS	PASS	0
13REP870660.las	0	PASS	PASS	PASS	PASS	0
13REP870675.las	0	PASS	PASS	PASS	PASS	0
13REP870690.las	0	PASS	PASS	PASS	PASS	0
13REP870705.las	0	PASS	PASS	PASS	PASS	0
13REP870720.las	0	PASS	PASS	PASS	PASS	0
13REP870735.las	0	PASS	PASS	PASS	PASS	0
13REP870750.las	0	PASS	PASS	PASS	PASS	0
13REP870765.las	0	PASS	PASS	PASS	PASS	0
13REP870780.las	0	PASS	PASS	PASS	PASS	0
13REP870795.las	0	PASS	PASS	PASS	PASS	0
13REP870810.las	0	PASS	PASS	PASS	PASS	0
13REP870825.las	0	PASS	PASS	PASS	PASS	0
13REP870840.las	0	PASS	PASS	PASS	PASS	0
13REP870855.las	0	PASS	PASS	PASS	PASS	0
13REP870870.las	0	PASS	PASS	PASS	PASS	0
13REP870885.las	0	PASS	PASS	PASS	PASS	0
13REP870900.las	0	PASS	PASS	PASS	PASS	0
13REP870915.las	0	PASS	PASS	PASS	PASS	0
13REP870930.las	0	PASS	PASS	PASS	PASS	0
13REP870945.las	0	PASS	PASS	PASS	PASS	0
13REP870960.las	0	PASS	PASS	PASS	PASS	0
13REP870975.las	0	PASS	PASS	PASS	PASS	0
13REP870990.las	0	PASS	PASS	PASS	PASS	0
13REP885000.las	0	PASS	PASS	PASS	PASS	0
13REP885015.las	0	PASS	PASS	PASS	PASS	0
13REP885030.las	0	PASS	PASS	PASS	PASS	0
13REP885045.las	0	PASS	PASS	PASS	PASS	0
13REP885060.las	0	PASS	PASS	PASS	PASS	0
13REP885075.las	0	PASS	PASS	PASS	PASS	0

DPH-1.2 Report on ASPRS LAS File Format (Tiled Data) - File Integrity - continued

File	Number of Points Outside Extent	Offset To Point Data	Offset To EVLR	Number Of Points	Number of Points by Return	Number of Duplicate Points
13REP885090.las	0	PASS	PASS	PASS	PASS	0
13REP885105.las	0	PASS	PASS	PASS	PASS	0
13REP885120.las	0	PASS	PASS	PASS	PASS	0
13REP885135.las	0	PASS	PASS	PASS	PASS	0
13REP885150.las	0	PASS	PASS	PASS	PASS	0
13REP885165.las	0	PASS	PASS	PASS	PASS	0
13REP885180.las	0	PASS	PASS	PASS	PASS	0
13REP885195.las	0	PASS	PASS	PASS	PASS	0
13REP885210.las	0	PASS	PASS	PASS	PASS	0
13REP885225.las	0	PASS	PASS	PASS	PASS	0
13REP885240.las	0	PASS	PASS	PASS	PASS	0
13REP885255.las	0	PASS	PASS	PASS	PASS	0
13REP885270.las	0	PASS	PASS	PASS	PASS	0
13REP885285.las	0	PASS	PASS	PASS	PASS	0
13REP885300.las	0	PASS	PASS	PASS	PASS	0
13REP885315.las	0	PASS	PASS	PASS	PASS	0
13REP885330.las	0	PASS	PASS	PASS	PASS	0
13REP885345.las	0	PASS	PASS	PASS	PASS	0
13REP885360.las	0	PASS	PASS	PASS	PASS	0
13REP885375.las	0	PASS	PASS	PASS	PASS	0
13REP885390.las	0	PASS	PASS	PASS	PASS	0
13REP885405.las	0	PASS	PASS	PASS	PASS	0
13REP885420.las	0	PASS	PASS	PASS	PASS	0
13REP885435.las	0	PASS	PASS	PASS	PASS	0
13REP885450.las	0	PASS	PASS	PASS	PASS	0
13REP885465.las	0	PASS	PASS	PASS	PASS	0
13REP885480.las	0	PASS	PASS	PASS	PASS	0
13REP885495.las	0	PASS	PASS	PASS	PASS	0
13REP885510.las	0	PASS	PASS	PASS	PASS	0
13REP885525.las	0	PASS	PASS	PASS	PASS	0
13REP885540.las	0	PASS	PASS	PASS	PASS	0
13REP885555.las	0	PASS	PASS	PASS	PASS	0
13REP885570.las	0	PASS	PASS	PASS	PASS	0
13REP885585.las	0	PASS	PASS	PASS	PASS	0
13REP885600.las	0	PASS	PASS	PASS	PASS	0
13REP885615.las	0	PASS	PASS	PASS	PASS	0
13REP885630.las	0	PASS	PASS	PASS	PASS	0
13REP885645.las	0	PASS	PASS	PASS	PASS	0
13REP885660.las	0	PASS	PASS	PASS	PASS	0
13REP885675.las	0	PASS	PASS	PASS	PASS	0
13REP885690.las	0	PASS	PASS	PASS	PASS	0
13REP885705.las	0	PASS	PASS	PASS	PASS	0
13REP885720.las	0	PASS	PASS	PASS	PASS	0
13REP885735.las	0	PASS	PASS	PASS	PASS	0
13REP885750.las	0	PASS	PASS	PASS	PASS	0
13REP885765.las	0	PASS	PASS	PASS	PASS	0
13REP885780.las	0	PASS	PASS	PASS	PASS	0
13REP885795.las	0	PASS	PASS	PASS	PASS	0
13REP885810.las	0	PASS	PASS	PASS	PASS	0

DPH-1.2 Report on ASPRS LAS File Format (Tiled Data) - File Integrity - continued

File	Number of Points Outside Extent	Offset To Point Data	Offset To EVLR	Number Of Points	Number of Points by Return	Number of Duplicate Points
13REP885825.las	0	PASS	PASS	PASS	PASS	0
13REP885840.las	0	PASS	PASS	PASS	PASS	0
13REP885855.las	0	PASS	PASS	PASS	PASS	0
13REP885870.las	0	PASS	PASS	PASS	PASS	0
13REP885885.las	0	PASS	PASS	PASS	PASS	0
13REP885900.las	0	PASS	PASS	PASS	PASS	0
13REP885915.las	0	PASS	PASS	PASS	PASS	0
13REP885930.las	0	PASS	PASS	PASS	PASS	0
13REP885945.las	0	PASS	PASS	PASS	PASS	0
13REP885960.las	0	PASS	PASS	PASS	PASS	0
13REP885975.las	0	PASS	PASS	PASS	PASS	0
13REP885990.las	0	PASS	PASS	PASS	PASS	0
13REP900000.las	0	PASS	PASS	PASS	PASS	0
13REP900015.las	0	PASS	PASS	PASS	PASS	0
13REP900030.las	0	PASS	PASS	PASS	PASS	0
13REP900045.las	0	PASS	PASS	PASS	PASS	0
13REP900060.las	0	PASS	PASS	PASS	PASS	0
13REP900075.las	0	PASS	PASS	PASS	PASS	0
13REP900090.las	0	PASS	PASS	PASS	PASS	0
13REP900105.las	0	PASS	PASS	PASS	PASS	0
13REP900120.las	0	PASS	PASS	PASS	PASS	0
13REP900135.las	0	PASS	PASS	PASS	PASS	0
13REP900150.las	0	PASS	PASS	PASS	PASS	0
13REP900165.las	0	PASS	PASS	PASS	PASS	0
13REP900180.las	0	PASS	PASS	PASS	PASS	0
13REP900195.las	0	PASS	PASS	PASS	PASS	0
13REP900210.las	0	PASS	PASS	PASS	PASS	0
13REP900225.las	0	PASS	PASS	PASS	PASS	0
13REP900240.las	0	PASS	PASS	PASS	PASS	0
13REP900255.las	0	PASS	PASS	PASS	PASS	0
13REP900270.las	0	PASS	PASS	PASS	PASS	0
13REP900285.las	0	PASS	PASS	PASS	PASS	0
13REP900300.las	0	PASS	PASS	PASS	PASS	0
13REP900315.las	0	PASS	PASS	PASS	PASS	0
13REP900330.las	0	PASS	PASS	PASS	PASS	0
13REP900345.las	0	PASS	PASS	PASS	PASS	0
13REP900360.las	0	PASS	PASS	PASS	PASS	0
13REP900375.las	0	PASS	PASS	PASS	PASS	0
13REP900390.las	0	PASS	PASS	PASS	PASS	0
13REP900405.las	0	PASS	PASS	PASS	PASS	0
13REP900420.las	0	PASS	PASS	PASS	PASS	0
13REP900435.las	0	PASS	PASS	PASS	PASS	0
13REP900450.las	0	PASS	PASS	PASS	PASS	0
13REP900465.las	0	PASS	PASS	PASS	PASS	0
13REP900480.las	0	PASS	PASS	PASS	PASS	0
13REP900495.las	0	PASS	PASS	PASS	PASS	0
13REP900510.las	0	PASS	PASS	PASS	PASS	0
13REP900525.las	0	PASS	PASS	PASS	PASS	0
13REP900540.las	0	PASS	PASS	PASS	PASS	0

DPH-1.2 Report on ASPRS LAS File Format (Tiled Data) - File Integrity - continued

File	Number of Points Outside Extent	Offset To Point Data	Offset To EVLR	Number Of Points	Number of Points by Return	Number of Duplicate Points
13REP900555.las	0	PASS	PASS	PASS	PASS	0
13REP900570.las	0	PASS	PASS	PASS	PASS	0
13REP900585.las	0	PASS	PASS	PASS	PASS	0
13REP900600.las	0	PASS	PASS	PASS	PASS	0
13REP900615.las	0	PASS	PASS	PASS	PASS	0
13REP900630.las	0	PASS	PASS	PASS	PASS	0
13REP900645.las	0	PASS	PASS	PASS	PASS	0
13REP900660.las	0	PASS	PASS	PASS	PASS	0
13REP900675.las	0	PASS	PASS	PASS	PASS	0
13REP900690.las	0	PASS	PASS	PASS	PASS	0
13REP900705.las	0	PASS	PASS	PASS	PASS	0
13REP900720.las	0	PASS	PASS	PASS	PASS	0
13REP900735.las	0	PASS	PASS	PASS	PASS	0
13REP900750.las	0	PASS	PASS	PASS	PASS	0
13REP900765.las	0	PASS	PASS	PASS	PASS	0
13REP900780.las	0	PASS	PASS	PASS	PASS	0
13REP900795.las	0	PASS	PASS	PASS	PASS	0
13REP900810.las	0	PASS	PASS	PASS	PASS	0
13REP900825.las	0	PASS	PASS	PASS	PASS	0
13REP900840.las	0	PASS	PASS	PASS	PASS	0
13REP900855.las	0	PASS	PASS	PASS	PASS	0
13REP900870.las	0	PASS	PASS	PASS	PASS	0
13REP900885.las	0	PASS	PASS	PASS	PASS	0
13REP900900.las	0	PASS	PASS	PASS	PASS	0
13REP900915.las	0	PASS	PASS	PASS	PASS	0
13REP900930.las	0	PASS	PASS	PASS	PASS	0
13REP900945.las	0	PASS	PASS	PASS	PASS	0
13REP900960.las	0	PASS	PASS	PASS	PASS	0
13REP900975.las	0	PASS	PASS	PASS	PASS	0
13REP900990.las	0	PASS	PASS	PASS	PASS	0
13REP915000.las	0	PASS	PASS	PASS	PASS	0
13REP915015.las	0	PASS	PASS	PASS	PASS	0
13REP915030.las	0	PASS	PASS	PASS	PASS	0
13REP915045.las	0	PASS	PASS	PASS	PASS	0
13REP915060.las	0	PASS	PASS	PASS	PASS	0
13REP915075.las	0	PASS	PASS	PASS	PASS	0
13REP915090.las	0	PASS	PASS	PASS	PASS	0
13REP915105.las	0	PASS	PASS	PASS	PASS	0
13REP915120.las	0	PASS	PASS	PASS	PASS	0
13REP915135.las	0	PASS	PASS	PASS	PASS	0
13REP915150.las	0	PASS	PASS	PASS	PASS	0
13REP915165.las	0	PASS	PASS	PASS	PASS	0
13REP915180.las	0	PASS	PASS	PASS	PASS	0
13REP915195.las	0	PASS	PASS	PASS	PASS	0
13REP915210.las	0	PASS	PASS	PASS	PASS	0
13REP915225.las	0	PASS	PASS	PASS	PASS	0
13REP915240.las	0	PASS	PASS	PASS	PASS	0
13REP915255.las	0	PASS	PASS	PASS	PASS	0
13REP915270.las	0	PASS	PASS	PASS	PASS	0

DPH-1.2 Report on ASPRS LAS File Format (Tiled Data) - File Integrity - continued

File	Number of Points Outside Extent	Offset To Point Data	Offset To EVLR	Number Of Points	Number of Points by Return	Number of Duplicate Points
13REP915285.las	0	PASS	PASS	PASS	PASS	0
13REP915300.las	0	PASS	PASS	PASS	PASS	0
13REP915315.las	0	PASS	PASS	PASS	PASS	0
13REP915330.las	0	PASS	PASS	PASS	PASS	0
13REP915345.las	0	PASS	PASS	PASS	PASS	0
13REP915360.las	0	PASS	PASS	PASS	PASS	0
13REP915375.las	0	PASS	PASS	PASS	PASS	0
13REP915390.las	0	PASS	PASS	PASS	PASS	0
13REP915405.las	0	PASS	PASS	PASS	PASS	0
13REP915420.las	0	PASS	PASS	PASS	PASS	0
13REP915435.las	0	PASS	PASS	PASS	PASS	0
13REP915450.las	0	PASS	PASS	PASS	PASS	0
13REP915465.las	0	PASS	PASS	PASS	PASS	0
13REP915480.las	0	PASS	PASS	PASS	PASS	0
13REP915495.las	0	PASS	PASS	PASS	PASS	0
13REP915510.las	0	PASS	PASS	PASS	PASS	0
13REP915525.las	0	PASS	PASS	PASS	PASS	0
13REP915540.las	0	PASS	PASS	PASS	PASS	0
13REP915555.las	0	PASS	PASS	PASS	PASS	0
13REP915570.las	0	PASS	PASS	PASS	PASS	0
13REP915585.las	0	PASS	PASS	PASS	PASS	0
13REP915600.las	0	PASS	PASS	PASS	PASS	0
13REP915615.las	0	PASS	PASS	PASS	PASS	0
13REP915630.las	0	PASS	PASS	PASS	PASS	0
13REP915645.las	0	PASS	PASS	PASS	PASS	0
13REP915660.las	0	PASS	PASS	PASS	PASS	0
13REP915675.las	0	PASS	PASS	PASS	PASS	0
13REP915690.las	0	PASS	PASS	PASS	PASS	0
13REP915705.las	0	PASS	PASS	PASS	PASS	0
13REP915720.las	0	PASS	PASS	PASS	PASS	0
13REP915735.las	0	PASS	PASS	PASS	PASS	0
13REP915750.las	0	PASS	PASS	PASS	PASS	0
13REP915765.las	0	PASS	PASS	PASS	PASS	0
13REP915780.las	0	PASS	PASS	PASS	PASS	0
13REP915795.las	0	PASS	PASS	PASS	PASS	0
13REP915810.las	0	PASS	PASS	PASS	PASS	0
13REP915825.las	0	PASS	PASS	PASS	PASS	0
13REP915840.las	0	PASS	PASS	PASS	PASS	0
13REP915855.las	0	PASS	PASS	PASS	PASS	0
13REP915870.las	0	PASS	PASS	PASS	PASS	0
13REP915885.las	0	PASS	PASS	PASS	PASS	0
13REP915900.las	0	PASS	PASS	PASS	PASS	0
13REP915915.las	0	PASS	PASS	PASS	PASS	0
13REP915930.las	0	PASS	PASS	PASS	PASS	0
13REP915945.las	0	PASS	PASS	PASS	PASS	0
13REP915960.las	0	PASS	PASS	PASS	PASS	0
13REP915975.las	0	PASS	PASS	PASS	PASS	0
13REP915990.las	0	PASS	PASS	PASS	PASS	0
13REP930000.las	0	PASS	PASS	PASS	PASS	0

DPH-1.2 Report on ASPRS LAS File Format (Tiled Data) - File Integrity - continued

File	Number of Points Outside Extent	Offset To Point Data	Offset To EVLR	Number Of Points	Number of Points by Return	Number of Duplicate Points
13REP930015.las	0	PASS	PASS	PASS	PASS	0
13REP930030.las	0	PASS	PASS	PASS	PASS	0
13REP930045.las	0	PASS	PASS	PASS	PASS	0
13REP930060.las	0	PASS	PASS	PASS	PASS	0
13REP930075.las	0	PASS	PASS	PASS	PASS	0
13REP930090.las	0	PASS	PASS	PASS	PASS	0
13REP930105.las	0	PASS	PASS	PASS	PASS	0
13REP930120.las	0	PASS	PASS	PASS	PASS	0
13REP930135.las	0	PASS	PASS	PASS	PASS	0
13REP930150.las	0	PASS	PASS	PASS	PASS	0
13REP930165.las	0	PASS	PASS	PASS	PASS	0
13REP930180.las	0	PASS	PASS	PASS	PASS	0
13REP930195.las	0	PASS	PASS	PASS	PASS	0
13REP930210.las	0	PASS	PASS	PASS	PASS	0
13REP930225.las	0	PASS	PASS	PASS	PASS	0
13REP930240.las	0	PASS	PASS	PASS	PASS	0
13REP930255.las	0	PASS	PASS	PASS	PASS	0
13REP930270.las	0	PASS	PASS	PASS	PASS	0
13REP930285.las	0	PASS	PASS	PASS	PASS	0
13REP930300.las	0	PASS	PASS	PASS	PASS	0
13REP930315.las	0	PASS	PASS	PASS	PASS	0
13REP930330.las	0	PASS	PASS	PASS	PASS	0
13REP930345.las	0	PASS	PASS	PASS	PASS	0
13REP930360.las	0	PASS	PASS	PASS	PASS	0
13REP930375.las	0	PASS	PASS	PASS	PASS	0
13REP930390.las	0	PASS	PASS	PASS	PASS	0
13REP930405.las	0	PASS	PASS	PASS	PASS	0
13REP930420.las	0	PASS	PASS	PASS	PASS	0
13REP930435.las	0	PASS	PASS	PASS	PASS	0
13REP930450.las	0	PASS	PASS	PASS	PASS	0
13REP930465.las	0	PASS	PASS	PASS	PASS	0
13REP930480.las	0	PASS	PASS	PASS	PASS	0
13REP930495.las	0	PASS	PASS	PASS	PASS	0
13REP930510.las	0	PASS	PASS	PASS	PASS	0
13REP930525.las	0	PASS	PASS	PASS	PASS	0
13REP930540.las	0	PASS	PASS	PASS	PASS	0
13REP930555.las	0	PASS	PASS	PASS	PASS	0
13REP930570.las	0	PASS	PASS	PASS	PASS	0
13REP930585.las	0	PASS	PASS	PASS	PASS	0
13REP930600.las	0	PASS	PASS	PASS	PASS	0
13REP930615.las	0	PASS	PASS	PASS	PASS	0
13REP930630.las	0	PASS	PASS	PASS	PASS	0
13REP930645.las	0	PASS	PASS	PASS	PASS	0
13REP930660.las	0	PASS	PASS	PASS	PASS	0
13REP930675.las	0	PASS	PASS	PASS	PASS	0
13REP930690.las	0	PASS	PASS	PASS	PASS	0
13REP930705.las	0	PASS	PASS	PASS	PASS	0
13REP930720.las	0	PASS	PASS	PASS	PASS	0
13REP930735.las	0	PASS	PASS	PASS	PASS	0

DPH-1.2 Report on ASPRS LAS File Format (Tiled Data) - File Integrity - continued

File	Number of Points Outside Extent	Offset To Point Data	Offset To EVLR	Number Of Points	Number of Points by Return	Number of Duplicate Points
13REP930750.las	0	PASS	PASS	PASS	PASS	0
13REP930765.las	0	PASS	PASS	PASS	PASS	0
13REP930780.las	0	PASS	PASS	PASS	PASS	0
13REP930795.las	0	PASS	PASS	PASS	PASS	0
13REP930810.las	0	PASS	PASS	PASS	PASS	0
13REP930825.las	0	PASS	PASS	PASS	PASS	0
13REP930840.las	0	PASS	PASS	PASS	PASS	0
13REP930855.las	0	PASS	PASS	PASS	PASS	0
13REP930870.las	0	PASS	PASS	PASS	PASS	0
13REP930885.las	0	PASS	PASS	PASS	PASS	0
13REP930900.las	0	PASS	PASS	PASS	PASS	0
13REP930915.las	0	PASS	PASS	PASS	PASS	0
13REP930930.las	0	PASS	PASS	PASS	PASS	0
13REP930945.las	0	PASS	PASS	PASS	PASS	0
13REP930960.las	0	PASS	PASS	PASS	PASS	0
13REP930975.las	0	PASS	PASS	PASS	PASS	0
13REP930990.las	0	PASS	PASS	PASS	PASS	0
13REP945000.las	0	PASS	PASS	PASS	PASS	0
13REP945015.las	0	PASS	PASS	PASS	PASS	0
13REP945030.las	0	PASS	PASS	PASS	PASS	0
13REP945045.las	0	PASS	PASS	PASS	PASS	0
13REP945060.las	0	PASS	PASS	PASS	PASS	0
13REP945075.las	0	PASS	PASS	PASS	PASS	0
13REP945090.las	0	PASS	PASS	PASS	PASS	0
13REP945105.las	0	PASS	PASS	PASS	PASS	0
13REP945120.las	0	PASS	PASS	PASS	PASS	0
13REP945135.las	0	PASS	PASS	PASS	PASS	0
13REP945150.las	0	PASS	PASS	PASS	PASS	0
13REP945165.las	0	PASS	PASS	PASS	PASS	0
13REP945180.las	0	PASS	PASS	PASS	PASS	0
13REP945195.las	0	PASS	PASS	PASS	PASS	0
13REP945210.las	0	PASS	PASS	PASS	PASS	0
13REP945225.las	0	PASS	PASS	PASS	PASS	0
13REP945240.las	0	PASS	PASS	PASS	PASS	0
13REP945255.las	0	PASS	PASS	PASS	PASS	0
13REP945270.las	0	PASS	PASS	PASS	PASS	0
13REP945285.las	0	PASS	PASS	PASS	PASS	0
13REP945300.las	0	PASS	PASS	PASS	PASS	0
13REP945315.las	0	PASS	PASS	PASS	PASS	0
13REP945330.las	0	PASS	PASS	PASS	PASS	0
13REP945345.las	0	PASS	PASS	PASS	PASS	0
13REP945360.las	0	PASS	PASS	PASS	PASS	0
13REP945375.las	0	PASS	PASS	PASS	PASS	0
13REP945390.las	0	PASS	PASS	PASS	PASS	0
13REP945405.las	0	PASS	PASS	PASS	PASS	0
13REP945420.las	0	PASS	PASS	PASS	PASS	0
13REP945435.las	0	PASS	PASS	PASS	PASS	0
13REP945450.las	0	PASS	PASS	PASS	PASS	0
13REP945465.las	0	PASS	PASS	PASS	PASS	0

DPH-1.2 Report on ASPRS LAS File Format (Tiled Data) - File Integrity - continued

File	Number of Points Outside Extent	Offset To Point Data	Offset To EVLR	Number Of Points	Number of Points by Return	Number of Duplicate Points
13REP945480.las	0	PASS	PASS	PASS	PASS	0
13REP945495.las	0	PASS	PASS	PASS	PASS	0
13REP945510.las	0	PASS	PASS	PASS	PASS	0
13REP945525.las	0	PASS	PASS	PASS	PASS	0
13REP945540.las	0	PASS	PASS	PASS	PASS	0
13REP945555.las	0	PASS	PASS	PASS	PASS	0
13REP945570.las	0	PASS	PASS	PASS	PASS	0
13REP945585.las	0	PASS	PASS	PASS	PASS	0
13REP945600.las	0	PASS	PASS	PASS	PASS	0
13REP945615.las	0	PASS	PASS	PASS	PASS	0
13REP945630.las	0	PASS	PASS	PASS	PASS	0
13REP945645.las	0	PASS	PASS	PASS	PASS	0
13REP945660.las	0	PASS	PASS	PASS	PASS	0
13REP945675.las	0	PASS	PASS	PASS	PASS	0
13REP945690.las	0	PASS	PASS	PASS	PASS	0
13REP945705.las	0	PASS	PASS	PASS	PASS	0
13REP945720.las	0	PASS	PASS	PASS	PASS	0
13REP945735.las	0	PASS	PASS	PASS	PASS	0
13REP945750.las	0	PASS	PASS	PASS	PASS	0
13REP945765.las	0	PASS	PASS	PASS	PASS	0
13REP945780.las	0	PASS	PASS	PASS	PASS	0
13REP945795.las	0	PASS	PASS	PASS	PASS	0
13REP945810.las	0	PASS	PASS	PASS	PASS	0
13REP945825.las	0	PASS	PASS	PASS	PASS	0
13REP945840.las	0	PASS	PASS	PASS	PASS	0
13REP945855.las	0	PASS	PASS	PASS	PASS	0
13REP945870.las	0	PASS	PASS	PASS	PASS	0
13REP945885.las	0	PASS	PASS	PASS	PASS	0
13REP945900.las	0	PASS	PASS	PASS	PASS	0
13REP945915.las	0	PASS	PASS	PASS	PASS	0
13REP945930.las	0	PASS	PASS	PASS	PASS	0
13REP945945.las	0	PASS	PASS	PASS	PASS	0
13REP945960.las	0	PASS	PASS	PASS	PASS	0
13REP945975.las	0	PASS	PASS	PASS	PASS	0
13REP945990.las	0	PASS	PASS	PASS	PASS	0
13REP960000.las	0	PASS	PASS	PASS	PASS	0
13REP960015.las	0	PASS	PASS	PASS	PASS	0
13REP960030.las	0	PASS	PASS	PASS	PASS	0
13REP960045.las	0	PASS	PASS	PASS	PASS	0
13REP960060.las	0	PASS	PASS	PASS	PASS	0
13REP960075.las	0	PASS	PASS	PASS	PASS	0
13REP960090.las	0	PASS	PASS	PASS	PASS	0
13REP960105.las	0	PASS	PASS	PASS	PASS	0
13REP960120.las	0	PASS	PASS	PASS	PASS	0
13REP960135.las	0	PASS	PASS	PASS	PASS	0
13REP960150.las	0	PASS	PASS	PASS	PASS	0
13REP960165.las	0	PASS	PASS	PASS	PASS	0
13REP960180.las	0	PASS	PASS	PASS	PASS	0
13REP960195.las	0	PASS	PASS	PASS	PASS	0

DPH-1.2 Report on ASPRS LAS File Format (Tiled Data) - File Integrity - continued

File	Number of Points Outside Extent	Offset To Point Data	Offset To EVLR	Number Of Points	Number of Points by Return	Number of Duplicate Points
13REP960210.las	0	PASS	PASS	PASS	PASS	0
13REP960225.las	0	PASS	PASS	PASS	PASS	0
13REP960240.las	0	PASS	PASS	PASS	PASS	0
13REP960255.las	0	PASS	PASS	PASS	PASS	0
13REP960270.las	0	PASS	PASS	PASS	PASS	0
13REP960285.las	0	PASS	PASS	PASS	PASS	0
13REP960300.las	0	PASS	PASS	PASS	PASS	0
13REP960315.las	0	PASS	PASS	PASS	PASS	0
13REP960330.las	0	PASS	PASS	PASS	PASS	0
13REP960345.las	0	PASS	PASS	PASS	PASS	0
13REP960360.las	0	PASS	PASS	PASS	PASS	0
13REP960375.las	0	PASS	PASS	PASS	PASS	0
13REP960390.las	0	PASS	PASS	PASS	PASS	0
13REP960405.las	0	PASS	PASS	PASS	PASS	0
13REP960420.las	0	PASS	PASS	PASS	PASS	0
13REP960435.las	0	PASS	PASS	PASS	PASS	0
13REP960450.las	0	PASS	PASS	PASS	PASS	0
13REP960465.las	0	PASS	PASS	PASS	PASS	0
13REP960480.las	0	PASS	PASS	PASS	PASS	0
13REP960495.las	0	PASS	PASS	PASS	PASS	0
13REP960510.las	0	PASS	PASS	PASS	PASS	0
13REP960525.las	0	PASS	PASS	PASS	PASS	0
13REP960540.las	0	PASS	PASS	PASS	PASS	0
13REP960555.las	0	PASS	PASS	PASS	PASS	0
13REP960570.las	0	PASS	PASS	PASS	PASS	0
13REP960585.las	0	PASS	PASS	PASS	PASS	0
13REP960600.las	0	PASS	PASS	PASS	PASS	0
13REP960615.las	0	PASS	PASS	PASS	PASS	0
13REP960630.las	0	PASS	PASS	PASS	PASS	0
13REP960645.las	0	PASS	PASS	PASS	PASS	0
13REP960660.las	0	PASS	PASS	PASS	PASS	0
13REP960675.las	0	PASS	PASS	PASS	PASS	0
13REP960690.las	0	PASS	PASS	PASS	PASS	0
13REP960705.las	0	PASS	PASS	PASS	PASS	0
13REP960720.las	0	PASS	PASS	PASS	PASS	0
13REP960735.las	0	PASS	PASS	PASS	PASS	0
13REP960750.las	0	PASS	PASS	PASS	PASS	0
13REP960765.las	0	PASS	PASS	PASS	PASS	0
13REP960780.las	0	PASS	PASS	PASS	PASS	0
13REP960795.las	0	PASS	PASS	PASS	PASS	0
13REP960810.las	0	PASS	PASS	PASS	PASS	0
13REP960825.las	0	PASS	PASS	PASS	PASS	0
13REP960840.las	0	PASS	PASS	PASS	PASS	0
13REP960855.las	0	PASS	PASS	PASS	PASS	0
13REP960870.las	0	PASS	PASS	PASS	PASS	0
13REP960885.las	0	PASS	PASS	PASS	PASS	0
13REP960900.las	0	PASS	PASS	PASS	PASS	0
13REP960915.las	0	PASS	PASS	PASS	PASS	0
13REP960930.las	0	PASS	PASS	PASS	PASS	0

DPH-1.2 Report on ASPRS LAS File Format (Tiled Data) - File Integrity - continued

File	Number of Points Outside Extent	Offset To Point Data	Offset To EVLR	Number Of Points	Number of Points by Return	Number of Duplicate Points
13REP960945.las	0	PASS	PASS	PASS	PASS	0
13REP960960.las	0	PASS	PASS	PASS	PASS	0
13REP960975.las	0	PASS	PASS	PASS	PASS	0
13REP960990.las	0	PASS	PASS	PASS	PASS	0
13REP975000.las	0	PASS	PASS	PASS	PASS	0
13REP975015.las	0	PASS	PASS	PASS	PASS	0
13REP975030.las	0	PASS	PASS	PASS	PASS	0
13REP975045.las	0	PASS	PASS	PASS	PASS	0
13REP975060.las	0	PASS	PASS	PASS	PASS	0
13REP975075.las	0	PASS	PASS	PASS	PASS	0
13REP975090.las	0	PASS	PASS	PASS	PASS	0
13REP975105.las	0	PASS	PASS	PASS	PASS	0
13REP975120.las	0	PASS	PASS	PASS	PASS	0
13REP975135.las	0	PASS	PASS	PASS	PASS	0
13REP975150.las	0	PASS	PASS	PASS	PASS	0
13REP975165.las	0	PASS	PASS	PASS	PASS	0
13REP975180.las	0	PASS	PASS	PASS	PASS	0
13REP975195.las	0	PASS	PASS	PASS	PASS	0
13REP975210.las	0	PASS	PASS	PASS	PASS	0
13REP975225.las	0	PASS	PASS	PASS	PASS	0
13REP975240.las	0	PASS	PASS	PASS	PASS	0
13REP975255.las	0	PASS	PASS	PASS	PASS	0
13REP975270.las	0	PASS	PASS	PASS	PASS	0
13REP975285.las	0	PASS	PASS	PASS	PASS	0
13REP975300.las	0	PASS	PASS	PASS	PASS	0
13REP975315.las	0	PASS	PASS	PASS	PASS	0
13REP975330.las	0	PASS	PASS	PASS	PASS	0
13REP975345.las	0	PASS	PASS	PASS	PASS	0
13REP975360.las	0	PASS	PASS	PASS	PASS	0
13REP975375.las	0	PASS	PASS	PASS	PASS	0
13REP975390.las	0	PASS	PASS	PASS	PASS	0
13REP975405.las	0	PASS	PASS	PASS	PASS	0
13REP975420.las	0	PASS	PASS	PASS	PASS	0
13REP975435.las	0	PASS	PASS	PASS	PASS	0
13REP975450.las	0	PASS	PASS	PASS	PASS	0
13REP975465.las	0	PASS	PASS	PASS	PASS	0
13REP975480.las	0	PASS	PASS	PASS	PASS	0
13REP975495.las	0	PASS	PASS	PASS	PASS	0
13REP975510.las	0	PASS	PASS	PASS	PASS	0
13REP975525.las	0	PASS	PASS	PASS	PASS	0
13REP975540.las	0	PASS	PASS	PASS	PASS	0
13REP975555.las	0	PASS	PASS	PASS	PASS	0
13REP975570.las	0	PASS	PASS	PASS	PASS	0
13REP975585.las	0	PASS	PASS	PASS	PASS	0
13REP975600.las	0	PASS	PASS	PASS	PASS	0
13REP975615.las	0	PASS	PASS	PASS	PASS	0
13REP975630.las	0	PASS	PASS	PASS	PASS	0
13REP975645.las	0	PASS	PASS	PASS	PASS	0
13REP975660.las	0	PASS	PASS	PASS	PASS	0

DPH-1.2 Report on ASPRS LAS File Format (Tiled Data) - File Integrity - continued

File	Number of Points Outside Extent	Offset To Point Data	Offset To EVLR	Number Of Points	Number of Points by Return	Number of Duplicate Points
13REP975675.las	0	PASS	PASS	PASS	PASS	0
13REP975690.las	0	PASS	PASS	PASS	PASS	0
13REP975705.las	0	PASS	PASS	PASS	PASS	0
13REP975720.las	0	PASS	PASS	PASS	PASS	0
13REP975735.las	0	PASS	PASS	PASS	PASS	0
13REP975750.las	0	PASS	PASS	PASS	PASS	0
13REP975765.las	0	PASS	PASS	PASS	PASS	0
13REP975780.las	0	PASS	PASS	PASS	PASS	0
13REP975795.las	0	PASS	PASS	PASS	PASS	0
13REP975810.las	0	PASS	PASS	PASS	PASS	0
13REP975825.las	0	PASS	PASS	PASS	PASS	0
13REP975840.las	0	PASS	PASS	PASS	PASS	0
13REP975855.las	0	PASS	PASS	PASS	PASS	0
13REP975870.las	0	PASS	PASS	PASS	PASS	0
13REP975885.las	0	PASS	PASS	PASS	PASS	0
13REP975900.las	0	PASS	PASS	PASS	PASS	0
13REP975915.las	0	PASS	PASS	PASS	PASS	0
13REP975930.las	0	PASS	PASS	PASS	PASS	0
13REP975945.las	0	PASS	PASS	PASS	PASS	0
13REP975960.las	0	PASS	PASS	PASS	PASS	0
13REP975975.las	0	PASS	PASS	PASS	PASS	0
13REP975990.las	0	PASS	PASS	PASS	PASS	0
13REP990000.las	0	PASS	PASS	PASS	PASS	0
13REP990015.las	0	PASS	PASS	PASS	PASS	0
13REP990030.las	0	PASS	PASS	PASS	PASS	0
13REP990045.las	0	PASS	PASS	PASS	PASS	0
13REP990060.las	0	PASS	PASS	PASS	PASS	0
13REP990075.las	0	PASS	PASS	PASS	PASS	0
13REP990090.las	0	PASS	PASS	PASS	PASS	0
13REP990105.las	0	PASS	PASS	PASS	PASS	0
13REP990120.las	0	PASS	PASS	PASS	PASS	0
13REP990135.las	0	PASS	PASS	PASS	PASS	0
13REP990150.las	0	PASS	PASS	PASS	PASS	0
13REP990165.las	0	PASS	PASS	PASS	PASS	0
13REP990180.las	0	PASS	PASS	PASS	PASS	0
13REP990195.las	0	PASS	PASS	PASS	PASS	0
13REP990210.las	0	PASS	PASS	PASS	PASS	0
13REP990225.las	0	PASS	PASS	PASS	PASS	0
13REP990240.las	0	PASS	PASS	PASS	PASS	0
13REP990255.las	0	PASS	PASS	PASS	PASS	0
13REP990270.las	0	PASS	PASS	PASS	PASS	0
13REP990285.las	0	PASS	PASS	PASS	PASS	0
13REP990300.las	0	PASS	PASS	PASS	PASS	0
13REP990315.las	0	PASS	PASS	PASS	PASS	0
13REP990330.las	0	PASS	PASS	PASS	PASS	0
13REP990345.las	0	PASS	PASS	PASS	PASS	0
13REP990360.las	0	PASS	PASS	PASS	PASS	0
13REP990375.las	0	PASS	PASS	PASS	PASS	0
13REP990390.las	0	PASS	PASS	PASS	PASS	0

DPH-1.2 Report on ASPRS LAS File Format (Tiled Data) - File Integrity - continued

File	Number of Points Outside Extent	Offset To Point Data	Offset To EVLR	Number Of Points	Number of Points by Return	Number of Duplicate Points
13REP990405.las	0	PASS	PASS	PASS	PASS	0
13REP990420.las	0	PASS	PASS	PASS	PASS	0
13REP990435.las	0	PASS	PASS	PASS	PASS	0
13REP990450.las	0	PASS	PASS	PASS	PASS	0
13REP990465.las	0	PASS	PASS	PASS	PASS	0
13REP990480.las	0	PASS	PASS	PASS	PASS	0
13REP990495.las	0	PASS	PASS	PASS	PASS	0
13REP990510.las	0	PASS	PASS	PASS	PASS	0
13REP990525.las	0	PASS	PASS	PASS	PASS	0
13REP990540.las	0	PASS	PASS	PASS	PASS	0
13REP990555.las	0	PASS	PASS	PASS	PASS	0
13REP990570.las	0	PASS	PASS	PASS	PASS	0
13REP990585.las	0	PASS	PASS	PASS	PASS	0
13REP990600.las	0	PASS	PASS	PASS	PASS	0
13REP990615.las	0	PASS	PASS	PASS	PASS	0
13REP990630.las	0	PASS	PASS	PASS	PASS	0
13REP990645.las	0	PASS	PASS	PASS	PASS	0
13REP990660.las	0	PASS	PASS	PASS	PASS	0
13REP990675.las	0	PASS	PASS	PASS	PASS	0
13REP990690.las	0	PASS	PASS	PASS	PASS	0
13REP990705.las	0	PASS	PASS	PASS	PASS	0
13REP990720.las	0	PASS	PASS	PASS	PASS	0
13REP990735.las	0	PASS	PASS	PASS	PASS	0
13REP990750.las	0	PASS	PASS	PASS	PASS	0
13REP990765.las	0	PASS	PASS	PASS	PASS	0
13REP990780.las	0	PASS	PASS	PASS	PASS	0
13REP990795.las	0	PASS	PASS	PASS	PASS	0
13REP990810.las	0	PASS	PASS	PASS	PASS	0
13REP990825.las	0	PASS	PASS	PASS	PASS	0
13REP990840.las	0	PASS	PASS	PASS	PASS	0
13REP990855.las	0	PASS	PASS	PASS	PASS	0
13REP990870.las	0	PASS	PASS	PASS	PASS	0
13REP990885.las	0	PASS	PASS	PASS	PASS	0
13REP990900.las	0	PASS	PASS	PASS	PASS	0
13REP990915.las	0	PASS	PASS	PASS	PASS	0
13REP990930.las	0	PASS	PASS	PASS	PASS	0
13REP990945.las	0	PASS	PASS	PASS	PASS	0
13REP990960.las	0	PASS	PASS	PASS	PASS	0
13REP990975.las	0	PASS	PASS	PASS	PASS	0
13REP990990.las	0	PASS	PASS	PASS	PASS	0
13REQ840005.las	0	PASS	PASS	PASS	PASS	0
13REQ855005.las	0	PASS	PASS	PASS	PASS	0
13REQ870005.las	0	PASS	PASS	PASS	PASS	0
13REQ885005.las	0	PASS	PASS	PASS	PASS	0
13REQ900005.las	0	PASS	PASS	PASS	PASS	0
13REQ915005.las	0	PASS	PASS	PASS	PASS	0
13REQ930005.las	0	PASS	PASS	PASS	PASS	0
13REQ945005.las	0	PASS	PASS	PASS	PASS	0
13REQ960005.las	0	PASS	PASS	PASS	PASS	0

DPH-1.2 Report on ASPRS LAS File Format (Tiled Data) - File Integrity - continued

File	Number of Points Outside Extent	Offset To Point Data	Offset To EVLR	Number Of Points	Number of Points by Return	Number of Duplicate Points
13REQ975005.las	0	PASS	PASS	PASS	PASS	0
13REQ990005.las	0	PASS	PASS	PASS	PASS	0
13RFN005400.las	0	PASS	PASS	PASS	PASS	0
13RFN005415.las	0	PASS	PASS	PASS	PASS	0
13RFN005430.las	0	PASS	PASS	PASS	PASS	0
13RFN005445.las	0	PASS	PASS	PASS	PASS	0
13RFN005460.las	0	PASS	PASS	PASS	PASS	0
13RFN005475.las	0	PASS	PASS	PASS	PASS	0
13RFN005490.las	0	PASS	PASS	PASS	PASS	0
13RFN005505.las	0	PASS	PASS	PASS	PASS	0
13RFN005520.las	0	PASS	PASS	PASS	PASS	0
13RFN005535.las	0	PASS	PASS	PASS	PASS	0
13RFN005550.las	0	PASS	PASS	PASS	PASS	0
13RFN005565.las	0	PASS	PASS	PASS	PASS	0
13RFN005580.las	0	PASS	PASS	PASS	PASS	0
13RFN005595.las	0	PASS	PASS	PASS	PASS	0
13RFN005610.las	0	PASS	PASS	PASS	PASS	0
13RFN005625.las	0	PASS	PASS	PASS	PASS	0
13RFN005640.las	0	PASS	PASS	PASS	PASS	0
13RFN005655.las	0	PASS	PASS	PASS	PASS	0
13RFN005670.las	0	PASS	PASS	PASS	PASS	0
13RFN005685.las	0	PASS	PASS	PASS	PASS	0
13RFN005700.las	0	PASS	PASS	PASS	PASS	0
13RFN005715.las	0	PASS	PASS	PASS	PASS	0
13RFN005730.las	0	PASS	PASS	PASS	PASS	0
13RFN005745.las	0	PASS	PASS	PASS	PASS	0
13RFN005760.las	0	PASS	PASS	PASS	PASS	0
13RFN005775.las	0	PASS	PASS	PASS	PASS	0
13RFN005790.las	0	PASS	PASS	PASS	PASS	0
13RFN005805.las	0	PASS	PASS	PASS	PASS	0
13RFN005820.las	0	PASS	PASS	PASS	PASS	0
13RFN005835.las	0	PASS	PASS	PASS	PASS	0
13RFN005850.las	0	PASS	PASS	PASS	PASS	0
13RFN005865.las	0	PASS	PASS	PASS	PASS	0
13RFN005880.las	0	PASS	PASS	PASS	PASS	0
13RFN005895.las	0	PASS	PASS	PASS	PASS	0
13RFN005910.las	0	PASS	PASS	PASS	PASS	0
13RFN005925.las	0	PASS	PASS	PASS	PASS	0
13RFN005940.las	0	PASS	PASS	PASS	PASS	0
13RFN005955.las	0	PASS	PASS	PASS	PASS	0
13RFN005970.las	0	PASS	PASS	PASS	PASS	0
13RFN005985.las	0	PASS	PASS	PASS	PASS	0
13RFN020400.las	0	PASS	PASS	PASS	PASS	0
13RFN020415.las	0	PASS	PASS	PASS	PASS	0
13RFN020430.las	0	PASS	PASS	PASS	PASS	0
13RFN020445.las	0	PASS	PASS	PASS	PASS	0
13RFN020460.las	0	PASS	PASS	PASS	PASS	0
13RFN020475.las	0	PASS	PASS	PASS	PASS	0
13RFN020490.las	0	PASS	PASS	PASS	PASS	0

DPH-1.2 Report on ASPRS LAS File Format (Tiled Data) - File Integrity - continued

File	Number of Points Outside Extent	Offset To Point Data	Offset To EVLR	Number Of Points	Number of Points by Return	Number of Duplicate Points
13RFN020505.las	0	PASS	PASS	PASS	PASS	0
13RFN020520.las	0	PASS	PASS	PASS	PASS	0
13RFN020535.las	0	PASS	PASS	PASS	PASS	0
13RFN020550.las	0	PASS	PASS	PASS	PASS	0
13RFN020565.las	0	PASS	PASS	PASS	PASS	0
13RFN020580.las	0	PASS	PASS	PASS	PASS	0
13RFN020595.las	0	PASS	PASS	PASS	PASS	0
13RFN020610.las	0	PASS	PASS	PASS	PASS	0
13RFN020625.las	0	PASS	PASS	PASS	PASS	0
13RFN020640.las	0	PASS	PASS	PASS	PASS	0
13RFN020655.las	0	PASS	PASS	PASS	PASS	0
13RFN020670.las	0	PASS	PASS	PASS	PASS	0
13RFN020685.las	0	PASS	PASS	PASS	PASS	0
13RFN020700.las	0	PASS	PASS	PASS	PASS	0
13RFN020715.las	0	PASS	PASS	PASS	PASS	0
13RFN020730.las	0	PASS	PASS	PASS	PASS	0
13RFN020745.las	0	PASS	PASS	PASS	PASS	0
13RFN020760.las	0	PASS	PASS	PASS	PASS	0
13RFN020775.las	0	PASS	PASS	PASS	PASS	0
13RFN020790.las	0	PASS	PASS	PASS	PASS	0
13RFN020805.las	0	PASS	PASS	PASS	PASS	0
13RFN020820.las	0	PASS	PASS	PASS	PASS	0
13RFN020835.las	0	PASS	PASS	PASS	PASS	0
13RFN020850.las	0	PASS	PASS	PASS	PASS	0
13RFN020865.las	0	PASS	PASS	PASS	PASS	0
13RFN020880.las	0	PASS	PASS	PASS	PASS	0
13RFN020895.las	0	PASS	PASS	PASS	PASS	0
13RFN020910.las	0	PASS	PASS	PASS	PASS	0
13RFN020925.las	0	PASS	PASS	PASS	PASS	0
13RFN020940.las	0	PASS	PASS	PASS	PASS	0
13RFN020955.las	0	PASS	PASS	PASS	PASS	0
13RFN020970.las	0	PASS	PASS	PASS	PASS	0
13RFN020985.las	0	PASS	PASS	PASS	PASS	0
13RFN035385.las	0	PASS	PASS	PASS	PASS	0
13RFN035400.las	0	PASS	PASS	PASS	PASS	0
13RFN035415.las	0	PASS	PASS	PASS	PASS	0
13RFN035430.las	0	PASS	PASS	PASS	PASS	0
13RFN035445.las	0	PASS	PASS	PASS	PASS	0
13RFN035460.las	0	PASS	PASS	PASS	PASS	0
13RFN035475.las	0	PASS	PASS	PASS	PASS	0
13RFN035490.las	0	PASS	PASS	PASS	PASS	0
13RFN035505.las	0	PASS	PASS	PASS	PASS	0
13RFN035520.las	0	PASS	PASS	PASS	PASS	0
13RFN035535.las	0	PASS	PASS	PASS	PASS	0
13RFN035550.las	0	PASS	PASS	PASS	PASS	0
13RFN035565.las	0	PASS	PASS	PASS	PASS	0
13RFN035580.las	0	PASS	PASS	PASS	PASS	0
13RFN035595.las	0	PASS	PASS	PASS	PASS	0
13RFN035610.las	0	PASS	PASS	PASS	PASS	0

DPH-1.2 Report on ASPRS LAS File Format (Tiled Data) - File Integrity - continued

File	Number of Points Outside Extent	Offset To Point Data	Offset To EVLR	Number Of Points	Number of Points by Return	Number of Duplicate Points
13RFN035625.las	0	PASS	PASS	PASS	PASS	0
13RFN035640.las	0	PASS	PASS	PASS	PASS	0
13RFN035655.las	0	PASS	PASS	PASS	PASS	0
13RFN035670.las	0	PASS	PASS	PASS	PASS	0
13RFN035685.las	0	PASS	PASS	PASS	PASS	0
13RFN035700.las	0	PASS	PASS	PASS	PASS	0
13RFN035715.las	0	PASS	PASS	PASS	PASS	0
13RFN035730.las	0	PASS	PASS	PASS	PASS	0
13RFN035745.las	0	PASS	PASS	PASS	PASS	0
13RFN035760.las	0	PASS	PASS	PASS	PASS	0
13RFN035775.las	0	PASS	PASS	PASS	PASS	0
13RFN035790.las	0	PASS	PASS	PASS	PASS	0
13RFN035805.las	0	PASS	PASS	PASS	PASS	0
13RFN035820.las	0	PASS	PASS	PASS	PASS	0
13RFN035835.las	0	PASS	PASS	PASS	PASS	0
13RFN035850.las	0	PASS	PASS	PASS	PASS	0
13RFN035865.las	0	PASS	PASS	PASS	PASS	0
13RFN035880.las	0	PASS	PASS	PASS	PASS	0
13RFN035895.las	0	PASS	PASS	PASS	PASS	0
13RFN035910.las	0	PASS	PASS	PASS	PASS	0
13RFN035925.las	0	PASS	PASS	PASS	PASS	0
13RFN035940.las	0	PASS	PASS	PASS	PASS	0
13RFN035955.las	0	PASS	PASS	PASS	PASS	0
13RFN035970.las	0	PASS	PASS	PASS	PASS	0
13RFN035985.las	0	PASS	PASS	PASS	PASS	0
13RFN050385.las	0	PASS	PASS	PASS	PASS	0
13RFN050400.las	0	PASS	PASS	PASS	PASS	0
13RFN050415.las	0	PASS	PASS	PASS	PASS	0
13RFN050430.las	0	PASS	PASS	PASS	PASS	0
13RFN050445.las	0	PASS	PASS	PASS	PASS	0
13RFN050460.las	0	PASS	PASS	PASS	PASS	0
13RFN050475.las	0	PASS	PASS	PASS	PASS	0
13RFN050490.las	0	PASS	PASS	PASS	PASS	0
13RFN050505.las	0	PASS	PASS	PASS	PASS	0
13RFN050520.las	0	PASS	PASS	PASS	PASS	0
13RFN050535.las	0	PASS	PASS	PASS	PASS	0
13RFN050550.las	0	PASS	PASS	PASS	PASS	0
13RFN050565.las	0	PASS	PASS	PASS	PASS	0
13RFN050580.las	0	PASS	PASS	PASS	PASS	0
13RFN050595.las	0	PASS	PASS	PASS	PASS	0
13RFN050610.las	0	PASS	PASS	PASS	PASS	0
13RFN050625.las	0	PASS	PASS	PASS	PASS	0
13RFN050640.las	0	PASS	PASS	PASS	PASS	0
13RFN050655.las	0	PASS	PASS	PASS	PASS	0
13RFN050670.las	0	PASS	PASS	PASS	PASS	0
13RFN050685.las	0	PASS	PASS	PASS	PASS	0
13RFN050700.las	0	PASS	PASS	PASS	PASS	0
13RFN050715.las	0	PASS	PASS	PASS	PASS	0
13RFN050730.las	0	PASS	PASS	PASS	PASS	0

DPH-1.2 Report on ASPRS LAS File Format (Tiled Data) - File Integrity - continued

File	Number of Points Outside Extent	Offset To Point Data	Offset To EVLR	Number Of Points	Number of Points by Return	Number of Duplicate Points
13RFN050745.las	0	PASS	PASS	PASS	PASS	0
13RFN050760.las	0	PASS	PASS	PASS	PASS	0
13RFN050775.las	0	PASS	PASS	PASS	PASS	0
13RFN050790.las	0	PASS	PASS	PASS	PASS	0
13RFN050805.las	0	PASS	PASS	PASS	PASS	0
13RFN050820.las	0	PASS	PASS	PASS	PASS	0
13RFN050835.las	0	PASS	PASS	PASS	PASS	0
13RFN050850.las	0	PASS	PASS	PASS	PASS	0
13RFN050865.las	0	PASS	PASS	PASS	PASS	0
13RFN050880.las	0	PASS	PASS	PASS	PASS	0
13RFN050895.las	0	PASS	PASS	PASS	PASS	0
13RFN050910.las	0	PASS	PASS	PASS	PASS	0
13RFN050925.las	0	PASS	PASS	PASS	PASS	0
13RFN050940.las	0	PASS	PASS	PASS	PASS	0
13RFN050955.las	0	PASS	PASS	PASS	PASS	0
13RFN050970.las	0	PASS	PASS	PASS	PASS	0
13RFN050985.las	0	PASS	PASS	PASS	PASS	0
13RFN065385.las	0	PASS	PASS	PASS	PASS	0
13RFN065400.las	0	PASS	PASS	PASS	PASS	0
13RFN065415.las	0	PASS	PASS	PASS	PASS	0
13RFN065430.las	0	PASS	PASS	PASS	PASS	0
13RFN065445.las	0	PASS	PASS	PASS	PASS	0
13RFN065460.las	0	PASS	PASS	PASS	PASS	0
13RFN065475.las	0	PASS	PASS	PASS	PASS	0
13RFN065490.las	0	PASS	PASS	PASS	PASS	0
13RFN065505.las	0	PASS	PASS	PASS	PASS	0
13RFN065520.las	0	PASS	PASS	PASS	PASS	0
13RFN065535.las	0	PASS	PASS	PASS	PASS	0
13RFN065550.las	0	PASS	PASS	PASS	PASS	0
13RFN065565.las	0	PASS	PASS	PASS	PASS	0
13RFN065580.las	0	PASS	PASS	PASS	PASS	0
13RFN065595.las	0	PASS	PASS	PASS	PASS	0
13RFN065610.las	0	PASS	PASS	PASS	PASS	0
13RFN065625.las	0	PASS	PASS	PASS	PASS	0
13RFN065640.las	0	PASS	PASS	PASS	PASS	0
13RFN065655.las	0	PASS	PASS	PASS	PASS	0
13RFN065670.las	0	PASS	PASS	PASS	PASS	0
13RFN065685.las	0	PASS	PASS	PASS	PASS	0
13RFN065700.las	0	PASS	PASS	PASS	PASS	0
13RFN065715.las	0	PASS	PASS	PASS	PASS	0
13RFN065730.las	0	PASS	PASS	PASS	PASS	0
13RFN065745.las	0	PASS	PASS	PASS	PASS	0
13RFN065760.las	0	PASS	PASS	PASS	PASS	0
13RFN065775.las	0	PASS	PASS	PASS	PASS	0
13RFN065790.las	0	PASS	PASS	PASS	PASS	0
13RFN065805.las	0	PASS	PASS	PASS	PASS	0
13RFN065820.las	0	PASS	PASS	PASS	PASS	0
13RFN065835.las	0	PASS	PASS	PASS	PASS	0
13RFN065850.las	0	PASS	PASS	PASS	PASS	0

DPH-1.2 Report on ASPRS LAS File Format (Tiled Data) - File Integrity - continued

File	Number of Points Outside Extent	Offset To Point Data	Offset To EVLR	Number Of Points	Number of Points by Return	Number of Duplicate Points
13RFN065865.las	0	PASS	PASS	PASS	PASS	0
13RFN065880.las	0	PASS	PASS	PASS	PASS	0
13RFN065895.las	0	PASS	PASS	PASS	PASS	0
13RFN065910.las	0	PASS	PASS	PASS	PASS	0
13RFN065925.las	0	PASS	PASS	PASS	PASS	0
13RFN065940.las	0	PASS	PASS	PASS	PASS	0
13RFN065955.las	0	PASS	PASS	PASS	PASS	0
13RFN065970.las	0	PASS	PASS	PASS	PASS	0
13RFN065985.las	0	PASS	PASS	PASS	PASS	0
13RFN080385.las	0	PASS	PASS	PASS	PASS	0
13RFN080400.las	0	PASS	PASS	PASS	PASS	0
13RFN080415.las	0	PASS	PASS	PASS	PASS	0
13RFN080430.las	0	PASS	PASS	PASS	PASS	0
13RFN080445.las	0	PASS	PASS	PASS	PASS	0
13RFN080460.las	0	PASS	PASS	PASS	PASS	0
13RFN080475.las	0	PASS	PASS	PASS	PASS	0
13RFN080490.las	0	PASS	PASS	PASS	PASS	0
13RFN080505.las	0	PASS	PASS	PASS	PASS	0
13RFN080520.las	0	PASS	PASS	PASS	PASS	0
13RFN080535.las	0	PASS	PASS	PASS	PASS	0
13RFN080550.las	0	PASS	PASS	PASS	PASS	0
13RFN080565.las	0	PASS	PASS	PASS	PASS	0
13RFN080580.las	0	PASS	PASS	PASS	PASS	0
13RFN080595.las	0	PASS	PASS	PASS	PASS	0
13RFN080610.las	0	PASS	PASS	PASS	PASS	0
13RFN080625.las	0	PASS	PASS	PASS	PASS	0
13RFN080640.las	0	PASS	PASS	PASS	PASS	0
13RFN080655.las	0	PASS	PASS	PASS	PASS	0
13RFN080670.las	0	PASS	PASS	PASS	PASS	0
13RFN080685.las	0	PASS	PASS	PASS	PASS	0
13RFN080700.las	0	PASS	PASS	PASS	PASS	0
13RFN080715.las	0	PASS	PASS	PASS	PASS	0
13RFN080730.las	0	PASS	PASS	PASS	PASS	0
13RFN080745.las	0	PASS	PASS	PASS	PASS	0
13RFN080760.las	0	PASS	PASS	PASS	PASS	0
13RFN080775.las	0	PASS	PASS	PASS	PASS	0
13RFN080790.las	0	PASS	PASS	PASS	PASS	0
13RFN080805.las	0	PASS	PASS	PASS	PASS	0
13RFN080820.las	0	PASS	PASS	PASS	PASS	0
13RFN080835.las	0	PASS	PASS	PASS	PASS	0
13RFN080850.las	0	PASS	PASS	PASS	PASS	0
13RFN080865.las	0	PASS	PASS	PASS	PASS	0
13RFN080880.las	0	PASS	PASS	PASS	PASS	0
13RFN080895.las	0	PASS	PASS	PASS	PASS	0
13RFN080910.las	0	PASS	PASS	PASS	PASS	0
13RFN080925.las	0	PASS	PASS	PASS	PASS	0
13RFN080940.las	0	PASS	PASS	PASS	PASS	0
13RFN080955.las	0	PASS	PASS	PASS	PASS	0
13RFN080970.las	0	PASS	PASS	PASS	PASS	0

DPH-1.2 Report on ASPRS LAS File Format (Tiled Data) - File Integrity - continued

File	Number of Points Outside Extent	Offset To Point Data	Offset To EVLR	Number Of Points	Number of Points by Return	Number of Duplicate Points
13RFN080985.las	0	PASS	PASS	PASS	PASS	0
13RFN095385.las	0	PASS	PASS	PASS	PASS	0
13RFN095400.las	0	PASS	PASS	PASS	PASS	0
13RFN095415.las	0	PASS	PASS	PASS	PASS	0
13RFN095430.las	0	PASS	PASS	PASS	PASS	0
13RFN095445.las	0	PASS	PASS	PASS	PASS	0
13RFN095460.las	0	PASS	PASS	PASS	PASS	0
13RFN095475.las	0	PASS	PASS	PASS	PASS	0
13RFN095490.las	0	PASS	PASS	PASS	PASS	0
13RFN095505.las	0	PASS	PASS	PASS	PASS	0
13RFN095520.las	0	PASS	PASS	PASS	PASS	0
13RFN095535.las	0	PASS	PASS	PASS	PASS	0
13RFN095550.las	0	PASS	PASS	PASS	PASS	0
13RFN095565.las	0	PASS	PASS	PASS	PASS	0
13RFN095580.las	0	PASS	PASS	PASS	PASS	0
13RFN095595.las	0	PASS	PASS	PASS	PASS	0
13RFN095610.las	0	PASS	PASS	PASS	PASS	0
13RFN095625.las	0	PASS	PASS	PASS	PASS	0
13RFN095640.las	0	PASS	PASS	PASS	PASS	0
13RFN095655.las	0	PASS	PASS	PASS	PASS	0
13RFN095670.las	0	PASS	PASS	PASS	PASS	0
13RFN095685.las	0	PASS	PASS	PASS	PASS	0
13RFN095700.las	0	PASS	PASS	PASS	PASS	0
13RFN095715.las	0	PASS	PASS	PASS	PASS	0
13RFN095730.las	0	PASS	PASS	PASS	PASS	0
13RFN095745.las	0	PASS	PASS	PASS	PASS	0
13RFN095760.las	0	PASS	PASS	PASS	PASS	0
13RFN095775.las	0	PASS	PASS	PASS	PASS	0
13RFN095790.las	0	PASS	PASS	PASS	PASS	0
13RFN095805.las	0	PASS	PASS	PASS	PASS	0
13RFN095820.las	0	PASS	PASS	PASS	PASS	0
13RFN095835.las	0	PASS	PASS	PASS	PASS	0
13RFN095850.las	0	PASS	PASS	PASS	PASS	0
13RFN095865.las	0	PASS	PASS	PASS	PASS	0
13RFN095880.las	0	PASS	PASS	PASS	PASS	0
13RFN095895.las	0	PASS	PASS	PASS	PASS	0
13RFN095910.las	0	PASS	PASS	PASS	PASS	0
13RFN095925.las	0	PASS	PASS	PASS	PASS	0
13RFN095940.las	0	PASS	PASS	PASS	PASS	0
13RFN095955.las	0	PASS	PASS	PASS	PASS	0
13RFN095970.las	0	PASS	PASS	PASS	PASS	0
13RFN095985.las	0	PASS	PASS	PASS	PASS	0
13RFN110385.las	0	PASS	PASS	PASS	PASS	0
13RFN110400.las	0	PASS	PASS	PASS	PASS	0
13RFN110415.las	0	PASS	PASS	PASS	PASS	0
13RFN110430.las	0	PASS	PASS	PASS	PASS	0
13RFN110445.las	0	PASS	PASS	PASS	PASS	0
13RFN110460.las	0	PASS	PASS	PASS	PASS	0
13RFN110475.las	0	PASS	PASS	PASS	PASS	0

DPH-1.2 Report on ASPRS LAS File Format (Tiled Data) - File Integrity - continued

File	Number of Points Outside Extent	Offset To Point Data	Offset To EVLR	Number Of Points	Number of Points by Return	Number of Duplicate Points
13RFN110490.las	0	PASS	PASS	PASS	PASS	0
13RFN110505.las	0	PASS	PASS	PASS	PASS	0
13RFN110520.las	0	PASS	PASS	PASS	PASS	0
13RFN110535.las	0	PASS	PASS	PASS	PASS	0
13RFN110550.las	0	PASS	PASS	PASS	PASS	0
13RFN110565.las	0	PASS	PASS	PASS	PASS	0
13RFN110580.las	0	PASS	PASS	PASS	PASS	0
13RFN110595.las	0	PASS	PASS	PASS	PASS	0
13RFN110610.las	0	PASS	PASS	PASS	PASS	0
13RFN110625.las	0	PASS	PASS	PASS	PASS	0
13RFN110640.las	0	PASS	PASS	PASS	PASS	0
13RFN110655.las	0	PASS	PASS	PASS	PASS	0
13RFN110670.las	0	PASS	PASS	PASS	PASS	0
13RFN110685.las	0	PASS	PASS	PASS	PASS	0
13RFN110700.las	0	PASS	PASS	PASS	PASS	0
13RFN110715.las	0	PASS	PASS	PASS	PASS	0
13RFN110730.las	0	PASS	PASS	PASS	PASS	0
13RFN110745.las	0	PASS	PASS	PASS	PASS	0
13RFN110760.las	0	PASS	PASS	PASS	PASS	0
13RFN110775.las	0	PASS	PASS	PASS	PASS	0
13RFN110790.las	0	PASS	PASS	PASS	PASS	0
13RFN110805.las	0	PASS	PASS	PASS	PASS	0
13RFN110820.las	0	PASS	PASS	PASS	PASS	0
13RFN110835.las	0	PASS	PASS	PASS	PASS	0
13RFN110850.las	0	PASS	PASS	PASS	PASS	0
13RFN110865.las	0	PASS	PASS	PASS	PASS	0
13RFN110880.las	0	PASS	PASS	PASS	PASS	0
13RFN110895.las	0	PASS	PASS	PASS	PASS	0
13RFN110910.las	0	PASS	PASS	PASS	PASS	0
13RFN110925.las	0	PASS	PASS	PASS	PASS	0
13RFN110940.las	0	PASS	PASS	PASS	PASS	0
13RFN110955.las	0	PASS	PASS	PASS	PASS	0
13RFN110970.las	0	PASS	PASS	PASS	PASS	0
13RFN110985.las	0	PASS	PASS	PASS	PASS	0
13RFN125370.las	0	PASS	PASS	PASS	PASS	0
13RFN125385.las	0	PASS	PASS	PASS	PASS	0
13RFN125400.las	0	PASS	PASS	PASS	PASS	0
13RFN125415.las	0	PASS	PASS	PASS	PASS	0
13RFN125430.las	0	PASS	PASS	PASS	PASS	0
13RFN125445.las	0	PASS	PASS	PASS	PASS	0
13RFN125460.las	0	PASS	PASS	PASS	PASS	0
13RFN125475.las	0	PASS	PASS	PASS	PASS	0
13RFN125490.las	0	PASS	PASS	PASS	PASS	0
13RFN125505.las	0	PASS	PASS	PASS	PASS	0
13RFN125520.las	0	PASS	PASS	PASS	PASS	0
13RFN125535.las	0	PASS	PASS	PASS	PASS	0
13RFN125550.las	0	PASS	PASS	PASS	PASS	0
13RFN125565.las	0	PASS	PASS	PASS	PASS	0
13RFN125580.las	0	PASS	PASS	PASS	PASS	0

DPH-1.2 Report on ASPRS LAS File Format (Tiled Data) - File Integrity - continued

File	Number of Points Outside Extent	Offset To Point Data	Offset To EVLR	Number Of Points	Number of Points by Return	Number of Duplicate Points
13RFN125595.las	0	PASS	PASS	PASS	PASS	0
13RFN125610.las	0	PASS	PASS	PASS	PASS	0
13RFN125625.las	0	PASS	PASS	PASS	PASS	0
13RFN125640.las	0	PASS	PASS	PASS	PASS	0
13RFN125655.las	0	PASS	PASS	PASS	PASS	0
13RFN125670.las	0	PASS	PASS	PASS	PASS	0
13RFN125685.las	0	PASS	PASS	PASS	PASS	0
13RFN125700.las	0	PASS	PASS	PASS	PASS	0
13RFN125715.las	0	PASS	PASS	PASS	PASS	0
13RFN125730.las	0	PASS	PASS	PASS	PASS	0
13RFN125745.las	0	PASS	PASS	PASS	PASS	0
13RFN125760.las	0	PASS	PASS	PASS	PASS	0
13RFN125775.las	0	PASS	PASS	PASS	PASS	0
13RFN125790.las	0	PASS	PASS	PASS	PASS	0
13RFN125805.las	0	PASS	PASS	PASS	PASS	0
13RFN125820.las	0	PASS	PASS	PASS	PASS	0
13RFN125835.las	0	PASS	PASS	PASS	PASS	0
13RFN125850.las	0	PASS	PASS	PASS	PASS	0
13RFN125865.las	0	PASS	PASS	PASS	PASS	0
13RFN125880.las	0	PASS	PASS	PASS	PASS	0
13RFN125895.las	0	PASS	PASS	PASS	PASS	0
13RFN125910.las	0	PASS	PASS	PASS	PASS	0
13RFN125925.las	0	PASS	PASS	PASS	PASS	0
13RFN125940.las	0	PASS	PASS	PASS	PASS	0
13RFN125955.las	0	PASS	PASS	PASS	PASS	0
13RFN125970.las	0	PASS	PASS	PASS	PASS	0
13RFN125985.las	0	PASS	PASS	PASS	PASS	0
13RFN140370.las	0	PASS	PASS	PASS	PASS	0
13RFN140385.las	0	PASS	PASS	PASS	PASS	0
13RFN140400.las	0	PASS	PASS	PASS	PASS	0
13RFN140415.las	0	PASS	PASS	PASS	PASS	0
13RFN140430.las	0	PASS	PASS	PASS	PASS	0
13RFN140445.las	0	PASS	PASS	PASS	PASS	0
13RFN140460.las	0	PASS	PASS	PASS	PASS	0
13RFN140475.las	0	PASS	PASS	PASS	PASS	0
13RFN140490.las	0	PASS	PASS	PASS	PASS	0
13RFN140505.las	0	PASS	PASS	PASS	PASS	0
13RFN140520.las	0	PASS	PASS	PASS	PASS	0
13RFN140535.las	0	PASS	PASS	PASS	PASS	0
13RFN140550.las	0	PASS	PASS	PASS	PASS	0
13RFN140565.las	0	PASS	PASS	PASS	PASS	0
13RFN140580.las	0	PASS	PASS	PASS	PASS	0
13RFN140595.las	0	PASS	PASS	PASS	PASS	0
13RFN140610.las	0	PASS	PASS	PASS	PASS	0
13RFN140625.las	0	PASS	PASS	PASS	PASS	0
13RFN140640.las	0	PASS	PASS	PASS	PASS	0
13RFN140655.las	0	PASS	PASS	PASS	PASS	0
13RFN140670.las	0	PASS	PASS	PASS	PASS	0
13RFN140685.las	0	PASS	PASS	PASS	PASS	0

DPH-1.2 Report on ASPRS LAS File Format (Tiled Data) - File Integrity - continued

File	Number of Points Outside Extent	Offset To Point Data	Offset To EVLR	Number Of Points	Number of Points by Return	Number of Duplicate Points
13RFN140700.las	0	PASS	PASS	PASS	PASS	0
13RFN140715.las	0	PASS	PASS	PASS	PASS	0
13RFN140730.las	0	PASS	PASS	PASS	PASS	0
13RFN140745.las	0	PASS	PASS	PASS	PASS	0
13RFN140760.las	0	PASS	PASS	PASS	PASS	0
13RFN140775.las	0	PASS	PASS	PASS	PASS	0
13RFN140790.las	0	PASS	PASS	PASS	PASS	0
13RFN140805.las	0	PASS	PASS	PASS	PASS	0
13RFN140820.las	0	PASS	PASS	PASS	PASS	0
13RFN140835.las	0	PASS	PASS	PASS	PASS	0
13RFN140850.las	0	PASS	PASS	PASS	PASS	0
13RFN140865.las	0	PASS	PASS	PASS	PASS	0
13RFN140880.las	0	PASS	PASS	PASS	PASS	0
13RFN140895.las	0	PASS	PASS	PASS	PASS	0
13RFN140910.las	0	PASS	PASS	PASS	PASS	0
13RFN140925.las	0	PASS	PASS	PASS	PASS	0
13RFN140940.las	0	PASS	PASS	PASS	PASS	0
13RFN140955.las	0	PASS	PASS	PASS	PASS	0
13RFN140970.las	0	PASS	PASS	PASS	PASS	0
13RFN140985.las	0	PASS	PASS	PASS	PASS	0
13RFN155370.las	0	PASS	PASS	PASS	PASS	0
13RFN155385.las	0	PASS	PASS	PASS	PASS	0
13RFN155400.las	0	PASS	PASS	PASS	PASS	0
13RFN155415.las	0	PASS	PASS	PASS	PASS	0
13RFN155430.las	0	PASS	PASS	PASS	PASS	0
13RFN155445.las	0	PASS	PASS	PASS	PASS	0
13RFN155460.las	0	PASS	PASS	PASS	PASS	0
13RFN155475.las	0	PASS	PASS	PASS	PASS	0
13RFN155490.las	0	PASS	PASS	PASS	PASS	0
13RFN155505.las	0	PASS	PASS	PASS	PASS	0
13RFN155520.las	0	PASS	PASS	PASS	PASS	0
13RFN155535.las	0	PASS	PASS	PASS	PASS	0
13RFN155550.las	0	PASS	PASS	PASS	PASS	0
13RFN155565.las	0	PASS	PASS	PASS	PASS	0
13RFN155580.las	0	PASS	PASS	PASS	PASS	0
13RFN155595.las	0	PASS	PASS	PASS	PASS	0
13RFN155610.las	0	PASS	PASS	PASS	PASS	0
13RFN155625.las	0	PASS	PASS	PASS	PASS	0
13RFN155640.las	0	PASS	PASS	PASS	PASS	0
13RFN155655.las	0	PASS	PASS	PASS	PASS	0
13RFN155670.las	0	PASS	PASS	PASS	PASS	0
13RFN155685.las	0	PASS	PASS	PASS	PASS	0
13RFN155700.las	0	PASS	PASS	PASS	PASS	0
13RFN155715.las	0	PASS	PASS	PASS	PASS	0
13RFN155730.las	0	PASS	PASS	PASS	PASS	0
13RFN155745.las	0	PASS	PASS	PASS	PASS	0
13RFN155760.las	0	PASS	PASS	PASS	PASS	0
13RFN155775.las	0	PASS	PASS	PASS	PASS	0
13RFN155790.las	0	PASS	PASS	PASS	PASS	0

DPH-1.2 Report on ASPRS LAS File Format (Tiled Data) - File Integrity - continued

File	Number of Points Outside Extent	Offset To Point Data	Offset To EVLR	Number Of Points	Number of Points by Return	Number of Duplicate Points
13RFN155805.las	0	PASS	PASS	PASS	PASS	0
13RFN155820.las	0	PASS	PASS	PASS	PASS	0
13RFN155835.las	0	PASS	PASS	PASS	PASS	0
13RFN155850.las	0	PASS	PASS	PASS	PASS	0
13RFN155865.las	0	PASS	PASS	PASS	PASS	0
13RFN155880.las	0	PASS	PASS	PASS	PASS	0
13RFN155895.las	0	PASS	PASS	PASS	PASS	0
13RFN155910.las	0	PASS	PASS	PASS	PASS	0
13RFN155925.las	0	PASS	PASS	PASS	PASS	0
13RFN155940.las	0	PASS	PASS	PASS	PASS	0
13RFN155955.las	0	PASS	PASS	PASS	PASS	0
13RFN155970.las	0	PASS	PASS	PASS	PASS	0
13RFN155985.las	0	PASS	PASS	PASS	PASS	0
13RFN170325.las	0	PASS	PASS	PASS	PASS	0
13RFN170340.las	0	PASS	PASS	PASS	PASS	0
13RFN170355.las	0	PASS	PASS	PASS	PASS	0
13RFN170370.las	0	PASS	PASS	PASS	PASS	0
13RFN170385.las	0	PASS	PASS	PASS	PASS	0
13RFN170400.las	0	PASS	PASS	PASS	PASS	0
13RFN170415.las	0	PASS	PASS	PASS	PASS	0
13RFN170430.las	0	PASS	PASS	PASS	PASS	0
13RFN170445.las	0	PASS	PASS	PASS	PASS	0
13RFN170460.las	0	PASS	PASS	PASS	PASS	0
13RFN170475.las	0	PASS	PASS	PASS	PASS	0
13RFN170490.las	0	PASS	PASS	PASS	PASS	0
13RFN170505.las	0	PASS	PASS	PASS	PASS	0
13RFN170520.las	0	PASS	PASS	PASS	PASS	0
13RFN170535.las	0	PASS	PASS	PASS	PASS	0
13RFN170550.las	0	PASS	PASS	PASS	PASS	0
13RFN170565.las	0	PASS	PASS	PASS	PASS	0
13RFN170580.las	0	PASS	PASS	PASS	PASS	0
13RFN170595.las	0	PASS	PASS	PASS	PASS	0
13RFN170610.las	0	PASS	PASS	PASS	PASS	0
13RFN170625.las	0	PASS	PASS	PASS	PASS	0
13RFN170640.las	0	PASS	PASS	PASS	PASS	0
13RFN170655.las	0	PASS	PASS	PASS	PASS	0
13RFN170670.las	0	PASS	PASS	PASS	PASS	0
13RFN170685.las	0	PASS	PASS	PASS	PASS	0
13RFN170700.las	0	PASS	PASS	PASS	PASS	0
13RFN170715.las	0	PASS	PASS	PASS	PASS	0
13RFN170730.las	0	PASS	PASS	PASS	PASS	0
13RFN170745.las	0	PASS	PASS	PASS	PASS	0
13RFN170760.las	0	PASS	PASS	PASS	PASS	0
13RFN170775.las	0	PASS	PASS	PASS	PASS	0
13RFN170790.las	0	PASS	PASS	PASS	PASS	0
13RFN170805.las	0	PASS	PASS	PASS	PASS	0
13RFN170820.las	0	PASS	PASS	PASS	PASS	0
13RFN170835.las	0	PASS	PASS	PASS	PASS	0
13RFN170850.las	0	PASS	PASS	PASS	PASS	0

DPH-1.2 Report on ASPRS LAS File Format (Tiled Data) - File Integrity - continued

File	Number of Points Outside Extent	Offset To Point Data	Offset To EVLR	Number Of Points	Number of Points by Return	Number of Duplicate Points
13RFN170865.las	0	PASS	PASS	PASS	PASS	0
13RFN170880.las	0	PASS	PASS	PASS	PASS	0
13RFN170895.las	0	PASS	PASS	PASS	PASS	0
13RFN170910.las	0	PASS	PASS	PASS	PASS	0
13RFN170925.las	0	PASS	PASS	PASS	PASS	0
13RFN170940.las	0	PASS	PASS	PASS	PASS	0
13RFN170955.las	0	PASS	PASS	PASS	PASS	0
13RFN170970.las	0	PASS	PASS	PASS	PASS	0
13RFN170985.las	0	PASS	PASS	PASS	PASS	0
13RFN185325.las	0	PASS	PASS	PASS	PASS	0
13RFN185340.las	0	PASS	PASS	PASS	PASS	0
13RFN185355.las	0	PASS	PASS	PASS	PASS	0
13RFN185370.las	0	PASS	PASS	PASS	PASS	0
13RFN185385.las	0	PASS	PASS	PASS	PASS	0
13RFN185400.las	0	PASS	PASS	PASS	PASS	0
13RFN185415.las	0	PASS	PASS	PASS	PASS	0
13RFN185430.las	0	PASS	PASS	PASS	PASS	0
13RFN185445.las	0	PASS	PASS	PASS	PASS	0
13RFN185460.las	0	PASS	PASS	PASS	PASS	0
13RFN185475.las	0	PASS	PASS	PASS	PASS	0
13RFN185490.las	0	PASS	PASS	PASS	PASS	0
13RFN185505.las	0	PASS	PASS	PASS	PASS	0
13RFN185520.las	0	PASS	PASS	PASS	PASS	0
13RFN185535.las	0	PASS	PASS	PASS	PASS	0
13RFN185550.las	0	PASS	PASS	PASS	PASS	0
13RFN185565.las	0	PASS	PASS	PASS	PASS	0
13RFN185580.las	0	PASS	PASS	PASS	PASS	0
13RFN185595.las	0	PASS	PASS	PASS	PASS	0
13RFN185610.las	0	PASS	PASS	PASS	PASS	0
13RFN185625.las	0	PASS	PASS	PASS	PASS	0
13RFN185640.las	0	PASS	PASS	PASS	PASS	0
13RFN185655.las	0	PASS	PASS	PASS	PASS	0
13RFN185670.las	0	PASS	PASS	PASS	PASS	0
13RFN185685.las	0	PASS	PASS	PASS	PASS	0
13RFN185700.las	0	PASS	PASS	PASS	PASS	0
13RFN185715.las	0	PASS	PASS	PASS	PASS	0
13RFN185730.las	0	PASS	PASS	PASS	PASS	0
13RFN185745.las	0	PASS	PASS	PASS	PASS	0
13RFN185760.las	0	PASS	PASS	PASS	PASS	0
13RFN185775.las	0	PASS	PASS	PASS	PASS	0
13RFN185790.las	0	PASS	PASS	PASS	PASS	0
13RFN185805.las	0	PASS	PASS	PASS	PASS	0
13RFN185820.las	0	PASS	PASS	PASS	PASS	0
13RFN185835.las	0	PASS	PASS	PASS	PASS	0
13RFN185850.las	0	PASS	PASS	PASS	PASS	0
13RFN185865.las	0	PASS	PASS	PASS	PASS	0
13RFN185880.las	0	PASS	PASS	PASS	PASS	0
13RFN185895.las	0	PASS	PASS	PASS	PASS	0
13RFN185910.las	0	PASS	PASS	PASS	PASS	0

DPH-1.2 Report on ASPRS LAS File Format (Tiled Data) - File Integrity - continued

File	Number of Points Outside Extent	Offset To Point Data	Offset To EVLR	Number Of Points	Number of Points by Return	Number of Duplicate Points
13RFN185925.las	0	PASS	PASS	PASS	PASS	0
13RFN185940.las	0	PASS	PASS	PASS	PASS	0
13RFN185955.las	0	PASS	PASS	PASS	PASS	0
13RFN185970.las	0	PASS	PASS	PASS	PASS	0
13RFN185985.las	0	PASS	PASS	PASS	PASS	0
13RFN200325.las	0	PASS	PASS	PASS	PASS	0
13RFN200340.las	0	PASS	PASS	PASS	PASS	0
13RFN200355.las	0	PASS	PASS	PASS	PASS	0
13RFN200370.las	0	PASS	PASS	PASS	PASS	0
13RFN200385.las	0	PASS	PASS	PASS	PASS	0
13RFN200400.las	0	PASS	PASS	PASS	PASS	0
13RFN200415.las	0	PASS	PASS	PASS	PASS	0
13RFN200430.las	0	PASS	PASS	PASS	PASS	0
13RFN200445.las	0	PASS	PASS	PASS	PASS	0
13RFN200460.las	0	PASS	PASS	PASS	PASS	0
13RFN200475.las	0	PASS	PASS	PASS	PASS	0
13RFN200490.las	0	PASS	PASS	PASS	PASS	0
13RFN200505.las	0	PASS	PASS	PASS	PASS	0
13RFN200520.las	0	PASS	PASS	PASS	PASS	0
13RFN200535.las	0	PASS	PASS	PASS	PASS	0
13RFN200550.las	0	PASS	PASS	PASS	PASS	0
13RFN200565.las	0	PASS	PASS	PASS	PASS	0
13RFN200580.las	0	PASS	PASS	PASS	PASS	0
13RFN200595.las	0	PASS	PASS	PASS	PASS	0
13RFN200610.las	0	PASS	PASS	PASS	PASS	0
13RFN200625.las	0	PASS	PASS	PASS	PASS	0
13RFN200640.las	0	PASS	PASS	PASS	PASS	0
13RFN200655.las	0	PASS	PASS	PASS	PASS	0
13RFN200670.las	0	PASS	PASS	PASS	PASS	0
13RFN200685.las	0	PASS	PASS	PASS	PASS	0
13RFN200700.las	0	PASS	PASS	PASS	PASS	0
13RFN200715.las	0	PASS	PASS	PASS	PASS	0
13RFN200730.las	0	PASS	PASS	PASS	PASS	0
13RFN200745.las	0	PASS	PASS	PASS	PASS	0
13RFN200760.las	0	PASS	PASS	PASS	PASS	0
13RFN200775.las	0	PASS	PASS	PASS	PASS	0
13RFN200790.las	0	PASS	PASS	PASS	PASS	0
13RFN200805.las	0	PASS	PASS	PASS	PASS	0
13RFN200820.las	0	PASS	PASS	PASS	PASS	0
13RFN200835.las	0	PASS	PASS	PASS	PASS	0
13RFN200850.las	0	PASS	PASS	PASS	PASS	0
13RFN200865.las	0	PASS	PASS	PASS	PASS	0
13RFN200880.las	0	PASS	PASS	PASS	PASS	0
13RFN200895.las	0	PASS	PASS	PASS	PASS	0
13RFN200910.las	0	PASS	PASS	PASS	PASS	0
13RFN200925.las	0	PASS	PASS	PASS	PASS	0
13RFN200940.las	0	PASS	PASS	PASS	PASS	0
13RFN200955.las	0	PASS	PASS	PASS	PASS	0
13RFN200970.las	0	PASS	PASS	PASS	PASS	0

DPH-1.2 Report on ASPRS LAS File Format (Tiled Data) - File Integrity - continued

File	Number of Points Outside Extent	Offset To Point Data	Offset To EVLR	Number Of Points	Number of Points by Return	Number of Duplicate Points
13RFN200985.las	0	PASS	PASS	PASS	PASS	0
13RFN215295.las	0	PASS	PASS	PASS	PASS	0
13RFN215310.las	0	PASS	PASS	PASS	PASS	0
13RFN215325.las	0	PASS	PASS	PASS	PASS	0
13RFN215340.las	0	PASS	PASS	PASS	PASS	0
13RFN215355.las	0	PASS	PASS	PASS	PASS	0
13RFN215370.las	0	PASS	PASS	PASS	PASS	0
13RFN215385.las	0	PASS	PASS	PASS	PASS	0
13RFN215400.las	0	PASS	PASS	PASS	PASS	0
13RFN215415.las	0	PASS	PASS	PASS	PASS	0
13RFN215430.las	0	PASS	PASS	PASS	PASS	0
13RFN215445.las	0	PASS	PASS	PASS	PASS	0
13RFN215460.las	0	PASS	PASS	PASS	PASS	0
13RFN215475.las	0	PASS	PASS	PASS	PASS	0
13RFN215490.las	0	PASS	PASS	PASS	PASS	0
13RFN215505.las	0	PASS	PASS	PASS	PASS	0
13RFN215520.las	0	PASS	PASS	PASS	PASS	0
13RFN215535.las	0	PASS	PASS	PASS	PASS	0
13RFN215550.las	0	PASS	PASS	PASS	PASS	0
13RFN215565.las	0	PASS	PASS	PASS	PASS	0
13RFN215580.las	0	PASS	PASS	PASS	PASS	0
13RFN215595.las	0	PASS	PASS	PASS	PASS	0
13RFN215610.las	0	PASS	PASS	PASS	PASS	0
13RFN215625.las	0	PASS	PASS	PASS	PASS	0
13RFN215640.las	0	PASS	PASS	PASS	PASS	0
13RFN215655.las	0	PASS	PASS	PASS	PASS	0
13RFN215670.las	0	PASS	PASS	PASS	PASS	0
13RFN215685.las	0	PASS	PASS	PASS	PASS	0
13RFN215700.las	0	PASS	PASS	PASS	PASS	0
13RFN215715.las	0	PASS	PASS	PASS	PASS	0
13RFN215730.las	0	PASS	PASS	PASS	PASS	0
13RFN215745.las	0	PASS	PASS	PASS	PASS	0
13RFN215760.las	0	PASS	PASS	PASS	PASS	0
13RFN215775.las	0	PASS	PASS	PASS	PASS	0
13RFN215790.las	0	PASS	PASS	PASS	PASS	0
13RFN215805.las	0	PASS	PASS	PASS	PASS	0
13RFN215820.las	0	PASS	PASS	PASS	PASS	0
13RFN215835.las	0	PASS	PASS	PASS	PASS	0
13RFN215850.las	0	PASS	PASS	PASS	PASS	0
13RFN215865.las	0	PASS	PASS	PASS	PASS	0
13RFN215880.las	0	PASS	PASS	PASS	PASS	0
13RFN215895.las	0	PASS	PASS	PASS	PASS	0
13RFN215910.las	0	PASS	PASS	PASS	PASS	0
13RFN215925.las	0	PASS	PASS	PASS	PASS	0
13RFN215940.las	0	PASS	PASS	PASS	PASS	0
13RFN215955.las	0	PASS	PASS	PASS	PASS	0
13RFN215970.las	0	PASS	PASS	PASS	PASS	0
13RFN215985.las	0	PASS	PASS	PASS	PASS	0
13RFN230280.las	0	PASS	PASS	PASS	PASS	0

DPH-1.2 Report on ASPRS LAS File Format (Tiled Data) - File Integrity - continued

File	Number of Points Outside Extent	Offset To Point Data	Offset To EVLR	Number Of Points	Number of Points by Return	Number of Duplicate Points
13RFN230295.las	0	PASS	PASS	PASS	PASS	0
13RFN230310.las	0	PASS	PASS	PASS	PASS	0
13RFN230325.las	0	PASS	PASS	PASS	PASS	0
13RFN230340.las	0	PASS	PASS	PASS	PASS	0
13RFN230355.las	0	PASS	PASS	PASS	PASS	0
13RFN230370.las	0	PASS	PASS	PASS	PASS	0
13RFN230385.las	0	PASS	PASS	PASS	PASS	0
13RFN230400.las	0	PASS	PASS	PASS	PASS	0
13RFN230415.las	0	PASS	PASS	PASS	PASS	0
13RFN230430.las	0	PASS	PASS	PASS	PASS	0
13RFN230445.las	0	PASS	PASS	PASS	PASS	0
13RFN230460.las	0	PASS	PASS	PASS	PASS	0
13RFN230475.las	0	PASS	PASS	PASS	PASS	0
13RFN230490.las	0	PASS	PASS	PASS	PASS	0
13RFN230505.las	0	PASS	PASS	PASS	PASS	0
13RFN230520.las	0	PASS	PASS	PASS	PASS	0
13RFN230535.las	0	PASS	PASS	PASS	PASS	0
13RFN230550.las	0	PASS	PASS	PASS	PASS	0
13RFN230565.las	0	PASS	PASS	PASS	PASS	0
13RFN230580.las	0	PASS	PASS	PASS	PASS	0
13RFN230595.las	0	PASS	PASS	PASS	PASS	0
13RFN230610.las	0	PASS	PASS	PASS	PASS	0
13RFN230625.las	0	PASS	PASS	PASS	PASS	0
13RFN230640.las	0	PASS	PASS	PASS	PASS	0
13RFN230655.las	0	PASS	PASS	PASS	PASS	0
13RFN230670.las	0	PASS	PASS	PASS	PASS	0
13RFN230685.las	0	PASS	PASS	PASS	PASS	0
13RFN230700.las	0	PASS	PASS	PASS	PASS	0
13RFN230715.las	0	PASS	PASS	PASS	PASS	0
13RFN230730.las	0	PASS	PASS	PASS	PASS	0
13RFN230745.las	0	PASS	PASS	PASS	PASS	0
13RFN230760.las	0	PASS	PASS	PASS	PASS	0
13RFN230775.las	0	PASS	PASS	PASS	PASS	0
13RFN230790.las	0	PASS	PASS	PASS	PASS	0
13RFN230805.las	0	PASS	PASS	PASS	PASS	0
13RFN230820.las	0	PASS	PASS	PASS	PASS	0
13RFN230835.las	0	PASS	PASS	PASS	PASS	0
13RFN230850.las	0	PASS	PASS	PASS	PASS	0
13RFN230865.las	0	PASS	PASS	PASS	PASS	0
13RFN230880.las	0	PASS	PASS	PASS	PASS	0
13RFN230895.las	0	PASS	PASS	PASS	PASS	0
13RFN230910.las	0	PASS	PASS	PASS	PASS	0
13RFN230925.las	0	PASS	PASS	PASS	PASS	0
13RFN230940.las	0	PASS	PASS	PASS	PASS	0
13RFN230955.las	0	PASS	PASS	PASS	PASS	0
13RFN230970.las	0	PASS	PASS	PASS	PASS	0
13RFN230985.las	0	PASS	PASS	PASS	PASS	0
13RFN245280.las	0	PASS	PASS	PASS	PASS	0
13RFN245295.las	0	PASS	PASS	PASS	PASS	0

DPH-1.2 Report on ASPRS LAS File Format (Tiled Data) - File Integrity - continued

File	Number of Points Outside Extent	Offset To Point Data	Offset To EVLR	Number Of Points	Number of Points by Return	Number of Duplicate Points
13RFN245310.las	0	PASS	PASS	PASS	PASS	0
13RFN245325.las	0	PASS	PASS	PASS	PASS	0
13RFN245340.las	0	PASS	PASS	PASS	PASS	0
13RFN245355.las	0	PASS	PASS	PASS	PASS	0
13RFN245370.las	0	PASS	PASS	PASS	PASS	0
13RFN245385.las	0	PASS	PASS	PASS	PASS	0
13RFN245400.las	0	PASS	PASS	PASS	PASS	0
13RFN245415.las	0	PASS	PASS	PASS	PASS	0
13RFN245430.las	0	PASS	PASS	PASS	PASS	0
13RFN245445.las	0	PASS	PASS	PASS	PASS	0
13RFN245460.las	0	PASS	PASS	PASS	PASS	0
13RFN245475.las	0	PASS	PASS	PASS	PASS	0
13RFN245490.las	0	PASS	PASS	PASS	PASS	0
13RFN245505.las	0	PASS	PASS	PASS	PASS	0
13RFN245520.las	0	PASS	PASS	PASS	PASS	0
13RFN245535.las	0	PASS	PASS	PASS	PASS	0
13RFN245550.las	0	PASS	PASS	PASS	PASS	0
13RFN245565.las	0	PASS	PASS	PASS	PASS	0
13RFN245580.las	0	PASS	PASS	PASS	PASS	0
13RFN245595.las	0	PASS	PASS	PASS	PASS	0
13RFN245610.las	0	PASS	PASS	PASS	PASS	0
13RFN245625.las	0	PASS	PASS	PASS	PASS	0
13RFN245640.las	0	PASS	PASS	PASS	PASS	0
13RFN245655.las	0	PASS	PASS	PASS	PASS	0
13RFN245670.las	0	PASS	PASS	PASS	PASS	0
13RFN245685.las	0	PASS	PASS	PASS	PASS	0
13RFN245700.las	0	PASS	PASS	PASS	PASS	0
13RFN245715.las	0	PASS	PASS	PASS	PASS	0
13RFN245730.las	0	PASS	PASS	PASS	PASS	0
13RFN245745.las	0	PASS	PASS	PASS	PASS	0
13RFN245760.las	0	PASS	PASS	PASS	PASS	0
13RFN245775.las	0	PASS	PASS	PASS	PASS	0
13RFN245790.las	0	PASS	PASS	PASS	PASS	0
13RFN245805.las	0	PASS	PASS	PASS	PASS	0
13RFN245820.las	0	PASS	PASS	PASS	PASS	0
13RFN245835.las	0	PASS	PASS	PASS	PASS	0
13RFN245850.las	0	PASS	PASS	PASS	PASS	0
13RFN245865.las	0	PASS	PASS	PASS	PASS	0
13RFN245880.las	0	PASS	PASS	PASS	PASS	0
13RFN245895.las	0	PASS	PASS	PASS	PASS	0
13RFN245910.las	0	PASS	PASS	PASS	PASS	0
13RFN245925.las	0	PASS	PASS	PASS	PASS	0
13RFN245940.las	0	PASS	PASS	PASS	PASS	0
13RFN245955.las	0	PASS	PASS	PASS	PASS	0
13RFN245970.las	0	PASS	PASS	PASS	PASS	0
13RFN245985.las	0	PASS	PASS	PASS	PASS	0
13RFN260280.las	0	PASS	PASS	PASS	PASS	0
13RFN260295.las	0	PASS	PASS	PASS	PASS	0
13RFN260310.las	0	PASS	PASS	PASS	PASS	0

DPH-1.2 Report on ASPRS LAS File Format (Tiled Data) - File Integrity - continued

File	Number of Points Outside Extent	Offset To Point Data	Offset To EVLR	Number Of Points	Number of Points by Return	Number of Duplicate Points
13RFN260325.las	0	PASS	PASS	PASS	PASS	0
13RFN260340.las	0	PASS	PASS	PASS	PASS	0
13RFN260355.las	0	PASS	PASS	PASS	PASS	0
13RFN260370.las	0	PASS	PASS	PASS	PASS	0
13RFN260385.las	0	PASS	PASS	PASS	PASS	0
13RFN260400.las	0	PASS	PASS	PASS	PASS	0
13RFN260415.las	0	PASS	PASS	PASS	PASS	0
13RFN260430.las	0	PASS	PASS	PASS	PASS	0
13RFN260445.las	0	PASS	PASS	PASS	PASS	0
13RFN260460.las	0	PASS	PASS	PASS	PASS	0
13RFN260475.las	0	PASS	PASS	PASS	PASS	0
13RFN260490.las	0	PASS	PASS	PASS	PASS	0
13RFN260505.las	0	PASS	PASS	PASS	PASS	0
13RFN260520.las	0	PASS	PASS	PASS	PASS	0
13RFN260535.las	0	PASS	PASS	PASS	PASS	0
13RFN260550.las	0	PASS	PASS	PASS	PASS	0
13RFN260565.las	0	PASS	PASS	PASS	PASS	0
13RFN260580.las	0	PASS	PASS	PASS	PASS	0
13RFN260595.las	0	PASS	PASS	PASS	PASS	0
13RFN260610.las	0	PASS	PASS	PASS	PASS	0
13RFN260625.las	0	PASS	PASS	PASS	PASS	0
13RFN260640.las	0	PASS	PASS	PASS	PASS	0
13RFN260655.las	0	PASS	PASS	PASS	PASS	0
13RFN260670.las	0	PASS	PASS	PASS	PASS	0
13RFN260685.las	0	PASS	PASS	PASS	PASS	0
13RFN260700.las	0	PASS	PASS	PASS	PASS	0
13RFN260715.las	0	PASS	PASS	PASS	PASS	0
13RFN260730.las	0	PASS	PASS	PASS	PASS	0
13RFN260745.las	0	PASS	PASS	PASS	PASS	0
13RFN260760.las	0	PASS	PASS	PASS	PASS	0
13RFN260775.las	0	PASS	PASS	PASS	PASS	0
13RFN260790.las	0	PASS	PASS	PASS	PASS	0
13RFN260805.las	0	PASS	PASS	PASS	PASS	0
13RFN260820.las	0	PASS	PASS	PASS	PASS	0
13RFN260835.las	0	PASS	PASS	PASS	PASS	0
13RFN260850.las	0	PASS	PASS	PASS	PASS	0
13RFN260865.las	0	PASS	PASS	PASS	PASS	0
13RFN260880.las	0	PASS	PASS	PASS	PASS	0
13RFN260895.las	0	PASS	PASS	PASS	PASS	0
13RFN260910.las	0	PASS	PASS	PASS	PASS	0
13RFN260925.las	0	PASS	PASS	PASS	PASS	0
13RFN260940.las	0	PASS	PASS	PASS	PASS	0
13RFN260955.las	0	PASS	PASS	PASS	PASS	0
13RFN260970.las	0	PASS	PASS	PASS	PASS	0
13RFN260985.las	0	PASS	PASS	PASS	PASS	0
13RFN275265.las	0	PASS	PASS	PASS	PASS	0
13RFN275280.las	0	PASS	PASS	PASS	PASS	0
13RFN275295.las	0	PASS	PASS	PASS	PASS	0
13RFN275310.las	0	PASS	PASS	PASS	PASS	0

DPH-1.2 Report on ASPRS LAS File Format (Tiled Data) - File Integrity - continued

File	Number of Points Outside Extent	Offset To Point Data	Offset To EVLR	Number Of Points	Number of Points by Return	Number of Duplicate Points
13RFN275325.las	0	PASS	PASS	PASS	PASS	0
13RFN275340.las	0	PASS	PASS	PASS	PASS	0
13RFN275355.las	0	PASS	PASS	PASS	PASS	0
13RFN275370.las	0	PASS	PASS	PASS	PASS	0
13RFN275385.las	0	PASS	PASS	PASS	PASS	0
13RFN275400.las	0	PASS	PASS	PASS	PASS	0
13RFN275415.las	0	PASS	PASS	PASS	PASS	0
13RFN275430.las	0	PASS	PASS	PASS	PASS	0
13RFN275445.las	0	PASS	PASS	PASS	PASS	0
13RFN275460.las	0	PASS	PASS	PASS	PASS	0
13RFN275475.las	0	PASS	PASS	PASS	PASS	0
13RFN275490.las	0	PASS	PASS	PASS	PASS	0
13RFN275505.las	0	PASS	PASS	PASS	PASS	0
13RFN275520.las	0	PASS	PASS	PASS	PASS	0
13RFN275535.las	0	PASS	PASS	PASS	PASS	0
13RFN275550.las	0	PASS	PASS	PASS	PASS	0
13RFN275565.las	0	PASS	PASS	PASS	PASS	0
13RFN275580.las	0	PASS	PASS	PASS	PASS	0
13RFN275595.las	0	PASS	PASS	PASS	PASS	0
13RFN275610.las	0	PASS	PASS	PASS	PASS	0
13RFN275625.las	0	PASS	PASS	PASS	PASS	0
13RFN275640.las	0	PASS	PASS	PASS	PASS	0
13RFN275655.las	0	PASS	PASS	PASS	PASS	0
13RFN275670.las	0	PASS	PASS	PASS	PASS	0
13RFN275685.las	0	PASS	PASS	PASS	PASS	0
13RFN275700.las	0	PASS	PASS	PASS	PASS	0
13RFN275715.las	0	PASS	PASS	PASS	PASS	0
13RFN275730.las	0	PASS	PASS	PASS	PASS	0
13RFN275745.las	0	PASS	PASS	PASS	PASS	0
13RFN275760.las	0	PASS	PASS	PASS	PASS	0
13RFN275775.las	0	PASS	PASS	PASS	PASS	0
13RFN275790.las	0	PASS	PASS	PASS	PASS	0
13RFN275805.las	0	PASS	PASS	PASS	PASS	0
13RFN275820.las	0	PASS	PASS	PASS	PASS	0
13RFN275835.las	0	PASS	PASS	PASS	PASS	0
13RFN275850.las	0	PASS	PASS	PASS	PASS	0
13RFN275865.las	0	PASS	PASS	PASS	PASS	0
13RFN275880.las	0	PASS	PASS	PASS	PASS	0
13RFN275895.las	0	PASS	PASS	PASS	PASS	0
13RFN275910.las	0	PASS	PASS	PASS	PASS	0
13RFN275925.las	0	PASS	PASS	PASS	PASS	0
13RFN275940.las	0	PASS	PASS	PASS	PASS	0
13RFN275955.las	0	PASS	PASS	PASS	PASS	0
13RFN275970.las	0	PASS	PASS	PASS	PASS	0
13RFN275985.las	0	PASS	PASS	PASS	PASS	0
13RFN290265.las	0	PASS	PASS	PASS	PASS	0
13RFN290280.las	0	PASS	PASS	PASS	PASS	0
13RFN290295.las	0	PASS	PASS	PASS	PASS	0
13RFN290310.las	0	PASS	PASS	PASS	PASS	0

DPH-1.2 Report on ASPRS LAS File Format (Tiled Data) - File Integrity - continued

File	Number of Points Outside Extent	Offset To Point Data	Offset To EVLR	Number Of Points	Number of Points by Return	Number of Duplicate Points
13RFN290325.las	0	PASS	PASS	PASS	PASS	0
13RFN290340.las	0	PASS	PASS	PASS	PASS	0
13RFN290355.las	0	PASS	PASS	PASS	PASS	0
13RFN290370.las	0	PASS	PASS	PASS	PASS	0
13RFN290385.las	0	PASS	PASS	PASS	PASS	0
13RFN290400.las	0	PASS	PASS	PASS	PASS	0
13RFN290415.las	0	PASS	PASS	PASS	PASS	0
13RFN290430.las	0	PASS	PASS	PASS	PASS	0
13RFN290445.las	0	PASS	PASS	PASS	PASS	0
13RFN290460.las	0	PASS	PASS	PASS	PASS	0
13RFN290475.las	0	PASS	PASS	PASS	PASS	0
13RFN290490.las	0	PASS	PASS	PASS	PASS	0
13RFN290505.las	0	PASS	PASS	PASS	PASS	0
13RFN290520.las	0	PASS	PASS	PASS	PASS	0
13RFN290535.las	0	PASS	PASS	PASS	PASS	0
13RFN290550.las	0	PASS	PASS	PASS	PASS	0
13RFN290565.las	0	PASS	PASS	PASS	PASS	0
13RFN290580.las	0	PASS	PASS	PASS	PASS	0
13RFN290595.las	0	PASS	PASS	PASS	PASS	0
13RFN290610.las	0	PASS	PASS	PASS	PASS	0
13RFN290625.las	0	PASS	PASS	PASS	PASS	0
13RFN290640.las	0	PASS	PASS	PASS	PASS	0
13RFN290655.las	0	PASS	PASS	PASS	PASS	0
13RFN290670.las	0	PASS	PASS	PASS	PASS	0
13RFN290685.las	0	PASS	PASS	PASS	PASS	0
13RFN290700.las	0	PASS	PASS	PASS	PASS	0
13RFN290715.las	0	PASS	PASS	PASS	PASS	0
13RFN290730.las	0	PASS	PASS	PASS	PASS	0
13RFN290745.las	0	PASS	PASS	PASS	PASS	0
13RFN290760.las	0	PASS	PASS	PASS	PASS	0
13RFN290775.las	0	PASS	PASS	PASS	PASS	0
13RFN290790.las	0	PASS	PASS	PASS	PASS	0
13RFN290805.las	0	PASS	PASS	PASS	PASS	0
13RFN290820.las	0	PASS	PASS	PASS	PASS	0
13RFN290835.las	0	PASS	PASS	PASS	PASS	0
13RFN290850.las	0	PASS	PASS	PASS	PASS	0
13RFN290865.las	0	PASS	PASS	PASS	PASS	0
13RFN290880.las	0	PASS	PASS	PASS	PASS	0
13RFN290895.las	0	PASS	PASS	PASS	PASS	0
13RFN290910.las	0	PASS	PASS	PASS	PASS	0
13RFN290925.las	0	PASS	PASS	PASS	PASS	0
13RFN290940.las	0	PASS	PASS	PASS	PASS	0
13RFN290955.las	0	PASS	PASS	PASS	PASS	0
13RFN290970.las	0	PASS	PASS	PASS	PASS	0
13RFN290985.las	0	PASS	PASS	PASS	PASS	0
13RFN305250.las	0	PASS	PASS	PASS	PASS	0
13RFN305265.las	0	PASS	PASS	PASS	PASS	0
13RFN305280.las	0	PASS	PASS	PASS	PASS	0
13RFN305295.las	0	PASS	PASS	PASS	PASS	0

DPH-1.2 Report on ASPRS LAS File Format (Tiled Data) - File Integrity - continued

File	Number of Points Outside Extent	Offset To Point Data	Offset To EVLR	Number Of Points	Number of Points by Return	Number of Duplicate Points
13RFN305310.las	0	PASS	PASS	PASS	PASS	0
13RFN305325.las	0	PASS	PASS	PASS	PASS	0
13RFN305340.las	0	PASS	PASS	PASS	PASS	0
13RFN305355.las	0	PASS	PASS	PASS	PASS	0
13RFN305370.las	0	PASS	PASS	PASS	PASS	0
13RFN305385.las	0	PASS	PASS	PASS	PASS	0
13RFN305400.las	0	PASS	PASS	PASS	PASS	0
13RFN305415.las	0	PASS	PASS	PASS	PASS	0
13RFN305430.las	0	PASS	PASS	PASS	PASS	0
13RFN305445.las	0	PASS	PASS	PASS	PASS	0
13RFN305460.las	0	PASS	PASS	PASS	PASS	0
13RFN305475.las	0	PASS	PASS	PASS	PASS	0
13RFN305490.las	0	PASS	PASS	PASS	PASS	0
13RFN305505.las	0	PASS	PASS	PASS	PASS	0
13RFN305520.las	0	PASS	PASS	PASS	PASS	0
13RFN305535.las	0	PASS	PASS	PASS	PASS	0
13RFN305550.las	0	PASS	PASS	PASS	PASS	0
13RFN305565.las	0	PASS	PASS	PASS	PASS	0
13RFN305580.las	0	PASS	PASS	PASS	PASS	0
13RFN305595.las	0	PASS	PASS	PASS	PASS	0
13RFN305610.las	0	PASS	PASS	PASS	PASS	0
13RFN305625.las	0	PASS	PASS	PASS	PASS	0
13RFN305640.las	0	PASS	PASS	PASS	PASS	0
13RFN305655.las	0	PASS	PASS	PASS	PASS	0
13RFN305670.las	0	PASS	PASS	PASS	PASS	0
13RFN305685.las	0	PASS	PASS	PASS	PASS	0
13RFN305700.las	0	PASS	PASS	PASS	PASS	0
13RFN305715.las	0	PASS	PASS	PASS	PASS	0
13RFN305730.las	0	PASS	PASS	PASS	PASS	0
13RFN305745.las	0	PASS	PASS	PASS	PASS	0
13RFN305760.las	0	PASS	PASS	PASS	PASS	0
13RFN305775.las	0	PASS	PASS	PASS	PASS	0
13RFN305790.las	0	PASS	PASS	PASS	PASS	0
13RFN305805.las	0	PASS	PASS	PASS	PASS	0
13RFN305820.las	0	PASS	PASS	PASS	PASS	0
13RFN305835.las	0	PASS	PASS	PASS	PASS	0
13RFN305850.las	0	PASS	PASS	PASS	PASS	0
13RFN305865.las	0	PASS	PASS	PASS	PASS	0
13RFN305880.las	0	PASS	PASS	PASS	PASS	0
13RFN305895.las	0	PASS	PASS	PASS	PASS	0
13RFN305910.las	0	PASS	PASS	PASS	PASS	0
13RFN305925.las	0	PASS	PASS	PASS	PASS	0
13RFN305940.las	0	PASS	PASS	PASS	PASS	0
13RFN305955.las	0	PASS	PASS	PASS	PASS	0
13RFN305970.las	0	PASS	PASS	PASS	PASS	0
13RFN305985.las	0	PASS	PASS	PASS	PASS	0
13RFN320250.las	0	PASS	PASS	PASS	PASS	0
13RFN320265.las	0	PASS	PASS	PASS	PASS	0
13RFN320280.las	0	PASS	PASS	PASS	PASS	0

DPH-1.2 Report on ASPRS LAS File Format (Tiled Data) - File Integrity - continued

File	Number of Points Outside Extent	Offset To Point Data	Offset To EVLR	Number Of Points	Number of Points by Return	Number of Duplicate Points
13RFN320295.las	0	PASS	PASS	PASS	PASS	0
13RFN320310.las	0	PASS	PASS	PASS	PASS	0
13RFN320325.las	0	PASS	PASS	PASS	PASS	0
13RFN320340.las	0	PASS	PASS	PASS	PASS	0
13RFN320355.las	0	PASS	PASS	PASS	PASS	0
13RFN320370.las	0	PASS	PASS	PASS	PASS	0
13RFN320385.las	0	PASS	PASS	PASS	PASS	0
13RFN320400.las	0	PASS	PASS	PASS	PASS	0
13RFN320415.las	0	PASS	PASS	PASS	PASS	0
13RFN320430.las	0	PASS	PASS	PASS	PASS	0
13RFN320445.las	0	PASS	PASS	PASS	PASS	0
13RFN320460.las	0	PASS	PASS	PASS	PASS	0
13RFN320475.las	0	PASS	PASS	PASS	PASS	0
13RFN320490.las	0	PASS	PASS	PASS	PASS	0
13RFN320505.las	0	PASS	PASS	PASS	PASS	0
13RFN320520.las	0	PASS	PASS	PASS	PASS	0
13RFN320535.las	0	PASS	PASS	PASS	PASS	0
13RFN320550.las	0	PASS	PASS	PASS	PASS	0
13RFN320565.las	0	PASS	PASS	PASS	PASS	0
13RFN320580.las	0	PASS	PASS	PASS	PASS	0
13RFN320595.las	0	PASS	PASS	PASS	PASS	0
13RFN320610.las	0	PASS	PASS	PASS	PASS	0
13RFN320625.las	0	PASS	PASS	PASS	PASS	0
13RFN320640.las	0	PASS	PASS	PASS	PASS	0
13RFN320655.las	0	PASS	PASS	PASS	PASS	0
13RFN320670.las	0	PASS	PASS	PASS	PASS	0
13RFN320685.las	0	PASS	PASS	PASS	PASS	0
13RFN320700.las	0	PASS	PASS	PASS	PASS	0
13RFN320715.las	0	PASS	PASS	PASS	PASS	0
13RFN320730.las	0	PASS	PASS	PASS	PASS	0
13RFN320745.las	0	PASS	PASS	PASS	PASS	0
13RFN320760.las	0	PASS	PASS	PASS	PASS	0
13RFN320775.las	0	PASS	PASS	PASS	PASS	0
13RFN320790.las	0	PASS	PASS	PASS	PASS	0
13RFN320805.las	0	PASS	PASS	PASS	PASS	0
13RFN320820.las	0	PASS	PASS	PASS	PASS	0
13RFN320835.las	0	PASS	PASS	PASS	PASS	0
13RFN320850.las	0	PASS	PASS	PASS	PASS	0
13RFN320865.las	0	PASS	PASS	PASS	PASS	0
13RFN320880.las	0	PASS	PASS	PASS	PASS	0
13RFN320895.las	0	PASS	PASS	PASS	PASS	0
13RFN320910.las	0	PASS	PASS	PASS	PASS	0
13RFN320925.las	0	PASS	PASS	PASS	PASS	0
13RFN320940.las	0	PASS	PASS	PASS	PASS	0
13RFN320955.las	0	PASS	PASS	PASS	PASS	0
13RFN320970.las	0	PASS	PASS	PASS	PASS	0
13RFN320985.las	0	PASS	PASS	PASS	PASS	0
13RFN335265.las	0	PASS	PASS	PASS	PASS	0
13RFN335280.las	0	PASS	PASS	PASS	PASS	0

DPH-1.2 Report on ASPRS LAS File Format (Tiled Data) - File Integrity - continued

File	Number of Points Outside Extent	Offset To Point Data	Offset To EVLR	Number Of Points	Number of Points by Return	Number of Duplicate Points
13RFN335295.las	0	PASS	PASS	PASS	PASS	0
13RFN335310.las	0	PASS	PASS	PASS	PASS	0
13RFN335325.las	0	PASS	PASS	PASS	PASS	0
13RFN335340.las	0	PASS	PASS	PASS	PASS	0
13RFN335355.las	0	PASS	PASS	PASS	PASS	0
13RFN335370.las	0	PASS	PASS	PASS	PASS	0
13RFN335385.las	0	PASS	PASS	PASS	PASS	0
13RFN335400.las	0	PASS	PASS	PASS	PASS	0
13RFN335415.las	0	PASS	PASS	PASS	PASS	0
13RFN335430.las	0	PASS	PASS	PASS	PASS	0
13RFN335445.las	0	PASS	PASS	PASS	PASS	0
13RFN335460.las	0	PASS	PASS	PASS	PASS	0
13RFN335475.las	0	PASS	PASS	PASS	PASS	0
13RFN335490.las	0	PASS	PASS	PASS	PASS	0
13RFN335505.las	0	PASS	PASS	PASS	PASS	0
13RFN335520.las	0	PASS	PASS	PASS	PASS	0
13RFN335535.las	0	PASS	PASS	PASS	PASS	0
13RFN335550.las	0	PASS	PASS	PASS	PASS	0
13RFN335565.las	0	PASS	PASS	PASS	PASS	0
13RFN335580.las	0	PASS	PASS	PASS	PASS	0
13RFN335595.las	0	PASS	PASS	PASS	PASS	0
13RFN335610.las	0	PASS	PASS	PASS	PASS	0
13RFN335625.las	0	PASS	PASS	PASS	PASS	0
13RFN335640.las	0	PASS	PASS	PASS	PASS	0
13RFN335655.las	0	PASS	PASS	PASS	PASS	0
13RFN335670.las	0	PASS	PASS	PASS	PASS	0
13RFN335685.las	0	PASS	PASS	PASS	PASS	0
13RFN335700.las	0	PASS	PASS	PASS	PASS	0
13RFN335715.las	0	PASS	PASS	PASS	PASS	0
13RFN335730.las	0	PASS	PASS	PASS	PASS	0
13RFN335745.las	0	PASS	PASS	PASS	PASS	0
13RFN335760.las	0	PASS	PASS	PASS	PASS	0
13RFN335775.las	0	PASS	PASS	PASS	PASS	0
13RFN335790.las	0	PASS	PASS	PASS	PASS	0
13RFN335805.las	0	PASS	PASS	PASS	PASS	0
13RFN335820.las	0	PASS	PASS	PASS	PASS	0
13RFN335835.las	0	PASS	PASS	PASS	PASS	0
13RFN335850.las	0	PASS	PASS	PASS	PASS	0
13RFN335865.las	0	PASS	PASS	PASS	PASS	0
13RFN335880.las	0	PASS	PASS	PASS	PASS	0
13RFN335895.las	0	PASS	PASS	PASS	PASS	0
13RFN335910.las	0	PASS	PASS	PASS	PASS	0
13RFN335925.las	0	PASS	PASS	PASS	PASS	0
13RFN335940.las	0	PASS	PASS	PASS	PASS	0
13RFN335955.las	0	PASS	PASS	PASS	PASS	0
13RFN335970.las	0	PASS	PASS	PASS	PASS	0
13RFN335985.las	0	PASS	PASS	PASS	PASS	0
13RFN350250.las	0	PASS	PASS	PASS	PASS	0
13RFN350265.las	0	PASS	PASS	PASS	PASS	0

DPH-1.2 Report on ASPRS LAS File Format (Tiled Data) - File Integrity - continued

File	Number of Points Outside Extent	Offset To Point Data	Offset To EVLR	Number Of Points	Number of Points by Return	Number of Duplicate Points
13RFN350280.las	0	PASS	PASS	PASS	PASS	0
13RFN350295.las	0	PASS	PASS	PASS	PASS	0
13RFN350310.las	0	PASS	PASS	PASS	PASS	0
13RFN350325.las	0	PASS	PASS	PASS	PASS	0
13RFN350340.las	0	PASS	PASS	PASS	PASS	0
13RFN350355.las	0	PASS	PASS	PASS	PASS	0
13RFN350370.las	0	PASS	PASS	PASS	PASS	0
13RFN350385.las	0	PASS	PASS	PASS	PASS	0
13RFN350400.las	0	PASS	PASS	PASS	PASS	0
13RFN350415.las	0	PASS	PASS	PASS	PASS	0
13RFN350430.las	0	PASS	PASS	PASS	PASS	0
13RFN350445.las	0	PASS	PASS	PASS	PASS	0
13RFN350460.las	0	PASS	PASS	PASS	PASS	0
13RFN350475.las	0	PASS	PASS	PASS	PASS	0
13RFN350490.las	0	PASS	PASS	PASS	PASS	0
13RFN350505.las	0	PASS	PASS	PASS	PASS	0
13RFN350520.las	0	PASS	PASS	PASS	PASS	0
13RFN350535.las	0	PASS	PASS	PASS	PASS	0
13RFN350550.las	0	PASS	PASS	PASS	PASS	0
13RFN350565.las	0	PASS	PASS	PASS	PASS	0
13RFN350580.las	0	PASS	PASS	PASS	PASS	0
13RFN350595.las	0	PASS	PASS	PASS	PASS	0
13RFN350610.las	0	PASS	PASS	PASS	PASS	0
13RFN350625.las	0	PASS	PASS	PASS	PASS	0
13RFN350640.las	0	PASS	PASS	PASS	PASS	0
13RFN350655.las	0	PASS	PASS	PASS	PASS	0
13RFN350670.las	0	PASS	PASS	PASS	PASS	0
13RFN350685.las	0	PASS	PASS	PASS	PASS	0
13RFN350700.las	0	PASS	PASS	PASS	PASS	0
13RFN350715.las	0	PASS	PASS	PASS	PASS	0
13RFN350730.las	0	PASS	PASS	PASS	PASS	0
13RFN350745.las	0	PASS	PASS	PASS	PASS	0
13RFN350760.las	0	PASS	PASS	PASS	PASS	0
13RFN350775.las	0	PASS	PASS	PASS	PASS	0
13RFN350790.las	0	PASS	PASS	PASS	PASS	0
13RFN350805.las	0	PASS	PASS	PASS	PASS	0
13RFN350820.las	0	PASS	PASS	PASS	PASS	0
13RFN350835.las	0	PASS	PASS	PASS	PASS	0
13RFN350850.las	0	PASS	PASS	PASS	PASS	0
13RFN350865.las	0	PASS	PASS	PASS	PASS	0
13RFN350880.las	0	PASS	PASS	PASS	PASS	0
13RFN350895.las	0	PASS	PASS	PASS	PASS	0
13RFN350910.las	0	PASS	PASS	PASS	PASS	0
13RFN350925.las	0	PASS	PASS	PASS	PASS	0
13RFN350940.las	0	PASS	PASS	PASS	PASS	0
13RFN350955.las	0	PASS	PASS	PASS	PASS	0
13RFN350970.las	0	PASS	PASS	PASS	PASS	0
13RFN350985.las	0	PASS	PASS	PASS	PASS	0
13RFN365250.las	0	PASS	PASS	PASS	PASS	0

DPH-1.2 Report on ASPRS LAS File Format (Tiled Data) - File Integrity - continued

File	Number of Points Outside Extent	Offset To Point Data	Offset To EVLR	Number Of Points	Number of Points by Return	Number of Duplicate Points
13RFN365265.las	0	PASS	PASS	PASS	PASS	0
13RFN365280.las	0	PASS	PASS	PASS	PASS	0
13RFN365295.las	0	PASS	PASS	PASS	PASS	0
13RFN365310.las	0	PASS	PASS	PASS	PASS	0
13RFN365325.las	0	PASS	PASS	PASS	PASS	0
13RFN365340.las	0	PASS	PASS	PASS	PASS	0
13RFN365355.las	0	PASS	PASS	PASS	PASS	0
13RFN365370.las	0	PASS	PASS	PASS	PASS	0
13RFN365385.las	0	PASS	PASS	PASS	PASS	0
13RFN365400.las	0	PASS	PASS	PASS	PASS	0
13RFN365415.las	0	PASS	PASS	PASS	PASS	0
13RFN365430.las	0	PASS	PASS	PASS	PASS	0
13RFN365445.las	0	PASS	PASS	PASS	PASS	0
13RFN365460.las	0	PASS	PASS	PASS	PASS	0
13RFN365475.las	0	PASS	PASS	PASS	PASS	0
13RFN365490.las	0	PASS	PASS	PASS	PASS	0
13RFN365505.las	0	PASS	PASS	PASS	PASS	0
13RFN365520.las	0	PASS	PASS	PASS	PASS	0
13RFN365535.las	0	PASS	PASS	PASS	PASS	0
13RFN365550.las	0	PASS	PASS	PASS	PASS	0
13RFN365565.las	0	PASS	PASS	PASS	PASS	0
13RFN365580.las	0	PASS	PASS	PASS	PASS	0
13RFN365595.las	0	PASS	PASS	PASS	PASS	0
13RFN365610.las	0	PASS	PASS	PASS	PASS	0
13RFN365625.las	0	PASS	PASS	PASS	PASS	0
13RFN365640.las	0	PASS	PASS	PASS	PASS	0
13RFN365655.las	0	PASS	PASS	PASS	PASS	0
13RFN365670.las	0	PASS	PASS	PASS	PASS	0
13RFN365685.las	0	PASS	PASS	PASS	PASS	0
13RFN365700.las	0	PASS	PASS	PASS	PASS	0
13RFN365715.las	0	PASS	PASS	PASS	PASS	0
13RFN365730.las	0	PASS	PASS	PASS	PASS	0
13RFN365745.las	0	PASS	PASS	PASS	PASS	0
13RFN365760.las	0	PASS	PASS	PASS	PASS	0
13RFN365775.las	0	PASS	PASS	PASS	PASS	0
13RFN365790.las	0	PASS	PASS	PASS	PASS	0
13RFN365805.las	0	PASS	PASS	PASS	PASS	0
13RFN365820.las	0	PASS	PASS	PASS	PASS	0
13RFN365835.las	0	PASS	PASS	PASS	PASS	0
13RFN365850.las	0	PASS	PASS	PASS	PASS	0
13RFN365865.las	0	PASS	PASS	PASS	PASS	0
13RFN365880.las	0	PASS	PASS	PASS	PASS	0
13RFN365895.las	0	PASS	PASS	PASS	PASS	0
13RFN365910.las	0	PASS	PASS	PASS	PASS	0
13RFN365925.las	0	PASS	PASS	PASS	PASS	0
13RFN365940.las	0	PASS	PASS	PASS	PASS	0
13RFN365955.las	0	PASS	PASS	PASS	PASS	0
13RFN365970.las	0	PASS	PASS	PASS	PASS	0
13RFN365985.las	0	PASS	PASS	PASS	PASS	0

DPH-1.2 Report on ASPRS LAS File Format (Tiled Data) - File Integrity - continued

File	Number of Points Outside Extent	Offset To Point Data	Offset To EVLR	Number Of Points	Number of Points by Return	Number of Duplicate Points
13RFN380250.las	0	PASS	PASS	PASS	PASS	0
13RFN380265.las	0	PASS	PASS	PASS	PASS	0
13RFN380280.las	0	PASS	PASS	PASS	PASS	0
13RFN380295.las	0	PASS	PASS	PASS	PASS	0
13RFN380310.las	0	PASS	PASS	PASS	PASS	0
13RFN380325.las	0	PASS	PASS	PASS	PASS	0
13RFN380340.las	0	PASS	PASS	PASS	PASS	0
13RFN380355.las	0	PASS	PASS	PASS	PASS	0
13RFN380370.las	0	PASS	PASS	PASS	PASS	0
13RFN380385.las	0	PASS	PASS	PASS	PASS	0
13RFN380400.las	0	PASS	PASS	PASS	PASS	0
13RFN380415.las	0	PASS	PASS	PASS	PASS	0
13RFN380430.las	0	PASS	PASS	PASS	PASS	0
13RFN380445.las	0	PASS	PASS	PASS	PASS	0
13RFN380460.las	0	PASS	PASS	PASS	PASS	0
13RFN380475.las	0	PASS	PASS	PASS	PASS	0
13RFN380490.las	0	PASS	PASS	PASS	PASS	0
13RFN380505.las	0	PASS	PASS	PASS	PASS	0
13RFN380520.las	0	PASS	PASS	PASS	PASS	0
13RFN380535.las	0	PASS	PASS	PASS	PASS	0
13RFN380550.las	0	PASS	PASS	PASS	PASS	0
13RFN380565.las	0	PASS	PASS	PASS	PASS	0
13RFN380580.las	0	PASS	PASS	PASS	PASS	0
13RFN380595.las	0	PASS	PASS	PASS	PASS	0
13RFN380610.las	0	PASS	PASS	PASS	PASS	0
13RFN380625.las	0	PASS	PASS	PASS	PASS	0
13RFN380640.las	0	PASS	PASS	PASS	PASS	0
13RFN380655.las	0	PASS	PASS	PASS	PASS	0
13RFN380670.las	0	PASS	PASS	PASS	PASS	0
13RFN380685.las	0	PASS	PASS	PASS	PASS	0
13RFN380700.las	0	PASS	PASS	PASS	PASS	0
13RFN380715.las	0	PASS	PASS	PASS	PASS	0
13RFN380730.las	0	PASS	PASS	PASS	PASS	0
13RFN380745.las	0	PASS	PASS	PASS	PASS	0
13RFN380760.las	0	PASS	PASS	PASS	PASS	0
13RFN380775.las	0	PASS	PASS	PASS	PASS	0
13RFN380790.las	0	PASS	PASS	PASS	PASS	0
13RFN380805.las	0	PASS	PASS	PASS	PASS	0
13RFN380820.las	0	PASS	PASS	PASS	PASS	0
13RFN380835.las	0	PASS	PASS	PASS	PASS	0
13RFN380850.las	0	PASS	PASS	PASS	PASS	0
13RFN380865.las	0	PASS	PASS	PASS	PASS	0
13RFN380880.las	0	PASS	PASS	PASS	PASS	0
13RFN380895.las	0	PASS	PASS	PASS	PASS	0
13RFN380910.las	0	PASS	PASS	PASS	PASS	0
13RFN380925.las	0	PASS	PASS	PASS	PASS	0
13RFN380940.las	0	PASS	PASS	PASS	PASS	0
13RFN380955.las	0	PASS	PASS	PASS	PASS	0
13RFN380970.las	0	PASS	PASS	PASS	PASS	0

DPH-1.2 Report on ASPRS LAS File Format (Tiled Data) - File Integrity - continued

File	Number of Points Outside Extent	Offset To Point Data	Offset To EVLR	Number Of Points	Number of Points by Return	Number of Duplicate Points
13RFN380985.las	0	PASS	PASS	PASS	PASS	0
13RFN395235.las	0	PASS	PASS	PASS	PASS	0
13RFN395250.las	0	PASS	PASS	PASS	PASS	0
13RFN395265.las	0	PASS	PASS	PASS	PASS	0
13RFN395280.las	0	PASS	PASS	PASS	PASS	0
13RFN395295.las	0	PASS	PASS	PASS	PASS	0
13RFN395310.las	0	PASS	PASS	PASS	PASS	0
13RFN395325.las	0	PASS	PASS	PASS	PASS	0
13RFN395340.las	0	PASS	PASS	PASS	PASS	0
13RFN395355.las	0	PASS	PASS	PASS	PASS	0
13RFN395370.las	0	PASS	PASS	PASS	PASS	0
13RFN395385.las	0	PASS	PASS	PASS	PASS	0
13RFN395400.las	0	PASS	PASS	PASS	PASS	0
13RFN395415.las	0	PASS	PASS	PASS	PASS	0
13RFN395430.las	0	PASS	PASS	PASS	PASS	0
13RFN395445.las	0	PASS	PASS	PASS	PASS	0
13RFN395460.las	0	PASS	PASS	PASS	PASS	0
13RFN395475.las	0	PASS	PASS	PASS	PASS	0
13RFN395490.las	0	PASS	PASS	PASS	PASS	0
13RFN395505.las	0	PASS	PASS	PASS	PASS	0
13RFN395520.las	0	PASS	PASS	PASS	PASS	0
13RFN395535.las	0	PASS	PASS	PASS	PASS	0
13RFN395550.las	0	PASS	PASS	PASS	PASS	0
13RFN395565.las	0	PASS	PASS	PASS	PASS	0
13RFN395580.las	0	PASS	PASS	PASS	PASS	0
13RFN395595.las	0	PASS	PASS	PASS	PASS	0
13RFN395610.las	0	PASS	PASS	PASS	PASS	0
13RFN395625.las	0	PASS	PASS	PASS	PASS	0
13RFN395640.las	0	PASS	PASS	PASS	PASS	0
13RFN395655.las	0	PASS	PASS	PASS	PASS	0
13RFN395670.las	0	PASS	PASS	PASS	PASS	0
13RFN395685.las	0	PASS	PASS	PASS	PASS	0
13RFN395700.las	0	PASS	PASS	PASS	PASS	0
13RFN395715.las	0	PASS	PASS	PASS	PASS	0
13RFN395730.las	0	PASS	PASS	PASS	PASS	0
13RFN395745.las	0	PASS	PASS	PASS	PASS	0
13RFN395760.las	0	PASS	PASS	PASS	PASS	0
13RFN395775.las	0	PASS	PASS	PASS	PASS	0
13RFN395790.las	0	PASS	PASS	PASS	PASS	0
13RFN395805.las	0	PASS	PASS	PASS	PASS	0
13RFN395820.las	0	PASS	PASS	PASS	PASS	0
13RFN395835.las	0	PASS	PASS	PASS	PASS	0
13RFN395850.las	0	PASS	PASS	PASS	PASS	0
13RFN395865.las	0	PASS	PASS	PASS	PASS	0
13RFN395880.las	0	PASS	PASS	PASS	PASS	0
13RFN395895.las	0	PASS	PASS	PASS	PASS	0
13RFN395910.las	0	PASS	PASS	PASS	PASS	0
13RFN395925.las	0	PASS	PASS	PASS	PASS	0
13RFN395940.las	0	PASS	PASS	PASS	PASS	0

DPH-1.2 Report on ASPRS LAS File Format (Tiled Data) - File Integrity - continued

File	Number of Points Outside Extent	Offset To Point Data	Offset To EVLR	Number Of Points	Number of Points by Return	Number of Duplicate Points
13RFN395955.las	0	PASS	PASS	PASS	PASS	0
13RFN395970.las	0	PASS	PASS	PASS	PASS	0
13RFN395985.las	0	PASS	PASS	PASS	PASS	0
13RFN410235.las	0	PASS	PASS	PASS	PASS	0
13RFN410250.las	0	PASS	PASS	PASS	PASS	0
13RFN410265.las	0	PASS	PASS	PASS	PASS	0
13RFN410280.las	0	PASS	PASS	PASS	PASS	0
13RFN410295.las	0	PASS	PASS	PASS	PASS	0
13RFN410310.las	0	PASS	PASS	PASS	PASS	0
13RFN410325.las	0	PASS	PASS	PASS	PASS	0
13RFN410340.las	0	PASS	PASS	PASS	PASS	0
13RFN410355.las	0	PASS	PASS	PASS	PASS	0
13RFN410370.las	0	PASS	PASS	PASS	PASS	0
13RFN410385.las	0	PASS	PASS	PASS	PASS	0
13RFN410400.las	0	PASS	PASS	PASS	PASS	0
13RFN410415.las	0	PASS	PASS	PASS	PASS	0
13RFN410430.las	0	PASS	PASS	PASS	PASS	0
13RFN410445.las	0	PASS	PASS	PASS	PASS	0
13RFN410460.las	0	PASS	PASS	PASS	PASS	0
13RFN410475.las	0	PASS	PASS	PASS	PASS	0
13RFN410490.las	0	PASS	PASS	PASS	PASS	0
13RFN410505.las	0	PASS	PASS	PASS	PASS	0
13RFN410520.las	0	PASS	PASS	PASS	PASS	0
13RFN410535.las	0	PASS	PASS	PASS	PASS	0
13RFN410550.las	0	PASS	PASS	PASS	PASS	0
13RFN410565.las	0	PASS	PASS	PASS	PASS	0
13RFN410580.las	0	PASS	PASS	PASS	PASS	0
13RFN410595.las	0	PASS	PASS	PASS	PASS	0
13RFN410610.las	0	PASS	PASS	PASS	PASS	0
13RFN410625.las	0	PASS	PASS	PASS	PASS	0
13RFN410640.las	0	PASS	PASS	PASS	PASS	0
13RFN410655.las	0	PASS	PASS	PASS	PASS	0
13RFN410670.las	0	PASS	PASS	PASS	PASS	0
13RFN410685.las	0	PASS	PASS	PASS	PASS	0
13RFN410700.las	0	PASS	PASS	PASS	PASS	0
13RFN410715.las	0	PASS	PASS	PASS	PASS	0
13RFN410730.las	0	PASS	PASS	PASS	PASS	0
13RFN410745.las	0	PASS	PASS	PASS	PASS	0
13RFN410760.las	0	PASS	PASS	PASS	PASS	0
13RFN410775.las	0	PASS	PASS	PASS	PASS	0
13RFN410790.las	0	PASS	PASS	PASS	PASS	0
13RFN410805.las	0	PASS	PASS	PASS	PASS	0
13RFN410820.las	0	PASS	PASS	PASS	PASS	0
13RFN410835.las	0	PASS	PASS	PASS	PASS	0
13RFN410850.las	0	PASS	PASS	PASS	PASS	0
13RFN410865.las	0	PASS	PASS	PASS	PASS	0
13RFN410880.las	0	PASS	PASS	PASS	PASS	0
13RFN410895.las	0	PASS	PASS	PASS	PASS	0
13RFN410910.las	0	PASS	PASS	PASS	PASS	0

DPH-1.2 Report on ASPRS LAS File Format (Tiled Data) - File Integrity - continued

File	Number of Points Outside Extent	Offset To Point Data	Offset To EVLR	Number Of Points	Number of Points by Return	Number of Duplicate Points
13RFN410925.las	0	PASS	PASS	PASS	PASS	0
13RFN410940.las	0	PASS	PASS	PASS	PASS	0
13RFN410955.las	0	PASS	PASS	PASS	PASS	0
13RFN410970.las	0	PASS	PASS	PASS	PASS	0
13RFN410985.las	0	PASS	PASS	PASS	PASS	0
13RFN425220.las	0	PASS	PASS	PASS	PASS	0
13RFN425235.las	0	PASS	PASS	PASS	PASS	0
13RFN425250.las	0	PASS	PASS	PASS	PASS	0
13RFN425265.las	0	PASS	PASS	PASS	PASS	0
13RFN425280.las	0	PASS	PASS	PASS	PASS	0
13RFN425295.las	0	PASS	PASS	PASS	PASS	0
13RFN425310.las	0	PASS	PASS	PASS	PASS	0
13RFN425325.las	0	PASS	PASS	PASS	PASS	0
13RFN425340.las	0	PASS	PASS	PASS	PASS	0
13RFN425355.las	0	PASS	PASS	PASS	PASS	0
13RFN425370.las	0	PASS	PASS	PASS	PASS	0
13RFN425385.las	0	PASS	PASS	PASS	PASS	0
13RFN425400.las	0	PASS	PASS	PASS	PASS	0
13RFN425415.las	0	PASS	PASS	PASS	PASS	0
13RFN425430.las	0	PASS	PASS	PASS	PASS	0
13RFN425445.las	0	PASS	PASS	PASS	PASS	0
13RFN425460.las	0	PASS	PASS	PASS	PASS	0
13RFN425475.las	0	PASS	PASS	PASS	PASS	0
13RFN425490.las	0	PASS	PASS	PASS	PASS	0
13RFN425505.las	0	PASS	PASS	PASS	PASS	0
13RFN425520.las	0	PASS	PASS	PASS	PASS	0
13RFN425535.las	0	PASS	PASS	PASS	PASS	0
13RFN425550.las	0	PASS	PASS	PASS	PASS	0
13RFN425565.las	0	PASS	PASS	PASS	PASS	0
13RFN425580.las	0	PASS	PASS	PASS	PASS	0
13RFN425595.las	0	PASS	PASS	PASS	PASS	0
13RFN425610.las	0	PASS	PASS	PASS	PASS	0
13RFN425625.las	0	PASS	PASS	PASS	PASS	0
13RFN425640.las	0	PASS	PASS	PASS	PASS	0
13RFN425655.las	0	PASS	PASS	PASS	PASS	0
13RFN425670.las	0	PASS	PASS	PASS	PASS	0
13RFN425685.las	0	PASS	PASS	PASS	PASS	0
13RFN425700.las	0	PASS	PASS	PASS	PASS	0
13RFN425715.las	0	PASS	PASS	PASS	PASS	0
13RFN425730.las	0	PASS	PASS	PASS	PASS	0
13RFN425745.las	0	PASS	PASS	PASS	PASS	0
13RFN425760.las	0	PASS	PASS	PASS	PASS	0
13RFN425775.las	0	PASS	PASS	PASS	PASS	0
13RFN425790.las	0	PASS	PASS	PASS	PASS	0
13RFN425805.las	0	PASS	PASS	PASS	PASS	0
13RFN425820.las	0	PASS	PASS	PASS	PASS	0
13RFN425835.las	0	PASS	PASS	PASS	PASS	0
13RFN425850.las	0	PASS	PASS	PASS	PASS	0
13RFN425865.las	0	PASS	PASS	PASS	PASS	0

DPH-1.2 Report on ASPRS LAS File Format (Tiled Data) - File Integrity - continued

File	Number of Points Outside Extent	Offset To Point Data	Offset To EVLR	Number Of Points	Number of Points by Return	Number of Duplicate Points
13RFN425880.las	0	PASS	PASS	PASS	PASS	0
13RFN425895.las	0	PASS	PASS	PASS	PASS	0
13RFN425910.las	0	PASS	PASS	PASS	PASS	0
13RFN425925.las	0	PASS	PASS	PASS	PASS	0
13RFN425940.las	0	PASS	PASS	PASS	PASS	0
13RFN425955.las	0	PASS	PASS	PASS	PASS	0
13RFN425970.las	0	PASS	PASS	PASS	PASS	0
13RFN425985.las	0	PASS	PASS	PASS	PASS	0
13RFN440205.las	0	PASS	PASS	PASS	PASS	0
13RFN440220.las	0	PASS	PASS	PASS	PASS	0
13RFN440235.las	0	PASS	PASS	PASS	PASS	0
13RFN440250.las	0	PASS	PASS	PASS	PASS	0
13RFN440265.las	0	PASS	PASS	PASS	PASS	0
13RFN440280.las	0	PASS	PASS	PASS	PASS	0
13RFN440295.las	0	PASS	PASS	PASS	PASS	0
13RFN440310.las	0	PASS	PASS	PASS	PASS	0
13RFN440325.las	0	PASS	PASS	PASS	PASS	0
13RFN440340.las	0	PASS	PASS	PASS	PASS	0
13RFN440355.las	0	PASS	PASS	PASS	PASS	0
13RFN440370.las	0	PASS	PASS	PASS	PASS	0
13RFN440385.las	0	PASS	PASS	PASS	PASS	0
13RFN440400.las	0	PASS	PASS	PASS	PASS	0
13RFN440415.las	0	PASS	PASS	PASS	PASS	0
13RFN440430.las	0	PASS	PASS	PASS	PASS	0
13RFN440445.las	0	PASS	PASS	PASS	PASS	0
13RFN440460.las	0	PASS	PASS	PASS	PASS	0
13RFN440475.las	0	PASS	PASS	PASS	PASS	0
13RFN440490.las	0	PASS	PASS	PASS	PASS	0
13RFN440505.las	0	PASS	PASS	PASS	PASS	0
13RFN440520.las	0	PASS	PASS	PASS	PASS	0
13RFN440535.las	0	PASS	PASS	PASS	PASS	0
13RFN440550.las	0	PASS	PASS	PASS	PASS	0
13RFN440565.las	0	PASS	PASS	PASS	PASS	0
13RFN440580.las	0	PASS	PASS	PASS	PASS	0
13RFN440595.las	0	PASS	PASS	PASS	PASS	0
13RFN440610.las	0	PASS	PASS	PASS	PASS	0
13RFN440625.las	0	PASS	PASS	PASS	PASS	0
13RFN440640.las	0	PASS	PASS	PASS	PASS	0
13RFN440655.las	0	PASS	PASS	PASS	PASS	0
13RFN440670.las	0	PASS	PASS	PASS	PASS	0
13RFN440685.las	0	PASS	PASS	PASS	PASS	0
13RFN440700.las	0	PASS	PASS	PASS	PASS	0
13RFN440715.las	0	PASS	PASS	PASS	PASS	0
13RFN440730.las	0	PASS	PASS	PASS	PASS	0
13RFN440745.las	0	PASS	PASS	PASS	PASS	0
13RFN440760.las	0	PASS	PASS	PASS	PASS	0
13RFN440775.las	0	PASS	PASS	PASS	PASS	0
13RFN440790.las	0	PASS	PASS	PASS	PASS	0
13RFN440805.las	0	PASS	PASS	PASS	PASS	0

DPH-1.2 Report on ASPRS LAS File Format (Tiled Data) - File Integrity - continued

File	Number of Points Outside Extent	Offset To Point Data	Offset To EVLR	Number Of Points	Number of Points by Return	Number of Duplicate Points
13RFN440820.las	0	PASS	PASS	PASS	PASS	0
13RFN440835.las	0	PASS	PASS	PASS	PASS	0
13RFN440850.las	0	PASS	PASS	PASS	PASS	0
13RFN440865.las	0	PASS	PASS	PASS	PASS	0
13RFN440880.las	0	PASS	PASS	PASS	PASS	0
13RFN440895.las	0	PASS	PASS	PASS	PASS	0
13RFN440910.las	0	PASS	PASS	PASS	PASS	0
13RFN440925.las	0	PASS	PASS	PASS	PASS	0
13RFN440940.las	0	PASS	PASS	PASS	PASS	0
13RFN440955.las	0	PASS	PASS	PASS	PASS	0
13RFN440970.las	0	PASS	PASS	PASS	PASS	0
13RFN440985.las	0	PASS	PASS	PASS	PASS	0
13RFN455190.las	0	PASS	PASS	PASS	PASS	0
13RFN455205.las	0	PASS	PASS	PASS	PASS	0
13RFN455220.las	0	PASS	PASS	PASS	PASS	0
13RFN455235.las	0	PASS	PASS	PASS	PASS	0
13RFN455250.las	0	PASS	PASS	PASS	PASS	0
13RFN455265.las	0	PASS	PASS	PASS	PASS	0
13RFN455280.las	0	PASS	PASS	PASS	PASS	0
13RFN455295.las	0	PASS	PASS	PASS	PASS	0
13RFN455310.las	0	PASS	PASS	PASS	PASS	0
13RFN455325.las	0	PASS	PASS	PASS	PASS	0
13RFN455340.las	0	PASS	PASS	PASS	PASS	0
13RFN455355.las	0	PASS	PASS	PASS	PASS	0
13RFN455370.las	0	PASS	PASS	PASS	PASS	0
13RFN455385.las	0	PASS	PASS	PASS	PASS	0
13RFN455400.las	0	PASS	PASS	PASS	PASS	0
13RFN455415.las	0	PASS	PASS	PASS	PASS	0
13RFN455430.las	0	PASS	PASS	PASS	PASS	0
13RFN455445.las	0	PASS	PASS	PASS	PASS	0
13RFN455460.las	0	PASS	PASS	PASS	PASS	0
13RFN455475.las	0	PASS	PASS	PASS	PASS	0
13RFN455490.las	0	PASS	PASS	PASS	PASS	0
13RFN455505.las	0	PASS	PASS	PASS	PASS	0
13RFN455520.las	0	PASS	PASS	PASS	PASS	0
13RFN455535.las	0	PASS	PASS	PASS	PASS	0
13RFN455550.las	0	PASS	PASS	PASS	PASS	0
13RFN455565.las	0	PASS	PASS	PASS	PASS	0
13RFN455580.las	0	PASS	PASS	PASS	PASS	0
13RFN455595.las	0	PASS	PASS	PASS	PASS	0
13RFN455610.las	0	PASS	PASS	PASS	PASS	0
13RFN455625.las	0	PASS	PASS	PASS	PASS	0
13RFN455640.las	0	PASS	PASS	PASS	PASS	0
13RFN455655.las	0	PASS	PASS	PASS	PASS	0
13RFN455670.las	0	PASS	PASS	PASS	PASS	0
13RFN455685.las	0	PASS	PASS	PASS	PASS	0
13RFN455700.las	0	PASS	PASS	PASS	PASS	0
13RFN455715.las	0	PASS	PASS	PASS	PASS	0
13RFN455730.las	0	PASS	PASS	PASS	PASS	0

DPH-1.2 Report on ASPRS LAS File Format (Tiled Data) - File Integrity - continued

File	Number of Points Outside Extent	Offset To Point Data	Offset To EVLR	Number Of Points	Number of Points by Return	Number of Duplicate Points
13RFN455745.las	0	PASS	PASS	PASS	PASS	0
13RFN455760.las	0	PASS	PASS	PASS	PASS	0
13RFN455775.las	0	PASS	PASS	PASS	PASS	0
13RFN455790.las	0	PASS	PASS	PASS	PASS	0
13RFN455805.las	0	PASS	PASS	PASS	PASS	0
13RFN455820.las	0	PASS	PASS	PASS	PASS	0
13RFN455835.las	0	PASS	PASS	PASS	PASS	0
13RFN455850.las	0	PASS	PASS	PASS	PASS	0
13RFN455865.las	0	PASS	PASS	PASS	PASS	0
13RFN455880.las	0	PASS	PASS	PASS	PASS	0
13RFN455895.las	0	PASS	PASS	PASS	PASS	0
13RFN455910.las	0	PASS	PASS	PASS	PASS	0
13RFN455925.las	0	PASS	PASS	PASS	PASS	0
13RFN455940.las	0	PASS	PASS	PASS	PASS	0
13RFN455955.las	0	PASS	PASS	PASS	PASS	0
13RFN455970.las	0	PASS	PASS	PASS	PASS	0
13RFN455985.las	0	PASS	PASS	PASS	PASS	0
13RFN470160.las	0	PASS	PASS	PASS	PASS	0
13RFN470175.las	0	PASS	PASS	PASS	PASS	0
13RFN470190.las	0	PASS	PASS	PASS	PASS	0
13RFN470205.las	0	PASS	PASS	PASS	PASS	0
13RFN470220.las	0	PASS	PASS	PASS	PASS	0
13RFN470235.las	0	PASS	PASS	PASS	PASS	0
13RFN470250.las	0	PASS	PASS	PASS	PASS	0
13RFN470265.las	0	PASS	PASS	PASS	PASS	0
13RFN470280.las	0	PASS	PASS	PASS	PASS	0
13RFN470295.las	0	PASS	PASS	PASS	PASS	0
13RFN470310.las	0	PASS	PASS	PASS	PASS	0
13RFN470325.las	0	PASS	PASS	PASS	PASS	0
13RFN470340.las	0	PASS	PASS	PASS	PASS	0
13RFN470355.las	0	PASS	PASS	PASS	PASS	0
13RFN470370.las	0	PASS	PASS	PASS	PASS	0
13RFN470385.las	0	PASS	PASS	PASS	PASS	0
13RFN470400.las	0	PASS	PASS	PASS	PASS	0
13RFN470415.las	0	PASS	PASS	PASS	PASS	0
13RFN470430.las	0	PASS	PASS	PASS	PASS	0
13RFN470445.las	0	PASS	PASS	PASS	PASS	0
13RFN470460.las	0	PASS	PASS	PASS	PASS	0
13RFN470475.las	0	PASS	PASS	PASS	PASS	0
13RFN470490.las	0	PASS	PASS	PASS	PASS	0
13RFN470505.las	0	PASS	PASS	PASS	PASS	0
13RFN470520.las	0	PASS	PASS	PASS	PASS	0
13RFN470535.las	0	PASS	PASS	PASS	PASS	0
13RFN470550.las	0	PASS	PASS	PASS	PASS	0
13RFN470565.las	0	PASS	PASS	PASS	PASS	0
13RFN470580.las	0	PASS	PASS	PASS	PASS	0
13RFN470595.las	0	PASS	PASS	PASS	PASS	0
13RFN470610.las	0	PASS	PASS	PASS	PASS	0
13RFN470625.las	0	PASS	PASS	PASS	PASS	0

DPH-1.2 Report on ASPRS LAS File Format (Tiled Data) - File Integrity - continued

File	Number of Points Outside Extent	Offset To Point Data	Offset To EVLR	Number Of Points	Number of Points by Return	Number of Duplicate Points
13RFN470640.las	0	PASS	PASS	PASS	PASS	0
13RFN470655.las	0	PASS	PASS	PASS	PASS	0
13RFN470670.las	0	PASS	PASS	PASS	PASS	0
13RFN470685.las	0	PASS	PASS	PASS	PASS	0
13RFN470700.las	0	PASS	PASS	PASS	PASS	0
13RFN470715.las	0	PASS	PASS	PASS	PASS	0
13RFN470730.las	0	PASS	PASS	PASS	PASS	0
13RFN470745.las	0	PASS	PASS	PASS	PASS	0
13RFN470760.las	0	PASS	PASS	PASS	PASS	0
13RFN470775.las	0	PASS	PASS	PASS	PASS	0
13RFN470790.las	0	PASS	PASS	PASS	PASS	0
13RFN470805.las	0	PASS	PASS	PASS	PASS	0
13RFN470820.las	0	PASS	PASS	PASS	PASS	0
13RFN470835.las	0	PASS	PASS	PASS	PASS	0
13RFN470850.las	0	PASS	PASS	PASS	PASS	0
13RFN470865.las	0	PASS	PASS	PASS	PASS	0
13RFN470880.las	0	PASS	PASS	PASS	PASS	0
13RFN470895.las	0	PASS	PASS	PASS	PASS	0
13RFN470910.las	0	PASS	PASS	PASS	PASS	0
13RFN470925.las	0	PASS	PASS	PASS	PASS	0
13RFN470940.las	0	PASS	PASS	PASS	PASS	0
13RFN470955.las	0	PASS	PASS	PASS	PASS	0
13RFN470970.las	0	PASS	PASS	PASS	PASS	0
13RFN470985.las	0	PASS	PASS	PASS	PASS	0
13RFN485160.las	0	PASS	PASS	PASS	PASS	0
13RFN485175.las	0	PASS	PASS	PASS	PASS	0
13RFN485190.las	0	PASS	PASS	PASS	PASS	0
13RFN485205.las	0	PASS	PASS	PASS	PASS	0
13RFN485220.las	0	PASS	PASS	PASS	PASS	0
13RFN485235.las	0	PASS	PASS	PASS	PASS	0
13RFN485250.las	0	PASS	PASS	PASS	PASS	0
13RFN485265.las	0	PASS	PASS	PASS	PASS	0
13RFN485280.las	0	PASS	PASS	PASS	PASS	0
13RFN485295.las	0	PASS	PASS	PASS	PASS	0
13RFN485310.las	0	PASS	PASS	PASS	PASS	0
13RFN485325.las	0	PASS	PASS	PASS	PASS	0
13RFN485340.las	0	PASS	PASS	PASS	PASS	0
13RFN485355.las	0	PASS	PASS	PASS	PASS	0
13RFN485370.las	0	PASS	PASS	PASS	PASS	0
13RFN485385.las	0	PASS	PASS	PASS	PASS	0
13RFN485400.las	0	PASS	PASS	PASS	PASS	0
13RFN485415.las	0	PASS	PASS	PASS	PASS	0
13RFN485430.las	0	PASS	PASS	PASS	PASS	0
13RFN485445.las	0	PASS	PASS	PASS	PASS	0
13RFN485460.las	0	PASS	PASS	PASS	PASS	0
13RFN485475.las	0	PASS	PASS	PASS	PASS	0
13RFN485490.las	0	PASS	PASS	PASS	PASS	0
13RFN485505.las	0	PASS	PASS	PASS	PASS	0
13RFN485520.las	0	PASS	PASS	PASS	PASS	0

DPH-1.2 Report on ASPRS LAS File Format (Tiled Data) - File Integrity - continued

File	Number of Points Outside Extent	Offset To Point Data	Offset To EVLR	Number Of Points	Number of Points by Return	Number of Duplicate Points
13RFN485535.las	0	PASS	PASS	PASS	PASS	0
13RFN485550.las	0	PASS	PASS	PASS	PASS	0
13RFN485565.las	0	PASS	PASS	PASS	PASS	0
13RFN485580.las	0	PASS	PASS	PASS	PASS	0
13RFN485595.las	0	PASS	PASS	PASS	PASS	0
13RFN485610.las	0	PASS	PASS	PASS	PASS	0
13RFN485625.las	0	PASS	PASS	PASS	PASS	0
13RFN485640.las	0	PASS	PASS	PASS	PASS	0
13RFN485655.las	0	PASS	PASS	PASS	PASS	0
13RFN485670.las	0	PASS	PASS	PASS	PASS	0
13RFN485685.las	0	PASS	PASS	PASS	PASS	0
13RFN485700.las	0	PASS	PASS	PASS	PASS	0
13RFN485715.las	0	PASS	PASS	PASS	PASS	0
13RFN485730.las	0	PASS	PASS	PASS	PASS	0
13RFN485745.las	0	PASS	PASS	PASS	PASS	0
13RFN485760.las	0	PASS	PASS	PASS	PASS	0
13RFN485775.las	0	PASS	PASS	PASS	PASS	0
13RFN485790.las	0	PASS	PASS	PASS	PASS	0
13RFN485805.las	0	PASS	PASS	PASS	PASS	0
13RFN485820.las	0	PASS	PASS	PASS	PASS	0
13RFN485835.las	0	PASS	PASS	PASS	PASS	0
13RFN485850.las	0	PASS	PASS	PASS	PASS	0
13RFN485865.las	0	PASS	PASS	PASS	PASS	0
13RFN485880.las	0	PASS	PASS	PASS	PASS	0
13RFN485895.las	0	PASS	PASS	PASS	PASS	0
13RFN485910.las	0	PASS	PASS	PASS	PASS	0
13RFN485925.las	0	PASS	PASS	PASS	PASS	0
13RFN485940.las	0	PASS	PASS	PASS	PASS	0
13RFN485955.las	0	PASS	PASS	PASS	PASS	0
13RFN485970.las	0	PASS	PASS	PASS	PASS	0
13RFN485985.las	0	PASS	PASS	PASS	PASS	0
13RFN500145.las	0	PASS	PASS	PASS	PASS	0
13RFN500160.las	0	PASS	PASS	PASS	PASS	0
13RFN500175.las	0	PASS	PASS	PASS	PASS	0
13RFN500190.las	0	PASS	PASS	PASS	PASS	0
13RFN500205.las	0	PASS	PASS	PASS	PASS	0
13RFN500220.las	0	PASS	PASS	PASS	PASS	0
13RFN500235.las	0	PASS	PASS	PASS	PASS	0
13RFN500250.las	0	PASS	PASS	PASS	PASS	0
13RFN500265.las	0	PASS	PASS	PASS	PASS	0
13RFN500280.las	0	PASS	PASS	PASS	PASS	0
13RFN500295.las	0	PASS	PASS	PASS	PASS	0
13RFN500310.las	0	PASS	PASS	PASS	PASS	0
13RFN500325.las	0	PASS	PASS	PASS	PASS	0
13RFN500340.las	0	PASS	PASS	PASS	PASS	0
13RFN500355.las	0	PASS	PASS	PASS	PASS	0
13RFN500370.las	0	PASS	PASS	PASS	PASS	0
13RFN500385.las	0	PASS	PASS	PASS	PASS	0
13RFN500400.las	0	PASS	PASS	PASS	PASS	0

DPH-1.2 Report on ASPRS LAS File Format (Tiled Data) - File Integrity - continued

File	Number of Points Outside Extent	Offset To Point Data	Offset To EVLR	Number Of Points	Number of Points by Return	Number of Duplicate Points
13RFN500415.las	0	PASS	PASS	PASS	PASS	0
13RFN500430.las	0	PASS	PASS	PASS	PASS	0
13RFN500445.las	0	PASS	PASS	PASS	PASS	0
13RFN500460.las	0	PASS	PASS	PASS	PASS	0
13RFN500475.las	0	PASS	PASS	PASS	PASS	0
13RFN500490.las	0	PASS	PASS	PASS	PASS	0
13RFN500505.las	0	PASS	PASS	PASS	PASS	0
13RFN500520.las	0	PASS	PASS	PASS	PASS	0
13RFN500535.las	0	PASS	PASS	PASS	PASS	0
13RFN500550.las	0	PASS	PASS	PASS	PASS	0
13RFN500565.las	0	PASS	PASS	PASS	PASS	0
13RFN500580.las	0	PASS	PASS	PASS	PASS	0
13RFN500595.las	0	PASS	PASS	PASS	PASS	0
13RFN500610.las	0	PASS	PASS	PASS	PASS	0
13RFN500625.las	0	PASS	PASS	PASS	PASS	0
13RFN500640.las	0	PASS	PASS	PASS	PASS	0
13RFN500655.las	0	PASS	PASS	PASS	PASS	0
13RFN500670.las	0	PASS	PASS	PASS	PASS	0
13RFN500685.las	0	PASS	PASS	PASS	PASS	0
13RFN500700.las	0	PASS	PASS	PASS	PASS	0
13RFN500715.las	0	PASS	PASS	PASS	PASS	0
13RFN500730.las	0	PASS	PASS	PASS	PASS	0
13RFN500745.las	0	PASS	PASS	PASS	PASS	0
13RFN500760.las	0	PASS	PASS	PASS	PASS	0
13RFN500775.las	0	PASS	PASS	PASS	PASS	0
13RFN500790.las	0	PASS	PASS	PASS	PASS	0
13RFN500805.las	0	PASS	PASS	PASS	PASS	0
13RFN500820.las	0	PASS	PASS	PASS	PASS	0
13RFN500835.las	0	PASS	PASS	PASS	PASS	0
13RFN500850.las	0	PASS	PASS	PASS	PASS	0
13RFN500865.las	0	PASS	PASS	PASS	PASS	0
13RFN500880.las	0	PASS	PASS	PASS	PASS	0
13RFN500895.las	0	PASS	PASS	PASS	PASS	0
13RFN500910.las	0	PASS	PASS	PASS	PASS	0
13RFN500925.las	0	PASS	PASS	PASS	PASS	0
13RFN500940.las	0	PASS	PASS	PASS	PASS	0
13RFN500955.las	0	PASS	PASS	PASS	PASS	0
13RFN500970.las	0	PASS	PASS	PASS	PASS	0
13RFN500985.las	0	PASS	PASS	PASS	PASS	0
13RFN515130.las	0	PASS	PASS	PASS	PASS	0
13RFN515145.las	0	PASS	PASS	PASS	PASS	0
13RFN515160.las	0	PASS	PASS	PASS	PASS	0
13RFN515175.las	0	PASS	PASS	PASS	PASS	0
13RFN515190.las	0	PASS	PASS	PASS	PASS	0
13RFN515205.las	0	PASS	PASS	PASS	PASS	0
13RFN515220.las	0	PASS	PASS	PASS	PASS	0
13RFN515235.las	0	PASS	PASS	PASS	PASS	0
13RFN515250.las	0	PASS	PASS	PASS	PASS	0
13RFN515265.las	0	PASS	PASS	PASS	PASS	0

DPH-1.2 Report on ASPRS LAS File Format (Tiled Data) - File Integrity - continued

File	Number of Points Outside Extent	Offset To Point Data	Offset To EVLR	Number Of Points	Number of Points by Return	Number of Duplicate Points
13RFN515280.las	0	PASS	PASS	PASS	PASS	0
13RFN515295.las	0	PASS	PASS	PASS	PASS	0
13RFN515310.las	0	PASS	PASS	PASS	PASS	0
13RFN515325.las	0	PASS	PASS	PASS	PASS	0
13RFN515340.las	0	PASS	PASS	PASS	PASS	0
13RFN515355.las	0	PASS	PASS	PASS	PASS	0
13RFN515370.las	0	PASS	PASS	PASS	PASS	0
13RFN515385.las	0	PASS	PASS	PASS	PASS	0
13RFN515400.las	0	PASS	PASS	PASS	PASS	0
13RFN515415.las	0	PASS	PASS	PASS	PASS	0
13RFN515430.las	0	PASS	PASS	PASS	PASS	0
13RFN515445.las	0	PASS	PASS	PASS	PASS	0
13RFN515460.las	0	PASS	PASS	PASS	PASS	0
13RFN515475.las	0	PASS	PASS	PASS	PASS	0
13RFN515490.las	0	PASS	PASS	PASS	PASS	0
13RFN515505.las	0	PASS	PASS	PASS	PASS	0
13RFN515520.las	0	PASS	PASS	PASS	PASS	0
13RFN515535.las	0	PASS	PASS	PASS	PASS	0
13RFN515550.las	0	PASS	PASS	PASS	PASS	0
13RFN515565.las	0	PASS	PASS	PASS	PASS	0
13RFN515580.las	0	PASS	PASS	PASS	PASS	0
13RFN515595.las	0	PASS	PASS	PASS	PASS	0
13RFN515610.las	0	PASS	PASS	PASS	PASS	0
13RFN515625.las	0	PASS	PASS	PASS	PASS	0
13RFN515640.las	0	PASS	PASS	PASS	PASS	0
13RFN515655.las	0	PASS	PASS	PASS	PASS	0
13RFN515670.las	0	PASS	PASS	PASS	PASS	0
13RFN515685.las	0	PASS	PASS	PASS	PASS	0
13RFN515700.las	0	PASS	PASS	PASS	PASS	0
13RFN515715.las	0	PASS	PASS	PASS	PASS	0
13RFN515730.las	0	PASS	PASS	PASS	PASS	0
13RFN515745.las	0	PASS	PASS	PASS	PASS	0
13RFN515760.las	0	PASS	PASS	PASS	PASS	0
13RFN515775.las	0	PASS	PASS	PASS	PASS	0
13RFN515790.las	0	PASS	PASS	PASS	PASS	0
13RFN515805.las	0	PASS	PASS	PASS	PASS	0
13RFN515820.las	0	PASS	PASS	PASS	PASS	0
13RFN515835.las	0	PASS	PASS	PASS	PASS	0
13RFN515850.las	0	PASS	PASS	PASS	PASS	0
13RFN515865.las	0	PASS	PASS	PASS	PASS	0
13RFN515880.las	0	PASS	PASS	PASS	PASS	0
13RFN515895.las	0	PASS	PASS	PASS	PASS	0
13RFN515910.las	0	PASS	PASS	PASS	PASS	0
13RFN515925.las	0	PASS	PASS	PASS	PASS	0
13RFN515940.las	0	PASS	PASS	PASS	PASS	0
13RFN515955.las	0	PASS	PASS	PASS	PASS	0
13RFN515970.las	0	PASS	PASS	PASS	PASS	0
13RFN515985.las	0	PASS	PASS	PASS	PASS	0
13RFN530130.las	0	PASS	PASS	PASS	PASS	0

DPH-1.2 Report on ASPRS LAS File Format (Tiled Data) - File Integrity - continued

File	Number of Points Outside Extent	Offset To Point Data	Offset To EVLR	Number Of Points	Number of Points by Return	Number of Duplicate Points
13RFN530145.las	0	PASS	PASS	PASS	PASS	0
13RFN530160.las	0	PASS	PASS	PASS	PASS	0
13RFN530175.las	0	PASS	PASS	PASS	PASS	0
13RFN530190.las	0	PASS	PASS	PASS	PASS	0
13RFN530205.las	0	PASS	PASS	PASS	PASS	0
13RFN530220.las	0	PASS	PASS	PASS	PASS	0
13RFN530235.las	0	PASS	PASS	PASS	PASS	0
13RFN530250.las	0	PASS	PASS	PASS	PASS	0
13RFN530265.las	0	PASS	PASS	PASS	PASS	0
13RFN530280.las	0	PASS	PASS	PASS	PASS	0
13RFN530295.las	0	PASS	PASS	PASS	PASS	0
13RFN530310.las	0	PASS	PASS	PASS	PASS	0
13RFN530325.las	0	PASS	PASS	PASS	PASS	0
13RFN530340.las	0	PASS	PASS	PASS	PASS	0
13RFN530355.las	0	PASS	PASS	PASS	PASS	0
13RFN530370.las	0	PASS	PASS	PASS	PASS	0
13RFN530385.las	0	PASS	PASS	PASS	PASS	0
13RFN530400.las	0	PASS	PASS	PASS	PASS	0
13RFN530415.las	0	PASS	PASS	PASS	PASS	0
13RFN530430.las	0	PASS	PASS	PASS	PASS	0
13RFN530445.las	0	PASS	PASS	PASS	PASS	0
13RFN530460.las	0	PASS	PASS	PASS	PASS	0
13RFN530475.las	0	PASS	PASS	PASS	PASS	0
13RFN530490.las	0	PASS	PASS	PASS	PASS	0
13RFN530505.las	0	PASS	PASS	PASS	PASS	0
13RFN530520.las	0	PASS	PASS	PASS	PASS	0
13RFN530535.las	0	PASS	PASS	PASS	PASS	0
13RFN530550.las	0	PASS	PASS	PASS	PASS	0
13RFN530565.las	0	PASS	PASS	PASS	PASS	0
13RFN530580.las	0	PASS	PASS	PASS	PASS	0
13RFN530595.las	0	PASS	PASS	PASS	PASS	0
13RFN530610.las	0	PASS	PASS	PASS	PASS	0
13RFN530625.las	0	PASS	PASS	PASS	PASS	0
13RFN530640.las	0	PASS	PASS	PASS	PASS	0
13RFN530655.las	0	PASS	PASS	PASS	PASS	0
13RFN530670.las	0	PASS	PASS	PASS	PASS	0
13RFN530685.las	0	PASS	PASS	PASS	PASS	0
13RFN530700.las	0	PASS	PASS	PASS	PASS	0
13RFN530715.las	0	PASS	PASS	PASS	PASS	0
13RFN530730.las	0	PASS	PASS	PASS	PASS	0
13RFN530745.las	0	PASS	PASS	PASS	PASS	0
13RFN530760.las	0	PASS	PASS	PASS	PASS	0
13RFN530775.las	0	PASS	PASS	PASS	PASS	0
13RFN530790.las	0	PASS	PASS	PASS	PASS	0
13RFN530805.las	0	PASS	PASS	PASS	PASS	0
13RFN530820.las	0	PASS	PASS	PASS	PASS	0
13RFN530835.las	0	PASS	PASS	PASS	PASS	0
13RFN530850.las	0	PASS	PASS	PASS	PASS	0
13RFN530865.las	0	PASS	PASS	PASS	PASS	0

DPH-1.2 Report on ASPRS LAS File Format (Tiled Data) - File Integrity - continued

File	Number of Points Outside Extent	Offset To Point Data	Offset To EVLR	Number Of Points	Number of Points by Return	Number of Duplicate Points
13RFN530880.las	0	PASS	PASS	PASS	PASS	0
13RFN530895.las	0	PASS	PASS	PASS	PASS	0
13RFN530910.las	0	PASS	PASS	PASS	PASS	0
13RFN530925.las	0	PASS	PASS	PASS	PASS	0
13RFN530940.las	0	PASS	PASS	PASS	PASS	0
13RFN530955.las	0	PASS	PASS	PASS	PASS	0
13RFN530970.las	0	PASS	PASS	PASS	PASS	0
13RFN530985.las	0	PASS	PASS	PASS	PASS	0
13RFN545115.las	0	PASS	PASS	PASS	PASS	0
13RFN545130.las	0	PASS	PASS	PASS	PASS	0
13RFN545145.las	0	PASS	PASS	PASS	PASS	0
13RFN545160.las	0	PASS	PASS	PASS	PASS	0
13RFN545175.las	0	PASS	PASS	PASS	PASS	0
13RFN545190.las	0	PASS	PASS	PASS	PASS	0
13RFN545205.las	0	PASS	PASS	PASS	PASS	0
13RFN545220.las	0	PASS	PASS	PASS	PASS	0
13RFN545235.las	0	PASS	PASS	PASS	PASS	0
13RFN545250.las	0	PASS	PASS	PASS	PASS	0
13RFN545265.las	0	PASS	PASS	PASS	PASS	0
13RFN545280.las	0	PASS	PASS	PASS	PASS	0
13RFN545295.las	0	PASS	PASS	PASS	PASS	0
13RFN545310.las	0	PASS	PASS	PASS	PASS	0
13RFN545325.las	0	PASS	PASS	PASS	PASS	0
13RFN545340.las	0	PASS	PASS	PASS	PASS	0
13RFN545355.las	0	PASS	PASS	PASS	PASS	0
13RFN545370.las	0	PASS	PASS	PASS	PASS	0
13RFN545385.las	0	PASS	PASS	PASS	PASS	0
13RFN545400.las	0	PASS	PASS	PASS	PASS	0
13RFN545415.las	0	PASS	PASS	PASS	PASS	0
13RFN545430.las	0	PASS	PASS	PASS	PASS	0
13RFN545445.las	0	PASS	PASS	PASS	PASS	0
13RFN545460.las	0	PASS	PASS	PASS	PASS	0
13RFN545475.las	0	PASS	PASS	PASS	PASS	0
13RFN545490.las	0	PASS	PASS	PASS	PASS	0
13RFN545505.las	0	PASS	PASS	PASS	PASS	0
13RFN545520.las	0	PASS	PASS	PASS	PASS	0
13RFN545535.las	0	PASS	PASS	PASS	PASS	0
13RFN545550.las	0	PASS	PASS	PASS	PASS	0
13RFN545565.las	0	PASS	PASS	PASS	PASS	0
13RFN545580.las	0	PASS	PASS	PASS	PASS	0
13RFN545595.las	0	PASS	PASS	PASS	PASS	0
13RFN545610.las	0	PASS	PASS	PASS	PASS	0
13RFN545625.las	0	PASS	PASS	PASS	PASS	0
13RFN545640.las	0	PASS	PASS	PASS	PASS	0
13RFN545655.las	0	PASS	PASS	PASS	PASS	0
13RFN545670.las	0	PASS	PASS	PASS	PASS	0
13RFN545685.las	0	PASS	PASS	PASS	PASS	0
13RFN545700.las	0	PASS	PASS	PASS	PASS	0
13RFN545715.las	0	PASS	PASS	PASS	PASS	0

DPH-1.2 Report on ASPRS LAS File Format (Tiled Data) - File Integrity - continued

File	Number of Points Outside Extent	Offset To Point Data	Offset To EVLR	Number Of Points	Number of Points by Return	Number of Duplicate Points
13RFN545730.las	0	PASS	PASS	PASS	PASS	0
13RFN545745.las	0	PASS	PASS	PASS	PASS	0
13RFN545760.las	0	PASS	PASS	PASS	PASS	0
13RFN545775.las	0	PASS	PASS	PASS	PASS	0
13RFN545790.las	0	PASS	PASS	PASS	PASS	0
13RFN545805.las	0	PASS	PASS	PASS	PASS	0
13RFN545820.las	0	PASS	PASS	PASS	PASS	0
13RFN545835.las	0	PASS	PASS	PASS	PASS	0
13RFN545850.las	0	PASS	PASS	PASS	PASS	0
13RFN545865.las	0	PASS	PASS	PASS	PASS	0
13RFN545880.las	0	PASS	PASS	PASS	PASS	0
13RFN545895.las	0	PASS	PASS	PASS	PASS	0
13RFN545910.las	0	PASS	PASS	PASS	PASS	0
13RFN545925.las	0	PASS	PASS	PASS	PASS	0
13RFN545940.las	0	PASS	PASS	PASS	PASS	0
13RFN545955.las	0	PASS	PASS	PASS	PASS	0
13RFN545970.las	0	PASS	PASS	PASS	PASS	0
13RFN545985.las	0	PASS	PASS	PASS	PASS	0
13RFN560100.las	0	PASS	PASS	PASS	PASS	0
13RFN560115.las	0	PASS	PASS	PASS	PASS	0
13RFN560130.las	0	PASS	PASS	PASS	PASS	0
13RFN560145.las	0	PASS	PASS	PASS	PASS	0
13RFN560160.las	0	PASS	PASS	PASS	PASS	0
13RFN560175.las	0	PASS	PASS	PASS	PASS	0
13RFN560190.las	0	PASS	PASS	PASS	PASS	0
13RFN560205.las	0	PASS	PASS	PASS	PASS	0
13RFN560220.las	0	PASS	PASS	PASS	PASS	0
13RFN560235.las	0	PASS	PASS	PASS	PASS	0
13RFN560250.las	0	PASS	PASS	PASS	PASS	0
13RFN560265.las	0	PASS	PASS	PASS	PASS	0
13RFN560280.las	0	PASS	PASS	PASS	PASS	0
13RFN560295.las	0	PASS	PASS	PASS	PASS	0
13RFN560310.las	0	PASS	PASS	PASS	PASS	0
13RFN560325.las	0	PASS	PASS	PASS	PASS	0
13RFN560340.las	0	PASS	PASS	PASS	PASS	0
13RFN560355.las	0	PASS	PASS	PASS	PASS	0
13RFN560370.las	0	PASS	PASS	PASS	PASS	0
13RFN560385.las	0	PASS	PASS	PASS	PASS	0
13RFN560400.las	0	PASS	PASS	PASS	PASS	0
13RFN560415.las	0	PASS	PASS	PASS	PASS	0
13RFN560430.las	0	PASS	PASS	PASS	PASS	0
13RFN560445.las	0	PASS	PASS	PASS	PASS	0
13RFN560460.las	0	PASS	PASS	PASS	PASS	0
13RFN560475.las	0	PASS	PASS	PASS	PASS	0
13RFN560490.las	0	PASS	PASS	PASS	PASS	0
13RFN560505.las	0	PASS	PASS	PASS	PASS	0
13RFN560520.las	0	PASS	PASS	PASS	PASS	0
13RFN560535.las	0	PASS	PASS	PASS	PASS	0
13RFN560550.las	0	PASS	PASS	PASS	PASS	0

DPH-1.2 Report on ASPRS LAS File Format (Tiled Data) - File Integrity - continued

File	Number of Points Outside Extent	Offset To Point Data	Offset To EVLR	Number Of Points	Number of Points by Return	Number of Duplicate Points
13RFN560565.las	0	PASS	PASS	PASS	PASS	0
13RFN560580.las	0	PASS	PASS	PASS	PASS	0
13RFN560595.las	0	PASS	PASS	PASS	PASS	0
13RFN560610.las	0	PASS	PASS	PASS	PASS	0
13RFN560625.las	0	PASS	PASS	PASS	PASS	0
13RFN560640.las	0	PASS	PASS	PASS	PASS	0
13RFN560655.las	0	PASS	PASS	PASS	PASS	0
13RFN560670.las	0	PASS	PASS	PASS	PASS	0
13RFN560685.las	0	PASS	PASS	PASS	PASS	0
13RFN560700.las	0	PASS	PASS	PASS	PASS	0
13RFN560715.las	0	PASS	PASS	PASS	PASS	0
13RFN560730.las	0	PASS	PASS	PASS	PASS	0
13RFN560745.las	0	PASS	PASS	PASS	PASS	0
13RFN560760.las	0	PASS	PASS	PASS	PASS	0
13RFN560775.las	0	PASS	PASS	PASS	PASS	0
13RFN560790.las	0	PASS	PASS	PASS	PASS	0
13RFN560805.las	0	PASS	PASS	PASS	PASS	0
13RFN560820.las	0	PASS	PASS	PASS	PASS	0
13RFN560835.las	0	PASS	PASS	PASS	PASS	0
13RFN560850.las	0	PASS	PASS	PASS	PASS	0
13RFN560865.las	0	PASS	PASS	PASS	PASS	0
13RFN560880.las	0	PASS	PASS	PASS	PASS	0
13RFN560895.las	0	PASS	PASS	PASS	PASS	0
13RFN560910.las	0	PASS	PASS	PASS	PASS	0
13RFN560925.las	0	PASS	PASS	PASS	PASS	0
13RFN560940.las	0	PASS	PASS	PASS	PASS	0
13RFN560955.las	0	PASS	PASS	PASS	PASS	0
13RFN560970.las	0	PASS	PASS	PASS	PASS	0
13RFN560985.las	0	PASS	PASS	PASS	PASS	0
13RFN575100.las	0	PASS	PASS	PASS	PASS	0
13RFN575115.las	0	PASS	PASS	PASS	PASS	0
13RFN575130.las	0	PASS	PASS	PASS	PASS	0
13RFN575145.las	0	PASS	PASS	PASS	PASS	0
13RFN575160.las	0	PASS	PASS	PASS	PASS	0
13RFN575175.las	0	PASS	PASS	PASS	PASS	0
13RFN575190.las	0	PASS	PASS	PASS	PASS	0
13RFN575205.las	0	PASS	PASS	PASS	PASS	0
13RFN575220.las	0	PASS	PASS	PASS	PASS	0
13RFN575235.las	0	PASS	PASS	PASS	PASS	0
13RFN575250.las	0	PASS	PASS	PASS	PASS	0
13RFN575265.las	0	PASS	PASS	PASS	PASS	0
13RFN575280.las	0	PASS	PASS	PASS	PASS	0
13RFN575295.las	0	PASS	PASS	PASS	PASS	0
13RFN575310.las	0	PASS	PASS	PASS	PASS	0
13RFN575325.las	0	PASS	PASS	PASS	PASS	0
13RFN575340.las	0	PASS	PASS	PASS	PASS	0
13RFN575355.las	0	PASS	PASS	PASS	PASS	0
13RFN575370.las	0	PASS	PASS	PASS	PASS	0
13RFN575385.las	0	PASS	PASS	PASS	PASS	0

DPH-1.2 Report on ASPRS LAS File Format (Tiled Data) - File Integrity - continued

File	Number of Points Outside Extent	Offset To Point Data	Offset To EVLR	Number Of Points	Number of Points by Return	Number of Duplicate Points
13RFN575400.las	0	PASS	PASS	PASS	PASS	0
13RFN575415.las	0	PASS	PASS	PASS	PASS	0
13RFN575430.las	0	PASS	PASS	PASS	PASS	0
13RFN575445.las	0	PASS	PASS	PASS	PASS	0
13RFN575460.las	0	PASS	PASS	PASS	PASS	0
13RFN575475.las	0	PASS	PASS	PASS	PASS	0
13RFN575490.las	0	PASS	PASS	PASS	PASS	0
13RFN575505.las	0	PASS	PASS	PASS	PASS	0
13RFN575520.las	0	PASS	PASS	PASS	PASS	0
13RFN575535.las	0	PASS	PASS	PASS	PASS	0
13RFN575550.las	0	PASS	PASS	PASS	PASS	0
13RFN575565.las	0	PASS	PASS	PASS	PASS	0
13RFN575580.las	0	PASS	PASS	PASS	PASS	0
13RFN575595.las	0	PASS	PASS	PASS	PASS	0
13RFN575610.las	0	PASS	PASS	PASS	PASS	0
13RFN575625.las	0	PASS	PASS	PASS	PASS	0
13RFN575640.las	0	PASS	PASS	PASS	PASS	0
13RFN575655.las	0	PASS	PASS	PASS	PASS	0
13RFN575670.las	0	PASS	PASS	PASS	PASS	0
13RFN575685.las	0	PASS	PASS	PASS	PASS	0
13RFN575700.las	0	PASS	PASS	PASS	PASS	0
13RFN575715.las	0	PASS	PASS	PASS	PASS	0
13RFN575730.las	0	PASS	PASS	PASS	PASS	0
13RFN575745.las	0	PASS	PASS	PASS	PASS	0
13RFN575760.las	0	PASS	PASS	PASS	PASS	0
13RFN575775.las	0	PASS	PASS	PASS	PASS	0
13RFN575790.las	0	PASS	PASS	PASS	PASS	0
13RFN575805.las	0	PASS	PASS	PASS	PASS	0
13RFN575820.las	0	PASS	PASS	PASS	PASS	0
13RFN575835.las	0	PASS	PASS	PASS	PASS	0
13RFN575850.las	0	PASS	PASS	PASS	PASS	0
13RFN575865.las	0	PASS	PASS	PASS	PASS	0
13RFN575880.las	0	PASS	PASS	PASS	PASS	0
13RFN575895.las	0	PASS	PASS	PASS	PASS	0
13RFN575910.las	0	PASS	PASS	PASS	PASS	0
13RFN590100.las	0	PASS	PASS	PASS	PASS	0
13RFN590115.las	0	PASS	PASS	PASS	PASS	0
13RFN590130.las	0	PASS	PASS	PASS	PASS	0
13RFN590145.las	0	PASS	PASS	PASS	PASS	0
13RFN590160.las	0	PASS	PASS	PASS	PASS	0
13RFN590175.las	0	PASS	PASS	PASS	PASS	0
13RFN590190.las	0	PASS	PASS	PASS	PASS	0
13RFN590205.las	0	PASS	PASS	PASS	PASS	0
13RFN590220.las	0	PASS	PASS	PASS	PASS	0
13RFN590235.las	0	PASS	PASS	PASS	PASS	0
13RFN590250.las	0	PASS	PASS	PASS	PASS	0
13RFN590265.las	0	PASS	PASS	PASS	PASS	0
13RFN590280.las	0	PASS	PASS	PASS	PASS	0
13RFN590295.las	0	PASS	PASS	PASS	PASS	0

DPH-1.2 Report on ASPRS LAS File Format (Tiled Data) - File Integrity - continued

File	Number of Points Outside Extent	Offset To Point Data	Offset To EVLR	Number Of Points	Number of Points by Return	Number of Duplicate Points
13RFN590310.las	0	PASS	PASS	PASS	PASS	0
13RFN590325.las	0	PASS	PASS	PASS	PASS	0
13RFN590340.las	0	PASS	PASS	PASS	PASS	0
13RFN590355.las	0	PASS	PASS	PASS	PASS	0
13RFN590370.las	0	PASS	PASS	PASS	PASS	0
13RFN590385.las	0	PASS	PASS	PASS	PASS	0
13RFN590400.las	0	PASS	PASS	PASS	PASS	0
13RFN590415.las	0	PASS	PASS	PASS	PASS	0
13RFN590430.las	0	PASS	PASS	PASS	PASS	0
13RFN590445.las	0	PASS	PASS	PASS	PASS	0
13RFN590460.las	0	PASS	PASS	PASS	PASS	0
13RFN590475.las	0	PASS	PASS	PASS	PASS	0
13RFN590490.las	0	PASS	PASS	PASS	PASS	0
13RFN590505.las	0	PASS	PASS	PASS	PASS	0
13RFN590520.las	0	PASS	PASS	PASS	PASS	0
13RFN590535.las	0	PASS	PASS	PASS	PASS	0
13RFN590550.las	0	PASS	PASS	PASS	PASS	0
13RFN590565.las	0	PASS	PASS	PASS	PASS	0
13RFN590580.las	0	PASS	PASS	PASS	PASS	0
13RFN590595.las	0	PASS	PASS	PASS	PASS	0
13RFN590610.las	0	PASS	PASS	PASS	PASS	0
13RFN590625.las	0	PASS	PASS	PASS	PASS	0
13RFN590640.las	0	PASS	PASS	PASS	PASS	0
13RFN590655.las	0	PASS	PASS	PASS	PASS	0
13RFN590670.las	0	PASS	PASS	PASS	PASS	0
13RFN590685.las	0	PASS	PASS	PASS	PASS	0
13RFN590700.las	0	PASS	PASS	PASS	PASS	0
13RFN590715.las	0	PASS	PASS	PASS	PASS	0
13RFN590730.las	0	PASS	PASS	PASS	PASS	0
13RFN590745.las	0	PASS	PASS	PASS	PASS	0
13RFN590760.las	0	PASS	PASS	PASS	PASS	0
13RFN590775.las	0	PASS	PASS	PASS	PASS	0
13RFN590790.las	0	PASS	PASS	PASS	PASS	0
13RFN590805.las	0	PASS	PASS	PASS	PASS	0
13RFN590820.las	0	PASS	PASS	PASS	PASS	0
13RFN590835.las	0	PASS	PASS	PASS	PASS	0
13RFN590850.las	0	PASS	PASS	PASS	PASS	0
13RFN590865.las	0	PASS	PASS	PASS	PASS	0
13RFN590880.las	0	PASS	PASS	PASS	PASS	0
13RFN590895.las	0	PASS	PASS	PASS	PASS	0
13RFN590910.las	0	PASS	PASS	PASS	PASS	0
13RFN605100.las	0	PASS	PASS	PASS	PASS	0
13RFN605115.las	0	PASS	PASS	PASS	PASS	0
13RFN605130.las	0	PASS	PASS	PASS	PASS	0
13RFN605145.las	0	PASS	PASS	PASS	PASS	0
13RFN605160.las	0	PASS	PASS	PASS	PASS	0
13RFN605175.las	0	PASS	PASS	PASS	PASS	0
13RFN605190.las	0	PASS	PASS	PASS	PASS	0
13RFN605205.las	0	PASS	PASS	PASS	PASS	0

DPH-1.2 Report on ASPRS LAS File Format (Tiled Data) - File Integrity - continued

File	Number of Points Outside Extent	Offset To Point Data	Offset To EVLR	Number Of Points	Number of Points by Return	Number of Duplicate Points
13RFN605220.las	0	PASS	PASS	PASS	PASS	0
13RFN605235.las	0	PASS	PASS	PASS	PASS	0
13RFN605250.las	0	PASS	PASS	PASS	PASS	0
13RFN605265.las	0	PASS	PASS	PASS	PASS	0
13RFN605280.las	0	PASS	PASS	PASS	PASS	0
13RFN605295.las	0	PASS	PASS	PASS	PASS	0
13RFN605310.las	0	PASS	PASS	PASS	PASS	0
13RFN605325.las	0	PASS	PASS	PASS	PASS	0
13RFN605340.las	0	PASS	PASS	PASS	PASS	0
13RFN605355.las	0	PASS	PASS	PASS	PASS	0
13RFN605370.las	0	PASS	PASS	PASS	PASS	0
13RFN605385.las	0	PASS	PASS	PASS	PASS	0
13RFN605400.las	0	PASS	PASS	PASS	PASS	0
13RFN605415.las	0	PASS	PASS	PASS	PASS	0
13RFN605430.las	0	PASS	PASS	PASS	PASS	0
13RFN605445.las	0	PASS	PASS	PASS	PASS	0
13RFN605460.las	0	PASS	PASS	PASS	PASS	0
13RFN605475.las	0	PASS	PASS	PASS	PASS	0
13RFN605490.las	0	PASS	PASS	PASS	PASS	0
13RFN605505.las	0	PASS	PASS	PASS	PASS	0
13RFN605520.las	0	PASS	PASS	PASS	PASS	0
13RFN605535.las	0	PASS	PASS	PASS	PASS	0
13RFN605550.las	0	PASS	PASS	PASS	PASS	0
13RFN605565.las	0	PASS	PASS	PASS	PASS	0
13RFN605580.las	0	PASS	PASS	PASS	PASS	0
13RFN605595.las	0	PASS	PASS	PASS	PASS	0
13RFN605610.las	0	PASS	PASS	PASS	PASS	0
13RFN605625.las	0	PASS	PASS	PASS	PASS	0
13RFN605640.las	0	PASS	PASS	PASS	PASS	0
13RFN605655.las	0	PASS	PASS	PASS	PASS	0
13RFN605670.las	0	PASS	PASS	PASS	PASS	0
13RFN605685.las	0	PASS	PASS	PASS	PASS	0
13RFN605700.las	0	PASS	PASS	PASS	PASS	0
13RFN605715.las	0	PASS	PASS	PASS	PASS	0
13RFN605730.las	0	PASS	PASS	PASS	PASS	0
13RFN605745.las	0	PASS	PASS	PASS	PASS	0
13RFN605760.las	0	PASS	PASS	PASS	PASS	0
13RFN605775.las	0	PASS	PASS	PASS	PASS	0
13RFN605790.las	0	PASS	PASS	PASS	PASS	0
13RFN605805.las	0	PASS	PASS	PASS	PASS	0
13RFN605820.las	0	PASS	PASS	PASS	PASS	0
13RFN605835.las	0	PASS	PASS	PASS	PASS	0
13RFN605850.las	0	PASS	PASS	PASS	PASS	0
13RFN605865.las	0	PASS	PASS	PASS	PASS	0
13RFN605880.las	0	PASS	PASS	PASS	PASS	0
13RFN605895.las	0	PASS	PASS	PASS	PASS	0
13RFN605910.las	0	PASS	PASS	PASS	PASS	0
13RFN620100.las	0	PASS	PASS	PASS	PASS	0
13RFN620115.las	0	PASS	PASS	PASS	PASS	0

DPH-1.2 Report on ASPRS LAS File Format (Tiled Data) - File Integrity - continued

File	Number of Points Outside Extent	Offset To Point Data	Offset To EVLR	Number Of Points	Number of Points by Return	Number of Duplicate Points
13RFN620130.las	0	PASS	PASS	PASS	PASS	0
13RFN620145.las	0	PASS	PASS	PASS	PASS	0
13RFN620160.las	0	PASS	PASS	PASS	PASS	0
13RFN620175.las	0	PASS	PASS	PASS	PASS	0
13RFN620190.las	0	PASS	PASS	PASS	PASS	0
13RFN620205.las	0	PASS	PASS	PASS	PASS	0
13RFN620220.las	0	PASS	PASS	PASS	PASS	0
13RFN620235.las	0	PASS	PASS	PASS	PASS	0
13RFN620250.las	0	PASS	PASS	PASS	PASS	0
13RFN620265.las	0	PASS	PASS	PASS	PASS	0
13RFN620280.las	0	PASS	PASS	PASS	PASS	0
13RFN620295.las	0	PASS	PASS	PASS	PASS	0
13RFN620310.las	0	PASS	PASS	PASS	PASS	0
13RFN620325.las	0	PASS	PASS	PASS	PASS	0
13RFN620340.las	0	PASS	PASS	PASS	PASS	0
13RFN620355.las	0	PASS	PASS	PASS	PASS	0
13RFN620370.las	0	PASS	PASS	PASS	PASS	0
13RFN620385.las	0	PASS	PASS	PASS	PASS	0
13RFN620400.las	0	PASS	PASS	PASS	PASS	0
13RFN620415.las	0	PASS	PASS	PASS	PASS	0
13RFN620430.las	0	PASS	PASS	PASS	PASS	0
13RFN620445.las	0	PASS	PASS	PASS	PASS	0
13RFN620460.las	0	PASS	PASS	PASS	PASS	0
13RFN620475.las	0	PASS	PASS	PASS	PASS	0
13RFN620490.las	0	PASS	PASS	PASS	PASS	0
13RFN620505.las	0	PASS	PASS	PASS	PASS	0
13RFN620520.las	0	PASS	PASS	PASS	PASS	0
13RFN620535.las	0	PASS	PASS	PASS	PASS	0
13RFN620550.las	0	PASS	PASS	PASS	PASS	0
13RFN620565.las	0	PASS	PASS	PASS	PASS	0
13RFN620580.las	0	PASS	PASS	PASS	PASS	0
13RFN620595.las	0	PASS	PASS	PASS	PASS	0
13RFN620610.las	0	PASS	PASS	PASS	PASS	0
13RFN620625.las	0	PASS	PASS	PASS	PASS	0
13RFN620640.las	0	PASS	PASS	PASS	PASS	0
13RFN620655.las	0	PASS	PASS	PASS	PASS	0
13RFN620670.las	0	PASS	PASS	PASS	PASS	0
13RFN620685.las	0	PASS	PASS	PASS	PASS	0
13RFN620700.las	0	PASS	PASS	PASS	PASS	0
13RFN620715.las	0	PASS	PASS	PASS	PASS	0
13RFN620730.las	0	PASS	PASS	PASS	PASS	0
13RFN620745.las	0	PASS	PASS	PASS	PASS	0
13RFN620760.las	0	PASS	PASS	PASS	PASS	0
13RFN620775.las	0	PASS	PASS	PASS	PASS	0
13RFN620790.las	0	PASS	PASS	PASS	PASS	0
13RFN620805.las	0	PASS	PASS	PASS	PASS	0
13RFN620820.las	0	PASS	PASS	PASS	PASS	0
13RFN620835.las	0	PASS	PASS	PASS	PASS	0
13RFN620850.las	0	PASS	PASS	PASS	PASS	0

DPH-1.2 Report on ASPRS LAS File Format (Tiled Data) - File Integrity - continued

File	Number of Points Outside Extent	Offset To Point Data	Offset To EVLR	Number Of Points	Number of Points by Return	Number of Duplicate Points
13RFN620865.las	0	PASS	PASS	PASS	PASS	0
13RFN620880.las	0	PASS	PASS	PASS	PASS	0
13RFN620895.las	0	PASS	PASS	PASS	PASS	0
13RFN620910.las	0	PASS	PASS	PASS	PASS	0
13RFN635085.las	0	PASS	PASS	PASS	PASS	0
13RFN635100.las	0	PASS	PASS	PASS	PASS	0
13RFN635115.las	0	PASS	PASS	PASS	PASS	0
13RFN635130.las	0	PASS	PASS	PASS	PASS	0
13RFN635145.las	0	PASS	PASS	PASS	PASS	0
13RFN635160.las	0	PASS	PASS	PASS	PASS	0
13RFN635175.las	0	PASS	PASS	PASS	PASS	0
13RFN635190.las	0	PASS	PASS	PASS	PASS	0
13RFN635205.las	0	PASS	PASS	PASS	PASS	0
13RFN635220.las	0	PASS	PASS	PASS	PASS	0
13RFN635235.las	0	PASS	PASS	PASS	PASS	0
13RFN635250.las	0	PASS	PASS	PASS	PASS	0
13RFN635265.las	0	PASS	PASS	PASS	PASS	0
13RFN635280.las	0	PASS	PASS	PASS	PASS	0
13RFN635295.las	0	PASS	PASS	PASS	PASS	0
13RFN635310.las	0	PASS	PASS	PASS	PASS	0
13RFN635325.las	0	PASS	PASS	PASS	PASS	0
13RFN635340.las	0	PASS	PASS	PASS	PASS	0
13RFN635355.las	0	PASS	PASS	PASS	PASS	0
13RFN635370.las	0	PASS	PASS	PASS	PASS	0
13RFN635385.las	0	PASS	PASS	PASS	PASS	0
13RFN635400.las	0	PASS	PASS	PASS	PASS	0
13RFN635415.las	0	PASS	PASS	PASS	PASS	0
13RFN635430.las	0	PASS	PASS	PASS	PASS	0
13RFN635445.las	0	PASS	PASS	PASS	PASS	0
13RFN635460.las	0	PASS	PASS	PASS	PASS	0
13RFN635475.las	0	PASS	PASS	PASS	PASS	0
13RFN635490.las	0	PASS	PASS	PASS	PASS	0
13RFN635505.las	0	PASS	PASS	PASS	PASS	0
13RFN635520.las	0	PASS	PASS	PASS	PASS	0
13RFN635535.las	0	PASS	PASS	PASS	PASS	0
13RFN635550.las	0	PASS	PASS	PASS	PASS	0
13RFN635565.las	0	PASS	PASS	PASS	PASS	0
13RFN635580.las	0	PASS	PASS	PASS	PASS	0
13RFN635595.las	0	PASS	PASS	PASS	PASS	0
13RFN635610.las	0	PASS	PASS	PASS	PASS	0
13RFN635625.las	0	PASS	PASS	PASS	PASS	0
13RFN635640.las	0	PASS	PASS	PASS	PASS	0
13RFN635655.las	0	PASS	PASS	PASS	PASS	0
13RFN635670.las	0	PASS	PASS	PASS	PASS	0
13RFN635685.las	0	PASS	PASS	PASS	PASS	0
13RFN635700.las	0	PASS	PASS	PASS	PASS	0
13RFN635715.las	0	PASS	PASS	PASS	PASS	0
13RFN635730.las	0	PASS	PASS	PASS	PASS	0
13RFN635745.las	0	PASS	PASS	PASS	PASS	0

DPH-1.2 Report on ASPRS LAS File Format (Tiled Data) - File Integrity - continued

File	Number of Points Outside Extent	Offset To Point Data	Offset To EVLR	Number Of Points	Number of Points by Return	Number of Duplicate Points
13RFN635760.las	0	PASS	PASS	PASS	PASS	0
13RFN635775.las	0	PASS	PASS	PASS	PASS	0
13RFN635790.las	0	PASS	PASS	PASS	PASS	0
13RFN635805.las	0	PASS	PASS	PASS	PASS	0
13RFN635820.las	0	PASS	PASS	PASS	PASS	0
13RFN635835.las	0	PASS	PASS	PASS	PASS	0
13RFN635850.las	0	PASS	PASS	PASS	PASS	0
13RFN635865.las	0	PASS	PASS	PASS	PASS	0
13RFN635880.las	0	PASS	PASS	PASS	PASS	0
13RFN635895.las	0	PASS	PASS	PASS	PASS	0
13RFN635910.las	0	PASS	PASS	PASS	PASS	0
13RFN650085.las	0	PASS	PASS	PASS	PASS	0
13RFN650100.las	0	PASS	PASS	PASS	PASS	0
13RFN650115.las	0	PASS	PASS	PASS	PASS	0
13RFN650130.las	0	PASS	PASS	PASS	PASS	0
13RFN650145.las	0	PASS	PASS	PASS	PASS	0
13RFN650160.las	0	PASS	PASS	PASS	PASS	0
13RFN650175.las	0	PASS	PASS	PASS	PASS	0
13RFN650190.las	0	PASS	PASS	PASS	PASS	0
13RFN650205.las	0	PASS	PASS	PASS	PASS	0
13RFN650220.las	0	PASS	PASS	PASS	PASS	0
13RFN650235.las	0	PASS	PASS	PASS	PASS	0
13RFN650250.las	0	PASS	PASS	PASS	PASS	0
13RFN650265.las	0	PASS	PASS	PASS	PASS	0
13RFN650280.las	0	PASS	PASS	PASS	PASS	0
13RFN650295.las	0	PASS	PASS	PASS	PASS	0
13RFN650310.las	0	PASS	PASS	PASS	PASS	0
13RFN650325.las	0	PASS	PASS	PASS	PASS	0
13RFN650340.las	0	PASS	PASS	PASS	PASS	0
13RFN650355.las	0	PASS	PASS	PASS	PASS	0
13RFN650370.las	0	PASS	PASS	PASS	PASS	0
13RFN650385.las	0	PASS	PASS	PASS	PASS	0
13RFN650400.las	0	PASS	PASS	PASS	PASS	0
13RFN650415.las	0	PASS	PASS	PASS	PASS	0
13RFN650430.las	0	PASS	PASS	PASS	PASS	0
13RFN650445.las	0	PASS	PASS	PASS	PASS	0
13RFN650460.las	0	PASS	PASS	PASS	PASS	0
13RFN650475.las	0	PASS	PASS	PASS	PASS	0
13RFN650490.las	0	PASS	PASS	PASS	PASS	0
13RFN650505.las	0	PASS	PASS	PASS	PASS	0
13RFN650520.las	0	PASS	PASS	PASS	PASS	0
13RFN650535.las	0	PASS	PASS	PASS	PASS	0
13RFN650550.las	0	PASS	PASS	PASS	PASS	0
13RFN650565.las	0	PASS	PASS	PASS	PASS	0
13RFN650580.las	0	PASS	PASS	PASS	PASS	0
13RFN650595.las	0	PASS	PASS	PASS	PASS	0
13RFN650610.las	0	PASS	PASS	PASS	PASS	0
13RFN650625.las	0	PASS	PASS	PASS	PASS	0
13RFN650640.las	0	PASS	PASS	PASS	PASS	0

DPH-1.2 Report on ASPRS LAS File Format (Tiled Data) - File Integrity - continued

File	Number of Points Outside Extent	Offset To Point Data	Offset To EVLR	Number Of Points	Number of Points by Return	Number of Duplicate Points
13RFN650655.las	0	PASS	PASS	PASS	PASS	0
13RFN650670.las	0	PASS	PASS	PASS	PASS	0
13RFN650685.las	0	PASS	PASS	PASS	PASS	0
13RFN650700.las	0	PASS	PASS	PASS	PASS	0
13RFN650715.las	0	PASS	PASS	PASS	PASS	0
13RFN650730.las	0	PASS	PASS	PASS	PASS	0
13RFN650745.las	0	PASS	PASS	PASS	PASS	0
13RFN650760.las	0	PASS	PASS	PASS	PASS	0
13RFN650775.las	0	PASS	PASS	PASS	PASS	0
13RFN650790.las	0	PASS	PASS	PASS	PASS	0
13RFN650805.las	0	PASS	PASS	PASS	PASS	0
13RFN650820.las	0	PASS	PASS	PASS	PASS	0
13RFN650835.las	0	PASS	PASS	PASS	PASS	0
13RFN650850.las	0	PASS	PASS	PASS	PASS	0
13RFN650865.las	0	PASS	PASS	PASS	PASS	0
13RFN650880.las	0	PASS	PASS	PASS	PASS	0
13RFN650895.las	0	PASS	PASS	PASS	PASS	0
13RFN650910.las	0	PASS	PASS	PASS	PASS	0
13RFN665055.las	0	PASS	PASS	PASS	PASS	0
13RFN665070.las	0	PASS	PASS	PASS	PASS	0
13RFN665085.las	0	PASS	PASS	PASS	PASS	0
13RFN665100.las	0	PASS	PASS	PASS	PASS	0
13RFN665115.las	0	PASS	PASS	PASS	PASS	0
13RFN665130.las	0	PASS	PASS	PASS	PASS	0
13RFN665145.las	0	PASS	PASS	PASS	PASS	0
13RFN665160.las	0	PASS	PASS	PASS	PASS	0
13RFN665175.las	0	PASS	PASS	PASS	PASS	0
13RFN665190.las	0	PASS	PASS	PASS	PASS	0
13RFN665205.las	0	PASS	PASS	PASS	PASS	0
13RFN665220.las	0	PASS	PASS	PASS	PASS	0
13RFN665235.las	0	PASS	PASS	PASS	PASS	0
13RFN665250.las	0	PASS	PASS	PASS	PASS	0
13RFN665265.las	0	PASS	PASS	PASS	PASS	0
13RFN665280.las	0	PASS	PASS	PASS	PASS	0
13RFN665295.las	0	PASS	PASS	PASS	PASS	0
13RFN665310.las	0	PASS	PASS	PASS	PASS	0
13RFN665325.las	0	PASS	PASS	PASS	PASS	0
13RFN665340.las	0	PASS	PASS	PASS	PASS	0
13RFN665355.las	0	PASS	PASS	PASS	PASS	0
13RFN665370.las	0	PASS	PASS	PASS	PASS	0
13RFN665385.las	0	PASS	PASS	PASS	PASS	0
13RFN665400.las	0	PASS	PASS	PASS	PASS	0
13RFN665415.las	0	PASS	PASS	PASS	PASS	0
13RFN665430.las	0	PASS	PASS	PASS	PASS	0
13RFN665445.las	0	PASS	PASS	PASS	PASS	0
13RFN665460.las	0	PASS	PASS	PASS	PASS	0
13RFN665475.las	0	PASS	PASS	PASS	PASS	0
13RFN665490.las	0	PASS	PASS	PASS	PASS	0
13RFN665505.las	0	PASS	PASS	PASS	PASS	0

DPH-1.2 Report on ASPRS LAS File Format (Tiled Data) - File Integrity - continued

File	Number of Points Outside Extent	Offset To Point Data	Offset To EVLR	Number Of Points	Number of Points by Return	Number of Duplicate Points
13RFN665520.las	0	PASS	PASS	PASS	PASS	0
13RFN665535.las	0	PASS	PASS	PASS	PASS	0
13RFN665550.las	0	PASS	PASS	PASS	PASS	0
13RFN665565.las	0	PASS	PASS	PASS	PASS	0
13RFN665580.las	0	PASS	PASS	PASS	PASS	0
13RFN665595.las	0	PASS	PASS	PASS	PASS	0
13RFN665610.las	0	PASS	PASS	PASS	PASS	0
13RFN665625.las	0	PASS	PASS	PASS	PASS	0
13RFN665640.las	0	PASS	PASS	PASS	PASS	0
13RFN665655.las	0	PASS	PASS	PASS	PASS	0
13RFN665670.las	0	PASS	PASS	PASS	PASS	0
13RFN665685.las	0	PASS	PASS	PASS	PASS	0
13RFN665700.las	0	PASS	PASS	PASS	PASS	0
13RFN665715.las	0	PASS	PASS	PASS	PASS	0
13RFN665730.las	0	PASS	PASS	PASS	PASS	0
13RFN665745.las	0	PASS	PASS	PASS	PASS	0
13RFN665760.las	0	PASS	PASS	PASS	PASS	0
13RFN665775.las	0	PASS	PASS	PASS	PASS	0
13RFN665790.las	0	PASS	PASS	PASS	PASS	0
13RFN665805.las	0	PASS	PASS	PASS	PASS	0
13RFN665820.las	0	PASS	PASS	PASS	PASS	0
13RFN665835.las	0	PASS	PASS	PASS	PASS	0
13RFN665850.las	0	PASS	PASS	PASS	PASS	0
13RFN665865.las	0	PASS	PASS	PASS	PASS	0
13RFN665880.las	0	PASS	PASS	PASS	PASS	0
13RFN665895.las	0	PASS	PASS	PASS	PASS	0
13RFN665910.las	0	PASS	PASS	PASS	PASS	0
13RFN680055.las	0	PASS	PASS	PASS	PASS	0
13RFN680070.las	0	PASS	PASS	PASS	PASS	0
13RFN680085.las	0	PASS	PASS	PASS	PASS	0
13RFN680100.las	0	PASS	PASS	PASS	PASS	0
13RFN680115.las	0	PASS	PASS	PASS	PASS	0
13RFN680130.las	0	PASS	PASS	PASS	PASS	0
13RFN680145.las	0	PASS	PASS	PASS	PASS	0
13RFN680160.las	0	PASS	PASS	PASS	PASS	0
13RFN680175.las	0	PASS	PASS	PASS	PASS	0
13RFN680190.las	0	PASS	PASS	PASS	PASS	0
13RFN680205.las	0	PASS	PASS	PASS	PASS	0
13RFN680220.las	0	PASS	PASS	PASS	PASS	0
13RFN680235.las	0	PASS	PASS	PASS	PASS	0
13RFN680250.las	0	PASS	PASS	PASS	PASS	0
13RFN680265.las	0	PASS	PASS	PASS	PASS	0
13RFN680280.las	0	PASS	PASS	PASS	PASS	0
13RFN680295.las	0	PASS	PASS	PASS	PASS	0
13RFN680310.las	0	PASS	PASS	PASS	PASS	0
13RFN680325.las	0	PASS	PASS	PASS	PASS	0
13RFN680340.las	0	PASS	PASS	PASS	PASS	0
13RFN680355.las	0	PASS	PASS	PASS	PASS	0
13RFN680370.las	0	PASS	PASS	PASS	PASS	0

DPH-1.2 Report on ASPRS LAS File Format (Tiled Data) - File Integrity - continued

File	Number of Points Outside Extent	Offset To Point Data	Offset To EVLR	Number Of Points	Number of Points by Return	Number of Duplicate Points
13RFN680385.las	0	PASS	PASS	PASS	PASS	0
13RFN680400.las	0	PASS	PASS	PASS	PASS	0
13RFN680415.las	0	PASS	PASS	PASS	PASS	0
13RFN680430.las	0	PASS	PASS	PASS	PASS	0
13RFN680445.las	0	PASS	PASS	PASS	PASS	0
13RFN680460.las	0	PASS	PASS	PASS	PASS	0
13RFN680475.las	0	PASS	PASS	PASS	PASS	0
13RFN680490.las	0	PASS	PASS	PASS	PASS	0
13RFN680505.las	0	PASS	PASS	PASS	PASS	0
13RFN680520.las	0	PASS	PASS	PASS	PASS	0
13RFN680535.las	0	PASS	PASS	PASS	PASS	0
13RFN680550.las	0	PASS	PASS	PASS	PASS	0
13RFN680565.las	0	PASS	PASS	PASS	PASS	0
13RFN680580.las	0	PASS	PASS	PASS	PASS	0
13RFN680595.las	0	PASS	PASS	PASS	PASS	0
13RFN680610.las	0	PASS	PASS	PASS	PASS	0
13RFN680625.las	0	PASS	PASS	PASS	PASS	0
13RFN680640.las	0	PASS	PASS	PASS	PASS	0
13RFN680655.las	0	PASS	PASS	PASS	PASS	0
13RFN680670.las	0	PASS	PASS	PASS	PASS	0
13RFN680685.las	0	PASS	PASS	PASS	PASS	0
13RFN680700.las	0	PASS	PASS	PASS	PASS	0
13RFN680715.las	0	PASS	PASS	PASS	PASS	0
13RFN680730.las	0	PASS	PASS	PASS	PASS	0
13RFN680745.las	0	PASS	PASS	PASS	PASS	0
13RFN680760.las	0	PASS	PASS	PASS	PASS	0
13RFN680775.las	0	PASS	PASS	PASS	PASS	0
13RFN680790.las	0	PASS	PASS	PASS	PASS	0
13RFN680805.las	0	PASS	PASS	PASS	PASS	0
13RFN680820.las	0	PASS	PASS	PASS	PASS	0
13RFN680835.las	0	PASS	PASS	PASS	PASS	0
13RFN680850.las	0	PASS	PASS	PASS	PASS	0
13RFN680865.las	0	PASS	PASS	PASS	PASS	0
13RFN680880.las	0	PASS	PASS	PASS	PASS	0
13RFN680895.las	0	PASS	PASS	PASS	PASS	0
13RFN680910.las	0	PASS	PASS	PASS	PASS	0
13RFN695055.las	0	PASS	PASS	PASS	PASS	0
13RFN695070.las	0	PASS	PASS	PASS	PASS	0
13RFN695085.las	0	PASS	PASS	PASS	PASS	0
13RFN695100.las	0	PASS	PASS	PASS	PASS	0
13RFN695115.las	0	PASS	PASS	PASS	PASS	0
13RFN695130.las	0	PASS	PASS	PASS	PASS	0
13RFN695145.las	0	PASS	PASS	PASS	PASS	0
13RFN695160.las	0	PASS	PASS	PASS	PASS	0
13RFN695175.las	0	PASS	PASS	PASS	PASS	0
13RFN695190.las	0	PASS	PASS	PASS	PASS	0
13RFN695205.las	0	PASS	PASS	PASS	PASS	0
13RFN695220.las	0	PASS	PASS	PASS	PASS	0
13RFN695235.las	0	PASS	PASS	PASS	PASS	0

DPH-1.2 Report on ASPRS LAS File Format (Tiled Data) - File Integrity - continued

File	Number of Points Outside Extent	Offset To Point Data	Offset To EVLR	Number Of Points	Number of Points by Return	Number of Duplicate Points
13RFN695250.las	0	PASS	PASS	PASS	PASS	0
13RFN695265.las	0	PASS	PASS	PASS	PASS	0
13RFN695280.las	0	PASS	PASS	PASS	PASS	0
13RFN695295.las	0	PASS	PASS	PASS	PASS	0
13RFN695310.las	0	PASS	PASS	PASS	PASS	0
13RFN695325.las	0	PASS	PASS	PASS	PASS	0
13RFN695340.las	0	PASS	PASS	PASS	PASS	0
13RFN695355.las	0	PASS	PASS	PASS	PASS	0
13RFN695370.las	0	PASS	PASS	PASS	PASS	0
13RFN695385.las	0	PASS	PASS	PASS	PASS	0
13RFN695400.las	0	PASS	PASS	PASS	PASS	0
13RFN695415.las	0	PASS	PASS	PASS	PASS	0
13RFN695430.las	0	PASS	PASS	PASS	PASS	0
13RFN695445.las	0	PASS	PASS	PASS	PASS	0
13RFN695460.las	0	PASS	PASS	PASS	PASS	0
13RFN695475.las	0	PASS	PASS	PASS	PASS	0
13RFN695490.las	0	PASS	PASS	PASS	PASS	0
13RFN695505.las	0	PASS	PASS	PASS	PASS	0
13RFN695520.las	0	PASS	PASS	PASS	PASS	0
13RFN695535.las	0	PASS	PASS	PASS	PASS	0
13RFN695550.las	0	PASS	PASS	PASS	PASS	0
13RFN695565.las	0	PASS	PASS	PASS	PASS	0
13RFN695580.las	0	PASS	PASS	PASS	PASS	0
13RFN695595.las	0	PASS	PASS	PASS	PASS	0
13RFN695610.las	0	PASS	PASS	PASS	PASS	0
13RFN695625.las	0	PASS	PASS	PASS	PASS	0
13RFN695640.las	0	PASS	PASS	PASS	PASS	0
13RFN695655.las	0	PASS	PASS	PASS	PASS	0
13RFN695670.las	0	PASS	PASS	PASS	PASS	0
13RFN695685.las	0	PASS	PASS	PASS	PASS	0
13RFN695700.las	0	PASS	PASS	PASS	PASS	0
13RFN695715.las	0	PASS	PASS	PASS	PASS	0
13RFN695730.las	0	PASS	PASS	PASS	PASS	0
13RFN695745.las	0	PASS	PASS	PASS	PASS	0
13RFN695760.las	0	PASS	PASS	PASS	PASS	0
13RFN695775.las	0	PASS	PASS	PASS	PASS	0
13RFN695790.las	0	PASS	PASS	PASS	PASS	0
13RFN695805.las	0	PASS	PASS	PASS	PASS	0
13RFN695820.las	0	PASS	PASS	PASS	PASS	0
13RFN695835.las	0	PASS	PASS	PASS	PASS	0
13RFN695850.las	0	PASS	PASS	PASS	PASS	0
13RFN695865.las	0	PASS	PASS	PASS	PASS	0
13RFN695880.las	0	PASS	PASS	PASS	PASS	0
13RFN695895.las	0	PASS	PASS	PASS	PASS	0
13RFN695910.las	0	PASS	PASS	PASS	PASS	0
13RFN710070.las	0	PASS	PASS	PASS	PASS	0
13RFN710085.las	0	PASS	PASS	PASS	PASS	0
13RFN710100.las	0	PASS	PASS	PASS	PASS	0
13RFN710115.las	0	PASS	PASS	PASS	PASS	0

DPH-1.2 Report on ASPRS LAS File Format (Tiled Data) - File Integrity - continued

File	Number of Points Outside Extent	Offset To Point Data	Offset To EVLR	Number Of Points	Number of Points by Return	Number of Duplicate Points
13RFN710130.las	0	PASS	PASS	PASS	PASS	0
13RFN710145.las	0	PASS	PASS	PASS	PASS	0
13RFN710160.las	0	PASS	PASS	PASS	PASS	0
13RFN710175.las	0	PASS	PASS	PASS	PASS	0
13RFN710190.las	0	PASS	PASS	PASS	PASS	0
13RFN710205.las	0	PASS	PASS	PASS	PASS	0
13RFN710220.las	0	PASS	PASS	PASS	PASS	0
13RFN710235.las	0	PASS	PASS	PASS	PASS	0
13RFN710250.las	0	PASS	PASS	PASS	PASS	0
13RFN710265.las	0	PASS	PASS	PASS	PASS	0
13RFN710280.las	0	PASS	PASS	PASS	PASS	0
13RFN710295.las	0	PASS	PASS	PASS	PASS	0
13RFN710310.las	0	PASS	PASS	PASS	PASS	0
13RFN710325.las	0	PASS	PASS	PASS	PASS	0
13RFN710340.las	0	PASS	PASS	PASS	PASS	0
13RFN710355.las	0	PASS	PASS	PASS	PASS	0
13RFN710370.las	0	PASS	PASS	PASS	PASS	0
13RFN710385.las	0	PASS	PASS	PASS	PASS	0
13RFN710400.las	0	PASS	PASS	PASS	PASS	0
13RFN710415.las	0	PASS	PASS	PASS	PASS	0
13RFN710430.las	0	PASS	PASS	PASS	PASS	0
13RFN710445.las	0	PASS	PASS	PASS	PASS	0
13RFN710460.las	0	PASS	PASS	PASS	PASS	0
13RFN710475.las	0	PASS	PASS	PASS	PASS	0
13RFN710490.las	0	PASS	PASS	PASS	PASS	0
13RFN710505.las	0	PASS	PASS	PASS	PASS	0
13RFN710520.las	0	PASS	PASS	PASS	PASS	0
13RFN710535.las	0	PASS	PASS	PASS	PASS	0
13RFN710550.las	0	PASS	PASS	PASS	PASS	0
13RFN710565.las	0	PASS	PASS	PASS	PASS	0
13RFN710580.las	0	PASS	PASS	PASS	PASS	0
13RFN710595.las	0	PASS	PASS	PASS	PASS	0
13RFN710610.las	0	PASS	PASS	PASS	PASS	0
13RFN710625.las	0	PASS	PASS	PASS	PASS	0
13RFN710640.las	0	PASS	PASS	PASS	PASS	0
13RFN710655.las	0	PASS	PASS	PASS	PASS	0
13RFN710670.las	0	PASS	PASS	PASS	PASS	0
13RFN710685.las	0	PASS	PASS	PASS	PASS	0
13RFN710700.las	0	PASS	PASS	PASS	PASS	0
13RFN710715.las	0	PASS	PASS	PASS	PASS	0
13RFN710730.las	0	PASS	PASS	PASS	PASS	0
13RFN710745.las	0	PASS	PASS	PASS	PASS	0
13RFN710760.las	0	PASS	PASS	PASS	PASS	0
13RFN710775.las	0	PASS	PASS	PASS	PASS	0
13RFN710790.las	0	PASS	PASS	PASS	PASS	0
13RFN710805.las	0	PASS	PASS	PASS	PASS	0
13RFN710820.las	0	PASS	PASS	PASS	PASS	0
13RFN710835.las	0	PASS	PASS	PASS	PASS	0
13RFN710850.las	0	PASS	PASS	PASS	PASS	0

DPH-1.2 Report on ASPRS LAS File Format (Tiled Data) - File Integrity - continued

File	Number of Points Outside Extent	Offset To Point Data	Offset To EVLR	Number Of Points	Number of Points by Return	Number of Duplicate Points
13RFN710865.las	0	PASS	PASS	PASS	PASS	0
13RFN710880.las	0	PASS	PASS	PASS	PASS	0
13RFN710895.las	0	PASS	PASS	PASS	PASS	0
13RFN710910.las	0	PASS	PASS	PASS	PASS	0
13RFN710925.las	0	PASS	PASS	PASS	PASS	0
13RFN725070.las	0	PASS	PASS	PASS	PASS	0
13RFN725085.las	0	PASS	PASS	PASS	PASS	0
13RFN725100.las	0	PASS	PASS	PASS	PASS	0
13RFN725115.las	0	PASS	PASS	PASS	PASS	0
13RFN725130.las	0	PASS	PASS	PASS	PASS	0
13RFN725145.las	0	PASS	PASS	PASS	PASS	0
13RFN725160.las	0	PASS	PASS	PASS	PASS	0
13RFN725175.las	0	PASS	PASS	PASS	PASS	0
13RFN725190.las	0	PASS	PASS	PASS	PASS	0
13RFN725205.las	0	PASS	PASS	PASS	PASS	0
13RFN725220.las	0	PASS	PASS	PASS	PASS	0
13RFN725235.las	0	PASS	PASS	PASS	PASS	0
13RFN725250.las	0	PASS	PASS	PASS	PASS	0
13RFN725265.las	0	PASS	PASS	PASS	PASS	0
13RFN725280.las	0	PASS	PASS	PASS	PASS	0
13RFN725295.las	0	PASS	PASS	PASS	PASS	0
13RFN725310.las	0	PASS	PASS	PASS	PASS	0
13RFN725325.las	0	PASS	PASS	PASS	PASS	0
13RFN725340.las	0	PASS	PASS	PASS	PASS	0
13RFN725355.las	0	PASS	PASS	PASS	PASS	0
13RFN725370.las	0	PASS	PASS	PASS	PASS	0
13RFN725385.las	0	PASS	PASS	PASS	PASS	0
13RFN725400.las	0	PASS	PASS	PASS	PASS	0
13RFN725415.las	0	PASS	PASS	PASS	PASS	0
13RFN725430.las	0	PASS	PASS	PASS	PASS	0
13RFN725445.las	0	PASS	PASS	PASS	PASS	0
13RFN725460.las	0	PASS	PASS	PASS	PASS	0
13RFN725475.las	0	PASS	PASS	PASS	PASS	0
13RFN725490.las	0	PASS	PASS	PASS	PASS	0
13RFN725505.las	0	PASS	PASS	PASS	PASS	0
13RFN725520.las	0	PASS	PASS	PASS	PASS	0
13RFN725535.las	0	PASS	PASS	PASS	PASS	0
13RFN725550.las	0	PASS	PASS	PASS	PASS	0
13RFN725565.las	0	PASS	PASS	PASS	PASS	0
13RFN725580.las	0	PASS	PASS	PASS	PASS	0
13RFN725595.las	0	PASS	PASS	PASS	PASS	0
13RFN725610.las	0	PASS	PASS	PASS	PASS	0
13RFN725625.las	0	PASS	PASS	PASS	PASS	0
13RFN725640.las	0	PASS	PASS	PASS	PASS	0
13RFN725655.las	0	PASS	PASS	PASS	PASS	0
13RFN725670.las	0	PASS	PASS	PASS	PASS	0
13RFN725685.las	0	PASS	PASS	PASS	PASS	0
13RFN725700.las	0	PASS	PASS	PASS	PASS	0
13RFN725715.las	0	PASS	PASS	PASS	PASS	0

DPH-1.2 Report on ASPRS LAS File Format (Tiled Data) - File Integrity - continued

File	Number of Points Outside Extent	Offset To Point Data	Offset To EVLR	Number Of Points	Number of Points by Return	Number of Duplicate Points
13RFN725730.las	0	PASS	PASS	PASS	PASS	0
13RFN725745.las	0	PASS	PASS	PASS	PASS	0
13RFN725760.las	0	PASS	PASS	PASS	PASS	0
13RFN725775.las	0	PASS	PASS	PASS	PASS	0
13RFN725790.las	0	PASS	PASS	PASS	PASS	0
13RFN725805.las	0	PASS	PASS	PASS	PASS	0
13RFN725820.las	0	PASS	PASS	PASS	PASS	0
13RFN725835.las	0	PASS	PASS	PASS	PASS	0
13RFN725850.las	0	PASS	PASS	PASS	PASS	0
13RFN725865.las	0	PASS	PASS	PASS	PASS	0
13RFN725880.las	0	PASS	PASS	PASS	PASS	0
13RFN725895.las	0	PASS	PASS	PASS	PASS	0
13RFN725910.las	0	PASS	PASS	PASS	PASS	0
13RFN725925.las	0	PASS	PASS	PASS	PASS	0
13RFN740070.las	0	PASS	PASS	PASS	PASS	0
13RFN740085.las	0	PASS	PASS	PASS	PASS	0
13RFN740100.las	0	PASS	PASS	PASS	PASS	0
13RFN740115.las	0	PASS	PASS	PASS	PASS	0
13RFN740130.las	0	PASS	PASS	PASS	PASS	0
13RFN740145.las	0	PASS	PASS	PASS	PASS	0
13RFN740160.las	0	PASS	PASS	PASS	PASS	0
13RFN740175.las	0	PASS	PASS	PASS	PASS	0
13RFN740190.las	0	PASS	PASS	PASS	PASS	0
13RFN740205.las	0	PASS	PASS	PASS	PASS	0
13RFN740220.las	0	PASS	PASS	PASS	PASS	0
13RFN740235.las	0	PASS	PASS	PASS	PASS	0
13RFN740250.las	0	PASS	PASS	PASS	PASS	0
13RFN740265.las	0	PASS	PASS	PASS	PASS	0
13RFN740280.las	0	PASS	PASS	PASS	PASS	0
13RFN740295.las	0	PASS	PASS	PASS	PASS	0
13RFN740310.las	0	PASS	PASS	PASS	PASS	0
13RFN740325.las	0	PASS	PASS	PASS	PASS	0
13RFN740340.las	0	PASS	PASS	PASS	PASS	0
13RFN740355.las	0	PASS	PASS	PASS	PASS	0
13RFN740370.las	0	PASS	PASS	PASS	PASS	0
13RFN740385.las	0	PASS	PASS	PASS	PASS	0
13RFN740400.las	0	PASS	PASS	PASS	PASS	0
13RFN740415.las	0	PASS	PASS	PASS	PASS	0
13RFN740430.las	0	PASS	PASS	PASS	PASS	0
13RFN740445.las	0	PASS	PASS	PASS	PASS	0
13RFN740460.las	0	PASS	PASS	PASS	PASS	0
13RFN740475.las	0	PASS	PASS	PASS	PASS	0
13RFN740490.las	0	PASS	PASS	PASS	PASS	0
13RFN740505.las	0	PASS	PASS	PASS	PASS	0
13RFN740520.las	0	PASS	PASS	PASS	PASS	0
13RFN740535.las	0	PASS	PASS	PASS	PASS	0
13RFN740550.las	0	PASS	PASS	PASS	PASS	0
13RFN740565.las	0	PASS	PASS	PASS	PASS	0
13RFN740580.las	0	PASS	PASS	PASS	PASS	0

DPH-1.2 Report on ASPRS LAS File Format (Tiled Data) - File Integrity - continued

File	Number of Points Outside Extent	Offset To Point Data	Offset To EVLR	Number Of Points	Number of Points by Return	Number of Duplicate Points
13RFN740595.las	0	PASS	PASS	PASS	PASS	0
13RFN740610.las	0	PASS	PASS	PASS	PASS	0
13RFN740625.las	0	PASS	PASS	PASS	PASS	0
13RFN740640.las	0	PASS	PASS	PASS	PASS	0
13RFN740655.las	0	PASS	PASS	PASS	PASS	0
13RFN740670.las	0	PASS	PASS	PASS	PASS	0
13RFN740685.las	0	PASS	PASS	PASS	PASS	0
13RFN740700.las	0	PASS	PASS	PASS	PASS	0
13RFN740715.las	0	PASS	PASS	PASS	PASS	0
13RFN740730.las	0	PASS	PASS	PASS	PASS	0
13RFN740745.las	0	PASS	PASS	PASS	PASS	0
13RFN740760.las	0	PASS	PASS	PASS	PASS	0
13RFN740775.las	0	PASS	PASS	PASS	PASS	0
13RFN740790.las	0	PASS	PASS	PASS	PASS	0
13RFN740805.las	0	PASS	PASS	PASS	PASS	0
13RFN740820.las	0	PASS	PASS	PASS	PASS	0
13RFN740835.las	0	PASS	PASS	PASS	PASS	0
13RFN740850.las	0	PASS	PASS	PASS	PASS	0
13RFN740865.las	0	PASS	PASS	PASS	PASS	0
13RFN740880.las	0	PASS	PASS	PASS	PASS	0
13RFN740895.las	0	PASS	PASS	PASS	PASS	0
13RFN740910.las	0	PASS	PASS	PASS	PASS	0
13RFN740925.las	0	PASS	PASS	PASS	PASS	0
13RFN755070.las	0	PASS	PASS	PASS	PASS	0
13RFN755085.las	0	PASS	PASS	PASS	PASS	0
13RFN755100.las	0	PASS	PASS	PASS	PASS	0
13RFN755115.las	0	PASS	PASS	PASS	PASS	0
13RFN755130.las	0	PASS	PASS	PASS	PASS	0
13RFN755145.las	0	PASS	PASS	PASS	PASS	0
13RFN755160.las	0	PASS	PASS	PASS	PASS	0
13RFN755175.las	0	PASS	PASS	PASS	PASS	0
13RFN755190.las	0	PASS	PASS	PASS	PASS	0
13RFN755205.las	0	PASS	PASS	PASS	PASS	0
13RFN755220.las	0	PASS	PASS	PASS	PASS	0
13RFN755235.las	0	PASS	PASS	PASS	PASS	0
13RFN755250.las	0	PASS	PASS	PASS	PASS	0
13RFN755265.las	0	PASS	PASS	PASS	PASS	0
13RFN755280.las	0	PASS	PASS	PASS	PASS	0
13RFN755295.las	0	PASS	PASS	PASS	PASS	0
13RFN755310.las	0	PASS	PASS	PASS	PASS	0
13RFN755325.las	0	PASS	PASS	PASS	PASS	0
13RFN755340.las	0	PASS	PASS	PASS	PASS	0
13RFN755355.las	0	PASS	PASS	PASS	PASS	0
13RFN755370.las	0	PASS	PASS	PASS	PASS	0
13RFN755385.las	0	PASS	PASS	PASS	PASS	0
13RFN755400.las	0	PASS	PASS	PASS	PASS	0
13RFN755415.las	0	PASS	PASS	PASS	PASS	0
13RFN755430.las	0	PASS	PASS	PASS	PASS	0
13RFN755445.las	0	PASS	PASS	PASS	PASS	0

DPH-1.2 Report on ASPRS LAS File Format (Tiled Data) - File Integrity - continued

File	Number of Points Outside Extent	Offset To Point Data	Offset To EVLR	Number Of Points	Number of Points by Return	Number of Duplicate Points
13RFN755460.las	0	PASS	PASS	PASS	PASS	0
13RFN755475.las	0	PASS	PASS	PASS	PASS	0
13RFN755490.las	0	PASS	PASS	PASS	PASS	0
13RFN755505.las	0	PASS	PASS	PASS	PASS	0
13RFN755520.las	0	PASS	PASS	PASS	PASS	0
13RFN755535.las	0	PASS	PASS	PASS	PASS	0
13RFN755550.las	0	PASS	PASS	PASS	PASS	0
13RFN755565.las	0	PASS	PASS	PASS	PASS	0
13RFN755580.las	0	PASS	PASS	PASS	PASS	0
13RFN755595.las	0	PASS	PASS	PASS	PASS	0
13RFN755610.las	0	PASS	PASS	PASS	PASS	0
13RFN755625.las	0	PASS	PASS	PASS	PASS	0
13RFN755640.las	0	PASS	PASS	PASS	PASS	0
13RFN755655.las	0	PASS	PASS	PASS	PASS	0
13RFN755670.las	0	PASS	PASS	PASS	PASS	0
13RFN755685.las	0	PASS	PASS	PASS	PASS	0
13RFN755700.las	0	PASS	PASS	PASS	PASS	0
13RFN755715.las	0	PASS	PASS	PASS	PASS	0
13RFN755730.las	0	PASS	PASS	PASS	PASS	0
13RFN755745.las	0	PASS	PASS	PASS	PASS	0
13RFN755760.las	0	PASS	PASS	PASS	PASS	0
13RFN755775.las	0	PASS	PASS	PASS	PASS	0
13RFN755790.las	0	PASS	PASS	PASS	PASS	0
13RFN755805.las	0	PASS	PASS	PASS	PASS	0
13RFN755820.las	0	PASS	PASS	PASS	PASS	0
13RFN755835.las	0	PASS	PASS	PASS	PASS	0
13RFN755850.las	0	PASS	PASS	PASS	PASS	0
13RFN755865.las	0	PASS	PASS	PASS	PASS	0
13RFN755880.las	0	PASS	PASS	PASS	PASS	0
13RFN755895.las	0	PASS	PASS	PASS	PASS	0
13RFN755910.las	0	PASS	PASS	PASS	PASS	0
13RFN755925.las	0	PASS	PASS	PASS	PASS	0
13RFN770055.las	0	PASS	PASS	PASS	PASS	0
13RFN770070.las	0	PASS	PASS	PASS	PASS	0
13RFN770085.las	0	PASS	PASS	PASS	PASS	0
13RFN770100.las	0	PASS	PASS	PASS	PASS	0
13RFN770115.las	0	PASS	PASS	PASS	PASS	0
13RFN770130.las	0	PASS	PASS	PASS	PASS	0
13RFN770145.las	0	PASS	PASS	PASS	PASS	0
13RFN770160.las	0	PASS	PASS	PASS	PASS	0
13RFN770175.las	0	PASS	PASS	PASS	PASS	0
13RFN770190.las	0	PASS	PASS	PASS	PASS	0
13RFN770205.las	0	PASS	PASS	PASS	PASS	0
13RFN770220.las	0	PASS	PASS	PASS	PASS	0
13RFN770235.las	0	PASS	PASS	PASS	PASS	0
13RFN770250.las	0	PASS	PASS	PASS	PASS	0
13RFN770265.las	0	PASS	PASS	PASS	PASS	0
13RFN770280.las	0	PASS	PASS	PASS	PASS	0
13RFN770295.las	0	PASS	PASS	PASS	PASS	0

DPH-1.2 Report on ASPRS LAS File Format (Tiled Data) - File Integrity - continued

File	Number of Points Outside Extent	Offset To Point Data	Offset To EVLR	Number Of Points	Number of Points by Return	Number of Duplicate Points
13RFN770310.las	0	PASS	PASS	PASS	PASS	0
13RFN770325.las	0	PASS	PASS	PASS	PASS	0
13RFN770340.las	0	PASS	PASS	PASS	PASS	0
13RFN770355.las	0	PASS	PASS	PASS	PASS	0
13RFN770370.las	0	PASS	PASS	PASS	PASS	0
13RFN770385.las	0	PASS	PASS	PASS	PASS	0
13RFN770400.las	0	PASS	PASS	PASS	PASS	0
13RFN770415.las	0	PASS	PASS	PASS	PASS	0
13RFN770430.las	0	PASS	PASS	PASS	PASS	0
13RFN770445.las	0	PASS	PASS	PASS	PASS	0
13RFN770460.las	0	PASS	PASS	PASS	PASS	0
13RFN770475.las	0	PASS	PASS	PASS	PASS	0
13RFN770490.las	0	PASS	PASS	PASS	PASS	0
13RFN770505.las	0	PASS	PASS	PASS	PASS	0
13RFN770520.las	0	PASS	PASS	PASS	PASS	0
13RFN770535.las	0	PASS	PASS	PASS	PASS	0
13RFN770550.las	0	PASS	PASS	PASS	PASS	0
13RFN770565.las	0	PASS	PASS	PASS	PASS	0
13RFN770580.las	0	PASS	PASS	PASS	PASS	0
13RFN770595.las	0	PASS	PASS	PASS	PASS	0
13RFN770610.las	0	PASS	PASS	PASS	PASS	0
13RFN770625.las	0	PASS	PASS	PASS	PASS	0
13RFN770640.las	0	PASS	PASS	PASS	PASS	0
13RFN770655.las	0	PASS	PASS	PASS	PASS	0
13RFN770670.las	0	PASS	PASS	PASS	PASS	0
13RFN770685.las	0	PASS	PASS	PASS	PASS	0
13RFN770700.las	0	PASS	PASS	PASS	PASS	0
13RFN770715.las	0	PASS	PASS	PASS	PASS	0
13RFN770730.las	0	PASS	PASS	PASS	PASS	0
13RFN770745.las	0	PASS	PASS	PASS	PASS	0
13RFN770760.las	0	PASS	PASS	PASS	PASS	0
13RFN770775.las	0	PASS	PASS	PASS	PASS	0
13RFN770790.las	0	PASS	PASS	PASS	PASS	0
13RFN770805.las	0	PASS	PASS	PASS	PASS	0
13RFN770820.las	0	PASS	PASS	PASS	PASS	0
13RFN770835.las	0	PASS	PASS	PASS	PASS	0
13RFN770850.las	0	PASS	PASS	PASS	PASS	0
13RFN770865.las	0	PASS	PASS	PASS	PASS	0
13RFN770880.las	0	PASS	PASS	PASS	PASS	0
13RFN770895.las	0	PASS	PASS	PASS	PASS	0
13RFN770910.las	0	PASS	PASS	PASS	PASS	0
13RFN770925.las	0	PASS	PASS	PASS	PASS	0
13RFN785055.las	0	PASS	PASS	PASS	PASS	0
13RFN785070.las	0	PASS	PASS	PASS	PASS	0
13RFN785085.las	0	PASS	PASS	PASS	PASS	0
13RFN785100.las	0	PASS	PASS	PASS	PASS	0
13RFN785115.las	0	PASS	PASS	PASS	PASS	0
13RFN785130.las	0	PASS	PASS	PASS	PASS	0
13RFN785145.las	0	PASS	PASS	PASS	PASS	0

DPH-1.2 Report on ASPRS LAS File Format (Tiled Data) - File Integrity - continued

File	Number of Points Outside Extent	Offset To Point Data	Offset To EVLR	Number Of Points	Number of Points by Return	Number of Duplicate Points
13RFN785160.las	0	PASS	PASS	PASS	PASS	0
13RFN785175.las	0	PASS	PASS	PASS	PASS	0
13RFN785190.las	0	PASS	PASS	PASS	PASS	0
13RFN785205.las	0	PASS	PASS	PASS	PASS	0
13RFN785220.las	0	PASS	PASS	PASS	PASS	0
13RFN785235.las	0	PASS	PASS	PASS	PASS	0
13RFN785250.las	0	PASS	PASS	PASS	PASS	0
13RFN785265.las	0	PASS	PASS	PASS	PASS	0
13RFN785280.las	0	PASS	PASS	PASS	PASS	0
13RFN785295.las	0	PASS	PASS	PASS	PASS	0
13RFN785310.las	0	PASS	PASS	PASS	PASS	0
13RFN785325.las	0	PASS	PASS	PASS	PASS	0
13RFN785340.las	0	PASS	PASS	PASS	PASS	0
13RFN785355.las	0	PASS	PASS	PASS	PASS	0
13RFN785370.las	0	PASS	PASS	PASS	PASS	0
13RFN785385.las	0	PASS	PASS	PASS	PASS	0
13RFN785400.las	0	PASS	PASS	PASS	PASS	0
13RFN785415.las	0	PASS	PASS	PASS	PASS	0
13RFN785430.las	0	PASS	PASS	PASS	PASS	0
13RFN785445.las	0	PASS	PASS	PASS	PASS	0
13RFN785460.las	0	PASS	PASS	PASS	PASS	0
13RFN785475.las	0	PASS	PASS	PASS	PASS	0
13RFN785490.las	0	PASS	PASS	PASS	PASS	0
13RFN785505.las	0	PASS	PASS	PASS	PASS	0
13RFN785520.las	0	PASS	PASS	PASS	PASS	0
13RFN785535.las	0	PASS	PASS	PASS	PASS	0
13RFN785550.las	0	PASS	PASS	PASS	PASS	0
13RFN785565.las	0	PASS	PASS	PASS	PASS	0
13RFN785580.las	0	PASS	PASS	PASS	PASS	0
13RFN785595.las	0	PASS	PASS	PASS	PASS	0
13RFN785610.las	0	PASS	PASS	PASS	PASS	0
13RFN785625.las	0	PASS	PASS	PASS	PASS	0
13RFN785640.las	0	PASS	PASS	PASS	PASS	0
13RFN785655.las	0	PASS	PASS	PASS	PASS	0
13RFN785670.las	0	PASS	PASS	PASS	PASS	0
13RFN785685.las	0	PASS	PASS	PASS	PASS	0
13RFN785700.las	0	PASS	PASS	PASS	PASS	0
13RFN785715.las	0	PASS	PASS	PASS	PASS	0
13RFN785730.las	0	PASS	PASS	PASS	PASS	0
13RFN785745.las	0	PASS	PASS	PASS	PASS	0
13RFN785760.las	0	PASS	PASS	PASS	PASS	0
13RFN785775.las	0	PASS	PASS	PASS	PASS	0
13RFN785790.las	0	PASS	PASS	PASS	PASS	0
13RFN785805.las	0	PASS	PASS	PASS	PASS	0
13RFN785820.las	0	PASS	PASS	PASS	PASS	0
13RFN785835.las	0	PASS	PASS	PASS	PASS	0
13RFN785850.las	0	PASS	PASS	PASS	PASS	0
13RFN785865.las	0	PASS	PASS	PASS	PASS	0
13RFN785880.las	0	PASS	PASS	PASS	PASS	0

DPH-1.2 Report on ASPRS LAS File Format (Tiled Data) - File Integrity - continued

File	Number of Points Outside Extent	Offset To Point Data	Offset To EVLR	Number Of Points	Number of Points by Return	Number of Duplicate Points
13RFN785895.las	0	PASS	PASS	PASS	PASS	0
13RFN785910.las	0	PASS	PASS	PASS	PASS	0
13RFN785925.las	0	PASS	PASS	PASS	PASS	0
13RFN800055.las	0	PASS	PASS	PASS	PASS	0
13RFN800070.las	0	PASS	PASS	PASS	PASS	0
13RFN800085.las	0	PASS	PASS	PASS	PASS	0
13RFN800100.las	0	PASS	PASS	PASS	PASS	0
13RFN800115.las	0	PASS	PASS	PASS	PASS	0
13RFN800130.las	0	PASS	PASS	PASS	PASS	0
13RFN800145.las	0	PASS	PASS	PASS	PASS	0
13RFN800160.las	0	PASS	PASS	PASS	PASS	0
13RFN800175.las	0	PASS	PASS	PASS	PASS	0
13RFN800190.las	0	PASS	PASS	PASS	PASS	0
13RFN800205.las	0	PASS	PASS	PASS	PASS	0
13RFN800220.las	0	PASS	PASS	PASS	PASS	0
13RFN800235.las	0	PASS	PASS	PASS	PASS	0
13RFN800250.las	0	PASS	PASS	PASS	PASS	0
13RFN800265.las	0	PASS	PASS	PASS	PASS	0
13RFN800280.las	0	PASS	PASS	PASS	PASS	0
13RFN800295.las	0	PASS	PASS	PASS	PASS	0
13RFN800310.las	0	PASS	PASS	PASS	PASS	0
13RFN800325.las	0	PASS	PASS	PASS	PASS	0
13RFN800340.las	0	PASS	PASS	PASS	PASS	0
13RFN800355.las	0	PASS	PASS	PASS	PASS	0
13RFN800370.las	0	PASS	PASS	PASS	PASS	0
13RFN800385.las	0	PASS	PASS	PASS	PASS	0
13RFN800400.las	0	PASS	PASS	PASS	PASS	0
13RFN800415.las	0	PASS	PASS	PASS	PASS	0
13RFN800430.las	0	PASS	PASS	PASS	PASS	0
13RFN800445.las	0	PASS	PASS	PASS	PASS	0
13RFN800460.las	0	PASS	PASS	PASS	PASS	0
13RFN800475.las	0	PASS	PASS	PASS	PASS	0
13RFN800490.las	0	PASS	PASS	PASS	PASS	0
13RFN800505.las	0	PASS	PASS	PASS	PASS	0
13RFN800520.las	0	PASS	PASS	PASS	PASS	0
13RFN800535.las	0	PASS	PASS	PASS	PASS	0
13RFN800550.las	0	PASS	PASS	PASS	PASS	0
13RFN800565.las	0	PASS	PASS	PASS	PASS	0
13RFN800580.las	0	PASS	PASS	PASS	PASS	0
13RFN800595.las	0	PASS	PASS	PASS	PASS	0
13RFN800610.las	0	PASS	PASS	PASS	PASS	0
13RFN800625.las	0	PASS	PASS	PASS	PASS	0
13RFN800640.las	0	PASS	PASS	PASS	PASS	0
13RFN800655.las	0	PASS	PASS	PASS	PASS	0
13RFN800670.las	0	PASS	PASS	PASS	PASS	0
13RFN800685.las	0	PASS	PASS	PASS	PASS	0
13RFN800700.las	0	PASS	PASS	PASS	PASS	0
13RFN800715.las	0	PASS	PASS	PASS	PASS	0
13RFN800730.las	0	PASS	PASS	PASS	PASS	0

DPH-1.2 Report on ASPRS LAS File Format (Tiled Data) - File Integrity - continued

File	Number of Points Outside Extent	Offset To Point Data	Offset To EVLR	Number Of Points	Number of Points by Return	Number of Duplicate Points
13RFN800745.las	0	PASS	PASS	PASS	PASS	0
13RFN800760.las	0	PASS	PASS	PASS	PASS	0
13RFN800775.las	0	PASS	PASS	PASS	PASS	0
13RFN800790.las	0	PASS	PASS	PASS	PASS	0
13RFN800805.las	0	PASS	PASS	PASS	PASS	0
13RFN800820.las	0	PASS	PASS	PASS	PASS	0
13RFN800835.las	0	PASS	PASS	PASS	PASS	0
13RFN800850.las	0	PASS	PASS	PASS	PASS	0
13RFN800865.las	0	PASS	PASS	PASS	PASS	0
13RFN800880.las	0	PASS	PASS	PASS	PASS	0
13RFN800895.las	0	PASS	PASS	PASS	PASS	0
13RFN800910.las	0	PASS	PASS	PASS	PASS	0
13RFN800925.las	0	PASS	PASS	PASS	PASS	0
13RFN815070.las	0	PASS	PASS	PASS	PASS	0
13RFN815085.las	0	PASS	PASS	PASS	PASS	0
13RFN815100.las	0	PASS	PASS	PASS	PASS	0
13RFN815115.las	0	PASS	PASS	PASS	PASS	0
13RFN815130.las	0	PASS	PASS	PASS	PASS	0
13RFN815145.las	0	PASS	PASS	PASS	PASS	0
13RFN815160.las	0	PASS	PASS	PASS	PASS	0
13RFN815175.las	0	PASS	PASS	PASS	PASS	0
13RFN815190.las	0	PASS	PASS	PASS	PASS	0
13RFN815205.las	0	PASS	PASS	PASS	PASS	0
13RFN815220.las	0	PASS	PASS	PASS	PASS	0
13RFN815235.las	0	PASS	PASS	PASS	PASS	0
13RFN815250.las	0	PASS	PASS	PASS	PASS	0
13RFN815265.las	0	PASS	PASS	PASS	PASS	0
13RFN815280.las	0	PASS	PASS	PASS	PASS	0
13RFN815295.las	0	PASS	PASS	PASS	PASS	0
13RFN815310.las	0	PASS	PASS	PASS	PASS	0
13RFN815325.las	0	PASS	PASS	PASS	PASS	0
13RFN815340.las	0	PASS	PASS	PASS	PASS	0
13RFN815355.las	0	PASS	PASS	PASS	PASS	0
13RFN815370.las	0	PASS	PASS	PASS	PASS	0
13RFN815385.las	0	PASS	PASS	PASS	PASS	0
13RFN815400.las	0	PASS	PASS	PASS	PASS	0
13RFN815415.las	0	PASS	PASS	PASS	PASS	0
13RFN815430.las	0	PASS	PASS	PASS	PASS	0
13RFN815445.las	0	PASS	PASS	PASS	PASS	0
13RFN815460.las	0	PASS	PASS	PASS	PASS	0
13RFN815475.las	0	PASS	PASS	PASS	PASS	0
13RFN815490.las	0	PASS	PASS	PASS	PASS	0
13RFN815505.las	0	PASS	PASS	PASS	PASS	0
13RFN815520.las	0	PASS	PASS	PASS	PASS	0
13RFN815535.las	0	PASS	PASS	PASS	PASS	0
13RFN815550.las	0	PASS	PASS	PASS	PASS	0
13RFN815565.las	0	PASS	PASS	PASS	PASS	0
13RFN815580.las	0	PASS	PASS	PASS	PASS	0
13RFN815595.las	0	PASS	PASS	PASS	PASS	0

DPH-1.2 Report on ASPRS LAS File Format (Tiled Data) - File Integrity - continued

File	Number of Points Outside Extent	Offset To Point Data	Offset To EVLR	Number Of Points	Number of Points by Return	Number of Duplicate Points
13RFN815610.las	0	PASS	PASS	PASS	PASS	0
13RFN815625.las	0	PASS	PASS	PASS	PASS	0
13RFN815640.las	0	PASS	PASS	PASS	PASS	0
13RFN815655.las	0	PASS	PASS	PASS	PASS	0
13RFN815670.las	0	PASS	PASS	PASS	PASS	0
13RFN815685.las	0	PASS	PASS	PASS	PASS	0
13RFN815700.las	0	PASS	PASS	PASS	PASS	0
13RFN815715.las	0	PASS	PASS	PASS	PASS	0
13RFN815730.las	0	PASS	PASS	PASS	PASS	0
13RFN815745.las	0	PASS	PASS	PASS	PASS	0
13RFN815760.las	0	PASS	PASS	PASS	PASS	0
13RFN815775.las	0	PASS	PASS	PASS	PASS	0
13RFN815790.las	0	PASS	PASS	PASS	PASS	0
13RFN815805.las	0	PASS	PASS	PASS	PASS	0
13RFN815820.las	0	PASS	PASS	PASS	PASS	0
13RFN815835.las	0	PASS	PASS	PASS	PASS	0
13RFN815850.las	0	PASS	PASS	PASS	PASS	0
13RFN815865.las	0	PASS	PASS	PASS	PASS	0
13RFN815880.las	0	PASS	PASS	PASS	PASS	0
13RFN815895.las	0	PASS	PASS	PASS	PASS	0
13RFN815910.las	0	PASS	PASS	PASS	PASS	0
13RFN815925.las	0	PASS	PASS	PASS	PASS	0
13RFN830070.las	0	PASS	PASS	PASS	PASS	0
13RFN830085.las	0	PASS	PASS	PASS	PASS	0
13RFN830100.las	0	PASS	PASS	PASS	PASS	0
13RFN830115.las	0	PASS	PASS	PASS	PASS	0
13RFN830130.las	0	PASS	PASS	PASS	PASS	0
13RFN830145.las	0	PASS	PASS	PASS	PASS	0
13RFN830160.las	0	PASS	PASS	PASS	PASS	0
13RFN830175.las	0	PASS	PASS	PASS	PASS	0
13RFN830190.las	0	PASS	PASS	PASS	PASS	0
13RFN830205.las	0	PASS	PASS	PASS	PASS	0
13RFN830220.las	0	PASS	PASS	PASS	PASS	0
13RFN830235.las	0	PASS	PASS	PASS	PASS	0
13RFN830250.las	0	PASS	PASS	PASS	PASS	0
13RFN830265.las	0	PASS	PASS	PASS	PASS	0
13RFN830280.las	0	PASS	PASS	PASS	PASS	0
13RFN830295.las	0	PASS	PASS	PASS	PASS	0
13RFN830310.las	0	PASS	PASS	PASS	PASS	0
13RFN830325.las	0	PASS	PASS	PASS	PASS	0
13RFN830340.las	0	PASS	PASS	PASS	PASS	0
13RFN830355.las	0	PASS	PASS	PASS	PASS	0
13RFN830370.las	0	PASS	PASS	PASS	PASS	0
13RFN830385.las	0	PASS	PASS	PASS	PASS	0
13RFN830400.las	0	PASS	PASS	PASS	PASS	0
13RFN830415.las	0	PASS	PASS	PASS	PASS	0
13RFN830430.las	0	PASS	PASS	PASS	PASS	0
13RFN830445.las	0	PASS	PASS	PASS	PASS	0
13RFN830460.las	0	PASS	PASS	PASS	PASS	0

DPH-1.2 Report on ASPRS LAS File Format (Tiled Data) - File Integrity - continued

File	Number of Points Outside Extent	Offset To Point Data	Offset To EVLR	Number Of Points	Number of Points by Return	Number of Duplicate Points
13RFN830475.las	0	PASS	PASS	PASS	PASS	0
13RFN830490.las	0	PASS	PASS	PASS	PASS	0
13RFN830505.las	0	PASS	PASS	PASS	PASS	0
13RFN830520.las	0	PASS	PASS	PASS	PASS	0
13RFN830535.las	0	PASS	PASS	PASS	PASS	0
13RFN830550.las	0	PASS	PASS	PASS	PASS	0
13RFN830565.las	0	PASS	PASS	PASS	PASS	0
13RFN830580.las	0	PASS	PASS	PASS	PASS	0
13RFN830595.las	0	PASS	PASS	PASS	PASS	0
13RFN830610.las	0	PASS	PASS	PASS	PASS	0
13RFN830625.las	0	PASS	PASS	PASS	PASS	0
13RFN830640.las	0	PASS	PASS	PASS	PASS	0
13RFN830655.las	0	PASS	PASS	PASS	PASS	0
13RFN830670.las	0	PASS	PASS	PASS	PASS	0
13RFN830685.las	0	PASS	PASS	PASS	PASS	0
13RFN830700.las	0	PASS	PASS	PASS	PASS	0
13RFN830715.las	0	PASS	PASS	PASS	PASS	0
13RFN830730.las	0	PASS	PASS	PASS	PASS	0
13RFN830745.las	0	PASS	PASS	PASS	PASS	0
13RFN830760.las	0	PASS	PASS	PASS	PASS	0
13RFN830775.las	0	PASS	PASS	PASS	PASS	0
13RFN830790.las	0	PASS	PASS	PASS	PASS	0
13RFN830805.las	0	PASS	PASS	PASS	PASS	0
13RFN830820.las	0	PASS	PASS	PASS	PASS	0
13RFN830835.las	0	PASS	PASS	PASS	PASS	0
13RFN830850.las	0	PASS	PASS	PASS	PASS	0
13RFN830865.las	0	PASS	PASS	PASS	PASS	0
13RFN830880.las	0	PASS	PASS	PASS	PASS	0
13RFN830895.las	0	PASS	PASS	PASS	PASS	0
13RFN830910.las	0	PASS	PASS	PASS	PASS	0
13RFN830925.las	0	PASS	PASS	PASS	PASS	0
13RFN845100.las	0	PASS	PASS	PASS	PASS	0
13RFN845115.las	0	PASS	PASS	PASS	PASS	0
13RFN845130.las	0	PASS	PASS	PASS	PASS	0
13RFN845145.las	0	PASS	PASS	PASS	PASS	0
13RFN845160.las	0	PASS	PASS	PASS	PASS	0
13RFN845175.las	0	PASS	PASS	PASS	PASS	0
13RFN845190.las	0	PASS	PASS	PASS	PASS	0
13RFN845205.las	0	PASS	PASS	PASS	PASS	0
13RFN845220.las	0	PASS	PASS	PASS	PASS	0
13RFN845235.las	0	PASS	PASS	PASS	PASS	0
13RFN845250.las	0	PASS	PASS	PASS	PASS	0
13RFN845265.las	0	PASS	PASS	PASS	PASS	0
13RFN845280.las	0	PASS	PASS	PASS	PASS	0
13RFN845295.las	0	PASS	PASS	PASS	PASS	0
13RFN845310.las	0	PASS	PASS	PASS	PASS	0
13RFN845325.las	0	PASS	PASS	PASS	PASS	0
13RFN845340.las	0	PASS	PASS	PASS	PASS	0
13RFN845355.las	0	PASS	PASS	PASS	PASS	0

DPH-1.2 Report on ASPRS LAS File Format (Tiled Data) - File Integrity - continued

File	Number of Points Outside Extent	Offset To Point Data	Offset To EVLR	Number Of Points	Number of Points by Return	Number of Duplicate Points
13RFN845370.las	0	PASS	PASS	PASS	PASS	0
13RFN845385.las	0	PASS	PASS	PASS	PASS	0
13RFN845400.las	0	PASS	PASS	PASS	PASS	0
13RFN845415.las	0	PASS	PASS	PASS	PASS	0
13RFN845430.las	0	PASS	PASS	PASS	PASS	0
13RFN845445.las	0	PASS	PASS	PASS	PASS	0
13RFN845460.las	0	PASS	PASS	PASS	PASS	0
13RFN845475.las	0	PASS	PASS	PASS	PASS	0
13RFN845490.las	0	PASS	PASS	PASS	PASS	0
13RFN845505.las	0	PASS	PASS	PASS	PASS	0
13RFN845520.las	0	PASS	PASS	PASS	PASS	0
13RFN845535.las	0	PASS	PASS	PASS	PASS	0
13RFN845550.las	0	PASS	PASS	PASS	PASS	0
13RFN845565.las	0	PASS	PASS	PASS	PASS	0
13RFN845580.las	0	PASS	PASS	PASS	PASS	0
13RFN845595.las	0	PASS	PASS	PASS	PASS	0
13RFN845610.las	0	PASS	PASS	PASS	PASS	0
13RFN845625.las	0	PASS	PASS	PASS	PASS	0
13RFN845640.las	0	PASS	PASS	PASS	PASS	0
13RFN845655.las	0	PASS	PASS	PASS	PASS	0
13RFN845670.las	0	PASS	PASS	PASS	PASS	0
13RFN845685.las	0	PASS	PASS	PASS	PASS	0
13RFN845700.las	0	PASS	PASS	PASS	PASS	0
13RFN845715.las	0	PASS	PASS	PASS	PASS	0
13RFN845730.las	0	PASS	PASS	PASS	PASS	0
13RFN845745.las	0	PASS	PASS	PASS	PASS	0
13RFN845760.las	0	PASS	PASS	PASS	PASS	0
13RFN845775.las	0	PASS	PASS	PASS	PASS	0
13RFN845790.las	0	PASS	PASS	PASS	PASS	0
13RFN845805.las	0	PASS	PASS	PASS	PASS	0
13RFN845820.las	0	PASS	PASS	PASS	PASS	0
13RFN845835.las	0	PASS	PASS	PASS	PASS	0
13RFN845850.las	0	PASS	PASS	PASS	PASS	0
13RFN845865.las	0	PASS	PASS	PASS	PASS	0
13RFN845880.las	0	PASS	PASS	PASS	PASS	0
13RFN845895.las	0	PASS	PASS	PASS	PASS	0
13RFN845910.las	0	PASS	PASS	PASS	PASS	0
13RFN845925.las	0	PASS	PASS	PASS	PASS	0
13RFN860145.las	0	PASS	PASS	PASS	PASS	0
13RFN860160.las	0	PASS	PASS	PASS	PASS	0
13RFN860175.las	0	PASS	PASS	PASS	PASS	0
13RFN860190.las	0	PASS	PASS	PASS	PASS	0
13RFN860205.las	0	PASS	PASS	PASS	PASS	0
13RFN860220.las	0	PASS	PASS	PASS	PASS	0
13RFN860235.las	0	PASS	PASS	PASS	PASS	0
13RFN860250.las	0	PASS	PASS	PASS	PASS	0
13RFN860265.las	0	PASS	PASS	PASS	PASS	0
13RFN860280.las	0	PASS	PASS	PASS	PASS	0
13RFN860295.las	0	PASS	PASS	PASS	PASS	0

DPH-1.2 Report on ASPRS LAS File Format (Tiled Data) - File Integrity - continued

File	Number of Points Outside Extent	Offset To Point Data	Offset To EVLR	Number Of Points	Number of Points by Return	Number of Duplicate Points
13RFN860310.las	0	PASS	PASS	PASS	PASS	0
13RFN860325.las	0	PASS	PASS	PASS	PASS	0
13RFN860340.las	0	PASS	PASS	PASS	PASS	0
13RFN860355.las	0	PASS	PASS	PASS	PASS	0
13RFN860370.las	0	PASS	PASS	PASS	PASS	0
13RFN860385.las	0	PASS	PASS	PASS	PASS	0
13RFN860400.las	0	PASS	PASS	PASS	PASS	0
13RFN860415.las	0	PASS	PASS	PASS	PASS	0
13RFN860430.las	0	PASS	PASS	PASS	PASS	0
13RFN860445.las	0	PASS	PASS	PASS	PASS	0
13RFN860460.las	0	PASS	PASS	PASS	PASS	0
13RFN860475.las	0	PASS	PASS	PASS	PASS	0
13RFN860490.las	0	PASS	PASS	PASS	PASS	0
13RFN860505.las	0	PASS	PASS	PASS	PASS	0
13RFN860520.las	0	PASS	PASS	PASS	PASS	0
13RFN860535.las	0	PASS	PASS	PASS	PASS	0
13RFN860550.las	0	PASS	PASS	PASS	PASS	0
13RFN860565.las	0	PASS	PASS	PASS	PASS	0
13RFN860580.las	0	PASS	PASS	PASS	PASS	0
13RFN860595.las	0	PASS	PASS	PASS	PASS	0
13RFN860610.las	0	PASS	PASS	PASS	PASS	0
13RFN860625.las	0	PASS	PASS	PASS	PASS	0
13RFN860640.las	0	PASS	PASS	PASS	PASS	0
13RFN860655.las	0	PASS	PASS	PASS	PASS	0
13RFN860670.las	0	PASS	PASS	PASS	PASS	0
13RFN860685.las	0	PASS	PASS	PASS	PASS	0
13RFN860700.las	0	PASS	PASS	PASS	PASS	0
13RFN860715.las	0	PASS	PASS	PASS	PASS	0
13RFN860730.las	0	PASS	PASS	PASS	PASS	0
13RFN860745.las	0	PASS	PASS	PASS	PASS	0
13RFN860760.las	0	PASS	PASS	PASS	PASS	0
13RFN860775.las	0	PASS	PASS	PASS	PASS	0
13RFN860790.las	0	PASS	PASS	PASS	PASS	0
13RFN860805.las	0	PASS	PASS	PASS	PASS	0
13RFN860820.las	0	PASS	PASS	PASS	PASS	0
13RFN860835.las	0	PASS	PASS	PASS	PASS	0
13RFN860850.las	0	PASS	PASS	PASS	PASS	0
13RFN860865.las	0	PASS	PASS	PASS	PASS	0
13RFN860880.las	0	PASS	PASS	PASS	PASS	0
13RFN860895.las	0	PASS	PASS	PASS	PASS	0
13RFN860910.las	0	PASS	PASS	PASS	PASS	0
13RFN860925.las	0	PASS	PASS	PASS	PASS	0
13RFN875190.las	0	PASS	PASS	PASS	PASS	0
13RFN875205.las	0	PASS	PASS	PASS	PASS	0
13RFN875220.las	0	PASS	PASS	PASS	PASS	0
13RFN875235.las	0	PASS	PASS	PASS	PASS	0
13RFN875250.las	0	PASS	PASS	PASS	PASS	0
13RFN875265.las	0	PASS	PASS	PASS	PASS	0
13RFN875280.las	0	PASS	PASS	PASS	PASS	0

DPH-1.2 Report on ASPRS LAS File Format (Tiled Data) - File Integrity - continued

File	Number of Points Outside Extent	Offset To Point Data	Offset To EVLR	Number Of Points	Number of Points by Return	Number of Duplicate Points
13RFN875295.las	0	PASS	PASS	PASS	PASS	0
13RFN875310.las	0	PASS	PASS	PASS	PASS	0
13RFN875325.las	0	PASS	PASS	PASS	PASS	0
13RFN875340.las	0	PASS	PASS	PASS	PASS	0
13RFN875355.las	0	PASS	PASS	PASS	PASS	0
13RFN875370.las	0	PASS	PASS	PASS	PASS	0
13RFN875385.las	0	PASS	PASS	PASS	PASS	0
13RFN875400.las	0	PASS	PASS	PASS	PASS	0
13RFN875415.las	0	PASS	PASS	PASS	PASS	0
13RFN875430.las	0	PASS	PASS	PASS	PASS	0
13RFN875445.las	0	PASS	PASS	PASS	PASS	0
13RFN875460.las	0	PASS	PASS	PASS	PASS	0
13RFN875475.las	0	PASS	PASS	PASS	PASS	0
13RFN875490.las	0	PASS	PASS	PASS	PASS	0
13RFN875505.las	0	PASS	PASS	PASS	PASS	0
13RFN875520.las	0	PASS	PASS	PASS	PASS	0
13RFN875535.las	0	PASS	PASS	PASS	PASS	0
13RFN875550.las	0	PASS	PASS	PASS	PASS	0
13RFN875565.las	0	PASS	PASS	PASS	PASS	0
13RFN875580.las	0	PASS	PASS	PASS	PASS	0
13RFN875595.las	0	PASS	PASS	PASS	PASS	0
13RFN875610.las	0	PASS	PASS	PASS	PASS	0
13RFN875625.las	0	PASS	PASS	PASS	PASS	0
13RFN875640.las	0	PASS	PASS	PASS	PASS	0
13RFN875655.las	0	PASS	PASS	PASS	PASS	0
13RFN875670.las	0	PASS	PASS	PASS	PASS	0
13RFN875685.las	0	PASS	PASS	PASS	PASS	0
13RFN875700.las	0	PASS	PASS	PASS	PASS	0
13RFN875715.las	0	PASS	PASS	PASS	PASS	0
13RFN875730.las	0	PASS	PASS	PASS	PASS	0
13RFN875745.las	0	PASS	PASS	PASS	PASS	0
13RFN875760.las	0	PASS	PASS	PASS	PASS	0
13RFN875775.las	0	PASS	PASS	PASS	PASS	0
13RFN875790.las	0	PASS	PASS	PASS	PASS	0
13RFN875805.las	0	PASS	PASS	PASS	PASS	0
13RFN875820.las	0	PASS	PASS	PASS	PASS	0
13RFN875835.las	0	PASS	PASS	PASS	PASS	0
13RFN875850.las	0	PASS	PASS	PASS	PASS	0
13RFN875865.las	0	PASS	PASS	PASS	PASS	0
13RFN875880.las	0	PASS	PASS	PASS	PASS	0
13RFN875895.las	0	PASS	PASS	PASS	PASS	0
13RFN875910.las	0	PASS	PASS	PASS	PASS	0
13RFN875925.las	0	PASS	PASS	PASS	PASS	0
13RFN890190.las	0	PASS	PASS	PASS	PASS	0
13RFN890205.las	0	PASS	PASS	PASS	PASS	0
13RFN890220.las	0	PASS	PASS	PASS	PASS	0
13RFN890235.las	0	PASS	PASS	PASS	PASS	0
13RFN890250.las	0	PASS	PASS	PASS	PASS	0
13RFN890265.las	0	PASS	PASS	PASS	PASS	0

DPH-1.2 Report on ASPRS LAS File Format (Tiled Data) - File Integrity - continued

File	Number of Points Outside Extent	Offset To Point Data	Offset To EVLR	Number Of Points	Number of Points by Return	Number of Duplicate Points
13RFN890280.las	0	PASS	PASS	PASS	PASS	0
13RFN890295.las	0	PASS	PASS	PASS	PASS	0
13RFN890310.las	0	PASS	PASS	PASS	PASS	0
13RFN890325.las	0	PASS	PASS	PASS	PASS	0
13RFN890340.las	0	PASS	PASS	PASS	PASS	0
13RFN890355.las	0	PASS	PASS	PASS	PASS	0
13RFN890370.las	0	PASS	PASS	PASS	PASS	0
13RFN890385.las	0	PASS	PASS	PASS	PASS	0
13RFN890400.las	0	PASS	PASS	PASS	PASS	0
13RFN890415.las	0	PASS	PASS	PASS	PASS	0
13RFN890430.las	0	PASS	PASS	PASS	PASS	0
13RFN890445.las	0	PASS	PASS	PASS	PASS	0
13RFN890460.las	0	PASS	PASS	PASS	PASS	0
13RFN890475.las	0	PASS	PASS	PASS	PASS	0
13RFN890490.las	0	PASS	PASS	PASS	PASS	0
13RFN890505.las	0	PASS	PASS	PASS	PASS	0
13RFN890520.las	0	PASS	PASS	PASS	PASS	0
13RFN890535.las	0	PASS	PASS	PASS	PASS	0
13RFN890550.las	0	PASS	PASS	PASS	PASS	0
13RFN890565.las	0	PASS	PASS	PASS	PASS	0
13RFN890580.las	0	PASS	PASS	PASS	PASS	0
13RFN890595.las	0	PASS	PASS	PASS	PASS	0
13RFN890610.las	0	PASS	PASS	PASS	PASS	0
13RFN890625.las	0	PASS	PASS	PASS	PASS	0
13RFN890640.las	0	PASS	PASS	PASS	PASS	0
13RFN890655.las	0	PASS	PASS	PASS	PASS	0
13RFN890670.las	0	PASS	PASS	PASS	PASS	0
13RFN890685.las	0	PASS	PASS	PASS	PASS	0
13RFN890700.las	0	PASS	PASS	PASS	PASS	0
13RFN890715.las	0	PASS	PASS	PASS	PASS	0
13RFN890730.las	0	PASS	PASS	PASS	PASS	0
13RFN890745.las	0	PASS	PASS	PASS	PASS	0
13RFN890760.las	0	PASS	PASS	PASS	PASS	0
13RFN890775.las	0	PASS	PASS	PASS	PASS	0
13RFN890790.las	0	PASS	PASS	PASS	PASS	0
13RFN890805.las	0	PASS	PASS	PASS	PASS	0
13RFN890820.las	0	PASS	PASS	PASS	PASS	0
13RFN890835.las	0	PASS	PASS	PASS	PASS	0
13RFN890850.las	0	PASS	PASS	PASS	PASS	0
13RFN890865.las	0	PASS	PASS	PASS	PASS	0
13RFN890880.las	0	PASS	PASS	PASS	PASS	0
13RFN890895.las	0	PASS	PASS	PASS	PASS	0
13RFN890910.las	0	PASS	PASS	PASS	PASS	0
13RFN890925.las	0	PASS	PASS	PASS	PASS	0
13RFN905190.las	0	PASS	PASS	PASS	PASS	0
13RFN905205.las	0	PASS	PASS	PASS	PASS	0
13RFN905220.las	0	PASS	PASS	PASS	PASS	0
13RFN905235.las	0	PASS	PASS	PASS	PASS	0
13RFN905250.las	0	PASS	PASS	PASS	PASS	0

DPH-1.2 Report on ASPRS LAS File Format (Tiled Data) - File Integrity - continued

File	Number of Points Outside Extent	Offset To Point Data	Offset To EVLR	Number Of Points	Number of Points by Return	Number of Duplicate Points
13RFN905265.las	0	PASS	PASS	PASS	PASS	0
13RFN905280.las	0	PASS	PASS	PASS	PASS	0
13RFN905295.las	0	PASS	PASS	PASS	PASS	0
13RFN905310.las	0	PASS	PASS	PASS	PASS	0
13RFN905325.las	0	PASS	PASS	PASS	PASS	0
13RFN905340.las	0	PASS	PASS	PASS	PASS	0
13RFN905355.las	0	PASS	PASS	PASS	PASS	0
13RFN905370.las	0	PASS	PASS	PASS	PASS	0
13RFN905385.las	0	PASS	PASS	PASS	PASS	0
13RFN905400.las	0	PASS	PASS	PASS	PASS	0
13RFN905415.las	0	PASS	PASS	PASS	PASS	0
13RFN905430.las	0	PASS	PASS	PASS	PASS	0
13RFN905445.las	0	PASS	PASS	PASS	PASS	0
13RFN905460.las	0	PASS	PASS	PASS	PASS	0
13RFN905475.las	0	PASS	PASS	PASS	PASS	0
13RFN905490.las	0	PASS	PASS	PASS	PASS	0
13RFN905505.las	0	PASS	PASS	PASS	PASS	0
13RFN905520.las	0	PASS	PASS	PASS	PASS	0
13RFN905535.las	0	PASS	PASS	PASS	PASS	0
13RFN905550.las	0	PASS	PASS	PASS	PASS	0
13RFN905565.las	0	PASS	PASS	PASS	PASS	0
13RFN905580.las	0	PASS	PASS	PASS	PASS	0
13RFN905595.las	0	PASS	PASS	PASS	PASS	0
13RFN905610.las	0	PASS	PASS	PASS	PASS	0
13RFN905625.las	0	PASS	PASS	PASS	PASS	0
13RFN905640.las	0	PASS	PASS	PASS	PASS	0
13RFN905655.las	0	PASS	PASS	PASS	PASS	0
13RFN905670.las	0	PASS	PASS	PASS	PASS	0
13RFN905685.las	0	PASS	PASS	PASS	PASS	0
13RFN905700.las	0	PASS	PASS	PASS	PASS	0
13RFN905715.las	0	PASS	PASS	PASS	PASS	0
13RFN905730.las	0	PASS	PASS	PASS	PASS	0
13RFN905745.las	0	PASS	PASS	PASS	PASS	0
13RFN905760.las	0	PASS	PASS	PASS	PASS	0
13RFN905775.las	0	PASS	PASS	PASS	PASS	0
13RFN905790.las	0	PASS	PASS	PASS	PASS	0
13RFN905805.las	0	PASS	PASS	PASS	PASS	0
13RFN905820.las	0	PASS	PASS	PASS	PASS	0
13RFN905835.las	0	PASS	PASS	PASS	PASS	0
13RFN905850.las	0	PASS	PASS	PASS	PASS	0
13RFN905865.las	0	PASS	PASS	PASS	PASS	0
13RFN905880.las	0	PASS	PASS	PASS	PASS	0
13RFN905895.las	0	PASS	PASS	PASS	PASS	0
13RFN905910.las	0	PASS	PASS	PASS	PASS	0
13RFN905925.las	0	PASS	PASS	PASS	PASS	0
13RFN920220.las	0	PASS	PASS	PASS	PASS	0
13RFN920235.las	0	PASS	PASS	PASS	PASS	0
13RFN920250.las	0	PASS	PASS	PASS	PASS	0
13RFN920265.las	0	PASS	PASS	PASS	PASS	0

DPH-1.2 Report on ASPRS LAS File Format (Tiled Data) - File Integrity - continued

File	Number of Points Outside Extent	Offset To Point Data	Offset To EVLR	Number Of Points	Number of Points by Return	Number of Duplicate Points
13RFN920280.las	0	PASS	PASS	PASS	PASS	0
13RFN920295.las	0	PASS	PASS	PASS	PASS	0
13RFN920310.las	0	PASS	PASS	PASS	PASS	0
13RFN920325.las	0	PASS	PASS	PASS	PASS	0
13RFN920340.las	0	PASS	PASS	PASS	PASS	0
13RFN920355.las	0	PASS	PASS	PASS	PASS	0
13RFN920370.las	0	PASS	PASS	PASS	PASS	0
13RFN920385.las	0	PASS	PASS	PASS	PASS	0
13RFN920400.las	0	PASS	PASS	PASS	PASS	0
13RFN920415.las	0	PASS	PASS	PASS	PASS	0
13RFN920430.las	0	PASS	PASS	PASS	PASS	0
13RFN920445.las	0	PASS	PASS	PASS	PASS	0
13RFN920460.las	0	PASS	PASS	PASS	PASS	0
13RFN920475.las	0	PASS	PASS	PASS	PASS	0
13RFN920490.las	0	PASS	PASS	PASS	PASS	0
13RFN920505.las	0	PASS	PASS	PASS	PASS	0
13RFN920520.las	0	PASS	PASS	PASS	PASS	0
13RFN920535.las	0	PASS	PASS	PASS	PASS	0
13RFN920550.las	0	PASS	PASS	PASS	PASS	0
13RFN920565.las	0	PASS	PASS	PASS	PASS	0
13RFN920580.las	0	PASS	PASS	PASS	PASS	0
13RFN920595.las	0	PASS	PASS	PASS	PASS	0
13RFN920610.las	0	PASS	PASS	PASS	PASS	0
13RFN920625.las	0	PASS	PASS	PASS	PASS	0
13RFN920640.las	0	PASS	PASS	PASS	PASS	0
13RFN920655.las	0	PASS	PASS	PASS	PASS	0
13RFN920670.las	0	PASS	PASS	PASS	PASS	0
13RFN920685.las	0	PASS	PASS	PASS	PASS	0
13RFN920700.las	0	PASS	PASS	PASS	PASS	0
13RFN920715.las	0	PASS	PASS	PASS	PASS	0
13RFN920730.las	0	PASS	PASS	PASS	PASS	0
13RFN920745.las	0	PASS	PASS	PASS	PASS	0
13RFN920760.las	0	PASS	PASS	PASS	PASS	0
13RFN920775.las	0	PASS	PASS	PASS	PASS	0
13RFN920790.las	0	PASS	PASS	PASS	PASS	0
13RFN920805.las	0	PASS	PASS	PASS	PASS	0
13RFN920820.las	0	PASS	PASS	PASS	PASS	0
13RFN920835.las	0	PASS	PASS	PASS	PASS	0
13RFN920850.las	0	PASS	PASS	PASS	PASS	0
13RFN920865.las	0	PASS	PASS	PASS	PASS	0
13RFN920880.las	0	PASS	PASS	PASS	PASS	0
13RFN920895.las	0	PASS	PASS	PASS	PASS	0
13RFN920910.las	0	PASS	PASS	PASS	PASS	0
13RFN920925.las	0	PASS	PASS	PASS	PASS	0
13RFN935235.las	0	PASS	PASS	PASS	PASS	0
13RFN935250.las	0	PASS	PASS	PASS	PASS	0
13RFN935265.las	0	PASS	PASS	PASS	PASS	0
13RFN935280.las	0	PASS	PASS	PASS	PASS	0
13RFN935295.las	0	PASS	PASS	PASS	PASS	0

DPH-1.2 Report on ASPRS LAS File Format (Tiled Data) - File Integrity - continued

File	Number of Points Outside Extent	Offset To Point Data	Offset To EVLR	Number Of Points	Number of Points by Return	Number of Duplicate Points
13RFN935310.las	0	PASS	PASS	PASS	PASS	0
13RFN935325.las	0	PASS	PASS	PASS	PASS	0
13RFN935340.las	0	PASS	PASS	PASS	PASS	0
13RFN935355.las	0	PASS	PASS	PASS	PASS	0
13RFN935370.las	0	PASS	PASS	PASS	PASS	0
13RFN935385.las	0	PASS	PASS	PASS	PASS	0
13RFN935400.las	0	PASS	PASS	PASS	PASS	0
13RFN935415.las	0	PASS	PASS	PASS	PASS	0
13RFN935430.las	0	PASS	PASS	PASS	PASS	0
13RFN935445.las	0	PASS	PASS	PASS	PASS	0
13RFN935460.las	0	PASS	PASS	PASS	PASS	0
13RFN935475.las	0	PASS	PASS	PASS	PASS	0
13RFN935490.las	0	PASS	PASS	PASS	PASS	0
13RFN935505.las	0	PASS	PASS	PASS	PASS	0
13RFN935520.las	0	PASS	PASS	PASS	PASS	0
13RFN935535.las	0	PASS	PASS	PASS	PASS	0
13RFN935550.las	0	PASS	PASS	PASS	PASS	0
13RFN935565.las	0	PASS	PASS	PASS	PASS	0
13RFN935580.las	0	PASS	PASS	PASS	PASS	0
13RFN935595.las	0	PASS	PASS	PASS	PASS	0
13RFN935610.las	0	PASS	PASS	PASS	PASS	0
13RFN935625.las	0	PASS	PASS	PASS	PASS	0
13RFN935640.las	0	PASS	PASS	PASS	PASS	0
13RFN935655.las	0	PASS	PASS	PASS	PASS	0
13RFN935670.las	0	PASS	PASS	PASS	PASS	0
13RFN935685.las	0	PASS	PASS	PASS	PASS	0
13RFN935700.las	0	PASS	PASS	PASS	PASS	0
13RFN935715.las	0	PASS	PASS	PASS	PASS	0
13RFN935730.las	0	PASS	PASS	PASS	PASS	0
13RFN935745.las	0	PASS	PASS	PASS	PASS	0
13RFN935760.las	0	PASS	PASS	PASS	PASS	0
13RFN935775.las	0	PASS	PASS	PASS	PASS	0
13RFN935790.las	0	PASS	PASS	PASS	PASS	0
13RFN935805.las	0	PASS	PASS	PASS	PASS	0
13RFN935820.las	0	PASS	PASS	PASS	PASS	0
13RFN935835.las	0	PASS	PASS	PASS	PASS	0
13RFN935850.las	0	PASS	PASS	PASS	PASS	0
13RFN935865.las	0	PASS	PASS	PASS	PASS	0
13RFN935880.las	0	PASS	PASS	PASS	PASS	0
13RFN935895.las	0	PASS	PASS	PASS	PASS	0
13RFN935910.las	0	PASS	PASS	PASS	PASS	0
13RFN935925.las	0	PASS	PASS	PASS	PASS	0
13RFP005000.las	0	PASS	PASS	PASS	PASS	0
13RFP005015.las	0	PASS	PASS	PASS	PASS	0
13RFP005030.las	0	PASS	PASS	PASS	PASS	0
13RFP005045.las	0	PASS	PASS	PASS	PASS	0
13RFP005060.las	0	PASS	PASS	PASS	PASS	0
13RFP005075.las	0	PASS	PASS	PASS	PASS	0
13RFP005090.las	0	PASS	PASS	PASS	PASS	0

DPH-1.2 Report on ASPRS LAS File Format (Tiled Data) - File Integrity - continued

File	Number of Points Outside Extent	Offset To Point Data	Offset To EVLR	Number Of Points	Number of Points by Return	Number of Duplicate Points
13RFP005105.las	0	PASS	PASS	PASS	PASS	0
13RFP005120.las	0	PASS	PASS	PASS	PASS	0
13RFP005135.las	0	PASS	PASS	PASS	PASS	0
13RFP005150.las	0	PASS	PASS	PASS	PASS	0
13RFP005165.las	0	PASS	PASS	PASS	PASS	0
13RFP005180.las	0	PASS	PASS	PASS	PASS	0
13RFP005195.las	0	PASS	PASS	PASS	PASS	0
13RFP005210.las	0	PASS	PASS	PASS	PASS	0
13RFP005225.las	0	PASS	PASS	PASS	PASS	0
13RFP005240.las	0	PASS	PASS	PASS	PASS	0
13RFP005255.las	0	PASS	PASS	PASS	PASS	0
13RFP005270.las	0	PASS	PASS	PASS	PASS	0
13RFP005285.las	0	PASS	PASS	PASS	PASS	0
13RFP005300.las	0	PASS	PASS	PASS	PASS	0
13RFP005315.las	0	PASS	PASS	PASS	PASS	0
13RFP005330.las	0	PASS	PASS	PASS	PASS	0
13RFP005345.las	0	PASS	PASS	PASS	PASS	0
13RFP005360.las	0	PASS	PASS	PASS	PASS	0
13RFP005375.las	0	PASS	PASS	PASS	PASS	0
13RFP005390.las	0	PASS	PASS	PASS	PASS	0
13RFP005405.las	0	PASS	PASS	PASS	PASS	0
13RFP005420.las	0	PASS	PASS	PASS	PASS	0
13RFP005435.las	0	PASS	PASS	PASS	PASS	0
13RFP005450.las	0	PASS	PASS	PASS	PASS	0
13RFP005465.las	0	PASS	PASS	PASS	PASS	0
13RFP005480.las	0	PASS	PASS	PASS	PASS	0
13RFP005495.las	0	PASS	PASS	PASS	PASS	0
13RFP005510.las	0	PASS	PASS	PASS	PASS	0
13RFP005525.las	0	PASS	PASS	PASS	PASS	0
13RFP005540.las	0	PASS	PASS	PASS	PASS	0
13RFP005555.las	0	PASS	PASS	PASS	PASS	0
13RFP005570.las	0	PASS	PASS	PASS	PASS	0
13RFP005585.las	0	PASS	PASS	PASS	PASS	0
13RFP005600.las	0	PASS	PASS	PASS	PASS	0
13RFP005615.las	0	PASS	PASS	PASS	PASS	0
13RFP005630.las	0	PASS	PASS	PASS	PASS	0
13RFP005645.las	0	PASS	PASS	PASS	PASS	0
13RFP005660.las	0	PASS	PASS	PASS	PASS	0
13RFP005675.las	0	PASS	PASS	PASS	PASS	0
13RFP005690.las	0	PASS	PASS	PASS	PASS	0
13RFP005705.las	0	PASS	PASS	PASS	PASS	0
13RFP005720.las	0	PASS	PASS	PASS	PASS	0
13RFP005735.las	0	PASS	PASS	PASS	PASS	0
13RFP005750.las	0	PASS	PASS	PASS	PASS	0
13RFP005765.las	0	PASS	PASS	PASS	PASS	0
13RFP005780.las	0	PASS	PASS	PASS	PASS	0
13RFP005795.las	0	PASS	PASS	PASS	PASS	0
13RFP005810.las	0	PASS	PASS	PASS	PASS	0
13RFP005825.las	0	PASS	PASS	PASS	PASS	0

DPH-1.2 Report on ASPRS LAS File Format (Tiled Data) - File Integrity - continued

File	Number of Points Outside Extent	Offset To Point Data	Offset To EVLR	Number Of Points	Number of Points by Return	Number of Duplicate Points
13RFP005840.las	0	PASS	PASS	PASS	PASS	0
13RFP005855.las	0	PASS	PASS	PASS	PASS	0
13RFP005870.las	0	PASS	PASS	PASS	PASS	0
13RFP005885.las	0	PASS	PASS	PASS	PASS	0
13RFP005900.las	0	PASS	PASS	PASS	PASS	0
13RFP005915.las	0	PASS	PASS	PASS	PASS	0
13RFP005930.las	0	PASS	PASS	PASS	PASS	0
13RFP005945.las	0	PASS	PASS	PASS	PASS	0
13RFP005960.las	0	PASS	PASS	PASS	PASS	0
13RFP005975.las	0	PASS	PASS	PASS	PASS	0
13RFP005990.las	0	PASS	PASS	PASS	PASS	0
13RFP020000.las	0	PASS	PASS	PASS	PASS	0
13RFP020015.las	0	PASS	PASS	PASS	PASS	0
13RFP020030.las	0	PASS	PASS	PASS	PASS	0
13RFP020045.las	0	PASS	PASS	PASS	PASS	0
13RFP020060.las	0	PASS	PASS	PASS	PASS	0
13RFP020075.las	0	PASS	PASS	PASS	PASS	0
13RFP020090.las	0	PASS	PASS	PASS	PASS	0
13RFP020105.las	0	PASS	PASS	PASS	PASS	0
13RFP020120.las	0	PASS	PASS	PASS	PASS	0
13RFP020135.las	0	PASS	PASS	PASS	PASS	0
13RFP020150.las	0	PASS	PASS	PASS	PASS	0
13RFP020165.las	0	PASS	PASS	PASS	PASS	0
13RFP020180.las	0	PASS	PASS	PASS	PASS	0
13RFP020195.las	0	PASS	PASS	PASS	PASS	0
13RFP020210.las	0	PASS	PASS	PASS	PASS	0
13RFP020225.las	0	PASS	PASS	PASS	PASS	0
13RFP020240.las	0	PASS	PASS	PASS	PASS	0
13RFP020255.las	0	PASS	PASS	PASS	PASS	0
13RFP020270.las	0	PASS	PASS	PASS	PASS	0
13RFP020285.las	0	PASS	PASS	PASS	PASS	0
13RFP020300.las	0	PASS	PASS	PASS	PASS	0
13RFP020315.las	0	PASS	PASS	PASS	PASS	0
13RFP020330.las	0	PASS	PASS	PASS	PASS	0
13RFP020345.las	0	PASS	PASS	PASS	PASS	0
13RFP020360.las	0	PASS	PASS	PASS	PASS	0
13RFP020375.las	0	PASS	PASS	PASS	PASS	0
13RFP020390.las	0	PASS	PASS	PASS	PASS	0
13RFP020405.las	0	PASS	PASS	PASS	PASS	0
13RFP020420.las	0	PASS	PASS	PASS	PASS	0
13RFP020435.las	0	PASS	PASS	PASS	PASS	0
13RFP020450.las	0	PASS	PASS	PASS	PASS	0
13RFP020465.las	0	PASS	PASS	PASS	PASS	0
13RFP020480.las	0	PASS	PASS	PASS	PASS	0
13RFP020495.las	0	PASS	PASS	PASS	PASS	0
13RFP020510.las	0	PASS	PASS	PASS	PASS	0
13RFP020525.las	0	PASS	PASS	PASS	PASS	0
13RFP020540.las	0	PASS	PASS	PASS	PASS	0
13RFP020555.las	0	PASS	PASS	PASS	PASS	0

DPH-1.2 Report on ASPRS LAS File Format (Tiled Data) - File Integrity - continued

File	Number of Points Outside Extent	Offset To Point Data	Offset To EVLR	Number Of Points	Number of Points by Return	Number of Duplicate Points
13RFP020570.las	0	PASS	PASS	PASS	PASS	0
13RFP020585.las	0	PASS	PASS	PASS	PASS	0
13RFP020600.las	0	PASS	PASS	PASS	PASS	0
13RFP020615.las	0	PASS	PASS	PASS	PASS	0
13RFP020630.las	0	PASS	PASS	PASS	PASS	0
13RFP020645.las	0	PASS	PASS	PASS	PASS	0
13RFP020660.las	0	PASS	PASS	PASS	PASS	0
13RFP020675.las	0	PASS	PASS	PASS	PASS	0
13RFP020690.las	0	PASS	PASS	PASS	PASS	0
13RFP020705.las	0	PASS	PASS	PASS	PASS	0
13RFP020720.las	0	PASS	PASS	PASS	PASS	0
13RFP020735.las	0	PASS	PASS	PASS	PASS	0
13RFP020750.las	0	PASS	PASS	PASS	PASS	0
13RFP020765.las	0	PASS	PASS	PASS	PASS	0
13RFP020780.las	0	PASS	PASS	PASS	PASS	0
13RFP020795.las	0	PASS	PASS	PASS	PASS	0
13RFP020810.las	0	PASS	PASS	PASS	PASS	0
13RFP020825.las	0	PASS	PASS	PASS	PASS	0
13RFP020840.las	0	PASS	PASS	PASS	PASS	0
13RFP020855.las	0	PASS	PASS	PASS	PASS	0
13RFP020870.las	0	PASS	PASS	PASS	PASS	0
13RFP020885.las	0	PASS	PASS	PASS	PASS	0
13RFP020900.las	0	PASS	PASS	PASS	PASS	0
13RFP020915.las	0	PASS	PASS	PASS	PASS	0
13RFP020930.las	0	PASS	PASS	PASS	PASS	0
13RFP020945.las	0	PASS	PASS	PASS	PASS	0
13RFP020960.las	0	PASS	PASS	PASS	PASS	0
13RFP020975.las	0	PASS	PASS	PASS	PASS	0
13RFP020990.las	0	PASS	PASS	PASS	PASS	0
13RFP035000.las	0	PASS	PASS	PASS	PASS	0
13RFP035015.las	0	PASS	PASS	PASS	PASS	0
13RFP035030.las	0	PASS	PASS	PASS	PASS	0
13RFP035045.las	0	PASS	PASS	PASS	PASS	0
13RFP035060.las	0	PASS	PASS	PASS	PASS	0
13RFP035075.las	0	PASS	PASS	PASS	PASS	0
13RFP035090.las	0	PASS	PASS	PASS	PASS	0
13RFP035105.las	0	PASS	PASS	PASS	PASS	0
13RFP035120.las	0	PASS	PASS	PASS	PASS	0
13RFP035135.las	0	PASS	PASS	PASS	PASS	0
13RFP035150.las	0	PASS	PASS	PASS	PASS	0
13RFP035165.las	0	PASS	PASS	PASS	PASS	0
13RFP035180.las	0	PASS	PASS	PASS	PASS	0
13RFP035195.las	0	PASS	PASS	PASS	PASS	0
13RFP035210.las	0	PASS	PASS	PASS	PASS	0
13RFP035225.las	0	PASS	PASS	PASS	PASS	0
13RFP035240.las	0	PASS	PASS	PASS	PASS	0
13RFP035255.las	0	PASS	PASS	PASS	PASS	0
13RFP035270.las	0	PASS	PASS	PASS	PASS	0
13RFP035285.las	0	PASS	PASS	PASS	PASS	0

DPH-1.2 Report on ASPRS LAS File Format (Tiled Data) - File Integrity - continued

File	Number of Points Outside Extent	Offset To Point Data	Offset To EVLR	Number Of Points	Number of Points by Return	Number of Duplicate Points
13RFP035300.las	0	PASS	PASS	PASS	PASS	0
13RFP035315.las	0	PASS	PASS	PASS	PASS	0
13RFP035330.las	0	PASS	PASS	PASS	PASS	0
13RFP035345.las	0	PASS	PASS	PASS	PASS	0
13RFP035360.las	0	PASS	PASS	PASS	PASS	0
13RFP035375.las	0	PASS	PASS	PASS	PASS	0
13RFP035390.las	0	PASS	PASS	PASS	PASS	0
13RFP035405.las	0	PASS	PASS	PASS	PASS	0
13RFP035420.las	0	PASS	PASS	PASS	PASS	0
13RFP035435.las	0	PASS	PASS	PASS	PASS	0
13RFP035450.las	0	PASS	PASS	PASS	PASS	0
13RFP035465.las	0	PASS	PASS	PASS	PASS	0
13RFP035480.las	0	PASS	PASS	PASS	PASS	0
13RFP035495.las	0	PASS	PASS	PASS	PASS	0
13RFP035510.las	0	PASS	PASS	PASS	PASS	0
13RFP035525.las	0	PASS	PASS	PASS	PASS	0
13RFP035540.las	0	PASS	PASS	PASS	PASS	0
13RFP035555.las	0	PASS	PASS	PASS	PASS	0
13RFP035570.las	0	PASS	PASS	PASS	PASS	0
13RFP035585.las	0	PASS	PASS	PASS	PASS	0
13RFP035600.las	0	PASS	PASS	PASS	PASS	0
13RFP035615.las	0	PASS	PASS	PASS	PASS	0
13RFP035630.las	0	PASS	PASS	PASS	PASS	0
13RFP035645.las	0	PASS	PASS	PASS	PASS	0
13RFP035660.las	0	PASS	PASS	PASS	PASS	0
13RFP035675.las	0	PASS	PASS	PASS	PASS	0
13RFP035690.las	0	PASS	PASS	PASS	PASS	0
13RFP035705.las	0	PASS	PASS	PASS	PASS	0
13RFP035720.las	0	PASS	PASS	PASS	PASS	0
13RFP035735.las	0	PASS	PASS	PASS	PASS	0
13RFP035750.las	0	PASS	PASS	PASS	PASS	0
13RFP035765.las	0	PASS	PASS	PASS	PASS	0
13RFP035780.las	0	PASS	PASS	PASS	PASS	0
13RFP035795.las	0	PASS	PASS	PASS	PASS	0
13RFP035810.las	0	PASS	PASS	PASS	PASS	0
13RFP035825.las	0	PASS	PASS	PASS	PASS	0
13RFP035840.las	0	PASS	PASS	PASS	PASS	0
13RFP035855.las	0	PASS	PASS	PASS	PASS	0
13RFP035870.las	0	PASS	PASS	PASS	PASS	0
13RFP035885.las	0	PASS	PASS	PASS	PASS	0
13RFP035900.las	0	PASS	PASS	PASS	PASS	0
13RFP035915.las	0	PASS	PASS	PASS	PASS	0
13RFP035930.las	0	PASS	PASS	PASS	PASS	0
13RFP035945.las	0	PASS	PASS	PASS	PASS	0
13RFP035960.las	0	PASS	PASS	PASS	PASS	0
13RFP035975.las	0	PASS	PASS	PASS	PASS	0
13RFP035990.las	0	PASS	PASS	PASS	PASS	0
13RFP050000.las	0	PASS	PASS	PASS	PASS	0
13RFP050015.las	0	PASS	PASS	PASS	PASS	0

DPH-1.2 Report on ASPRS LAS File Format (Tiled Data) - File Integrity - continued

File	Number of Points Outside Extent	Offset To Point Data	Offset To EVLR	Number Of Points	Number of Points by Return	Number of Duplicate Points
13RFP050030.las	0	PASS	PASS	PASS	PASS	0
13RFP050045.las	0	PASS	PASS	PASS	PASS	0
13RFP050060.las	0	PASS	PASS	PASS	PASS	0
13RFP050075.las	0	PASS	PASS	PASS	PASS	0
13RFP050090.las	0	PASS	PASS	PASS	PASS	0
13RFP050105.las	0	PASS	PASS	PASS	PASS	0
13RFP050120.las	0	PASS	PASS	PASS	PASS	0
13RFP050135.las	0	PASS	PASS	PASS	PASS	0
13RFP050150.las	0	PASS	PASS	PASS	PASS	0
13RFP050165.las	0	PASS	PASS	PASS	PASS	0
13RFP050180.las	0	PASS	PASS	PASS	PASS	0
13RFP050195.las	0	PASS	PASS	PASS	PASS	0
13RFP050210.las	0	PASS	PASS	PASS	PASS	0
13RFP050225.las	0	PASS	PASS	PASS	PASS	0
13RFP050240.las	0	PASS	PASS	PASS	PASS	0
13RFP050255.las	0	PASS	PASS	PASS	PASS	0
13RFP050270.las	0	PASS	PASS	PASS	PASS	0
13RFP050285.las	0	PASS	PASS	PASS	PASS	0
13RFP050300.las	0	PASS	PASS	PASS	PASS	0
13RFP050315.las	0	PASS	PASS	PASS	PASS	0
13RFP050330.las	0	PASS	PASS	PASS	PASS	0
13RFP050345.las	0	PASS	PASS	PASS	PASS	0
13RFP050360.las	0	PASS	PASS	PASS	PASS	0
13RFP050375.las	0	PASS	PASS	PASS	PASS	0
13RFP050390.las	0	PASS	PASS	PASS	PASS	0
13RFP050405.las	0	PASS	PASS	PASS	PASS	0
13RFP050420.las	0	PASS	PASS	PASS	PASS	0
13RFP050435.las	0	PASS	PASS	PASS	PASS	0
13RFP050450.las	0	PASS	PASS	PASS	PASS	0
13RFP050465.las	0	PASS	PASS	PASS	PASS	0
13RFP050480.las	0	PASS	PASS	PASS	PASS	0
13RFP050495.las	0	PASS	PASS	PASS	PASS	0
13RFP050510.las	0	PASS	PASS	PASS	PASS	0
13RFP050525.las	0	PASS	PASS	PASS	PASS	0
13RFP050540.las	0	PASS	PASS	PASS	PASS	0
13RFP050555.las	0	PASS	PASS	PASS	PASS	0
13RFP050570.las	0	PASS	PASS	PASS	PASS	0
13RFP050585.las	0	PASS	PASS	PASS	PASS	0
13RFP050600.las	0	PASS	PASS	PASS	PASS	0
13RFP050615.las	0	PASS	PASS	PASS	PASS	0
13RFP050630.las	0	PASS	PASS	PASS	PASS	0
13RFP050645.las	0	PASS	PASS	PASS	PASS	0
13RFP050660.las	0	PASS	PASS	PASS	PASS	0
13RFP050675.las	0	PASS	PASS	PASS	PASS	0
13RFP050690.las	0	PASS	PASS	PASS	PASS	0
13RFP050705.las	0	PASS	PASS	PASS	PASS	0
13RFP050720.las	0	PASS	PASS	PASS	PASS	0
13RFP050735.las	0	PASS	PASS	PASS	PASS	0
13RFP050750.las	0	PASS	PASS	PASS	PASS	0

DPH-1.2 Report on ASPRS LAS File Format (Tiled Data) - File Integrity - continued

File	Number of Points Outside Extent	Offset To Point Data	Offset To EVLR	Number Of Points	Number of Points by Return	Number of Duplicate Points
13RFP050765.las	0	PASS	PASS	PASS	PASS	0
13RFP050780.las	0	PASS	PASS	PASS	PASS	0
13RFP050795.las	0	PASS	PASS	PASS	PASS	0
13RFP050810.las	0	PASS	PASS	PASS	PASS	0
13RFP050825.las	0	PASS	PASS	PASS	PASS	0
13RFP050840.las	0	PASS	PASS	PASS	PASS	0
13RFP050855.las	0	PASS	PASS	PASS	PASS	0
13RFP050870.las	0	PASS	PASS	PASS	PASS	0
13RFP050885.las	0	PASS	PASS	PASS	PASS	0
13RFP050900.las	0	PASS	PASS	PASS	PASS	0
13RFP050915.las	0	PASS	PASS	PASS	PASS	0
13RFP050930.las	0	PASS	PASS	PASS	PASS	0
13RFP050945.las	0	PASS	PASS	PASS	PASS	0
13RFP050960.las	0	PASS	PASS	PASS	PASS	0
13RFP050975.las	0	PASS	PASS	PASS	PASS	0
13RFP050990.las	0	PASS	PASS	PASS	PASS	0
13RFP065000.las	0	PASS	PASS	PASS	PASS	0
13RFP065015.las	0	PASS	PASS	PASS	PASS	0
13RFP065030.las	0	PASS	PASS	PASS	PASS	0
13RFP065045.las	0	PASS	PASS	PASS	PASS	0
13RFP065060.las	0	PASS	PASS	PASS	PASS	0
13RFP065075.las	0	PASS	PASS	PASS	PASS	0
13RFP065090.las	0	PASS	PASS	PASS	PASS	0
13RFP065105.las	0	PASS	PASS	PASS	PASS	0
13RFP065120.las	0	PASS	PASS	PASS	PASS	0
13RFP065135.las	0	PASS	PASS	PASS	PASS	0
13RFP065150.las	0	PASS	PASS	PASS	PASS	0
13RFP065165.las	0	PASS	PASS	PASS	PASS	0
13RFP065180.las	0	PASS	PASS	PASS	PASS	0
13RFP065195.las	0	PASS	PASS	PASS	PASS	0
13RFP065210.las	0	PASS	PASS	PASS	PASS	0
13RFP065225.las	0	PASS	PASS	PASS	PASS	0
13RFP065240.las	0	PASS	PASS	PASS	PASS	0
13RFP065255.las	0	PASS	PASS	PASS	PASS	0
13RFP065270.las	0	PASS	PASS	PASS	PASS	0
13RFP065285.las	0	PASS	PASS	PASS	PASS	0
13RFP065300.las	0	PASS	PASS	PASS	PASS	0
13RFP065315.las	0	PASS	PASS	PASS	PASS	0
13RFP065330.las	0	PASS	PASS	PASS	PASS	0
13RFP065345.las	0	PASS	PASS	PASS	PASS	0
13RFP065360.las	0	PASS	PASS	PASS	PASS	0
13RFP065375.las	0	PASS	PASS	PASS	PASS	0
13RFP065390.las	0	PASS	PASS	PASS	PASS	0
13RFP065405.las	0	PASS	PASS	PASS	PASS	0
13RFP065420.las	0	PASS	PASS	PASS	PASS	0
13RFP065435.las	0	PASS	PASS	PASS	PASS	0
13RFP065450.las	0	PASS	PASS	PASS	PASS	0
13RFP065465.las	0	PASS	PASS	PASS	PASS	0
13RFP065480.las	0	PASS	PASS	PASS	PASS	0

DPH-1.2 Report on ASPRS LAS File Format (Tiled Data) - File Integrity - continued

File	Number of Points Outside Extent	Offset To Point Data	Offset To EVLR	Number Of Points	Number of Points by Return	Number of Duplicate Points
13RFP065495.las	0	PASS	PASS	PASS	PASS	0
13RFP065510.las	0	PASS	PASS	PASS	PASS	0
13RFP065525.las	0	PASS	PASS	PASS	PASS	0
13RFP065540.las	0	PASS	PASS	PASS	PASS	0
13RFP065555.las	0	PASS	PASS	PASS	PASS	0
13RFP065570.las	0	PASS	PASS	PASS	PASS	0
13RFP065585.las	0	PASS	PASS	PASS	PASS	0
13RFP065600.las	0	PASS	PASS	PASS	PASS	0
13RFP065615.las	0	PASS	PASS	PASS	PASS	0
13RFP065630.las	0	PASS	PASS	PASS	PASS	0
13RFP065645.las	0	PASS	PASS	PASS	PASS	0
13RFP065660.las	0	PASS	PASS	PASS	PASS	0
13RFP065675.las	0	PASS	PASS	PASS	PASS	0
13RFP065690.las	0	PASS	PASS	PASS	PASS	0
13RFP065705.las	0	PASS	PASS	PASS	PASS	0
13RFP065720.las	0	PASS	PASS	PASS	PASS	0
13RFP065735.las	0	PASS	PASS	PASS	PASS	0
13RFP065750.las	0	PASS	PASS	PASS	PASS	0
13RFP065765.las	0	PASS	PASS	PASS	PASS	0
13RFP065780.las	0	PASS	PASS	PASS	PASS	0
13RFP065795.las	0	PASS	PASS	PASS	PASS	0
13RFP065810.las	0	PASS	PASS	PASS	PASS	0
13RFP065825.las	0	PASS	PASS	PASS	PASS	0
13RFP065840.las	0	PASS	PASS	PASS	PASS	0
13RFP065855.las	0	PASS	PASS	PASS	PASS	0
13RFP065870.las	0	PASS	PASS	PASS	PASS	0
13RFP065885.las	0	PASS	PASS	PASS	PASS	0
13RFP065900.las	0	PASS	PASS	PASS	PASS	0
13RFP065915.las	0	PASS	PASS	PASS	PASS	0
13RFP065930.las	0	PASS	PASS	PASS	PASS	0
13RFP065945.las	0	PASS	PASS	PASS	PASS	0
13RFP065960.las	0	PASS	PASS	PASS	PASS	0
13RFP065975.las	0	PASS	PASS	PASS	PASS	0
13RFP065990.las	0	PASS	PASS	PASS	PASS	0
13RFP080000.las	0	PASS	PASS	PASS	PASS	0
13RFP080015.las	0	PASS	PASS	PASS	PASS	0
13RFP080030.las	0	PASS	PASS	PASS	PASS	0
13RFP080045.las	0	PASS	PASS	PASS	PASS	0
13RFP080060.las	0	PASS	PASS	PASS	PASS	0
13RFP080075.las	0	PASS	PASS	PASS	PASS	0
13RFP080090.las	0	PASS	PASS	PASS	PASS	0
13RFP080105.las	0	PASS	PASS	PASS	PASS	0
13RFP080120.las	0	PASS	PASS	PASS	PASS	0
13RFP080135.las	0	PASS	PASS	PASS	PASS	0
13RFP080150.las	0	PASS	PASS	PASS	PASS	0
13RFP080165.las	0	PASS	PASS	PASS	PASS	0
13RFP080180.las	0	PASS	PASS	PASS	PASS	0
13RFP080195.las	0	PASS	PASS	PASS	PASS	0
13RFP080210.las	0	PASS	PASS	PASS	PASS	0

DPH-1.2 Report on ASPRS LAS File Format (Tiled Data) - File Integrity - continued

File	Number of Points Outside Extent	Offset To Point Data	Offset To EVLR	Number Of Points	Number of Points by Return	Number of Duplicate Points
13RFP080225.las	0	PASS	PASS	PASS	PASS	0
13RFP080240.las	0	PASS	PASS	PASS	PASS	0
13RFP080255.las	0	PASS	PASS	PASS	PASS	0
13RFP080270.las	0	PASS	PASS	PASS	PASS	0
13RFP080285.las	0	PASS	PASS	PASS	PASS	0
13RFP080300.las	0	PASS	PASS	PASS	PASS	0
13RFP080315.las	0	PASS	PASS	PASS	PASS	0
13RFP080330.las	0	PASS	PASS	PASS	PASS	0
13RFP080345.las	0	PASS	PASS	PASS	PASS	0
13RFP080360.las	0	PASS	PASS	PASS	PASS	0
13RFP080375.las	0	PASS	PASS	PASS	PASS	0
13RFP080390.las	0	PASS	PASS	PASS	PASS	0
13RFP080405.las	0	PASS	PASS	PASS	PASS	0
13RFP080420.las	0	PASS	PASS	PASS	PASS	0
13RFP080435.las	0	PASS	PASS	PASS	PASS	0
13RFP080450.las	0	PASS	PASS	PASS	PASS	0
13RFP080465.las	0	PASS	PASS	PASS	PASS	0
13RFP080480.las	0	PASS	PASS	PASS	PASS	0
13RFP080495.las	0	PASS	PASS	PASS	PASS	0
13RFP080510.las	0	PASS	PASS	PASS	PASS	0
13RFP080525.las	0	PASS	PASS	PASS	PASS	0
13RFP080540.las	0	PASS	PASS	PASS	PASS	0
13RFP080555.las	0	PASS	PASS	PASS	PASS	0
13RFP080570.las	0	PASS	PASS	PASS	PASS	0
13RFP080585.las	0	PASS	PASS	PASS	PASS	0
13RFP080600.las	0	PASS	PASS	PASS	PASS	0
13RFP080615.las	0	PASS	PASS	PASS	PASS	0
13RFP080630.las	0	PASS	PASS	PASS	PASS	0
13RFP080645.las	0	PASS	PASS	PASS	PASS	0
13RFP080660.las	0	PASS	PASS	PASS	PASS	0
13RFP080675.las	0	PASS	PASS	PASS	PASS	0
13RFP080690.las	0	PASS	PASS	PASS	PASS	0
13RFP080705.las	0	PASS	PASS	PASS	PASS	0
13RFP080720.las	0	PASS	PASS	PASS	PASS	0
13RFP080735.las	0	PASS	PASS	PASS	PASS	0
13RFP080750.las	0	PASS	PASS	PASS	PASS	0
13RFP080765.las	0	PASS	PASS	PASS	PASS	0
13RFP080780.las	0	PASS	PASS	PASS	PASS	0
13RFP080795.las	0	PASS	PASS	PASS	PASS	0
13RFP080810.las	0	PASS	PASS	PASS	PASS	0
13RFP080825.las	0	PASS	PASS	PASS	PASS	0
13RFP080840.las	0	PASS	PASS	PASS	PASS	0
13RFP080855.las	0	PASS	PASS	PASS	PASS	0
13RFP080870.las	0	PASS	PASS	PASS	PASS	0
13RFP080885.las	0	PASS	PASS	PASS	PASS	0
13RFP080900.las	0	PASS	PASS	PASS	PASS	0
13RFP080915.las	0	PASS	PASS	PASS	PASS	0
13RFP080930.las	0	PASS	PASS	PASS	PASS	0
13RFP080945.las	0	PASS	PASS	PASS	PASS	0

DPH-1.2 Report on ASPRS LAS File Format (Tiled Data) - File Integrity - continued

File	Number of Points Outside Extent	Offset To Point Data	Offset To EVLR	Number Of Points	Number of Points by Return	Number of Duplicate Points
13RFP080960.las	0	PASS	PASS	PASS	PASS	0
13RFP080975.las	0	PASS	PASS	PASS	PASS	0
13RFP080990.las	0	PASS	PASS	PASS	PASS	0
13RFP095000.las	0	PASS	PASS	PASS	PASS	0
13RFP095015.las	0	PASS	PASS	PASS	PASS	0
13RFP095030.las	0	PASS	PASS	PASS	PASS	0
13RFP095045.las	0	PASS	PASS	PASS	PASS	0
13RFP095060.las	0	PASS	PASS	PASS	PASS	0
13RFP095075.las	0	PASS	PASS	PASS	PASS	0
13RFP095090.las	0	PASS	PASS	PASS	PASS	0
13RFP095105.las	0	PASS	PASS	PASS	PASS	0
13RFP095120.las	0	PASS	PASS	PASS	PASS	0
13RFP095135.las	0	PASS	PASS	PASS	PASS	0
13RFP095150.las	0	PASS	PASS	PASS	PASS	0
13RFP095165.las	0	PASS	PASS	PASS	PASS	0
13RFP095180.las	0	PASS	PASS	PASS	PASS	0
13RFP095195.las	0	PASS	PASS	PASS	PASS	0
13RFP095210.las	0	PASS	PASS	PASS	PASS	0
13RFP095225.las	0	PASS	PASS	PASS	PASS	0
13RFP095240.las	0	PASS	PASS	PASS	PASS	0
13RFP095255.las	0	PASS	PASS	PASS	PASS	0
13RFP095270.las	0	PASS	PASS	PASS	PASS	0
13RFP095285.las	0	PASS	PASS	PASS	PASS	0
13RFP095300.las	0	PASS	PASS	PASS	PASS	0
13RFP095315.las	0	PASS	PASS	PASS	PASS	0
13RFP095330.las	0	PASS	PASS	PASS	PASS	0
13RFP095345.las	0	PASS	PASS	PASS	PASS	0
13RFP095360.las	0	PASS	PASS	PASS	PASS	0
13RFP095375.las	0	PASS	PASS	PASS	PASS	0
13RFP095390.las	0	PASS	PASS	PASS	PASS	0
13RFP095405.las	0	PASS	PASS	PASS	PASS	0
13RFP095420.las	0	PASS	PASS	PASS	PASS	0
13RFP095435.las	0	PASS	PASS	PASS	PASS	0
13RFP095450.las	0	PASS	PASS	PASS	PASS	0
13RFP095465.las	0	PASS	PASS	PASS	PASS	0
13RFP095480.las	0	PASS	PASS	PASS	PASS	0
13RFP095495.las	0	PASS	PASS	PASS	PASS	0
13RFP095510.las	0	PASS	PASS	PASS	PASS	0
13RFP095525.las	0	PASS	PASS	PASS	PASS	0
13RFP095540.las	0	PASS	PASS	PASS	PASS	0
13RFP095555.las	0	PASS	PASS	PASS	PASS	0
13RFP095570.las	0	PASS	PASS	PASS	PASS	0
13RFP095585.las	0	PASS	PASS	PASS	PASS	0
13RFP095600.las	0	PASS	PASS	PASS	PASS	0
13RFP095615.las	0	PASS	PASS	PASS	PASS	0
13RFP095630.las	0	PASS	PASS	PASS	PASS	0
13RFP095645.las	0	PASS	PASS	PASS	PASS	0
13RFP095660.las	0	PASS	PASS	PASS	PASS	0
13RFP095675.las	0	PASS	PASS	PASS	PASS	0

DPH-1.2 Report on ASPRS LAS File Format (Tiled Data) - File Integrity - continued

File	Number of Points Outside Extent	Offset To Point Data	Offset To EVLR	Number Of Points	Number of Points by Return	Number of Duplicate Points
13RFP095690.las	0	PASS	PASS	PASS	PASS	0
13RFP095705.las	0	PASS	PASS	PASS	PASS	0
13RFP095720.las	0	PASS	PASS	PASS	PASS	0
13RFP095735.las	0	PASS	PASS	PASS	PASS	0
13RFP095750.las	0	PASS	PASS	PASS	PASS	0
13RFP095765.las	0	PASS	PASS	PASS	PASS	0
13RFP095780.las	0	PASS	PASS	PASS	PASS	0
13RFP095795.las	0	PASS	PASS	PASS	PASS	0
13RFP095810.las	0	PASS	PASS	PASS	PASS	0
13RFP095825.las	0	PASS	PASS	PASS	PASS	0
13RFP095840.las	0	PASS	PASS	PASS	PASS	0
13RFP095855.las	0	PASS	PASS	PASS	PASS	0
13RFP095870.las	0	PASS	PASS	PASS	PASS	0
13RFP095885.las	0	PASS	PASS	PASS	PASS	0
13RFP095900.las	0	PASS	PASS	PASS	PASS	0
13RFP095915.las	0	PASS	PASS	PASS	PASS	0
13RFP095930.las	0	PASS	PASS	PASS	PASS	0
13RFP095945.las	0	PASS	PASS	PASS	PASS	0
13RFP095960.las	0	PASS	PASS	PASS	PASS	0
13RFP095975.las	0	PASS	PASS	PASS	PASS	0
13RFP095990.las	0	PASS	PASS	PASS	PASS	0
13RFP110000.las	0	PASS	PASS	PASS	PASS	0
13RFP110015.las	0	PASS	PASS	PASS	PASS	0
13RFP110030.las	0	PASS	PASS	PASS	PASS	0
13RFP110045.las	0	PASS	PASS	PASS	PASS	0
13RFP110060.las	0	PASS	PASS	PASS	PASS	0
13RFP110075.las	0	PASS	PASS	PASS	PASS	0
13RFP110090.las	0	PASS	PASS	PASS	PASS	0
13RFP110105.las	0	PASS	PASS	PASS	PASS	0
13RFP110120.las	0	PASS	PASS	PASS	PASS	0
13RFP110135.las	0	PASS	PASS	PASS	PASS	0
13RFP110150.las	0	PASS	PASS	PASS	PASS	0
13RFP110165.las	0	PASS	PASS	PASS	PASS	0
13RFP110180.las	0	PASS	PASS	PASS	PASS	0
13RFP110195.las	0	PASS	PASS	PASS	PASS	0
13RFP110210.las	0	PASS	PASS	PASS	PASS	0
13RFP110225.las	0	PASS	PASS	PASS	PASS	0
13RFP110240.las	0	PASS	PASS	PASS	PASS	0
13RFP110255.las	0	PASS	PASS	PASS	PASS	0
13RFP110270.las	0	PASS	PASS	PASS	PASS	0
13RFP110285.las	0	PASS	PASS	PASS	PASS	0
13RFP110300.las	0	PASS	PASS	PASS	PASS	0
13RFP110315.las	0	PASS	PASS	PASS	PASS	0
13RFP110330.las	0	PASS	PASS	PASS	PASS	0
13RFP110345.las	0	PASS	PASS	PASS	PASS	0
13RFP110360.las	0	PASS	PASS	PASS	PASS	0
13RFP110375.las	0	PASS	PASS	PASS	PASS	0
13RFP110390.las	0	PASS	PASS	PASS	PASS	0
13RFP110405.las	0	PASS	PASS	PASS	PASS	0

DPH-1.2 Report on ASPRS LAS File Format (Tiled Data) - File Integrity - continued

File	Number of Points Outside Extent	Offset To Point Data	Offset To EVLR	Number Of Points	Number of Points by Return	Number of Duplicate Points
13RFP110420.las	0	PASS	PASS	PASS	PASS	0
13RFP110435.las	0	PASS	PASS	PASS	PASS	0
13RFP110450.las	0	PASS	PASS	PASS	PASS	0
13RFP110465.las	0	PASS	PASS	PASS	PASS	0
13RFP110480.las	0	PASS	PASS	PASS	PASS	0
13RFP110495.las	0	PASS	PASS	PASS	PASS	0
13RFP110510.las	0	PASS	PASS	PASS	PASS	0
13RFP110525.las	0	PASS	PASS	PASS	PASS	0
13RFP110540.las	0	PASS	PASS	PASS	PASS	0
13RFP110555.las	0	PASS	PASS	PASS	PASS	0
13RFP110570.las	0	PASS	PASS	PASS	PASS	0
13RFP110585.las	0	PASS	PASS	PASS	PASS	0
13RFP110600.las	0	PASS	PASS	PASS	PASS	0
13RFP110615.las	0	PASS	PASS	PASS	PASS	0
13RFP110630.las	0	PASS	PASS	PASS	PASS	0
13RFP110645.las	0	PASS	PASS	PASS	PASS	0
13RFP110660.las	0	PASS	PASS	PASS	PASS	0
13RFP110675.las	0	PASS	PASS	PASS	PASS	0
13RFP110690.las	0	PASS	PASS	PASS	PASS	0
13RFP110705.las	0	PASS	PASS	PASS	PASS	0
13RFP110720.las	0	PASS	PASS	PASS	PASS	0
13RFP110735.las	0	PASS	PASS	PASS	PASS	0
13RFP110750.las	0	PASS	PASS	PASS	PASS	0
13RFP110765.las	0	PASS	PASS	PASS	PASS	0
13RFP110780.las	0	PASS	PASS	PASS	PASS	0
13RFP110795.las	0	PASS	PASS	PASS	PASS	0
13RFP110810.las	0	PASS	PASS	PASS	PASS	0
13RFP110825.las	0	PASS	PASS	PASS	PASS	0
13RFP110840.las	0	PASS	PASS	PASS	PASS	0
13RFP110855.las	0	PASS	PASS	PASS	PASS	0
13RFP110870.las	0	PASS	PASS	PASS	PASS	0
13RFP110885.las	0	PASS	PASS	PASS	PASS	0
13RFP110900.las	0	PASS	PASS	PASS	PASS	0
13RFP110915.las	0	PASS	PASS	PASS	PASS	0
13RFP110930.las	0	PASS	PASS	PASS	PASS	0
13RFP110945.las	0	PASS	PASS	PASS	PASS	0
13RFP110960.las	0	PASS	PASS	PASS	PASS	0
13RFP110975.las	0	PASS	PASS	PASS	PASS	0
13RFP110990.las	0	PASS	PASS	PASS	PASS	0
13RFP125000.las	0	PASS	PASS	PASS	PASS	0
13RFP125015.las	0	PASS	PASS	PASS	PASS	0
13RFP125030.las	0	PASS	PASS	PASS	PASS	0
13RFP125045.las	0	PASS	PASS	PASS	PASS	0
13RFP125060.las	0	PASS	PASS	PASS	PASS	0
13RFP125075.las	0	PASS	PASS	PASS	PASS	0
13RFP125090.las	0	PASS	PASS	PASS	PASS	0
13RFP125105.las	0	PASS	PASS	PASS	PASS	0
13RFP125120.las	0	PASS	PASS	PASS	PASS	0
13RFP125135.las	0	PASS	PASS	PASS	PASS	0

DPH-1.2 Report on ASPRS LAS File Format (Tiled Data) - File Integrity - continued

File	Number of Points Outside Extent	Offset To Point Data	Offset To EVLR	Number Of Points	Number of Points by Return	Number of Duplicate Points
13RFP125150.las	0	PASS	PASS	PASS	PASS	0
13RFP125165.las	0	PASS	PASS	PASS	PASS	0
13RFP125180.las	0	PASS	PASS	PASS	PASS	0
13RFP125195.las	0	PASS	PASS	PASS	PASS	0
13RFP125210.las	0	PASS	PASS	PASS	PASS	0
13RFP125225.las	0	PASS	PASS	PASS	PASS	0
13RFP125240.las	0	PASS	PASS	PASS	PASS	0
13RFP125255.las	0	PASS	PASS	PASS	PASS	0
13RFP125270.las	0	PASS	PASS	PASS	PASS	0
13RFP125285.las	0	PASS	PASS	PASS	PASS	0
13RFP125300.las	0	PASS	PASS	PASS	PASS	0
13RFP125315.las	0	PASS	PASS	PASS	PASS	0
13RFP125330.las	0	PASS	PASS	PASS	PASS	0
13RFP125345.las	0	PASS	PASS	PASS	PASS	0
13RFP125360.las	0	PASS	PASS	PASS	PASS	0
13RFP125375.las	0	PASS	PASS	PASS	PASS	0
13RFP125390.las	0	PASS	PASS	PASS	PASS	0
13RFP125405.las	0	PASS	PASS	PASS	PASS	0
13RFP125420.las	0	PASS	PASS	PASS	PASS	0
13RFP125435.las	0	PASS	PASS	PASS	PASS	0
13RFP125450.las	0	PASS	PASS	PASS	PASS	0
13RFP125465.las	0	PASS	PASS	PASS	PASS	0
13RFP125480.las	0	PASS	PASS	PASS	PASS	0
13RFP125495.las	0	PASS	PASS	PASS	PASS	0
13RFP125510.las	0	PASS	PASS	PASS	PASS	0
13RFP125525.las	0	PASS	PASS	PASS	PASS	0
13RFP125540.las	0	PASS	PASS	PASS	PASS	0
13RFP125555.las	0	PASS	PASS	PASS	PASS	0
13RFP125570.las	0	PASS	PASS	PASS	PASS	0
13RFP125585.las	0	PASS	PASS	PASS	PASS	0
13RFP125600.las	0	PASS	PASS	PASS	PASS	0
13RFP125615.las	0	PASS	PASS	PASS	PASS	0
13RFP125630.las	0	PASS	PASS	PASS	PASS	0
13RFP125645.las	0	PASS	PASS	PASS	PASS	0
13RFP125660.las	0	PASS	PASS	PASS	PASS	0
13RFP125675.las	0	PASS	PASS	PASS	PASS	0
13RFP125690.las	0	PASS	PASS	PASS	PASS	0
13RFP125705.las	0	PASS	PASS	PASS	PASS	0
13RFP125720.las	0	PASS	PASS	PASS	PASS	0
13RFP125735.las	0	PASS	PASS	PASS	PASS	0
13RFP125750.las	0	PASS	PASS	PASS	PASS	0
13RFP125765.las	0	PASS	PASS	PASS	PASS	0
13RFP125780.las	0	PASS	PASS	PASS	PASS	0
13RFP125795.las	0	PASS	PASS	PASS	PASS	0
13RFP125810.las	0	PASS	PASS	PASS	PASS	0
13RFP125825.las	0	PASS	PASS	PASS	PASS	0
13RFP125840.las	0	PASS	PASS	PASS	PASS	0
13RFP125855.las	0	PASS	PASS	PASS	PASS	0
13RFP125870.las	0	PASS	PASS	PASS	PASS	0

DPH-1.2 Report on ASPRS LAS File Format (Tiled Data) - File Integrity - continued

File	Number of Points Outside Extent	Offset To Point Data	Offset To EVLR	Number Of Points	Number of Points by Return	Number of Duplicate Points
13RFP125885.las	0	PASS	PASS	PASS	PASS	0
13RFP125900.las	0	PASS	PASS	PASS	PASS	0
13RFP125915.las	0	PASS	PASS	PASS	PASS	0
13RFP125930.las	0	PASS	PASS	PASS	PASS	0
13RFP125945.las	0	PASS	PASS	PASS	PASS	0
13RFP125960.las	0	PASS	PASS	PASS	PASS	0
13RFP125975.las	0	PASS	PASS	PASS	PASS	0
13RFP125990.las	0	PASS	PASS	PASS	PASS	0
13RFP140000.las	0	PASS	PASS	PASS	PASS	0
13RFP140015.las	0	PASS	PASS	PASS	PASS	0
13RFP140030.las	0	PASS	PASS	PASS	PASS	0
13RFP140045.las	0	PASS	PASS	PASS	PASS	0
13RFP140060.las	0	PASS	PASS	PASS	PASS	0
13RFP140075.las	0	PASS	PASS	PASS	PASS	0
13RFP140090.las	0	PASS	PASS	PASS	PASS	0
13RFP140105.las	0	PASS	PASS	PASS	PASS	0
13RFP140120.las	0	PASS	PASS	PASS	PASS	0
13RFP140135.las	0	PASS	PASS	PASS	PASS	0
13RFP140150.las	0	PASS	PASS	PASS	PASS	0
13RFP140165.las	0	PASS	PASS	PASS	PASS	0
13RFP140180.las	0	PASS	PASS	PASS	PASS	0
13RFP140195.las	0	PASS	PASS	PASS	PASS	0
13RFP140210.las	0	PASS	PASS	PASS	PASS	0
13RFP140225.las	0	PASS	PASS	PASS	PASS	0
13RFP140240.las	0	PASS	PASS	PASS	PASS	0
13RFP140255.las	0	PASS	PASS	PASS	PASS	0
13RFP140270.las	0	PASS	PASS	PASS	PASS	0
13RFP140285.las	0	PASS	PASS	PASS	PASS	0
13RFP140300.las	0	PASS	PASS	PASS	PASS	0
13RFP140315.las	0	PASS	PASS	PASS	PASS	0
13RFP140330.las	0	PASS	PASS	PASS	PASS	0
13RFP140345.las	0	PASS	PASS	PASS	PASS	0
13RFP140360.las	0	PASS	PASS	PASS	PASS	0
13RFP140375.las	0	PASS	PASS	PASS	PASS	0
13RFP140390.las	0	PASS	PASS	PASS	PASS	0
13RFP140405.las	0	PASS	PASS	PASS	PASS	0
13RFP140420.las	0	PASS	PASS	PASS	PASS	0
13RFP140435.las	0	PASS	PASS	PASS	PASS	0
13RFP140450.las	0	PASS	PASS	PASS	PASS	0
13RFP140465.las	0	PASS	PASS	PASS	PASS	0
13RFP140480.las	0	PASS	PASS	PASS	PASS	0
13RFP140495.las	0	PASS	PASS	PASS	PASS	0
13RFP140510.las	0	PASS	PASS	PASS	PASS	0
13RFP140525.las	0	PASS	PASS	PASS	PASS	0
13RFP140540.las	0	PASS	PASS	PASS	PASS	0
13RFP140555.las	0	PASS	PASS	PASS	PASS	0
13RFP140570.las	0	PASS	PASS	PASS	PASS	0
13RFP140585.las	0	PASS	PASS	PASS	PASS	0
13RFP140600.las	0	PASS	PASS	PASS	PASS	0

DPH-1.2 Report on ASPRS LAS File Format (Tiled Data) - File Integrity - continued

File	Number of Points Outside Extent	Offset To Point Data	Offset To EVLR	Number Of Points	Number of Points by Return	Number of Duplicate Points
13RFP140615.las	0	PASS	PASS	PASS	PASS	0
13RFP140630.las	0	PASS	PASS	PASS	PASS	0
13RFP140645.las	0	PASS	PASS	PASS	PASS	0
13RFP140660.las	0	PASS	PASS	PASS	PASS	0
13RFP140675.las	0	PASS	PASS	PASS	PASS	0
13RFP140690.las	0	PASS	PASS	PASS	PASS	0
13RFP140705.las	0	PASS	PASS	PASS	PASS	0
13RFP140720.las	0	PASS	PASS	PASS	PASS	0
13RFP140735.las	0	PASS	PASS	PASS	PASS	0
13RFP140750.las	0	PASS	PASS	PASS	PASS	0
13RFP140765.las	0	PASS	PASS	PASS	PASS	0
13RFP140780.las	0	PASS	PASS	PASS	PASS	0
13RFP140795.las	0	PASS	PASS	PASS	PASS	0
13RFP140810.las	0	PASS	PASS	PASS	PASS	0
13RFP140825.las	0	PASS	PASS	PASS	PASS	0
13RFP140840.las	0	PASS	PASS	PASS	PASS	0
13RFP140855.las	0	PASS	PASS	PASS	PASS	0
13RFP140870.las	0	PASS	PASS	PASS	PASS	0
13RFP140885.las	0	PASS	PASS	PASS	PASS	0
13RFP140900.las	0	PASS	PASS	PASS	PASS	0
13RFP140915.las	0	PASS	PASS	PASS	PASS	0
13RFP140930.las	0	PASS	PASS	PASS	PASS	0
13RFP140945.las	0	PASS	PASS	PASS	PASS	0
13RFP140960.las	0	PASS	PASS	PASS	PASS	0
13RFP140975.las	0	PASS	PASS	PASS	PASS	0
13RFP140990.las	0	PASS	PASS	PASS	PASS	0
13RFP155000.las	0	PASS	PASS	PASS	PASS	0
13RFP155015.las	0	PASS	PASS	PASS	PASS	0
13RFP155030.las	0	PASS	PASS	PASS	PASS	0
13RFP155045.las	0	PASS	PASS	PASS	PASS	0
13RFP155060.las	0	PASS	PASS	PASS	PASS	0
13RFP155075.las	0	PASS	PASS	PASS	PASS	0
13RFP155090.las	0	PASS	PASS	PASS	PASS	0
13RFP155105.las	0	PASS	PASS	PASS	PASS	0
13RFP155120.las	0	PASS	PASS	PASS	PASS	0
13RFP155135.las	0	PASS	PASS	PASS	PASS	0
13RFP155150.las	0	PASS	PASS	PASS	PASS	0
13RFP155165.las	0	PASS	PASS	PASS	PASS	0
13RFP155180.las	0	PASS	PASS	PASS	PASS	0
13RFP155195.las	0	PASS	PASS	PASS	PASS	0
13RFP155210.las	0	PASS	PASS	PASS	PASS	0
13RFP155225.las	0	PASS	PASS	PASS	PASS	0
13RFP155240.las	0	PASS	PASS	PASS	PASS	0
13RFP155255.las	0	PASS	PASS	PASS	PASS	0
13RFP155270.las	0	PASS	PASS	PASS	PASS	0
13RFP155285.las	0	PASS	PASS	PASS	PASS	0
13RFP155300.las	0	PASS	PASS	PASS	PASS	0
13RFP155315.las	0	PASS	PASS	PASS	PASS	0
13RFP155330.las	0	PASS	PASS	PASS	PASS	0

DPH-1.2 Report on ASPRS LAS File Format (Tiled Data) - File Integrity - continued

File	Number of Points Outside Extent	Offset To Point Data	Offset To EVLR	Number Of Points	Number of Points by Return	Number of Duplicate Points
13RFP155345.las	0	PASS	PASS	PASS	PASS	0
13RFP155360.las	0	PASS	PASS	PASS	PASS	0
13RFP155375.las	0	PASS	PASS	PASS	PASS	0
13RFP155390.las	0	PASS	PASS	PASS	PASS	0
13RFP155405.las	0	PASS	PASS	PASS	PASS	0
13RFP155420.las	0	PASS	PASS	PASS	PASS	0
13RFP155435.las	0	PASS	PASS	PASS	PASS	0
13RFP155450.las	0	PASS	PASS	PASS	PASS	0
13RFP155465.las	0	PASS	PASS	PASS	PASS	0
13RFP155480.las	0	PASS	PASS	PASS	PASS	0
13RFP155495.las	0	PASS	PASS	PASS	PASS	0
13RFP155510.las	0	PASS	PASS	PASS	PASS	0
13RFP155525.las	0	PASS	PASS	PASS	PASS	0
13RFP155540.las	0	PASS	PASS	PASS	PASS	0
13RFP155555.las	0	PASS	PASS	PASS	PASS	0
13RFP155570.las	0	PASS	PASS	PASS	PASS	0
13RFP155585.las	0	PASS	PASS	PASS	PASS	0
13RFP155600.las	0	PASS	PASS	PASS	PASS	0
13RFP155615.las	0	PASS	PASS	PASS	PASS	0
13RFP155630.las	0	PASS	PASS	PASS	PASS	0
13RFP155645.las	0	PASS	PASS	PASS	PASS	0
13RFP155660.las	0	PASS	PASS	PASS	PASS	0
13RFP155675.las	0	PASS	PASS	PASS	PASS	0
13RFP155690.las	0	PASS	PASS	PASS	PASS	0
13RFP155705.las	0	PASS	PASS	PASS	PASS	0
13RFP155720.las	0	PASS	PASS	PASS	PASS	0
13RFP155735.las	0	PASS	PASS	PASS	PASS	0
13RFP155750.las	0	PASS	PASS	PASS	PASS	0
13RFP155765.las	0	PASS	PASS	PASS	PASS	0
13RFP155780.las	0	PASS	PASS	PASS	PASS	0
13RFP155795.las	0	PASS	PASS	PASS	PASS	0
13RFP155810.las	0	PASS	PASS	PASS	PASS	0
13RFP155825.las	0	PASS	PASS	PASS	PASS	0
13RFP155840.las	0	PASS	PASS	PASS	PASS	0
13RFP155855.las	0	PASS	PASS	PASS	PASS	0
13RFP155870.las	0	PASS	PASS	PASS	PASS	0
13RFP155885.las	0	PASS	PASS	PASS	PASS	0
13RFP155900.las	0	PASS	PASS	PASS	PASS	0
13RFP155915.las	0	PASS	PASS	PASS	PASS	0
13RFP155930.las	0	PASS	PASS	PASS	PASS	0
13RFP155945.las	0	PASS	PASS	PASS	PASS	0
13RFP155960.las	0	PASS	PASS	PASS	PASS	0
13RFP155975.las	0	PASS	PASS	PASS	PASS	0
13RFP155990.las	0	PASS	PASS	PASS	PASS	0
13RFP170000.las	0	PASS	PASS	PASS	PASS	0
13RFP170015.las	0	PASS	PASS	PASS	PASS	0
13RFP170030.las	0	PASS	PASS	PASS	PASS	0
13RFP170045.las	0	PASS	PASS	PASS	PASS	0
13RFP170060.las	0	PASS	PASS	PASS	PASS	0

DPH-1.2 Report on ASPRS LAS File Format (Tiled Data) - File Integrity - continued

File	Number of Points Outside Extent	Offset To Point Data	Offset To EVLR	Number Of Points	Number of Points by Return	Number of Duplicate Points
13RFP170075.las	0	PASS	PASS	PASS	PASS	0
13RFP170090.las	0	PASS	PASS	PASS	PASS	0
13RFP170105.las	0	PASS	PASS	PASS	PASS	0
13RFP170120.las	0	PASS	PASS	PASS	PASS	0
13RFP170135.las	0	PASS	PASS	PASS	PASS	0
13RFP170150.las	0	PASS	PASS	PASS	PASS	0
13RFP170165.las	0	PASS	PASS	PASS	PASS	0
13RFP170180.las	0	PASS	PASS	PASS	PASS	0
13RFP170195.las	0	PASS	PASS	PASS	PASS	0
13RFP170210.las	0	PASS	PASS	PASS	PASS	0
13RFP170225.las	0	PASS	PASS	PASS	PASS	0
13RFP170240.las	0	PASS	PASS	PASS	PASS	0
13RFP170255.las	0	PASS	PASS	PASS	PASS	0
13RFP170270.las	0	PASS	PASS	PASS	PASS	0
13RFP170285.las	0	PASS	PASS	PASS	PASS	0
13RFP170300.las	0	PASS	PASS	PASS	PASS	0
13RFP170315.las	0	PASS	PASS	PASS	PASS	0
13RFP170330.las	0	PASS	PASS	PASS	PASS	0
13RFP170345.las	0	PASS	PASS	PASS	PASS	0
13RFP170360.las	0	PASS	PASS	PASS	PASS	0
13RFP170375.las	0	PASS	PASS	PASS	PASS	0
13RFP170390.las	0	PASS	PASS	PASS	PASS	0
13RFP170405.las	0	PASS	PASS	PASS	PASS	0
13RFP170420.las	0	PASS	PASS	PASS	PASS	0
13RFP170435.las	0	PASS	PASS	PASS	PASS	0
13RFP170450.las	0	PASS	PASS	PASS	PASS	0
13RFP170465.las	0	PASS	PASS	PASS	PASS	0
13RFP170480.las	0	PASS	PASS	PASS	PASS	0
13RFP170495.las	0	PASS	PASS	PASS	PASS	0
13RFP170510.las	0	PASS	PASS	PASS	PASS	0
13RFP170525.las	0	PASS	PASS	PASS	PASS	0
13RFP170540.las	0	PASS	PASS	PASS	PASS	0
13RFP170555.las	0	PASS	PASS	PASS	PASS	0
13RFP170570.las	0	PASS	PASS	PASS	PASS	0
13RFP170585.las	0	PASS	PASS	PASS	PASS	0
13RFP170600.las	0	PASS	PASS	PASS	PASS	0
13RFP170615.las	0	PASS	PASS	PASS	PASS	0
13RFP170630.las	0	PASS	PASS	PASS	PASS	0
13RFP170645.las	0	PASS	PASS	PASS	PASS	0
13RFP170660.las	0	PASS	PASS	PASS	PASS	0
13RFP170675.las	0	PASS	PASS	PASS	PASS	0
13RFP170690.las	0	PASS	PASS	PASS	PASS	0
13RFP170705.las	0	PASS	PASS	PASS	PASS	0
13RFP170720.las	0	PASS	PASS	PASS	PASS	0
13RFP170735.las	0	PASS	PASS	PASS	PASS	0
13RFP170750.las	0	PASS	PASS	PASS	PASS	0
13RFP170765.las	0	PASS	PASS	PASS	PASS	0
13RFP170780.las	0	PASS	PASS	PASS	PASS	0
13RFP170795.las	0	PASS	PASS	PASS	PASS	0

DPH-1.2 Report on ASPRS LAS File Format (Tiled Data) - File Integrity - continued

File	Number of Points Outside Extent	Offset To Point Data	Offset To EVLR	Number Of Points	Number of Points by Return	Number of Duplicate Points
13RFP170810.las	0	PASS	PASS	PASS	PASS	0
13RFP170825.las	0	PASS	PASS	PASS	PASS	0
13RFP170840.las	0	PASS	PASS	PASS	PASS	0
13RFP170855.las	0	PASS	PASS	PASS	PASS	0
13RFP170870.las	0	PASS	PASS	PASS	PASS	0
13RFP170885.las	0	PASS	PASS	PASS	PASS	0
13RFP170900.las	0	PASS	PASS	PASS	PASS	0
13RFP170915.las	0	PASS	PASS	PASS	PASS	0
13RFP170930.las	0	PASS	PASS	PASS	PASS	0
13RFP170945.las	0	PASS	PASS	PASS	PASS	0
13RFP170960.las	0	PASS	PASS	PASS	PASS	0
13RFP170975.las	0	PASS	PASS	PASS	PASS	0
13RFP170990.las	0	PASS	PASS	PASS	PASS	0
13RFP185000.las	0	PASS	PASS	PASS	PASS	0
13RFP185015.las	0	PASS	PASS	PASS	PASS	0
13RFP185030.las	0	PASS	PASS	PASS	PASS	0
13RFP185045.las	0	PASS	PASS	PASS	PASS	0
13RFP185060.las	0	PASS	PASS	PASS	PASS	0
13RFP185075.las	0	PASS	PASS	PASS	PASS	0
13RFP185090.las	0	PASS	PASS	PASS	PASS	0
13RFP185105.las	0	PASS	PASS	PASS	PASS	0
13RFP185120.las	0	PASS	PASS	PASS	PASS	0
13RFP185135.las	0	PASS	PASS	PASS	PASS	0
13RFP185150.las	0	PASS	PASS	PASS	PASS	0
13RFP185165.las	0	PASS	PASS	PASS	PASS	0
13RFP185180.las	0	PASS	PASS	PASS	PASS	0
13RFP185195.las	0	PASS	PASS	PASS	PASS	0
13RFP185210.las	0	PASS	PASS	PASS	PASS	0
13RFP185225.las	0	PASS	PASS	PASS	PASS	0
13RFP185240.las	0	PASS	PASS	PASS	PASS	0
13RFP185255.las	0	PASS	PASS	PASS	PASS	0
13RFP185270.las	0	PASS	PASS	PASS	PASS	0
13RFP185285.las	0	PASS	PASS	PASS	PASS	0
13RFP185300.las	0	PASS	PASS	PASS	PASS	0
13RFP185315.las	0	PASS	PASS	PASS	PASS	0
13RFP185330.las	0	PASS	PASS	PASS	PASS	0
13RFP185345.las	0	PASS	PASS	PASS	PASS	0
13RFP185360.las	0	PASS	PASS	PASS	PASS	0
13RFP185375.las	0	PASS	PASS	PASS	PASS	0
13RFP185390.las	0	PASS	PASS	PASS	PASS	0
13RFP185405.las	0	PASS	PASS	PASS	PASS	0
13RFP185420.las	0	PASS	PASS	PASS	PASS	0
13RFP185435.las	0	PASS	PASS	PASS	PASS	0
13RFP185450.las	0	PASS	PASS	PASS	PASS	0
13RFP185465.las	0	PASS	PASS	PASS	PASS	0
13RFP185480.las	0	PASS	PASS	PASS	PASS	0
13RFP185495.las	0	PASS	PASS	PASS	PASS	0
13RFP185510.las	0	PASS	PASS	PASS	PASS	0
13RFP185525.las	0	PASS	PASS	PASS	PASS	0

DPH-1.2 Report on ASPRS LAS File Format (Tiled Data) - File Integrity - continued

File	Number of Points Outside Extent	Offset To Point Data	Offset To EVLR	Number Of Points	Number of Points by Return	Number of Duplicate Points
13RFP185540.las	0	PASS	PASS	PASS	PASS	0
13RFP185555.las	0	PASS	PASS	PASS	PASS	0
13RFP185570.las	0	PASS	PASS	PASS	PASS	0
13RFP185585.las	0	PASS	PASS	PASS	PASS	0
13RFP185600.las	0	PASS	PASS	PASS	PASS	0
13RFP185615.las	0	PASS	PASS	PASS	PASS	0
13RFP185630.las	0	PASS	PASS	PASS	PASS	0
13RFP185645.las	0	PASS	PASS	PASS	PASS	0
13RFP185660.las	0	PASS	PASS	PASS	PASS	0
13RFP185675.las	0	PASS	PASS	PASS	PASS	0
13RFP185690.las	0	PASS	PASS	PASS	PASS	0
13RFP185705.las	0	PASS	PASS	PASS	PASS	0
13RFP185720.las	0	PASS	PASS	PASS	PASS	0
13RFP185735.las	0	PASS	PASS	PASS	PASS	0
13RFP185750.las	0	PASS	PASS	PASS	PASS	0
13RFP185765.las	0	PASS	PASS	PASS	PASS	0
13RFP185780.las	0	PASS	PASS	PASS	PASS	0
13RFP185795.las	0	PASS	PASS	PASS	PASS	0
13RFP185810.las	0	PASS	PASS	PASS	PASS	0
13RFP185825.las	0	PASS	PASS	PASS	PASS	0
13RFP185840.las	0	PASS	PASS	PASS	PASS	0
13RFP185855.las	0	PASS	PASS	PASS	PASS	0
13RFP185870.las	0	PASS	PASS	PASS	PASS	0
13RFP185885.las	0	PASS	PASS	PASS	PASS	0
13RFP185900.las	0	PASS	PASS	PASS	PASS	0
13RFP185915.las	0	PASS	PASS	PASS	PASS	0
13RFP185930.las	0	PASS	PASS	PASS	PASS	0
13RFP185945.las	0	PASS	PASS	PASS	PASS	0
13RFP185960.las	0	PASS	PASS	PASS	PASS	0
13RFP185975.las	0	PASS	PASS	PASS	PASS	0
13RFP185990.las	0	PASS	PASS	PASS	PASS	0
13RFP200000.las	0	PASS	PASS	PASS	PASS	0
13RFP200015.las	0	PASS	PASS	PASS	PASS	0
13RFP200030.las	0	PASS	PASS	PASS	PASS	0
13RFP200045.las	0	PASS	PASS	PASS	PASS	0
13RFP200060.las	0	PASS	PASS	PASS	PASS	0
13RFP200075.las	0	PASS	PASS	PASS	PASS	0
13RFP200090.las	0	PASS	PASS	PASS	PASS	0
13RFP200105.las	0	PASS	PASS	PASS	PASS	0
13RFP200120.las	0	PASS	PASS	PASS	PASS	0
13RFP200135.las	0	PASS	PASS	PASS	PASS	0
13RFP200150.las	0	PASS	PASS	PASS	PASS	0
13RFP200165.las	0	PASS	PASS	PASS	PASS	0
13RFP200180.las	0	PASS	PASS	PASS	PASS	0
13RFP200195.las	0	PASS	PASS	PASS	PASS	0
13RFP200210.las	0	PASS	PASS	PASS	PASS	0
13RFP200225.las	0	PASS	PASS	PASS	PASS	0
13RFP200240.las	0	PASS	PASS	PASS	PASS	0
13RFP200255.las	0	PASS	PASS	PASS	PASS	0

DPH-1.2 Report on ASPRS LAS File Format (Tiled Data) - File Integrity - continued

File	Number of Points Outside Extent	Offset To Point Data	Offset To EVLR	Number Of Points	Number of Points by Return	Number of Duplicate Points
13RFP200270.las	0	PASS	PASS	PASS	PASS	0
13RFP200285.las	0	PASS	PASS	PASS	PASS	0
13RFP200300.las	0	PASS	PASS	PASS	PASS	0
13RFP200315.las	0	PASS	PASS	PASS	PASS	0
13RFP200330.las	0	PASS	PASS	PASS	PASS	0
13RFP200345.las	0	PASS	PASS	PASS	PASS	0
13RFP200360.las	0	PASS	PASS	PASS	PASS	0
13RFP200375.las	0	PASS	PASS	PASS	PASS	0
13RFP200390.las	0	PASS	PASS	PASS	PASS	0
13RFP200405.las	0	PASS	PASS	PASS	PASS	0
13RFP200420.las	0	PASS	PASS	PASS	PASS	0
13RFP200435.las	0	PASS	PASS	PASS	PASS	0
13RFP200450.las	0	PASS	PASS	PASS	PASS	0
13RFP200465.las	0	PASS	PASS	PASS	PASS	0
13RFP200480.las	0	PASS	PASS	PASS	PASS	0
13RFP200495.las	0	PASS	PASS	PASS	PASS	0
13RFP200510.las	0	PASS	PASS	PASS	PASS	0
13RFP200525.las	0	PASS	PASS	PASS	PASS	0
13RFP200540.las	0	PASS	PASS	PASS	PASS	0
13RFP200555.las	0	PASS	PASS	PASS	PASS	0
13RFP200570.las	0	PASS	PASS	PASS	PASS	0
13RFP200585.las	0	PASS	PASS	PASS	PASS	0
13RFP200600.las	0	PASS	PASS	PASS	PASS	0
13RFP200615.las	0	PASS	PASS	PASS	PASS	0
13RFP200630.las	0	PASS	PASS	PASS	PASS	0
13RFP200645.las	0	PASS	PASS	PASS	PASS	0
13RFP200660.las	0	PASS	PASS	PASS	PASS	0
13RFP200675.las	0	PASS	PASS	PASS	PASS	0
13RFP200690.las	0	PASS	PASS	PASS	PASS	0
13RFP200705.las	0	PASS	PASS	PASS	PASS	0
13RFP200720.las	0	PASS	PASS	PASS	PASS	0
13RFP200735.las	0	PASS	PASS	PASS	PASS	0
13RFP200750.las	0	PASS	PASS	PASS	PASS	0
13RFP200765.las	0	PASS	PASS	PASS	PASS	0
13RFP200780.las	0	PASS	PASS	PASS	PASS	0
13RFP200795.las	0	PASS	PASS	PASS	PASS	0
13RFP200810.las	0	PASS	PASS	PASS	PASS	0
13RFP200825.las	0	PASS	PASS	PASS	PASS	0
13RFP200840.las	0	PASS	PASS	PASS	PASS	0
13RFP200855.las	0	PASS	PASS	PASS	PASS	0
13RFP200870.las	0	PASS	PASS	PASS	PASS	0
13RFP200885.las	0	PASS	PASS	PASS	PASS	0
13RFP200900.las	0	PASS	PASS	PASS	PASS	0
13RFP200915.las	0	PASS	PASS	PASS	PASS	0
13RFP200930.las	0	PASS	PASS	PASS	PASS	0
13RFP200945.las	0	PASS	PASS	PASS	PASS	0
13RFP200960.las	0	PASS	PASS	PASS	PASS	0
13RFP200975.las	0	PASS	PASS	PASS	PASS	0
13RFP200990.las	0	PASS	PASS	PASS	PASS	0

DPH-1.2 Report on ASPRS LAS File Format (Tiled Data) - File Integrity - continued

File	Number of Points Outside Extent	Offset To Point Data	Offset To EVLR	Number Of Points	Number of Points by Return	Number of Duplicate Points
13RFP215000.las	0	PASS	PASS	PASS	PASS	0
13RFP215015.las	0	PASS	PASS	PASS	PASS	0
13RFP215030.las	0	PASS	PASS	PASS	PASS	0
13RFP215045.las	0	PASS	PASS	PASS	PASS	0
13RFP215060.las	0	PASS	PASS	PASS	PASS	0
13RFP215075.las	0	PASS	PASS	PASS	PASS	0
13RFP215090.las	0	PASS	PASS	PASS	PASS	0
13RFP215105.las	0	PASS	PASS	PASS	PASS	0
13RFP215120.las	0	PASS	PASS	PASS	PASS	0
13RFP215135.las	0	PASS	PASS	PASS	PASS	0
13RFP215150.las	0	PASS	PASS	PASS	PASS	0
13RFP215165.las	0	PASS	PASS	PASS	PASS	0
13RFP215180.las	0	PASS	PASS	PASS	PASS	0
13RFP215195.las	0	PASS	PASS	PASS	PASS	0
13RFP215210.las	0	PASS	PASS	PASS	PASS	0
13RFP215225.las	0	PASS	PASS	PASS	PASS	0
13RFP215240.las	0	PASS	PASS	PASS	PASS	0
13RFP215255.las	0	PASS	PASS	PASS	PASS	0
13RFP215270.las	0	PASS	PASS	PASS	PASS	0
13RFP215285.las	0	PASS	PASS	PASS	PASS	0
13RFP215300.las	0	PASS	PASS	PASS	PASS	0
13RFP215315.las	0	PASS	PASS	PASS	PASS	0
13RFP215330.las	0	PASS	PASS	PASS	PASS	0
13RFP215345.las	0	PASS	PASS	PASS	PASS	0
13RFP215360.las	0	PASS	PASS	PASS	PASS	0
13RFP215375.las	0	PASS	PASS	PASS	PASS	0
13RFP215390.las	0	PASS	PASS	PASS	PASS	0
13RFP215405.las	0	PASS	PASS	PASS	PASS	0
13RFP215420.las	0	PASS	PASS	PASS	PASS	0
13RFP215435.las	0	PASS	PASS	PASS	PASS	0
13RFP215450.las	0	PASS	PASS	PASS	PASS	0
13RFP215465.las	0	PASS	PASS	PASS	PASS	0
13RFP215480.las	0	PASS	PASS	PASS	PASS	0
13RFP215495.las	0	PASS	PASS	PASS	PASS	0
13RFP215510.las	0	PASS	PASS	PASS	PASS	0
13RFP215525.las	0	PASS	PASS	PASS	PASS	0
13RFP215540.las	0	PASS	PASS	PASS	PASS	0
13RFP215555.las	0	PASS	PASS	PASS	PASS	0
13RFP215570.las	0	PASS	PASS	PASS	PASS	0
13RFP215585.las	0	PASS	PASS	PASS	PASS	0
13RFP215600.las	0	PASS	PASS	PASS	PASS	0
13RFP215615.las	0	PASS	PASS	PASS	PASS	0
13RFP215630.las	0	PASS	PASS	PASS	PASS	0
13RFP215645.las	0	PASS	PASS	PASS	PASS	0
13RFP215660.las	0	PASS	PASS	PASS	PASS	0
13RFP215675.las	0	PASS	PASS	PASS	PASS	0
13RFP215690.las	0	PASS	PASS	PASS	PASS	0
13RFP215705.las	0	PASS	PASS	PASS	PASS	0
13RFP215720.las	0	PASS	PASS	PASS	PASS	0

DPH-1.2 Report on ASPRS LAS File Format (Tiled Data) - File Integrity - continued

File	Number of Points Outside Extent	Offset To Point Data	Offset To EVLR	Number Of Points	Number of Points by Return	Number of Duplicate Points
13RFP215735.las	0	PASS	PASS	PASS	PASS	0
13RFP215750.las	0	PASS	PASS	PASS	PASS	0
13RFP215765.las	0	PASS	PASS	PASS	PASS	0
13RFP215780.las	0	PASS	PASS	PASS	PASS	0
13RFP215795.las	0	PASS	PASS	PASS	PASS	0
13RFP215810.las	0	PASS	PASS	PASS	PASS	0
13RFP215825.las	0	PASS	PASS	PASS	PASS	0
13RFP215840.las	0	PASS	PASS	PASS	PASS	0
13RFP215855.las	0	PASS	PASS	PASS	PASS	0
13RFP215870.las	0	PASS	PASS	PASS	PASS	0
13RFP215885.las	0	PASS	PASS	PASS	PASS	0
13RFP215900.las	0	PASS	PASS	PASS	PASS	0
13RFP215915.las	0	PASS	PASS	PASS	PASS	0
13RFP215930.las	0	PASS	PASS	PASS	PASS	0
13RFP215945.las	0	PASS	PASS	PASS	PASS	0
13RFP215960.las	0	PASS	PASS	PASS	PASS	0
13RFP215975.las	0	PASS	PASS	PASS	PASS	0
13RFP215990.las	0	PASS	PASS	PASS	PASS	0
13RFP230000.las	0	PASS	PASS	PASS	PASS	0
13RFP230015.las	0	PASS	PASS	PASS	PASS	0
13RFP230030.las	0	PASS	PASS	PASS	PASS	0
13RFP230045.las	0	PASS	PASS	PASS	PASS	0
13RFP230060.las	0	PASS	PASS	PASS	PASS	0
13RFP230075.las	0	PASS	PASS	PASS	PASS	0
13RFP230090.las	0	PASS	PASS	PASS	PASS	0
13RFP230105.las	0	PASS	PASS	PASS	PASS	0
13RFP230120.las	0	PASS	PASS	PASS	PASS	0
13RFP230135.las	0	PASS	PASS	PASS	PASS	0
13RFP230150.las	0	PASS	PASS	PASS	PASS	0
13RFP230165.las	0	PASS	PASS	PASS	PASS	0
13RFP230180.las	0	PASS	PASS	PASS	PASS	0
13RFP230195.las	0	PASS	PASS	PASS	PASS	0
13RFP230210.las	0	PASS	PASS	PASS	PASS	0
13RFP230225.las	0	PASS	PASS	PASS	PASS	0
13RFP230240.las	0	PASS	PASS	PASS	PASS	0
13RFP230255.las	0	PASS	PASS	PASS	PASS	0
13RFP230270.las	0	PASS	PASS	PASS	PASS	0
13RFP230285.las	0	PASS	PASS	PASS	PASS	0
13RFP230300.las	0	PASS	PASS	PASS	PASS	0
13RFP230315.las	0	PASS	PASS	PASS	PASS	0
13RFP230330.las	0	PASS	PASS	PASS	PASS	0
13RFP230345.las	0	PASS	PASS	PASS	PASS	0
13RFP230360.las	0	PASS	PASS	PASS	PASS	0
13RFP230375.las	0	PASS	PASS	PASS	PASS	0
13RFP230390.las	0	PASS	PASS	PASS	PASS	0
13RFP230405.las	0	PASS	PASS	PASS	PASS	0
13RFP230420.las	0	PASS	PASS	PASS	PASS	0
13RFP230435.las	0	PASS	PASS	PASS	PASS	0
13RFP230450.las	0	PASS	PASS	PASS	PASS	0

DPH-1.2 Report on ASPRS LAS File Format (Tiled Data) - File Integrity - continued

File	Number of Points Outside Extent	Offset To Point Data	Offset To EVLR	Number Of Points	Number of Points by Return	Number of Duplicate Points
13RFP230465.las	0	PASS	PASS	PASS	PASS	0
13RFP230480.las	0	PASS	PASS	PASS	PASS	0
13RFP230495.las	0	PASS	PASS	PASS	PASS	0
13RFP230510.las	0	PASS	PASS	PASS	PASS	0
13RFP230525.las	0	PASS	PASS	PASS	PASS	0
13RFP230540.las	0	PASS	PASS	PASS	PASS	0
13RFP230555.las	0	PASS	PASS	PASS	PASS	0
13RFP230570.las	0	PASS	PASS	PASS	PASS	0
13RFP230585.las	0	PASS	PASS	PASS	PASS	0
13RFP230600.las	0	PASS	PASS	PASS	PASS	0
13RFP230615.las	0	PASS	PASS	PASS	PASS	0
13RFP230630.las	0	PASS	PASS	PASS	PASS	0
13RFP230645.las	0	PASS	PASS	PASS	PASS	0
13RFP230660.las	0	PASS	PASS	PASS	PASS	0
13RFP230675.las	0	PASS	PASS	PASS	PASS	0
13RFP230690.las	0	PASS	PASS	PASS	PASS	0
13RFP230705.las	0	PASS	PASS	PASS	PASS	0
13RFP230720.las	0	PASS	PASS	PASS	PASS	0
13RFP230735.las	0	PASS	PASS	PASS	PASS	0
13RFP230750.las	0	PASS	PASS	PASS	PASS	0
13RFP230765.las	0	PASS	PASS	PASS	PASS	0
13RFP230780.las	0	PASS	PASS	PASS	PASS	0
13RFP230795.las	0	PASS	PASS	PASS	PASS	0
13RFP230810.las	0	PASS	PASS	PASS	PASS	0
13RFP230825.las	0	PASS	PASS	PASS	PASS	0
13RFP230840.las	0	PASS	PASS	PASS	PASS	0
13RFP230855.las	0	PASS	PASS	PASS	PASS	0
13RFP230870.las	0	PASS	PASS	PASS	PASS	0
13RFP230885.las	0	PASS	PASS	PASS	PASS	0
13RFP230900.las	0	PASS	PASS	PASS	PASS	0
13RFP230915.las	0	PASS	PASS	PASS	PASS	0
13RFP230930.las	0	PASS	PASS	PASS	PASS	0
13RFP230945.las	0	PASS	PASS	PASS	PASS	0
13RFP230960.las	0	PASS	PASS	PASS	PASS	0
13RFP230975.las	0	PASS	PASS	PASS	PASS	0
13RFP230990.las	0	PASS	PASS	PASS	PASS	0
13RFP245000.las	0	PASS	PASS	PASS	PASS	0
13RFP245015.las	0	PASS	PASS	PASS	PASS	0
13RFP245030.las	0	PASS	PASS	PASS	PASS	0
13RFP245045.las	0	PASS	PASS	PASS	PASS	0
13RFP245060.las	0	PASS	PASS	PASS	PASS	0
13RFP245075.las	0	PASS	PASS	PASS	PASS	0
13RFP245090.las	0	PASS	PASS	PASS	PASS	0
13RFP245105.las	0	PASS	PASS	PASS	PASS	0
13RFP245120.las	0	PASS	PASS	PASS	PASS	0
13RFP245135.las	0	PASS	PASS	PASS	PASS	0
13RFP245150.las	0	PASS	PASS	PASS	PASS	0
13RFP245165.las	0	PASS	PASS	PASS	PASS	0
13RFP245180.las	0	PASS	PASS	PASS	PASS	0

DPH-1.2 Report on ASPRS LAS File Format (Tiled Data) - File Integrity - continued

File	Number of Points Outside Extent	Offset To Point Data	Offset To EVLR	Number Of Points	Number of Points by Return	Number of Duplicate Points
13RFP245195.las	0	PASS	PASS	PASS	PASS	0
13RFP245210.las	0	PASS	PASS	PASS	PASS	0
13RFP245225.las	0	PASS	PASS	PASS	PASS	0
13RFP245240.las	0	PASS	PASS	PASS	PASS	0
13RFP245255.las	0	PASS	PASS	PASS	PASS	0
13RFP245270.las	0	PASS	PASS	PASS	PASS	0
13RFP245285.las	0	PASS	PASS	PASS	PASS	0
13RFP245300.las	0	PASS	PASS	PASS	PASS	0
13RFP245315.las	0	PASS	PASS	PASS	PASS	0
13RFP245330.las	0	PASS	PASS	PASS	PASS	0
13RFP245345.las	0	PASS	PASS	PASS	PASS	0
13RFP245360.las	0	PASS	PASS	PASS	PASS	0
13RFP245375.las	0	PASS	PASS	PASS	PASS	0
13RFP245390.las	0	PASS	PASS	PASS	PASS	0
13RFP245405.las	0	PASS	PASS	PASS	PASS	0
13RFP245420.las	0	PASS	PASS	PASS	PASS	0
13RFP245435.las	0	PASS	PASS	PASS	PASS	0
13RFP245450.las	0	PASS	PASS	PASS	PASS	0
13RFP245465.las	0	PASS	PASS	PASS	PASS	0
13RFP245480.las	0	PASS	PASS	PASS	PASS	0
13RFP245495.las	0	PASS	PASS	PASS	PASS	0
13RFP245510.las	0	PASS	PASS	PASS	PASS	0
13RFP245525.las	0	PASS	PASS	PASS	PASS	0
13RFP245540.las	0	PASS	PASS	PASS	PASS	0
13RFP245555.las	0	PASS	PASS	PASS	PASS	0
13RFP245570.las	0	PASS	PASS	PASS	PASS	0
13RFP245585.las	0	PASS	PASS	PASS	PASS	0
13RFP245600.las	0	PASS	PASS	PASS	PASS	0
13RFP245615.las	0	PASS	PASS	PASS	PASS	0
13RFP245630.las	0	PASS	PASS	PASS	PASS	0
13RFP245645.las	0	PASS	PASS	PASS	PASS	0
13RFP245660.las	0	PASS	PASS	PASS	PASS	0
13RFP245675.las	0	PASS	PASS	PASS	PASS	0
13RFP245690.las	0	PASS	PASS	PASS	PASS	0
13RFP245705.las	0	PASS	PASS	PASS	PASS	0
13RFP245720.las	0	PASS	PASS	PASS	PASS	0
13RFP245735.las	0	PASS	PASS	PASS	PASS	0
13RFP245750.las	0	PASS	PASS	PASS	PASS	0
13RFP245765.las	0	PASS	PASS	PASS	PASS	0
13RFP245780.las	0	PASS	PASS	PASS	PASS	0
13RFP245795.las	0	PASS	PASS	PASS	PASS	0
13RFP245810.las	0	PASS	PASS	PASS	PASS	0
13RFP245825.las	0	PASS	PASS	PASS	PASS	0
13RFP245840.las	0	PASS	PASS	PASS	PASS	0
13RFP245855.las	0	PASS	PASS	PASS	PASS	0
13RFP245870.las	0	PASS	PASS	PASS	PASS	0
13RFP245885.las	0	PASS	PASS	PASS	PASS	0
13RFP245900.las	0	PASS	PASS	PASS	PASS	0
13RFP245915.las	0	PASS	PASS	PASS	PASS	0

DPH-1.2 Report on ASPRS LAS File Format (Tiled Data) - File Integrity - continued

File	Number of Points Outside Extent	Offset To Point Data	Offset To EVLR	Number Of Points	Number of Points by Return	Number of Duplicate Points
13RFP245930.las	0	PASS	PASS	PASS	PASS	0
13RFP245945.las	0	PASS	PASS	PASS	PASS	0
13RFP245960.las	0	PASS	PASS	PASS	PASS	0
13RFP245975.las	0	PASS	PASS	PASS	PASS	0
13RFP245990.las	0	PASS	PASS	PASS	PASS	0
13RFP260000.las	0	PASS	PASS	PASS	PASS	0
13RFP260015.las	0	PASS	PASS	PASS	PASS	0
13RFP260030.las	0	PASS	PASS	PASS	PASS	0
13RFP260045.las	0	PASS	PASS	PASS	PASS	0
13RFP260060.las	0	PASS	PASS	PASS	PASS	0
13RFP260075.las	0	PASS	PASS	PASS	PASS	0
13RFP260090.las	0	PASS	PASS	PASS	PASS	0
13RFP260105.las	0	PASS	PASS	PASS	PASS	0
13RFP260120.las	0	PASS	PASS	PASS	PASS	0
13RFP260135.las	0	PASS	PASS	PASS	PASS	0
13RFP260150.las	0	PASS	PASS	PASS	PASS	0
13RFP260165.las	0	PASS	PASS	PASS	PASS	0
13RFP260180.las	0	PASS	PASS	PASS	PASS	0
13RFP260195.las	0	PASS	PASS	PASS	PASS	0
13RFP260210.las	0	PASS	PASS	PASS	PASS	0
13RFP260225.las	0	PASS	PASS	PASS	PASS	0
13RFP260240.las	0	PASS	PASS	PASS	PASS	0
13RFP260255.las	0	PASS	PASS	PASS	PASS	0
13RFP260270.las	0	PASS	PASS	PASS	PASS	0
13RFP260285.las	0	PASS	PASS	PASS	PASS	0
13RFP260300.las	0	PASS	PASS	PASS	PASS	0
13RFP260315.las	0	PASS	PASS	PASS	PASS	0
13RFP260330.las	0	PASS	PASS	PASS	PASS	0
13RFP260345.las	0	PASS	PASS	PASS	PASS	0
13RFP260360.las	0	PASS	PASS	PASS	PASS	0
13RFP260375.las	0	PASS	PASS	PASS	PASS	0
13RFP260390.las	0	PASS	PASS	PASS	PASS	0
13RFP260405.las	0	PASS	PASS	PASS	PASS	0
13RFP260420.las	0	PASS	PASS	PASS	PASS	0
13RFP260435.las	0	PASS	PASS	PASS	PASS	0
13RFP260450.las	0	PASS	PASS	PASS	PASS	0
13RFP260465.las	0	PASS	PASS	PASS	PASS	0
13RFP260480.las	0	PASS	PASS	PASS	PASS	0
13RFP260495.las	0	PASS	PASS	PASS	PASS	0
13RFP260510.las	0	PASS	PASS	PASS	PASS	0
13RFP260525.las	0	PASS	PASS	PASS	PASS	0
13RFP260540.las	0	PASS	PASS	PASS	PASS	0
13RFP260555.las	0	PASS	PASS	PASS	PASS	0
13RFP260570.las	0	PASS	PASS	PASS	PASS	0
13RFP260585.las	0	PASS	PASS	PASS	PASS	0
13RFP260600.las	0	PASS	PASS	PASS	PASS	0
13RFP260615.las	0	PASS	PASS	PASS	PASS	0
13RFP260630.las	0	PASS	PASS	PASS	PASS	0
13RFP260645.las	0	PASS	PASS	PASS	PASS	0

DPH-1.2 Report on ASPRS LAS File Format (Tiled Data) - File Integrity - continued

File	Number of Points Outside Extent	Offset To Point Data	Offset To EVLR	Number Of Points	Number of Points by Return	Number of Duplicate Points
13RFP260660.las	0	PASS	PASS	PASS	PASS	0
13RFP260675.las	0	PASS	PASS	PASS	PASS	0
13RFP260690.las	0	PASS	PASS	PASS	PASS	0
13RFP260705.las	0	PASS	PASS	PASS	PASS	0
13RFP260720.las	0	PASS	PASS	PASS	PASS	0
13RFP260735.las	0	PASS	PASS	PASS	PASS	0
13RFP260750.las	0	PASS	PASS	PASS	PASS	0
13RFP260765.las	0	PASS	PASS	PASS	PASS	0
13RFP260780.las	0	PASS	PASS	PASS	PASS	0
13RFP260795.las	0	PASS	PASS	PASS	PASS	0
13RFP260810.las	0	PASS	PASS	PASS	PASS	0
13RFP260825.las	0	PASS	PASS	PASS	PASS	0
13RFP260840.las	0	PASS	PASS	PASS	PASS	0
13RFP260855.las	0	PASS	PASS	PASS	PASS	0
13RFP260870.las	0	PASS	PASS	PASS	PASS	0
13RFP260885.las	0	PASS	PASS	PASS	PASS	0
13RFP260900.las	0	PASS	PASS	PASS	PASS	0
13RFP260915.las	0	PASS	PASS	PASS	PASS	0
13RFP260930.las	0	PASS	PASS	PASS	PASS	0
13RFP260945.las	0	PASS	PASS	PASS	PASS	0
13RFP260960.las	0	PASS	PASS	PASS	PASS	0
13RFP260975.las	0	PASS	PASS	PASS	PASS	0
13RFP260990.las	0	PASS	PASS	PASS	PASS	0
13RFP275000.las	0	PASS	PASS	PASS	PASS	0
13RFP275015.las	0	PASS	PASS	PASS	PASS	0
13RFP275030.las	0	PASS	PASS	PASS	PASS	0
13RFP275045.las	0	PASS	PASS	PASS	PASS	0
13RFP275060.las	0	PASS	PASS	PASS	PASS	0
13RFP275075.las	0	PASS	PASS	PASS	PASS	0
13RFP275090.las	0	PASS	PASS	PASS	PASS	0
13RFP275105.las	0	PASS	PASS	PASS	PASS	0
13RFP275120.las	0	PASS	PASS	PASS	PASS	0
13RFP275135.las	0	PASS	PASS	PASS	PASS	0
13RFP275150.las	0	PASS	PASS	PASS	PASS	0
13RFP275165.las	0	PASS	PASS	PASS	PASS	0
13RFP275180.las	0	PASS	PASS	PASS	PASS	0
13RFP275195.las	0	PASS	PASS	PASS	PASS	0
13RFP275210.las	0	PASS	PASS	PASS	PASS	0
13RFP275225.las	0	PASS	PASS	PASS	PASS	0
13RFP275240.las	0	PASS	PASS	PASS	PASS	0
13RFP275255.las	0	PASS	PASS	PASS	PASS	0
13RFP275270.las	0	PASS	PASS	PASS	PASS	0
13RFP275285.las	0	PASS	PASS	PASS	PASS	0
13RFP275300.las	0	PASS	PASS	PASS	PASS	0
13RFP275315.las	0	PASS	PASS	PASS	PASS	0
13RFP275330.las	0	PASS	PASS	PASS	PASS	0
13RFP275345.las	0	PASS	PASS	PASS	PASS	0
13RFP275360.las	0	PASS	PASS	PASS	PASS	0
13RFP275375.las	0	PASS	PASS	PASS	PASS	0

DPH-1.2 Report on ASPRS LAS File Format (Tiled Data) - File Integrity - continued

File	Number of Points Outside Extent	Offset To Point Data	Offset To EVLR	Number Of Points	Number of Points by Return	Number of Duplicate Points
13RFP275390.las	0	PASS	PASS	PASS	PASS	0
13RFP275405.las	0	PASS	PASS	PASS	PASS	0
13RFP275420.las	0	PASS	PASS	PASS	PASS	0
13RFP275435.las	0	PASS	PASS	PASS	PASS	0
13RFP275450.las	0	PASS	PASS	PASS	PASS	0
13RFP275465.las	0	PASS	PASS	PASS	PASS	0
13RFP275480.las	0	PASS	PASS	PASS	PASS	0
13RFP275495.las	0	PASS	PASS	PASS	PASS	0
13RFP275510.las	0	PASS	PASS	PASS	PASS	0
13RFP275525.las	0	PASS	PASS	PASS	PASS	0
13RFP275540.las	0	PASS	PASS	PASS	PASS	0
13RFP275555.las	0	PASS	PASS	PASS	PASS	0
13RFP275570.las	0	PASS	PASS	PASS	PASS	0
13RFP275585.las	0	PASS	PASS	PASS	PASS	0
13RFP275600.las	0	PASS	PASS	PASS	PASS	0
13RFP275615.las	0	PASS	PASS	PASS	PASS	0
13RFP275630.las	0	PASS	PASS	PASS	PASS	0
13RFP275645.las	0	PASS	PASS	PASS	PASS	0
13RFP275660.las	0	PASS	PASS	PASS	PASS	0
13RFP275675.las	0	PASS	PASS	PASS	PASS	0
13RFP275690.las	0	PASS	PASS	PASS	PASS	0
13RFP275705.las	0	PASS	PASS	PASS	PASS	0
13RFP275720.las	0	PASS	PASS	PASS	PASS	0
13RFP275735.las	0	PASS	PASS	PASS	PASS	0
13RFP275750.las	0	PASS	PASS	PASS	PASS	0
13RFP275765.las	0	PASS	PASS	PASS	PASS	0
13RFP275780.las	0	PASS	PASS	PASS	PASS	0
13RFP275795.las	0	PASS	PASS	PASS	PASS	0
13RFP275810.las	0	PASS	PASS	PASS	PASS	0
13RFP275825.las	0	PASS	PASS	PASS	PASS	0
13RFP275840.las	0	PASS	PASS	PASS	PASS	0
13RFP275855.las	0	PASS	PASS	PASS	PASS	0
13RFP275870.las	0	PASS	PASS	PASS	PASS	0
13RFP275885.las	0	PASS	PASS	PASS	PASS	0
13RFP275900.las	0	PASS	PASS	PASS	PASS	0
13RFP275915.las	0	PASS	PASS	PASS	PASS	0
13RFP275930.las	0	PASS	PASS	PASS	PASS	0
13RFP275945.las	0	PASS	PASS	PASS	PASS	0
13RFP275960.las	0	PASS	PASS	PASS	PASS	0
13RFP275975.las	0	PASS	PASS	PASS	PASS	0
13RFP275990.las	0	PASS	PASS	PASS	PASS	0
13RFP290000.las	0	PASS	PASS	PASS	PASS	0
13RFP290015.las	0	PASS	PASS	PASS	PASS	0
13RFP290030.las	0	PASS	PASS	PASS	PASS	0
13RFP290045.las	0	PASS	PASS	PASS	PASS	0
13RFP290060.las	0	PASS	PASS	PASS	PASS	0
13RFP290075.las	0	PASS	PASS	PASS	PASS	0
13RFP290090.las	0	PASS	PASS	PASS	PASS	0
13RFP290105.las	0	PASS	PASS	PASS	PASS	0

DPH-1.2 Report on ASPRS LAS File Format (Tiled Data) - File Integrity - continued

File	Number of Points Outside Extent	Offset To Point Data	Offset To EVLR	Number Of Points	Number of Points by Return	Number of Duplicate Points
13RFP290120.las	0	PASS	PASS	PASS	PASS	0
13RFP290135.las	0	PASS	PASS	PASS	PASS	0
13RFP290150.las	0	PASS	PASS	PASS	PASS	0
13RFP290165.las	0	PASS	PASS	PASS	PASS	0
13RFP290180.las	0	PASS	PASS	PASS	PASS	0
13RFP290195.las	0	PASS	PASS	PASS	PASS	0
13RFP290210.las	0	PASS	PASS	PASS	PASS	0
13RFP290225.las	0	PASS	PASS	PASS	PASS	0
13RFP290240.las	0	PASS	PASS	PASS	PASS	0
13RFP290255.las	0	PASS	PASS	PASS	PASS	0
13RFP290270.las	0	PASS	PASS	PASS	PASS	0
13RFP290285.las	0	PASS	PASS	PASS	PASS	0
13RFP290300.las	0	PASS	PASS	PASS	PASS	0
13RFP290315.las	0	PASS	PASS	PASS	PASS	0
13RFP290330.las	0	PASS	PASS	PASS	PASS	0
13RFP290345.las	0	PASS	PASS	PASS	PASS	0
13RFP290360.las	0	PASS	PASS	PASS	PASS	0
13RFP290375.las	0	PASS	PASS	PASS	PASS	0
13RFP290390.las	0	PASS	PASS	PASS	PASS	0
13RFP290405.las	0	PASS	PASS	PASS	PASS	0
13RFP290420.las	0	PASS	PASS	PASS	PASS	0
13RFP290435.las	0	PASS	PASS	PASS	PASS	0
13RFP290450.las	0	PASS	PASS	PASS	PASS	0
13RFP290465.las	0	PASS	PASS	PASS	PASS	0
13RFP290480.las	0	PASS	PASS	PASS	PASS	0
13RFP290495.las	0	PASS	PASS	PASS	PASS	0
13RFP290510.las	0	PASS	PASS	PASS	PASS	0
13RFP290525.las	0	PASS	PASS	PASS	PASS	0
13RFP290540.las	0	PASS	PASS	PASS	PASS	0
13RFP290555.las	0	PASS	PASS	PASS	PASS	0
13RFP290570.las	0	PASS	PASS	PASS	PASS	0
13RFP290585.las	0	PASS	PASS	PASS	PASS	0
13RFP290600.las	0	PASS	PASS	PASS	PASS	0
13RFP290615.las	0	PASS	PASS	PASS	PASS	0
13RFP290630.las	0	PASS	PASS	PASS	PASS	0
13RFP290645.las	0	PASS	PASS	PASS	PASS	0
13RFP290660.las	0	PASS	PASS	PASS	PASS	0
13RFP290675.las	0	PASS	PASS	PASS	PASS	0
13RFP290690.las	0	PASS	PASS	PASS	PASS	0
13RFP290705.las	0	PASS	PASS	PASS	PASS	0
13RFP290720.las	0	PASS	PASS	PASS	PASS	0
13RFP290735.las	0	PASS	PASS	PASS	PASS	0
13RFP290750.las	0	PASS	PASS	PASS	PASS	0
13RFP290765.las	0	PASS	PASS	PASS	PASS	0
13RFP290780.las	0	PASS	PASS	PASS	PASS	0
13RFP290795.las	0	PASS	PASS	PASS	PASS	0
13RFP290810.las	0	PASS	PASS	PASS	PASS	0
13RFP290825.las	0	PASS	PASS	PASS	PASS	0
13RFP290840.las	0	PASS	PASS	PASS	PASS	0

DPH-1.2 Report on ASPRS LAS File Format (Tiled Data) - File Integrity - continued

File	Number of Points Outside Extent	Offset To Point Data	Offset To EVLR	Number Of Points	Number of Points by Return	Number of Duplicate Points
13RFP290855.las	0	PASS	PASS	PASS	PASS	0
13RFP290870.las	0	PASS	PASS	PASS	PASS	0
13RFP290885.las	0	PASS	PASS	PASS	PASS	0
13RFP290900.las	0	PASS	PASS	PASS	PASS	0
13RFP290915.las	0	PASS	PASS	PASS	PASS	0
13RFP290930.las	0	PASS	PASS	PASS	PASS	0
13RFP290945.las	0	PASS	PASS	PASS	PASS	0
13RFP290960.las	0	PASS	PASS	PASS	PASS	0
13RFP290975.las	0	PASS	PASS	PASS	PASS	0
13RFP290990.las	0	PASS	PASS	PASS	PASS	0
13RFP305000.las	0	PASS	PASS	PASS	PASS	0
13RFP305015.las	0	PASS	PASS	PASS	PASS	0
13RFP305030.las	0	PASS	PASS	PASS	PASS	0
13RFP305045.las	0	PASS	PASS	PASS	PASS	0
13RFP305060.las	0	PASS	PASS	PASS	PASS	0
13RFP305075.las	0	PASS	PASS	PASS	PASS	0
13RFP305090.las	0	PASS	PASS	PASS	PASS	0
13RFP305105.las	0	PASS	PASS	PASS	PASS	0
13RFP305120.las	0	PASS	PASS	PASS	PASS	0
13RFP305135.las	0	PASS	PASS	PASS	PASS	0
13RFP305150.las	0	PASS	PASS	PASS	PASS	0
13RFP305165.las	0	PASS	PASS	PASS	PASS	0
13RFP305180.las	0	PASS	PASS	PASS	PASS	0
13RFP305195.las	0	PASS	PASS	PASS	PASS	0
13RFP305210.las	0	PASS	PASS	PASS	PASS	0
13RFP305225.las	0	PASS	PASS	PASS	PASS	0
13RFP305240.las	0	PASS	PASS	PASS	PASS	0
13RFP305255.las	0	PASS	PASS	PASS	PASS	0
13RFP305270.las	0	PASS	PASS	PASS	PASS	0
13RFP305285.las	0	PASS	PASS	PASS	PASS	0
13RFP305300.las	0	PASS	PASS	PASS	PASS	0
13RFP305315.las	0	PASS	PASS	PASS	PASS	0
13RFP305330.las	0	PASS	PASS	PASS	PASS	0
13RFP305345.las	0	PASS	PASS	PASS	PASS	0
13RFP305360.las	0	PASS	PASS	PASS	PASS	0
13RFP305375.las	0	PASS	PASS	PASS	PASS	0
13RFP305390.las	0	PASS	PASS	PASS	PASS	0
13RFP305405.las	0	PASS	PASS	PASS	PASS	0
13RFP305420.las	0	PASS	PASS	PASS	PASS	0
13RFP305435.las	0	PASS	PASS	PASS	PASS	0
13RFP305450.las	0	PASS	PASS	PASS	PASS	0
13RFP305465.las	0	PASS	PASS	PASS	PASS	0
13RFP305480.las	0	PASS	PASS	PASS	PASS	0
13RFP305495.las	0	PASS	PASS	PASS	PASS	0
13RFP305510.las	0	PASS	PASS	PASS	PASS	0
13RFP305525.las	0	PASS	PASS	PASS	PASS	0
13RFP305540.las	0	PASS	PASS	PASS	PASS	0
13RFP305555.las	0	PASS	PASS	PASS	PASS	0
13RFP305570.las	0	PASS	PASS	PASS	PASS	0

DPH-1.2 Report on ASPRS LAS File Format (Tiled Data) - File Integrity - continued

File	Number of Points Outside Extent	Offset To Point Data	Offset To EVLR	Number Of Points	Number of Points by Return	Number of Duplicate Points
13RFP305585.las	0	PASS	PASS	PASS	PASS	0
13RFP305600.las	0	PASS	PASS	PASS	PASS	0
13RFP305615.las	0	PASS	PASS	PASS	PASS	0
13RFP305630.las	0	PASS	PASS	PASS	PASS	0
13RFP305645.las	0	PASS	PASS	PASS	PASS	0
13RFP305660.las	0	PASS	PASS	PASS	PASS	0
13RFP305675.las	0	PASS	PASS	PASS	PASS	0
13RFP305690.las	0	PASS	PASS	PASS	PASS	0
13RFP305705.las	0	PASS	PASS	PASS	PASS	0
13RFP305720.las	0	PASS	PASS	PASS	PASS	0
13RFP305735.las	0	PASS	PASS	PASS	PASS	0
13RFP305750.las	0	PASS	PASS	PASS	PASS	0
13RFP305765.las	0	PASS	PASS	PASS	PASS	0
13RFP305780.las	0	PASS	PASS	PASS	PASS	0
13RFP305795.las	0	PASS	PASS	PASS	PASS	0
13RFP305810.las	0	PASS	PASS	PASS	PASS	0
13RFP305825.las	0	PASS	PASS	PASS	PASS	0
13RFP305840.las	0	PASS	PASS	PASS	PASS	0
13RFP305855.las	0	PASS	PASS	PASS	PASS	0
13RFP305870.las	0	PASS	PASS	PASS	PASS	0
13RFP305885.las	0	PASS	PASS	PASS	PASS	0
13RFP305900.las	0	PASS	PASS	PASS	PASS	0
13RFP305915.las	0	PASS	PASS	PASS	PASS	0
13RFP305930.las	0	PASS	PASS	PASS	PASS	0
13RFP305945.las	0	PASS	PASS	PASS	PASS	0
13RFP305960.las	0	PASS	PASS	PASS	PASS	0
13RFP305975.las	0	PASS	PASS	PASS	PASS	0
13RFP305990.las	0	PASS	PASS	PASS	PASS	0
13RFP320000.las	0	PASS	PASS	PASS	PASS	0
13RFP320015.las	0	PASS	PASS	PASS	PASS	0
13RFP320030.las	0	PASS	PASS	PASS	PASS	0
13RFP320045.las	0	PASS	PASS	PASS	PASS	0
13RFP320060.las	0	PASS	PASS	PASS	PASS	0
13RFP320075.las	0	PASS	PASS	PASS	PASS	0
13RFP320090.las	0	PASS	PASS	PASS	PASS	0
13RFP320105.las	0	PASS	PASS	PASS	PASS	0
13RFP320120.las	0	PASS	PASS	PASS	PASS	0
13RFP320135.las	0	PASS	PASS	PASS	PASS	0
13RFP320150.las	0	PASS	PASS	PASS	PASS	0
13RFP320165.las	0	PASS	PASS	PASS	PASS	0
13RFP320180.las	0	PASS	PASS	PASS	PASS	0
13RFP320195.las	0	PASS	PASS	PASS	PASS	0
13RFP320210.las	0	PASS	PASS	PASS	PASS	0
13RFP320225.las	0	PASS	PASS	PASS	PASS	0
13RFP320240.las	0	PASS	PASS	PASS	PASS	0
13RFP320255.las	0	PASS	PASS	PASS	PASS	0
13RFP320270.las	0	PASS	PASS	PASS	PASS	0
13RFP320285.las	0	PASS	PASS	PASS	PASS	0
13RFP320300.las	0	PASS	PASS	PASS	PASS	0

DPH-1.2 Report on ASPRS LAS File Format (Tiled Data) - File Integrity - continued

File	Number of Points Outside Extent	Offset To Point Data	Offset To EVLR	Number Of Points	Number of Points by Return	Number of Duplicate Points
13RFP320315.las	0	PASS	PASS	PASS	PASS	0
13RFP320330.las	0	PASS	PASS	PASS	PASS	0
13RFP320345.las	0	PASS	PASS	PASS	PASS	0
13RFP320360.las	0	PASS	PASS	PASS	PASS	0
13RFP320375.las	0	PASS	PASS	PASS	PASS	0
13RFP320390.las	0	PASS	PASS	PASS	PASS	0
13RFP320405.las	0	PASS	PASS	PASS	PASS	0
13RFP320420.las	0	PASS	PASS	PASS	PASS	0
13RFP320435.las	0	PASS	PASS	PASS	PASS	0
13RFP320450.las	0	PASS	PASS	PASS	PASS	0
13RFP320465.las	0	PASS	PASS	PASS	PASS	0
13RFP320480.las	0	PASS	PASS	PASS	PASS	0
13RFP320495.las	0	PASS	PASS	PASS	PASS	0
13RFP320510.las	0	PASS	PASS	PASS	PASS	0
13RFP320525.las	0	PASS	PASS	PASS	PASS	0
13RFP320540.las	0	PASS	PASS	PASS	PASS	0
13RFP320555.las	0	PASS	PASS	PASS	PASS	0
13RFP320570.las	0	PASS	PASS	PASS	PASS	0
13RFP320585.las	0	PASS	PASS	PASS	PASS	0
13RFP320600.las	0	PASS	PASS	PASS	PASS	0
13RFP320615.las	0	PASS	PASS	PASS	PASS	0
13RFP320630.las	0	PASS	PASS	PASS	PASS	0
13RFP320645.las	0	PASS	PASS	PASS	PASS	0
13RFP320660.las	0	PASS	PASS	PASS	PASS	0
13RFP320675.las	0	PASS	PASS	PASS	PASS	0
13RFP320690.las	0	PASS	PASS	PASS	PASS	0
13RFP320705.las	0	PASS	PASS	PASS	PASS	0
13RFP320720.las	0	PASS	PASS	PASS	PASS	0
13RFP320735.las	0	PASS	PASS	PASS	PASS	0
13RFP320750.las	0	PASS	PASS	PASS	PASS	0
13RFP320765.las	0	PASS	PASS	PASS	PASS	0
13RFP320780.las	0	PASS	PASS	PASS	PASS	0
13RFP320795.las	0	PASS	PASS	PASS	PASS	0
13RFP320810.las	0	PASS	PASS	PASS	PASS	0
13RFP320825.las	0	PASS	PASS	PASS	PASS	0
13RFP320840.las	0	PASS	PASS	PASS	PASS	0
13RFP320855.las	0	PASS	PASS	PASS	PASS	0
13RFP320870.las	0	PASS	PASS	PASS	PASS	0
13RFP320885.las	0	PASS	PASS	PASS	PASS	0
13RFP320900.las	0	PASS	PASS	PASS	PASS	0
13RFP320915.las	0	PASS	PASS	PASS	PASS	0
13RFP320930.las	0	PASS	PASS	PASS	PASS	0
13RFP320945.las	0	PASS	PASS	PASS	PASS	0
13RFP320960.las	0	PASS	PASS	PASS	PASS	0
13RFP320975.las	0	PASS	PASS	PASS	PASS	0
13RFP320990.las	0	PASS	PASS	PASS	PASS	0
13RFP335000.las	0	PASS	PASS	PASS	PASS	0
13RFP335015.las	0	PASS	PASS	PASS	PASS	0
13RFP335030.las	0	PASS	PASS	PASS	PASS	0

DPH-1.2 Report on ASPRS LAS File Format (Tiled Data) - File Integrity - continued

File	Number of Points Outside Extent	Offset To Point Data	Offset To EVLR	Number Of Points	Number of Points by Return	Number of Duplicate Points
13RFP335045.las	0	PASS	PASS	PASS	PASS	0
13RFP335060.las	0	PASS	PASS	PASS	PASS	0
13RFP335075.las	0	PASS	PASS	PASS	PASS	0
13RFP335090.las	0	PASS	PASS	PASS	PASS	0
13RFP335105.las	0	PASS	PASS	PASS	PASS	0
13RFP335120.las	0	PASS	PASS	PASS	PASS	0
13RFP335135.las	0	PASS	PASS	PASS	PASS	0
13RFP335150.las	0	PASS	PASS	PASS	PASS	0
13RFP335165.las	0	PASS	PASS	PASS	PASS	0
13RFP335180.las	0	PASS	PASS	PASS	PASS	0
13RFP335195.las	0	PASS	PASS	PASS	PASS	0
13RFP335210.las	0	PASS	PASS	PASS	PASS	0
13RFP335225.las	0	PASS	PASS	PASS	PASS	0
13RFP335240.las	0	PASS	PASS	PASS	PASS	0
13RFP335255.las	0	PASS	PASS	PASS	PASS	0
13RFP335270.las	0	PASS	PASS	PASS	PASS	0
13RFP335285.las	0	PASS	PASS	PASS	PASS	0
13RFP335300.las	0	PASS	PASS	PASS	PASS	0
13RFP335315.las	0	PASS	PASS	PASS	PASS	0
13RFP335330.las	0	PASS	PASS	PASS	PASS	0
13RFP335345.las	0	PASS	PASS	PASS	PASS	0
13RFP335360.las	0	PASS	PASS	PASS	PASS	0
13RFP335375.las	0	PASS	PASS	PASS	PASS	0
13RFP335390.las	0	PASS	PASS	PASS	PASS	0
13RFP335405.las	0	PASS	PASS	PASS	PASS	0
13RFP335420.las	0	PASS	PASS	PASS	PASS	0
13RFP335435.las	0	PASS	PASS	PASS	PASS	0
13RFP335450.las	0	PASS	PASS	PASS	PASS	0
13RFP335465.las	0	PASS	PASS	PASS	PASS	0
13RFP335480.las	0	PASS	PASS	PASS	PASS	0
13RFP335495.las	0	PASS	PASS	PASS	PASS	0
13RFP335510.las	0	PASS	PASS	PASS	PASS	0
13RFP335525.las	0	PASS	PASS	PASS	PASS	0
13RFP335540.las	0	PASS	PASS	PASS	PASS	0
13RFP335555.las	0	PASS	PASS	PASS	PASS	0
13RFP335570.las	0	PASS	PASS	PASS	PASS	0
13RFP335585.las	0	PASS	PASS	PASS	PASS	0
13RFP335600.las	0	PASS	PASS	PASS	PASS	0
13RFP335615.las	0	PASS	PASS	PASS	PASS	0
13RFP335630.las	0	PASS	PASS	PASS	PASS	0
13RFP335645.las	0	PASS	PASS	PASS	PASS	0
13RFP335660.las	0	PASS	PASS	PASS	PASS	0
13RFP335675.las	0	PASS	PASS	PASS	PASS	0
13RFP335690.las	0	PASS	PASS	PASS	PASS	0
13RFP335705.las	0	PASS	PASS	PASS	PASS	0
13RFP335720.las	0	PASS	PASS	PASS	PASS	0
13RFP335735.las	0	PASS	PASS	PASS	PASS	0
13RFP335750.las	0	PASS	PASS	PASS	PASS	0
13RFP335765.las	0	PASS	PASS	PASS	PASS	0

DPH-1.2 Report on ASPRS LAS File Format (Tiled Data) - File Integrity - continued

File	Number of Points Outside Extent	Offset To Point Data	Offset To EVLR	Number Of Points	Number of Points by Return	Number of Duplicate Points
13RFP335780.las	0	PASS	PASS	PASS	PASS	0
13RFP335795.las	0	PASS	PASS	PASS	PASS	0
13RFP335810.las	0	PASS	PASS	PASS	PASS	0
13RFP335825.las	0	PASS	PASS	PASS	PASS	0
13RFP335840.las	0	PASS	PASS	PASS	PASS	0
13RFP335855.las	0	PASS	PASS	PASS	PASS	0
13RFP335870.las	0	PASS	PASS	PASS	PASS	0
13RFP335885.las	0	PASS	PASS	PASS	PASS	0
13RFP335900.las	0	PASS	PASS	PASS	PASS	0
13RFP335915.las	0	PASS	PASS	PASS	PASS	0
13RFP335930.las	0	PASS	PASS	PASS	PASS	0
13RFP335945.las	0	PASS	PASS	PASS	PASS	0
13RFP335960.las	0	PASS	PASS	PASS	PASS	0
13RFP335975.las	0	PASS	PASS	PASS	PASS	0
13RFP335990.las	0	PASS	PASS	PASS	PASS	0
13RFP350000.las	0	PASS	PASS	PASS	PASS	0
13RFP350015.las	0	PASS	PASS	PASS	PASS	0
13RFP350030.las	0	PASS	PASS	PASS	PASS	0
13RFP350045.las	0	PASS	PASS	PASS	PASS	0
13RFP350060.las	0	PASS	PASS	PASS	PASS	0
13RFP350075.las	0	PASS	PASS	PASS	PASS	0
13RFP350090.las	0	PASS	PASS	PASS	PASS	0
13RFP350105.las	0	PASS	PASS	PASS	PASS	0
13RFP350120.las	0	PASS	PASS	PASS	PASS	0
13RFP350135.las	0	PASS	PASS	PASS	PASS	0
13RFP350150.las	0	PASS	PASS	PASS	PASS	0
13RFP350165.las	0	PASS	PASS	PASS	PASS	0
13RFP350180.las	0	PASS	PASS	PASS	PASS	0
13RFP350195.las	0	PASS	PASS	PASS	PASS	0
13RFP350210.las	0	PASS	PASS	PASS	PASS	0
13RFP350225.las	0	PASS	PASS	PASS	PASS	0
13RFP350240.las	0	PASS	PASS	PASS	PASS	0
13RFP350255.las	0	PASS	PASS	PASS	PASS	0
13RFP350270.las	0	PASS	PASS	PASS	PASS	0
13RFP350285.las	0	PASS	PASS	PASS	PASS	0
13RFP350300.las	0	PASS	PASS	PASS	PASS	0
13RFP350315.las	0	PASS	PASS	PASS	PASS	0
13RFP350330.las	0	PASS	PASS	PASS	PASS	0
13RFP350345.las	0	PASS	PASS	PASS	PASS	0
13RFP350360.las	0	PASS	PASS	PASS	PASS	0
13RFP350375.las	0	PASS	PASS	PASS	PASS	0
13RFP350390.las	0	PASS	PASS	PASS	PASS	0
13RFP350405.las	0	PASS	PASS	PASS	PASS	0
13RFP350420.las	0	PASS	PASS	PASS	PASS	0
13RFP350435.las	0	PASS	PASS	PASS	PASS	0
13RFP350450.las	0	PASS	PASS	PASS	PASS	0
13RFP350465.las	0	PASS	PASS	PASS	PASS	0
13RFP350480.las	0	PASS	PASS	PASS	PASS	0
13RFP350495.las	0	PASS	PASS	PASS	PASS	0

DPH-1.2 Report on ASPRS LAS File Format (Tiled Data) - File Integrity - continued

File	Number of Points Outside Extent	Offset To Point Data	Offset To EVLR	Number Of Points	Number of Points by Return	Number of Duplicate Points
13RFP350510.las	0	PASS	PASS	PASS	PASS	0
13RFP350525.las	0	PASS	PASS	PASS	PASS	0
13RFP350540.las	0	PASS	PASS	PASS	PASS	0
13RFP350555.las	0	PASS	PASS	PASS	PASS	0
13RFP350570.las	0	PASS	PASS	PASS	PASS	0
13RFP350585.las	0	PASS	PASS	PASS	PASS	0
13RFP350600.las	0	PASS	PASS	PASS	PASS	0
13RFP350615.las	0	PASS	PASS	PASS	PASS	0
13RFP350630.las	0	PASS	PASS	PASS	PASS	0
13RFP350645.las	0	PASS	PASS	PASS	PASS	0
13RFP350660.las	0	PASS	PASS	PASS	PASS	0
13RFP350675.las	0	PASS	PASS	PASS	PASS	0
13RFP350690.las	0	PASS	PASS	PASS	PASS	0
13RFP350705.las	0	PASS	PASS	PASS	PASS	0
13RFP350720.las	0	PASS	PASS	PASS	PASS	0
13RFP350735.las	0	PASS	PASS	PASS	PASS	0
13RFP350750.las	0	PASS	PASS	PASS	PASS	0
13RFP350765.las	0	PASS	PASS	PASS	PASS	0
13RFP350780.las	0	PASS	PASS	PASS	PASS	0
13RFP350795.las	0	PASS	PASS	PASS	PASS	0
13RFP350810.las	0	PASS	PASS	PASS	PASS	0
13RFP350825.las	0	PASS	PASS	PASS	PASS	0
13RFP350840.las	0	PASS	PASS	PASS	PASS	0
13RFP350855.las	0	PASS	PASS	PASS	PASS	0
13RFP350870.las	0	PASS	PASS	PASS	PASS	0
13RFP350885.las	0	PASS	PASS	PASS	PASS	0
13RFP350900.las	0	PASS	PASS	PASS	PASS	0
13RFP350915.las	0	PASS	PASS	PASS	PASS	0
13RFP350930.las	0	PASS	PASS	PASS	PASS	0
13RFP350945.las	0	PASS	PASS	PASS	PASS	0
13RFP350960.las	0	PASS	PASS	PASS	PASS	0
13RFP350975.las	0	PASS	PASS	PASS	PASS	0
13RFP350990.las	0	PASS	PASS	PASS	PASS	0
13RFP365000.las	0	PASS	PASS	PASS	PASS	0
13RFP365015.las	0	PASS	PASS	PASS	PASS	0
13RFP365030.las	0	PASS	PASS	PASS	PASS	0
13RFP365045.las	0	PASS	PASS	PASS	PASS	0
13RFP365060.las	0	PASS	PASS	PASS	PASS	0
13RFP365075.las	0	PASS	PASS	PASS	PASS	0
13RFP365090.las	0	PASS	PASS	PASS	PASS	0
13RFP365105.las	0	PASS	PASS	PASS	PASS	0
13RFP365120.las	0	PASS	PASS	PASS	PASS	0
13RFP365135.las	0	PASS	PASS	PASS	PASS	0
13RFP365150.las	0	PASS	PASS	PASS	PASS	0
13RFP365165.las	0	PASS	PASS	PASS	PASS	0
13RFP365180.las	0	PASS	PASS	PASS	PASS	0
13RFP365195.las	0	PASS	PASS	PASS	PASS	0
13RFP365210.las	0	PASS	PASS	PASS	PASS	0
13RFP365225.las	0	PASS	PASS	PASS	PASS	0

DPH-1.2 Report on ASPRS LAS File Format (Tiled Data) - File Integrity - continued

File	Number of Points Outside Extent	Offset To Point Data	Offset To EVLR	Number Of Points	Number of Points by Return	Number of Duplicate Points
13RFP365240.las	0	PASS	PASS	PASS	PASS	0
13RFP365255.las	0	PASS	PASS	PASS	PASS	0
13RFP365270.las	0	PASS	PASS	PASS	PASS	0
13RFP365285.las	0	PASS	PASS	PASS	PASS	0
13RFP365300.las	0	PASS	PASS	PASS	PASS	0
13RFP365315.las	0	PASS	PASS	PASS	PASS	0
13RFP365330.las	0	PASS	PASS	PASS	PASS	0
13RFP365345.las	0	PASS	PASS	PASS	PASS	0
13RFP365360.las	0	PASS	PASS	PASS	PASS	0
13RFP365375.las	0	PASS	PASS	PASS	PASS	0
13RFP365390.las	0	PASS	PASS	PASS	PASS	0
13RFP365405.las	0	PASS	PASS	PASS	PASS	0
13RFP365420.las	0	PASS	PASS	PASS	PASS	0
13RFP365435.las	0	PASS	PASS	PASS	PASS	0
13RFP365450.las	0	PASS	PASS	PASS	PASS	0
13RFP365465.las	0	PASS	PASS	PASS	PASS	0
13RFP365480.las	0	PASS	PASS	PASS	PASS	0
13RFP365495.las	0	PASS	PASS	PASS	PASS	0
13RFP365510.las	0	PASS	PASS	PASS	PASS	0
13RFP365525.las	0	PASS	PASS	PASS	PASS	0
13RFP365540.las	0	PASS	PASS	PASS	PASS	0
13RFP365555.las	0	PASS	PASS	PASS	PASS	0
13RFP365570.las	0	PASS	PASS	PASS	PASS	0
13RFP365585.las	0	PASS	PASS	PASS	PASS	0
13RFP365600.las	0	PASS	PASS	PASS	PASS	0
13RFP365615.las	0	PASS	PASS	PASS	PASS	0
13RFP365630.las	0	PASS	PASS	PASS	PASS	0
13RFP365645.las	0	PASS	PASS	PASS	PASS	0
13RFP365660.las	0	PASS	PASS	PASS	PASS	0
13RFP365675.las	0	PASS	PASS	PASS	PASS	0
13RFP365690.las	0	PASS	PASS	PASS	PASS	0
13RFP365705.las	0	PASS	PASS	PASS	PASS	0
13RFP365720.las	0	PASS	PASS	PASS	PASS	0
13RFP365735.las	0	PASS	PASS	PASS	PASS	0
13RFP365750.las	0	PASS	PASS	PASS	PASS	0
13RFP365765.las	0	PASS	PASS	PASS	PASS	0
13RFP365780.las	0	PASS	PASS	PASS	PASS	0
13RFP365795.las	0	PASS	PASS	PASS	PASS	0
13RFP365810.las	0	PASS	PASS	PASS	PASS	0
13RFP365825.las	0	PASS	PASS	PASS	PASS	0
13RFP365840.las	0	PASS	PASS	PASS	PASS	0
13RFP365855.las	0	PASS	PASS	PASS	PASS	0
13RFP365870.las	0	PASS	PASS	PASS	PASS	0
13RFP365885.las	0	PASS	PASS	PASS	PASS	0
13RFP365900.las	0	PASS	PASS	PASS	PASS	0
13RFP365915.las	0	PASS	PASS	PASS	PASS	0
13RFP365930.las	0	PASS	PASS	PASS	PASS	0
13RFP365945.las	0	PASS	PASS	PASS	PASS	0
13RFP365960.las	0	PASS	PASS	PASS	PASS	0

DPH-1.2 Report on ASPRS LAS File Format (Tiled Data) - File Integrity - continued

File	Number of Points Outside Extent	Offset To Point Data	Offset To EVLR	Number Of Points	Number of Points by Return	Number of Duplicate Points
13RFP365975.las	0	PASS	PASS	PASS	PASS	0
13RFP365990.las	0	PASS	PASS	PASS	PASS	0
13RFP380000.las	0	PASS	PASS	PASS	PASS	0
13RFP380015.las	0	PASS	PASS	PASS	PASS	0
13RFP380030.las	0	PASS	PASS	PASS	PASS	0
13RFP380045.las	0	PASS	PASS	PASS	PASS	0
13RFP380060.las	0	PASS	PASS	PASS	PASS	0
13RFP380075.las	0	PASS	PASS	PASS	PASS	0
13RFP380090.las	0	PASS	PASS	PASS	PASS	0
13RFP380105.las	0	PASS	PASS	PASS	PASS	0
13RFP380120.las	0	PASS	PASS	PASS	PASS	0
13RFP380135.las	0	PASS	PASS	PASS	PASS	0
13RFP380150.las	0	PASS	PASS	PASS	PASS	0
13RFP380165.las	0	PASS	PASS	PASS	PASS	0
13RFP380180.las	0	PASS	PASS	PASS	PASS	0
13RFP380195.las	0	PASS	PASS	PASS	PASS	0
13RFP380210.las	0	PASS	PASS	PASS	PASS	0
13RFP380225.las	0	PASS	PASS	PASS	PASS	0
13RFP380240.las	0	PASS	PASS	PASS	PASS	0
13RFP380255.las	0	PASS	PASS	PASS	PASS	0
13RFP380270.las	0	PASS	PASS	PASS	PASS	0
13RFP380285.las	0	PASS	PASS	PASS	PASS	0
13RFP380300.las	0	PASS	PASS	PASS	PASS	0
13RFP380315.las	0	PASS	PASS	PASS	PASS	0
13RFP380330.las	0	PASS	PASS	PASS	PASS	0
13RFP380345.las	0	PASS	PASS	PASS	PASS	0
13RFP380360.las	0	PASS	PASS	PASS	PASS	0
13RFP380375.las	0	PASS	PASS	PASS	PASS	0
13RFP380390.las	0	PASS	PASS	PASS	PASS	0
13RFP380405.las	0	PASS	PASS	PASS	PASS	0
13RFP380420.las	0	PASS	PASS	PASS	PASS	0
13RFP380435.las	0	PASS	PASS	PASS	PASS	0
13RFP380450.las	0	PASS	PASS	PASS	PASS	0
13RFP380465.las	0	PASS	PASS	PASS	PASS	0
13RFP380480.las	0	PASS	PASS	PASS	PASS	0
13RFP380495.las	0	PASS	PASS	PASS	PASS	0
13RFP380510.las	0	PASS	PASS	PASS	PASS	0
13RFP380525.las	0	PASS	PASS	PASS	PASS	0
13RFP380540.las	0	PASS	PASS	PASS	PASS	0
13RFP380555.las	0	PASS	PASS	PASS	PASS	0
13RFP380570.las	0	PASS	PASS	PASS	PASS	0
13RFP380585.las	0	PASS	PASS	PASS	PASS	0
13RFP380600.las	0	PASS	PASS	PASS	PASS	0
13RFP380615.las	0	PASS	PASS	PASS	PASS	0
13RFP380630.las	0	PASS	PASS	PASS	PASS	0
13RFP380645.las	0	PASS	PASS	PASS	PASS	0
13RFP380660.las	0	PASS	PASS	PASS	PASS	0
13RFP380675.las	0	PASS	PASS	PASS	PASS	0
13RFP380690.las	0	PASS	PASS	PASS	PASS	0

DPH-1.2 Report on ASPRS LAS File Format (Tiled Data) - File Integrity - continued

File	Number of Points Outside Extent	Offset To Point Data	Offset To EVLR	Number Of Points	Number of Points by Return	Number of Duplicate Points
13RFP380705.las	0	PASS	PASS	PASS	PASS	0
13RFP380720.las	0	PASS	PASS	PASS	PASS	0
13RFP380735.las	0	PASS	PASS	PASS	PASS	0
13RFP380750.las	0	PASS	PASS	PASS	PASS	0
13RFP380765.las	0	PASS	PASS	PASS	PASS	0
13RFP380780.las	0	PASS	PASS	PASS	PASS	0
13RFP380795.las	0	PASS	PASS	PASS	PASS	0
13RFP380810.las	0	PASS	PASS	PASS	PASS	0
13RFP380825.las	0	PASS	PASS	PASS	PASS	0
13RFP380840.las	0	PASS	PASS	PASS	PASS	0
13RFP380855.las	0	PASS	PASS	PASS	PASS	0
13RFP380870.las	0	PASS	PASS	PASS	PASS	0
13RFP380885.las	0	PASS	PASS	PASS	PASS	0
13RFP380900.las	0	PASS	PASS	PASS	PASS	0
13RFP380915.las	0	PASS	PASS	PASS	PASS	0
13RFP380930.las	0	PASS	PASS	PASS	PASS	0
13RFP380945.las	0	PASS	PASS	PASS	PASS	0
13RFP380960.las	0	PASS	PASS	PASS	PASS	0
13RFP380975.las	0	PASS	PASS	PASS	PASS	0
13RFP380990.las	0	PASS	PASS	PASS	PASS	0
13RFP395000.las	0	PASS	PASS	PASS	PASS	0
13RFP395015.las	0	PASS	PASS	PASS	PASS	0
13RFP395030.las	0	PASS	PASS	PASS	PASS	0
13RFP395045.las	0	PASS	PASS	PASS	PASS	0
13RFP395060.las	0	PASS	PASS	PASS	PASS	0
13RFP395075.las	0	PASS	PASS	PASS	PASS	0
13RFP395090.las	0	PASS	PASS	PASS	PASS	0
13RFP395105.las	0	PASS	PASS	PASS	PASS	0
13RFP395120.las	0	PASS	PASS	PASS	PASS	0
13RFP395135.las	0	PASS	PASS	PASS	PASS	0
13RFP395150.las	0	PASS	PASS	PASS	PASS	0
13RFP395165.las	0	PASS	PASS	PASS	PASS	0
13RFP395180.las	0	PASS	PASS	PASS	PASS	0
13RFP395195.las	0	PASS	PASS	PASS	PASS	0
13RFP395210.las	0	PASS	PASS	PASS	PASS	0
13RFP395225.las	0	PASS	PASS	PASS	PASS	0
13RFP395240.las	0	PASS	PASS	PASS	PASS	0
13RFP395255.las	0	PASS	PASS	PASS	PASS	0
13RFP395270.las	0	PASS	PASS	PASS	PASS	0
13RFP395285.las	0	PASS	PASS	PASS	PASS	0
13RFP395300.las	0	PASS	PASS	PASS	PASS	0
13RFP395315.las	0	PASS	PASS	PASS	PASS	0
13RFP395330.las	0	PASS	PASS	PASS	PASS	0
13RFP395345.las	0	PASS	PASS	PASS	PASS	0
13RFP395360.las	0	PASS	PASS	PASS	PASS	0
13RFP395375.las	0	PASS	PASS	PASS	PASS	0
13RFP395390.las	0	PASS	PASS	PASS	PASS	0
13RFP395405.las	0	PASS	PASS	PASS	PASS	0
13RFP395420.las	0	PASS	PASS	PASS	PASS	0

DPH-1.2 Report on ASPRS LAS File Format (Tiled Data) - File Integrity - continued

File	Number of Points Outside Extent	Offset To Point Data	Offset To EVLR	Number Of Points	Number of Points by Return	Number of Duplicate Points
13RFP395435.las	0	PASS	PASS	PASS	PASS	0
13RFP395450.las	0	PASS	PASS	PASS	PASS	0
13RFP395465.las	0	PASS	PASS	PASS	PASS	0
13RFP395480.las	0	PASS	PASS	PASS	PASS	0
13RFP395495.las	0	PASS	PASS	PASS	PASS	0
13RFP395510.las	0	PASS	PASS	PASS	PASS	0
13RFP395525.las	0	PASS	PASS	PASS	PASS	0
13RFP395540.las	0	PASS	PASS	PASS	PASS	0
13RFP395555.las	0	PASS	PASS	PASS	PASS	0
13RFP395570.las	0	PASS	PASS	PASS	PASS	0
13RFP395585.las	0	PASS	PASS	PASS	PASS	0
13RFP395600.las	0	PASS	PASS	PASS	PASS	0
13RFP395615.las	0	PASS	PASS	PASS	PASS	0
13RFP395630.las	0	PASS	PASS	PASS	PASS	0
13RFP395645.las	0	PASS	PASS	PASS	PASS	0
13RFP395660.las	0	PASS	PASS	PASS	PASS	0
13RFP395675.las	0	PASS	PASS	PASS	PASS	0
13RFP395690.las	0	PASS	PASS	PASS	PASS	0
13RFP395705.las	0	PASS	PASS	PASS	PASS	0
13RFP395720.las	0	PASS	PASS	PASS	PASS	0
13RFP395735.las	0	PASS	PASS	PASS	PASS	0
13RFP395750.las	0	PASS	PASS	PASS	PASS	0
13RFP395765.las	0	PASS	PASS	PASS	PASS	0
13RFP395780.las	0	PASS	PASS	PASS	PASS	0
13RFP395795.las	0	PASS	PASS	PASS	PASS	0
13RFP395810.las	0	PASS	PASS	PASS	PASS	0
13RFP395825.las	0	PASS	PASS	PASS	PASS	0
13RFP395840.las	0	PASS	PASS	PASS	PASS	0
13RFP395855.las	0	PASS	PASS	PASS	PASS	0
13RFP395870.las	0	PASS	PASS	PASS	PASS	0
13RFP395885.las	0	PASS	PASS	PASS	PASS	0
13RFP395900.las	0	PASS	PASS	PASS	PASS	0
13RFP395915.las	0	PASS	PASS	PASS	PASS	0
13RFP395930.las	0	PASS	PASS	PASS	PASS	0
13RFP395945.las	0	PASS	PASS	PASS	PASS	0
13RFP395960.las	0	PASS	PASS	PASS	PASS	0
13RFP395975.las	0	PASS	PASS	PASS	PASS	0
13RFP395990.las	0	PASS	PASS	PASS	PASS	0
13RFP410000.las	0	PASS	PASS	PASS	PASS	0
13RFP410015.las	0	PASS	PASS	PASS	PASS	0
13RFP410030.las	0	PASS	PASS	PASS	PASS	0
13RFP410045.las	0	PASS	PASS	PASS	PASS	0
13RFP410060.las	0	PASS	PASS	PASS	PASS	0
13RFP410075.las	0	PASS	PASS	PASS	PASS	0
13RFP410090.las	0	PASS	PASS	PASS	PASS	0
13RFP410105.las	0	PASS	PASS	PASS	PASS	0
13RFP410120.las	0	PASS	PASS	PASS	PASS	0
13RFP410135.las	0	PASS	PASS	PASS	PASS	0
13RFP410150.las	0	PASS	PASS	PASS	PASS	0

DPH-1.2 Report on ASPRS LAS File Format (Tiled Data) - File Integrity - continued

File	Number of Points Outside Extent	Offset To Point Data	Offset To EVLR	Number Of Points	Number of Points by Return	Number of Duplicate Points
13RFP410165.las	0	PASS	PASS	PASS	PASS	0
13RFP410180.las	0	PASS	PASS	PASS	PASS	0
13RFP410195.las	0	PASS	PASS	PASS	PASS	0
13RFP410210.las	0	PASS	PASS	PASS	PASS	0
13RFP410225.las	0	PASS	PASS	PASS	PASS	0
13RFP410240.las	0	PASS	PASS	PASS	PASS	0
13RFP410255.las	0	PASS	PASS	PASS	PASS	0
13RFP410270.las	0	PASS	PASS	PASS	PASS	0
13RFP410285.las	0	PASS	PASS	PASS	PASS	0
13RFP410300.las	0	PASS	PASS	PASS	PASS	0
13RFP410315.las	0	PASS	PASS	PASS	PASS	0
13RFP410330.las	0	PASS	PASS	PASS	PASS	0
13RFP410345.las	0	PASS	PASS	PASS	PASS	0
13RFP410360.las	0	PASS	PASS	PASS	PASS	0
13RFP410375.las	0	PASS	PASS	PASS	PASS	0
13RFP410390.las	0	PASS	PASS	PASS	PASS	0
13RFP410405.las	0	PASS	PASS	PASS	PASS	0
13RFP410420.las	0	PASS	PASS	PASS	PASS	0
13RFP410435.las	0	PASS	PASS	PASS	PASS	0
13RFP410450.las	0	PASS	PASS	PASS	PASS	0
13RFP410465.las	0	PASS	PASS	PASS	PASS	0
13RFP410480.las	0	PASS	PASS	PASS	PASS	0
13RFP410495.las	0	PASS	PASS	PASS	PASS	0
13RFP410510.las	0	PASS	PASS	PASS	PASS	0
13RFP410525.las	0	PASS	PASS	PASS	PASS	0
13RFP410540.las	0	PASS	PASS	PASS	PASS	0
13RFP410555.las	0	PASS	PASS	PASS	PASS	0
13RFP410570.las	0	PASS	PASS	PASS	PASS	0
13RFP410585.las	0	PASS	PASS	PASS	PASS	0
13RFP410600.las	0	PASS	PASS	PASS	PASS	0
13RFP410615.las	0	PASS	PASS	PASS	PASS	0
13RFP410630.las	0	PASS	PASS	PASS	PASS	0
13RFP410645.las	0	PASS	PASS	PASS	PASS	0
13RFP410660.las	0	PASS	PASS	PASS	PASS	0
13RFP410675.las	0	PASS	PASS	PASS	PASS	0
13RFP410690.las	0	PASS	PASS	PASS	PASS	0
13RFP410705.las	0	PASS	PASS	PASS	PASS	0
13RFP410720.las	0	PASS	PASS	PASS	PASS	0
13RFP410735.las	0	PASS	PASS	PASS	PASS	0
13RFP410750.las	0	PASS	PASS	PASS	PASS	0
13RFP410765.las	0	PASS	PASS	PASS	PASS	0
13RFP410780.las	0	PASS	PASS	PASS	PASS	0
13RFP410795.las	0	PASS	PASS	PASS	PASS	0
13RFP410810.las	0	PASS	PASS	PASS	PASS	0
13RFP410825.las	0	PASS	PASS	PASS	PASS	0
13RFP410840.las	0	PASS	PASS	PASS	PASS	0
13RFP410855.las	0	PASS	PASS	PASS	PASS	0
13RFP410870.las	0	PASS	PASS	PASS	PASS	0
13RFP410885.las	0	PASS	PASS	PASS	PASS	0

DPH-1.2 Report on ASPRS LAS File Format (Tiled Data) - File Integrity - continued

File	Number of Points Outside Extent	Offset To Point Data	Offset To EVLR	Number Of Points	Number of Points by Return	Number of Duplicate Points
13RFP410900.las	0	PASS	PASS	PASS	PASS	0
13RFP410915.las	0	PASS	PASS	PASS	PASS	0
13RFP410930.las	0	PASS	PASS	PASS	PASS	0
13RFP410945.las	0	PASS	PASS	PASS	PASS	0
13RFP410960.las	0	PASS	PASS	PASS	PASS	0
13RFP410975.las	0	PASS	PASS	PASS	PASS	0
13RFP410990.las	0	PASS	PASS	PASS	PASS	0
13RFP425000.las	0	PASS	PASS	PASS	PASS	0
13RFP425015.las	0	PASS	PASS	PASS	PASS	0
13RFP425030.las	0	PASS	PASS	PASS	PASS	0
13RFP425045.las	0	PASS	PASS	PASS	PASS	0
13RFP425060.las	0	PASS	PASS	PASS	PASS	0
13RFP425075.las	0	PASS	PASS	PASS	PASS	0
13RFP425090.las	0	PASS	PASS	PASS	PASS	0
13RFP425105.las	0	PASS	PASS	PASS	PASS	0
13RFP425120.las	0	PASS	PASS	PASS	PASS	0
13RFP425135.las	0	PASS	PASS	PASS	PASS	0
13RFP425150.las	0	PASS	PASS	PASS	PASS	0
13RFP425165.las	0	PASS	PASS	PASS	PASS	0
13RFP425180.las	0	PASS	PASS	PASS	PASS	0
13RFP425195.las	0	PASS	PASS	PASS	PASS	0
13RFP425210.las	0	PASS	PASS	PASS	PASS	0
13RFP425225.las	0	PASS	PASS	PASS	PASS	0
13RFP425240.las	0	PASS	PASS	PASS	PASS	0
13RFP425255.las	0	PASS	PASS	PASS	PASS	0
13RFP425270.las	0	PASS	PASS	PASS	PASS	0
13RFP425285.las	0	PASS	PASS	PASS	PASS	0
13RFP425300.las	0	PASS	PASS	PASS	PASS	0
13RFP425315.las	0	PASS	PASS	PASS	PASS	0
13RFP425330.las	0	PASS	PASS	PASS	PASS	0
13RFP425345.las	0	PASS	PASS	PASS	PASS	0
13RFP425360.las	0	PASS	PASS	PASS	PASS	0
13RFP425375.las	0	PASS	PASS	PASS	PASS	0
13RFP425390.las	0	PASS	PASS	PASS	PASS	0
13RFP425405.las	0	PASS	PASS	PASS	PASS	0
13RFP425420.las	0	PASS	PASS	PASS	PASS	0
13RFP425435.las	0	PASS	PASS	PASS	PASS	0
13RFP425450.las	0	PASS	PASS	PASS	PASS	0
13RFP425465.las	0	PASS	PASS	PASS	PASS	0
13RFP425480.las	0	PASS	PASS	PASS	PASS	0
13RFP425495.las	0	PASS	PASS	PASS	PASS	0
13RFP425510.las	0	PASS	PASS	PASS	PASS	0
13RFP425525.las	0	PASS	PASS	PASS	PASS	0
13RFP425540.las	0	PASS	PASS	PASS	PASS	0
13RFP425555.las	0	PASS	PASS	PASS	PASS	0
13RFP425570.las	0	PASS	PASS	PASS	PASS	0
13RFP425585.las	0	PASS	PASS	PASS	PASS	0
13RFP425600.las	0	PASS	PASS	PASS	PASS	0
13RFP425615.las	0	PASS	PASS	PASS	PASS	0

DPH-1.2 Report on ASPRS LAS File Format (Tiled Data) - File Integrity - continued

File	Number of Points Outside Extent	Offset To Point Data	Offset To EVLR	Number Of Points	Number of Points by Return	Number of Duplicate Points
13RFP425630.las	0	PASS	PASS	PASS	PASS	0
13RFP425645.las	0	PASS	PASS	PASS	PASS	0
13RFP425660.las	0	PASS	PASS	PASS	PASS	0
13RFP425675.las	0	PASS	PASS	PASS	PASS	0
13RFP425690.las	0	PASS	PASS	PASS	PASS	0
13RFP425705.las	0	PASS	PASS	PASS	PASS	0
13RFP425720.las	0	PASS	PASS	PASS	PASS	0
13RFP425735.las	0	PASS	PASS	PASS	PASS	0
13RFP425750.las	0	PASS	PASS	PASS	PASS	0
13RFP425765.las	0	PASS	PASS	PASS	PASS	0
13RFP425780.las	0	PASS	PASS	PASS	PASS	0
13RFP425795.las	0	PASS	PASS	PASS	PASS	0
13RFP425810.las	0	PASS	PASS	PASS	PASS	0
13RFP425825.las	0	PASS	PASS	PASS	PASS	0
13RFP425840.las	0	PASS	PASS	PASS	PASS	0
13RFP425855.las	0	PASS	PASS	PASS	PASS	0
13RFP425870.las	0	PASS	PASS	PASS	PASS	0
13RFP425885.las	0	PASS	PASS	PASS	PASS	0
13RFP425900.las	0	PASS	PASS	PASS	PASS	0
13RFP425915.las	0	PASS	PASS	PASS	PASS	0
13RFP425930.las	0	PASS	PASS	PASS	PASS	0
13RFP425945.las	0	PASS	PASS	PASS	PASS	0
13RFP425960.las	0	PASS	PASS	PASS	PASS	0
13RFP425975.las	0	PASS	PASS	PASS	PASS	0
13RFP425990.las	0	PASS	PASS	PASS	PASS	0
13RFP440000.las	0	PASS	PASS	PASS	PASS	0
13RFP440015.las	0	PASS	PASS	PASS	PASS	0
13RFP440030.las	0	PASS	PASS	PASS	PASS	0
13RFP440045.las	0	PASS	PASS	PASS	PASS	0
13RFP440060.las	0	PASS	PASS	PASS	PASS	0
13RFP440075.las	0	PASS	PASS	PASS	PASS	0
13RFP440090.las	0	PASS	PASS	PASS	PASS	0
13RFP440105.las	0	PASS	PASS	PASS	PASS	0
13RFP440120.las	0	PASS	PASS	PASS	PASS	0
13RFP440135.las	0	PASS	PASS	PASS	PASS	0
13RFP440150.las	0	PASS	PASS	PASS	PASS	0
13RFP440165.las	0	PASS	PASS	PASS	PASS	0
13RFP440180.las	0	PASS	PASS	PASS	PASS	0
13RFP440195.las	0	PASS	PASS	PASS	PASS	0
13RFP440210.las	0	PASS	PASS	PASS	PASS	0
13RFP440225.las	0	PASS	PASS	PASS	PASS	0
13RFP440240.las	0	PASS	PASS	PASS	PASS	0
13RFP440255.las	0	PASS	PASS	PASS	PASS	0
13RFP440270.las	0	PASS	PASS	PASS	PASS	0
13RFP440285.las	0	PASS	PASS	PASS	PASS	0
13RFP440300.las	0	PASS	PASS	PASS	PASS	0
13RFP440315.las	0	PASS	PASS	PASS	PASS	0
13RFP440330.las	0	PASS	PASS	PASS	PASS	0
13RFP440345.las	0	PASS	PASS	PASS	PASS	0

DPH-1.2 Report on ASPRS LAS File Format (Tiled Data) - File Integrity - continued

File	Number of Points Outside Extent	Offset To Point Data	Offset To EVLR	Number Of Points	Number of Points by Return	Number of Duplicate Points
13RFP440360.las	0	PASS	PASS	PASS	PASS	0
13RFP440375.las	0	PASS	PASS	PASS	PASS	0
13RFP440390.las	0	PASS	PASS	PASS	PASS	0
13RFP440405.las	0	PASS	PASS	PASS	PASS	0
13RFP440420.las	0	PASS	PASS	PASS	PASS	0
13RFP440435.las	0	PASS	PASS	PASS	PASS	0
13RFP440450.las	0	PASS	PASS	PASS	PASS	0
13RFP440465.las	0	PASS	PASS	PASS	PASS	0
13RFP440480.las	0	PASS	PASS	PASS	PASS	0
13RFP440495.las	0	PASS	PASS	PASS	PASS	0
13RFP440510.las	0	PASS	PASS	PASS	PASS	0
13RFP440525.las	0	PASS	PASS	PASS	PASS	0
13RFP440540.las	0	PASS	PASS	PASS	PASS	0
13RFP440555.las	0	PASS	PASS	PASS	PASS	0
13RFP440570.las	0	PASS	PASS	PASS	PASS	0
13RFP440585.las	0	PASS	PASS	PASS	PASS	0
13RFP440600.las	0	PASS	PASS	PASS	PASS	0
13RFP440615.las	0	PASS	PASS	PASS	PASS	0
13RFP440630.las	0	PASS	PASS	PASS	PASS	0
13RFP440645.las	0	PASS	PASS	PASS	PASS	0
13RFP440660.las	0	PASS	PASS	PASS	PASS	0
13RFP440675.las	0	PASS	PASS	PASS	PASS	0
13RFP440690.las	0	PASS	PASS	PASS	PASS	0
13RFP440705.las	0	PASS	PASS	PASS	PASS	0
13RFP440720.las	0	PASS	PASS	PASS	PASS	0
13RFP440735.las	0	PASS	PASS	PASS	PASS	0
13RFP440750.las	0	PASS	PASS	PASS	PASS	0
13RFP440765.las	0	PASS	PASS	PASS	PASS	0
13RFP440780.las	0	PASS	PASS	PASS	PASS	0
13RFP440795.las	0	PASS	PASS	PASS	PASS	0
13RFP440810.las	0	PASS	PASS	PASS	PASS	0
13RFP440825.las	0	PASS	PASS	PASS	PASS	0
13RFP440840.las	0	PASS	PASS	PASS	PASS	0
13RFP440855.las	0	PASS	PASS	PASS	PASS	0
13RFP440870.las	0	PASS	PASS	PASS	PASS	0
13RFP440885.las	0	PASS	PASS	PASS	PASS	0
13RFP440900.las	0	PASS	PASS	PASS	PASS	0
13RFP440915.las	0	PASS	PASS	PASS	PASS	0
13RFP440930.las	0	PASS	PASS	PASS	PASS	0
13RFP440945.las	0	PASS	PASS	PASS	PASS	0
13RFP440960.las	0	PASS	PASS	PASS	PASS	0
13RFP440975.las	0	PASS	PASS	PASS	PASS	0
13RFP440990.las	0	PASS	PASS	PASS	PASS	0
13RFP455000.las	0	PASS	PASS	PASS	PASS	0
13RFP455015.las	0	PASS	PASS	PASS	PASS	0
13RFP455030.las	0	PASS	PASS	PASS	PASS	0
13RFP455045.las	0	PASS	PASS	PASS	PASS	0
13RFP455060.las	0	PASS	PASS	PASS	PASS	0
13RFP455075.las	0	PASS	PASS	PASS	PASS	0

DPH-1.2 Report on ASPRS LAS File Format (Tiled Data) - File Integrity - continued

File	Number of Points Outside Extent	Offset To Point Data	Offset To EVLR	Number Of Points	Number of Points by Return	Number of Duplicate Points
13RFP455090.las	0	PASS	PASS	PASS	PASS	0
13RFP455105.las	0	PASS	PASS	PASS	PASS	0
13RFP455120.las	0	PASS	PASS	PASS	PASS	0
13RFP455135.las	0	PASS	PASS	PASS	PASS	0
13RFP455150.las	0	PASS	PASS	PASS	PASS	0
13RFP455165.las	0	PASS	PASS	PASS	PASS	0
13RFP455180.las	0	PASS	PASS	PASS	PASS	0
13RFP455195.las	0	PASS	PASS	PASS	PASS	0
13RFP455210.las	0	PASS	PASS	PASS	PASS	0
13RFP455225.las	0	PASS	PASS	PASS	PASS	0
13RFP455240.las	0	PASS	PASS	PASS	PASS	0
13RFP455255.las	0	PASS	PASS	PASS	PASS	0
13RFP455270.las	0	PASS	PASS	PASS	PASS	0
13RFP455285.las	0	PASS	PASS	PASS	PASS	0
13RFP455300.las	0	PASS	PASS	PASS	PASS	0
13RFP455315.las	0	PASS	PASS	PASS	PASS	0
13RFP455330.las	0	PASS	PASS	PASS	PASS	0
13RFP455345.las	0	PASS	PASS	PASS	PASS	0
13RFP455360.las	0	PASS	PASS	PASS	PASS	0
13RFP455375.las	0	PASS	PASS	PASS	PASS	0
13RFP455390.las	0	PASS	PASS	PASS	PASS	0
13RFP455405.las	0	PASS	PASS	PASS	PASS	0
13RFP455420.las	0	PASS	PASS	PASS	PASS	0
13RFP455435.las	0	PASS	PASS	PASS	PASS	0
13RFP455450.las	0	PASS	PASS	PASS	PASS	0
13RFP455465.las	0	PASS	PASS	PASS	PASS	0
13RFP455480.las	0	PASS	PASS	PASS	PASS	0
13RFP455495.las	0	PASS	PASS	PASS	PASS	0
13RFP455510.las	0	PASS	PASS	PASS	PASS	0
13RFP455525.las	0	PASS	PASS	PASS	PASS	0
13RFP455540.las	0	PASS	PASS	PASS	PASS	0
13RFP455555.las	0	PASS	PASS	PASS	PASS	0
13RFP455570.las	0	PASS	PASS	PASS	PASS	0
13RFP455585.las	0	PASS	PASS	PASS	PASS	0
13RFP455600.las	0	PASS	PASS	PASS	PASS	0
13RFP455615.las	0	PASS	PASS	PASS	PASS	0
13RFP455630.las	0	PASS	PASS	PASS	PASS	0
13RFP455645.las	0	PASS	PASS	PASS	PASS	0
13RFP455660.las	0	PASS	PASS	PASS	PASS	0
13RFP455675.las	0	PASS	PASS	PASS	PASS	0
13RFP455690.las	0	PASS	PASS	PASS	PASS	0
13RFP455705.las	0	PASS	PASS	PASS	PASS	0
13RFP455720.las	0	PASS	PASS	PASS	PASS	0
13RFP455735.las	0	PASS	PASS	PASS	PASS	0
13RFP455750.las	0	PASS	PASS	PASS	PASS	0
13RFP455765.las	0	PASS	PASS	PASS	PASS	0
13RFP455780.las	0	PASS	PASS	PASS	PASS	0
13RFP455795.las	0	PASS	PASS	PASS	PASS	0
13RFP455810.las	0	PASS	PASS	PASS	PASS	0

DPH-1.2 Report on ASPRS LAS File Format (Tiled Data) - File Integrity - continued

File	Number of Points Outside Extent	Offset To Point Data	Offset To EVLR	Number Of Points	Number of Points by Return	Number of Duplicate Points
13RFP455825.las	0	PASS	PASS	PASS	PASS	0
13RFP455840.las	0	PASS	PASS	PASS	PASS	0
13RFP455855.las	0	PASS	PASS	PASS	PASS	0
13RFP455870.las	0	PASS	PASS	PASS	PASS	0
13RFP455885.las	0	PASS	PASS	PASS	PASS	0
13RFP455900.las	0	PASS	PASS	PASS	PASS	0
13RFP455915.las	0	PASS	PASS	PASS	PASS	0
13RFP455930.las	0	PASS	PASS	PASS	PASS	0
13RFP455945.las	0	PASS	PASS	PASS	PASS	0
13RFP455960.las	0	PASS	PASS	PASS	PASS	0
13RFP455975.las	0	PASS	PASS	PASS	PASS	0
13RFP455990.las	0	PASS	PASS	PASS	PASS	0
13RFP470000.las	0	PASS	PASS	PASS	PASS	0
13RFP470015.las	0	PASS	PASS	PASS	PASS	0
13RFP470030.las	0	PASS	PASS	PASS	PASS	0
13RFP470045.las	0	PASS	PASS	PASS	PASS	0
13RFP470060.las	0	PASS	PASS	PASS	PASS	0
13RFP470075.las	0	PASS	PASS	PASS	PASS	0
13RFP470090.las	0	PASS	PASS	PASS	PASS	0
13RFP470105.las	0	PASS	PASS	PASS	PASS	0
13RFP470120.las	0	PASS	PASS	PASS	PASS	0
13RFP470135.las	0	PASS	PASS	PASS	PASS	0
13RFP470150.las	0	PASS	PASS	PASS	PASS	0
13RFP470165.las	0	PASS	PASS	PASS	PASS	0
13RFP470180.las	0	PASS	PASS	PASS	PASS	0
13RFP470195.las	0	PASS	PASS	PASS	PASS	0
13RFP470210.las	0	PASS	PASS	PASS	PASS	0
13RFP470225.las	0	PASS	PASS	PASS	PASS	0
13RFP470240.las	0	PASS	PASS	PASS	PASS	0
13RFP470255.las	0	PASS	PASS	PASS	PASS	0
13RFP470270.las	0	PASS	PASS	PASS	PASS	0
13RFP470285.las	0	PASS	PASS	PASS	PASS	0
13RFP470300.las	0	PASS	PASS	PASS	PASS	0
13RFP470315.las	0	PASS	PASS	PASS	PASS	0
13RFP470330.las	0	PASS	PASS	PASS	PASS	0
13RFP470345.las	0	PASS	PASS	PASS	PASS	0
13RFP470360.las	0	PASS	PASS	PASS	PASS	0
13RFP470375.las	0	PASS	PASS	PASS	PASS	0
13RFP470390.las	0	PASS	PASS	PASS	PASS	0
13RFP470405.las	0	PASS	PASS	PASS	PASS	0
13RFP470420.las	0	PASS	PASS	PASS	PASS	0
13RFP470435.las	0	PASS	PASS	PASS	PASS	0
13RFP470450.las	0	PASS	PASS	PASS	PASS	0
13RFP470465.las	0	PASS	PASS	PASS	PASS	0
13RFP470480.las	0	PASS	PASS	PASS	PASS	0
13RFP470495.las	0	PASS	PASS	PASS	PASS	0
13RFP470510.las	0	PASS	PASS	PASS	PASS	0
13RFP470525.las	0	PASS	PASS	PASS	PASS	0
13RFP470540.las	0	PASS	PASS	PASS	PASS	0

DPH-1.2 Report on ASPRS LAS File Format (Tiled Data) - File Integrity - continued

File	Number of Points Outside Extent	Offset To Point Data	Offset To EVLR	Number Of Points	Number of Points by Return	Number of Duplicate Points
13RFP470555.las	0	PASS	PASS	PASS	PASS	0
13RFP470570.las	0	PASS	PASS	PASS	PASS	0
13RFP470585.las	0	PASS	PASS	PASS	PASS	0
13RFP470600.las	0	PASS	PASS	PASS	PASS	0
13RFP470615.las	0	PASS	PASS	PASS	PASS	0
13RFP470630.las	0	PASS	PASS	PASS	PASS	0
13RFP470645.las	0	PASS	PASS	PASS	PASS	0
13RFP470660.las	0	PASS	PASS	PASS	PASS	0
13RFP470675.las	0	PASS	PASS	PASS	PASS	0
13RFP470690.las	0	PASS	PASS	PASS	PASS	0
13RFP470705.las	0	PASS	PASS	PASS	PASS	0
13RFP470720.las	0	PASS	PASS	PASS	PASS	0
13RFP470735.las	0	PASS	PASS	PASS	PASS	0
13RFP470750.las	0	PASS	PASS	PASS	PASS	0
13RFP470765.las	0	PASS	PASS	PASS	PASS	0
13RFP470780.las	0	PASS	PASS	PASS	PASS	0
13RFP470795.las	0	PASS	PASS	PASS	PASS	0
13RFP470810.las	0	PASS	PASS	PASS	PASS	0
13RFP470825.las	0	PASS	PASS	PASS	PASS	0
13RFP470840.las	0	PASS	PASS	PASS	PASS	0
13RFP470855.las	0	PASS	PASS	PASS	PASS	0
13RFP470870.las	0	PASS	PASS	PASS	PASS	0
13RFP470885.las	0	PASS	PASS	PASS	PASS	0
13RFP470900.las	0	PASS	PASS	PASS	PASS	0
13RFP470915.las	0	PASS	PASS	PASS	PASS	0
13RFP470930.las	0	PASS	PASS	PASS	PASS	0
13RFP470945.las	0	PASS	PASS	PASS	PASS	0
13RFP470960.las	0	PASS	PASS	PASS	PASS	0
13RFP470975.las	0	PASS	PASS	PASS	PASS	0
13RFP470990.las	0	PASS	PASS	PASS	PASS	0
13RFP485000.las	0	PASS	PASS	PASS	PASS	0
13RFP485015.las	0	PASS	PASS	PASS	PASS	0
13RFP485030.las	0	PASS	PASS	PASS	PASS	0
13RFP485045.las	0	PASS	PASS	PASS	PASS	0
13RFP485060.las	0	PASS	PASS	PASS	PASS	0
13RFP485075.las	0	PASS	PASS	PASS	PASS	0
13RFP485090.las	0	PASS	PASS	PASS	PASS	0
13RFP485105.las	0	PASS	PASS	PASS	PASS	0
13RFP485120.las	0	PASS	PASS	PASS	PASS	0
13RFP485135.las	0	PASS	PASS	PASS	PASS	0
13RFP485150.las	0	PASS	PASS	PASS	PASS	0
13RFP485165.las	0	PASS	PASS	PASS	PASS	0
13RFP485180.las	0	PASS	PASS	PASS	PASS	0
13RFP485195.las	0	PASS	PASS	PASS	PASS	0
13RFP485210.las	0	PASS	PASS	PASS	PASS	0
13RFP485225.las	0	PASS	PASS	PASS	PASS	0
13RFP485240.las	0	PASS	PASS	PASS	PASS	0
13RFP485255.las	0	PASS	PASS	PASS	PASS	0
13RFP485270.las	0	PASS	PASS	PASS	PASS	0

DPH-1.2 Report on ASPRS LAS File Format (Tiled Data) - File Integrity - continued

File	Number of Points Outside Extent	Offset To Point Data	Offset To EVLR	Number Of Points	Number of Points by Return	Number of Duplicate Points
13RFP485285.las	0	PASS	PASS	PASS	PASS	0
13RFP485300.las	0	PASS	PASS	PASS	PASS	0
13RFP485315.las	0	PASS	PASS	PASS	PASS	0
13RFP485330.las	0	PASS	PASS	PASS	PASS	0
13RFP485345.las	0	PASS	PASS	PASS	PASS	0
13RFP485360.las	0	PASS	PASS	PASS	PASS	0
13RFP485375.las	0	PASS	PASS	PASS	PASS	0
13RFP485390.las	0	PASS	PASS	PASS	PASS	0
13RFP485405.las	0	PASS	PASS	PASS	PASS	0
13RFP485420.las	0	PASS	PASS	PASS	PASS	0
13RFP485435.las	0	PASS	PASS	PASS	PASS	0
13RFP485450.las	0	PASS	PASS	PASS	PASS	0
13RFP485465.las	0	PASS	PASS	PASS	PASS	0
13RFP485480.las	0	PASS	PASS	PASS	PASS	0
13RFP485495.las	0	PASS	PASS	PASS	PASS	0
13RFP485510.las	0	PASS	PASS	PASS	PASS	0
13RFP485525.las	0	PASS	PASS	PASS	PASS	0
13RFP485540.las	0	PASS	PASS	PASS	PASS	0
13RFP485555.las	0	PASS	PASS	PASS	PASS	0
13RFP485570.las	0	PASS	PASS	PASS	PASS	0
13RFP485585.las	0	PASS	PASS	PASS	PASS	0
13RFP485600.las	0	PASS	PASS	PASS	PASS	0
13RFP485615.las	0	PASS	PASS	PASS	PASS	0
13RFP485630.las	0	PASS	PASS	PASS	PASS	0
13RFP485645.las	0	PASS	PASS	PASS	PASS	0
13RFP485660.las	0	PASS	PASS	PASS	PASS	0
13RFP485675.las	0	PASS	PASS	PASS	PASS	0
13RFP485690.las	0	PASS	PASS	PASS	PASS	0
13RFP485705.las	0	PASS	PASS	PASS	PASS	0
13RFP485720.las	0	PASS	PASS	PASS	PASS	0
13RFP485735.las	0	PASS	PASS	PASS	PASS	0
13RFP485750.las	0	PASS	PASS	PASS	PASS	0
13RFP485765.las	0	PASS	PASS	PASS	PASS	0
13RFP485780.las	0	PASS	PASS	PASS	PASS	0
13RFP485795.las	0	PASS	PASS	PASS	PASS	0
13RFP485810.las	0	PASS	PASS	PASS	PASS	0
13RFP485825.las	0	PASS	PASS	PASS	PASS	0
13RFP485840.las	0	PASS	PASS	PASS	PASS	0
13RFP485855.las	0	PASS	PASS	PASS	PASS	0
13RFP485870.las	0	PASS	PASS	PASS	PASS	0
13RFP485885.las	0	PASS	PASS	PASS	PASS	0
13RFP485900.las	0	PASS	PASS	PASS	PASS	0
13RFP485915.las	0	PASS	PASS	PASS	PASS	0
13RFP485930.las	0	PASS	PASS	PASS	PASS	0
13RFP485945.las	0	PASS	PASS	PASS	PASS	0
13RFP485960.las	0	PASS	PASS	PASS	PASS	0
13RFP485975.las	0	PASS	PASS	PASS	PASS	0
13RFP485990.las	0	PASS	PASS	PASS	PASS	0
13RFP500000.las	0	PASS	PASS	PASS	PASS	0

DPH-1.2 Report on ASPRS LAS File Format (Tiled Data) - File Integrity - continued

File	Number of Points Outside Extent	Offset To Point Data	Offset To EVLR	Number Of Points	Number of Points by Return	Number of Duplicate Points
13RFP500015.las	0	PASS	PASS	PASS	PASS	0
13RFP500030.las	0	PASS	PASS	PASS	PASS	0
13RFP500045.las	0	PASS	PASS	PASS	PASS	0
13RFP500060.las	0	PASS	PASS	PASS	PASS	0
13RFP500075.las	0	PASS	PASS	PASS	PASS	0
13RFP500090.las	0	PASS	PASS	PASS	PASS	0
13RFP500105.las	0	PASS	PASS	PASS	PASS	0
13RFP500120.las	0	PASS	PASS	PASS	PASS	0
13RFP500135.las	0	PASS	PASS	PASS	PASS	0
13RFP500150.las	0	PASS	PASS	PASS	PASS	0
13RFP500165.las	0	PASS	PASS	PASS	PASS	0
13RFP500180.las	0	PASS	PASS	PASS	PASS	0
13RFP500195.las	0	PASS	PASS	PASS	PASS	0
13RFP500210.las	0	PASS	PASS	PASS	PASS	0
13RFP500225.las	0	PASS	PASS	PASS	PASS	0
13RFP500240.las	0	PASS	PASS	PASS	PASS	0
13RFP500255.las	0	PASS	PASS	PASS	PASS	0
13RFP500270.las	0	PASS	PASS	PASS	PASS	0
13RFP500285.las	0	PASS	PASS	PASS	PASS	0
13RFP500300.las	0	PASS	PASS	PASS	PASS	0
13RFP500315.las	0	PASS	PASS	PASS	PASS	0
13RFP500330.las	0	PASS	PASS	PASS	PASS	0
13RFP500345.las	0	PASS	PASS	PASS	PASS	0
13RFP500360.las	0	PASS	PASS	PASS	PASS	0
13RFP500375.las	0	PASS	PASS	PASS	PASS	0
13RFP500390.las	0	PASS	PASS	PASS	PASS	0
13RFP500405.las	0	PASS	PASS	PASS	PASS	0
13RFP500420.las	0	PASS	PASS	PASS	PASS	0
13RFP500435.las	0	PASS	PASS	PASS	PASS	0
13RFP500450.las	0	PASS	PASS	PASS	PASS	0
13RFP500465.las	0	PASS	PASS	PASS	PASS	0
13RFP500480.las	0	PASS	PASS	PASS	PASS	0
13RFP500495.las	0	PASS	PASS	PASS	PASS	0
13RFP500510.las	0	PASS	PASS	PASS	PASS	0
13RFP500525.las	0	PASS	PASS	PASS	PASS	0
13RFP500540.las	0	PASS	PASS	PASS	PASS	0
13RFP500555.las	0	PASS	PASS	PASS	PASS	0
13RFP500570.las	0	PASS	PASS	PASS	PASS	0
13RFP500585.las	0	PASS	PASS	PASS	PASS	0
13RFP500600.las	0	PASS	PASS	PASS	PASS	0
13RFP500615.las	0	PASS	PASS	PASS	PASS	0
13RFP500630.las	0	PASS	PASS	PASS	PASS	0
13RFP500645.las	0	PASS	PASS	PASS	PASS	0
13RFP500660.las	0	PASS	PASS	PASS	PASS	0
13RFP500675.las	0	PASS	PASS	PASS	PASS	0
13RFP500690.las	0	PASS	PASS	PASS	PASS	0
13RFP500705.las	0	PASS	PASS	PASS	PASS	0
13RFP500720.las	0	PASS	PASS	PASS	PASS	0
13RFP500735.las	0	PASS	PASS	PASS	PASS	0

DPH-1.2 Report on ASPRS LAS File Format (Tiled Data) - File Integrity - continued

File	Number of Points Outside Extent	Offset To Point Data	Offset To EVLR	Number Of Points	Number of Points by Return	Number of Duplicate Points
13RFP500750.las	0	PASS	PASS	PASS	PASS	0
13RFP500765.las	0	PASS	PASS	PASS	PASS	0
13RFP500780.las	0	PASS	PASS	PASS	PASS	0
13RFP500795.las	0	PASS	PASS	PASS	PASS	0
13RFP500810.las	0	PASS	PASS	PASS	PASS	0
13RFP500825.las	0	PASS	PASS	PASS	PASS	0
13RFP500840.las	0	PASS	PASS	PASS	PASS	0
13RFP500855.las	0	PASS	PASS	PASS	PASS	0
13RFP500870.las	0	PASS	PASS	PASS	PASS	0
13RFP500885.las	0	PASS	PASS	PASS	PASS	0
13RFP500900.las	0	PASS	PASS	PASS	PASS	0
13RFP500915.las	0	PASS	PASS	PASS	PASS	0
13RFP500930.las	0	PASS	PASS	PASS	PASS	0
13RFP500945.las	0	PASS	PASS	PASS	PASS	0
13RFP500960.las	0	PASS	PASS	PASS	PASS	0
13RFP500975.las	0	PASS	PASS	PASS	PASS	0
13RFP500990.las	0	PASS	PASS	PASS	PASS	0
13RFP515000.las	0	PASS	PASS	PASS	PASS	0
13RFP515015.las	0	PASS	PASS	PASS	PASS	0
13RFP515030.las	0	PASS	PASS	PASS	PASS	0
13RFP515045.las	0	PASS	PASS	PASS	PASS	0
13RFP515060.las	0	PASS	PASS	PASS	PASS	0
13RFP515075.las	0	PASS	PASS	PASS	PASS	0
13RFP515090.las	0	PASS	PASS	PASS	PASS	0
13RFP515105.las	0	PASS	PASS	PASS	PASS	0
13RFP515120.las	0	PASS	PASS	PASS	PASS	0
13RFP515135.las	0	PASS	PASS	PASS	PASS	0
13RFP515150.las	0	PASS	PASS	PASS	PASS	0
13RFP515165.las	0	PASS	PASS	PASS	PASS	0
13RFP515180.las	0	PASS	PASS	PASS	PASS	0
13RFP515195.las	0	PASS	PASS	PASS	PASS	0
13RFP515210.las	0	PASS	PASS	PASS	PASS	0
13RFP515225.las	0	PASS	PASS	PASS	PASS	0
13RFP515240.las	0	PASS	PASS	PASS	PASS	0
13RFP515255.las	0	PASS	PASS	PASS	PASS	0
13RFP515270.las	0	PASS	PASS	PASS	PASS	0
13RFP515285.las	0	PASS	PASS	PASS	PASS	0
13RFP515300.las	0	PASS	PASS	PASS	PASS	0
13RFP515315.las	0	PASS	PASS	PASS	PASS	0
13RFP515330.las	0	PASS	PASS	PASS	PASS	0
13RFP515345.las	0	PASS	PASS	PASS	PASS	0
13RFP515360.las	0	PASS	PASS	PASS	PASS	0
13RFP515375.las	0	PASS	PASS	PASS	PASS	0
13RFP515390.las	0	PASS	PASS	PASS	PASS	0
13RFP515405.las	0	PASS	PASS	PASS	PASS	0
13RFP515420.las	0	PASS	PASS	PASS	PASS	0
13RFP515435.las	0	PASS	PASS	PASS	PASS	0
13RFP515450.las	0	PASS	PASS	PASS	PASS	0
13RFP515465.las	0	PASS	PASS	PASS	PASS	0

DPH-1.2 Report on ASPRS LAS File Format (Tiled Data) - File Integrity - continued

File	Number of Points Outside Extent	Offset To Point Data	Offset To EVLR	Number Of Points	Number of Points by Return	Number of Duplicate Points
13RFP515480.las	0	PASS	PASS	PASS	PASS	0
13RFP515495.las	0	PASS	PASS	PASS	PASS	0
13RFP515510.las	0	PASS	PASS	PASS	PASS	0
13RFP515525.las	0	PASS	PASS	PASS	PASS	0
13RFP515540.las	0	PASS	PASS	PASS	PASS	0
13RFP515555.las	0	PASS	PASS	PASS	PASS	0
13RFP515570.las	0	PASS	PASS	PASS	PASS	0
13RFP515585.las	0	PASS	PASS	PASS	PASS	0
13RFP515600.las	0	PASS	PASS	PASS	PASS	0
13RFP515615.las	0	PASS	PASS	PASS	PASS	0
13RFP515630.las	0	PASS	PASS	PASS	PASS	0
13RFP515645.las	0	PASS	PASS	PASS	PASS	0
13RFP515660.las	0	PASS	PASS	PASS	PASS	0
13RFP515675.las	0	PASS	PASS	PASS	PASS	0
13RFP515690.las	0	PASS	PASS	PASS	PASS	0
13RFP515705.las	0	PASS	PASS	PASS	PASS	0
13RFP515720.las	0	PASS	PASS	PASS	PASS	0
13RFP515735.las	0	PASS	PASS	PASS	PASS	0
13RFP515750.las	0	PASS	PASS	PASS	PASS	0
13RFP515765.las	0	PASS	PASS	PASS	PASS	0
13RFP515780.las	0	PASS	PASS	PASS	PASS	0
13RFP515795.las	0	PASS	PASS	PASS	PASS	0
13RFP515810.las	0	PASS	PASS	PASS	PASS	0
13RFP515825.las	0	PASS	PASS	PASS	PASS	0
13RFP515840.las	0	PASS	PASS	PASS	PASS	0
13RFP515855.las	0	PASS	PASS	PASS	PASS	0
13RFP515870.las	0	PASS	PASS	PASS	PASS	0
13RFP515885.las	0	PASS	PASS	PASS	PASS	0
13RFP515900.las	0	PASS	PASS	PASS	PASS	0
13RFP515915.las	0	PASS	PASS	PASS	PASS	0
13RFP515930.las	0	PASS	PASS	PASS	PASS	0
13RFP515945.las	0	PASS	PASS	PASS	PASS	0
13RFP515960.las	0	PASS	PASS	PASS	PASS	0
13RFP515975.las	0	PASS	PASS	PASS	PASS	0
13RFP515990.las	0	PASS	PASS	PASS	PASS	0
13RFP530000.las	0	PASS	PASS	PASS	PASS	0
13RFP530015.las	0	PASS	PASS	PASS	PASS	0
13RFP530030.las	0	PASS	PASS	PASS	PASS	0
13RFP530045.las	0	PASS	PASS	PASS	PASS	0
13RFP530060.las	0	PASS	PASS	PASS	PASS	0
13RFP530075.las	0	PASS	PASS	PASS	PASS	0
13RFP530090.las	0	PASS	PASS	PASS	PASS	0
13RFP530105.las	0	PASS	PASS	PASS	PASS	0
13RFP530120.las	0	PASS	PASS	PASS	PASS	0
13RFP530135.las	0	PASS	PASS	PASS	PASS	0
13RFP530150.las	0	PASS	PASS	PASS	PASS	0
13RFP530165.las	0	PASS	PASS	PASS	PASS	0
13RFP530180.las	0	PASS	PASS	PASS	PASS	0
13RFP530195.las	0	PASS	PASS	PASS	PASS	0

DPH-1.2 Report on ASPRS LAS File Format (Tiled Data) - File Integrity - continued

File	Number of Points Outside Extent	Offset To Point Data	Offset To EVLR	Number Of Points	Number of Points by Return	Number of Duplicate Points
13RFP530210.las	0	PASS	PASS	PASS	PASS	0
13RFP530225.las	0	PASS	PASS	PASS	PASS	0
13RFP530240.las	0	PASS	PASS	PASS	PASS	0
13RFP530255.las	0	PASS	PASS	PASS	PASS	0
13RFP530270.las	0	PASS	PASS	PASS	PASS	0
13RFP530285.las	0	PASS	PASS	PASS	PASS	0
13RFP530300.las	0	PASS	PASS	PASS	PASS	0
13RFP530315.las	0	PASS	PASS	PASS	PASS	0
13RFP530330.las	0	PASS	PASS	PASS	PASS	0
13RFP530345.las	0	PASS	PASS	PASS	PASS	0
13RFP530360.las	0	PASS	PASS	PASS	PASS	0
13RFP530375.las	0	PASS	PASS	PASS	PASS	0
13RFP530390.las	0	PASS	PASS	PASS	PASS	0
13RFP530405.las	0	PASS	PASS	PASS	PASS	0
13RFP530420.las	0	PASS	PASS	PASS	PASS	0
13RFP530435.las	0	PASS	PASS	PASS	PASS	0
13RFP530450.las	0	PASS	PASS	PASS	PASS	0
13RFP530465.las	0	PASS	PASS	PASS	PASS	0
13RFP530480.las	0	PASS	PASS	PASS	PASS	0
13RFP530495.las	0	PASS	PASS	PASS	PASS	0
13RFP530510.las	0	PASS	PASS	PASS	PASS	0
13RFP530525.las	0	PASS	PASS	PASS	PASS	0
13RFP530540.las	0	PASS	PASS	PASS	PASS	0
13RFP530555.las	0	PASS	PASS	PASS	PASS	0
13RFP530570.las	0	PASS	PASS	PASS	PASS	0
13RFP530585.las	0	PASS	PASS	PASS	PASS	0
13RFP530600.las	0	PASS	PASS	PASS	PASS	0
13RFP530615.las	0	PASS	PASS	PASS	PASS	0
13RFP530630.las	0	PASS	PASS	PASS	PASS	0
13RFP530645.las	0	PASS	PASS	PASS	PASS	0
13RFP530660.las	0	PASS	PASS	PASS	PASS	0
13RFP530675.las	0	PASS	PASS	PASS	PASS	0
13RFP530690.las	0	PASS	PASS	PASS	PASS	0
13RFP530705.las	0	PASS	PASS	PASS	PASS	0
13RFP530720.las	0	PASS	PASS	PASS	PASS	0
13RFP530735.las	0	PASS	PASS	PASS	PASS	0
13RFP530750.las	0	PASS	PASS	PASS	PASS	0
13RFP530765.las	0	PASS	PASS	PASS	PASS	0
13RFP530780.las	0	PASS	PASS	PASS	PASS	0
13RFP530795.las	0	PASS	PASS	PASS	PASS	0
13RFP530810.las	0	PASS	PASS	PASS	PASS	0
13RFP530825.las	0	PASS	PASS	PASS	PASS	0
13RFP530840.las	0	PASS	PASS	PASS	PASS	0
13RFP530855.las	0	PASS	PASS	PASS	PASS	0
13RFP530870.las	0	PASS	PASS	PASS	PASS	0
13RFP530885.las	0	PASS	PASS	PASS	PASS	0
13RFP530900.las	0	PASS	PASS	PASS	PASS	0
13RFP530915.las	0	PASS	PASS	PASS	PASS	0
13RFP530930.las	0	PASS	PASS	PASS	PASS	0

DPH-1.2 Report on ASPRS LAS File Format (Tiled Data) - File Integrity - continued

File	Number of Points Outside Extent	Offset To Point Data	Offset To EVLR	Number Of Points	Number of Points by Return	Number of Duplicate Points
13RFP530945.las	0	PASS	PASS	PASS	PASS	0
13RFP530960.las	0	PASS	PASS	PASS	PASS	0
13RFP530975.las	0	PASS	PASS	PASS	PASS	0
13RFP530990.las	0	PASS	PASS	PASS	PASS	0
13RFP545000.las	0	PASS	PASS	PASS	PASS	0
13RFP545015.las	0	PASS	PASS	PASS	PASS	0
13RFP545030.las	0	PASS	PASS	PASS	PASS	0
13RFP545045.las	0	PASS	PASS	PASS	PASS	0
13RFP545060.las	0	PASS	PASS	PASS	PASS	0
13RFP545075.las	0	PASS	PASS	PASS	PASS	0
13RFP545090.las	0	PASS	PASS	PASS	PASS	0
13RFP545105.las	0	PASS	PASS	PASS	PASS	0
13RFP545120.las	0	PASS	PASS	PASS	PASS	0
13RFP545135.las	0	PASS	PASS	PASS	PASS	0
13RFP545150.las	0	PASS	PASS	PASS	PASS	0
13RFP545165.las	0	PASS	PASS	PASS	PASS	0
13RFP545180.las	0	PASS	PASS	PASS	PASS	0
13RFP545195.las	0	PASS	PASS	PASS	PASS	0
13RFP545210.las	0	PASS	PASS	PASS	PASS	0
13RFP545225.las	0	PASS	PASS	PASS	PASS	0
13RFP545240.las	0	PASS	PASS	PASS	PASS	0
13RFP545255.las	0	PASS	PASS	PASS	PASS	0
13RFP545270.las	0	PASS	PASS	PASS	PASS	0
13RFP545285.las	0	PASS	PASS	PASS	PASS	0
13RFP545300.las	0	PASS	PASS	PASS	PASS	0
13RFP545315.las	0	PASS	PASS	PASS	PASS	0
13RFP545330.las	0	PASS	PASS	PASS	PASS	0
13RFP545345.las	0	PASS	PASS	PASS	PASS	0
13RFP545360.las	0	PASS	PASS	PASS	PASS	0
13RFP545375.las	0	PASS	PASS	PASS	PASS	0
13RFP545390.las	0	PASS	PASS	PASS	PASS	0
13RFP545405.las	0	PASS	PASS	PASS	PASS	0
13RFP545420.las	0	PASS	PASS	PASS	PASS	0
13RFP545435.las	0	PASS	PASS	PASS	PASS	0
13RFP545450.las	0	PASS	PASS	PASS	PASS	0
13RFP545465.las	0	PASS	PASS	PASS	PASS	0
13RFP545480.las	0	PASS	PASS	PASS	PASS	0
13RFP545495.las	0	PASS	PASS	PASS	PASS	0
13RFP545510.las	0	PASS	PASS	PASS	PASS	0
13RFP545525.las	0	PASS	PASS	PASS	PASS	0
13RFP545540.las	0	PASS	PASS	PASS	PASS	0
13RFP545555.las	0	PASS	PASS	PASS	PASS	0
13RFP545570.las	0	PASS	PASS	PASS	PASS	0
13RFP545585.las	0	PASS	PASS	PASS	PASS	0
13RFP545600.las	0	PASS	PASS	PASS	PASS	0
13RFP545615.las	0	PASS	PASS	PASS	PASS	0
13RFP545630.las	0	PASS	PASS	PASS	PASS	0
13RFP545645.las	0	PASS	PASS	PASS	PASS	0
13RFP545660.las	0	PASS	PASS	PASS	PASS	0

DPH-1.2 Report on ASPRS LAS File Format (Tiled Data) - File Integrity - continued

File	Number of Points Outside Extent	Offset To Point Data	Offset To EVLR	Number Of Points	Number of Points by Return	Number of Duplicate Points
13RFP545675.las	0	PASS	PASS	PASS	PASS	0
13RFP545690.las	0	PASS	PASS	PASS	PASS	0
13RFP545705.las	0	PASS	PASS	PASS	PASS	0
13RFP545720.las	0	PASS	PASS	PASS	PASS	0
13RFP545735.las	0	PASS	PASS	PASS	PASS	0
13RFP545750.las	0	PASS	PASS	PASS	PASS	0
13RFP545765.las	0	PASS	PASS	PASS	PASS	0
13RFP545780.las	0	PASS	PASS	PASS	PASS	0
13RFP545795.las	0	PASS	PASS	PASS	PASS	0
13RFP545810.las	0	PASS	PASS	PASS	PASS	0
13RFP545825.las	0	PASS	PASS	PASS	PASS	0
13RFP545840.las	0	PASS	PASS	PASS	PASS	0
13RFP545855.las	0	PASS	PASS	PASS	PASS	0
13RFP545870.las	0	PASS	PASS	PASS	PASS	0
13RFP545885.las	0	PASS	PASS	PASS	PASS	0
13RFP545900.las	0	PASS	PASS	PASS	PASS	0
13RFP545915.las	0	PASS	PASS	PASS	PASS	0
13RFP545930.las	0	PASS	PASS	PASS	PASS	0
13RFP545945.las	0	PASS	PASS	PASS	PASS	0
13RFP545960.las	0	PASS	PASS	PASS	PASS	0
13RFP545975.las	0	PASS	PASS	PASS	PASS	0
13RFP545990.las	0	PASS	PASS	PASS	PASS	0
13RFP560000.las	0	PASS	PASS	PASS	PASS	0
13RFP560015.las	0	PASS	PASS	PASS	PASS	0
13RFP560030.las	0	PASS	PASS	PASS	PASS	0
13RFP560045.las	0	PASS	PASS	PASS	PASS	0
13RFP560060.las	0	PASS	PASS	PASS	PASS	0
13RFP560075.las	0	PASS	PASS	PASS	PASS	0
13RFP560090.las	0	PASS	PASS	PASS	PASS	0
13RFP560105.las	0	PASS	PASS	PASS	PASS	0
13RFP560120.las	0	PASS	PASS	PASS	PASS	0
13RFP560135.las	0	PASS	PASS	PASS	PASS	0
13RFP560150.las	0	PASS	PASS	PASS	PASS	0
13RFP560165.las	0	PASS	PASS	PASS	PASS	0
13RFP560180.las	0	PASS	PASS	PASS	PASS	0
13RFP560195.las	0	PASS	PASS	PASS	PASS	0
13RFP560210.las	0	PASS	PASS	PASS	PASS	0
13RFP560225.las	0	PASS	PASS	PASS	PASS	0
13RFP560240.las	0	PASS	PASS	PASS	PASS	0
13RFP560255.las	0	PASS	PASS	PASS	PASS	0
13RFP560270.las	0	PASS	PASS	PASS	PASS	0
13RFP560285.las	0	PASS	PASS	PASS	PASS	0
13RFP560300.las	0	PASS	PASS	PASS	PASS	0
13RFP560315.las	0	PASS	PASS	PASS	PASS	0
13RFP560330.las	0	PASS	PASS	PASS	PASS	0
13RFP560345.las	0	PASS	PASS	PASS	PASS	0
13RFP560360.las	0	PASS	PASS	PASS	PASS	0
13RFP560375.las	0	PASS	PASS	PASS	PASS	0
13RFP560390.las	0	PASS	PASS	PASS	PASS	0

DPH-1.2 Report on ASPRS LAS File Format (Tiled Data) - File Integrity - continued

File	Number of Points Outside Extent	Offset To Point Data	Offset To EVLR	Number Of Points	Number of Points by Return	Number of Duplicate Points
13RFP560405.las	0	PASS	PASS	PASS	PASS	0
13RFP560420.las	0	PASS	PASS	PASS	PASS	0
13RFP560435.las	0	PASS	PASS	PASS	PASS	0
13RFP560450.las	0	PASS	PASS	PASS	PASS	0
13RFP560465.las	0	PASS	PASS	PASS	PASS	0
13RFP560480.las	0	PASS	PASS	PASS	PASS	0
13RFP560495.las	0	PASS	PASS	PASS	PASS	0
13RFP560510.las	0	PASS	PASS	PASS	PASS	0
13RFP560525.las	0	PASS	PASS	PASS	PASS	0
13RFP560540.las	0	PASS	PASS	PASS	PASS	0
13RFP560555.las	0	PASS	PASS	PASS	PASS	0
13RFP560570.las	0	PASS	PASS	PASS	PASS	0
13RFP560585.las	0	PASS	PASS	PASS	PASS	0
13RFP560600.las	0	PASS	PASS	PASS	PASS	0
13RFP560615.las	0	PASS	PASS	PASS	PASS	0
13RFP560630.las	0	PASS	PASS	PASS	PASS	0
13RFP560645.las	0	PASS	PASS	PASS	PASS	0
13RFP560660.las	0	PASS	PASS	PASS	PASS	0
13RFP560675.las	0	PASS	PASS	PASS	PASS	0
13RFP560690.las	0	PASS	PASS	PASS	PASS	0
13RFP560705.las	0	PASS	PASS	PASS	PASS	0
13RFP560720.las	0	PASS	PASS	PASS	PASS	0
13RFP560735.las	0	PASS	PASS	PASS	PASS	0
13RFP560750.las	0	PASS	PASS	PASS	PASS	0
13RFP560765.las	0	PASS	PASS	PASS	PASS	0
13RFP560780.las	0	PASS	PASS	PASS	PASS	0
13RFQ005005.las	0	PASS	PASS	PASS	PASS	0
13RFQ020005.las	0	PASS	PASS	PASS	PASS	0
13RFQ035005.las	0	PASS	PASS	PASS	PASS	0
13RFQ050005.las	0	PASS	PASS	PASS	PASS	0
13RFQ065005.las	0	PASS	PASS	PASS	PASS	0
13RFQ080005.las	0	PASS	PASS	PASS	PASS	0
13RFQ095005.las	0	PASS	PASS	PASS	PASS	0
13RFQ110005.las	0	PASS	PASS	PASS	PASS	0
13RFQ125005.las	0	PASS	PASS	PASS	PASS	0
13RFQ140005.las	0	PASS	PASS	PASS	PASS	0
13RFQ155005.las	0	PASS	PASS	PASS	PASS	0
13RFQ170005.las	0	PASS	PASS	PASS	PASS	0
13RFQ185005.las	0	PASS	PASS	PASS	PASS	0
13RFQ200005.las	0	PASS	PASS	PASS	PASS	0
13RFQ215005.las	0	PASS	PASS	PASS	PASS	0
13RFQ230005.las	0	PASS	PASS	PASS	PASS	0
13RFQ245005.las	0	PASS	PASS	PASS	PASS	0
13RFQ260005.las	0	PASS	PASS	PASS	PASS	0
13RFQ275005.las	0	PASS	PASS	PASS	PASS	0
13RFQ290005.las	0	PASS	PASS	PASS	PASS	0
13RFQ305005.las	0	PASS	PASS	PASS	PASS	0
13RFQ320005.las	0	PASS	PASS	PASS	PASS	0
13RFQ335005.las	0	PASS	PASS	PASS	PASS	0

DPH-1.2 Report on ASPRS LAS File Format (Tiled Data) - File Integrity - continued

File	Number of Points Outside Extent	Offset To Point Data	Offset To EVLR	Number Of Points	Number of Points by Return	Number of Duplicate Points
13RFQ350005.las	0	PASS	PASS	PASS	PASS	0
13RFQ365005.las	0	PASS	PASS	PASS	PASS	0
13RFQ380005.las	0	PASS	PASS	PASS	PASS	0
13RFQ395005.las	0	PASS	PASS	PASS	PASS	0
13RFQ410005.las	0	PASS	PASS	PASS	PASS	0
13RFQ425005.las	0	PASS	PASS	PASS	PASS	0
13RFQ440005.las	0	PASS	PASS	PASS	PASS	0
13RFQ455005.las	0	PASS	PASS	PASS	PASS	0
13RFQ470005.las	0	PASS	PASS	PASS	PASS	0
13RFQ485005.las	0	PASS	PASS	PASS	PASS	0
13RFQ500005.las	0	PASS	PASS	PASS	PASS	0
13RFQ515005.las	0	PASS	PASS	PASS	PASS	0
13RFQ530005.las	0	PASS	PASS	PASS	PASS	0
13RFQ545005.las	0	PASS	PASS	PASS	PASS	0

DPH-1.3 Report on ASPRS LAS File Format (Tiled Data) - Informational

The purpose of this section is to show a table of LAS 1.4 file informational test results for each tiled file.

File	GPS Time min	GPS Time max	Extended Scan Angle	Scan Angle Rank	Scanner Channel	Scan Direction	Edge of Flight Line	User Data	Counts for Synthetic	Key-points	Withheld	Overlap
13REN510745.las	238264903.02	238265153.51	[-234, 2554]	[-1.404, 15.324]	[0, 0]	[0, 1]	[0, 1]	[0, 0]	0	0	0	762103
13REN525730.las	238265127.10	238267385.38	[-2588, -810]	[-15.528, -4.86]	[0, 0]	[0, 1]	[0, 1]	[0, 0]	0	0	0	130145
13REN525745.las	238264902.89	238267381.88	[-2607, 2584]	[-15.642, 15.504]	[0, 0]	[0, 1]	[0, 1]	[0, 0]	0	0	0	1214556
13REN540730.las	238265124.06	238267396.26	[-2605, 1253]	[-15.63, 7.518]	[0, 0]	[0, 1]	[0, 1]	[0, 0]	0	0	0	522922
13REN540745.las	238265129.91	238267381.78	[-2606, 1296]	[-15.636, 7.776]	[0, 0]	[0, 1]	[0, 1]	[0, 0]	0	0	0	2086235
13REN555715.las	238267398.71	238267638.78	[-692, 2535]	[-4.152, 15.21]	[0, 0]	[0, 1]	[0, 1]	[0, 0]	0	0	0	100906
13REN555730.las	238267378.64	238267658.08	[-714, 2553]	[-4.284, 15.318]	[0, 0]	[0, 1]	[0, 1]	[0, 0]	0	0	0	2831004
13REN555745.las	238267359.29	238267677.17	[-765, 2592]	[-4.59, 15.552]	[0, 0]	[0, 1]	[0, 1]	[0, 0]	0	0	0	2952831
13REN570700.las	238269929.21	238269943.68	[-1023, 89]	[-6.138, 0.534]	[0, 0]	[0, 1]	[0, 0]	[0, 0]	0	0	0	0
13REN570715.las	238267619.93	238269930.14	[-2606, 141]	[-15.636, 0.846]	[0, 0]	[0, 1]	[0, 1]	[0, 0]	0	0	0	2255707
13REN570730.las	238267635.28	238269910.79	[-2624, 158]	[-15.744, 0.948]	[0, 0]	[0, 1]	[0, 1]	[0, 0]	0	0	0	3105524
13REN570745.las	238267654.78	238269890.57	[-2660, 198]	[-15.96, 1.188]	[0, 0]	[0, 1]	[0, 1]	[0, 0]	0	0	0	3134527
13REN585670.las	238270168.85	238270172.52	[494, 1273]	[2.964, 7.638]	[0, 0]	[0, 1]	[0, 0]	[0, 0]	0	0	0	0
13REN585685.las	238269946.68	238270192.41	[157, 2589]	[0.942, 15.534]	[0, 0]	[0, 1]	[0, 1]	[0, 0]	0	0	0	2040803
13REN585700.las	238269927.02	238270209.86	[64, 2589]	[0.384, 15.534]	[0, 0]	[0, 1]	[0, 1]	[0, 0]	0	0	0	2835563
13REN585715.las	238269906.84	238270229.55	[80, 2602]	[0.48, 15.612]	[0, 0]	[0, 1]	[0, 1]	[0, 0]	0	0	0	3027692
13REN585730.las	238269886.93	238270245.26	[121, 2596]	[0.726, 15.576]	[0, 0]	[0, 1]	[0, 1]	[0, 0]	0	0	0	2857480
13REN585745.las	238269866.63	238270265.59	[158, 2621]	[0.948, 15.726]	[0, 0]	[0, 1]	[0, 1]	[0, 0]	0	0	0	3137634
13REN600670.las	238270162.64	238272587.40	[-2622, 497]	[-15.732, 2.982]	[0, 0]	[0, 1]	[0, 1]	[0, 0]	0	0	0	814450
13REN600685.las	238270170.09	238272578.15	[-2623, 513]	[-15.738, 3.078]	[0, 0]	[0, 1]	[0, 1]	[0, 0]	0	0	0	2939430
13REN600700.las	238270188.08	238272558.77	[-2639, 486]	[-15.834, 2.916]	[0, 0]	[0, 1]	[0, 1]	[0, 0]	0	0	0	2996164
13REN600715.las	238270206.00	238272539.15	[-2656, 441]	[-15.936, 2.646]	[0, 0]	[0, 1]	[0, 1]	[0, 0]	0	0	0	3046572
13REN600730.las	238270225.25	238272519.87	[-2656, 413]	[-15.936, 2.478]	[0, 0]	[0, 1]	[0, 1]	[0, 0]	0	0	0	2839302
13REN600745.las	238270242.33	238272499.67	[-2661, 377]	[-15.966, 2.262]	[0, 0]	[0, 1]	[0, 1]	[0, 0]	0	0	0	2921759
13REN615655.las	238272592.81	238272830.44	[944, 2587]	[5.664, 15.522]	[0, 0]	[0, 1]	[0, 1]	[0, 0]	0	0	0	613052
13REN615670.las	238272573.76	238272848.73	[-1107, 2605]	[-6.642, 15.63]	[0, 0]	[0, 1]	[0, 1]	[0, 0]	0	0	0	2786374
13REN615685.las	238272554.40	238272866.36	[-1100, 2621]	[-6.6, 15.726]	[0, 0]	[0, 1]	[0, 1]	[0, 0]	0	0	0	2892824
13REN615700.las	238272534.87	238272884.77	[-1077, 2623]	[-6.462, 15.738]	[0, 0]	[0, 1]	[0, 1]	[0, 0]	0	0	0	2990501
13REN615715.las	238272515.26	238272902.49	[-1045, 2653]	[-6.27, 15.918]	[0, 0]	[0, 1]	[0, 1]	[0, 0]	0	0	0	2840562
13REN615730.las	238272495.67	238272920.69	[-1028, 2652]	[-6.168, 15.912]	[0, 0]	[0, 1]	[0, 1]	[0, 0]	0	0	0	2906019
13REN615745.las	238272475.91	238272938.18	[-993, 2656]	[-5.958, 15.936]	[0, 0]	[0, 1]	[0, 1]	[0, 0]	0	0	0	2959490
13REN630655.las	238272809.47	238275286.93	[-2658, 1664]	[-15.948, 9.984]	[0, 0]	[0, 1]	[0, 1]	[0, 0]	0	0	0	1211567
13REN630670.las	238272826.35	238275269.48	[-2657, 1659]	[-15.942, 9.954]	[0, 0]	[0, 1]	[0, 1]	[0, 0]	0	0	0	1482024
13REN630685.las	238272844.71	238275249.50	[-2655, 1626]	[-15.93, 9.756]	[0, 0]	[0, 1]	[0, 1]	[0, 0]	0	0	0	1513995
13REN630700.las	238272862.42	238275229.76	[-2660, 1598]	[-15.96, 9.588]	[0, 0]	[0, 1]	[0, 1]	[0, 0]	0	0	0	1541832
13REN630715.las	238272881.04	238275210.39	[-2693, 1611]	[-16.158, 9.666]	[0, 0]	[0, 1]	[0, 1]	[0, 0]	0	0	0	1682142
13REN630730.las	238272898.74	238275190.27	[-2690, 1613]	[-16.14, 9.678]	[0, 0]	[0, 1]	[0, 1]	[0, 0]	0	0	0	1629879
13REN630745.las	238272917.21	238275170.61	[-2697, 1550]	[-16.182, 9.3]	[0, 0]	[0, 1]	[0, 1]	[0, 0]	0	0	0	1733568
13REN645655.las	238272809.50	238275286.42	[-2641, 1534]	[-15.846, 9.204]	[0, 0]	[0, 1]	[0, 1]	[0, 0]	0	0	0	1304207
13REN645670.las	238272825.91	238275269.13	[-2639, 1568]	[-15.834, 9.408]	[0, 0]	[0, 1]	[0, 1]	[0, 0]	0	0	0	1528174
13REN645685.las	238272844.29	238275249.12	[-2659, 1614]	[-15.954, 9.684]	[0, 0]	[0, 1]	[0, 1]	[0, 0]	0	0	0	1444624
13REN645700.las	238272862.06	238275229.35	[-2657, 1649]	[-15.942, 9.894]	[0, 0]	[0, 1]	[0, 1]	[0, 0]	0	0	0	1448392
13REN645715.las	238272880.62	238275209.95	[-2671, 1684]	[-16.026, 10.104]	[0, 0]	[0, 1]	[0, 1]	[0, 0]	0	0	0	1360680
13REN645730.las	238272898.38	238275609.08	[-2693, 2672]	[-16.158, 16.032]	[0, 0]	[0, 1]	[0, 1]	[0, 0]	0	0	0	1524734
13REN645745.las	238272916.89	238275625.91	[-2689, 2691]	[-16.134, 16.146]	[0, 0]	[0, 1]	[0, 1]	[0, 0]	0	0	0	1319696
13REN660655.las	238275265.11	238275521.91	[-1030, 2606]	[-6.18, 15.636]	[0, 0]	[0, 1]	[0, 1]	[0, 0]	0	0	0	5751

DPH-1.3 Report on ASPRS LAS File Format (Tiled Data) - Informational - continued

File	GPS Time min	GPS Time max	Extended Scan Angle	Scan Angle Rank	Scanner Channel	Scan Direction	Edge of Flight Line	User Data	Counts for Synthetic	Key-points	Withheld	Overlap
13REN660670.las	238275245.00	238275539.21	[-1039, 2621]	[-6.234, 15.726]	[0, 0]	[0, 1]	[0, 1]	[0, 0]	0	0	0	2766985
13REN660685.las	238275225.24	238275556.69	[-1052, 2621]	[-6.312, 15.726]	[0, 0]	[0, 1]	[0, 1]	[0, 0]	0	0	0	2660562
13REN660700.las	238275205.18	238275574.02	[-1079, 2650]	[-6.474, 15.9]	[0, 0]	[0, 1]	[0, 1]	[0, 0]	0	0	0	2834866
13REN660715.las	238275186.04	238275591.85	[-1107, 2655]	[-6.642, 15.93]	[0, 0]	[0, 1]	[0, 1]	[0, 0]	0	0	0	2827841
13REN660730.las	238275166.35	238275609.07	[-1175, 2665]	[-7.05, 15.99]	[0, 0]	[0, 1]	[0, 1]	[0, 0]	0	0	0	2876514
13REN660745.las	238275146.25	238275625.87	[-1210, 2672]	[-7.26, 16.032]	[0, 0]	[0, 1]	[0, 1]	[0, 0]	0	0	0	2801265
13REN675655.las	238275506.67	238277958.25	[-2653, 402]	[-15.918, 2.412]	[0, 0]	[0, 1]	[0, 1]	[0, 0]	0	0	0	1538034
13REN675670.las	238275517.40	238277943.08	[-2660, 453]	[-15.96, 2.718]	[0, 0]	[0, 1]	[0, 1]	[0, 0]	0	0	0	2861753
13REN675685.las	238275535.17	238277924.42	[-2659, 481]	[-15.954, 2.886]	[0, 0]	[0, 1]	[0, 1]	[0, 0]	0	0	0	2860912
13REN675700.las	238275552.39	238277905.03	[-2675, 558]	[-16.05, 3.348]	[0, 0]	[0, 1]	[0, 1]	[0, 0]	0	0	0	3125781
13REN675715.las	238275570.44	238277884.11	[-2693, 549]	[-16.158, 3.294]	[0, 0]	[0, 1]	[0, 1]	[0, 0]	0	0	0	2908345
13REN675730.las	238275587.34	238277865.22	[-2710, 594]	[-16.26, 3.564]	[0, 0]	[0, 1]	[0, 1]	[0, 0]	0	0	0	3007544
13REN675745.las	238275604.64	238277845.18	[-2723, 638]	[-16.338, 3.828]	[0, 0]	[0, 1]	[0, 1]	[0, 0]	0	0	0	3004731
13REN690640.las	238277957.31	238278196.32	[160, 2601]	[0.96, 15.606]	[0, 0]	[0, 1]	[0, 1]	[0, 0]	0	0	0	168544
13REN690655.las	238277938.62	238278214.95	[153, 2619]	[0.918, 15.714]	[0, 0]	[0, 1]	[0, 1]	[0, 0]	0	0	0	2801463
13REN690670.las	238277919.56	238278233.49	[142, 2620]	[0.852, 15.72]	[0, 0]	[0, 1]	[0, 1]	[0, 0]	0	0	0	2939581
13REN690685.las	238277899.58	238278249.97	[37, 2626]	[0.222, 15.756]	[0, 0]	[0, 1]	[0, 1]	[0, 0]	0	0	0	2918571
13REN690700.las	238277879.43	238278267.43	[25, 2656]	[0.15, 15.936]	[0, 0]	[0, 1]	[0, 1]	[0, 0]	0	0	0	2840048
13REN690715.las	238277860.50	238278284.87	[34, 2655]	[0.204, 15.93]	[0, 0]	[0, 1]	[0, 1]	[0, 0]	0	0	0	2786696
13REN690730.las	238277841.26	238278302.78	[12, 2678]	[0.072, 16.068]	[0, 0]	[0, 1]	[0, 1]	[0, 0]	0	0	0	2869178
13REN690745.las	238277821.29	238278321.06	[-26, 2687]	[-0.156, 16.122]	[0, 0]	[0, 1]	[0, 1]	[0, 0]	0	0	0	2926313
13REN705640.las	238278176.51	238340423.33	[-2656, 167]	[-15.936, 1.002]	[0, 0]	[0, 1]	[0, 1]	[0, 0]	0	0	0	1481000
13REN705655.las	238278191.99	238340407.11	[-2662, 172]	[-15.972, 1.032]	[0, 0]	[0, 1]	[0, 1]	[0, 0]	0	0	0	3100048
13REN705670.las	238278210.22	238340387.28	[-2658, 175]	[-15.948, 1.05]	[0, 0]	[0, 1]	[0, 1]	[0, 0]	0	0	0	3176693
13REN705685.las	238278227.89	238340365.62	[-2687, 164]	[-16.122, 0.984]	[0, 0]	[0, 1]	[0, 1]	[0, 0]	0	0	0	3135769
13REN705700.las	238278246.66	238340345.42	[-2688, 61]	[-16.128, 0.366]	[0, 0]	[0, 1]	[0, 1]	[0, 0]	0	0	0	2998109
13REN705715.las	238278263.48	238340324.97	[-2693, 67]	[-16.158, 0.402]	[0, 0]	[0, 1]	[0, 1]	[0, 0]	0	0	0	3023464
13REN705730.las	238278280.48	238340304.92	[-2691, 42]	[-16.146, 0.252]	[0, 0]	[0, 1]	[0, 1]	[0, 0]	0	0	0	3196082
13REN705745.las	238278298.98	238340284.19	[-2707, 11]	[-16.242, 0.066]	[0, 0]	[0, 1]	[0, 1]	[0, 0]	0	0	0	3077841
13REN720625.las	238340422.55	238340680.24	[903, 2620]	[5.418, 15.72]	[0, 0]	[0, 1]	[0, 1]	[0, 0]	0	0	0	814794
13REN720640.las	238340401.87	238340699.58	[-766, 2656]	[-4.596, 15.936]	[0, 0]	[0, 1]	[0, 1]	[0, 0]	0	0	0	3047840
13REN720655.las	238340381.63	238340716.55	[-737, 2670]	[-4.422, 16.02]	[0, 0]	[0, 1]	[0, 1]	[0, 0]	0	0	0	3014988
13REN720670.las	238340360.32	238340734.47	[-733, 2668]	[-4.398, 16.008]	[0, 0]	[0, 1]	[0, 1]	[0, 0]	0	0	0	3232736
13REN720685.las	238340340.04	238340754.50	[-674, 2667]	[-4.044, 16.002]	[0, 0]	[0, 1]	[0, 1]	[0, 0]	0	0	0	3053512
13REN720700.las	238340319.76	238340772.13	[-640, 2672]	[-3.84, 16.032]	[0, 0]	[0, 1]	[0, 1]	[0, 0]	0	0	0	2905529
13REN720715.las	238340299.30	238340791.01	[-608, 2671]	[-3.648, 16.026]	[0, 0]	[0, 1]	[0, 1]	[0, 0]	0	0	0	2934474
13REN720730.las	238340278.51	238340808.71	[-590, 2690]	[-3.54, 16.14]	[0, 0]	[0, 1]	[0, 1]	[0, 0]	0	0	0	2932385
13REN720745.las	238340257.28	238340827.62	[-545, 2686]	[-3.27, 16.116]	[0, 0]	[0, 1]	[0, 1]	[0, 0]	0	0	0	3118131
13REN735610.las	238340640.45	238343331.46	[-2657, -343]	[-15.942, -2.058]	[0, 0]	[0, 1]	[0, 1]	[0, 0]	0	0	0	1592605
13REN735625.las	238340656.59	238343314.23	[-2687, 1323]	[-16.122, 7.938]	[0, 0]	[0, 1]	[0, 1]	[0, 0]	0	0	0	2306738
13REN735640.las	238340674.91	238343292.04	[-2705, 1343]	[-16.23, 8.058]	[0, 0]	[0, 1]	[0, 1]	[0, 0]	0	0	0	2392542
13REN735655.las	238340694.62	238343271.03	[-2752, 1312]	[-16.512, 7.872]	[0, 0]	[0, 1]	[0, 1]	[0, 0]	0	0	0	2310815
13REN735670.las	238340711.75	238343251.45	[-2756, 1257]	[-16.536, 7.542]	[0, 0]	[0, 1]	[0, 1]	[0, 0]	0	0	0	2481090
13REN735685.las	238340729.72	238343231.28	[-2724, 1233]	[-16.344, 7.398]	[0, 0]	[0, 1]	[0, 1]	[0, 0]	0	0	0	2768769
13REN735700.las	238340748.45	238343209.48	[-2739, 1223]	[-16.434, 7.338]	[0, 0]	[0, 1]	[0, 1]	[0, 0]	0	0	0	2738162
13REN735715.las	238340767.18	238343189.68	[-2739, 1220]	[-16.434, 7.32]	[0, 0]	[0, 1]	[0, 1]	[0, 0]	0	0	0	2999730
13REN735730.las	238340785.75	238343169.22	[-2740, 1199]	[-16.44, 7.194]	[0, 0]	[0, 1]	[0, 1]	[0, 0]	0	0	0	3056915
13REN735745.las	238340803.67	238343148.26	[-2740, 1109]	[-16.44, 6.654]	[0, 0]	[0, 1]	[0, 1]	[0, 0]	0	0	0	2973846
13REN750580.las	238343351.45	238343648.80	[-226, 2654]	[-1.356, 15.924]	[0, 0]	[0, 1]	[0, 1]	[0, 0]	0	0	0	495791

DPH-1.3 Report on ASPRS LAS File Format (Tiled Data) - Informational - continued

File	GPS Time min	GPS Time max	Extended Scan Angle	Scan Angle Rank	Scanner Channel	Scan Direction	Edge of Flight Line	User Data	Counts for Synthetic	Key-points	Withheld	Overlap
13REN750595.las	238343329.24	238343667.21	[1043, 2657]	[6.258, 15.942]	[0, 0]	[0, 1]	[0, 1]	[0, 0]	0	0	0	546256
13REN750610.las	238340642.97	238343684.89	[-2636, 2669]	[-15.816, 16.014]	[0, 0]	[0, 1]	[0, 1]	[0, 0]	0	0	0	1198676
13REN750625.las	238340656.43	238343703.00	[-2659, 2672]	[-15.954, 16.032]	[0, 0]	[0, 1]	[0, 1]	[0, 0]	0	0	0	1648097
13REN750640.las	238340674.75	238343722.32	[-2672, 2701]	[-16.032, 16.206]	[0, 0]	[0, 1]	[0, 1]	[0, 0]	0	0	0	1816256
13REN750655.las	238340694.52	238343740.72	[-2704, 2718]	[-16.224, 16.308]	[0, 0]	[0, 1]	[0, 1]	[0, 0]	0	0	0	1600366
13REN750670.las	238340711.72	238343759.93	[-2697, 2720]	[-16.182, 16.32]	[0, 0]	[0, 1]	[0, 1]	[0, 0]	0	0	0	1517097
13REN750685.las	238340729.65	238343777.73	[-2686, 2713]	[-16.116, 16.278]	[0, 0]	[0, 1]	[0, 1]	[0, 0]	0	0	0	1536201
13REN750700.las	238340748.41	238343794.87	[-2705, 2721]	[-16.23, 16.326]	[0, 0]	[0, 1]	[0, 1]	[0, 0]	0	0	0	1357421
13REN750715.las	238340767.72	238343813.60	[-2707, 2723]	[-16.242, 16.338]	[0, 0]	[0, 1]	[0, 1]	[0, 0]	0	0	0	1361232
13REN750730.las	238340785.74	238343830.48	[-2722, 2738]	[-16.332, 16.428]	[0, 0]	[0, 1]	[0, 1]	[0, 0]	0	0	0	1211537
13REN750745.las	238343122.58	238343848.58	[-1755, 2738]	[-10.53, 16.428]	[0, 0]	[0, 1]	[0, 1]	[0, 0]	0	0	0	1317941
13REN755565.las	238343371.30	238343629.69	[-1283, 2635]	[-7.698, 15.81]	[0, 0]	[0, 1]	[0, 1]	[0, 0]	0	0	0	223512
13REN755580.las	238343350.54	238343648.67	[-1297, 2635]	[-7.782, 15.81]	[0, 0]	[0, 1]	[0, 1]	[0, 0]	0	0	0	2453807
13REN755595.las	238343328.59	238343667.11	[-1333, 2620]	[-7.998, 15.72]	[0, 0]	[0, 1]	[0, 1]	[0, 0]	0	0	0	2367953
13REN75610.las	238343308.15	238343684.78	[-1387, 2622]	[-8.322, 15.732]	[0, 0]	[0, 1]	[0, 1]	[0, 0]	0	0	0	1978790
13REN75625.las	238343286.42	238343702.68	[-1454, 2652]	[-8.724, 15.912]	[0, 0]	[0, 1]	[0, 1]	[0, 0]	0	0	0	2202367
13REN75640.las	238343265.81	238343722.08	[-1479, 2686]	[-8.874, 16.116]	[0, 0]	[0, 1]	[0, 1]	[0, 0]	0	0	0	2110814
13REN75655.las	238343246.47	238343740.49	[-1503, 2718]	[-9.018, 16.308]	[0, 0]	[0, 1]	[0, 1]	[0, 0]	0	0	0	1903188
13REN756670.las	238343224.33	238343759.68	[-1553, 2707]	[-9.318, 16.242]	[0, 0]	[0, 1]	[0, 1]	[0, 0]	0	0	0	2132144
13REN756685.las	238343204.67	238343777.44	[-1559, 2687]	[-9.354, 16.122]	[0, 0]	[0, 1]	[0, 1]	[0, 0]	0	0	0	1761182
13REN756700.las	238343184.18	238343794.58	[-1596, 2705]	[-9.576, 16.23]	[0, 0]	[0, 1]	[0, 1]	[0, 0]	0	0	0	1839169
13REN756715.las	238343163.55	238343813.25	[-1635, 2704]	[-9.81, 16.224]	[0, 0]	[0, 1]	[0, 1]	[0, 0]	0	0	0	1766984
13REN756730.las	238343142.53	238343830.12	[-1669, 2707]	[-10.014, 16.242]	[0, 0]	[0, 1]	[0, 1]	[0, 0]	0	0	0	1713466
13REN756745.las	238343122.10	238343848.17	[-1693, 2707]	[-10.158, 16.242]	[0, 0]	[0, 1]	[0, 1]	[0, 0]	0	0	0	1647811
13REN780535.las	238346438.54	238346453.76	[132, 582]	[0.792, 3.492]	[0, 0]	[0, 1]	[0, 0]	[0, 0]	0	0	0	0
13REN780550.las	238343602.46	238346439.01	[-2671, 630]	[-16.026, 3.78]	[0, 0]	[0, 1]	[0, 1]	[0, 0]	0	0	0	420066
13REN780565.las	238343607.53	238346420.87	[-2676, 687]	[-16.056, 4.122]	[0, 0]	[0, 1]	[0, 1]	[0, 0]	0	0	0	2905652
13REN780580.las	238343624.61	238346398.52	[-2704, 710]	[-16.224, 4.26]	[0, 0]	[0, 1]	[0, 1]	[0, 0]	0	0	0	3171401
13REN780595.las	238343643.17	238346376.59	[-2723, 771]	[-16.338, 4.626]	[0, 0]	[0, 1]	[0, 1]	[0, 0]	0	0	0	3195324
13REN780610.las	238343661.75	238346354.54	[-2741, 786]	[-16.446, 4.716]	[0, 0]	[0, 1]	[0, 1]	[0, 0]	0	0	0	3045207
13REN780625.las	238343679.33	238346334.00	[-2740, 849]	[-16.44, 5.094]	[0, 0]	[0, 1]	[0, 1]	[0, 0]	0	0	0	3152268
13REN780640.las	238343696.32	238346312.63	[-2752, 884]	[-16.512, 5.304]	[0, 0]	[0, 1]	[0, 1]	[0, 0]	0	0	0	3258897
13REN780655.las	238343716.95	238346292.16	[-2773, 889]	[-16.638, 5.334]	[0, 0]	[0, 1]	[0, 1]	[0, 0]	0	0	0	3068240
13REN780670.las	238343735.41	238346271.50	[-2789, 977]	[-16.734, 5.862]	[0, 0]	[0, 1]	[0, 1]	[0, 0]	0	0	0	3076991
13REN780685.las	238343753.64	238346249.97	[-2789, 945]	[-16.734, 5.67]	[0, 0]	[0, 1]	[0, 1]	[0, 0]	0	0	0	3006703
13REN780700.las	238343772.27	238346230.16	[-2787, 979]	[-16.722, 5.874]	[0, 0]	[0, 1]	[0, 1]	[0, 0]	0	0	0	2968254
13REN780715.las	238343789.70	238346209.56	[-2789, 1041]	[-16.734, 6.246]	[0, 0]	[0, 1]	[0, 1]	[0, 0]	0	0	0	2945784
13REN780730.las	238343807.82	238346189.29	[-2804, 1101]	[-16.824, 6.606]	[0, 0]	[0, 1]	[0, 1]	[0, 0]	0	0	0	3060459
13REN780745.las	238343825.27	238346167.89	[-2807, 1143]	[-16.842, 6.858]	[0, 0]	[0, 1]	[0, 1]	[0, 0]	0	0	0	3186336
13REN795505.las	238346695.97	238346699.78	[42, 783]	[0.252, 4.698]	[0, 0]	[0, 1]	[0, 0]	[0, 0]	0	0	0	0
13REN795520.las	238346456.88	238346718.03	[4, 2618]	[0.024, 15.708]	[0, 0]	[0, 1]	[0, 1]	[0, 0]	0	0	0	183307
13REN795535.las	238346436.46	238346736.10	[-13, 2656]	[-0.078, 15.936]	[0, 0]	[0, 1]	[0, 1]	[0, 0]	0	0	0	2642100
13REN795550.las	238346414.18	238346753.83	[-57, 2672]	[-0.342, 16.032]	[0, 0]	[0, 1]	[0, 1]	[0, 0]	0	0	0	3071086
13REN795565.las	238346392.00	238346770.81	[-80, 2684]	[-0.48, 16.104]	[0, 0]	[0, 1]	[0, 1]	[0, 0]	0	0	0	2900599
13REN795580.las	238346370.07	238346788.74	[-100, 2708]	[-0.6, 16.248]	[0, 0]	[0, 1]	[0, 1]	[0, 0]	0	0	0	2960773
13REN795595.las	238346349.36	238346804.90	[-165, 2720]	[-0.99, 16.32]	[0, 0]	[0, 1]	[0, 1]	[0, 0]	0	0	0	2749643
13REN795610.las	238346327.62	238346823.37	[-182, 2734]	[-1.092, 16.404]	[0, 0]	[0, 1]	[0, 1]	[0, 0]	0	0	0	2973262
13REN795625.las	238346306.94	238346841.32	[-205, 2766]	[-1.23, 16.596]	[0, 0]	[0, 1]	[0, 1]	[0, 0]	0	0	0	2863713
13REN795640.las	238346286.99	238346858.16	[-245, 2770]	[-1.47, 16.62]	[0, 0]	[0, 1]	[0, 1]	[0, 0]	0	0	0	2636830

DPH-1.3 Report on ASPRS LAS File Format (Tiled Data) - Informational - continued

File	GPS Time min	GPS Time max	Extended Scan Angle	Scan Angle Rank	Scanner Channel	Scan Direction	Edge of Flight Line	User Data	Counts for Synthetic	Key-points	Withheld	Overlap
13REN795655.las	238346266.33	238346875.53	[-285, 2788]	[-1.71, 16.728]	[0, 0]	[0, 1]	[0, 1]	[0, 0]	0	0	0	2801706
13REN795670.las	238346244.98	238346893.84	[-351, 2771]	[-2.106, 16.626]	[0, 0]	[0, 1]	[0, 1]	[0, 0]	0	0	0	2850726
13REN795685.las	238346224.55	238346912.02	[-359, 2755]	[-2.154, 16.53]	[0, 0]	[0, 1]	[0, 1]	[0, 0]	0	0	0	2964558
13REN795700.las	238346204.22	238346930.14	[-413, 2758]	[-2.478, 16.548]	[0, 0]	[0, 1]	[0, 1]	[0, 0]	0	0	0	2968116
13REN795715.las	238346182.95	238346947.97	[-427, 2770]	[-2.562, 16.62]	[0, 0]	[0, 1]	[0, 1]	[0, 0]	0	0	0	2962654
13REN795730.las	238346162.06	238346965.99	[-474, 2787]	[-2.844, 16.722]	[0, 0]	[0, 1]	[0, 1]	[0, 0]	0	0	0	3013432
13REN795745.las	238346141.02	238346982.98	[-532, 2785]	[-3.192, 16.71]	[0, 0]	[0, 1]	[0, 1]	[0, 0]	0	0	0	2826778
13REN810505.las	238346693.28	238349564.22	[-2658, 48]	[-15.948, 0.288]	[0, 0]	[0, 1]	[0, 1]	[0, 0]	0	0	0	417840
13REN810520.las	238346696.76	238349553.25	[-2688, 43]	[-16.128, 0.258]	[0, 0]	[0, 1]	[0, 1]	[0, 0]	0	0	0	2880086
13REN810535.las	238346713.36	238349532.40	[-2723, 54]	[-16.338, 0.324]	[0, 0]	[0, 1]	[0, 1]	[0, 0]	0	0	0	3157425
13REN810550.las	238346731.02	238349511.18	[-2756, -13]	[-16.536, -0.078]	[0, 0]	[0, 1]	[0, 1]	[0, 0]	0	0	0	3041895
13REN810565.las	238346749.01	238349491.26	[-2823, -39]	[-16.938, -0.234]	[0, 0]	[0, 1]	[0, 1]	[0, 0]	0	0	0	3089163
13REN810580.las	238346765.70	238349470.93	[-2824, -57]	[-16.944, -0.342]	[0, 0]	[0, 1]	[0, 1]	[0, 0]	0	0	0	3162593
13REN810595.las	238346782.90	238349448.70	[-2883, -100]	[-17.298, -0.6]	[0, 0]	[0, 1]	[0, 1]	[0, 0]	0	0	0	2617784
13REN810610.las	238346800.46	238349432.03	[-2872, -142]	[-17.232, -0.852]	[0, 0]	[0, 1]	[0, 1]	[0, 0]	0	0	0	2980450
13REN810625.las	238346818.19	238349411.54	[-2839, -157]	[-17.034, -0.942]	[0, 0]	[0, 1]	[0, 1]	[0, 0]	0	0	0	2938959
13REN810640.las	238346836.09	238349391.80	[-2827, -204]	[-16.962, -1.224]	[0, 0]	[0, 1]	[0, 1]	[0, 0]	0	0	0	3217684
13REN810655.las	238346853.43	238349369.98	[-2829, -245]	[-16.974, -1.47]	[0, 0]	[0, 1]	[0, 1]	[0, 0]	0	0	0	2988102
13REN810670.las	238346870.80	238349350.90	[-2842, -282]	[-17.052, -1.692]	[0, 0]	[0, 1]	[0, 1]	[0, 0]	0	0	0	2868325
13REN810685.las	238346888.22	238349332.01	[-2821, -238]	[-16.926, -1.428]	[0, 0]	[0, 1]	[0, 1]	[0, 0]	0	0	0	3183556
13REN810700.las	238346906.81	238349311.12	[-2808, -173]	[-16.848, -1.038]	[0, 0]	[0, 1]	[0, 1]	[0, 0]	0	0	0	3138144
13REN810715.las	238346924.65	238349289.89	[-2809, -151]	[-16.854, -0.906]	[0, 0]	[0, 1]	[0, 1]	[0, 0]	0	0	0	3103396
13REN810730.las	238346942.96	238349269.26	[-2839, -63]	[-17.034, -0.378]	[0, 0]	[0, 1]	[0, 1]	[0, 0]	0	0	0	3167417
13REN810745.las	238346960.76	238349248.01	[-2859, -60]	[-17.154, -0.36]	[0, 0]	[0, 1]	[0, 1]	[0, 0]	0	0	0	3070414
13REN825490.las	238349569.34	238349832.23	[976, 2619]	[5.856, 15.714]	[0, 0]	[0, 1]	[0, 1]	[0, 0]	0	0	0	55342
13REN825505.las	238349547.58	238349850.25	[-680, 2658]	[-4.08, 15.948]	[0, 0]	[0, 1]	[0, 1]	[0, 0]	0	0	0	2921961
13REN825520.las	238349527.36	238349866.85	[-653, 2709]	[-3.918, 16.254]	[0, 0]	[0, 1]	[0, 1]	[0, 0]	0	0	0	2859542
13REN825535.las	238349507.17	238349884.81	[-603, 2770]	[-3.618, 16.62]	[0, 0]	[0, 1]	[0, 1]	[0, 0]	0	0	0	2889926
13REN825550.las	238349486.26	238349902.03	[-581, 2810]	[-3.486, 16.86]	[0, 0]	[0, 1]	[0, 1]	[0, 0]	0	0	0	2798282
13REN825565.las	238349465.66	238349918.83	[-545, 2850]	[-3.27, 17.1]	[0, 0]	[0, 1]	[0, 1]	[0, 0]	0	0	0	2874846
13REN825580.las	238349444.22	238349937.29	[-538, 2893]	[-3.228, 17.358]	[0, 0]	[0, 1]	[0, 1]	[0, 0]	0	0	0	2971378
13REN825595.las	238349428.35	238349956.26	[-514, 2920]	[-3.084, 17.52]	[0, 0]	[0, 1]	[0, 1]	[0, 0]	0	0	0	2740976
13REN825610.las	238349407.34	238349972.77	[-501, 2928]	[-3.006, 17.568]	[0, 0]	[0, 1]	[0, 1]	[0, 0]	0	0	0	2830224
13REN825625.las	238349386.61	238349988.87	[-448, 2899]	[-2.688, 17.394]	[0, 0]	[0, 1]	[0, 1]	[0, 0]	0	0	0	2933928
13REN825640.las	238349366.32	238350007.65	[-420, 2859]	[-2.52, 17.154]	[0, 0]	[0, 1]	[0, 1]	[0, 0]	0	0	39431	2855163
13REN825655.las	238349347.37	238350024.64	[-324, 2842]	[-1.944, 17.052]	[0, 0]	[0, 1]	[0, 1]	[0, 0]	0	0	0	2678296
13REN825670.las	238349327.50	238350042.88	[-313, 2869]	[-1.878, 17.214]	[0, 0]	[0, 1]	[0, 1]	[0, 0]	0	0	0	3026714
13REN825685.las	238349306.90	238350059.77	[-284, 2856]	[-1.704, 17.136]	[0, 0]	[0, 1]	[0, 1]	[0, 0]	0	0	0	2838893
13REN825700.las	238349285.70	238350077.40	[-237, 2791]	[-1.422, 16.746]	[0, 0]	[0, 1]	[0, 1]	[0, 0]	0	0	0	2952440
13REN825715.las	238349265.44	238350094.91	[-176, 2789]	[-1.056, 16.734]	[0, 0]	[0, 1]	[0, 1]	[0, 0]	0	0	0	2821290
13REN825730.las	238349243.82	238350112.30	[-151, 2843]	[-0.906, 17.058]	[0, 0]	[0, 1]	[0, 1]	[0, 0]	0	0	0	2792931
13REN825745.las	238349223.02	238350130.00	[-106, 2856]	[-0.636, 17.136]	[0, 0]	[0, 1]	[0, 1]	[0, 0]	0	0	0	2872247
13REN840490.las	238349813.75	238352755.35	[-2689, 1059]	[-16.134, 6.354]	[0, 0]	[0, 1]	[0, 1]	[0, 0]	0	0	0	1238987
13REN840505.las	238349829.00	238352741.58	[-2712, 1246]	[-16.272, 7.476]	[0, 0]	[0, 1]	[0, 1]	[0, 0]	0	0	0	2070483
13REN840520.las	238349844.82	238352721.48	[-2823, 1261]	[-16.938, 7.566]	[0, 0]	[0, 1]	[0, 1]	[0, 0]	0	0	0	2701306
13REN840535.las	238349863.19	238352703.69	[-2921, 1241]	[-17.526, 7.446]	[0, 0]	[0, 1]	[0, 1]	[0, 0]	0	0	0	2916716
13REN840550.las	238349880.42	238352683.95	[-2926, 1235]	[-17.556, 7.41]	[0, 0]	[0, 1]	[0, 1]	[0, 0]	0	0	26074	2914867
13REN840565.las	238349897.57	238352664.13	[-2955, 1143]	[-17.73, 6.858]	[0, 0]	[0, 1]	[0, 1]	[0, 0]	0	0	0	2880499
13REN840580.las	238349914.93	238352643.79	[-2955, 1152]	[-17.73, 6.912]	[0, 0]	[0, 1]	[0, 1]	[0, 0]	0	0	0	3175723

DPH-1.3 Report on ASPRS LAS File Format (Tiled Data) - Informational - continued

File	GPS Time min	GPS Time max	Extended Scan Angle	Scan Angle Rank	Scanner Channel	Scan Direction	Edge of Flight Line	User Data	Counts for Synthetic	Key-points	Withheld	Overlap
13REN840595.las	238349932.55	238352622.70	[-2972, 1123]	[-17.832, 6.738]	[0, 0]	[0, 1]	[0, 1]	[0, 0]	0	0	0	3255364
13REN840610.las	238349952.23	238352601.42	[-2977, 1139]	[-17.862, 6.834]	[0, 0]	[0, 1]	[0, 1]	[0, 0]	0	0	0	3147414
13REN840625.las	238349968.08	238352578.60	[-2924, 1074]	[-17.544, 6.444]	[0, 0]	[0, 1]	[0, 1]	[0, 0]	0	0	0	2774867
13REN840640.las	238349983.96	238352560.07	[-2923, 1060]	[-17.538, 6.36]	[0, 0]	[0, 1]	[0, 1]	[0, 0]	0	0	0	3195356
13REN840655.las	238350003.08	238352540.21	[-2922, 1038]	[-17.532, 6.228]	[0, 0]	[0, 1]	[0, 1]	[0, 0]	0	0	0	3156216
13REN840670.las	238350019.88	238352518.87	[-2958, 923]	[-17.748, 5.538]	[0, 0]	[0, 1]	[0, 1]	[0, 0]	0	0	0	3353569
13REN840685.las	238350039.13	238352495.65	[-2921, 912]	[-17.526, 5.472]	[0, 0]	[0, 1]	[0, 1]	[0, 0]	0	0	0	3049114
13REN840700.las	238350056.04	238352475.51	[-2873, 859]	[-17.238, 5.154]	[0, 0]	[0, 1]	[0, 1]	[0, 0]	0	0	0	3146261
13REN840715.las	238350073.56	238352455.22	[-2906, 860]	[-17.436, 5.16]	[0, 0]	[0, 1]	[0, 1]	[0, 0]	0	0	0	3111654
13REN840730.las	238350090.81	238352434.68	[-2891, 799]	[-17.346, 4.794]	[0, 0]	[0, 1]	[0, 1]	[0, 0]	0	0	0	3076818
13REN840745.las	238350107.86	238352413.87	[-2907, 773]	[-17.442, 4.638]	[0, 0]	[0, 1]	[0, 1]	[0, 0]	0	0	0	3206896
13REN855490.las	238349813.42	238430447.12	[-2669, 2718]	[-16.014, 16.308]	[0, 0]	[0, 1]	[0, 1]	[0, 0]	0	0	0	1430895
13REN855505.las	238349828.98	238430465.98	[-2691, 2788]	[-16.146, 16.728]	[0, 0]	[0, 1]	[0, 1]	[0, 0]	0	0	0	1718709
13REN855520.las	238349844.82	238430484.37	[-2720, 2929]	[-16.32, 17.574]	[0, 0]	[0, 1]	[0, 1]	[0, 0]	0	0	0	1520007
13REN855535.las	238349863.97	238430504.51	[-2820, 2984]	[-16.92, 17.904]	[0, 0]	[0, 1]	[0, 1]	[0, 0]	0	0	0	1400494
13REN855550.las	238349880.42	238430523.30	[-2822, 2953]	[-16.932, 17.718]	[0, 0]	[0, 1]	[0, 1]	[0, 0]	0	0	0	1422007
13REN855565.las	238352639.56	238430542.75	[-1846, 2990]	[-11.076, 17.94]	[0, 0]	[0, 1]	[0, 1]	[0, 0]	0	0	0	1508662
13REN855580.las	238352618.79	238430562.21	[-1850, 3001]	[-11.1, 18.006]	[0, 0]	[0, 1]	[0, 1]	[0, 0]	0	0	0	1720039
13REN855595.las	238352597.45	238430581.30	[-1770, 3085]	[-10.62, 18.51]	[0, 0]	[0, 1]	[0, 1]	[0, 0]	0	0	0	1715125
13REN855610.las	238352575.08	238430600.29	[-1712, 3053]	[-10.272, 18.318]	[0, 0]	[0, 1]	[0, 1]	[0, 0]	0	0	0	1775079
13REN855625.las	238352555.56	238430619.84	[-1650, 3018]	[-9.9, 18.108]	[0, 0]	[0, 1]	[0, 1]	[0, 0]	0	0	0	1843798
13REN855640.las	238352534.41	238430638.52	[-1615, 3010]	[-9.69, 18.06]	[0, 0]	[0, 1]	[0, 1]	[0, 0]	0	0	0	1872418
13REN855655.las	238352512.85	238430658.30	[-1613, 2956]	[-9.678, 17.736]	[0, 0]	[0, 1]	[0, 1]	[0, 0]	0	0	0	2069496
13REN855670.las	238352491.34	238430677.02	[-1604, 2937]	[-9.624, 17.622]	[0, 0]	[0, 1]	[0, 1]	[0, 0]	0	0	0	2011646
13REN855685.las	238352471.16	238430694.89	[-1486, 2921]	[-8.916, 17.526]	[0, 0]	[0, 1]	[0, 1]	[0, 0]	0	0	0	2136220
13REN855700.las	238352451.31	238430714.03	[-1418, 2917]	[-8.508, 17.502]	[0, 0]	[0, 1]	[0, 1]	[0, 0]	0	0	0	2264997
13REN855715.las	238352430.09	238430732.31	[-1430, 2903]	[-8.58, 17.418]	[0, 0]	[0, 1]	[0, 1]	[0, 0]	0	0	0	2357927
13REN855730.las	238352409.84	238430750.73	[-1376, 2890]	[-8.256, 17.34]	[0, 0]	[0, 1]	[0, 1]	[0, 0]	0	0	0	2508110
13REN855745.las	238352389.27	238430770.09	[-1339, 2885]	[-8.034, 17.31]	[0, 0]	[0, 1]	[0, 1]	[0, 0]	0	0	0	2852599
13REN855760.las	238352369.07	238430788.80	[-1295, 2876]	[-7.77, 17.256]	[0, 0]	[0, 1]	[0, 1]	[0, 0]	0	0	0	2931196
13REN855775.las	238352349.07	238430806.60	[-1256, 2854]	[-7.536, 17.124]	[0, 0]	[0, 1]	[0, 1]	[0, 0]	0	0	0	2887570
13REN855790.las	238352328.73	238430826.12	[-1220, 2852]	[-7.32, 17.112]	[0, 0]	[0, 1]	[0, 1]	[0, 0]	0	0	0	3102966
13REN855805.las	238352309.58	238430844.83	[-1191, 2855]	[-7.146, 17.13]	[0, 0]	[0, 1]	[0, 1]	[0, 0]	0	0	0	2985639
13REN855820.las	238352289.23	238430862.60	[-1177, 2856]	[-7.062, 17.136]	[0, 0]	[0, 1]	[0, 1]	[0, 0]	0	0	0	2961077
13REN855835.las	238352270.06	238430880.09	[-1122, 2856]	[-6.732, 17.136]	[0, 0]	[0, 1]	[0, 1]	[0, 0]	0	0	0	2867552
13REN855850.las	238352249.68	238430900.16	[-1093, 2859]	[-6.558, 17.154]	[0, 0]	[0, 1]	[0, 1]	[0, 0]	0	0	0	3095889
13REN855865.las	238352230.09	238430918.56	[-1077, 2840]	[-6.462, 17.04]	[0, 0]	[0, 1]	[0, 1]	[0, 0]	0	0	0	3037260
13REN855880.las	238352209.28	238430936.64	[-1030, 2852]	[-6.18, 17.112]	[0, 0]	[0, 1]	[0, 1]	[0, 0]	0	0	0	3129097
13REN855895.las	238352189.05	238430955.93	[-1009, 2907]	[-6.054, 17.442]	[0, 0]	[0, 1]	[0, 1]	[0, 0]	0	0	0	3046231
13REN855910.las	238352168.83	238430974.11	[-974, 2923]	[-5.844, 17.538]	[0, 0]	[0, 1]	[0, 1]	[0, 0]	0	0	0	2964044
13REN855925.las	238352147.23	238430992.51	[-949, 2938]	[-5.694, 17.628]	[0, 0]	[0, 1]	[0, 1]	[0, 0]	0	0	0	3156548
13REN855940.las	238352126.56	238431010.60	[-885, 2953]	[-5.31, 17.718]	[0, 0]	[0, 1]	[0, 1]	[0, 0]	0	0	0	2926473
13REN855955.las	238352106.42	238431029.87	[-838, 2973]	[-5.028, 17.838]	[0, 0]	[0, 1]	[0, 1]	[0, 0]	0	0	0	3026555
13REN855970.las	238352083.88	238431048.42	[-828, 3005]	[-4.968, 18.03]	[0, 0]	[0, 1]	[0, 1]	[0, 0]	0	0	0	3146063
13REN855985.las	238352064.14	238431067.77	[-780, 3025]	[-4.68, 18.15]	[0, 0]	[0, 1]	[0, 1]	[0, 0]	0	0	0	2979857
13REN870460.las	238430400.12	238430405.85	[-1412, -415]	[-8.472, -2.49]	[0, 0]	[0, 1]	[0, 0]	[0, 0]	0	0	0	0
13REN870475.las	238352755.64	238430426.47	[-1491, 2649]	[-8.946, 15.894]	[0, 0]	[0, 1]	[0, 1]	[0, 0]	0	0	0	22640
13REN870490.las	238352737.58	238430446.78	[-1522, 2671]	[-9.132, 16.026]	[0, 0]	[0, 1]	[0, 1]	[0, 0]	0	0	0	1644228
13REN870505.las	238352718.47	238430465.66	[-1586, 2715]	[-9.516, 16.29]	[0, 0]	[0, 1]	[0, 1]	[0, 0]	0	0	0	1842759

DPH-1.3 Report on ASPRS LAS File Format (Tiled Data) - Informational - continued

File	GPS Time min	GPS Time max	Extended Scan Angle	Scan Angle Rank	Scanner Channel	Scan Direction	Edge of Flight Line	User Data	Counts for Synthetic	Key-points	Withheld	Overlap
13REN870520.las	238352699.52	238430484.16	[-1801, 2800]	[-10.806, 16.8]	[0, 0]	[0, 1]	[0, 1]	[0, 0]	0	0	0	1492892
13REN870535.las	238352679.82	238430504.07	[-1851, 2890]	[-11.106, 17.34]	[0, 0]	[0, 1]	[0, 1]	[0, 0]	0	0	0	1516661
13REN870550.las	238352659.73	238430522.92	[-1825, 2889]	[-10.95, 17.334]	[0, 0]	[0, 1]	[0, 1]	[0, 0]	0	0	0	1607211
13REN870565.las	238352639.19	238430542.26	[-3072, 2921]	[-18.432, 17.526]	[0, 0]	[0, 1]	[0, 1]	[0, 0]	0	0	0	1510289
13REN870580.las	238352618.52	238430561.67	[-3087, 2921]	[-18.522, 17.526]	[0, 0]	[0, 1]	[0, 1]	[0, 0]	0	0	0	1702627
13REN870595.las	238352597.06	238430580.73	[-3069, 2940]	[-18.414, 17.64]	[0, 0]	[0, 1]	[0, 1]	[0, 0]	0	0	0	1549522
13REN870610.las	238352574.98	238430599.79	[-2987, 2937]	[-17.922, 17.622]	[0, 0]	[0, 1]	[0, 1]	[0, 0]	0	0	0	1528992
13REN870625.las	238352555.38	238430619.15	[-3070, 2889]	[-18.42, 17.334]	[0, 0]	[0, 1]	[0, 1]	[0, 0]	0	0	0	1767020
13REN870640.las	238352534.26	238430637.82	[-3105, 2889]	[-18.63, 17.334]	[0, 0]	[0, 1]	[0, 1]	[0, 0]	0	0	0	1732076
13REN870655.las	238352512.69	238430657.56	[-3056, 2922]	[-18.336, 17.532]	[0, 0]	[0, 1]	[0, 1]	[0, 0]	0	0	0	1921616
13REN870670.las	238352491.25	238430676.32	[-3055, 2924]	[-18.33, 17.544]	[0, 0]	[0, 1]	[0, 1]	[0, 0]	0	0	0	1833704
13REN870685.las	238352471.04	238430694.15	[-2971, 2891]	[-17.826, 17.346]	[0, 0]	[0, 1]	[0, 1]	[0, 0]	0	0	0	1547807
13REN870700.las	238352451.22	238430713.32	[-2957, 2854]	[-17.742, 17.124]	[0, 0]	[0, 1]	[0, 1]	[0, 0]	0	0	0	1742762
13REN870715.las	238352430.04	238430731.61	[-2958, 2857]	[-17.748, 17.142]	[0, 0]	[0, 1]	[0, 1]	[0, 0]	0	0	0	1719926
13REN870730.las	238352409.81	238430749.99	[-2973, 2857]	[-17.838, 17.142]	[0, 0]	[0, 1]	[0, 1]	[0, 0]	0	0	0	1656798
13REN870745.las	238352389.27	238430769.28	[-2955, 2859]	[-17.73, 17.154]	[0, 0]	[0, 1]	[0, 1]	[0, 0]	0	0	0	1521974
13REN870760.las	238352379.13	238430788.13	[-2952, 2854]	[-17.712, 17.124]	[0, 0]	[0, 1]	[0, 1]	[0, 0]	0	0	0	1385085
13REN870775.las	238429786.04	238430805.78	[-2922, 1864]	[-17.532, 11.184]	[0, 0]	[0, 1]	[0, 1]	[0, 0]	0	0	0	1407947
13REN870790.las	238429766.66	238430825.35	[-2890, 1815]	[-17.34, 10.89]	[0, 0]	[0, 1]	[0, 1]	[0, 0]	0	0	0	1518162
13REN870805.las	238429747.36	238430843.98	[-2896, 1783]	[-17.376, 10.698]	[0, 0]	[0, 1]	[0, 1]	[0, 0]	0	0	0	1548909
13REN870820.las	238429726.33	238430861.60	[-2907, 1759]	[-17.442, 10.554]	[0, 0]	[0, 1]	[0, 1]	[0, 0]	0	0	0	1761274
13REN870835.las	238429707.15	238430879.20	[-2924, 1729]	[-17.544, 10.374]	[0, 0]	[0, 1]	[0, 1]	[0, 0]	0	0	0	1740232
13REN870850.las	238429687.16	238430898.79	[-2924, 1699]	[-17.544, 10.194]	[0, 0]	[0, 1]	[0, 1]	[0, 0]	0	0	0	1765353
13REN870865.las	238429668.01	238430917.51	[-2889, 1699]	[-17.334, 10.194]	[0, 0]	[0, 1]	[0, 1]	[0, 0]	0	0	0	1867285
13REN870880.las	238429647.78	238430935.60	[-2887, 1580]	[-17.322, 9.48]	[0, 0]	[0, 1]	[0, 1]	[0, 0]	0	0	0	2031856
13REN870895.las	238429629.10	238430954.89	[-2891, 1579]	[-17.346, 9.474]	[0, 0]	[0, 1]	[0, 1]	[0, 0]	0	0	0	1913794
13REN870910.las	238429607.82	238430973.02	[-2916, 1573]	[-17.496, 9.438]	[0, 0]	[0, 1]	[0, 1]	[0, 0]	0	0	0	2268944
13REN870925.las	238429590.44	238430991.31	[-2943, 1524]	[-17.658, 9.144]	[0, 0]	[0, 1]	[0, 1]	[0, 0]	0	0	0	2031297
13REN870940.las	238429571.29	238431009.50	[-2943, 1496]	[-17.658, 8.976]	[0, 0]	[0, 1]	[0, 1]	[0, 0]	0	0	0	2194499
13REN870955.las	238429552.79	238431028.64	[-2941, 1449]	[-17.646, 8.694]	[0, 0]	[0, 1]	[0, 1]	[0, 0]	0	0	0	2262532
13REN870970.las	238429534.13	238431047.15	[-2942, 1432]	[-17.652, 8.592]	[0, 0]	[0, 1]	[0, 1]	[0, 0]	0	0	0	2304275
13REN870985.las	238429514.87	238431066.38	[-2955, 1394]	[-17.73, 8.364]	[0, 0]	[0, 1]	[0, 1]	[0, 0]	0	0	0	2498483
13REN885460.las	238430171.84	238430404.97	[-2706, 863]	[-16.236, 5.178]	[0, 0]	[0, 1]	[0, 1]	[0, 0]	0	0	0	1283596
13REN885475.las	238430153.16	238430423.75	[-2872, 938]	[-17.232, 5.628]	[0, 0]	[0, 1]	[0, 1]	[0, 0]	0	0	0	3006469
13REN885490.las	238430134.64	238430443.40	[-2890, 1019]	[-17.34, 6.114]	[0, 0]	[0, 1]	[0, 1]	[0, 0]	0	0	0	3056904
13REN885505.las	238430116.73	238430462.43	[-2858, 1018]	[-17.148, 6.108]	[0, 0]	[0, 1]	[0, 1]	[0, 0]	0	0	0	3027523
13REN885520.las	238430096.95	238430481.24	[-2939, 1106]	[-17.634, 6.636]	[0, 0]	[0, 1]	[0, 1]	[0, 0]	0	0	0	3237128
13REN885535.las	238430079.46	238430500.66	[-3054, 1178]	[-18.324, 7.068]	[0, 0]	[0, 1]	[0, 1]	[0, 0]	0	0	7413	2890079
13REN885550.las	238430061.08	238430519.74	[-3055, 1231]	[-18.33, 7.386]	[0, 0]	[0, 1]	[0, 1]	[0, 0]	0	0	0	3182547
13REN885565.las	238430042.75	238430538.85	[-3073, 1262]	[-18.438, 7.572]	[0, 0]	[0, 1]	[0, 1]	[0, 0]	0	0	0	2886557
13REN885580.las	238430023.87	238430558.42	[-3087, 1359]	[-18.522, 8.154]	[0, 0]	[0, 1]	[0, 1]	[0, 0]	0	0	0	2981877
13REN885595.las	238430005.09	238430577.36	[-3121, 1334]	[-18.726, 8.004]	[0, 0]	[0, 1]	[0, 1]	[0, 0]	0	0	0	2777491
13REN885610.las	238429987.27	238430596.25	[-3091, 1324]	[-18.546, 7.944]	[0, 0]	[0, 1]	[0, 1]	[0, 0]	0	0	0	2758823
13REN885625.las	238429968.75	238430615.56	[-2987, 1505]	[-17.922, 9.03]	[0, 0]	[0, 1]	[0, 1]	[0, 0]	0	0	0	2484097
13REN885640.las	238429950.94	238430633.99	[-3053, 1505]	[-18.318, 9.03]	[0, 0]	[0, 1]	[0, 1]	[0, 0]	0	0	0	2217405
13REN885655.las	238429932.42	238430653.47	[-3005, 1493]	[-18.03, 8.958]	[0, 0]	[0, 1]	[0, 1]	[0, 0]	0	0	0	2213122
13REN885670.las	238429914.04	238430672.85	[-2987, 1512]	[-17.922, 9.072]	[0, 0]	[0, 1]	[0, 1]	[0, 0]	0	0	0	2092236
13REN885685.las	238429895.83	238430690.88	[-2938, 1488]	[-17.628, 8.928]	[0, 0]	[0, 1]	[0, 1]	[0, 0]	0	0	0	2048368
13REN885700.las	238429877.68	238430709.80	[-2913, 1542]	[-17.478, 9.252]	[0, 0]	[0, 1]	[0, 1]	[0, 0]	0	0	0	1899266

DPH-1.3 Report on ASPRS LAS File Format (Tiled Data) - Informational - continued

File	GPS Time min	GPS Time max	Extended Scan Angle	Scan Angle Rank	Scanner Channel	Scan Direction	Edge of Flight Line	User Data	Counts for Synthetic	Key-points	Withheld	Overlap
13REN885715.las	238429858.63	238430728.72	[-2956, 1617]	[-17.736, 9.702]	[0, 0]	[0, 1]	[0, 1]	[0, 0]	0	0	0	1973159
13REN885730.las	238429840.06	238430746.90	[-2924, 1655]	[-17.544, 9.93]	[0, 0]	[0, 1]	[0, 1]	[0, 0]	0	0	0	1733831
13REN885745.las	238429821.36	238430766.09	[-2921, 1691]	[-17.526, 10.146]	[0, 0]	[0, 1]	[0, 1]	[0, 0]	0	0	0	1785545
13REN885760.las	238429802.18	238430785.00	[-2903, 1707]	[-17.418, 10.242]	[0, 0]	[0, 1]	[0, 1]	[0, 0]	0	0	0	1730235
13REN885775.las	238429783.38	238430803.07	[-2897, 1733]	[-17.382, 10.398]	[0, 0]	[0, 1]	[0, 1]	[0, 0]	0	0	0	1570316
13REN885790.las	238429762.76	238430821.91	[-2885, 1799]	[-17.31, 10.794]	[0, 0]	[0, 1]	[0, 1]	[0, 0]	0	0	0	1592220
13REN885805.las	238429743.82	238430840.55	[-2888, 1801]	[-17.328, 10.806]	[0, 0]	[0, 1]	[0, 1]	[0, 0]	0	0	0	1505792
13REN885820.las	238429723.29	238430858.38	[-2889, 1914]	[-17.334, 11.484]	[0, 0]	[0, 1]	[0, 1]	[0, 0]	0	0	0	1395528
13REN885835.las	238427758.67	238430876.32	[-2890, 2923]	[-17.34, 17.538]	[0, 0]	[0, 1]	[0, 1]	[0, 0]	0	0	0	1397894
13REN885850.las	238427766.43	238430895.08	[-2889, 2918]	[-17.334, 17.508]	[0, 0]	[0, 1]	[0, 1]	[0, 0]	0	0	0	1724288
13REN885865.las	238427785.87	238430913.94	[-2878, 2869]	[-17.268, 17.214]	[0, 0]	[0, 1]	[0, 1]	[0, 0]	0	0	0	1858282
13REN885880.las	238427805.19	238430932.41	[-2893, 2853]	[-17.358, 17.118]	[0, 0]	[0, 1]	[0, 1]	[0, 0]	0	0	0	1746978
13REN885895.las	238427824.18	238430951.06	[-2905, 2853]	[-17.43, 17.118]	[0, 0]	[0, 1]	[0, 1]	[0, 0]	0	0	0	1782161
13REN885910.las	238427842.87	238430969.83	[-2923, 2857]	[-17.538, 17.142]	[0, 0]	[0, 1]	[0, 1]	[0, 0]	0	0	0	1875725
13REN885925.las	238427861.99	238430987.99	[-2944, 2877]	[-17.664, 17.262]	[0, 0]	[0, 1]	[0, 1]	[0, 0]	0	0	0	1878264
13REN885940.las	238427881.21	238431006.43	[-2956, 2885]	[-17.736, 17.31]	[0, 0]	[0, 1]	[0, 1]	[0, 0]	0	0	0	1817642
13REN885955.las	238427900.03	238431025.07	[-2973, 2898]	[-17.838, 17.388]	[0, 0]	[0, 1]	[0, 1]	[0, 0]	0	0	0	1948704
13REN885970.las	238427919.80	238431043.69	[-2955, 2917]	[-17.73, 17.502]	[0, 0]	[0, 1]	[0, 1]	[0, 0]	0	0	0	2079684
13REN885985.las	238427940.92	238431062.58	[-3007, 2919]	[-18.042, 17.514]	[0, 0]	[0, 1]	[0, 1]	[0, 0]	0	0	0	2096474
13REN900445.las	238427256.76	238430188.91	[-234, 2642]	[-1.404, 15.852]	[0, 0]	[0, 1]	[0, 1]	[0, 0]	0	0	0	3467
13REN900460.las	238275010.91	238430188.89	[-2972, 2841]	[-17.832, 17.046]	[0, 0]	[0, 1]	[0, 1]	[0, 0]	0	0	0	2634446
13REN900475.las	238427286.12	238430171.83	[-358, 2935]	[-2.148, 17.61]	[0, 0]	[0, 1]	[0, 1]	[0, 0]	0	0	0	2983135
13REN900490.las	238427305.57	238430153.16	[-391, 2971]	[-2.346, 17.826]	[0, 0]	[0, 1]	[0, 1]	[0, 0]	0	0	0	2872821
13REN900505.las	238427324.22	238430134.64	[-486, 2931]	[-2.916, 17.586]	[0, 0]	[0, 1]	[0, 1]	[0, 0]	0	0	0	3113001
13REN900520.las	238427344.06	238430116.72	[-469, 2946]	[-2.814, 17.676]	[0, 0]	[0, 1]	[0, 1]	[0, 0]	0	0	0	2932811
13REN900535.las	238427362.93	238430096.94	[-523, 3035]	[-3.138, 18.21]	[0, 0]	[0, 1]	[0, 1]	[0, 0]	0	0	0	2701936
13REN900550.las	238427382.07	238430079.45	[-576, 3086]	[-3.456, 18.516]	[0, 0]	[0, 1]	[0, 1]	[0, 0]	0	0	0	2876368
13REN900565.las	238427401.58	238430061.07	[-624, 3103]	[-3.744, 18.618]	[0, 0]	[0, 1]	[0, 1]	[0, 0]	0	0	0	2920264
13REN900580.las	238427421.28	238430042.74	[-660, 3102]	[-3.96, 18.612]	[0, 0]	[0, 1]	[0, 1]	[0, 0]	0	0	0	2684760
13REN900595.las	238427439.57	238430023.85	[-683, 3086]	[-4.098, 18.516]	[0, 0]	[0, 1]	[0, 1]	[0, 0]	0	0	0	2940251
13REN900610.las	238427458.59	238430005.08	[-722, 3016]	[-4.332, 18.096]	[0, 0]	[0, 1]	[0, 1]	[0, 0]	0	0	0	2962536
13REN900625.las	238252737.92	238429987.26	[-2925, 3068]	[-17.55, 18.408]	[0, 0]	[0, 1]	[0, 1]	[0, 0]	0	0	0	2906112
13REN900640.las	238252737.84	238429968.74	[-3156, 3084]	[-18.936, 18.504]	[0, 0]	[0, 1]	[0, 1]	[0, 0]	0	0	0	2822777
13REN900655.las	238249864.67	238429950.93	[-1866, 3039]	[-11.196, 18.234]	[0, 0]	[0, 1]	[0, 1]	[0, 0]	0	0	0	2880062
13REN900670.las	238198070.97	238429932.40	[-3129, 3104]	[-18.774, 18.624]	[0, 0]	[0, 1]	[0, 1]	[0, 0]	0	0	0	3279014
13REN900685.las	238198072.16	238429914.03	[-1299, 2965]	[-7.794, 17.79]	[0, 0]	[0, 1]	[0, 1]	[0, 0]	0	0	0	2894651
13REN900700.las	238195298.05	238429895.82	[-934, 3139]	[-5.604, 18.834]	[0, 0]	[0, 1]	[0, 1]	[0, 0]	0	0	0	2929825
13REN900715.las	238427591.83	238429877.68	[-986, 2969]	[-5.916, 17.814]	[0, 0]	[0, 1]	[0, 1]	[0, 0]	0	0	0	2999205
13REN900730.las	238192487.57	238429858.62	[-1037, 3124]	[-6.222, 18.744]	[0, 0]	[0, 1]	[0, 1]	[0, 0]	0	0	0	3087726
13REN900745.las	238192487.91	238429840.05	[-2842, 2952]	[-17.052, 17.712]	[0, 0]	[0, 1]	[0, 1]	[0, 0]	0	0	0	3044049
13REN900760.las	238189634.26	238429821.35	[-3153, 3070]	[-18.918, 18.42]	[0, 0]	[0, 1]	[0, 1]	[0, 0]	0	0	6533	3151788
13REN900775.las	238189634.44	238429802.18	[-1766, 2940]	[-10.596, 17.64]	[0, 0]	[0, 1]	[0, 1]	[0, 0]	0	0	0	3444877
13REN900790.las	238186957.63	238429783.37	[-3069, 2919]	[-18.414, 17.514]	[0, 0]	[0, 1]	[0, 1]	[0, 0]	0	0	0	3121775
13REN900805.las	238186572.10	238429762.75	[-1227, 3055]	[-7.362, 18.33]	[0, 0]	[0, 1]	[0, 1]	[0, 0]	0	0	0	3745340
13REN900820.las	238186573.83	238429743.81	[-1759, 2889]	[-10.554, 17.334]	[0, 0]	[0, 1]	[0, 1]	[0, 0]	0	0	0	3151671
13REN900835.las	238173084.20	238429723.28	[-1312, 3074]	[-7.872, 18.444]	[0, 0]	[0, 1]	[0, 1]	[0, 0]	0	0	76063	3107090
13REN900850.las	238173085.25	238429704.16	[-1896, 2882]	[-11.376, 17.292]	[0, 0]	[0, 1]	[0, 1]	[0, 0]	0	0	0	2809695
13REN900865.las	238170127.67	238429683.82	[-1358, 2955]	[-8.148, 17.73]	[0, 0]	[0, 1]	[0, 1]	[0, 0]	0	0	0	2844659
13REN900880.las	238170128.37	238429664.67	[-2421, 3019]	[-14.526, 18.114]	[0, 0]	[0, 1]	[0, 1]	[0, 0]	0	0	0	2777838

DPH-1.3 Report on ASPRS LAS File Format (Tiled Data) - Informational - continued

File	GPS Time min	GPS Time max	Extended Scan Angle	Scan Angle Rank	Scanner Channel	Scan Direction	Edge of Flight Line	User Data	Counts for Synthetic	Key-points	Withheld	Overlap
13REN900895.las	238167391.80	238429644.53	[-1431, 2854]	[-8.586, 17.124]	[0, 0]	[0, 1]	[0, 1]	[0, 0]	0	0	0	2308511
13REN900910.las	238167147.06	238429624.95	[-1506, 2976]	[-9.036, 17.856]	[0, 0]	[0, 1]	[0, 1]	[0, 0]	0	0	0	3301349
13REN900925.las	238167150.97	238429604.42	[-1596, 2902]	[-9.576, 17.412]	[0, 0]	[0, 1]	[0, 1]	[0, 0]	0	0	0	1872512
13REN900940.las	238427877.79	238429586.98	[-1583, 2906]	[-9.498, 17.436]	[0, 0]	[0, 1]	[0, 1]	[0, 0]	0	0	0	1954605
13REN900955.las	238427896.57	238429568.08	[-1670, 2903]	[-10.02, 17.418]	[0, 0]	[0, 1]	[0, 1]	[0, 0]	0	0	0	1823400
13REN900970.las	238427915.14	238429549.74	[-1749, 2913]	[-10.494, 17.478]	[0, 0]	[0, 1]	[0, 1]	[0, 0]	0	0	0	1847918
13REN900985.las	238427936.69	238429530.94	[-1763, 2920]	[-10.578, 17.52]	[0, 0]	[0, 1]	[0, 1]	[0, 0]	0	0	0	1866991
13REN915430.las	238277839.07	238427246.31	[-2686, 913]	[-16.116, 5.478]	[0, 0]	[0, 1]	[0, 1]	[0, 0]	0	0	0	555600
13REN915445.las	238277615.66	238427266.43	[-2723, 2873]	[-16.338, 17.238]	[0, 0]	[0, 1]	[0, 1]	[0, 0]	0	0	0	9907849
13REN915460.las	238275010.90	238427286.11	[-3007, -182]	[-18.042, -1.092]	[0, 0]	[0, 1]	[0, 1]	[0, 0]	0	0	0	10768131
13REN915475.las	238274772.83	238427305.56	[-2972, 3176]	[-17.832, 19.056]	[0, 0]	[0, 1]	[0, 1]	[0, 0]	0	0	0	10355116
13REN915490.las	238272180.05	238427324.20	[-3192, 959]	[-19.152, 5.754]	[0, 0]	[0, 1]	[0, 1]	[0, 0]	0	0	179403	10185908
13REN915505.las	238271870.28	238427344.04	[-3042, 3180]	[-18.252, 19.08]	[0, 0]	[0, 1]	[0, 1]	[0, 0]	0	0	0	8533486
13REN915520.las	238269291.38	238427362.92	[-3237, 3121]	[-19.422, 18.726]	[0, 0]	[0, 1]	[0, 1]	[0, 0]	0	0	0	9306339
13REN915535.las	238269291.37	238427382.06	[-3191, 1544]	[-19.146, 9.264]	[0, 0]	[0, 1]	[0, 1]	[0, 0]	0	0	0	5487644
13REN915550.las	238258568.29	238427401.57	[-3104, 3170]	[-18.624, 19.02]	[0, 0]	[0, 1]	[0, 1]	[0, 0]	0	0	381973	8186523
13REN915565.las	238255852.74	238427421.27	[-3244, 825]	[-19.464, 4.95]	[0, 0]	[0, 1]	[0, 1]	[0, 0]	0	0	0	11565575
13REN915580.las	238255575.91	238427439.56	[-3140, 3232]	[-18.84, 19.392]	[0, 0]	[0, 1]	[0, 1]	[0, 0]	0	0	119897	10222688
13REN915595.las	238253022.84	238427458.59	[-3243, 372]	[-19.458, 2.232]	[0, 0]	[0, 1]	[0, 1]	[0, 0]	0	0	0	10933904
13REN915610.las	238252721.66	238427477.36	[-3075, 3174]	[-18.45, 19.044]	[0, 0]	[0, 1]	[0, 1]	[0, 0]	0	0	0	10295467
13REN915625.las	238250157.47	238427496.92	[-3150, 1555]	[-18.9, 9.33]	[0, 0]	[0, 1]	[0, 1]	[0, 0]	0	0	0	10357270
13REN915640.las	238249848.74	238427515.78	[-3174, 3139]	[-19.044, 18.834]	[0, 0]	[0, 1]	[0, 1]	[0, 0]	0	0	0	9283268
13REN915655.las	238249847.56	238427534.82	[-3072, 3110]	[-18.432, 18.66]	[0, 0]	[0, 1]	[0, 1]	[0, 0]	0	0	0	9470282
13REN915670.las	238198052.68	238427555.01	[-3139, 3109]	[-18.834, 18.654]	[0, 0]	[0, 1]	[0, 1]	[0, 0]	0	0	0	12043287
13REN915685.las	238195497.72	238427573.24	[-3107, 475]	[-18.642, 2.85]	[0, 0]	[0, 1]	[0, 1]	[0, 0]	0	0	0	10969781
13REN915700.las	238195279.93	238427591.82	[-3005, 3173]	[-18.03, 19.038]	[0, 0]	[0, 1]	[0, 1]	[0, 0]	0	0	143558	11035038
13REN915715.las	238192738.77	238427611.76	[-3173, 374]	[-19.038, 2.244]	[0, 0]	[0, 1]	[0, 1]	[0, 0]	0	0	0	11270578
13REN915730.las	238192469.14	238427630.31	[-3055, 3176]	[-18.33, 19.056]	[0, 0]	[0, 1]	[0, 1]	[0, 0]	0	0	0	11179080
13REN915745.las	238189867.80	238427648.87	[-3126, 1588]	[-18.756, 9.528]	[0, 0]	[0, 1]	[0, 1]	[0, 0]	0	0	83646	10287914
13REN915760.las	238189616.03	238427667.92	[-3172, 3088]	[-19.032, 18.528]	[0, 0]	[0, 1]	[0, 1]	[0, 0]	0	0	491763	9711945
13REN915775.las	238189616.24	238427686.22	[-2989, 3112]	[-17.934, 18.672]	[0, 0]	[0, 1]	[0, 1]	[0, 0]	0	0	0	10228814
13REN915790.las	238186957.63	238427705.35	[-3095, 1245]	[-18.57, 7.47]	[0, 0]	[0, 1]	[0, 1]	[0, 0]	0	0	0	10677839
13REN915805.las	238186554.31	238427724.68	[-2954, 3087]	[-17.724, 18.522]	[0, 0]	[0, 1]	[0, 1]	[0, 0]	0	0	0	11329157
13REN915820.las	238183804.78	238427744.33	[-3077, 673]	[-18.462, 4.038]	[0, 0]	[0, 1]	[0, 1]	[0, 0]	0	0	0	7406631
13REN915835.las	238173065.35	238427763.29	[-2961, 3076]	[-17.766, 18.456]	[0, 0]	[0, 1]	[0, 1]	[0, 0]	0	0	838034	7161826
13REN915850.las	238170351.43	238427782.30	[-3108, 763]	[-18.648, 4.578]	[0, 0]	[0, 1]	[0, 1]	[0, 0]	0	0	0	11040803
13REN915865.las	238170108.10	238427801.89	[-2920, 3000]	[-17.52, 18]	[0, 0]	[0, 1]	[0, 1]	[0, 0]	0	0	0	11419634
13REN915880.las	238167391.80	238427820.75	[-2990, 3038]	[-17.94, 18.228]	[0, 0]	[0, 1]	[0, 1]	[0, 0]	0	0	0	10806980
13REN915895.las	238167127.41	238427839.28	[-2991, 2971]	[-17.946, 17.826]	[0, 0]	[0, 1]	[0, 1]	[0, 0]	0	0	0	10239913
13REN915910.las	238167127.39	238427858.01	[-2888, 2987]	[-17.328, 17.922]	[0, 0]	[0, 1]	[0, 1]	[0, 0]	0	0	0	12889125
13REN915925.las	238164412.54	238427877.78	[-3028, 917]	[-18.168, 5.502]	[0, 0]	[0, 1]	[0, 1]	[0, 0]	0	0	0	8557438
13REN915940.las	238164412.55	238427896.56	[-2922, 3006]	[-17.532, 18.036]	[0, 0]	[0, 1]	[0, 1]	[0, 0]	0	0	0	5430642
13REN915955.las	238426403.77	238427915.13	[-2939, 1023]	[-17.634, 6.138]	[0, 0]	[0, 1]	[0, 1]	[0, 0]	0	0	0	3042359
13REN915970.las	238426384.32	238427936.68	[-2940, 1096]	[-17.64, 6.576]	[0, 0]	[0, 1]	[0, 1]	[0, 0]	0	0	0	3345821
13REN915985.las	238426364.71	238427957.68	[-2955, 1130]	[-17.73, 6.78]	[0, 0]	[0, 1]	[0, 1]	[0, 0]	0	0	0	3265123
13REN930430.las	238277847.91	238427054.48	[-2888, 2721]	[-17.328, 16.326]	[0, 0]	[0, 1]	[0, 1]	[0, 0]	0	0	0	6878976
13REN930445.las	238277597.43	238427042.45	[-426, 2939]	[-2.556, 17.634]	[0, 0]	[0, 1]	[0, 1]	[0, 0]	0	0	0	11739715
13REN930460.las	238275025.15	238427024.30	[-3054, 2931]	[-18.324, 17.586]	[0, 0]	[0, 1]	[0, 1]	[0, 0]	0	0	0	11452825
13REN930475.las	238274755.94	238427005.07	[-436, 3136]	[-2.616, 18.816]	[0, 0]	[0, 1]	[0, 1]	[0, 0]	0	0	158653	10987636

DPH-1.3 Report on ASPRS LAS File Format (Tiled Data) - Informational - continued

File	GPS Time min	GPS Time max	Extended Scan Angle	Scan Angle Rank	Scanner Channel	Scan Direction	Edge of Flight Line	User Data	Counts for Synthetic	Key-points	Withheld	Overlap
13REN930490.las	238272192.56	238426987.28	[-3143, 3005]	[-18.858, 18.03]	[0, 0]	[0, 1]	[0, 1]	[0, 0]	0	0	1042811	10801118
13REN930505.las	238271853.31	238426968.87	[-1695, 3189]	[-10.17, 19.134]	[0, 0]	[0, 1]	[0, 1]	[0, 0]	0	0	0	10506391
13REN930520.las	238269293.39	238426951.24	[-3298, 3120]	[-19.788, 18.72]	[0, 0]	[0, 1]	[0, 1]	[0, 0]	0	0	0	10624866
13REN930535.las	238269291.70	238426932.32	[-3190, 3109]	[-19.14, 18.654]	[0, 0]	[0, 1]	[0, 1]	[0, 0]	0	0	221853	9504405
13REN930550.las	238258551.32	238426914.69	[-1054, 3253]	[-6.324, 19.518]	[0, 0]	[0, 1]	[0, 1]	[0, 0]	0	0	1008434	10058996
13REN930565.las	238255869.31	238426896.78	[-3218, 3104]	[-19.308, 18.624]	[0, 0]	[0, 1]	[0, 1]	[0, 0]	0	0	0	11833530
13REN930580.las	238255559.14	238426878.47	[-67, 3256]	[-0.402, 19.536]	[0, 0]	[0, 1]	[0, 1]	[0, 0]	0	0	0	10824185
13REN930595.las	238253037.60	238426860.79	[-3264, 3108]	[-19.584, 18.648]	[0, 0]	[0, 1]	[0, 1]	[0, 0]	0	0	0	10976491
13REN930610.las	238252704.69	238426842.56	[-937, 3206]	[-5.622, 19.236]	[0, 0]	[0, 1]	[0, 1]	[0, 0]	0	0	0	10753466
13REN930625.las	238250171.30	238426824.20	[-3109, 3040]	[-18.654, 18.24]	[0, 0]	[0, 1]	[0, 1]	[0, 0]	0	0	0	10255427
13REN930640.las	238249831.39	238426806.31	[-3190, 3087]	[-19.14, 18.522]	[0, 0]	[0, 1]	[0, 1]	[0, 0]	0	0	0	10434520
13REN930655.las	238249830.43	238426788.83	[-1855, 3099]	[-11.13, 18.594]	[0, 0]	[0, 1]	[0, 1]	[0, 0]	0	0	0	10498463
13REN930670.las	238198033.54	238426771.23	[-3093, 3106]	[-18.558, 18.636]	[0, 0]	[0, 1]	[0, 1]	[0, 0]	0	0	386963	10902923
13REN930685.las	238195512.29	238426752.82	[-3112, 2889]	[-18.672, 17.334]	[0, 0]	[0, 1]	[0, 1]	[0, 0]	0	0	0	11108215
13REN930700.las	238195262.65	238426735.35	[162, 3195]	[0.972, 19.17]	[0, 0]	[0, 1]	[0, 1]	[0, 0]	0	0	0	10699312
13REN930715.las	238192753.93	238426717.35	[-3195, 3038]	[-19.17, 18.228]	[0, 0]	[0, 1]	[0, 1]	[0, 0]	0	0	0	11653528
13REN930730.las	238192451.76	238426699.24	[-849, 3178]	[-5.094, 19.068]	[0, 0]	[0, 1]	[0, 1]	[0, 0]	0	0	0	11353532
13REN930745.las	238189881.51	238426680.57	[-3140, 3042]	[-18.84, 18.252]	[0, 0]	[0, 1]	[0, 1]	[0, 0]	0	0	0	10993748
13REN930760.las	238189597.84	238426662.48	[-3178, 3106]	[-19.068, 18.636]	[0, 0]	[0, 1]	[0, 1]	[0, 0]	0	0	0	10652154
13REN930775.las	238189597.96	238426644.16	[-1750, 3133]	[-10.5, 18.798]	[0, 0]	[0, 1]	[0, 1]	[0, 0]	0	0	0	10595892
13REN930790.las	238186971.59	238426625.41	[-3123, 2995]	[-18.738, 17.97]	[0, 0]	[0, 1]	[0, 1]	[0, 0]	0	0	0	11332668
13REN930805.las	238186535.24	238426608.00	[-631, 3138]	[-3.786, 18.828]	[0, 0]	[0, 1]	[0, 1]	[0, 0]	0	0	0	11793965
13REN930820.las	238183805.91	238426590.16	[-3104, 2933]	[-18.624, 17.598]	[0, 0]	[0, 1]	[0, 1]	[0, 0]	0	0	108607	11542056
13REN930835.las	238173046.39	238426572.02	[-154, 3107]	[-0.924, 18.642]	[0, 0]	[0, 1]	[0, 1]	[0, 0]	0	0	267150	11242492
13REN930850.las	238170365.10	238426553.92	[-3109, 2940]	[-18.654, 17.64]	[0, 0]	[0, 1]	[0, 1]	[0, 0]	0	0	0	11046016
13REN930865.las	238170088.10	238426536.34	[-1416, 3002]	[-8.496, 18.012]	[0, 0]	[0, 1]	[0, 1]	[0, 0]	0	0	0	11128829
13REN930880.las	238167405.93	238426516.70	[-3005, 3072]	[-18.03, 18.432]	[0, 0]	[0, 1]	[0, 1]	[0, 0]	0	0	0	10445362
13REN930895.las	238167125.44	238426499.79	[-2990, 2975]	[-17.94, 17.85]	[0, 0]	[0, 1]	[0, 1]	[0, 0]	0	0	0	9957892
13REN930910.las	238167108.33	238426481.05	[-1277, 2987]	[-7.662, 17.922]	[0, 0]	[0, 1]	[0, 1]	[0, 0]	0	0	0	11758617
13REN930925.las	238164418.10	238426461.09	[-3027, 2870]	[-18.162, 17.22]	[0, 0]	[0, 1]	[0, 1]	[0, 0]	0	0	0	11613869
13REN930940.las	237827522.65	238426442.41	[-2830, 3008]	[-16.98, 18.048]	[0, 0]	[0, 1]	[0, 1]	[0, 0]	0	0	0	7509743
13REN930955.las	237827503.25	238426423.79	[-2827, 2931]	[-16.962, 17.586]	[0, 0]	[0, 1]	[0, 1]	[0, 0]	0	0	0	3570257
13REN930970.las	237827484.15	238426403.75	[-2828, 2928]	[-16.968, 17.568]	[0, 0]	[0, 1]	[0, 1]	[0, 0]	0	0	0	3942524
13REN930985.las	237827464.68	238426384.30	[-2845, 2927]	[-17.07, 17.562]	[0, 0]	[0, 1]	[0, 1]	[0, 0]	0	0	0	4109432
13REN945415.las	238280424.96	238360768.17	[-2704, 62]	[-16.224, 0.372]	[0, 0]	[0, 1]	[0, 1]	[0, 0]	0	0	0	649386
13REN945430.las	238277867.36	238360789.40	[-2956, 1003]	[-17.736, 6.018]	[0, 0]	[0, 1]	[0, 1]	[0, 0]	0	0	0	9846550
13REN945445.las	238277579.76	238360806.58	[-2776, 2983]	[-16.656, 17.898]	[0, 0]	[0, 1]	[0, 1]	[0, 0]	0	0	0	9292625
13REN945460.las	238275039.64	238360825.82	[-3140, 940]	[-18.84, 5.64]	[0, 0]	[0, 1]	[0, 1]	[0, 0]	0	0	0	9380806
13REN945475.las	238274737.40	238360844.41	[-2989, 3288]	[-17.934, 19.728]	[0, 0]	[0, 1]	[0, 1]	[0, 0]	0	0	1141032	8019456
13REN945490.las	238272208.16	238360864.08	[-3324, 1277]	[-19.944, 7.662]	[0, 0]	[0, 1]	[0, 1]	[0, 0]	0	0	462595	8600865
13REN945505.las	238271834.21	238360884.54	[-3329, 3138]	[-19.974, 18.828]	[0, 0]	[0, 1]	[0, 1]	[0, 0]	0	0	0	8708650
13REN945520.las	238269306.82	238360904.92	[-3299, 3216]	[-19.794, 19.296]	[0, 0]	[0, 1]	[0, 1]	[0, 0]	0	0	0	8874993
13REN945535.las	238269306.82	238360924.60	[-3162, 1691]	[-18.972, 10.146]	[0, 0]	[0, 1]	[0, 1]	[0, 0]	0	0	0	8802184
13REN945550.las	238258533.15	238360944.75	[-3124, 3258]	[-18.744, 19.548]	[0, 0]	[0, 1]	[0, 1]	[0, 0]	0	0	477763	8959663
13REN945565.las	238255887.18	238360963.58	[-3257, 828]	[-19.542, 4.968]	[0, 0]	[0, 1]	[0, 1]	[0, 0]	0	0	0	9378497
13REN945580.las	238255542.69	238360980.46	[-3147, 3243]	[-18.882, 19.458]	[0, 0]	[0, 1]	[0, 1]	[0, 0]	0	0	0	8193776
13REN945595.las	238253053.98	238360998.28	[-3242, 750]	[-19.452, 4.5]	[0, 0]	[0, 1]	[0, 1]	[0, 0]	0	0	0	8523986
13REN945610.las	238252687.60	238361015.45	[-3105, 3210]	[-18.63, 19.26]	[0, 0]	[0, 1]	[0, 1]	[0, 0]	0	0	0	8591385
13REN945625.las	238250188.79	238361032.34	[-3073, 1644]	[-18.438, 9.864]	[0, 0]	[0, 1]	[0, 1]	[0, 0]	0	0	0	7137646

DPH-1.3 Report on ASPRS LAS File Format (Tiled Data) - Informational - continued

File	GPS Time min	GPS Time max	Extended Scan Angle	Scan Angle Rank	Scanner Channel	Scan Direction	Edge of Flight Line	User Data	Counts for Synthetic	Key-points	Withheld	Overlap
13REN945640.las	238249813.86	238361049.20	[-3173, 3077]	[-19.038, 18.462]	[0, 0]	[0, 1]	[0, 1]	[0, 0]	0	0	0	7509441
13REN945655.las	238249812.65	238361068.61	[-2988, 3058]	[-17.928, 18.348]	[0, 0]	[0, 1]	[0, 1]	[0, 0]	0	0	0	7939650
13REN945670.las	238198013.87	238361085.60	[-3108, 3138]	[-18.648, 18.828]	[0, 0]	[0, 1]	[0, 1]	[0, 0]	0	0	0	8137152
13REN945685.las	238195528.19	238361103.93	[-3133, 485]	[-18.798, 2.91]	[0, 0]	[0, 1]	[0, 1]	[0, 0]	0	0	0	8818396
13REN945700.las	238195244.69	238361119.92	[-2972, 3169]	[-17.832, 19.014]	[0, 0]	[0, 1]	[0, 1]	[0, 0]	0	0	0	7991827
13REN945715.las	238192771.40	238361139.16	[-3194, 361]	[-19.164, 2.166]	[0, 0]	[0, 1]	[0, 1]	[0, 0]	0	0	0	8850343
13REN945730.las	238192433.54	238361158.06	[-3074, 3195]	[-18.444, 19.17]	[0, 0]	[0, 1]	[0, 1]	[0, 0]	0	0	0	8436498
13REN945745.las	238189899.27	238361177.54	[-3174, 1489]	[-19.044, 8.934]	[0, 0]	[0, 1]	[0, 1]	[0, 0]	0	0	0	7699763
13REN945760.las	238189578.73	238361197.24	[-3212, 3144]	[-19.272, 18.864]	[0, 0]	[0, 1]	[0, 1]	[0, 0]	0	0	0	7406302
13REN945775.las	238189578.85	238361218.17	[-3041, 3171]	[-18.246, 19.026]	[0, 0]	[0, 1]	[0, 1]	[0, 0]	0	0	0	7521162
13REN945790.las	238186988.70	238361237.88	[-3181, 1232]	[-19.086, 7.392]	[0, 0]	[0, 1]	[0, 1]	[0, 0]	0	0	0	8986462
13REN945805.las	238186517.45	238361256.78	[-2988, 3171]	[-17.928, 19.026]	[0, 0]	[0, 1]	[0, 1]	[0, 0]	0	0	265251	7865146
13REN945820.las	238183822.68	238361277.01	[-3139, 196]	[-18.834, 1.176]	[0, 0]	[0, 1]	[0, 1]	[0, 0]	0	0	0	8637224
13REN945835.las	238173026.21	238361294.95	[-2957, 3137]	[-17.742, 18.822]	[0, 0]	[0, 1]	[0, 1]	[0, 0]	0	0	0	8004651
13REN945850.las	238170381.21	238361311.10	[-3108, 810]	[-18.648, 4.86]	[0, 0]	[0, 1]	[0, 1]	[0, 0]	0	0	0	7417196
13REN945865.las	238170068.44	238361328.77	[-2973, 3004]	[-17.838, 18.024]	[0, 0]	[0, 1]	[0, 1]	[0, 0]	0	0	0	7077807
13REN945880.las	238167422.02	238361346.27	[-3005, 3086]	[-18.03, 18.516]	[0, 0]	[0, 1]	[0, 1]	[0, 0]	0	0	0	6534739
13REN945895.las	238167422.44	238361364.63	[-3007, 1802]	[-18.042, 10.812]	[0, 0]	[0, 1]	[0, 1]	[0, 0]	0	0	0	6308356
13REN945910.las	238167086.86	238361380.94	[-2893, 2987]	[-17.358, 17.922]	[0, 0]	[0, 1]	[0, 1]	[0, 0]	0	0	0	7800786
13REN945925.las	238164435.77	238361398.08	[-3057, 657]	[-18.342, 3.942]	[0, 0]	[0, 1]	[0, 1]	[0, 0]	0	0	0	7399647
13REN945940.las	237827520.64	238361416.59	[-2923, 3042]	[-17.538, 18.252]	[0, 0]	[0, 1]	[0, 1]	[0, 0]	0	0	0	7287318
13REN945955.las	237827501.38	238361431.51	[-2958, 1387]	[-17.748, 8.322]	[0, 0]	[0, 1]	[0, 1]	[0, 0]	0	0	0	4089710
13REN945970.las	237827482.34	238361449.82	[-2966, 1434]	[-17.796, 8.604]	[0, 0]	[0, 1]	[0, 1]	[0, 0]	0	0	0	4440430
13REN945985.las	237827462.87	238361470.93	[-2964, 1462]	[-17.784, 8.772]	[0, 0]	[0, 1]	[0, 1]	[0, 0]	0	0	0	4752154
13REN960415.las	238280404.59	238280425.08	[-1255, 1445]	[-7.53, 8.67]	[0, 0]	[0, 1]	[0, 0]	[0, 0]	0	0	0	0
13REN960430.las	238277884.64	238280424.95	[-2979, 639]	[-17.874, 3.834]	[0, 0]	[0, 1]	[0, 1]	[0, 0]	0	0	0	3188646
13REN960445.las	238277562.44	238277901.76	[-138, 3039]	[-0.828, 18.234]	[0, 0]	[0, 1]	[0, 1]	[0, 0]	0	0	0	3071042
13REN960460.las	238275056.63	238277579.76	[-3122, -72]	[-18.732, -0.432]	[0, 0]	[0, 1]	[0, 1]	[0, 0]	0	0	0	2801945
13REN960475.las	238274718.52	238275074.21	[-518, 3293]	[-3.108, 19.758]	[0, 0]	[0, 1]	[0, 1]	[0, 0]	0	0	532117	2487961
13REN960490.las	238272225.98	238274737.39	[-3327, 1284]	[-19.962, 7.704]	[0, 0]	[0, 1]	[0, 1]	[0, 0]	0	0	111736	2511826
13REN960505.las	238271816.60	238272241.95	[-2032, 3140]	[-12.192, 18.84]	[0, 0]	[0, 1]	[0, 1]	[0, 0]	0	0	0	1707357
13REN960520.las	238269323.94	238272240.93	[-3191, 3308]	[-19.146, 19.848]	[0, 0]	[0, 1]	[0, 1]	[0, 0]	0	0	0	2034663
13REN960535.las	238269323.35	238271833.53	[-3158, 1477]	[-18.948, 8.862]	[0, 0]	[0, 1]	[0, 1]	[0, 0]	0	0	0	2170166
13REN960550.las	238258513.75	238269341.21	[-960, 3275]	[-5.76, 19.65]	[0, 0]	[0, 1]	[0, 1]	[0, 0]	0	0	0	3272318
13REN960565.las	238255905.05	238258533.14	[-3311, 339]	[-19.866, 2.034]	[0, 0]	[0, 1]	[0, 1]	[0, 0]	0	0	0	3231643
13REN960580.las	238255525.42	238255923.49	[286, 3242]	[1.716, 19.452]	[0, 0]	[0, 1]	[0, 1]	[0, 0]	0	0	0	2797828
13REN960595.las	238253072.14	238255542.68	[-3226, 455]	[-19.356, 2.73]	[0, 0]	[0, 1]	[0, 1]	[0, 0]	0	0	0	2895529
13REN960610.las	238252670.28	238253089.13	[-1078, 3219]	[-6.468, 19.314]	[0, 0]	[0, 1]	[0, 1]	[0, 0]	0	0	0	2840896
13REN960625.las	238250205.99	238252687.59	[-3061, 1749]	[-18.366, 10.494]	[0, 0]	[0, 1]	[0, 1]	[0, 0]	0	0	0	1714105
13REN960640.las	238249796.21	238252686.19	[-3158, 3136]	[-18.948, 18.816]	[0, 0]	[0, 1]	[0, 1]	[0, 0]	0	0	0	2377721
13REN960655.las	238249795.49	238250221.30	[-1726, 3053]	[-10.356, 18.318]	[0, 0]	[0, 1]	[0, 1]	[0, 0]	0	0	0	1827321
13REN960670.las	238197994.24	238249812.64	[-3153, 3138]	[-18.918, 18.828]	[0, 0]	[0, 1]	[0, 1]	[0, 0]	0	0	0	2812038
13REN960685.las	238195546.02	238198015.16	[-3140, 341]	[-18.84, 2.046]	[0, 0]	[0, 1]	[0, 1]	[0, 0]	0	0	0	3163427
13REN960700.las	238195226.02	238195563.74	[308, 3116]	[1.848, 18.696]	[0, 0]	[0, 1]	[0, 1]	[0, 0]	0	0	0	2872076
13REN960715.las	238192789.11	238195246.03	[-3194, 376]	[-19.164, 2.256]	[0, 0]	[0, 1]	[0, 1]	[0, 0]	0	0	0	3273619
13REN960730.las	238192415.49	238192809.66	[-891, 3220]	[-5.346, 19.32]	[0, 0]	[0, 1]	[0, 1]	[0, 0]	0	0	0	3034147
13REN960745.las	238189916.97	238192435.48	[-3210, 1553]	[-19.26, 9.318]	[0, 0]	[0, 1]	[0, 1]	[0, 0]	0	0	0	2304727
13REN960760.las	238189560.99	238192435.52	[-3228, 3191]	[-19.368, 19.146]	[0, 0]	[0, 1]	[0, 1]	[0, 0]	0	0	0	1731029
13REN960775.las	238189561.09	238189936.13	[-1649, 3208]	[-9.894, 19.248]	[0, 0]	[0, 1]	[0, 1]	[0, 0]	0	0	0	1637761

DPH-1.3 Report on ASPRS LAS File Format (Tiled Data) - Informational - continued

File	GPS Time min	GPS Time max	Extended Scan Angle	Scan Angle Rank	Scanner Channel	Scan Direction	Edge of Flight Line	User Data	Counts for Synthetic	Key-points	Withheld	Overlap
13REN960790.las	238187004.76	238189581.34	[-3210, 1246]	[-19.26, 7.476]	[0, 0]	[0, 1]	[0, 1]	[0, 0]	0	0	0	3268652
13REN960805.las	238186499.05	238187025.76	[-560, 3219]	[-3.36, 19.314]	[0, 0]	[0, 1]	[0, 1]	[0, 0]	0	0	390700	2502179
13REN960820.las	238183841.30	238186520.07	[-3189, -199]	[-19.134, -1.194]	[0, 0]	[0, 1]	[0, 1]	[0, 0]	0	0	0	2855397
13REN960835.las	238173006.68	238183864.21	[-278, 3144]	[-1.668, 18.864]	[0, 0]	[0, 1]	[0, 1]	[0, 0]	0	0	0	3098883
13REN960850.las	238170398.31	238173029.90	[-3092, 810]	[-18.552, 4.86]	[0, 0]	[0, 1]	[0, 1]	[0, 0]	0	0	0	2984339
13REN960865.las	238170048.97	238170420.86	[-1547, 3006]	[-9.282, 18.036]	[0, 0]	[0, 1]	[0, 1]	[0, 0]	0	0	0	2441271
13REN960880.las	238167440.69	238170421.05	[-3006, 3023]	[-18.036, 18.138]	[0, 0]	[0, 1]	[0, 1]	[0, 0]	0	0	0	1894840
13REN960895.las	238167441.23	238170072.62	[-3007, 1794]	[-18.042, 10.764]	[0, 0]	[0, 1]	[0, 1]	[0, 0]	0	0	0	1811281
13REN960910.las	238167067.25	238167465.82	[-1141, 3006]	[-6.846, 18.036]	[0, 0]	[0, 1]	[0, 1]	[0, 0]	0	0	0	2972763
13REN960925.las	237827754.50	238167091.81	[-3042, 2766]	[-18.252, 16.596]	[0, 0]	[0, 1]	[0, 1]	[0, 0]	0	0	0	5147697
13REN960940.las	237827520.12	238164476.60	[-810, 3035]	[-4.86, 18.21]	[0, 0]	[0, 1]	[0, 1]	[0, 0]	0	0	0	6308760
13REN960955.las	237827500.80	237827794.90	[-820, 2809]	[-4.92, 16.854]	[0, 0]	[0, 1]	[0, 1]	[0, 0]	0	0	0	3017863
13REN960970.las	237827481.89	237827812.46	[-817, 2812]	[-4.902, 16.872]	[0, 0]	[0, 1]	[0, 1]	[0, 0]	0	0	0	2757551
13REN960985.las	237827462.25	237827829.27	[-860, 2812]	[-5.16, 16.872]	[0, 0]	[0, 1]	[0, 1]	[0, 0]	0	0	0	2752467
13REN975400.las	238280386.25	238280771.00	[1344, 2893]	[8.064, 17.358]	[0, 0]	[0, 1]	[0, 1]	[0, 0]	0	0	0	18973
13REN975415.las	238280385.36	238280770.81	[-1203, 3039]	[-7.218, 18.234]	[0, 0]	[0, 1]	[0, 1]	[0, 0]	0	0	0	1508990
13REN975430.las	238277901.76	238280404.58	[-2957, 643]	[-17.742, 3.858]	[0, 0]	[0, 1]	[0, 1]	[0, 0]	0	0	0	3134092
13REN975445.las	238277542.31	238277918.30	[-85, 3088]	[-0.51, 18.528]	[0, 0]	[0, 1]	[0, 1]	[0, 0]	0	0	0	3129697
13REN975460.las	238275074.22	238277562.43	[-3158, -69]	[-18.948, -0.414]	[0, 0]	[0, 1]	[0, 1]	[0, 0]	0	0	0	3197821
13REN975475.las	238274701.00	238275091.13	[-529, 3262]	[-3.174, 19.572]	[0, 0]	[0, 1]	[0, 1]	[0, 0]	0	0	0	2869434
13REN975490.las	238272241.96	238274718.51	[-3260, 1224]	[-19.56, 7.344]	[0, 0]	[0, 1]	[0, 1]	[0, 0]	0	0	0	2790904
13REN975505.las	238271798.23	238272259.01	[-1978, 3173]	[-11.868, 19.038]	[0, 0]	[0, 1]	[0, 1]	[0, 0]	0	0	0	1854042
13REN975520.las	238269341.90	238272257.73	[-3294, 3273]	[-19.764, 19.638]	[0, 0]	[0, 1]	[0, 1]	[0, 0]	0	0	0	2141638
13REN975535.las	238269341.22	238271816.14	[-3189, 1579]	[-19.134, 9.474]	[0, 0]	[0, 1]	[0, 1]	[0, 0]	0	0	0	2199635
13REN975550.las	238258497.21	238269358.22	[-999, 3331]	[-5.994, 19.986]	[0, 0]	[0, 1]	[0, 1]	[0, 0]	0	0	87614	2765789
13REN975565.las	238255923.50	238258513.74	[-3351, 289]	[-20.106, 1.734]	[0, 0]	[0, 1]	[0, 1]	[0, 0]	0	0	0	2864874
13REN975580.las	238255509.69	238255941.40	[207, 3241]	[1.242, 19.446]	[0, 0]	[0, 1]	[0, 1]	[0, 0]	0	0	0	2683828
13REN975595.las	238253089.14	238255525.42	[-3200, 558]	[-19.2, 3.348]	[0, 0]	[0, 1]	[0, 1]	[0, 0]	0	0	0	2907465
13REN975610.las	238252652.47	238253106.37	[-1068, 3204]	[-6.408, 19.224]	[0, 0]	[0, 1]	[0, 1]	[0, 0]	0	0	0	2749530
13REN975625.las	238250222.20	238252670.27	[-3077, 1781]	[-18.462, 10.686]	[0, 0]	[0, 1]	[0, 1]	[0, 0]	0	0	0	1697524
13REN975640.las	238249778.65	238252668.74	[-3160, 3207]	[-18.96, 19.242]	[0, 0]	[0, 1]	[0, 1]	[0, 0]	0	0	0	2492712
13REN975655.las	238249777.77	238250238.59	[-1840, 3057]	[-11.04, 18.342]	[0, 0]	[0, 1]	[0, 1]	[0, 0]	0	0	0	1983224
13REN975670.las	238197973.95	238249795.48	[-3224, 3185]	[-19.344, 19.11]	[0, 0]	[0, 1]	[0, 1]	[0, 0]	0	0	0	2719223
13REN975685.las	238195562.31	238197995.28	[-3196, 309]	[-19.176, 1.854]	[0, 0]	[0, 1]	[0, 1]	[0, 0]	0	0	0	3280782
13REN975700.las	238195209.13	238195581.07	[293, 3126]	[1.758, 18.756]	[0, 0]	[0, 1]	[0, 1]	[0, 0]	0	0	0	2793736
13REN975715.las	238192807.02	238195227.29	[-3194, 400]	[-19.164, 2.4]	[0, 0]	[0, 1]	[0, 1]	[0, 0]	0	0	0	3211669
13REN975730.las	238192397.27	238192828.84	[-945, 3246]	[-5.67, 19.476]	[0, 0]	[0, 1]	[0, 1]	[0, 0]	0	0	0	2977273
13REN975745.las	238189934.54	238192416.88	[-3231, 1733]	[-19.386, 10.398]	[0, 0]	[0, 1]	[0, 1]	[0, 0]	0	0	0	2276397
13REN975760.las	238189542.51	238192416.92	[-3262, 3208]	[-19.572, 19.248]	[0, 0]	[0, 1]	[0, 1]	[0, 0]	0	0	0	1981524
13REN975775.las	238189542.61	238189955.32	[-1646, 3218]	[-9.876, 19.308]	[0, 0]	[0, 1]	[0, 1]	[0, 0]	0	0	0	1762342
13REN975790.las	238187022.42	238189563.32	[-3263, 1209]	[-19.578, 7.254]	[0, 0]	[0, 1]	[0, 1]	[0, 0]	0	0	0	3191562
13REN975805.las	238186480.15	238187043.57	[-433, 3239]	[-2.598, 19.434]	[0, 0]	[0, 1]	[0, 1]	[0, 0]	0	0	388225	2485837
13REN975820.las	238183859.63	238186501.22	[-3192, -251]	[-19.152, -1.506]	[0, 0]	[0, 1]	[0, 1]	[0, 0]	0	0	0	3217306
13REN975835.las	238172987.95	238183884.07	[-291, 3129]	[-1.746, 18.774]	[0, 0]	[0, 1]	[0, 1]	[0, 0]	0	0	0	3318264
13REN975850.las	238170416.17	238173010.36	[-3075, 834]	[-18.45, 5.004]	[0, 0]	[0, 1]	[0, 1]	[0, 0]	0	0	0	2816872
13REN975865.las	238170029.28	238170437.99	[-1565, 3020]	[-9.39, 18.12]	[0, 0]	[0, 1]	[0, 1]	[0, 0]	0	0	0	2281099
13REN975880.las	238167459.54	238170438.12	[-3024, 3040]	[-18.144, 18.24]	[0, 0]	[0, 1]	[0, 1]	[0, 0]	0	0	0	1800641
13REN975895.las	238167459.89	238170053.02	[-3033, 1684]	[-18.198, 10.104]	[0, 0]	[0, 1]	[0, 1]	[0, 0]	0	0	0	1950596
13REN975910.las	238167047.18	238167483.47	[-1139, 3023]	[-6.834, 18.138]	[0, 0]	[0, 1]	[0, 1]	[0, 0]	0	0	0	3143252

DPH-1.3 Report on ASPRS LAS File Format (Tiled Data) - Informational - continued

File	GPS Time min	GPS Time max	Extended Scan Angle	Scan Angle Rank	Scanner Channel	Scan Direction	Edge of Flight Line	User Data	Counts for Synthetic	Key-points	Withheld	Overlap
13REN975925.las	237827754.50	238167071.99	[-3042, 426]	[-18.252, 2.556]	[0, 0]	[0, 1]	[0, 1]	[0, 0]	0	0	0	3808820
13REN975940.las	237827758.38	238164495.65	[-2826, 3036]	[-16.956, 18.216]	[0, 0]	[0, 1]	[0, 1]	[0, 0]	0	0	0	5500396
13REN975955.las	237827773.61	237830136.08	[-2845, 164]	[-17.07, 0.984]	[0, 0]	[0, 1]	[0, 1]	[0, 0]	0	0	0	3011514
13REN975970.las	237827792.05	237830117.22	[-2843, 219]	[-17.058, 1.314]	[0, 0]	[0, 1]	[0, 1]	[0, 0]	0	0	0	2829243
13REN975985.las	237827808.20	237830097.91	[-2844, 253]	[-17.064, 1.518]	[0, 0]	[0, 1]	[0, 1]	[0, 0]	0	0	0	3108654
13REN990400.las	238280366.33	238280787.31	[730, 2954]	[4.38, 17.724]	[0, 0]	[0, 1]	[0, 1]	[0, 0]	0	0	0	86484
13REN990415.las	238280365.66	238280787.25	[-1156, 3022]	[-6.936, 18.132]	[0, 0]	[0, 1]	[0, 1]	[0, 0]	0	0	0	3035653
13REN990430.las	238277918.30	238280385.35	[-3005, 641]	[-18.03, 3.846]	[0, 0]	[0, 1]	[0, 1]	[0, 0]	0	0	0	3212975
13REN990445.las	238277524.64	238277935.11	[-78, 3089]	[-0.468, 18.534]	[0, 0]	[0, 1]	[0, 1]	[0, 0]	0	0	0	2927503
13REN990460.las	238275091.14	238277542.30	[-3139, -33]	[-18.834, -0.198]	[0, 0]	[0, 1]	[0, 1]	[0, 0]	0	0	0	2973380
13REN990475.las	238274681.36	238275108.78	[-590, 3240]	[-3.54, 19.44]	[0, 0]	[0, 1]	[0, 1]	[0, 0]	0	0	0	2960940
13REN990490.las	238272259.02	238274700.99	[-3309, 1325]	[-19.854, 7.95]	[0, 0]	[0, 1]	[0, 1]	[0, 0]	0	0	0	3077399
13REN990505.las	238271779.77	238272276.30	[-1964, 3205]	[-11.784, 19.23]	[0, 0]	[0, 1]	[0, 1]	[0, 0]	0	0	0	1711262
13REN990520.las	238269358.82	238272275.33	[-3309, 3288]	[-19.854, 19.728]	[0, 0]	[0, 1]	[0, 1]	[0, 0]	0	0	0	2120565
13REN990535.las	238269358.23	238271797.00	[-3226, 1564]	[-19.356, 9.384]	[0, 0]	[0, 1]	[0, 1]	[0, 0]	0	0	0	2227702
13REN990550.las	238258479.85	238269375.81	[-905, 3310]	[-5.43, 19.86]	[0, 0]	[0, 1]	[0, 1]	[0, 0]	0	0	0	2923394
13REN990565.las	238255941.41	238258497.20	[-3327, 207]	[-19.962, 1.242]	[0, 0]	[0, 1]	[0, 1]	[0, 0]	0	0	0	2948168
13REN990580.las	238255490.28	238255959.71	[38, 3214]	[0.228, 19.284]	[0, 0]	[0, 1]	[0, 1]	[0, 0]	0	0	0	3054522
13REN990595.las	238253106.37	238255509.68	[-3191, 600]	[-19.146, 3.6]	[0, 0]	[0, 1]	[0, 1]	[0, 0]	0	0	0	3337116
13REN990610.las	238252636.02	238253124.78	[-1121, 3171]	[-6.726, 19.026]	[0, 0]	[0, 1]	[0, 1]	[0, 0]	0	0	0	2956643
13REN990625.las	238250239.58	238252652.46	[-3091, 1720]	[-18.546, 10.32]	[0, 0]	[0, 1]	[0, 1]	[0, 0]	0	0	0	1587919
13REN990640.las	238249760.87	238252652.05	[-3140, 3170]	[-18.84, 19.02]	[0, 0]	[0, 1]	[0, 1]	[0, 0]	0	0	0	2118292
13REN990655.las	238249759.91	238250255.74	[-1694, 3094]	[-10.164, 18.564]	[0, 0]	[0, 1]	[0, 1]	[0, 0]	0	0	0	2151044
13REN990670.las	238197954.38	238249777.76	[-3174, 3189]	[-19.044, 19.134]	[0, 0]	[0, 1]	[0, 1]	[0, 0]	0	0	0	2907550
13REN990685.las	238195579.74	238197975.39	[-3210, 311]	[-19.26, 1.866]	[0, 0]	[0, 1]	[0, 1]	[0, 0]	0	0	0	3171829
13REN990700.las	238195189.88	238195598.07	[293, 3133]	[1.758, 18.798]	[0, 0]	[0, 1]	[0, 1]	[0, 0]	0	0	0	2880774
13REN990715.las	238192826.09	238195209.93	[-3195, 458]	[-19.17, 2.748]	[0, 0]	[0, 1]	[0, 1]	[0, 0]	0	0	0	3253581
13REN990730.las	238192378.86	238192846.92	[-980, 3259]	[-5.88, 19.554]	[0, 0]	[0, 1]	[0, 1]	[0, 0]	0	0	0	2842284
13REN990745.las	238189952.20	238192398.68	[-3261, 1821]	[-19.566, 10.926]	[0, 0]	[0, 1]	[0, 1]	[0, 0]	0	0	0	1917873
13REN990760.las	238189522.81	238192398.74	[-3262, 3221]	[-19.572, 19.326]	[0, 0]	[0, 1]	[0, 1]	[0, 0]	0	0	0	2136940
13REN990775.las	238189522.88	238189971.44	[-1610, 3242]	[-9.66, 19.452]	[0, 0]	[0, 1]	[0, 1]	[0, 0]	0	0	0	1705569
13REN990790.las	238187039.35	238189545.01	[-3259, 1070]	[-19.554, 6.42]	[0, 0]	[0, 1]	[0, 1]	[0, 0]	0	0	0	3214013
13REN990805.las	238186460.90	238187060.53	[-343, 3244]	[-2.058, 19.464]	[0, 0]	[0, 1]	[0, 1]	[0, 0]	0	0	0	2938721
13REN990820.las	238183879.67	238186482.58	[-3206, -262]	[-19.236, -1.572]	[0, 0]	[0, 1]	[0, 1]	[0, 0]	0	0	0	2829336
13REN990835.las	238172968.59	238183901.19	[-451, 3220]	[-2.706, 19.32]	[0, 0]	[0, 1]	[0, 1]	[0, 0]	0	0	0	3200341
13REN990850.las	238170433.76	238172991.06	[-3081, 902]	[-18.486, 5.412]	[0, 0]	[0, 1]	[0, 1]	[0, 0]	0	0	0	2770140
13REN990865.las	238170009.24	238170453.73	[-1575, 3039]	[-9.45, 18.234]	[0, 0]	[0, 1]	[0, 1]	[0, 0]	0	0	0	2232995
13REN990880.las	238167477.14	238170453.90	[-3041, 3053]	[-18.246, 18.318]	[0, 0]	[0, 1]	[0, 1]	[0, 0]	0	0	0	1781325
13REN990895.las	238167477.40	238170033.16	[-3037, 1675]	[-18.222, 10.05]	[0, 0]	[0, 1]	[0, 1]	[0, 0]	0	0	0	2057918
13REN990910.las	238167026.64	238167501.75	[-1116, 3100]	[-6.696, 18.6]	[0, 0]	[0, 1]	[0, 1]	[0, 0]	0	0	0	3191196
13REN990925.las	237830347.00	238167052.12	[-3058, 2795]	[-18.348, 16.77]	[0, 0]	[0, 1]	[0, 1]	[0, 0]	0	0	0	5880605
13REN990940.las	237830133.11	238164514.49	[111, 3070]	[0.666, 18.42]	[0, 0]	[0, 1]	[0, 1]	[0, 0]	0	0	0	5799534
13REN990955.las	237830114.45	237830392.68	[143, 2859]	[0.858, 17.154]	[0, 0]	[0, 1]	[0, 1]	[0, 0]	0	0	0	2791131
13REN990970.las	237830095.78	237830412.63	[132, 2825]	[0.792, 16.95]	[0, 0]	[0, 1]	[0, 1]	[0, 0]	0	0	0	3046454
13REN990985.las	237830074.81	237830430.89	[220, 2827]	[1.32, 16.962]	[0, 0]	[0, 1]	[0, 1]	[0, 0]	0	0	0	2998166
13REP840840.las	237910696.10	237911687.88	[-39, 3289]	[-0.234, 19.734]	[0, 0]	[0, 1]	[0, 1]	[0, 0]	0	0	0	3299107
13REP840855.las	237910677.81	237911705.24	[-69, 3290]	[-0.414, 19.74]	[0, 0]	[0, 1]	[0, 1]	[0, 0]	0	0	0	3543146
13REP840870.las	237910659.50	237911722.79	[-95, 3286]	[-0.57, 19.716]	[0, 0]	[0, 1]	[0, 1]	[0, 0]	0	0	0	3357126
13REP840885.las	237910640.74	237911739.75	[-198, 3292]	[-1.188, 19.752]	[0, 0]	[0, 1]	[0, 1]	[0, 0]	0	0	0	3302944

DPH-1.3 Report on ASPRS LAS File Format (Tiled Data) - Informational - continued

File	GPS Time min	GPS Time max	Extended Scan Angle	Scan Angle Rank	Scanner Channel	Scan Direction	Edge of Flight Line	User Data	Counts for Synthetic	Key-points	Withheld	Overlap
13REP840900.las	237910621.98	237911758.23	[-296, 3521]	[-1.776, 21.126]	[0, 0]	[0, 1]	[0, 1]	[0, 0]	0	0	0	3575268
13REP840915.las	237910603.57	237911777.44	[-391, 3509]	[-2.346, 21.054]	[0, 0]	[0, 1]	[0, 1]	[0, 0]	0	0	0	3521769
13REP840930.las	237910585.78	237911796.14	[-364, 3286]	[-2.184, 19.716]	[0, 0]	[0, 1]	[0, 1]	[0, 0]	0	0	0	3622844
13REP840945.las	237910567.04	237911815.11	[-349, 3187]	[-2.094, 19.122]	[0, 0]	[0, 1]	[0, 1]	[0, 0]	0	0	0	3466815
13REP840960.las	237910548.90	237911832.57	[-416, 3175]	[-2.496, 19.05]	[0, 0]	[0, 1]	[0, 1]	[0, 0]	0	0	0	3099991
13REP840975.las	237910531.69	237911852.09	[-449, 3206]	[-2.694, 19.236]	[0, 0]	[0, 1]	[0, 1]	[0, 0]	0	0	0	3361637
13REP840990.las	237910513.65	237911870.81	[-509, 3208]	[-3.054, 19.248]	[0, 0]	[0, 1]	[0, 1]	[0, 0]	0	0	0	3373928
13REP855000.las	238352043.91	238431086.04	[-774, 3060]	[-4.644, 18.36]	[0, 0]	[0, 1]	[0, 1]	[0, 0]	0	0	0	2990071
13REP855015.las	238352022.95	238431106.42	[-688, 3051]	[-4.128, 18.306]	[0, 0]	[0, 1]	[0, 1]	[0, 0]	0	0	0	3176668
13REP855030.las	238352004.01	238431122.41	[-628, 3055]	[-3.768, 18.33]	[0, 0]	[0, 1]	[0, 1]	[0, 0]	0	0	0	2661314
13REP855045.las	238351985.03	238431142.66	[-607, 3055]	[-3.642, 18.33]	[0, 0]	[0, 1]	[0, 1]	[0, 0]	0	0	0	3013557
13REP855060.las	238351965.92	238431160.78	[-616, 3040]	[-3.696, 18.24]	[0, 0]	[0, 1]	[0, 1]	[0, 0]	0	0	0	3004867
13REP855075.las	238351947.60	238431178.53	[-552, 3036]	[-3.312, 18.216]	[0, 0]	[0, 1]	[0, 1]	[0, 0]	0	0	0	2845917
13REP855090.las	238351927.45	238431196.33	[-531, 3042]	[-3.186, 18.252]	[0, 0]	[0, 1]	[0, 1]	[0, 0]	0	0	0	2991271
13REP855105.las	238351907.66	238431214.42	[-476, 3087]	[-2.856, 18.522]	[0, 0]	[0, 1]	[0, 1]	[0, 0]	0	0	0	2908277
13REP855120.las	238351888.92	238431232.46	[-432, 3106]	[-2.592, 18.636]	[0, 0]	[0, 1]	[0, 1]	[0, 0]	0	0	0	2941392
13REP855135.las	238351869.82	238431251.40	[-415, 3132]	[-2.49, 18.792]	[0, 0]	[0, 1]	[0, 1]	[0, 0]	0	0	0	2969645
13REP855150.las	238351851.85	238431270.55	[-343, 3158]	[-2.058, 18.948]	[0, 0]	[0, 1]	[0, 1]	[0, 0]	0	0	0	2924860
13REP855165.las	238351832.41	238431290.02	[-333, 3191]	[-1.998, 19.146]	[0, 0]	[0, 1]	[0, 1]	[0, 0]	0	0	0	3050910
13REP855180.las	238351813.59	238431309.82	[-262, 3192]	[-1.572, 19.152]	[0, 0]	[0, 1]	[0, 1]	[0, 0]	0	0	0	3123151
13REP855195.las	238351794.59	238431329.38	[-228, 3191]	[-1.368, 19.146]	[0, 0]	[0, 1]	[0, 1]	[0, 0]	0	0	0	3044364
13REP855210.las	238351775.26	238431348.57	[-195, 3204]	[-1.17, 19.224]	[0, 0]	[0, 1]	[0, 1]	[0, 0]	0	0	0	3020464
13REP855225.las	238351755.84	238431367.56	[-144, 3214]	[-0.864, 19.284]	[0, 0]	[0, 1]	[0, 1]	[0, 0]	0	0	0	3053098
13REP855240.las	238351735.95	238431386.76	[-107, 3209]	[-0.642, 19.254]	[0, 0]	[0, 1]	[0, 1]	[0, 0]	0	0	0	3173570
13REP855255.las	238351715.39	238431406.68	[-64, 3192]	[-0.384, 19.152]	[0, 0]	[0, 1]	[0, 1]	[0, 0]	0	0	0	3258101
13REP855270.las	238351695.55	238431425.77	[-16, 3188]	[-0.096, 19.128]	[0, 0]	[0, 1]	[0, 1]	[0, 0]	0	0	0	3068330
13REP855285.las	238351674.27	238431444.26	[13, 3145]	[0.078, 18.87]	[0, 0]	[0, 1]	[0, 1]	[0, 0]	0	0	0	3142826
13REP855300.las	238351652.93	238431463.44	[61, 3147]	[0.366, 18.882]	[0, 0]	[0, 1]	[0, 1]	[0, 0]	0	0	0	3197350
13REP855315.las	238351631.63	238431482.20	[105, 3160]	[0.63, 18.96]	[0, 0]	[0, 1]	[0, 1]	[0, 0]	0	0	0	3032831
13REP855330.las	238351612.34	238431499.77	[173, 3178]	[1.038, 19.068]	[0, 0]	[0, 1]	[0, 1]	[0, 0]	0	0	0	2858090
13REP855345.las	238351593.98	238431518.92	[220, 3161]	[1.32, 18.966]	[0, 0]	[0, 1]	[0, 1]	[0, 0]	0	0	0	2862980
13REP855360.las	238351576.08	238431536.85	[230, 3141]	[1.38, 18.846]	[0, 0]	[0, 1]	[0, 1]	[0, 0]	0	0	0	2843376
13REP855375.las	238351556.34	238431555.61	[268, 3174]	[1.608, 19.044]	[0, 0]	[0, 1]	[0, 1]	[0, 0]	0	0	0	3042469
13REP855390.las	238351534.79	238431573.57	[228, 3152]	[1.368, 18.912]	[0, 0]	[0, 1]	[0, 1]	[0, 0]	0	0	0	3120721
13REP855405.las	238351511.72	238431592.65	[219, 3124]	[1.314, 18.744]	[0, 0]	[0, 1]	[0, 1]	[0, 0]	0	0	0	3326912
13REP855420.las	238351488.59	238431611.58	[197, 3143]	[1.182, 18.858]	[0, 0]	[0, 1]	[0, 1]	[0, 0]	0	0	0	3095999
13REP855435.las	238351467.37	238431630.49	[120, 3162]	[0.72, 18.972]	[0, 0]	[0, 1]	[0, 1]	[0, 0]	0	0	0	3058143
13REP855450.las	238351447.47	238431649.46	[95, 3186]	[0.57, 19.116]	[0, 0]	[0, 1]	[0, 1]	[0, 0]	0	0	0	2954331
13REP855465.las	238351427.07	238431667.64	[23, 3213]	[0.138, 19.278]	[0, 0]	[0, 1]	[0, 1]	[0, 0]	0	0	0	3053750
13REP855480.las	238351404.92	238431686.21	[-20, 3197]	[-0.12, 19.182]	[0, 0]	[0, 1]	[0, 1]	[0, 0]	0	0	0	3148744
13REP855495.las	238351384.28	238431704.62	[-59, 3208]	[-0.354, 19.248]	[0, 0]	[0, 1]	[0, 1]	[0, 0]	0	0	0	3034963
13REP855510.las	237911293.00	238431723.64	[-2824, 3211]	[-16.944, 19.266]	[0, 0]	[0, 1]	[0, 1]	[0, 0]	0	0	0	5437520
13REP855525.las	237911298.90	238431741.69	[-2826, 3210]	[-16.956, 19.26]	[0, 0]	[0, 1]	[0, 1]	[0, 0]	0	0	0	10820812
13REP855540.las	237911315.71	238431750.67	[-2834, 3209]	[-17.004, 19.254]	[0, 0]	[0, 1]	[0, 1]	[0, 0]	0	0	0	10427094
13REP855555.las	237911332.11	238351322.68	[-2843, 3219]	[-17.058, 19.314]	[0, 0]	[0, 1]	[0, 1]	[0, 0]	0	0	0	3503386
13REP855570.las	237911350.40	237912909.41	[-2854, 795]	[-17.124, 4.77]	[0, 0]	[0, 1]	[0, 1]	[0, 0]	0	0	0	2910286
13REP855585.las	237911367.81	237912891.04	[-2874, 708]	[-17.244, 4.248]	[0, 0]	[0, 1]	[0, 1]	[0, 0]	0	0	0	2857084
13REP855600.las	237911385.62	237912872.47	[-2894, 752]	[-17.364, 4.512]	[0, 0]	[0, 1]	[0, 1]	[0, 0]	0	0	0	2989522
13REP855615.las	237911403.98	237912854.32	[-2892, 724]	[-17.352, 4.344]	[0, 0]	[0, 1]	[0, 1]	[0, 0]	0	0	0	3121852

DPH-1.3 Report on ASPRS LAS File Format (Tiled Data) - Informational - continued

File	GPS Time min	GPS Time max	Extended Scan Angle	Scan Angle Rank	Scanner Channel	Scan Direction	Edge of Flight Line	User Data	Counts for Synthetic	Key-points	Withheld	Overlap
13REP855630.las	237911422.03	237912836.09	[-2923, 612]	[-17.538, 3.672]	[0, 0]	[0, 1]	[0, 1]	[0, 0]	0	0	0	2821918
13REP855645.las	237911438.15	237912818.10	[-2922, 535]	[-17.532, 3.21]	[0, 0]	[0, 1]	[0, 1]	[0, 0]	0	0	0	2908981
13REP855660.las	237911456.39	237912799.42	[-2890, 483]	[-17.34, 2.898]	[0, 0]	[0, 1]	[0, 1]	[0, 0]	0	0	0	2812218
13REP855675.las	237911474.18	237912781.07	[-2938, 481]	[-17.628, 2.886]	[0, 0]	[0, 1]	[0, 1]	[0, 0]	0	0	0	2868110
13REP855690.las	237911492.41	237912764.00	[-2924, 414]	[-17.544, 2.484]	[0, 0]	[0, 1]	[0, 1]	[0, 0]	0	0	0	2848310
13REP855705.las	237911510.84	237912746.34	[-2941, 392]	[-17.646, 2.352]	[0, 0]	[0, 1]	[0, 1]	[0, 0]	0	0	0	2756570
13REP855720.las	237911528.42	237912729.46	[-2956, 358]	[-17.736, 2.148]	[0, 0]	[0, 1]	[0, 1]	[0, 0]	0	0	0	2710965
13REP855735.las	237911545.34	237912711.60	[-2990, 300]	[-17.94, 1.8]	[0, 0]	[0, 1]	[0, 1]	[0, 0]	0	0	0	2802037
13REP855750.las	237911563.30	237912694.05	[-3008, 273]	[-18.048, 1.638]	[0, 0]	[0, 1]	[0, 1]	[0, 0]	0	0	0	2764400
13REP855765.las	237911581.06	237912676.74	[-3009, 232]	[-18.054, 1.392]	[0, 0]	[0, 1]	[0, 1]	[0, 0]	0	0	0	2631088
13REP855780.las	237911598.24	237912660.74	[-3011, 213]	[-18.066, 1.278]	[0, 0]	[0, 1]	[0, 1]	[0, 0]	0	0	0	2750031
13REP855795.las	237911615.52	237912642.99	[-3043, 134]	[-18.258, 0.804]	[0, 0]	[0, 1]	[0, 1]	[0, 0]	0	0	0	2746126
13REP855810.las	237911631.97	237912625.42	[-3059, 110]	[-18.354, 0.66]	[0, 0]	[0, 1]	[0, 1]	[0, 0]	0	0	0	2703057
13REP855825.las	237911648.37	237912609.00	[-3141, 25]	[-18.846, 0.15]	[0, 0]	[0, 1]	[0, 1]	[0, 0]	0	0	0	3143064
13REP855840.las	237911666.82	237912590.73	[-3172, -4]	[-19.032, -0.024]	[0, 0]	[0, 1]	[0, 1]	[0, 0]	0	0	0	3551261
13REP855855.las	237911683.49	237912573.42	[-3155, 4]	[-18.93, 0.024]	[0, 0]	[0, 1]	[0, 1]	[0, 0]	0	0	0	3319866
13REP855870.las	237911700.50	237912557.29	[-3111, -69]	[-18.666, -0.414]	[0, 0]	[0, 1]	[0, 1]	[0, 0]	0	0	0	3416815
13REP855885.las	237911718.21	237912538.76	[-3271, -96]	[-19.626, -0.576]	[0, 0]	[0, 1]	[0, 1]	[0, 0]	0	0	0	3202317
13REP855900.las	237911735.00	237912521.32	[-3492, -189]	[-20.952, -1.134]	[0, 0]	[0, 1]	[0, 1]	[0, 0]	0	0	0	3381359
13REP855915.las	237911752.38	237912502.26	[-3575, -297]	[-21.45, -1.782]	[0, 0]	[0, 1]	[0, 1]	[0, 0]	0	0	0	3853012
13REP855930.las	237911772.25	237912483.47	[-3439, -333]	[-20.634, -1.998]	[0, 0]	[0, 1]	[0, 1]	[0, 0]	0	0	0	3629256
13REP855945.las	237911790.81	237912465.66	[-3223, -271]	[-19.338, -1.626]	[0, 0]	[0, 1]	[0, 1]	[0, 0]	0	0	0	3738800
13REP855960.las	237911810.00	237912446.59	[-3179, -237]	[-19.074, -1.422]	[0, 0]	[0, 1]	[0, 1]	[0, 0]	0	0	0	3504681
13REP855975.las	237911827.46	237912428.69	[-3242, -173]	[-19.452, -1.038]	[0, 0]	[0, 1]	[0, 1]	[0, 0]	0	0	0	3742953
13REP855990.las	237911846.22	237912408.26	[-3256, -123]	[-19.536, -0.738]	[0, 0]	[0, 1]	[0, 1]	[0, 0]	0	0	0	3651129
13REP870000.las	238429494.86	238431084.78	[-2971, 1378]	[-17.826, 8.268]	[0, 0]	[0, 1]	[0, 1]	[0, 0]	0	0	0	2725389
13REP870015.las	238429475.85	238431104.81	[-3006, 1341]	[-18.036, 8.046]	[0, 0]	[0, 1]	[0, 1]	[0, 0]	0	0	0	2996096
13REP870030.las	238429458.91	238431121.14	[-3023, 1351]	[-18.138, 8.106]	[0, 0]	[0, 1]	[0, 1]	[0, 0]	0	0	0	2728892
13REP870045.las	238429441.83	238431141.40	[-3022, 1252]	[-18.132, 7.512]	[0, 0]	[0, 1]	[0, 1]	[0, 0]	0	0	0	2992255
13REP870060.las	238429423.97	238431159.42	[-3039, 1207]	[-18.234, 7.242]	[0, 0]	[0, 1]	[0, 1]	[0, 0]	0	0	0	2905347
13REP870075.las	238429405.21	238431177.28	[-3053, 1172]	[-18.318, 7.032]	[0, 0]	[0, 1]	[0, 1]	[0, 0]	0	0	0	2966001
13REP870090.las	238429386.43	238431195.07	[-3076, 1131]	[-18.456, 6.786]	[0, 0]	[0, 1]	[0, 1]	[0, 0]	0	0	0	3053041
13REP870105.las	238429368.21	238431212.95	[-3106, 1086]	[-18.636, 6.516]	[0, 0]	[0, 1]	[0, 1]	[0, 0]	0	0	0	2945820
13REP870120.las	238429348.08	238431231.00	[-3124, 1055]	[-18.744, 6.33]	[0, 0]	[0, 1]	[0, 1]	[0, 0]	0	0	0	3103475
13REP870135.las	238429330.85	238431249.94	[-3122, 1005]	[-18.732, 6.03]	[0, 0]	[0, 1]	[0, 1]	[0, 0]	0	0	0	2912085
13REP870150.las	238429312.62	238431268.90	[-3173, 996]	[-19.038, 5.976]	[0, 0]	[0, 1]	[0, 1]	[0, 0]	0	0	0	2957136
13REP870165.las	238429293.36	238431288.15	[-3174, 946]	[-19.044, 5.676]	[0, 0]	[0, 1]	[0, 1]	[0, 0]	0	0	0	3196595
13REP870180.las	238429275.15	238431308.12	[-3174, 908]	[-19.044, 5.448]	[0, 0]	[0, 1]	[0, 1]	[0, 0]	0	0	0	3101186
13REP870195.las	238429256.38	238431327.64	[-3174, 868]	[-19.044, 5.208]	[0, 0]	[0, 1]	[0, 1]	[0, 0]	0	0	0	3067542
13REP870210.las	238429238.18	238431346.88	[-3202, 814]	[-19.212, 4.884]	[0, 0]	[0, 1]	[0, 1]	[0, 0]	0	0	0	3125712
13REP870225.las	238429220.04	238431365.81	[-3223, 773]	[-19.338, 4.638]	[0, 0]	[0, 1]	[0, 1]	[0, 0]	0	0	0	3002698
13REP870240.las	238429201.33	238431384.38	[-3222, 749]	[-19.332, 4.494]	[0, 0]	[0, 1]	[0, 1]	[0, 0]	0	0	0	3024243
13REP870255.las	238429182.54	238431404.74	[-3208, 687]	[-19.248, 4.122]	[0, 0]	[0, 1]	[0, 1]	[0, 0]	0	0	0	3096358
13REP870270.las	238429164.20	238431424.11	[-3172, 645]	[-19.032, 3.87]	[0, 0]	[0, 1]	[0, 1]	[0, 0]	0	0	0	3090412
13REP870285.las	238429145.82	238431442.36	[-3155, 605]	[-18.93, 3.63]	[0, 0]	[0, 1]	[0, 1]	[0, 0]	0	0	0	2913567
13REP870300.las	238429127.29	238431461.85	[-3157, 538]	[-18.942, 3.228]	[0, 0]	[0, 1]	[0, 1]	[0, 0]	0	0	0	3026673
13REP870315.las	238429108.67	238431480.34	[-3176, 521]	[-19.056, 3.126]	[0, 0]	[0, 1]	[0, 1]	[0, 0]	0	0	0	2994433
13REP870330.las	238429090.77	238431498.14	[-3174, 505]	[-19.044, 3.03]	[0, 0]	[0, 1]	[0, 1]	[0, 0]	0	0	0	2985350
13REP870345.las	238429072.34	238431517.01	[-3161, 417]	[-18.966, 2.502]	[0, 0]	[0, 1]	[0, 1]	[0, 0]	0	0	0	2991685

DPH-1.3 Report on ASPRS LAS File Format (Tiled Data) - Informational - continued

File	GPS Time min	GPS Time max	Extended Scan Angle	Scan Angle Rank	Scanner Channel	Scan Direction	Edge of Flight Line	User Data	Counts for Synthetic	Key-points	Withheld	Overlap
13REP870360.las	238429054.02	238431534.91	[-3171, 403]	[-19.026, 2.418]	[0, 0]	[0, 1]	[0, 1]	[0, 0]	0	0	0	2929429
13REP870375.las	238429035.40	238431553.60	[-3173, 328]	[-19.038, 1.968]	[0, 0]	[0, 1]	[0, 1]	[0, 0]	0	0	0	3003225
13REP870390.las	238429017.01	238431571.64	[-3173, 302]	[-19.038, 1.812]	[0, 0]	[0, 1]	[0, 1]	[0, 0]	0	0	0	2952778
13REP870405.las	238428998.59	238431590.31	[-3158, 233]	[-18.948, 1.398]	[0, 0]	[0, 1]	[0, 1]	[0, 0]	0	0	0	2965014
13REP870420.las	238428980.82	238431609.52	[-3177, 237]	[-19.062, 1.422]	[0, 0]	[0, 1]	[0, 1]	[0, 0]	0	0	0	3028474
13REP870435.las	238428961.91	238431628.32	[-3171, 196]	[-19.026, 1.176]	[0, 0]	[0, 1]	[0, 1]	[0, 0]	0	0	0	3034893
13REP870450.las	238428944.12	238431647.13	[-3221, 134]	[-19.326, 0.804]	[0, 0]	[0, 1]	[0, 1]	[0, 0]	0	0	0	3008460
13REP870465.las	238428925.26	238431665.36	[-3239, 94]	[-19.434, 0.564]	[0, 0]	[0, 1]	[0, 1]	[0, 0]	0	0	0	2974360
13REP870480.las	238428907.23	238431683.79	[-3240, 22]	[-19.44, 0.132]	[0, 0]	[0, 1]	[0, 1]	[0, 0]	0	0	0	2896698
13REP870495.las	238428888.60	238431702.21	[-3224, -17]	[-19.344, -0.102]	[0, 0]	[0, 1]	[0, 1]	[0, 0]	0	0	0	3021300
13REP870510.las	237912960.27	238431721.25	[-3241, 2789]	[-19.446, 16.734]	[0, 0]	[0, 1]	[0, 1]	[0, 0]	0	0	0	4172418
13REP870525.las	237912941.66	238431739.55	[-3240, 2809]	[-19.44, 16.854]	[0, 0]	[0, 1]	[0, 1]	[0, 0]	0	0	0	10542974
13REP870540.las	237912923.41	238431750.67	[-3246, 2839]	[-19.476, 17.034]	[0, 0]	[0, 1]	[0, 1]	[0, 0]	0	0	0	9935782
13REP870555.las	237912904.17	238428835.06	[-3235, 2856]	[-19.41, 17.136]	[0, 0]	[0, 1]	[0, 1]	[0, 0]	0	0	0	3214628
13REP870570.las	237912886.53	237913258.02	[-1289, 2870]	[-7.734, 17.22]	[0, 0]	[0, 1]	[0, 1]	[0, 0]	0	0	0	2593005
13REP870585.las	237912868.12	237913276.29	[-1308, 2874]	[-7.848, 17.244]	[0, 0]	[0, 1]	[0, 1]	[0, 0]	0	0	0	2563274
13REP870600.las	237912849.71	237913294.79	[-1287, 2872]	[-7.722, 17.232]	[0, 0]	[0, 1]	[0, 1]	[0, 0]	0	0	0	2693641
13REP870615.las	237912831.80	237913313.43	[-1150, 2875]	[-6.9, 17.25]	[0, 0]	[0, 1]	[0, 1]	[0, 0]	0	0	0	2665420
13REP870630.las	237912813.46	237913330.58	[-1133, 2868]	[-6.798, 17.208]	[0, 0]	[0, 1]	[0, 1]	[0, 0]	0	0	0	2563970
13REP870645.las	237912794.47	237913348.56	[-1142, 2889]	[-6.852, 17.334]	[0, 0]	[0, 1]	[0, 1]	[0, 0]	0	0	0	2800883
13REP870660.las	237912776.73	237913365.57	[-1129, 2907]	[-6.774, 17.442]	[0, 0]	[0, 1]	[0, 1]	[0, 0]	0	0	0	2676878
13REP870675.las	237912759.42	237913382.77	[-1052, 2923]	[-6.312, 17.538]	[0, 0]	[0, 1]	[0, 1]	[0, 0]	0	0	0	2657893
13REP870690.las	237912742.03	237913401.38	[-1044, 2939]	[-6.264, 17.634]	[0, 0]	[0, 1]	[0, 1]	[0, 0]	0	0	0	2801096
13REP870705.las	237912724.46	237913419.63	[-1001, 2934]	[-6.006, 17.604]	[0, 0]	[0, 1]	[0, 1]	[0, 0]	0	0	0	2798286
13REP870720.las	237912707.12	237913438.30	[-989, 2923]	[-5.934, 17.538]	[0, 0]	[0, 1]	[0, 1]	[0, 0]	0	0	0	2810809
13REP870735.las	237912690.43	237913455.18	[-969, 2940]	[-5.814, 17.64]	[0, 0]	[0, 1]	[0, 1]	[0, 0]	0	0	0	2565098
13REP870750.las	237912673.21	237913472.59	[-896, 2972]	[-5.376, 17.832]	[0, 0]	[0, 1]	[0, 1]	[0, 0]	0	0	0	2628380
13REP870765.las	237912656.31	237913489.74	[-888, 2977]	[-5.328, 17.862]	[0, 0]	[0, 1]	[0, 1]	[0, 0]	0	0	0	2670892
13REP870780.las	237912638.71	237913506.79	[-875, 2994]	[-5.25, 17.964]	[0, 0]	[0, 1]	[0, 1]	[0, 0]	0	0	0	2783501
13REP870795.las	237912621.76	237913523.56	[-826, 3021]	[-4.956, 18.126]	[0, 0]	[0, 1]	[0, 1]	[0, 0]	0	0	0	2492136
13REP870810.las	237912605.48	237913539.84	[-720, 3041]	[-4.32, 18.246]	[0, 0]	[0, 1]	[0, 1]	[0, 0]	0	0	0	2628985
13REP870825.las	237912587.65	237913556.99	[-712, 3089]	[-4.272, 18.534]	[0, 0]	[0, 1]	[0, 1]	[0, 0]	0	0	0	3017934
13REP870840.las	237912570.10	237913574.86	[-615, 3127]	[-3.69, 18.762]	[0, 0]	[0, 1]	[0, 1]	[0, 0]	0	0	0	3089508
13REP870855.las	237912552.37	237913591.78	[-651, 3109]	[-3.906, 18.654]	[0, 0]	[0, 1]	[0, 1]	[0, 0]	0	0	0	3124217
13REP870870.las	237912534.77	237913609.41	[-619, 3093]	[-3.714, 18.558]	[0, 0]	[0, 1]	[0, 1]	[0, 0]	0	0	0	3222133
13REP870885.las	237912516.86	237913625.90	[-543, 3169]	[-3.258, 19.014]	[0, 0]	[0, 1]	[0, 1]	[0, 0]	0	0	0	3196800
13REP870900.las	237912497.89	237913644.11	[-493, 3274]	[-2.958, 19.644]	[0, 0]	[0, 1]	[0, 1]	[0, 0]	0	0	0	3494501
13REP870915.las	237912479.27	237913661.10	[-468, 3425]	[-2.808, 20.55]	[0, 0]	[0, 1]	[0, 1]	[0, 0]	0	0	0	3157947
13REP870930.las	237912460.81	237913678.70	[-461, 3388]	[-2.766, 20.328]	[0, 0]	[0, 1]	[0, 1]	[0, 0]	0	0	0	3415221
13REP870945.las	237912442.58	237913696.82	[-421, 3191]	[-2.526, 19.146]	[0, 0]	[0, 1]	[0, 1]	[0, 0]	0	0	0	3228590
13REP870960.las	237912422.90	237913714.43	[-304, 3190]	[-1.824, 19.14]	[0, 0]	[0, 1]	[0, 1]	[0, 0]	0	0	0	3233327
13REP870975.las	237912402.89	237913730.82	[-239, 3188]	[-1.434, 19.128]	[0, 0]	[0, 1]	[0, 1]	[0, 0]	0	0	0	3284895
13REP870990.las	237912383.93	237913748.75	[-183, 3222]	[-1.098, 19.332]	[0, 0]	[0, 1]	[0, 1]	[0, 0]	0	0	0	3252115
13REP885000.las	238427962.23	238431081.39	[-2989, 2923]	[-17.934, 17.538]	[0, 0]	[0, 1]	[0, 1]	[0, 0]	0	0	0	1876854
13REP885015.las	238427982.63	238431100.67	[-3003, 2921]	[-18.018, 17.526]	[0, 0]	[0, 1]	[0, 1]	[0, 0]	0	0	0	1637128
13REP885030.las	238428003.75	238431111.85	[-3019, 2937]	[-18.114, 17.622]	[0, 0]	[0, 1]	[0, 1]	[0, 0]	0	0	0	1657212
13REP885045.las	238428023.01	238429458.91	[-1844, 2956]	[-11.064, 17.736]	[0, 0]	[0, 1]	[0, 1]	[0, 0]	0	0	0	1673849
13REP885060.las	238428044.15	238429441.82	[-1840, 2952]	[-11.04, 17.712]	[0, 0]	[0, 1]	[0, 1]	[0, 0]	0	0	0	1597776
13REP885075.las	238428063.23	238429423.96	[-1793, 2969]	[-10.758, 17.814]	[0, 0]	[0, 1]	[0, 1]	[0, 0]	0	0	0	1719660

DPH-1.3 Report on ASPRS LAS File Format (Tiled Data) - Informational - continued

File	GPS Time min	GPS Time max	Extended Scan Angle	Scan Angle Rank	Scanner Channel	Scan Direction	Edge of Flight Line	User Data	Counts for Synthetic	Key-points	Withheld	Overlap
13REP885090.las	238428083.23	238429405.20	[-1736, 2988]	[-10.416, 17.928]	[0, 0]	[0, 1]	[0, 1]	[0, 0]	0	0	0	1731437
13REP885105.las	238428101.95	238429386.43	[-1701, 3004]	[-10.206, 18.024]	[0, 0]	[0, 1]	[0, 1]	[0, 0]	0	0	0	1816354
13REP885120.las	238428120.74	238429368.20	[-1700, 3025]	[-10.2, 18.15]	[0, 0]	[0, 1]	[0, 1]	[0, 0]	0	0	0	1895196
13REP885135.las	238428138.86	238429348.07	[-1623, 3047]	[-9.738, 18.282]	[0, 0]	[0, 1]	[0, 1]	[0, 0]	0	0	0	2015500
13REP885150.las	238428158.56	238429330.83	[-1629, 3070]	[-9.774, 18.42]	[0, 0]	[0, 1]	[0, 1]	[0, 0]	0	0	0	2038292
13REP885165.las	238428176.53	238429312.61	[-1580, 3105]	[-9.48, 18.63]	[0, 0]	[0, 1]	[0, 1]	[0, 0]	0	0	0	2251112
13REP885180.las	238428195.26	238429293.35	[-1513, 3104]	[-9.078, 18.624]	[0, 0]	[0, 1]	[0, 1]	[0, 0]	0	0	0	2236133
13REP885195.las	238428214.14	238429275.15	[-1504, 3090]	[-9.024, 18.54]	[0, 0]	[0, 1]	[0, 1]	[0, 0]	0	0	0	2392315
13REP885210.las	238428232.95	238429256.37	[-1471, 3122]	[-8.826, 18.732]	[0, 0]	[0, 1]	[0, 1]	[0, 0]	0	0	0	2614251
13REP885225.las	238428252.57	238429238.17	[-1450, 3141]	[-8.7, 18.846]	[0, 0]	[0, 1]	[0, 1]	[0, 0]	0	0	0	2780998
13REP885240.las	238428271.68	238429220.03	[-1413, 3142]	[-8.478, 18.852]	[0, 0]	[0, 1]	[0, 1]	[0, 0]	0	0	0	3085107
13REP885255.las	238428290.79	238429201.32	[-1364, 3119]	[-8.184, 18.714]	[0, 0]	[0, 1]	[0, 1]	[0, 0]	0	0	0	3002108
13REP885270.las	238428309.93	238429182.53	[-1297, 3102]	[-7.782, 18.612]	[0, 0]	[0, 1]	[0, 1]	[0, 0]	0	0	0	2971832
13REP885285.las	238428329.22	238429164.19	[-1255, 3104]	[-7.53, 18.624]	[0, 0]	[0, 1]	[0, 1]	[0, 0]	0	0	0	2984467
13REP885300.las	238428347.93	238429145.82	[-1202, 3120]	[-7.212, 18.72]	[0, 0]	[0, 1]	[0, 1]	[0, 0]	0	0	0	2875074
13REP885315.las	238428366.67	238429127.28	[-1152, 3136]	[-6.912, 18.816]	[0, 0]	[0, 1]	[0, 1]	[0, 0]	0	0	0	2946350
13REP885330.las	238428386.34	238429108.66	[-1102, 3140]	[-6.612, 18.84]	[0, 0]	[0, 1]	[0, 1]	[0, 0]	0	0	0	2861995
13REP885345.las	238428404.82	238429090.77	[-1083, 3120]	[-6.498, 18.72]	[0, 0]	[0, 1]	[0, 1]	[0, 0]	0	0	0	2868633
13REP885360.las	238428423.22	238429072.33	[-1024, 3104]	[-6.144, 18.624]	[0, 0]	[0, 1]	[0, 1]	[0, 0]	0	0	0	2970705
13REP885375.las	238428442.72	238429054.01	[-973, 3108]	[-5.838, 18.648]	[0, 0]	[0, 1]	[0, 1]	[0, 0]	0	0	0	2989898
13REP885390.las	238428461.89	238429035.39	[-905, 3105]	[-5.43, 18.63]	[0, 0]	[0, 1]	[0, 1]	[0, 0]	0	0	0	2999290
13REP885405.las	238428481.34	238429017.01	[-891, 3124]	[-5.346, 18.744]	[0, 0]	[0, 1]	[0, 1]	[0, 0]	0	0	0	2944392
13REP885420.las	238428500.52	238428998.57	[-840, 3137]	[-5.04, 18.822]	[0, 0]	[0, 1]	[0, 1]	[0, 0]	0	0	0	2886146
13REP885435.las	238428518.97	238428980.82	[-826, 3151]	[-4.956, 18.906]	[0, 0]	[0, 1]	[0, 1]	[0, 0]	0	0	0	3087962
13REP885450.las	238428539.10	238428961.91	[-760, 3186]	[-4.56, 19.116]	[0, 0]	[0, 1]	[0, 1]	[0, 0]	0	0	0	2890413
13REP885465.las	238428558.43	238428944.12	[-765, 3206]	[-4.59, 19.236]	[0, 0]	[0, 1]	[0, 1]	[0, 0]	0	0	0	2968133
13REP885480.las	238428576.96	238428925.26	[-691, 3184]	[-4.146, 19.104]	[0, 0]	[0, 1]	[0, 1]	[0, 0]	0	0	0	3047035
13REP885495.las	238428596.85	238428907.22	[-661, 3171]	[-3.966, 19.026]	[0, 0]	[0, 1]	[0, 1]	[0, 0]	0	0	0	2962661
13REP885510.las	237912960.13	238428888.59	[-2120, 3190]	[-12.72, 19.14]	[0, 0]	[0, 1]	[0, 1]	[0, 0]	0	0	0	5288696
13REP885525.las	237912941.60	238428869.35	[-2894, 3204]	[-17.364, 19.224]	[0, 0]	[0, 1]	[0, 1]	[0, 0]	0	0	0	10344468
13REP885540.las	237912923.33	238428852.48	[-2894, 3209]	[-17.364, 19.254]	[0, 0]	[0, 1]	[0, 1]	[0, 0]	0	0	0	8806111
13REP885555.las	237912904.21	238428833.44	[-2893, 3170]	[-17.358, 19.02]	[0, 0]	[0, 1]	[0, 1]	[0, 0]	0	0	0	1948756
13REP885570.las	237912886.50	237914795.01	[-2893, 2821]	[-17.358, 16.926]	[0, 0]	[0, 1]	[0, 1]	[0, 0]	0	0	0	1279616
13REP885585.las	237912868.09	237914775.46	[-2909, 2855]	[-17.454, 17.13]	[0, 0]	[0, 1]	[0, 1]	[0, 0]	0	0	0	1615244
13REP885600.las	237912861.42	237914757.34	[-2893, 2858]	[-17.358, 17.148]	[0, 0]	[0, 1]	[0, 1]	[0, 0]	0	0	0	1304997
13REP885615.las	237913289.44	237914740.64	[-2890, 1835]	[-17.34, 11.01]	[0, 0]	[0, 1]	[0, 1]	[0, 0]	0	0	0	1293297
13REP885630.las	237913308.64	237914722.57	[-2889, 1808]	[-17.334, 10.848]	[0, 0]	[0, 1]	[0, 1]	[0, 0]	0	0	0	1521741
13REP885645.las	237913326.48	237914703.08	[-2908, 1782]	[-17.448, 10.692]	[0, 0]	[0, 1]	[0, 1]	[0, 0]	0	0	0	1540195
13REP885660.las	237913344.01	237914686.15	[-2912, 1759]	[-17.472, 10.554]	[0, 0]	[0, 1]	[0, 1]	[0, 0]	0	0	0	1628724
13REP885675.las	237913360.03	237914667.45	[-2955, 1703]	[-17.73, 10.218]	[0, 0]	[0, 1]	[0, 1]	[0, 0]	0	0	0	1711101
13REP885690.las	237913377.89	237914646.92	[-2970, 1667]	[-17.82, 10.002]	[0, 0]	[0, 1]	[0, 1]	[0, 0]	0	0	0	1543660
13REP885705.las	237913395.91	237914630.56	[-2977, 1674]	[-17.862, 10.044]	[0, 0]	[0, 1]	[0, 1]	[0, 0]	0	0	0	1624594
13REP885720.las	237913414.20	237914614.68	[-2974, 1593]	[-17.844, 9.558]	[0, 0]	[0, 1]	[0, 1]	[0, 0]	0	0	0	1966701
13REP885735.las	237913433.44	237914597.21	[-2980, 1594]	[-17.88, 9.564]	[0, 0]	[0, 1]	[0, 1]	[0, 0]	0	0	0	1896652
13REP885750.las	237913451.07	237914579.83	[-2975, 1543]	[-17.85, 9.258]	[0, 0]	[0, 1]	[0, 1]	[0, 0]	0	0	0	1946822
13REP885765.las	237913468.23	237914562.67	[-2976, 1508]	[-17.856, 9.048]	[0, 0]	[0, 1]	[0, 1]	[0, 0]	0	0	0	2168899
13REP885780.las	237913486.09	237914543.48	[-3045, 1469]	[-18.27, 8.814]	[0, 0]	[0, 1]	[0, 1]	[0, 0]	0	0	0	2206961
13REP885795.las	237913502.46	237914526.27	[-3061, 1475]	[-18.366, 8.85]	[0, 0]	[0, 1]	[0, 1]	[0, 0]	0	0	0	1895860
13REP885810.las	237913519.13	237914511.42	[-3106, 1439]	[-18.636, 8.634]	[0, 0]	[0, 1]	[0, 1]	[0, 0]	0	0	0	2387630

DPH-1.3 Report on ASPRS LAS File Format (Tiled Data) - Informational - continued

File	GPS Time min	GPS Time max	Extended Scan Angle	Scan Angle Rank	Scanner Channel	Scan Direction	Edge of Flight Line	User Data	Counts for Synthetic	Key-points	Withheld	Overlap
13REP885825.las	237913536.18	237914493.81	[-3119, 1368]	[-18.714, 8.208]	[0, 0]	[0, 1]	[0, 1]	[0, 0]	0	0	0	2806848
13REP885840.las	237913553.38	237914475.63	[-3109, 1308]	[-18.654, 7.848]	[0, 0]	[0, 1]	[0, 1]	[0, 0]	0	0	0	2916339
13REP885855.las	237913571.20	237914458.00	[-3105, 1272]	[-18.63, 7.632]	[0, 0]	[0, 1]	[0, 1]	[0, 0]	0	0	0	3203036
13REP885870.las	237913588.21	237914440.77	[-3176, 1184]	[-19.056, 7.104]	[0, 0]	[0, 1]	[0, 1]	[0, 0]	0	0	0	3255556
13REP885885.las	237913605.30	237914423.71	[-3189, 1206]	[-19.134, 7.236]	[0, 0]	[0, 1]	[0, 1]	[0, 0]	0	0	0	2952070
13REP885900.las	237913621.59	237914407.67	[-3224, 1213]	[-19.344, 7.278]	[0, 0]	[0, 1]	[0, 1]	[0, 0]	0	0	0	3196510
13REP885915.las	237913639.03	237914390.39	[-3251, 1204]	[-19.506, 7.224]	[0, 0]	[0, 1]	[0, 1]	[0, 0]	0	0	0	3094806
13REP885930.las	237913656.83	237914372.76	[-3244, 1141]	[-19.464, 6.846]	[0, 0]	[0, 1]	[0, 1]	[0, 0]	0	0	0	3066975
13REP885945.las	237913673.88	237914354.98	[-3255, 1093]	[-19.53, 6.558]	[0, 0]	[0, 1]	[0, 1]	[0, 0]	0	0	0	3198472
13REP885960.las	237913691.75	237914336.75	[-3240, 1036]	[-19.44, 6.216]	[0, 0]	[0, 1]	[0, 1]	[0, 0]	0	0	0	3563492
13REP885975.las	237913709.85	237914316.65	[-3222, 1003]	[-19.332, 6.018]	[0, 0]	[0, 1]	[0, 1]	[0, 0]	0	0	0	3289392
13REP885990.las	237913725.89	237914297.83	[-3241, 923]	[-19.446, 5.538]	[0, 0]	[0, 1]	[0, 1]	[0, 0]	0	0	0	3104819
13REP900000.las	238427957.70	238429511.58	[-1782, 2955]	[-10.692, 17.73]	[0, 0]	[0, 1]	[0, 1]	[0, 0]	0	0	0	1745177
13REP900015.las	238427978.40	238429491.49	[-1824, 2971]	[-10.944, 17.826]	[0, 0]	[0, 1]	[0, 1]	[0, 0]	0	0	0	1492624
13REP900030.las	238426310.64	238429472.95	[-2976, 2986]	[-17.856, 17.916]	[0, 0]	[0, 1]	[0, 1]	[0, 0]	0	0	0	1426308
13REP900045.las	238426306.42	238429455.70	[-2971, 2969]	[-17.826, 17.814]	[0, 0]	[0, 1]	[0, 1]	[0, 0]	0	0	0	1330540
13REP900060.las	238426278.32	238429438.81	[-2971, 2973]	[-17.826, 17.838]	[0, 0]	[0, 1]	[0, 1]	[0, 0]	0	0	0	1302129
13REP900075.las	238426257.20	238429421.55	[-2990, 2987]	[-17.94, 17.922]	[0, 0]	[0, 1]	[0, 1]	[0, 0]	0	0	0	1591971
13REP900090.las	238426238.15	238429402.51	[-3006, 3006]	[-18.036, 18.036]	[0, 0]	[0, 1]	[0, 1]	[0, 0]	0	0	0	1726131
13REP900105.las	238426219.32	238429384.01	[-3003, 3036]	[-18.018, 18.216]	[0, 0]	[0, 1]	[0, 1]	[0, 0]	0	0	0	1872409
13REP900120.las	238426200.75	238429365.30	[-3037, 3057]	[-18.222, 18.342]	[0, 0]	[0, 1]	[0, 1]	[0, 0]	0	0	0	2000309
13REP900135.las	238426181.83	238429345.51	[-3055, 3083]	[-18.33, 18.498]	[0, 0]	[0, 1]	[0, 1]	[0, 0]	0	0	0	1855600
13REP900150.las	238426163.48	238429328.22	[-3070, 3094]	[-18.42, 18.564]	[0, 0]	[0, 1]	[0, 1]	[0, 0]	0	0	0	1903457
13REP900165.las	238426144.06	238429309.73	[-3090, 3104]	[-18.54, 18.624]	[0, 0]	[0, 1]	[0, 1]	[0, 0]	0	0	0	1788707
13REP900180.las	238426125.60	238429290.26	[-3121, 3114]	[-18.726, 18.684]	[0, 0]	[0, 1]	[0, 1]	[0, 0]	0	0	0	1804400
13REP900195.las	238426107.05	238429272.20	[-3117, 3105]	[-18.702, 18.63]	[0, 0]	[0, 1]	[0, 1]	[0, 0]	0	0	0	1849033
13REP900210.las	238426089.24	238429252.78	[-3105, 3135]	[-18.63, 18.81]	[0, 0]	[0, 1]	[0, 1]	[0, 0]	0	0	0	1557664
13REP900225.las	238426070.76	238429235.24	[-3121, 3136]	[-18.726, 18.816]	[0, 0]	[0, 1]	[0, 1]	[0, 0]	0	0	0	1432366
13REP900240.las	238426052.87	238429217.16	[-3121, 3120]	[-18.726, 18.72]	[0, 0]	[0, 1]	[0, 1]	[0, 0]	0	0	0	1319549
13REP900255.las	238426035.29	238428309.92	[-3105, 1986]	[-18.63, 11.916]	[0, 0]	[0, 1]	[0, 1]	[0, 0]	0	0	0	1396262
13REP900270.las	238426016.53	238428329.21	[-3137, 1901]	[-18.822, 11.406]	[0, 0]	[0, 1]	[0, 1]	[0, 0]	0	0	0	1629270
13REP900285.las	238425998.28	238428347.91	[-3140, 1836]	[-18.84, 11.016]	[0, 0]	[0, 1]	[0, 1]	[0, 0]	0	0	0	1614473
13REP900300.las	238362713.38	238428366.66	[-3174, 1836]	[-19.044, 11.016]	[0, 0]	[0, 1]	[0, 1]	[0, 0]	0	0	0	3295841
13REP900315.las	238362696.00	238428386.33	[-3143, 1805]	[-18.858, 10.83]	[0, 0]	[0, 1]	[0, 1]	[0, 0]	0	0	0	3519060
13REP900330.las	238362679.72	238428404.81	[-3142, 1766]	[-18.852, 10.596]	[0, 0]	[0, 1]	[0, 1]	[0, 0]	0	0	0	3434840
13REP900345.las	238362662.35	238428423.22	[-3133, 1675]	[-18.798, 10.05]	[0, 0]	[0, 1]	[0, 1]	[0, 0]	0	0	0	3645774
13REP900360.las	238362643.36	238428442.71	[-3138, 1647]	[-18.828, 9.882]	[0, 0]	[0, 1]	[0, 1]	[0, 0]	0	0	0	3880822
13REP900375.las	238362623.04	238428461.88	[-3146, 1612]	[-18.876, 9.672]	[0, 0]	[0, 1]	[0, 1]	[0, 0]	0	0	0	4145622
13REP900390.las	238362605.38	238428481.32	[-3198, 1535]	[-19.188, 9.21]	[0, 0]	[0, 1]	[0, 1]	[0, 0]	0	0	0	4443322
13REP900405.las	238362587.39	238428500.52	[-3178, 1512]	[-19.068, 9.072]	[0, 0]	[0, 1]	[0, 1]	[0, 0]	0	0	0	4435541
13REP900420.las	238362571.08	238428518.96	[-3170, 1468]	[-19.02, 8.808]	[0, 0]	[0, 1]	[0, 1]	[0, 0]	0	0	0	4367856
13REP900435.las	238362551.24	238428539.09	[-3190, 1424]	[-19.14, 8.544]	[0, 0]	[0, 1]	[0, 1]	[0, 0]	0	0	0	5037252
13REP900450.las	238362533.67	238428558.43	[-3195, 1385]	[-19.17, 8.31]	[0, 0]	[0, 1]	[0, 1]	[0, 0]	0	0	0	5132637
13REP900465.las	238362515.85	238428576.95	[-3188, 1378]	[-19.128, 8.268]	[0, 0]	[0, 1]	[0, 1]	[0, 0]	0	0	0	5176130
13REP900480.las	238362498.21	238428596.84	[-3180, 1302]	[-19.08, 7.812]	[0, 0]	[0, 1]	[0, 1]	[0, 0]	0	0	0	5313847
13REP900495.las	238362478.26	238428615.87	[-3210, 1280]	[-19.26, 7.68]	[0, 0]	[0, 1]	[0, 1]	[0, 0]	0	0	0	5694046
13REP900510.las	237913176.50	238428634.30	[-3227, 1540]	[-19.362, 9.24]	[0, 0]	[0, 1]	[0, 1]	[0, 0]	0	0	0	6211736
13REP900525.las	237913180.50	238428653.59	[-3245, 1577]	[-19.47, 9.462]	[0, 0]	[0, 1]	[0, 1]	[0, 0]	0	0	0	12883141
13REP900540.las	237913198.58	238428663.16	[-3274, 1553]	[-19.644, 9.318]	[0, 0]	[0, 1]	[0, 1]	[0, 0]	0	0	0	10684664

DPH-1.3 Report on ASPRS LAS File Format (Tiled Data) - Informational - continued

File	GPS Time min	GPS Time max	Extended Scan Angle	Scan Angle Rank	Scanner Channel	Scan Direction	Edge of Flight Line	User Data	Counts for Synthetic	Key-points	Withheld	Overlap
13REP900555.las	237913217.64	238425682.28	[-3220, 1636]	[-19.32, 9.816]	[0, 0]	[0, 1]	[0, 1]	[0, 0]	0	0	0	2489092
13REP900570.las	237913234.91	237914794.57	[-2890, 1633]	[-17.34, 9.798]	[0, 0]	[0, 1]	[0, 1]	[0, 0]	0	0	0	1695844
13REP900585.las	237913252.87	237914775.15	[-2906, 1719]	[-17.436, 10.314]	[0, 0]	[0, 1]	[0, 1]	[0, 0]	0	0	0	1615274
13REP900600.las	237913271.28	237914757.07	[-2911, 1725]	[-17.466, 10.35]	[0, 0]	[0, 1]	[0, 1]	[0, 0]	0	0	0	1530918
13REP900615.las	237913288.78	237914740.21	[-2887, 1710]	[-17.322, 10.26]	[0, 0]	[0, 1]	[0, 1]	[0, 0]	0	0	0	1517747
13REP900630.las	237913308.09	237914722.16	[-2891, 1881]	[-17.346, 11.286]	[0, 0]	[0, 1]	[0, 1]	[0, 0]	0	0	0	1415273
13REP900645.las	237913326.15	237914702.69	[-2922, 1920]	[-17.532, 11.52]	[0, 0]	[0, 1]	[0, 1]	[0, 0]	0	0	0	1315835
13REP900660.las	237913343.62	237915217.00	[-2924, 2857]	[-17.544, 17.142]	[0, 0]	[0, 1]	[0, 1]	[0, 0]	0	0	0	1118230
13REP900675.las	237913359.67	237915248.36	[-2959, 2907]	[-17.754, 17.442]	[0, 0]	[0, 1]	[0, 1]	[0, 0]	0	0	0	1210391
13REP900690.las	237913377.60	237915265.57	[-2957, 2919]	[-17.742, 17.514]	[0, 0]	[0, 1]	[0, 1]	[0, 0]	0	0	0	1577596
13REP900705.las	237913395.49	237915282.85	[-2973, 2923]	[-17.838, 17.538]	[0, 0]	[0, 1]	[0, 1]	[0, 0]	0	0	0	1633361
13REP900720.las	237913413.97	237915299.71	[-2957, 2941]	[-17.742, 17.646]	[0, 0]	[0, 1]	[0, 1]	[0, 0]	0	0	0	1717607
13REP900735.las	237913433.22	237915317.51	[-2973, 2924]	[-17.838, 17.544]	[0, 0]	[0, 1]	[0, 1]	[0, 0]	0	0	0	1716044
13REP900750.las	237913450.89	237915333.59	[-2974, 2944]	[-17.844, 17.664]	[0, 0]	[0, 1]	[0, 1]	[0, 0]	0	0	0	1659378
13REP900765.las	237913468.07	237915351.27	[-2991, 2946]	[-17.946, 17.676]	[0, 0]	[0, 1]	[0, 1]	[0, 0]	0	0	0	1735163
13REP900780.las	237913485.99	237915369.15	[-3009, 2976]	[-18.054, 17.856]	[0, 0]	[0, 1]	[0, 1]	[0, 0]	0	0	0	1604369
13REP900795.las	237913502.36	237915385.72	[-3042, 3102]	[-18.252, 18.612]	[0, 0]	[0, 1]	[0, 1]	[0, 0]	0	0	0	1851953
13REP900810.las	237913519.01	237915401.97	[-3075, 3140]	[-18.45, 18.84]	[0, 0]	[0, 1]	[0, 1]	[0, 0]	0	0	0	1658076
13REP900825.las	237913542.21	237915419.22	[-3092, 3085]	[-18.552, 18.51]	[0, 0]	[0, 1]	[0, 1]	[0, 0]	0	0	0	1555125
13REP900840.las	237913553.36	237915435.50	[-3120, 3009]	[-18.72, 18.054]	[0, 0]	[0, 1]	[0, 1]	[0, 0]	0	0	0	1399442
13REP900855.las	237913575.40	237915453.34	[-3092, 3077]	[-18.552, 18.462]	[0, 0]	[0, 1]	[0, 1]	[0, 0]	0	0	0	1597746
13REP900870.las	237914420.75	237915470.67	[-1869, 3121]	[-11.214, 18.726]	[0, 0]	[0, 1]	[0, 1]	[0, 0]	0	0	0	1653366
13REP900885.las	237914404.29	237915488.44	[-1848, 3022]	[-11.088, 18.132]	[0, 0]	[0, 1]	[0, 1]	[0, 0]	0	0	0	1658943
13REP900900.las	237914387.48	237915505.53	[-1854, 3004]	[-11.124, 18.024]	[0, 0]	[0, 1]	[0, 1]	[0, 0]	0	0	0	1591107
13REP900915.las	237914369.61	237915521.32	[-1840, 3155]	[-11.04, 18.93]	[0, 0]	[0, 1]	[0, 1]	[0, 0]	0	0	0	1676323
13REP900930.las	237914351.34	237915537.44	[-1750, 3173]	[-10.5, 19.038]	[0, 0]	[0, 1]	[0, 1]	[0, 0]	0	0	0	1898543
13REP900945.las	237914332.59	237915553.77	[-1746, 3206]	[-10.476, 19.236]	[0, 0]	[0, 1]	[0, 1]	[0, 0]	0	0	0	1926091
13REP900960.las	237914312.52	237915569.37	[-1632, 3235]	[-9.792, 19.41]	[0, 0]	[0, 1]	[0, 1]	[0, 0]	0	0	0	2373513
13REP900975.las	237914294.21	237915587.31	[-1504, 3291]	[-9.024, 19.746]	[0, 0]	[0, 1]	[0, 1]	[0, 0]	0	0	0	2749609
13REP900990.las	237914278.01	237915604.06	[-1576, 3340]	[-9.456, 20.04]	[0, 0]	[0, 1]	[0, 1]	[0, 0]	0	0	0	2933994
13REP915000.las	238426345.25	238427978.39	[-2958, 1198]	[-17.748, 7.188]	[0, 0]	[0, 1]	[0, 1]	[0, 0]	0	0	0	3232057
13REP915015.las	238426326.00	238427998.52	[-2958, 1229]	[-17.748, 7.374]	[0, 0]	[0, 1]	[0, 1]	[0, 0]	0	0	0	3157383
13REP915030.las	238426308.18	238428019.20	[-2971, 1325]	[-17.826, 7.95]	[0, 0]	[0, 1]	[0, 1]	[0, 0]	0	0	0	3114390
13REP915045.las	238426290.95	238428040.20	[-2977, 1282]	[-17.862, 7.692]	[0, 0]	[0, 1]	[0, 1]	[0, 0]	0	0	0	2991714
13REP915060.las	238426272.89	238428059.47	[-2988, 1303]	[-17.928, 7.818]	[0, 0]	[0, 1]	[0, 1]	[0, 0]	0	0	0	2917254
13REP915075.las	238426254.25	238428079.58	[-2991, 1376]	[-17.946, 8.256]	[0, 0]	[0, 1]	[0, 1]	[0, 0]	0	0	0	2855478
13REP915090.las	238426234.14	238428098.52	[-3006, 1465]	[-18.036, 8.79]	[0, 0]	[0, 1]	[0, 1]	[0, 0]	0	0	0	2558806
13REP915105.las	238426216.41	238428117.50	[-3040, 1467]	[-18.24, 8.802]	[0, 0]	[0, 1]	[0, 1]	[0, 0]	0	0	0	2410190
13REP915120.las	238426197.66	238428135.42	[-3055, 1534]	[-18.33, 9.204]	[0, 0]	[0, 1]	[0, 1]	[0, 0]	0	0	0	2140555
13REP915135.las	238426179.04	238428154.56	[-3082, 1590]	[-18.492, 9.54]	[0, 0]	[0, 1]	[0, 1]	[0, 0]	0	0	0	2123044
13REP915150.las	238426159.73	238428172.83	[-3105, 1610]	[-18.63, 9.66]	[0, 0]	[0, 1]	[0, 1]	[0, 0]	0	0	0	2022341
13REP915165.las	238426140.38	238428192.11	[-3123, 1706]	[-18.738, 10.236]	[0, 0]	[0, 1]	[0, 1]	[0, 0]	0	0	0	2028025
13REP915180.las	238426122.51	238428210.64	[-3130, 1771]	[-18.78, 10.626]	[0, 0]	[0, 1]	[0, 1]	[0, 0]	0	0	0	1856401
13REP915195.las	238426104.30	238428229.35	[-3139, 1775]	[-18.834, 10.65]	[0, 0]	[0, 1]	[0, 1]	[0, 0]	0	0	0	1795330
13REP915210.las	238426086.21	238428248.90	[-3138, 1790]	[-18.828, 10.74]	[0, 0]	[0, 1]	[0, 1]	[0, 0]	0	0	0	1776240
13REP915225.las	238426067.76	238428267.98	[-3174, 1844]	[-19.044, 11.064]	[0, 0]	[0, 1]	[0, 1]	[0, 0]	0	0	0	1707100
13REP915240.las	238426050.18	238428287.62	[-3158, 1892]	[-18.948, 11.352]	[0, 0]	[0, 1]	[0, 1]	[0, 0]	0	0	0	1608637
13REP915255.las	238361806.92	238428306.20	[-3142, 3086]	[-18.852, 18.516]	[0, 0]	[0, 1]	[0, 1]	[0, 0]	0	0	0	1528688
13REP915270.las	238361808.73	238428326.07	[-3135, 3100]	[-18.81, 18.6]	[0, 0]	[0, 1]	[0, 1]	[0, 0]	0	0	0	1560255

DPH-1.3 Report on ASPRS LAS File Format (Tiled Data) - Informational - continued

File	GPS Time min	GPS Time max	Extended Scan Angle	Scan Angle Rank	Scanner Channel	Scan Direction	Edge of Flight Line	User Data	Counts for Synthetic	Key-points	Withheld	Overlap
13REP915285.las	238361830.16	238428344.67	[-3140, 3102]	[-18.84, 18.612]	[0, 0]	[0, 1]	[0, 1]	[0, 0]	0	0	0	1414052
13REP915300.las	238362709.98	238428363.52	[-3154, 2238]	[-18.924, 13.428]	[0, 0]	[0, 1]	[0, 1]	[0, 0]	0	0	0	7412824
13REP915315.las	238361871.98	238428382.86	[-3157, 3075]	[-18.942, 18.45]	[0, 0]	[0, 1]	[0, 1]	[0, 0]	0	0	0	6836969
13REP915330.las	238361891.59	238428401.65	[-3170, 3079]	[-19.02, 18.474]	[0, 0]	[0, 1]	[0, 1]	[0, 0]	0	0	0	6855690
13REP915345.las	238361908.79	238428420.43	[-3151, 3122]	[-18.906, 18.732]	[0, 0]	[0, 1]	[0, 1]	[0, 0]	0	0	0	7399991
13REP915360.las	238361929.53	238428439.07	[-3143, 3119]	[-18.858, 18.714]	[0, 0]	[0, 1]	[0, 1]	[0, 0]	0	0	0	7942066
13REP915375.las	238361947.41	238428458.41	[-3139, 3147]	[-18.834, 18.882]	[0, 0]	[0, 1]	[0, 1]	[0, 0]	0	0	0	8071268
13REP915390.las	238361964.08	238428478.13	[-3140, 3139]	[-18.84, 18.834]	[0, 0]	[0, 1]	[0, 1]	[0, 0]	0	0	0	7588795
13REP915405.las	238361985.76	238428496.92	[-3156, 3141]	[-18.936, 18.846]	[0, 0]	[0, 1]	[0, 1]	[0, 0]	0	0	0	7789671
13REP915420.las	238362005.19	238428515.54	[-3175, 3163]	[-19.05, 18.978]	[0, 0]	[0, 1]	[0, 1]	[0, 0]	0	0	0	7420696
13REP915435.las	238362021.42	238428534.97	[-3173, 3161]	[-19.038, 18.966]	[0, 0]	[0, 1]	[0, 1]	[0, 0]	0	0	0	8064330
13REP915450.las	238362045.24	238428554.99	[-3205, 3146]	[-19.23, 18.876]	[0, 0]	[0, 1]	[0, 1]	[0, 0]	0	0	0	7186142
13REP915465.las	238362066.38	238428561.09	[-3196, 3186]	[-19.176, 19.116]	[0, 0]	[0, 1]	[0, 1]	[0, 0]	0	0	0	7404487
13REP915480.las	238362087.04	238425774.79	[-2046, 3193]	[-12.276, 19.158]	[0, 0]	[0, 1]	[0, 1]	[0, 0]	0	0	0	7483634
13REP915495.las	238362103.59	238425756.32	[-1975, 3193]	[-11.85, 19.158]	[0, 0]	[0, 1]	[0, 1]	[0, 0]	0	0	0	8281045
13REP915510.las	237914843.14	238425737.21	[-2032, 3223]	[-12.192, 19.338]	[0, 0]	[0, 1]	[0, 1]	[0, 0]	0	0	0	12372121
13REP915525.las	237914826.62	238425718.58	[-1877, 3210]	[-11.262, 19.26]	[0, 0]	[0, 1]	[0, 1]	[0, 0]	0	0	0	16808363
13REP915540.las	237914808.90	238425700.77	[-1943, 3223]	[-11.658, 19.338]	[0, 0]	[0, 1]	[0, 1]	[0, 0]	0	0	0	14542154
13REP915555.las	237914788.90	238425681.05	[-1737, 2885]	[-10.422, 17.31]	[0, 0]	[0, 1]	[0, 1]	[0, 0]	0	0	0	3804567
13REP915570.las	237914770.63	237915127.87	[-1019, 2858]	[-6.114, 17.148]	[0, 0]	[0, 1]	[0, 1]	[0, 0]	0	0	0	2807979
13REP915585.las	237914754.05	237915144.32	[-1072, 2870]	[-6.432, 17.22]	[0, 0]	[0, 1]	[0, 1]	[0, 0]	0	0	0	2479897
13REP915600.las	237914735.81	237915161.19	[-1119, 2859]	[-6.714, 17.154]	[0, 0]	[0, 1]	[0, 1]	[0, 0]	0	0	0	2690041
13REP915615.las	237914717.02	237915179.53	[-1156, 2857]	[-6.936, 17.142]	[0, 0]	[0, 1]	[0, 1]	[0, 0]	0	0	0	2919150
13REP915630.las	237914699.32	237915197.55	[-1198, 2859]	[-7.188, 17.154]	[0, 0]	[0, 1]	[0, 1]	[0, 0]	0	0	0	2723443
13REP915645.las	237914681.42	237915214.11	[-1273, 2872]	[-7.638, 17.232]	[0, 0]	[0, 1]	[0, 1]	[0, 0]	0	0	0	2544679
13REP915660.las	237914661.31	237915232.15	[-1287, 2891]	[-7.722, 17.346]	[0, 0]	[0, 1]	[0, 1]	[0, 0]	0	0	0	2880502
13REP915675.las	237914643.52	237915248.35	[-1332, 2927]	[-7.992, 17.562]	[0, 0]	[0, 1]	[0, 1]	[0, 0]	0	0	0	2565596
13REP915690.las	237914627.45	237915265.48	[-1433, 2952]	[-8.598, 17.712]	[0, 0]	[0, 1]	[0, 1]	[0, 0]	0	0	0	2163843
13REP915705.las	237914611.38	237915282.72	[-1456, 2943]	[-8.736, 17.658]	[0, 0]	[0, 1]	[0, 1]	[0, 0]	0	0	0	2019524
13REP915720.las	237914593.38	237915299.58	[-1509, 2927]	[-9.054, 17.562]	[0, 0]	[0, 1]	[0, 1]	[0, 0]	0	0	0	1846191
13REP915735.las	237914576.03	237915317.34	[-1547, 2944]	[-9.282, 17.664]	[0, 0]	[0, 1]	[0, 1]	[0, 0]	0	0	0	1851163
13REP915750.las	237914558.30	237915333.38	[-1622, 2940]	[-9.732, 17.64]	[0, 0]	[0, 1]	[0, 1]	[0, 0]	0	0	0	1784416
13REP915765.las	237914539.51	237915351.08	[-1641, 2970]	[-9.846, 17.82]	[0, 0]	[0, 1]	[0, 1]	[0, 0]	0	0	0	1900493
13REP915780.las	237914522.88	237915368.87	[-1659, 3004]	[-9.954, 18.024]	[0, 0]	[0, 1]	[0, 1]	[0, 0]	0	0	0	1595454
13REP915795.las	237914508.14	237915385.33	[-1820, 3029]	[-10.92, 18.174]	[0, 0]	[0, 1]	[0, 1]	[0, 0]	0	0	0	1481202
13REP915810.las	237914489.60	237915401.76	[-1956, 3087]	[-11.736, 18.522]	[0, 0]	[0, 1]	[0, 1]	[0, 0]	0	0	0	1703144
13REP915825.las	237914472.25	237915418.89	[-1955, 3077]	[-11.73, 18.462]	[0, 0]	[0, 1]	[0, 1]	[0, 0]	0	0	0	1605240
13REP915840.las	237914455.10	237916306.13	[-3007, 3058]	[-18.042, 18.348]	[0, 0]	[0, 1]	[0, 1]	[0, 0]	0	0	0	1471241
13REP915855.las	237914437.09	237916295.88	[-3025, 3088]	[-18.15, 18.528]	[0, 0]	[0, 1]	[0, 1]	[0, 0]	0	0	0	1623811
13REP915870.las	237914420.62	237915470.09	[-1967, 3134]	[-11.802, 18.804]	[0, 0]	[0, 1]	[0, 1]	[0, 0]	0	0	0	1295265
13REP915885.las	237914403.87	237916260.18	[-2990, 3099]	[-17.94, 18.594]	[0, 0]	[0, 1]	[0, 1]	[0, 0]	0	0	0	1425721
13REP915900.las	237914387.14	237916250.43	[-3059, 3085]	[-18.354, 18.51]	[0, 0]	[0, 1]	[0, 1]	[0, 0]	0	0	0	1939991
13REP915915.las	237914369.41	237916232.97	[-3122, 3085]	[-18.732, 18.51]	[0, 0]	[0, 1]	[0, 1]	[0, 0]	0	0	0	1943861
13REP915930.las	237914351.06	237916216.11	[-3278, 3172]	[-19.668, 19.032]	[0, 0]	[0, 1]	[0, 1]	[0, 0]	0	0	0	2103280
13REP915945.las	237914332.44	237916199.70	[-3275, 3239]	[-19.65, 19.434]	[0, 0]	[0, 1]	[0, 1]	[0, 0]	0	0	0	2129019
13REP915960.las	237914315.44	237916181.07	[-3241, 3182]	[-19.446, 19.092]	[0, 0]	[0, 1]	[0, 1]	[0, 0]	0	0	0	1509169
13REP915975.las	237915566.18	237916164.48	[-3240, 2378]	[-19.44, 14.268]	[0, 0]	[0, 1]	[0, 1]	[0, 0]	0	0	0	1072807
13REP915990.las	237914277.83	237916148.20	[-3206, 3184]	[-19.236, 19.104]	[0, 0]	[0, 1]	[0, 1]	[0, 0]	0	0	0	1465919
13REP930000.las	237827445.35	238426364.70	[-2844, 2930]	[-17.064, 17.58]	[0, 0]	[0, 1]	[0, 1]	[0, 0]	0	0	0	4378541

DPH-1.3 Report on ASPRS LAS File Format (Tiled Data) - Informational - continued

File	GPS Time min	GPS Time max	Extended Scan Angle	Scan Angle Rank	Scanner Channel	Scan Direction	Edge of Flight Line	User Data	Counts for Synthetic	Key-points	Withheld	Overlap
13REP930015.las	237827426.55	238426345.25	[-2843, 2928]	[-17.058, 17.568]	[0, 0]	[0, 1]	[0, 1]	[0, 0]	0	0	0	4150100
13REP930030.las	237827409.88	238426325.99	[-2877, 2935]	[-17.262, 17.61]	[0, 0]	[0, 1]	[0, 1]	[0, 0]	0	0	0	3803101
13REP930045.las	237827391.28	238426308.17	[-2878, 2942]	[-17.268, 17.652]	[0, 0]	[0, 1]	[0, 1]	[0, 0]	0	0	0	3908208
13REP930060.las	237827371.38	238426290.94	[-2877, 2938]	[-17.262, 17.628]	[0, 0]	[0, 1]	[0, 1]	[0, 0]	0	0	0	4180727
13REP930075.las	237827351.39	238426272.88	[-2858, 2967]	[-17.148, 17.802]	[0, 0]	[0, 1]	[0, 1]	[0, 0]	0	0	0	4146852
13REP930090.las	237827332.48	238426254.24	[-2890, 2970]	[-17.34, 17.82]	[0, 0]	[0, 1]	[0, 1]	[0, 0]	0	0	0	4083318
13REP930105.las	237827314.12	238426234.13	[-2891, 3005]	[-17.346, 18.03]	[0, 0]	[0, 1]	[0, 1]	[0, 0]	0	0	0	4039256
13REP930120.las	237827295.37	238426216.40	[-2894, 3004]	[-17.364, 18.024]	[0, 0]	[0, 1]	[0, 1]	[0, 0]	0	0	0	4471969
13REP930135.las	237827275.53	238426197.65	[-2905, 3021]	[-17.43, 18.126]	[0, 0]	[0, 1]	[0, 1]	[0, 0]	0	0	0	4494460
13REP930150.las	237827258.28	238426179.03	[-2925, 3038]	[-17.55, 18.228]	[0, 0]	[0, 1]	[0, 1]	[0, 0]	0	0	0	4359510
13REP930165.las	237827239.92	238426159.72	[-2928, 3074]	[-17.568, 18.444]	[0, 0]	[0, 1]	[0, 1]	[0, 0]	0	0	0	4818228
13REP930180.las	237827218.98	238426140.37	[-2910, 3086]	[-17.46, 18.516]	[0, 0]	[0, 1]	[0, 1]	[0, 0]	0	0	0	4922896
13REP930195.las	237827200.09	238426122.50	[-2931, 3071]	[-17.586, 18.426]	[0, 0]	[0, 1]	[0, 1]	[0, 0]	0	0	0	4646340
13REP930210.las	237827180.70	238426104.29	[-2927, 3070]	[-17.562, 18.42]	[0, 0]	[0, 1]	[0, 1]	[0, 0]	0	0	0	4865047
13REP930225.las	237827161.83	238426086.20	[-2927, 3086]	[-17.562, 18.516]	[0, 0]	[0, 1]	[0, 1]	[0, 0]	0	0	0	4512633
13REP930240.las	237827143.16	238426067.75	[-2955, 3072]	[-17.73, 18.432]	[0, 0]	[0, 1]	[0, 1]	[0, 0]	0	0	0	4722566
13REP930255.las	237827124.94	238426050.17	[-2958, 3100]	[-17.748, 18.6]	[0, 0]	[0, 1]	[0, 1]	[0, 0]	0	0	0	4899279
13REP930270.las	237827106.03	238426031.96	[-2958, 3104]	[-17.748, 18.624]	[0, 0]	[0, 1]	[0, 1]	[0, 0]	0	0	0	5451282
13REP930285.las	237827086.95	238426013.44	[-2959, 3143]	[-17.754, 18.858]	[0, 0]	[0, 1]	[0, 1]	[0, 0]	0	0	0	5643358
13REP930300.las	237827069.63	238425995.06	[-2962, 3141]	[-17.772, 18.846]	[0, 0]	[0, 1]	[0, 1]	[0, 0]	0	0	0	6929426
13REP930315.las	237827050.78	238425974.80	[-2963, 3125]	[-17.778, 18.75]	[0, 0]	[0, 1]	[0, 1]	[0, 0]	0	0	0	6931064
13REP930330.las	237827030.46	238425956.29	[-3041, 3106]	[-18.246, 18.636]	[0, 0]	[0, 1]	[0, 1]	[0, 0]	0	0	0	6780244
13REP930345.las	237827011.91	238425938.34	[-3056, 3103]	[-18.336, 18.618]	[0, 0]	[0, 1]	[0, 1]	[0, 0]	0	0	0	6778054
13REP930360.las	237826994.31	238425919.83	[-3059, 3115]	[-18.354, 18.69]	[0, 0]	[0, 1]	[0, 1]	[0, 0]	0	0	0	6573887
13REP930375.las	237826975.71	238425901.81	[-3062, 3131]	[-18.372, 18.786]	[0, 0]	[0, 1]	[0, 1]	[0, 0]	0	0	0	6494214
13REP930390.las	237826959.10	238425883.26	[-3022, 3162]	[-18.132, 18.972]	[0, 0]	[0, 1]	[0, 1]	[0, 0]	0	0	0	5959613
13REP930405.las	237826939.22	238425864.57	[-3009, 3131]	[-18.054, 18.786]	[0, 0]	[0, 1]	[0, 1]	[0, 0]	0	0	0	6477140
13REP930420.las	237826920.37	238425846.00	[-3042, 3158]	[-18.252, 18.948]	[0, 0]	[0, 1]	[0, 1]	[0, 0]	0	0	0	6075203
13REP930435.las	237826901.82	238425827.49	[-3075, 3148]	[-18.45, 18.888]	[0, 0]	[0, 1]	[0, 1]	[0, 0]	0	0	0	6123158
13REP930450.las	237826884.18	238425809.37	[-3107, 3171]	[-18.642, 19.026]	[0, 0]	[0, 1]	[0, 1]	[0, 0]	0	0	0	5948520
13REP930465.las	237826867.32	238425790.17	[-3108, 3142]	[-18.648, 18.852]	[0, 0]	[0, 1]	[0, 1]	[0, 0]	0	0	0	5689706
13REP930480.las	237826849.66	238425771.50	[-3073, 3155]	[-18.438, 18.93]	[0, 0]	[0, 1]	[0, 1]	[0, 0]	0	0	0	5590412
13REP930495.las	237826831.99	238425753.35	[-3076, 3172]	[-18.456, 19.032]	[0, 0]	[0, 1]	[0, 1]	[0, 0]	0	0	0	5861813
13REP930510.las	237826812.33	238425734.09	[-3055, 3193]	[-18.33, 19.158]	[0, 0]	[0, 1]	[0, 1]	[0, 0]	0	0	0	8136894
13REP930525.las	237826794.51	238425715.73	[-3065, 3208]	[-18.39, 19.248]	[0, 0]	[0, 1]	[0, 1]	[0, 0]	0	0	0	14869776
13REP930540.las	237826775.63	238425696.93	[-3079, 3224]	[-18.474, 19.344]	[0, 0]	[0, 1]	[0, 1]	[0, 0]	0	0	0	13338870
13REP930555.las	237826757.13	238425678.16	[-3086, 3163]	[-18.516, 18.978]	[0, 0]	[0, 1]	[0, 1]	[0, 0]	0	0	0	6195918
13REP930570.las	237826739.01	237916649.71	[-3099, 412]	[-18.594, 2.472]	[0, 0]	[0, 1]	[0, 1]	[0, 0]	0	0	0	6197888
13REP930585.las	237826720.44	237916631.93	[-3103, 469]	[-18.618, 2.814]	[0, 0]	[0, 1]	[0, 1]	[0, 0]	0	0	0	6584484
13REP930600.las	237826701.58	237916614.73	[-3113, 469]	[-18.678, 2.814]	[0, 0]	[0, 1]	[0, 1]	[0, 0]	0	0	0	6299975
13REP930615.las	237826681.93	237916597.22	[-3140, 478]	[-18.84, 2.868]	[0, 0]	[0, 1]	[0, 1]	[0, 0]	0	0	0	6600870
13REP930630.las	237826664.81	237916580.46	[-3148, 646]	[-18.888, 3.876]	[0, 0]	[0, 1]	[0, 1]	[0, 0]	0	0	0	6704680
13REP930645.las	237826646.00	237916558.69	[-3147, 681]	[-18.882, 4.086]	[0, 0]	[0, 1]	[0, 1]	[0, 0]	0	0	0	6684967
13REP930660.las	237826627.11	237916540.99	[-3159, 671]	[-18.954, 4.026]	[0, 0]	[0, 1]	[0, 1]	[0, 0]	0	0	0	6761258
13REP930675.las	237826606.83	237916522.68	[-3175, 714]	[-19.05, 4.284]	[0, 0]	[0, 1]	[0, 1]	[0, 0]	0	0	0	7052292
13REP930690.las	237826587.33	237916505.17	[-3241, 775]	[-19.446, 4.65]	[0, 0]	[0, 1]	[0, 1]	[0, 0]	0	0	0	7066399
13REP930705.las	237826571.11	237916487.45	[-3257, 852]	[-19.542, 5.112]	[0, 0]	[0, 1]	[0, 1]	[0, 0]	0	0	0	6657033
13REP930720.las	237826553.65	237916468.14	[-3273, 876]	[-19.638, 5.256]	[0, 0]	[0, 1]	[0, 1]	[0, 0]	0	0	0	6878260
13REP930735.las	237826535.03	237916449.85	[-3269, 903]	[-19.614, 5.418]	[0, 0]	[0, 1]	[0, 1]	[0, 0]	0	0	0	7256444

DPH-1.3 Report on ASPRS LAS File Format (Tiled Data) - Informational - continued

File	GPS Time min	GPS Time max	Extended Scan Angle	Scan Angle Rank	Scanner Channel	Scan Direction	Edge of Flight Line	User Data	Counts for Synthetic	Key-points	Withheld	Overlap
13REP930750.las	237826515.93	237916430.76	[-3242, 948]	[-19.452, 5.688]	[0, 0]	[0, 1]	[0, 1]	[0, 0]	0	0	0	7126365
13REP930765.las	237826496.04	237916412.33	[-3223, 1010]	[-19.338, 6.06]	[0, 0]	[0, 1]	[0, 1]	[0, 0]	0	0	0	7581745
13REP930780.las	237826476.55	237916393.47	[-3256, 1081]	[-19.536, 6.486]	[0, 0]	[0, 1]	[0, 1]	[0, 0]	0	0	0	7685979
13REP930795.las	237826457.77	238436095.57	[-3377, 3319]	[-20.262, 19.914]	[0, 0]	[0, 1]	[0, 1]	[0, 0]	0	0	0	9334932
13REP930810.las	237826439.64	238436114.49	[-3657, 3569]	[-21.942, 21.414]	[0, 0]	[0, 1]	[0, 1]	[0, 0]	0	0	0	12489390
13REP930825.las	237826421.29	238436133.01	[-3639, 3519]	[-21.834, 21.114]	[0, 0]	[0, 1]	[0, 1]	[0, 0]	0	0	0	13643966
13REP930840.las	237826419.50	238436151.95	[-3390, 3287]	[-20.34, 19.722]	[0, 0]	[0, 1]	[0, 1]	[0, 0]	0	0	0	7701695
13REP930855.las	237915431.81	238436170.33	[-3087, 3237]	[-18.522, 19.422]	[0, 0]	[0, 1]	[0, 1]	[0, 0]	0	0	0	6661734
13REP930870.las	237915448.77	238436189.00	[-3139, 3204]	[-18.834, 19.224]	[0, 0]	[0, 1]	[0, 1]	[0, 0]	0	0	0	6878512
13REP930885.las	237915466.01	238436207.53	[-3101, 3269]	[-18.606, 19.614]	[0, 0]	[0, 1]	[0, 1]	[0, 0]	0	0	0	6931492
13REP930900.las	237915484.69	238436226.69	[-2993, 3305]	[-17.958, 19.83]	[0, 0]	[0, 1]	[0, 1]	[0, 0]	0	0	0	6306776
13REP930915.las	237915501.38	238436245.51	[-3156, 3372]	[-18.936, 20.232]	[0, 0]	[0, 1]	[0, 1]	[0, 0]	0	0	0	6713169
13REP930930.las	237915517.31	238436265.11	[-3207, 3504]	[-19.242, 21.024]	[0, 0]	[0, 1]	[0, 1]	[0, 0]	0	0	0	7620451
13REP930945.las	237915533.57	238436284.43	[-3222, 3535]	[-19.332, 21.21]	[0, 0]	[0, 1]	[0, 1]	[0, 0]	0	0	0	6684190
13REP930960.las	237915550.14	238436303.45	[-3250, 3536]	[-19.5, 21.216]	[0, 0]	[0, 1]	[0, 1]	[0, 0]	0	0	0	6480720
13REP930975.las	237915565.60	238436322.76	[-3307, 3541]	[-19.842, 21.246]	[0, 0]	[0, 1]	[0, 1]	[0, 0]	0	0	0	7122956
13REP930990.las	237915582.43	238436341.13	[-3358, 3534]	[-20.148, 21.204]	[0, 0]	[0, 1]	[0, 1]	[0, 0]	0	0	0	6935434
13REP945000.las	237827443.75	238361490.62	[-2957, 1533]	[-17.742, 9.198]	[0, 0]	[0, 1]	[0, 1]	[0, 0]	0	0	0	4453200
13REP945015.las	237827424.69	238361512.81	[-2955, 1550]	[-17.73, 9.3]	[0, 0]	[0, 1]	[0, 1]	[0, 0]	0	0	0	4591395
13REP945030.las	237827407.89	238361532.75	[-2957, 1635]	[-17.742, 9.81]	[0, 0]	[0, 1]	[0, 1]	[0, 0]	0	0	0	4161101
13REP945045.las	237827389.81	238361550.25	[-2964, 1607]	[-17.784, 9.642]	[0, 0]	[0, 1]	[0, 1]	[0, 0]	0	0	0	4137090
13REP945060.las	237827368.99	238361569.11	[-2975, 1700]	[-17.85, 10.2]	[0, 0]	[0, 1]	[0, 1]	[0, 0]	0	0	0	4067121
13REP945075.las	237827349.44	238361587.74	[-2978, 1724]	[-17.868, 10.344]	[0, 0]	[0, 1]	[0, 1]	[0, 0]	0	0	0	4304953
13REP945090.las	237827330.40	238361603.51	[-2985, 2856]	[-17.91, 17.136]	[0, 0]	[0, 1]	[0, 1]	[0, 0]	0	0	0	3801673
13REP945105.las	237827312.58	238361621.17	[-2991, 2856]	[-17.946, 17.136]	[0, 0]	[0, 1]	[0, 1]	[0, 0]	0	0	0	3803909
13REP945120.las	237827293.73	238361639.30	[-2990, 2840]	[-17.94, 17.04]	[0, 0]	[0, 1]	[0, 1]	[0, 0]	0	0	0	3727280
13REP945135.las	237827273.29	238361656.77	[-3009, 2871]	[-18.054, 17.226]	[0, 0]	[0, 1]	[0, 1]	[0, 0]	0	0	0	4215105
13REP945150.las	237827256.66	238361672.51	[-3040, 2889]	[-18.24, 17.334]	[0, 0]	[0, 1]	[0, 1]	[0, 0]	0	0	0	3730838
13REP945165.las	237827238.06	238361693.23	[-3061, 2874]	[-18.366, 17.244]	[0, 0]	[0, 1]	[0, 1]	[0, 0]	0	0	0	4456587
13REP945180.las	237827217.37	238361713.57	[-3073, 2878]	[-18.438, 17.268]	[0, 0]	[0, 1]	[0, 1]	[0, 0]	0	0	0	4494543
13REP945195.las	237827197.84	238361734.35	[-3057, 2900]	[-18.342, 17.4]	[0, 0]	[0, 1]	[0, 1]	[0, 0]	0	0	0	4946769
13REP945210.las	237827179.29	238361754.46	[-3074, 2890]	[-18.444, 17.34]	[0, 0]	[0, 1]	[0, 1]	[0, 0]	0	0	0	4690926
13REP945225.las	237827160.16	238361770.67	[-3061, 2893]	[-18.366, 17.358]	[0, 0]	[0, 1]	[0, 1]	[0, 0]	0	0	0	4033687
13REP945240.las	237827141.44	238361788.17	[-3088, 2919]	[-18.528, 17.514]	[0, 0]	[0, 1]	[0, 1]	[0, 0]	0	0	0	4178357
13REP945255.las	237827123.23	238361805.77	[-3125, 2926]	[-18.75, 17.556]	[0, 0]	[0, 1]	[0, 1]	[0, 0]	0	0	0	4309298
13REP945270.las	237827103.95	238361828.99	[-3130, 2944]	[-18.78, 17.664]	[0, 0]	[0, 1]	[0, 1]	[0, 0]	0	0	0	5000784
13REP945285.las	237827085.82	238361847.52	[-3132, 2974]	[-18.792, 17.844]	[0, 0]	[0, 1]	[0, 1]	[0, 0]	0	0	0	4210679
13REP945300.las	237827067.57	238361867.99	[-3097, 3041]	[-18.582, 18.246]	[0, 0]	[0, 1]	[0, 1]	[0, 0]	0	0	0	4778862
13REP945315.las	237827049.21	238361886.50	[-3095, 3042]	[-18.57, 18.252]	[0, 0]	[0, 1]	[0, 1]	[0, 0]	0	0	0	4690983
13REP945330.las	237827028.41	238361904.71	[-3112, 3043]	[-18.672, 18.258]	[0, 0]	[0, 1]	[0, 1]	[0, 0]	0	0	0	4618720
13REP945345.las	237827010.88	238361924.51	[-3122, 3042]	[-18.732, 18.252]	[0, 0]	[0, 1]	[0, 1]	[0, 0]	0	0	0	4764274
13REP945360.las	237826993.16	238361942.73	[-3156, 3021]	[-18.936, 18.126]	[0, 0]	[0, 1]	[0, 1]	[0, 0]	0	0	0	4550666
13REP945375.las	237826974.28	238361960.59	[-3173, 3003]	[-19.038, 18.018]	[0, 0]	[0, 1]	[0, 1]	[0, 0]	0	0	0	4609881
13REP945390.las	237826958.19	238361980.32	[-3178, 2972]	[-19.068, 17.832]	[0, 0]	[0, 1]	[0, 1]	[0, 0]	0	0	0	4769620
13REP945405.las	237826937.78	238362000.62	[-3156, 3009]	[-18.936, 18.054]	[0, 0]	[0, 1]	[0, 1]	[0, 0]	0	0	0	4895728
13REP945420.las	237826918.69	238362019.38	[-3183, 3005]	[-19.098, 18.03]	[0, 0]	[0, 1]	[0, 1]	[0, 0]	0	0	0	4779832
13REP945435.las	237826900.36	238362040.73	[-3199, 3037]	[-19.194, 18.222]	[0, 0]	[0, 1]	[0, 1]	[0, 0]	0	0	0	4839830
13REP945450.las	237826883.55	238362060.99	[-3183, 3040]	[-19.098, 18.24]	[0, 0]	[0, 1]	[0, 1]	[0, 0]	0	0	0	4771860
13REP945465.las	237826866.21	238362081.98	[-3176, 3041]	[-19.056, 18.246]	[0, 0]	[0, 1]	[0, 1]	[0, 0]	0	0	0	4850089

DPH-1.3 Report on ASPRS LAS File Format (Tiled Data) - Informational - continued

File	GPS Time min	GPS Time max	Extended Scan Angle	Scan Angle Rank	Scanner Channel	Scan Direction	Edge of Flight Line	User Data	Counts for Synthetic	Key-points	Withheld	Overlap
13REP945480.las	237826848.94	238362097.99	[-3224, 3043]	[-19.344, 18.258]	[0, 0]	[0, 1]	[0, 1]	[0, 0]	0	0	0	4564413
13REP945495.las	237826830.55	238362120.52	[-3226, 3059]	[-19.356, 18.354]	[0, 0]	[0, 1]	[0, 1]	[0, 0]	0	0	0	5396871
13REP945510.las	237826811.50	238362143.05	[-3245, 3078]	[-19.47, 18.468]	[0, 0]	[0, 1]	[0, 1]	[0, 0]	0	0	44396	6441251
13REP945525.las	237826793.06	238362163.06	[-3237, 3077]	[-19.422, 18.462]	[0, 0]	[0, 1]	[0, 1]	[0, 0]	0	0	153598	9466385
13REP945540.las	237826774.63	238362181.06	[-3247, 3075]	[-19.482, 18.45]	[0, 0]	[0, 1]	[0, 1]	[0, 0]	0	0	0	9357369
13REP945555.las	237826756.20	237916663.89	[-1112, 3074]	[-6.672, 18.444]	[0, 0]	[0, 1]	[0, 1]	[0, 0]	0	0	23440	6952918
13REP945570.las	237826737.26	237916647.35	[-1053, 3075]	[-6.318, 18.45]	[0, 0]	[0, 1]	[0, 1]	[0, 0]	0	0	224282	6786900
13REP945585.las	237826719.74	237916629.42	[-1066, 3078]	[-6.396, 18.468]	[0, 0]	[0, 1]	[0, 1]	[0, 0]	0	0	0	6868662
13REP945600.las	237826700.49	237916612.31	[-990, 3094]	[-5.94, 18.564]	[0, 0]	[0, 1]	[0, 1]	[0, 0]	0	0	0	6974533
13REP945615.las	237826681.31	237916594.81	[-977, 3109]	[-5.862, 18.654]	[0, 0]	[0, 1]	[0, 1]	[0, 0]	0	0	0	7179148
13REP945630.las	237826663.55	237916577.05	[-853, 3115]	[-5.118, 18.69]	[0, 0]	[0, 1]	[0, 1]	[0, 0]	0	0	539996	6879269
13REP945645.las	237826645.15	237916555.02	[-855, 3140]	[-5.13, 18.84]	[0, 0]	[0, 1]	[0, 1]	[0, 0]	0	0	13835	6014262
13REP945660.las	237826626.99	237916539.40	[-859, 3141]	[-5.154, 18.846]	[0, 0]	[0, 1]	[0, 1]	[0, 0]	0	0	0	7280584
13REP945675.las	237826606.27	237916520.07	[-790, 3143]	[-4.74, 18.858]	[0, 0]	[0, 1]	[0, 1]	[0, 0]	0	0	0	6823406
13REP945690.las	237826587.03	237916502.78	[-693, 3195]	[-4.158, 19.17]	[0, 0]	[0, 1]	[0, 1]	[0, 0]	0	0	0	6765374
13REP945705.las	237826571.03	237916484.45	[-626, 3235]	[-3.756, 19.41]	[0, 0]	[0, 1]	[0, 1]	[0, 0]	0	0	0	6465480
13REP945720.las	237826552.49	237916465.56	[-543, 3256]	[-3.258, 19.536]	[0, 0]	[0, 1]	[0, 1]	[0, 0]	0	0	665085	5723434
13REP945735.las	237826534.82	237916446.97	[-546, 3231]	[-3.276, 19.386]	[0, 0]	[0, 1]	[0, 1]	[0, 0]	0	0	163619	6326434
13REP945750.las	237826515.20	237916427.98	[-504, 3207]	[-3.024, 19.242]	[0, 0]	[0, 1]	[0, 1]	[0, 0]	0	0	0	6653649
13REP945765.las	237826495.66	237916409.38	[-497, 3211]	[-2.982, 19.266]	[0, 0]	[0, 1]	[0, 1]	[0, 0]	0	0	0	6674066
13REP945780.las	237826476.24	237916390.57	[-452, 3220]	[-2.712, 19.32]	[0, 0]	[0, 1]	[0, 1]	[0, 0]	0	0	0	6462427
13REP945795.las	237826457.49	238438663.02	[-3325, 3356]	[-19.95, 20.136]	[0, 0]	[0, 1]	[0, 1]	[0, 0]	0	0	0	10825375
13REP945810.las	237826439.34	238438650.73	[-3534, 3618]	[-21.204, 21.708]	[0, 0]	[0, 1]	[0, 1]	[0, 0]	0	0	403878	15935150
13REP945825.las	237826420.90	238438633.25	[-3587, 3622]	[-21.522, 21.732]	[0, 0]	[0, 1]	[0, 1]	[0, 0]	0	0	110919	16098013
13REP945840.las	237826419.50	238438616.87	[-3453, 3374]	[-20.718, 20.244]	[0, 0]	[0, 1]	[0, 1]	[0, 0]	0	0	0	7032964
13REP945855.las	237916281.48	238438598.54	[-3325, 3003]	[-19.95, 18.018]	[0, 0]	[0, 1]	[0, 1]	[0, 0]	0	0	0	5889046
13REP945870.las	237916264.53	238438581.62	[-3324, 2988]	[-19.944, 17.928]	[0, 0]	[0, 1]	[0, 1]	[0, 0]	0	0	0	5960605
13REP945885.las	237916247.43	238438563.29	[-3324, 2971]	[-19.944, 17.826]	[0, 0]	[0, 1]	[0, 1]	[0, 0]	0	0	0	5850200
13REP945900.las	237916229.06	238438546.64	[-3331, 3040]	[-19.986, 18.24]	[0, 0]	[0, 1]	[0, 1]	[0, 0]	0	0	0	5911436
13REP945915.las	237916212.58	238438529.09	[-3401, 3134]	[-20.406, 18.804]	[0, 0]	[0, 1]	[0, 1]	[0, 0]	0	0	0	6218106
13REP945930.las	237916195.79	238438510.87	[-3573, 3263]	[-21.438, 19.578]	[0, 0]	[0, 1]	[0, 1]	[0, 0]	0	0	0	6442749
13REP945945.las	237916177.68	238438493.98	[-3574, 3258]	[-21.444, 19.548]	[0, 0]	[0, 1]	[0, 1]	[0, 0]	0	0	0	6665274
13REP945960.las	237916161.19	238438477.06	[-3558, 3208]	[-21.348, 19.248]	[0, 0]	[0, 1]	[0, 1]	[0, 0]	0	0	0	6139673
13REP945975.las	237916144.78	238438458.62	[-3700, 3205]	[-22.2, 19.23]	[0, 0]	[0, 1]	[0, 1]	[0, 0]	0	0	0	6363774
13REP945990.las	237916126.84	238438440.44	[-3823, 3171]	[-22.938, 19.026]	[0, 0]	[0, 1]	[0, 1]	[0, 0]	0	0	0	6908512
13REP960000.las	237827443.14	237827848.95	[-900, 2812]	[-5.4, 16.872]	[0, 0]	[0, 1]	[0, 1]	[0, 0]	0	0	0	2902131
13REP960015.las	237827424.30	237827865.41	[-996, 2831]	[-5.976, 16.986]	[0, 0]	[0, 1]	[0, 1]	[0, 0]	0	0	0	2853953
13REP960030.las	237827407.21	237827881.56	[-1024, 2844]	[-6.144, 17.064]	[0, 0]	[0, 1]	[0, 1]	[0, 0]	0	0	0	2600317
13REP960045.las	237827389.33	237827900.31	[-1011, 2858]	[-6.066, 17.148]	[0, 0]	[0, 1]	[0, 1]	[0, 0]	0	0	0	2837099
13REP960060.las	237827368.33	237827917.44	[-1068, 2857]	[-6.408, 17.142]	[0, 0]	[0, 1]	[0, 1]	[0, 0]	0	0	0	2907338
13REP960075.las	237827348.79	237827935.29	[-1142, 2856]	[-6.852, 17.136]	[0, 0]	[0, 1]	[0, 1]	[0, 0]	0	0	0	2879522
13REP960090.las	237827330.01	237827953.07	[-1208, 2863]	[-7.248, 17.178]	[0, 0]	[0, 1]	[0, 1]	[0, 0]	0	0	0	2861096
13REP960105.las	237827312.21	237827970.54	[-1227, 2862]	[-7.362, 17.172]	[0, 0]	[0, 1]	[0, 1]	[0, 0]	0	0	0	2778034
13REP960120.las	237827293.25	237827988.43	[-1256, 2858]	[-7.536, 17.148]	[0, 0]	[0, 1]	[0, 1]	[0, 0]	0	0	0	2780031
13REP960135.las	237827273.01	237828007.87	[-1300, 2892]	[-7.8, 17.352]	[0, 0]	[0, 1]	[0, 1]	[0, 0]	0	0	0	2754423
13REP960150.las	237827256.25	237828023.73	[-1374, 2898]	[-8.244, 17.388]	[0, 0]	[0, 1]	[0, 1]	[0, 0]	0	0	0	2084137
13REP960165.las	237827237.77	237828041.66	[-1396, 2894]	[-8.376, 17.364]	[0, 0]	[0, 1]	[0, 1]	[0, 0]	0	0	0	2286596
13REP960180.las	237827216.98	237828058.74	[-1420, 2882]	[-8.52, 17.292]	[0, 0]	[0, 1]	[0, 1]	[0, 0]	0	0	0	2380909
13REP960195.las	237827197.28	237828077.41	[-1477, 2904]	[-8.862, 17.424]	[0, 0]	[0, 1]	[0, 1]	[0, 0]	0	0	0	2215153

DPH-1.3 Report on ASPRS LAS File Format (Tiled Data) - Informational - continued

File	GPS Time min	GPS Time max	Extended Scan Angle	Scan Angle Rank	Scanner Channel	Scan Direction	Edge of Flight Line	User Data	Counts for Synthetic	Key-points	Withheld	Overlap
13REP960210.las	237827179.00	237828095.97	[-1495, 2903]	[-8.97, 17.418]	[0, 0]	[0, 1]	[0, 1]	[0, 0]	0	0	0	2070235
13REP960225.las	237827159.84	237828112.96	[-1543, 2911]	[-9.258, 17.466]	[0, 0]	[0, 1]	[0, 1]	[0, 0]	0	0	0	1967277
13REP960240.las	237827141.22	237828130.38	[-1580, 2926]	[-9.48, 17.556]	[0, 0]	[0, 1]	[0, 1]	[0, 0]	0	0	0	1892232
13REP960255.las	237827122.94	237828148.37	[-1663, 2923]	[-9.978, 17.538]	[0, 0]	[0, 1]	[0, 1]	[0, 0]	0	0	0	1676632
13REP960270.las	237827103.69	237829728.91	[-3044, 2925]	[-18.264, 17.55]	[0, 0]	[0, 1]	[0, 1]	[0, 0]	0	0	0	1715293
13REP960285.las	237827085.67	237829724.36	[-3042, 2929]	[-18.252, 17.574]	[0, 0]	[0, 1]	[0, 1]	[0, 0]	0	0	0	1818294
13REP960300.las	237827067.31	237828199.11	[-1915, 2931]	[-11.49, 17.586]	[0, 0]	[0, 1]	[0, 1]	[0, 0]	0	0	0	1429695
13REP960315.las	237827049.06	237829678.19	[-3039, 2938]	[-18.234, 17.628]	[0, 0]	[0, 1]	[0, 1]	[0, 0]	0	0	0	1411901
13REP960330.las	237827028.18	237829670.75	[-3041, 3007]	[-18.246, 18.042]	[0, 0]	[0, 1]	[0, 1]	[0, 0]	0	0	0	1866041
13REP960345.las	237827010.83	237829652.77	[-3024, 3029]	[-18.144, 18.174]	[0, 0]	[0, 1]	[0, 1]	[0, 0]	0	0	0	1349620
13REP960360.las	237826993.08	237829633.62	[-3039, 3027]	[-18.234, 18.162]	[0, 0]	[0, 1]	[0, 1]	[0, 0]	0	0	0	1441527
13REP960375.las	237826974.19	237829615.71	[-3044, 3024]	[-18.264, 18.144]	[0, 0]	[0, 1]	[0, 1]	[0, 0]	0	0	0	1921435
13REP960390.las	237826958.12	237829597.99	[-3041, 3009]	[-18.246, 18.054]	[0, 0]	[0, 1]	[0, 1]	[0, 0]	0	0	0	1938035
13REP960405.las	237826937.69	237829580.54	[-3042, 2987]	[-18.252, 17.922]	[0, 0]	[0, 1]	[0, 1]	[0, 0]	0	0	0	2065285
13REP960420.las	237826918.60	237829562.63	[-3061, 3007]	[-18.366, 18.042]	[0, 0]	[0, 1]	[0, 1]	[0, 0]	0	0	0	2016242
13REP960435.las	237826900.31	237829544.96	[-3065, 3042]	[-18.39, 18.252]	[0, 0]	[0, 1]	[0, 1]	[0, 0]	0	0	0	1960216
13REP960450.las	237826883.53	237829528.26	[-3076, 3073]	[-18.456, 18.438]	[0, 0]	[0, 1]	[0, 1]	[0, 0]	0	0	0	1780272
13REP960465.las	237826866.20	237829511.36	[-3068, 3056]	[-18.408, 18.336]	[0, 0]	[0, 1]	[0, 1]	[0, 0]	0	0	0	1669594
13REP960480.las	237826848.93	237829494.09	[-3073, 3044]	[-18.438, 18.264]	[0, 0]	[0, 1]	[0, 1]	[0, 0]	0	0	0	1679579
13REP960495.las	237826830.55	237829476.86	[-3076, 3041]	[-18.456, 18.246]	[0, 0]	[0, 1]	[0, 1]	[0, 0]	0	0	0	1457687
13REP960510.las	237826825.68	237829458.38	[-3093, 3029]	[-18.558, 18.174]	[0, 0]	[0, 1]	[0, 1]	[0, 0]	0	0	0	1480979
13REP960525.las	2378268458.13	237829440.81	[-3093, 1812]	[-18.558, 10.872]	[0, 0]	[0, 1]	[0, 1]	[0, 0]	0	0	0	1478672
13REP960540.las	2378268476.19	237829423.51	[-3077, 1775]	[-18.462, 10.65]	[0, 0]	[0, 1]	[0, 1]	[0, 0]	0	0	0	1622367
13REP960555.las	2378268494.40	237829404.19	[-3094, 1779]	[-18.564, 10.674]	[0, 0]	[0, 1]	[0, 1]	[0, 0]	0	0	0	1667855
13REP960570.las	2378268513.92	237829386.04	[-3107, 1737]	[-18.642, 10.422]	[0, 0]	[0, 1]	[0, 1]	[0, 0]	0	0	0	1822682
13REP960585.las	2378268532.87	237829367.61	[-3128, 1686]	[-18.768, 10.116]	[0, 0]	[0, 1]	[0, 1]	[0, 0]	0	0	0	1779852
13REP960600.las	2378268551.79	237829350.27	[-3124, 1652]	[-18.744, 9.912]	[0, 0]	[0, 1]	[0, 1]	[0, 0]	0	0	0	1860773
13REP960615.las	2378268571.98	237829332.97	[-3110, 1631]	[-18.66, 9.786]	[0, 0]	[0, 1]	[0, 1]	[0, 0]	0	0	0	1975471
13REP960630.las	2378268589.61	237829314.82	[-3108, 1599]	[-18.648, 9.594]	[0, 0]	[0, 1]	[0, 1]	[0, 0]	0	0	0	2316516
13REP960645.las	2378268609.33	237829294.78	[-3143, 1598]	[-18.858, 9.588]	[0, 0]	[0, 1]	[0, 1]	[0, 0]	0	0	0	2237303
13REP960660.las	2378268626.19	237829276.07	[-3189, 1484]	[-19.134, 8.904]	[0, 0]	[0, 1]	[0, 1]	[0, 0]	0	0	0	2643942
13REP960675.las	2378268645.64	237829255.86	[-3245, 1423]	[-19.47, 8.538]	[0, 0]	[0, 1]	[0, 1]	[0, 0]	0	0	0	2709307
13REP960690.las	2378268664.43	237829236.90	[-3309, 1395]	[-19.854, 8.37]	[0, 0]	[0, 1]	[0, 1]	[0, 0]	0	0	0	2649630
13REP960705.las	2378268683.38	237829221.05	[-3309, 1362]	[-19.854, 8.172]	[0, 0]	[0, 1]	[0, 1]	[0, 0]	0	0	0	2952944
13REP960720.las	2378268702.06	237829203.12	[-3309, 1353]	[-19.854, 8.118]	[0, 0]	[0, 1]	[0, 1]	[0, 0]	0	0	0	2892592
13REP960735.las	2378268719.46	237829186.54	[-3248, 1314]	[-19.488, 7.884]	[0, 0]	[0, 1]	[0, 1]	[0, 0]	0	0	0	2951306
13REP960750.las	2378268738.19	237829168.33	[-3242, 1170]	[-19.452, 7.02]	[0, 0]	[0, 1]	[0, 1]	[0, 0]	0	0	0	2891184
13REP960765.las	2378268756.77	237829151.05	[-3228, 1188]	[-19.368, 7.128]	[0, 0]	[0, 1]	[0, 1]	[0, 0]	0	0	0	3054832
13REP960780.las	2378268774.94	237829133.46	[-3227, 1122]	[-19.362, 6.732]	[0, 0]	[0, 1]	[0, 1]	[0, 0]	0	0	0	3033888
13REP960795.las	2378268792.62	238438912.16	[-3240, 3217]	[-19.44, 19.302]	[0, 0]	[0, 1]	[0, 1]	[0, 0]	0	0	0	8744074
13REP960810.las	2378268810.31	238438931.35	[-3606, 3254]	[-21.636, 19.524]	[0, 0]	[0, 1]	[0, 1]	[0, 0]	0	0	0	10528146
13REP960825.las	2378268827.63	238438949.72	[-3602, 3304]	[-21.612, 19.824]	[0, 0]	[0, 1]	[0, 1]	[0, 0]	0	0	516640	7657035
13REP960840.las	237829054.50	238438967.48	[-3309, 3303]	[-19.854, 19.818]	[0, 0]	[0, 1]	[0, 1]	[0, 0]	0	0	0	2499605
13REP960855.las	238438578.41	238438985.37	[-1844, 3253]	[-11.064, 19.518]	[0, 0]	[0, 1]	[0, 1]	[0, 0]	0	0	0	1712569
13REP960870.las	238438560.48	238439003.72	[-1793, 3269]	[-10.758, 19.614]	[0, 0]	[0, 1]	[0, 1]	[0, 0]	0	0	0	1898857
13REP960885.las	238438543.40	238439022.81	[-1707, 3288]	[-10.242, 19.728]	[0, 0]	[0, 1]	[0, 1]	[0, 0]	0	0	0	2101636
13REP960900.las	238438526.18	238439039.95	[-1686, 3424]	[-10.116, 20.544]	[0, 0]	[0, 1]	[0, 1]	[0, 0]	0	0	0	2245345
13REP960915.las	238438507.77	238439057.37	[-1663, 3453]	[-9.978, 20.718]	[0, 0]	[0, 1]	[0, 1]	[0, 0]	0	0	0	2610421
13REP960930.las	238438490.80	238439075.91	[-1673, 3588]	[-10.038, 21.528]	[0, 0]	[0, 1]	[0, 1]	[0, 0]	0	0	0	3199707

DPH-1.3 Report on ASPRS LAS File Format (Tiled Data) - Informational - continued

File	GPS Time min	GPS Time max	Extended Scan Angle	Scan Angle Rank	Scanner Channel	Scan Direction	Edge of Flight Line	User Data	Counts for Synthetic	Key-points	Withheld	Overlap
13REP960945.las	238438474.10	238439093.66	[-1634, 3622]	[-9.804, 21.732]	[0, 0]	[0, 1]	[0, 1]	[0, 0]	0	0	0	3607147
13REP960960.las	238438455.38	238439111.97	[-1598, 3570]	[-9.588, 21.42]	[0, 0]	[0, 1]	[0, 1]	[0, 0]	0	0	0	3331794
13REP960975.las	238438436.93	238439129.64	[-1574, 3820]	[-9.444, 22.92]	[0, 0]	[0, 1]	[0, 1]	[0, 0]	0	0	0	3498131
13REP960990.las	238438418.62	238439149.54	[-1606, 3807]	[-9.636, 22.842]	[0, 0]	[0, 1]	[0, 1]	[0, 0]	0	0	0	3687465
13REP975000.las	237827826.22	237830077.92	[-2875, 300]	[-17.25, 1.8]	[0, 0]	[0, 1]	[0, 1]	[0, 0]	0	0	0	3105355
13REP975015.las	237827844.43	237830058.11	[-2893, 362]	[-17.358, 2.172]	[0, 0]	[0, 1]	[0, 1]	[0, 0]	0	0	0	2816036
13REP975030.las	237827861.67	237830040.27	[-2892, 362]	[-17.352, 2.172]	[0, 0]	[0, 1]	[0, 1]	[0, 0]	0	0	0	2734234
13REP975045.las	237827878.79	237830022.54	[-2892, 436]	[-17.352, 2.616]	[0, 0]	[0, 1]	[0, 1]	[0, 0]	0	0	0	3024456
13REP975060.las	237827896.79	237830003.91	[-2897, 517]	[-17.382, 3.102]	[0, 0]	[0, 1]	[0, 1]	[0, 0]	0	0	0	3147214
13REP975075.las	237827914.07	237829983.30	[-2924, 569]	[-17.544, 3.414]	[0, 0]	[0, 1]	[0, 1]	[0, 0]	0	0	0	3091097
13REP975090.las	237827931.64	237829963.23	[-2925, 586]	[-17.55, 3.516]	[0, 0]	[0, 1]	[0, 1]	[0, 0]	0	0	0	2963412
13REP975105.las	237827949.27	237829944.56	[-2927, 641]	[-17.562, 3.846]	[0, 0]	[0, 1]	[0, 1]	[0, 0]	0	0	0	2855851
13REP975120.las	237827967.81	237829927.48	[-2928, 665]	[-17.568, 3.99]	[0, 0]	[0, 1]	[0, 1]	[0, 0]	0	0	0	2965384
13REP975135.las	237827984.57	237829908.57	[-2923, 717]	[-17.538, 4.302]	[0, 0]	[0, 1]	[0, 1]	[0, 0]	0	0	0	3218967
13REP975150.las	237828004.49	237829889.47	[-2926, 775]	[-17.556, 4.65]	[0, 0]	[0, 1]	[0, 1]	[0, 0]	0	0	0	2945932
13REP975165.las	237828021.20	237829870.69	[-2928, 802]	[-17.568, 4.812]	[0, 0]	[0, 1]	[0, 1]	[0, 0]	0	0	0	2982865
13REP975180.las	237828037.90	237829851.44	[-2927, 877]	[-17.562, 5.262]	[0, 0]	[0, 1]	[0, 1]	[0, 0]	0	0	0	3076015
13REP975195.las	237828055.76	237829832.47	[-2939, 887]	[-17.634, 5.322]	[0, 0]	[0, 1]	[0, 1]	[0, 0]	0	0	0	2961973
13REP975210.las	237828073.93	237829815.24	[-2935, 950]	[-17.61, 5.7]	[0, 0]	[0, 1]	[0, 1]	[0, 0]	0	0	0	3017710
13REP975225.las	237828092.35	237829797.55	[-2941, 954]	[-17.646, 5.724]	[0, 0]	[0, 1]	[0, 1]	[0, 0]	0	0	0	2923489
13REP975240.las	237828110.33	237829780.56	[-2948, 989]	[-17.688, 5.934]	[0, 0]	[0, 1]	[0, 1]	[0, 0]	0	0	0	3058394
13REP975255.las	237828127.69	237829760.70	[-2960, 1132]	[-17.76, 6.792]	[0, 0]	[0, 1]	[0, 1]	[0, 0]	0	0	0	3024505
13REP975270.las	237828144.86	237829742.28	[-3002, 1190]	[-18.012, 7.14]	[0, 0]	[0, 1]	[0, 1]	[0, 0]	0	0	0	2936263
13REP975285.las	237828162.27	237829724.33	[-3040, 1221]	[-18.24, 7.326]	[0, 0]	[0, 1]	[0, 1]	[0, 0]	0	0	0	2773899
13REP975300.las	237828179.27	237829705.79	[-3055, 1253]	[-18.33, 7.518]	[0, 0]	[0, 1]	[0, 1]	[0, 0]	0	0	0	2778197
13REP975315.las	237828196.20	237829688.44	[-3075, 1290]	[-18.45, 7.74]	[0, 0]	[0, 1]	[0, 1]	[0, 0]	0	0	0	2843780
13REP975330.las	237828214.37	237829670.76	[-3082, 1317]	[-18.492, 7.902]	[0, 0]	[0, 1]	[0, 1]	[0, 0]	0	0	0	2645460
13REP975345.las	237828232.50	237829652.76	[-3077, 1302]	[-18.462, 7.812]	[0, 0]	[0, 1]	[0, 1]	[0, 0]	0	0	0	2884245
13REP975360.las	237828251.78	237829633.62	[-3059, 1372]	[-18.354, 8.232]	[0, 0]	[0, 1]	[0, 1]	[0, 0]	0	0	0	2514673
13REP975375.las	237828270.05	237829615.68	[-3041, 1507]	[-18.246, 9.042]	[0, 0]	[0, 1]	[0, 1]	[0, 0]	0	0	0	2288139
13REP975390.las	237828289.01	237829597.89	[-3009, 1525]	[-18.054, 9.15]	[0, 0]	[0, 1]	[0, 1]	[0, 0]	0	0	0	2123274
13REP975405.las	237828308.06	237829580.44	[-3035, 1588]	[-18.21, 9.528]	[0, 0]	[0, 1]	[0, 1]	[0, 0]	0	0	0	2135715
13REP975420.las	237828327.62	237829562.50	[-3043, 1676]	[-18.258, 10.056]	[0, 0]	[0, 1]	[0, 1]	[0, 0]	0	0	0	2025079
13REP975435.las	237828346.34	237829544.86	[-3072, 1683]	[-18.432, 10.098]	[0, 0]	[0, 1]	[0, 1]	[0, 0]	0	0	0	1804184
13REP975450.las	237828364.33	237829528.17	[-3075, 1730]	[-18.45, 10.38]	[0, 0]	[0, 1]	[0, 1]	[0, 0]	0	0	0	1642460
13REP975465.las	237828381.72	237829511.20	[-3076, 1733]	[-18.456, 10.398]	[0, 0]	[0, 1]	[0, 1]	[0, 0]	0	0	0	1687896
13REP975480.las	237828399.74	237829493.96	[-3074, 1789]	[-18.444, 10.734]	[0, 0]	[0, 1]	[0, 1]	[0, 0]	0	0	0	1767605
13REP975495.las	237828419.90	237829476.68	[-3094, 1891]	[-18.564, 11.346]	[0, 0]	[0, 1]	[0, 1]	[0, 0]	0	0	0	1692065
13REP975510.las	237828439.12	237829458.19	[-3108, 1924]	[-18.648, 11.544]	[0, 0]	[0, 1]	[0, 1]	[0, 0]	0	0	0	1534685
13REP975525.las	237828457.85	237831092.40	[-3108, 3076]	[-18.648, 18.456]	[0, 0]	[0, 1]	[0, 1]	[0, 0]	0	0	0	1525657
13REP975540.las	237828476.00	237831110.58	[-3110, 3091]	[-18.66, 18.546]	[0, 0]	[0, 1]	[0, 1]	[0, 0]	0	0	0	1615278
13REP975555.las	237828494.21	237831128.60	[-3111, 3090]	[-18.666, 18.54]	[0, 0]	[0, 1]	[0, 1]	[0, 0]	0	0	0	1859433
13REP975570.las	237828513.69	237831149.04	[-3104, 3075]	[-18.624, 18.45]	[0, 0]	[0, 1]	[0, 1]	[0, 0]	0	0	0	1979942
13REP975585.las	237828532.77	237831168.25	[-3111, 3107]	[-18.666, 18.642]	[0, 0]	[0, 1]	[0, 1]	[0, 0]	0	0	0	2040532
13REP975600.las	237828551.62	237831185.51	[-3106, 3111]	[-18.636, 18.666]	[0, 0]	[0, 1]	[0, 1]	[0, 0]	0	0	0	2090119
13REP975615.las	237828571.85	237831203.99	[-3124, 3108]	[-18.744, 18.648]	[0, 0]	[0, 1]	[0, 1]	[0, 0]	0	0	0	1957779
13REP975630.las	237828589.44	237831224.99	[-3147, 3075]	[-18.882, 18.45]	[0, 0]	[0, 1]	[0, 1]	[0, 0]	0	0	0	2101330
13REP975645.las	237828609.21	237831245.25	[-3171, 3099]	[-19.026, 18.594]	[0, 0]	[0, 1]	[0, 1]	[0, 0]	0	0	0	2045977
13REP975660.las	237828626.13	237831263.21	[-3176, 3155]	[-19.056, 18.93]	[0, 0]	[0, 1]	[0, 1]	[0, 0]	0	0	0	1807938

DPH-1.3 Report on ASPRS LAS File Format (Tiled Data) - Informational - continued

File	GPS Time min	GPS Time max	Extended Scan Angle	Scan Angle Rank	Scanner Channel	Scan Direction	Edge of Flight Line	User Data	Counts for Synthetic	Key-points	Withheld	Overlap
13REP975675.las	237828645.61	237831281.39	[-3175, 3174]	[-19.05, 19.044]	[0, 0]	[0, 1]	[0, 1]	[0, 0]	0	0	0	1707501
13REP975690.las	237828664.41	237831298.28	[-3195, 3209]	[-19.17, 19.254]	[0, 0]	[0, 1]	[0, 1]	[0, 0]	0	0	0	1375196
13REP975705.las	237828689.71	237831316.42	[-3207, 3209]	[-19.242, 19.254]	[0, 0]	[0, 1]	[0, 1]	[0, 0]	0	0	0	1431803
13REP975720.las	237828710.01	237831335.49	[-3229, 3160]	[-19.374, 18.96]	[0, 0]	[0, 1]	[0, 1]	[0, 0]	0	0	0	1552571
13REP975735.las	237829167.71	237831355.90	[-2006, 3143]	[-12.036, 18.858]	[0, 0]	[0, 1]	[0, 1]	[0, 0]	0	0	0	1783240
13REP975750.las	237829150.66	237831371.59	[-1940, 3156]	[-11.64, 18.936]	[0, 0]	[0, 1]	[0, 1]	[0, 0]	0	0	0	1465802
13REP975765.las	237829132.63	237831390.51	[-1805, 3147]	[-10.83, 18.882]	[0, 0]	[0, 1]	[0, 1]	[0, 0]	0	0	0	1778532
13REP975780.las	237829114.07	237831408.34	[-1770, 3143]	[-10.62, 18.858]	[0, 0]	[0, 1]	[0, 1]	[0, 0]	0	0	0	1820800
13REP975795.las	237829094.97	238438911.78	[-2052, 3256]	[-12.312, 19.536]	[0, 0]	[0, 1]	[0, 1]	[0, 0]	0	0	0	6185352
13REP975810.las	237829076.50	238441487.87	[-3241, 3355]	[-19.446, 20.13]	[0, 0]	[0, 1]	[0, 1]	[0, 0]	0	0	0	9572403
13REP975825.las	237829058.57	238441484.65	[-3314, 3437]	[-19.884, 20.622]	[0, 0]	[0, 1]	[0, 1]	[0, 0]	0	0	0	8278522
13REP975840.las	237829054.50	238441467.30	[-3323, 3373]	[-19.938, 20.238]	[0, 0]	[0, 1]	[0, 1]	[0, 0]	0	0	0	3083845
13REP975855.las	238438578.25	238441448.97	[-3323, 3253]	[-19.938, 19.518]	[0, 0]	[0, 1]	[0, 1]	[0, 0]	0	0	0	1777531
13REP975870.las	238438560.35	238441432.00	[-3278, 3287]	[-19.668, 19.722]	[0, 0]	[0, 1]	[0, 1]	[0, 0]	0	0	0	1771825
13REP975885.las	238438543.26	238441414.14	[-3334, 3271]	[-20.004, 19.626]	[0, 0]	[0, 1]	[0, 1]	[0, 0]	0	0	0	1492403
13REP975900.las	238438526.08	238441395.90	[-3408, 3287]	[-20.448, 19.722]	[0, 0]	[0, 1]	[0, 1]	[0, 0]	0	0	0	1769653
13REP975915.las	238438507.76	238441379.93	[-3438, 3402]	[-20.628, 20.412]	[0, 0]	[0, 1]	[0, 1]	[0, 0]	0	0	0	1646434
13REP975930.las	238438491.16	238441362.02	[-3525, 3520]	[-21.15, 21.12]	[0, 0]	[0, 1]	[0, 1]	[0, 0]	0	0	0	1633665
13REP975945.las	238438474.05	238441344.90	[-3609, 3486]	[-21.654, 20.916]	[0, 0]	[0, 1]	[0, 1]	[0, 0]	0	0	0	1726135
13REP975960.las	238438455.32	238441326.43	[-3640, 3482]	[-21.84, 20.892]	[0, 0]	[0, 1]	[0, 1]	[0, 0]	0	0	0	1778569
13REP975975.las	238438453.12	238441308.76	[-3523, 3458]	[-21.138, 20.748]	[0, 0]	[0, 1]	[0, 1]	[0, 0]	0	0	0	1542026
13REP975990.las	238439126.36	238441291.86	[-3621, 2560]	[-21.726, 15.36]	[0, 0]	[0, 1]	[0, 1]	[0, 0]	0	0	0	1566488
13REP990000.las	237830055.52	237830447.55	[240, 2840]	[1.44, 17.04]	[0, 0]	[0, 1]	[0, 1]	[0, 0]	0	0	0	2783637
13REP990015.las	237830037.35	237830466.16	[279, 2857]	[1.674, 17.142]	[0, 0]	[0, 1]	[0, 1]	[0, 0]	0	0	0	2864084
13REP990030.las	237830020.50	237830483.79	[259, 2867]	[1.554, 17.202]	[0, 0]	[0, 1]	[0, 1]	[0, 0]	0	0	0	2715431
13REP990045.las	237830001.22	237830501.11	[183, 2890]	[1.098, 17.34]	[0, 0]	[0, 1]	[0, 1]	[0, 0]	0	0	0	2882279
13REP990060.las	237829980.52	237830519.76	[143, 2906]	[0.858, 17.436]	[0, 0]	[0, 1]	[0, 1]	[0, 0]	0	0	0	3073834
13REP990075.las	237829960.57	237830537.56	[86, 2906]	[0.516, 17.436]	[0, 0]	[0, 1]	[0, 1]	[0, 0]	0	0	0	2939938
13REP990090.las	237829942.02	237830555.56	[46, 2892]	[0.276, 17.352]	[0, 0]	[0, 1]	[0, 1]	[0, 0]	0	0	0	2838302
13REP990105.las	237829925.40	237830573.60	[24, 2895]	[0.144, 17.37]	[0, 0]	[0, 1]	[0, 1]	[0, 0]	0	0	0	2718601
13REP990120.las	237829906.08	237830592.33	[-10, 2892]	[-0.06, 17.352]	[0, 0]	[0, 1]	[0, 1]	[0, 0]	0	0	0	2939834
13REP990135.las	237829887.19	237830610.19	[-82, 2893]	[-0.492, 17.358]	[0, 0]	[0, 1]	[0, 1]	[0, 0]	0	0	0	2896372
13REP990150.las	237829867.33	237830627.83	[-138, 2898]	[-0.828, 17.388]	[0, 0]	[0, 1]	[0, 1]	[0, 0]	0	0	0	2928786
13REP990165.las	237829848.76	237830646.27	[-172, 2894]	[-1.032, 17.364]	[0, 0]	[0, 1]	[0, 1]	[0, 0]	0	0	0	2894926
13REP990180.las	237829830.03	237830663.97	[-200, 2921]	[-1.2, 17.526]	[0, 0]	[0, 1]	[0, 1]	[0, 0]	0	0	0	2837759
13REP990195.las	237829812.95	237830682.78	[-204, 2923]	[-1.224, 17.538]	[0, 0]	[0, 1]	[0, 1]	[0, 0]	0	0	0	2773486
13REP990210.las	237829795.44	237830699.89	[-271, 2940]	[-1.626, 17.64]	[0, 0]	[0, 1]	[0, 1]	[0, 0]	0	0	0	2698052
13REP990225.las	237829777.83	237830719.03	[-351, 2923]	[-2.106, 17.538]	[0, 0]	[0, 1]	[0, 1]	[0, 0]	0	0	0	2902874
13REP990240.las	237829758.08	237830737.60	[-445, 2990]	[-2.67, 17.94]	[0, 0]	[0, 1]	[0, 1]	[0, 0]	0	0	0	3209015
13REP990255.las	237829739.72	237830756.56	[-466, 3025]	[-2.796, 18.15]	[0, 0]	[0, 1]	[0, 1]	[0, 0]	0	0	0	2984795
13REP990270.las	237829721.51	237830774.65	[-480, 3026]	[-2.88, 18.156]	[0, 0]	[0, 1]	[0, 1]	[0, 0]	0	0	0	2760514
13REP990285.las	237829703.55	237830792.86	[-545, 3023]	[-3.27, 18.138]	[0, 0]	[0, 1]	[0, 1]	[0, 0]	0	0	0	2798522
13REP990300.las	237829686.04	237830811.86	[-646, 3008]	[-3.876, 18.048]	[0, 0]	[0, 1]	[0, 1]	[0, 0]	0	0	0	2883777
13REP990315.las	237829668.32	237830830.77	[-679, 3008]	[-4.074, 18.048]	[0, 0]	[0, 1]	[0, 1]	[0, 0]	0	0	0	2979159
13REP990330.las	237829649.66	237830849.09	[-647, 3008]	[-3.882, 18.048]	[0, 0]	[0, 1]	[0, 1]	[0, 0]	0	0	0	2896446
13REP990345.las	237829631.04	237830868.53	[-895, 2992]	[-5.37, 17.952]	[0, 0]	[0, 1]	[0, 1]	[0, 0]	0	0	0	3144995
13REP990360.las	237829614.23	237830885.74	[-986, 3011]	[-5.916, 18.066]	[0, 0]	[0, 1]	[0, 1]	[0, 0]	0	0	0	3140820
13REP990375.las	237829596.03	237830906.86	[-962, 3010]	[-5.772, 18.06]	[0, 0]	[0, 1]	[0, 1]	[0, 0]	0	0	0	3299054
13REP990390.las	237829578.23	237830922.80	[-1064, 3002]	[-6.384, 18.012]	[0, 0]	[0, 1]	[0, 1]	[0, 0]	0	0	0	2887391

DPH-1.3 Report on ASPRS LAS File Format (Tiled Data) - Informational - continued

File	GPS Time min	GPS Time max	Extended Scan Angle	Scan Angle Rank	Scanner Channel	Scan Direction	Edge of Flight Line	User Data	Counts for Synthetic	Key-points	Withheld	Overlap
13REP990405.las	237829560.28	237830941.92	[-987, 3007]	[-5.922, 18.042]	[0, 0]	[0, 1]	[0, 1]	[0, 0]	0	0	0	2950802
13REP990420.las	237829543.26	237830960.26	[-1114, 3032]	[-6.684, 18.192]	[0, 0]	[0, 1]	[0, 1]	[0, 0]	0	0	0	2861740
13REP990435.las	237829526.68	237830977.34	[-1116, 3042]	[-6.696, 18.252]	[0, 0]	[0, 1]	[0, 1]	[0, 0]	0	0	0	2727774
13REP990450.las	237829509.29	237830997.14	[-1098, 3045]	[-6.588, 18.27]	[0, 0]	[0, 1]	[0, 1]	[0, 0]	0	0	0	2797553
13REP990465.las	237829491.97	237831016.34	[-1170, 3045]	[-7.02, 18.27]	[0, 0]	[0, 1]	[0, 1]	[0, 0]	0	0	0	2861681
13REP990480.las	237829474.97	237831034.79	[-1234, 3075]	[-7.404, 18.45]	[0, 0]	[0, 1]	[0, 1]	[0, 0]	0	0	0	2878285
13REP990495.las	237829456.41	237831054.13	[-1262, 3077]	[-7.572, 18.462]	[0, 0]	[0, 1]	[0, 1]	[0, 0]	0	0	0	3022992
13REP990510.las	237829438.64	237831073.53	[-1312, 3058]	[-7.872, 18.348]	[0, 0]	[0, 1]	[0, 1]	[0, 0]	0	0	0	2905599
13REP990525.las	237829420.47	237831092.39	[-1393, 3059]	[-8.358, 18.354]	[0, 0]	[0, 1]	[0, 1]	[0, 0]	0	0	0	2720317
13REP990540.las	237829402.15	237831110.56	[-1384, 3045]	[-8.304, 18.27]	[0, 0]	[0, 1]	[0, 1]	[0, 0]	0	0	0	2627562
13REP990555.las	237829383.10	237831128.53	[-1457, 3059]	[-8.742, 18.354]	[0, 0]	[0, 1]	[0, 1]	[0, 0]	0	0	0	2461894
13REP990570.las	237829365.89	237831148.95	[-1499, 3090]	[-8.994, 18.54]	[0, 0]	[0, 1]	[0, 1]	[0, 0]	0	0	0	2240667
13REP990585.las	237829348.43	237831168.14	[-1570, 3090]	[-9.42, 18.54]	[0, 0]	[0, 1]	[0, 1]	[0, 0]	0	0	0	2116692
13REP990600.las	237829331.20	237831185.42	[-1638, 3091]	[-9.828, 18.546]	[0, 0]	[0, 1]	[0, 1]	[0, 0]	0	0	0	1959190
13REP990615.las	237829312.63	237831203.86	[-1641, 3076]	[-9.846, 18.456]	[0, 0]	[0, 1]	[0, 1]	[0, 0]	0	0	0	1981257
13REP990630.las	237829292.90	237831224.80	[-1663, 3090]	[-9.978, 18.54]	[0, 0]	[0, 1]	[0, 1]	[0, 0]	0	0	0	2070047
13REP990645.las	237829274.30	237831245.06	[-1759, 3109]	[-10.554, 18.654]	[0, 0]	[0, 1]	[0, 1]	[0, 0]	0	0	0	1810887
13REP990660.las	237829254.73	237831263.10	[-1800, 3151]	[-10.8, 18.906]	[0, 0]	[0, 1]	[0, 1]	[0, 0]	0	0	0	1739092
13REP990675.las	237829235.15	237831281.20	[-1815, 3227]	[-10.89, 19.362]	[0, 0]	[0, 1]	[0, 1]	[0, 0]	0	0	0	1632513
13REP990690.las	237829219.84	237831787.34	[-3204, 3275]	[-19.224, 19.65]	[0, 0]	[0, 1]	[0, 1]	[0, 0]	0	0	0	1405671
13REP990705.las	237829202.98	237831779.77	[-3192, 3279]	[-19.152, 19.674]	[0, 0]	[0, 1]	[0, 1]	[0, 0]	0	0	0	1535842
13REP990720.las	237829185.08	237831762.02	[-3161, 3278]	[-18.966, 19.668]	[0, 0]	[0, 1]	[0, 1]	[0, 0]	0	0	0	1661156
13REP990735.las	237829167.64	237831746.17	[-3147, 3222]	[-18.882, 19.332]	[0, 0]	[0, 1]	[0, 1]	[0, 0]	0	0	0	1874331
13REP990750.las	237829150.65	237831728.83	[-3123, 3209]	[-18.738, 19.254]	[0, 0]	[0, 1]	[0, 1]	[0, 0]	0	0	0	1737870
13REP990765.las	237829132.57	237831711.75	[-3108, 3193]	[-18.648, 19.158]	[0, 0]	[0, 1]	[0, 1]	[0, 0]	0	0	0	1900817
13REP990780.las	237829114.07	237831694.47	[-3108, 3175]	[-18.648, 19.05]	[0, 0]	[0, 1]	[0, 1]	[0, 0]	0	0	0	2168784
13REP990795.las	237829094.97	239661642.82	[-3239, 4345]	[-19.434, 26.07]	[0, 0]	[0, 1]	[0, 1]	[0, 0]	0	0	0	3036970
13REP990810.las	237829076.47	239661662.07	[-3315, 4468]	[-19.89, 26.808]	[0, 0]	[0, 1]	[0, 1]	[0, 0]	0	0	0	10872322
13REP990825.las	237829058.54	239661680.75	[-3324, 4652]	[-19.944, 27.912]	[0, 0]	[0, 1]	[0, 1]	[0, 0]	0	0	0	9233327
13REP990840.las	237829054.51	239661698.95	[-3336, 4621]	[-20.016, 27.726]	[0, 0]	[0, 1]	[0, 1]	[0, 0]	0	0	0	5109582
13REP990855.las	238438963.66	239661716.57	[-3305, 4489]	[-19.83, 26.934]	[0, 0]	[0, 1]	[0, 1]	[0, 0]	0	0	0	4264049
13REP990870.las	238438981.52	239661734.61	[-3276, 4602]	[-19.656, 27.612]	[0, 0]	[0, 1]	[0, 1]	[0, 0]	0	0	0	4290502
13REP990885.las	238438999.52	239661754.17	[-3322, 4576]	[-19.932, 27.456]	[0, 0]	[0, 1]	[0, 1]	[0, 0]	0	0	0	4421303
13REP990900.las	238439018.07	239661772.74	[-3419, 5154]	[-20.514, 30.924]	[0, 0]	[0, 1]	[0, 1]	[0, 0]	0	0	0	3886075
13REP990915.las	238439035.87	239661791.60	[-3472, 5078]	[-20.832, 30.468]	[0, 0]	[0, 1]	[0, 1]	[0, 0]	0	0	0	4962508
13REP990930.las	238439053.39	239661812.90	[-3602, 5187]	[-21.612, 31.122]	[0, 0]	[0, 1]	[0, 1]	[0, 0]	0	0	0	5128574
13REP990945.las	238439071.96	239661832.80	[-3656, 5187]	[-21.936, 31.122]	[0, 0]	[0, 1]	[0, 1]	[0, 0]	0	0	0	5388883
13REP990960.las	238439089.69	239661853.89	[-3619, 5256]	[-21.714, 31.536]	[0, 0]	[0, 1]	[0, 1]	[0, 0]	0	0	0	4906393
13REP990975.las	238439107.77	239661875.24	[-3768, 5365]	[-22.608, 32.19]	[0, 0]	[0, 1]	[0, 1]	[0, 0]	0	0	0	5650019
13REP990990.las	238439126.02	239661896.07	[-3841, 5205]	[-23.046, 31.23]	[0, 0]	[0, 1]	[0, 1]	[0, 0]	0	0	0	5401935
13REQ840005.las	237910495.93	237911891.28	[-555, 3104]	[-3.33, 18.624]	[0, 0]	[0, 1]	[0, 1]	[0, 0]	0	0	0	3205523
13REQ855005.las	237911864.86	237912389.06	[-3260, -118]	[-19.56, -0.708]	[0, 0]	[0, 1]	[0, 1]	[0, 0]	0	0	0	3557341
13REQ870005.las	237912366.29	237913766.93	[-173, 3243]	[-1.038, 19.458]	[0, 0]	[0, 1]	[0, 1]	[0, 0]	0	0	0	3092940
13REQ885005.las	237913743.87	237914281.39	[-3306, 893]	[-19.836, 5.358]	[0, 0]	[0, 1]	[0, 1]	[0, 0]	0	0	0	3188434
13REQ900005.las	237914259.68	237915621.29	[-1630, 3255]	[-9.78, 19.53]	[0, 0]	[0, 1]	[0, 1]	[0, 0]	0	0	0	2528831
13REQ915005.las	237914259.52	237916131.18	[-3200, 3268]	[-19.2, 19.608]	[0, 0]	[0, 1]	[0, 1]	[0, 0]	0	0	0	2570974
13REQ930005.las	237915599.23	238436359.23	[-3319, 3454]	[-19.914, 20.724]	[0, 0]	[0, 1]	[0, 1]	[0, 0]	0	0	0	6655714
13REQ945005.las	237916107.56	238438422.58	[-3742, 3172]	[-22.452, 19.032]	[0, 0]	[0, 1]	[0, 1]	[0, 0]	0	0	0	7054180
13REQ960005.las	238438399.83	238439170.13	[-1441, 3680]	[-8.646, 22.08]	[0, 0]	[0, 1]	[0, 1]	[0, 0]	0	0	0	3915924

DPH-1.3 Report on ASPRS LAS File Format (Tiled Data) - Informational - continued

File	GPS Time min	GPS Time max	Extended Scan Angle	Scan Angle Rank	Scanner Channel	Scan Direction	Edge of Flight Line	User Data	Counts for Synthetic	Key-points	Withheld	Overlap
13REQ975005.las	238439145.66	238441274.23	[-3611, 2242]	[-21.666, 13.452]	[0, 0]	[0, 1]	[0, 1]	[0, 0]	0	0	0	1771948
13REQ990005.las	238439145.14	239661915.65	[-3757, 5057]	[-22.542, 30.342]	[0, 0]	[0, 1]	[0, 1]	[0, 0]	0	0	0	4750215
13RFN005400.las	238280349.15	238280803.43	[585, 3073]	[3.51, 18.438]	[0, 0]	[0, 1]	[0, 1]	[0, 0]	0	0	0	506241
13RFN005415.las	238280349.15	238280803.40	[-1219, 2955]	[-7.314, 17.73]	[0, 0]	[0, 1]	[0, 1]	[0, 0]	0	0	0	2392810
13RFN005430.las	238277935.11	238280365.65	[-3091, 621]	[-18.546, 3.726]	[0, 0]	[0, 1]	[0, 1]	[0, 0]	0	0	0	2702953
13RFN005445.las	238277506.70	238277951.89	[-33, 3124]	[-0.198, 18.744]	[0, 0]	[0, 1]	[0, 1]	[0, 0]	0	0	0	2947716
13RFN005460.las	238275108.79	238277524.63	[-3125, 12]	[-18.75, 0.072]	[0, 0]	[0, 1]	[0, 1]	[0, 0]	0	0	0	2896685
13RFN005475.las	238274662.06	238275126.91	[-706, 3273]	[-4.236, 19.638]	[0, 0]	[0, 1]	[0, 1]	[0, 0]	0	0	0	3311293
13RFN005490.las	238272276.31	238274681.35	[-3342, 1288]	[-20.052, 7.728]	[0, 0]	[0, 1]	[0, 1]	[0, 0]	0	0	0	3084895
13RFN005505.las	238271761.62	238274678.85	[-3156, 3205]	[-18.936, 19.23]	[0, 0]	[0, 1]	[0, 1]	[0, 0]	0	0	0	1587242
13RFN005520.las	238269376.24	238272292.21	[-3291, 3303]	[-19.746, 19.818]	[0, 0]	[0, 1]	[0, 1]	[0, 0]	0	0	0	1893741
13RFN005535.las	238269375.80	238271778.85	[-3208, 1516]	[-19.248, 9.096]	[0, 0]	[0, 1]	[0, 1]	[0, 0]	0	0	0	2426229
13RFN005550.las	238258461.72	238269392.85	[-837, 3288]	[-5.022, 19.728]	[0, 0]	[0, 1]	[0, 1]	[0, 0]	0	0	0	3003251
13RFN005565.las	238255959.71	238258479.85	[-3262, 36]	[-19.572, 0.216]	[0, 0]	[0, 1]	[0, 1]	[0, 0]	0	0	0	2890580
13RFN005580.las	238255473.31	238255977.57	[-6, 3176]	[-0.036, 19.056]	[0, 0]	[0, 1]	[0, 1]	[0, 0]	0	0	0	3011609
13RFN005595.las	238253124.79	238255490.27	[-3172, 535]	[-19.032, 3.21]	[0, 0]	[0, 1]	[0, 1]	[0, 0]	0	0	0	3057872
13RFN005610.las	238252618.69	238253143.73	[-1189, 3169]	[-7.134, 19.014]	[0, 0]	[0, 1]	[0, 1]	[0, 0]	0	0	0	3143842
13RFN005625.las	238250257.30	238252636.01	[-3112, 1709]	[-18.672, 10.254]	[0, 0]	[0, 1]	[0, 1]	[0, 0]	0	0	0	1710626
13RFN005640.las	238249743.80	238252634.88	[-3142, 3206]	[-18.852, 19.236]	[0, 0]	[0, 1]	[0, 1]	[0, 0]	0	0	0	1995353
13RFN005655.las	238249743.04	238250273.40	[-1614, 3110]	[-9.684, 18.66]	[0, 0]	[0, 1]	[0, 1]	[0, 0]	0	0	0	2044441
13RFN005670.las	238197933.42	238249759.90	[-3209, 3224]	[-19.254, 19.344]	[0, 0]	[0, 1]	[0, 1]	[0, 0]	0	0	0	3129191
13RFN005685.las	238195596.31	238197956.04	[-3225, 304]	[-19.35, 1.824]	[0, 0]	[0, 1]	[0, 1]	[0, 0]	0	0	0	3274390
13RFN005700.las	238195171.60	238195615.81	[248, 3173]	[1.488, 19.038]	[0, 0]	[0, 1]	[0, 1]	[0, 0]	0	0	0	2786099
13RFN005715.las	238192844.45	238195191.10	[-3209, 490]	[-19.254, 2.94]	[0, 0]	[0, 1]	[0, 1]	[0, 0]	0	0	0	3219246
13RFN005730.las	238192360.39	238192865.59	[-1053, 3312]	[-6.318, 19.872]	[0, 0]	[0, 1]	[0, 1]	[0, 0]	0	0	0	2824097
13RFN005745.las	238189968.04	238192380.53	[-3286, 1920]	[-19.716, 11.52]	[0, 0]	[0, 1]	[0, 1]	[0, 0]	0	0	0	1953381
13RFN005760.las	238189504.06	238192380.65	[-3312, 3256]	[-19.872, 19.536]	[0, 0]	[0, 1]	[0, 1]	[0, 0]	0	0	0	2093110
13RFN005775.las	238189504.11	238189989.84	[-1551, 3295]	[-9.306, 19.77]	[0, 0]	[0, 1]	[0, 1]	[0, 0]	0	0	0	2160655
13RFN005790.las	238187057.38	238189525.44	[-3264, 954]	[-19.584, 5.724]	[0, 0]	[0, 1]	[0, 1]	[0, 0]	0	0	0	3099028
13RFN005805.las	238186441.57	238187078.31	[-261, 3242]	[-1.566, 19.452]	[0, 0]	[0, 1]	[0, 1]	[0, 0]	0	0	0	3054816
13RFN005820.las	238183896.56	238186463.93	[-3243, -227]	[-19.458, -1.362]	[0, 0]	[0, 1]	[0, 1]	[0, 0]	0	0	0	3044085
13RFN005835.las	238172948.64	238183919.80	[-498, 3210]	[-2.988, 19.26]	[0, 0]	[0, 1]	[0, 1]	[0, 0]	0	0	225650	3140751
13RFN005850.las	238170449.40	238172971.80	[-3092, 957]	[-18.552, 5.742]	[0, 0]	[0, 1]	[0, 1]	[0, 0]	0	0	0	2960315
13RFN005865.las	238169989.22	238170470.78	[-1596, 3070]	[-9.576, 18.42]	[0, 0]	[0, 1]	[0, 1]	[0, 0]	0	0	0	2116824
13RFN005880.las	238167494.94	238170470.95	[-3154, 3055]	[-18.924, 18.33]	[0, 0]	[0, 1]	[0, 1]	[0, 0]	0	0	0	1888767
13RFN005895.las	238167495.24	238170012.84	[-3071, 1810]	[-18.426, 10.86]	[0, 0]	[0, 1]	[0, 1]	[0, 0]	0	0	0	2081237
13RFN005910.las	238167006.88	238167520.24	[-1090, 3220]	[-6.54, 19.32]	[0, 0]	[0, 1]	[0, 1]	[0, 0]	0	0	0	2930189
13RFN005925.las	237830347.00	238167031.08	[-3224, 500]	[-19.344, 3]	[0, 0]	[0, 1]	[0, 1]	[0, 0]	0	0	0	6002764
13RFN005940.las	237830355.73	238164531.53	[-2878, 3106]	[-17.268, 18.636]	[0, 0]	[0, 1]	[0, 1]	[0, 0]	0	0	0	6057986
13RFN005955.las	237830374.41	237832685.02	[-2890, 499]	[-17.34, 2.994]	[0, 0]	[0, 1]	[0, 1]	[0, 0]	0	0	0	2512204
13RFN005970.las	237830389.28	237832667.32	[-2893, 422]	[-17.358, 2.532]	[0, 0]	[0, 1]	[0, 1]	[0, 0]	0	0	0	3064745
13RFN005985.las	237830408.33	237832648.94	[-2891, 414]	[-17.346, 2.484]	[0, 0]	[0, 1]	[0, 1]	[0, 0]	0	0	0	3091086
13RFN020400.las	238280331.42	238280820.99	[-249, 3088]	[-1.494, 18.528]	[0, 0]	[0, 1]	[0, 1]	[0, 0]	0	0	0	419015
13RFN020415.las	238280329.08	238280821.32	[-1232, 3068]	[-7.392, 18.408]	[0, 0]	[0, 1]	[0, 1]	[0, 0]	0	0	0	2655781
13RFN020430.las	238277951.89	238280349.29	[-3090, 599]	[-18.54, 3.594]	[0, 0]	[0, 1]	[0, 1]	[0, 0]	0	0	0	3457357
13RFN020445.las	238277487.78	238277970.40	[12, 3171]	[0.072, 19.026]	[0, 0]	[0, 1]	[0, 1]	[0, 0]	0	0	0	3254483
13RFN020460.las	238275126.90	238277506.69	[-3242, 101]	[-19.452, 0.606]	[0, 0]	[0, 1]	[0, 1]	[0, 0]	0	0	0	2911876
13RFN020475.las	238274644.47	238275143.48	[-830, 3287]	[-4.98, 19.722]	[0, 0]	[0, 1]	[0, 1]	[0, 0]	0	0	0	2791638
13RFN020490.las	238272292.64	238274662.06	[-3355, 1344]	[-20.13, 8.064]	[0, 0]	[0, 1]	[0, 1]	[0, 0]	0	0	0	2901057

DPH-1.3 Report on ASPRS LAS File Format (Tiled Data) - Informational - continued

File	GPS Time min	GPS Time max	Extended Scan Angle	Scan Angle Rank	Scanner Channel	Scan Direction	Edge of Flight Line	User Data	Counts for Synthetic	Key-points	Withheld	Overlap
13RFN020505.las	238271743.12	238274656.92	[-3258, 3224]	[-19.548, 19.344]	[0, 0]	[0, 1]	[0, 1]	[0, 0]	0	0	0	1523800
13RFN020520.las	238269393.38	238272309.95	[-3241, 3336]	[-19.446, 20.016]	[0, 0]	[0, 1]	[0, 1]	[0, 0]	0	0	0	1829426
13RFN020535.las	238269392.86	238271760.83	[-3242, 1406]	[-19.452, 8.436]	[0, 0]	[0, 1]	[0, 1]	[0, 0]	0	0	0	2718703
13RFN020550.las	238258444.57	238269410.32	[-768, 3237]	[-4.608, 19.422]	[0, 0]	[0, 1]	[0, 1]	[0, 0]	0	0	0	3055035
13RFN020565.las	238255977.58	238258461.71	[-3226, 104]	[-19.356, 0.624]	[0, 0]	[0, 1]	[0, 1]	[0, 0]	0	0	0	2853051
13RFN020580.las	238255455.83	238255995.08	[26, 3177]	[0.156, 19.062]	[0, 0]	[0, 1]	[0, 1]	[0, 0]	0	0	0	2995118
13RFN020595.las	238253143.74	238255473.30	[-3177, 499]	[-19.062, 2.994]	[0, 0]	[0, 1]	[0, 1]	[0, 0]	0	0	0	2957678
13RFN020610.las	238252601.72	238253162.20	[-1227, 3179]	[-7.362, 19.074]	[0, 0]	[0, 1]	[0, 1]	[0, 0]	0	0	0	3106084
13RFN020625.las	238250274.97	238252618.69	[-3163, 1753]	[-18.978, 10.518]	[0, 0]	[0, 1]	[0, 1]	[0, 0]	0	0	0	1829057
13RFN020640.las	238249726.67	238252617.55	[-3191, 3251]	[-19.146, 19.506]	[0, 0]	[0, 1]	[0, 1]	[0, 0]	0	0	0	1900794
13RFN020655.las	238249725.70	238250292.17	[-1569, 3141]	[-9.414, 18.846]	[0, 0]	[0, 1]	[0, 1]	[0, 0]	0	0	0	2177015
13RFN020670.las	238197913.47	238249743.04	[-3259, 3250]	[-19.554, 19.5]	[0, 0]	[0, 1]	[0, 1]	[0, 0]	0	0	0	3069145
13RFN020685.las	238195614.08	238197934.73	[-3277, 247]	[-19.662, 1.482]	[0, 0]	[0, 1]	[0, 1]	[0, 0]	0	0	0	3072676
13RFN020700.las	238195153.33	238195633.08	[184, 3243]	[1.104, 19.458]	[0, 0]	[0, 1]	[0, 1]	[0, 0]	0	0	0	2780760
13RFN020715.las	238192863.02	238195172.74	[-3240, 524]	[-19.44, 3.144]	[0, 0]	[0, 1]	[0, 1]	[0, 0]	0	0	0	3295716
13RFN020730.las	238192342.17	238192884.72	[-1114, 3331]	[-6.684, 19.986]	[0, 0]	[0, 1]	[0, 1]	[0, 0]	0	0	0	2922245
13RFN020745.las	238189986.21	238192361.88	[-3341, 1933]	[-20.046, 11.598]	[0, 0]	[0, 1]	[0, 1]	[0, 0]	0	0	0	1655739
13RFN020760.las	238189485.12	238192362.02	[-3332, 3307]	[-19.992, 19.842]	[0, 0]	[0, 1]	[0, 1]	[0, 0]	0	0	0	1788811
13RFN020775.las	238189485.13	238190006.16	[-1508, 3379]	[-9.048, 20.274]	[0, 0]	[0, 1]	[0, 1]	[0, 0]	0	0	0	2325959
13RFN020790.las	238187074.89	238189506.08	[-3326, 869]	[-19.956, 5.214]	[0, 0]	[0, 1]	[0, 1]	[0, 0]	0	0	0	3213129
13RFN020805.las	238186422.80	238187096.49	[-274, 3257]	[-1.644, 19.542]	[0, 0]	[0, 1]	[0, 1]	[0, 0]	0	0	0	3117206
13RFN020820.las	238183915.14	238186444.83	[-3258, -231]	[-19.548, -1.386]	[0, 0]	[0, 1]	[0, 1]	[0, 0]	0	0	0	2894856
13RFN020835.las	238172928.92	238183938.98	[-526, 3121]	[-3.156, 18.726]	[0, 0]	[0, 1]	[0, 1]	[0, 0]	0	0	0	3321668
13RFN020850.las	238170466.07	238172951.85	[-3106, 1067]	[-18.636, 6.402]	[0, 0]	[0, 1]	[0, 1]	[0, 0]	0	0	0	3020158
13RFN020865.las	238169969.89	238170487.49	[-1619, 3089]	[-9.714, 18.534]	[0, 0]	[0, 1]	[0, 1]	[0, 0]	0	0	0	2084632
13RFN020880.las	238167513.13	238170487.71	[-3221, 3072]	[-19.326, 18.432]	[0, 0]	[0, 1]	[0, 1]	[0, 0]	0	0	0	1849205
13RFN020895.las	238167513.58	238169993.40	[-3090, 1767]	[-18.54, 10.602]	[0, 0]	[0, 1]	[0, 1]	[0, 0]	0	0	0	1970712
13RFN020910.las	238166985.53	238167538.52	[-1016, 3221]	[-6.096, 19.326]	[0, 0]	[0, 1]	[0, 1]	[0, 0]	0	0	0	2926073
13RFN020925.las	237832919.50	238167011.77	[-3226, 2824]	[-19.356, 16.944]	[0, 0]	[0, 1]	[0, 1]	[0, 0]	0	0	0	4075209
13RFN020940.las	237832682.42	238164551.16	[-1054, 3140]	[-6.324, 18.84]	[0, 0]	[0, 1]	[0, 1]	[0, 0]	0	0	0	5595185
13RFN020955.las	237832664.86	237832963.50	[-1085, 2859]	[-6.51, 17.154]	[0, 0]	[0, 1]	[0, 1]	[0, 0]	0	0	0	2751087
13RFN020970.las	237832645.24	237832981.21	[-1031, 2875]	[-6.186, 17.25]	[0, 0]	[0, 1]	[0, 1]	[0, 0]	0	0	0	2774448
13RFN020985.las	237832627.10	237832999.54	[-1050, 2870]	[-6.3, 17.22]	[0, 0]	[0, 1]	[0, 1]	[0, 0]	0	0	0	2850445
13RFN035385.las	238280837.37	238368970.30	[-2610, -1900]	[-15.66, -11.4]	[0, 0]	[0, 1]	[0, 0]	[0, 0]	0	0	0	7255
13RFN035400.las	238280316.06	238368970.54	[-2891, 2989]	[-17.346, 17.934]	[0, 0]	[0, 1]	[0, 1]	[0, 0]	0	0	0	91323
13RFN035415.las	238280312.42	238280838.38	[-1150, 3005]	[-6.9, 18.03]	[0, 0]	[0, 1]	[0, 1]	[0, 0]	0	0	0	2795475
13RFN035430.las	238277970.39	238280329.17	[-3071, 538]	[-18.426, 3.228]	[0, 0]	[0, 1]	[0, 1]	[0, 0]	0	0	0	2858793
13RFN035445.las	238277469.74	238277987.13	[101, 3159]	[0.606, 18.954]	[0, 0]	[0, 1]	[0, 1]	[0, 0]	0	0	0	2802759
13RFN035460.las	238275143.49	238277487.78	[-3259, 215]	[-19.554, 1.29]	[0, 0]	[0, 1]	[0, 1]	[0, 0]	0	0	0	3028140
13RFN035475.las	238274626.95	238275159.07	[-797, 3237]	[-4.782, 19.422]	[0, 0]	[0, 1]	[0, 1]	[0, 0]	0	0	0	2940375
13RFN035490.las	238272310.19	238274644.46	[-3338, 1358]	[-20.028, 8.148]	[0, 0]	[0, 1]	[0, 1]	[0, 0]	0	0	0	2769574
13RFN035505.las	238271725.39	238274637.79	[-3226, 3221]	[-19.356, 19.326]	[0, 0]	[0, 1]	[0, 1]	[0, 0]	0	0	0	1548523
13RFN035520.las	238271724.68	238272326.73	[-1944, 3344]	[-11.664, 20.064]	[0, 0]	[0, 1]	[0, 1]	[0, 0]	0	0	0	1592951
13RFN035535.las	238269410.24	238271742.40	[-3234, 1241]	[-19.404, 7.446]	[0, 0]	[0, 1]	[0, 1]	[0, 0]	0	0	0	2882712
13RFN035550.las	238258426.10	238269428.03	[-763, 3190]	[-4.578, 19.14]	[0, 0]	[0, 1]	[0, 1]	[0, 0]	0	0	0	3267615
13RFN035565.las	238255995.09	238258444.57	[-3196, 105]	[-19.176, 0.63]	[0, 0]	[0, 1]	[0, 1]	[0, 0]	0	0	0	3141036
13RFN035580.las	238255438.22	238256014.07	[50, 3179]	[0.3, 19.074]	[0, 0]	[0, 1]	[0, 1]	[0, 0]	0	0	0	3077830
13RFN035595.las	238253162.21	238255455.82	[-3162, 542]	[-18.972, 3.252]	[0, 0]	[0, 1]	[0, 1]	[0, 0]	0	0	0	3008481
13RFN035610.las	238252584.54	238253181.80	[-1263, 3189]	[-7.578, 19.134]	[0, 0]	[0, 1]	[0, 1]	[0, 0]	0	0	0	3168628

DPH-1.3 Report on ASPRS LAS File Format (Tiled Data) - Informational - continued

File	GPS Time min	GPS Time max	Extended Scan Angle	Scan Angle Rank	Scanner Channel	Scan Direction	Edge of Flight Line	User Data	Counts for Synthetic	Key-points	Withheld	Overlap
13RFN035625.las	238250293.26	238252601.71	[-3226, 1900]	[-19.356, 11.4]	[0, 0]	[0, 1]	[0, 1]	[0, 0]	0	0	0	1718626
13RFN035640.las	238249709.56	238252600.43	[-3192, 3307]	[-19.152, 19.842]	[0, 0]	[0, 1]	[0, 1]	[0, 0]	0	0	0	1809675
13RFN035655.las	238249709.02	238250310.00	[-1489, 3225]	[-8.934, 19.35]	[0, 0]	[0, 1]	[0, 1]	[0, 0]	0	0	0	2246308
13RFN035670.las	238197892.27	238249725.69	[-3328, 3379]	[-19.968, 20.274]	[0, 0]	[0, 1]	[0, 1]	[0, 0]	0	0	0	3234849
13RFN035685.las	238195631.13	238197915.69	[-3376, 183]	[-20.256, 1.098]	[0, 0]	[0, 1]	[0, 1]	[0, 0]	0	0	0	3399079
13RFN035700.las	238195135.83	238195651.04	[122, 3308]	[0.732, 19.848]	[0, 0]	[0, 1]	[0, 1]	[0, 0]	0	0	0	2853849
13RFN035715.las	238192882.17	238195154.47	[-3308, 573]	[-19.848, 3.438]	[0, 0]	[0, 1]	[0, 1]	[0, 0]	0	0	0	3139073
13RFN035730.las	238192324.47	238192903.66	[-1198, 3345]	[-7.188, 20.07]	[0, 0]	[0, 1]	[0, 1]	[0, 0]	0	0	0	2965667
13RFN035745.las	238190003.41	238192344.09	[-3410, 1942]	[-20.46, 11.652]	[0, 0]	[0, 1]	[0, 1]	[0, 0]	0	0	0	1674804
13RFN035760.las	238189466.11	238192344.22	[-3360, 3326]	[-20.16, 19.956]	[0, 0]	[0, 1]	[0, 1]	[0, 0]	0	0	0	1660829
13RFN035775.las	238189466.15	238190023.60	[-1564, 3409]	[-9.384, 20.454]	[0, 0]	[0, 1]	[0, 1]	[0, 0]	0	0	0	2461489
13RFN035790.las	238187093.23	238189487.27	[-3342, 901]	[-20.052, 5.406]	[0, 0]	[0, 1]	[0, 1]	[0, 0]	0	0	0	3247658
13RFN035805.las	238186404.04	238187114.00	[-272, 3316]	[-1.632, 19.896]	[0, 0]	[0, 1]	[0, 1]	[0, 0]	0	0	73404	2939631
13RFN035820.las	238183934.23	238186425.95	[-3309, -222]	[-19.854, -1.332]	[0, 0]	[0, 1]	[0, 1]	[0, 0]	0	0	0	3056917
13RFN035835.las	238172909.90	238183957.39	[-574, 3172]	[-3.444, 19.032]	[0, 0]	[0, 1]	[0, 1]	[0, 0]	0	0	0	3239139
13RFN035850.las	238170483.02	238172932.18	[-3143, 1093]	[-18.858, 6.558]	[0, 0]	[0, 1]	[0, 1]	[0, 0]	0	0	0	2981531
13RFN035865.las	238169950.47	238170504.93	[-1720, 3124]	[-10.32, 18.744]	[0, 0]	[0, 1]	[0, 1]	[0, 0]	0	0	0	2069365
13RFN035880.las	238167531.43	238170505.19	[-3154, 3106]	[-18.924, 18.636]	[0, 0]	[0, 1]	[0, 1]	[0, 0]	0	0	0	1724247
13RFN035895.las	238167531.69	238169974.05	[-3136, 1632]	[-18.816, 9.792]	[0, 0]	[0, 1]	[0, 1]	[0, 0]	0	0	0	2110616
13RFN035910.las	238166966.70	238167555.76	[-979, 3221]	[-5.874, 19.326]	[0, 0]	[0, 1]	[0, 1]	[0, 0]	0	0	0	2882335
13RFN035925.las	237832919.50	238166991.06	[-3240, 1726]	[-19.44, 10.356]	[0, 0]	[0, 1]	[0, 1]	[0, 0]	0	0	0	5218781
13RFN035940.las	237832924.64	238164569.64	[-2909, 3192]	[-17.454, 19.152]	[0, 0]	[0, 1]	[0, 1]	[0, 0]	0	0	0	4975807
13RFN035955.las	237832941.41	237919190.21	[-2923, 1720]	[-17.538, 10.32]	[0, 0]	[0, 1]	[0, 1]	[0, 0]	0	0	0	1542000
13RFN035970.las	237832960.62	237919172.00	[-2928, 1724]	[-17.568, 10.344]	[0, 0]	[0, 1]	[0, 1]	[0, 0]	0	0	0	1482279
13RFN035985.las	237832977.78	237919155.39	[-2924, 1661]	[-17.544, 9.966]	[0, 0]	[0, 1]	[0, 1]	[0, 0]	0	0	0	1523238
13RFN050385.las	238280837.99	238368969.63	[-2833, -1628]	[-16.998, -9.768]	[0, 0]	[0, 1]	[0, 1]	[0, 0]	0	0	0	541499
13RFN050400.las	238280837.99	238368969.59	[-2888, 1621]	[-17.328, 9.726]	[0, 0]	[0, 1]	[0, 1]	[0, 0]	0	0	0	2003320
13RFN050415.las	238280293.65	238280854.70	[-1076, 2972]	[-6.456, 17.832]	[0, 0]	[0, 1]	[0, 1]	[0, 0]	0	0	0	2961363
13RFN050430.las	238277987.11	238280312.41	[-3173, 488]	[-19.038, 2.928]	[0, 0]	[0, 1]	[0, 1]	[0, 0]	0	0	0	3100392
13RFN050445.las	238277452.16	238278004.33	[216, 3329]	[1.296, 19.974]	[0, 0]	[0, 1]	[0, 1]	[0, 0]	0	0	109282	2656529
13RFN050460.las	238275159.08	238277469.73	[-3339, 334]	[-20.034, 2.004]	[0, 0]	[0, 1]	[0, 1]	[0, 0]	0	0	0	3205676
13RFN050475.las	238274608.80	238275177.08	[-757, 3173]	[-4.542, 19.038]	[0, 0]	[0, 1]	[0, 1]	[0, 0]	0	0	0	3058358
13RFN050490.las	238272327.70	238274626.94	[-3255, 1359]	[-19.53, 8.154]	[0, 0]	[0, 1]	[0, 1]	[0, 0]	0	0	155596	2668936
13RFN050505.las	238271707.78	238274626.04	[-3173, 3171]	[-19.038, 19.026]	[0, 0]	[0, 1]	[0, 1]	[0, 0]	0	0	0	1434769
13RFN050520.las	238271706.81	238272344.71	[-1913, 3255]	[-11.478, 19.53]	[0, 0]	[0, 1]	[0, 1]	[0, 0]	0	0	0	1651319
13RFN050535.las	238269428.04	238271724.67	[-3179, 1177]	[-19.074, 7.062]	[0, 0]	[0, 1]	[0, 1]	[0, 0]	0	0	0	2876128
13RFN050550.las	238258408.48	238269445.23	[-707, 3175]	[-4.242, 19.05]	[0, 0]	[0, 1]	[0, 1]	[0, 0]	0	0	0	3115613
13RFN050565.las	238256014.08	238258426.09	[-3193, 50]	[-19.158, 0.3]	[0, 0]	[0, 1]	[0, 1]	[0, 0]	0	0	0	3031811
13RFN050580.las	238255421.21	238256032.31	[23, 3175]	[0.138, 19.05]	[0, 0]	[0, 1]	[0, 1]	[0, 0]	0	0	0	2961952
13RFN050595.las	238253181.81	238255438.21	[-3192, 653]	[-19.152, 3.918]	[0, 0]	[0, 1]	[0, 1]	[0, 0]	0	0	0	2829429
13RFN050610.las	238252567.06	238253199.15	[-1263, 3186]	[-7.578, 19.116]	[0, 0]	[0, 1]	[0, 1]	[0, 0]	0	0	0	2799752
13RFN050625.las	238250310.86	238252584.53	[-3226, 2038]	[-19.356, 12.228]	[0, 0]	[0, 1]	[0, 1]	[0, 0]	0	0	0	1626034
13RFN050640.las	238249691.99	238252582.66	[-3228, 3304]	[-19.368, 19.824]	[0, 0]	[0, 1]	[0, 1]	[0, 0]	0	0	0	1928984
13RFN050655.las	238249691.64	238250328.14	[-1466, 3209]	[-8.796, 19.254]	[0, 0]	[0, 1]	[0, 1]	[0, 0]	0	0	0	2504687
13RFN050670.las	238197875.14	238249709.02	[-3309, 3377]	[-19.854, 20.262]	[0, 0]	[0, 1]	[0, 1]	[0, 0]	0	0	0	2869305
13RFN050685.las	238195649.09	238197892.86	[-3379, 126]	[-20.274, 0.756]	[0, 0]	[0, 1]	[0, 1]	[0, 0]	0	0	0	2930157
13RFN050700.las	238195115.87	238195668.61	[26, 3308]	[0.156, 19.848]	[0, 0]	[0, 1]	[0, 1]	[0, 0]	0	0	0	3031700
13RFN050715.las	238192901.13	238195136.51	[-3310, 700]	[-19.86, 4.2]	[0, 0]	[0, 1]	[0, 1]	[0, 0]	0	0	0	3177510
13RFN050730.las	238192305.75	238192921.50	[-1276, 3376]	[-7.656, 20.256]	[0, 0]	[0, 1]	[0, 1]	[0, 0]	0	0	0	3052713

DPH-1.3 Report on ASPRS LAS File Format (Tiled Data) - Informational - continued

File	GPS Time min	GPS Time max	Extended Scan Angle	Scan Angle Rank	Scanner Channel	Scan Direction	Edge of Flight Line	User Data	Counts for Synthetic	Key-points	Withheld	Overlap
13RFN050745.las	238190021.22	238192326.36	[-3393, 1962]	[-20.358, 11.772]	[0, 0]	[0, 1]	[0, 1]	[0, 0]	0	0	0	1277541
13RFN050760.las	238189447.54	238192326.50	[-3378, 3327]	[-20.268, 19.962]	[0, 0]	[0, 1]	[0, 1]	[0, 0]	0	0	0	2239892
13RFN050775.las	238189447.58	238190038.03	[-1642, 3394]	[-9.852, 20.364]	[0, 0]	[0, 1]	[0, 1]	[0, 0]	0	0	0	2031299
13RFN050790.las	238187110.84	238189468.68	[-3392, 901]	[-20.352, 5.406]	[0, 0]	[0, 1]	[0, 1]	[0, 0]	0	0	0	2877829
13RFN050805.las	238186384.85	238187132.50	[-223, 3388]	[-1.338, 20.328]	[0, 0]	[0, 1]	[0, 1]	[0, 0]	0	0	695454	2316722
13RFN050820.las	238183952.73	238186406.85	[-3376, -184]	[-20.256, -1.104]	[0, 0]	[0, 1]	[0, 1]	[0, 0]	0	0	0	3174268
13RFN050835.las	238172890.17	238183976.27	[-584, 3290]	[-3.504, 19.74]	[0, 0]	[0, 1]	[0, 1]	[0, 0]	0	0	0	3322930
13RFN050850.las	238170500.08	238172913.49	[-3158, 1142]	[-18.948, 6.852]	[0, 0]	[0, 1]	[0, 1]	[0, 0]	0	0	0	2958851
13RFN050865.las	238169930.97	238170522.18	[-1786, 3158]	[-10.716, 18.948]	[0, 0]	[0, 1]	[0, 1]	[0, 0]	0	0	0	1774352
13RFN050880.las	238167549.40	238170522.49	[-3192, 3140]	[-19.152, 18.84]	[0, 0]	[0, 1]	[0, 1]	[0, 0]	0	0	0	1546995
13RFN050895.las	238167549.53	238169953.71	[-3159, 1582]	[-18.954, 9.492]	[0, 0]	[0, 1]	[0, 1]	[0, 0]	0	0	0	2420203
13RFN050910.las	238166945.74	238167574.42	[-984, 3175]	[-5.904, 19.05]	[0, 0]	[0, 1]	[0, 1]	[0, 0]	0	0	0	3313323
13RFN050925.las	237832919.51	238166971.49	[-3209, 288]	[-19.254, 1.728]	[0, 0]	[0, 1]	[0, 1]	[0, 0]	0	0	0	3306916
13RFN050940.las	237832924.32	238164587.69	[-2876, 3223]	[-17.256, 19.338]	[0, 0]	[0, 1]	[0, 1]	[0, 0]	0	0	66250	3809605
13RFN050955.las	237832941.17	237919189.89	[-2890, 1883]	[-17.34, 11.298]	[0, 0]	[0, 1]	[0, 1]	[0, 0]	0	0	0	1432134
13RFN050970.las	237832960.40	237919171.58	[-2908, 1928]	[-17.448, 11.568]	[0, 0]	[0, 1]	[0, 1]	[0, 0]	0	0	0	1274648
13RFN050985.las	237832977.54	237919489.00	[-2915, 2854]	[-17.49, 17.124]	[0, 0]	[0, 1]	[0, 1]	[0, 0]	0	0	24004	1257641
13RFN065385.las	238280862.28	238368940.92	[-2892, -78]	[-17.352, -0.468]	[0, 0]	[0, 1]	[0, 1]	[0, 0]	0	0	0	620838
13RFN065400.las	238280854.49	238368948.40	[-2844, 1621]	[-17.064, 9.726]	[0, 0]	[0, 1]	[0, 1]	[0, 0]	0	0	0	1692628
13RFN065415.las	238280275.99	238280873.71	[-997, 2969]	[-5.982, 17.814]	[0, 0]	[0, 1]	[0, 1]	[0, 0]	0	0	0	2801980
13RFN065430.las	238278004.21	238280293.65	[-3141, 332]	[-18.846, 1.992]	[0, 0]	[0, 1]	[0, 1]	[0, 0]	0	0	0	3075917
13RFN065445.las	238277432.70	238278021.05	[228, 3290]	[1.368, 19.74]	[0, 0]	[0, 1]	[0, 1]	[0, 0]	0	0	263525	2642411
13RFN065460.las	238275177.09	238277452.16	[-3307, 341]	[-19.842, 2.046]	[0, 0]	[0, 1]	[0, 1]	[0, 0]	0	0	0	3280829
13RFN065475.las	238274589.60	238275194.64	[-912, 3137]	[-5.472, 18.822]	[0, 0]	[0, 1]	[0, 1]	[0, 0]	0	0	0	3197036
13RFN065490.las	238272345.88	238274608.80	[-3227, 1456]	[-19.362, 8.736]	[0, 0]	[0, 1]	[0, 1]	[0, 0]	0	0	0	2465417
13RFN065505.las	238271689.80	238274607.68	[-3126, 3154]	[-18.756, 18.924]	[0, 0]	[0, 1]	[0, 1]	[0, 0]	0	0	0	1754608
13RFN065520.las	238269460.73	238272362.28	[-3162, 3203]	[-18.972, 19.218]	[0, 0]	[0, 1]	[0, 1]	[0, 0]	0	0	0	1626412
13RFN065535.las	238269445.24	238271706.80	[-3159, 1187]	[-18.954, 7.122]	[0, 0]	[0, 1]	[0, 1]	[0, 0]	0	0	0	3062809
13RFN065550.las	238258389.68	238269462.87	[-624, 3178]	[-3.744, 19.068]	[0, 0]	[0, 1]	[0, 1]	[0, 0]	0	0	0	3072894
13RFN065565.las	238256032.31	238258408.47	[-3229, 23]	[-19.374, 0.138]	[0, 0]	[0, 1]	[0, 1]	[0, 0]	0	0	0	3250305
13RFN065580.las	238255403.68	238256050.72	[-63, 3205]	[-0.378, 19.23]	[0, 0]	[0, 1]	[0, 1]	[0, 0]	0	0	0	2853971
13RFN065595.las	238253199.16	238255421.19	[-3193, 708]	[-19.158, 4.248]	[0, 0]	[0, 1]	[0, 1]	[0, 0]	0	0	0	3001493
13RFN065610.las	238252549.86	238253217.29	[-1313, 3224]	[-7.878, 19.344]	[0, 0]	[0, 1]	[0, 1]	[0, 0]	0	0	0	2808633
13RFN065625.las	238250328.85	238252567.05	[-3210, 2045]	[-19.26, 12.27]	[0, 0]	[0, 1]	[0, 1]	[0, 0]	0	0	0	1427955
13RFN065640.las	238249674.58	238252565.96	[-3226, 3243]	[-19.356, 19.458]	[0, 0]	[0, 1]	[0, 1]	[0, 0]	0	0	0	1993059
13RFN065655.las	238249674.07	238250345.37	[-1439, 3207]	[-8.634, 19.242]	[0, 0]	[0, 1]	[0, 1]	[0, 0]	0	0	0	2527818
13RFN065670.las	238197856.90	238249691.63	[-3245, 3303]	[-19.47, 19.818]	[0, 0]	[0, 1]	[0, 1]	[0, 0]	0	0	0	2676260
13RFN065685.las	238195666.70	238197875.41	[-3345, 26]	[-20.07, 0.156]	[0, 0]	[0, 1]	[0, 1]	[0, 0]	0	0	0	3047679
13RFN065700.las	238195097.82	238195685.63	[-55, 3289]	[-0.33, 19.734]	[0, 0]	[0, 1]	[0, 1]	[0, 0]	0	0	0	2876634
13RFN065715.las	238192918.81	238195116.95	[-3374, 763]	[-20.244, 4.578]	[0, 0]	[0, 1]	[0, 1]	[0, 0]	0	0	0	3312664
13RFN065730.las	238192287.50	238192940.62	[-1343, 3376]	[-8.058, 20.256]	[0, 0]	[0, 1]	[0, 1]	[0, 0]	0	0	0	3053093
13RFN065745.las	238190035.41	238192307.38	[-3375, 2053]	[-20.25, 12.318]	[0, 0]	[0, 1]	[0, 1]	[0, 0]	0	0	0	1884112
13RFN065760.las	238189431.29	238192307.59	[-3362, 3316]	[-20.172, 19.896]	[0, 0]	[0, 1]	[0, 1]	[0, 0]	0	0	0	1960972
13RFN065775.las	238189428.87	238190058.51	[-1612, 3343]	[-9.672, 20.058]	[0, 0]	[0, 1]	[0, 1]	[0, 0]	0	0	0	2727818
13RFN065790.las	238187128.39	238189449.45	[-3427, 802]	[-20.562, 4.812]	[0, 0]	[0, 1]	[0, 1]	[0, 0]	0	0	0	3161130
13RFN065805.las	238186366.28	238187149.93	[-184, 3410]	[-1.104, 20.46]	[0, 0]	[0, 1]	[0, 1]	[0, 0]	0	0	472682	2653804
13RFN065820.las	238183971.36	238186387.51	[-3376, -134]	[-20.256, -0.804]	[0, 0]	[0, 1]	[0, 1]	[0, 0]	0	0	0	3155588
13RFN065835.las	238172871.91	238183994.04	[-645, 3329]	[-3.87, 19.974]	[0, 0]	[0, 1]	[0, 1]	[0, 0]	0	0	0	3164206
13RFN065850.las	238170517.48	238172893.98	[-3194, 1221]	[-19.164, 7.326]	[0, 0]	[0, 1]	[0, 1]	[0, 0]	0	0	0	2814559

DPH-1.3 Report on ASPRS LAS File Format (Tiled Data) - Informational - continued

File	GPS Time min	GPS Time max	Extended Scan Angle	Scan Angle Rank	Scanner Channel	Scan Direction	Edge of Flight Line	User Data	Counts for Synthetic	Key-points	Withheld	Overlap
13RFN065865.las	238169911.01	238170538.98	[-1935, 3206]	[-11.61, 19.236]	[0, 0]	[0, 1]	[0, 1]	[0, 0]	0	0	0	1767040
13RFN065880.las	238167567.15	238170539.40	[-3174, 3178]	[-19.044, 19.068]	[0, 0]	[0, 1]	[0, 1]	[0, 0]	0	0	0	1370494
13RFN065895.las	238167567.20	238169934.73	[-3194, 1484]	[-19.164, 8.904]	[0, 0]	[0, 1]	[0, 1]	[0, 0]	0	0	0	2840635
13RFN065910.las	238166925.60	238167592.47	[-893, 3175]	[-5.358, 19.05]	[0, 0]	[0, 1]	[0, 1]	[0, 0]	0	0	0	3277594
13RFN065925.las	237919414.00	238166950.82	[-3224, 2807]	[-19.344, 16.842]	[0, 0]	[0, 1]	[0, 1]	[0, 0]	0	0	712506	4297697
13RFN065940.las	237919185.78	238164605.81	[-1198, 3222]	[-7.188, 19.332]	[0, 0]	[0, 1]	[0, 1]	[0, 0]	0	0	2511616	4038851
13RFN065955.las	237919168.60	237919456.01	[-1263, 2894]	[-7.578, 17.364]	[0, 0]	[0, 1]	[0, 1]	[0, 0]	0	0	1433268	1256437
13RFN065970.las	237919152.00	237919472.56	[-1238, 2894]	[-7.428, 17.364]	[0, 0]	[0, 1]	[0, 1]	[0, 0]	0	0	1070711	1375987
13RFN065985.las	237919136.13	237919488.97	[-1224, 2890]	[-7.344, 17.34]	[0, 0]	[0, 1]	[0, 1]	[0, 0]	0	0	928925	1439005
13RFN080385.las	238280873.66	238368929.07	[-2922, -158]	[-17.532, -0.948]	[0, 0]	[0, 1]	[0, 1]	[0, 0]	0	0	0	578259
13RFN080400.las	238280873.64	238368928.38	[-2822, 1575]	[-16.932, 9.45]	[0, 0]	[0, 1]	[0, 1]	[0, 0]	0	0	0	1784923
13RFN080415.las	238280259.19	238280890.81	[-870, 2918]	[-5.22, 17.508]	[0, 0]	[0, 1]	[0, 1]	[0, 0]	0	0	0	2697587
13RFN080430.las	238278021.06	238280275.98	[-3008, 264]	[-18.048, 1.584]	[0, 0]	[0, 1]	[0, 1]	[0, 0]	0	0	0	2965334
13RFN080445.las	238277415.64	238278038.99	[188, 3139]	[1.128, 18.834]	[0, 0]	[0, 1]	[0, 1]	[0, 0]	0	0	0	2792091
13RFN080460.las	238275194.65	238277432.69	[-3141, 227]	[-18.846, 1.362]	[0, 0]	[0, 1]	[0, 1]	[0, 0]	0	0	0	2885194
13RFN080475.las	238274572.30	238275212.89	[-957, 3108]	[-5.742, 18.648]	[0, 0]	[0, 1]	[0, 1]	[0, 0]	0	0	0	2950187
13RFN080490.las	238272362.55	238274589.59	[-3192, 1556]	[-19.152, 9.336]	[0, 0]	[0, 1]	[0, 1]	[0, 0]	0	0	0	2218651
13RFN080505.las	238271671.26	238274588.64	[-3061, 3072]	[-18.366, 18.432]	[0, 0]	[0, 1]	[0, 1]	[0, 0]	0	0	0	2031925
13RFN080520.las	238269463.11	238272379.84	[-3165, 3167]	[-18.99, 19.002]	[0, 0]	[0, 1]	[0, 1]	[0, 0]	0	0	0	1787836
13RFN080535.las	238269462.87	238271689.23	[-3163, 1166]	[-18.978, 6.996]	[0, 0]	[0, 1]	[0, 1]	[0, 0]	0	0	0	3143320
13RFN080550.las	238258371.57	238269480.02	[-507, 3140]	[-3.042, 18.84]	[0, 0]	[0, 1]	[0, 1]	[0, 0]	0	0	0	2949882
13RFN080565.las	238256050.73	238258389.68	[-3231, -64]	[-19.386, -0.384]	[0, 0]	[0, 1]	[0, 1]	[0, 0]	0	0	0	3042462
13RFN080580.las	238255387.06	238256068.97	[-302, 3211]	[-1.812, 19.266]	[0, 0]	[0, 1]	[0, 1]	[0, 0]	0	0	172013	2770835
13RFN080595.las	238253217.30	238255403.67	[-3192, 809]	[-19.152, 4.854]	[0, 0]	[0, 1]	[0, 1]	[0, 0]	0	0	0	3027451
13RFN080610.las	238252533.00	238253235.30	[-1316, 3222]	[-7.896, 19.332]	[0, 0]	[0, 1]	[0, 1]	[0, 0]	0	0	0	2761497
13RFN080625.las	238250346.23	238253233.89	[-3228, 3167]	[-19.368, 19.002]	[0, 0]	[0, 1]	[0, 1]	[0, 0]	0	0	0	1532570
13RFN080640.las	238249656.95	238252548.78	[-3223, 3206]	[-19.338, 19.236]	[0, 0]	[0, 1]	[0, 1]	[0, 0]	0	0	0	1859503
13RFN080655.las	238249656.48	238250363.55	[-1425, 3206]	[-8.55, 19.236]	[0, 0]	[0, 1]	[0, 1]	[0, 0]	0	0	0	2797672
13RFN080670.las	238197837.65	238249674.06	[-3227, 3272]	[-19.362, 19.632]	[0, 0]	[0, 1]	[0, 1]	[0, 0]	0	0	0	2676673
13RFN080685.las	238195683.74	238197857.79	[-3275, -56]	[-19.65, -0.336]	[0, 0]	[0, 1]	[0, 1]	[0, 0]	0	0	0	3164355
13RFN080700.las	238195079.60	238195703.00	[-109, 3255]	[-0.654, 19.53]	[0, 0]	[0, 1]	[0, 1]	[0, 0]	0	0	0	2918896
13RFN080715.las	238192938.08	238195098.95	[-3397, 859]	[-20.382, 5.154]	[0, 0]	[0, 1]	[0, 1]	[0, 0]	0	0	0	3212641
13RFN080730.las	238192269.45	238192958.27	[-1447, 3378]	[-8.682, 20.268]	[0, 0]	[0, 1]	[0, 1]	[0, 0]	0	0	0	2809543
13RFN080745.las	238190054.94	238192957.83	[-3311, 3376]	[-19.866, 20.256]	[0, 0]	[0, 1]	[0, 1]	[0, 0]	0	0	0	1426290
13RFN080760.las	238190055.37	238192288.81	[-3396, 2112]	[-20.376, 12.672]	[0, 0]	[0, 1]	[0, 1]	[0, 0]	0	0	0	1550548
13RFN080775.las	238189409.95	238190075.22	[-1272, 3290]	[-7.632, 19.74]	[0, 0]	[0, 1]	[0, 1]	[0, 0]	0	0	0	2842641
13RFN080790.las	238187146.71	238189430.11	[-3371, 695]	[-20.226, 4.17]	[0, 0]	[0, 1]	[0, 1]	[0, 0]	0	0	0	3189222
13RFN080805.las	238186347.56	238187167.77	[-135, 3321]	[-0.81, 19.926]	[0, 0]	[0, 1]	[0, 1]	[0, 0]	0	0	0	3263346
13RFN080820.las	238183989.19	238186368.49	[-3273, -62]	[-19.638, -0.372]	[0, 0]	[0, 1]	[0, 1]	[0, 0]	0	0	0	3000062
13RFN080835.las	238172850.67	238184013.44	[-667, 3224]	[-4.002, 19.344]	[0, 0]	[0, 1]	[0, 1]	[0, 0]	0	0	0	3194860
13RFN080850.las	238170534.10	238172874.73	[-3207, 1370]	[-19.242, 8.22]	[0, 0]	[0, 1]	[0, 1]	[0, 0]	0	0	0	2839107
13RFN080865.las	238169890.80	238172867.25	[-3209, 3222]	[-19.254, 19.332]	[0, 0]	[0, 1]	[0, 1]	[0, 0]	0	0	0	2025255
13RFN080880.las	238167594.52	238170556.23	[-3158, 3174]	[-18.948, 19.044]	[0, 0]	[0, 1]	[0, 1]	[0, 0]	0	0	0	1328354
13RFN080895.las	238167586.17	240672976.28	[-3243, 1451]	[-19.458, 8.706]	[0, 0]	[0, 1]	[0, 1]	[0, 0]	0	0	0	5104966
13RFN080910.las	238166905.43	240672970.27	[-2809, 3136]	[-16.854, 18.816]	[0, 0]	[0, 1]	[0, 1]	[0, 0]	0	0	0	8915628
13RFN080925.las	237919414.00	240672953.33	[-3153, 699]	[-18.918, 4.194]	[0, 0]	[0, 1]	[0, 1]	[0, 0]	0	0	0	9305493
13RFN080940.las	237919416.92	240672936.08	[-2842, 3113]	[-17.052, 18.678]	[0, 0]	[0, 1]	[0, 1]	[0, 0]	0	0	0	7693764
13RFN080955.las	237919432.88	240672918.03	[-2876, 815]	[-17.256, 4.89]	[0, 0]	[0, 1]	[0, 1]	[0, 0]	0	0	0	3282973
13RFN080970.las	237919452.29	240672901.16	[-2889, 828]	[-17.334, 4.968]	[0, 0]	[0, 1]	[0, 1]	[0, 0]	0	0	0	3141516

DPH-1.3 Report on ASPRS LAS File Format (Tiled Data) - Informational - continued

File	GPS Time min	GPS Time max	Extended Scan Angle	Scan Angle Rank	Scanner Channel	Scan Direction	Edge of Flight Line	User Data	Counts for Synthetic	Key-points	Withheld	Overlap
13RFN080985.las	237919468.61	240672883.28	[-2873, 841]	[-17.238, 5.046]	[0, 0]	[0, 1]	[0, 1]	[0, 0]	0	0	0	3129196
13RFN095385.las	238280890.40	238368911.72	[-2855, -223]	[-17.13, -1.338]	[0, 0]	[0, 1]	[0, 1]	[0, 0]	0	0	265431	737903
13RFN095400.las	238280890.42	238368911.63	[-2824, 1464]	[-16.944, 8.784]	[0, 0]	[0, 1]	[0, 1]	[0, 0]	0	0	0	2543573
13RFN095415.las	238280239.77	238280908.86	[-856, 2879]	[-5.136, 17.274]	[0, 0]	[0, 1]	[0, 1]	[0, 0]	0	0	0	3081491
13RFN095430.las	238278039.00	238280259.18	[-2978, 273]	[-17.868, 1.638]	[0, 0]	[0, 1]	[0, 1]	[0, 0]	0	0	0	2879527
13RFN095445.las	238277398.42	238278054.53	[214, 3093]	[1.284, 18.558]	[0, 0]	[0, 1]	[0, 1]	[0, 0]	0	0	0	2965890
13RFN095460.las	238275212.90	238277415.63	[-3158, 354]	[-18.948, 2.124]	[0, 0]	[0, 1]	[0, 1]	[0, 0]	0	0	0	2803545
13RFN095475.las	238274554.38	238275230.40	[-979, 3139]	[-5.874, 18.834]	[0, 0]	[0, 1]	[0, 1]	[0, 0]	0	0	0	2830219
13RFN095490.las	238272380.34	238274572.28	[-3055, 1593]	[-18.33, 9.558]	[0, 0]	[0, 1]	[0, 1]	[0, 0]	0	0	0	1985686
13RFN095505.las	238271653.96	238274571.26	[-2988, 3037]	[-17.928, 18.222]	[0, 0]	[0, 1]	[0, 1]	[0, 0]	0	0	0	2262886
13RFN095520.las	238271653.26	238272396.92	[-1710, 3071]	[-10.26, 18.426]	[0, 0]	[0, 1]	[0, 1]	[0, 0]	0	0	0	1857626
13RFN095535.las	238269480.03	238271670.92	[-3088, 986]	[-18.528, 5.916]	[0, 0]	[0, 1]	[0, 1]	[0, 0]	0	0	0	3012885
13RFN095550.las	238258353.70	238269496.88	[-469, 3086]	[-2.814, 18.516]	[0, 0]	[0, 1]	[0, 1]	[0, 0]	0	0	0	3051780
13RFN095565.las	238256068.97	238258371.56	[-3110, -303]	[-18.66, -1.818]	[0, 0]	[0, 1]	[0, 1]	[0, 0]	0	0	0	2973390
13RFN095580.las	238255370.00	238256087.87	[-361, 3153]	[-2.166, 18.918]	[0, 0]	[0, 1]	[0, 1]	[0, 0]	0	0	0	3085148
13RFN095595.las	238253235.31	238255387.05	[-3193, 936]	[-19.158, 5.616]	[0, 0]	[0, 1]	[0, 1]	[0, 0]	0	0	0	3146835
13RFN095610.las	238252516.11	238253252.88	[-1432, 3173]	[-8.592, 19.038]	[0, 0]	[0, 1]	[0, 1]	[0, 0]	0	0	0	2593052
13RFN095625.las	238250364.51	238253251.47	[-3208, 3120]	[-19.248, 18.72]	[0, 0]	[0, 1]	[0, 1]	[0, 0]	0	0	0	1530282
13RFN095640.las	238249640.09	238252531.89	[-3176, 3227]	[-19.056, 19.362]	[0, 0]	[0, 1]	[0, 1]	[0, 0]	0	0	0	1877479
13RFN095655.las	238249639.38	238250381.22	[-1399, 3189]	[-8.394, 19.134]	[0, 0]	[0, 1]	[0, 1]	[0, 0]	0	0	0	2827142
13RFN095670.las	238197819.72	238249656.47	[-3226, 3253]	[-19.356, 19.518]	[0, 0]	[0, 1]	[0, 1]	[0, 0]	0	0	0	2424334
13RFN095685.las	238195700.99	238197838.88	[-3293, -89]	[-19.758, -0.534]	[0, 0]	[0, 1]	[0, 1]	[0, 0]	0	0	0	3136497
13RFN095700.las	238195061.42	238195721.20	[-116, 3242]	[-0.696, 19.452]	[0, 0]	[0, 1]	[0, 1]	[0, 0]	0	0	0	2924878
13RFN095715.las	238192955.71	238195080.64	[-3384, 868]	[-20.304, 5.208]	[0, 0]	[0, 1]	[0, 1]	[0, 0]	0	0	0	3231436
13RFN095730.las	238192251.42	238192977.05	[-1494, 3408]	[-8.964, 20.448]	[0, 0]	[0, 1]	[0, 1]	[0, 0]	0	0	0	2868993
13RFN095745.las	238190071.59	238192977.11	[-3259, 3376]	[-19.554, 20.256]	[0, 0]	[0, 1]	[0, 1]	[0, 0]	0	0	0	1736678
13RFN095760.las	238190071.84	238192271.26	[-3412, 1879]	[-20.472, 11.274]	[0, 0]	[0, 1]	[0, 1]	[0, 0]	0	0	0	1770755
13RFN095775.las	238189391.55	238190091.68	[-1172, 3228]	[-7.032, 19.368]	[0, 0]	[0, 1]	[0, 1]	[0, 0]	0	0	0	2838630
13RFN095790.las	238187164.51	238189411.65	[-3206, 602]	[-19.236, 3.612]	[0, 0]	[0, 1]	[0, 1]	[0, 0]	0	0	0	3012664
13RFN095805.las	238186328.66	238187184.51	[-62, 3206]	[-0.372, 19.236]	[0, 0]	[0, 1]	[0, 1]	[0, 0]	0	0	0	3006416
13RFN095820.las	238184007.61	238186349.74	[-3209, 94]	[-19.254, 0.564]	[0, 0]	[0, 1]	[0, 1]	[0, 0]	0	0	0	3195617
13RFN095835.las	238172831.26	238184031.54	[-737, 3190]	[-4.422, 19.14]	[0, 0]	[0, 1]	[0, 1]	[0, 0]	0	0	0	3084576
13RFN095850.las	238170551.65	238172854.17	[-3176, 1373]	[-19.056, 8.238]	[0, 0]	[0, 1]	[0, 1]	[0, 0]	0	0	0	2455434
13RFN095865.las	238169870.47	238172854.23	[-3196, 3153]	[-19.176, 18.918]	[0, 0]	[0, 1]	[0, 1]	[0, 0]	0	0	0	2390772
13RFN095880.las	238169870.97	238170573.22	[-2007, 3139]	[-12.042, 18.834]	[0, 0]	[0, 1]	[0, 1]	[0, 0]	0	0	0	1373802
13RFN095895.las	238167603.56	240673187.41	[-3172, 2789]	[-19.032, 16.734]	[0, 0]	[0, 1]	[0, 1]	[0, 0]	0	0	0	5972577
13RFN095910.las	238166884.76	240673204.43	[-774, 3069]	[-4.644, 18.414]	[0, 0]	[0, 1]	[0, 1]	[0, 0]	0	0	0	11312545
13RFN095925.las	238164617.01	240673220.28	[-3090, 2811]	[-18.54, 16.866]	[0, 0]	[0, 1]	[0, 1]	[0, 0]	0	0	0	10933421
13RFN095940.las	238164620.32	240673236.09	[-218, 3073]	[-1.308, 18.438]	[0, 0]	[0, 1]	[0, 1]	[0, 0]	0	0	0	7507880
13RFN095955.las	240672899.74	240673253.55	[-166, 2822]	[-0.996, 16.932]	[0, 0]	[0, 1]	[0, 1]	[0, 0]	0	0	0	2766928
13RFN095970.las	240672881.37	240673270.04	[-323, 2826]	[-1.938, 16.956]	[0, 0]	[0, 1]	[0, 1]	[0, 0]	0	0	0	2932956
13RFN095985.las	240672863.95	240673286.08	[-353, 2840]	[-2.118, 17.04]	[0, 0]	[0, 1]	[0, 1]	[0, 0]	0	0	0	2983516
13RFN110385.las	238280908.87	238368890.14	[-2837, 21]	[-17.022, 0.126]	[0, 0]	[0, 1]	[0, 1]	[0, 0]	0	0	26575	729767
13RFN110400.las	238280908.86	238368890.05	[-2840, 1345]	[-17.04, 8.07]	[0, 0]	[0, 1]	[0, 1]	[0, 0]	0	0	0	2264044
13RFN110415.las	238280219.85	238280924.04	[-798, 2874]	[-4.788, 17.244]	[0, 0]	[0, 1]	[0, 1]	[0, 0]	0	0	0	2894005
13RFN110430.las	238278054.54	238280239.76	[-2939, 256]	[-17.634, 1.536]	[0, 0]	[0, 1]	[0, 1]	[0, 0]	0	0	0	3295325
13RFN110445.las	238277379.70	238278073.10	[165, 3068]	[0.99, 18.408]	[0, 0]	[0, 1]	[0, 1]	[0, 0]	0	0	0	3226001
13RFN110460.las	238275230.42	238277398.41	[-3081, 409]	[-18.486, 2.454]	[0, 0]	[0, 1]	[0, 1]	[0, 0]	0	0	0	3122580
13RFN110475.las	238274536.53	238275247.66	[-933, 3120]	[-5.598, 18.72]	[0, 0]	[0, 1]	[0, 1]	[0, 0]	0	0	0	2912032

DPH-1.3 Report on ASPRS LAS File Format (Tiled Data) - Informational - continued

File	GPS Time min	GPS Time max	Extended Scan Angle	Scan Angle Rank	Scanner Channel	Scan Direction	Edge of Flight Line	User Data	Counts for Synthetic	Key-points	Withheld	Overlap
13RFN110490.las	238272397.33	238274554.37	[-2989, 1586]	[-17.934, 9.516]	[0, 0]	[0, 1]	[0, 1]	[0, 0]	0	0	0	1960250
13RFN110505.las	238271636.39	238274553.18	[-2954, 2990]	[-17.724, 17.94]	[0, 0]	[0, 1]	[0, 1]	[0, 0]	0	0	0	2106541
13RFN110520.las	238271635.44	238272414.83	[-1585, 2987]	[-9.51, 17.922]	[0, 0]	[0, 1]	[0, 1]	[0, 0]	0	0	0	1876700
13RFN110535.las	238269496.89	238271653.25	[-3057, 1052]	[-18.342, 6.312]	[0, 0]	[0, 1]	[0, 1]	[0, 0]	0	0	0	3063303
13RFN110550.las	238258335.73	238269514.68	[-391, 3255]	[-2.346, 19.53]	[0, 0]	[0, 1]	[0, 1]	[0, 0]	0	0	0	3020475
13RFN110565.las	238256087.88	238258353.70	[-3257, -200]	[-19.542, -1.2]	[0, 0]	[0, 1]	[0, 1]	[0, 0]	0	0	0	3166472
13RFN110580.las	238255352.31	238256106.41	[-349, 3207]	[-2.094, 19.242]	[0, 0]	[0, 1]	[0, 1]	[0, 0]	0	0	123700	2927149
13RFN110595.las	238253252.90	238255369.99	[-3226, 1019]	[-19.356, 6.114]	[0, 0]	[0, 1]	[0, 1]	[0, 0]	0	0	0	3154321
13RFN110610.las	238252498.89	238253270.40	[-1540, 3174]	[-9.24, 19.044]	[0, 0]	[0, 1]	[0, 1]	[0, 0]	0	0	0	2277106
13RFN110625.las	238250382.36	238253269.46	[-3209, 3172]	[-19.254, 19.032]	[0, 0]	[0, 1]	[0, 1]	[0, 0]	0	0	0	1906333
13RFN110640.las	238249632.80	238252515.05	[-3189, 3249]	[-19.134, 19.494]	[0, 0]	[0, 1]	[0, 1]	[0, 0]	0	0	0	1689147
13RFN110655.las	238249622.35	238250399.07	[-1362, 3247]	[-8.172, 19.482]	[0, 0]	[0, 1]	[0, 1]	[0, 0]	0	0	0	2943549
13RFN110670.las	238197801.35	238249639.37	[-3263, 3271]	[-19.578, 19.626]	[0, 0]	[0, 1]	[0, 1]	[0, 0]	0	0	0	2805540
13RFN110685.las	238195719.09	238197822.05	[-3293, -102]	[-19.758, -0.612]	[0, 0]	[0, 1]	[0, 1]	[0, 0]	0	0	0	3099138
13RFN110700.las	238195044.32	238195738.92	[-146, 3255]	[-0.876, 19.53]	[0, 0]	[0, 1]	[0, 1]	[0, 0]	0	0	0	2802632
13RFN110715.las	238192974.10	238195062.87	[-3309, 880]	[-19.854, 5.28]	[0, 0]	[0, 1]	[0, 1]	[0, 0]	0	0	0	3084005
13RFN110730.las	238192233.46	238192995.36	[-1527, 3272]	[-9.162, 19.632]	[0, 0]	[0, 1]	[0, 1]	[0, 0]	0	0	0	2504933
13RFN110745.las	238190089.64	238192995.44	[-3225, 3257]	[-19.35, 19.542]	[0, 0]	[0, 1]	[0, 1]	[0, 0]	0	0	0	2123440
13RFN110760.las	238190089.77	238192252.90	[-3332, 1980]	[-19.992, 11.88]	[0, 0]	[0, 1]	[0, 1]	[0, 0]	0	0	0	1663116
13RFN110775.las	238189372.62	238190109.29	[-1132, 3223]	[-6.792, 19.338]	[0, 0]	[0, 1]	[0, 1]	[0, 0]	0	0	0	2782398
13RFN110790.las	238187181.62	238189393.24	[-3241, 585]	[-19.446, 3.51]	[0, 0]	[0, 1]	[0, 1]	[0, 0]	0	0	0	3131561
13RFN110805.las	238186308.39	238187202.40	[94, 3238]	[0.564, 19.428]	[0, 0]	[0, 1]	[0, 1]	[0, 0]	0	0	0	2963049
13RFN110820.las	238184026.58	238186330.86	[-3208, 171]	[-19.248, 1.026]	[0, 0]	[0, 1]	[0, 1]	[0, 0]	0	0	0	3175554
13RFN110835.las	238172811.59	238184050.11	[-842, 3124]	[-5.052, 18.744]	[0, 0]	[0, 1]	[0, 1]	[0, 0]	0	0	0	3048000
13RFN110850.las	238170568.43	238172834.82	[-3075, 1371]	[-18.45, 8.226]	[0, 0]	[0, 1]	[0, 1]	[0, 0]	0	0	0	2642311
13RFN110865.las	238169850.57	238172834.86	[-3138, 3072]	[-18.828, 18.432]	[0, 0]	[0, 1]	[0, 1]	[0, 0]	0	0	0	2142432
13RFN110880.las	238169850.95	238170590.45	[-1983, 3056]	[-11.898, 18.336]	[0, 0]	[0, 1]	[0, 1]	[0, 0]	0	0	0	1383459
13RFN110895.las	238167621.58	240675674.57	[-3073, 1291]	[-18.438, 7.746]	[0, 0]	[0, 1]	[0, 1]	[0, 0]	0	0	0	5206974
13RFN110910.las	238166865.37	240675670.08	[-2796, 3056]	[-16.776, 18.336]	[0, 0]	[0, 1]	[0, 1]	[0, 0]	0	0	0	11526270
13RFN110925.las	238164635.03	240675652.06	[-3076, 8]	[-18.456, 0.048]	[0, 0]	[0, 1]	[0, 1]	[0, 0]	0	0	0	10685152
13RFN110940.las	238164638.06	240675634.94	[-2809, 3057]	[-16.854, 18.342]	[0, 0]	[0, 1]	[0, 1]	[0, 0]	0	0	0	7612317
13RFN110955.las	240673234.14	240675616.54	[-2834, -134]	[-17.004, -0.804]	[0, 0]	[0, 1]	[0, 1]	[0, 0]	0	0	0	2915764
13RFN110970.las	240673250.70	240675598.73	[-2840, -167]	[-17.04, -1.002]	[0, 0]	[0, 1]	[0, 1]	[0, 0]	0	0	0	2763452
13RFN110985.las	240673266.12	240675580.98	[-2826, -266]	[-16.956, -1.596]	[0, 0]	[0, 1]	[0, 1]	[0, 0]	0	0	0	2739991
13RFN125370.las	238365240.06	238368857.71	[1835, 2677]	[11.01, 16.062]	[0, 0]	[0, 1]	[0, 0]	[0, 0]	0	0	0	135302
13RFN125385.las	238280925.39	238368871.73	[-2922, 2881]	[-17.532, 17.286]	[0, 0]	[0, 1]	[0, 1]	[0, 0]	0	0	137343	949293
13RFN125400.las	238280924.05	238368871.32	[-2911, 1318]	[-17.466, 7.908]	[0, 0]	[0, 1]	[0, 1]	[0, 0]	0	0	11635	2455149
13RFN125415.las	238280202.80	238280942.71	[-728, 2917]	[-4.368, 17.502]	[0, 0]	[0, 1]	[0, 1]	[0, 0]	0	0	0	2770189
13RFN125430.las	238278073.11	238280219.84	[-2919, 176]	[-17.514, 1.056]	[0, 0]	[0, 1]	[0, 1]	[0, 0]	0	0	0	3001328
13RFN125445.las	238277361.22	238278089.37	[161, 2919]	[0.966, 17.514]	[0, 0]	[0, 1]	[0, 1]	[0, 0]	0	0	0	2852703
13RFN125460.las	238275247.66	238277379.69	[-2921, 450]	[-17.526, 2.7]	[0, 0]	[0, 1]	[0, 1]	[0, 0]	0	0	0	3220601
13RFN125475.las	238274518.53	238275265.52	[-923, 2954]	[-5.538, 17.724]	[0, 0]	[0, 1]	[0, 1]	[0, 0]	0	0	0	2857327
13RFN125490.las	238272415.10	238274536.52	[-2987, 1621]	[-17.922, 9.726]	[0, 0]	[0, 1]	[0, 1]	[0, 0]	0	0	0	1997363
13RFN125505.las	238271617.24	238274535.69	[-2953, 3050]	[-17.718, 18.3]	[0, 0]	[0, 1]	[0, 1]	[0, 0]	0	0	0	2233935
13RFN125520.las	238271616.59	238272432.83	[-1483, 2986]	[-8.898, 17.916]	[0, 0]	[0, 1]	[0, 1]	[0, 0]	0	0	0	2100546
13RFN125535.las	238269514.62	238271635.43	[-3207, 1089]	[-19.242, 6.534]	[0, 0]	[0, 1]	[0, 1]	[0, 0]	0	0	0	3381668
13RFN125550.las	238258318.02	238269532.83	[-369, 3259]	[-2.214, 19.554]	[0, 0]	[0, 1]	[0, 1]	[0, 0]	0	0	0	2672485
13RFN125565.las	238256106.42	238258335.72	[-3302, -195]	[-19.812, -1.17]	[0, 0]	[0, 1]	[0, 1]	[0, 0]	0	0	0	3237481
13RFN125580.las	238255335.06	238256124.89	[-266, 3288]	[-1.596, 19.728]	[0, 0]	[0, 1]	[0, 1]	[0, 0]	0	0	153424	2479706

DPH-1.3 Report on ASPRS LAS File Format (Tiled Data) - Informational - continued

File	GPS Time min	GPS Time max	Extended Scan Angle	Scan Angle Rank	Scanner Channel	Scan Direction	Edge of Flight Line	User Data	Counts for Synthetic	Key-points	Withheld	Overlap
13RFN125595.las	238253270.41	238255352.29	[-3261, 1043]	[-19.566, 6.258]	[0, 0]	[0, 1]	[0, 1]	[0, 0]	0	0	0	3017010
13RFN125610.las	238252481.34	238253287.59	[-1607, 3253]	[-9.642, 19.518]	[0, 0]	[0, 1]	[0, 1]	[0, 0]	0	0	0	2125307
13RFN125625.las	238250399.94	238253286.54	[-3230, 3223]	[-19.38, 19.338]	[0, 0]	[0, 1]	[0, 1]	[0, 0]	0	0	0	2103926
13RFN125640.las	238250399.08	238252497.58	[-3258, 1866]	[-19.548, 11.196]	[0, 0]	[0, 1]	[0, 1]	[0, 0]	0	0	0	1742133
13RFN125655.las	238249604.51	238250416.89	[-1195, 3248]	[-7.17, 19.488]	[0, 0]	[0, 1]	[0, 1]	[0, 0]	0	0	0	2927203
13RFN125670.las	238197782.94	238249622.34	[-3265, 3241]	[-19.59, 19.446]	[0, 0]	[0, 1]	[0, 1]	[0, 0]	0	0	0	3089597
13RFN125685.las	238195736.59	238197803.08	[-3291, -146]	[-19.746, -0.876]	[0, 0]	[0, 1]	[0, 1]	[0, 0]	0	0	0	2979456
13RFN125700.las	238195026.50	238195756.73	[-221, 3290]	[-1.326, 19.74]	[0, 0]	[0, 1]	[0, 1]	[0, 0]	0	0	0	2769344
13RFN125715.las	238192992.54	238195045.53	[-3241, 960]	[-19.446, 5.76]	[0, 0]	[0, 1]	[0, 1]	[0, 0]	0	0	0	3171055
13RFN125730.las	238192216.38	238193013.73	[-1588, 3208]	[-9.528, 19.248]	[0, 0]	[0, 1]	[0, 1]	[0, 0]	0	0	0	2274837
13RFN125745.las	238190107.59	238193013.83	[-3261, 3211]	[-19.566, 19.266]	[0, 0]	[0, 1]	[0, 1]	[0, 0]	0	0	0	2236346
13RFN125760.las	238190107.72	238192234.65	[-3210, 1986]	[-19.26, 11.916]	[0, 0]	[0, 1]	[0, 1]	[0, 0]	0	0	0	1603678
13RFN125775.las	238189354.28	238190126.77	[-1103, 3257]	[-6.618, 19.542]	[0, 0]	[0, 1]	[0, 1]	[0, 0]	0	0	0	2605936
13RFN125790.las	238187199.17	238189374.77	[-3261, 561]	[-19.566, 3.366]	[0, 0]	[0, 1]	[0, 1]	[0, 0]	0	0	0	3100465
13RFN125805.las	238186290.63	238187220.03	[125, 3242]	[0.75, 19.452]	[0, 0]	[0, 1]	[0, 1]	[0, 0]	0	0	432253	2434991
13RFN125820.las	238184044.52	238186311.53	[-3140, 161]	[-18.84, 0.966]	[0, 0]	[0, 1]	[0, 1]	[0, 0]	0	0	0	2949846
13RFN125835.las	238172792.50	238184068.73	[-864, 3090]	[-5.184, 18.54]	[0, 0]	[0, 1]	[0, 1]	[0, 0]	0	0	0	3188676
13RFN125850.las	238170585.60	238172815.02	[-3074, 1390]	[-18.444, 8.34]	[0, 0]	[0, 1]	[0, 1]	[0, 0]	0	0	0	2429522
13RFN125865.las	238169831.41	238172815.06	[-3109, 3073]	[-18.654, 18.438]	[0, 0]	[0, 1]	[0, 1]	[0, 0]	0	0	0	2048608
13RFN125880.las	238169831.72	238170607.74	[-1890, 3056]	[-11.34, 18.336]	[0, 0]	[0, 1]	[0, 1]	[0, 0]	0	0	0	1417462
13RFN125895.las	238167639.38	240675920.75	[-3074, 2770]	[-18.444, 16.62]	[0, 0]	[0, 1]	[0, 1]	[0, 0]	0	0	0	5850481
13RFN125910.las	238166845.03	240675937.50	[-685, 3039]	[-4.11, 18.234]	[0, 0]	[0, 1]	[0, 1]	[0, 0]	0	0	0	11828335
13RFN125925.las	238164652.73	240675954.82	[-3072, 2775]	[-18.432, 16.65]	[0, 0]	[0, 1]	[0, 1]	[0, 0]	0	0	0	11087241
13RFN125940.las	238164655.75	240675972.13	[-455, 3064]	[-2.73, 18.384]	[0, 0]	[0, 1]	[0, 1]	[0, 0]	0	0	0	7676207
13RFN125955.las	240675596.49	240675988.27	[-441, 2794]	[-2.646, 16.764]	[0, 0]	[0, 1]	[0, 1]	[0, 0]	0	0	0	2778487
13RFN125970.las	240675578.99	240676004.30	[-346, 2808]	[-2.076, 16.848]	[0, 0]	[0, 1]	[0, 1]	[0, 0]	0	0	0	2712528
13RFN125985.las	240675561.91	240676020.33	[-282, 2824]	[-1.692, 16.944]	[0, 0]	[0, 1]	[0, 1]	[0, 0]	0	0	0	2631632
13RFN140370.las	238365243.40	238368853.03	[1794, 2710]	[10.764, 16.26]	[0, 0]	[0, 1]	[0, 0]	[0, 0]	0	0	0	239358
13RFN140385.las	238280943.53	238368853.00	[-2941, 2873]	[-17.646, 17.238]	[0, 0]	[0, 1]	[0, 1]	[0, 0]	0	0	118428	1152024
13RFN140400.las	238280942.72	238368852.96	[-2858, 1313]	[-17.148, 7.878]	[0, 0]	[0, 1]	[0, 1]	[0, 0]	0	0	19612	2386298
13RFN140415.las	238280184.18	238280957.57	[-684, 2925]	[-4.104, 17.55]	[0, 0]	[0, 1]	[0, 1]	[0, 0]	0	0	0	2913192
13RFN140430.las	238278089.38	238280202.79	[-2925, 169]	[-17.55, 1.014]	[0, 0]	[0, 1]	[0, 1]	[0, 0]	0	0	0	2978643
13RFN140445.las	238277343.16	238278106.27	[109, 2920]	[0.654, 17.52]	[0, 0]	[0, 1]	[0, 1]	[0, 0]	0	0	0	2895811
13RFN140460.las	238275265.53	238277361.21	[-2919, 500]	[-17.514, 3]	[0, 0]	[0, 1]	[0, 1]	[0, 0]	0	0	0	3171944
13RFN140475.las	238274500.07	238275283.25	[-986, 2970]	[-5.916, 17.82]	[0, 0]	[0, 1]	[0, 1]	[0, 0]	0	0	0	2908239
13RFN140490.las	238272433.39	238274518.52	[-2972, 1617]	[-17.832, 9.702]	[0, 0]	[0, 1]	[0, 1]	[0, 0]	0	0	0	1896191
13RFN140505.las	238271598.21	238274517.75	[-2987, 3174]	[-17.922, 19.044]	[0, 0]	[0, 1]	[0, 1]	[0, 0]	0	0	0	2391555
13RFN140520.las	238271598.09	238272450.71	[-1538, 2967]	[-9.228, 17.802]	[0, 0]	[0, 1]	[0, 1]	[0, 0]	0	0	0	2065220
13RFN140535.las	238269532.68	238271616.59	[-3256, 1001]	[-19.536, 6.006]	[0, 0]	[0, 1]	[0, 1]	[0, 0]	0	0	0	3168745
13RFN140550.las	238258299.93	238269550.44	[-337, 3256]	[-2.022, 19.536]	[0, 0]	[0, 1]	[0, 1]	[0, 0]	0	0	0	3068882
13RFN140565.las	238256124.90	238258318.01	[-3288, -267]	[-19.728, -1.602]	[0, 0]	[0, 1]	[0, 1]	[0, 0]	0	0	0	3152731
13RFN140580.las	238255318.62	238256143.24	[-313, 3292]	[-1.878, 19.752]	[0, 0]	[0, 1]	[0, 1]	[0, 0]	0	0	0	2802817
13RFN140595.las	238253287.60	238255335.05	[-3260, 1034]	[-19.56, 6.204]	[0, 0]	[0, 1]	[0, 1]	[0, 0]	0	0	0	2890998
13RFN140610.las	238252464.11	238253304.91	[-1634, 3256]	[-9.804, 19.536]	[0, 0]	[0, 1]	[0, 1]	[0, 0]	0	0	0	2042583
13RFN140625.las	238250417.27	238253303.68	[-3230, 3222]	[-19.38, 19.332]	[0, 0]	[0, 1]	[0, 1]	[0, 0]	0	0	0	2130269
13RFN140640.las	238250416.90	238252480.28	[-3260, 1799]	[-19.56, 10.794]	[0, 0]	[0, 1]	[0, 1]	[0, 0]	0	0	0	1794221
13RFN140655.las	238249586.90	238250435.57	[-1055, 3244]	[-6.33, 19.464]	[0, 0]	[0, 1]	[0, 1]	[0, 0]	0	0	129504	2784283
13RFN140670.las	238197765.78	238249604.50	[-3262, 3233]	[-19.572, 19.398]	[0, 0]	[0, 1]	[0, 1]	[0, 0]	0	0	0	3085670
13RFN140685.las	238195754.20	238197784.85	[-3275, -222]	[-19.65, -1.332]	[0, 0]	[0, 1]	[0, 1]	[0, 0]	0	0	0	2905454

DPH-1.3 Report on ASPRS LAS File Format (Tiled Data) - Informational - continued

File	GPS Time min	GPS Time max	Extended Scan Angle	Scan Angle Rank	Scanner Channel	Scan Direction	Edge of Flight Line	User Data	Counts for Synthetic	Key-points	Withheld	Overlap
13RFN140700.las	238195007.39	238195774.13	[-326, 3271]	[-1.956, 19.626]	[0, 0]	[0, 1]	[0, 1]	[0, 0]	0	0	0	2801214
13RFN140715.las	238193011.52	238195027.65	[-3226, 991]	[-19.356, 5.946]	[0, 0]	[0, 1]	[0, 1]	[0, 0]	0	0	0	3195447
13RFN140730.las	238192197.74	238193031.66	[-1599, 3233]	[-9.594, 19.398]	[0, 0]	[0, 1]	[0, 1]	[0, 0]	0	0	0	2213954
13RFN140745.las	238190123.48	238193031.75	[-3260, 3175]	[-19.56, 19.05]	[0, 0]	[0, 1]	[0, 1]	[0, 0]	0	0	0	2270792
13RFN140760.las	238190123.76	238192217.26	[-3262, 1933]	[-19.572, 11.598]	[0, 0]	[0, 1]	[0, 1]	[0, 0]	0	0	0	1835362
13RFN140775.las	238189335.54	238190144.71	[-1104, 3310]	[-6.624, 19.86]	[0, 0]	[0, 1]	[0, 1]	[0, 0]	0	0	0	2765206
13RFN140790.las	238187216.67	238189356.52	[-3291, 463]	[-19.746, 2.778]	[0, 0]	[0, 1]	[0, 1]	[0, 0]	0	0	0	2921697
13RFN140805.las	238186271.37	238187237.51	[133, 3201]	[0.798, 19.206]	[0, 0]	[0, 1]	[0, 1]	[0, 0]	0	0	0	3191807
13RFN140820.las	238184063.85	238186293.67	[-3093, 201]	[-18.558, 1.206]	[0, 0]	[0, 1]	[0, 1]	[0, 0]	0	0	0	2910060
13RFN140835.las	238172772.69	238184086.28	[-917, 3090]	[-5.502, 18.54]	[0, 0]	[0, 1]	[0, 1]	[0, 0]	0	0	0	3209585
13RFN140850.las	238170602.50	238172796.10	[-3072, 1399]	[-18.432, 8.394]	[0, 0]	[0, 1]	[0, 1]	[0, 0]	0	0	0	2337190
13RFN140865.las	238169810.43	238172796.16	[-3090, 3055]	[-18.54, 18.33]	[0, 0]	[0, 1]	[0, 1]	[0, 0]	0	0	0	2021821
13RFN140880.las	238169810.69	238170624.48	[-1807, 3038]	[-10.842, 18.228]	[0, 0]	[0, 1]	[0, 1]	[0, 0]	0	0	0	1595150
13RFN140895.las	238167657.21	240675919.70	[-3057, 1156]	[-18.342, 6.936]	[0, 0]	[0, 1]	[0, 1]	[0, 0]	0	0	0	4221406
13RFN140910.las	238166825.14	240675936.69	[-2772, 3039]	[-16.632, 18.234]	[0, 0]	[0, 1]	[0, 1]	[0, 0]	0	0	0	9300890
13RFN140925.las	238164670.24	240675953.59	[-3077, 1131]	[-18.462, 6.786]	[0, 0]	[0, 1]	[0, 1]	[0, 0]	0	0	0	9988613
13RFN140940.las	238164672.97	240675970.55	[-2789, 3042]	[-16.734, 18.252]	[0, 0]	[0, 1]	[0, 1]	[0, 0]	0	0	0	7215147
13RFN140955.las	239123278.96	240675987.12	[-2790, 991]	[-16.74, 5.946]	[0, 0]	[0, 1]	[0, 1]	[0, 0]	0	0	0	2461744
13RFN140970.las	239123262.28	240676003.20	[-2807, 947]	[-16.842, 5.682]	[0, 0]	[0, 1]	[0, 1]	[0, 0]	0	0	0	2504154
13RFN140985.las	239123245.49	240676019.32	[-2904, 928]	[-17.424, 5.568]	[0, 0]	[0, 1]	[0, 1]	[0, 0]	0	0	0	2543061
13RFN155370.las	238365263.23	238368833.14	[-1373, 2891]	[-8.238, 17.346]	[0, 0]	[0, 1]	[0, 1]	[0, 0]	0	0	134630	1262929
13RFN155385.las	238280958.36	238368834.75	[-2941, 2789]	[-17.646, 16.734]	[0, 0]	[0, 1]	[0, 1]	[0, 0]	0	0	174585	1260951
13RFN155400.las	238280957.58	238368834.19	[-2930, 1249]	[-17.58, 7.494]	[0, 0]	[0, 1]	[0, 1]	[0, 0]	0	0	324386	2676146
13RFN155415.las	238280165.14	238280975.24	[-696, 2938]	[-4.176, 17.628]	[0, 0]	[0, 1]	[0, 1]	[0, 0]	0	0	0	3263793
13RFN155430.las	238278106.27	238280184.18	[-2938, 109]	[-17.628, 0.654]	[0, 0]	[0, 1]	[0, 1]	[0, 0]	0	0	0	3030566
13RFN155445.las	238277324.17	238278123.39	[40, 2983]	[0.24, 17.898]	[0, 0]	[0, 1]	[0, 1]	[0, 0]	0	0	0	3111794
13RFN155460.las	238275283.26	238277343.15	[-2990, 540]	[-17.94, 3.24]	[0, 0]	[0, 1]	[0, 1]	[0, 0]	0	0	0	3202038
13RFN155475.las	238274482.47	238275300.54	[-1074, 3053]	[-6.444, 18.318]	[0, 0]	[0, 1]	[0, 1]	[0, 0]	0	0	0	3005186
13RFN155490.las	238272451.21	238274500.06	[-3071, 1696]	[-18.426, 10.176]	[0, 0]	[0, 1]	[0, 1]	[0, 0]	0	0	0	1827027
13RFN155505.las	238271580.93	238274499.39	[-3090, 3239]	[-18.54, 19.434]	[0, 0]	[0, 1]	[0, 1]	[0, 0]	0	0	0	2330221
13RFN155520.las	238271580.60	238272468.02	[-1603, 3070]	[-9.618, 18.42]	[0, 0]	[0, 1]	[0, 1]	[0, 0]	0	0	0	1823907
13RFN155535.las	238269550.41	238271598.16	[-3258, 851]	[-19.548, 5.106]	[0, 0]	[0, 1]	[0, 1]	[0, 0]	0	0	0	2978473
13RFN155550.las	238258282.79	238269567.80	[-305, 3222]	[-1.83, 19.332]	[0, 0]	[0, 1]	[0, 1]	[0, 0]	0	0	0	3069556
13RFN155565.las	238256143.25	238258299.92	[-3263, -264]	[-19.578, -1.584]	[0, 0]	[0, 1]	[0, 1]	[0, 0]	0	0	0	3095097
13RFN155580.las	238255301.90	238256161.56	[-307, 3257]	[-1.842, 19.542]	[0, 0]	[0, 1]	[0, 1]	[0, 0]	0	0	0	2934657
13RFN155595.las	238253304.92	238255318.62	[-3245, 943]	[-19.47, 5.658]	[0, 0]	[0, 1]	[0, 1]	[0, 0]	0	0	0	2815314
13RFN155610.las	238252447.06	238253321.55	[-1640, 3224]	[-9.84, 19.344]	[0, 0]	[0, 1]	[0, 1]	[0, 0]	0	0	0	1988437
13RFN155625.las	238250435.71	238253320.59	[-3230, 3173]	[-19.38, 19.038]	[0, 0]	[0, 1]	[0, 1]	[0, 0]	0	0	0	1852806
13RFN155640.las	238250435.58	238252463.21	[-3227, 1663]	[-19.362, 9.978]	[0, 0]	[0, 1]	[0, 1]	[0, 0]	0	0	0	1826660
13RFN155655.las	238249570.26	238250452.75	[-1070, 3257]	[-6.42, 19.542]	[0, 0]	[0, 1]	[0, 1]	[0, 0]	0	0	0	2909414
13RFN155670.las	238197745.81	238249586.90	[-3261, 3190]	[-19.566, 19.14]	[0, 0]	[0, 1]	[0, 1]	[0, 0]	0	0	0	2853461
13RFN155685.las	238195771.57	238197766.26	[-3224, -235]	[-19.344, -1.41]	[0, 0]	[0, 1]	[0, 1]	[0, 0]	0	0	0	3296961
13RFN155700.las	238194989.30	238195791.43	[-384, 3221]	[-2.304, 19.326]	[0, 0]	[0, 1]	[0, 1]	[0, 0]	0	0	0	2989694
13RFN155715.las	238193029.83	238195008.59	[-3195, 1013]	[-19.17, 6.078]	[0, 0]	[0, 1]	[0, 1]	[0, 0]	0	0	0	2993756
13RFN155730.las	238192180.59	238193048.96	[-1608, 3272]	[-9.648, 19.632]	[0, 0]	[0, 1]	[0, 1]	[0, 0]	0	0	0	2002191
13RFN155745.las	238190141.05	238193049.03	[-3260, 3170]	[-19.56, 19.02]	[0, 0]	[0, 1]	[0, 1]	[0, 0]	0	0	0	1884948
13RFN155760.las	238190141.26	238192199.24	[-3296, 1839]	[-19.776, 11.034]	[0, 0]	[0, 1]	[0, 1]	[0, 0]	0	0	0	1722148
13RFN155775.las	238189317.71	238190161.74	[-1070, 3325]	[-6.42, 19.95]	[0, 0]	[0, 1]	[0, 1]	[0, 0]	0	0	0	2804811
13RFN155790.las	238187234.36	238189337.72	[-3341, 392]	[-20.046, 2.352]	[0, 0]	[0, 1]	[0, 1]	[0, 0]	0	0	0	2859051

DPH-1.3 Report on ASPRS LAS File Format (Tiled Data) - Informational - continued

File	GPS Time min	GPS Time max	Extended Scan Angle	Scan Angle Rank	Scanner Channel	Scan Direction	Edge of Flight Line	User Data	Counts for Synthetic	Key-points	Withheld	Overlap
13RFN155805.las	238186252.49	238187254.48	[201, 3140]	[1.206, 18.84]	[0, 0]	[0, 1]	[0, 1]	[0, 0]	0	0	0	2983757
13RFN155820.las	238184081.59	238186274.22	[-3105, 310]	[-18.63, 1.86]	[0, 0]	[0, 1]	[0, 1]	[0, 0]	0	0	0	2934126
13RFN155835.las	238172753.43	238184104.31	[-995, 3074]	[-5.97, 18.444]	[0, 0]	[0, 1]	[0, 1]	[0, 0]	0	0	0	3225000
13RFN155850.las	238170619.29	238172776.09	[-3059, 1504]	[-18.354, 9.024]	[0, 0]	[0, 1]	[0, 1]	[0, 0]	0	0	0	2165376
13RFN155865.las	238169791.15	238172776.17	[-3091, 3054]	[-18.546, 18.324]	[0, 0]	[0, 1]	[0, 1]	[0, 0]	0	0	0	1936405
13RFN155880.las	238169791.38	238170641.97	[-1662, 3038]	[-9.972, 18.228]	[0, 0]	[0, 1]	[0, 1]	[0, 0]	0	0	0	1729040
13RFN155895.las	238167675.60	238169814.90	[-3057, 1114]	[-18.342, 6.684]	[0, 0]	[0, 1]	[0, 1]	[0, 0]	0	0	0	2994403
13RFN155910.las	238166804.51	238167699.12	[-517, 3043]	[-3.102, 18.258]	[0, 0]	[0, 1]	[0, 1]	[0, 0]	0	0	0	3079241
13RFN155925.las	238164688.11	239123513.70	[-3057, 2737]	[-18.342, 16.422]	[0, 0]	[0, 1]	[0, 1]	[0, 0]	0	0	598708	4275984
13RFN155940.las	238164691.09	239123529.98	[-1767, 3041]	[-10.602, 18.246]	[0, 0]	[0, 1]	[0, 1]	[0, 0]	0	0	127932	2636999
13RFN155955.las	239123276.66	239123545.55	[-1769, 2741]	[-10.614, 16.446]	[0, 0]	[0, 1]	[0, 1]	[0, 0]	0	0	0	1182685
13RFN155970.las	239123259.92	239123561.34	[-1662, 2752]	[-9.972, 16.512]	[0, 0]	[0, 1]	[0, 1]	[0, 0]	0	0	0	1213412
13RFN155985.las	239123243.25	239123577.78	[-1632, 2791]	[-9.792, 16.746]	[0, 0]	[0, 1]	[0, 1]	[0, 0]	0	0	0	1170676
13RFN170325.las	238362204.40	238362519.33	[-2874, -588]	[-17.244, -3.528]	[0, 0]	[0, 1]	[0, 1]	[0, 0]	0	0	0	27887
13RFN170340.las	238362517.19	238364867.43	[-595, 2836]	[-3.57, 17.016]	[0, 0]	[0, 1]	[0, 1]	[0, 0]	0	0	0	172036
13RFN170355.las	238364864.91	238364866.88	[708, 1278]	[4.248, 7.668]	[0, 0]	[0, 1]	[0, 0]	[0, 0]	0	0	0	0
13RFN170370.las	238364864.03	238368816.08	[-2749, 2876]	[-16.494, 17.256]	[0, 0]	[0, 1]	[0, 1]	[0, 0]	0	0	709651	758690
13RFN170385.las	238280976.00	238368815.82	[-3042, 2791]	[-18.252, 16.746]	[0, 0]	[0, 1]	[0, 1]	[0, 0]	0	0	502239	1174382
13RFN170400.las	238280975.25	238368814.53	[-2952, 1249]	[-17.712, 7.494]	[0, 0]	[0, 1]	[0, 1]	[0, 0]	0	0	537333	2163774
13RFN170415.las	238280148.44	238280992.90	[-712, 3047]	[-4.272, 18.282]	[0, 0]	[0, 1]	[0, 1]	[0, 0]	0	0	0	2880448
13RFN170430.las	238278123.40	238280165.13	[-2968, 58]	[-17.808, 0.348]	[0, 0]	[0, 1]	[0, 1]	[0, 0]	0	0	0	2914162
13RFN170445.las	238277305.84	238278141.10	[20, 3039]	[0.12, 18.234]	[0, 0]	[0, 1]	[0, 1]	[0, 0]	0	0	0	3033384
13RFN170460.las	238275300.55	238277324.16	[-3052, 574]	[-18.312, 3.444]	[0, 0]	[0, 1]	[0, 1]	[0, 0]	0	0	0	3003092
13RFN170475.las	238274464.46	238275318.30	[-1220, 3087]	[-7.32, 18.522]	[0, 0]	[0, 1]	[0, 1]	[0, 0]	0	0	0	3217943
13RFN170490.las	238272468.39	238275316.99	[-3173, 3017]	[-19.038, 18.102]	[0, 0]	[0, 1]	[0, 1]	[0, 0]	0	0	0	1783918
13RFN170505.las	238271563.26	238274481.85	[-3091, 3258]	[-18.546, 19.548]	[0, 0]	[0, 1]	[0, 1]	[0, 0]	0	0	0	2146071
13RFN170520.las	238271562.74	238272485.53	[-1577, 3171]	[-9.462, 19.026]	[0, 0]	[0, 1]	[0, 1]	[0, 0]	0	0	0	2056232
13RFN170535.las	238269567.81	238271580.59	[-3325, 853]	[-19.95, 5.118]	[0, 0]	[0, 1]	[0, 1]	[0, 0]	0	0	0	2932808
13RFN170550.las	238258264.00	238269585.65	[-286, 3322]	[-1.716, 19.932]	[0, 0]	[0, 1]	[0, 1]	[0, 0]	0	0	0	3133464
13RFN170565.las	238256161.56	238258282.78	[-3293, -229]	[-19.758, -1.374]	[0, 0]	[0, 1]	[0, 1]	[0, 0]	0	0	0	3375650
13RFN170580.las	238255284.42	238256180.13	[-372, 3243]	[-2.232, 19.458]	[0, 0]	[0, 1]	[0, 1]	[0, 0]	0	0	77640	2700131
13RFN170595.las	238253321.56	238255301.89	[-3208, 1128]	[-19.248, 6.768]	[0, 0]	[0, 1]	[0, 1]	[0, 0]	0	0	0	2797623
13RFN170610.las	238252429.35	238253337.68	[-1667, 3221]	[-10.002, 19.326]	[0, 0]	[0, 1]	[0, 1]	[0, 0]	0	0	0	1882819
13RFN170625.las	238250452.97	238253336.96	[-3226, 3172]	[-19.356, 19.032]	[0, 0]	[0, 1]	[0, 1]	[0, 0]	0	0	0	1655001
13RFN170640.las	238250452.75	238252446.00	[-3228, 1543]	[-19.368, 9.258]	[0, 0]	[0, 1]	[0, 1]	[0, 0]	0	0	0	2282341
13RFN170655.las	238249553.06	238250472.70	[-1036, 3223]	[-6.216, 19.338]	[0, 0]	[0, 1]	[0, 1]	[0, 0]	0	0	0	3339083
13RFN170670.las	238197727.97	238249570.25	[-3225, 3193]	[-19.35, 19.158]	[0, 0]	[0, 1]	[0, 1]	[0, 0]	0	0	0	2796853
13RFN170685.las	238195790.01	238197746.90	[-3211, -227]	[-19.266, -1.362]	[0, 0]	[0, 1]	[0, 1]	[0, 0]	0	0	0	2989975
13RFN170700.las	238194971.85	238195808.66	[-398, 3155]	[-2.388, 18.93]	[0, 0]	[0, 1]	[0, 1]	[0, 0]	0	0	0	3000158
13RFN170715.las	238193046.53	238194990.63	[-3159, 1017]	[-18.954, 6.102]	[0, 0]	[0, 1]	[0, 1]	[0, 0]	0	0	0	3170559
13RFN170730.las	238192161.86	238193069.05	[-1646, 3275]	[-9.876, 19.65]	[0, 0]	[0, 1]	[0, 1]	[0, 0]	0	0	0	2261934
13RFN170745.las	238190158.02	238193069.19	[-3288, 3141]	[-19.728, 18.846]	[0, 0]	[0, 1]	[0, 1]	[0, 0]	0	0	0	1785015
13RFN170760.las	238190158.19	238192183.02	[-3295, 1653]	[-19.77, 9.918]	[0, 0]	[0, 1]	[0, 1]	[0, 0]	0	0	0	2001631
13RFN170775.las	238189299.31	238190180.18	[-1001, 3287]	[-6.006, 19.722]	[0, 0]	[0, 1]	[0, 1]	[0, 0]	0	0	0	2992550
13RFN170790.las	238187251.53	238189319.92	[-3327, 322]	[-19.962, 1.932]	[0, 0]	[0, 1]	[0, 1]	[0, 0]	0	0	0	3161667
13RFN170805.las	238186234.42	238187270.95	[284, 3087]	[1.704, 18.522]	[0, 0]	[0, 1]	[0, 1]	[0, 0]	0	0	0	2884252
13RFN170820.las	238184099.15	238186255.02	[-3094, 334]	[-18.564, 2.004]	[0, 0]	[0, 1]	[0, 1]	[0, 0]	0	0	0	2944719
13RFN170835.las	238172733.19	238184122.96	[-1068, 3065]	[-6.408, 18.39]	[0, 0]	[0, 1]	[0, 1]	[0, 0]	0	0	0	3382221
13RFN170850.las	238170636.36	238172756.63	[-3059, 1567]	[-18.354, 9.402]	[0, 0]	[0, 1]	[0, 1]	[0, 0]	0	0	0	1981121

DPH-1.3 Report on ASPRS LAS File Format (Tiled Data) - Informational - continued

File	GPS Time min	GPS Time max	Extended Scan Angle	Scan Angle Rank	Scanner Channel	Scan Direction	Edge of Flight Line	User Data	Counts for Synthetic	Key-points	Withheld	Overlap
13RFN170865.las	238169772.13	238172756.76	[-3076, 3055]	[-18.456, 18.33]	[0, 0]	[0, 1]	[0, 1]	[0, 0]	0	0	0	2164251
13RFN170880.las	238169772.41	238170659.12	[-1677, 3044]	[-10.062, 18.264]	[0, 0]	[0, 1]	[0, 1]	[0, 0]	0	0	0	1896342
13RFN170895.las	238167693.01	238169795.55	[-3057, 1028]	[-18.342, 6.168]	[0, 0]	[0, 1]	[0, 1]	[0, 0]	0	0	0	2843994
13RFN170910.las	238166784.20	238167716.25	[-448, 3038]	[-2.688, 18.228]	[0, 0]	[0, 1]	[0, 1]	[0, 0]	0	0	0	3107039
13RFN170925.las	238164705.74	239123513.47	[-3057, 2732]	[-18.342, 16.392]	[0, 0]	[0, 1]	[0, 1]	[0, 0]	0	0	1272129	3764218
13RFN170940.las	238164708.58	239123529.62	[-1536, 3043]	[-9.216, 18.258]	[0, 0]	[0, 1]	[0, 1]	[0, 0]	0	0	671680	3216653
13RFN170955.las	239123276.37	239123545.15	[-1715, 2756]	[-10.29, 16.536]	[0, 0]	[0, 1]	[0, 1]	[0, 0]	0	0	0	1368966
13RFN170970.las	239123259.65	239123561.02	[-1705, 2783]	[-10.23, 16.698]	[0, 0]	[0, 1]	[0, 1]	[0, 0]	0	0	0	1279477
13RFN170985.las	239123242.96	239305428.91	[-2785, 2917]	[-16.71, 17.502]	[0, 0]	[0, 1]	[0, 1]	[0, 0]	0	0	0	1253557
13RFN185325.las	238362188.03	238362535.82	[-2939, -590]	[-17.634, -3.54]	[0, 0]	[0, 1]	[0, 1]	[0, 0]	0	0	167579	1923384
13RFN185340.las	238362518.66	238364865.50	[-648, 2876]	[-3.888, 17.256]	[0, 0]	[0, 1]	[0, 1]	[0, 0]	0	0	479532	2240749
13RFN185355.las	238364844.75	238365316.03	[-2791, 1345]	[-16.746, 8.07]	[0, 0]	[0, 1]	[0, 1]	[0, 0]	0	0	0	2332423
13RFN185370.las	238364844.61	238368795.85	[-2808, 2905]	[-16.848, 17.43]	[0, 0]	[0, 1]	[0, 1]	[0, 0]	0	0	0	2387391
13RFN185385.las	238280994.92	238368795.93	[-3026, 2783]	[-18.156, 16.698]	[0, 0]	[0, 1]	[0, 1]	[0, 0]	0	0	102591	1553796
13RFN185400.las	238280992.91	238368795.98	[-2985, 1236]	[-17.91, 7.416]	[0, 0]	[0, 1]	[0, 1]	[0, 0]	0	0	206057	2518306
13RFN185415.las	238280129.32	238281010.77	[-645, 3029]	[-3.87, 18.174]	[0, 0]	[0, 1]	[0, 1]	[0, 0]	0	0	0	3131372
13RFN185430.las	238278141.10	238280148.43	[-2990, 20]	[-17.94, 0.12]	[0, 0]	[0, 1]	[0, 1]	[0, 0]	0	0	0	3202884
13RFN185445.las	238277287.31	238278158.89	[-22, 3106]	[-0.132, 18.636]	[0, 0]	[0, 1]	[0, 1]	[0, 0]	0	0	0	3055763
13RFN185460.las	238275318.30	238277305.84	[-3134, 628]	[-18.804, 3.768]	[0, 0]	[0, 1]	[0, 1]	[0, 0]	0	0	0	2803788
13RFN185475.las	238274446.63	238275335.10	[-1374, 3159]	[-8.244, 18.954]	[0, 0]	[0, 1]	[0, 1]	[0, 0]	0	0	0	3058571
13RFN185490.las	238272485.94	238275334.41	[-3258, 3132]	[-19.548, 18.792]	[0, 0]	[0, 1]	[0, 1]	[0, 0]	0	0	0	1768293
13RFN185505.las	238271545.63	238274463.72	[-3197, 3258]	[-19.182, 19.548]	[0, 0]	[0, 1]	[0, 1]	[0, 0]	0	0	78283	1966592
13RFN185520.las	238271544.90	238272503.25	[-1570, 3239]	[-9.42, 19.434]	[0, 0]	[0, 1]	[0, 1]	[0, 0]	0	0	31868	2285184
13RFN185535.las	238269585.66	238271562.73	[-3343, 850]	[-20.058, 5.1]	[0, 0]	[0, 1]	[0, 1]	[0, 0]	0	0	107854	2881458
13RFN185550.las	238258246.05	238269602.71	[-228, 3325]	[-1.368, 19.95]	[0, 0]	[0, 1]	[0, 1]	[0, 0]	0	0	0	2961315
13RFN185565.las	238256180.14	238258264.00	[-3311, -166]	[-19.866, -0.996]	[0, 0]	[0, 1]	[0, 1]	[0, 0]	0	0	0	3206037
13RFN185580.las	238255267.76	238256198.81	[-500, 3243]	[-3, 19.458]	[0, 0]	[0, 1]	[0, 1]	[0, 0]	0	0	0	2881761
13RFN185595.las	238253337.69	238255284.41	[-3195, 1232]	[-19.17, 7.392]	[0, 0]	[0, 1]	[0, 1]	[0, 0]	0	0	0	3007032
13RFN185610.las	238252412.88	238255267.23	[-3207, 3225]	[-19.242, 19.35]	[0, 0]	[0, 1]	[0, 1]	[0, 0]	0	0	0	1783679
13RFN185625.las	238250474.08	238253354.14	[-3195, 3158]	[-19.17, 18.948]	[0, 0]	[0, 1]	[0, 1]	[0, 0]	0	0	0	1666933
13RFN185640.las	238250472.71	238252428.57	[-3226, 1476]	[-19.356, 8.856]	[0, 0]	[0, 1]	[0, 1]	[0, 0]	0	0	0	2185919
13RFN185655.las	238249534.90	238250490.59	[-979, 3208]	[-5.874, 19.248]	[0, 0]	[0, 1]	[0, 1]	[0, 0]	0	0	0	3230829
13RFN185670.las	238197710.15	238249553.05	[-3205, 3174]	[-19.23, 19.044]	[0, 0]	[0, 1]	[0, 1]	[0, 0]	0	0	0	2837600
13RFN185685.las	238195807.28	238197728.90	[-3190, -100]	[-19.14, -0.6]	[0, 0]	[0, 1]	[0, 1]	[0, 0]	0	0	0	3073885
13RFN185700.las	238194954.51	238195826.32	[-374, 3089]	[-2.244, 18.534]	[0, 0]	[0, 1]	[0, 1]	[0, 0]	0	0	0	2876710
13RFN185715.las	238193066.11	238194973.00	[-3108, 1068]	[-18.648, 6.408]	[0, 0]	[0, 1]	[0, 1]	[0, 0]	0	0	0	2955874
13RFN185730.las	238192144.67	238193085.16	[-1734, 3202]	[-10.404, 19.212]	[0, 0]	[0, 1]	[0, 1]	[0, 0]	0	0	0	1891975
13RFN185745.las	238190176.79	238193085.31	[-3258, 3092]	[-19.548, 18.552]	[0, 0]	[0, 1]	[0, 1]	[0, 0]	0	0	0	1814456
13RFN185760.las	238190176.88	238192164.66	[-3275, 1511]	[-19.65, 9.066]	[0, 0]	[0, 1]	[0, 1]	[0, 0]	0	0	0	1977828
13RFN185775.las	238189280.48	238190195.81	[-868, 3243]	[-5.208, 19.458]	[0, 0]	[0, 1]	[0, 1]	[0, 0]	0	0	0	2845580
13RFN185790.las	238187268.26	238189301.60	[-3224, 338]	[-19.344, 2.028]	[0, 0]	[0, 1]	[0, 1]	[0, 0]	0	0	0	3176193
13RFN185805.las	238186215.99	238187286.88	[292, 3075]	[1.752, 18.45]	[0, 0]	[0, 1]	[0, 1]	[0, 0]	0	0	0	2750061
13RFN185820.las	238184117.82	238186237.19	[-3072, 397]	[-18.432, 2.382]	[0, 0]	[0, 1]	[0, 1]	[0, 0]	0	0	0	2964596
13RFN185835.las	238172713.63	238184140.79	[-1099, 3059]	[-6.594, 18.354]	[0, 0]	[0, 1]	[0, 1]	[0, 0]	0	0	0	3219044
13RFN185850.las	238170653.66	238172736.58	[-3041, 1594]	[-18.246, 9.564]	[0, 0]	[0, 1]	[0, 1]	[0, 0]	0	0	0	1684523
13RFN185865.las	238169750.67	238172736.74	[-3061, 3039]	[-18.366, 18.234]	[0, 0]	[0, 1]	[0, 1]	[0, 0]	0	0	0	2428293
13RFN185880.las	238169750.95	238170675.96	[-1678, 3026]	[-10.068, 18.156]	[0, 0]	[0, 1]	[0, 1]	[0, 0]	0	0	0	2081285
13RFN185895.las	238167710.55	238169776.78	[-3040, 1003]	[-18.24, 6.018]	[0, 0]	[0, 1]	[0, 1]	[0, 0]	0	0	0	2978698
13RFN185910.las	238166763.76	238167733.53	[-437, 3037]	[-2.622, 18.222]	[0, 0]	[0, 1]	[0, 1]	[0, 0]	0	0	0	3101682

DPH-1.3 Report on ASPRS LAS File Format (Tiled Data) - Informational - continued

File	GPS Time min	GPS Time max	Extended Scan Angle	Scan Angle Rank	Scanner Channel	Scan Direction	Edge of Flight Line	User Data	Counts for Synthetic	Key-points	Withheld	Overlap
13RFN185925.las	238164723.25	239305498.38	[-3059, 1019]	[-18.354, 6.114]	[0, 0]	[0, 1]	[0, 1]	[0, 0]	0	0	177329	6159170
13RFN185940.las	238164726.16	239305490.57	[-2765, 3043]	[-16.59, 18.258]	[0, 0]	[0, 1]	[0, 1]	[0, 0]	0	0	21752	7071637
13RFN185955.las	239123525.29	239305472.91	[-2754, 1039]	[-16.524, 6.234]	[0, 0]	[0, 1]	[0, 1]	[0, 0]	0	0	0	2511005
13RFN185970.las	239123540.72	239305456.33	[-2769, 1105]	[-16.614, 6.63]	[0, 0]	[0, 1]	[0, 1]	[0, 0]	0	0	0	2615418
13RFN185985.las	239123556.98	239305439.26	[-2808, 1142]	[-16.848, 6.852]	[0, 0]	[0, 1]	[0, 1]	[0, 0]	0	0	0	2681225
13RFN200325.las	238362167.91	238362553.68	[-2907, -647]	[-17.442, -3.882]	[0, 0]	[0, 1]	[0, 1]	[0, 0]	0	0	146887	1285227
13RFN200340.las	238362535.47	238364846.50	[-739, 2890]	[-4.434, 17.34]	[0, 0]	[0, 1]	[0, 1]	[0, 0]	0	0	0	2595596
13RFN200355.las	238364827.34	238365333.76	[-2790, 1483]	[-16.74, 8.898]	[0, 0]	[0, 1]	[0, 1]	[0, 0]	0	0	0	2276436
13RFN200370.las	238364827.30	238368778.08	[-2893, 2853]	[-17.358, 17.118]	[0, 0]	[0, 1]	[0, 1]	[0, 0]	0	0	0	2602972
13RFN200385.las	238281015.25	238368778.02	[-2890, 2791]	[-17.34, 16.746]	[0, 0]	[0, 1]	[0, 1]	[0, 0]	0	0	0	1551351
13RFN200400.las	238281010.78	238368777.29	[-2897, 1171]	[-17.382, 7.026]	[0, 0]	[0, 1]	[0, 1]	[0, 0]	0	0	0	3300525
13RFN200415.las	238280110.81	238281029.20	[-537, 2930]	[-3.222, 17.58]	[0, 0]	[0, 1]	[0, 1]	[0, 0]	0	0	0	3018033
13RFN200430.las	238278158.90	238280129.31	[-3026, -23]	[-18.156, -0.138]	[0, 0]	[0, 1]	[0, 1]	[0, 0]	0	0	0	3123345
13RFN200445.las	238277269.52	238278175.47	[-81, 3107]	[-0.486, 18.642]	[0, 0]	[0, 1]	[0, 1]	[0, 0]	0	0	0	2934293
13RFN200460.las	238275335.10	238277287.30	[-3175, 685]	[-19.05, 4.11]	[0, 0]	[0, 1]	[0, 1]	[0, 0]	0	0	0	2990705
13RFN200475.las	238274428.59	238275352.01	[-1407, 3188]	[-8.442, 19.128]	[0, 0]	[0, 1]	[0, 1]	[0, 0]	0	0	0	2697916
13RFN200490.las	238272502.93	238275351.26	[-3255, 3172]	[-19.53, 19.032]	[0, 0]	[0, 1]	[0, 1]	[0, 0]	0	0	0	1800681
13RFN200505.las	238271537.01	238274445.43	[-3195, 3242]	[-19.17, 19.452]	[0, 0]	[0, 1]	[0, 1]	[0, 0]	0	0	0	1799216
13RFN200520.las	238271525.88	238272520.69	[-1394, 3257]	[-8.364, 19.542]	[0, 0]	[0, 1]	[0, 1]	[0, 0]	0	0	0	2921463
13RFN200535.las	238269602.72	238271544.89	[-3277, 844]	[-19.662, 5.064]	[0, 0]	[0, 1]	[0, 1]	[0, 0]	0	0	0	3246133
13RFN200550.las	238258228.68	238269620.07	[-168, 3294]	[-1.008, 19.764]	[0, 0]	[0, 1]	[0, 1]	[0, 0]	0	0	0	2922420
13RFN200565.las	238256198.81	238258246.04	[-3311, -92]	[-19.866, -0.552]	[0, 0]	[0, 1]	[0, 1]	[0, 0]	0	0	0	3047043
13RFN200580.las	238255250.61	238256217.38	[-600, 3310]	[-3.6, 19.86]	[0, 0]	[0, 1]	[0, 1]	[0, 0]	0	0	0	2888286
13RFN200595.las	238253354.90	238255267.76	[-3208, 1293]	[-19.248, 7.758]	[0, 0]	[0, 1]	[0, 1]	[0, 0]	0	0	0	2808437
13RFN200610.las	238252395.11	238255266.27	[-3209, 3192]	[-19.254, 19.152]	[0, 0]	[0, 1]	[0, 1]	[0, 0]	0	0	0	1719023
13RFN200625.las	238250491.66	238253370.45	[-3195, 3140]	[-19.17, 18.84]	[0, 0]	[0, 1]	[0, 1]	[0, 0]	0	0	0	1814240
13RFN200640.las	238250490.60	238252411.93	[-3187, 1492]	[-19.122, 8.952]	[0, 0]	[0, 1]	[0, 1]	[0, 0]	0	0	0	2279532
13RFN200655.las	238249517.89	238250507.20	[-878, 3177]	[-5.268, 19.062]	[0, 0]	[0, 1]	[0, 1]	[0, 0]	0	0	0	2874630
13RFN200670.las	238197691.79	238249534.90	[-3159, 3154]	[-18.954, 18.924]	[0, 0]	[0, 1]	[0, 1]	[0, 0]	0	0	0	2700939
13RFN200685.las	238195824.31	238197710.86	[-3176, -30]	[-19.056, -0.18]	[0, 0]	[0, 1]	[0, 1]	[0, 0]	0	0	0	3261809
13RFN200700.las	238194935.98	238195843.41	[-449, 3069]	[-2.694, 18.414]	[0, 0]	[0, 1]	[0, 1]	[0, 0]	0	0	0	2876271
13RFN200715.las	238193083.28	238194955.62	[-3109, 1134]	[-18.654, 6.804]	[0, 0]	[0, 1]	[0, 1]	[0, 0]	0	0	0	2956208
13RFN200730.las	238192128.08	238193101.58	[-1752, 3106]	[-10.512, 18.636]	[0, 0]	[0, 1]	[0, 1]	[0, 0]	0	0	0	1673602
13RFN200745.las	238190194.04	238193101.71	[-3076, 3090]	[-18.456, 18.54]	[0, 0]	[0, 1]	[0, 1]	[0, 0]	0	0	0	1952161
13RFN200760.las	238190194.10	238192146.27	[-3129, 1460]	[-18.774, 8.76]	[0, 0]	[0, 1]	[0, 1]	[0, 0]	0	0	0	2022014
13RFN200775.las	238189261.95	238190214.67	[-744, 3073]	[-4.464, 18.438]	[0, 0]	[0, 1]	[0, 1]	[0, 0]	0	0	0	2852961
13RFN200790.las	238187284.12	238189282.76	[-3093, 466]	[-18.558, 2.796]	[0, 0]	[0, 1]	[0, 1]	[0, 0]	0	0	0	3355498
13RFN200805.las	238186197.68	238187304.79	[339, 3059]	[2.034, 18.354]	[0, 0]	[0, 1]	[0, 1]	[0, 0]	0	0	396813	2208170
13RFN200820.las	238184136.46	238186218.65	[-3058, 469]	[-18.348, 2.814]	[0, 0]	[0, 1]	[0, 1]	[0, 0]	0	0	0	2949163
13RFN200835.las	238172694.02	238184159.08	[-1116, 3055]	[-6.696, 18.33]	[0, 0]	[0, 1]	[0, 1]	[0, 0]	0	0	0	3316520
13RFN200850.las	238170670.42	238172717.24	[-3041, 1589]	[-18.246, 9.534]	[0, 0]	[0, 1]	[0, 1]	[0, 0]	0	0	0	1710463
13RFN200865.las	238169732.84	238172717.41	[-3041, 3055]	[-18.246, 18.33]	[0, 0]	[0, 1]	[0, 1]	[0, 0]	0	0	0	2065510
13RFN200880.las	238169733.06	238170692.92	[-1593, 3024]	[-9.558, 18.144]	[0, 0]	[0, 1]	[0, 1]	[0, 0]	0	0	0	2106668
13RFN200895.las	238167727.44	238169755.94	[-3057, 988]	[-18.342, 5.928]	[0, 0]	[0, 1]	[0, 1]	[0, 0]	0	0	0	3079675
13RFN200910.las	238166744.61	238167750.78	[-399, 3038]	[-2.394, 18.228]	[0, 0]	[0, 1]	[0, 1]	[0, 0]	0	0	0	2997658
13RFN200925.las	238164741.30	239305696.33	[-3059, 2755]	[-18.354, 16.53]	[0, 0]	[0, 1]	[0, 1]	[0, 0]	0	0	0	6607860
13RFN200940.las	238164743.98	239305712.88	[-423, 3040]	[-2.538, 18.24]	[0, 0]	[0, 1]	[0, 1]	[0, 0]	0	0	0	7667216
13RFN200955.las	239305454.71	239305729.03	[-523, 2757]	[-3.138, 16.542]	[0, 0]	[0, 1]	[0, 1]	[0, 0]	0	0	0	2649253
13RFN200970.las	239305437.55	239305744.28	[-572, 2770]	[-3.432, 16.62]	[0, 0]	[0, 1]	[0, 1]	[0, 0]	0	0	0	2688608

DPH-1.3 Report on ASPRS LAS File Format (Tiled Data) - Informational - continued

File	GPS Time min	GPS Time max	Extended Scan Angle	Scan Angle Rank	Scanner Channel	Scan Direction	Edge of Flight Line	User Data	Counts for Synthetic	Key-points	Withheld	Overlap
13RFN200985.las	239305420.70	239305761.62	[-575, 2787]	[-3.45, 16.722]	[0, 0]	[0, 1]	[0, 1]	[0, 0]	0	0	0	2860535
13RFN215295.las	238359799.03	238359803.71	[-422, 373]	[-2.532, 2.238]	[0, 0]	[0, 1]	[0, 0]	[0, 0]	0	0	0	0
13RFN215310.las	238359791.79	238362162.40	[209, 2923]	[1.254, 17.538]	[0, 0]	[0, 1]	[0, 1]	[0, 0]	0	0	0	1579526
13RFN215325.las	238362150.47	238362571.19	[-2990, 252]	[-17.94, 1.512]	[0, 0]	[0, 1]	[0, 1]	[0, 0]	0	0	0	2917803
13RFN215340.las	238362552.22	238364828.55	[-837, 2972]	[-5.022, 17.832]	[0, 0]	[0, 1]	[0, 1]	[0, 0]	0	0	14639	2514889
13RFN215355.las	238364810.15	238365352.63	[-2824, 1539]	[-16.944, 9.234]	[0, 0]	[0, 1]	[0, 1]	[0, 0]	0	0	0	2231244
13RFN215370.las	238364810.02	238368757.32	[-2913, 2869]	[-17.478, 17.214]	[0, 0]	[0, 1]	[0, 1]	[0, 0]	0	0	0	2162841
13RFN215385.las	238365332.57	238368757.18	[-1647, 2817]	[-9.882, 16.902]	[0, 0]	[0, 1]	[0, 1]	[0, 0]	0	0	0	1748898
13RFN215400.las	238281029.21	238368756.18	[-2907, 1062]	[-17.442, 6.372]	[0, 0]	[0, 1]	[0, 1]	[0, 0]	0	0	107143	2854204
13RFN215415.las	238280091.86	238281046.15	[-498, 2960]	[-2.988, 17.76]	[0, 0]	[0, 1]	[0, 1]	[0, 0]	0	0	0	3060401
13RFN215430.las	238278175.47	238280110.80	[-3004, -80]	[-18.024, -0.48]	[0, 0]	[0, 1]	[0, 1]	[0, 0]	0	0	0	3151664
13RFN215445.las	238277251.79	238278193.35	[-158, 3122]	[-0.948, 18.732]	[0, 0]	[0, 1]	[0, 1]	[0, 0]	0	0	0	3074516
13RFN215460.las	238275352.02	238277269.51	[-3156, 805]	[-18.936, 4.83]	[0, 0]	[0, 1]	[0, 1]	[0, 0]	0	0	0	2910134
13RFN215475.las	238274409.95	238275369.04	[-1389, 3171]	[-8.334, 19.026]	[0, 0]	[0, 1]	[0, 1]	[0, 0]	0	0	0	2641185
13RFN215490.las	238272521.00	238275367.93	[-3258, 3166]	[-19.548, 18.996]	[0, 0]	[0, 1]	[0, 1]	[0, 0]	0	0	0	1788041
13RFN215505.las	238272520.70	238274427.37	[-3172, 1865]	[-19.032, 11.19]	[0, 0]	[0, 1]	[0, 1]	[0, 0]	0	0	0	1624118
13RFN215520.las	238271507.18	238272539.46	[-1297, 3257]	[-7.782, 19.542]	[0, 0]	[0, 1]	[0, 1]	[0, 0]	0	0	0	3295525
13RFN215535.las	238269619.89	238271525.87	[-3243, 759]	[-19.458, 4.554]	[0, 0]	[0, 1]	[0, 1]	[0, 0]	0	0	0	3305412
13RFN215550.las	238258211.10	238269638.09	[-91, 3238]	[-0.546, 19.428]	[0, 0]	[0, 1]	[0, 1]	[0, 0]	0	0	0	3085714
13RFN215565.las	238256217.39	238258228.68	[-3288, -4]	[-19.728, -0.024]	[0, 0]	[0, 1]	[0, 1]	[0, 0]	0	0	0	3038275
13RFN215580.las	238255233.76	238256236.19	[-600, 3297]	[-3.6, 19.782]	[0, 0]	[0, 1]	[0, 1]	[0, 0]	0	0	0	2847309
13RFN215595.las	238253371.35	238255250.60	[-3192, 1298]	[-19.152, 7.788]	[0, 0]	[0, 1]	[0, 1]	[0, 0]	0	0	0	2848257
13RFN215610.las	238252377.61	238255247.82	[-3191, 3087]	[-19.146, 18.522]	[0, 0]	[0, 1]	[0, 1]	[0, 0]	0	0	0	1527663
13RFN215625.las	238250507.91	238253386.73	[-3109, 3157]	[-18.654, 18.942]	[0, 0]	[0, 1]	[0, 1]	[0, 0]	0	0	0	2098017
13RFN215640.las	238250507.21	238252394.16	[-3073, 1454]	[-18.438, 8.724]	[0, 0]	[0, 1]	[0, 1]	[0, 0]	0	0	0	2523049
13RFN215655.las	238249501.00	238250526.43	[-868, 3104]	[-5.208, 18.624]	[0, 0]	[0, 1]	[0, 1]	[0, 0]	0	0	0	3058603
13RFN215670.las	238197674.07	238249517.88	[-3120, 3104]	[-18.72, 18.624]	[0, 0]	[0, 1]	[0, 1]	[0, 0]	0	0	0	2596356
13RFN215685.las	238195841.53	238197692.53	[-3126, 70]	[-18.756, 0.42]	[0, 0]	[0, 1]	[0, 1]	[0, 0]	0	0	0	3183355
13RFN215700.las	238194918.63	238195860.37	[-493, 3038]	[-2.958, 18.228]	[0, 0]	[0, 1]	[0, 1]	[0, 0]	0	0	0	2768423
13RFN215715.las	238193099.25	238194937.24	[-3037, 1173]	[-18.222, 7.038]	[0, 0]	[0, 1]	[0, 1]	[0, 0]	0	0	0	3052266
13RFN215730.las	238192109.48	238193118.92	[-1718, 3092]	[-10.308, 18.552]	[0, 0]	[0, 1]	[0, 1]	[0, 0]	0	0	0	1784942
13RFN215745.las	238190211.76	238193119.08	[-3039, 3020]	[-18.234, 18.12]	[0, 0]	[0, 1]	[0, 1]	[0, 0]	0	0	0	1936088
13RFN215760.las	238190211.85	238192129.73	[-3103, 1466]	[-18.618, 8.796]	[0, 0]	[0, 1]	[0, 1]	[0, 0]	0	0	0	2367140
13RFN215775.las	238189243.09	238190233.24	[-717, 3060]	[-4.302, 18.36]	[0, 0]	[0, 1]	[0, 1]	[0, 0]	0	0	0	2841496
13RFN215790.las	238187300.72	238189265.19	[-3096, 433]	[-18.576, 2.598]	[0, 0]	[0, 1]	[0, 1]	[0, 0]	0	0	0	3033445
13RFN215805.las	238186179.30	238187319.33	[130, 3076]	[0.78, 18.456]	[0, 0]	[0, 1]	[0, 1]	[0, 0]	0	0	0	2506233
13RFN215820.las	238184154.28	238186200.79	[-3040, 533]	[-18.24, 3.198]	[0, 0]	[0, 1]	[0, 1]	[0, 0]	0	0	0	3027435
13RFN215835.las	238172674.67	238184177.26	[-1170, 3041]	[-7.02, 18.246]	[0, 0]	[0, 1]	[0, 1]	[0, 0]	0	0	0	3284031
13RFN215850.las	238170688.25	238172697.62	[-3037, 1693]	[-18.222, 10.158]	[0, 0]	[0, 1]	[0, 1]	[0, 0]	0	0	0	1612049
13RFN215865.las	238169711.58	238172697.83	[-3040, 3052]	[-18.24, 18.312]	[0, 0]	[0, 1]	[0, 1]	[0, 0]	0	0	0	2311640
13RFN215880.las	238169711.75	238170708.88	[-1600, 3039]	[-9.6, 18.234]	[0, 0]	[0, 1]	[0, 1]	[0, 0]	0	0	0	2146959
13RFN215895.las	238167745.17	238169736.01	[-3062, 973]	[-18.372, 5.838]	[0, 0]	[0, 1]	[0, 1]	[0, 0]	0	0	0	2974602
13RFN215910.las	238166724.55	238167768.69	[-371, 3038]	[-2.226, 18.228]	[0, 0]	[0, 1]	[0, 1]	[0, 0]	0	0	0	3011577
13RFN215925.las	238164757.94	239307967.08	[-3040, -188]	[-18.24, -1.128]	[0, 0]	[0, 1]	[0, 1]	[0, 0]	0	0	0	6376328
13RFN215940.las	238164760.72	239307959.67	[-2755, 3039]	[-16.53, 18.234]	[0, 0]	[0, 1]	[0, 1]	[0, 0]	0	0	0	7804080
13RFN215955.las	239305710.66	239307942.27	[-2771, -122]	[-16.626, -0.732]	[0, 0]	[0, 1]	[0, 1]	[0, 0]	0	0	0	2545245
13RFN215970.las	239305725.69	239307925.24	[-2787, -52]	[-16.722, -0.312]	[0, 0]	[0, 1]	[0, 1]	[0, 0]	0	0	0	2661292
13RFN215985.las	239305741.81	239307906.68	[-2786, 32]	[-16.716, 0.192]	[0, 0]	[0, 1]	[0, 1]	[0, 0]	0	0	0	2819054
13RFN230280.las	238359428.65	238359433.55	[-863, 1466]	[-5.178, 8.796]	[0, 0]	[0, 1]	[0, 0]	[0, 0]	0	0	0	0

DPH-1.3 Report on ASPRS LAS File Format (Tiled Data) - Informational - continued

File	GPS Time min	GPS Time max	Extended Scan Angle	Scan Angle Rank	Scanner Channel	Scan Direction	Edge of Flight Line	User Data	Counts for Synthetic	Key-points	Withheld	Overlap
13RFN230295.las	238359427.96	238359820.82	[-2924, 363]	[-17.544, 2.178]	[0, 0]	[0, 1]	[0, 1]	[0, 0]	0	0	0	1744242
13RFN230310.las	238359803.59	238362151.88	[216, 3031]	[1.296, 18.186]	[0, 0]	[0, 1]	[0, 1]	[0, 0]	0	0	0	2802088
13RFN230325.las	238362130.73	238362588.67	[-3093, 275]	[-18.558, 1.65]	[0, 0]	[0, 1]	[0, 1]	[0, 0]	0	0	0	2950526
13RFN230340.las	238362569.72	238364811.49	[-933, 3023]	[-5.598, 18.138]	[0, 0]	[0, 1]	[0, 1]	[0, 0]	0	0	383050	2490823
13RFN230355.las	238364790.71	238365369.66	[-2841, 1482]	[-17.046, 8.892]	[0, 0]	[0, 1]	[0, 1]	[0, 0]	0	0	0	2093370
13RFN230370.las	238364790.61	238368740.35	[-2907, 2848]	[-17.442, 17.088]	[0, 0]	[0, 1]	[0, 1]	[0, 0]	0	0	0	2117006
13RFN230385.las	238365350.87	238368740.24	[-1463, 2823]	[-8.778, 16.938]	[0, 0]	[0, 1]	[0, 1]	[0, 0]	0	0	0	1812182
13RFN230400.las	238281046.16	238368738.58	[-2911, 965]	[-17.466, 5.79]	[0, 0]	[0, 1]	[0, 1]	[0, 0]	0	0	683711	2480983
13RFN230415.las	238280073.73	238281064.44	[-493, 2979]	[-2.958, 17.874]	[0, 0]	[0, 1]	[0, 1]	[0, 0]	0	0	0	3126927
13RFN230430.las	238278193.33	238280091.85	[-3091, -158]	[-18.546, -0.948]	[0, 0]	[0, 1]	[0, 1]	[0, 0]	0	0	0	3016542
13RFN230445.las	238277233.52	238278210.95	[-180, 3139]	[-1.08, 18.834]	[0, 0]	[0, 1]	[0, 1]	[0, 0]	0	0	0	2904282
13RFN230460.las	238275369.05	238277251.79	[-3207, 889]	[-19.242, 5.334]	[0, 0]	[0, 1]	[0, 1]	[0, 0]	0	0	0	2927705
13RFN230475.las	238274392.35	238275386.26	[-1462, 3138]	[-8.772, 18.828]	[0, 0]	[0, 1]	[0, 1]	[0, 0]	0	0	0	2378964
13RFN230490.las	238272540.35	238275385.31	[-3223, 3205]	[-19.338, 19.23]	[0, 0]	[0, 1]	[0, 1]	[0, 0]	0	0	0	1842633
13RFN230505.las	238272539.47	238274409.04	[-3159, 1885]	[-18.954, 11.31]	[0, 0]	[0, 1]	[0, 1]	[0, 0]	0	0	0	1627120
13RFN230520.las	238271489.68	238272556.73	[-1213, 3227]	[-7.278, 19.362]	[0, 0]	[0, 1]	[0, 1]	[0, 0]	0	0	0	2933375
13RFN230535.las	238269637.97	238271507.18	[-3155, 580]	[-18.93, 3.48]	[0, 0]	[0, 1]	[0, 1]	[0, 0]	0	0	0	2982165
13RFN230550.las	238258193.42	238269655.42	[-3, 3153]	[-0.018, 18.918]	[0, 0]	[0, 1]	[0, 1]	[0, 0]	0	0	0	3104539
13RFN230565.las	238256236.19	238258211.09	[-3137, 120]	[-18.822, 0.72]	[0, 0]	[0, 1]	[0, 1]	[0, 0]	0	0	0	3237551
13RFN230580.las	238255216.70	238256254.56	[-607, 3156]	[-3.642, 18.936]	[0, 0]	[0, 1]	[0, 1]	[0, 0]	0	0	0	2881074
13RFN230595.las	238253387.67	238255233.75	[-3075, 1338]	[-18.45, 8.028]	[0, 0]	[0, 1]	[0, 1]	[0, 0]	0	0	0	2683420
13RFN230610.las	238252359.65	238255232.18	[-3044, 2993]	[-18.264, 17.958]	[0, 0]	[0, 1]	[0, 1]	[0, 0]	0	0	0	1737018
13RFN230625.las	238250526.88	238253403.92	[-3042, 3071]	[-18.252, 18.426]	[0, 0]	[0, 1]	[0, 1]	[0, 0]	0	0	0	1922059
13RFN230640.las	238250526.44	238252376.66	[-3011, 1340]	[-18.066, 8.04]	[0, 0]	[0, 1]	[0, 1]	[0, 0]	0	0	0	2615666
13RFN230655.las	238249483.20	238250544.70	[-842, 3074]	[-5.052, 18.444]	[0, 0]	[0, 1]	[0, 1]	[0, 0]	0	0	0	3103004
13RFN230670.las	238197655.43	238249501.00	[-3073, 3074]	[-18.438, 18.444]	[0, 0]	[0, 1]	[0, 1]	[0, 0]	0	0	0	2599233
13RFN230685.las	238195858.75	238197674.46	[-3096, 188]	[-18.576, 1.128]	[0, 0]	[0, 1]	[0, 1]	[0, 0]	0	0	0	3169925
13RFN230700.las	238194902.00	238195876.65	[-580, 3009]	[-3.48, 18.054]	[0, 0]	[0, 1]	[0, 1]	[0, 0]	0	0	0	2719626
13RFN230715.las	238193116.72	238194920.00	[-3025, 1176]	[-18.15, 7.056]	[0, 0]	[0, 1]	[0, 1]	[0, 0]	0	0	0	2935984
13RFN230730.las	238192091.65	238193136.23	[-1742, 3040]	[-10.452, 18.24]	[0, 0]	[0, 1]	[0, 1]	[0, 0]	0	0	0	1523007
13RFN230745.las	238190229.81	238193136.41	[-3027, 2987]	[-18.162, 17.922]	[0, 0]	[0, 1]	[0, 1]	[0, 0]	0	0	0	1929225
13RFN230760.las	238190229.88	238192111.06	[-3077, 1440]	[-18.462, 8.64]	[0, 0]	[0, 1]	[0, 1]	[0, 0]	0	0	0	2459732
13RFN230775.las	238189225.02	238190250.79	[-739, 3053]	[-4.434, 18.318]	[0, 0]	[0, 1]	[0, 1]	[0, 0]	0	0	0	2826092
13RFN230790.las	238187314.91	238189246.70	[-3077, 139]	[-18.462, 0.834]	[0, 0]	[0, 1]	[0, 1]	[0, 0]	0	0	0	3110115
13RFN230805.las	238186160.56	238187337.84	[-44, 3048]	[-0.264, 18.288]	[0, 0]	[0, 1]	[0, 1]	[0, 0]	0	0	0	3049567
13RFN230820.las	238184172.38	238186182.02	[-3026, 592]	[-18.156, 3.552]	[0, 0]	[0, 1]	[0, 1]	[0, 0]	0	0	0	3073527
13RFN230835.las	238172654.11	238184195.66	[-1235, 3010]	[-7.41, 18.06]	[0, 0]	[0, 1]	[0, 1]	[0, 0]	0	0	0	3253253
13RFN230850.las	238170704.70	238172677.37	[-3058, 1742]	[-18.348, 10.452]	[0, 0]	[0, 1]	[0, 1]	[0, 0]	0	0	0	1631743
13RFN230865.las	238169692.04	238172677.57	[-3044, 3040]	[-18.264, 18.24]	[0, 0]	[0, 1]	[0, 1]	[0, 0]	0	0	0	2280483
13RFN230880.las	238169692.11	238170726.45	[-1544, 3038]	[-9.264, 18.228]	[0, 0]	[0, 1]	[0, 1]	[0, 0]	0	0	0	2188744
13RFN230895.las	238167762.03	238169716.19	[-3058, 947]	[-18.348, 5.682]	[0, 0]	[0, 1]	[0, 1]	[0, 0]	0	0	0	2988302
13RFN230910.las	238166703.69	238167785.94	[-233, 3038]	[-1.398, 18.228]	[0, 0]	[0, 1]	[0, 1]	[0, 0]	0	0	0	3006559
13RFN230925.las	238164775.93	239308153.27	[-3041, 2786]	[-18.246, 16.716]	[0, 0]	[0, 1]	[0, 1]	[0, 0]	0	0	0	6999204
13RFN230940.las	238164778.31	239308170.32	[-465, 3037]	[-2.79, 18.222]	[0, 0]	[0, 1]	[0, 1]	[0, 0]	0	0	0	8159066
13RFN230955.las	239307922.90	239308185.77	[-136, 2803]	[-0.816, 16.818]	[0, 0]	[0, 1]	[0, 1]	[0, 0]	0	0	0	2872578
13RFN230970.las	239307904.85	239308203.43	[-141, 2789]	[-0.846, 16.734]	[0, 0]	[0, 1]	[0, 1]	[0, 0]	0	0	0	3097817
13RFN230985.las	239307888.45	239308219.40	[-51, 2810]	[-0.306, 16.86]	[0, 0]	[0, 1]	[0, 1]	[0, 0]	0	0	0	2760054
13RFN245280.las	238356011.21	238359429.61	[-858, 2950]	[-5.148, 17.7]	[0, 0]	[0, 1]	[0, 1]	[0, 0]	0	0	0	10353
13RFN245295.las	238359409.80	238359838.97	[-2997, 315]	[-17.982, 1.89]	[0, 0]	[0, 1]	[0, 1]	[0, 0]	0	0	0	3085414

DPH-1.3 Report on ASPRS LAS File Format (Tiled Data) - Informational - continued

File	GPS Time min	GPS Time max	Extended Scan Angle	Scan Angle Rank	Scanner Channel	Scan Direction	Edge of Flight Line	User Data	Counts for Synthetic	Key-points	Withheld	Overlap
13RFN245310.las	238359819.64	238362134.34	[203, 3123]	[1.218, 18.738]	[0, 0]	[0, 1]	[0, 1]	[0, 0]	0	0	0	2810101
13RFN245325.las	238362113.17	238362604.76	[-3160, 395]	[-18.96, 2.37]	[0, 0]	[0, 1]	[0, 1]	[0, 0]	0	0	0	2828958
13RFN245340.las	238362587.17	238364792.62	[-978, 3076]	[-5.868, 18.456]	[0, 0]	[0, 1]	[0, 1]	[0, 0]	0	0	271864	2639552
13RFN245355.las	238364772.38	238365388.31	[-2840, 1501]	[-17.04, 9.006]	[0, 0]	[0, 1]	[0, 1]	[0, 0]	0	0	0	2077108
13RFN245370.las	238364772.28	238368721.14	[-2956, 2836]	[-17.736, 17.016]	[0, 0]	[0, 1]	[0, 1]	[0, 0]	0	0	0	1956437
13RFN245385.las	238365368.51	238368721.11	[-1451, 2838]	[-8.706, 17.028]	[0, 0]	[0, 1]	[0, 1]	[0, 0]	0	0	0	1974017
13RFN245400.las	238281064.44	238368720.70	[-2910, 966]	[-17.46, 5.796]	[0, 0]	[0, 1]	[0, 1]	[0, 0]	0	0	612957	2391195
13RFN245415.las	238280053.82	238281082.58	[-433, 2974]	[-2.598, 17.844]	[0, 0]	[0, 1]	[0, 1]	[0, 0]	0	0	0	3272576
13RFN245430.las	238278210.96	238280073.71	[-3110, -167]	[-18.66, -1.002]	[0, 0]	[0, 1]	[0, 1]	[0, 0]	0	0	0	3117985
13RFN245445.las	238277214.59	238278227.65	[-250, 3120]	[-1.5, 18.72]	[0, 0]	[0, 1]	[0, 1]	[0, 0]	0	0	0	2905159
13RFN245460.las	238275386.27	238277233.51	[-3229, 924]	[-19.374, 5.544]	[0, 0]	[0, 1]	[0, 1]	[0, 0]	0	0	0	3224141
13RFN245475.las	238274374.14	238275403.73	[-1515, 3106]	[-9.09, 18.636]	[0, 0]	[0, 1]	[0, 1]	[0, 0]	0	0	0	2364958
13RFN245490.las	238272557.47	238275403.37	[-3157, 3206]	[-18.942, 19.236]	[0, 0]	[0, 1]	[0, 1]	[0, 0]	0	0	0	2208151
13RFN245505.las	238272556.74	238274391.63	[-3121, 1880]	[-18.726, 11.28]	[0, 0]	[0, 1]	[0, 1]	[0, 0]	0	0	0	1700294
13RFN245520.las	238271471.40	238272574.61	[-1158, 3168]	[-6.948, 19.008]	[0, 0]	[0, 1]	[0, 1]	[0, 0]	0	0	0	2914832
13RFN245535.las	238269655.43	238271489.67	[-3039, 431]	[-18.234, 2.586]	[0, 0]	[0, 1]	[0, 1]	[0, 0]	0	0	0	2912980
13RFN245550.las	238258176.64	238269672.93	[121, 3027]	[0.726, 18.162]	[0, 0]	[0, 1]	[0, 1]	[0, 0]	0	0	0	2915457
13RFN245565.las	238256254.57	238258193.41	[-3025, 164]	[-18.15, 0.984]	[0, 0]	[0, 1]	[0, 1]	[0, 0]	0	0	0	3181459
13RFN245580.las	238255198.87	238256273.27	[-671, 3008]	[-4.026, 18.048]	[0, 0]	[0, 1]	[0, 1]	[0, 0]	0	0	0	2759270
13RFN245595.las	238253404.29	238255216.69	[-3040, 1377]	[-18.24, 8.262]	[0, 0]	[0, 1]	[0, 1]	[0, 0]	0	0	0	2313476
13RFN245610.las	238252342.18	238255215.13	[-2990, 2993]	[-17.94, 17.958]	[0, 0]	[0, 1]	[0, 1]	[0, 0]	0	0	0	2050533
13RFN245625.las	238250545.32	238253420.36	[-3038, 3005]	[-18.228, 18.03]	[0, 0]	[0, 1]	[0, 1]	[0, 0]	0	0	0	1614562
13RFN245640.las	238250544.70	238252359.27	[-3021, 1257]	[-18.126, 7.542]	[0, 0]	[0, 1]	[0, 1]	[0, 0]	0	0	0	2845722
13RFN245655.las	238249465.50	238250562.27	[-749, 3025]	[-4.494, 18.15]	[0, 0]	[0, 1]	[0, 1]	[0, 0]	0	0	0	3082467
13RFN245670.las	238197637.15	238249483.19	[-3023, 3038]	[-18.138, 18.228]	[0, 0]	[0, 1]	[0, 1]	[0, 0]	0	0	0	2603049
13RFN245685.las	238195875.00	238197656.58	[-3064, 192]	[-18.384, 1.152]	[0, 0]	[0, 1]	[0, 1]	[0, 0]	0	0	0	3241936
13RFN245700.las	238194884.67	238195893.63	[-609, 3008]	[-3.654, 18.048]	[0, 0]	[0, 1]	[0, 1]	[0, 0]	0	0	0	2822820
13RFN245715.las	238193133.88	238194903.08	[-3004, 1257]	[-18.024, 7.542]	[0, 0]	[0, 1]	[0, 1]	[0, 0]	0	0	0	2867525
13RFN245730.las	238192074.04	238194896.89	[-3007, 3016]	[-18.042, 18.096]	[0, 0]	[0, 1]	[0, 1]	[0, 0]	0	0	0	1513422
13RFN245745.las	238190247.33	238193153.97	[-3013, 2975]	[-18.078, 17.85]	[0, 0]	[0, 1]	[0, 1]	[0, 0]	0	0	0	1684375
13RFN245760.las	238190247.38	238192093.75	[-3045, 1361]	[-18.27, 8.166]	[0, 0]	[0, 1]	[0, 1]	[0, 0]	0	0	0	2723780
13RFN245775.las	238189206.62	238190268.32	[-738, 3041]	[-4.428, 18.246]	[0, 0]	[0, 1]	[0, 1]	[0, 0]	0	0	0	2959393
13RFN245790.las	238187333.47	238189227.82	[-3057, -37]	[-18.342, -0.222]	[0, 0]	[0, 1]	[0, 1]	[0, 0]	0	0	0	2932272
13RFN245805.las	238186142.62	238187354.89	[-97, 3008]	[-0.582, 18.048]	[0, 0]	[0, 1]	[0, 1]	[0, 0]	0	0	0	3032458
13RFN245820.las	238184190.98	238186163.72	[-3009, 603]	[-18.054, 3.618]	[0, 0]	[0, 1]	[0, 1]	[0, 0]	0	0	0	2911849
13RFN245835.las	238172634.82	238184213.43	[-1258, 3010]	[-7.548, 18.06]	[0, 0]	[0, 1]	[0, 1]	[0, 0]	0	0	0	3179663
13RFN245850.las	238170720.95	238172657.95	[-3056, 1745]	[-18.336, 10.47]	[0, 0]	[0, 1]	[0, 1]	[0, 0]	0	0	0	1625813
13RFN245865.las	238169671.51	238172658.22	[-3007, 3022]	[-18.042, 18.132]	[0, 0]	[0, 1]	[0, 1]	[0, 0]	0	0	0	1802743
13RFN245880.las	238169671.49	238170743.59	[-1453, 3021]	[-8.718, 18.126]	[0, 0]	[0, 1]	[0, 1]	[0, 0]	0	0	0	2501715
13RFN245895.las	238167779.13	238169696.17	[-3042, 802]	[-18.252, 4.812]	[0, 0]	[0, 1]	[0, 1]	[0, 0]	0	0	0	3041690
13RFN245910.las	238166683.29	238167803.43	[-212, 3035]	[-1.272, 18.21]	[0, 0]	[0, 1]	[0, 1]	[0, 0]	0	0	0	3135348
13RFN245925.las	238164792.63	239308152.28	[-3040, 736]	[-18.24, 4.416]	[0, 0]	[0, 1]	[0, 1]	[0, 0]	0	0	0	5891215
13RFN245940.las	238164795.24	239308169.23	[-2804, 3021]	[-16.824, 18.126]	[0, 0]	[0, 1]	[0, 1]	[0, 0]	0	0	0	7813050
13RFN245955.las	239297567.57	239308184.82	[-2804, 626]	[-16.824, 3.756]	[0, 0]	[0, 1]	[0, 1]	[0, 0]	0	0	0	2467003
13RFN245970.las	239297550.99	239308202.09	[-2821, 566]	[-16.926, 3.396]	[0, 0]	[0, 1]	[0, 1]	[0, 0]	0	0	0	2522687
13RFN245985.las	239297533.10	239308218.54	[-2821, 567]	[-16.926, 3.402]	[0, 0]	[0, 1]	[0, 1]	[0, 0]	0	0	0	2612666
13RFN260280.las	238356028.17	238359411.28	[-805, 3057]	[-4.83, 18.342]	[0, 0]	[0, 1]	[0, 1]	[0, 0]	0	0	0	1191508
13RFN260295.las	238359391.70	238359855.60	[-3102, 224]	[-18.612, 1.344]	[0, 0]	[0, 1]	[0, 1]	[0, 0]	0	0	0	2868280
13RFN260310.las	238359836.44	238362115.59	[130, 3180]	[0.78, 19.08]	[0, 0]	[0, 1]	[0, 1]	[0, 0]	0	0	166554	2320525

DPH-1.3 Report on ASPRS LAS File Format (Tiled Data) - Informational - continued

File	GPS Time min	GPS Time max	Extended Scan Angle	Scan Angle Rank	Scanner Channel	Scan Direction	Edge of Flight Line	User Data	Counts for Synthetic	Key-points	Withheld	Overlap
13RFN260325.las	238362098.09	238362622.90	[-3199, 574]	[-19.194, 3.444]	[0, 0]	[0, 1]	[0, 1]	[0, 0]	0	0	0	2946883
13RFN260340.las	238362602.94	238364774.28	[-965, 3067]	[-5.79, 18.402]	[0, 0]	[0, 1]	[0, 1]	[0, 0]	0	0	0	3054558
13RFN260355.las	238364755.13	238365406.21	[-2857, 1595]	[-17.142, 9.57]	[0, 0]	[0, 1]	[0, 1]	[0, 0]	0	0	0	1835262
13RFN260370.las	238364754.92	238368704.15	[-2974, 2864]	[-17.844, 17.184]	[0, 0]	[0, 1]	[0, 1]	[0, 0]	0	0	0	2182491
13RFN260385.las	238365387.28	238368704.11	[-1463, 2838]	[-8.778, 17.028]	[0, 0]	[0, 1]	[0, 1]	[0, 0]	0	0	0	1916625
13RFN260400.las	238281082.59	238368703.46	[-2941, 952]	[-17.646, 5.712]	[0, 0]	[0, 1]	[0, 1]	[0, 0]	0	0	557527	2488513
13RFN260415.las	238280036.36	238281099.96	[-330, 3006]	[-1.98, 18.036]	[0, 0]	[0, 1]	[0, 1]	[0, 0]	0	0	0	2977649
13RFN260430.las	238278227.59	238280053.81	[-3058, -251]	[-18.348, -1.506]	[0, 0]	[0, 1]	[0, 1]	[0, 0]	0	0	0	3040253
13RFN260445.las	238277196.18	238278246.29	[-374, 3073]	[-2.244, 18.438]	[0, 0]	[0, 1]	[0, 1]	[0, 0]	0	0	0	3237310
13RFN260460.las	238275403.73	238277214.58	[-3123, 931]	[-18.738, 5.586]	[0, 0]	[0, 1]	[0, 1]	[0, 0]	0	0	0	3044063
13RFN260475.las	238274355.99	238275421.92	[-1568, 3087]	[-9.408, 18.522]	[0, 0]	[0, 1]	[0, 1]	[0, 0]	0	0	0	2258714
13RFN260490.las	238272574.59	238275421.26	[-3123, 3122]	[-18.738, 18.732]	[0, 0]	[0, 1]	[0, 1]	[0, 0]	0	0	0	2327015
13RFN260505.las	238272574.60	238274373.12	[-3088, 1782]	[-18.528, 10.692]	[0, 0]	[0, 1]	[0, 1]	[0, 0]	0	0	0	1812788
13RFN260520.las	238271452.90	238272592.71	[-1108, 3123]	[-6.648, 18.738]	[0, 0]	[0, 1]	[0, 1]	[0, 0]	0	0	0	3131917
13RFN260535.las	238269672.93	238271471.39	[-3007, 483]	[-18.042, 2.898]	[0, 0]	[0, 1]	[0, 1]	[0, 0]	0	0	0	3023938
13RFN260550.las	238258159.73	238269689.80	[158, 2988]	[0.948, 17.928]	[0, 0]	[0, 1]	[0, 1]	[0, 0]	0	0	0	2799387
13RFN260565.las	238256273.28	238258176.63	[-2973, 174]	[-17.838, 1.044]	[0, 0]	[0, 1]	[0, 1]	[0, 0]	0	0	0	3121132
13RFN260580.las	238255182.69	238256291.35	[-707, 2973]	[-4.242, 17.838]	[0, 0]	[0, 1]	[0, 1]	[0, 0]	0	0	0	2663062
13RFN260595.las	238253420.77	238255198.86	[-2992, 1442]	[-17.952, 8.652]	[0, 0]	[0, 1]	[0, 1]	[0, 0]	0	0	0	2070235
13RFN260610.las	238252325.23	238255197.52	[-2955, 2988]	[-17.73, 17.928]	[0, 0]	[0, 1]	[0, 1]	[0, 0]	0	0	0	1919119
13RFN260625.las	238252324.21	238253435.97	[-1778, 2989]	[-10.668, 17.934]	[0, 0]	[0, 1]	[0, 1]	[0, 0]	0	0	0	1455619
13RFN260640.las	238250562.27	238252341.35	[-2991, 1106]	[-17.946, 6.636]	[0, 0]	[0, 1]	[0, 1]	[0, 0]	0	0	0	2884214
13RFN260655.las	238249447.70	238250580.19	[-660, 2991]	[-3.96, 17.946]	[0, 0]	[0, 1]	[0, 1]	[0, 0]	0	0	0	3191626
13RFN260670.las	238197618.68	238249465.49	[-2972, 3009]	[-17.832, 18.054]	[0, 0]	[0, 1]	[0, 1]	[0, 0]	0	0	0	2681453
13RFN260685.las	238195891.82	238197638.48	[-3028, 209]	[-18.168, 1.254]	[0, 0]	[0, 1]	[0, 1]	[0, 0]	0	0	0	3253133
13RFN260700.las	238194868.26	238195911.07	[-684, 3007]	[-4.104, 18.042]	[0, 0]	[0, 1]	[0, 1]	[0, 0]	0	0	0	2701910
13RFN260715.las	238193151.43	238194885.73	[-2990, 1329]	[-17.94, 7.974]	[0, 0]	[0, 1]	[0, 1]	[0, 0]	0	0	0	2501473
13RFN260730.las	238192056.13	238194885.75	[-3007, 2972]	[-18.042, 17.832]	[0, 0]	[0, 1]	[0, 1]	[0, 0]	0	0	0	1823781
13RFN260745.las	238190266.19	238193171.93	[-2972, 2975]	[-17.832, 17.85]	[0, 0]	[0, 1]	[0, 1]	[0, 0]	0	0	0	1501209
13RFN260760.las	238190264.25	238192075.79	[-2991, 1224]	[-17.946, 7.344]	[0, 0]	[0, 1]	[0, 1]	[0, 0]	0	0	0	2825090
13RFN260775.las	238189188.09	238190284.53	[-631, 3026]	[-3.786, 18.156]	[0, 0]	[0, 1]	[0, 1]	[0, 0]	0	0	0	2889707
13RFN260790.las	238187351.75	238189208.44	[-3057, -83]	[-18.342, -0.498]	[0, 0]	[0, 1]	[0, 1]	[0, 0]	0	0	0	2883661
13RFN260805.las	238186123.60	238187373.18	[-108, 3007]	[-0.648, 18.042]	[0, 0]	[0, 1]	[0, 1]	[0, 0]	0	0	0	3145911
13RFN260820.las	238184208.49	238186145.55	[-3024, 651]	[-18.144, 3.906]	[0, 0]	[0, 1]	[0, 1]	[0, 0]	0	0	0	2864177
13RFN260835.las	238172614.68	238184230.65	[-1364, 3008]	[-8.184, 18.048]	[0, 0]	[0, 1]	[0, 1]	[0, 0]	0	0	0	3002307
13RFN260850.las	238170737.96	238184230.72	[-3040, 3007]	[-18.24, 18.042]	[0, 0]	[0, 1]	[0, 1]	[0, 0]	0	0	0	1771182
13RFN260865.las	238169651.76	238172638.55	[-3007, 3039]	[-18.042, 18.234]	[0, 0]	[0, 1]	[0, 1]	[0, 0]	0	0	0	1620892
13RFN260880.las	238169651.76	238170761.65	[-1301, 3037]	[-7.806, 18.222]	[0, 0]	[0, 1]	[0, 1]	[0, 0]	0	0	0	2912595
13RFN260895.las	238167796.79	238169675.86	[-3043, 697]	[-18.258, 4.182]	[0, 0]	[0, 1]	[0, 1]	[0, 0]	0	0	0	2986448
13RFN260910.las	238166663.27	238167821.24	[-158, 3042]	[-0.948, 18.252]	[0, 0]	[0, 1]	[0, 1]	[0, 0]	0	0	0	3136554
13RFN260925.las	238164810.30	239297609.90	[-3008, 2805]	[-18.048, 16.83]	[0, 0]	[0, 1]	[0, 1]	[0, 0]	0	0	0	6434870
13RFN260940.las	238164812.95	239297601.95	[-1423, 3006]	[-8.538, 18.036]	[0, 0]	[0, 1]	[0, 1]	[0, 0]	0	0	0	7100689
13RFN260955.las	239295383.80	239297585.74	[-1416, 2775]	[-8.496, 16.65]	[0, 0]	[0, 1]	[0, 1]	[0, 0]	0	0	0	1990875
13RFN260970.las	239295400.61	239297567.56	[-1318, 2785]	[-7.908, 16.71]	[0, 0]	[0, 1]	[0, 1]	[0, 0]	0	0	0	1939294
13RFN260985.las	239295416.79	239297550.99	[-1310, 2801]	[-7.86, 16.806]	[0, 0]	[0, 1]	[0, 1]	[0, 0]	0	0	0	2214355
13RFN275265.las	238356052.24	238356060.11	[780, 1358]	[4.68, 8.148]	[0, 0]	[0, 1]	[0, 0]	[0, 0]	0	0	0	0
13RFN275280.las	238356040.82	238359393.84	[-722, 3088]	[-4.332, 18.528]	[0, 0]	[0, 1]	[0, 1]	[0, 0]	0	0	0	2571832
13RFN275295.las	238359374.63	238359871.52	[-3145, 134]	[-18.87, 0.804]	[0, 0]	[0, 1]	[0, 1]	[0, 0]	0	0	0	2809089
13RFN275310.las	238359853.74	238362100.94	[89, 3148]	[0.534, 18.888]	[0, 0]	[0, 1]	[0, 1]	[0, 0]	0	0	0	2910271

DPH-1.3 Report on ASPRS LAS File Format (Tiled Data) - Informational - continued

File	GPS Time min	GPS Time max	Extended Scan Angle	Scan Angle Rank	Scanner Channel	Scan Direction	Edge of Flight Line	User Data	Counts for Synthetic	Key-points	Withheld	Overlap
13RFN275325.las	238362078.52	238362638.96	[-3158, 599]	[-18.948, 3.594]	[0, 0]	[0, 1]	[0, 1]	[0, 0]	0	0	0	3306947
13RFN275340.las	238362622.27	238364757.42	[-1068, 3014]	[-6.408, 18.084]	[0, 0]	[0, 1]	[0, 1]	[0, 0]	0	0	130715	2666450
13RFN275355.las	238362637.49	238365423.87	[-2826, 2993]	[-16.956, 17.958]	[0, 0]	[0, 1]	[0, 1]	[0, 0]	0	0	0	1840142
13RFN275370.las	238364736.14	238368685.65	[-2919, 2866]	[-17.514, 17.196]	[0, 0]	[0, 1]	[0, 1]	[0, 0]	0	0	0	2223792
13RFN275385.las	238365404.07	238368685.55	[-1427, 2826]	[-8.562, 16.956]	[0, 0]	[0, 1]	[0, 1]	[0, 0]	0	0	0	2098469
13RFN275400.las	238281099.97	238368684.56	[-2939, 828]	[-17.634, 4.968]	[0, 0]	[0, 1]	[0, 1]	[0, 0]	0	0	510563	2255940
13RFN275415.las	238280016.73	238281115.41	[-288, 2975]	[-1.728, 17.85]	[0, 0]	[0, 1]	[0, 1]	[0, 0]	0	0	0	3052279
13RFN275430.las	238278246.29	238280036.35	[-3020, -253]	[-18.12, -1.518]	[0, 0]	[0, 1]	[0, 1]	[0, 0]	0	0	0	2966874
13RFN275445.las	238277178.17	238278262.93	[-393, 3070]	[-2.358, 18.42]	[0, 0]	[0, 1]	[0, 1]	[0, 0]	0	0	0	3042332
13RFN275460.las	238275421.92	238277196.17	[-3073, 949]	[-18.438, 5.694]	[0, 0]	[0, 1]	[0, 1]	[0, 0]	0	0	0	2872807
13RFN275475.las	238274338.13	238275439.24	[-1648, 3037]	[-9.888, 18.222]	[0, 0]	[0, 1]	[0, 1]	[0, 0]	0	0	0	1967244
13RFN275490.las	238272592.76	238275438.54	[-3090, 3052]	[-18.54, 18.312]	[0, 0]	[0, 1]	[0, 1]	[0, 0]	0	0	0	2301197
13RFN275505.las	238272592.72	238274354.52	[-3055, 1615]	[-18.33, 9.69]	[0, 0]	[0, 1]	[0, 1]	[0, 0]	0	0	0	1940987
13RFN275520.las	238271434.28	238272610.71	[-1052, 3088]	[-6.312, 18.528]	[0, 0]	[0, 1]	[0, 1]	[0, 0]	0	0	0	3233273
13RFN275535.las	238269689.81	238271452.89	[-3006, 483]	[-18.036, 2.898]	[0, 0]	[0, 1]	[0, 1]	[0, 0]	0	0	0	3131728
13RFN275550.las	238258142.83	238269706.87	[169, 2953]	[1.014, 17.718]	[0, 0]	[0, 1]	[0, 1]	[0, 0]	0	0	0	2782790
13RFN275565.las	238256291.35	238258159.72	[-2955, 182]	[-17.73, 1.092]	[0, 0]	[0, 1]	[0, 1]	[0, 0]	0	0	0	2990949
13RFN275580.las	238255165.72	238256309.60	[-817, 2942]	[-4.902, 17.652]	[0, 0]	[0, 1]	[0, 1]	[0, 0]	0	0	0	2765658
13RFN275595.las	238253436.79	238255182.68	[-3024, 1515]	[-18.144, 9.09]	[0, 0]	[0, 1]	[0, 1]	[0, 0]	0	0	0	2110737
13RFN275610.las	238252308.14	238255181.29	[-2958, 2957]	[-17.748, 17.742]	[0, 0]	[0, 1]	[0, 1]	[0, 0]	0	0	0	1969947
13RFN275625.las	238252307.08	238253452.82	[-1679, 3006]	[-10.074, 18.036]	[0, 0]	[0, 1]	[0, 1]	[0, 0]	0	0	0	1722968
13RFN275640.las	238250580.20	238252324.20	[-3007, 1073]	[-18.042, 6.438]	[0, 0]	[0, 1]	[0, 1]	[0, 0]	0	0	0	2912918
13RFN275655.las	238249430.25	238250597.55	[-563, 3124]	[-3.378, 18.744]	[0, 0]	[0, 1]	[0, 1]	[0, 0]	0	0	0	2991054
13RFN275670.las	238197600.69	238249447.69	[-3189, 2988]	[-19.134, 17.928]	[0, 0]	[0, 1]	[0, 1]	[0, 0]	0	0	0	2984264
13RFN275685.las	238195908.99	238197620.34	[-3022, 199]	[-18.132, 1.194]	[0, 0]	[0, 1]	[0, 1]	[0, 0]	0	0	0	2953470
13RFN275700.las	238194850.50	238195928.00	[-790, 2991]	[-4.74, 17.946]	[0, 0]	[0, 1]	[0, 1]	[0, 0]	0	0	0	2842355
13RFN275715.las	238193169.31	238194869.21	[-2992, 1395]	[-17.952, 8.37]	[0, 0]	[0, 1]	[0, 1]	[0, 0]	0	0	0	2349773
13RFN275730.las	238192038.71	238194869.23	[-2972, 2974]	[-17.832, 17.844]	[0, 0]	[0, 1]	[0, 1]	[0, 0]	0	0	0	1947299
13RFN275745.las	238192038.81	238193189.44	[-1716, 2974]	[-10.296, 17.844]	[0, 0]	[0, 1]	[0, 1]	[0, 0]	0	0	0	1565121
13RFN275760.las	238190280.82	238192057.94	[-2991, 1008]	[-17.946, 6.048]	[0, 0]	[0, 1]	[0, 1]	[0, 0]	0	0	0	2711929
13RFN275775.las	238189169.32	238190303.26	[-509, 3007]	[-3.054, 18.042]	[0, 0]	[0, 1]	[0, 1]	[0, 0]	0	0	0	3317773
13RFN275790.las	238187369.45	238189190.74	[-3024, -84]	[-18.144, -0.504]	[0, 0]	[0, 1]	[0, 1]	[0, 0]	0	0	0	3128704
13RFN275805.las	238186105.25	238187391.59	[-109, 2989]	[-0.654, 17.934]	[0, 0]	[0, 1]	[0, 1]	[0, 0]	0	0	0	2996842
13RFN275820.las	238184225.83	238186126.96	[-3008, 706]	[-18.048, 4.236]	[0, 0]	[0, 1]	[0, 1]	[0, 0]	0	0	0	2859764
13RFN275835.las	238172595.41	238184248.93	[-1440, 3022]	[-8.64, 18.132]	[0, 0]	[0, 1]	[0, 1]	[0, 0]	0	0	0	2655641
13RFN275850.las	238170755.40	238184249.06	[-3058, 3005]	[-18.348, 18.03]	[0, 0]	[0, 1]	[0, 1]	[0, 0]	0	0	0	1904509
13RFN275865.las	238169648.40	238172618.27	[-3024, 3039]	[-18.144, 18.234]	[0, 0]	[0, 1]	[0, 1]	[0, 0]	0	0	0	1641310
13RFN275880.las	238169631.67	238170776.67	[-1277, 3060]	[-7.662, 18.36]	[0, 0]	[0, 1]	[0, 1]	[0, 0]	0	0	0	2874076
13RFN275895.las	238167814.87	238169656.45	[-3055, 604]	[-18.33, 3.624]	[0, 0]	[0, 1]	[0, 1]	[0, 0]	0	0	0	2976060
13RFN275910.las	238166643.12	238167838.97	[-44, 3053]	[-0.264, 18.318]	[0, 0]	[0, 1]	[0, 1]	[0, 0]	0	0	0	3081536
13RFN275925.las	238164827.87	239297609.90	[-3040, 2789]	[-18.24, 16.734]	[0, 0]	[0, 1]	[0, 1]	[0, 0]	0	0	0	5671369
13RFN275940.las	238164830.11	239297600.18	[-2839, 3038]	[-17.034, 18.228]	[0, 0]	[0, 1]	[0, 1]	[0, 0]	0	0	0	7314887
13RFN275955.las	239295152.74	239297584.75	[-2824, 2802]	[-16.944, 16.812]	[0, 0]	[0, 1]	[0, 1]	[0, 0]	0	0	0	1944102
13RFN275970.las	239295135.98	239297566.35	[-2804, 2805]	[-16.824, 16.83]	[0, 0]	[0, 1]	[0, 1]	[0, 0]	0	0	0	1834100
13RFN275985.las	239295118.73	239297549.52	[-2812, 2818]	[-16.872, 16.908]	[0, 0]	[0, 1]	[0, 1]	[0, 0]	0	0	0	1954579
13RFN290265.las	238356059.64	238356078.48	[-350, 1360]	[-2.1, 8.16]	[0, 0]	[0, 1]	[0, 0]	[0, 0]	0	0	0	0
13RFN290280.las	238356058.86	238359377.07	[-638, 3091]	[-3.828, 18.546]	[0, 0]	[0, 1]	[0, 1]	[0, 0]	0	0	0	2989874
13RFN290295.las	238359355.71	238359889.32	[-3143, 102]	[-18.858, 0.612]	[0, 0]	[0, 1]	[0, 1]	[0, 0]	0	0	0	3123956
13RFN290310.las	238359869.70	238362079.49	[74, 3143]	[0.444, 18.858]	[0, 0]	[0, 1]	[0, 1]	[0, 0]	0	0	0	3020236

DPH-1.3 Report on ASPRS LAS File Format (Tiled Data) - Informational - continued

File	GPS Time min	GPS Time max	Extended Scan Angle	Scan Angle Rank	Scanner Channel	Scan Direction	Edge of Flight Line	User Data	Counts for Synthetic	Key-points	Withheld	Overlap
13RFN290325.las	238362059.74	238362655.38	[-3078, 611]	[-18.468, 3.666]	[0, 0]	[0, 1]	[0, 1]	[0, 0]	0	0	360044	2597935
13RFN290340.las	238362638.86	238364738.41	[-1081, 2985]	[-6.486, 17.91]	[0, 0]	[0, 1]	[0, 1]	[0, 0]	0	0	0	2632080
13RFN290355.las	238364719.09	238365443.25	[-2826, 1692]	[-16.956, 10.152]	[0, 0]	[0, 1]	[0, 1]	[0, 0]	0	0	0	1996229
13RFN290370.las	238364718.89	238368666.91	[-2825, 2865]	[-16.95, 17.19]	[0, 0]	[0, 1]	[0, 1]	[0, 0]	0	0	0	2076558
13RFN290385.las	238365421.55	238368666.88	[-1321, 2822]	[-7.926, 16.932]	[0, 0]	[0, 1]	[0, 1]	[0, 0]	0	0	0	2340208
13RFN290400.las	238281115.42	238368665.99	[-2924, 791]	[-17.544, 4.746]	[0, 0]	[0, 1]	[0, 1]	[0, 0]	0	0	694734	2534353
13RFN290415.las	238279998.49	238281135.30	[-279, 2980]	[-1.674, 17.88]	[0, 0]	[0, 1]	[0, 1]	[0, 0]	0	0	0	3298719
13RFN290430.las	238278262.94	238280016.72	[-3009, -173]	[-18.054, -1.038]	[0, 0]	[0, 1]	[0, 1]	[0, 0]	0	0	0	3052883
13RFN290445.las	238277160.30	238278281.15	[-455, 3042]	[-2.73, 18.252]	[0, 0]	[0, 1]	[0, 1]	[0, 0]	0	0	0	3119664
13RFN290460.las	238275439.25	238277178.16	[-3041, 974]	[-18.246, 5.844]	[0, 0]	[0, 1]	[0, 1]	[0, 0]	0	0	0	3021486
13RFN290475.las	238274320.19	238275458.41	[-1655, 2970]	[-9.93, 17.82]	[0, 0]	[0, 1]	[0, 1]	[0, 0]	0	0	0	1799904
13RFN290490.las	238272611.06	238275457.29	[-3038, 3004]	[-18.228, 18.024]	[0, 0]	[0, 1]	[0, 1]	[0, 0]	0	0	0	2230063
13RFN290505.las	238272610.71	238274337.24	[-2993, 1526]	[-17.958, 9.156]	[0, 0]	[0, 1]	[0, 1]	[0, 0]	0	0	0	2158095
13RFN290520.las	238271415.72	238272628.73	[-1022, 3039]	[-6.132, 18.234]	[0, 0]	[0, 1]	[0, 1]	[0, 0]	0	0	0	3232259
13RFN290535.las	238269706.88	238271434.27	[-2976, 435]	[-17.856, 2.61]	[0, 0]	[0, 1]	[0, 1]	[0, 0]	0	0	0	3010106
13RFN290550.las	238258125.70	238269723.46	[182, 2953]	[1.092, 17.718]	[0, 0]	[0, 1]	[0, 1]	[0, 0]	0	0	0	2768342
13RFN290565.las	238256309.61	238258142.83	[-2924, 252]	[-17.544, 1.512]	[0, 0]	[0, 1]	[0, 1]	[0, 0]	0	0	0	3028462
13RFN290580.las	238255149.65	238256328.33	[-911, 2921]	[-5.466, 17.526]	[0, 0]	[0, 1]	[0, 1]	[0, 0]	0	0	0	2832643
13RFN290595.las	238253453.85	238255165.70	[-3007, 1508]	[-18.042, 9.048]	[0, 0]	[0, 1]	[0, 1]	[0, 0]	0	0	0	2003209
13RFN290610.las	238252289.92	238255164.87	[-2924, 2923]	[-17.544, 17.538]	[0, 0]	[0, 1]	[0, 1]	[0, 0]	0	0	0	1793217
13RFN290625.las	238252289.29	238253469.56	[-1564, 2985]	[-9.384, 17.91]	[0, 0]	[0, 1]	[0, 1]	[0, 0]	0	0	0	1798631
13RFN290640.las	238250597.56	238252307.07	[-3074, 1081]	[-18.444, 6.486]	[0, 0]	[0, 1]	[0, 1]	[0, 0]	0	0	0	3063099
13RFN290655.las	238249413.48	238250614.98	[-474, 3222]	[-2.844, 19.332]	[0, 0]	[0, 1]	[0, 1]	[0, 0]	0	0	0	2609787
13RFN290670.las	238197582.54	238249430.23	[-3240, 2995]	[-19.44, 17.97]	[0, 0]	[0, 1]	[0, 1]	[0, 0]	0	0	487061	2362999
13RFN290685.las	238195925.55	238197602.63	[-3009, 190]	[-18.054, 1.14]	[0, 0]	[0, 1]	[0, 1]	[0, 0]	0	0	0	2976130
13RFN290700.las	238194833.29	238195944.12	[-882, 2980]	[-5.292, 17.88]	[0, 0]	[0, 1]	[0, 1]	[0, 0]	0	0	0	2807020
13RFN290715.las	238193186.74	238194851.71	[-2990, 1405]	[-17.94, 8.43]	[0, 0]	[0, 1]	[0, 1]	[0, 0]	0	0	0	2259327
13RFN290730.las	238192020.68	238194851.72	[-2943, 2959]	[-17.658, 17.754]	[0, 0]	[0, 1]	[0, 1]	[0, 0]	0	0	0	1902698
13RFN290745.las	238192020.76	238193207.51	[-1647, 2975]	[-9.882, 17.85]	[0, 0]	[0, 1]	[0, 1]	[0, 0]	0	0	0	1743362
13RFN290760.las	238190299.45	238192040.36	[-2973, 801]	[-17.838, 4.806]	[0, 0]	[0, 1]	[0, 1]	[0, 0]	0	0	0	2578469
13RFN290775.las	238189152.01	238190319.64	[-478, 2985]	[-2.868, 17.91]	[0, 0]	[0, 1]	[0, 1]	[0, 0]	0	0	0	3132211
13RFN290790.las	238187387.32	238189171.82	[-3007, -107]	[-18.042, -0.642]	[0, 0]	[0, 1]	[0, 1]	[0, 0]	0	0	0	2927450
13RFN290805.las	238186086.12	238187409.24	[-178, 2986]	[-1.068, 17.916]	[0, 0]	[0, 1]	[0, 1]	[0, 0]	0	0	0	2969845
13RFN290820.las	238184244.16	238186108.17	[-3008, 804]	[-18.048, 4.824]	[0, 0]	[0, 1]	[0, 1]	[0, 0]	0	0	0	2927473
13RFN290835.las	238172575.37	238184267.01	[-1507, 3040]	[-9.042, 18.24]	[0, 0]	[0, 1]	[0, 1]	[0, 0]	0	0	0	2546577
13RFN290850.las	238170772.57	238184267.21	[-3057, 3004]	[-18.342, 18.024]	[0, 0]	[0, 1]	[0, 1]	[0, 0]	0	0	0	1881947
13RFN290865.las	238170772.91	238172598.95	[-3050, 1785]	[-18.3, 10.71]	[0, 0]	[0, 1]	[0, 1]	[0, 0]	0	0	0	1756872
13RFN290880.las	238169612.23	238170793.86	[-1202, 3058]	[-7.212, 18.348]	[0, 0]	[0, 1]	[0, 1]	[0, 0]	0	0	0	3071037
13RFN290895.las	238167832.74	238169636.26	[-3072, 559]	[-18.432, 3.354]	[0, 0]	[0, 1]	[0, 1]	[0, 0]	0	0	0	3039323
13RFN290910.las	238166623.52	238167856.59	[11, 3056]	[0.066, 18.336]	[0, 0]	[0, 1]	[0, 1]	[0, 0]	0	0	0	3092692
13RFN290925.las	238164845.14	239295365.08	[-3055, 1348]	[-18.33, 8.088]	[0, 0]	[0, 1]	[0, 1]	[0, 0]	0	0	0	5708713
13RFN290940.las	238164847.48	240768921.80	[-2837, 3055]	[-17.022, 18.33]	[0, 0]	[0, 1]	[0, 1]	[0, 0]	0	0	0	8172735
13RFN290955.las	239295151.58	240768920.73	[-2798, 2243]	[-16.788, 13.458]	[0, 0]	[0, 1]	[0, 1]	[0, 0]	0	0	0	3149027
13RFN290970.las	239295134.39	240768916.95	[-2804, 2834]	[-16.824, 17.004]	[0, 0]	[0, 1]	[0, 1]	[0, 0]	0	0	0	2080283
13RFN290985.las	239295117.45	239295431.81	[-2804, 1583]	[-16.824, 9.498]	[0, 0]	[0, 1]	[0, 1]	[0, 0]	0	0	0	1624181
13RFN305250.las	238348753.72	238356098.09	[-3142, -242]	[-18.852, -1.452]	[0, 0]	[0, 1]	[0, 1]	[0, 0]	0	0	0	176550
13RFN305265.las	238348753.65	238356097.96	[-3140, 1296]	[-18.84, 7.776]	[0, 0]	[0, 1]	[0, 1]	[0, 0]	0	0	0	1967858
13RFN305280.las	238356076.81	238359358.83	[-594, 3136]	[-3.564, 18.816]	[0, 0]	[0, 1]	[0, 1]	[0, 0]	0	0	0	2866325
13RFN305295.las	238359338.18	238359908.47	[-3096, 97]	[-18.576, 0.582]	[0, 0]	[0, 1]	[0, 1]	[0, 0]	0	0	0	3158153

DPH-1.3 Report on ASPRS LAS File Format (Tiled Data) - Informational - continued

File	GPS Time min	GPS Time max	Extended Scan Angle	Scan Angle Rank	Scanner Channel	Scan Direction	Edge of Flight Line	User Data	Counts for Synthetic	Key-points	Withheld	Overlap
13RFN305310.las	238359887.43	238362061.86	[43, 3074]	[0.258, 18.444]	[0, 0]	[0, 1]	[0, 1]	[0, 0]	0	0	0	3018423
13RFN305325.las	238362040.86	238362674.74	[-2975, 627]	[-17.85, 3.762]	[0, 0]	[0, 1]	[0, 1]	[0, 0]	0	0	0	3265686
13RFN305340.las	238362654.01	238364721.10	[-1222, 2838]	[-7.332, 17.028]	[0, 0]	[0, 1]	[0, 1]	[0, 0]	0	0	0	2873455
13RFN305355.las	238362667.12	238365461.75	[-2808, 2843]	[-16.848, 17.058]	[0, 0]	[0, 1]	[0, 1]	[0, 0]	0	0	0	1843992
13RFN305370.las	238364701.24	238368648.63	[-2807, 2822]	[-16.842, 16.932]	[0, 0]	[0, 1]	[0, 1]	[0, 0]	0	0	0	2090143
13RFN305385.las	238365441.31	238368648.63	[-1286, 2804]	[-7.716, 16.824]	[0, 0]	[0, 1]	[0, 1]	[0, 0]	0	0	0	2416094
13RFN305400.las	238281135.30	238368648.24	[-2924, 737]	[-17.544, 4.422]	[0, 0]	[0, 1]	[0, 1]	[0, 0]	0	0	567989	2422652
13RFN305415.las	238279979.52	238281152.97	[-172, 2991]	[-1.032, 17.946]	[0, 0]	[0, 1]	[0, 1]	[0, 0]	0	0	0	3204457
13RFN305430.las	238278281.15	238279998.48	[-3010, -109]	[-18.06, -0.654]	[0, 0]	[0, 1]	[0, 1]	[0, 0]	0	0	0	2999154
13RFN305445.las	238277142.45	238278297.93	[-499, 3005]	[-2.994, 18.03]	[0, 0]	[0, 1]	[0, 1]	[0, 0]	0	0	0	2981920
13RFN305460.las	238275458.42	238277160.29	[-3019, 1142]	[-18.114, 6.852]	[0, 0]	[0, 1]	[0, 1]	[0, 0]	0	0	0	3053536
13RFN305475.las	238274301.70	238275476.27	[-1668, 2952]	[-10.008, 17.712]	[0, 0]	[0, 1]	[0, 1]	[0, 0]	0	0	0	1747683
13RFN305490.las	238272628.53	238275475.20	[-2988, 2957]	[-17.928, 17.742]	[0, 0]	[0, 1]	[0, 1]	[0, 0]	0	0	0	1872823
13RFN305505.las	238272628.53	238274319.33	[-2960, 1410]	[-17.76, 8.46]	[0, 0]	[0, 1]	[0, 1]	[0, 0]	0	0	0	2356423
13RFN305520.las	238271397.64	238272645.53	[-950, 2973]	[-5.7, 17.838]	[0, 0]	[0, 1]	[0, 1]	[0, 0]	0	0	0	3090093
13RFN305535.las	238269723.39	238271415.72	[-2954, 354]	[-17.724, 2.124]	[0, 0]	[0, 1]	[0, 1]	[0, 0]	0	0	0	3055062
13RFN305550.las	238258108.29	238269740.41	[253, 2919]	[1.518, 17.514]	[0, 0]	[0, 1]	[0, 1]	[0, 0]	0	0	0	2809788
13RFN305565.las	238256328.34	238258125.69	[-2890, 390]	[-17.34, 2.34]	[0, 0]	[0, 1]	[0, 1]	[0, 0]	0	0	0	3059515
13RFN305580.las	238255133.03	238256347.50	[-928, 2890]	[-5.568, 17.34]	[0, 0]	[0, 1]	[0, 1]	[0, 0]	0	0	0	3174793
13RFN305595.las	238253470.42	238255149.64	[-2942, 1379]	[-17.652, 8.274]	[0, 0]	[0, 1]	[0, 1]	[0, 0]	0	0	0	1975665
13RFN305610.las	238252271.68	238255149.00	[-2869, 2876]	[-17.214, 17.256]	[0, 0]	[0, 1]	[0, 1]	[0, 0]	0	0	0	1646390
13RFN305625.las	238252270.98	238253486.15	[-1476, 2917]	[-8.856, 17.502]	[0, 0]	[0, 1]	[0, 1]	[0, 0]	0	0	0	1813809
13RFN305640.las	238250614.98	238252289.28	[-3089, 1073]	[-18.534, 6.438]	[0, 0]	[0, 1]	[0, 1]	[0, 0]	0	0	0	3262010
13RFN305655.las	238249396.32	238250632.77	[-373, 3219]	[-2.238, 19.314]	[0, 0]	[0, 1]	[0, 1]	[0, 0]	0	0	0	2345601
13RFN305670.las	238197564.09	238249413.47	[-3225, 2998]	[-19.35, 17.988]	[0, 0]	[0, 1]	[0, 1]	[0, 0]	0	0	88486	2936222
13RFN305685.las	238195942.50	238197583.36	[-2999, 327]	[-17.994, 1.962]	[0, 0]	[0, 1]	[0, 1]	[0, 0]	0	0	0	3023813
13RFN305700.las	238194815.44	238195961.31	[-871, 2956]	[-5.226, 17.736]	[0, 0]	[0, 1]	[0, 1]	[0, 0]	0	0	0	2981427
13RFN305715.las	238193204.57	238194834.52	[-2975, 1428]	[-17.85, 8.568]	[0, 0]	[0, 1]	[0, 1]	[0, 0]	0	0	0	2129750
13RFN305730.las	238192002.47	238194834.54	[-2922, 2959]	[-17.532, 17.754]	[0, 0]	[0, 1]	[0, 1]	[0, 0]	0	0	0	1729305
13RFN305745.las	238192002.55	238193225.57	[-1538, 2959]	[-9.228, 17.754]	[0, 0]	[0, 1]	[0, 1]	[0, 0]	0	0	0	1892347
13RFN305760.las	238190317.34	238192022.50	[-2977, 798]	[-17.862, 4.788]	[0, 0]	[0, 1]	[0, 1]	[0, 0]	0	0	0	2730225
13RFN305775.las	238189133.31	238190336.89	[-475, 2955]	[-2.85, 17.73]	[0, 0]	[0, 1]	[0, 1]	[0, 0]	0	0	0	3375997
13RFN305790.las	238187404.81	238189154.82	[-2990, -178]	[-17.94, -1.068]	[0, 0]	[0, 1]	[0, 1]	[0, 0]	0	0	0	2966203
13RFN305805.las	238186068.21	238187426.66	[-262, 2989]	[-1.572, 17.934]	[0, 0]	[0, 1]	[0, 1]	[0, 0]	0	0	0	3017009
13RFN305820.las	238184262.22	238186089.39	[-3008, 797]	[-18.048, 4.782]	[0, 0]	[0, 1]	[0, 1]	[0, 0]	0	0	0	2813206
13RFN305835.las	238172555.27	238184285.52	[-1546, 3040]	[-9.276, 18.24]	[0, 0]	[0, 1]	[0, 1]	[0, 0]	0	0	0	2377619
13RFN305850.las	238170789.01	238184285.71	[-3076, 3006]	[-18.456, 18.036]	[0, 0]	[0, 1]	[0, 1]	[0, 0]	0	0	0	2180764
13RFN305865.las	238170789.35	238172579.36	[-3052, 1812]	[-18.312, 10.872]	[0, 0]	[0, 1]	[0, 1]	[0, 0]	0	0	0	1956445
13RFN305880.las	238169592.84	238170811.90	[-1154, 3057]	[-6.924, 18.342]	[0, 0]	[0, 1]	[0, 1]	[0, 0]	0	0	0	2961053
13RFN305895.las	238167850.53	238169616.25	[-3090, 590]	[-18.54, 3.54]	[0, 0]	[0, 1]	[0, 1]	[0, 0]	0	0	0	2987006
13RFN305910.las	238166603.41	238167874.09	[17, 3089]	[0.102, 18.534]	[0, 0]	[0, 1]	[0, 1]	[0, 0]	0	0	0	3006396
13RFN305925.las	238164862.10	239295193.47	[-3075, 2836]	[-18.45, 17.016]	[0, 0]	[0, 1]	[0, 1]	[0, 0]	0	0	0	6112557
13RFN305940.las	238164864.22	240768936.92	[-2854, 3074]	[-17.124, 18.444]	[0, 0]	[0, 1]	[0, 1]	[0, 0]	0	0	0	9355343
13RFN305955.las	239292989.80	240768934.40	[-1645, 2841]	[-9.87, 17.046]	[0, 0]	[0, 1]	[0, 1]	[0, 0]	0	0	0	3125056
13RFN305970.las	239293007.42	240768924.93	[-897, 2834]	[-5.382, 17.004]	[0, 0]	[0, 1]	[0, 1]	[0, 0]	0	0	0	3072066
13RFN305985.las	239293024.23	239295134.39	[-1001, 2822]	[-6.006, 16.932]	[0, 0]	[0, 1]	[0, 1]	[0, 0]	0	0	0	2572829
13RFN320250.las	238348737.27	238356112.88	[-3223, -963]	[-19.338, -5.778]	[0, 0]	[0, 1]	[0, 1]	[0, 0]	0	0	0	387788
13RFN320265.las	238348733.21	238356115.49	[-3191, 1248]	[-19.146, 7.488]	[0, 0]	[0, 1]	[0, 1]	[0, 0]	0	0	244952	2104010
13RFN320280.las	238356095.00	238359341.02	[-560, 3218]	[-3.36, 19.308]	[0, 0]	[0, 1]	[0, 1]	[0, 0]	0	0	0	2691792

DPH-1.3 Report on ASPRS LAS File Format (Tiled Data) - Informational - continued

File	GPS Time min	GPS Time max	Extended Scan Angle	Scan Angle Rank	Scanner Channel	Scan Direction	Edge of Flight Line	User Data	Counts for Synthetic	Key-points	Withheld	Overlap
13RFN320295.las	238359319.12	238359925.21	[-3104, 51]	[-18.624, 0.306]	[0, 0]	[0, 1]	[0, 1]	[0, 0]	0	0	0	3332997
13RFN320310.las	238359905.98	238362043.19	[1, 2920]	[0.006, 17.52]	[0, 0]	[0, 1]	[0, 1]	[0, 0]	0	0	0	2862770
13RFN320325.las	238362021.47	238362692.47	[-2905, 737]	[-17.43, 4.422]	[0, 0]	[0, 1]	[0, 1]	[0, 0]	0	0	0	2973819
13RFN320340.las	238362672.90	238364703.14	[-1261, 2794]	[-7.566, 16.764]	[0, 0]	[0, 1]	[0, 1]	[0, 0]	0	0	0	2638089
13RFN320355.las	238362672.90	238365478.05	[-2822, 2877]	[-16.932, 17.262]	[0, 0]	[0, 1]	[0, 1]	[0, 0]	0	0	0	2011415
13RFN320370.las	238364682.48	238368631.72	[-2812, 2823]	[-16.872, 16.938]	[0, 0]	[0, 1]	[0, 1]	[0, 0]	0	0	0	1766611
13RFN320385.las	238365460.82	238368631.71	[-1205, 2826]	[-7.23, 16.956]	[0, 0]	[0, 1]	[0, 1]	[0, 0]	0	0	0	2573006
13RFN320400.las	238281152.97	238368630.57	[-2928, 694]	[-17.568, 4.164]	[0, 0]	[0, 1]	[0, 1]	[0, 0]	0	0	591706	2778828
13RFN320415.las	238279961.64	238281171.73	[-118, 2984]	[-0.708, 17.904]	[0, 0]	[0, 1]	[0, 1]	[0, 0]	0	0	0	3017069
13RFN320430.las	238278297.94	238279979.51	[-3006, -104]	[-18.036, -0.624]	[0, 0]	[0, 1]	[0, 1]	[0, 0]	0	0	0	3075101
13RFN320445.las	238277123.91	238278316.11	[-596, 2963]	[-3.576, 17.778]	[0, 0]	[0, 1]	[0, 1]	[0, 0]	0	0	0	2915132
13RFN320460.las	238275476.28	238277142.44	[-2987, 1224]	[-17.922, 7.344]	[0, 0]	[0, 1]	[0, 1]	[0, 0]	0	0	0	3159533
13RFN320475.las	238274284.28	238277132.95	[-2951, 2952]	[-17.706, 17.712]	[0, 0]	[0, 1]	[0, 1]	[0, 0]	0	0	0	1758101
13RFN320490.las	238272645.84	238275493.37	[-2955, 2948]	[-17.73, 17.688]	[0, 0]	[0, 1]	[0, 1]	[0, 0]	0	0	0	1831947
13RFN320505.las	238272645.53	238274301.11	[-2972, 1368]	[-17.832, 8.208]	[0, 0]	[0, 1]	[0, 1]	[0, 0]	0	0	0	2443059
13RFN320520.las	238271379.08	238272662.90	[-836, 2954]	[-5.016, 17.724]	[0, 0]	[0, 1]	[0, 1]	[0, 0]	0	0	0	3097414
13RFN320535.las	238269740.32	238271397.63	[-2872, 259]	[-17.232, 1.554]	[0, 0]	[0, 1]	[0, 1]	[0, 0]	0	0	0	3100850
13RFN320550.las	238258089.82	238269757.35	[224, 2870]	[1.344, 17.22]	[0, 0]	[0, 1]	[0, 1]	[0, 0]	0	0	0	2907209
13RFN320565.las	238256347.51	238258108.28	[-2873, 426]	[-17.238, 2.556]	[0, 0]	[0, 1]	[0, 1]	[0, 0]	0	0	0	3167814
13RFN320580.las	238255113.30	238256366.45	[-978, 2871]	[-5.868, 17.226]	[0, 0]	[0, 1]	[0, 1]	[0, 0]	0	0	0	3479630
13RFN320595.las	238253486.75	238255133.02	[-2888, 1333]	[-17.328, 7.998]	[0, 0]	[0, 1]	[0, 1]	[0, 0]	0	0	0	2050905
13RFN320610.las	238252254.20	238255131.47	[-2818, 2870]	[-16.908, 17.22]	[0, 0]	[0, 1]	[0, 1]	[0, 0]	0	0	0	1830262
13RFN320625.las	238252253.22	238253502.70	[-1490, 2875]	[-8.94, 17.25]	[0, 0]	[0, 1]	[0, 1]	[0, 0]	0	0	0	1844402
13RFN320640.las	238250632.78	238252270.97	[-2957, 995]	[-17.742, 5.97]	[0, 0]	[0, 1]	[0, 1]	[0, 0]	0	0	0	3094145
13RFN320655.las	238249378.46	238250650.30	[-259, 2986]	[-1.554, 17.916]	[0, 0]	[0, 1]	[0, 1]	[0, 0]	0	0	0	2683832
13RFN320670.las	238197545.60	238249396.32	[-2991, 2957]	[-17.946, 17.742]	[0, 0]	[0, 1]	[0, 1]	[0, 0]	0	0	0	2958970
13RFN320685.las	238195959.59	238197564.98	[-2960, 438]	[-17.76, 2.628]	[0, 0]	[0, 1]	[0, 1]	[0, 0]	0	0	0	3236748
13RFN320700.las	238194797.50	238195980.39	[-918, 2924]	[-5.508, 17.544]	[0, 0]	[0, 1]	[0, 1]	[0, 0]	0	0	0	3063446
13RFN320715.las	238193222.57	238194816.73	[-2975, 1501]	[-17.85, 9.006]	[0, 0]	[0, 1]	[0, 1]	[0, 0]	0	0	0	1921660
13RFN320730.las	238191985.88	238194816.77	[-2941, 2964]	[-17.646, 17.784]	[0, 0]	[0, 1]	[0, 1]	[0, 0]	0	0	0	1850333
13RFN320745.las	238191985.93	238193242.53	[-1485, 2970]	[-8.91, 17.82]	[0, 0]	[0, 1]	[0, 1]	[0, 0]	0	0	0	1871672
13RFN320760.las	238190334.28	238192004.84	[-2974, 776]	[-17.844, 4.656]	[0, 0]	[0, 1]	[0, 1]	[0, 0]	0	0	0	2767257
13RFN320775.las	238189115.51	238190354.95	[-428, 2958]	[-2.568, 17.748]	[0, 0]	[0, 1]	[0, 1]	[0, 0]	0	0	0	3317660
13RFN320790.las	238187422.59	238189135.62	[-2973, -260]	[-17.838, -1.56]	[0, 0]	[0, 1]	[0, 1]	[0, 0]	0	0	0	2850736
13RFN320805.las	238186049.56	238187444.30	[-339, 3005]	[-2.034, 18.03]	[0, 0]	[0, 1]	[0, 1]	[0, 0]	0	0	0	3209238
13RFN320820.las	238184280.96	238186071.47	[-3024, 780]	[-18.144, 4.68]	[0, 0]	[0, 1]	[0, 1]	[0, 0]	0	0	0	2717763
13RFN320835.las	238172535.47	238184303.82	[-1596, 3039]	[-9.576, 18.234]	[0, 0]	[0, 1]	[0, 1]	[0, 0]	0	0	0	2307293
13RFN320850.las	238170806.26	238184304.06	[-3073, 3040]	[-18.438, 18.24]	[0, 0]	[0, 1]	[0, 1]	[0, 0]	0	0	0	2161287
13RFN320865.las	238170806.71	238172559.09	[-3058, 1784]	[-18.348, 10.704]	[0, 0]	[0, 1]	[0, 1]	[0, 0]	0	0	0	1926164
13RFN320880.las	238169572.57	238170829.32	[-1132, 3073]	[-6.792, 18.438]	[0, 0]	[0, 1]	[0, 1]	[0, 0]	0	0	0	2987943
13RFN320895.las	238167868.23	238169597.03	[-3107, 576]	[-18.642, 3.456]	[0, 0]	[0, 1]	[0, 1]	[0, 0]	0	0	0	3044649
13RFN320910.las	238166583.74	238167891.30	[130, 3109]	[0.78, 18.654]	[0, 0]	[0, 1]	[0, 1]	[0, 0]	0	0	0	2867173
13RFN320925.las	238164878.70	239292973.39	[-3092, 244]	[-18.552, 1.464]	[0, 0]	[0, 1]	[0, 1]	[0, 0]	0	0	0	5859631
13RFN320940.las	238164881.31	240768950.56	[-2905, 3106]	[-17.43, 18.636]	[0, 0]	[0, 1]	[0, 1]	[0, 0]	0	0	0	9146042
13RFN320955.las	239292758.77	240768948.08	[-2871, 2833]	[-17.226, 16.998]	[0, 0]	[0, 1]	[0, 1]	[0, 0]	0	0	0	3771661
13RFN320970.las	239292741.72	239293024.22	[-2837, 362]	[-17.022, 2.172]	[0, 0]	[0, 1]	[0, 1]	[0, 0]	0	0	0	2849782
13RFN320985.las	239292723.48	239293039.39	[-2839, 400]	[-17.034, 2.4]	[0, 0]	[0, 1]	[0, 1]	[0, 0]	0	0	0	2750337
13RFN335265.las	238348713.17	238356132.37	[-3208, 1231]	[-19.248, 7.386]	[0, 0]	[0, 1]	[0, 1]	[0, 0]	0	0	214956	1267150
13RFN335280.las	238356112.67	238359322.27	[-463, 3223]	[-2.778, 19.338]	[0, 0]	[0, 1]	[0, 1]	[0, 0]	0	0	0	3119526

DPH-1.3 Report on ASPRS LAS File Format (Tiled Data) - Informational - continued

File	GPS Time min	GPS Time max	Extended Scan Angle	Scan Angle Rank	Scanner Channel	Scan Direction	Edge of Flight Line	User Data	Counts for Synthetic	Key-points	Withheld	Overlap
13RFN335295.las	238359300.85	238359942.94	[-2870, 2]	[-17.22, 0.012]	[0, 0]	[0, 1]	[0, 1]	[0, 0]	0	0	0	3152090
13RFN335310.las	238359923.31	238362024.59	[-95, 2868]	[-0.57, 17.208]	[0, 0]	[0, 1]	[0, 1]	[0, 0]	0	0	0	3042749
13RFN335325.las	238362001.84	238362709.41	[-2874, 743]	[-17.244, 4.458]	[0, 0]	[0, 1]	[0, 1]	[0, 0]	0	0	0	3104616
13RFN335340.las	238362692.21	238364684.37	[-1239, 2809]	[-7.434, 16.854]	[0, 0]	[0, 1]	[0, 1]	[0, 0]	0	0	0	2628695
13RFN335355.las	238362692.21	240680435.56	[-2822, 3025]	[-16.932, 18.15]	[0, 0]	[0, 1]	[0, 1]	[0, 0]	0	0	0	1843600
13RFN335370.las	238364662.41	240680435.56	[-2808, 2412]	[-16.848, 14.472]	[0, 0]	[0, 1]	[0, 1]	[0, 0]	0	0	0	2052773
13RFN335385.las	238365476.21	240680435.55	[-3038, 2843]	[-18.228, 17.058]	[0, 0]	[0, 1]	[0, 1]	[0, 0]	0	0	0	3276885
13RFN335400.las	238281171.74	238368611.72	[-2941, 696]	[-17.646, 4.176]	[0, 0]	[0, 1]	[0, 1]	[0, 0]	0	0	583717	2869774
13RFN335415.las	238279941.62	238281189.68	[-126, 2938]	[-0.756, 17.628]	[0, 0]	[0, 1]	[0, 1]	[0, 0]	0	0	0	3097806
13RFN335430.las	238278316.12	238279961.63	[-2973, -81]	[-17.838, -0.486]	[0, 0]	[0, 1]	[0, 1]	[0, 0]	0	0	0	3037532
13RFN335445.las	238277105.79	238278333.26	[-636, 2957]	[-3.816, 17.742]	[0, 0]	[0, 1]	[0, 1]	[0, 0]	0	0	0	2926787
13RFN335460.las	238275493.84	238277123.90	[-2887, 1228]	[-17.322, 7.368]	[0, 0]	[0, 1]	[0, 1]	[0, 0]	0	0	0	3019573
13RFN335475.las	238274266.13	238277123.02	[-2939, 2947]	[-17.634, 17.682]	[0, 0]	[0, 1]	[0, 1]	[0, 0]	0	0	0	1983783
13RFN335490.las	238272663.82	238275512.53	[-2890, 2885]	[-17.34, 17.31]	[0, 0]	[0, 1]	[0, 1]	[0, 0]	0	0	0	2034995
13RFN335505.las	238272662.91	238274283.45	[-2972, 1318]	[-17.832, 7.908]	[0, 0]	[0, 1]	[0, 1]	[0, 0]	0	0	0	2471459
13RFN335520.las	238271360.13	238272681.35	[-696, 2866]	[-4.176, 17.196]	[0, 0]	[0, 1]	[0, 1]	[0, 0]	0	0	0	2982071
13RFN335535.las	238269757.35	238271379.08	[-2856, 226]	[-17.136, 1.356]	[0, 0]	[0, 1]	[0, 1]	[0, 0]	0	0	0	3336392
13RFN335550.las	238258072.64	238269774.91	[182, 2850]	[1.092, 17.1]	[0, 0]	[0, 1]	[0, 1]	[0, 0]	0	0	0	2838093
13RFN335565.las	238256366.46	238258089.81	[-2840, 462]	[-17.04, 2.772]	[0, 0]	[0, 1]	[0, 1]	[0, 0]	0	0	0	3038426
13RFN335580.las	238255097.38	238256385.08	[-1075, 2842]	[-6.45, 17.052]	[0, 0]	[0, 1]	[0, 1]	[0, 0]	0	0	0	3108867
13RFN335595.las	238253503.62	238255113.30	[-2942, 1550]	[-17.652, 9.3]	[0, 0]	[0, 1]	[0, 1]	[0, 0]	0	0	0	1795542
13RFN335610.las	238252237.60	238255111.67	[-2860, 2990]	[-17.16, 17.94]	[0, 0]	[0, 1]	[0, 1]	[0, 0]	0	0	0	1822042
13RFN335625.las	238252236.90	238253519.43	[-1474, 2914]	[-8.844, 17.484]	[0, 0]	[0, 1]	[0, 1]	[0, 0]	0	0	0	1933888
13RFN335640.las	238250650.31	238252253.21	[-3004, 934]	[-18.024, 5.604]	[0, 0]	[0, 1]	[0, 1]	[0, 0]	0	0	0	3013814
13RFN335655.las	238249361.19	238250668.89	[-240, 2991]	[-1.44, 17.946]	[0, 0]	[0, 1]	[0, 1]	[0, 0]	0	0	0	2777085
13RFN335670.las	238197526.80	238249378.45	[-2902, 2945]	[-17.412, 17.67]	[0, 0]	[0, 1]	[0, 1]	[0, 0]	0	0	0	2827052
13RFN335685.las	238195977.54	238197546.15	[-2973, 505]	[-17.838, 3.03]	[0, 0]	[0, 1]	[0, 1]	[0, 0]	0	0	0	3122984
13RFN335700.las	238194780.04	238195997.68	[-1084, 2962]	[-6.504, 17.772]	[0, 0]	[0, 1]	[0, 1]	[0, 0]	0	0	0	3000928
13RFN335715.las	238193239.94	238194798.87	[-2968, 1596]	[-17.808, 9.576]	[0, 0]	[0, 1]	[0, 1]	[0, 0]	0	0	0	1821513
13RFN335730.las	238191969.36	238194798.94	[-2937, 2953]	[-17.622, 17.718]	[0, 0]	[0, 1]	[0, 1]	[0, 0]	0	0	0	1854896
13RFN335745.las	238191969.39	238193260.29	[-1465, 2955]	[-8.79, 17.73]	[0, 0]	[0, 1]	[0, 1]	[0, 0]	0	0	0	2161221
13RFN335760.las	238190352.33	238191987.72	[-2971, 763]	[-17.826, 4.578]	[0, 0]	[0, 1]	[0, 1]	[0, 0]	0	0	0	2670781
13RFN335775.las	238189097.01	238190370.66	[-353, 2955]	[-2.118, 17.73]	[0, 0]	[0, 1]	[0, 1]	[0, 0]	0	0	0	3041698
13RFN335790.las	238187440.19	238189117.59	[-2991, -201]	[-17.946, -1.206]	[0, 0]	[0, 1]	[0, 1]	[0, 0]	0	0	0	3043890
13RFN335805.las	238186030.58	238187462.29	[-363, 3025]	[-2.178, 18.15]	[0, 0]	[0, 1]	[0, 1]	[0, 0]	0	0	0	3206679
13RFN335820.las	238184298.84	238186052.71	[-3042, 889]	[-18.252, 5.334]	[0, 0]	[0, 1]	[0, 1]	[0, 0]	0	0	0	2889539
13RFN335835.las	238172515.58	238184322.47	[-1641, 3055]	[-9.846, 18.33]	[0, 0]	[0, 1]	[0, 1]	[0, 0]	0	0	0	2247626
13RFN335850.las	238170823.85	238184322.72	[-3092, 3040]	[-18.552, 18.24]	[0, 0]	[0, 1]	[0, 1]	[0, 0]	0	0	0	2072400
13RFN335865.las	238170824.22	238172539.61	[-3057, 1734]	[-18.342, 10.404]	[0, 0]	[0, 1]	[0, 1]	[0, 0]	0	0	0	1996220
13RFN335880.las	238169552.78	238170846.80	[-1038, 3087]	[-6.228, 18.522]	[0, 0]	[0, 1]	[0, 1]	[0, 0]	0	0	0	2925041
13RFN335895.las	238167885.03	240768662.93	[-3126, 2863]	[-18.756, 17.178]	[0, 0]	[0, 1]	[0, 1]	[0, 0]	0	0	0	3108280
13RFN335910.las	238166563.05	240768679.27	[172, 3107]	[1.032, 18.642]	[0, 0]	[0, 1]	[0, 1]	[0, 0]	0	0	0	8705724
13RFN335925.las	238164896.43	240768695.78	[-3124, 2914]	[-18.744, 17.484]	[0, 0]	[0, 1]	[0, 1]	[0, 0]	0	0	0	12759869
13RFN335940.las	238164898.50	240768964.70	[-2836, 3123]	[-17.016, 18.738]	[0, 0]	[0, 1]	[0, 1]	[0, 0]	0	0	0	14117684
13RFN335955.las	239292757.50	240768960.98	[117, 2878]	[0.702, 17.268]	[0, 0]	[0, 1]	[0, 1]	[0, 0]	0	0	0	7914512
13RFN335970.las	239292740.68	240768744.64	[57, 2859]	[0.342, 17.154]	[0, 0]	[0, 1]	[0, 1]	[0, 0]	0	0	0	8191114
13RFN335985.las	239292722.59	240768750.52	[93, 2854]	[0.558, 17.124]	[0, 0]	[0, 1]	[0, 1]	[0, 0]	0	0	0	4776027
13RFN350250.las	238348693.37	238348707.30	[-1491, 1194]	[-8.946, 7.164]	[0, 0]	[0, 1]	[0, 0]	[0, 0]	0	0	0	0
13RFN350265.las	238348693.04	238356150.01	[-3073, 1067]	[-18.438, 6.402]	[0, 0]	[0, 1]	[0, 1]	[0, 0]	0	0	0	2767420

DPH-1.3 Report on ASPRS LAS File Format (Tiled Data) - Informational - continued

File	GPS Time min	GPS Time max	Extended Scan Angle	Scan Angle Rank	Scanner Channel	Scan Direction	Edge of Flight Line	User Data	Counts for Synthetic	Key-points	Withheld	Overlap
13RFN350280.las	238356129.85	238359303.44	[-392, 3035]	[-2.352, 18.21]	[0, 0]	[0, 1]	[0, 1]	[0, 0]	0	0	0	2695763
13RFN350295.las	238359282.72	240681033.83	[-2990, 3007]	[-17.94, 18.042]	[0, 0]	[0, 1]	[0, 1]	[0, 0]	0	0	0	5333629
13RFN350310.las	238359940.72	240681033.82	[-3042, 2955]	[-18.252, 17.73]	[0, 0]	[0, 1]	[0, 1]	[0, 0]	0	0	0	5431318
13RFN350325.las	238361984.44	238362724.94	[-2858, 801]	[-17.148, 4.806]	[0, 0]	[0, 1]	[0, 1]	[0, 0]	0	0	0	2834798
13RFN350340.las	238362707.93	238364664.84	[-1242, 2810]	[-7.452, 16.86]	[0, 0]	[0, 1]	[0, 1]	[0, 0]	0	0	0	2326292
13RFN350355.las	238362707.93	240680435.48	[-2823, 3040]	[-16.938, 18.24]	[0, 0]	[0, 1]	[0, 1]	[0, 0]	0	0	0	1993489
13RFN350370.las	238364645.34	240680435.28	[-2826, 2421]	[-16.956, 14.526]	[0, 0]	[0, 1]	[0, 1]	[0, 0]	0	0	0	3087372
13RFN350385.las	238365494.25	240680433.82	[-3042, 2840]	[-18.252, 17.04]	[0, 0]	[0, 1]	[0, 1]	[0, 0]	0	0	0	3383996
13RFN350400.las	238281189.69	238368592.59	[-2924, 643]	[-17.544, 3.858]	[0, 0]	[0, 1]	[0, 1]	[0, 0]	0	0	592491	2655964
13RFN350415.las	238279922.90	238281207.81	[-80, 2920]	[-0.48, 17.52]	[0, 0]	[0, 1]	[0, 1]	[0, 0]	0	0	0	3059987
13RFN350430.las	238278333.27	238279941.61	[-2926, 87]	[-17.556, 0.522]	[0, 0]	[0, 1]	[0, 1]	[0, 0]	0	0	0	3023852
13RFN350445.las	238277087.77	238278351.14	[-698, 2921]	[-4.188, 17.526]	[0, 0]	[0, 1]	[0, 1]	[0, 0]	0	0	0	3042080
13RFN350460.las	238275512.92	238277105.78	[-2854, 1202]	[-17.124, 7.212]	[0, 0]	[0, 1]	[0, 1]	[0, 0]	0	0	0	2677330
13RFN350475.las	238274247.62	238277105.06	[-2888, 2849]	[-17.328, 17.094]	[0, 0]	[0, 1]	[0, 1]	[0, 0]	0	0	0	1951115
13RFN350490.las	238272681.53	238275528.68	[-2851, 2853]	[-17.106, 17.118]	[0, 0]	[0, 1]	[0, 1]	[0, 0]	0	0	0	1828491
13RFN350505.las	238272681.36	238274265.25	[-2854, 1292]	[-17.124, 7.752]	[0, 0]	[0, 1]	[0, 1]	[0, 0]	0	0	0	2721417
13RFN350520.las	238271341.54	238272700.26	[-587, 2850]	[-3.522, 17.1]	[0, 0]	[0, 1]	[0, 1]	[0, 0]	0	0	0	3002283
13RFN350535.las	238269774.92	238271360.11	[-2884, 182]	[-17.304, 1.092]	[0, 0]	[0, 1]	[0, 1]	[0, 0]	0	0	0	3231643
13RFN350550.las	238258054.24	238269792.35	[103, 2817]	[0.618, 16.902]	[0, 0]	[0, 1]	[0, 1]	[0, 0]	0	0	0	2906366
13RFN350565.las	238256385.09	238258072.63	[-2821, 466]	[-16.926, 2.796]	[0, 0]	[0, 1]	[0, 1]	[0, 0]	0	0	0	3084052
13RFN350580.las	238255079.38	238256403.98	[-1098, 2870]	[-6.588, 17.22]	[0, 0]	[0, 1]	[0, 1]	[0, 0]	0	0	0	3126477
13RFN350595.las	238253519.94	238255097.37	[-3082, 1625]	[-18.492, 9.75]	[0, 0]	[0, 1]	[0, 1]	[0, 0]	0	0	0	1708161
13RFN350610.las	238252220.02	238255095.69	[-2905, 3012]	[-17.43, 18.072]	[0, 0]	[0, 1]	[0, 1]	[0, 0]	0	0	0	1832146
13RFN350625.las	238252218.72	238253536.26	[-1477, 3039]	[-8.862, 18.234]	[0, 0]	[0, 1]	[0, 1]	[0, 0]	0	0	0	2083849
13RFN350640.las	238250668.90	238252236.89	[-3039, 785]	[-18.234, 4.71]	[0, 0]	[0, 1]	[0, 1]	[0, 0]	0	0	0	2740163
13RFN350655.las	238249343.55	238250686.13	[-236, 3035]	[-1.416, 18.21]	[0, 0]	[0, 1]	[0, 1]	[0, 0]	0	0	0	3071529
13RFN350670.las	238197508.88	238249361.18	[-2887, 2955]	[-17.322, 17.73]	[0, 0]	[0, 1]	[0, 1]	[0, 0]	0	0	0	2886356
13RFN350685.las	238195995.33	238197528.01	[-2976, 503]	[-17.856, 3.018]	[0, 0]	[0, 1]	[0, 1]	[0, 0]	0	0	0	2951794
13RFN350700.las	238194762.79	238196015.54	[-1115, 2960]	[-6.69, 17.76]	[0, 0]	[0, 1]	[0, 1]	[0, 0]	0	0	0	2985374
13RFN350715.las	238193258.21	238194781.39	[-2977, 1674]	[-17.862, 10.044]	[0, 0]	[0, 1]	[0, 1]	[0, 0]	0	0	0	1757185
13RFN350730.las	238191951.53	238194781.50	[-2942, 2922]	[-17.652, 17.532]	[0, 0]	[0, 1]	[0, 1]	[0, 0]	0	0	0	1869870
13RFN350745.las	238191951.57	238193278.58	[-1368, 2956]	[-8.208, 17.736]	[0, 0]	[0, 1]	[0, 1]	[0, 0]	0	0	0	2326284
13RFN350760.las	238190368.86	238191971.09	[-2958, 847]	[-17.748, 5.082]	[0, 0]	[0, 1]	[0, 1]	[0, 0]	0	0	0	2955657
13RFN350775.las	238189078.40	238190387.63	[-200, 2954]	[-1.2, 17.724]	[0, 0]	[0, 1]	[0, 1]	[0, 0]	0	0	0	2846105
13RFN350790.las	238187458.65	238189099.16	[-3007, -141]	[-18.042, -0.846]	[0, 0]	[0, 1]	[0, 1]	[0, 0]	0	0	0	2977442
13RFN350805.las	238186012.46	238187480.02	[-423, 3040]	[-2.538, 18.24]	[0, 0]	[0, 1]	[0, 1]	[0, 0]	0	0	0	3031434
13RFN350820.las	238184317.20	238186033.65	[-3076, 1041]	[-18.456, 6.246]	[0, 0]	[0, 1]	[0, 1]	[0, 0]	0	0	0	2942344
13RFN350835.las	238172496.39	238184340.07	[-1728, 3087]	[-10.368, 18.522]	[0, 0]	[0, 1]	[0, 1]	[0, 0]	0	0	0	2094398
13RFN350850.las	238170840.68	238184340.38	[-3093, 3059]	[-18.558, 18.354]	[0, 0]	[0, 1]	[0, 1]	[0, 0]	0	0	0	2026028
13RFN350865.las	238170840.94	238172519.78	[-3074, 1649]	[-18.444, 9.894]	[0, 0]	[0, 1]	[0, 1]	[0, 0]	0	0	0	2017182
13RFN350880.las	238169533.60	238170864.27	[-1027, 3102]	[-6.162, 18.612]	[0, 0]	[0, 1]	[0, 1]	[0, 0]	0	0	0	2989858
13RFN350895.las	238167901.90	240768661.90	[-3123, 394]	[-18.738, 2.364]	[0, 0]	[0, 1]	[0, 1]	[0, 0]	0	0	0	2916930
13RFN350910.las	238166544.03	240768678.27	[-2912, 3122]	[-17.472, 18.732]	[0, 0]	[0, 1]	[0, 1]	[0, 0]	0	0	0	11513135
13RFN350925.las	238164913.85	240768978.90	[-3121, 442]	[-18.726, 2.652]	[0, 0]	[0, 1]	[0, 1]	[0, 0]	0	0	0	16959099
13RFN350940.las	238164915.97	240768978.20	[-2930, 3106]	[-17.58, 18.636]	[0, 0]	[0, 1]	[0, 1]	[0, 0]	0	0	0	14585653
13RFN350955.las	240710403.30	240768974.45	[-2891, 2835]	[-17.346, 17.01]	[0, 0]	[0, 1]	[0, 1]	[0, 0]	0	0	0	8562517
13RFN350970.las	240710386.87	240768743.55	[-2899, 244]	[-17.394, 1.464]	[0, 0]	[0, 1]	[0, 1]	[0, 0]	0	0	0	7843955
13RFN350985.las	240710370.79	240768750.53	[-2895, 152]	[-17.37, 0.912]	[0, 0]	[0, 1]	[0, 1]	[0, 0]	0	0	188955	5176707
13RFN365250.las	238346985.00	238348694.09	[-1483, 3223]	[-8.898, 19.338]	[0, 0]	[0, 1]	[0, 1]	[0, 0]	0	0	0	662938

DPH-1.3 Report on ASPRS LAS File Format (Tiled Data) - Informational - continued

File	GPS Time min	GPS Time max	Extended Scan Angle	Scan Angle Rank	Scanner Channel	Scan Direction	Edge of Flight Line	User Data	Counts for Synthetic	Key-points	Withheld	Overlap
13RFN365265.las	238348673.38	238356168.61	[-2939, 1055]	[-17.634, 6.33]	[0, 0]	[0, 1]	[0, 1]	[0, 0]	0	0	0	3283421
13RFN365280.las	238356146.30	238359286.19	[-341, 2937]	[-2.046, 17.622]	[0, 0]	[0, 1]	[0, 1]	[0, 0]	0	0	0	2999995
13RFN365295.las	238359263.24	240681030.54	[-3009, 3041]	[-18.054, 18.246]	[0, 0]	[0, 1]	[0, 1]	[0, 0]	0	0	0	3961756
13RFN365310.las	238359958.42	240681029.52	[-3041, 2988]	[-18.246, 17.928]	[0, 0]	[0, 1]	[0, 1]	[0, 0]	0	0	0	4170648
13RFN365325.las	238361965.00	238362741.73	[-2860, 859]	[-17.16, 5.154]	[0, 0]	[0, 1]	[0, 1]	[0, 0]	0	0	0	3322961
13RFN365340.las	238362723.44	238364647.45	[-1261, 2790]	[-7.566, 16.74]	[0, 0]	[0, 1]	[0, 1]	[0, 0]	0	0	0	2156381
13RFN365355.las	238362723.41	240680418.45	[-2809, 3008]	[-16.854, 18.048]	[0, 0]	[0, 1]	[0, 1]	[0, 0]	0	0	0	1732631
13RFN365370.las	238364628.68	240680418.22	[-2807, 2568]	[-16.842, 15.408]	[0, 0]	[0, 1]	[0, 1]	[0, 0]	0	0	0	1691359
13RFN365385.las	238365510.98	240680416.46	[-3022, 2823]	[-18.132, 16.938]	[0, 0]	[0, 1]	[0, 1]	[0, 0]	0	0	0	2602262
13RFN365400.las	238281207.81	238368575.25	[-2908, 544]	[-17.448, 3.264]	[0, 0]	[0, 1]	[0, 1]	[0, 0]	0	0	486733	2705300
13RFN365415.las	238279904.33	238281225.65	[88, 2890]	[0.528, 17.34]	[0, 0]	[0, 1]	[0, 1]	[0, 0]	0	0	0	3023749
13RFN365430.las	238278351.14	238279922.89	[-2922, 171]	[-17.532, 1.026]	[0, 0]	[0, 1]	[0, 1]	[0, 0]	0	0	0	3086686
13RFN365445.las	238277069.58	238278367.91	[-698, 2907]	[-4.188, 17.442]	[0, 0]	[0, 1]	[0, 1]	[0, 0]	0	0	0	2783999
13RFN365460.las	238275529.22	238277087.76	[-2888, 1305]	[-17.328, 7.83]	[0, 0]	[0, 1]	[0, 1]	[0, 0]	0	0	0	2723109
13RFN365475.las	238274228.99	238277086.88	[-2888, 2852]	[-17.328, 17.112]	[0, 0]	[0, 1]	[0, 1]	[0, 0]	0	0	0	2168839
13RFN365490.las	238272700.41	238275545.73	[-2905, 2870]	[-17.43, 17.22]	[0, 0]	[0, 1]	[0, 1]	[0, 0]	0	0	0	1786319
13RFN365505.las	238272700.27	238274246.90	[-2869, 1238]	[-17.214, 7.428]	[0, 0]	[0, 1]	[0, 1]	[0, 0]	0	0	0	2595200
13RFN365520.las	238271324.13	238272717.87	[-514, 2902]	[-3.084, 17.412]	[0, 0]	[0, 1]	[0, 1]	[0, 0]	0	0	0	2608894
13RFN365535.las	238269792.16	238271341.53	[-2908, 102]	[-17.448, 0.612]	[0, 0]	[0, 1]	[0, 1]	[0, 0]	0	0	0	3077351
13RFN365550.las	238258036.76	238269809.31	[-37, 2868]	[-0.222, 17.208]	[0, 0]	[0, 1]	[0, 1]	[0, 0]	0	0	0	2818873
13RFN365565.las	238256403.99	238258054.23	[-2839, 576]	[-17.034, 3.456]	[0, 0]	[0, 1]	[0, 1]	[0, 0]	0	0	0	3215948
13RFN365580.las	238255062.11	238256423.23	[-1093, 2869]	[-6.558, 17.214]	[0, 0]	[0, 1]	[0, 1]	[0, 0]	0	0	0	3011597
13RFN365595.las	238253537.11	238255079.37	[-3073, 1683]	[-18.438, 10.098]	[0, 0]	[0, 1]	[0, 1]	[0, 0]	0	0	0	1501295
13RFN365610.las	238252202.07	238255078.28	[-2873, 2987]	[-17.238, 17.922]	[0, 0]	[0, 1]	[0, 1]	[0, 0]	0	0	0	1825942
13RFN365625.las	238252201.14	238253552.71	[-1332, 3077]	[-7.992, 18.462]	[0, 0]	[0, 1]	[0, 1]	[0, 0]	0	0	0	2288827
13RFN365640.las	238250686.14	238252218.71	[-3024, 707]	[-18.144, 4.242]	[0, 0]	[0, 1]	[0, 1]	[0, 0]	0	0	0	3075217
13RFN365655.las	238249326.07	238250704.04	[-216, 2950]	[-1.296, 17.7]	[0, 0]	[0, 1]	[0, 1]	[0, 0]	0	0	0	3088525
13RFN365670.las	238197490.52	238249343.54	[-2921, 2958]	[-17.526, 17.748]	[0, 0]	[0, 1]	[0, 1]	[0, 0]	0	0	0	2979343
13RFN365685.las	238196013.90	238197510.12	[-2989, 482]	[-17.934, 2.892]	[0, 0]	[0, 1]	[0, 1]	[0, 0]	0	0	0	3082455
13RFN365700.las	238194745.25	238196033.69	[-1112, 2974]	[-6.672, 17.844]	[0, 0]	[0, 1]	[0, 1]	[0, 0]	0	0	0	2883967
13RFN365715.las	238193276.26	238194764.18	[-2971, 1758]	[-17.826, 10.548]	[0, 0]	[0, 1]	[0, 1]	[0, 0]	0	0	0	1673287
13RFN365730.las	238191933.42	238194764.31	[-2955, 2923]	[-17.73, 17.538]	[0, 0]	[0, 1]	[0, 1]	[0, 0]	0	0	0	2084434
13RFN365745.las	238191933.46	238193296.63	[-1370, 2956]	[-8.22, 17.736]	[0, 0]	[0, 1]	[0, 1]	[0, 0]	0	0	0	2312054
13RFN365760.las	238190385.70	238191953.81	[-2971, 876]	[-17.826, 5.256]	[0, 0]	[0, 1]	[0, 1]	[0, 0]	0	0	0	3065585
13RFN365775.las	238189059.12	238190403.98	[-145, 2955]	[-0.87, 17.73]	[0, 0]	[0, 1]	[0, 1]	[0, 0]	0	0	0	2697508
13RFN365790.las	238187475.62	238189080.88	[-3006, -88]	[-18.036, -0.528]	[0, 0]	[0, 1]	[0, 1]	[0, 0]	0	0	0	3137950
13RFN365805.las	238185993.82	238187497.23	[-457, 3038]	[-2.742, 18.228]	[0, 0]	[0, 1]	[0, 1]	[0, 0]	0	0	0	2832613
13RFN365820.las	238184335.83	238186014.86	[-3091, 1174]	[-18.546, 7.044]	[0, 0]	[0, 1]	[0, 1]	[0, 0]	0	0	0	2965248
13RFN365835.las	238172476.96	238184357.16	[-1754, 3108]	[-10.524, 18.648]	[0, 0]	[0, 1]	[0, 1]	[0, 0]	0	0	61455	1978809
13RFN365850.las	238170858.54	238184357.60	[-3122, 3075]	[-18.732, 18.45]	[0, 0]	[0, 1]	[0, 1]	[0, 0]	0	0	0	1773811
13RFN365865.las	238170858.76	238172500.44	[-3107, 1563]	[-18.642, 9.378]	[0, 0]	[0, 1]	[0, 1]	[0, 0]	0	0	0	2131601
13RFN365880.las	238169513.34	238170881.93	[-993, 3127]	[-5.958, 18.762]	[0, 0]	[0, 1]	[0, 1]	[0, 0]	0	0	0	3160608
13RFN365895.las	238167920.33	240708118.75	[-3123, 2882]	[-18.738, 17.292]	[0, 0]	[0, 1]	[0, 1]	[0, 0]	0	0	0	3622112
13RFN365910.las	238166524.16	240710466.07	[-1104, 3120]	[-6.624, 18.72]	[0, 0]	[0, 1]	[0, 1]	[0, 0]	0	0	0	10140014
13RFN365925.las	238164930.55	240768985.72	[-3138, 2905]	[-18.828, 17.43]	[0, 0]	[0, 1]	[0, 1]	[0, 0]	0	0	0	11788796
13RFN365940.las	238164932.32	240768985.72	[-2114, 3136]	[-12.684, 18.816]	[0, 0]	[0, 1]	[0, 1]	[0, 0]	0	0	0	10918228
13RFN365955.las	240708168.75	240768985.73	[-876, 2879]	[-5.256, 17.274]	[0, 0]	[0, 1]	[0, 1]	[0, 0]	0	0	0	3595820
13RFN365970.las	240708186.28	240710403.30	[-785, 2888]	[-4.71, 17.328]	[0, 0]	[0, 1]	[0, 1]	[0, 0]	0	0	0	2730725
13RFN365985.las	240708202.73	240710386.86	[-730, 2879]	[-4.38, 17.274]	[0, 0]	[0, 1]	[0, 1]	[0, 0]	0	0	0	2687973

DPH-1.3 Report on ASPRS LAS File Format (Tiled Data) - Informational - continued

File	GPS Time min	GPS Time max	Extended Scan Angle	Scan Angle Rank	Scanner Channel	Scan Direction	Edge of Flight Line	User Data	Counts for Synthetic	Key-points	Withheld	Overlap
13RFN380250.las	238346999.61	238348674.68	[-1432, 3103]	[-8.592, 18.618]	[0, 0]	[0, 1]	[0, 1]	[0, 0]	0	0	0	222445
13RFN380265.las	238348654.19	238356186.00	[-2940, 958]	[-17.64, 5.748]	[0, 0]	[0, 1]	[0, 1]	[0, 0]	0	0	0	3132599
13RFN380280.las	238356165.25	240681168.12	[-301, 3009]	[-1.806, 18.054]	[0, 0]	[0, 1]	[0, 1]	[0, 0]	0	0	0	2955064
13RFN380295.las	238359245.19	240681183.78	[-3027, 3041]	[-18.162, 18.246]	[0, 0]	[0, 1]	[0, 1]	[0, 0]	0	0	0	3289558
13RFN380310.las	238359976.76	240681199.26	[-3050, 3031]	[-18.3, 18.186]	[0, 0]	[0, 1]	[0, 1]	[0, 0]	0	0	0	2879998
13RFN380325.las	238361947.91	240681214.36	[-2889, 3021]	[-17.334, 18.126]	[0, 0]	[0, 1]	[0, 1]	[0, 0]	0	0	0	2940428
13RFN380340.las	238362739.59	240681229.87	[-1348, 3021]	[-8.088, 18.126]	[0, 0]	[0, 1]	[0, 1]	[0, 0]	0	0	0	2159364
13RFN380355.las	238362739.56	240681245.88	[-2808, 3022]	[-16.848, 18.132]	[0, 0]	[0, 1]	[0, 1]	[0, 0]	0	0	0	2215466
13RFN380370.las	238364609.88	240681261.27	[-2856, 3020]	[-17.136, 18.12]	[0, 0]	[0, 1]	[0, 1]	[0, 0]	0	0	0	2075251
13RFN380385.las	238365526.63	240681276.53	[-3030, 3022]	[-18.18, 18.132]	[0, 0]	[0, 1]	[0, 1]	[0, 0]	0	0	0	2910921
13RFN380400.las	238281225.66	240681286.76	[-2869, 3024]	[-17.214, 18.144]	[0, 0]	[0, 1]	[0, 1]	[0, 0]	0	0	0	3254826
13RFN380415.las	238279885.67	238281242.83	[160, 2890]	[0.96, 17.34]	[0, 0]	[0, 1]	[0, 1]	[0, 0]	0	0	0	2943214
13RFN380430.las	238278367.92	238279904.32	[-2910, 179]	[-17.46, 1.074]	[0, 0]	[0, 1]	[0, 1]	[0, 0]	0	0	0	3258174
13RFN380445.las	238277051.30	238278385.16	[-638, 2907]	[-3.828, 17.442]	[0, 0]	[0, 1]	[0, 1]	[0, 0]	0	0	0	2848934
13RFN380460.las	238275546.16	238277069.58	[-2886, 1335]	[-17.316, 8.01]	[0, 0]	[0, 1]	[0, 1]	[0, 0]	0	0	0	2734995
13RFN380475.las	238274211.42	238277068.56	[-2871, 2852]	[-17.226, 17.112]	[0, 0]	[0, 1]	[0, 1]	[0, 0]	0	0	0	1935071
13RFN380490.las	238272718.09	238275563.40	[-2904, 2885]	[-17.424, 17.31]	[0, 0]	[0, 1]	[0, 1]	[0, 0]	0	0	0	1687113
13RFN380505.las	238272717.88	238274228.43	[-2903, 1195]	[-17.418, 7.17]	[0, 0]	[0, 1]	[0, 1]	[0, 0]	0	0	0	2672685
13RFN380520.las	238271307.23	238272735.31	[-520, 2935]	[-3.12, 17.61]	[0, 0]	[0, 1]	[0, 1]	[0, 0]	0	0	0	2683041
13RFN380535.las	238269808.73	238271324.12	[-2938, -38]	[-17.628, -0.228]	[0, 0]	[0, 1]	[0, 1]	[0, 0]	0	0	0	2903760
13RFN380550.las	238258019.30	238269826.09	[-138, 2852]	[-0.828, 17.112]	[0, 0]	[0, 1]	[0, 1]	[0, 0]	0	0	0	2921368
13RFN380565.las	238256423.24	238258036.75	[-2856, 654]	[-17.136, 3.924]	[0, 0]	[0, 1]	[0, 1]	[0, 0]	0	0	0	2917805
13RFN380580.las	238255044.58	238256441.32	[-1148, 2870]	[-6.888, 17.22]	[0, 0]	[0, 1]	[0, 1]	[0, 0]	0	0	0	2896800
13RFN380595.las	238253553.65	238255062.10	[-2905, 1784]	[-17.43, 10.704]	[0, 0]	[0, 1]	[0, 1]	[0, 0]	0	0	0	1446757
13RFN380610.las	238252184.49	238255060.70	[-2889, 2975]	[-17.334, 17.85]	[0, 0]	[0, 1]	[0, 1]	[0, 0]	0	0	0	1912856
13RFN380625.las	238252183.33	238253569.12	[-1281, 2919]	[-7.686, 17.514]	[0, 0]	[0, 1]	[0, 1]	[0, 0]	0	0	0	2369498
13RFN380640.las	238250704.05	238252201.13	[-3072, 728]	[-18.432, 4.368]	[0, 0]	[0, 1]	[0, 1]	[0, 0]	0	0	0	3086127
13RFN380655.las	238249308.71	238250722.34	[-170, 3037]	[-1.02, 18.222]	[0, 0]	[0, 1]	[0, 1]	[0, 0]	0	0	0	2938357
13RFN380670.las	238197472.79	238249326.07	[-2973, 2955]	[-17.838, 17.73]	[0, 0]	[0, 1]	[0, 1]	[0, 0]	0	0	0	2899387
13RFN380685.las	238196031.97	238197491.04	[-3027, 606]	[-18.162, 3.636]	[0, 0]	[0, 1]	[0, 1]	[0, 0]	0	0	0	3105363
13RFN380700.las	238194727.45	238196051.77	[-1174, 3007]	[-7.044, 18.042]	[0, 0]	[0, 1]	[0, 1]	[0, 0]	0	0	0	2686954
13RFN380715.las	238193293.90	238194746.42	[-2989, 1911]	[-17.934, 11.466]	[0, 0]	[0, 1]	[0, 1]	[0, 0]	0	0	0	1680887
13RFN380730.las	238191916.30	238194746.54	[-2974, 2935]	[-17.844, 17.61]	[0, 0]	[0, 1]	[0, 1]	[0, 0]	0	0	0	2104993
13RFN380745.las	238191916.33	238193314.85	[-1337, 2973]	[-8.022, 17.838]	[0, 0]	[0, 1]	[0, 1]	[0, 0]	0	0	0	2361105
13RFN380760.las	238190401.94	238191935.01	[-2973, 884]	[-17.838, 5.304]	[0, 0]	[0, 1]	[0, 1]	[0, 0]	0	0	0	3030219
13RFN380775.las	238189040.10	238190421.46	[-89, 2973]	[-0.534, 17.838]	[0, 0]	[0, 1]	[0, 1]	[0, 0]	0	0	0	2705101
13RFN380790.las	238187493.40	238189061.47	[-2989, -70]	[-17.934, -0.42]	[0, 0]	[0, 1]	[0, 1]	[0, 0]	0	0	0	3024488
13RFN380805.las	238185974.43	238187514.76	[-491, 3039]	[-2.946, 18.234]	[0, 0]	[0, 1]	[0, 1]	[0, 0]	0	0	0	2856997
13RFN380820.las	238184352.94	238185996.93	[-3091, 1253]	[-18.546, 7.518]	[0, 0]	[0, 1]	[0, 1]	[0, 0]	0	0	0	3285969
13RFN380835.las	238172457.62	238184377.42	[-1771, 3123]	[-10.626, 18.738]	[0, 0]	[0, 1]	[0, 1]	[0, 0]	0	0	571781	1370057
13RFN380850.las	238170875.77	238184377.79	[-3123, 3074]	[-18.738, 18.444]	[0, 0]	[0, 1]	[0, 1]	[0, 0]	0	0	0	1770802
13RFN380865.las	238170875.83	238172480.48	[-3124, 1481]	[-18.744, 8.886]	[0, 0]	[0, 1]	[0, 1]	[0, 0]	0	0	0	2482037
13RFN380880.las	238169493.53	238170899.12	[-889, 3123]	[-5.334, 18.738]	[0, 0]	[0, 1]	[0, 1]	[0, 0]	0	0	0	2994920
13RFN380895.las	238167938.30	240708117.89	[-3137, 1818]	[-18.822, 10.908]	[0, 0]	[0, 1]	[0, 1]	[0, 0]	0	0	0	3900179
13RFN380910.las	238166502.76	240708134.31	[-2943, 3138]	[-17.658, 18.828]	[0, 0]	[0, 1]	[0, 1]	[0, 0]	0	0	0	9923616
13RFN380925.las	238164947.51	240708151.89	[-3157, 1633]	[-18.942, 9.798]	[0, 0]	[0, 1]	[0, 1]	[0, 0]	0	0	68285	10076513
13RFN380940.las	238164949.32	240708168.74	[-2908, 3144]	[-17.448, 18.864]	[0, 0]	[0, 1]	[0, 1]	[0, 0]	0	0	24460	7821417
13RFN380955.las	240707819.19	240708186.27	[-2876, 1429]	[-17.256, 8.574]	[0, 0]	[0, 1]	[0, 1]	[0, 0]	0	0	0	1820282
13RFN380970.las	240707801.26	240708202.72	[-2862, 1389]	[-17.172, 8.334]	[0, 0]	[0, 1]	[0, 1]	[0, 0]	0	0	0	2064905

DPH-1.3 Report on ASPRS LAS File Format (Tiled Data) - Informational - continued

File	GPS Time min	GPS Time max	Extended Scan Angle	Scan Angle Rank	Scanner Channel	Scan Direction	Edge of Flight Line	User Data	Counts for Synthetic	Key-points	Withheld	Overlap
13RFN380985.las	240707785.10	240708219.43	[-2897, 1308]	[-17.382, 7.848]	[0, 0]	[0, 1]	[0, 1]	[0, 0]	0	0	0	2028139
13RFN395235.las	238347032.17	238348639.63	[906, 2818]	[5.436, 16.908]	[0, 0]	[0, 1]	[0, 1]	[0, 0]	0	0	0	115716
13RFN395250.las	238347030.85	238348655.06	[-1417, 2836]	[-8.502, 17.016]	[0, 0]	[0, 1]	[0, 1]	[0, 0]	0	0	0	464283
13RFN395265.las	238348634.47	238356204.18	[-2922, 898]	[-17.532, 5.388]	[0, 0]	[0, 1]	[0, 1]	[0, 0]	0	0	0	3173767
13RFN395280.las	238356183.11	240681168.58	[-2606, 2923]	[-15.636, 17.538]	[0, 0]	[0, 1]	[0, 1]	[0, 0]	0	0	0	3026365
13RFN395295.las	238359227.28	240681183.70	[-3018, 3038]	[-18.108, 18.228]	[0, 0]	[0, 1]	[0, 1]	[0, 0]	0	0	0	3790935
13RFN395310.las	238359993.53	240681199.04	[-3040, 3009]	[-18.24, 18.054]	[0, 0]	[0, 1]	[0, 1]	[0, 0]	0	0	0	2607826
13RFN395325.las	238361930.51	240681214.12	[-2873, 2496]	[-17.238, 14.976]	[0, 0]	[0, 1]	[0, 1]	[0, 0]	0	0	0	3090072
13RFN395340.las	238362756.84	240681229.44	[-1821, 2895]	[-10.926, 17.37]	[0, 0]	[0, 1]	[0, 1]	[0, 0]	0	0	0	1944148
13RFN395355.las	238362756.79	240681245.65	[-2827, 3044]	[-16.962, 18.264]	[0, 0]	[0, 1]	[0, 1]	[0, 0]	0	0	0	1971678
13RFN395370.las	238364592.13	240681260.87	[-2911, 2752]	[-17.466, 16.512]	[0, 0]	[0, 1]	[0, 1]	[0, 0]	0	0	0	2002897
13RFN395385.las	238365545.08	240681275.95	[-3041, 2822]	[-18.246, 16.932]	[0, 0]	[0, 1]	[0, 1]	[0, 0]	0	0	0	3228657
13RFN395400.las	238281242.84	240681286.77	[-2856, 2272]	[-17.136, 13.632]	[0, 0]	[0, 1]	[0, 1]	[0, 0]	0	0	0	4106208
13RFN395415.las	238279866.26	238281261.16	[165, 2872]	[0.99, 17.232]	[0, 0]	[0, 1]	[0, 1]	[0, 0]	0	0	0	3131030
13RFN395430.las	238278385.17	238279885.66	[-2891, 221]	[-17.346, 1.326]	[0, 0]	[0, 1]	[0, 1]	[0, 0]	0	0	0	3194602
13RFN395445.las	238277033.01	238278401.69	[-760, 2871]	[-4.56, 17.226]	[0, 0]	[0, 1]	[0, 1]	[0, 0]	0	0	0	2828829
13RFN395460.las	238275563.76	238277051.29	[-2854, 1386]	[-17.124, 8.316]	[0, 0]	[0, 1]	[0, 1]	[0, 0]	0	0	0	2201236
13RFN395475.las	238274194.08	238277050.37	[-2872, 2837]	[-17.232, 17.022]	[0, 0]	[0, 1]	[0, 1]	[0, 0]	0	0	0	2247104
13RFN395490.las	238274193.10	238275581.05	[-1725, 2866]	[-10.35, 17.196]	[0, 0]	[0, 1]	[0, 1]	[0, 0]	0	0	0	1720418
13RFN395505.las	238272735.14	238274210.87	[-2887, 1074]	[-17.322, 6.444]	[0, 0]	[0, 1]	[0, 1]	[0, 0]	0	0	0	2803265
13RFN395520.las	238271290.16	238272753.07	[-534, 2953]	[-3.204, 17.718]	[0, 0]	[0, 1]	[0, 1]	[0, 0]	0	0	0	2838109
13RFN395535.las	238269826.10	238271307.22	[-2975, -132]	[-17.85, -0.792]	[0, 0]	[0, 1]	[0, 1]	[0, 0]	0	0	0	2766925
13RFN395550.las	238258001.51	238269843.60	[-143, 2869]	[-0.858, 17.214]	[0, 0]	[0, 1]	[0, 1]	[0, 0]	0	0	0	2987966
13RFN395565.las	238256441.33	238258019.30	[-2907, 725]	[-17.442, 4.35]	[0, 0]	[0, 1]	[0, 1]	[0, 0]	0	0	0	3138879
13RFN395580.las	238255026.78	238256460.01	[-1244, 2922]	[-7.464, 17.532]	[0, 0]	[0, 1]	[0, 1]	[0, 0]	0	0	0	2799454
13RFN395595.las	238253570.22	238256459.07	[-2973, 2868]	[-17.838, 17.208]	[0, 0]	[0, 1]	[0, 1]	[0, 0]	0	0	0	1542825
13RFN395610.las	238252167.41	238255043.17	[-2944, 2921]	[-17.664, 17.526]	[0, 0]	[0, 1]	[0, 1]	[0, 0]	0	0	0	1784910
13RFN395625.las	238252165.52	238253585.98	[-1228, 2957]	[-7.368, 17.742]	[0, 0]	[0, 1]	[0, 1]	[0, 0]	0	0	0	2594761
13RFN395640.las	238250722.35	238252183.32	[-3076, 730]	[-18.456, 4.38]	[0, 0]	[0, 1]	[0, 1]	[0, 0]	0	0	0	3033073
13RFN395655.las	238249291.58	238250739.79	[-115, 3073]	[-0.69, 18.438]	[0, 0]	[0, 1]	[0, 1]	[0, 0]	0	0	0	2832700
13RFN395670.las	238197453.43	238249308.71	[-2971, 2956]	[-17.826, 17.736]	[0, 0]	[0, 1]	[0, 1]	[0, 0]	0	0	0	2820346
13RFN395685.las	238196049.18	238197472.78	[-3041, 723]	[-18.246, 4.338]	[0, 0]	[0, 1]	[0, 1]	[0, 0]	0	0	0	3130148
13RFN395700.las	238194709.05	238196068.92	[-1269, 3015]	[-7.614, 18.09]	[0, 0]	[0, 1]	[0, 1]	[0, 0]	0	0	0	2580821
13RFN395715.las	238193312.25	238196068.92	[-2991, 3039]	[-17.946, 18.234]	[0, 0]	[0, 1]	[0, 1]	[0, 0]	0	0	0	1651275
13RFN395730.las	238191900.41	238194728.43	[-2993, 2941]	[-17.958, 17.646]	[0, 0]	[0, 1]	[0, 1]	[0, 0]	0	0	0	2135440
13RFN395745.las	238191900.43	238193333.13	[-1308, 2975]	[-7.848, 17.85]	[0, 0]	[0, 1]	[0, 1]	[0, 0]	0	0	0	2427380
13RFN395760.las	238190418.52	238191917.71	[-2972, 821]	[-17.832, 4.926]	[0, 0]	[0, 1]	[0, 1]	[0, 0]	0	0	0	2823076
13RFN395775.las	238189023.01	238190438.65	[-81, 2974]	[-0.486, 17.844]	[0, 0]	[0, 1]	[0, 1]	[0, 0]	0	0	0	2704718
13RFN395790.las	238187510.92	238189043.27	[-3008, -58]	[-18.048, -0.348]	[0, 0]	[0, 1]	[0, 1]	[0, 0]	0	0	0	2919538
13RFN395805.las	238185956.36	238187532.65	[-547, 3054]	[-3.282, 18.324]	[0, 0]	[0, 1]	[0, 1]	[0, 0]	0	0	0	2743322
13RFN395820.las	238184371.93	238185978.21	[-3092, 1281]	[-18.552, 7.686]	[0, 0]	[0, 1]	[0, 1]	[0, 0]	0	0	0	3042276
13RFN395835.las	238172436.94	238185970.09	[-3059, 3112]	[-18.354, 18.672]	[0, 0]	[0, 1]	[0, 1]	[0, 0]	0	0	548063	1204915
13RFN395850.las	238170894.24	238184395.25	[-3142, 3090]	[-18.852, 18.54]	[0, 0]	[0, 1]	[0, 1]	[0, 0]	0	0	0	1947205
13RFN395865.las	238170894.33	238172460.92	[-3127, 1530]	[-18.762, 9.18]	[0, 0]	[0, 1]	[0, 1]	[0, 0]	0	0	0	2566989
13RFN395880.las	238169473.02	238170917.27	[-811, 3137]	[-4.866, 18.822]	[0, 0]	[0, 1]	[0, 1]	[0, 0]	0	0	0	2962785
13RFN395895.las	238167955.58	240708114.31	[-3151, 1864]	[-18.906, 11.184]	[0, 0]	[0, 1]	[0, 1]	[0, 0]	0	0	0	3756194
13RFN395910.las	238166483.03	240708130.62	[-2908, 3153]	[-17.448, 18.918]	[0, 0]	[0, 1]	[0, 1]	[0, 0]	0	0	0	9523604
13RFN395925.las	238164963.88	240708148.65	[-3142, 1962]	[-18.852, 11.772]	[0, 0]	[0, 1]	[0, 1]	[0, 0]	0	0	0	9135312
13RFN395940.las	238164965.73	240708166.12	[-2922, 3135]	[-17.532, 18.81]	[0, 0]	[0, 1]	[0, 1]	[0, 0]	0	0	0	7712106

DPH-1.3 Report on ASPRS LAS File Format (Tiled Data) - Informational - continued

File	GPS Time min	GPS Time max	Extended Scan Angle	Scan Angle Rank	Scanner Channel	Scan Direction	Edge of Flight Line	User Data	Counts for Synthetic	Key-points	Withheld	Overlap
13RFN395955.las	239310476.56	240708183.92	[-2893, 2015]	[-17.358, 12.09]	[0, 0]	[0, 1]	[0, 1]	[0, 0]	0	0	0	1664035
13RFN395970.las	239310459.97	240708200.55	[-2868, 2090]	[-17.208, 12.54]	[0, 0]	[0, 1]	[0, 1]	[0, 0]	0	0	0	1620222
13RFN395985.las	239310442.22	241897927.50	[-3828, 2197]	[-22.968, 13.182]	[0, 0]	[0, 1]	[0, 1]	[0, 0]	0	0	0	1593492
13RFN410235.las	238347035.37	238348635.96	[543, 2854]	[3.258, 17.124]	[0, 0]	[0, 1]	[0, 1]	[0, 0]	0	0	0	770960
13RFN410250.las	238347035.11	238348635.90	[-1366, 2837]	[-8.196, 17.022]	[0, 0]	[0, 1]	[0, 1]	[0, 0]	0	0	0	2322965
13RFN410265.las	238348614.65	238356221.00	[-2942, 811]	[-17.652, 4.866]	[0, 0]	[0, 1]	[0, 1]	[0, 0]	0	0	0	3016535
13RFN410280.las	238356201.23	240681168.62	[-3038, 2922]	[-18.228, 17.532]	[0, 0]	[0, 1]	[0, 1]	[0, 0]	0	0	0	2955559
13RFN410295.las	238359210.02	240681183.36	[-3060, 3009]	[-18.36, 18.054]	[0, 0]	[0, 1]	[0, 1]	[0, 0]	0	0	91015	3239865
13RFN410310.las	238360010.21	240681197.50	[-3059, 2996]	[-18.354, 17.976]	[0, 0]	[0, 1]	[0, 1]	[0, 0]	0	0	0	2838075
13RFN410325.las	238361910.51	240681212.20	[-3042, 1021]	[-18.252, 6.126]	[0, 0]	[0, 1]	[0, 1]	[0, 0]	0	0	0	3095509
13RFN410340.las	238362774.51	240681227.25	[-3024, 2878]	[-18.144, 17.268]	[0, 0]	[0, 1]	[0, 1]	[0, 0]	0	0	0	1860625
13RFN410355.las	238362774.46	240681243.50	[-3023, 3040]	[-18.138, 18.24]	[0, 0]	[0, 1]	[0, 1]	[0, 0]	0	0	0	1736858
13RFN410370.las	238364572.81	240681257.96	[-3042, 2808]	[-18.252, 16.848]	[0, 0]	[0, 1]	[0, 1]	[0, 0]	0	0	0	2272490
13RFN410385.las	238365566.42	240681272.62	[-3061, 2819]	[-18.366, 16.914]	[0, 0]	[0, 1]	[0, 1]	[0, 0]	0	0	0	2826618
13RFN410400.las	238281261.17	240681286.77	[-3024, 472]	[-18.144, 2.832]	[0, 0]	[0, 1]	[0, 1]	[0, 0]	0	0	534937	3063134
13RFN410415.las	238279848.18	238281278.93	[222, 2873]	[1.332, 17.238]	[0, 0]	[0, 1]	[0, 1]	[0, 0]	0	0	0	2740143
13RFN410430.las	238278401.69	238279866.25	[-2892, 286]	[-17.352, 1.716]	[0, 0]	[0, 1]	[0, 1]	[0, 0]	0	0	0	2884984
13RFN410445.las	238277015.29	238278418.25	[-915, 2886]	[-5.49, 17.316]	[0, 0]	[0, 1]	[0, 1]	[0, 0]	0	0	0	2897299
13RFN410460.las	238275581.51	238277033.00	[-2888, 1481]	[-17.328, 8.886]	[0, 0]	[0, 1]	[0, 1]	[0, 0]	0	0	0	2112009
13RFN410475.las	238274176.29	238277032.13	[-2887, 2837]	[-17.322, 17.022]	[0, 0]	[0, 1]	[0, 1]	[0, 0]	0	0	0	2262674
13RFN410490.las	238274175.08	238275598.86	[-1647, 2854]	[-9.882, 17.124]	[0, 0]	[0, 1]	[0, 1]	[0, 0]	0	0	0	1775844
13RFN410505.las	238272752.91	238274193.10	[-2903, 918]	[-17.418, 5.508]	[0, 0]	[0, 1]	[0, 1]	[0, 0]	0	0	0	2711569
13RFN410520.las	238271272.57	238272771.31	[-529, 2906]	[-3.174, 17.436]	[0, 0]	[0, 1]	[0, 1]	[0, 0]	0	0	0	3247553
13RFN410535.las	238269843.61	238271290.15	[-2902, -132]	[-17.412, -0.792]	[0, 0]	[0, 1]	[0, 1]	[0, 0]	0	0	0	2831904
13RFN410550.las	238257983.64	238269860.90	[-167, 2869]	[-1.002, 17.214]	[0, 0]	[0, 1]	[0, 1]	[0, 0]	0	0	0	2881302
13RFN410565.las	238256460.01	238258001.51	[-2921, 788]	[-17.526, 4.728]	[0, 0]	[0, 1]	[0, 1]	[0, 0]	0	0	0	3080697
13RFN410580.las	238255010.59	238256478.21	[-1437, 2939]	[-8.622, 17.634]	[0, 0]	[0, 1]	[0, 1]	[0, 0]	0	0	0	2257850
13RFN410595.las	238253586.60	238256477.15	[-2995, 2925]	[-17.97, 17.55]	[0, 0]	[0, 1]	[0, 1]	[0, 0]	0	0	0	1923446
13RFN410610.las	238253585.99	238255026.06	[-2957, 1852]	[-17.742, 11.112]	[0, 0]	[0, 1]	[0, 1]	[0, 0]	0	0	0	1632940
13RFN410625.las	238252147.70	238253602.16	[-1190, 2970]	[-7.14, 17.82]	[0, 0]	[0, 1]	[0, 1]	[0, 0]	0	0	0	2665981
13RFN410640.las	238250739.80	238252165.51	[-2987, 703]	[-17.922, 4.218]	[0, 0]	[0, 1]	[0, 1]	[0, 0]	0	0	0	3151977
13RFN410655.las	238249273.57	238250757.46	[-41, 2968]	[-0.246, 17.808]	[0, 0]	[0, 1]	[0, 1]	[0, 0]	0	0	0	2931591
13RFN410670.las	238197434.83	238249291.57	[-2953, 2955]	[-17.718, 17.73]	[0, 0]	[0, 1]	[0, 1]	[0, 0]	0	0	0	2803930
13RFN410685.las	238196066.81	238197454.25	[-3058, 756]	[-18.348, 4.536]	[0, 0]	[0, 1]	[0, 1]	[0, 0]	0	0	0	3284023
13RFN410700.las	238194690.93	238196087.48	[-1281, 3016]	[-7.686, 18.096]	[0, 0]	[0, 1]	[0, 1]	[0, 0]	0	0	0	2425913
13RFN410715.las	238193329.99	238196087.49	[-2972, 3042]	[-17.832, 18.252]	[0, 0]	[0, 1]	[0, 1]	[0, 0]	0	0	0	1822640
13RFN410730.las	238191894.96	238194710.55	[-2992, 2922]	[-17.952, 17.532]	[0, 0]	[0, 1]	[0, 1]	[0, 0]	0	0	0	1830011
13RFN410745.las	238191880.70	238193352.23	[-1259, 2957]	[-7.554, 17.742]	[0, 0]	[0, 1]	[0, 1]	[0, 0]	0	0	0	3064885
13RFN410760.las	238190435.60	238191902.06	[-2955, 679]	[-17.73, 4.074]	[0, 0]	[0, 1]	[0, 1]	[0, 0]	0	0	0	3157361
13RFN410775.las	238189004.20	238190455.32	[-72, 2973]	[-0.432, 17.838]	[0, 0]	[0, 1]	[0, 1]	[0, 0]	0	0	0	2933699
13RFN410790.las	238187528.09	238189025.58	[-3006, 16]	[-18.036, 0.096]	[0, 0]	[0, 1]	[0, 1]	[0, 0]	0	0	0	2987658
13RFN410805.las	238185939.06	238187549.81	[-604, 3039]	[-3.624, 18.234]	[0, 0]	[0, 1]	[0, 1]	[0, 0]	0	0	0	2670540
13RFN410820.las	238184389.83	238185959.41	[-3087, 1345]	[-18.522, 8.07]	[0, 0]	[0, 1]	[0, 1]	[0, 0]	0	0	0	2669818
13RFN410835.las	238172417.16	238185959.32	[-3058, 3107]	[-18.348, 18.642]	[0, 0]	[0, 1]	[0, 1]	[0, 0]	0	0	663198	1218520
13RFN410850.las	238170911.26	238184413.24	[-3154, 3074]	[-18.924, 18.444]	[0, 0]	[0, 1]	[0, 1]	[0, 0]	0	0	0	1885814
13RFN410865.las	238170911.41	238172441.42	[-3137, 1498]	[-18.822, 8.988]	[0, 0]	[0, 1]	[0, 1]	[0, 0]	0	0	0	2785775
13RFN410880.las	238169454.32	238170934.89	[-781, 3142]	[-4.686, 18.852]	[0, 0]	[0, 1]	[0, 1]	[0, 0]	0	0	0	2927792
13RFN410895.las	238167973.72	240707885.38	[-3158, 2905]	[-18.948, 17.43]	[0, 0]	[0, 1]	[0, 1]	[0, 0]	0	0	0	3262582
13RFN410910.las	238166463.32	240707882.41	[48, 3156]	[0.288, 18.936]	[0, 0]	[0, 1]	[0, 1]	[0, 0]	0	0	0	4982034

DPH-1.3 Report on ASPRS LAS File Format (Tiled Data) - Informational - continued

File	GPS Time min	GPS Time max	Extended Scan Angle	Scan Angle Rank	Scanner Channel	Scan Direction	Edge of Flight Line	User Data	Counts for Synthetic	Key-points	Withheld	Overlap
13RFN410925.las	238164980.38	240707866.95	[-3142, 2927]	[-18.852, 17.562]	[0, 0]	[0, 1]	[0, 1]	[0, 0]	0	0	0	6721760
13RFN410940.las	238164982.26	240707850.77	[-2720, 3124]	[-16.32, 18.744]	[0, 0]	[0, 1]	[0, 1]	[0, 0]	0	0	0	8048763
13RFN410955.las	239310475.05	240707833.78	[-2655, 2878]	[-15.93, 17.268]	[0, 0]	[0, 1]	[0, 1]	[0, 0]	0	0	0	1915797
13RFN410970.las	239310458.35	240707817.21	[-2587, 2856]	[-15.522, 17.136]	[0, 0]	[0, 1]	[0, 1]	[0, 0]	0	0	0	1927705
13RFN410985.las	239310440.29	241897945.27	[-3841, 2878]	[-23.046, 17.268]	[0, 0]	[0, 1]	[0, 1]	[0, 0]	0	0	0	1685154
13RFN425220.las	238346610.93	238347070.22	[-2839, 1650]	[-17.034, 9.9]	[0, 0]	[0, 1]	[0, 1]	[0, 0]	0	0	0	402152
13RFN425235.las	238346610.78	238348616.49	[-2886, 2855]	[-17.316, 17.13]	[0, 0]	[0, 1]	[0, 1]	[0, 0]	0	0	0	1119569
13RFN425250.las	238347051.96	238348616.43	[-1315, 2824]	[-7.89, 16.944]	[0, 0]	[0, 1]	[0, 1]	[0, 0]	0	0	0	2425091
13RFN425265.las	238348595.78	238356238.93	[-2940, 726]	[-17.64, 4.356]	[0, 0]	[0, 1]	[0, 1]	[0, 0]	0	0	0	2924222
13RFN425280.las	238356218.86	238359212.59	[-78, 2922]	[-0.468, 17.532]	[0, 0]	[0, 1]	[0, 1]	[0, 0]	0	0	0	2969225
13RFN425295.las	238359189.83	240680958.92	[-3009, 3008]	[-18.054, 18.048]	[0, 0]	[0, 1]	[0, 1]	[0, 0]	0	0	0	3329812
13RFN425310.las	238360026.99	240680957.56	[-3028, 3007]	[-18.168, 18.042]	[0, 0]	[0, 1]	[0, 1]	[0, 0]	0	0	0	3133508
13RFN425325.las	238361889.82	238362809.89	[-2913, 1096]	[-17.478, 6.576]	[0, 0]	[0, 1]	[0, 1]	[0, 0]	0	0	0	3398139
13RFN425340.las	238361893.90	238364575.57	[-2871, 2828]	[-17.226, 16.968]	[0, 0]	[0, 1]	[0, 1]	[0, 0]	0	0	0	1720965
13RFN425355.las	238362790.47	240680349.59	[-2848, 3040]	[-17.088, 18.24]	[0, 0]	[0, 1]	[0, 1]	[0, 0]	0	0	0	1863910
13RFN425370.las	238364555.21	240680349.52	[-2843, 2803]	[-17.058, 16.818]	[0, 0]	[0, 1]	[0, 1]	[0, 0]	0	0	0	2109899
13RFN425385.las	238365582.05	240680348.15	[-3042, 2831]	[-18.252, 16.986]	[0, 0]	[0, 1]	[0, 1]	[0, 0]	0	0	0	2748598
13RFN425400.las	238281278.94	238368503.39	[-2874, 454]	[-17.244, 2.724]	[0, 0]	[0, 1]	[0, 1]	[0, 0]	0	0	253831	2993455
13RFN425415.las	238279829.61	238281296.70	[287, 2904]	[1.722, 17.424]	[0, 0]	[0, 1]	[0, 1]	[0, 0]	0	0	0	2842408
13RFN425430.las	238278418.25	238279848.17	[-2939, 381]	[-17.634, 2.286]	[0, 0]	[0, 1]	[0, 1]	[0, 0]	0	0	0	3046338
13RFN425445.las	238276996.97	238278436.23	[-995, 2885]	[-5.97, 17.31]	[0, 0]	[0, 1]	[0, 1]	[0, 0]	0	0	0	3037790
13RFN425460.las	238275599.42	238277015.28	[-2890, 1527]	[-17.34, 9.162]	[0, 0]	[0, 1]	[0, 1]	[0, 0]	0	0	0	1912324
13RFN425475.las	238274156.87	238277014.23	[-2904, 2935]	[-17.424, 17.61]	[0, 0]	[0, 1]	[0, 1]	[0, 0]	0	0	0	2174400
13RFN425490.las	238274155.89	238275616.47	[-1480, 2889]	[-8.88, 17.334]	[0, 0]	[0, 1]	[0, 1]	[0, 0]	0	0	0	1877934
13RFN425505.las	238272771.32	238274175.07	[-2953, 870]	[-17.718, 5.22]	[0, 0]	[0, 1]	[0, 1]	[0, 0]	0	0	0	3058450
13RFN425520.las	238271253.58	238272788.01	[-510, 2919]	[-3.06, 17.514]	[0, 0]	[0, 1]	[0, 1]	[0, 0]	0	0	0	3261363
13RFN425535.las	238269860.90	238271272.56	[-2905, -167]	[-17.43, -1.002]	[0, 0]	[0, 1]	[0, 1]	[0, 0]	0	0	0	2951334
13RFN425550.las	238257965.57	238269877.82	[-211, 2904]	[-1.266, 17.424]	[0, 0]	[0, 1]	[0, 1]	[0, 0]	0	0	0	2822699
13RFN425565.las	238256478.21	238257983.63	[-2974, 886]	[-17.844, 5.316]	[0, 0]	[0, 1]	[0, 1]	[0, 0]	0	0	0	3084884
13RFN425580.las	238254993.15	238256496.96	[-1509, 3017]	[-9.054, 18.102]	[0, 0]	[0, 1]	[0, 1]	[0, 0]	0	0	0	2108075
13RFN425595.las	238253602.50	238256495.30	[-2942, 2973]	[-17.652, 17.838]	[0, 0]	[0, 1]	[0, 1]	[0, 0]	0	0	0	2129640
13RFN425610.las	238253602.17	238255009.48	[-3024, 1760]	[-18.144, 10.56]	[0, 0]	[0, 1]	[0, 1]	[0, 0]	0	0	0	1758892
13RFN425625.las	238252130.03	238253618.75	[-1021, 2938]	[-6.126, 17.628]	[0, 0]	[0, 1]	[0, 1]	[0, 0]	0	0	0	2638137
13RFN425640.las	238250757.47	238252147.69	[-2990, 543]	[-17.94, 3.258]	[0, 0]	[0, 1]	[0, 1]	[0, 0]	0	0	0	3249690
13RFN425655.las	238249256.31	238250775.87	[16, 2938]	[0.096, 17.628]	[0, 0]	[0, 1]	[0, 1]	[0, 0]	0	0	0	3084512
13RFN425670.las	238197417.35	238249273.57	[-2955, 2958]	[-17.73, 17.748]	[0, 0]	[0, 1]	[0, 1]	[0, 0]	0	0	0	2745629
13RFN425685.las	238196084.77	238197435.68	[-3005, 764]	[-18.03, 4.584]	[0, 0]	[0, 1]	[0, 1]	[0, 0]	0	0	0	3039583
13RFN425700.las	238194674.62	238196105.91	[-1341, 2975]	[-8.046, 17.85]	[0, 0]	[0, 1]	[0, 1]	[0, 0]	0	0	0	2279769
13RFN425715.las	238193348.75	238196105.99	[-2974, 3006]	[-17.844, 18.036]	[0, 0]	[0, 1]	[0, 1]	[0, 0]	0	0	0	1742710
13RFN425730.las	238193349.09	238194693.55	[-2975, 1750]	[-17.85, 10.5]	[0, 0]	[0, 1]	[0, 1]	[0, 0]	0	0	0	1674345
13RFN425745.las	238191862.33	238193369.93	[-1049, 2970]	[-6.294, 17.82]	[0, 0]	[0, 1]	[0, 1]	[0, 0]	0	0	0	2880265
13RFN425760.las	238190452.65	238191882.52	[-2957, 586]	[-17.742, 3.516]	[0, 0]	[0, 1]	[0, 1]	[0, 0]	0	0	0	3163815
13RFN425775.las	238188986.08	238190472.52	[16, 2995]	[0.096, 17.97]	[0, 0]	[0, 1]	[0, 1]	[0, 0]	0	0	0	2758412
13RFN425790.las	238187545.97	238189007.15	[-3011, 162]	[-18.066, 0.972]	[0, 0]	[0, 1]	[0, 1]	[0, 0]	0	0	0	3069951
13RFN425805.las	238185919.06	238187567.15	[-640, 3036]	[-3.84, 18.216]	[0, 0]	[0, 1]	[0, 1]	[0, 0]	0	0	0	2773233
13RFN425820.las	238184408.08	238185941.74	[-3074, 1413]	[-18.444, 8.478]	[0, 0]	[0, 1]	[0, 1]	[0, 0]	0	0	0	2412231
13RFN425835.las	238172397.70	238185941.78	[-3056, 3106]	[-18.336, 18.636]	[0, 0]	[0, 1]	[0, 1]	[0, 0]	0	0	622310	1615192
13RFN425850.las	238170928.43	238184431.68	[-3158, 3058]	[-18.948, 18.348]	[0, 0]	[0, 1]	[0, 1]	[0, 0]	0	0	0	1810130
13RFN425865.las	238170928.43	238172421.27	[-3139, 1420]	[-18.834, 8.52]	[0, 0]	[0, 1]	[0, 1]	[0, 0]	0	0	0	2853437

DPH-1.3 Report on ASPRS LAS File Format (Tiled Data) - Informational - continued

File	GPS Time min	GPS Time max	Extended Scan Angle	Scan Angle Rank	Scanner Channel	Scan Direction	Edge of Flight Line	User Data	Counts for Synthetic	Key-points	Withheld	Overlap
13RFN425880.las	238169433.71	238170951.76	[-752, 3141]	[-4.512, 18.846]	[0, 0]	[0, 1]	[0, 1]	[0, 0]	0	0	0	3028870
13RFN425895.las	238167991.32	238169458.62	[-3158, 48]	[-18.948, 0.288]	[0, 0]	[0, 1]	[0, 1]	[0, 0]	0	0	0	2833560
13RFN425910.las	238166442.69	238168015.29	[-37, 3157]	[-0.222, 18.942]	[0, 0]	[0, 1]	[0, 1]	[0, 0]	0	0	0	3129197
13RFN425925.las	238164998.08	239310755.68	[-3163, 2873]	[-18.978, 17.238]	[0, 0]	[0, 1]	[0, 1]	[0, 0]	0	0	122648	5222070
13RFN425940.las	238165000.05	239310772.50	[-1300, 3124]	[-7.8, 18.744]	[0, 0]	[0, 1]	[0, 1]	[0, 0]	0	0	0	8617191
13RFN425955.las	239310474.54	239310788.76	[-823, 2822]	[-4.938, 16.932]	[0, 0]	[0, 1]	[0, 1]	[0, 0]	0	0	0	2674871
13RFN425970.las	239310457.83	239310804.13	[-934, 2827]	[-5.604, 16.962]	[0, 0]	[0, 1]	[0, 1]	[0, 0]	0	0	0	2591201
13RFN425985.las	239310439.71	241897961.15	[-3854, 2823]	[-23.124, 16.938]	[0, 0]	[0, 1]	[0, 1]	[0, 0]	0	0	0	3109469
13RFN440205.las	238345129.40	238346599.54	[1756, 2933]	[10.536, 17.598]	[0, 0]	[0, 1]	[0, 1]	[0, 0]	0	0	0	466999
13RFN440220.las	238345129.34	238347087.93	[-2857, 2954]	[-17.142, 17.724]	[0, 0]	[0, 1]	[0, 1]	[0, 0]	0	0	0	1575600
13RFN440235.las	238346591.54	238348598.18	[-2890, 2851]	[-17.34, 17.106]	[0, 0]	[0, 1]	[0, 1]	[0, 0]	0	0	0	1681687
13RFN440250.las	238347068.92	238348598.17	[-1195, 2854]	[-7.17, 17.124]	[0, 0]	[0, 1]	[0, 1]	[0, 0]	0	0	0	3198692
13RFN440265.las	238348575.76	238356256.19	[-2974, 589]	[-17.844, 3.534]	[0, 0]	[0, 1]	[0, 1]	[0, 0]	0	0	0	3086014
13RFN440280.las	238356236.22	238359193.60	[-52, 2956]	[-0.312, 17.736]	[0, 0]	[0, 1]	[0, 1]	[0, 0]	0	0	0	3108721
13RFN440295.las	238359171.50	240680940.88	[-2993, 3013]	[-17.958, 18.078]	[0, 0]	[0, 1]	[0, 1]	[0, 0]	0	0	0	5072431
13RFN440310.las	238360045.01	240680939.63	[-3029, 2991]	[-18.174, 17.946]	[0, 0]	[0, 1]	[0, 1]	[0, 0]	0	0	0	5455218
13RFN440325.las	238361871.75	238362826.43	[-2914, 1178]	[-17.484, 7.068]	[0, 0]	[0, 1]	[0, 1]	[0, 0]	0	0	0	3100913
13RFN440340.las	238361871.73	238364557.63	[-2910, 2836]	[-17.46, 17.016]	[0, 0]	[0, 1]	[0, 1]	[0, 0]	0	0	0	1635583
13RFN440355.las	238362806.76	240680331.92	[-2840, 3039]	[-17.04, 18.234]	[0, 0]	[0, 1]	[0, 1]	[0, 0]	0	0	0	2370074
13RFN440370.las	238364537.54	240680331.83	[-2839, 2886]	[-17.034, 17.316]	[0, 0]	[0, 1]	[0, 1]	[0, 0]	0	0	0	5153005
13RFN440385.las	238365596.83	240680330.36	[-3042, 2840]	[-18.252, 17.04]	[0, 0]	[0, 1]	[0, 1]	[0, 0]	0	0	0	4055634
13RFN440400.las	238281296.71	238368485.13	[-2888, 332]	[-17.328, 1.992]	[0, 0]	[0, 1]	[0, 1]	[0, 0]	0	0	0	2887000
13RFN440415.las	238279810.11	238281314.21	[154, 2921]	[0.924, 17.526]	[0, 0]	[0, 1]	[0, 1]	[0, 0]	0	0	0	3067052
13RFN440430.las	238278436.24	238279829.60	[-2939, 473]	[-17.634, 2.838]	[0, 0]	[0, 1]	[0, 1]	[0, 0]	0	0	0	2767762
13RFN440445.las	238276979.28	238278453.81	[-1098, 2924]	[-6.588, 17.544]	[0, 0]	[0, 1]	[0, 1]	[0, 0]	0	0	0	3103676
13RFN440460.las	238275616.10	238276996.96	[-2886, 1557]	[-17.316, 9.342]	[0, 0]	[0, 1]	[0, 1]	[0, 0]	0	0	0	1849216
13RFN440475.las	238274139.30	238276996.41	[-2920, 2936]	[-17.52, 17.616]	[0, 0]	[0, 1]	[0, 1]	[0, 0]	0	0	0	1677580
13RFN440490.las	238274138.58	238275633.68	[-1354, 2890]	[-8.124, 17.34]	[0, 0]	[0, 1]	[0, 1]	[0, 0]	0	0	0	2011782
13RFN440505.las	238272788.01	238274155.88	[-3039, 867]	[-18.234, 5.202]	[0, 0]	[0, 1]	[0, 1]	[0, 0]	0	0	0	3166565
13RFN440520.las	238271234.77	238272805.21	[-371, 2999]	[-2.226, 17.994]	[0, 0]	[0, 1]	[0, 1]	[0, 0]	0	0	0	3064460
13RFN440535.las	238269877.69	238271253.57	[-2990, -212]	[-17.94, -1.272]	[0, 0]	[0, 1]	[0, 1]	[0, 0]	0	0	0	3096985
13RFN440550.las	238257947.60	238269894.68	[-336, 2922]	[-2.016, 17.532]	[0, 0]	[0, 1]	[0, 1]	[0, 0]	0	0	0	2878405
13RFN440565.las	238256496.97	238257965.56	[-2990, 993]	[-17.94, 5.958]	[0, 0]	[0, 1]	[0, 1]	[0, 0]	0	0	0	3068566
13RFN440580.las	238254976.58	238256515.09	[-1509, 3054]	[-9.054, 18.324]	[0, 0]	[0, 1]	[0, 1]	[0, 0]	0	0	0	2166717
13RFN440595.las	238253619.04	238256513.60	[-3073, 2975]	[-18.438, 17.85]	[0, 0]	[0, 1]	[0, 1]	[0, 0]	0	0	0	1820504
13RFN440610.las	238253618.76	238254992.19	[-3058, 1647]	[-18.348, 9.882]	[0, 0]	[0, 1]	[0, 1]	[0, 0]	0	0	0	1847014
13RFN440625.las	238252113.91	238253636.30	[-961, 3075]	[-5.766, 18.45]	[0, 0]	[0, 1]	[0, 1]	[0, 0]	0	0	0	2622448
13RFN440640.las	238250775.88	238252130.02	[-3029, 401]	[-18.174, 2.406]	[0, 0]	[0, 1]	[0, 1]	[0, 0]	0	0	0	2978797
13RFN440655.las	238249238.65	238250793.60	[61, 2971]	[0.366, 17.826]	[0, 0]	[0, 1]	[0, 1]	[0, 0]	0	0	0	3105898
13RFN440670.las	238197399.17	238249256.30	[-2989, 2958]	[-17.934, 17.748]	[0, 0]	[0, 1]	[0, 1]	[0, 0]	0	0	0	2876704
13RFN440685.las	238196102.49	238197418.50	[-2990, 839]	[-17.94, 5.034]	[0, 0]	[0, 1]	[0, 1]	[0, 0]	0	0	0	3057590
13RFN440700.las	238194657.59	238196123.04	[-1489, 3004]	[-8.934, 18.024]	[0, 0]	[0, 1]	[0, 1]	[0, 0]	0	0	0	2057608
13RFN440715.las	238193366.93	238196123.15	[-3036, 2976]	[-18.216, 17.856]	[0, 0]	[0, 1]	[0, 1]	[0, 0]	0	0	0	1887095
13RFN440730.las	238193367.12	238194676.17	[-3011, 1633]	[-18.066, 9.798]	[0, 0]	[0, 1]	[0, 1]	[0, 0]	0	0	0	1805321
13RFN440745.las	238191845.09	238193387.13	[-1054, 3037]	[-6.324, 18.222]	[0, 0]	[0, 1]	[0, 1]	[0, 0]	0	0	0	2928009
13RFN440760.las	238190469.58	238191864.41	[-2962, 547]	[-17.772, 3.282]	[0, 0]	[0, 1]	[0, 1]	[0, 0]	0	0	0	2901705
13RFN440775.las	238188968.32	238190489.32	[163, 3002]	[0.978, 18.012]	[0, 0]	[0, 1]	[0, 1]	[0, 0]	0	0	0	2687528
13RFN440790.las	238187562.83	238188988.35	[-3057, 229]	[-18.342, 1.374]	[0, 0]	[0, 1]	[0, 1]	[0, 0]	0	0	0	2983886
13RFN440805.las	238185899.78	238187583.53	[-746, 3087]	[-4.476, 18.522]	[0, 0]	[0, 1]	[0, 1]	[0, 0]	0	0	0	2833336

DPH-1.3 Report on ASPRS LAS File Format (Tiled Data) - Informational - continued

File	GPS Time min	GPS Time max	Extended Scan Angle	Scan Angle Rank	Scanner Channel	Scan Direction	Edge of Flight Line	User Data	Counts for Synthetic	Key-points	Withheld	Overlap
13RFN440820.las	238184426.16	238185923.10	[-3058, 1415]	[-18.348, 8.49]	[0, 0]	[0, 1]	[0, 1]	[0, 0]	0	0	0	2348701
13RFN440835.las	238172377.04	238185923.21	[-3055, 3089]	[-18.33, 18.534]	[0, 0]	[0, 1]	[0, 1]	[0, 0]	0	0	342268	1891099
13RFN440850.las	238172377.31	238184449.54	[-1922, 3060]	[-11.532, 18.36]	[0, 0]	[0, 1]	[0, 1]	[0, 0]	0	0	0	1772780
13RFN440865.las	238170945.85	238172401.75	[-3143, 1336]	[-18.858, 8.016]	[0, 0]	[0, 1]	[0, 1]	[0, 0]	0	0	0	3066392
13RFN440880.las	238169413.63	238170969.36	[-731, 3137]	[-4.386, 18.822]	[0, 0]	[0, 1]	[0, 1]	[0, 0]	0	0	0	3142699
13RFN440895.las	238168008.55	238169438.67	[-3157, -33]	[-18.942, -0.198]	[0, 0]	[0, 1]	[0, 1]	[0, 0]	0	0	0	2829635
13RFN440910.las	238166422.13	238168032.97	[-138, 3158]	[-0.828, 18.948]	[0, 0]	[0, 1]	[0, 1]	[0, 0]	0	0	0	3115295
13RFN440925.las	238165015.20	239312981.00	[-3155, 699]	[-18.93, 4.194]	[0, 0]	[0, 1]	[0, 1]	[0, 0]	0	0	0	4973727
13RFN440940.las	238165016.76	239312976.69	[-2929, 3108]	[-17.574, 18.648]	[0, 0]	[0, 1]	[0, 1]	[0, 0]	0	0	0	8877474
13RFN440955.las	239310769.17	239312960.00	[-2868, 192]	[-17.208, 1.152]	[0, 0]	[0, 1]	[0, 1]	[0, 0]	0	0	0	2744786
13RFN440970.las	239310785.91	239312942.61	[-2856, 299]	[-17.136, 1.794]	[0, 0]	[0, 1]	[0, 1]	[0, 0]	0	0	0	2500475
13RFN440985.las	239310800.84	239312926.28	[-2871, 379]	[-17.226, 2.274]	[0, 0]	[0, 1]	[0, 1]	[0, 0]	0	0	0	2891132
13RFN455190.las	238344819.83	238345154.79	[-2971, -1302]	[-17.826, -7.812]	[0, 0]	[0, 1]	[0, 1]	[0, 0]	0	0	0	201918
13RFN455205.las	238345135.48	238346593.24	[-1333, 2927]	[-7.998, 17.562]	[0, 0]	[0, 1]	[0, 1]	[0, 0]	0	0	0	2508873
13RFN455220.las	238345135.46	238347105.34	[-2906, 2970]	[-17.436, 17.82]	[0, 0]	[0, 1]	[0, 1]	[0, 0]	0	0	0	1591549
13RFN455235.las	238346572.26	238347105.24	[-2942, 1774]	[-17.652, 10.644]	[0, 0]	[0, 1]	[0, 1]	[0, 0]	0	0	0	1642135
13RFN455250.las	238347087.02	238348577.33	[-1155, 2919]	[-6.93, 17.514]	[0, 0]	[0, 1]	[0, 1]	[0, 0]	0	0	0	3114445
13RFN455265.las	238348556.78	238356272.79	[-3051, 554]	[-18.306, 3.324]	[0, 0]	[0, 1]	[0, 1]	[0, 0]	0	0	0	2894077
13RFN455280.las	238356253.53	238359174.79	[-5, 3011]	[-0.03, 18.066]	[0, 0]	[0, 1]	[0, 1]	[0, 0]	0	0	0	3158901
13RFN455295.las	238359151.71	238360085.58	[-3014, 42]	[-18.084, 0.252]	[0, 0]	[0, 1]	[0, 1]	[0, 0]	0	0	0	3397162
13RFN455310.las	238360063.81	238361874.72	[-502, 2907]	[-3.012, 17.442]	[0, 0]	[0, 1]	[0, 1]	[0, 0]	0	0	0	2827058
13RFN455325.las	238361853.99	238362846.39	[-2875, 1226]	[-17.25, 7.356]	[0, 0]	[0, 1]	[0, 1]	[0, 0]	0	0	0	3145081
13RFN455340.las	238361853.97	238364540.11	[-2922, 2839]	[-17.532, 17.034]	[0, 0]	[0, 1]	[0, 1]	[0, 0]	0	0	0	1812965
13RFN455355.las	238362825.20	238365637.79	[-2874, 2859]	[-17.244, 17.154]	[0, 0]	[0, 1]	[0, 1]	[0, 0]	0	0	0	1904460
13RFN455370.las	238364519.72	238365637.74	[-2875, 1327]	[-17.25, 7.962]	[0, 0]	[0, 1]	[0, 1]	[0, 0]	0	0	0	2512484
13RFN455385.las	238365616.14	238368469.51	[-742, 2854]	[-4.452, 17.124]	[0, 0]	[0, 1]	[0, 1]	[0, 0]	0	0	0	2962531
13RFN455400.las	238281314.22	238368468.45	[-2907, 154]	[-17.442, 0.924]	[0, 0]	[0, 1]	[0, 1]	[0, 0]	0	0	112336	2835771
13RFN455415.las	238279791.08	238281332.04	[39, 2935]	[0.234, 17.61]	[0, 0]	[0, 1]	[0, 1]	[0, 0]	0	0	0	3110993
13RFN455430.las	238278453.82	238279810.10	[-2950, 474]	[-17.7, 2.844]	[0, 0]	[0, 1]	[0, 1]	[0, 0]	0	0	0	2922016
13RFN455445.las	238276961.75	238278470.22	[-1121, 2922]	[-6.726, 17.532]	[0, 0]	[0, 1]	[0, 1]	[0, 0]	0	0	0	3003631
13RFN455460.las	238275634.63	238276979.28	[-2907, 1606]	[-17.442, 9.636]	[0, 0]	[0, 1]	[0, 1]	[0, 0]	0	0	0	1834515
13RFN455475.las	238274121.79	238276978.52	[-2917, 2884]	[-17.502, 17.304]	[0, 0]	[0, 1]	[0, 1]	[0, 0]	0	0	0	1735822
13RFN455490.las	238274121.52	238275650.86	[-1288, 2893]	[-7.728, 17.358]	[0, 0]	[0, 1]	[0, 1]	[0, 0]	0	0	0	2079859
13RFN455505.las	238272805.22	238274138.57	[-3055, 858]	[-18.33, 5.148]	[0, 0]	[0, 1]	[0, 1]	[0, 0]	0	0	0	2918016
13RFN455520.las	238271216.29	238272823.10	[-222, 3039]	[-1.332, 18.234]	[0, 0]	[0, 1]	[0, 1]	[0, 0]	0	0	0	2977945
13RFN455535.las	238269894.42	238271234.76	[-2988, -114]	[-17.928, -0.684]	[0, 0]	[0, 1]	[0, 1]	[0, 0]	0	0	0	2991414
13RFN455550.las	238257929.89	238269911.36	[-472, 2970]	[-2.832, 17.82]	[0, 0]	[0, 1]	[0, 1]	[0, 0]	0	0	0	2869084
13RFN455565.las	238256515.10	238257947.60	[-3058, 1108]	[-18.348, 6.648]	[0, 0]	[0, 1]	[0, 1]	[0, 0]	0	0	0	3241880
13RFN455580.las	238254960.07	238256533.17	[-1598, 3053]	[-9.588, 18.318]	[0, 0]	[0, 1]	[0, 1]	[0, 0]	0	0	0	1938352
13RFN455595.las	238253636.74	238256532.15	[-3108, 3038]	[-18.648, 18.228]	[0, 0]	[0, 1]	[0, 1]	[0, 0]	0	0	0	1940867
13RFN455610.las	238253636.31	238254975.28	[-3076, 1535]	[-18.456, 9.21]	[0, 0]	[0, 1]	[0, 1]	[0, 0]	0	0	0	1776426
13RFN455625.las	238252094.82	238253653.36	[-1033, 3104]	[-6.198, 18.624]	[0, 0]	[0, 1]	[0, 1]	[0, 0]	0	0	0	3076118
13RFN455640.las	238250793.60	238252113.90	[-3091, 395]	[-18.546, 2.37]	[0, 0]	[0, 1]	[0, 1]	[0, 0]	0	0	115018	3092564
13RFN455655.las	238249221.38	238250811.30	[115, 3041]	[0.69, 18.246]	[0, 0]	[0, 1]	[0, 1]	[0, 0]	0	0	0	2951428
13RFN455670.las	238197380.04	238249238.64	[-2989, 2955]	[-17.934, 17.73]	[0, 0]	[0, 1]	[0, 1]	[0, 0]	0	0	0	2836527
13RFN455685.las	238196121.01	238197399.50	[-2990, 950]	[-17.94, 5.7]	[0, 0]	[0, 1]	[0, 1]	[0, 0]	0	0	0	3155547
13RFN455700.las	238194640.67	238196141.85	[-1569, 3001]	[-9.414, 18.006]	[0, 0]	[0, 1]	[0, 1]	[0, 0]	0	0	0	1847999
13RFN455715.las	238193384.56	238196141.97	[-2991, 2972]	[-17.946, 17.832]	[0, 0]	[0, 1]	[0, 1]	[0, 0]	0	0	0	2191670
13RFN455730.las	238193384.66	238194658.63	[-3007, 1596]	[-18.042, 9.576]	[0, 0]	[0, 1]	[0, 1]	[0, 0]	0	0	0	2003479

DPH-1.3 Report on ASPRS LAS File Format (Tiled Data) - Informational - continued

File	GPS Time min	GPS Time max	Extended Scan Angle	Scan Angle Rank	Scanner Channel	Scan Direction	Edge of Flight Line	User Data	Counts for Synthetic	Key-points	Withheld	Overlap
13RFN455745.las	238191827.16	238193405.91	[-1054, 2974]	[-6.324, 17.844]	[0, 0]	[0, 1]	[0, 1]	[0, 0]	0	0	0	3172852
13RFN455760.las	238190486.06	238191847.84	[-3053, 485]	[-18.318, 2.91]	[0, 0]	[0, 1]	[0, 1]	[0, 0]	0	0	0	3021854
13RFN455775.las	238188950.35	238190506.18	[229, 3233]	[1.374, 19.398]	[0, 0]	[0, 1]	[0, 1]	[0, 0]	0	0	0	2743758
13RFN455790.las	238187579.43	238188971.16	[-3207, 308]	[-19.242, 1.848]	[0, 0]	[0, 1]	[0, 1]	[0, 0]	0	0	0	3024395
13RFN455805.las	238185882.90	238187601.39	[-912, 3255]	[-5.472, 19.53]	[0, 0]	[0, 1]	[0, 1]	[0, 0]	0	0	0	2946690
13RFN455820.las	238184444.51	238185903.57	[-3097, 1524]	[-18.582, 9.144]	[0, 0]	[0, 1]	[0, 1]	[0, 0]	0	0	0	2055363
13RFN455835.las	238172357.83	238185903.68	[-3222, 3091]	[-19.332, 18.546]	[0, 0]	[0, 1]	[0, 1]	[0, 0]	0	0	0	1909242
13RFN455850.las	238172358.02	238184467.61	[-1756, 3137]	[-10.536, 18.822]	[0, 0]	[0, 1]	[0, 1]	[0, 0]	0	0	0	1857422
13RFN455865.las	238170962.62	238172380.84	[-3141, 1200]	[-18.846, 7.2]	[0, 0]	[0, 1]	[0, 1]	[0, 0]	0	0	0	3058362
13RFN455880.las	238169394.54	238170987.32	[-673, 3142]	[-4.038, 18.852]	[0, 0]	[0, 1]	[0, 1]	[0, 0]	0	0	0	3121768
13RFN455895.las	238168026.85	238169418.09	[-3157, -139]	[-18.942, -0.834]	[0, 0]	[0, 1]	[0, 1]	[0, 0]	0	0	0	2748914
13RFN455910.las	238166401.65	238168050.41	[-221, 3156]	[-1.326, 18.936]	[0, 0]	[0, 1]	[0, 1]	[0, 0]	0	0	0	3098437
13RFN455925.las	238165032.10	239313167.81	[-3123, 2906]	[-18.738, 17.436]	[0, 0]	[0, 1]	[0, 1]	[0, 0]	0	0	164443	5527348
13RFN455940.las	238165033.50	239313183.38	[-1386, 3106]	[-8.316, 18.636]	[0, 0]	[0, 1]	[0, 1]	[0, 0]	0	0	0	8460446
13RFN455955.las	238165046.84	239313200.08	[94, 3104]	[0.564, 18.624]	[0, 0]	[0, 1]	[0, 1]	[0, 0]	0	0	0	3009984
13RFN455970.las	239312923.52	239313216.33	[193, 2859]	[1.158, 17.154]	[0, 0]	[0, 1]	[0, 1]	[0, 0]	0	0	0	2759634
13RFN455985.las	239312906.28	239313232.39	[213, 2869]	[1.278, 17.214]	[0, 0]	[0, 1]	[0, 1]	[0, 0]	0	0	0	2738728
13RFN470160.las	238342647.66	238343471.76	[-2892, -1879]	[-17.352, -11.274]	[0, 0]	[0, 1]	[0, 0]	[0, 0]	0	0	0	32532
13RFN470175.las	238343466.99	238344811.21	[754, 3000]	[4.524, 18]	[0, 0]	[0, 1]	[0, 1]	[0, 0]	0	0	0	159975
13RFN470190.las	238344800.87	238345171.12	[-2990, 790]	[-17.94, 4.74]	[0, 0]	[0, 1]	[0, 1]	[0, 0]	0	0	0	2963920
13RFN470205.las	238345153.26	238346574.24	[-1404, 2921]	[-8.424, 17.526]	[0, 0]	[0, 1]	[0, 1]	[0, 0]	0	0	0	2431109
13RFN470220.las	238345153.23	238347122.78	[-2907, 2974]	[-17.442, 17.844]	[0, 0]	[0, 1]	[0, 1]	[0, 0]	0	0	0	1691691
13RFN470235.las	238346553.41	238348555.20	[-2939, 2954]	[-17.634, 17.724]	[0, 0]	[0, 1]	[0, 1]	[0, 0]	0	0	0	1737018
13RFN470250.las	238347103.81	238348558.00	[-1188, 2954]	[-7.128, 17.724]	[0, 0]	[0, 1]	[0, 1]	[0, 0]	0	0	0	3236189
13RFN470265.las	238348536.95	238356288.03	[-3086, 623]	[-18.516, 3.738]	[0, 0]	[0, 1]	[0, 1]	[0, 0]	0	0	431210	2481315
13RFN470280.las	238356270.52	238359154.84	[39, 3072]	[0.234, 18.432]	[0, 0]	[0, 1]	[0, 1]	[0, 0]	0	0	0	2901817
13RFN470295.las	238359130.94	238360103.13	[-2970, 102]	[-17.82, 0.612]	[0, 0]	[0, 1]	[0, 1]	[0, 0]	0	0	0	3346590
13RFN470310.las	238360081.64	238361855.36	[-601, 2953]	[-3.606, 17.718]	[0, 0]	[0, 1]	[0, 1]	[0, 0]	0	0	0	3025534
13RFN470325.las	238361835.30	238362864.67	[-2921, 1225]	[-17.526, 7.35]	[0, 0]	[0, 1]	[0, 1]	[0, 0]	0	0	0	2884831
13RFN470340.las	238361835.30	238364521.95	[-2944, 2911]	[-17.664, 17.466]	[0, 0]	[0, 1]	[0, 1]	[0, 0]	0	0	0	1619520
13RFN470355.las	238362844.11	238365654.87	[-2995, 2900]	[-17.97, 17.4]	[0, 0]	[0, 1]	[0, 1]	[0, 0]	0	0	0	2199373
13RFN470370.las	238364503.23	238365654.84	[-2946, 1365]	[-17.676, 8.19]	[0, 0]	[0, 1]	[0, 1]	[0, 0]	0	0	0	2367446
13RFN470385.las	238365634.81	238368452.04	[-656, 2963]	[-3.936, 17.778]	[0, 0]	[0, 1]	[0, 1]	[0, 0]	0	0	0	2747573
13RFN470400.las	238281332.04	238368450.92	[-2942, 39]	[-17.652, 0.234]	[0, 0]	[0, 1]	[0, 1]	[0, 0]	0	0	0	2881540
13RFN470415.las	238279773.53	238281349.29	[1, 2961]	[0.006, 17.766]	[0, 0]	[0, 1]	[0, 1]	[0, 0]	0	0	0	3019059
13RFN470430.las	238278470.23	238279791.07	[-2976, 539]	[-17.856, 3.234]	[0, 0]	[0, 1]	[0, 1]	[0, 0]	0	0	0	2920695
13RFN470445.las	238276944.53	238278488.58	[-1180, 2985]	[-7.08, 17.91]	[0, 0]	[0, 1]	[0, 1]	[0, 0]	0	0	0	3085963
13RFN470460.las	238275651.50	238276961.74	[-2939, 1804]	[-17.634, 10.824]	[0, 0]	[0, 1]	[0, 1]	[0, 0]	0	0	0	1738824
13RFN470475.las	238274103.62	238276960.49	[-3004, 2870]	[-18.024, 17.22]	[0, 0]	[0, 1]	[0, 1]	[0, 0]	0	0	0	1989675
13RFN470490.las	238274103.02	238275668.11	[-1304, 2919]	[-7.824, 17.514]	[0, 0]	[0, 1]	[0, 1]	[0, 0]	0	0	0	2105424
13RFN470505.las	238272823.11	238274121.51	[-2969, 732]	[-17.814, 4.392]	[0, 0]	[0, 1]	[0, 1]	[0, 0]	0	0	0	2988679
13RFN470520.las	238271198.55	238272840.66	[-114, 2953]	[-0.684, 17.718]	[0, 0]	[0, 1]	[0, 1]	[0, 0]	0	0	0	2954228
13RFN470535.las	238269911.31	238271216.29	[-2952, -92]	[-17.712, -0.552]	[0, 0]	[0, 1]	[0, 1]	[0, 0]	0	0	0	3012846
13RFN470550.las	238257912.01	238269928.79	[-534, 3102]	[-3.204, 18.612]	[0, 0]	[0, 1]	[0, 1]	[0, 0]	0	0	0	2943007
13RFN470565.las	238256533.17	238257929.88	[-3160, 1230]	[-18.96, 7.38]	[0, 0]	[0, 1]	[0, 1]	[0, 0]	0	0	0	3323407
13RFN470580.las	238254942.32	238257917.63	[-3161, 3132]	[-18.966, 18.792]	[0, 0]	[0, 1]	[0, 1]	[0, 0]	0	0	0	1978885
13RFN470595.las	238253654.14	238256551.34	[-3108, 3102]	[-18.648, 18.612]	[0, 0]	[0, 1]	[0, 1]	[0, 0]	0	0	0	2158060
13RFN470610.las	238253653.37	238254959.16	[-3141, 1506]	[-18.846, 9.036]	[0, 0]	[0, 1]	[0, 1]	[0, 0]	0	0	0	2062540
13RFN470625.las	238252077.41	238253670.77	[-970, 3107]	[-5.82, 18.642]	[0, 0]	[0, 1]	[0, 1]	[0, 0]	0	0	0	2999030

DPH-1.3 Report on ASPRS LAS File Format (Tiled Data) - Informational - continued

File	GPS Time min	GPS Time max	Extended Scan Angle	Scan Angle Rank	Scanner Channel	Scan Direction	Edge of Flight Line	User Data	Counts for Synthetic	Key-points	Withheld	Overlap
13RFN470640.las	238250811.31	238252094.82	[-3106, 328]	[-18.636, 1.968]	[0, 0]	[0, 1]	[0, 1]	[0, 0]	0	0	0	3139612
13RFN470655.las	238249203.37	238250829.28	[182, 3056]	[1.092, 18.336]	[0, 0]	[0, 1]	[0, 1]	[0, 0]	0	0	0	3123382
13RFN470670.las	238197362.34	238249221.37	[-2974, 2958]	[-17.844, 17.748]	[0, 0]	[0, 1]	[0, 1]	[0, 0]	0	0	0	2774147
13RFN470685.las	238196139.97	238197381.09	[-2974, 1017]	[-17.844, 6.102]	[0, 0]	[0, 1]	[0, 1]	[0, 0]	0	0	0	2966789
13RFN470700.las	238194623.15	238196158.57	[-1577, 2967]	[-9.462, 17.802]	[0, 0]	[0, 1]	[0, 1]	[0, 0]	0	0	0	1699203
13RFN470715.las	238193403.03	238196158.67	[-2973, 2973]	[-17.838, 17.838]	[0, 0]	[0, 1]	[0, 1]	[0, 0]	0	0	0	2088692
13RFN470730.las	238193403.17	238194641.62	[-2993, 1557]	[-17.958, 9.342]	[0, 0]	[0, 1]	[0, 1]	[0, 0]	0	0	0	2147309
13RFN470745.las	238191812.37	238193424.20	[-1012, 2971]	[-6.072, 17.826]	[0, 0]	[0, 1]	[0, 1]	[0, 0]	0	0	0	2819082
13RFN470760.las	238190502.76	238191828.92	[-3191, 448]	[-19.146, 2.688]	[0, 0]	[0, 1]	[0, 1]	[0, 0]	0	0	0	2818610
13RFN470775.las	238188933.49	238190523.21	[309, 3443]	[1.854, 20.658]	[0, 0]	[0, 1]	[0, 1]	[0, 0]	0	0	0	2652619
13RFN470790.las	238187596.73	238188953.01	[-3509, 397]	[-21.054, 2.382]	[0, 0]	[0, 1]	[0, 1]	[0, 0]	0	0	0	2872107
13RFN470805.las	238185865.39	238187618.47	[-1165, 3572]	[-6.99, 21.432]	[0, 0]	[0, 1]	[0, 1]	[0, 0]	0	0	870409	2168944
13RFN470820.las	238184462.52	238185886.06	[-3322, 1762]	[-19.932, 10.572]	[0, 0]	[0, 1]	[0, 1]	[0, 0]	0	0	0	1854093
13RFN470835.las	238172338.33	238185886.16	[-3543, 3141]	[-21.258, 18.846]	[0, 0]	[0, 1]	[0, 1]	[0, 0]	0	0	0	2096499
13RFN470850.las	238172338.51	238184485.26	[-1680, 3257]	[-10.08, 19.542]	[0, 0]	[0, 1]	[0, 1]	[0, 0]	0	0	0	2084588
13RFN470865.las	238170980.92	238172361.48	[-3155, 1025]	[-18.93, 6.15]	[0, 0]	[0, 1]	[0, 1]	[0, 0]	0	0	0	2839814
13RFN470880.las	238169375.23	238171004.85	[-546, 3173]	[-3.276, 19.038]	[0, 0]	[0, 1]	[0, 1]	[0, 0]	0	0	0	3144234
13RFN470895.las	238168044.32	238169398.30	[-3158, -209]	[-18.948, -1.254]	[0, 0]	[0, 1]	[0, 1]	[0, 0]	0	0	0	2839151
13RFN470910.las	238166382.38	238168068.32	[-243, 3157]	[-1.458, 18.942]	[0, 0]	[0, 1]	[0, 1]	[0, 0]	0	0	0	3049952
13RFN470925.las	238165048.60	239315349.82	[-3141, 799]	[-18.846, 4.794]	[0, 0]	[0, 1]	[0, 1]	[0, 0]	0	0	0	3395290
13RFN470940.las	238165050.06	239315347.85	[-2883, 3001]	[-17.298, 18.006]	[0, 0]	[0, 1]	[0, 1]	[0, 0]	0	0	0	8330963
13RFN470955.las	238165053.98	239315330.61	[-2840, 3084]	[-17.04, 18.504]	[0, 0]	[0, 1]	[0, 1]	[0, 0]	0	0	0	2914239
13RFN470970.las	239313196.56	239315315.39	[-2857, 313]	[-17.142, 1.878]	[0, 0]	[0, 1]	[0, 1]	[0, 0]	0	0	0	2488829
13RFN470985.las	239313213.10	239315298.14	[-2869, 245]	[-17.214, 1.47]	[0, 0]	[0, 1]	[0, 1]	[0, 0]	0	0	0	2546138
13RFN485160.las	238342629.86	238343488.36	[-3008, -191]	[-18.048, -1.146]	[0, 0]	[0, 1]	[0, 1]	[0, 0]	0	0	0	2900114
13RFN485175.las	238343470.45	238344803.55	[-257, 2987]	[-1.542, 17.922]	[0, 0]	[0, 1]	[0, 1]	[0, 0]	0	0	0	2592355
13RFN485190.las	238344781.71	238345189.35	[-3005, 929]	[-18.03, 5.574]	[0, 0]	[0, 1]	[0, 1]	[0, 0]	0	0	0	3141413
13RFN485205.las	238345169.54	238346555.22	[-1493, 2970]	[-8.958, 17.82]	[0, 0]	[0, 1]	[0, 1]	[0, 0]	0	0	0	2367050
13RFN485220.las	238345169.50	238347139.22	[-2972, 2973]	[-17.832, 17.838]	[0, 0]	[0, 1]	[0, 1]	[0, 0]	0	0	0	1738618
13RFN485235.las	238346534.13	238348538.27	[-2971, 2959]	[-17.826, 17.754]	[0, 0]	[0, 1]	[0, 1]	[0, 0]	0	0	0	1748154
13RFN485250.las	238347120.57	238348539.87	[-1189, 2974]	[-7.134, 17.844]	[0, 0]	[0, 1]	[0, 1]	[0, 0]	0	0	0	3313246
13RFN485265.las	238348517.54	238356306.19	[-3075, 620]	[-18.45, 3.72]	[0, 0]	[0, 1]	[0, 1]	[0, 0]	0	0	134135	3096903
13RFN485280.las	238356285.19	238359134.02	[103, 3060]	[0.618, 18.36]	[0, 0]	[0, 1]	[0, 1]	[0, 0]	0	0	0	3020935
13RFN485295.las	238359111.60	238360121.44	[-3008, 165]	[-18.048, 0.99]	[0, 0]	[0, 1]	[0, 1]	[0, 0]	0	0	0	3329302
13RFN485310.las	238360100.88	238361837.06	[-641, 2979]	[-3.846, 17.874]	[0, 0]	[0, 1]	[0, 1]	[0, 0]	0	0	0	2883416
13RFN485325.las	238361817.46	238362882.60	[-2951, 1246]	[-17.706, 7.476]	[0, 0]	[0, 1]	[0, 1]	[0, 0]	0	0	0	2775765
13RFN485340.las	238361817.46	238364505.47	[-2974, 2931]	[-17.844, 17.586]	[0, 0]	[0, 1]	[0, 1]	[0, 0]	0	0	0	1581978
13RFN485355.las	238362862.63	238365671.89	[-2997, 2918]	[-17.982, 17.508]	[0, 0]	[0, 1]	[0, 1]	[0, 0]	0	0	0	1561860
13RFN485370.las	238364484.66	238365672.50	[-2987, 1302]	[-17.922, 7.812]	[0, 0]	[0, 1]	[0, 1]	[0, 0]	0	0	0	3018550
13RFN485385.las	238365652.92	238368435.28	[-541, 2973]	[-3.246, 17.838]	[0, 0]	[0, 1]	[0, 1]	[0, 0]	0	0	0	2882389
13RFN485400.las	238281349.29	238368434.35	[-2941, 0]	[-17.646, 0]	[0, 0]	[0, 1]	[0, 1]	[0, 0]	0	0	433875	2675317
13RFN485415.las	238279753.99	238281367.07	[-101, 2955]	[-0.606, 17.73]	[0, 0]	[0, 1]	[0, 1]	[0, 0]	0	0	0	3260658
13RFN485430.las	238278488.59	238279773.52	[-2973, 585]	[-17.838, 3.51]	[0, 0]	[0, 1]	[0, 1]	[0, 0]	0	0	0	2945456
13RFN485445.las	238276926.08	238278505.81	[-1277, 2990]	[-7.662, 17.94]	[0, 0]	[0, 1]	[0, 1]	[0, 0]	0	0	0	2941958
13RFN485460.las	238275668.16	238278505.79	[-2937, 2920]	[-17.622, 17.52]	[0, 0]	[0, 1]	[0, 1]	[0, 0]	0	0	0	1619487
13RFN485475.las	238274085.33	238276943.47	[-3006, 2935]	[-18.036, 17.61]	[0, 0]	[0, 1]	[0, 1]	[0, 0]	0	0	0	2204246
13RFN485490.las	238274084.71	238275685.77	[-1307, 2936]	[-7.842, 17.616]	[0, 0]	[0, 1]	[0, 1]	[0, 0]	0	0	0	2263130
13RFN485505.las	238272840.67	238274103.01	[-2962, 664]	[-17.772, 3.984]	[0, 0]	[0, 1]	[0, 1]	[0, 0]	0	0	0	2818807
13RFN485520.las	238271181.02	238272857.20	[-91, 2959]	[-0.546, 17.754]	[0, 0]	[0, 1]	[0, 1]	[0, 0]	0	0	0	2940595

DPH-1.3 Report on ASPRS LAS File Format (Tiled Data) - Informational - continued

File	GPS Time min	GPS Time max	Extended Scan Angle	Scan Angle Rank	Scanner Channel	Scan Direction	Edge of Flight Line	User Data	Counts for Synthetic	Key-points	Withheld	Overlap
13RFN485535.las	238269928.80	238271198.54	[-3048, -75]	[-18.288, -0.45]	[0, 0]	[0, 1]	[0, 1]	[0, 0]	0	0	0	2888288
13RFN485550.las	238257895.47	238269945.74	[-576, 3324]	[-3.456, 19.944]	[0, 0]	[0, 1]	[0, 1]	[0, 0]	0	0	125002	2628464
13RFN485565.las	238256552.53	238257912.00	[-3341, 1305]	[-20.046, 7.83]	[0, 0]	[0, 1]	[0, 1]	[0, 0]	0	0	0	3071132
13RFN485580.las	238254925.23	238257910.49	[-3224, 3173]	[-19.344, 19.038]	[0, 0]	[0, 1]	[0, 1]	[0, 0]	0	0	0	1559526
13RFN485595.las	238253671.42	238256568.97	[-3175, 3260]	[-19.05, 19.56]	[0, 0]	[0, 1]	[0, 1]	[0, 0]	0	0	0	1935973
13RFN485610.las	238253670.78	238254941.45	[-3171, 1445]	[-19.026, 8.67]	[0, 0]	[0, 1]	[0, 1]	[0, 0]	0	0	0	2203560
13RFN485625.las	238252060.21	238253688.17	[-862, 3174]	[-5.172, 19.044]	[0, 0]	[0, 1]	[0, 1]	[0, 0]	0	0	0	3016834
13RFN485640.las	238250829.29	238252077.39	[-3124, 307]	[-18.744, 1.842]	[0, 0]	[0, 1]	[0, 1]	[0, 0]	0	0	0	2815420
13RFN485655.las	238249186.11	238250846.78	[258, 3036]	[1.548, 18.216]	[0, 0]	[0, 1]	[0, 1]	[0, 0]	0	0	0	2963412
13RFN485670.las	238197343.08	238249203.35	[-2989, 2960]	[-17.934, 17.76]	[0, 0]	[0, 1]	[0, 1]	[0, 0]	0	0	0	2888911
13RFN485685.las	238196157.07	238197363.21	[-2978, 1095]	[-17.868, 6.57]	[0, 0]	[0, 1]	[0, 1]	[0, 0]	0	0	0	3302500
13RFN485700.las	238194606.55	238196177.82	[-1629, 2972]	[-9.774, 17.832]	[0, 0]	[0, 1]	[0, 1]	[0, 0]	0	0	0	1681299
13RFN485715.las	238193421.58	238196178.02	[-2971, 2957]	[-17.826, 17.742]	[0, 0]	[0, 1]	[0, 1]	[0, 0]	0	0	0	2119032
13RFN485730.las	238193421.70	238194624.91	[-2973, 1513]	[-17.838, 9.078]	[0, 0]	[0, 1]	[0, 1]	[0, 0]	0	0	0	2166901
13RFN485745.las	238191795.72	238193442.89	[-898, 2971]	[-5.388, 17.826]	[0, 0]	[0, 1]	[0, 1]	[0, 0]	0	0	0	2912087
13RFN485760.las	238190519.54	238191813.79	[-3208, 368]	[-19.248, 2.208]	[0, 0]	[0, 1]	[0, 1]	[0, 0]	0	0	0	3079152
13RFN485775.las	238188916.75	238190541.32	[157, 3421]	[0.942, 20.526]	[0, 0]	[0, 1]	[0, 1]	[0, 0]	0	0	0	2627406
13RFN485790.las	238187614.72	238188935.92	[-3553, 455]	[-21.318, 2.73]	[0, 0]	[0, 1]	[0, 1]	[0, 0]	0	0	944100	2069718
13RFN485805.las	238185846.88	238187635.75	[-1204, 3579]	[-7.224, 21.474]	[0, 0]	[0, 1]	[0, 1]	[0, 0]	0	0	962152	2032613
13RFN485820.las	238184480.68	238185868.04	[-3327, 1945]	[-19.962, 11.67]	[0, 0]	[0, 1]	[0, 1]	[0, 0]	0	0	0	1456403
13RFN485835.las	238172317.54	238185868.12	[-3592, 3141]	[-21.552, 18.846]	[0, 0]	[0, 1]	[0, 1]	[0, 0]	0	0	0	2127388
13RFN485850.las	238172317.67	238184502.45	[-1628, 3273]	[-9.768, 19.638]	[0, 0]	[0, 1]	[0, 1]	[0, 0]	0	0	0	2275674
13RFN485865.las	238170999.29	238172342.38	[-3175, 965]	[-19.05, 5.79]	[0, 0]	[0, 1]	[0, 1]	[0, 0]	0	0	0	3019443
13RFN485880.las	238169355.37	238171022.36	[-430, 3175]	[-2.58, 19.05]	[0, 0]	[0, 1]	[0, 1]	[0, 0]	0	0	0	3124660
13RFN485895.las	238168062.50	238169379.26	[-3151, -205]	[-18.906, -1.23]	[0, 0]	[0, 1]	[0, 1]	[0, 0]	0	0	0	2993768
13RFN485910.las	238166361.22	238168085.87	[-280, 3139]	[-1.68, 18.834]	[0, 0]	[0, 1]	[0, 1]	[0, 0]	0	0	0	3156744
13RFN485925.las	238165064.81	239315538.36	[-3109, 2894]	[-18.654, 17.364]	[0, 0]	[0, 1]	[0, 1]	[0, 0]	0	0	0	4740743
13RFN485940.las	238165066.39	239315553.88	[-1637, 2890]	[-9.822, 17.34]	[0, 0]	[0, 1]	[0, 1]	[0, 0]	0	0	0	8759497
13RFN485955.las	238165070.48	239315570.74	[-1116, 3041]	[-6.696, 18.246]	[0, 0]	[0, 1]	[0, 1]	[0, 0]	0	0	0	3732657
13RFN485970.las	239315295.64	239315587.02	[-1095, 2920]	[-6.57, 17.52]	[0, 0]	[0, 1]	[0, 1]	[0, 0]	0	0	0	2909192
13RFN485985.las	239315279.40	239315603.63	[-998, 3036]	[-5.988, 18.216]	[0, 0]	[0, 1]	[0, 1]	[0, 0]	0	0	0	2846868
13RFN500145.las	238342612.50	238342619.55	[-250, 1253]	[-1.5, 7.518]	[0, 0]	[0, 1]	[0, 0]	[0, 0]	0	0	0	0
13RFN500160.las	238342611.47	238343505.64	[-3037, -236]	[-18.222, -1.416]	[0, 0]	[0, 1]	[0, 1]	[0, 0]	0	0	0	2084859
13RFN500175.las	238343486.85	238344784.08	[-382, 3039]	[-2.292, 18.234]	[0, 0]	[0, 1]	[0, 1]	[0, 0]	0	0	0	2960649
13RFN500190.las	238344763.12	238345206.01	[-3071, 993]	[-18.426, 5.958]	[0, 0]	[0, 1]	[0, 1]	[0, 0]	0	0	0	3018482
13RFN500205.las	238345187.66	238346536.58	[-1624, 3021]	[-9.744, 18.126]	[0, 0]	[0, 1]	[0, 1]	[0, 0]	0	0	0	2275870
13RFN500220.las	238345187.60	238347156.27	[-3008, 3062]	[-18.048, 18.372]	[0, 0]	[0, 1]	[0, 1]	[0, 0]	0	0	0	1797771
13RFN500235.las	238346514.71	238347156.21	[-3024, 1483]	[-18.144, 8.898]	[0, 0]	[0, 1]	[0, 1]	[0, 0]	0	0	0	1947609
13RFN500250.las	238347137.14	238348519.85	[-1019, 3005]	[-6.114, 18.03]	[0, 0]	[0, 1]	[0, 1]	[0, 0]	0	0	0	3104213
13RFN500265.las	238348499.74	238356324.62	[-3110, 571]	[-18.66, 3.426]	[0, 0]	[0, 1]	[0, 1]	[0, 0]	0	0	0	3254776
13RFN500280.las	238356303.34	238359114.65	[166, 3092]	[0.996, 18.552]	[0, 0]	[0, 1]	[0, 1]	[0, 0]	0	0	0	2985015
13RFN500295.las	238359090.32	238360140.50	[-3091, 247]	[-18.546, 1.482]	[0, 0]	[0, 1]	[0, 1]	[0, 0]	0	0	0	3656666
13RFN500310.las	238360118.19	238361819.57	[-801, 3085]	[-4.806, 18.51]	[0, 0]	[0, 1]	[0, 1]	[0, 0]	0	0	0	3204223
13RFN500325.las	238361799.36	238362896.84	[-2974, 1350]	[-17.844, 8.1]	[0, 0]	[0, 1]	[0, 1]	[0, 0]	0	0	0	2320178
13RFN500340.las	238361799.29	238364487.13	[-2986, 2954]	[-17.916, 17.724]	[0, 0]	[0, 1]	[0, 1]	[0, 0]	0	0	0	1754239
13RFN500355.las	238362879.25	238365689.46	[-2952, 2953]	[-17.712, 17.718]	[0, 0]	[0, 1]	[0, 1]	[0, 0]	0	0	0	1282299
13RFN500370.las	238364466.83	238365690.49	[-2991, 1164]	[-17.946, 6.984]	[0, 0]	[0, 1]	[0, 1]	[0, 0]	0	0	0	3045471
13RFN500385.las	238365671.00	238368417.07	[-466, 2995]	[-2.796, 17.97]	[0, 0]	[0, 1]	[0, 1]	[0, 0]	0	0	0	2806432
13RFN500400.las	238281367.08	238368415.81	[-3040, -102]	[-18.24, -0.612]	[0, 0]	[0, 1]	[0, 1]	[0, 0]	0	0	572507	2475667

DPH-1.3 Report on ASPRS LAS File Format (Tiled Data) - Informational - continued

File	GPS Time min	GPS Time max	Extended Scan Angle	Scan Angle Rank	Scanner Channel	Scan Direction	Edge of Flight Line	User Data	Counts for Synthetic	Key-points	Withheld	Overlap
13RFN500415.las	238279735.69	238281385.00	[-181, 2988]	[-1.086, 17.928]	[0, 0]	[0, 1]	[0, 1]	[0, 0]	0	0	0	3160257
13RFN500430.las	238278505.82	238279753.98	[-2997, 663]	[-17.982, 3.978]	[0, 0]	[0, 1]	[0, 1]	[0, 0]	0	0	0	2840215
13RFN500445.las	238276908.23	238278522.98	[-1317, 2920]	[-7.902, 17.52]	[0, 0]	[0, 1]	[0, 1]	[0, 0]	0	0	0	2430323
13RFN500460.las	238275685.41	238278522.81	[-2923, 2955]	[-17.538, 17.73]	[0, 0]	[0, 1]	[0, 1]	[0, 0]	0	0	0	1997000
13RFN500475.las	238274066.83	238276925.14	[-2941, 2985]	[-17.646, 17.91]	[0, 0]	[0, 1]	[0, 1]	[0, 0]	0	0	0	2429016
13RFN500490.las	238274066.15	238275703.02	[-1290, 2915]	[-7.74, 17.49]	[0, 0]	[0, 1]	[0, 1]	[0, 0]	0	0	0	2435845
13RFN500505.las	238272857.21	238274084.70	[-3068, 632]	[-18.408, 3.792]	[0, 0]	[0, 1]	[0, 1]	[0, 0]	0	0	0	3005795
13RFN500520.las	238271162.30	238272875.24	[-76, 3059]	[-0.456, 18.354]	[0, 0]	[0, 1]	[0, 1]	[0, 0]	0	0	0	3178201
13RFN500535.las	238269945.74	238271181.01	[-3275, -66]	[-19.65, -0.396]	[0, 0]	[0, 1]	[0, 1]	[0, 0]	0	0	0	3013863
13RFN500550.las	238257877.89	238269962.94	[-681, 3459]	[-4.086, 20.754]	[0, 0]	[0, 1]	[0, 1]	[0, 0]	0	0	0	2682980
13RFN500565.las	238256570.47	238257895.47	[-3426, 1434]	[-20.556, 8.604]	[0, 0]	[0, 1]	[0, 1]	[0, 0]	0	0	0	2843801
13RFN500580.las	238254907.89	238257891.78	[-3459, 3139]	[-20.754, 18.834]	[0, 0]	[0, 1]	[0, 1]	[0, 0]	0	0	0	1725514
13RFN500595.las	238253689.19	238256587.49	[-3119, 3258]	[-18.714, 19.548]	[0, 0]	[0, 1]	[0, 1]	[0, 0]	0	0	0	2079111
13RFN500610.las	238253688.18	238254924.14	[-3125, 1386]	[-18.75, 8.316]	[0, 0]	[0, 1]	[0, 1]	[0, 0]	0	0	0	2412594
13RFN500625.las	238252042.58	238253705.31	[-779, 3125]	[-4.674, 18.75]	[0, 0]	[0, 1]	[0, 1]	[0, 0]	0	0	0	2975207
13RFN500640.las	238250846.79	238252060.20	[-3104, 286]	[-18.624, 1.716]	[0, 0]	[0, 1]	[0, 1]	[0, 0]	0	0	0	2949677
13RFN500655.las	238249169.02	238250864.89	[96, 3070]	[0.576, 18.42]	[0, 0]	[0, 1]	[0, 1]	[0, 0]	0	0	0	3026844
13RFN500670.las	238197324.09	238249186.10	[-2989, 2954]	[-17.934, 17.724]	[0, 0]	[0, 1]	[0, 1]	[0, 0]	0	0	0	2794147
13RFN500685.las	238196175.33	238197344.01	[-2974, 1154]	[-17.844, 6.924]	[0, 0]	[0, 1]	[0, 1]	[0, 0]	0	0	0	3037237
13RFN500700.las	238194588.89	238196194.58	[-1797, 2952]	[-10.782, 17.712]	[0, 0]	[0, 1]	[0, 1]	[0, 0]	0	0	0	1635457
13RFN500715.las	238193440.30	238196194.87	[-2976, 2954]	[-17.856, 17.724]	[0, 0]	[0, 1]	[0, 1]	[0, 0]	0	0	0	2092110
13RFN500730.las	238193440.39	238194607.99	[-2973, 1472]	[-17.838, 8.832]	[0, 0]	[0, 1]	[0, 1]	[0, 0]	0	0	0	2261167
13RFN500745.las	238191776.06	238193461.21	[-773, 2956]	[-4.638, 17.736]	[0, 0]	[0, 1]	[0, 1]	[0, 0]	0	0	0	3020315
13RFN500760.las	238190537.47	238191796.58	[-3156, 156]	[-18.936, 0.936]	[0, 0]	[0, 1]	[0, 1]	[0, 0]	0	0	0	3154157
13RFN500775.las	238188897.42	238190558.63	[64, 3243]	[0.384, 19.458]	[0, 0]	[0, 1]	[0, 1]	[0, 0]	0	0	0	3251727
13RFN500790.las	238187632.55	238188918.88	[-3511, 540]	[-21.066, 3.24]	[0, 0]	[0, 1]	[0, 1]	[0, 0]	0	0	107448	3119358
13RFN500805.las	238185829.69	238187653.79	[-1129, 3438]	[-6.774, 20.628]	[0, 0]	[0, 1]	[0, 1]	[0, 0]	0	0	929500	1454316
13RFN500820.las	238184498.06	238185849.29	[-3242, 1948]	[-19.452, 11.688]	[0, 0]	[0, 1]	[0, 1]	[0, 0]	0	0	0	1588743
13RFN500835.las	238172298.16	238185849.48	[-3465, 3141]	[-20.79, 18.846]	[0, 0]	[0, 1]	[0, 1]	[0, 0]	0	0	0	2242975
13RFN500850.las	238172298.32	238184520.29	[-1558, 3222]	[-9.348, 19.332]	[0, 0]	[0, 1]	[0, 1]	[0, 0]	0	0	0	2222067
13RFN500865.las	238171016.87	238172322.12	[-3172, 981]	[-19.032, 5.886]	[0, 0]	[0, 1]	[0, 1]	[0, 0]	0	0	0	3012260
13RFN500880.las	238169335.97	238171040.65	[-339, 3156]	[-2.034, 18.936]	[0, 0]	[0, 1]	[0, 1]	[0, 0]	0	0	0	3019838
13RFN500895.las	238168079.75	238169359.56	[-3141, -281]	[-18.846, -1.686]	[0, 0]	[0, 1]	[0, 1]	[0, 0]	0	0	0	2977347
13RFN500910.las	238166341.81	238168103.14	[-332, 3139]	[-1.992, 18.834]	[0, 0]	[0, 1]	[0, 1]	[0, 0]	0	0	0	2983588
13RFN500925.las	238165082.19	239374068.60	[-3091, 1666]	[-18.546, 9.996]	[0, 0]	[0, 1]	[0, 1]	[0, 0]	0	0	0	3743360
13RFN500940.las	238165083.64	239374066.20	[-2893, 2784]	[-17.358, 16.704]	[0, 0]	[0, 1]	[0, 1]	[0, 0]	0	0	0	6787128
13RFN500955.las	238165088.33	239374049.03	[-2874, 3055]	[-17.244, 18.33]	[0, 0]	[0, 1]	[0, 1]	[0, 0]	0	0	0	2502283
13RFN500970.las	239315568.07	239374032.58	[-2957, 1555]	[-17.742, 9.33]	[0, 0]	[0, 1]	[0, 1]	[0, 0]	0	0	0	1593560
13RFN500985.las	239315583.48	239374015.71	[-3156, 1522]	[-18.936, 9.132]	[0, 0]	[0, 1]	[0, 1]	[0, 0]	0	0	0	1773817
13RFN515130.las	238341143.10	238341468.69	[-3006, 762]	[-18.036, 4.572]	[0, 0]	[0, 1]	[0, 1]	[0, 0]	0	0	0	15124
13RFN515145.las	238341453.95	238342613.02	[-240, 3006]	[-1.44, 18.036]	[0, 0]	[0, 1]	[0, 1]	[0, 0]	0	0	0	1456314
13RFN515160.las	238342592.44	238343521.80	[-3022, -182]	[-18.132, -1.092]	[0, 0]	[0, 1]	[0, 1]	[0, 0]	0	0	0	2891101
13RFN515175.las	238343504.75	238344765.28	[-483, 3088]	[-2.898, 18.528]	[0, 0]	[0, 1]	[0, 1]	[0, 0]	0	0	0	3061572
13RFN515190.las	238344744.31	238345222.43	[-3089, 1020]	[-18.534, 6.12]	[0, 0]	[0, 1]	[0, 1]	[0, 0]	0	0	0	2793047
13RFN515205.las	238345204.88	238346516.86	[-1688, 3020]	[-10.128, 18.12]	[0, 0]	[0, 1]	[0, 1]	[0, 0]	0	0	0	1961969
13RFN515220.las	238345204.81	238347171.60	[-3011, 3089]	[-18.066, 18.534]	[0, 0]	[0, 1]	[0, 1]	[0, 0]	0	0	0	1891732
13RFN515235.las	238346496.01	238347171.53	[-3057, 1520]	[-18.342, 9.12]	[0, 0]	[0, 1]	[0, 1]	[0, 0]	0	0	0	1957821
13RFN515250.las	238347154.30	238348501.86	[-955, 3038]	[-5.73, 18.228]	[0, 0]	[0, 1]	[0, 1]	[0, 0]	0	0	0	2956630
13RFN515265.las	238348480.46	238356343.81	[-3209, 424]	[-19.254, 2.544]	[0, 0]	[0, 1]	[0, 1]	[0, 0]	0	0	0	3350461

DPH-1.3 Report on ASPRS LAS File Format (Tiled Data) - Informational - continued

File	GPS Time min	GPS Time max	Extended Scan Angle	Scan Angle Rank	Scanner Channel	Scan Direction	Edge of Flight Line	User Data	Counts for Synthetic	Key-points	Withheld	Overlap
13RFN515280.las	238356320.83	238359094.45	[229, 3175]	[1.374, 19.05]	[0, 0]	[0, 1]	[0, 1]	[0, 0]	0	0	0	3348822
13RFN515295.las	238359070.00	238360158.52	[-3063, 381]	[-18.378, 2.286]	[0, 0]	[0, 1]	[0, 1]	[0, 0]	0	0	0	3428496
13RFN515310.las	238360138.10	238361801.75	[-836, 3054]	[-5.016, 18.324]	[0, 0]	[0, 1]	[0, 1]	[0, 0]	0	0	0	2904691
13RFN515325.las	238361780.34	238362915.47	[-3025, 1560]	[-18.15, 9.36]	[0, 0]	[0, 1]	[0, 1]	[0, 0]	0	0	0	2478466
13RFN515340.las	238361780.17	238364469.34	[-3058, 3130]	[-18.348, 18.78]	[0, 0]	[0, 1]	[0, 1]	[0, 0]	0	0	0	2171610
13RFN515355.las	238362893.79	238365691.02	[-3011, 2993]	[-18.066, 17.958]	[0, 0]	[0, 1]	[0, 1]	[0, 0]	0	0	0	1587163
13RFN515370.las	238364450.05	238365708.48	[-3146, 1136]	[-18.876, 6.816]	[0, 0]	[0, 1]	[0, 1]	[0, 0]	0	0	0	2976476
13RFN515385.las	238365687.80	238368398.52	[-438, 3126]	[-2.628, 18.756]	[0, 0]	[0, 1]	[0, 1]	[0, 0]	0	0	150973	2578116
13RFN515400.las	238281385.01	238368397.51	[-3128, -175]	[-18.768, -1.05]	[0, 0]	[0, 1]	[0, 1]	[0, 0]	0	0	154479	2581268
13RFN515415.las	238279716.81	238281401.66	[-188, 3041]	[-1.128, 18.246]	[0, 0]	[0, 1]	[0, 1]	[0, 0]	0	0	0	3099433
13RFN515430.las	238278522.99	238279735.68	[-3038, 718]	[-18.228, 4.308]	[0, 0]	[0, 1]	[0, 1]	[0, 0]	0	0	0	2959346
13RFN515445.las	238276889.81	238278540.82	[-1420, 2950]	[-8.52, 17.7]	[0, 0]	[0, 1]	[0, 1]	[0, 0]	0	0	0	2347382
13RFN515460.las	238275703.30	238278540.38	[-2920, 2973]	[-17.52, 17.838]	[0, 0]	[0, 1]	[0, 1]	[0, 0]	0	0	0	1948055
13RFN515475.las	238274052.45	238276907.50	[-2973, 2981]	[-17.838, 17.886]	[0, 0]	[0, 1]	[0, 1]	[0, 0]	0	0	0	2104665
13RFN515490.las	238274047.86	238275720.11	[-1268, 2938]	[-7.608, 17.628]	[0, 0]	[0, 1]	[0, 1]	[0, 0]	0	0	0	2770108
13RFN515505.las	238272875.25	238274066.14	[-3157, 672]	[-18.942, 4.032]	[0, 0]	[0, 1]	[0, 1]	[0, 0]	0	0	0	2815760
13RFN515520.las	238271144.43	238272893.15	[-67, 3135]	[-0.402, 18.81]	[0, 0]	[0, 1]	[0, 1]	[0, 0]	0	0	0	3274863
13RFN515535.las	238269962.47	238271162.29	[-3374, -7]	[-20.244, -0.042]	[0, 0]	[0, 1]	[0, 1]	[0, 0]	0	0	0	3004796
13RFN515550.las	238257860.20	238269979.80	[-807, 3423]	[-4.842, 20.538]	[0, 0]	[0, 1]	[0, 1]	[0, 0]	0	0	0	2728223
13RFN515565.las	238256588.73	238257877.88	[-3393, 1430]	[-20.358, 8.58]	[0, 0]	[0, 1]	[0, 1]	[0, 0]	0	0	0	2693502
13RFN515580.las	238254890.51	238257870.72	[-3341, 3120]	[-20.046, 18.72]	[0, 0]	[0, 1]	[0, 1]	[0, 0]	0	0	0	1630303
13RFN515595.las	238253706.17	238256606.18	[-3077, 3242]	[-18.462, 19.452]	[0, 0]	[0, 1]	[0, 1]	[0, 0]	0	0	0	1821738
13RFN515610.las	238253705.32	238254906.25	[-3127, 1325]	[-18.762, 7.95]	[0, 0]	[0, 1]	[0, 1]	[0, 0]	0	0	0	2793618
13RFN515625.las	238252025.14	238253722.63	[-788, 3119]	[-4.728, 18.714]	[0, 0]	[0, 1]	[0, 1]	[0, 0]	0	0	0	3030773
13RFN515640.las	238250864.90	238252042.57	[-3125, 95]	[-18.75, 0.57]	[0, 0]	[0, 1]	[0, 1]	[0, 0]	0	0	0	2810616
13RFN515655.las	238249151.55	238250882.68	[-16, 3034]	[-0.096, 18.204]	[0, 0]	[0, 1]	[0, 1]	[0, 0]	0	0	0	3117221
13RFN515670.las	238197307.07	238249169.00	[-2990, 2973]	[-17.94, 17.838]	[0, 0]	[0, 1]	[0, 1]	[0, 0]	0	0	0	2724496
13RFN515685.las	238196192.12	238197325.16	[-2985, 1197]	[-17.91, 7.182]	[0, 0]	[0, 1]	[0, 1]	[0, 0]	0	0	0	2662231
13RFN515700.las	238194571.32	238197318.62	[-2991, 2956]	[-17.946, 17.736]	[0, 0]	[0, 1]	[0, 1]	[0, 0]	0	0	0	1586474
13RFN515715.las	238193457.67	238196212.64	[-2974, 2958]	[-17.844, 17.748]	[0, 0]	[0, 1]	[0, 1]	[0, 0]	0	0	0	2260038
13RFN515730.las	238193457.77	238194590.68	[-2957, 1375]	[-17.742, 8.25]	[0, 0]	[0, 1]	[0, 1]	[0, 0]	0	0	0	2492446
13RFN515745.las	238191757.22	238193480.26	[-684, 2971]	[-4.104, 17.826]	[0, 0]	[0, 1]	[0, 1]	[0, 0]	0	0	0	3105068
13RFN515760.las	238190556.03	238191778.26	[-3141, 296]	[-18.846, 1.776]	[0, 0]	[0, 1]	[0, 1]	[0, 0]	0	0	0	2979411
13RFN515775.las	238188880.06	238190575.10	[92, 3205]	[0.552, 19.23]	[0, 0]	[0, 1]	[0, 1]	[0, 0]	0	0	0	2672437
13RFN515790.las	238187649.57	238188900.46	[-3375, 535]	[-20.25, 3.21]	[0, 0]	[0, 1]	[0, 1]	[0, 0]	0	0	0	3048498
13RFN515805.las	238185811.23	238187671.00	[-1199, 3339]	[-7.194, 20.034]	[0, 0]	[0, 1]	[0, 1]	[0, 0]	0	0	0	2781199
13RFN515820.las	238184514.84	238185831.62	[-3140, 1883]	[-18.84, 11.298]	[0, 0]	[0, 1]	[0, 1]	[0, 0]	0	0	0	1597183
13RFN515835.las	238172278.21	238185831.82	[-3241, 3140]	[-19.446, 18.84]	[0, 0]	[0, 1]	[0, 1]	[0, 0]	0	0	0	2216047
13RFN515850.las	238172278.33	238184537.97	[-1558, 3137]	[-9.348, 18.822]	[0, 0]	[0, 1]	[0, 1]	[0, 0]	0	0	0	2374978
13RFN515865.las	238171034.92	238172302.55	[-3161, 979]	[-18.966, 5.874]	[0, 0]	[0, 1]	[0, 1]	[0, 0]	0	0	0	2928129
13RFN515880.las	238169316.04	238171058.05	[-328, 3141]	[-1.968, 18.846]	[0, 0]	[0, 1]	[0, 1]	[0, 0]	0	0	0	2948038
13RFN515895.las	238168097.59	238169340.49	[-3124, -241]	[-18.744, -1.446]	[0, 0]	[0, 1]	[0, 1]	[0, 0]	0	0	0	2940991
13RFN515910.las	238166320.42	238168120.59	[-405, 3122]	[-2.43, 18.732]	[0, 0]	[0, 1]	[0, 1]	[0, 0]	0	0	0	2948063
13RFN515925.las	238165100.42	239374286.72	[-3107, 2769]	[-18.642, 16.614]	[0, 0]	[0, 1]	[0, 1]	[0, 0]	0	0	0	4137007
13RFN515940.las	238165101.60	239374300.50	[-2903, 2820]	[-17.418, 16.92]	[0, 0]	[0, 1]	[0, 1]	[0, 0]	0	0	0	6451265
13RFN515955.las	238165105.42	239374048.85	[-2888, 3057]	[-17.328, 18.342]	[0, 0]	[0, 1]	[0, 1]	[0, 0]	0	0	0	2178252
13RFN515970.las	239315567.86	239374336.29	[-2895, 2920]	[-17.37, 17.52]	[0, 0]	[0, 1]	[0, 1]	[0, 0]	0	0	0	936471
13RFN515985.las	239315583.32	239374356.86	[-3001, 3105]	[-18.006, 18.63]	[0, 0]	[0, 1]	[0, 1]	[0, 0]	0	0	0	864848
13RFN530130.las	238341124.83	238341486.23	[-3005, 747]	[-18.03, 4.482]	[0, 0]	[0, 1]	[0, 1]	[0, 0]	0	0	0	1058831

DPH-1.3 Report on ASPRS LAS File Format (Tiled Data) - Informational - continued

File	GPS Time min	GPS Time max	Extended Scan Angle	Scan Angle Rank	Scanner Channel	Scan Direction	Edge of Flight Line	User Data	Counts for Synthetic	Key-points	Withheld	Overlap
13RFN530145.las	238341467.68	238342594.68	[-180, 3037]	[-1.08, 18.222]	[0, 0]	[0, 1]	[0, 1]	[0, 0]	0	0	0	2808448
13RFN530160.las	238342575.55	238343539.16	[-3054, -29]	[-18.324, -0.174]	[0, 0]	[0, 1]	[0, 1]	[0, 0]	0	0	0	2858121
13RFN530175.las	238343520.59	238344746.43	[-589, 3073]	[-3.534, 18.438]	[0, 0]	[0, 1]	[0, 1]	[0, 0]	0	0	0	3211247
13RFN530190.las	238344725.17	238345239.79	[-3058, 1052]	[-18.348, 6.312]	[0, 0]	[0, 1]	[0, 1]	[0, 0]	0	0	0	3080145
13RFN530205.las	238345220.40	238346498.39	[-1653, 3057]	[-9.918, 18.342]	[0, 0]	[0, 1]	[0, 1]	[0, 0]	0	0	0	1983569
13RFN530220.las	238345220.24	238347189.26	[-3092, 3056]	[-18.552, 18.336]	[0, 0]	[0, 1]	[0, 1]	[0, 0]	0	0	0	1890776
13RFN530235.las	238346477.38	238347189.22	[-3059, 1492]	[-18.354, 8.952]	[0, 0]	[0, 1]	[0, 1]	[0, 0]	0	0	0	2162400
13RFN530250.las	238347170.29	238348482.53	[-928, 3069]	[-5.568, 18.414]	[0, 0]	[0, 1]	[0, 1]	[0, 0]	0	0	0	3054718
13RFN530265.las	238348461.79	238356362.05	[-3196, 386]	[-19.176, 2.316]	[0, 0]	[0, 1]	[0, 1]	[0, 0]	0	0	348505	3035568
13RFN530280.las	238356340.31	238359073.05	[325, 3238]	[1.95, 19.428]	[0, 0]	[0, 1]	[0, 1]	[0, 0]	0	0	0	3128137
13RFN530295.las	238359050.08	238360175.45	[-3293, 426]	[-19.758, 2.556]	[0, 0]	[0, 1]	[0, 1]	[0, 0]	0	0	0	3311989
13RFN530310.las	238360155.56	238361783.28	[-992, 3117]	[-5.952, 18.702]	[0, 0]	[0, 1]	[0, 1]	[0, 0]	0	0	31018	2845273
13RFN530325.las	238361761.88	238362933.78	[-3058, 1657]	[-18.348, 9.942]	[0, 0]	[0, 1]	[0, 1]	[0, 0]	0	0	0	2233920
13RFN530340.las	238361761.72	238364452.21	[-3094, 3202]	[-18.564, 19.212]	[0, 0]	[0, 1]	[0, 1]	[0, 0]	0	0	0	2392320
13RFN530355.las	238362913.05	238364452.03	[-1734, 3057]	[-10.404, 18.342]	[0, 0]	[0, 1]	[0, 1]	[0, 0]	0	0	0	1693507
13RFN530370.las	238364431.96	238365725.86	[-3230, 1080]	[-19.38, 6.48]	[0, 0]	[0, 1]	[0, 1]	[0, 0]	0	0	0	3061248
13RFN530385.las	238365705.50	238368382.44	[-399, 3136]	[-2.394, 18.816]	[0, 0]	[0, 1]	[0, 1]	[0, 0]	0	0	11711	2784588
13RFN530400.las	238281401.67	238368381.45	[-3110, -122]	[-18.66, -0.732]	[0, 0]	[0, 1]	[0, 1]	[0, 0]	0	0	605538	2472239
13RFN530415.las	238279697.25	238281418.61	[-175, 3120]	[-1.05, 18.72]	[0, 0]	[0, 1]	[0, 1]	[0, 0]	0	0	0	3095395
13RFN530430.las	238278540.82	238279716.80	[-3125, 800]	[-18.75, 4.8]	[0, 0]	[0, 1]	[0, 1]	[0, 0]	0	0	0	2991163
13RFN530445.las	238276871.99	238278558.60	[-1527, 2955]	[-9.162, 17.73]	[0, 0]	[0, 1]	[0, 1]	[0, 0]	0	0	0	2135835
13RFN530460.las	238275720.44	238278557.91	[-2950, 3039]	[-17.7, 18.234]	[0, 0]	[0, 1]	[0, 1]	[0, 0]	0	0	0	2084511
13RFN530475.las	238275720.11	238276889.31	[-2956, 1628]	[-17.736, 9.768]	[0, 0]	[0, 1]	[0, 1]	[0, 0]	0	0	0	1753388
13RFN530490.las	238274030.19	238275737.17	[-1138, 2954]	[-6.828, 17.724]	[0, 0]	[0, 1]	[0, 1]	[0, 0]	0	0	0	3017316
13RFN530505.las	238272893.16	238274047.86	[-3036, 587]	[-18.216, 3.522]	[0, 0]	[0, 1]	[0, 1]	[0, 0]	0	0	0	3137898
13RFN530520.las	238271125.93	238272910.80	[-6, 3056]	[-0.036, 18.336]	[0, 0]	[0, 1]	[0, 1]	[0, 0]	0	0	0	2966206
13RFN530535.las	238269979.66	238271144.43	[-3305, 91]	[-19.83, 0.546]	[0, 0]	[0, 1]	[0, 1]	[0, 0]	0	0	0	3032729
13RFN530550.las	238257842.51	238269997.03	[-798, 3307]	[-4.788, 19.842]	[0, 0]	[0, 1]	[0, 1]	[0, 0]	0	0	0	2944440
13RFN530565.las	238256607.76	238257860.20	[-3136, 1394]	[-18.816, 8.364]	[0, 0]	[0, 1]	[0, 1]	[0, 0]	0	0	0	2593187
13RFN530580.las	238254873.68	238257858.76	[-3222, 3105]	[-19.332, 18.63]	[0, 0]	[0, 1]	[0, 1]	[0, 0]	0	0	0	1720047
13RFN530595.las	238254872.56	238256625.01	[-1822, 3160]	[-10.932, 18.96]	[0, 0]	[0, 1]	[0, 1]	[0, 0]	0	0	0	1613299
13RFN530610.las	238253722.64	238254889.45	[-3095, 1196]	[-18.57, 7.176]	[0, 0]	[0, 1]	[0, 1]	[0, 0]	0	0	0	2959699
13RFN530625.las	238252007.75	238253740.01	[-736, 3103]	[-4.416, 18.618]	[0, 0]	[0, 1]	[0, 1]	[0, 0]	0	0	0	3227889
13RFN530640.las	238250882.69	238252025.13	[-3125, -3]	[-18.75, -0.018]	[0, 0]	[0, 1]	[0, 1]	[0, 0]	0	0	0	2928878
13RFN530655.las	238249133.78	238250900.06	[-36, 3108]	[-0.216, 18.648]	[0, 0]	[0, 1]	[0, 1]	[0, 0]	0	0	0	3079983
13RFN530670.las	238197287.20	238249151.54	[-2989, 2957]	[-17.934, 17.742]	[0, 0]	[0, 1]	[0, 1]	[0, 0]	0	0	0	3094759
13RFN530685.las	238196209.41	238197308.39	[-3037, 1222]	[-18.222, 7.332]	[0, 0]	[0, 1]	[0, 1]	[0, 0]	0	0	0	2879832
13RFN530700.las	238194554.49	238197308.37	[-2977, 3007]	[-17.862, 18.042]	[0, 0]	[0, 1]	[0, 1]	[0, 0]	0	0	0	1518803
13RFN530715.las	238193476.77	238196230.18	[-2974, 3041]	[-17.844, 18.246]	[0, 0]	[0, 1]	[0, 1]	[0, 0]	0	0	0	1857704
13RFN530730.las	238193476.80	238194573.39	[-3009, 1279]	[-18.054, 7.674]	[0, 0]	[0, 1]	[0, 1]	[0, 0]	0	0	0	2983886
13RFN530745.las	238191740.08	238193499.10	[-712, 2960]	[-4.272, 17.76]	[0, 0]	[0, 1]	[0, 1]	[0, 0]	0	0	0	3154487
13RFN530760.las	238190573.75	238191760.08	[-3129, 341]	[-18.774, 2.046]	[0, 0]	[0, 1]	[0, 1]	[0, 0]	0	0	0	3014397
13RFN530775.las	238188862.28	238190594.20	[232, 3100]	[1.392, 18.6]	[0, 0]	[0, 1]	[0, 1]	[0, 0]	0	0	64996	2772019
13RFN530790.las	238187666.78	238188883.30	[-3172, 519]	[-19.032, 3.114]	[0, 0]	[0, 1]	[0, 1]	[0, 0]	0	0	0	2752732
13RFN530805.las	238185793.10	238187688.64	[-1259, 3137]	[-7.554, 18.822]	[0, 0]	[0, 1]	[0, 1]	[0, 0]	0	0	0	2862122
13RFN530820.las	238184533.09	238185813.94	[-3125, 1883]	[-18.75, 11.298]	[0, 0]	[0, 1]	[0, 1]	[0, 0]	0	0	0	1450371
13RFN530835.las	238172258.40	238185814.24	[-3126, 3143]	[-18.756, 18.858]	[0, 0]	[0, 1]	[0, 1]	[0, 0]	0	0	0	2190214
13RFN530850.las	238172258.44	238184555.87	[-1493, 3106]	[-8.958, 18.636]	[0, 0]	[0, 1]	[0, 1]	[0, 0]	0	0	0	2519211
13RFN530865.las	238171051.60	238172282.64	[-3142, 867]	[-18.852, 5.202]	[0, 0]	[0, 1]	[0, 1]	[0, 0]	0	0	0	3042552

DPH-1.3 Report on ASPRS LAS File Format (Tiled Data) - Informational - continued

File	GPS Time min	GPS Time max	Extended Scan Angle	Scan Angle Rank	Scanner Channel	Scan Direction	Edge of Flight Line	User Data	Counts for Synthetic	Key-points	Withheld	Overlap
13RFN530880.las	238169296.81	238171076.33	[-241, 3139]	[-1.446, 18.834]	[0, 0]	[0, 1]	[0, 1]	[0, 0]	0	0	0	3034435
13RFN530895.las	238168114.47	238169320.18	[-3121, -176]	[-18.726, -1.056]	[0, 0]	[0, 1]	[0, 1]	[0, 0]	0	0	0	2998385
13RFN530910.las	238166300.85	238168137.96	[-443, 3104]	[-2.658, 18.624]	[0, 0]	[0, 1]	[0, 1]	[0, 0]	0	0	0	2834925
13RFN530925.las	238165117.37	239374289.82	[-3109, 2865]	[-18.654, 17.19]	[0, 0]	[0, 1]	[0, 1]	[0, 0]	0	0	0	4365871
13RFN530940.las	238165118.30	239374305.78	[-1755, 2870]	[-10.53, 17.22]	[0, 0]	[0, 1]	[0, 1]	[0, 0]	0	0	0	7950067
13RFN530955.las	238165121.97	239374322.28	[-1158, 2989]	[-6.948, 17.934]	[0, 0]	[0, 1]	[0, 1]	[0, 0]	0	0	0	3560824
13RFN530970.las	239374013.38	239374339.53	[-1242, 2986]	[-7.452, 17.916]	[0, 0]	[0, 1]	[0, 1]	[0, 0]	0	0	0	2710020
13RFN530985.las	239373996.78	239374356.92	[-1374, 3157]	[-8.244, 18.942]	[0, 0]	[0, 1]	[0, 1]	[0, 0]	0	0	0	2545275
13RFN545115.las	238341106.70	238341115.54	[-1186, 602]	[-7.116, 3.612]	[0, 0]	[0, 1]	[0, 0]	[0, 0]	0	0	0	0
13RFN545130.las	238341105.94	238341503.46	[-2989, 712]	[-17.934, 4.272]	[0, 0]	[0, 1]	[0, 1]	[0, 0]	0	0	0	2799961
13RFN545145.las	238341484.29	238342577.79	[-28, 3037]	[-0.168, 18.222]	[0, 0]	[0, 1]	[0, 1]	[0, 0]	0	0	0	2852392
13RFN545160.las	238342557.97	238343556.49	[-3073, 24]	[-18.438, 0.144]	[0, 0]	[0, 1]	[0, 1]	[0, 0]	0	0	0	3033793
13RFN545175.las	238343537.66	238344727.34	[-626, 3071]	[-3.756, 18.426]	[0, 0]	[0, 1]	[0, 1]	[0, 0]	0	0	0	3133795
13RFN545190.las	238344706.01	238345256.36	[-3123, 1095]	[-18.738, 6.57]	[0, 0]	[0, 1]	[0, 1]	[0, 0]	0	0	0	3015190
13RFN545205.las	238345237.95	238346479.88	[-1754, 3058]	[-10.524, 18.348]	[0, 0]	[0, 1]	[0, 1]	[0, 0]	0	0	0	1835548
13RFN545220.las	238345237.84	238347207.51	[-3107, 3121]	[-18.642, 18.726]	[0, 0]	[0, 1]	[0, 1]	[0, 0]	0	0	0	1868332
13RFN545235.las	238346458.21	238347207.48	[-3074, 1421]	[-18.444, 8.526]	[0, 0]	[0, 1]	[0, 1]	[0, 0]	0	0	0	2368318
13RFN545250.las	238347188.04	238348463.97	[-825, 3106]	[-4.95, 18.636]	[0, 0]	[0, 1]	[0, 1]	[0, 0]	0	0	0	3041331
13RFN545265.las	238348442.77	238356380.44	[-3212, 382]	[-19.272, 2.292]	[0, 0]	[0, 1]	[0, 1]	[0, 0]	0	0	0	3374149
13RFN545280.las	238356358.47	238359052.83	[281, 3340]	[1.686, 20.04]	[0, 0]	[0, 1]	[0, 1]	[0, 0]	0	0	0	2930880
13RFN545295.las	238359032.07	238360192.70	[-3341, 528]	[-20.046, 3.168]	[0, 0]	[0, 1]	[0, 1]	[0, 0]	0	0	0	2788512
13RFN545310.las	238360173.37	238361764.13	[-1166, 3236]	[-6.996, 19.416]	[0, 0]	[0, 1]	[0, 1]	[0, 0]	0	0	0	3002592
13RFN545325.las	238361742.41	238362953.16	[-3124, 1754]	[-18.744, 10.524]	[0, 0]	[0, 1]	[0, 1]	[0, 0]	0	0	0	2247027
13RFN545340.las	238361742.19	238364434.27	[-3227, 3179]	[-19.362, 19.074]	[0, 0]	[0, 1]	[0, 1]	[0, 0]	0	0	0	2189258
13RFN545355.las	238362931.14	238364434.22	[-1616, 3107]	[-9.696, 18.642]	[0, 0]	[0, 1]	[0, 1]	[0, 0]	0	0	125773	1646654
13RFN545370.las	238364414.15	238365743.40	[-3177, 1068]	[-19.062, 6.408]	[0, 0]	[0, 1]	[0, 1]	[0, 0]	0	0	0	3095288
13RFN545385.las	238365722.72	238368364.58	[-332, 3147]	[-1.992, 18.882]	[0, 0]	[0, 1]	[0, 1]	[0, 0]	0	0	0	2840804
13RFN545400.las	238281418.62	238368363.39	[-3194, -141]	[-19.164, -0.846]	[0, 0]	[0, 1]	[0, 1]	[0, 0]	0	0	401395	2768089
13RFN545415.las	238279679.17	238281435.80	[-301, 3176]	[-1.806, 19.056]	[0, 0]	[0, 1]	[0, 1]	[0, 0]	0	0	0	2882870
13RFN545430.las	238278558.61	238279697.24	[-3124, 930]	[-18.744, 5.58]	[0, 0]	[0, 1]	[0, 1]	[0, 0]	0	0	0	2896831
13RFN545445.las	238276854.42	238278576.15	[-1537, 2972]	[-9.222, 17.832]	[0, 0]	[0, 1]	[0, 1]	[0, 0]	0	0	0	2139914
13RFN545460.las	238275737.70	238278575.69	[-2972, 3041]	[-17.832, 18.246]	[0, 0]	[0, 1]	[0, 1]	[0, 0]	0	0	0	2134159
13RFN545475.las	238275737.17	238276871.38	[-2986, 1644]	[-17.916, 9.864]	[0, 0]	[0, 1]	[0, 1]	[0, 0]	0	0	0	1736217
13RFN545490.las	238274012.17	238275753.68	[-1043, 3035]	[-6.258, 18.21]	[0, 0]	[0, 1]	[0, 1]	[0, 0]	0	0	0	3008235
13RFN545505.las	238272910.81	238274030.18	[-3057, 514]	[-18.342, 3.084]	[0, 0]	[0, 1]	[0, 1]	[0, 0]	0	0	0	3291561
13RFN545520.las	238271107.68	238272928.88	[91, 3053]	[0.546, 18.318]	[0, 0]	[0, 1]	[0, 1]	[0, 0]	0	0	0	3002916
13RFN545535.las	238269997.03	238271125.92	[-3073, 166]	[-18.438, 0.996]	[0, 0]	[0, 1]	[0, 1]	[0, 0]	0	0	0	3101916
13RFN545550.las	238257824.53	238270014.47	[-740, 3086]	[-4.44, 18.516]	[0, 0]	[0, 1]	[0, 1]	[0, 0]	0	0	0	2854384
13RFN545565.las	238256626.68	238257842.50	[-3079, 1442]	[-18.474, 8.652]	[0, 0]	[0, 1]	[0, 1]	[0, 0]	0	0	0	2306412
13RFN545580.las	238254856.10	238257841.01	[-3040, 3053]	[-18.24, 18.318]	[0, 0]	[0, 1]	[0, 1]	[0, 0]	0	0	0	2004701
13RFN545595.las	238254854.83	238256642.60	[-1733, 3054]	[-10.398, 18.324]	[0, 0]	[0, 1]	[0, 1]	[0, 0]	0	0	0	1591865
13RFN545610.las	238253740.02	238254872.56	[-3039, 1129]	[-18.234, 6.774]	[0, 0]	[0, 1]	[0, 1]	[0, 0]	0	0	0	2991401
13RFN545625.las	238251989.37	238253758.15	[-731, 3085]	[-4.386, 18.51]	[0, 0]	[0, 1]	[0, 1]	[0, 0]	0	0	0	3295082
13RFN545640.las	238250900.07	238252007.74	[-3091, 4]	[-18.546, 0.024]	[0, 0]	[0, 1]	[0, 1]	[0, 0]	0	0	0	2891436
13RFN545655.las	238249116.69	238250918.11	[-37, 3051]	[-0.222, 18.306]	[0, 0]	[0, 1]	[0, 1]	[0, 0]	0	0	0	3076025
13RFN545670.las	238197269.18	238249133.78	[-2953, 2956]	[-17.718, 17.736]	[0, 0]	[0, 1]	[0, 1]	[0, 0]	0	0	0	2887606
13RFN545685.las	238196228.85	238197288.80	[-3060, 1224]	[-18.36, 7.344]	[0, 0]	[0, 1]	[0, 1]	[0, 0]	0	0	0	2759768
13RFN545700.las	238194538.24	238197288.77	[-2974, 3039]	[-17.844, 18.234]	[0, 0]	[0, 1]	[0, 1]	[0, 0]	0	0	0	1206053
13RFN545715.las	238194538.38	238196247.91	[-1775, 3041]	[-10.65, 18.246]	[0, 0]	[0, 1]	[0, 1]	[0, 0]	0	0	0	1529292

DPH-1.3 Report on ASPRS LAS File Format (Tiled Data) - Informational - continued

File	GPS Time min	GPS Time max	Extended Scan Angle	Scan Angle Rank	Scanner Channel	Scan Direction	Edge of Flight Line	User Data	Counts for Synthetic	Key-points	Withheld	Overlap
13RFN545730.las	238193495.68	238194556.28	[-3059, 1176]	[-18.354, 7.056]	[0, 0]	[0, 1]	[0, 1]	[0, 0]	0	0	0	3014807
13RFN545745.las	238191722.36	238193517.92	[-662, 2953]	[-3.972, 17.718]	[0, 0]	[0, 1]	[0, 1]	[0, 0]	0	0	0	3080955
13RFN545760.las	238190588.76	238191742.51	[-3015, 231]	[-18.09, 1.386]	[0, 0]	[0, 1]	[0, 1]	[0, 0]	0	0	0	3469784
13RFN545775.las	238188844.16	238190613.53	[128, 3053]	[0.768, 18.318]	[0, 0]	[0, 1]	[0, 1]	[0, 0]	0	0	0	2732271
13RFN545790.las	238187684.53	238188865.22	[-3089, 667]	[-18.534, 4.002]	[0, 0]	[0, 1]	[0, 1]	[0, 0]	0	0	0	2875407
13RFN545805.las	238185774.28	238187706.33	[-1283, 3073]	[-7.698, 18.438]	[0, 0]	[0, 1]	[0, 1]	[0, 0]	0	0	0	2913379
13RFN545820.las	238184550.73	238187706.33	[-3124, 3054]	[-18.744, 18.324]	[0, 0]	[0, 1]	[0, 1]	[0, 0]	0	0	0	1385860
13RFN545835.las	238172247.15	238185796.58	[-3059, 3123]	[-18.354, 18.738]	[0, 0]	[0, 1]	[0, 1]	[0, 0]	0	0	0	1767327
13RFN545850.las	238172237.78	238184574.02	[-1412, 3139]	[-8.472, 18.834]	[0, 0]	[0, 1]	[0, 1]	[0, 0]	0	0	75684	3043801
13RFN545865.las	238171069.57	238172262.17	[-3160, 765]	[-18.96, 4.59]	[0, 0]	[0, 1]	[0, 1]	[0, 0]	0	0	0	2989049
13RFN545880.las	238169276.78	238171093.74	[-179, 3144]	[-1.074, 18.864]	[0, 0]	[0, 1]	[0, 1]	[0, 0]	0	0	0	3079983
13RFN545895.las	238168132.31	238169300.91	[-3107, -64]	[-18.642, -0.384]	[0, 0]	[0, 1]	[0, 1]	[0, 0]	0	0	0	2960909
13RFN545910.las	238166279.14	238168155.12	[-531, 3072]	[-3.186, 18.432]	[0, 0]	[0, 1]	[0, 1]	[0, 0]	0	0	0	3228469
13RFN545925.las	238165133.95	239376538.24	[-3010, 1119]	[-18.06, 6.714]	[0, 0]	[0, 1]	[0, 1]	[0, 0]	0	0	0	3821990
13RFN545940.las	238165135.10	239376536.80	[-2905, 2668]	[-17.43, 16.008]	[0, 0]	[0, 1]	[0, 1]	[0, 0]	0	0	0	8078852
13RFN545955.las	238165138.83	239376520.25	[-2911, 3008]	[-17.466, 18.048]	[0, 0]	[0, 1]	[0, 1]	[0, 0]	0	0	0	3887465
13RFN545970.las	239374319.30	239376503.35	[-2969, 685]	[-17.814, 4.11]	[0, 0]	[0, 1]	[0, 1]	[0, 0]	0	0	0	2799203
13RFN545985.las	239374336.58	239376487.24	[-3073, 764]	[-18.438, 4.584]	[0, 0]	[0, 1]	[0, 1]	[0, 0]	0	0	0	2841895
13RFN560100.las	238340031.62	238340035.58	[1389, 1804]	[8.334, 10.824]	[0, 0]	[0, 1]	[0, 0]	[0, 0]	0	0	0	0
13RFN560115.las	238340030.57	238341107.38	[-1158, 2969]	[-6.948, 17.814]	[0, 0]	[0, 1]	[0, 1]	[0, 0]	0	0	0	997987
13RFN560130.las	238341085.45	238341520.87	[-3002, 641]	[-18.012, 3.846]	[0, 0]	[0, 1]	[0, 1]	[0, 0]	0	0	0	3199374
13RFN560145.las	238341501.79	238342559.66	[21, 3036]	[0.126, 18.216]	[0, 0]	[0, 1]	[0, 1]	[0, 0]	0	0	0	2967758
13RFN560160.las	238342539.72	238343572.25	[-3090, 24]	[-18.54, 0.144]	[0, 0]	[0, 1]	[0, 1]	[0, 0]	0	0	0	2814972
13RFN560175.las	238343554.73	238344708.28	[-667, 3080]	[-4.002, 18.48]	[0, 0]	[0, 1]	[0, 1]	[0, 0]	0	0	0	3016649
13RFN560190.las	238344686.78	238345273.43	[-3142, 1230]	[-18.852, 7.38]	[0, 0]	[0, 1]	[0, 1]	[0, 0]	0	0	0	3102851
13RFN560205.las	238345254.98	238346460.40	[-1792, 3091]	[-10.752, 18.546]	[0, 0]	[0, 1]	[0, 1]	[0, 0]	0	0	0	1862383
13RFN560220.las	238345254.87	238347224.47	[-3039, 3136]	[-18.234, 18.816]	[0, 0]	[0, 1]	[0, 1]	[0, 0]	0	0	0	1736248
13RFN560235.las	238346439.35	238347224.44	[-3109, 1338]	[-18.654, 8.028]	[0, 0]	[0, 1]	[0, 1]	[0, 0]	0	0	0	2428786
13RFN560250.las	238347205.19	238348444.70	[-760, 3140]	[-4.56, 18.84]	[0, 0]	[0, 1]	[0, 1]	[0, 0]	0	0	0	3156836
13RFN560265.las	238348423.01	238356396.98	[-3264, 279]	[-19.584, 1.674]	[0, 0]	[0, 1]	[0, 1]	[0, 0]	0	0	7090	3142999
13RFN560280.las	238356377.39	238359035.36	[179, 3256]	[1.074, 19.536]	[0, 0]	[0, 1]	[0, 1]	[0, 0]	0	0	34525	2834998
13RFN560295.las	238359013.68	238360209.80	[-3294, 525]	[-19.764, 3.15]	[0, 0]	[0, 1]	[0, 1]	[0, 0]	0	0	0	2922569
13RFN560310.las	238360190.62	238361745.15	[-1248, 3351]	[-7.488, 20.106]	[0, 0]	[0, 1]	[0, 1]	[0, 0]	0	0	141964	2902588
13RFN560325.las	238361722.42	238362970.12	[-3189, 1829]	[-19.134, 10.974]	[0, 0]	[0, 1]	[0, 1]	[0, 0]	0	0	0	1790425
13RFN560340.las	238361722.29	238364416.33	[-3359, 3177]	[-20.154, 19.062]	[0, 0]	[0, 1]	[0, 1]	[0, 0]	0	0	0	2054698
13RFN560355.las	238362950.00	238364416.23	[-1501, 3178]	[-9.006, 19.068]	[0, 0]	[0, 1]	[0, 1]	[0, 0]	0	0	0	2143256
13RFN560370.las	238364396.05	238365760.46	[-3195, 1034]	[-19.17, 6.204]	[0, 0]	[0, 1]	[0, 1]	[0, 0]	0	0	0	3223797
13RFN560385.las	238365741.15	238368346.89	[-250, 3182]	[-1.5, 19.092]	[0, 0]	[0, 1]	[0, 1]	[0, 0]	0	0	0	2656865
13RFN560400.las	238281435.81	238368345.54	[-3211, -167]	[-19.266, -1.002]	[0, 0]	[0, 1]	[0, 1]	[0, 0]	0	0	0	2887217
13RFN560415.las	238279659.80	238281452.18	[-403, 3207]	[-2.418, 19.242]	[0, 0]	[0, 1]	[0, 1]	[0, 0]	0	0	0	2973092
13RFN560430.las	238278576.16	238279679.16	[-3109, 1028]	[-18.654, 6.168]	[0, 0]	[0, 1]	[0, 1]	[0, 0]	0	0	0	3101915
13RFN560445.las	238276835.36	238278593.79	[-1593, 2979]	[-9.558, 17.874]	[0, 0]	[0, 1]	[0, 1]	[0, 0]	0	0	0	2101004
13RFN560460.las	238275754.23	238278593.42	[-2989, 3043]	[-17.934, 18.258]	[0, 0]	[0, 1]	[0, 1]	[0, 0]	0	0	0	2279163
13RFN560475.las	238275753.69	238276853.40	[-3006, 1646]	[-18.036, 9.876]	[0, 0]	[0, 1]	[0, 1]	[0, 0]	0	0	0	2033389
13RFN560490.las	238273993.45	238275771.31	[-1005, 3054]	[-6.03, 18.324]	[0, 0]	[0, 1]	[0, 1]	[0, 0]	0	0	0	3051311
13RFN560505.las	238272928.89	238274012.16	[-3073, 435]	[-18.438, 2.61]	[0, 0]	[0, 1]	[0, 1]	[0, 0]	0	0	0	3217950
13RFN560520.las	238271089.59	238272946.48	[167, 3072]	[1.002, 18.432]	[0, 0]	[0, 1]	[0, 1]	[0, 0]	0	0	0	2827812
13RFN560535.las	238270014.47	238271107.66	[-3005, 240]	[-18.03, 1.44]	[0, 0]	[0, 1]	[0, 1]	[0, 0]	0	0	0	3036865
13RFN560550.las	238257806.79	238270031.28	[-763, 2988]	[-4.578, 17.928]	[0, 0]	[0, 1]	[0, 1]	[0, 0]	0	0	0	2788600

DPH-1.3 Report on ASPRS LAS File Format (Tiled Data) - Informational - continued

File	GPS Time min	GPS Time max	Extended Scan Angle	Scan Angle Rank	Scanner Channel	Scan Direction	Edge of Flight Line	User Data	Counts for Synthetic	Key-points	Withheld	Overlap
13RFN560565.las	238256643.50	238257824.52	[-3069, 1430]	[-18.414, 8.58]	[0, 0]	[0, 1]	[0, 1]	[0, 0]	0	0	0	2305575
13RFN560580.las	238254838.85	238257823.40	[-2976, 2986]	[-17.856, 17.916]	[0, 0]	[0, 1]	[0, 1]	[0, 0]	0	0	0	1724357
13RFN560595.las	238254836.96	238256660.82	[-1667, 3052]	[-10.002, 18.312]	[0, 0]	[0, 1]	[0, 1]	[0, 0]	0	0	0	1768343
13RFN560610.las	238253758.16	238254854.82	[-3009, 1103]	[-18.054, 6.618]	[0, 0]	[0, 1]	[0, 1]	[0, 0]	0	0	0	3098407
13RFN560625.las	238251972.43	238253775.12	[-623, 2987]	[-3.738, 17.922]	[0, 0]	[0, 1]	[0, 1]	[0, 0]	0	0	0	2833423
13RFN560640.las	238250918.12	238251989.36	[-2958, -37]	[-17.748, -0.222]	[0, 0]	[0, 1]	[0, 1]	[0, 0]	0	0	0	2869083
13RFN560655.las	238249099.56	238250935.71	[-136, 2938]	[-0.816, 17.628]	[0, 0]	[0, 1]	[0, 1]	[0, 0]	0	0	0	2990648
13RFN560670.las	238197250.96	238249116.68	[-2924, 2927]	[-17.544, 17.562]	[0, 0]	[0, 1]	[0, 1]	[0, 0]	0	0	0	2975698
13RFN560685.las	238196245.71	238197270.65	[-3029, 1318]	[-18.174, 7.908]	[0, 0]	[0, 1]	[0, 1]	[0, 0]	0	0	0	2557333
13RFN560700.las	238194520.08	238197268.45	[-2941, 3036]	[-17.646, 18.216]	[0, 0]	[0, 1]	[0, 1]	[0, 0]	0	0	0	1639663
13RFN560715.las	238194520.18	238196265.38	[-1744, 2990]	[-10.464, 17.94]	[0, 0]	[0, 1]	[0, 1]	[0, 0]	0	0	0	1550478
13RFN560730.las	238193514.32	238194540.05	[-3038, 1111]	[-18.228, 6.666]	[0, 0]	[0, 1]	[0, 1]	[0, 0]	0	0	0	3186329
13RFN560745.las	238191705.49	238193536.93	[-528, 2969]	[-3.168, 17.814]	[0, 0]	[0, 1]	[0, 1]	[0, 0]	0	0	0	2938638
13RFN560760.las	238190608.94	238191724.40	[-2992, 127]	[-17.952, 0.762]	[0, 0]	[0, 1]	[0, 1]	[0, 0]	0	0	0	2774879
13RFN560775.las	238188827.03	238190629.62	[-124, 3041]	[-0.744, 18.246]	[0, 0]	[0, 1]	[0, 1]	[0, 0]	0	0	0	2621058
13RFN560790.las	238187702.23	238188847.04	[-3069, 746]	[-18.414, 4.476]	[0, 0]	[0, 1]	[0, 1]	[0, 0]	0	0	0	3035438
13RFN560805.las	238185756.25	238187724.83	[-1323, 3038]	[-7.938, 18.228]	[0, 0]	[0, 1]	[0, 1]	[0, 0]	0	0	0	2928782
13RFN560820.las	238184568.94	238187724.86	[-3126, 3038]	[-18.756, 18.228]	[0, 0]	[0, 1]	[0, 1]	[0, 0]	0	0	0	1389650
13RFN560835.las	238184569.33	238185778.09	[-3057, 1825]	[-18.342, 10.95]	[0, 0]	[0, 1]	[0, 1]	[0, 0]	0	0	0	1479319
13RFN560850.las	238172217.66	238184592.11	[-1291, 3124]	[-7.746, 18.744]	[0, 0]	[0, 1]	[0, 1]	[0, 0]	0	0	522684	2662160
13RFN560865.las	238171087.38	238172242.26	[-3163, 611]	[-18.978, 3.666]	[0, 0]	[0, 1]	[0, 1]	[0, 0]	0	0	0	2974822
13RFN560880.las	238169257.47	238171111.24	[-64, 3141]	[-0.384, 18.846]	[0, 0]	[0, 1]	[0, 1]	[0, 0]	0	0	0	3014766
13RFN560895.las	238168149.53	238169281.01	[-3140, 18]	[-18.84, 0.108]	[0, 0]	[0, 1]	[0, 1]	[0, 0]	0	0	0	3021059
13RFN560910.las	238166259.20	238168172.81	[-610, 3003]	[-3.66, 18.018]	[0, 0]	[0, 1]	[0, 1]	[0, 0]	0	0	0	3018893
13RFN560925.las	238165151.06	239376538.23	[-3020, 2886]	[-18.12, 17.316]	[0, 0]	[0, 1]	[0, 1]	[0, 0]	0	0	0	3650476
13RFN560940.las	238165152.35	239376737.01	[-1800, 2918]	[-10.8, 17.508]	[0, 0]	[0, 1]	[0, 1]	[0, 0]	0	0	0	8189883
13RFN560955.las	238165156.62	239376753.21	[-6, 3006]	[-0.036, 18.036]	[0, 0]	[0, 1]	[0, 1]	[0, 0]	0	0	0	3908295
13RFN560970.las	239376486.20	239376768.38	[-102, 2957]	[-0.612, 17.742]	[0, 0]	[0, 1]	[0, 1]	[0, 0]	0	0	0	2654778
13RFN560985.las	239376469.18	239376785.45	[-133, 2996]	[-0.798, 17.976]	[0, 0]	[0, 1]	[0, 1]	[0, 0]	0	0	0	2907493
13RFN575100.las	238340049.05	238340055.58	[983, 1755]	[5.898, 10.53]	[0, 0]	[0, 1]	[0, 0]	[0, 0]	0	0	0	0
13RFN575115.las	238340036.93	238341087.51	[-1151, 2970]	[-6.906, 17.82]	[0, 0]	[0, 1]	[0, 1]	[0, 0]	0	0	0	2628625
13RFN575130.las	238341065.06	238341537.73	[-3008, 557]	[-18.048, 3.342]	[0, 0]	[0, 1]	[0, 1]	[0, 0]	0	0	0	3132847
13RFN575145.las	238341519.29	238342541.72	[24, 3005]	[0.144, 18.03]	[0, 0]	[0, 1]	[0, 1]	[0, 0]	0	0	0	2968281
13RFN575160.las	238342521.57	238343589.21	[-3061, 48]	[-18.366, 0.288]	[0, 0]	[0, 1]	[0, 1]	[0, 0]	0	0	0	2896582
13RFN575175.las	238343571.06	238344689.62	[-741, 3056]	[-4.446, 18.336]	[0, 0]	[0, 1]	[0, 1]	[0, 0]	0	0	0	3106201
13RFN575190.las	238344668.32	238345290.70	[-3074, 1269]	[-18.444, 7.614]	[0, 0]	[0, 1]	[0, 1]	[0, 0]	0	0	0	2989300
13RFN575205.las	238344668.30	238346440.83	[-3074, 3090]	[-18.444, 18.54]	[0, 0]	[0, 1]	[0, 1]	[0, 0]	0	0	0	1807410
13RFN575220.las	238345272.06	238347241.45	[-3158, 3089]	[-18.948, 18.534]	[0, 0]	[0, 1]	[0, 1]	[0, 0]	0	0	0	2021451
13RFN575235.las	238346419.52	238347241.39	[-3106, 1377]	[-18.636, 8.262]	[0, 0]	[0, 1]	[0, 1]	[0, 0]	0	0	0	2363229
13RFN575250.las	238347222.19	238348425.05	[-712, 3306]	[-4.272, 19.836]	[0, 0]	[0, 1]	[0, 1]	[0, 0]	0	0	0	3219584
13RFN575265.las	238348403.57	238356413.37	[-3408, 178]	[-20.448, 1.068]	[0, 0]	[0, 1]	[0, 1]	[0, 0]	0	0	623017	2509810
13RFN575280.las	238356394.40	238359016.67	[50, 3409]	[0.3, 20.454]	[0, 0]	[0, 1]	[0, 1]	[0, 0]	0	0	0	3124627
13RFN575295.las	238358995.40	238360226.87	[-3394, 566]	[-20.364, 3.396]	[0, 0]	[0, 1]	[0, 1]	[0, 0]	0	0	0	2866404
13RFN575310.las	238360206.56	238361725.32	[-1399, 3445]	[-8.394, 20.67]	[0, 0]	[0, 1]	[0, 1]	[0, 0]	0	0	347962	2828558
13RFN575325.las	238361703.15	238362988.22	[-3337, 1924]	[-20.022, 11.544]	[0, 0]	[0, 1]	[0, 1]	[0, 0]	0	0	0	1715009
13RFN575340.las	238361702.95	238364398.67	[-3465, 3224]	[-20.79, 19.344]	[0, 0]	[0, 1]	[0, 1]	[0, 0]	0	0	0	1790397
13RFN575355.las	238362968.82	238364398.61	[-1430, 3320]	[-8.58, 19.92]	[0, 0]	[0, 1]	[0, 1]	[0, 0]	0	0	0	2485683
13RFN575370.las	238364378.54	238365777.70	[-3241, 966]	[-19.446, 5.796]	[0, 0]	[0, 1]	[0, 1]	[0, 0]	0	0	0	3208664
13RFN575385.las	238365758.30	238368329.22	[-168, 3176]	[-1.008, 19.056]	[0, 0]	[0, 1]	[0, 1]	[0, 0]	0	0	0	2637386

DPH-1.3 Report on ASPRS LAS File Format (Tiled Data) - Informational - continued

File	GPS Time min	GPS Time max	Extended Scan Angle	Scan Angle Rank	Scanner Channel	Scan Direction	Edge of Flight Line	User Data	Counts for Synthetic	Key-points	Withheld	Overlap
13RFN575400.las	238281452.18	238368327.83	[-3193, -76]	[-19.158, -0.456]	[0, 0]	[0, 1]	[0, 1]	[0, 0]	0	0	366614	2772889
13RFN575415.las	238279641.74	238281470.39	[-534, 3174]	[-3.204, 19.044]	[0, 0]	[0, 1]	[0, 1]	[0, 0]	0	0	0	3064542
13RFN575430.las	238278593.80	238279659.78	[-3108, 1058]	[-18.648, 6.348]	[0, 0]	[0, 1]	[0, 1]	[0, 0]	0	0	0	2985670
13RFN575445.las	238276817.50	238278611.19	[-1662, 3036]	[-9.972, 18.216]	[0, 0]	[0, 1]	[0, 1]	[0, 0]	0	0	0	1870842
13RFN575460.las	238275771.67	238278610.88	[-3035, 3058]	[-18.21, 18.348]	[0, 0]	[0, 1]	[0, 1]	[0, 0]	0	0	0	2161031
13RFN575475.las	238275771.32	238276834.11	[-3039, 1571]	[-18.234, 9.426]	[0, 0]	[0, 1]	[0, 1]	[0, 0]	0	0	0	2048900
13RFN575490.las	238273974.93	238275788.61	[-935, 3068]	[-5.61, 18.408]	[0, 0]	[0, 1]	[0, 1]	[0, 0]	0	0	0	3036746
13RFN575505.las	238272946.49	238273993.44	[-3071, 429]	[-18.426, 2.574]	[0, 0]	[0, 1]	[0, 1]	[0, 0]	0	0	0	3203303
13RFN575520.las	238271070.34	238272964.07	[240, 3036]	[1.44, 18.216]	[0, 0]	[0, 1]	[0, 1]	[0, 0]	0	0	0	3038791
13RFN575535.las	238270031.17	238271089.58	[-2972, 268]	[-17.832, 1.608]	[0, 0]	[0, 1]	[0, 1]	[0, 0]	0	0	0	3040226
13RFN575550.las	238257789.18	238270048.34	[-914, 2956]	[-5.484, 17.736]	[0, 0]	[0, 1]	[0, 1]	[0, 0]	0	0	0	2869721
13RFN575565.las	238256661.85	238257806.78	[-2973, 1476]	[-17.838, 8.856]	[0, 0]	[0, 1]	[0, 1]	[0, 0]	0	0	0	2005744
13RFN575580.las	238254820.29	238257805.52	[-2941, 3053]	[-17.646, 18.318]	[0, 0]	[0, 1]	[0, 1]	[0, 0]	0	0	0	1891765
13RFN575595.las	238254819.67	238256678.42	[-1531, 2976]	[-9.186, 17.856]	[0, 0]	[0, 1]	[0, 1]	[0, 0]	0	0	0	1954283
13RFN575610.las	238253775.13	238254836.94	[-3060, 1095]	[-18.36, 6.57]	[0, 0]	[0, 1]	[0, 1]	[0, 0]	0	0	0	3278364
13RFN575625.las	238251953.83	238253792.98	[-417, 2960]	[-2.502, 17.76]	[0, 0]	[0, 1]	[0, 1]	[0, 0]	0	0	0	2799542
13RFN575640.las	238250935.72	238251972.43	[-2910, -137]	[-17.46, -0.822]	[0, 0]	[0, 1]	[0, 1]	[0, 0]	0	0	0	3085912
13RFN575655.las	238249082.27	238250953.28	[-302, 2891]	[-1.812, 17.346]	[0, 0]	[0, 1]	[0, 1]	[0, 0]	0	0	0	3007248
13RFN575670.las	238197232.94	238249099.55	[-2906, 2920]	[-17.436, 17.52]	[0, 0]	[0, 1]	[0, 1]	[0, 0]	0	0	0	2922707
13RFN575685.las	238196262.38	238197251.92	[-2969, 1409]	[-17.814, 8.454]	[0, 0]	[0, 1]	[0, 1]	[0, 0]	0	0	0	2244914
13RFN575700.las	238194503.09	238197251.95	[-2941, 2965]	[-17.646, 17.79]	[0, 0]	[0, 1]	[0, 1]	[0, 0]	0	0	0	1826798
13RFN575715.las	238194503.19	238196283.08	[-1572, 2948]	[-9.432, 17.688]	[0, 0]	[0, 1]	[0, 1]	[0, 0]	0	0	0	1725220
13RFN575730.las	238193532.80	238194522.32	[-2989, 1025]	[-17.934, 6.15]	[0, 0]	[0, 1]	[0, 1]	[0, 0]	0	0	0	3157522
13RFN575745.las	238191688.38	238193556.24	[-530, 2973]	[-3.18, 17.838]	[0, 0]	[0, 1]	[0, 1]	[0, 0]	0	0	0	3090937
13RFN575760.las	238190624.72	238191708.69	[-3026, -125]	[-18.156, -0.75]	[0, 0]	[0, 1]	[0, 1]	[0, 0]	0	0	0	2811227
13RFN575775.las	238188808.79	238190648.62	[-280, 3018]	[-1.68, 18.108]	[0, 0]	[0, 1]	[0, 1]	[0, 0]	0	0	0	3128043
13RFN575790.las	238187719.91	238188829.45	[-3024, 822]	[-18.144, 4.932]	[0, 0]	[0, 1]	[0, 1]	[0, 0]	0	0	0	3012618
13RFN575805.las	238185738.47	238187742.08	[-1430, 3057]	[-8.58, 18.342]	[0, 0]	[0, 1]	[0, 1]	[0, 0]	0	0	0	2513471
13RFN575820.las	238184587.23	238187742.18	[-3122, 3008]	[-18.732, 18.048]	[0, 0]	[0, 1]	[0, 1]	[0, 0]	0	0	0	1521209
13RFN575835.las	238184587.62	238185760.31	[-3075, 1764]	[-18.45, 10.584]	[0, 0]	[0, 1]	[0, 1]	[0, 0]	0	0	0	1572567
13RFN575850.las	238172199.02	238184609.59	[-1212, 3125]	[-7.272, 18.75]	[0, 0]	[0, 1]	[0, 1]	[0, 0]	0	0	338539	2732647
13RFN575865.las	238171105.29	238172222.09	[-3125, 533]	[-18.75, 3.198]	[0, 0]	[0, 1]	[0, 1]	[0, 0]	0	0	0	2970216
13RFN575880.las	238169238.36	238171128.47	[19, 3105]	[0.114, 18.63]	[0, 0]	[0, 1]	[0, 1]	[0, 0]	0	0	0	2863954
13RFN575895.las	238168166.92	238169261.38	[-3116, 81]	[-18.696, 0.486]	[0, 0]	[0, 1]	[0, 1]	[0, 0]	0	0	0	3134934
13RFN575910.las	238166238.50	238168190.09	[-642, 3036]	[-3.852, 18.216]	[0, 0]	[0, 1]	[0, 1]	[0, 0]	0	0	0	2954920
13RFN590100.las	238340055.37	238340071.64	[343, 1700]	[2.058, 10.2]	[0, 0]	[0, 1]	[0, 0]	[0, 0]	0	0	0	0
13RFN590115.las	238340055.05	238341067.68	[-1121, 2987]	[-6.726, 17.922]	[0, 0]	[0, 1]	[0, 1]	[0, 0]	0	0	0	3384922
13RFN590130.las	238341046.47	238341556.78	[-3005, 555]	[-18.03, 3.33]	[0, 0]	[0, 1]	[0, 1]	[0, 0]	0	0	0	3272118
13RFN590145.las	238341536.01	238342523.37	[43, 3002]	[0.258, 18.012]	[0, 0]	[0, 1]	[0, 1]	[0, 0]	0	0	0	3110512
13RFN590160.las	238342503.04	238343605.80	[-3039, 87]	[-18.234, 0.522]	[0, 0]	[0, 1]	[0, 1]	[0, 0]	0	0	0	2809436
13RFN590175.las	238343587.87	238344670.40	[-799, 3088]	[-4.794, 18.528]	[0, 0]	[0, 1]	[0, 1]	[0, 0]	0	0	0	3075696
13RFN590190.las	238344649.88	238345307.67	[-3123, 1345]	[-18.738, 8.07]	[0, 0]	[0, 1]	[0, 1]	[0, 0]	0	0	0	2630242
13RFN590205.las	238344649.85	238346422.81	[-3090, 3323]	[-18.54, 19.938]	[0, 0]	[0, 1]	[0, 1]	[0, 0]	0	0	0	2216005
13RFN590220.las	238345289.54	238347252.77	[-3241, 3088]	[-19.446, 18.528]	[0, 0]	[0, 1]	[0, 1]	[0, 0]	0	0	0	1959639
13RFN590235.las	238346399.33	238347259.76	[-3337, 1375]	[-20.022, 8.25]	[0, 0]	[0, 1]	[0, 1]	[0, 0]	0	0	0	2730796
13RFN590250.las	238347240.25	238348405.10	[-740, 3541]	[-4.44, 21.246]	[0, 0]	[0, 1]	[0, 1]	[0, 0]	0	0	0	3174411
13RFN590265.las	238348384.20	238356430.52	[-3578, 50]	[-21.468, 0.3]	[0, 0]	[0, 1]	[0, 1]	[0, 0]	0	0	1898702	1347347
13RFN590280.las	238356410.84	238358998.55	[-2, 3446]	[-0.012, 20.676]	[0, 0]	[0, 1]	[0, 1]	[0, 0]	0	0	72603	3229381
13RFN590295.las	238358974.84	238360244.95	[-3461, 663]	[-20.766, 3.978]	[0, 0]	[0, 1]	[0, 1]	[0, 0]	0	0	0	2984392

DPH-1.3 Report on ASPRS LAS File Format (Tiled Data) - Informational - continued

File	GPS Time min	GPS Time max	Extended Scan Angle	Scan Angle Rank	Scanner Channel	Scan Direction	Edge of Flight Line	User Data	Counts for Synthetic	Key-points	Withheld	Overlap
13RFN590310.las	238360223.60	238361705.94	[-1473, 3576]	[-8.838, 21.456]	[0, 0]	[0, 1]	[0, 1]	[0, 0]	0	0	266788	3014748
13RFN590325.las	238361684.87	238363005.05	[-3529, 2074]	[-21.174, 12.444]	[0, 0]	[0, 1]	[0, 1]	[0, 0]	0	0	0	1533981
13RFN590340.las	238361684.61	238364378.04	[-3631, 3446]	[-21.786, 20.676]	[0, 0]	[0, 1]	[0, 1]	[0, 0]	0	0	0	1352057
13RFN590355.las	238362986.01	238364380.35	[-1372, 3492]	[-8.232, 20.952]	[0, 0]	[0, 1]	[0, 1]	[0, 0]	0	0	0	2896086
13RFN590370.las	238364360.81	238365797.17	[-3527, 853]	[-21.162, 5.118]	[0, 0]	[0, 1]	[0, 1]	[0, 0]	0	0	0	3317147
13RFN590385.las	238365775.17	238368311.94	[-94, 3247]	[-0.564, 19.482]	[0, 0]	[0, 1]	[0, 1]	[0, 0]	0	0	0	3037185
13RFN590400.las	238281470.40	238368310.55	[-3210, -39]	[-19.26, -0.234]	[0, 0]	[0, 1]	[0, 1]	[0, 0]	0	0	0	2871187
13RFN590415.las	238279622.11	238281487.51	[-662, 3211]	[-3.972, 19.266]	[0, 0]	[0, 1]	[0, 1]	[0, 0]	0	0	0	3227699
13RFN590430.las	238278611.20	238279641.73	[-3138, 1092]	[-18.828, 6.552]	[0, 0]	[0, 1]	[0, 1]	[0, 0]	0	0	0	3081834
13RFN590445.las	238276799.70	238278628.85	[-1820, 3055]	[-10.92, 18.33]	[0, 0]	[0, 1]	[0, 1]	[0, 0]	0	0	0	1824323
13RFN590460.las	238275789.11	238278628.77	[-3095, 3085]	[-18.57, 18.51]	[0, 0]	[0, 1]	[0, 1]	[0, 0]	0	0	0	2172541
13RFN590475.las	238275788.62	238276816.58	[-3055, 1513]	[-18.33, 9.078]	[0, 0]	[0, 1]	[0, 1]	[0, 0]	0	0	0	2065904
13RFN590490.las	238273956.91	238275806.12	[-923, 3172]	[-5.538, 19.032]	[0, 0]	[0, 1]	[0, 1]	[0, 0]	0	0	0	3052909
13RFN590505.las	238272963.85	238273974.92	[-3173, 340]	[-19.038, 2.04]	[0, 0]	[0, 1]	[0, 1]	[0, 0]	0	0	0	3034862
13RFN590520.las	238271050.92	238272981.37	[178, 3022]	[1.068, 18.132]	[0, 0]	[0, 1]	[0, 1]	[0, 0]	0	0	0	3197086
13RFN590535.las	238270047.58	238271070.33	[-2953, 305]	[-17.718, 1.83]	[0, 0]	[0, 1]	[0, 1]	[0, 0]	0	0	0	2934410
13RFN590550.las	238257771.94	238270064.94	[-1068, 2936]	[-6.408, 17.616]	[0, 0]	[0, 1]	[0, 1]	[0, 0]	0	0	0	2900642
13RFN590565.las	238256679.89	238257789.16	[-2993, 1567]	[-17.958, 9.402]	[0, 0]	[0, 1]	[0, 1]	[0, 0]	0	0	0	2070143
13RFN590580.las	238254803.72	238257787.72	[-2905, 3059]	[-17.43, 18.354]	[0, 0]	[0, 1]	[0, 1]	[0, 0]	0	0	0	1964727
13RFN590595.las	238254802.90	238256697.49	[-1613, 2976]	[-9.678, 17.856]	[0, 0]	[0, 1]	[0, 1]	[0, 0]	0	0	0	1991787
13RFN590610.las	238253792.99	238254819.66	[-3060, 1068]	[-18.36, 6.408]	[0, 0]	[0, 1]	[0, 1]	[0, 0]	0	0	0	2930135
13RFN590625.las	238251936.37	238253810.83	[-312, 3024]	[-1.872, 18.144]	[0, 0]	[0, 1]	[0, 1]	[0, 0]	0	0	0	2800566
13RFN590640.las	238250953.28	238251953.82	[-2908, -289]	[-17.448, -1.734]	[0, 0]	[0, 1]	[0, 1]	[0, 0]	0	0	0	2956211
13RFN590655.las	238249065.85	238250971.31	[-340, 2889]	[-2.04, 17.334]	[0, 0]	[0, 1]	[0, 1]	[0, 0]	0	0	0	2951226
13RFN590670.las	238197216.33	238249082.26	[-2905, 2926]	[-17.43, 17.556]	[0, 0]	[0, 1]	[0, 1]	[0, 0]	0	0	0	2822806
13RFN590685.las	238196280.72	238197234.32	[-2943, 1408]	[-17.658, 8.448]	[0, 0]	[0, 1]	[0, 1]	[0, 0]	0	0	0	2055390
13RFN590700.las	238194485.40	238197234.37	[-2941, 2901]	[-17.646, 17.406]	[0, 0]	[0, 1]	[0, 1]	[0, 0]	0	0	0	1654454
13RFN590715.las	238194485.49	238196300.50	[-1511, 2926]	[-9.066, 17.556]	[0, 0]	[0, 1]	[0, 1]	[0, 0]	0	0	0	1867625
13RFN590730.las	238193552.13	238194505.33	[-2924, 982]	[-17.544, 5.892]	[0, 0]	[0, 1]	[0, 1]	[0, 0]	0	0	0	3071001
13RFN590745.las	238191670.02	238193573.68	[-533, 2938]	[-3.198, 17.628]	[0, 0]	[0, 1]	[0, 1]	[0, 0]	0	0	0	3181352
13RFN590760.las	238190643.38	238191690.86	[-3007, -281]	[-18.042, -1.686]	[0, 0]	[0, 1]	[0, 1]	[0, 0]	0	0	0	2692509
13RFN590775.las	238188790.97	238190666.25	[-409, 2985]	[-2.454, 17.91]	[0, 0]	[0, 1]	[0, 1]	[0, 0]	0	0	0	3005371
13RFN590790.las	238187737.91	238188812.00	[-3020, 855]	[-18.12, 5.13]	[0, 0]	[0, 1]	[0, 1]	[0, 0]	0	0	0	2959628
13RFN590805.las	238185720.15	238187758.82	[-1535, 3051]	[-9.21, 18.306]	[0, 0]	[0, 1]	[0, 1]	[0, 0]	0	0	0	2184146
13RFN590820.las	238184604.28	238187758.97	[-3090, 3020]	[-18.54, 18.12]	[0, 0]	[0, 1]	[0, 1]	[0, 0]	0	0	0	1928788
13RFN590835.las	238184604.53	238185741.70	[-3059, 1661]	[-18.354, 9.966]	[0, 0]	[0, 1]	[0, 1]	[0, 0]	0	0	0	1892595
13RFN590850.las	238172179.46	238184628.57	[-1163, 3106]	[-6.978, 18.636]	[0, 0]	[0, 1]	[0, 1]	[0, 0]	0	0	0	3198382
13RFN590865.las	238171123.06	238172202.90	[-3123, 512]	[-18.738, 3.072]	[0, 0]	[0, 1]	[0, 1]	[0, 0]	0	0	0	3006604
13RFN590880.las	238169218.40	238171147.19	[81, 3048]	[0.486, 18.288]	[0, 0]	[0, 1]	[0, 1]	[0, 0]	0	0	0	3110670
13RFN590895.las	238168184.28	238169242.75	[-3072, 160]	[-18.432, 0.96]	[0, 0]	[0, 1]	[0, 1]	[0, 0]	0	0	0	3025744
13RFN590910.las	238166217.79	238168207.33	[-839, 3071]	[-5.034, 18.426]	[0, 0]	[0, 1]	[0, 1]	[0, 0]	0	0	0	2966101
13RFN605100.las	238340085.47	238340090.48	[186, 1486]	[1.116, 8.916]	[0, 0]	[0, 1]	[0, 0]	[0, 0]	0	0	0	0
13RFN605115.las	238340072.59	238341048.52	[-1007, 2983]	[-6.042, 17.898]	[0, 0]	[0, 1]	[0, 1]	[0, 0]	0	0	0	1128050
13RFN605130.las	238341038.52	238341573.93	[-2989, 481]	[-17.934, 2.886]	[0, 0]	[0, 1]	[0, 1]	[0, 0]	0	0	0	1041490
13RFN605145.las	238341554.66	238342505.19	[87, 2970]	[0.522, 17.82]	[0, 0]	[0, 1]	[0, 1]	[0, 0]	0	0	0	3116238
13RFN605160.las	238342484.18	238343622.80	[-3056, 166]	[-18.336, 0.996]	[0, 0]	[0, 1]	[0, 1]	[0, 0]	0	0	0	2855723
13RFN605175.las	238343604.44	238344652.01	[-907, 3186]	[-5.442, 19.116]	[0, 0]	[0, 1]	[0, 1]	[0, 0]	0	0	0	3130381
13RFN605190.las	238344631.09	238345326.04	[-3440, 1521]	[-20.64, 9.126]	[0, 0]	[0, 1]	[0, 1]	[0, 0]	0	0	13984	2420499
13RFN605205.las	238344636.74	238346401.61	[-3174, 3543]	[-19.044, 21.258]	[0, 0]	[0, 1]	[0, 1]	[0, 0]	0	0	0	1953257

DPH-1.3 Report on ASPRS LAS File Format (Tiled Data) - Informational - continued

File	GPS Time min	GPS Time max	Extended Scan Angle	Scan Angle Rank	Scanner Channel	Scan Direction	Edge of Flight Line	User Data	Counts for Synthetic	Key-points	Withheld	Overlap
13RFN605220.las	238345307.39	238346401.29	[-2063, 3402]	[-12.378, 20.412]	[0, 0]	[0, 1]	[0, 1]	[0, 0]	0	0	0	1597211
13RFN605235.las	238346381.00	238347276.72	[-3569, 1281]	[-21.414, 7.686]	[0, 0]	[0, 1]	[0, 1]	[0, 0]	0	0	0	3030651
13RFN605250.las	238347258.52	238348385.95	[-747, 3612]	[-4.482, 21.672]	[0, 0]	[0, 1]	[0, 1]	[0, 0]	0	0	124244	3214883
13RFN605265.las	238348364.31	238356447.42	[-3627, 7]	[-21.762, 0.042]	[0, 0]	[0, 1]	[0, 1]	[0, 0]	0	0	2576422	515250
13RFN605280.las	238356427.75	238358978.81	[-50, 3498]	[-0.3, 20.988]	[0, 0]	[0, 1]	[0, 1]	[0, 0]	0	0	287290	2877679
13RFN605295.las	238358954.66	238360261.51	[-3633, 763]	[-21.798, 4.578]	[0, 0]	[0, 1]	[0, 1]	[0, 0]	0	0	0	2995255
13RFN605310.las	238360241.62	238361688.02	[-1628, 3798]	[-9.768, 22.788]	[0, 0]	[0, 1]	[0, 1]	[0, 0]	0	0	1087236	2116886
13RFN605325.las	238360258.73	238363021.65	[-3736, 3612]	[-22.416, 21.672]	[0, 0]	[0, 1]	[0, 1]	[0, 0]	0	0	46	1550465
13RFN605340.las	238361664.59	238364363.08	[-3883, 4184]	[-23.298, 25.104]	[0, 0]	[0, 1]	[0, 1]	[0, 0]	0	0	223762	2529607
13RFN605355.las	238363002.89	238364363.11	[-1822, 3806]	[-10.932, 22.836]	[0, 0]	[0, 1]	[0, 1]	[0, 0]	0	0	82826	2485734
13RFN605370.las	238364342.97	238365815.81	[-4187, 815]	[-25.122, 4.89]	[0, 0]	[0, 1]	[0, 1]	[0, 0]	0	0	0	2985043
13RFN605385.las	238365793.49	238368293.58	[-38, 3730]	[-0.228, 22.38]	[0, 0]	[0, 1]	[0, 1]	[0, 0]	0	0	0	3152577
13RFN605400.las	238281487.52	238368292.48	[-3444, 69]	[-20.664, 0.414]	[0, 0]	[0, 1]	[0, 1]	[0, 0]	0	0	0	3057743
13RFN605415.las	238279602.62	238281504.14	[-708, 3319]	[-4.248, 19.914]	[0, 0]	[0, 1]	[0, 1]	[0, 0]	0	0	0	3193545
13RFN605430.las	238278628.79	238279622.09	[-3290, 1215]	[-19.74, 7.29]	[0, 0]	[0, 1]	[0, 1]	[0, 0]	0	0	106930	2897175
13RFN605445.las	238276782.36	238279608.40	[-3291, 3090]	[-19.746, 18.54]	[0, 0]	[0, 1]	[0, 1]	[0, 0]	0	0	0	1681407
13RFN605460.las	238275806.43	238278646.87	[-3089, 3116]	[-18.534, 18.696]	[0, 0]	[0, 1]	[0, 1]	[0, 0]	0	0	0	2134286
13RFN605475.las	238275806.12	238276798.79	[-3108, 1444]	[-18.648, 8.664]	[0, 0]	[0, 1]	[0, 1]	[0, 0]	0	0	0	2311995
13RFN605490.las	238273938.79	238275823.45	[-897, 3171]	[-5.382, 19.026]	[0, 0]	[0, 1]	[0, 1]	[0, 0]	0	0	0	3060184
13RFN605505.las	238272981.33	238273956.90	[-3157, 176]	[-18.942, 1.056]	[0, 0]	[0, 1]	[0, 1]	[0, 0]	0	0	0	2875369
13RFN605520.las	238271032.80	238272998.88	[95, 3053]	[0.57, 18.318]	[0, 0]	[0, 1]	[0, 1]	[0, 0]	0	0	0	3098343
13RFN605535.las	238270064.87	238271050.92	[-2973, 494]	[-17.838, 2.964]	[0, 0]	[0, 1]	[0, 1]	[0, 0]	0	0	0	2818479
13RFN605550.las	238257753.69	238270082.25	[-1153, 2920]	[-6.918, 17.52]	[0, 0]	[0, 1]	[0, 1]	[0, 0]	0	0	0	3117718
13RFN605565.las	238256698.80	238257771.94	[-2972, 1631]	[-17.832, 9.786]	[0, 0]	[0, 1]	[0, 1]	[0, 0]	0	0	0	1881416
13RFN605580.las	238254786.89	238257770.52	[-2904, 3004]	[-17.424, 18.024]	[0, 0]	[0, 1]	[0, 1]	[0, 0]	0	0	0	2230400
13RFN605595.las	238254785.74	238256715.11	[-1561, 2953]	[-9.366, 17.718]	[0, 0]	[0, 1]	[0, 1]	[0, 0]	0	0	0	1947982
13RFN605610.las	238253810.84	238254802.89	[-3041, 1006]	[-18.246, 6.036]	[0, 0]	[0, 1]	[0, 1]	[0, 0]	0	0	0	2898711
13RFN605625.las	238251917.97	238253828.48	[-314, 3019]	[-1.884, 18.114]	[0, 0]	[0, 1]	[0, 1]	[0, 0]	0	0	0	2834186
13RFN605640.las	238250971.32	238251936.36	[-2904, -294]	[-17.424, -1.764]	[0, 0]	[0, 1]	[0, 1]	[0, 0]	0	0	0	2998402
13RFN605655.las	238249048.11	238250989.31	[-323, 2882]	[-1.938, 17.292]	[0, 0]	[0, 1]	[0, 1]	[0, 0]	0	0	0	3018170
13RFN605670.las	238197197.26	238249065.84	[-2904, 2885]	[-17.424, 17.31]	[0, 0]	[0, 1]	[0, 1]	[0, 0]	0	0	0	3007542
13RFN605685.las	238196298.10	238197216.78	[-2946, 1492]	[-17.676, 8.952]	[0, 0]	[0, 1]	[0, 1]	[0, 0]	0	0	0	1902039
13RFN605700.las	238194467.44	238197216.80	[-2907, 2892]	[-17.442, 17.352]	[0, 0]	[0, 1]	[0, 1]	[0, 0]	0	0	0	1835752
13RFN605715.las	238194467.50	238196317.48	[-1420, 2932]	[-8.52, 17.592]	[0, 0]	[0, 1]	[0, 1]	[0, 0]	0	0	0	1977198
13RFN605730.las	238193570.35	238194487.80	[-2939, 893]	[-17.634, 5.358]	[0, 0]	[0, 1]	[0, 1]	[0, 0]	0	0	0	3184185
13RFN605745.las	238191652.53	238193592.45	[-498, 2968]	[-2.988, 17.808]	[0, 0]	[0, 1]	[0, 1]	[0, 0]	0	0	0	3298513
13RFN605760.las	238190662.10	238191672.53	[-2977, -407]	[-17.862, -2.442]	[0, 0]	[0, 1]	[0, 1]	[0, 0]	0	0	0	2548757
13RFN605775.las	238188773.65	238190684.52	[-467, 2974]	[-2.802, 17.844]	[0, 0]	[0, 1]	[0, 1]	[0, 0]	0	0	0	3270506
13RFN605790.las	238187755.05	238188793.55	[-3057, 846]	[-18.342, 5.076]	[0, 0]	[0, 1]	[0, 1]	[0, 0]	0	0	0	2814795
13RFN605805.las	238185702.43	238187776.96	[-1582, 3053]	[-9.492, 18.318]	[0, 0]	[0, 1]	[0, 1]	[0, 0]	0	0	0	1938229
13RFN605820.las	238184623.46	238187777.15	[-3056, 3037]	[-18.336, 18.222]	[0, 0]	[0, 1]	[0, 1]	[0, 0]	0	0	0	1729604
13RFN605835.las	238184623.68	238185723.14	[-3073, 1599]	[-18.438, 9.594]	[0, 0]	[0, 1]	[0, 1]	[0, 0]	0	0	0	2121689
13RFN605850.las	238172159.62	238184646.43	[-1043, 3036]	[-6.258, 18.216]	[0, 0]	[0, 1]	[0, 1]	[0, 0]	0	0	0	3171736
13RFN605865.las	238171140.83	238172183.68	[-3039, 475]	[-18.234, 2.85]	[0, 0]	[0, 1]	[0, 1]	[0, 0]	0	0	0	3098142
13RFN605880.las	238169199.21	238171164.60	[160, 2972]	[0.96, 17.832]	[0, 0]	[0, 1]	[0, 1]	[0, 0]	0	0	0	2943488
13RFN605895.las	238168200.72	238169222.64	[-3071, 251]	[-18.426, 1.506]	[0, 0]	[0, 1]	[0, 1]	[0, 0]	0	0	0	3077313
13RFN605910.las	238166197.43	238168225.03	[-916, 3120]	[-5.496, 18.72]	[0, 0]	[0, 1]	[0, 1]	[0, 0]	0	0	0	3161201
13RFN620100.las	238340090.04	238340108.19	[-408, 1470]	[-2.448, 8.82]	[0, 0]	[0, 1]	[0, 0]	[0, 0]	0	0	0	0
13RFN620115.las	238340089.54	238341029.13	[-954, 2974]	[-5.724, 17.844]	[0, 0]	[0, 1]	[0, 1]	[0, 0]	0	0	0	3504860

DPH-1.3 Report on ASPRS LAS File Format (Tiled Data) - Informational - continued

File	GPS Time min	GPS Time max	Extended Scan Angle	Scan Angle Rank	Scanner Channel	Scan Direction	Edge of Flight Line	User Data	Counts for Synthetic	Key-points	Withheld	Overlap
13RFN620130.las	238341006.05	238341592.62	[-2990, 380]	[-17.94, 2.28]	[0, 0]	[0, 1]	[0, 1]	[0, 0]	0	0	0	1703501
13RFN620145.las	238341572.63	238342487.00	[166, 2986]	[0.996, 17.916]	[0, 0]	[0, 1]	[0, 1]	[0, 0]	0	0	0	3030976
13RFN620160.las	238342465.97	238343638.79	[-3056, 286]	[-18.336, 1.716]	[0, 0]	[0, 1]	[0, 1]	[0, 0]	0	0	0	2756741
13RFN620175.las	238343621.39	238344633.46	[-947, 3222]	[-5.682, 19.332]	[0, 0]	[0, 1]	[0, 1]	[0, 0]	0	0	0	3055653
13RFN620190.las	238344612.30	238345342.39	[-3561, 1650]	[-21.366, 9.9]	[0, 0]	[0, 1]	[0, 1]	[0, 0]	0	0	144889	2189480
13RFN620205.las	238344612.29	238346382.93	[-3226, 3611]	[-19.356, 21.666]	[0, 0]	[0, 1]	[0, 1]	[0, 0]	0	0	336912	1311125
13RFN620220.las	238345324.28	238346382.80	[-2129, 3558]	[-12.774, 21.348]	[0, 0]	[0, 1]	[0, 1]	[0, 0]	0	0	35861	1748366
13RFN620235.las	238346361.65	238347295.04	[-3615, 1278]	[-21.69, 7.668]	[0, 0]	[0, 1]	[0, 1]	[0, 0]	0	0	0	3172021
13RFN620250.las	238347275.38	238348366.29	[-685, 3629]	[-4.11, 21.774]	[0, 0]	[0, 1]	[0, 1]	[0, 0]	0	0	479053	2794585
13RFN620265.las	238348343.97	238356465.74	[-3627, -46]	[-21.762, -0.276]	[0, 0]	[0, 1]	[0, 1]	[0, 0]	0	0	3043028	395700
13RFN620280.las	238356444.82	238358959.40	[-230, 3781]	[-1.38, 22.686]	[0, 0]	[0, 1]	[0, 1]	[0, 0]	0	0	557033	2743062
13RFN620295.las	238358934.85	238360279.42	[-3816, 954]	[-22.896, 5.724]	[0, 0]	[0, 1]	[0, 1]	[0, 0]	0	0	0	3432082
13RFN620310.las	238360259.38	238361668.79	[-1724, 3964]	[-10.344, 23.784]	[0, 0]	[0, 1]	[0, 1]	[0, 0]	0	0	2582679	666323
13RFN620325.las	238360271.38	238363039.59	[-4081, 3699]	[-24.486, 22.194]	[0, 0]	[0, 1]	[0, 1]	[0, 0]	0	0	405076	1154201
13RFN620340.las	238361645.66	238364344.15	[-3970, 4217]	[-23.82, 25.302]	[0, 0]	[0, 1]	[0, 1]	[0, 0]	0	0	677365	1354076
13RFN620355.las	238363019.94	238364344.09	[-1797, 4272]	[-10.782, 25.632]	[0, 0]	[0, 1]	[0, 1]	[0, 0]	0	0	1620816	825957
13RFN620370.las	238364325.24	238365833.73	[-4271, 858]	[-25.626, 5.148]	[0, 0]	[0, 1]	[0, 1]	[0, 0]	0	0	120585	3490564
13RFN620385.las	238365811.54	238368275.11	[67, 3958]	[0.402, 23.748]	[0, 0]	[0, 1]	[0, 1]	[0, 0]	0	0	741708	2413581
13RFN620400.las	238281504.15	238368273.78	[-3677, 166]	[-22.062, 0.996]	[0, 0]	[0, 1]	[0, 1]	[0, 0]	0	0	372586	2499346
13RFN620415.las	238279584.00	238281521.59	[-889, 3639]	[-5.334, 21.834]	[0, 0]	[0, 1]	[0, 1]	[0, 0]	0	0	0	3164504
13RFN620430.las	238278647.26	238279602.61	[-3363, 1397]	[-20.178, 8.382]	[0, 0]	[0, 1]	[0, 1]	[0, 0]	0	0	0	2627469
13RFN620445.las	238276764.69	238279601.27	[-3378, 3139]	[-20.268, 18.834]	[0, 0]	[0, 1]	[0, 1]	[0, 0]	0	0	0	1834391
13RFN620460.las	238275823.93	238278664.66	[-3088, 3191]	[-18.528, 19.146]	[0, 0]	[0, 1]	[0, 1]	[0, 0]	0	0	0	1684875
13RFN620475.las	238275823.46	238276781.28	[-3141, 1308]	[-18.846, 7.848]	[0, 0]	[0, 1]	[0, 1]	[0, 0]	0	0	0	2739857
13RFN620490.las	238273920.04	238275841.27	[-691, 3088]	[-4.146, 18.528]	[0, 0]	[0, 1]	[0, 1]	[0, 0]	0	0	0	3117994
13RFN620505.las	238272998.89	238273938.78	[-3073, 95]	[-18.438, 0.57]	[0, 0]	[0, 1]	[0, 1]	[0, 0]	0	0	0	2998975
13RFN620520.las	238271014.29	238273016.98	[15, 3071]	[0.09, 18.426]	[0, 0]	[0, 1]	[0, 1]	[0, 0]	0	0	0	3157106
13RFN620535.las	238270082.24	238271032.79	[-2973, 521]	[-17.838, 3.126]	[0, 0]	[0, 1]	[0, 1]	[0, 0]	0	0	0	2940967
13RFN620550.las	238257735.60	238270099.25	[-1182, 2920]	[-7.092, 17.52]	[0, 0]	[0, 1]	[0, 1]	[0, 0]	0	0	0	3032094
13RFN620565.las	238256716.03	238270098.30	[-2940, 2920]	[-17.64, 17.52]	[0, 0]	[0, 1]	[0, 1]	[0, 0]	0	0	0	1841883
13RFN620580.las	238254770.87	238257752.15	[-2905, 2973]	[-17.43, 17.838]	[0, 0]	[0, 1]	[0, 1]	[0, 0]	0	0	0	2195948
13RFN620595.las	238254769.78	238256733.71	[-1512, 2931]	[-9.072, 17.586]	[0, 0]	[0, 1]	[0, 1]	[0, 0]	0	0	0	2137208
13RFN620610.las	238253828.49	238254785.73	[-3021, 863]	[-18.126, 5.178]	[0, 0]	[0, 1]	[0, 1]	[0, 0]	0	0	0	2747943
13RFN620625.las	238251901.01	238253845.98	[-293, 3007]	[-1.758, 18.042]	[0, 0]	[0, 1]	[0, 1]	[0, 0]	0	0	0	3051115
13RFN620640.las	238250989.31	238251917.96	[-2905, -243]	[-17.43, -1.458]	[0, 0]	[0, 1]	[0, 1]	[0, 0]	0	0	0	2921371
13RFN620655.las	238249030.36	238251007.09	[-406, 2888]	[-2.436, 17.328]	[0, 0]	[0, 1]	[0, 1]	[0, 0]	0	0	0	3101179
13RFN620670.las	238197179.46	238249048.10	[-2888, 2887]	[-17.328, 17.322]	[0, 0]	[0, 1]	[0, 1]	[0, 0]	0	0	0	2793916
13RFN620685.las	238196314.85	238197198.37	[-2943, 1620]	[-17.658, 9.72]	[0, 0]	[0, 1]	[0, 1]	[0, 0]	0	0	0	1759830
13RFN620700.las	238194450.84	238197198.43	[-2890, 2889]	[-17.34, 17.334]	[0, 0]	[0, 1]	[0, 1]	[0, 0]	0	0	0	1788203
13RFN620715.las	238194450.88	238196334.66	[-1337, 2920]	[-8.022, 17.52]	[0, 0]	[0, 1]	[0, 1]	[0, 0]	0	0	0	2208281
13RFN620730.las	238193589.03	238194469.48	[-2938, 834]	[-17.628, 5.004]	[0, 0]	[0, 1]	[0, 1]	[0, 0]	0	0	0	2934008
13RFN620745.las	238191634.81	238193610.50	[-435, 2988]	[-2.61, 17.928]	[0, 0]	[0, 1]	[0, 1]	[0, 0]	0	0	0	3194275
13RFN620760.las	238190680.62	238191655.02	[-3009, -311]	[-18.054, -1.866]	[0, 0]	[0, 1]	[0, 1]	[0, 0]	0	0	0	2471152
13RFN620775.las	238188755.11	238190702.99	[-571, 2987]	[-3.426, 17.922]	[0, 0]	[0, 1]	[0, 1]	[0, 0]	0	0	0	3336426
13RFN620790.las	238187772.83	238188775.86	[-3055, 960]	[-18.33, 5.76]	[0, 0]	[0, 1]	[0, 1]	[0, 0]	0	0	0	2675406
13RFN620805.las	238185684.17	238187795.17	[-1688, 2970]	[-10.128, 17.82]	[0, 0]	[0, 1]	[0, 1]	[0, 0]	0	0	0	1832608
13RFN620820.las	238184642.10	238187795.40	[-2956, 3004]	[-17.736, 18.024]	[0, 0]	[0, 1]	[0, 1]	[0, 0]	0	0	0	1783831
13RFN620835.las	238184642.20	238185705.38	[-3015, 1438]	[-18.09, 8.628]	[0, 0]	[0, 1]	[0, 1]	[0, 0]	0	0	0	2217295
13RFN620850.las	238172139.18	238184665.10	[-957, 2952]	[-5.742, 17.712]	[0, 0]	[0, 1]	[0, 1]	[0, 0]	0	0	0	3390678

DPH-1.3 Report on ASPRS LAS File Format (Tiled Data) - Informational - continued

File	GPS Time min	GPS Time max	Extended Scan Angle	Scan Angle Rank	Scanner Channel	Scan Direction	Edge of Flight Line	User Data	Counts for Synthetic	Key-points	Withheld	Overlap
13RFN620865.las	238171158.00	238172163.52	[-3006, 353]	[-18.036, 2.118]	[0, 0]	[0, 1]	[0, 1]	[0, 0]	0	0	0	3054753
13RFN620880.las	238169180.03	238171182.49	[246, 3020]	[1.476, 18.12]	[0, 0]	[0, 1]	[0, 1]	[0, 0]	0	0	0	2926228
13RFN620895.las	238168218.84	238169202.90	[-3128, 335]	[-18.768, 2.01]	[0, 0]	[0, 1]	[0, 1]	[0, 0]	0	0	0	2900277
13RFN620910.las	238166177.46	238168242.25	[-1075, 3340]	[-6.45, 20.04]	[0, 0]	[0, 1]	[0, 1]	[0, 0]	0	0	0	3390883
13RFN635085.las	238339621.65	238340125.53	[-2955, -504]	[-17.73, -3.024]	[0, 0]	[0, 1]	[0, 1]	[0, 0]	0	0	0	487574
13RFN635100.las	238339620.99	238340125.50	[-2972, 1444]	[-17.832, 8.664]	[0, 0]	[0, 1]	[0, 1]	[0, 0]	0	0	0	1817033
13RFN635115.las	238340107.54	238341009.11	[-895, 2973]	[-5.37, 17.838]	[0, 0]	[0, 1]	[0, 1]	[0, 0]	0	0	0	2072933
13RFN635130.las	238340985.56	238341610.72	[-2990, 309]	[-17.94, 1.854]	[0, 0]	[0, 1]	[0, 1]	[0, 0]	0	0	0	3285111
13RFN635145.las	238341590.51	238342468.62	[286, 2987]	[1.716, 17.922]	[0, 0]	[0, 1]	[0, 1]	[0, 0]	0	0	0	3050180
13RFN635160.las	238342447.14	238343656.01	[-3072, 362]	[-18.432, 2.172]	[0, 0]	[0, 1]	[0, 1]	[0, 0]	0	0	0	2992581
13RFN635175.las	238343637.20	238344613.85	[-1007, 3174]	[-6.042, 19.044]	[0, 0]	[0, 1]	[0, 1]	[0, 0]	0	0	0	3001901
13RFN635190.las	238344592.95	238345358.59	[-3545, 1679]	[-21.27, 10.074]	[0, 0]	[0, 1]	[0, 1]	[0, 0]	0	0	0	2220468
13RFN635205.las	238344592.88	238346364.50	[-3171, 3458]	[-19.026, 20.748]	[0, 0]	[0, 1]	[0, 1]	[0, 0]	0	0	0	2263294
13RFN635220.las	238345340.50	238346364.15	[-1905, 3542]	[-11.43, 21.252]	[0, 0]	[0, 1]	[0, 1]	[0, 0]	0	0	0	1945582
13RFN635235.las	238346342.92	238347312.37	[-3391, 1123]	[-20.346, 6.738]	[0, 0]	[0, 1]	[0, 1]	[0, 0]	0	0	0	3063879
13RFN635250.las	238347292.64	238348346.27	[-525, 3491]	[-3.15, 20.946]	[0, 0]	[0, 1]	[0, 1]	[0, 0]	0	0	19	3320058
13RFN635265.las	238348324.77	238356484.83	[-3733, -231]	[-22.398, -1.386]	[0, 0]	[0, 1]	[0, 1]	[0, 0]	0	0	743374	2604964
13RFN635280.las	238356463.60	238358939.00	[-432, 3843]	[-2.592, 23.058]	[0, 0]	[0, 1]	[0, 1]	[0, 0]	0	0	1379010	1655081
13RFN635295.las	238358915.67	238360296.94	[-3868, 1108]	[-23.208, 6.648]	[0, 0]	[0, 1]	[0, 1]	[0, 0]	0	0	0	3129332
13RFN635310.las	238360276.88	238361649.25	[-1770, 3897]	[-10.62, 23.382]	[0, 0]	[0, 1]	[0, 1]	[0, 0]	0	0	1375614	1155898
13RFN635325.las	238360282.62	238363058.56	[-4475, 3780]	[-26.85, 22.68]	[0, 0]	[0, 1]	[0, 1]	[0, 0]	0	0	1205954	1089607
13RFN635340.las	238361626.91	238364323.64	[-3883, 4501]	[-23.298, 27.006]	[0, 0]	[0, 1]	[0, 1]	[0, 0]	0	0	617544	1228739
13RFN635355.las	238363037.32	238364327.00	[-1794, 4393]	[-10.764, 26.358]	[0, 0]	[0, 1]	[0, 1]	[0, 0]	0	0	2178410	1149581
13RFN635370.las	238364309.61	238365852.02	[-4372, 809]	[-26.232, 4.854]	[0, 0]	[0, 1]	[0, 1]	[0, 0]	0	0	397925	3559501
13RFN635385.las	238365831.47	238368255.84	[164, 3957]	[0.984, 23.742]	[0, 0]	[0, 1]	[0, 1]	[0, 0]	0	0	849901	2587386
13RFN635400.las	238281521.59	238368254.63	[-3966, 284]	[-23.796, 1.704]	[0, 0]	[0, 1]	[0, 1]	[0, 0]	0	0	1214630	1627782
13RFN635415.las	238279563.95	238281538.63	[-1198, 3923]	[-7.188, 23.538]	[0, 0]	[0, 1]	[0, 1]	[0, 0]	0	0	0	3140423
13RFN635430.las	238278665.16	238279583.99	[-3268, 1693]	[-19.608, 10.158]	[0, 0]	[0, 1]	[0, 1]	[0, 0]	0	0	0	2395116
13RFN635445.las	238276744.93	238279582.29	[-3479, 3143]	[-20.874, 18.858]	[0, 0]	[0, 1]	[0, 1]	[0, 0]	0	0	0	2586565
13RFN635460.las	238276744.11	238278681.75	[-1947, 3244]	[-11.682, 19.464]	[0, 0]	[0, 1]	[0, 1]	[0, 0]	0	0	0	1464966
13RFN635475.las	238275841.27	238276763.62	[-3160, 1227]	[-18.96, 7.362]	[0, 0]	[0, 1]	[0, 1]	[0, 0]	0	0	0	3009819
13RFN635490.las	238273901.84	238275858.61	[-607, 3090]	[-3.642, 18.54]	[0, 0]	[0, 1]	[0, 1]	[0, 0]	0	0	0	2953829
13RFN635505.las	238273016.98	238273920.03	[-3090, 15]	[-18.54, 0.09]	[0, 0]	[0, 1]	[0, 1]	[0, 0]	0	0	0	3032449
13RFN635520.las	238270995.45	238273033.88	[-49, 3077]	[-0.294, 18.462]	[0, 0]	[0, 1]	[0, 1]	[0, 0]	0	0	0	3077401
13RFN635535.las	238270099.25	238271014.28	[-3023, 563]	[-18.138, 3.378]	[0, 0]	[0, 1]	[0, 1]	[0, 0]	0	0	0	2965897
13RFN635550.las	238257717.96	238270116.24	[-1193, 2920]	[-7.158, 17.52]	[0, 0]	[0, 1]	[0, 1]	[0, 0]	0	0	0	2898352
13RFN635565.las	238256734.28	238270115.90	[-2934, 2919]	[-17.604, 17.514]	[0, 0]	[0, 1]	[0, 1]	[0, 0]	0	0	0	1601944
13RFN635580.las	238254754.68	238257734.38	[-2886, 2964]	[-17.316, 17.784]	[0, 0]	[0, 1]	[0, 1]	[0, 0]	0	0	0	1995640
13RFN635595.las	238254753.26	238256751.51	[-1393, 2921]	[-8.358, 17.526]	[0, 0]	[0, 1]	[0, 1]	[0, 0]	0	0	0	2410783
13RFN635610.las	238253846.00	238254769.77	[-2990, 714]	[-17.94, 4.284]	[0, 0]	[0, 1]	[0, 1]	[0, 0]	0	0	0	2804193
13RFN635625.las	238251884.15	238253863.84	[-242, 2985]	[-1.452, 17.91]	[0, 0]	[0, 1]	[0, 1]	[0, 0]	0	0	0	3109680
13RFN635640.las	238251007.10	238251901.00	[-2959, -133]	[-17.754, -0.798]	[0, 0]	[0, 1]	[0, 1]	[0, 0]	0	0	0	2899265
13RFN635655.las	238249013.24	238251024.69	[-545, 2958]	[-3.27, 17.748]	[0, 0]	[0, 1]	[0, 1]	[0, 0]	0	0	0	3005573
13RFN635670.las	238197162.28	238249030.35	[-2955, 2921]	[-17.73, 17.526]	[0, 0]	[0, 1]	[0, 1]	[0, 0]	0	0	0	2664479
13RFN635685.las	238196332.47	238197179.90	[-2991, 1711]	[-17.946, 10.266]	[0, 0]	[0, 1]	[0, 1]	[0, 0]	0	0	0	1590862
13RFN635700.las	238194432.56	238197179.93	[-2938, 2891]	[-17.628, 17.346]	[0, 0]	[0, 1]	[0, 1]	[0, 0]	0	0	0	1839706
13RFN635715.las	238194432.58	238196351.26	[-1314, 2971]	[-7.884, 17.826]	[0, 0]	[0, 1]	[0, 1]	[0, 0]	0	0	0	2380066
13RFN635730.las	238193606.81	238194453.15	[-2942, 771]	[-17.652, 4.626]	[0, 0]	[0, 1]	[0, 1]	[0, 0]	0	0	0	3065534
13RFN635745.las	238191617.61	238193628.99	[-311, 2975]	[-1.866, 17.85]	[0, 0]	[0, 1]	[0, 1]	[0, 0]	0	0	0	3025983

DPH-1.3 Report on ASPRS LAS File Format (Tiled Data) - Informational - continued

File	GPS Time min	GPS Time max	Extended Scan Angle	Scan Angle Rank	Scanner Channel	Scan Direction	Edge of Flight Line	User Data	Counts for Synthetic	Key-points	Withheld	Overlap
13RFN635760.las	238190698.43	238191636.94	[-2976, -114]	[-17.856, -0.684]	[0, 0]	[0, 1]	[0, 1]	[0, 0]	0	0	0	2657069
13RFN635775.las	238188736.60	238190720.96	[-590, 2954]	[-3.54, 17.724]	[0, 0]	[0, 1]	[0, 1]	[0, 0]	0	0	0	3240669
13RFN635790.las	238187790.53	238188758.75	[-2972, 982]	[-17.832, 5.892]	[0, 0]	[0, 1]	[0, 1]	[0, 0]	0	0	0	2932728
13RFN635805.las	238185665.58	238187813.20	[-1673, 2884]	[-10.038, 17.304]	[0, 0]	[0, 1]	[0, 1]	[0, 0]	0	0	0	1712652
13RFN635820.las	238184659.67	238187813.47	[-2922, 2924]	[-17.532, 17.544]	[0, 0]	[0, 1]	[0, 1]	[0, 0]	0	0	0	1791987
13RFN635835.las	238184659.74	238185687.99	[-2905, 1350]	[-17.43, 8.1]	[0, 0]	[0, 1]	[0, 1]	[0, 0]	0	0	0	2493980
13RFN635850.las	238172119.22	238184682.70	[-851, 2922]	[-5.106, 17.532]	[0, 0]	[0, 1]	[0, 1]	[0, 0]	0	0	0	3203278
13RFN635865.las	238171175.71	238172143.26	[-2993, 245]	[-17.958, 1.47]	[0, 0]	[0, 1]	[0, 1]	[0, 0]	0	0	0	3074999
13RFN635880.las	238169159.75	238171200.07	[182, 3054]	[1.092, 18.324]	[0, 0]	[0, 1]	[0, 1]	[0, 0]	0	0	0	3113303
13RFN635895.las	238168235.79	238169184.15	[-3226, 386]	[-19.356, 2.316]	[0, 0]	[0, 1]	[0, 1]	[0, 0]	0	0	0	3082238
13RFN635910.las	238166156.82	238168259.48	[-1192, 3291]	[-7.152, 19.746]	[0, 0]	[0, 1]	[0, 1]	[0, 0]	0	0	0	3129158
13RFN650085.las	238339598.05	238340143.26	[-2972, -391]	[-17.832, -2.346]	[0, 0]	[0, 1]	[0, 1]	[0, 0]	0	0	0	485602
13RFN650100.las	238339597.36	238340143.23	[-2954, 1390]	[-17.724, 8.34]	[0, 0]	[0, 1]	[0, 1]	[0, 0]	0	0	0	2832749
13RFN650115.las	238340124.08	238340988.43	[-898, 2990]	[-5.388, 17.94]	[0, 0]	[0, 1]	[0, 1]	[0, 0]	0	0	0	3315750
13RFN650130.las	238340963.63	238341627.48	[-3010, 315]	[-18.06, 1.89]	[0, 0]	[0, 1]	[0, 1]	[0, 0]	0	0	0	3261874
13RFN650145.las	238341608.34	238342449.41	[241, 3003]	[1.446, 18.018]	[0, 0]	[0, 1]	[0, 1]	[0, 0]	0	0	0	2926797
13RFN650160.las	238342428.73	238343672.79	[-3057, 399]	[-18.342, 2.394]	[0, 0]	[0, 1]	[0, 1]	[0, 0]	0	0	0	2942606
13RFN650175.las	238343654.54	238344594.80	[-1063, 3125]	[-6.378, 18.75]	[0, 0]	[0, 1]	[0, 1]	[0, 0]	0	0	0	3031830
13RFN650190.las	238344573.83	238345375.31	[-3283, 1647]	[-19.698, 9.882]	[0, 0]	[0, 1]	[0, 1]	[0, 0]	0	0	0	2031075
13RFN650205.las	238344573.71	238346345.02	[-3124, 3223]	[-18.744, 19.338]	[0, 0]	[0, 1]	[0, 1]	[0, 0]	0	0	0	2320581
13RFN650220.las	238345356.82	238347325.57	[-3509, 3324]	[-21.054, 19.944]	[0, 0]	[0, 1]	[0, 1]	[0, 0]	0	0	0	1905849
13RFN650235.las	238346324.11	238347328.33	[-3507, 1268]	[-21.042, 7.608]	[0, 0]	[0, 1]	[0, 1]	[0, 0]	0	0	0	2959364
13RFN650250.las	238347309.87	238348326.85	[-417, 3493]	[-2.502, 20.958]	[0, 0]	[0, 1]	[0, 1]	[0, 0]	0	0	0	2976920
13RFN650265.las	238348305.40	238356502.10	[-3747, -361]	[-22.482, -2.166]	[0, 0]	[0, 1]	[0, 1]	[0, 0]	0	0	621597	2406670
13RFN650280.las	238356481.74	238358919.41	[-449, 3724]	[-2.694, 22.344]	[0, 0]	[0, 1]	[0, 1]	[0, 0]	0	0	1232055	1979530
13RFN650295.las	238358895.04	238360312.72	[-3649, 1116]	[-21.894, 6.696]	[0, 0]	[0, 1]	[0, 1]	[0, 0]	0	0	0	3150342
13RFN650310.las	238360294.00	238361629.86	[-1787, 3830]	[-10.722, 22.98]	[0, 0]	[0, 1]	[0, 1]	[0, 0]	0	0	835130	1490984
13RFN650325.las	238360293.87	238363076.32	[-4495, 3659]	[-26.97, 21.954]	[0, 0]	[0, 1]	[0, 1]	[0, 0]	0	0	1138767	1396860
13RFN650340.las	238361607.52	238363075.87	[-3834, 2799]	[-23.004, 16.794]	[0, 0]	[0, 1]	[0, 1]	[0, 0]	0	0	518774	1172768
13RFN650355.las	238363055.23	238364311.31	[-1598, 4790]	[-9.588, 28.74]	[0, 0]	[0, 1]	[0, 1]	[0, 0]	0	0	2408938	1459672
13RFN650370.las	238364289.59	238365868.72	[-4315, 668]	[-25.89, 4.008]	[0, 0]	[0, 1]	[0, 1]	[0, 0]	0	0	64304	3821012
13RFN650385.las	238365849.91	238368238.62	[284, 3981]	[1.704, 23.886]	[0, 0]	[0, 1]	[0, 1]	[0, 0]	0	0	878136	2307030
13RFN650400.las	238281538.63	238368237.13	[-4136, 406]	[-24.816, 2.436]	[0, 0]	[0, 1]	[0, 1]	[0, 0]	0	0	1661025	1534037
13RFN650415.las	238279543.82	238281556.36	[-1332, 4117]	[-7.992, 24.702]	[0, 0]	[0, 1]	[0, 1]	[0, 0]	0	0	0	2913770
13RFN650430.las	238278682.29	238281554.60	[-3281, 4130]	[-19.686, 24.78]	[0, 0]	[0, 1]	[0, 1]	[0, 0]	0	0	0	2489460
13RFN650445.las	238276725.42	238279562.38	[-3516, 3155]	[-21.096, 18.93]	[0, 0]	[0, 1]	[0, 1]	[0, 0]	0	0	0	2675054
13RFN650460.las	238276724.50	238278700.03	[-1865, 3259]	[-11.19, 19.554]	[0, 0]	[0, 1]	[0, 1]	[0, 0]	0	0	116903	1507124
13RFN650475.las	238275858.62	238276744.09	[-3165, 1219]	[-18.99, 7.314]	[0, 0]	[0, 1]	[0, 1]	[0, 0]	0	0	0	3029550
13RFN650490.las	238273883.58	238275875.50	[-525, 3088]	[-3.15, 18.528]	[0, 0]	[0, 1]	[0, 1]	[0, 0]	0	0	0	2815515
13RFN650505.las	238273033.88	238273901.83	[-3108, -45]	[-18.648, -0.27]	[0, 0]	[0, 1]	[0, 1]	[0, 0]	0	0	0	3228025
13RFN650520.las	238270977.74	238273051.71	[-61, 3103]	[-0.366, 18.618]	[0, 0]	[0, 1]	[0, 1]	[0, 0]	0	0	0	2847307
13RFN650535.las	238270116.25	238270995.45	[-3023, 623]	[-18.138, 3.738]	[0, 0]	[0, 1]	[0, 1]	[0, 0]	0	0	0	2912710
13RFN650550.las	238257699.62	238270132.89	[-1211, 2893]	[-7.266, 17.358]	[0, 0]	[0, 1]	[0, 1]	[0, 0]	0	0	0	2700942
13RFN650565.las	238256752.60	238270132.89	[-2940, 2920]	[-17.64, 17.52]	[0, 0]	[0, 1]	[0, 1]	[0, 0]	0	0	0	1561686
13RFN650580.las	238254740.42	238257716.08	[-2872, 2918]	[-17.232, 17.508]	[0, 0]	[0, 1]	[0, 1]	[0, 0]	0	0	0	1700122
13RFN650595.las	238254735.80	238256769.51	[-1268, 2923]	[-7.608, 17.538]	[0, 0]	[0, 1]	[0, 1]	[0, 0]	0	0	0	2935945
13RFN650610.las	238253863.85	238254753.25	[-2973, 644]	[-17.838, 3.864]	[0, 0]	[0, 1]	[0, 1]	[0, 0]	0	0	0	3014354
13RFN650625.las	238251865.21	238253881.23	[-133, 2962]	[-0.798, 17.772]	[0, 0]	[0, 1]	[0, 1]	[0, 0]	0	0	0	3233154
13RFN650640.las	238251024.70	238251884.14	[-3057, -111]	[-18.342, -0.666]	[0, 0]	[0, 1]	[0, 1]	[0, 0]	0	0	0	3056672

DPH-1.3 Report on ASPRS LAS File Format (Tiled Data) - Informational - continued

File	GPS Time min	GPS Time max	Extended Scan Angle	Scan Angle Rank	Scanner Channel	Scan Direction	Edge of Flight Line	User Data	Counts for Synthetic	Key-points	Withheld	Overlap
13RFN650655.las	238248996.40	238251042.38	[-617, 3102]	[-3.702, 18.612]	[0, 0]	[0, 1]	[0, 1]	[0, 0]	0	0	0	3018508
13RFN650670.las	238197144.47	238249013.23	[-3122, 2953]	[-18.732, 17.718]	[0, 0]	[0, 1]	[0, 1]	[0, 0]	0	0	318383	2407324
13RFN650685.las	238196349.86	238197163.34	[-2991, 1852]	[-17.946, 11.112]	[0, 0]	[0, 1]	[0, 1]	[0, 0]	0	0	0	1556378
13RFN650700.las	238194415.27	238197163.42	[-2974, 2889]	[-17.844, 17.334]	[0, 0]	[0, 1]	[0, 1]	[0, 0]	0	0	0	1702069
13RFN650715.las	238194413.76	238196369.40	[-1256, 2970]	[-7.536, 17.82]	[0, 0]	[0, 1]	[0, 1]	[0, 0]	0	0	0	2750730
13RFN650730.las	238193625.36	238194434.71	[-2926, 699]	[-17.556, 4.194]	[0, 0]	[0, 1]	[0, 1]	[0, 0]	0	0	0	3058879
13RFN650745.las	238191599.81	238193646.33	[-113, 2955]	[-0.678, 17.73]	[0, 0]	[0, 1]	[0, 1]	[0, 0]	0	0	0	2805707
13RFN650760.las	238190716.98	238191619.77	[-2978, 15]	[-17.868, 0.09]	[0, 0]	[0, 1]	[0, 1]	[0, 0]	0	0	0	2834180
13RFN650775.las	238188719.36	238190737.62	[-621, 2917]	[-3.726, 17.502]	[0, 0]	[0, 1]	[0, 1]	[0, 0]	0	0	0	3024613
13RFN650790.las	238187808.99	238188740.13	[-2906, 1046]	[-17.436, 6.276]	[0, 0]	[0, 1]	[0, 1]	[0, 0]	0	0	0	2986955
13RFN650805.las	238185647.26	238187831.15	[-1648, 2885]	[-9.888, 17.31]	[0, 0]	[0, 1]	[0, 1]	[0, 0]	0	0	0	1674020
13RFN650820.las	238184678.43	238187831.48	[-2923, 2901]	[-17.538, 17.406]	[0, 0]	[0, 1]	[0, 1]	[0, 0]	0	0	0	1722906
13RFN650835.las	238184678.52	238185669.06	[-2888, 1343]	[-17.328, 8.058]	[0, 0]	[0, 1]	[0, 1]	[0, 0]	0	0	0	2570979
13RFN650850.las	238172099.63	238184702.04	[-785, 2923]	[-4.71, 17.538]	[0, 0]	[0, 1]	[0, 1]	[0, 0]	0	0	0	3215437
13RFN650865.las	238171193.98	238172123.22	[-2957, 182]	[-17.742, 1.092]	[0, 0]	[0, 1]	[0, 1]	[0, 0]	0	0	0	3006170
13RFN650880.las	238169140.19	238171217.76	[145, 3084]	[0.87, 18.504]	[0, 0]	[0, 1]	[0, 1]	[0, 0]	0	0	0	3113340
13RFN650895.las	238168253.97	238169164.39	[-3172, 421]	[-19.032, 2.526]	[0, 0]	[0, 1]	[0, 1]	[0, 0]	0	0	0	2677887
13RFN650910.las	238166136.48	238168277.03	[-1151, 3120]	[-6.906, 18.72]	[0, 0]	[0, 1]	[0, 1]	[0, 0]	0	0	0	3203090
13RFN665055.las	238338428.72	238338830.01	[-2974, -1665]	[-17.844, -9.99]	[0, 0]	[0, 1]	[0, 1]	[0, 0]	0	0	0	2239145
13RFN665070.las	238338428.70	238339590.36	[-2974, 2969]	[-17.844, 17.814]	[0, 0]	[0, 1]	[0, 1]	[0, 0]	0	0	0	1154300
13RFN665085.las	238338817.45	238340160.38	[-2972, 2953]	[-17.832, 17.718]	[0, 0]	[0, 1]	[0, 1]	[0, 0]	0	0	0	1120700
13RFN665100.las	238339573.73	238340160.38	[-2988, 1307]	[-17.928, 7.842]	[0, 0]	[0, 1]	[0, 1]	[0, 0]	0	0	0	3005259
13RFN665115.las	238340141.78	238340967.94	[-900, 2989]	[-5.4, 17.934]	[0, 0]	[0, 1]	[0, 1]	[0, 0]	0	0	0	3875324
13RFN665130.las	238340939.65	238341644.94	[-3025, 240]	[-18.15, 1.44]	[0, 0]	[0, 1]	[0, 1]	[0, 0]	0	0	0	3404495
13RFN665145.las	238341626.18	238342430.98	[118, 3005]	[0.708, 18.03]	[0, 0]	[0, 1]	[0, 1]	[0, 0]	0	0	0	3018355
13RFN665160.las	238342410.32	238343689.65	[-3055, 455]	[-18.33, 2.73]	[0, 0]	[0, 1]	[0, 1]	[0, 0]	0	0	0	2911690
13RFN665175.las	238343671.36	238344575.59	[-1116, 3105]	[-6.696, 18.63]	[0, 0]	[0, 1]	[0, 1]	[0, 0]	0	0	0	2993174
13RFN665190.las	238344554.78	238345392.07	[-3158, 1721]	[-18.948, 10.326]	[0, 0]	[0, 1]	[0, 1]	[0, 0]	0	0	0	1857290
13RFN665205.las	238344554.60	238346325.88	[-3108, 3189]	[-18.648, 19.134]	[0, 0]	[0, 1]	[0, 1]	[0, 0]	0	0	0	2209191
13RFN665220.las	238345373.92	238346325.74	[-1697, 3140]	[-10.182, 18.84]	[0, 0]	[0, 1]	[0, 1]	[0, 0]	0	0	0	1947709
13RFN665235.las	238346306.38	238347344.35	[-3439, 1099]	[-20.634, 6.594]	[0, 0]	[0, 1]	[0, 1]	[0, 0]	0	0	0	2798077
13RFN665250.las	238347327.33	238348307.45	[-360, 3442]	[-2.16, 20.652]	[0, 0]	[0, 1]	[0, 1]	[0, 0]	0	0	0	2931059
13RFN665265.las	238348285.70	238356520.57	[-3507, -268]	[-21.042, -1.608]	[0, 0]	[0, 1]	[0, 1]	[0, 0]	0	0	794583	2385959
13RFN665280.las	238356498.93	238358898.37	[-467, 3574]	[-2.802, 21.444]	[0, 0]	[0, 1]	[0, 1]	[0, 0]	0	0	158570	2952677
13RFN665295.las	238358877.06	238360329.97	[-3498, 1134]	[-20.988, 6.804]	[0, 0]	[0, 1]	[0, 1]	[0, 0]	0	0	0	2965845
13RFN665310.las	238360310.32	238361611.13	[-1930, 3628]	[-11.58, 21.768]	[0, 0]	[0, 1]	[0, 1]	[0, 0]	0	0	319832	1917967
13RFN665325.las	238360310.26	238363093.85	[-4200, 3514]	[-25.2, 21.084]	[0, 0]	[0, 1]	[0, 1]	[0, 0]	0	0	451670	2145784
13RFN665340.las	238361589.41	238363093.51	[-3610, 2693]	[-21.66, 16.158]	[0, 0]	[0, 1]	[0, 1]	[0, 0]	0	0	0	1986315
13RFN665355.las	238363073.36	238364293.11	[-1398, 4279]	[-8.388, 25.674]	[0, 0]	[0, 1]	[0, 1]	[0, 0]	0	0	396221	3114693
13RFN665370.las	238364268.89	238365885.45	[-4053, 598]	[-24.318, 3.588]	[0, 0]	[0, 1]	[0, 1]	[0, 0]	0	0	5568	3897541
13RFN665385.las	238365867.08	238368220.25	[388, 4057]	[2.328, 24.342]	[0, 0]	[0, 1]	[0, 1]	[0, 0]	0	0	0	3518537
13RFN665400.las	238281556.37	238368219.09	[-4046, 553]	[-24.276, 3.318]	[0, 0]	[0, 1]	[0, 1]	[0, 0]	0	0	1231411	2455279
13RFN665415.las	238279523.91	238281572.85	[-1221, 3966]	[-7.326, 23.796]	[0, 0]	[0, 1]	[0, 1]	[0, 0]	0	0	0	2958876
13RFN665430.las	238278699.62	238281557.57	[-3325, 4048]	[-19.95, 24.288]	[0, 0]	[0, 1]	[0, 1]	[0, 0]	0	0	0	2171714
13RFN665445.las	238276706.66	238279542.09	[-3493, 3183]	[-20.958, 19.098]	[0, 0]	[0, 1]	[0, 1]	[0, 0]	0	0	0	2419070
13RFN665460.las	238276706.33	238278717.32	[-1832, 3322]	[-10.992, 19.932]	[0, 0]	[0, 1]	[0, 1]	[0, 0]	0	0	0	1767310
13RFN665475.las	238275875.51	238276724.50	[-3207, 1205]	[-19.242, 7.23]	[0, 0]	[0, 1]	[0, 1]	[0, 0]	0	0	0	2939849
13RFN665490.las	238273864.79	238275892.59	[-488, 3120]	[-2.928, 18.72]	[0, 0]	[0, 1]	[0, 1]	[0, 0]	0	0	0	2930791
13RFN665505.las	238273051.71	238273883.57	[-3102, -52]	[-18.612, -0.312]	[0, 0]	[0, 1]	[0, 1]	[0, 0]	0	0	0	3235019

DPH-1.3 Report on ASPRS LAS File Format (Tiled Data) - Informational - continued

File	GPS Time min	GPS Time max	Extended Scan Angle	Scan Angle Rank	Scanner Channel	Scan Direction	Edge of Flight Line	User Data	Counts for Synthetic	Key-points	Withheld	Overlap
13RFN665520.las	238270958.30	238273069.53	[-85, 3107]	[-0.51, 18.642]	[0, 0]	[0, 1]	[0, 1]	[0, 0]	0	0	0	3122188
13RFN665535.las	238270132.75	238270977.73	[-2973, 728]	[-17.838, 4.368]	[0, 0]	[0, 1]	[0, 1]	[0, 0]	0	0	0	3086922
13RFN665550.las	238257682.06	238270149.96	[-1302, 2866]	[-7.812, 17.196]	[0, 0]	[0, 1]	[0, 1]	[0, 0]	0	0	0	2297998
13RFN665565.las	238256770.98	238270149.96	[-2924, 2920]	[-17.544, 17.52]	[0, 0]	[0, 1]	[0, 1]	[0, 0]	0	0	0	1729338
13RFN665580.las	238256769.53	238257698.24	[-2872, 1670]	[-17.232, 10.02]	[0, 0]	[0, 1]	[0, 1]	[0, 0]	0	0	0	1619293
13RFN665595.las	238254717.27	238256787.52	[-1145, 2924]	[-6.87, 17.544]	[0, 0]	[0, 1]	[0, 1]	[0, 0]	0	0	0	3163396
13RFN665610.las	238253881.24	238254735.79	[-2991, 633]	[-17.946, 3.798]	[0, 0]	[0, 1]	[0, 1]	[0, 0]	0	0	0	3068465
13RFN665625.las	238251848.20	238253898.50	[-111, 3005]	[-0.666, 18.03]	[0, 0]	[0, 1]	[0, 1]	[0, 0]	0	0	0	3025541
13RFN665640.las	238251042.39	238251865.20	[-3109, -48]	[-18.654, -0.288]	[0, 0]	[0, 1]	[0, 1]	[0, 0]	0	0	0	2825725
13RFN665655.las	238248979.61	238251060.17	[-646, 3254]	[-3.876, 19.524]	[0, 0]	[0, 1]	[0, 1]	[0, 0]	0	0	0	3093672
13RFN665670.las	238197125.95	238248996.39	[-3292, 3121]	[-19.752, 18.726]	[0, 0]	[0, 1]	[0, 1]	[0, 0]	0	0	94006	2422376
13RFN665685.las	238196366.83	238248994.02	[-3190, 2187]	[-19.14, 13.122]	[0, 0]	[0, 1]	[0, 1]	[0, 0]	0	0	0	1628555
13RFN665700.las	238196367.08	238197145.53	[-3143, 1875]	[-18.858, 11.25]	[0, 0]	[0, 1]	[0, 1]	[0, 0]	0	0	0	1844363
13RFN665715.las	238194394.61	238196387.80	[-1176, 2926]	[-7.056, 17.556]	[0, 0]	[0, 1]	[0, 1]	[0, 0]	0	0	0	2968389
13RFN665730.las	238193643.16	238194416.11	[-2909, 669]	[-17.454, 4.014]	[0, 0]	[0, 1]	[0, 1]	[0, 0]	0	0	0	3348003
13RFN665745.las	238191581.63	238193664.45	[3, 2904]	[0.018, 17.424]	[0, 0]	[0, 1]	[0, 1]	[0, 0]	0	0	0	2795608
13RFN665760.las	238190733.78	238191601.82	[-2918, 40]	[-17.508, 0.24]	[0, 0]	[0, 1]	[0, 1]	[0, 0]	0	0	0	3127958
13RFN665775.las	238188701.72	238190755.29	[-605, 2873]	[-3.63, 17.238]	[0, 0]	[0, 1]	[0, 1]	[0, 0]	0	0	0	2947971
13RFN665790.las	238187827.04	238188721.85	[-2906, 1145]	[-17.436, 6.87]	[0, 0]	[0, 1]	[0, 1]	[0, 0]	0	0	0	2821871
13RFN665805.las	238185629.28	238187850.75	[-1806, 2886]	[-10.836, 17.316]	[0, 0]	[0, 1]	[0, 1]	[0, 0]	0	0	0	1468780
13RFN665820.las	238184696.54	238187851.34	[-2924, 2887]	[-17.544, 17.322]	[0, 0]	[0, 1]	[0, 1]	[0, 0]	0	0	0	2039245
13RFN665835.las	238184696.65	238185650.63	[-2891, 1343]	[-17.346, 8.058]	[0, 0]	[0, 1]	[0, 1]	[0, 0]	0	0	0	2694932
13RFN665850.las	238172079.89	238184722.28	[-722, 2921]	[-4.332, 17.526]	[0, 0]	[0, 1]	[0, 1]	[0, 0]	0	0	0	3212691
13RFN665865.las	238171211.75	238172103.92	[-2991, 144]	[-17.946, 0.864]	[0, 0]	[0, 1]	[0, 1]	[0, 0]	0	0	0	2969190
13RFN665880.las	238169121.43	238171235.89	[44, 3054]	[0.264, 18.324]	[0, 0]	[0, 1]	[0, 1]	[0, 0]	0	0	0	3163714
13RFN665895.las	238168271.47	238169144.74	[-3072, 461]	[-18.432, 2.766]	[0, 0]	[0, 1]	[0, 1]	[0, 0]	0	0	0	2795165
13RFN665910.las	238166115.80	238168293.59	[-1143, 3057]	[-6.858, 18.342]	[0, 0]	[0, 1]	[0, 1]	[0, 0]	0	0	0	3094186
13RFN680055.las	238338428.08	238338830.55	[-2932, -1724]	[-17.592, -10.344]	[0, 0]	[0, 1]	[0, 1]	[0, 0]	0	0	0	10677
13RFN680070.las	238338428.07	238339577.13	[-2955, 2972]	[-17.73, 17.832]	[0, 0]	[0, 1]	[0, 1]	[0, 0]	0	0	0	1220345
13RFN680085.las	238338829.04	238340176.45	[-2989, 2952]	[-17.934, 17.712]	[0, 0]	[0, 1]	[0, 1]	[0, 0]	0	0	0	1351171
13RFN680100.las	238339550.59	238340177.64	[-2989, 1233]	[-17.934, 7.398]	[0, 0]	[0, 1]	[0, 1]	[0, 0]	0	0	0	3216077
13RFN680115.las	238340158.60	238340942.26	[-763, 3037]	[-4.578, 18.222]	[0, 0]	[0, 1]	[0, 1]	[0, 0]	0	0	0	3453250
13RFN680130.las	238340918.16	238341662.35	[-3039, 117]	[-18.234, 0.702]	[0, 0]	[0, 1]	[0, 1]	[0, 0]	0	0	0	3207708
13RFN680145.las	238341643.61	238342412.80	[20, 3002]	[0.12, 18.012]	[0, 0]	[0, 1]	[0, 1]	[0, 0]	0	0	0	2996718
13RFN680160.las	238342392.26	238343706.03	[-3055, 553]	[-18.33, 3.318]	[0, 0]	[0, 1]	[0, 1]	[0, 0]	0	0	0	2854571
13RFN680175.las	238343688.07	238344557.32	[-1173, 3120]	[-7.038, 18.72]	[0, 0]	[0, 1]	[0, 1]	[0, 0]	0	0	0	2951466
13RFN680190.las	238344536.15	238345409.06	[-3156, 1813]	[-18.936, 10.878]	[0, 0]	[0, 1]	[0, 1]	[0, 0]	0	0	0	1546681
13RFN680205.las	238344535.92	238346308.27	[-3136, 3121]	[-18.816, 18.726]	[0, 0]	[0, 1]	[0, 1]	[0, 0]	0	0	0	2478044
13RFN680220.las	238345391.46	238346308.17	[-1570, 3138]	[-9.42, 18.828]	[0, 0]	[0, 1]	[0, 1]	[0, 0]	0	0	0	2276819
13RFN680235.las	238346284.38	238347361.87	[-3328, 1084]	[-19.968, 6.504]	[0, 0]	[0, 1]	[0, 1]	[0, 0]	0	0	0	3311061
13RFN680250.las	238347342.66	238348288.47	[-268, 3325]	[-1.608, 19.95]	[0, 0]	[0, 1]	[0, 1]	[0, 0]	0	0	0	3094064
13RFN680265.las	238348266.36	238356536.44	[-3409, -160]	[-20.454, -0.96]	[0, 0]	[0, 1]	[0, 1]	[0, 0]	0	0	777906	2151398
13RFN680280.las	238356517.02	238358880.43	[-512, 3429]	[-3.072, 20.574]	[0, 0]	[0, 1]	[0, 1]	[0, 0]	0	0	192820	2547519
13RFN680295.las	238358858.90	238360347.72	[-3463, 1200]	[-20.778, 7.2]	[0, 0]	[0, 1]	[0, 1]	[0, 0]	0	0	0	2703959
13RFN680310.las	238360327.91	238361592.01	[-2113, 3560]	[-12.678, 21.36]	[0, 0]	[0, 1]	[0, 1]	[0, 0]	0	0	559863	1349052
13RFN680325.las	238360327.83	238363112.39	[-3714, 3465]	[-22.284, 20.79]	[0, 0]	[0, 1]	[0, 1]	[0, 0]	0	0	166010	2124040
13RFN680340.las	238361568.62	238363112.23	[-3546, 2091]	[-21.276, 12.546]	[0, 0]	[0, 1]	[0, 1]	[0, 0]	0	0	0	2364192
13RFN680355.las	238363090.36	238364272.14	[-1128, 3761]	[-6.768, 22.566]	[0, 0]	[0, 1]	[0, 1]	[0, 0]	0	0	0	3332436
13RFN680370.las	238364251.61	238365905.40	[-4086, 497]	[-24.516, 2.982]	[0, 0]	[0, 1]	[0, 1]	[0, 0]	0	0	228740	3287192

DPH-1.3 Report on ASPRS LAS File Format (Tiled Data) - Informational - continued

File	GPS Time min	GPS Time max	Extended Scan Angle	Scan Angle Rank	Scanner Channel	Scan Direction	Edge of Flight Line	User Data	Counts for Synthetic	Key-points	Withheld	Overlap
13RFN680385.las	238365884.63	238368203.25	[300, 4138]	[1.8, 24.828]	[0, 0]	[0, 1]	[0, 1]	[0, 0]	0	0	0	3319861
13RFN680400.las	238281572.85	238368201.89	[-4139, 619]	[-24.834, 3.714]	[0, 0]	[0, 1]	[0, 1]	[0, 0]	0	0	2146545	1023527
13RFN680415.las	238279503.40	238281588.97	[-1298, 3691]	[-7.788, 22.146]	[0, 0]	[0, 1]	[0, 1]	[0, 0]	0	0	0	3426184
13RFN680430.las	238278717.50	238279523.90	[-3328, 1698]	[-19.968, 10.188]	[0, 0]	[0, 1]	[0, 1]	[0, 0]	0	0	0	1918628
13RFN680445.las	238276685.84	238279522.52	[-3461, 3178]	[-20.766, 19.068]	[0, 0]	[0, 1]	[0, 1]	[0, 0]	0	0	0	2516283
13RFN680460.las	238276684.94	238278734.53	[-1870, 3325]	[-11.22, 19.95]	[0, 0]	[0, 1]	[0, 1]	[0, 0]	0	0	0	2014432
13RFN680475.las	238275892.60	238276706.32	[-3211, 1097]	[-19.266, 6.582]	[0, 0]	[0, 1]	[0, 1]	[0, 0]	0	0	0	2951300
13RFN680490.las	238273846.25	238275908.54	[-440, 3123]	[-2.64, 18.738]	[0, 0]	[0, 1]	[0, 1]	[0, 0]	0	0	0	2876239
13RFN680505.las	238273069.54	238273864.78	[-3040, -80]	[-18.24, -0.48]	[0, 0]	[0, 1]	[0, 1]	[0, 0]	0	0	0	3145282
13RFN680520.las	238270940.03	238273086.56	[-140, 3007]	[-0.84, 18.042]	[0, 0]	[0, 1]	[0, 1]	[0, 0]	0	0	0	2817857
13RFN680535.las	238270149.53	238270958.30	[-2973, 860]	[-17.838, 5.16]	[0, 0]	[0, 1]	[0, 1]	[0, 0]	0	0	0	2988721
13RFN680550.las	238257664.39	238270166.61	[-1435, 2854]	[-8.61, 17.124]	[0, 0]	[0, 1]	[0, 1]	[0, 0]	0	0	0	2155411
13RFN680565.las	238256788.83	238270166.63	[-2940, 2920]	[-17.64, 17.52]	[0, 0]	[0, 1]	[0, 1]	[0, 0]	0	0	0	1921538
13RFN680580.las	238256787.53	238257680.94	[-2873, 1634]	[-17.238, 9.804]	[0, 0]	[0, 1]	[0, 1]	[0, 0]	0	0	0	1701807
13RFN680595.las	238254701.33	238256805.67	[-1120, 2941]	[-6.72, 17.646]	[0, 0]	[0, 1]	[0, 1]	[0, 0]	0	0	0	2988879
13RFN680610.las	238253898.50	238254717.26	[-3020, 575]	[-18.12, 3.45]	[0, 0]	[0, 1]	[0, 1]	[0, 0]	0	0	0	2821094
13RFN680625.las	238251830.88	238253915.57	[-48, 3058]	[-0.288, 18.348]	[0, 0]	[0, 1]	[0, 1]	[0, 0]	0	0	0	2997012
13RFN680640.las	238251060.17	238251848.19	[-3125, 33]	[-18.75, 0.198]	[0, 0]	[0, 1]	[0, 1]	[0, 0]	0	0	0	2897711
13RFN680655.las	238248962.49	238251077.91	[-798, 3393]	[-4.788, 20.358]	[0, 0]	[0, 1]	[0, 1]	[0, 0]	0	0	395594	2705461
13RFN680670.las	238197107.60	238248979.60	[-3391, 3201]	[-20.346, 19.206]	[0, 0]	[0, 1]	[0, 1]	[0, 0]	0	0	261273	2033121
13RFN680685.las	238196385.53	238248970.46	[-3425, 2235]	[-20.55, 13.41]	[0, 0]	[0, 1]	[0, 1]	[0, 0]	0	0	100574	1218058
13RFN680700.las	238196385.66	238197126.66	[-3227, 1744]	[-19.362, 10.464]	[0, 0]	[0, 1]	[0, 1]	[0, 0]	0	0	0	1878819
13RFN680715.las	238194378.46	238196405.56	[-1074, 2933]	[-6.444, 17.598]	[0, 0]	[0, 1]	[0, 1]	[0, 0]	0	0	0	2748088
13RFN680730.las	238193660.75	238194396.43	[-2906, 609]	[-17.436, 3.654]	[0, 0]	[0, 1]	[0, 1]	[0, 0]	0	0	0	2990255
13RFN680745.las	238191564.12	238193681.59	[-14, 2854]	[-0.084, 17.124]	[0, 0]	[0, 1]	[0, 1]	[0, 0]	0	0	0	2861968
13RFN680760.las	238190752.19	238191583.94	[-2860, 7]	[-17.16, 0.042]	[0, 0]	[0, 1]	[0, 1]	[0, 0]	0	0	0	2958487
13RFN680775.las	238188683.44	238190774.35	[-589, 2839]	[-3.534, 17.034]	[0, 0]	[0, 1]	[0, 1]	[0, 0]	0	0	0	2916636
13RFN680790.las	238187845.08	238188704.55	[-2890, 1246]	[-17.34, 7.476]	[0, 0]	[0, 1]	[0, 1]	[0, 0]	0	0	0	2741095
13RFN680805.las	238185611.54	238188701.54	[-2855, 2872]	[-17.13, 17.232]	[0, 0]	[0, 1]	[0, 1]	[0, 0]	0	0	0	1632233
13RFN680820.las	238184715.57	238187869.14	[-2937, 2873]	[-17.622, 17.238]	[0, 0]	[0, 1]	[0, 1]	[0, 0]	0	0	0	1579046
13RFN680835.las	238184715.60	238185633.03	[-2935, 1246]	[-17.61, 7.476]	[0, 0]	[0, 1]	[0, 1]	[0, 0]	0	0	0	2920873
13RFN680850.las	238172060.16	238184739.41	[-660, 2940]	[-3.96, 17.64]	[0, 0]	[0, 1]	[0, 1]	[0, 0]	0	0	0	3096652
13RFN680865.las	238171229.14	238172084.16	[-3090, 43]	[-18.54, 0.258]	[0, 0]	[0, 1]	[0, 1]	[0, 0]	0	0	0	3029213
13RFN680880.las	238169101.94	238171253.67	[-17, 3105]	[-0.102, 18.63]	[0, 0]	[0, 1]	[0, 1]	[0, 0]	0	0	0	3000573
13RFN680895.las	238168288.50	238169125.59	[-3024, 604]	[-18.144, 3.624]	[0, 0]	[0, 1]	[0, 1]	[0, 0]	0	0	0	3129176
13RFN680910.las	238166094.31	238168311.82	[-1124, 3039]	[-6.744, 18.234]	[0, 0]	[0, 1]	[0, 1]	[0, 0]	0	0	0	3120852
13RFN695055.las	238338393.04	238338859.05	[-2822, -1925]	[-16.932, -11.55]	[0, 0]	[0, 1]	[0, 0]	[0, 0]	0	0	0	19250
13RFN695070.las	238338387.52	238339553.87	[-2920, 2969]	[-17.52, 17.814]	[0, 0]	[0, 1]	[0, 1]	[0, 0]	0	0	0	2111271
13RFN695085.las	238338846.08	238340179.64	[-2985, 2955]	[-17.91, 17.73]	[0, 0]	[0, 1]	[0, 1]	[0, 0]	0	0	0	1612115
13RFN695100.las	238339527.22	238340194.98	[-2989, 1204]	[-17.934, 7.224]	[0, 0]	[0, 1]	[0, 1]	[0, 0]	0	0	0	3437834
13RFN695115.las	238340176.04	238340920.77	[-700, 3040]	[-4.2, 18.24]	[0, 0]	[0, 1]	[0, 1]	[0, 0]	0	0	0	3261904
13RFN695130.las	238340895.90	238341679.60	[-3040, 20]	[-18.24, 0.12]	[0, 0]	[0, 1]	[0, 1]	[0, 0]	0	0	0	3360692
13RFN695145.las	238341660.73	238342394.76	[-56, 3005]	[-0.336, 18.03]	[0, 0]	[0, 1]	[0, 1]	[0, 0]	0	0	0	3027488
13RFN695160.las	238342373.70	238343723.08	[-3055, 602]	[-18.33, 3.612]	[0, 0]	[0, 1]	[0, 1]	[0, 0]	0	0	0	2986517
13RFN695175.las	238343704.63	238344538.39	[-1272, 3139]	[-7.632, 18.834]	[0, 0]	[0, 1]	[0, 1]	[0, 0]	0	0	0	3169091
13RFN695190.las	238343718.44	238345426.79	[-3105, 3052]	[-18.63, 18.312]	[0, 0]	[0, 1]	[0, 1]	[0, 0]	0	0	0	1399715
13RFN695205.las	238344515.45	238346287.60	[-3141, 3008]	[-18.846, 18.048]	[0, 0]	[0, 1]	[0, 1]	[0, 0]	0	0	0	2383139
13RFN695220.las	238345407.78	238346287.48	[-1468, 3109]	[-8.808, 18.654]	[0, 0]	[0, 1]	[0, 1]	[0, 0]	0	0	0	2550155
13RFN695235.las	238346265.34	238347379.02	[-3106, 777]	[-18.636, 4.662]	[0, 0]	[0, 1]	[0, 1]	[0, 0]	0	0	0	3002767

DPH-1.3 Report on ASPRS LAS File Format (Tiled Data) - Informational - continued

File	GPS Time min	GPS Time max	Extended Scan Angle	Scan Angle Rank	Scanner Channel	Scan Direction	Edge of Flight Line	User Data	Counts for Synthetic	Key-points	Withheld	Overlap
13RFN695250.las	238347360.63	238348268.57	[-159, 3124]	[-0.954, 18.744]	[0, 0]	[0, 1]	[0, 1]	[0, 0]	0	0	0	3139647
13RFN695265.las	238348246.91	238356554.06	[-3372, -100]	[-20.232, -0.6]	[0, 0]	[0, 1]	[0, 1]	[0, 0]	0	0	75396	2996393
13RFN695280.las	238356533.61	238358862.72	[-564, 3376]	[-3.384, 20.256]	[0, 0]	[0, 1]	[0, 1]	[0, 0]	0	0	95737	3047861
13RFN695295.las	238358839.04	238360363.84	[-3448, 1281]	[-20.688, 7.686]	[0, 0]	[0, 1]	[0, 1]	[0, 0]	0	0	0	2708870
13RFN695310.las	238360344.40	238361572.28	[-2247, 3332]	[-13.482, 19.992]	[0, 0]	[0, 1]	[0, 1]	[0, 0]	0	0	0	1758632
13RFN695325.las	238360344.24	238363129.55	[-3376, 3444]	[-20.256, 20.664]	[0, 0]	[0, 1]	[0, 1]	[0, 0]	0	0	283958	2003945
13RFN695340.las	238361550.60	238363129.31	[-3331, 1688]	[-19.986, 10.128]	[0, 0]	[0, 1]	[0, 1]	[0, 0]	0	0	0	2236590
13RFN695355.las	238363109.71	238364254.21	[-1057, 3609]	[-6.342, 21.654]	[0, 0]	[0, 1]	[0, 1]	[0, 0]	0	0	0	2887908
13RFN695370.las	238364235.30	238365922.97	[-3934, 300]	[-23.604, 1.8]	[0, 0]	[0, 1]	[0, 1]	[0, 0]	0	0	248925	1738238
13RFN695385.las	238365903.39	238368184.52	[223, 4107]	[1.338, 24.642]	[0, 0]	[0, 1]	[0, 1]	[0, 0]	0	0	0	3480526
13RFN695400.las	238281588.97	238368182.96	[-4013, 584]	[-24.078, 3.504]	[0, 0]	[0, 1]	[0, 1]	[0, 0]	0	0	1656363	1435638
13RFN695415.las	238279484.69	238281605.75	[-1382, 3795]	[-8.292, 22.77]	[0, 0]	[0, 1]	[0, 1]	[0, 0]	0	0	181277	2914261
13RFN695430.las	238278735.20	238279503.39	[-3310, 1919]	[-19.86, 11.514]	[0, 0]	[0, 1]	[0, 1]	[0, 0]	0	0	0	1805966
13RFN695445.las	238276669.47	238279502.36	[-3481, 3190]	[-20.886, 19.14]	[0, 0]	[0, 1]	[0, 1]	[0, 0]	0	0	0	2221599
13RFN695460.las	238276667.91	238278752.58	[-1804, 3310]	[-10.824, 19.86]	[0, 0]	[0, 1]	[0, 1]	[0, 0]	0	0	0	2164144
13RFN695475.las	238275908.55	238276684.93	[-3191, 1010]	[-19.146, 6.06]	[0, 0]	[0, 1]	[0, 1]	[0, 0]	0	0	0	2671544
13RFN695490.las	238273827.38	238275925.27	[-362, 3121]	[-2.172, 18.726]	[0, 0]	[0, 1]	[0, 1]	[0, 0]	0	0	0	2910994
13RFN695505.las	238273086.57	238273846.24	[-3030, -141]	[-18.18, -0.846]	[0, 0]	[0, 1]	[0, 1]	[0, 0]	0	0	0	3276393
13RFN695520.las	238270921.56	238273104.73	[-255, 3006]	[-1.53, 18.036]	[0, 0]	[0, 1]	[0, 1]	[0, 0]	0	0	0	2941659
13RFN695535.las	238270166.12	238270940.02	[-2956, 945]	[-17.736, 5.67]	[0, 0]	[0, 1]	[0, 1]	[0, 0]	0	0	0	3049535
13RFN695550.las	238257645.92	238270183.90	[-1529, 2837]	[-9.174, 17.022]	[0, 0]	[0, 1]	[0, 1]	[0, 0]	0	0	0	2128510
13RFN695565.las	238256806.46	238270183.84	[-2908, 2922]	[-17.448, 17.532]	[0, 0]	[0, 1]	[0, 1]	[0, 0]	0	0	0	2243336
13RFN695580.las	238256805.68	238257663.01	[-2854, 1586]	[-17.124, 9.516]	[0, 0]	[0, 1]	[0, 1]	[0, 0]	0	0	0	1815499
13RFN695595.las	238254683.25	238256824.05	[-1069, 2952]	[-6.414, 17.712]	[0, 0]	[0, 1]	[0, 1]	[0, 0]	0	0	0	3154525
13RFN695610.las	238253915.57	238254701.32	[-3063, 546]	[-18.378, 3.276]	[0, 0]	[0, 1]	[0, 1]	[0, 0]	0	0	0	2915026
13RFN695625.las	238251813.68	238253932.86	[31, 3102]	[0.186, 18.612]	[0, 0]	[0, 1]	[0, 1]	[0, 0]	0	0	0	2886579
13RFN695640.las	238251077.92	238251830.86	[-3293, 123]	[-19.758, 0.738]	[0, 0]	[0, 1]	[0, 1]	[0, 0]	0	0	0	2812009
13RFN695655.las	238248945.20	238251095.42	[-993, 3394]	[-5.958, 20.364]	[0, 0]	[0, 1]	[0, 1]	[0, 0]	0	0	271840	2672533
13RFN695670.las	238197090.10	238248962.48	[-3374, 3235]	[-20.244, 19.41]	[0, 0]	[0, 1]	[0, 1]	[0, 0]	0	0	27648	2199609
13RFN695685.las	238196403.07	238248961.10	[-3425, 2322]	[-20.55, 13.932]	[0, 0]	[0, 1]	[0, 1]	[0, 0]	0	0	39364	1231311
13RFN695700.las	238196403.19	238197108.39	[-3244, 1645]	[-19.464, 9.87]	[0, 0]	[0, 1]	[0, 1]	[0, 0]	0	0	0	2017400
13RFN695715.las	238194360.02	238196422.91	[-1031, 2942]	[-6.186, 17.652]	[0, 0]	[0, 1]	[0, 1]	[0, 0]	0	0	0	2995856
13RFN695730.las	238193678.42	238194380.15	[-2889, 515]	[-17.334, 3.09]	[0, 0]	[0, 1]	[0, 1]	[0, 0]	0	0	0	3242732
13RFN695745.las	238191546.35	238193700.65	[-4, 2853]	[-0.024, 17.118]	[0, 0]	[0, 1]	[0, 1]	[0, 0]	0	0	0	3168041
13RFN695760.las	238190770.10	238191566.58	[-2857, 111]	[-17.142, 0.666]	[0, 0]	[0, 1]	[0, 1]	[0, 0]	0	0	0	2963562
13RFN695775.las	238188665.26	238190791.88	[-788, 2839]	[-4.728, 17.034]	[0, 0]	[0, 1]	[0, 1]	[0, 0]	0	0	0	2888264
13RFN695790.las	238187864.28	238188685.91	[-2894, 1282]	[-17.364, 7.692]	[0, 0]	[0, 1]	[0, 1]	[0, 0]	0	0	0	2500808
13RFN695805.las	238185592.75	238188685.94	[-2840, 2873]	[-17.04, 17.238]	[0, 0]	[0, 1]	[0, 1]	[0, 0]	0	0	0	1896848
13RFN695820.las	238185592.93	238187888.33	[-1718, 2877]	[-10.308, 17.262]	[0, 0]	[0, 1]	[0, 1]	[0, 0]	0	0	0	1772634
13RFN695835.las	238184733.69	238185614.61	[-2924, 1064]	[-17.544, 6.384]	[0, 0]	[0, 1]	[0, 1]	[0, 0]	0	0	0	2896882
13RFN695850.las	238172040.89	238184758.72	[-583, 2954]	[-3.498, 17.724]	[0, 0]	[0, 1]	[0, 1]	[0, 0]	0	0	0	3340761
13RFN695865.las	238171247.12	238172064.64	[-3109, -7]	[-18.654, -0.042]	[0, 0]	[0, 1]	[0, 1]	[0, 0]	0	0	0	2982807
13RFN695880.las	238169080.79	238171271.08	[-92, 3106]	[-0.552, 18.636]	[0, 0]	[0, 1]	[0, 1]	[0, 0]	0	0	0	2969678
13RFN695895.las	238168305.59	238169105.47	[-3009, 724]	[-18.054, 4.344]	[0, 0]	[0, 1]	[0, 1]	[0, 0]	0	0	0	3352193
13RFN695910.las	238166074.07	238168329.27	[-1198, 3000]	[-7.188, 18]	[0, 0]	[0, 1]	[0, 1]	[0, 0]	0	0	0	2920016
13RFN710070.las	238338384.33	238339530.17	[-2921, 2953]	[-17.526, 17.718]	[0, 0]	[0, 1]	[0, 1]	[0, 0]	0	0	0	1828549
13RFN710085.las	238338862.72	238339529.94	[-1722, 2954]	[-10.332, 17.724]	[0, 0]	[0, 1]	[0, 1]	[0, 0]	0	0	0	1930479
13RFN710100.las	238339503.13	238340211.87	[-2986, 1161]	[-17.916, 6.966]	[0, 0]	[0, 1]	[0, 1]	[0, 0]	0	0	0	3484948
13RFN710115.las	238340193.39	238340899.43	[-531, 3034]	[-3.186, 18.204]	[0, 0]	[0, 1]	[0, 1]	[0, 0]	0	0	0	3186980

DPH-1.3 Report on ASPRS LAS File Format (Tiled Data) - Informational - continued

File	GPS Time min	GPS Time max	Extended Scan Angle	Scan Angle Rank	Scanner Channel	Scan Direction	Edge of Flight Line	User Data	Counts for Synthetic	Key-points	Withheld	Overlap
13RFN710130.las	238340875.30	238341696.82	[-3042, -56]	[-18.252, -0.336]	[0, 0]	[0, 1]	[0, 1]	[0, 0]	0	0	0	3272895
13RFN710145.las	238341677.81	238342376.13	[-106, 3002]	[-0.636, 18.012]	[0, 0]	[0, 1]	[0, 1]	[0, 0]	0	0	0	3044927
13RFN710160.las	238342355.56	238343739.57	[-3072, 680]	[-18.432, 4.08]	[0, 0]	[0, 1]	[0, 1]	[0, 0]	0	0	0	2841465
13RFN710175.las	238343721.57	238344517.88	[-1402, 3057]	[-8.412, 18.342]	[0, 0]	[0, 1]	[0, 1]	[0, 0]	0	0	0	2601439
13RFN710190.las	238343721.57	238345443.25	[-3073, 3057]	[-18.438, 18.342]	[0, 0]	[0, 1]	[0, 1]	[0, 0]	0	0	0	1735547
13RFN710205.las	238344497.46	238346268.50	[-3057, 3020]	[-18.342, 18.12]	[0, 0]	[0, 1]	[0, 1]	[0, 0]	0	0	0	1554350
13RFN710220.las	238345424.51	238346268.48	[-1275, 3074]	[-7.65, 18.444]	[0, 0]	[0, 1]	[0, 1]	[0, 0]	0	0	0	3024936
13RFN710235.las	238346247.00	238347397.04	[-3057, 602]	[-18.342, 3.612]	[0, 0]	[0, 1]	[0, 1]	[0, 0]	0	0	0	3020643
13RFN710250.las	238347377.46	238348249.29	[-99, 3090]	[-0.594, 18.54]	[0, 0]	[0, 1]	[0, 1]	[0, 0]	0	0	0	3284413
13RFN710265.las	238348227.55	238356573.03	[-3249, -38]	[-19.494, -0.228]	[0, 0]	[0, 1]	[0, 1]	[0, 0]	0	0	0	3213230
13RFN710280.las	238356550.26	238358843.03	[-582, 3258]	[-3.492, 19.548]	[0, 0]	[0, 1]	[0, 1]	[0, 0]	0	0	0	3443474
13RFN710295.las	238358819.77	238360381.10	[-3359, 1227]	[-20.154, 7.362]	[0, 0]	[0, 1]	[0, 1]	[0, 0]	0	0	0	2768755
13RFN710310.las	238360360.82	238361553.19	[-2066, 3262]	[-12.396, 19.572]	[0, 0]	[0, 1]	[0, 1]	[0, 0]	0	0	0	1650351
13RFN710325.las	238360360.48	238363147.63	[-3274, 3390]	[-19.644, 20.34]	[0, 0]	[0, 1]	[0, 1]	[0, 0]	0	0	169137	1838694
13RFN710340.las	238361530.99	238363147.59	[-3265, 1532]	[-19.59, 9.192]	[0, 0]	[0, 1]	[0, 1]	[0, 0]	0	0	0	2637261
13RFN710355.las	238363126.35	238364238.12	[-883, 3574]	[-5.298, 21.444]	[0, 0]	[0, 1]	[0, 1]	[0, 0]	0	0	45520	2937547
13RFN710370.las	238364217.82	238365940.93	[-3712, 231]	[-22.272, 1.386]	[0, 0]	[0, 1]	[0, 1]	[0, 0]	0	0	0	2737640
13RFN710385.las	238365920.19	238368165.72	[175, 3750]	[1.05, 22.5]	[0, 0]	[0, 1]	[0, 1]	[0, 0]	0	0	0	3267216
13RFN710400.las	238281605.76	238368165.20	[-3884, 671]	[-23.304, 4.026]	[0, 0]	[0, 1]	[0, 1]	[0, 0]	0	0	1694258	1222271
13RFN710415.las	238279465.48	238281622.71	[-1520, 3796]	[-9.12, 22.776]	[0, 0]	[0, 1]	[0, 1]	[0, 0]	0	0	403402	2064943
13RFN710430.las	238278753.21	238281621.49	[-3291, 3877]	[-19.746, 23.262]	[0, 0]	[0, 1]	[0, 1]	[0, 0]	0	0	0	2151398
13RFN710445.las	238276651.02	238279483.36	[-3477, 3155]	[-20.862, 18.93]	[0, 0]	[0, 1]	[0, 1]	[0, 0]	0	0	0	2177140
13RFN710460.las	238276649.88	238278769.43	[-1630, 3290]	[-9.78, 19.74]	[0, 0]	[0, 1]	[0, 1]	[0, 0]	0	0	0	2300907
13RFN710475.las	238275925.28	238276667.90	[-3159, 915]	[-18.954, 5.49]	[0, 0]	[0, 1]	[0, 1]	[0, 0]	0	0	0	2897047
13RFN710490.las	238273809.62	238275942.04	[-241, 3107]	[-1.446, 18.642]	[0, 0]	[0, 1]	[0, 1]	[0, 0]	0	0	0	2853963
13RFN710505.las	238273104.49	238273827.38	[-3004, -155]	[-18.024, -0.93]	[0, 0]	[0, 1]	[0, 1]	[0, 0]	0	0	0	3131546
13RFN710520.las	238270903.46	238273122.93	[-404, 3003]	[-2.424, 18.018]	[0, 0]	[0, 1]	[0, 1]	[0, 0]	0	0	0	2983741
13RFN710535.las	238270183.91	238270921.56	[-2956, 998]	[-17.736, 5.988]	[0, 0]	[0, 1]	[0, 1]	[0, 0]	0	0	0	2923296
13RFN710550.las	238257628.17	238270200.46	[-1567, 2842]	[-9.402, 17.052]	[0, 0]	[0, 1]	[0, 1]	[0, 0]	0	0	0	1937013
13RFN710565.las	238256825.30	238270200.47	[-2940, 2919]	[-17.64, 17.514]	[0, 0]	[0, 1]	[0, 1]	[0, 0]	0	0	0	2061251
13RFN710580.las	238256824.06	238257644.51	[-2857, 1523]	[-17.142, 9.138]	[0, 0]	[0, 1]	[0, 1]	[0, 0]	0	0	0	1871223
13RFN710595.las	238254666.17	238256841.82	[-1032, 2972]	[-6.192, 17.832]	[0, 0]	[0, 1]	[0, 1]	[0, 0]	0	0	0	3034206
13RFN710610.las	238253932.85	238254683.24	[-3122, 420]	[-18.732, 2.52]	[0, 0]	[0, 1]	[0, 1]	[0, 0]	0	0	0	3013105
13RFN710625.las	238251795.93	238253951.67	[123, 3126]	[0.738, 18.756]	[0, 0]	[0, 1]	[0, 1]	[0, 0]	0	0	0	3199372
13RFN710640.las	238251095.43	238251813.67	[-3292, 248]	[-19.752, 1.488]	[0, 0]	[0, 1]	[0, 1]	[0, 0]	0	0	0	2750521
13RFN710655.las	238248928.37	238251112.99	[-989, 3253]	[-5.934, 19.518]	[0, 0]	[0, 1]	[0, 1]	[0, 0]	0	0	0	3041987
13RFN710670.las	238197072.13	238248945.19	[-3186, 3170]	[-19.116, 19.02]	[0, 0]	[0, 1]	[0, 1]	[0, 0]	0	0	0	1997776
13RFN710685.las	238196421.28	238248942.66	[-3174, 2349]	[-19.044, 14.094]	[0, 0]	[0, 1]	[0, 1]	[0, 0]	0	0	0	1391813
13RFN710700.las	238196421.35	238197090.46	[-3175, 1573]	[-19.05, 9.438]	[0, 0]	[0, 1]	[0, 1]	[0, 0]	0	0	0	2123828
13RFN710715.las	238194342.88	238196439.84	[-1016, 2946]	[-6.096, 17.676]	[0, 0]	[0, 1]	[0, 1]	[0, 0]	0	0	0	2978212
13RFN710730.las	238193698.16	238194361.81	[-2871, 405]	[-17.226, 2.43]	[0, 0]	[0, 1]	[0, 1]	[0, 0]	0	0	0	2702135
13RFN710745.las	238191528.14	238193717.70	[112, 2849]	[0.672, 17.094]	[0, 0]	[0, 1]	[0, 1]	[0, 0]	0	0	0	3035205
13RFN710760.las	238190788.30	238191548.11	[-2842, 161]	[-17.052, 0.966]	[0, 0]	[0, 1]	[0, 1]	[0, 0]	0	0	0	2649361
13RFN710775.las	238188646.34	238190808.84	[-927, 2841]	[-5.562, 17.046]	[0, 0]	[0, 1]	[0, 1]	[0, 0]	0	0	0	3136165
13RFN710790.las	238187883.85	238188667.72	[-2874, 1358]	[-17.244, 8.148]	[0, 0]	[0, 1]	[0, 1]	[0, 0]	0	0	0	2162226
13RFN710805.las	238185574.28	238188667.77	[-2839, 2858]	[-17.034, 17.148]	[0, 0]	[0, 1]	[0, 1]	[0, 0]	0	0	0	1924086
13RFN710820.las	238185574.43	238187905.73	[-1618, 2870]	[-9.708, 17.22]	[0, 0]	[0, 1]	[0, 1]	[0, 0]	0	0	0	1737968
13RFN710835.las	238184752.13	238185595.40	[-2905, 966]	[-17.43, 5.796]	[0, 0]	[0, 1]	[0, 1]	[0, 0]	0	0	0	3012730
13RFN710850.las	238172020.32	238184776.97	[-513, 3074]	[-3.078, 18.444]	[0, 0]	[0, 1]	[0, 1]	[0, 0]	0	0	0	3449656

DPH-1.3 Report on ASPRS LAS File Format (Tiled Data) - Informational - continued

File	GPS Time min	GPS Time max	Extended Scan Angle	Scan Angle Rank	Scanner Channel	Scan Direction	Edge of Flight Line	User Data	Counts for Synthetic	Key-points	Withheld	Overlap
13RFN710865.las	238171264.63	238172045.00	[-3075, -93]	[-18.45, -0.558]	[0, 0]	[0, 1]	[0, 1]	[0, 0]	0	0	0	2761022
13RFN710880.las	238169060.64	238171289.28	[-210, 3054]	[-1.26, 18.324]	[0, 0]	[0, 1]	[0, 1]	[0, 0]	0	0	0	3120901
13RFN710895.las	238168322.51	238169085.21	[-2973, 748]	[-17.838, 4.488]	[0, 0]	[0, 1]	[0, 1]	[0, 0]	0	0	0	3325798
13RFN710910.las	238166054.44	238168345.14	[-1270, 2957]	[-7.62, 17.742]	[0, 0]	[0, 1]	[0, 1]	[0, 0]	0	0	0	2923536
13RFN710925.las	238165322.16	239560158.80	[-2977, 2935]	[-17.862, 17.61]	[0, 0]	[0, 1]	[0, 1]	[0, 0]	0	0	896668	1445373
13RFN725070.las	238338879.87	238339506.64	[-1135, 2953]	[-6.81, 17.718]	[0, 0]	[0, 1]	[0, 1]	[0, 0]	0	0	0	1463444
13RFN725085.las	238338879.67	238339506.37	[-1638, 2957]	[-9.828, 17.742]	[0, 0]	[0, 1]	[0, 1]	[0, 0]	0	0	0	2029236
13RFN725100.las	238339479.82	238340229.15	[-2971, 1098]	[-17.826, 6.588]	[0, 0]	[0, 1]	[0, 1]	[0, 0]	0	0	0	3524200
13RFN725115.las	238340210.34	238340877.33	[-491, 3021]	[-2.946, 18.126]	[0, 0]	[0, 1]	[0, 1]	[0, 0]	0	0	0	3327347
13RFN725130.las	238340852.99	238341713.88	[-3024, -107]	[-18.144, -0.642]	[0, 0]	[0, 1]	[0, 1]	[0, 0]	0	0	0	3342514
13RFN725145.las	238341694.93	238342357.72	[-148, 2992]	[-0.888, 17.952]	[0, 0]	[0, 1]	[0, 1]	[0, 0]	0	0	0	2934735
13RFN725160.las	238342337.28	238343756.82	[-3058, 770]	[-18.348, 4.62]	[0, 0]	[0, 1]	[0, 1]	[0, 0]	0	0	0	2761487
13RFN725175.las	238343738.22	238344499.87	[-1554, 3054]	[-9.324, 18.324]	[0, 0]	[0, 1]	[0, 1]	[0, 0]	0	0	0	2399107
13RFN725190.las	238343738.19	238345460.00	[-3074, 3042]	[-18.444, 18.252]	[0, 0]	[0, 1]	[0, 1]	[0, 0]	0	0	0	2123078
13RFN725205.las	238344478.35	238345459.94	[-3057, 1820]	[-18.342, 10.92]	[0, 0]	[0, 1]	[0, 1]	[0, 0]	0	0	0	1733760
13RFN725220.las	238345441.31	238346249.37	[-1171, 3056]	[-7.026, 18.336]	[0, 0]	[0, 1]	[0, 1]	[0, 0]	0	0	0	3069073
13RFN725235.las	238346228.31	238347414.25	[-3056, 566]	[-18.336, 3.396]	[0, 0]	[0, 1]	[0, 1]	[0, 0]	0	0	0	3068232
13RFN725250.las	238347395.22	238348230.01	[-43, 3071]	[-0.258, 18.426]	[0, 0]	[0, 1]	[0, 1]	[0, 0]	0	0	0	3284294
13RFN725265.las	238348207.71	238356589.09	[-3176, -2]	[-19.056, -0.012]	[0, 0]	[0, 1]	[0, 1]	[0, 0]	0	0	114130	2892240
13RFN725280.las	238356569.75	238358822.58	[-583, 3172]	[-3.498, 19.032]	[0, 0]	[0, 1]	[0, 1]	[0, 0]	0	0	0	2936990
13RFN725295.las	238358800.07	238360398.03	[-3210, 1283]	[-19.26, 7.698]	[0, 0]	[0, 1]	[0, 1]	[0, 0]	0	0	0	2947907
13RFN725310.las	238358817.73	238361534.85	[-3091, 3213]	[-18.546, 19.278]	[0, 0]	[0, 1]	[0, 1]	[0, 0]	0	0	0	1764703
13RFN725325.las	238360377.30	238363155.59	[-3227, 3225]	[-19.362, 19.35]	[0, 0]	[0, 1]	[0, 1]	[0, 0]	0	0	0	1616206
13RFN725340.las	238361511.38	238363164.55	[-3213, 1387]	[-19.278, 8.322]	[0, 0]	[0, 1]	[0, 1]	[0, 0]	0	0	0	2837467
13RFN725355.las	238363144.56	238364221.12	[-733, 3382]	[-4.398, 20.292]	[0, 0]	[0, 1]	[0, 1]	[0, 0]	0	0	0	3014028
13RFN725370.las	238364200.99	238365960.82	[-3482, 222]	[-20.892, 1.332]	[0, 0]	[0, 1]	[0, 1]	[0, 0]	0	0	0	3344327
13RFN725385.las	238365938.65	238368148.09	[120, 3797]	[0.72, 22.782]	[0, 0]	[0, 1]	[0, 1]	[0, 0]	0	0	69422	2948448
13RFN725400.las	238281622.72	238368146.88	[-3812, 737]	[-22.872, 4.422]	[0, 0]	[0, 1]	[0, 1]	[0, 0]	0	0	904976	1700993
13RFN725415.las	238279445.71	238281639.34	[-1603, 3598]	[-9.618, 21.588]	[0, 0]	[0, 1]	[0, 1]	[0, 0]	0	0	0	2576229
13RFN725430.las	238278769.91	238281639.09	[-3260, 3730]	[-19.56, 22.38]	[0, 0]	[0, 1]	[0, 1]	[0, 0]	0	0	0	2278746
13RFN725445.las	238276633.64	238279464.77	[-3362, 3103]	[-20.172, 18.618]	[0, 0]	[0, 1]	[0, 1]	[0, 0]	0	0	0	1953805
13RFN725460.las	238276632.80	238278786.69	[-1410, 3239]	[-8.46, 19.434]	[0, 0]	[0, 1]	[0, 1]	[0, 0]	0	0	0	2516134
13RFN725475.las	238275942.05	238276649.87	[-3123, 808]	[-18.738, 4.848]	[0, 0]	[0, 1]	[0, 1]	[0, 0]	0	0	0	2993000
13RFN725490.las	238273791.24	238275959.44	[-168, 3090]	[-1.008, 18.54]	[0, 0]	[0, 1]	[0, 1]	[0, 0]	0	0	0	2999575
13RFN725505.las	238273122.51	238273809.61	[-3006, -136]	[-18.036, -0.816]	[0, 0]	[0, 1]	[0, 1]	[0, 0]	0	0	0	3092512
13RFN725520.las	238270885.50	238273140.71	[-494, 3002]	[-2.964, 18.012]	[0, 0]	[0, 1]	[0, 1]	[0, 0]	0	0	0	3033234
13RFN725535.las	238270200.26	238270903.46	[-2990, 1078]	[-17.94, 6.468]	[0, 0]	[0, 1]	[0, 1]	[0, 0]	0	0	0	2900257
13RFN725550.las	238257611.01	238270217.10	[-1699, 2819]	[-10.194, 16.914]	[0, 0]	[0, 1]	[0, 1]	[0, 0]	0	0	0	1721103
13RFN725565.las	238256842.55	238270217.14	[-2939, 2889]	[-17.634, 17.334]	[0, 0]	[0, 1]	[0, 1]	[0, 0]	0	0	0	2198980
13RFN725580.las	238256841.83	238257626.45	[-2838, 1445]	[-17.028, 8.67]	[0, 0]	[0, 1]	[0, 1]	[0, 0]	0	0	0	2032205
13RFN725595.las	238254649.12	238256860.13	[-905, 2954]	[-5.43, 17.724]	[0, 0]	[0, 1]	[0, 1]	[0, 0]	0	0	0	2971065
13RFN725610.las	238253951.68	238254666.16	[-3143, 226]	[-18.858, 1.356]	[0, 0]	[0, 1]	[0, 1]	[0, 0]	0	0	160211	2716506
13RFN725625.las	238251778.43	238253968.94	[216, 3141]	[1.296, 18.846]	[0, 0]	[0, 1]	[0, 1]	[0, 0]	0	0	0	3035036
13RFN725640.las	238251112.99	238251795.92	[-3075, 373]	[-18.45, 2.238]	[0, 0]	[0, 1]	[0, 1]	[0, 0]	0	0	0	2638267
13RFN725655.las	238248910.93	238251129.47	[-967, 3087]	[-5.802, 18.522]	[0, 0]	[0, 1]	[0, 1]	[0, 0]	0	0	0	2764158
13RFN725670.las	238197053.57	238248928.36	[-2868, 2966]	[-17.208, 17.796]	[0, 0]	[0, 1]	[0, 1]	[0, 0]	0	0	0	1879131
13RFN725685.las	238196438.17	238248927.07	[-3035, 2243]	[-18.21, 13.458]	[0, 0]	[0, 1]	[0, 1]	[0, 0]	0	0	0	1879319
13RFN725700.las	238196438.23	238197072.53	[-2981, 1479]	[-17.886, 8.874]	[0, 0]	[0, 1]	[0, 1]	[0, 0]	0	0	0	2186494
13RFN725715.las	238194324.95	238196458.05	[-974, 2923]	[-5.844, 17.538]	[0, 0]	[0, 1]	[0, 1]	[0, 0]	0	0	0	3151603

DPH-1.3 Report on ASPRS LAS File Format (Tiled Data) - Informational - continued

File	GPS Time min	GPS Time max	Extended Scan Angle	Scan Angle Rank	Scanner Channel	Scan Direction	Edge of Flight Line	User Data	Counts for Synthetic	Key-points	Withheld	Overlap
13RFN725730.las	238193714.30	238194344.20	[-2857, 334]	[-17.142, 2.004]	[0, 0]	[0, 1]	[0, 1]	[0, 0]	0	0	0	2999287
13RFN725745.las	238191510.06	238193736.70	[162, 2825]	[0.972, 16.95]	[0, 0]	[0, 1]	[0, 1]	[0, 0]	0	0	0	3165038
13RFN725760.las	238190805.09	238191530.16	[-2841, 231]	[-17.046, 1.386]	[0, 0]	[0, 1]	[0, 1]	[0, 0]	0	0	0	2724529
13RFN725775.las	238188627.86	238190826.86	[-956, 2824]	[-5.736, 16.944]	[0, 0]	[0, 1]	[0, 1]	[0, 0]	0	0	0	3167990
13RFN725790.las	238187901.29	238188649.35	[-2878, 1444]	[-17.268, 8.664]	[0, 0]	[0, 1]	[0, 1]	[0, 0]	0	0	0	1964792
13RFN725805.las	238185555.35	238188649.46	[-2840, 2841]	[-17.04, 17.046]	[0, 0]	[0, 1]	[0, 1]	[0, 0]	0	0	0	2069118
13RFN725820.las	238185555.47	238187923.87	[-1541, 2855]	[-9.246, 17.13]	[0, 0]	[0, 1]	[0, 1]	[0, 0]	0	0	0	1992171
13RFN725835.las	238184772.61	238185577.60	[-2955, 889]	[-17.73, 5.334]	[0, 0]	[0, 1]	[0, 1]	[0, 0]	0	0	0	2935791
13RFN725850.las	238172001.03	238184797.25	[-441, 3087]	[-2.646, 18.522]	[0, 0]	[0, 1]	[0, 1]	[0, 0]	0	0	306023	2967300
13RFN725865.las	238171282.51	238172024.85	[-3090, -211]	[-18.54, -1.266]	[0, 0]	[0, 1]	[0, 1]	[0, 0]	0	0	0	3012984
13RFN725880.las	238169040.35	238171306.62	[-285, 2961]	[-1.71, 17.766]	[0, 0]	[0, 1]	[0, 1]	[0, 0]	0	0	0	3172140
13RFN725895.las	238168340.30	238169065.21	[-2935, 765]	[-17.61, 4.59]	[0, 0]	[0, 1]	[0, 1]	[0, 0]	0	0	0	2944899
13RFN725910.las	238166033.84	238168362.12	[-1357, 2916]	[-8.142, 17.496]	[0, 0]	[0, 1]	[0, 1]	[0, 0]	0	0	0	2833676
13RFN725925.las	238165336.89	239560156.30	[-2934, 2920]	[-17.604, 17.52]	[0, 0]	[0, 1]	[0, 1]	[0, 0]	0	0	92	1369180
13RFN740070.las	238338897.25	238339483.39	[-325, 2951]	[-1.95, 17.706]	[0, 0]	[0, 1]	[0, 1]	[0, 0]	0	0	0	1271555
13RFN740085.las	238338897.00	238339483.19	[-1551, 2952]	[-9.306, 17.712]	[0, 0]	[0, 1]	[0, 1]	[0, 0]	0	0	0	2108570
13RFN740100.las	238339457.45	238340245.95	[-2971, 985]	[-17.826, 5.91]	[0, 0]	[0, 1]	[0, 1]	[0, 0]	0	0	0	3366623
13RFN740115.las	238340228.27	238340855.58	[-442, 3022]	[-2.652, 18.132]	[0, 0]	[0, 1]	[0, 1]	[0, 0]	0	0	0	3291545
13RFN740130.las	238340830.97	238341731.70	[-3023, -148]	[-18.138, -0.888]	[0, 0]	[0, 1]	[0, 1]	[0, 0]	0	0	0	3377090
13RFN740145.las	238341711.99	238342339.71	[-227, 2988]	[-1.362, 17.928]	[0, 0]	[0, 1]	[0, 1]	[0, 0]	0	0	0	3002647
13RFN740160.las	238342318.83	238343774.39	[-3056, 860]	[-18.336, 5.16]	[0, 0]	[0, 1]	[0, 1]	[0, 0]	0	0	0	2854452
13RFN740175.las	238343754.77	238344480.98	[-1558, 3039]	[-9.348, 18.234]	[0, 0]	[0, 1]	[0, 1]	[0, 0]	0	0	0	2315484
13RFN740190.las	238343754.68	238345477.60	[-3039, 3041]	[-18.234, 18.246]	[0, 0]	[0, 1]	[0, 1]	[0, 0]	0	0	0	2045070
13RFN740205.las	238344458.85	238345477.47	[-3058, 1676]	[-18.348, 10.056]	[0, 0]	[0, 1]	[0, 1]	[0, 0]	0	0	0	1944102
13RFN740220.las	238345459.27	238346230.39	[-1120, 3042]	[-6.72, 18.252]	[0, 0]	[0, 1]	[0, 1]	[0, 0]	0	0	0	3200864
13RFN740235.las	238346208.90	238347432.21	[-3000, 509]	[-18, 3.054]	[0, 0]	[0, 1]	[0, 1]	[0, 0]	0	0	0	3063144
13RFN740250.las	238347412.14	238348210.53	[-2, 3023]	[-0.012, 18.138]	[0, 0]	[0, 1]	[0, 1]	[0, 0]	0	0	0	3253027
13RFN740265.las	238348188.25	238356607.58	[-3124, 71]	[-18.744, 0.426]	[0, 0]	[0, 1]	[0, 1]	[0, 0]	0	0	22294	3092665
13RFN740280.las	238356587.56	238358803.62	[-782, 3125]	[-4.692, 18.75]	[0, 0]	[0, 1]	[0, 1]	[0, 0]	0	0	0	3301843
13RFN740295.las	238358779.50	238360416.27	[-3160, 1336]	[-18.96, 8.016]	[0, 0]	[0, 1]	[0, 1]	[0, 0]	0	0	0	2987464
13RFN740310.las	238358779.46	238361514.08	[-3061, 3137]	[-18.366, 18.822]	[0, 0]	[0, 1]	[0, 1]	[0, 0]	0	0	0	1673957
13RFN740325.las	238360395.10	238361513.78	[-1960, 3144]	[-11.76, 18.864]	[0, 0]	[0, 1]	[0, 1]	[0, 0]	0	0	0	1476288
13RFN740340.las	238361494.15	238363181.90	[-3155, 1233]	[-18.93, 7.398]	[0, 0]	[0, 1]	[0, 1]	[0, 0]	0	0	0	2775705
13RFN740355.las	238363162.23	238364203.76	[-640, 3268]	[-3.84, 19.608]	[0, 0]	[0, 1]	[0, 1]	[0, 0]	0	0	0	3262892
13RFN740370.las	238364180.62	238365981.00	[-3294, 141]	[-19.764, 0.846]	[0, 0]	[0, 1]	[0, 1]	[0, 0]	0	0	0	3471641
13RFN740385.las	238365958.42	238368130.24	[-87, 3425]	[-0.522, 20.55]	[0, 0]	[0, 1]	[0, 1]	[0, 0]	0	0	0	3111715
13RFN740400.las	238281639.29	238368129.33	[-3573, 657]	[-21.438, 3.942]	[0, 0]	[0, 1]	[0, 1]	[0, 0]	0	0	104420	2830987
13RFN740415.las	238279428.72	238281656.90	[-1448, 3371]	[-8.688, 20.226]	[0, 0]	[0, 1]	[0, 1]	[0, 0]	0	0	0	2462138
13RFN740430.las	238278787.00	238281656.18	[-3210, 3534]	[-19.26, 21.204]	[0, 0]	[0, 1]	[0, 1]	[0, 0]	0	0	0	2118859
13RFN740445.las	238276615.90	238279445.07	[-3260, 3088]	[-19.56, 18.528]	[0, 0]	[0, 1]	[0, 1]	[0, 0]	0	0	0	1574586
13RFN740460.las	238276615.02	238278804.23	[-1317, 3212]	[-7.902, 19.272]	[0, 0]	[0, 1]	[0, 1]	[0, 0]	0	0	0	2768385
13RFN740475.las	238275959.45	238276632.79	[-3074, 712]	[-18.444, 4.272]	[0, 0]	[0, 1]	[0, 1]	[0, 0]	0	0	0	3039136
13RFN740490.las	238273774.10	238275976.33	[-179, 3074]	[-1.074, 18.444]	[0, 0]	[0, 1]	[0, 1]	[0, 0]	0	0	0	2965606
13RFN740505.las	238273140.32	238273791.24	[-2986, -140]	[-17.916, -0.84]	[0, 0]	[0, 1]	[0, 1]	[0, 0]	0	0	0	2858264
13RFN740520.las	238270868.41	238273158.09	[-564, 2987]	[-3.384, 17.922]	[0, 0]	[0, 1]	[0, 1]	[0, 0]	0	0	0	2970196
13RFN740535.las	238270216.80	238270885.49	[-2986, 1096]	[-17.916, 6.576]	[0, 0]	[0, 1]	[0, 1]	[0, 0]	0	0	0	2684836
13RFN740550.las	238257592.17	238270234.26	[-1754, 2819]	[-10.524, 16.914]	[0, 0]	[0, 1]	[0, 1]	[0, 0]	0	0	0	1759131
13RFN740565.las	238256861.15	238270234.32	[-2940, 2886]	[-17.64, 17.316]	[0, 0]	[0, 1]	[0, 1]	[0, 0]	0	0	0	2186523
13RFN740580.las	238256860.14	238257609.34	[-2840, 1382]	[-17.04, 8.292]	[0, 0]	[0, 1]	[0, 1]	[0, 0]	0	0	0	2320743

DPH-1.3 Report on ASPRS LAS File Format (Tiled Data) - Informational - continued

File	GPS Time min	GPS Time max	Extended Scan Angle	Scan Angle Rank	Scanner Channel	Scan Direction	Edge of Flight Line	User Data	Counts for Synthetic	Key-points	Withheld	Overlap
13RFN740595.las	238254632.07	238256878.39	[-758, 2922]	[-4.548, 17.532]	[0, 0]	[0, 1]	[0, 1]	[0, 0]	0	0	0	2862749
13RFN740610.las	238253968.95	238254649.11	[-3070, 216]	[-18.42, 1.296]	[0, 0]	[0, 1]	[0, 1]	[0, 0]	0	0	0	2952573
13RFN740625.las	238251760.22	238253986.93	[139, 3076]	[0.834, 18.456]	[0, 0]	[0, 1]	[0, 1]	[0, 0]	0	0	0	2946939
13RFN740640.las	238251129.47	238251778.42	[-2991, 441]	[-17.946, 2.646]	[0, 0]	[0, 1]	[0, 1]	[0, 0]	0	0	0	2988940
13RFN740655.las	238248893.52	238251147.22	[-1057, 2981]	[-6.342, 17.886]	[0, 0]	[0, 1]	[0, 1]	[0, 0]	0	0	0	2904593
13RFN740670.las	238197035.65	238248910.92	[-2573, 2893]	[-15.438, 17.358]	[0, 0]	[0, 1]	[0, 1]	[0, 0]	0	0	0	1793692
13RFN740685.las	238196456.01	238248909.47	[-2920, 2148]	[-17.52, 12.888]	[0, 0]	[0, 1]	[0, 1]	[0, 0]	0	0	0	1877155
13RFN740700.las	238196456.07	238197054.28	[-2910, 1425]	[-17.46, 8.55]	[0, 0]	[0, 1]	[0, 1]	[0, 0]	0	0	0	2048884
13RFN740715.las	238194307.41	238196473.88	[-906, 2872]	[-5.436, 17.232]	[0, 0]	[0, 1]	[0, 1]	[0, 0]	0	0	0	2880288
13RFN740730.las	238193733.48	238194326.34	[-2841, 267]	[-17.046, 1.602]	[0, 0]	[0, 1]	[0, 1]	[0, 0]	0	0	0	2973794
13RFN740745.las	238191492.32	238193755.49	[201, 2821]	[1.206, 16.926]	[0, 0]	[0, 1]	[0, 1]	[0, 0]	0	0	0	3075338
13RFN740760.las	238190823.24	238191512.39	[-2822, 379]	[-16.932, 2.274]	[0, 0]	[0, 1]	[0, 1]	[0, 0]	0	0	0	2940127
13RFN740775.las	238188610.13	238190845.47	[-947, 2826]	[-5.682, 16.956]	[0, 0]	[0, 1]	[0, 1]	[0, 0]	0	0	0	3022647
13RFN740790.las	238187919.03	238188630.56	[-2846, 1512]	[-17.076, 9.072]	[0, 0]	[0, 1]	[0, 1]	[0, 0]	0	0	0	1858723
13RFN740805.las	238185536.30	238188630.68	[-2840, 2886]	[-17.04, 17.316]	[0, 0]	[0, 1]	[0, 1]	[0, 0]	0	0	0	2033186
13RFN740820.las	238185536.49	238187943.18	[-1449, 2823]	[-8.694, 16.938]	[0, 0]	[0, 1]	[0, 1]	[0, 0]	0	0	0	2259173
13RFN740835.las	238184791.23	238185558.58	[-3039, 914]	[-18.234, 5.484]	[0, 0]	[0, 1]	[0, 1]	[0, 0]	0	0	0	3085220
13RFN740850.las	238171981.59	238184816.00	[-367, 3023]	[-2.202, 18.138]	[0, 0]	[0, 1]	[0, 1]	[0, 0]	0	0	502787	2798887
13RFN740865.las	238171300.67	238172005.09	[-2991, -286]	[-17.946, -1.716]	[0, 0]	[0, 1]	[0, 1]	[0, 0]	0	0	0	2937739
13RFN740880.las	238169020.16	238171324.51	[-328, 2918]	[-1.968, 17.508]	[0, 0]	[0, 1]	[0, 1]	[0, 0]	0	0	0	3150543
13RFN740895.las	238168356.39	238169045.07	[-2904, 873]	[-17.424, 5.238]	[0, 0]	[0, 1]	[0, 1]	[0, 0]	0	0	0	3157051
13RFN740910.las	238166012.62	238168378.65	[-1400, 2836]	[-8.4, 17.016]	[0, 0]	[0, 1]	[0, 1]	[0, 0]	0	0	0	2521117
13RFN740925.las	238165355.23	238168378.75	[-2867, 2888]	[-17.202, 17.328]	[0, 0]	[0, 1]	[0, 1]	[0, 0]	0	0	0	1441439
13RFN755070.las	238338914.41	238339460.78	[-1258, 2952]	[-7.548, 17.712]	[0, 0]	[0, 1]	[0, 1]	[0, 0]	0	0	0	1216914
13RFN755085.las	238338914.24	238339460.65	[-1447, 2951]	[-8.682, 17.706]	[0, 0]	[0, 1]	[0, 1]	[0, 0]	0	0	0	2374867
13RFN755100.las	238339432.88	238340263.85	[-2970, 893]	[-17.82, 5.358]	[0, 0]	[0, 1]	[0, 1]	[0, 0]	0	0	0	3580146
13RFN755115.las	238340244.62	238340833.79	[-367, 3038]	[-2.202, 18.228]	[0, 0]	[0, 1]	[0, 1]	[0, 0]	0	0	0	3460264
13RFN755130.las	238340808.37	238341748.54	[-3054, -228]	[-18.324, -1.368]	[0, 0]	[0, 1]	[0, 1]	[0, 0]	0	0	0	3378008
13RFN755145.las	238341729.88	238342321.55	[-297, 3118]	[-1.782, 18.708]	[0, 0]	[0, 1]	[0, 1]	[0, 0]	0	0	0	2881317
13RFN755160.las	238342300.12	238343789.73	[-3138, 1009]	[-18.828, 6.054]	[0, 0]	[0, 1]	[0, 1]	[0, 0]	0	0	0	3059205
13RFN755175.las	238343771.60	238344461.21	[-1506, 3055]	[-9.036, 18.33]	[0, 0]	[0, 1]	[0, 1]	[0, 0]	0	0	0	2243366
13RFN755190.las	238343771.47	238345494.49	[-3039, 3065]	[-18.234, 18.39]	[0, 0]	[0, 1]	[0, 1]	[0, 0]	0	0	0	1767802
13RFN755205.las	238344440.07	238345494.41	[-3058, 1592]	[-18.348, 9.552]	[0, 0]	[0, 1]	[0, 1]	[0, 0]	0	0	0	1880457
13RFN755220.las	238345475.87	238346211.16	[-1104, 3122]	[-6.624, 18.732]	[0, 0]	[0, 1]	[0, 1]	[0, 0]	0	0	0	3310063
13RFN755235.las	238346188.90	238347450.07	[-3126, 426]	[-18.756, 2.556]	[0, 0]	[0, 1]	[0, 1]	[0, 0]	0	0	0	2867696
13RFN755250.las	238347430.06	238348190.88	[72, 3055]	[0.432, 18.33]	[0, 0]	[0, 1]	[0, 1]	[0, 0]	0	0	0	3250004
13RFN755265.las	238348169.22	238356624.89	[-3107, 131]	[-18.642, 0.786]	[0, 0]	[0, 1]	[0, 1]	[0, 0]	0	0	0	2828148
13RFN755280.las	238356606.54	238358782.68	[-980, 3088]	[-5.88, 18.528]	[0, 0]	[0, 1]	[0, 1]	[0, 0]	0	0	0	3157361
13RFN755295.las	238358759.78	238360432.97	[-3090, 1461]	[-18.54, 8.766]	[0, 0]	[0, 1]	[0, 1]	[0, 0]	0	0	0	2529043
13RFN755310.las	238358759.68	238361496.45	[-3041, 3087]	[-18.246, 18.522]	[0, 0]	[0, 1]	[0, 1]	[0, 0]	0	0	0	2147263
13RFN755325.las	238360412.44	238361496.24	[-1858, 3108]	[-11.148, 18.648]	[0, 0]	[0, 1]	[0, 1]	[0, 0]	0	0	0	1631146
13RFN755340.las	238361475.73	238363197.96	[-3092, 1125]	[-18.552, 6.75]	[0, 0]	[0, 1]	[0, 1]	[0, 0]	0	0	0	2803874
13RFN755355.las	238363179.96	238364183.80	[-586, 3140]	[-3.516, 18.84]	[0, 0]	[0, 1]	[0, 1]	[0, 0]	0	0	0	2942422
13RFN755370.las	238364161.03	238365996.37	[-3181, -32]	[-19.086, -0.192]	[0, 0]	[0, 1]	[0, 1]	[0, 0]	0	0	0	3026814
13RFN755385.las	238365978.57	238368113.31	[-94, 3220]	[-0.564, 19.32]	[0, 0]	[0, 1]	[0, 1]	[0, 0]	0	0	0	3029055
13RFN755400.las	238281656.91	238368110.11	[-3253, 757]	[-19.518, 4.542]	[0, 0]	[0, 1]	[0, 1]	[0, 0]	0	0	0	2910301
13RFN755415.las	238279409.86	238281674.97	[-1475, 3138]	[-8.85, 18.828]	[0, 0]	[0, 1]	[0, 1]	[0, 0]	0	0	0	2529733
13RFN755430.las	238278804.76	238281673.72	[-3156, 3260]	[-18.936, 19.56]	[0, 0]	[0, 1]	[0, 1]	[0, 0]	0	0	0	2130836
13RFN755445.las	238276597.93	238279427.60	[-3140, 3035]	[-18.84, 18.21]	[0, 0]	[0, 1]	[0, 1]	[0, 0]	0	0	0	1771994

DPH-1.3 Report on ASPRS LAS File Format (Tiled Data) - Informational - continued

File	GPS Time min	GPS Time max	Extended Scan Angle	Scan Angle Rank	Scanner Channel	Scan Direction	Edge of Flight Line	User Data	Counts for Synthetic	Key-points	Withheld	Overlap
13RFN755460.las	238276597.03	238278821.43	[-1295, 3154]	[-7.77, 18.924]	[0, 0]	[0, 1]	[0, 1]	[0, 0]	0	0	0	2805894
13RFN755475.las	238275976.33	238276615.02	[-3058, 672]	[-18.348, 4.032]	[0, 0]	[0, 1]	[0, 1]	[0, 0]	0	0	0	3051436
13RFN755490.las	238273757.32	238275994.96	[-139, 3039]	[-0.834, 18.234]	[0, 0]	[0, 1]	[0, 1]	[0, 0]	0	0	0	3173225
13RFN755505.las	238273157.89	238273774.09	[-2972, -126]	[-17.832, -0.756]	[0, 0]	[0, 1]	[0, 1]	[0, 0]	0	0	0	2724503
13RFN755520.las	238270851.72	238273175.86	[-719, 2953]	[-4.314, 17.718]	[0, 0]	[0, 1]	[0, 1]	[0, 0]	0	0	0	3105111
13RFN755535.las	238270233.92	238270868.46	[-2921, 1060]	[-17.526, 6.36]	[0, 0]	[0, 1]	[0, 1]	[0, 0]	0	0	0	2594356
13RFN755550.las	238257574.05	238270251.75	[-1817, 2821]	[-10.902, 16.926]	[0, 0]	[0, 1]	[0, 1]	[0, 0]	0	0	0	1723890
13RFN755565.las	238256879.46	238270251.61	[-2926, 2868]	[-17.556, 17.208]	[0, 0]	[0, 1]	[0, 1]	[0, 0]	0	0	0	2003491
13RFN755580.las	238256878.40	238257590.87	[-2823, 1266]	[-16.938, 7.596]	[0, 0]	[0, 1]	[0, 1]	[0, 0]	0	0	0	2458993
13RFN755595.las	238254614.34	238256895.69	[-692, 2907]	[-4.152, 17.442]	[0, 0]	[0, 1]	[0, 1]	[0, 0]	0	0	0	2913846
13RFN755610.las	238253986.93	238254632.06	[-2955, 138]	[-17.73, 0.828]	[0, 0]	[0, 1]	[0, 1]	[0, 0]	0	0	0	2928552
13RFN755625.las	238251742.58	238254003.89	[113, 2958]	[0.678, 17.748]	[0, 0]	[0, 1]	[0, 1]	[0, 0]	0	0	0	2870400
13RFN755640.las	238251147.23	238251760.21	[-2922, 444]	[-17.532, 2.664]	[0, 0]	[0, 1]	[0, 1]	[0, 0]	0	0	0	2919678
13RFN755655.las	238248876.28	238251165.77	[-1067, 2924]	[-6.402, 17.544]	[0, 0]	[0, 1]	[0, 1]	[0, 0]	0	0	0	2916317
13RFN755670.las	238197017.30	238251152.69	[-2455, 2889]	[-14.73, 17.334]	[0, 0]	[0, 1]	[0, 1]	[0, 0]	0	0	0	1810085
13RFN755685.las	238196471.64	238248892.06	[-2855, 2124]	[-17.13, 12.744]	[0, 0]	[0, 1]	[0, 1]	[0, 0]	0	0	0	1787799
13RFN755700.las	238196471.71	238197036.85	[-2856, 1331]	[-17.136, 7.986]	[0, 0]	[0, 1]	[0, 1]	[0, 0]	0	0	0	2245623
13RFN755715.las	238194288.49	238196492.26	[-860, 2838]	[-5.16, 17.028]	[0, 0]	[0, 1]	[0, 1]	[0, 0]	0	0	0	3255808
13RFN755730.las	238193752.58	238194308.97	[-2839, 200]	[-17.034, 1.2]	[0, 0]	[0, 1]	[0, 1]	[0, 0]	0	0	0	3055439
13RFN755745.las	238191475.62	238193774.29	[123, 2821]	[0.738, 16.926]	[0, 0]	[0, 1]	[0, 1]	[0, 0]	0	0	0	2870782
13RFN755760.las	238190841.91	238191494.33	[-2837, 494]	[-17.022, 2.964]	[0, 0]	[0, 1]	[0, 1]	[0, 0]	0	0	0	2905009
13RFN755775.las	238188591.70	238190863.43	[-991, 2819]	[-5.946, 16.914]	[0, 0]	[0, 1]	[0, 1]	[0, 0]	0	0	0	2950384
13RFN755790.las	238187937.80	238188612.85	[-2839, 1591]	[-17.034, 9.546]	[0, 0]	[0, 1]	[0, 1]	[0, 0]	0	0	0	1839946
13RFN755805.las	238185518.31	238188613.05	[-2825, 2889]	[-16.95, 17.334]	[0, 0]	[0, 1]	[0, 1]	[0, 0]	0	0	0	2117748
13RFN755820.las	238185518.43	238187960.64	[-1461, 2867]	[-8.766, 17.202]	[0, 0]	[0, 1]	[0, 1]	[0, 0]	0	0	0	2048515
13RFN755835.las	238184810.64	238185540.15	[-3001, 829]	[-18.006, 4.974]	[0, 0]	[0, 1]	[0, 1]	[0, 0]	0	0	0	2706523
13RFN755850.las	238171961.67	238184833.33	[-318, 2950]	[-1.908, 17.7]	[0, 0]	[0, 1]	[0, 1]	[0, 0]	0	0	0	3165467
13RFN755865.las	238171318.56	238171985.54	[-2920, -215]	[-17.52, -1.29]	[0, 0]	[0, 1]	[0, 1]	[0, 0]	0	0	0	3075698
13RFN755880.las	238169001.16	238171342.81	[-315, 2887]	[-1.89, 17.322]	[0, 0]	[0, 1]	[0, 1]	[0, 0]	0	0	0	2971685
13RFN755895.las	238168373.51	238169023.98	[-2874, 888]	[-17.244, 5.328]	[0, 0]	[0, 1]	[0, 1]	[0, 0]	0	0	0	2824155
13RFN755910.las	238165992.89	238168396.36	[-1488, 2820]	[-8.928, 16.92]	[0, 0]	[0, 1]	[0, 1]	[0, 0]	0	0	0	2176510
13RFN755925.las	238165373.15	238168396.56	[-2838, 2870]	[-17.028, 17.22]	[0, 0]	[0, 1]	[0, 1]	[0, 0]	0	0	0	1655886
13RFN770055.las	238338283.61	238338950.30	[-2784, -1848]	[-16.704, -11.088]	[0, 0]	[0, 1]	[0, 0]	[0, 0]	0	0	0	234860
13RFN770070.las	238338283.33	238339435.84	[-2939, 2985]	[-17.634, 17.91]	[0, 0]	[0, 1]	[0, 1]	[0, 0]	0	0	0	2056174
13RFN770085.las	238338931.68	238339435.68	[-1448, 2953]	[-8.688, 17.718]	[0, 0]	[0, 1]	[0, 1]	[0, 0]	0	0	0	2345582
13RFN770100.las	238339410.50	238340281.23	[-3004, 811]	[-18.024, 4.866]	[0, 0]	[0, 1]	[0, 1]	[0, 0]	0	0	0	3241521
13RFN770115.las	238340262.34	238340811.50	[-335, 3236]	[-2.01, 19.416]	[0, 0]	[0, 1]	[0, 1]	[0, 0]	0	0	0	3469665
13RFN770130.las	238340786.22	238341765.32	[-3287, -206]	[-19.722, -1.236]	[0, 0]	[0, 1]	[0, 1]	[0, 0]	0	0	0	3379760
13RFN770145.las	238341747.16	238342302.98	[-405, 3202]	[-2.43, 19.212]	[0, 0]	[0, 1]	[0, 1]	[0, 0]	0	0	233474	2430624
13RFN770160.las	238342281.63	238343807.14	[-3192, 1160]	[-19.152, 6.96]	[0, 0]	[0, 1]	[0, 1]	[0, 0]	0	0	0	3333559
13RFN770175.las	238343788.11	238344442.34	[-1577, 3045]	[-9.462, 18.27]	[0, 0]	[0, 1]	[0, 1]	[0, 0]	0	0	0	2020051
13RFN770190.las	238343788.06	238345511.80	[-3023, 3088]	[-18.138, 18.528]	[0, 0]	[0, 1]	[0, 1]	[0, 0]	0	0	0	1993814
13RFN770205.las	238344420.57	238345511.73	[-3024, 1573]	[-18.144, 9.438]	[0, 0]	[0, 1]	[0, 1]	[0, 0]	0	0	0	2015367
13RFN770220.las	238345492.96	238346191.77	[-1061, 3139]	[-6.366, 18.834]	[0, 0]	[0, 1]	[0, 1]	[0, 0]	0	0	0	3221265
13RFN770235.las	238346170.28	238347466.93	[-3159, 350]	[-18.954, 2.1]	[0, 0]	[0, 1]	[0, 1]	[0, 0]	0	0	0	2610679
13RFN770250.las	238347447.67	238348172.10	[132, 3152]	[0.792, 18.912]	[0, 0]	[0, 1]	[0, 1]	[0, 0]	0	0	0	3366562
13RFN770265.las	238348150.05	238356642.47	[-3071, 169]	[-18.426, 1.014]	[0, 0]	[0, 1]	[0, 1]	[0, 0]	0	0	0	2932691
13RFN770280.las	238356623.24	238358763.40	[-973, 3074]	[-5.838, 18.444]	[0, 0]	[0, 1]	[0, 1]	[0, 0]	0	0	0	2853419
13RFN770295.las	238358739.97	238360450.66	[-3110, 1547]	[-18.66, 9.282]	[0, 0]	[0, 1]	[0, 1]	[0, 0]	0	0	0	2391075

DPH-1.3 Report on ASPRS LAS File Format (Tiled Data) - Informational - continued

File	GPS Time min	GPS Time max	Extended Scan Angle	Scan Angle Rank	Scanner Channel	Scan Direction	Edge of Flight Line	User Data	Counts for Synthetic	Key-points	Withheld	Overlap
13RFN770310.las	238358739.87	238361477.93	[-3023, 3106]	[-18.138, 18.636]	[0, 0]	[0, 1]	[0, 1]	[0, 0]	0	0	0	2171896
13RFN770325.las	238360430.57	238361477.74	[-1745, 3074]	[-10.47, 18.444]	[0, 0]	[0, 1]	[0, 1]	[0, 0]	0	0	0	1551850
13RFN770340.las	238361457.39	238363213.79	[-3133, 1082]	[-18.798, 6.492]	[0, 0]	[0, 1]	[0, 1]	[0, 0]	0	0	0	2895604
13RFN770355.las	238363195.10	238364164.52	[-474, 3076]	[-2.844, 18.456]	[0, 0]	[0, 1]	[0, 1]	[0, 0]	0	0	0	2981072
13RFN770370.las	238364141.15	238366014.27	[-3197, -55]	[-19.182, -0.33]	[0, 0]	[0, 1]	[0, 1]	[0, 0]	0	0	0	3308427
13RFN770385.las	238365994.11	238368093.19	[-149, 3179]	[-0.894, 19.074]	[0, 0]	[0, 1]	[0, 1]	[0, 0]	0	0	0	2938891
13RFN770400.las	238281674.98	238368092.54	[-3142, 854]	[-18.852, 5.124]	[0, 0]	[0, 1]	[0, 1]	[0, 0]	0	0	0	2709685
13RFN770415.las	238279391.00	238281692.14	[-1477, 3090]	[-8.862, 18.54]	[0, 0]	[0, 1]	[0, 1]	[0, 0]	0	0	0	2342416
13RFN770430.las	238278822.23	238281690.90	[-3090, 3138]	[-18.54, 18.828]	[0, 0]	[0, 1]	[0, 1]	[0, 0]	0	0	0	2231743
13RFN770445.las	238276594.50	238279408.55	[-3106, 3012]	[-18.636, 18.072]	[0, 0]	[0, 1]	[0, 1]	[0, 0]	0	0	0	1765400
13RFN770460.las	238276580.00	238278839.85	[-1257, 3105]	[-7.542, 18.63]	[0, 0]	[0, 1]	[0, 1]	[0, 0]	0	0	0	2964127
13RFN770475.las	238275994.97	238276597.02	[-3023, 532]	[-18.138, 3.192]	[0, 0]	[0, 1]	[0, 1]	[0, 0]	0	0	0	2809830
13RFN770490.las	238273737.09	238276013.34	[-126, 2991]	[-0.756, 17.946]	[0, 0]	[0, 1]	[0, 1]	[0, 0]	0	0	0	3513459
13RFN770505.las	238273175.52	238273757.31	[-2918, 58]	[-17.508, 0.348]	[0, 0]	[0, 1]	[0, 1]	[0, 0]	0	0	0	2915958
13RFN770520.las	238270833.09	238273194.24	[-749, 2927]	[-4.494, 17.562]	[0, 0]	[0, 1]	[0, 1]	[0, 0]	0	0	0	3431957
13RFN770535.las	238270251.76	238270851.72	[-2854, 1066]	[-17.124, 6.396]	[0, 0]	[0, 1]	[0, 1]	[0, 0]	0	0	0	2655073
13RFN770550.las	238257556.28	238270268.86	[-1824, 2807]	[-10.944, 16.842]	[0, 0]	[0, 1]	[0, 1]	[0, 0]	0	0	0	1565223
13RFN770565.las	238256897.21	238270268.31	[-2857, 2839]	[-17.142, 17.034]	[0, 0]	[0, 1]	[0, 1]	[0, 0]	0	0	0	1691298
13RFN770580.las	238256895.69	238257572.54	[-2836, 1200]	[-17.016, 7.2]	[0, 0]	[0, 1]	[0, 1]	[0, 0]	0	0	0	2892308
13RFN770595.las	238254596.88	238256914.54	[-702, 2855]	[-4.212, 17.13]	[0, 0]	[0, 1]	[0, 1]	[0, 0]	0	0	0	3151846
13RFN770610.las	238254003.89	238254614.33	[-2939, 113]	[-17.634, 0.678]	[0, 0]	[0, 1]	[0, 1]	[0, 0]	0	0	0	2854599
13RFN770625.las	238251724.28	238254021.97	[-17, 2918]	[-0.102, 17.508]	[0, 0]	[0, 1]	[0, 1]	[0, 0]	0	0	0	3185267
13RFN770640.las	238251165.77	238251742.58	[-2874, 451]	[-17.244, 2.706]	[0, 0]	[0, 1]	[0, 1]	[0, 0]	0	0	0	2968871
13RFN770655.las	238248858.77	238251183.19	[-1050, 2871]	[-6.3, 17.226]	[0, 0]	[0, 1]	[0, 1]	[0, 0]	0	0	0	2902048
13RFN770670.las	238196998.43	238248876.27	[-2392, 2825]	[-14.352, 16.95]	[0, 0]	[0, 1]	[0, 1]	[0, 0]	0	0	0	1721031
13RFN770685.las	238196488.62	238248875.09	[-2838, 2240]	[-17.028, 13.44]	[0, 0]	[0, 1]	[0, 1]	[0, 0]	0	0	0	1686417
13RFN770700.las	238196488.65	238197018.75	[-2821, 1231]	[-16.926, 7.386]	[0, 0]	[0, 1]	[0, 1]	[0, 0]	0	0	0	2722806
13RFN770715.las	238194271.16	238196509.51	[-725, 2823]	[-4.35, 16.938]	[0, 0]	[0, 1]	[0, 1]	[0, 0]	0	0	0	2899974
13RFN770730.las	238193771.11	238194289.53	[-2827, 122]	[-16.962, 0.732]	[0, 0]	[0, 1]	[0, 1]	[0, 0]	0	0	0	2936154
13RFN770745.las	238191457.57	238193792.83	[32, 2810]	[0.192, 16.86]	[0, 0]	[0, 1]	[0, 1]	[0, 0]	0	0	0	2994368
13RFN770760.las	238190859.11	238191477.82	[-2822, 551]	[-16.932, 3.306]	[0, 0]	[0, 1]	[0, 1]	[0, 0]	0	0	0	3048930
13RFN770775.las	238188574.55	238190882.86	[-1064, 2798]	[-6.384, 16.788]	[0, 0]	[0, 1]	[0, 1]	[0, 0]	0	0	0	2983199
13RFN770790.las	238187956.45	238188594.94	[-2909, 1597]	[-17.454, 9.582]	[0, 0]	[0, 1]	[0, 1]	[0, 0]	0	0	0	1652622
13RFN770805.las	238185499.93	238188595.17	[-2823, 2889]	[-16.938, 17.334]	[0, 0]	[0, 1]	[0, 1]	[0, 0]	0	0	0	1703354
13RFN770820.las	238185499.95	238187978.17	[-1387, 2907]	[-8.322, 17.442]	[0, 0]	[0, 1]	[0, 1]	[0, 0]	0	0	137397	2316413
13RFN770835.las	238184827.79	238185521.51	[-2908, 727]	[-17.448, 4.362]	[0, 0]	[0, 1]	[0, 1]	[0, 0]	0	0	0	3051242
13RFN770850.las	238171941.63	238184852.72	[-214, 2866]	[-1.284, 17.196]	[0, 0]	[0, 1]	[0, 1]	[0, 0]	0	0	0	3309566
13RFN770865.las	238171336.67	238171966.10	[-2872, -152]	[-17.232, -0.912]	[0, 0]	[0, 1]	[0, 1]	[0, 0]	0	0	0	3030021
13RFN770880.las	238168978.54	238171360.56	[-437, 2870]	[-2.622, 17.22]	[0, 0]	[0, 1]	[0, 1]	[0, 0]	0	0	0	3138966
13RFN770895.las	238168390.16	238169005.83	[-2837, 998]	[-17.022, 5.988]	[0, 0]	[0, 1]	[0, 1]	[0, 0]	0	0	0	3233048
13RFN770910.las	238165972.53	238168413.29	[-1599, 2819]	[-9.594, 16.914]	[0, 0]	[0, 1]	[0, 1]	[0, 0]	0	0	0	2184888
13RFN770925.las	238165389.63	238168413.64	[-2855, 2834]	[-17.13, 17.004]	[0, 0]	[0, 1]	[0, 1]	[0, 0]	0	0	0	1695842
13RFN785055.las	238338263.19	238338968.00	[-3055, 2]	[-18.33, 0.012]	[0, 0]	[0, 1]	[0, 1]	[0, 0]	0	0	0	1553881
13RFN785070.las	238338262.95	238339413.46	[-3123, 3229]	[-18.738, 19.374]	[0, 0]	[0, 1]	[0, 1]	[0, 0]	0	0	40543	2974570
13RFN785085.las	238338948.92	238339413.36	[-1437, 3020]	[-8.622, 18.12]	[0, 0]	[0, 1]	[0, 1]	[0, 0]	0	0	0	2478218
13RFN785100.las	238339384.68	238340298.65	[-3324, 834]	[-19.944, 5.004]	[0, 0]	[0, 1]	[0, 1]	[0, 0]	0	0	0	3798250
13RFN785115.las	238340279.34	238340789.51	[-205, 3373]	[-1.23, 20.238]	[0, 0]	[0, 1]	[0, 1]	[0, 0]	0	0	610521	2677850
13RFN785130.las	238340763.24	238341782.32	[-3393, -41]	[-20.358, -0.246]	[0, 0]	[0, 1]	[0, 1]	[0, 0]	0	0	0	3560089
13RFN785145.las	238341763.60	238342284.12	[-483, 3286]	[-2.898, 19.716]	[0, 0]	[0, 1]	[0, 1]	[0, 0]	0	0	0	2978617

DPH-1.3 Report on ASPRS LAS File Format (Tiled Data) - Informational - continued

File	GPS Time min	GPS Time max	Extended Scan Angle	Scan Angle Rank	Scanner Channel	Scan Direction	Edge of Flight Line	User Data	Counts for Synthetic	Key-points	Withheld	Overlap
13RFN785160.las	238342262.95	238343823.86	[-3085, 1131]	[-18.51, 6.786]	[0, 0]	[0, 1]	[0, 1]	[0, 0]	0	0	0	3126589
13RFN785175.las	238343805.63	238344424.66	[-1643, 2992]	[-9.858, 17.952]	[0, 0]	[0, 1]	[0, 1]	[0, 0]	0	0	0	1929624
13RFN785190.las	238343805.54	238345528.96	[-3006, 3019]	[-18.036, 18.114]	[0, 0]	[0, 1]	[0, 1]	[0, 0]	0	0	0	1981864
13RFN785205.las	238344401.75	238345528.91	[-3009, 1520]	[-18.054, 9.12]	[0, 0]	[0, 1]	[0, 1]	[0, 0]	0	0	0	2187802
13RFN785220.las	238345510.30	238346172.46	[-956, 3119]	[-5.736, 18.714]	[0, 0]	[0, 1]	[0, 1]	[0, 0]	0	0	0	3026433
13RFN785235.las	238346151.78	238347485.15	[-3158, 328]	[-18.948, 1.968]	[0, 0]	[0, 1]	[0, 1]	[0, 0]	0	0	0	2888712
13RFN785250.las	238347464.57	238348152.53	[170, 3141]	[1.02, 18.846]	[0, 0]	[0, 1]	[0, 1]	[0, 0]	0	0	0	3331514
13RFN785265.las	238348130.53	238356661.39	[-3061, 274]	[-18.366, 1.644]	[0, 0]	[0, 1]	[0, 1]	[0, 0]	0	0	0	3244467
13RFN785280.las	238356638.19	238358743.30	[-850, 3059]	[-5.1, 18.354]	[0, 0]	[0, 1]	[0, 1]	[0, 0]	0	0	0	3216305
13RFN785295.las	238358720.40	238360469.15	[-3243, 1560]	[-19.458, 9.36]	[0, 0]	[0, 1]	[0, 1]	[0, 0]	0	0	0	2289120
13RFN785310.las	238358720.33	238361461.34	[-3024, 3144]	[-18.144, 18.864]	[0, 0]	[0, 1]	[0, 1]	[0, 0]	0	0	0	1564316
13RFN785325.las	238360447.46	238361461.01	[-1622, 3246]	[-9.732, 19.476]	[0, 0]	[0, 1]	[0, 1]	[0, 0]	0	0	0	2103960
13RFN785340.las	238361438.66	238363230.42	[-3163, 962]	[-18.978, 5.772]	[0, 0]	[0, 1]	[0, 1]	[0, 0]	0	0	0	2952099
13RFN785355.las	238363210.97	238364145.31	[-445, 3041]	[-2.67, 18.246]	[0, 0]	[0, 1]	[0, 1]	[0, 0]	0	0	0	3129213
13RFN785370.las	238364122.29	238366030.16	[-3004, -130]	[-18.024, -0.78]	[0, 0]	[0, 1]	[0, 1]	[0, 0]	0	0	0	2956901
13RFN785385.las	238366012.88	238368076.16	[-164, 3031]	[-0.984, 18.186]	[0, 0]	[0, 1]	[0, 1]	[0, 0]	0	0	0	2705307
13RFN785400.las	238281692.15	238368076.04	[-3097, 864]	[-18.582, 5.184]	[0, 0]	[0, 1]	[0, 1]	[0, 0]	0	0	80134	2884589
13RFN785415.las	238279370.56	238281707.56	[-1465, 3048]	[-8.79, 18.288]	[0, 0]	[0, 1]	[0, 1]	[0, 0]	0	0	0	2399420
13RFN785430.las	238278840.41	238281706.36	[-3057, 3088]	[-18.342, 18.528]	[0, 0]	[0, 1]	[0, 1]	[0, 0]	0	0	0	1874959
13RFN785445.las	238278839.86	238279389.53	[-3075, 1756]	[-18.45, 10.536]	[0, 0]	[0, 1]	[0, 1]	[0, 0]	0	0	0	1923636
13RFN785460.las	238276562.76	238278857.72	[-1108, 3046]	[-6.648, 18.276]	[0, 0]	[0, 1]	[0, 1]	[0, 0]	0	0	0	2829629
13RFN785475.las	238276013.34	238276579.99	[-2990, 466]	[-17.94, 2.796]	[0, 0]	[0, 1]	[0, 1]	[0, 0]	0	0	0	2959363
13RFN785490.las	238273718.33	238276031.02	[58, 2972]	[0.348, 17.832]	[0, 0]	[0, 1]	[0, 1]	[0, 0]	0	0	0	3022502
13RFN785505.las	238273194.25	238273737.08	[-2909, 300]	[-17.454, 1.8]	[0, 0]	[0, 1]	[0, 1]	[0, 0]	0	0	0	3132847
13RFN785520.las	238270815.19	238273211.84	[-731, 2888]	[-4.386, 17.328]	[0, 0]	[0, 1]	[0, 1]	[0, 0]	0	0	0	3192280
13RFN785535.las	238270268.87	238270833.08	[-2840, 1167]	[-17.04, 7.002]	[0, 0]	[0, 1]	[0, 1]	[0, 0]	0	0	0	2684804
13RFN785550.las	238257538.68	238270829.25	[-2841, 2803]	[-17.046, 16.818]	[0, 0]	[0, 1]	[0, 1]	[0, 0]	0	0	0	1419593
13RFN785565.las	238257536.83	238270285.12	[-1656, 2819]	[-9.936, 16.914]	[0, 0]	[0, 1]	[0, 1]	[0, 0]	0	0	0	1487999
13RFN785580.las	238256914.55	238257554.79	[-2841, 1107]	[-17.046, 6.642]	[0, 0]	[0, 1]	[0, 1]	[0, 0]	0	0	0	3017603
13RFN785595.las	238254579.58	238256932.54	[-684, 2822]	[-4.104, 16.932]	[0, 0]	[0, 1]	[0, 1]	[0, 0]	0	0	0	3127035
13RFN785610.las	238254021.98	238254596.87	[-2889, -18]	[-17.334, -0.108]	[0, 0]	[0, 1]	[0, 1]	[0, 0]	0	0	0	2710781
13RFN785625.las	238251706.78	238254038.84	[-131, 2885]	[-0.786, 17.31]	[0, 0]	[0, 1]	[0, 1]	[0, 0]	0	0	0	3024602
13RFN785640.las	238251183.20	238251724.28	[-2856, 580]	[-17.136, 3.48]	[0, 0]	[0, 1]	[0, 1]	[0, 0]	0	0	0	2895176
13RFN785655.las	238248842.09	238251199.93	[-1132, 2837]	[-6.792, 17.022]	[0, 0]	[0, 1]	[0, 1]	[0, 0]	0	0	0	2789960
13RFN785670.las	238196981.02	238248858.76	[-2352, 2819]	[-14.112, 16.914]	[0, 0]	[0, 1]	[0, 1]	[0, 0]	0	0	0	1419501
13RFN785685.las	238196507.78	238248857.52	[-2840, 2356]	[-17.04, 14.136]	[0, 0]	[0, 1]	[0, 1]	[0, 0]	0	0	0	1741950
13RFN785700.las	238196507.80	238196999.22	[-2821, 1225]	[-16.926, 7.35]	[0, 0]	[0, 1]	[0, 1]	[0, 0]	0	0	0	2544383
13RFN785715.las	238194252.05	238196526.49	[-647, 2831]	[-3.882, 16.986]	[0, 0]	[0, 1]	[0, 1]	[0, 0]	0	0	0	2875209
13RFN785730.las	238193789.90	238194273.11	[-2840, 34]	[-17.04, 0.204]	[0, 0]	[0, 1]	[0, 1]	[0, 0]	0	0	0	3036938
13RFN785745.las	238191438.46	238193810.59	[-21, 2805]	[-0.126, 16.83]	[0, 0]	[0, 1]	[0, 1]	[0, 0]	0	0	0	2949825
13RFN785760.las	238190877.71	238191460.75	[-2774, 668]	[-16.644, 4.008]	[0, 0]	[0, 1]	[0, 1]	[0, 0]	0	0	0	3243654
13RFN785775.las	238188556.42	238190900.14	[-1121, 2805]	[-6.726, 16.83]	[0, 0]	[0, 1]	[0, 1]	[0, 0]	0	0	0	2980750
13RFN785790.las	238187973.42	238188577.10	[-2919, 1629]	[-17.514, 9.774]	[0, 0]	[0, 1]	[0, 1]	[0, 0]	0	0	0	1536228
13RFN785805.las	238185486.94	238188577.33	[-2804, 2836]	[-16.824, 17.016]	[0, 0]	[0, 1]	[0, 1]	[0, 0]	0	0	0	1312169
13RFN785820.las	238185482.26	238187995.28	[-1268, 2904]	[-7.608, 17.424]	[0, 0]	[0, 1]	[0, 1]	[0, 0]	0	0	24992	2836099
13RFN785835.las	238184847.32	238185502.91	[-2855, 617]	[-17.13, 3.702]	[0, 0]	[0, 1]	[0, 1]	[0, 0]	0	0	0	2727816
13RFN785850.las	238171921.08	238184869.31	[-152, 2836]	[-0.912, 17.016]	[0, 0]	[0, 1]	[0, 1]	[0, 0]	0	0	0	3236668
13RFN785865.las	238171353.71	238171945.89	[-2855, -55]	[-17.13, -0.33]	[0, 0]	[0, 1]	[0, 1]	[0, 0]	0	0	0	2999095
13RFN785880.las	238168958.96	238171378.66	[-590, 2836]	[-3.54, 17.016]	[0, 0]	[0, 1]	[0, 1]	[0, 0]	0	0	0	3116010

DPH-1.3 Report on ASPRS LAS File Format (Tiled Data) - Informational - continued

File	GPS Time min	GPS Time max	Extended Scan Angle	Scan Angle Rank	Scanner Channel	Scan Direction	Edge of Flight Line	User Data	Counts for Synthetic	Key-points	Withheld	Overlap
13RFN785895.las	238168407.95	238168983.67	[-2837, 1008]	[-17.022, 6.048]	[0, 0]	[0, 1]	[0, 1]	[0, 0]	0	0	0	2953694
13RFN785910.las	238165952.21	240705198.02	[-1701, 2821]	[-10.206, 16.926]	[0, 0]	[0, 1]	[0, 1]	[0, 0]	0	0	0	1954003
13RFN785925.las	238165406.64	240705215.25	[-2856, 2841]	[-17.136, 17.046]	[0, 0]	[0, 1]	[0, 1]	[0, 0]	0	0	0	6168481
13RFN800055.las	238338248.58	238338980.06	[-3171, -218]	[-19.026, -1.308]	[0, 0]	[0, 1]	[0, 1]	[0, 0]	0	0	0	742614
13RFN800070.las	238338242.76	238339388.51	[-3274, 3340]	[-19.644, 20.04]	[0, 0]	[0, 1]	[0, 1]	[0, 0]	0	0	306474	1697086
13RFN800085.las	238338966.07	238339388.35	[-1452, 3320]	[-8.712, 19.92]	[0, 0]	[0, 1]	[0, 1]	[0, 0]	0	0	29514	2752294
13RFN800100.las	238339362.87	238340315.32	[-3407, 855]	[-20.442, 5.13]	[0, 0]	[0, 1]	[0, 1]	[0, 0]	0	0	368570	3098328
13RFN800115.las	238340297.42	238340766.95	[-40, 3405]	[-0.24, 20.43]	[0, 0]	[0, 1]	[0, 1]	[0, 0]	0	0	0	3101718
13RFN800130.las	238340740.41	238341799.14	[-3291, -21]	[-19.746, -0.126]	[0, 0]	[0, 1]	[0, 1]	[0, 0]	0	0	0	3509918
13RFN800145.las	238341780.80	238342265.48	[-604, 3150]	[-3.624, 18.9]	[0, 0]	[0, 1]	[0, 1]	[0, 0]	0	0	0	3016616
13RFN800160.las	238342244.42	238343841.18	[-2987, 1143]	[-17.922, 6.858]	[0, 0]	[0, 1]	[0, 1]	[0, 0]	0	0	0	3047587
13RFN800175.las	238343822.31	238344404.76	[-1721, 2971]	[-10.326, 17.826]	[0, 0]	[0, 1]	[0, 1]	[0, 0]	0	0	0	1654363
13RFN800190.las	238343822.21	238345546.43	[-2971, 2972]	[-17.826, 17.832]	[0, 0]	[0, 1]	[0, 1]	[0, 0]	0	0	0	1992542
13RFN800205.las	238344382.60	238345546.38	[-2974, 1445]	[-17.844, 8.67]	[0, 0]	[0, 1]	[0, 1]	[0, 0]	0	0	0	2507558
13RFN800220.las	238345527.38	238346154.11	[-846, 2984]	[-5.076, 17.904]	[0, 0]	[0, 1]	[0, 1]	[0, 0]	0	0	0	3034958
13RFN800235.las	238346132.85	238347501.74	[-3018, 215]	[-18.108, 1.29]	[0, 0]	[0, 1]	[0, 1]	[0, 0]	0	0	0	2931225
13RFN800250.las	238347482.77	238348133.43	[203, 3057]	[1.218, 18.342]	[0, 0]	[0, 1]	[0, 1]	[0, 0]	0	0	0	3043213
13RFN800265.las	238348111.43	238356678.29	[-2993, 469]	[-17.958, 2.814]	[0, 0]	[0, 1]	[0, 1]	[0, 0]	0	0	0	3250809
13RFN800280.las	238356658.61	238358723.81	[-887, 3007]	[-5.322, 18.042]	[0, 0]	[0, 1]	[0, 1]	[0, 0]	0	0	0	2819526
13RFN800295.las	238358700.77	238360486.59	[-3174, 1617]	[-19.044, 9.702]	[0, 0]	[0, 1]	[0, 1]	[0, 0]	0	0	0	1948409
13RFN800310.las	238358700.55	238361441.63	[-3006, 3020]	[-18.036, 18.12]	[0, 0]	[0, 1]	[0, 1]	[0, 0]	0	0	0	1875194
13RFN800325.las	238360466.15	238361441.60	[-1435, 3200]	[-8.61, 19.2]	[0, 0]	[0, 1]	[0, 1]	[0, 0]	0	0	0	2234995
13RFN800340.las	238361419.42	238363248.32	[-2991, 935]	[-17.946, 5.61]	[0, 0]	[0, 1]	[0, 1]	[0, 0]	0	0	0	3223982
13RFN800355.las	238363227.99	238364126.44	[-373, 2988]	[-2.238, 17.928]	[0, 0]	[0, 1]	[0, 1]	[0, 0]	0	0	0	2906805
13RFN800370.las	238364105.01	238366049.25	[-2955, -139]	[-17.73, -0.834]	[0, 0]	[0, 1]	[0, 1]	[0, 0]	0	0	0	3226298
13RFN800385.las	238366028.70	238368058.09	[-305, 2960]	[-1.83, 17.76]	[0, 0]	[0, 1]	[0, 1]	[0, 0]	0	0	0	3109102
13RFN800400.las	238281707.57	238368057.64	[-3057, 945]	[-18.342, 5.67]	[0, 0]	[0, 1]	[0, 1]	[0, 0]	0	0	0	3283581
13RFN800415.las	238279351.80	238281725.00	[-1491, 3005]	[-8.946, 18.03]	[0, 0]	[0, 1]	[0, 1]	[0, 0]	0	0	0	2247836
13RFN800430.las	238278857.40	238281724.31	[-3020, 3031]	[-18.12, 18.186]	[0, 0]	[0, 1]	[0, 1]	[0, 0]	0	0	0	1836839
13RFN800445.las	238278857.41	238279369.45	[-3006, 1615]	[-18.036, 9.69]	[0, 0]	[0, 1]	[0, 1]	[0, 0]	0	0	0	1944054
13RFN800460.las	238276543.05	238278875.07	[-950, 3023]	[-5.7, 18.138]	[0, 0]	[0, 1]	[0, 1]	[0, 0]	0	0	0	3065350
13RFN800475.las	238276031.03	238276562.76	[-2950, 399]	[-17.7, 2.394]	[0, 0]	[0, 1]	[0, 1]	[0, 0]	0	0	0	3247271
13RFN800490.las	238273698.76	238276049.06	[261, 2956]	[1.566, 17.736]	[0, 0]	[0, 1]	[0, 1]	[0, 0]	0	0	0	3015222
13RFN800505.las	238273211.84	238273718.33	[-2906, 307]	[-17.436, 1.842]	[0, 0]	[0, 1]	[0, 1]	[0, 0]	0	0	0	3366968
13RFN800520.las	238270795.81	238273229.35	[-743, 2887]	[-4.458, 17.322]	[0, 0]	[0, 1]	[0, 1]	[0, 0]	0	0	0	3045671
13RFN800535.las	238270285.32	238270815.18	[-2821, 1364]	[-16.926, 8.184]	[0, 0]	[0, 1]	[0, 1]	[0, 0]	0	0	0	2360323
13RFN800550.las	238257519.86	238270814.65	[-2823, 2787]	[-16.938, 16.722]	[0, 0]	[0, 1]	[0, 1]	[0, 0]	0	0	0	2100477
13RFN800565.las	238257518.45	238270302.71	[-1578, 2821]	[-9.468, 16.926]	[0, 0]	[0, 1]	[0, 1]	[0, 0]	0	0	0	1654987
13RFN800580.las	238256932.55	238257536.82	[-2843, 1010]	[-17.058, 6.06]	[0, 0]	[0, 1]	[0, 1]	[0, 0]	0	0	0	3043822
13RFN800595.las	238254563.23	238256951.46	[-549, 2823]	[-3.294, 16.938]	[0, 0]	[0, 1]	[0, 1]	[0, 0]	0	0	0	3068433
13RFN800610.las	238254038.85	238254579.57	[-2854, -132]	[-17.124, -0.792]	[0, 0]	[0, 1]	[0, 1]	[0, 0]	0	0	0	2748138
13RFN800625.las	238251689.47	238254056.15	[-177, 2851]	[-1.062, 17.106]	[0, 0]	[0, 1]	[0, 1]	[0, 0]	0	0	0	2973638
13RFN800640.las	238251199.94	238251706.77	[-2839, 672]	[-17.034, 4.032]	[0, 0]	[0, 1]	[0, 1]	[0, 0]	0	0	0	2882668
13RFN800655.las	238248824.43	238251218.21	[-1445, 2820]	[-8.67, 16.92]	[0, 0]	[0, 1]	[0, 1]	[0, 0]	0	0	0	2556608
13RFN800670.las	238196962.88	238251218.21	[-2249, 2840]	[-13.494, 17.04]	[0, 0]	[0, 1]	[0, 1]	[0, 0]	0	0	0	1906838
13RFN800685.las	238196523.64	238248840.27	[-2885, 2433]	[-17.31, 14.598]	[0, 0]	[0, 1]	[0, 1]	[0, 0]	0	0	0	1803122
13RFN800700.las	238196523.67	238196981.75	[-2870, 1215]	[-17.22, 7.29]	[0, 0]	[0, 1]	[0, 1]	[0, 0]	0	0	0	2883627
13RFN800715.las	238194234.97	238196543.89	[-537, 2902]	[-3.222, 17.412]	[0, 0]	[0, 1]	[0, 1]	[0, 0]	0	0	0	2736497
13RFN800730.las	238193807.50	238194254.13	[-2886, -18]	[-17.316, -0.108]	[0, 0]	[0, 1]	[0, 1]	[0, 0]	0	0	0	3014495

DPH-1.3 Report on ASPRS LAS File Format (Tiled Data) - Informational - continued

File	GPS Time min	GPS Time max	Extended Scan Angle	Scan Angle Rank	Scanner Channel	Scan Direction	Edge of Flight Line	User Data	Counts for Synthetic	Key-points	Withheld	Overlap
13RFN800745.las	238191419.68	238193829.16	[-55, 2884]	[-0.33, 17.304]	[0, 0]	[0, 1]	[0, 1]	[0, 0]	0	0	0	2910606
13RFN800760.las	238190895.64	238191441.24	[-2804, 724]	[-16.824, 4.344]	[0, 0]	[0, 1]	[0, 1]	[0, 0]	0	0	0	3075540
13RFN800775.las	238188537.70	238190917.45	[-1262, 2821]	[-7.572, 16.926]	[0, 0]	[0, 1]	[0, 1]	[0, 0]	0	0	0	2867571
13RFN800790.las	238187990.83	238190917.53	[-2869, 2757]	[-17.214, 16.542]	[0, 0]	[0, 1]	[0, 1]	[0, 0]	0	0	0	1644472
13RFN800805.las	238187991.37	238188559.40	[-2833, 1695]	[-16.998, 10.17]	[0, 0]	[0, 1]	[0, 1]	[0, 0]	0	0	0	1474636
13RFN800820.las	238185464.43	238188013.22	[-1169, 2838]	[-7.014, 17.028]	[0, 0]	[0, 1]	[0, 1]	[0, 0]	0	0	0	2939598
13RFN800835.las	238184864.99	238185485.56	[-2822, 522]	[-16.932, 3.132]	[0, 0]	[0, 1]	[0, 1]	[0, 0]	0	0	0	2818766
13RFN800850.las	238171900.07	238184887.26	[-54, 2820]	[-0.324, 16.92]	[0, 0]	[0, 1]	[0, 1]	[0, 0]	0	0	0	3310095
13RFN800865.las	238171371.34	238171925.30	[-2837, 41]	[-17.022, 0.246]	[0, 0]	[0, 1]	[0, 1]	[0, 0]	0	0	0	3131275
13RFN800880.las	238168939.08	238171395.59	[-671, 2823]	[-4.026, 16.938]	[0, 0]	[0, 1]	[0, 1]	[0, 0]	0	0	0	3218947
13RFN800895.las	238168425.27	238168963.28	[-2836, 1103]	[-17.016, 6.618]	[0, 0]	[0, 1]	[0, 1]	[0, 0]	0	0	0	2893223
13RFN800910.las	238165930.71	238168446.90	[-1729, 2822]	[-10.374, 16.932]	[0, 0]	[0, 1]	[0, 1]	[0, 0]	0	0	0	1809657
13RFN800925.las	238165423.13	240705213.91	[-2837, 2835]	[-17.022, 17.01]	[0, 0]	[0, 1]	[0, 1]	[0, 0]	0	0	0	6074181
13RFN815070.las	238338984.57	238339365.53	[-1495, 3304]	[-8.97, 19.824]	[0, 0]	[0, 1]	[0, 1]	[0, 0]	0	0	275190	16366
13RFN815085.las	238338984.36	238339366.19	[-1323, 3302]	[-7.938, 19.812]	[0, 0]	[0, 1]	[0, 1]	[0, 0]	0	0	583571	2699949
13RFN815100.las	238339339.20	238340331.31	[-3291, 766]	[-19.746, 4.596]	[0, 0]	[0, 1]	[0, 1]	[0, 0]	0	0	0	3476464
13RFN815115.las	238340314.06	238340743.42	[-30, 3305]	[-0.18, 19.83]	[0, 0]	[0, 1]	[0, 1]	[0, 0]	0	0	0	3099782
13RFN815130.las	238340718.58	238341816.13	[-3174, 70]	[-19.044, 0.42]	[0, 0]	[0, 1]	[0, 1]	[0, 0]	0	0	0	3224329
13RFN815145.las	238341797.92	238342247.09	[-705, 3060]	[-4.23, 18.36]	[0, 0]	[0, 1]	[0, 1]	[0, 0]	0	0	0	3117950
13RFN815160.las	238342225.17	238343858.46	[-2954, 1215]	[-17.724, 7.29]	[0, 0]	[0, 1]	[0, 1]	[0, 0]	0	0	0	3049936
13RFN815175.las	238342227.65	238344385.51	[-2955, 2971]	[-17.73, 17.826]	[0, 0]	[0, 1]	[0, 1]	[0, 0]	0	0	0	1635382
13RFN815190.las	238343839.30	238345563.80	[-2955, 2953]	[-17.73, 17.718]	[0, 0]	[0, 1]	[0, 1]	[0, 0]	0	0	0	1977986
13RFN815205.las	238344363.25	238345563.77	[-2976, 1350]	[-17.856, 8.1]	[0, 0]	[0, 1]	[0, 1]	[0, 0]	0	0	0	2645069
13RFN815220.las	238345544.60	238346135.38	[-785, 2955]	[-4.71, 17.73]	[0, 0]	[0, 1]	[0, 1]	[0, 0]	0	0	0	3022262
13RFN815235.las	238346114.24	238347519.06	[-2919, 259]	[-17.514, 1.554]	[0, 0]	[0, 1]	[0, 1]	[0, 0]	0	0	0	3163092
13RFN815250.las	238347499.60	238348114.57	[210, 2919]	[1.26, 17.514]	[0, 0]	[0, 1]	[0, 1]	[0, 0]	0	0	0	2999667
13RFN815265.las	238348091.72	238356696.28	[-2955, 482]	[-17.73, 2.892]	[0, 0]	[0, 1]	[0, 1]	[0, 0]	0	0	209260	3124309
13RFN815280.las	238356675.89	238358704.28	[-1027, 2956]	[-6.162, 17.736]	[0, 0]	[0, 1]	[0, 1]	[0, 0]	0	0	0	2979475
13RFN815295.las	238358681.37	238360503.51	[-2943, 1660]	[-17.658, 9.96]	[0, 0]	[0, 1]	[0, 1]	[0, 0]	0	0	0	1765161
13RFN815310.las	238358681.07	238361422.82	[-2920, 2904]	[-17.52, 17.424]	[0, 0]	[0, 1]	[0, 1]	[0, 0]	0	0	0	2014129
13RFN815325.las	238360484.18	238361422.72	[-1397, 2956]	[-8.382, 17.736]	[0, 0]	[0, 1]	[0, 1]	[0, 0]	0	0	0	1958006
13RFN815340.las	238361400.85	238363265.20	[-2906, 805]	[-17.436, 4.83]	[0, 0]	[0, 1]	[0, 1]	[0, 0]	0	0	0	2952179
13RFN815355.las	238363246.18	238364109.36	[-255, 2909]	[-1.53, 17.454]	[0, 0]	[0, 1]	[0, 1]	[0, 0]	0	0	0	3192452
13RFN815370.las	238364086.09	240679887.68	[-2908, 2988]	[-17.448, 17.928]	[0, 0]	[0, 1]	[0, 1]	[0, 0]	0	0	0	3206270
13RFN815385.las	238366047.85	240679887.68	[-1900, 2927]	[-11.4, 17.562]	[0, 0]	[0, 1]	[0, 1]	[0, 0]	0	0	0	4383653
13RFN815400.las	238281725.00	240679887.68	[-3027, 1068]	[-18.162, 6.408]	[0, 0]	[0, 1]	[0, 1]	[0, 0]	0	0	213378	3783435
13RFN815415.las	238279332.74	238281741.93	[-1665, 2986]	[-9.99, 17.916]	[0, 0]	[0, 1]	[0, 1]	[0, 0]	0	0	0	1932866
13RFN815430.las	238278875.49	238281741.62	[-3004, 3008]	[-18.024, 18.048]	[0, 0]	[0, 1]	[0, 1]	[0, 0]	0	0	0	1945745
13RFN815445.las	238278875.08	238279350.52	[-2998, 1507]	[-17.988, 9.042]	[0, 0]	[0, 1]	[0, 1]	[0, 0]	0	0	0	2159249
13RFN815460.las	238276526.51	238278892.18	[-881, 2989]	[-5.286, 17.934]	[0, 0]	[0, 1]	[0, 1]	[0, 0]	0	0	0	2777903
13RFN815475.las	238276049.07	238276543.03	[-2921, 316]	[-17.526, 1.896]	[0, 0]	[0, 1]	[0, 1]	[0, 0]	0	0	0	2870397
13RFN815490.las	238273681.62	238276065.67	[263, 2922]	[1.578, 17.532]	[0, 0]	[0, 1]	[0, 1]	[0, 0]	0	0	0	2801328
13RFN815505.las	238273229.10	238273698.76	[-2855, 336]	[-17.13, 2.016]	[0, 0]	[0, 1]	[0, 1]	[0, 0]	0	0	0	3091588
13RFN815520.las	238270777.62	238273247.39	[-841, 2850]	[-5.046, 17.1]	[0, 0]	[0, 1]	[0, 1]	[0, 0]	0	0	0	2987000
13RFN815535.las	238270302.27	238270795.80	[-2821, 1392]	[-16.926, 8.352]	[0, 0]	[0, 1]	[0, 1]	[0, 0]	0	0	0	2086626
13RFN815550.las	238257502.47	238270795.24	[-2824, 2809]	[-16.944, 16.854]	[0, 0]	[0, 1]	[0, 1]	[0, 0]	0	0	0	2090981
13RFN815565.las	238257500.98	238270320.18	[-1492, 2817]	[-8.952, 16.902]	[0, 0]	[0, 1]	[0, 1]	[0, 0]	0	0	0	1830793
13RFN815580.las	238256951.47	238257518.44	[-2843, 969]	[-17.058, 5.814]	[0, 0]	[0, 1]	[0, 1]	[0, 0]	0	0	0	3035626
13RFN815595.las	238254544.48	238256969.50	[-420, 2828]	[-2.52, 16.968]	[0, 0]	[0, 1]	[0, 1]	[0, 0]	0	0	0	2996599

DPH-1.3 Report on ASPRS LAS File Format (Tiled Data) - Informational - continued

File	GPS Time min	GPS Time max	Extended Scan Angle	Scan Angle Rank	Scanner Channel	Scan Direction	Edge of Flight Line	User Data	Counts for Synthetic	Key-points	Withheld	Overlap
13RFN815610.las	238254056.15	238254563.22	[-2878, -108]	[-17.268, -0.648]	[0, 0]	[0, 1]	[0, 1]	[0, 0]	0	0	0	3224249
13RFN815625.las	238251671.09	238254074.31	[-182, 2856]	[-1.092, 17.136]	[0, 0]	[0, 1]	[0, 1]	[0, 0]	0	0	0	2924687
13RFN815640.las	238251218.20	238251689.45	[-2835, 804]	[-17.01, 4.824]	[0, 0]	[0, 1]	[0, 1]	[0, 0]	0	0	0	2744286
13RFN815655.las	238248807.26	238251237.07	[-1651, 2835]	[-9.906, 17.01]	[0, 0]	[0, 1]	[0, 1]	[0, 0]	0	0	0	2047401
13RFN815670.las	238196944.30	238251234.80	[-2144, 2903]	[-12.864, 17.418]	[0, 0]	[0, 1]	[0, 1]	[0, 0]	0	0	0	2406054
13RFN815685.las	238196540.81	238248822.87	[-2955, 2498]	[-17.73, 14.988]	[0, 0]	[0, 1]	[0, 1]	[0, 0]	0	0	0	1706736
13RFN815700.las	238196540.81	238196964.69	[-3037, 1112]	[-18.222, 6.672]	[0, 0]	[0, 1]	[0, 1]	[0, 0]	0	0	0	3167211
13RFN815715.las	238194218.33	238196560.75	[-590, 3071]	[-3.54, 18.426]	[0, 0]	[0, 1]	[0, 1]	[0, 0]	0	0	0	2975023
13RFN815730.las	238193825.81	238194236.78	[-3074, -55]	[-18.444, -0.33]	[0, 0]	[0, 1]	[0, 1]	[0, 0]	0	0	0	2794784
13RFN815745.las	238191402.28	238193846.69	[-174, 2994]	[-1.044, 17.964]	[0, 0]	[0, 1]	[0, 1]	[0, 0]	0	0	0	2852927
13RFN815760.las	238190912.98	238191422.74	[-2893, 804]	[-17.358, 4.824]	[0, 0]	[0, 1]	[0, 1]	[0, 0]	0	0	0	2921086
13RFN815775.las	238188520.21	238190935.25	[-1455, 2812]	[-8.73, 16.872]	[0, 0]	[0, 1]	[0, 1]	[0, 0]	0	0	0	2325279
13RFN815790.las	238188009.37	238190935.47	[-2800, 2820]	[-16.8, 16.92]	[0, 0]	[0, 1]	[0, 1]	[0, 0]	0	0	0	2018141
13RFN815805.las	238188009.68	238188540.89	[-2838, 1643]	[-17.028, 9.858]	[0, 0]	[0, 1]	[0, 1]	[0, 0]	0	0	0	1738655
13RFN815820.las	238185443.50	238188031.73	[-1089, 2784]	[-6.534, 16.704]	[0, 0]	[0, 1]	[0, 1]	[0, 0]	0	0	0	3119263
13RFN815835.las	238184882.57	238185467.54	[-2822, 519]	[-16.932, 3.114]	[0, 0]	[0, 1]	[0, 1]	[0, 0]	0	0	0	3126240
13RFN815850.las	238171880.09	238184906.16	[41, 2806]	[0.246, 16.836]	[0, 0]	[0, 1]	[0, 1]	[0, 0]	0	0	0	3118202
13RFN815865.las	238171390.25	238171904.83	[-2837, 128]	[-17.022, 0.768]	[0, 0]	[0, 1]	[0, 1]	[0, 0]	0	0	0	3206718
13RFN815880.las	238168919.03	238171413.88	[-671, 2821]	[-4.026, 16.926]	[0, 0]	[0, 1]	[0, 1]	[0, 0]	0	0	0	3147315
13RFN815895.las	238168442.19	238168942.96	[-2840, 1199]	[-17.04, 7.194]	[0, 0]	[0, 1]	[0, 1]	[0, 0]	0	0	0	3021279
13RFN815910.las	238165909.66	238168935.07	[-2820, 2807]	[-16.92, 16.842]	[0, 0]	[0, 1]	[0, 1]	[0, 0]	0	0	0	1889886
13RFN815925.las	238165440.86	238168464.67	[-2858, 2822]	[-17.148, 16.932]	[0, 0]	[0, 1]	[0, 1]	[0, 0]	0	0	0	1539676
13RFN830070.las	238339001.90	238339334.58	[-1075, 3134]	[-6.45, 18.804]	[0, 0]	[0, 1]	[0, 1]	[0, 0]	0	0	0	58903
13RFN830085.las	238339001.79	238339341.76	[-1268, 3187]	[-7.608, 19.122]	[0, 0]	[0, 1]	[0, 1]	[0, 0]	0	0	0	1451833
13RFN830100.las	238339319.25	238340347.76	[-3224, 648]	[-19.344, 3.888]	[0, 0]	[0, 1]	[0, 1]	[0, 0]	0	0	0	2488076
13RFN830115.las	238340330.39	238340721.78	[70, 3220]	[0.42, 19.32]	[0, 0]	[0, 1]	[0, 1]	[0, 0]	0	0	0	3237455
13RFN830130.las	238340696.01	238341832.59	[-3052, 137]	[-18.312, 0.822]	[0, 0]	[0, 1]	[0, 1]	[0, 0]	0	0	0	3267781
13RFN830145.las	238341814.39	238342227.73	[-714, 2986]	[-4.284, 17.916]	[0, 0]	[0, 1]	[0, 1]	[0, 0]	0	0	0	3134792
13RFN830160.las	238342205.93	238343875.48	[-2976, 1292]	[-17.856, 7.752]	[0, 0]	[0, 1]	[0, 1]	[0, 0]	0	0	0	2916486
13RFN830175.las	238342205.90	238344366.01	[-2920, 2972]	[-17.52, 17.832]	[0, 0]	[0, 1]	[0, 1]	[0, 0]	0	0	0	1698724
13RFN830190.las	238343856.29	238345579.85	[-2955, 2952]	[-17.73, 17.712]	[0, 0]	[0, 1]	[0, 1]	[0, 0]	0	0	0	1731854
13RFN830205.las	238344344.97	238345579.85	[-2972, 1285]	[-17.832, 7.71]	[0, 0]	[0, 1]	[0, 1]	[0, 0]	0	0	0	2627317
13RFN830220.las	238345562.14	238346116.49	[-635, 2952]	[-3.81, 17.712]	[0, 0]	[0, 1]	[0, 1]	[0, 0]	0	0	0	2763809
13RFN830235.las	238346096.06	238347536.48	[-2907, 226]	[-17.442, 1.356]	[0, 0]	[0, 1]	[0, 1]	[0, 0]	0	0	0	3248471
13RFN830250.las	238347518.15	238348094.61	[85, 2890]	[0.51, 17.34]	[0, 0]	[0, 1]	[0, 1]	[0, 0]	0	0	0	2827286
13RFN830265.las	238348073.05	238357824.60	[-3037, 561]	[-18.222, 3.366]	[0, 0]	[0, 1]	[0, 1]	[0, 0]	0	0	196933	3178087
13RFN830280.las	238356693.82	238358684.69	[-1935, 2940]	[-11.61, 17.64]	[0, 0]	[0, 1]	[0, 1]	[0, 0]	0	0	0	2925319
13RFN830295.las	238358661.02	238360520.83	[-2873, 1784]	[-17.238, 10.704]	[0, 0]	[0, 1]	[0, 1]	[0, 0]	0	0	0	1688554
13RFN830310.las	238358660.61	238361405.21	[-2839, 2872]	[-17.034, 17.232]	[0, 0]	[0, 1]	[0, 1]	[0, 0]	0	0	0	2158232
13RFN830325.las	238360499.79	238361405.11	[-1313, 2875]	[-7.878, 17.25]	[0, 0]	[0, 1]	[0, 1]	[0, 0]	0	0	0	2300020
13RFN830340.las	238361381.15	238363285.09	[-2873, 750]	[-17.238, 4.5]	[0, 0]	[0, 1]	[0, 1]	[0, 0]	0	0	0	3178943
13RFN830355.las	238363263.48	238364088.70	[-240, 2888]	[-1.44, 17.328]	[0, 0]	[0, 1]	[0, 1]	[0, 0]	0	0	0	3039656
13RFN830370.las	238364070.20	240679884.38	[-3027, 2983]	[-18.162, 17.898]	[0, 0]	[0, 1]	[0, 1]	[0, 0]	0	0	0	3332433
13RFN830385.las	238366065.36	240679884.02	[-3024, 2993]	[-18.144, 17.958]	[0, 0]	[0, 1]	[0, 1]	[0, 0]	0	0	0	2989970
13RFN830400.las	238281741.93	240679879.58	[-3059, 1118]	[-18.354, 6.708]	[0, 0]	[0, 1]	[0, 1]	[0, 0]	0	0	423028	2415803
13RFN830415.las	238279314.64	240679626.78	[-3079, 2954]	[-18.474, 17.724]	[0, 0]	[0, 1]	[0, 1]	[0, 0]	0	0	0	1716279
13RFN830430.las	238278892.87	240679610.75	[-3058, 2996]	[-18.348, 17.976]	[0, 0]	[0, 1]	[0, 1]	[0, 0]	0	0	0	2077672
13RFN830445.las	238278892.18	240679593.22	[-3026, 1439]	[-18.156, 8.634]	[0, 0]	[0, 1]	[0, 1]	[0, 0]	0	0	0	3276937
13RFN830460.las	238276509.57	238278910.13	[-748, 2957]	[-4.488, 17.742]	[0, 0]	[0, 1]	[0, 1]	[0, 0]	0	0	0	2918531

DPH-1.3 Report on ASPRS LAS File Format (Tiled Data) - Informational - continued

File	GPS Time min	GPS Time max	Extended Scan Angle	Scan Angle Rank	Scanner Channel	Scan Direction	Edge of Flight Line	User Data	Counts for Synthetic	Key-points	Withheld	Overlap
13RFN830475.las	238276065.68	238276526.51	[-2907, 263]	[-17.442, 1.578]	[0, 0]	[0, 1]	[0, 1]	[0, 0]	0	0	0	3047608
13RFN830490.las	238273664.98	238276084.22	[130, 2887]	[0.78, 17.322]	[0, 0]	[0, 1]	[0, 1]	[0, 0]	0	0	0	2902154
13RFN830505.las	238273247.29	238273681.61	[-2840, 431]	[-17.04, 2.586]	[0, 0]	[0, 1]	[0, 1]	[0, 0]	0	0	0	3101754
13RFN830520.las	238270760.28	238273265.71	[-902, 2823]	[-5.412, 16.938]	[0, 0]	[0, 1]	[0, 1]	[0, 0]	0	0	0	3032307
13RFN830535.las	238270319.90	238270777.61	[-2838, 1425]	[-17.028, 8.55]	[0, 0]	[0, 1]	[0, 1]	[0, 0]	0	0	0	1709692
13RFN830550.las	238257484.60	238270777.36	[-2823, 2819]	[-16.938, 16.914]	[0, 0]	[0, 1]	[0, 1]	[0, 0]	0	0	0	2042404
13RFN830565.las	238257483.26	238270335.48	[-1466, 2834]	[-8.796, 17.004]	[0, 0]	[0, 1]	[0, 1]	[0, 0]	0	0	0	1794815
13RFN830580.las	238256969.50	238257500.97	[-2842, 898]	[-17.052, 5.388]	[0, 0]	[0, 1]	[0, 1]	[0, 0]	0	0	0	2929501
13RFN830595.las	238254527.42	238256987.15	[-321, 2842]	[-1.926, 17.052]	[0, 0]	[0, 1]	[0, 1]	[0, 0]	0	0	0	2923948
13RFN830610.las	238254074.32	238254544.48	[-2906, -94]	[-17.436, -0.564]	[0, 0]	[0, 1]	[0, 1]	[0, 0]	0	0	0	3058965
13RFN830625.las	238251652.40	238254092.10	[-181, 2871]	[-1.086, 17.226]	[0, 0]	[0, 1]	[0, 1]	[0, 0]	0	0	0	2831942
13RFN830640.las	238251237.08	238251671.08	[-2906, 863]	[-17.436, 5.178]	[0, 0]	[0, 1]	[0, 1]	[0, 0]	0	0	0	2662415
13RFN830655.las	238248789.90	238251254.29	[-1653, 2883]	[-9.918, 17.298]	[0, 0]	[0, 1]	[0, 1]	[0, 0]	0	0	0	1970636
13RFN830670.las	238196926.07	238251252.71	[-2091, 2922]	[-12.546, 17.532]	[0, 0]	[0, 1]	[0, 1]	[0, 0]	0	0	0	2434245
13RFN830685.las	238196926.12	238248805.85	[-2889, 2602]	[-17.334, 15.612]	[0, 0]	[0, 1]	[0, 1]	[0, 0]	0	0	0	1842299
13RFN830700.las	238196557.81	238196945.60	[-3108, 1090]	[-18.648, 6.54]	[0, 0]	[0, 1]	[0, 1]	[0, 0]	0	0	0	3119367
13RFN830715.las	238194199.34	238196577.71	[-573, 3087]	[-3.438, 18.522]	[0, 0]	[0, 1]	[0, 1]	[0, 0]	0	0	0	3011500
13RFN830730.las	238193843.46	238194220.54	[-3060, -175]	[-18.36, -1.05]	[0, 0]	[0, 1]	[0, 1]	[0, 0]	0	0	0	3077347
13RFN830745.las	238191385.14	238193864.58	[-251, 2996]	[-1.506, 17.976]	[0, 0]	[0, 1]	[0, 1]	[0, 0]	0	0	0	2894051
13RFN830760.las	238190930.56	238191405.35	[-2909, 838]	[-17.454, 5.028]	[0, 0]	[0, 1]	[0, 1]	[0, 0]	0	0	0	2744845
13RFN830775.las	238188501.36	238190951.68	[-1471, 2751]	[-8.826, 16.506]	[0, 0]	[0, 1]	[0, 1]	[0, 0]	0	0	0	2218494
13RFN830790.las	238188027.41	238190951.86	[-2771, 2787]	[-16.626, 16.722]	[0, 0]	[0, 1]	[0, 1]	[0, 0]	0	0	0	2111247
13RFN830805.las	238188027.74	238188523.16	[-2788, 1593]	[-16.728, 9.558]	[0, 0]	[0, 1]	[0, 1]	[0, 0]	0	0	0	1686399
13RFN830820.las	238185426.27	238188049.35	[-1048, 2755]	[-6.288, 16.53]	[0, 0]	[0, 1]	[0, 1]	[0, 0]	0	0	0	2921556
13RFN830835.las	238184900.21	238185447.53	[-2787, 443]	[-16.722, 2.658]	[0, 0]	[0, 1]	[0, 1]	[0, 0]	0	0	0	2874055
13RFN830850.las	238171860.83	238184923.36	[113, 2807]	[0.678, 16.842]	[0, 0]	[0, 1]	[0, 1]	[0, 0]	0	0	0	3045642
13RFN830865.las	238171407.58	238171883.91	[-2823, 144]	[-16.938, 0.864]	[0, 0]	[0, 1]	[0, 1]	[0, 0]	0	0	0	3146133
13RFN830880.las	238168898.17	238171432.63	[-669, 2803]	[-4.014, 16.818]	[0, 0]	[0, 1]	[0, 1]	[0, 0]	0	0	0	3025123
13RFN830895.las	238168458.92	238168922.59	[-2839, 1295]	[-17.034, 7.77]	[0, 0]	[0, 1]	[0, 1]	[0, 0]	0	0	0	2707305
13RFN830910.las	238165889.77	238168922.61	[-2803, 2805]	[-16.818, 16.83]	[0, 0]	[0, 1]	[0, 1]	[0, 0]	0	0	0	2129459
13RFN830925.las	238165890.00	238168482.24	[-1761, 2813]	[-10.566, 16.878]	[0, 0]	[0, 1]	[0, 1]	[0, 0]	0	0	0	1399683
13RFN845100.las	238340347.51	238340353.14	[-781, 525]	[-4.686, 3.15]	[0, 0]	[0, 1]	[0, 0]	[0, 0]	0	0	0	0
13RFN845115.las	238340347.00	238340698.97	[125, 3001]	[0.75, 18.006]	[0, 0]	[0, 1]	[0, 1]	[0, 0]	0	0	0	1687542
13RFN845130.las	238340689.82	238341833.90	[-2952, 141]	[-17.712, 0.846]	[0, 0]	[0, 1]	[0, 1]	[0, 0]	0	0	0	25878
13RFN845145.las	238341830.73	238342208.59	[-709, 2953]	[-4.254, 17.718]	[0, 0]	[0, 1]	[0, 1]	[0, 0]	0	0	0	1583950
13RFN845160.las	238342187.39	238343892.34	[-2972, 1407]	[-17.832, 8.442]	[0, 0]	[0, 1]	[0, 1]	[0, 0]	0	0	0	2411923
13RFN845175.las	238342187.32	238344347.44	[-2969, 2953]	[-17.814, 17.718]	[0, 0]	[0, 1]	[0, 1]	[0, 0]	0	0	0	2137619
13RFN845190.las	238343873.64	238345580.89	[-2922, 2954]	[-17.532, 17.724]	[0, 0]	[0, 1]	[0, 1]	[0, 0]	0	0	0	1499914
13RFN845205.las	238344324.79	238345597.63	[-2954, 1196]	[-17.724, 7.176]	[0, 0]	[0, 1]	[0, 1]	[0, 0]	0	0	0	3132378
13RFN845220.las	238345578.27	238346098.46	[-544, 2925]	[-3.264, 17.55]	[0, 0]	[0, 1]	[0, 1]	[0, 0]	0	0	0	3180901
13RFN845235.las	238346075.94	238347555.71	[-2890, 83]	[-17.34, 0.498]	[0, 0]	[0, 1]	[0, 1]	[0, 0]	0	0	0	3268529
13RFN845250.las	238347535.55	238348075.85	[-112, 2873]	[-0.672, 17.238]	[0, 0]	[0, 1]	[0, 1]	[0, 0]	0	0	0	3056582
13RFN845265.las	238348054.14	238357838.58	[-3055, 687]	[-18.33, 4.122]	[0, 0]	[0, 1]	[0, 1]	[0, 0]	0	0	0	5114239
13RFN845280.las	238356711.55	238358665.84	[-1905, 2922]	[-11.43, 17.532]	[0, 0]	[0, 1]	[0, 1]	[0, 0]	0	0	0	7887504
13RFN845295.las	238357822.42	238360538.93	[-2873, 3037]	[-17.238, 18.222]	[0, 0]	[0, 1]	[0, 1]	[0, 0]	0	0	0	2676615
13RFN845310.las	238358639.06	238361386.08	[-2850, 2841]	[-17.1, 17.046]	[0, 0]	[0, 1]	[0, 1]	[0, 0]	0	0	0	2025821
13RFN845325.las	238360516.42	238361386.05	[-1237, 2868]	[-7.422, 17.208]	[0, 0]	[0, 1]	[0, 1]	[0, 0]	0	0	0	2701855
13RFN845340.las	238361362.86	238363300.94	[-2869, 562]	[-17.214, 3.372]	[0, 0]	[0, 1]	[0, 1]	[0, 0]	0	0	0	2729907
13RFN845355.las	238363282.44	240679678.61	[-479, 2861]	[-2.874, 17.166]	[0, 0]	[0, 1]	[0, 1]	[0, 0]	0	0	0	2937689

DPH-1.3 Report on ASPRS LAS File Format (Tiled Data) - Informational - continued

File	GPS Time min	GPS Time max	Extended Scan Angle	Scan Angle Rank	Scanner Channel	Scan Direction	Edge of Flight Line	User Data	Counts for Synthetic	Key-points	Withheld	Overlap
13RFN845370.las	238364052.63	240679678.61	[-2861, 2568]	[-17.166, 15.408]	[0, 0]	[0, 1]	[0, 1]	[0, 0]	0	0	0	4424585
13RFN845385.las	238366084.19	240679865.89	[-1794, 2998]	[-10.764, 17.988]	[0, 0]	[0, 1]	[0, 1]	[0, 0]	0	0	0	2522863
13RFN845400.las	238281759.55	240679861.93	[-3026, 2729]	[-18.156, 16.374]	[0, 0]	[0, 1]	[0, 1]	[0, 0]	0	0	1166397	1760348
13RFN845415.las	238279295.96	240679626.13	[-2819, 2888]	[-16.914, 17.328]	[0, 0]	[0, 1]	[0, 1]	[0, 0]	0	0	0	1733258
13RFN845430.las	238278910.60	240679609.81	[-2906, 2956]	[-17.436, 17.736]	[0, 0]	[0, 1]	[0, 1]	[0, 0]	0	0	0	1958585
13RFN845445.las	238278910.14	240679592.69	[-2903, 2786]	[-17.418, 16.716]	[0, 0]	[0, 1]	[0, 1]	[0, 0]	0	0	0	4390901
13RFN845460.las	238276492.15	238278927.79	[-721, 2900]	[-4.326, 17.4]	[0, 0]	[0, 1]	[0, 1]	[0, 0]	0	0	0	2959089
13RFN845475.las	238276084.23	238276509.56	[-2856, 130]	[-17.136, 0.78]	[0, 0]	[0, 1]	[0, 1]	[0, 0]	0	0	0	2819245
13RFN845490.las	238273646.69	238276100.85	[30, 2849]	[0.18, 17.094]	[0, 0]	[0, 1]	[0, 1]	[0, 0]	0	0	0	2925108
13RFN845505.las	238273265.66	238273664.97	[-2871, 511]	[-17.226, 3.066]	[0, 0]	[0, 1]	[0, 1]	[0, 0]	0	0	0	3204778
13RFN845520.las	238270741.55	238273284.00	[-1046, 2872]	[-6.276, 17.232]	[0, 0]	[0, 1]	[0, 1]	[0, 0]	0	0	0	3097869
13RFN845535.las	238270335.42	238270760.27	[-2858, 1612]	[-17.148, 9.672]	[0, 0]	[0, 1]	[0, 1]	[0, 0]	0	0	0	1793360
13RFN845550.las	238257467.56	238270760.00	[-2906, 2862]	[-17.436, 17.172]	[0, 0]	[0, 1]	[0, 1]	[0, 0]	0	0	86480	2095726
13RFN845565.las	238257466.27	238270353.25	[-1426, 2838]	[-8.556, 17.028]	[0, 0]	[0, 1]	[0, 1]	[0, 0]	0	0	0	2113048
13RFN845580.las	238256987.15	238257483.25	[-2899, 805]	[-17.394, 4.83]	[0, 0]	[0, 1]	[0, 1]	[0, 0]	0	0	0	2881697
13RFN845595.las	238254510.39	238257005.27	[-315, 2871]	[-1.89, 17.226]	[0, 0]	[0, 1]	[0, 1]	[0, 0]	0	0	0	3053397
13RFN845610.las	238254092.11	238254527.41	[-2907, -181]	[-17.442, -1.086]	[0, 0]	[0, 1]	[0, 1]	[0, 0]	0	0	0	2977466
13RFN845625.las	238251634.57	238254109.57	[-362, 2889]	[-2.172, 17.334]	[0, 0]	[0, 1]	[0, 1]	[0, 0]	0	0	0	2931556
13RFN845640.las	238251254.30	238251652.39	[-2943, 871]	[-17.658, 5.226]	[0, 0]	[0, 1]	[0, 1]	[0, 0]	0	0	0	2662529
13RFN845655.las	238248771.63	238251272.29	[-1717, 2900]	[-10.302, 17.4]	[0, 0]	[0, 1]	[0, 1]	[0, 0]	0	0	0	2104114
13RFN845670.las	238196907.84	238251270.62	[-2147, 2953]	[-12.882, 17.718]	[0, 0]	[0, 1]	[0, 1]	[0, 0]	0	0	0	2281268
13RFN845685.las	238196907.88	238248788.83	[-2915, 2754]	[-17.49, 16.524]	[0, 0]	[0, 1]	[0, 1]	[0, 0]	0	0	0	1970121
13RFN845700.las	238196575.35	238196927.13	[-2990, 947]	[-17.94, 5.682]	[0, 0]	[0, 1]	[0, 1]	[0, 0]	0	0	0	2954067
13RFN845715.las	238194180.19	238196594.48	[-379, 2987]	[-2.274, 17.922]	[0, 0]	[0, 1]	[0, 1]	[0, 0]	0	0	0	3007372
13RFN845730.las	238193861.72	238194200.55	[-3001, -249]	[-18.006, -1.494]	[0, 0]	[0, 1]	[0, 1]	[0, 0]	0	0	0	3140760
13RFN845745.las	238191367.73	238193882.67	[-314, 2989]	[-1.884, 17.934]	[0, 0]	[0, 1]	[0, 1]	[0, 0]	0	0	0	2898055
13RFN845760.las	238190948.23	238191388.47	[-2891, 817]	[-17.346, 4.902]	[0, 0]	[0, 1]	[0, 1]	[0, 0]	0	0	0	2865071
13RFN845775.las	238188481.79	238190969.82	[-1418, 2756]	[-8.508, 16.536]	[0, 0]	[0, 1]	[0, 1]	[0, 0]	0	0	0	2338557
13RFN845790.las	238188045.76	238190969.98	[-2773, 2785]	[-16.638, 16.71]	[0, 0]	[0, 1]	[0, 1]	[0, 0]	0	0	0	1760045
13RFN845805.las	238188046.01	238188505.62	[-2754, 1506]	[-16.524, 9.036]	[0, 0]	[0, 1]	[0, 1]	[0, 0]	0	0	0	1836235
13RFN845820.las	238185406.37	238188066.53	[-1044, 2751]	[-6.264, 16.506]	[0, 0]	[0, 1]	[0, 1]	[0, 0]	0	0	0	3162105
13RFN845835.las	238184918.36	238185429.24	[-2806, 316]	[-16.836, 1.896]	[0, 0]	[0, 1]	[0, 1]	[0, 0]	0	0	0	2848601
13RFN845850.las	238171839.56	238184941.06	[145, 2788]	[0.87, 16.728]	[0, 0]	[0, 1]	[0, 1]	[0, 0]	0	0	0	3369881
13RFN845865.las	238171425.69	238171865.14	[-2823, 248]	[-16.938, 1.488]	[0, 0]	[0, 1]	[0, 1]	[0, 0]	0	0	0	3158488
13RFN845880.las	238168876.86	238171450.76	[-859, 2822]	[-5.154, 16.932]	[0, 0]	[0, 1]	[0, 1]	[0, 0]	0	0	0	3140440
13RFN845895.las	238168476.30	238168901.95	[-2803, 1340]	[-16.818, 8.04]	[0, 0]	[0, 1]	[0, 1]	[0, 0]	0	0	0	2377501
13RFN845910.las	238165867.85	238168902.05	[-2804, 2803]	[-16.824, 16.818]	[0, 0]	[0, 1]	[0, 1]	[0, 0]	0	0	0	2336270
13RFN845925.las	238165868.17	238168498.48	[-1625, 2806]	[-9.75, 16.836]	[0, 0]	[0, 1]	[0, 1]	[0, 0]	0	0	0	1478749
13RFN860145.las	238341848.52	238342189.82	[1408, 2981]	[8.448, 17.886]	[0, 0]	[0, 1]	[0, 1]	[0, 0]	0	0	0	814047
13RFN860160.las	238342175.79	238343902.65	[-2954, 1444]	[-17.724, 8.664]	[0, 0]	[0, 1]	[0, 1]	[0, 0]	0	0	0	875275
13RFN860175.las	238342173.63	238344327.87	[-3105, 2922]	[-18.63, 17.532]	[0, 0]	[0, 1]	[0, 1]	[0, 0]	0	0	0	1613679
13RFN860190.las	238343890.47	238344327.65	[-1664, 2970]	[-9.984, 17.82]	[0, 0]	[0, 1]	[0, 1]	[0, 0]	0	0	0	1114764
13RFN860205.las	238344304.97	238345615.87	[-2939, 1046]	[-17.634, 6.276]	[0, 0]	[0, 1]	[0, 1]	[0, 0]	0	0	0	3139216
13RFN860220.las	238345595.76	238346078.35	[-520, 2907]	[-3.12, 17.442]	[0, 0]	[0, 1]	[0, 1]	[0, 0]	0	0	0	3157193
13RFN860235.las	238346057.38	238347572.99	[-2890, -113]	[-17.34, -0.678]	[0, 0]	[0, 1]	[0, 1]	[0, 0]	0	0	0	2883087
13RFN860250.las	238347554.09	238348057.07	[-162, 2855]	[-0.972, 17.13]	[0, 0]	[0, 1]	[0, 1]	[0, 0]	0	0	0	2975920
13RFN860265.las	238348034.63	238357853.75	[-2941, 770]	[-17.646, 4.62]	[0, 0]	[0, 1]	[0, 1]	[0, 0]	0	0	0	6016858
13RFN860280.las	238356728.15	238358643.34	[-1475, 2920]	[-8.85, 17.52]	[0, 0]	[0, 1]	[0, 1]	[0, 0]	0	0	0	8820468
13RFN860295.las	238356744.91	238360555.63	[-2855, 2886]	[-17.13, 17.316]	[0, 0]	[0, 1]	[0, 1]	[0, 0]	0	0	0	2019369

DPH-1.3 Report on ASPRS LAS File Format (Tiled Data) - Informational - continued

File	GPS Time min	GPS Time max	Extended Scan Angle	Scan Angle Rank	Scanner Channel	Scan Direction	Edge of Flight Line	User Data	Counts for Synthetic	Key-points	Withheld	Overlap
13RFN860310.las	238358620.75	238424550.72	[-2887, 1844]	[-17.322, 11.064]	[0, 0]	[0, 1]	[0, 1]	[0, 0]	0	0	23524	1872809
13RFN860325.las	238360534.90	238424546.14	[-2887, 2840]	[-17.322, 17.04]	[0, 0]	[0, 1]	[0, 1]	[0, 0]	0	0	131618	3374706
13RFN860340.las	238361345.13	238424527.84	[-2920, 574]	[-17.52, 3.444]	[0, 0]	[0, 1]	[0, 1]	[0, 0]	0	0	0	3944959
13RFN860355.las	238363298.15	240679678.62	[-2938, 3003]	[-17.628, 18.018]	[0, 0]	[0, 1]	[0, 1]	[0, 0]	0	0	0	3908822
13RFN860370.las	238364034.84	240679676.85	[-2902, 3007]	[-17.412, 18.042]	[0, 0]	[0, 1]	[0, 1]	[0, 0]	0	0	0	4774764
13RFN860385.las	238366100.55	240679847.16	[-2888, 3009]	[-17.328, 18.054]	[0, 0]	[0, 1]	[0, 1]	[0, 0]	0	0	0	6187547
13RFN860400.las	238281776.94	240679844.34	[-3012, 3042]	[-18.072, 18.252]	[0, 0]	[0, 1]	[0, 1]	[0, 0]	0	0	795480	5140356
13RFN860415.las	238279277.33	240679623.79	[-2888, 3043]	[-17.328, 18.258]	[0, 0]	[0, 1]	[0, 1]	[0, 0]	0	0	0	3445657
13RFN860430.las	238278928.31	240679607.08	[-2938, 3049]	[-17.628, 18.294]	[0, 0]	[0, 1]	[0, 1]	[0, 0]	0	0	106924	3370441
13RFN860445.las	238278927.80	240679591.09	[-3019, 3023]	[-18.114, 18.138]	[0, 0]	[0, 1]	[0, 1]	[0, 0]	0	0	107391	4512263
13RFN860460.las	238276474.37	238424389.27	[-3038, 2885]	[-18.228, 17.31]	[0, 0]	[0, 1]	[0, 1]	[0, 0]	0	0	0	4850731
13RFN860475.las	238276100.86	238424372.37	[-3122, 30]	[-18.732, 0.18]	[0, 0]	[0, 1]	[0, 1]	[0, 0]	0	0	506701	4360061
13RFN860490.las	238273627.99	238424355.24	[-3154, 2952]	[-18.924, 17.712]	[0, 0]	[0, 1]	[0, 1]	[0, 0]	0	0	0	5295594
13RFN860505.las	238273284.01	238424338.49	[-3135, 541]	[-18.81, 3.246]	[0, 0]	[0, 1]	[0, 1]	[0, 0]	0	0	0	5355513
13RFN860520.las	238270723.85	238424320.73	[-3137, 2934]	[-18.822, 17.604]	[0, 0]	[0, 1]	[0, 1]	[0, 0]	0	0	576604	4837998
13RFN860535.las	238270353.15	238424302.85	[-3157, 1761]	[-18.942, 10.566]	[0, 0]	[0, 1]	[0, 1]	[0, 0]	0	0	998740	3196122
13RFN860550.las	238257449.10	238424285.89	[-3108, 2889]	[-18.648, 17.334]	[0, 0]	[0, 1]	[0, 1]	[0, 0]	0	0	556485	3972613
13RFN860565.las	238257447.41	238424268.80	[-3123, 2873]	[-18.738, 17.238]	[0, 0]	[0, 1]	[0, 1]	[0, 0]	0	0	0	5018635
13RFN860580.las	238257005.27	238424250.84	[-3160, 781]	[-18.96, 4.686]	[0, 0]	[0, 1]	[0, 1]	[0, 0]	0	0	0	5712236
13RFN860595.las	238254492.21	238424234.21	[-3140, 2892]	[-18.84, 17.352]	[0, 0]	[0, 1]	[0, 1]	[0, 0]	0	0	545479	5223219
13RFN860610.las	238254109.57	238424217.70	[-3157, -195]	[-18.942, -1.17]	[0, 0]	[0, 1]	[0, 1]	[0, 0]	0	0	0	5884425
13RFN860625.las	238251616.22	238424200.09	[-3159, 2924]	[-18.954, 17.544]	[0, 0]	[0, 1]	[0, 1]	[0, 0]	0	0	256991	5873382
13RFN860640.las	238251272.31	238424183.68	[-3175, 911]	[-19.05, 5.466]	[0, 0]	[0, 1]	[0, 1]	[0, 0]	0	0	160982	5704500
13RFN860655.las	238248754.37	238424166.19	[-3173, 2946]	[-19.038, 17.676]	[0, 0]	[0, 1]	[0, 1]	[0, 0]	0	0	0	5082288
13RFN860670.las	238196889.50	238424149.09	[-3173, 2960]	[-19.038, 17.76]	[0, 0]	[0, 1]	[0, 1]	[0, 0]	0	0	78812	4945506
13RFN860685.las	238196889.51	238424132.27	[-3155, 2844]	[-18.93, 17.064]	[0, 0]	[0, 1]	[0, 1]	[0, 0]	0	0	0	5287659
13RFN860700.las	238196591.89	238424114.76	[-3122, 871]	[-18.732, 5.226]	[0, 0]	[0, 1]	[0, 1]	[0, 0]	0	0	0	6463570
13RFN860715.las	238194161.04	238424098.07	[-3088, 2957]	[-18.528, 17.742]	[0, 0]	[0, 1]	[0, 1]	[0, 0]	0	0	296020	6501644
13RFN860730.las	238193879.42	238424080.66	[-3057, -227]	[-18.342, -1.362]	[0, 0]	[0, 1]	[0, 1]	[0, 0]	0	0	308835	6654943
13RFN860745.las	238191351.43	238424063.18	[-2985, 2972]	[-17.91, 17.832]	[0, 0]	[0, 1]	[0, 1]	[0, 0]	0	0	0	6796610
13RFN860760.las	238190966.00	238424046.23	[-2955, 869]	[-17.73, 5.214]	[0, 0]	[0, 1]	[0, 1]	[0, 0]	0	0	0	6548408
13RFN860775.las	238188465.03	238424029.56	[-2953, 2772]	[-17.718, 16.632]	[0, 0]	[0, 1]	[0, 1]	[0, 0]	0	0	424723	5361466
13RFN860790.las	238188061.07	238424012.89	[-2921, 2783]	[-17.526, 16.698]	[0, 0]	[0, 1]	[0, 1]	[0, 0]	0	0	64877	5408885
13RFN860805.las	238188061.24	238423995.58	[-2903, 1308]	[-17.418, 7.848]	[0, 0]	[0, 1]	[0, 1]	[0, 0]	0	0	544893	5842227
13RFN860820.las	238185388.25	238423977.62	[-2886, 2740]	[-17.316, 16.44]	[0, 0]	[0, 1]	[0, 1]	[0, 0]	0	0	24615	7319240
13RFN860835.las	238184936.18	238423961.42	[-2887, 206]	[-17.322, 1.236]	[0, 0]	[0, 1]	[0, 1]	[0, 0]	0	0	0	6858067
13RFN860850.las	238171818.53	238423945.06	[-2905, 2787]	[-17.43, 16.722]	[0, 0]	[0, 1]	[0, 1]	[0, 0]	0	0	0	7703413
13RFN860865.las	238171443.51	238423927.94	[-2905, 357]	[-17.43, 2.142]	[0, 0]	[0, 1]	[0, 1]	[0, 0]	0	0	43306	7658674
13RFN860880.las	238168857.89	238423910.75	[-2922, 2819]	[-17.532, 16.914]	[0, 0]	[0, 1]	[0, 1]	[0, 0]	0	0	758133	7521419
13RFN860895.las	238168493.16	238423892.27	[-2923, 1340]	[-17.538, 8.04]	[0, 0]	[0, 1]	[0, 1]	[0, 0]	0	0	598294	6322175
13RFN860910.las	238165846.80	238423875.51	[-2935, 2790]	[-17.61, 16.74]	[0, 0]	[0, 1]	[0, 1]	[0, 0]	0	0	52772	7438154
13RFN860925.las	238165846.91	238423855.69	[-2971, 2804]	[-17.826, 16.824]	[0, 0]	[0, 1]	[0, 1]	[0, 0]	0	0	540930	6511649
13RFN875190.las	238344284.94	238344307.04	[-1587, 1097]	[-9.522, 6.582]	[0, 0]	[0, 1]	[0, 0]	[0, 0]	0	0	0	0
13RFN875205.las	238344283.98	238345633.02	[-2940, 966]	[-17.64, 5.796]	[0, 0]	[0, 1]	[0, 1]	[0, 0]	0	0	0	3235317
13RFN875220.las	238345613.88	238346059.61	[-454, 2888]	[-2.724, 17.328]	[0, 0]	[0, 1]	[0, 1]	[0, 0]	0	0	0	3120056
13RFN875235.las	238346037.26	238347590.18	[-2853, -161]	[-17.118, -0.966]	[0, 0]	[0, 1]	[0, 1]	[0, 0]	0	0	0	3098729
13RFN875250.las	238347571.08	238348037.23	[-187, 2852]	[-1.122, 17.112]	[0, 0]	[0, 1]	[0, 1]	[0, 0]	0	0	0	2995570
13RFN875265.las	238348015.50	238357869.66	[-2888, 794]	[-17.328, 4.764]	[0, 0]	[0, 1]	[0, 1]	[0, 0]	0	0	0	6115005
13RFN875280.las	238356746.95	238358623.83	[-1348, 2846]	[-8.088, 17.076]	[0, 0]	[0, 1]	[0, 1]	[0, 0]	0	0	0	8509222

DPH-1.3 Report on ASPRS LAS File Format (Tiled Data) - Informational - continued

File	GPS Time min	GPS Time max	Extended Scan Angle	Scan Angle Rank	Scanner Channel	Scan Direction	Edge of Flight Line	User Data	Counts for Synthetic	Key-points	Withheld	Overlap
13RFN875295.las	238356746.94	238360573.75	[-2855, 2891]	[-17.13, 17.346]	[0, 0]	[0, 1]	[0, 1]	[0, 0]	0	0	0	2421562
13RFN875310.las	238358600.44	238424550.72	[-2822, 1743]	[-16.932, 10.458]	[0, 0]	[0, 1]	[0, 1]	[0, 0]	0	0	111	3954654
13RFN875325.las	238360553.66	238424546.03	[-2765, 2843]	[-16.59, 17.058]	[0, 0]	[0, 1]	[0, 1]	[0, 0]	0	0	40297	8834907
13RFN875340.las	238361325.46	238424527.67	[-2825, 1623]	[-16.95, 9.738]	[0, 0]	[0, 1]	[0, 1]	[0, 0]	0	0	0	9268262
13RFN875355.las	238363314.07	238424509.18	[-2532, 2822]	[-15.192, 16.932]	[0, 0]	[0, 1]	[0, 1]	[0, 0]	0	0	0	8134767
13RFN875370.las	238364016.92	238424493.62	[-2792, 1729]	[-16.752, 10.374]	[0, 0]	[0, 1]	[0, 1]	[0, 0]	0	0	0	8834954
13RFN875385.las	238366118.33	240679826.29	[-2395, 2962]	[-14.37, 17.772]	[0, 0]	[0, 1]	[0, 1]	[0, 0]	0	0	0	7939026
13RFN875400.las	238281793.64	238424458.69	[-2853, 1882]	[-17.118, 11.292]	[0, 0]	[0, 1]	[0, 1]	[0, 0]	0	0	39649	8001540
13RFN875415.las	238279259.95	238424440.53	[-2772, 2873]	[-16.632, 17.238]	[0, 0]	[0, 1]	[0, 1]	[0, 0]	0	0	89235	7167441
13RFN875430.las	238278946.22	238426523.63	[-2909, 2971]	[-17.454, 17.826]	[0, 0]	[0, 1]	[0, 1]	[0, 0]	0	0	497467	7221390
13RFN875445.las	238278945.33	238426543.23	[-2898, 3019]	[-17.388, 18.114]	[0, 0]	[0, 1]	[0, 1]	[0, 0]	0	0	697765	7923744
13RFN875460.las	238276456.05	238426563.25	[-2251, 3036]	[-13.506, 18.216]	[0, 0]	[0, 1]	[0, 1]	[0, 0]	0	0	135006	9217431
13RFN875475.las	238276118.33	238426583.29	[-2996, 3053]	[-17.976, 18.318]	[0, 0]	[0, 1]	[0, 1]	[0, 0]	0	0	171982	8928433
13RFN875490.las	238273609.17	238426603.84	[-2028, 3086]	[-12.168, 18.516]	[0, 0]	[0, 1]	[0, 1]	[0, 0]	0	0	1178553	8042837
13RFN875505.las	238273301.33	238426624.60	[-2972, 3120]	[-17.832, 18.72]	[0, 0]	[0, 1]	[0, 1]	[0, 0]	0	0	0	10250332
13RFN875520.las	238270705.92	238426645.01	[-1816, 3170]	[-10.896, 19.02]	[0, 0]	[0, 1]	[0, 1]	[0, 0]	0	0	0	10454888
13RFN875535.las	238270372.46	238426664.76	[-2905, 3171]	[-17.43, 19.026]	[0, 0]	[0, 1]	[0, 1]	[0, 0]	0	0	0	8916887
13RFN875550.las	238257431.14	238426686.46	[-2958, 3141]	[-17.748, 18.846]	[0, 0]	[0, 1]	[0, 1]	[0, 0]	0	0	0	9404170
13RFN875565.las	238257429.61	238426706.85	[-1747, 3139]	[-10.482, 18.834]	[0, 0]	[0, 1]	[0, 1]	[0, 0]	0	0	0	9924837
13RFN875580.las	238257023.74	238426728.08	[-2927, 3154]	[-17.562, 18.924]	[0, 0]	[0, 1]	[0, 1]	[0, 0]	0	0	0	10692254
13RFN875595.las	238254473.28	238426750.27	[-1583, 3171]	[-9.498, 19.026]	[0, 0]	[0, 1]	[0, 1]	[0, 0]	0	0	0	10949259
13RFN875610.las	238254127.90	238426770.02	[-2975, 3174]	[-17.85, 19.044]	[0, 0]	[0, 1]	[0, 1]	[0, 0]	0	0	0	11444984
13RFN875625.las	238251597.75	238426791.54	[-1321, 3206]	[-7.926, 19.236]	[0, 0]	[0, 1]	[0, 1]	[0, 0]	0	0	269772	11439155
13RFN875640.las	238251290.03	238426811.67	[-3011, 3239]	[-18.066, 19.434]	[0, 0]	[0, 1]	[0, 1]	[0, 0]	0	0	557755	11102452
13RFN875655.las	238248737.38	238426832.34	[-1802, 3267]	[-10.812, 19.602]	[0, 0]	[0, 1]	[0, 1]	[0, 0]	0	0	1147634	9616377
13RFN875670.las	238196870.76	238426851.88	[-2150, 3273]	[-12.9, 19.638]	[0, 0]	[0, 1]	[0, 1]	[0, 0]	0	0	765214	9832757
13RFN875685.las	238196870.76	238426872.06	[-2988, 3222]	[-17.928, 19.332]	[0, 0]	[0, 1]	[0, 1]	[0, 0]	0	0	624508	10407703
13RFN875700.las	238196609.20	238426891.89	[-2992, 3174]	[-17.952, 19.044]	[0, 0]	[0, 1]	[0, 1]	[0, 0]	0	0	0	12147754
13RFN875715.las	238194141.21	238426913.29	[-844, 3118]	[-5.064, 18.708]	[0, 0]	[0, 1]	[0, 1]	[0, 0]	0	0	0	12284604
13RFN875730.las	238193897.67	238426933.52	[-2906, 3038]	[-17.436, 18.228]	[0, 0]	[0, 1]	[0, 1]	[0, 0]	0	0	0	12320164
13RFN875745.las	238191336.28	238426953.65	[-679, 2990]	[-4.074, 17.94]	[0, 0]	[0, 1]	[0, 1]	[0, 0]	0	0	0	11786080
13RFN875760.las	238190982.52	238426973.38	[-2823, 2981]	[-16.938, 17.886]	[0, 0]	[0, 1]	[0, 1]	[0, 0]	0	0	2803370	8637034
13RFN875775.las	238188446.04	238426993.51	[-1599, 2966]	[-9.594, 17.796]	[0, 0]	[0, 1]	[0, 1]	[0, 0]	0	0	2563906	8138841
13RFN875790.las	238188079.31	238427013.68	[-2755, 2953]	[-16.53, 17.718]	[0, 0]	[0, 1]	[0, 1]	[0, 0]	0	0	1401258	8595634
13RFN875805.las	238188079.35	238427033.75	[-2791, 2939]	[-16.746, 17.634]	[0, 0]	[0, 1]	[0, 1]	[0, 0]	0	0	1554889	8996703
13RFN875820.las	238185369.69	238427054.28	[-877, 2922]	[-5.262, 17.532]	[0, 0]	[0, 1]	[0, 1]	[0, 0]	0	0	0	11808513
13RFN875835.las	238184953.30	238427075.16	[-2768, 2919]	[-16.608, 17.514]	[0, 0]	[0, 1]	[0, 1]	[0, 0]	0	0	296697	11143829
13RFN875850.las	238171798.15	238427095.65	[-122, 2924]	[-0.732, 17.544]	[0, 0]	[0, 1]	[0, 1]	[0, 0]	0	0	0	12279915
13RFN875865.las	238171461.68	238427114.59	[-2804, 2926]	[-16.824, 17.556]	[0, 0]	[0, 1]	[0, 1]	[0, 0]	0	0	0	11994707
13RFN875880.las	238168835.37	238427133.49	[-1044, 2921]	[-6.264, 17.526]	[0, 0]	[0, 1]	[0, 1]	[0, 0]	0	0	0	12614319
13RFN875895.las	238168509.96	238427153.50	[-2823, 2924]	[-16.938, 17.544]	[0, 0]	[0, 1]	[0, 1]	[0, 0]	0	0	399644	11008423
13RFN875910.las	238165825.31	238427172.08	[-2787, 2941]	[-16.722, 17.646]	[0, 0]	[0, 1]	[0, 1]	[0, 0]	0	0	0	11503835
13RFN875925.las	238165825.42	238427189.81	[-1429, 2968]	[-8.574, 17.808]	[0, 0]	[0, 1]	[0, 1]	[0, 0]	0	0	0	11086685
13RFN890190.las	238344264.80	238344285.56	[-1536, -183]	[-9.216, -1.098]	[0, 0]	[0, 1]	[0, 0]	[0, 0]	0	0	0	0
13RFN890205.las	238344264.08	238345650.16	[-2959, 920]	[-17.754, 5.52]	[0, 0]	[0, 1]	[0, 1]	[0, 0]	0	0	0	3187791
13RFN890220.las	238345631.19	238346040.52	[-334, 2888]	[-2.004, 17.328]	[0, 0]	[0, 1]	[0, 1]	[0, 0]	0	0	0	2972988
13RFN890235.las	238346017.86	238347607.34	[-2857, -184]	[-17.142, -1.104]	[0, 0]	[0, 1]	[0, 1]	[0, 0]	0	0	0	3197437
13RFN890250.las	238347588.14	238348017.74	[-285, 2838]	[-1.71, 17.028]	[0, 0]	[0, 1]	[0, 1]	[0, 0]	0	0	0	3193893
13RFN890265.las	238347995.43	238357884.78	[-2892, 795]	[-17.352, 4.77]	[0, 0]	[0, 1]	[0, 1]	[0, 0]	0	0	0	5516353

DPH-1.3 Report on ASPRS LAS File Format (Tiled Data) - Informational - continued

File	GPS Time min	GPS Time max	Extended Scan Angle	Scan Angle Rank	Scanner Channel	Scan Direction	Edge of Flight Line	User Data	Counts for Synthetic	Key-points	Withheld	Overlap
13RFN890280.las	238356764.61	238358603.59	[-1390, 2803]	[-8.34, 16.818]	[0, 0]	[0, 1]	[0, 1]	[0, 0]	0	0	0	7994635
13RFN890295.las	238356764.55	238360589.90	[-2856, 2873]	[-17.136, 17.238]	[0, 0]	[0, 1]	[0, 1]	[0, 0]	0	0	0	2397601
13RFN890310.las	238358581.80	238426377.43	[-2806, 2885]	[-16.836, 17.31]	[0, 0]	[0, 1]	[0, 1]	[0, 0]	0	0	0	4391601
13RFN890325.las	238360570.93	238426393.66	[-1046, 2888]	[-6.276, 17.328]	[0, 0]	[0, 1]	[0, 1]	[0, 0]	0	0	0	10950970
13RFN890340.las	238361308.00	238426410.25	[-2806, 2919]	[-16.836, 17.514]	[0, 0]	[0, 1]	[0, 1]	[0, 0]	0	0	0	10943952
13RFN890355.las	238363332.06	238426428.19	[-794, 2918]	[-4.764, 17.508]	[0, 0]	[0, 1]	[0, 1]	[0, 0]	0	0	0	11095697
13RFN890370.las	238363998.34	238426446.61	[-2774, 2885]	[-16.644, 17.31]	[0, 0]	[0, 1]	[0, 1]	[0, 0]	0	0	0	11683835
13RFN890385.las	238366134.86	238426465.44	[-1004, 2886]	[-6.024, 17.316]	[0, 0]	[0, 1]	[0, 1]	[0, 0]	0	0	0	11103158
13RFN890400.las	238281810.09	238426483.77	[-2886, 2887]	[-17.316, 17.322]	[0, 0]	[0, 1]	[0, 1]	[0, 0]	0	0	154725	10457707
13RFN890415.las	238279240.97	238426503.58	[-2777, 2936]	[-16.662, 17.616]	[0, 0]	[0, 1]	[0, 1]	[0, 0]	0	0	371572	9544095
13RFN890430.las	238278963.32	238426523.59	[-2905, 2955]	[-17.43, 17.73]	[0, 0]	[0, 1]	[0, 1]	[0, 0]	0	0	1305040	8675206
13RFN890445.las	238278963.31	238426543.09	[-2922, 3021]	[-17.532, 18.126]	[0, 0]	[0, 1]	[0, 1]	[0, 0]	0	0	0	11135731
13RFN890460.las	238276438.08	238426563.14	[-1488, 3054]	[-8.928, 18.324]	[0, 0]	[0, 1]	[0, 1]	[0, 0]	0	0	80095	10910722
13RFN890475.las	238276133.93	238426583.10	[-3008, 3133]	[-18.048, 18.798]	[0, 0]	[0, 1]	[0, 1]	[0, 0]	0	0	830656	9513123
13RFN890490.las	238273589.97	238426603.51	[-1746, 3153]	[-10.476, 18.918]	[0, 0]	[0, 1]	[0, 1]	[0, 0]	0	0	450957	10338717
13RFN890505.las	238273318.63	238428121.91	[-3207, 3125]	[-19.242, 18.75]	[0, 0]	[0, 1]	[0, 1]	[0, 0]	0	0	0	10581903
13RFN890520.las	238270689.19	238428118.28	[-3293, 3138]	[-19.758, 18.828]	[0, 0]	[0, 1]	[0, 1]	[0, 0]	0	0	0	10027992
13RFN890535.las	238270388.50	238428100.87	[-3292, 3143]	[-19.752, 18.858]	[0, 0]	[0, 1]	[0, 1]	[0, 0]	0	0	0	9138227
13RFN890550.las	238257424.97	238428083.99	[-3205, 3107]	[-19.23, 18.642]	[0, 0]	[0, 1]	[0, 1]	[0, 0]	0	0	0	9151288
13RFN890565.las	238257411.33	238428067.53	[-3157, 3125]	[-18.942, 18.75]	[0, 0]	[0, 1]	[0, 1]	[0, 0]	0	0	198673	10498131
13RFN890580.las	238257041.78	238428050.01	[-3171, 3141]	[-19.026, 18.846]	[0, 0]	[0, 1]	[0, 1]	[0, 0]	0	0	0	10815823
13RFN890595.las	238254452.99	238428032.74	[-3206, 3140]	[-19.236, 18.84]	[0, 0]	[0, 1]	[0, 1]	[0, 0]	0	0	0	11172127
13RFN890610.las	238254144.15	238428015.81	[-3238, 3138]	[-19.428, 18.828]	[0, 0]	[0, 1]	[0, 1]	[0, 0]	0	0	0	10924552
13RFN890625.las	238251578.96	238427999.21	[-3341, 2973]	[-20.046, 17.838]	[0, 0]	[0, 1]	[0, 1]	[0, 0]	0	0	0	10834561
13RFN890640.las	238251306.39	238427982.84	[-3376, 2080]	[-20.256, 12.48]	[0, 0]	[0, 1]	[0, 1]	[0, 0]	0	0	13217	10272635
13RFN890655.las	238248719.43	238427965.94	[-3375, 2993]	[-20.25, 17.958]	[0, 0]	[0, 1]	[0, 1]	[0, 0]	0	0	1955797	7385343
13RFN890670.las	238196857.54	238427947.49	[-3256, 3040]	[-19.536, 18.24]	[0, 0]	[0, 1]	[0, 1]	[0, 0]	0	0	1835717	6837117
13RFN890685.las	238196852.94	238427930.03	[-3159, 2990]	[-18.954, 17.94]	[0, 0]	[0, 1]	[0, 1]	[0, 0]	0	0	445760	10009769
13RFN890700.las	238196626.38	238427912.97	[-3157, 1587]	[-18.942, 9.522]	[0, 0]	[0, 1]	[0, 1]	[0, 0]	0	0	0	11335398
13RFN890715.las	238194123.85	238427896.50	[-3005, 2976]	[-18.03, 17.856]	[0, 0]	[0, 1]	[0, 1]	[0, 0]	0	0	0	10949716
13RFN890730.las	238193915.90	238427878.54	[-3005, 1445]	[-18.03, 8.67]	[0, 0]	[0, 1]	[0, 1]	[0, 0]	0	0	0	12082352
13RFN890745.las	238191319.14	238427862.01	[-3023, 2821]	[-18.138, 16.926]	[0, 0]	[0, 1]	[0, 1]	[0, 0]	0	0	0	11865481
13RFN890760.las	238191000.43	238427845.23	[-2988, 1172]	[-17.928, 7.032]	[0, 0]	[0, 1]	[0, 1]	[0, 0]	0	0	45871	12119990
13RFN890775.las	238188433.24	238427828.19	[-2972, 2750]	[-17.832, 16.5]	[0, 0]	[0, 1]	[0, 1]	[0, 0]	0	0	0	10408471
13RFN890790.las	238188433.23	238427811.90	[-2966, 2749]	[-17.796, 16.494]	[0, 0]	[0, 1]	[0, 1]	[0, 0]	0	0	0	9068870
13RFN890805.las	238188097.38	238427795.47	[-2954, 1072]	[-17.724, 6.432]	[0, 0]	[0, 1]	[0, 1]	[0, 0]	0	0	0	11373414
13RFN890820.las	238185356.95	238427778.09	[-2924, 2742]	[-17.544, 16.452]	[0, 0]	[0, 1]	[0, 1]	[0, 0]	0	0	0	10639993
13RFN890835.las	238184971.45	238427761.58	[-2939, 893]	[-17.634, 5.358]	[0, 0]	[0, 1]	[0, 1]	[0, 0]	0	0	0	11033446
13RFN890850.las	238171782.24	238427743.00	[-2942, 2754]	[-17.652, 16.524]	[0, 0]	[0, 1]	[0, 1]	[0, 0]	0	0	0	10819891
13RFN890865.las	238171480.10	238427725.66	[-2922, 526]	[-17.532, 3.156]	[0, 0]	[0, 1]	[0, 1]	[0, 0]	0	0	0	11990401
13RFN890880.las	238168821.67	238427708.02	[-2938, 2803]	[-17.628, 16.818]	[0, 0]	[0, 1]	[0, 1]	[0, 0]	0	0	0	10387951
13RFN890895.las	238168525.98	238427690.37	[-2939, 1538]	[-17.634, 9.228]	[0, 0]	[0, 1]	[0, 1]	[0, 0]	0	0	0	9677119
13RFN890910.las	238165811.65	238427673.11	[-2922, 2770]	[-17.532, 16.62]	[0, 0]	[0, 1]	[0, 1]	[0, 0]	0	0	0	9275811
13RFN890925.las	238165811.65	238427654.89	[-2932, 2805]	[-17.592, 16.83]	[0, 0]	[0, 1]	[0, 1]	[0, 0]	0	0	0	9284838
13RFN905190.las	238344254.80	238344265.27	[-1455, -343]	[-8.73, -2.058]	[0, 0]	[0, 1]	[0, 0]	[0, 0]	0	0	0	0
13RFN905205.las	238344249.10	238345661.54	[-2956, 904]	[-17.736, 5.424]	[0, 0]	[0, 1]	[0, 1]	[0, 0]	0	0	0	2101151
13RFN905220.las	238345648.52	238346020.92	[-186, 2889]	[-1.116, 17.334]	[0, 0]	[0, 1]	[0, 1]	[0, 0]	0	0	0	2717350
13RFN905235.las	238345998.42	238347623.84	[-2856, -162]	[-17.136, -0.972]	[0, 0]	[0, 1]	[0, 1]	[0, 0]	0	0	0	3074369
13RFN905250.las	238347606.02	238347997.51	[-461, 2822]	[-2.766, 16.932]	[0, 0]	[0, 1]	[0, 1]	[0, 0]	0	0	0	3266936

DPH-1.3 Report on ASPRS LAS File Format (Tiled Data) - Informational - continued

File	GPS Time min	GPS Time max	Extended Scan Angle	Scan Angle Rank	Scanner Channel	Scan Direction	Edge of Flight Line	User Data	Counts for Synthetic	Key-points	Withheld	Overlap
13RFN905265.las	238347974.21	238357901.95	[-2858, 872]	[-17.148, 5.232]	[0, 0]	[0, 1]	[0, 1]	[0, 0]	0	0	0	3245568
13RFN905280.las	238356782.92	238358585.40	[-1454, 2787]	[-8.724, 16.722]	[0, 0]	[0, 1]	[0, 1]	[0, 0]	0	0	0	2397415
13RFN905295.las	238356782.83	238360607.92	[-2842, 2873]	[-17.052, 17.238]	[0, 0]	[0, 1]	[0, 1]	[0, 0]	0	0	0	1627407
13RFN905310.las	238358559.85	238428341.96	[-2829, 1502]	[-16.974, 9.012]	[0, 0]	[0, 1]	[0, 1]	[0, 0]	0	0	0	3757308
13RFN905325.las	238360587.22	238428338.59	[-2835, 2837]	[-17.01, 17.022]	[0, 0]	[0, 1]	[0, 1]	[0, 0]	0	0	0	11172164
13RFN905340.las	238361289.33	238428321.79	[-2855, 448]	[-17.13, 2.688]	[0, 0]	[0, 1]	[0, 1]	[0, 0]	0	0	0	11322413
13RFN905355.las	238363351.14	238428304.93	[-2854, 2765]	[-17.124, 16.59]	[0, 0]	[0, 1]	[0, 1]	[0, 0]	0	0	0	11217106
13RFN905370.las	238363978.10	238428287.72	[-2853, 379]	[-17.118, 2.274]	[0, 0]	[0, 1]	[0, 1]	[0, 0]	0	0	0	10188010
13RFN905385.las	238366152.88	238428271.05	[-2867, 2750]	[-17.202, 16.5]	[0, 0]	[0, 1]	[0, 1]	[0, 0]	0	0	0	6325301
13RFN905400.las	238281827.66	238428254.09	[-2905, 1257]	[-17.43, 7.542]	[0, 0]	[0, 1]	[0, 1]	[0, 0]	0	0	0	5287977
13RFN905415.las	238279237.09	238428237.95	[-2921, 2885]	[-17.526, 17.31]	[0, 0]	[0, 1]	[0, 1]	[0, 0]	0	0	0	5744354
13RFN905430.las	238279237.08	238428220.86	[-2962, 2873]	[-17.772, 17.238]	[0, 0]	[0, 1]	[0, 1]	[0, 0]	0	0	0	4935424
13RFN905445.las	238278980.91	238428204.34	[-3008, 965]	[-18.048, 5.79]	[0, 0]	[0, 1]	[0, 1]	[0, 0]	0	0	0	5297145
13RFN905460.las	238276436.12	238428186.91	[-3072, 2904]	[-18.432, 17.424]	[0, 0]	[0, 1]	[0, 1]	[0, 0]	0	0	0	4775752
13RFN905475.las	238276151.39	238428169.78	[-3155, 1037]	[-18.93, 6.222]	[0, 0]	[0, 1]	[0, 1]	[0, 0]	0	0	0	4660335
13RFN905490.las	238273587.54	238428153.63	[-3174, 2934]	[-19.044, 17.604]	[0, 0]	[0, 1]	[0, 1]	[0, 0]	0	0	0	4756404
13RFN905505.las	238273336.33	238428136.04	[-3200, 1218]	[-19.2, 7.308]	[0, 0]	[0, 1]	[0, 1]	[0, 0]	0	0	0	4627044
13RFN905520.las	238270686.72	238428118.27	[-3169, 2951]	[-19.014, 17.706]	[0, 0]	[0, 1]	[0, 1]	[0, 0]	0	0	0	4690818
13RFN905535.las	238270406.49	238428100.79	[-3172, 2920]	[-19.032, 17.52]	[0, 0]	[0, 1]	[0, 1]	[0, 0]	0	0	0	3414810
13RFN905550.las	238270406.50	238428083.88	[-3157, 1745]	[-18.942, 10.47]	[0, 0]	[0, 1]	[0, 1]	[0, 0]	0	0	0	3433075
13RFN905565.las	238257410.51	238428067.43	[-3160, 2919]	[-18.96, 17.514]	[0, 0]	[0, 1]	[0, 1]	[0, 0]	0	0	0	3311031
13RFN905580.las	238257059.86	238428049.88	[-3159, 1676]	[-18.954, 10.056]	[0, 0]	[0, 1]	[0, 1]	[0, 0]	0	0	0	2837523
13RFN905595.las	238254452.73	238428032.57	[-3173, 2948]	[-19.038, 17.688]	[0, 0]	[0, 1]	[0, 1]	[0, 0]	0	0	0	3052026
13RFN905610.las	238254162.41	238428015.53	[-3172, 1962]	[-19.032, 11.772]	[0, 0]	[0, 1]	[0, 1]	[0, 0]	0	0	0	2222814
13RFN905625.las	238251578.96	238427998.88	[-3207, 2969]	[-19.242, 17.814]	[0, 0]	[0, 1]	[0, 1]	[0, 0]	0	0	0	2447627
13RFN905640.las	238251325.14	238427982.39	[-3226, 2179]	[-19.356, 13.074]	[0, 0]	[0, 1]	[0, 1]	[0, 0]	0	0	3317	1623622
13RFN905655.las	238248719.20	238427965.52	[-3262, 2981]	[-19.572, 17.886]	[0, 0]	[0, 1]	[0, 1]	[0, 0]	0	0	478911	1407231
13RFN905670.las	238248719.20	238429020.43	[-3276, 3173]	[-19.656, 19.038]	[0, 0]	[0, 1]	[0, 1]	[0, 0]	0	0	181588	1706188
13RFN905685.las	238426845.32	238429038.72	[-3256, 3111]	[-19.536, 18.666]	[0, 0]	[0, 1]	[0, 1]	[0, 0]	0	0	0	1982657
13RFN905700.las	238196644.11	238429056.10	[-3173, 3088]	[-19.038, 18.528]	[0, 0]	[0, 1]	[0, 1]	[0, 0]	0	0	0	2052294
13RFN905715.las	238196645.64	238429073.35	[-3170, 3107]	[-19.02, 18.642]	[0, 0]	[0, 1]	[0, 1]	[0, 0]	0	0	0	1907040
13RFN905730.las	238193935.16	238429091.42	[-3055, 3038]	[-18.33, 18.228]	[0, 0]	[0, 1]	[0, 1]	[0, 0]	0	0	0	1588610
13RFN905745.las	238193936.44	238429108.44	[-3023, 2920]	[-18.138, 17.52]	[0, 0]	[0, 1]	[0, 1]	[0, 0]	0	0	0	1018890
13RFN905760.las	238191018.35	238429125.28	[-2774, 2919]	[-16.644, 17.514]	[0, 0]	[0, 1]	[0, 1]	[0, 0]	0	0	0	1486056
13RFN905775.las	238191019.48	238429142.97	[-1705, 2884]	[-10.23, 17.304]	[0, 0]	[0, 1]	[0, 1]	[0, 0]	0	0	0	1550356
13RFN905790.las	238427791.77	238429160.41	[-1605, 2869]	[-9.63, 17.214]	[0, 0]	[0, 1]	[0, 1]	[0, 0]	0	0	0	1559289
13RFN905805.las	238188116.56	238429177.89	[-2758, 2836]	[-16.548, 17.016]	[0, 0]	[0, 1]	[0, 1]	[0, 0]	0	0	0	1776575
13RFN905820.las	238427757.79	238429195.79	[-1451, 2836]	[-8.706, 17.016]	[0, 0]	[0, 1]	[0, 1]	[0, 0]	0	0	0	1748112
13RFN905835.las	238184987.45	238429213.77	[-2753, 2819]	[-16.518, 16.914]	[0, 0]	[0, 1]	[0, 1]	[0, 0]	0	0	0	2317060
13RFN905850.las	238427722.30	238429230.42	[-1281, 2837]	[-7.686, 17.022]	[0, 0]	[0, 1]	[0, 1]	[0, 0]	0	0	0	2424347
13RFN905865.las	238171498.39	238429249.11	[-2822, 2836]	[-16.932, 17.016]	[0, 0]	[0, 1]	[0, 1]	[0, 0]	0	0	0	3084451
13RFN905880.las	238427686.35	238429267.32	[-1150, 2850]	[-6.9, 17.1]	[0, 0]	[0, 1]	[0, 1]	[0, 0]	0	0	0	2778970
13RFN905895.las	238427669.07	238429285.89	[-1063, 2871]	[-6.378, 17.226]	[0, 0]	[0, 1]	[0, 1]	[0, 0]	0	0	0	2611897
13RFN905910.las	238427650.95	238429303.43	[-1010, 2870]	[-6.06, 17.22]	[0, 0]	[0, 1]	[0, 1]	[0, 0]	0	0	0	2648203
13RFN905925.las	238427632.94	238429320.97	[-923, 2870]	[-5.538, 17.22]	[0, 0]	[0, 1]	[0, 1]	[0, 0]	0	0	0	2730746
13RFN920220.las	238345665.05	238346000.43	[-163, 2886]	[-0.978, 17.316]	[0, 0]	[0, 1]	[0, 1]	[0, 0]	0	0	0	254097
13RFN920235.las	238345979.77	238347641.46	[-2838, -140]	[-17.028, -0.84]	[0, 0]	[0, 1]	[0, 1]	[0, 0]	0	0	0	2252309
13RFN920250.las	238347623.25	238347977.68	[-612, 2825]	[-3.672, 16.95]	[0, 0]	[0, 1]	[0, 1]	[0, 0]	0	0	0	3562343
13RFN920265.las	238347955.16	238357918.90	[-2835, 973]	[-17.01, 5.838]	[0, 0]	[0, 1]	[0, 1]	[0, 0]	0	0	0	3016742

DPH-1.3 Report on ASPRS LAS File Format (Tiled Data) - Informational - continued

File	GPS Time min	GPS Time max	Extended Scan Angle	Scan Angle Rank	Scanner Channel	Scan Direction	Edge of Flight Line	User Data	Counts for Synthetic	Key-points	Withheld	Overlap
13RFN920280.las	238357898.69	238358563.70	[-1562, 2770]	[-9.372, 16.62]	[0, 0]	[0, 1]	[0, 1]	[0, 0]	0	0	0	2139042
13RFN920295.las	238357898.57	238360624.76	[-2824, 2840]	[-16.944, 17.04]	[0, 0]	[0, 1]	[0, 1]	[0, 0]	0	0	0	1815497
13RFN920310.las	238358538.26	238428607.77	[-2788, 2789]	[-16.728, 16.734]	[0, 0]	[0, 1]	[0, 1]	[0, 0]	0	0	0	4945346
13RFN920325.las	238360604.97	238428624.26	[-771, 2822]	[-4.626, 16.932]	[0, 0]	[0, 1]	[0, 1]	[0, 0]	0	0	0	10555222
13RFN920340.las	238361271.07	238428641.37	[-2786, 2801]	[-16.716, 16.806]	[0, 0]	[0, 1]	[0, 1]	[0, 0]	0	0	0	11651617
13RFN920355.las	238363366.65	238428658.91	[192, 2837]	[1.152, 17.022]	[0, 0]	[0, 1]	[0, 1]	[0, 0]	0	0	0	11035928
13RFN920370.las	238363960.36	238428675.81	[-2772, 2869]	[-16.632, 17.214]	[0, 0]	[0, 1]	[0, 1]	[0, 0]	0	0	515439	7459052
13RFN920385.las	238428251.89	238428692.99	[211, 2885]	[1.266, 17.31]	[0, 0]	[0, 1]	[0, 1]	[0, 0]	0	0	0	2569642
13RFN920400.las	238428235.13	238428711.29	[145, 2918]	[0.87, 17.508]	[0, 0]	[0, 1]	[0, 1]	[0, 0]	0	0	0	2614107
13RFN920415.las	238428218.06	238428728.77	[24, 2953]	[0.144, 17.718]	[0, 0]	[0, 1]	[0, 1]	[0, 0]	0	0	0	2662245
13RFN920430.las	238428201.43	238428745.57	[-86, 3000]	[-0.516, 18]	[0, 0]	[0, 1]	[0, 1]	[0, 0]	0	0	0	2698468
13RFN920445.las	238428183.79	238428762.84	[-212, 3072]	[-1.272, 18.432]	[0, 0]	[0, 1]	[0, 1]	[0, 0]	0	0	0	2939351
13RFN920460.las	238428166.83	238428779.68	[-259, 3104]	[-1.554, 18.624]	[0, 0]	[0, 1]	[0, 1]	[0, 0]	0	0	0	2615371
13RFN920475.las	238428149.98	238428796.80	[-276, 3154]	[-1.656, 18.924]	[0, 0]	[0, 1]	[0, 1]	[0, 0]	0	0	0	2639567
13RFN920490.las	238428132.19	238428814.72	[-325, 3236]	[-1.95, 19.416]	[0, 0]	[0, 1]	[0, 1]	[0, 0]	0	0	0	2847049
13RFN920505.las	238428115.09	238428832.67	[-532, 3407]	[-3.192, 20.442]	[0, 0]	[0, 1]	[0, 1]	[0, 0]	0	0	0	2723585
13RFN920520.las	238428098.10	238428849.99	[-746, 3546]	[-4.476, 21.276]	[0, 0]	[0, 1]	[0, 1]	[0, 0]	0	0	0	2493009
13RFN920535.las	238428081.09	238428866.96	[-836, 3626]	[-5.016, 21.756]	[0, 0]	[0, 1]	[0, 1]	[0, 0]	0	0	0	2599074
13RFN920550.las	238428064.26	238428883.82	[-951, 3625]	[-5.706, 21.75]	[0, 0]	[0, 1]	[0, 1]	[0, 0]	0	0	0	2999712
13RFN920565.las	238428046.87	238428900.38	[-974, 3542]	[-5.844, 21.252]	[0, 0]	[0, 1]	[0, 1]	[0, 0]	0	0	0	2954017
13RFN920580.las	238428029.73	238428917.43	[-1041, 3442]	[-6.246, 20.652]	[0, 0]	[0, 1]	[0, 1]	[0, 0]	0	0	0	2959024
13RFN920595.las	238428012.97	238428934.43	[-1151, 3457]	[-6.906, 20.742]	[0, 0]	[0, 1]	[0, 1]	[0, 0]	0	0	0	2807655
13RFN920610.las	238427996.48	238428951.67	[-1274, 3458]	[-7.644, 20.748]	[0, 0]	[0, 1]	[0, 1]	[0, 0]	0	0	0	2715608
13RFN920625.las	238427979.28	238428969.12	[-1309, 3441]	[-7.854, 20.646]	[0, 0]	[0, 1]	[0, 1]	[0, 0]	0	0	0	2491239
13RFN920640.las	238427961.77	238428986.45	[-1314, 3376]	[-7.884, 20.256]	[0, 0]	[0, 1]	[0, 1]	[0, 0]	0	0	0	2641390
13RFN920655.las	238427944.06	238429003.39	[-1421, 3347]	[-8.526, 20.082]	[0, 0]	[0, 1]	[0, 1]	[0, 0]	0	0	0	2778685
13RFN920670.las	238427926.94	238429020.30	[-1616, 3222]	[-9.696, 19.332]	[0, 0]	[0, 1]	[0, 1]	[0, 0]	0	0	0	2660142
13RFN920685.las	238427909.97	238429038.59	[-1618, 3148]	[-9.708, 18.888]	[0, 0]	[0, 1]	[0, 1]	[0, 0]	0	0	0	2268408
13RFN920700.las	238427893.00	238429055.90	[-1596, 3119]	[-9.576, 18.714]	[0, 0]	[0, 1]	[0, 1]	[0, 0]	0	0	0	1968837
13RFN920715.las	238427875.40	238429073.12	[-1620, 2986]	[-9.72, 17.916]	[0, 0]	[0, 1]	[0, 1]	[0, 0]	0	0	0	1777557
13RFN920730.las	238427858.99	238429091.23	[-1630, 2971]	[-9.78, 17.826]	[0, 0]	[0, 1]	[0, 1]	[0, 0]	0	0	0	1579137
13RFN920745.las	238427842.26	238429108.13	[-1653, 2969]	[-9.918, 17.814]	[0, 0]	[0, 1]	[0, 1]	[0, 0]	0	0	0	1491632
13RFN920760.las	238427825.34	238429918.87	[-2829, 2933]	[-16.974, 17.598]	[0, 0]	[0, 1]	[0, 1]	[0, 0]	0	0	0	1634349
13RFN920775.las	238427808.69	238429903.92	[-2821, 2884]	[-16.926, 17.304]	[0, 0]	[0, 1]	[0, 1]	[0, 0]	0	0	0	1702354
13RFN920790.las	238427791.55	238429886.73	[-2804, 2869]	[-16.824, 17.214]	[0, 0]	[0, 1]	[0, 1]	[0, 0]	0	0	0	1374617
13RFN920805.las	238427774.91	238429870.00	[-2786, 2835]	[-16.716, 17.01]	[0, 0]	[0, 1]	[0, 1]	[0, 0]	0	0	0	1409831
13RFN920820.las	238427757.64	238429852.16	[-2771, 2820]	[-16.626, 16.92]	[0, 0]	[0, 1]	[0, 1]	[0, 0]	0	0	0	1765293
13RFN920835.las	238427739.57	238429834.56	[-2771, 2817]	[-16.626, 16.902]	[0, 0]	[0, 1]	[0, 1]	[0, 0]	0	0	0	1882265
13RFN920850.las	238427722.30	238429818.02	[-2772, 2818]	[-16.632, 16.908]	[0, 0]	[0, 1]	[0, 1]	[0, 0]	0	0	0	1548706
13RFN920865.las	238427713.71	238429801.82	[-2784, 2837]	[-16.704, 17.022]	[0, 0]	[0, 1]	[0, 1]	[0, 0]	0	0	0	1324949
13RFN920880.las	238429244.54	238429785.21	[-2787, 1745]	[-16.722, 10.47]	[0, 0]	[0, 1]	[0, 1]	[0, 0]	0	0	0	1399585
13RFN920895.las	238429262.79	238429767.84	[-2818, 1775]	[-16.908, 10.65]	[0, 0]	[0, 1]	[0, 1]	[0, 0]	0	0	0	1462596
13RFN920910.las	238429280.84	238429751.32	[-2822, 1742]	[-16.932, 10.452]	[0, 0]	[0, 1]	[0, 1]	[0, 0]	0	0	0	1699811
13RFN920925.las	238429298.51	238429734.34	[-2820, 1634]	[-16.92, 9.804]	[0, 0]	[0, 1]	[0, 1]	[0, 0]	0	0	0	1863489
13RFN935235.las	238345979.34	238347645.12	[-1393, -311]	[-8.358, -1.866]	[0, 0]	[0, 1]	[0, 0]	[0, 0]	0	0	0	0
13RFN935250.las	238347640.17	238347957.65	[-610, 2838]	[-3.66, 17.028]	[0, 0]	[0, 1]	[0, 1]	[0, 0]	0	0	0	1122428
13RFN935265.las	238347935.71	238357936.49	[-2838, 1030]	[-17.028, 6.18]	[0, 0]	[0, 1]	[0, 1]	[0, 0]	0	0	0	2992742
13RFN935280.las	238357916.43	238358542.98	[-1659, 2785]	[-9.954, 16.71]	[0, 0]	[0, 1]	[0, 1]	[0, 0]	0	0	0	1738926
13RFN935295.las	238357916.25	238360642.81	[-2822, 2820]	[-16.932, 16.92]	[0, 0]	[0, 1]	[0, 1]	[0, 0]	0	0	0	1920392

DPH-1.3 Report on ASPRS LAS File Format (Tiled Data) - Informational - continued

File	GPS Time min	GPS Time max	Extended Scan Angle	Scan Angle Rank	Scanner Channel	Scan Direction	Edge of Flight Line	User Data	Counts for Synthetic	Key-points	Withheld	Overlap
13RFN935310.las	238358517.88	238430427.05	[-2788, 1329]	[-16.728, 7.974]	[0, 0]	[0, 1]	[0, 1]	[0, 0]	0	0	0	3778462
13RFN935325.las	238360621.53	238430423.55	[-2800, 2808]	[-16.8, 16.848]	[0, 0]	[0, 1]	[0, 1]	[0, 0]	0	0	0	11194818
13RFN935340.las	238361249.32	238430406.64	[-2886, 426]	[-17.316, 2.556]	[0, 0]	[0, 1]	[0, 1]	[0, 0]	0	0	0	11468294
13RFN935355.las	238363384.90	238430390.43	[-2838, 2870]	[-17.028, 17.22]	[0, 0]	[0, 1]	[0, 1]	[0, 0]	0	0	1209599	9801756
13RFN935370.las	238363942.12	238430371.70	[-2891, 623]	[-17.346, 3.738]	[0, 0]	[0, 1]	[0, 1]	[0, 0]	0	0	432973	7961077
13RFN935385.las	238428671.73	238430355.01	[-2888, 322]	[-17.328, 1.932]	[0, 0]	[0, 1]	[0, 1]	[0, 0]	0	0	0	2831421
13RFN935400.las	238428688.78	238430338.47	[-2904, 210]	[-17.424, 1.26]	[0, 0]	[0, 1]	[0, 1]	[0, 0]	0	0	0	2963873
13RFN935415.las	238428706.62	238430321.44	[-2951, 145]	[-17.706, 0.87]	[0, 0]	[0, 1]	[0, 1]	[0, 0]	0	0	0	2981697
13RFN935430.las	238428724.35	238430304.74	[-3005, 24]	[-18.03, 0.144]	[0, 0]	[0, 1]	[0, 1]	[0, 0]	0	0	0	2795550
13RFN935445.las	238428741.56	238430288.61	[-3085, -87]	[-18.51, -0.522]	[0, 0]	[0, 1]	[0, 1]	[0, 0]	0	0	0	2774332
13RFN935460.las	238428758.39	238430271.05	[-3120, -212]	[-18.72, -1.272]	[0, 0]	[0, 1]	[0, 1]	[0, 0]	0	0	0	2683730
13RFN935475.las	238428775.70	238430253.77	[-3224, -259]	[-19.344, -1.554]	[0, 0]	[0, 1]	[0, 1]	[0, 0]	0	0	0	2951538
13RFN935490.las	238428792.88	238430235.53	[-3326, -225]	[-19.956, -1.35]	[0, 0]	[0, 1]	[0, 1]	[0, 0]	0	0	0	3140364
13RFN935505.las	238428810.41	238430218.02	[-3392, -87]	[-20.352, -0.522]	[0, 0]	[0, 1]	[0, 1]	[0, 0]	0	0	0	3040665
13RFN935520.las	238428827.21	238430201.13	[-3492, -8]	[-20.952, -0.048]	[0, 0]	[0, 1]	[0, 1]	[0, 0]	0	0	0	3224734
13RFN935535.las	238428844.79	238430184.11	[-3628, 34]	[-21.768, 0.204]	[0, 0]	[0, 1]	[0, 1]	[0, 0]	0	0	0	3027684
13RFN935550.las	238428862.70	238430166.05	[-3634, 145]	[-21.804, 0.87]	[0, 0]	[0, 1]	[0, 1]	[0, 0]	0	0	0	2774169
13RFN935565.las	238428879.48	238430148.08	[-3612, 305]	[-21.672, 1.83]	[0, 0]	[0, 1]	[0, 1]	[0, 0]	0	0	0	2863914
13RFN935580.las	238428896.52	238430130.71	[-3630, 358]	[-21.78, 2.148]	[0, 0]	[0, 1]	[0, 1]	[0, 0]	0	0	0	2872512
13RFN935595.las	238428913.48	238430113.65	[-3609, 418]	[-21.654, 2.508]	[0, 0]	[0, 1]	[0, 1]	[0, 0]	0	0	0	2835051
13RFN935610.las	238428929.94	238430096.05	[-3544, 473]	[-21.264, 2.838]	[0, 0]	[0, 1]	[0, 1]	[0, 0]	0	0	0	2862485
13RFN935625.las	238428947.12	238430078.26	[-3457, 610]	[-20.742, 3.66]	[0, 0]	[0, 1]	[0, 1]	[0, 0]	0	0	0	2944585
13RFN935640.las	238428964.81	238430060.91	[-3377, 691]	[-20.262, 4.146]	[0, 0]	[0, 1]	[0, 1]	[0, 0]	0	0	0	3132453
13RFN935655.las	238428981.92	238430043.35	[-3308, 760]	[-19.848, 4.56]	[0, 0]	[0, 1]	[0, 1]	[0, 0]	0	0	0	2948371
13RFN935670.las	238428998.82	238430026.10	[-3207, 831]	[-19.242, 4.986]	[0, 0]	[0, 1]	[0, 1]	[0, 0]	0	0	0	2769758
13RFN935685.las	238429015.53	238430008.89	[-3141, 921]	[-18.846, 5.526]	[0, 0]	[0, 1]	[0, 1]	[0, 0]	0	0	0	3026209
13RFN935700.las	238429034.19	238429990.61	[-3090, 944]	[-18.54, 5.664]	[0, 0]	[0, 1]	[0, 1]	[0, 0]	0	0	0	2784402
13RFN935715.las	238429051.72	238429973.36	[-3107, 1036]	[-18.642, 6.216]	[0, 0]	[0, 1]	[0, 1]	[0, 0]	0	0	0	2860180
13RFN935730.las	238429068.71	238429955.65	[-3070, 1069]	[-18.42, 6.414]	[0, 0]	[0, 1]	[0, 1]	[0, 0]	0	0	0	2999165
13RFN935745.las	238429086.38	238429938.50	[-2954, 1165]	[-17.724, 6.99]	[0, 0]	[0, 1]	[0, 1]	[0, 0]	0	0	0	3004976
13RFN935760.las	238429103.73	238429921.25	[-2924, 1280]	[-17.544, 7.68]	[0, 0]	[0, 1]	[0, 1]	[0, 0]	0	0	0	2672609
13RFN935775.las	238429120.26	238429903.87	[-2888, 1282]	[-17.328, 7.692]	[0, 0]	[0, 1]	[0, 1]	[0, 0]	0	0	0	2443217
13RFN935790.las	238429138.07	238429886.67	[-2872, 1253]	[-17.232, 7.518]	[0, 0]	[0, 1]	[0, 1]	[0, 0]	0	0	0	2422640
13RFN935805.las	238429155.73	238429869.99	[-2850, 1334]	[-17.1, 8.004]	[0, 0]	[0, 1]	[0, 1]	[0, 0]	0	0	0	2338409
13RFN935820.las	238429173.14	238429852.07	[-2860, 1502]	[-17.16, 9.012]	[0, 0]	[0, 1]	[0, 1]	[0, 0]	0	0	0	2076910
13RFN935835.las	238429190.45	238429834.35	[-2820, 1636]	[-16.92, 9.816]	[0, 0]	[0, 1]	[0, 1]	[0, 0]	0	0	0	1804350
13RFN935850.las	238429208.28	238429817.74	[-2838, 1682]	[-17.028, 10.092]	[0, 0]	[0, 1]	[0, 1]	[0, 0]	0	0	0	1529222
13RFN935865.las	238429225.50	238429801.51	[-2840, 1686]	[-17.04, 10.116]	[0, 0]	[0, 1]	[0, 1]	[0, 0]	0	0	0	1464361
13RFN935880.las	238429244.12	238431376.10	[-2820, 2868]	[-16.92, 17.208]	[0, 0]	[0, 1]	[0, 1]	[0, 0]	0	0	0	1487352
13RFN935895.las	238429262.32	238431392.62	[-2854, 2870]	[-17.124, 17.22]	[0, 0]	[0, 1]	[0, 1]	[0, 0]	0	0	0	2034317
13RFN935910.las	238429280.36	238431411.50	[-2853, 2870]	[-17.118, 17.22]	[0, 0]	[0, 1]	[0, 1]	[0, 0]	0	0	0	2136858
13RFN935925.las	238429298.17	238431429.41	[-2872, 2868]	[-17.232, 17.208]	[0, 0]	[0, 1]	[0, 1]	[0, 0]	0	0	0	1797835
13RFP005000.las	237830427.46	237832629.15	[-2890, 387]	[-17.34, 2.322]	[0, 0]	[0, 1]	[0, 1]	[0, 0]	0	0	0	2731748
13RFP005015.las	237830444.19	237832612.23	[-2879, 321]	[-17.274, 1.926]	[0, 0]	[0, 1]	[0, 1]	[0, 0]	0	0	0	2997899
13RFP005030.las	237830462.69	237832593.78	[-2893, 289]	[-17.358, 1.734]	[0, 0]	[0, 1]	[0, 1]	[0, 0]	0	0	0	3154796
13RFP005045.las	237830480.48	237832573.40	[-2925, 264]	[-17.55, 1.584]	[0, 0]	[0, 1]	[0, 1]	[0, 0]	0	0	0	3033568
13RFP005060.las	237830497.61	237832554.49	[-2956, 183]	[-17.736, 1.098]	[0, 0]	[0, 1]	[0, 1]	[0, 0]	0	0	0	2980466
13RFP005075.las	237830516.07	237832535.94	[-2961, 144]	[-17.766, 0.864]	[0, 0]	[0, 1]	[0, 1]	[0, 0]	0	0	0	2940021
13RFP005090.las	237830533.80	237832518.56	[-2942, 86]	[-17.652, 0.516]	[0, 0]	[0, 1]	[0, 1]	[0, 0]	0	0	0	3088612

DPH-1.3 Report on ASPRS LAS File Format (Tiled Data) - Informational - continued

File	GPS Time min	GPS Time max	Extended Scan Angle	Scan Angle Rank	Scanner Channel	Scan Direction	Edge of Flight Line	User Data	Counts for Synthetic	Key-points	Withheld	Overlap
13RFP005105.las	237830552.25	237832499.58	[-2962, 45]	[-17.772, 0.27]	[0, 0]	[0, 1]	[0, 1]	[0, 0]	0	0	0	3065002
13RFP005120.las	237830570.25	237832480.92	[-2959, 28]	[-17.754, 0.168]	[0, 0]	[0, 1]	[0, 1]	[0, 0]	0	0	0	3108773
13RFP005135.las	237830588.46	237832461.41	[-2941, -9]	[-17.646, -0.054]	[0, 0]	[0, 1]	[0, 1]	[0, 0]	0	0	0	3063221
13RFP005150.las	237830606.50	237832442.64	[-2935, -82]	[-17.61, -0.492]	[0, 0]	[0, 1]	[0, 1]	[0, 0]	0	0	0	3132019
13RFP005165.las	237830624.70	237832423.97	[-2995, -138]	[-17.97, -0.828]	[0, 0]	[0, 1]	[0, 1]	[0, 0]	0	0	0	2838740
13RFP005180.las	237830642.27	237832406.79	[-3011, -158]	[-18.066, -0.948]	[0, 0]	[0, 1]	[0, 1]	[0, 0]	0	0	0	2894074
13RFP005195.las	237830660.55	237832389.18	[-2993, -179]	[-17.958, -1.074]	[0, 0]	[0, 1]	[0, 1]	[0, 0]	0	0	0	3202860
13RFP005210.las	237830679.57	237832369.77	[-3044, -184]	[-18.264, -1.104]	[0, 0]	[0, 1]	[0, 1]	[0, 0]	0	0	0	2920295
13RFP005225.las	237830695.97	237832351.98	[-3024, -261]	[-18.144, -1.566]	[0, 0]	[0, 1]	[0, 1]	[0, 0]	0	0	0	3023253
13RFP005240.las	237830714.32	237832334.76	[-2989, -193]	[-17.934, -1.158]	[0, 0]	[0, 1]	[0, 1]	[0, 0]	0	0	0	3070977
13RFP005255.las	237830733.76	237832315.26	[-3054, -193]	[-18.324, -1.158]	[0, 0]	[0, 1]	[0, 1]	[0, 0]	0	0	0	3027756
13RFP005270.las	237830752.66	237832296.93	[-3061, -106]	[-18.366, -0.636]	[0, 0]	[0, 1]	[0, 1]	[0, 0]	0	0	0	3113863
13RFP005285.las	237830771.02	237832277.94	[-3053, -58]	[-18.318, -0.348]	[0, 0]	[0, 1]	[0, 1]	[0, 0]	0	0	0	2965105
13RFP005300.las	237830789.66	237832261.33	[-3044, 46]	[-18.264, 0.276]	[0, 0]	[0, 1]	[0, 1]	[0, 0]	0	0	0	3111578
13RFP005315.las	237830807.75	237832243.24	[-3030, 47]	[-18.18, 0.282]	[0, 0]	[0, 1]	[0, 1]	[0, 0]	0	0	0	2990617
13RFP005330.las	237830827.57	237832226.25	[-3045, 42]	[-18.27, 0.252]	[0, 0]	[0, 1]	[0, 1]	[0, 0]	0	0	0	3045884
13RFP005345.las	237830845.54	237832207.52	[-3044, 115]	[-18.264, 0.69]	[0, 0]	[0, 1]	[0, 1]	[0, 0]	0	0	0	2807014
13RFP005360.las	237830862.00	237832189.79	[-3010, 253]	[-18.06, 1.518]	[0, 0]	[0, 1]	[0, 1]	[0, 0]	0	0	0	3026868
13RFP005375.las	237830883.45	237832171.25	[-3014, 267]	[-18.084, 1.602]	[0, 0]	[0, 1]	[0, 1]	[0, 0]	0	0	0	2969078
13RFP005390.las	237830902.25	237832153.13	[-3025, 269]	[-18.15, 1.614]	[0, 0]	[0, 1]	[0, 1]	[0, 0]	0	0	0	2806665
13RFP005405.las	237830921.40	237832135.92	[-3046, 361]	[-18.276, 2.166]	[0, 0]	[0, 1]	[0, 1]	[0, 0]	0	0	0	3039890
13RFP005420.las	237830938.57	237832116.81	[-3046, 381]	[-18.276, 2.286]	[0, 0]	[0, 1]	[0, 1]	[0, 0]	0	0	0	3094475
13RFP005435.las	237830957.36	237832098.81	[-3073, 453]	[-18.438, 2.718]	[0, 0]	[0, 1]	[0, 1]	[0, 0]	0	0	0	2879538
13RFP005450.las	237830974.96	237832080.69	[-3082, 511]	[-18.492, 3.066]	[0, 0]	[0, 1]	[0, 1]	[0, 0]	0	0	0	3304666
13RFP005465.las	237830993.86	237832062.26	[-3076, 488]	[-18.456, 2.928]	[0, 0]	[0, 1]	[0, 1]	[0, 0]	0	0	0	3115996
13RFP005480.las	237831012.99	237832043.82	[-3107, 504]	[-18.642, 3.024]	[0, 0]	[0, 1]	[0, 1]	[0, 0]	0	0	0	2833054
13RFP005495.las	237831031.64	237832026.69	[-3094, 584]	[-18.564, 3.504]	[0, 0]	[0, 1]	[0, 1]	[0, 0]	0	0	0	2864178
13RFP005510.las	237831050.69	237917530.61	[-3094, 4230]	[-18.564, 25.38]	[0, 0]	[0, 1]	[0, 1]	[0, 0]	0	0	2275	2933583
13RFP005525.las	237831070.10	237831992.04	[-3110, 673]	[-18.66, 4.038]	[0, 0]	[0, 1]	[0, 1]	[0, 0]	0	0	0	2842933
13RFP005540.las	237831089.72	237831975.70	[-3126, 736]	[-18.756, 4.416]	[0, 0]	[0, 1]	[0, 1]	[0, 0]	0	0	0	2923098
13RFP005555.las	237831108.66	237831958.38	[-3124, 827]	[-18.744, 4.962]	[0, 0]	[0, 1]	[0, 1]	[0, 0]	0	0	0	3023707
13RFP005570.las	237831125.27	237831938.91	[-3107, 897]	[-18.642, 5.382]	[0, 0]	[0, 1]	[0, 1]	[0, 0]	0	0	0	3203214
13RFP005585.las	237831146.25	237831921.30	[-3142, 900]	[-18.852, 5.4]	[0, 0]	[0, 1]	[0, 1]	[0, 0]	0	0	0	2984110
13RFP005600.las	237831165.41	237831904.09	[-3142, 1032]	[-18.852, 6.192]	[0, 0]	[0, 1]	[0, 1]	[0, 0]	0	0	251021	2702949
13RFP005615.las	237831183.76	237831886.35	[-3142, 1042]	[-18.852, 6.252]	[0, 0]	[0, 1]	[0, 1]	[0, 0]	0	0	0	2873076
13RFP005630.las	237831201.49	237831869.85	[-3126, 1056]	[-18.756, 6.336]	[0, 0]	[0, 1]	[0, 1]	[0, 0]	0	0	0	3053490
13RFP005645.las	237831221.12	237831852.59	[-3125, 1117]	[-18.75, 6.702]	[0, 0]	[0, 1]	[0, 1]	[0, 0]	0	0	0	3187620
13RFP005660.las	237831242.59	237831834.57	[-3158, 1196]	[-18.948, 7.176]	[0, 0]	[0, 1]	[0, 1]	[0, 0]	0	0	0	3065752
13RFP005675.las	237831261.00	237831816.42	[-3207, 1240]	[-19.242, 7.44]	[0, 0]	[0, 1]	[0, 1]	[0, 0]	0	0	0	3027421
13RFP005690.las	237831278.75	237831799.22	[-3242, 1297]	[-19.452, 7.782]	[0, 0]	[0, 1]	[0, 1]	[0, 0]	0	0	0	3082799
13RFP005705.las	237831296.81	237831781.36	[-3241, 1362]	[-19.446, 8.172]	[0, 0]	[0, 1]	[0, 1]	[0, 0]	0	0	0	2883298
13RFP005720.las	237831313.67	237831763.76	[-3192, 1392]	[-19.152, 8.352]	[0, 0]	[0, 1]	[0, 1]	[0, 0]	0	0	0	2882488
13RFP005735.las	237831332.48	237831746.14	[-3175, 1393]	[-19.05, 8.358]	[0, 0]	[0, 1]	[0, 1]	[0, 0]	0	0	0	2688832
13RFP005750.las	237831354.01	237831728.83	[-3194, 1434]	[-19.164, 8.604]	[0, 0]	[0, 1]	[0, 1]	[0, 0]	0	0	0	2172186
13RFP005765.las	237831369.75	237831711.72	[-3186, 1489]	[-19.116, 8.934]	[0, 0]	[0, 1]	[0, 1]	[0, 0]	0	0	0	2258540
13RFP005780.las	237831388.30	237831694.40	[-3175, 1597]	[-19.05, 9.582]	[0, 0]	[0, 1]	[0, 1]	[0, 0]	0	0	0	2072449
13RFP005795.las	237831405.59	239661642.58	[-4336, 2727]	[-26.016, 16.362]	[0, 0]	[0, 1]	[0, 1]	[0, 0]	0	0	0	2868118
13RFP005810.las	237831425.23	239661661.69	[-4439, 3207]	[-26.634, 19.242]	[0, 0]	[0, 1]	[0, 1]	[0, 0]	0	0	0	12998964
13RFP005825.las	237831443.18	239661680.39	[-4753, 3270]	[-28.518, 19.62]	[0, 0]	[0, 1]	[0, 1]	[0, 0]	0	0	0	12591440

DPH-1.3 Report on ASPRS LAS File Format (Tiled Data) - Informational - continued

File	GPS Time min	GPS Time max	Extended Scan Angle	Scan Angle Rank	Scanner Channel	Scan Direction	Edge of Flight Line	User Data	Counts for Synthetic	Key-points	Withheld	Overlap
13RFP005840.las	237831612.50	239661698.74	[-4737, 4611]	[-28.422, 27.666]	[0, 0]	[0, 1]	[0, 1]	[0, 0]	0	0	184648	8461719
13RFP005855.las	238441428.25	239661716.28	[-4797, 5392]	[-28.782, 32.352]	[0, 0]	[0, 1]	[0, 1]	[0, 0]	0	0	119334	5657712
13RFP005870.las	238441410.45	239661734.17	[-4717, 3283]	[-28.302, 19.698]	[0, 0]	[0, 1]	[0, 1]	[0, 0]	0	0	0	6101019
13RFP005885.las	238441392.92	239661753.85	[-4903, 3306]	[-29.418, 19.836]	[0, 0]	[0, 1]	[0, 1]	[0, 0]	0	0	0	5683775
13RFP005900.las	238441376.03	239661772.51	[-4956, 5200]	[-29.736, 31.2]	[0, 0]	[0, 1]	[0, 1]	[0, 0]	0	0	101838	5141234
13RFP005915.las	238441358.61	239661791.34	[-5497, 3419]	[-32.982, 20.514]	[0, 0]	[0, 1]	[0, 1]	[0, 0]	0	0	355851	6334780
13RFP005930.las	238441341.50	239661812.20	[-5468, 3540]	[-32.808, 21.24]	[0, 0]	[0, 1]	[0, 1]	[0, 0]	0	0	514436	6200480
13RFP005945.las	238441322.85	239661832.53	[-5280, 3585]	[-31.68, 21.51]	[0, 0]	[0, 1]	[0, 1]	[0, 0]	0	0	0	6953014
13RFP005960.las	238441305.83	239661853.27	[-5319, 3620]	[-31.914, 21.72]	[0, 0]	[0, 1]	[0, 1]	[0, 0]	0	0	0	6178602
13RFP005975.las	238441288.74	239661875.07	[-5559, 4953]	[-33.354, 29.718]	[0, 0]	[0, 1]	[0, 1]	[0, 0]	0	0	0	7225579
13RFP005990.las	238441270.85	239661895.72	[-5132, 4947]	[-30.792, 29.682]	[0, 0]	[0, 1]	[0, 1]	[0, 0]	0	0	0	6022887
13RFP020000.las	237832609.99	237833016.17	[-986, 2874]	[-5.916, 17.244]	[0, 0]	[0, 1]	[0, 1]	[0, 0]	0	0	0	2855879
13RFP020015.las	237832591.16	237833035.74	[-925, 2918]	[-5.55, 17.508]	[0, 0]	[0, 1]	[0, 1]	[0, 0]	0	0	0	3255027
13RFP020030.las	237832571.35	237833052.52	[-894, 2924]	[-5.364, 17.544]	[0, 0]	[0, 1]	[0, 1]	[0, 0]	0	0	0	2826869
13RFP020045.las	237832551.86	237833068.66	[-815, 2940]	[-4.89, 17.64]	[0, 0]	[0, 1]	[0, 1]	[0, 0]	0	0	0	2727276
13RFP020060.las	237832534.67	237833085.20	[-794, 2940]	[-4.764, 17.64]	[0, 0]	[0, 1]	[0, 1]	[0, 0]	0	0	0	2616263
13RFP020075.las	237832516.03	237833103.90	[-754, 2926]	[-4.524, 17.556]	[0, 0]	[0, 1]	[0, 1]	[0, 0]	0	0	0	2912284
13RFP020090.las	237832497.52	237833122.11	[-704, 2939]	[-4.224, 17.634]	[0, 0]	[0, 1]	[0, 1]	[0, 0]	0	0	0	2930659
13RFP020105.las	237832478.10	237833141.68	[-666, 2972]	[-3.996, 17.832]	[0, 0]	[0, 1]	[0, 1]	[0, 0]	0	0	0	3037703
13RFP020120.las	237832459.35	237833159.88	[-629, 2938]	[-3.774, 17.628]	[0, 0]	[0, 1]	[0, 1]	[0, 0]	0	0	0	2990546
13RFP020135.las	237832440.88	237833179.22	[-611, 2924]	[-3.666, 17.544]	[0, 0]	[0, 1]	[0, 1]	[0, 0]	0	0	0	2944900
13RFP020150.las	237832421.89	237833196.10	[-507, 3011]	[-3.042, 18.066]	[0, 0]	[0, 1]	[0, 1]	[0, 0]	0	0	0	2693528
13RFP020165.las	237832404.87	237833213.65	[-508, 3008]	[-3.048, 18.048]	[0, 0]	[0, 1]	[0, 1]	[0, 0]	0	0	0	2647976
13RFP020180.las	237832386.66	237833231.50	[-467, 2996]	[-2.802, 17.976]	[0, 0]	[0, 1]	[0, 1]	[0, 0]	0	0	0	2817111
13RFP020195.las	237832367.74	237833251.05	[-429, 2957]	[-2.574, 17.742]	[0, 0]	[0, 1]	[0, 1]	[0, 0]	0	0	0	2985300
13RFP020210.las	237832349.61	237833268.88	[-325, 2989]	[-1.95, 17.934]	[0, 0]	[0, 1]	[0, 1]	[0, 0]	0	0	0	2677456
13RFP020225.las	237832332.27	237833288.32	[-279, 2988]	[-1.674, 17.928]	[0, 0]	[0, 1]	[0, 1]	[0, 0]	0	0	0	2872275
13RFP020240.las	237832313.09	237833304.24	[-260, 2994]	[-1.56, 17.964]	[0, 0]	[0, 1]	[0, 1]	[0, 0]	0	0	0	2798361
13RFP020255.las	237832294.74	237833320.70	[-216, 2989]	[-1.296, 17.934]	[0, 0]	[0, 1]	[0, 1]	[0, 0]	0	0	0	2818489
13RFP020270.las	237832275.79	237833338.90	[-209, 2990]	[-1.254, 17.94]	[0, 0]	[0, 1]	[0, 1]	[0, 0]	0	0	0	2992629
13RFP020285.las	237832259.34	237833357.30	[-106, 3009]	[-0.636, 18.054]	[0, 0]	[0, 1]	[0, 1]	[0, 0]	0	0	0	2833120
13RFP020300.las	237832241.61	237833376.45	[-57, 3008]	[-0.342, 18.048]	[0, 0]	[0, 1]	[0, 1]	[0, 0]	0	0	0	2881032
13RFP020315.las	237832223.83	237833394.99	[-27, 2990]	[-0.162, 17.94]	[0, 0]	[0, 1]	[0, 1]	[0, 0]	0	0	0	2821689
13RFP020330.las	237832205.44	237833413.28	[-19, 2974]	[-0.114, 17.844]	[0, 0]	[0, 1]	[0, 1]	[0, 0]	0	0	0	2964648
13RFP020345.las	237832188.17	237833430.45	[42, 2976]	[0.252, 17.856]	[0, 0]	[0, 1]	[0, 1]	[0, 0]	0	0	0	2869257
13RFP020360.las	237832168.70	237833449.15	[116, 2958]	[0.696, 17.748]	[0, 0]	[0, 1]	[0, 1]	[0, 0]	0	0	0	2992294
13RFP020375.las	237832151.69	237833469.20	[242, 2974]	[1.452, 17.844]	[0, 0]	[0, 1]	[0, 1]	[0, 0]	0	0	0	2816921
13RFP020390.las	237832133.38	237833486.77	[127, 2992]	[0.762, 17.952]	[0, 0]	[0, 1]	[0, 1]	[0, 0]	0	0	0	2961611
13RFP020405.las	237832115.08	237833503.71	[34, 3004]	[0.204, 18.024]	[0, 0]	[0, 1]	[0, 1]	[0, 0]	0	0	0	3185662
13RFP020420.las	237832096.73	237833521.68	[126, 3003]	[0.756, 18.018]	[0, 0]	[0, 1]	[0, 1]	[0, 0]	0	0	0	2996056
13RFP020435.las	237832079.12	237833539.43	[192, 2989]	[1.152, 17.934]	[0, 0]	[0, 1]	[0, 1]	[0, 0]	0	0	0	2842676
13RFP020450.las	237832059.89	237833559.70	[97, 2987]	[0.582, 17.922]	[0, 0]	[0, 1]	[0, 1]	[0, 0]	0	0	0	3106607
13RFP020465.las	237832041.93	237833578.27	[-24, 3026]	[-0.144, 18.156]	[0, 0]	[0, 1]	[0, 1]	[0, 0]	0	0	0	3228051
13RFP020480.las	237832025.32	237833594.33	[-23, 3042]	[-0.138, 18.252]	[0, 0]	[0, 1]	[0, 1]	[0, 0]	0	0	0	2836417
13RFP020495.las	237832007.59	237833612.74	[-18, 3039]	[-0.108, 18.234]	[0, 0]	[0, 1]	[0, 1]	[0, 0]	0	0	0	2999367
13RFP020510.las	237831990.54	237917538.17	[-123, 4133]	[-0.738, 24.798]	[0, 0]	[0, 1]	[0, 1]	[0, 0]	0	0	2342822	2425829
13RFP020525.las	237831973.99	237917556.76	[-121, 3058]	[-0.726, 18.348]	[0, 0]	[0, 1]	[0, 1]	[0, 0]	0	0	4917702	2761811
13RFP020540.las	237831956.56	237917576.27	[-133, 3057]	[-0.798, 18.342]	[0, 0]	[0, 1]	[0, 1]	[0, 0]	0	0	5292282	2907809
13RFP020555.las	237831937.09	237917591.09	[-200, 3071]	[-1.2, 18.426]	[0, 0]	[0, 1]	[0, 1]	[0, 0]	0	0	4632796	3081574

DPH-1.3 Report on ASPRS LAS File Format (Tiled Data) - Informational - continued

File	GPS Time min	GPS Time max	Extended Scan Angle	Scan Angle Rank	Scanner Channel	Scan Direction	Edge of Flight Line	User Data	Counts for Synthetic	Key-points	Withheld	Overlap
13RFP020570.las	237831918.96	237917609.82	[-214, 3064]	[-1.284, 18.384]	[0, 0]	[0, 1]	[0, 1]	[0, 0]	0	0	5759386	2041672
13RFP020585.las	237831902.56	237917627.82	[-287, 3092]	[-1.722, 18.552]	[0, 0]	[0, 1]	[0, 1]	[0, 0]	0	0	6071070	1753852
13RFP020600.las	237831885.08	237917646.45	[-333, 3108]	[-1.998, 18.648]	[0, 0]	[0, 1]	[0, 1]	[0, 0]	0	0	6590573	1577488
13RFP020615.las	237831868.13	237917665.86	[-358, 3108]	[-2.148, 18.648]	[0, 0]	[0, 1]	[0, 1]	[0, 0]	0	0	6563437	1425316
13RFP020630.las	237831850.78	237917682.39	[-423, 3111]	[-2.538, 18.666]	[0, 0]	[0, 1]	[0, 1]	[0, 0]	0	0	6707771	1535917
13RFP020645.las	237831832.76	237917698.59	[-488, 3137]	[-2.928, 18.822]	[0, 0]	[0, 1]	[0, 1]	[0, 0]	0	0	5654073	2011072
13RFP020660.las	237831815.00	237917716.48	[-543, 3251]	[-3.258, 19.506]	[0, 0]	[0, 1]	[0, 1]	[0, 0]	0	0	4931656	1714949
13RFP020675.las	237831797.32	237917734.60	[-581, 3241]	[-3.486, 19.446]	[0, 0]	[0, 1]	[0, 1]	[0, 0]	0	0	1047067	1749401
13RFP020690.las	237831779.86	237917751.09	[-582, 3234]	[-3.492, 19.404]	[0, 0]	[0, 1]	[0, 1]	[0, 0]	0	0	589328	1768802
13RFP020705.las	237831762.19	237917768.16	[-636, 3174]	[-3.816, 19.044]	[0, 0]	[0, 1]	[0, 1]	[0, 0]	0	0	628147	2063231
13RFP020720.las	237831744.84	237917784.46	[-730, 3143]	[-4.38, 18.858]	[0, 0]	[0, 1]	[0, 1]	[0, 0]	0	0	679645	1990438
13RFP020735.las	237831727.41	237917802.32	[-719, 3108]	[-4.314, 18.648]	[0, 0]	[0, 1]	[0, 1]	[0, 0]	0	0	934359	1762762
13RFP020750.las	237831710.67	237917819.83	[-766, 3095]	[-4.596, 18.57]	[0, 0]	[0, 1]	[0, 1]	[0, 0]	0	0	745879	1933330
13RFP020765.las	237831692.39	237917838.79	[-797, 3078]	[-4.782, 18.468]	[0, 0]	[0, 1]	[0, 1]	[0, 0]	0	0	1022128	1790033
13RFP020780.las	237831672.83	237917855.68	[-874, 3077]	[-5.244, 18.462]	[0, 0]	[0, 1]	[0, 1]	[0, 0]	0	0	764724	1925901
13RFP020795.las	237831655.55	239661428.19	[-4441, 4414]	[-26.646, 26.484]	[0, 0]	[0, 1]	[0, 1]	[0, 0]	0	0	633904	3000799
13RFP020810.las	237831637.96	239661424.80	[-4542, 4424]	[-27.252, 26.544]	[0, 0]	[0, 1]	[0, 1]	[0, 0]	0	0	1184055	11765613
13RFP020825.las	237831619.97	239661406.67	[-4921, 4624]	[-29.526, 27.744]	[0, 0]	[0, 1]	[0, 1]	[0, 0]	0	0	1044834	9406472
13RFP020840.las	237831612.50	239661390.16	[-4722, 4722]	[-28.332, 28.332]	[0, 0]	[0, 1]	[0, 1]	[0, 0]	0	0	0	6404658
13RFP020855.las	239658589.20	239661371.85	[-5201, 5032]	[-31.206, 30.192]	[0, 0]	[0, 1]	[0, 1]	[0, 0]	0	0	0	5445055
13RFP020870.las	239658570.82	239661353.74	[-5312, 5058]	[-31.872, 30.348]	[0, 0]	[0, 1]	[0, 1]	[0, 0]	0	0	0	5655673
13RFP020885.las	239658551.65	239661333.74	[-5189, 4925]	[-31.134, 29.55]	[0, 0]	[0, 1]	[0, 1]	[0, 0]	0	0	0	5137269
13RFP020900.las	239658533.44	239661315.38	[-5222, 5034]	[-31.332, 30.204]	[0, 0]	[0, 1]	[0, 1]	[0, 0]	0	0	0	5542195
13RFP020915.las	239658514.74	239661297.39	[-5282, 5145]	[-31.692, 30.87]	[0, 0]	[0, 1]	[0, 1]	[0, 0]	0	0	0	5940359
13RFP020930.las	239658496.30	239661280.22	[-5226, 5496]	[-31.356, 32.976]	[0, 0]	[0, 1]	[0, 1]	[0, 0]	0	0	0	6439062
13RFP020945.las	239658477.24	239661261.05	[-5320, 5125]	[-31.92, 30.75]	[0, 0]	[0, 1]	[0, 1]	[0, 0]	0	0	0	5663312
13RFP020960.las	239658458.64	239661242.80	[-5230, 5214]	[-31.38, 31.284]	[0, 0]	[0, 1]	[0, 1]	[0, 0]	0	0	0	6025614
13RFP020975.las	239658439.75	239661223.80	[-5324, 5335]	[-31.944, 32.01]	[0, 0]	[0, 1]	[0, 1]	[0, 0]	0	0	0	6498066
13RFP020990.las	239658420.52	239661205.51	[-5303, 5575]	[-31.818, 33.45]	[0, 0]	[0, 1]	[0, 1]	[0, 0]	0	0	0	6911696
13RFP035000.las	237832996.01	237919139.50	[-2891, 1595]	[-17.346, 9.57]	[0, 0]	[0, 1]	[0, 1]	[0, 0]	0	0	0	1833899
13RFP035015.las	237833012.58	237919121.51	[-2907, 1507]	[-17.442, 9.042]	[0, 0]	[0, 1]	[0, 1]	[0, 0]	0	0	0	2063387
13RFP035030.las	237833033.86	237919103.47	[-2925, 1520]	[-17.55, 9.12]	[0, 0]	[0, 1]	[0, 1]	[0, 0]	0	0	0	1850834
13RFP035045.las	237833048.12	237919085.24	[-2955, 1503]	[-17.73, 9.018]	[0, 0]	[0, 1]	[0, 1]	[0, 0]	0	0	0	2152384
13RFP035060.las	237833067.20	237919066.38	[-2960, 1477]	[-17.76, 8.862]	[0, 0]	[0, 1]	[0, 1]	[0, 0]	0	0	0	2222091
13RFP035075.las	237833082.12	237919046.65	[-2973, 1398]	[-17.838, 8.388]	[0, 0]	[0, 1]	[0, 1]	[0, 0]	0	0	0	2427885
13RFP035090.las	237833100.63	237919028.08	[-3039, 1327]	[-18.234, 7.962]	[0, 0]	[0, 1]	[0, 1]	[0, 0]	0	0	0	2741878
13RFP035105.las	237833119.03	237919008.97	[-3042, 1323]	[-18.252, 7.938]	[0, 0]	[0, 1]	[0, 1]	[0, 0]	0	0	0	3098038
13RFP035120.las	237833137.78	237918988.73	[-3043, 1285]	[-18.258, 7.71]	[0, 0]	[0, 1]	[0, 1]	[0, 0]	0	0	0	2899924
13RFP035135.las	237833155.86	237918971.67	[-3019, 1217]	[-18.114, 7.302]	[0, 0]	[0, 1]	[0, 1]	[0, 0]	0	0	0	3303890
13RFP035150.las	237833176.30	237918952.56	[-3026, 1217]	[-18.156, 7.302]	[0, 0]	[0, 1]	[0, 1]	[0, 0]	0	0	0	2799454
13RFP035165.las	237833192.77	237918934.85	[-3046, 1200]	[-18.276, 7.2]	[0, 0]	[0, 1]	[0, 1]	[0, 0]	0	0	0	3164028
13RFP035180.las	237833210.66	237918916.13	[-3044, 1126]	[-18.264, 6.756]	[0, 0]	[0, 1]	[0, 1]	[0, 0]	0	0	208936	2656970
13RFP035195.las	237833228.50	237918899.38	[-3042, 1050]	[-18.252, 6.3]	[0, 0]	[0, 1]	[0, 1]	[0, 0]	0	0	0	3204816
13RFP035210.las	237833247.97	237918880.40	[-3057, 1035]	[-18.342, 6.21]	[0, 0]	[0, 1]	[0, 1]	[0, 0]	0	0	0	2971241
13RFP035225.las	237833265.80	237918862.83	[-3038, 966]	[-18.228, 5.796]	[0, 0]	[0, 1]	[0, 1]	[0, 0]	0	0	0	3105877
13RFP035240.las	237833284.65	237918844.42	[-3007, 938]	[-18.042, 5.628]	[0, 0]	[0, 1]	[0, 1]	[0, 0]	0	0	0	2857950
13RFP035255.las	237833301.65	237918825.92	[-3042, 826]	[-18.252, 4.956]	[0, 0]	[0, 1]	[0, 1]	[0, 0]	0	0	0	2872719
13RFP035270.las	237833318.90	237918807.34	[-3041, 804]	[-18.246, 4.824]	[0, 0]	[0, 1]	[0, 1]	[0, 0]	0	0	0	2706436
13RFP035285.las	237833335.20	237918790.30	[-3004, 726]	[-18.024, 4.356]	[0, 0]	[0, 1]	[0, 1]	[0, 0]	0	0	0	2851744

DPH-1.3 Report on ASPRS LAS File Format (Tiled Data) - Informational - continued

File	GPS Time min	GPS Time max	Extended Scan Angle	Scan Angle Rank	Scanner Channel	Scan Direction	Edge of Flight Line	User Data	Counts for Synthetic	Key-points	Withheld	Overlap
13RFP035300.las	237833354.77	237918773.34	[-2992, 692]	[-17.952, 4.152]	[0, 0]	[0, 1]	[0, 1]	[0, 0]	0	0	0	3022787
13RFP035315.las	237833373.48	237918753.45	[-3008, 693]	[-18.048, 4.158]	[0, 0]	[0, 1]	[0, 1]	[0, 0]	0	0	0	3017873
13RFP035330.las	237833391.49	237918734.68	[-3010, 643]	[-18.06, 3.858]	[0, 0]	[0, 1]	[0, 1]	[0, 0]	0	0	0	3011986
13RFP035345.las	237833409.29	237918715.56	[-3009, 528]	[-18.054, 3.168]	[0, 0]	[0, 1]	[0, 1]	[0, 0]	0	0	0	2920494
13RFP035360.las	237833427.72	237918696.58	[-3009, 464]	[-18.054, 2.784]	[0, 0]	[0, 1]	[0, 1]	[0, 0]	0	0	0	2930490
13RFP035375.las	237833446.50	237918678.09	[-3010, 464]	[-18.06, 2.784]	[0, 0]	[0, 1]	[0, 1]	[0, 0]	0	0	0	3054395
13RFP035390.las	237833465.52	237918659.40	[-3010, 405]	[-18.06, 2.43]	[0, 0]	[0, 1]	[0, 1]	[0, 0]	0	0	0	2808912
13RFP035405.las	237833483.15	237918640.41	[-3043, 126]	[-18.258, 0.756]	[0, 0]	[0, 1]	[0, 1]	[0, 0]	0	0	0	2550168
13RFP035420.las	237833502.14	237918623.10	[-3044, 218]	[-18.264, 1.308]	[0, 0]	[0, 1]	[0, 1]	[0, 0]	0	0	0	2541234
13RFP035435.las	237833519.45	237918607.12	[-3042, 231]	[-18.252, 1.386]	[0, 0]	[0, 1]	[0, 1]	[0, 0]	0	0	0	2830023
13RFP035450.las	237833536.67	237918588.64	[-3041, 194]	[-18.246, 1.164]	[0, 0]	[0, 1]	[0, 1]	[0, 0]	0	0	0	3020563
13RFP035465.las	237833555.75	237918570.25	[-3056, 97]	[-18.336, 0.582]	[0, 0]	[0, 1]	[0, 1]	[0, 0]	0	0	0	2938981
13RFP035480.las	237833576.61	237918552.47	[-3078, -4]	[-18.468, -0.024]	[0, 0]	[0, 1]	[0, 1]	[0, 0]	0	0	0	2650723
13RFP035495.las	237833592.69	237918533.50	[-3076, 31]	[-18.456, 0.186]	[0, 0]	[0, 1]	[0, 1]	[0, 0]	0	0	0	2865844
13RFP035510.las	237833610.63	237918515.27	[-3075, 56]	[-18.45, 0.336]	[0, 0]	[0, 1]	[0, 1]	[0, 0]	0	0	1476046	2519843
13RFP035525.las	237833629.15	237918497.95	[-3076, 3]	[-18.456, 0.018]	[0, 0]	[0, 1]	[0, 1]	[0, 0]	0	0	4736623	2896793
13RFP035540.las	237833647.85	237918480.12	[-3093, -18]	[-18.558, -0.108]	[0, 0]	[0, 1]	[0, 1]	[0, 0]	0	0	5043583	2863782
13RFP035555.las	237833667.11	237918463.06	[-3106, -59]	[-18.636, -0.354]	[0, 0]	[0, 1]	[0, 1]	[0, 0]	0	0	4262127	3099781
13RFP035570.las	237833685.70	237918444.66	[-3109, -175]	[-18.654, -1.05]	[0, 0]	[0, 1]	[0, 1]	[0, 0]	0	0	4603912	2644162
13RFP035585.las	237833704.22	237918428.27	[-3126, -202]	[-18.756, -1.212]	[0, 0]	[0, 1]	[0, 1]	[0, 0]	0	0	4690085	2664728
13RFP035600.las	237833723.05	237918411.33	[-3145, -240]	[-18.87, -1.44]	[0, 0]	[0, 1]	[0, 1]	[0, 0]	0	0	4713717	2566491
13RFP035615.las	237833741.49	237918394.59	[-3142, -242]	[-18.852, -1.452]	[0, 0]	[0, 1]	[0, 1]	[0, 0]	0	0	4878997	2664021
13RFP035630.las	237833760.83	237918378.50	[-3137, -301]	[-18.822, -1.806]	[0, 0]	[0, 1]	[0, 1]	[0, 0]	0	0	4654871	2612338
13RFP035645.las	237833779.75	237918361.89	[-3180, -247]	[-19.08, -1.482]	[0, 0]	[0, 1]	[0, 1]	[0, 0]	0	0	3913673	2626469
13RFP035660.las	237833796.38	237918344.37	[-3206, -168]	[-19.236, -1.008]	[0, 0]	[0, 1]	[0, 1]	[0, 0]	0	0	3464938	2694143
13RFP035675.las	237917711.87	237918327.53	[-3256, -128]	[-19.536, -0.768]	[0, 0]	[0, 1]	[0, 1]	[0, 0]	0	0	0	2693896
13RFP035690.las	237917729.25	237918311.28	[-3274, -58]	[-19.644, -0.348]	[0, 0]	[0, 1]	[0, 1]	[0, 0]	0	0	0	2830667
13RFP035705.las	237917747.41	237918294.10	[-3142, -45]	[-18.852, -0.27]	[0, 0]	[0, 1]	[0, 1]	[0, 0]	0	0	0	2745931
13RFP035720.las	237917764.29	237918277.86	[-3124, 19]	[-18.744, 0.114]	[0, 0]	[0, 1]	[0, 1]	[0, 0]	0	0	0	2682100
13RFP035735.las	237917781.06	237918260.83	[-3113, 93]	[-18.678, 0.558]	[0, 0]	[0, 1]	[0, 1]	[0, 0]	0	0	0	2842927
13RFP035750.las	237917798.96	237918243.65	[-3090, 132]	[-18.54, 0.792]	[0, 0]	[0, 1]	[0, 1]	[0, 0]	0	0	0	2702358
13RFP035765.las	237917815.89	237918226.97	[-3076, 189]	[-18.456, 1.134]	[0, 0]	[0, 1]	[0, 1]	[0, 0]	0	0	0	2924470
13RFP035780.las	237917834.13	237918210.05	[-3089, 206]	[-18.534, 1.236]	[0, 0]	[0, 1]	[0, 1]	[0, 0]	0	0	0	2807097
13RFP035795.las	237917852.24	239658670.17	[-7461, 4500]	[-44.766, 27]	[0, 0]	[0, 1]	[0, 1]	[0, 0]	0	0	0	4831075
13RFP035810.las	237917867.94	239658860.65	[-4511, 4470]	[-27.066, 26.82]	[0, 0]	[0, 1]	[0, 1]	[0, 0]	0	0	0	12820405
13RFP035825.las	237917887.07	239658880.31	[-4818, 4558]	[-28.908, 27.348]	[0, 0]	[0, 1]	[0, 1]	[0, 0]	0	0	0	10684045
13RFP035840.las	237918132.50	239658902.14	[-4915, 4811]	[-29.49, 28.866]	[0, 0]	[0, 1]	[0, 1]	[0, 0]	0	0	0	5602575
13RFP035855.las	239628543.76	239658909.36	[-4595, 4921]	[-27.57, 29.526]	[0, 0]	[0, 1]	[0, 1]	[0, 0]	0	0	0	3472719
13RFP035870.las	239628178.29	239658939.32	[-5168, 5287]	[-31.008, 31.722]	[0, 0]	[0, 1]	[0, 1]	[0, 0]	0	0	0	3100009
13RFP035885.las	239628168.16	239658959.10	[-5494, 5050]	[-32.964, 30.3]	[0, 0]	[0, 1]	[0, 1]	[0, 0]	0	0	0	3649599
13RFP035900.las	239628150.13	239658551.64	[-5099, 5504]	[-30.594, 33.024]	[0, 0]	[0, 1]	[0, 1]	[0, 0]	0	0	0	3227756
13RFP035915.las	239628132.92	239658985.19	[-5010, 5039]	[-30.06, 30.234]	[0, 0]	[0, 1]	[0, 1]	[0, 0]	0	0	0	3405982
13RFP035930.las	239628117.80	239658514.73	[-4988, 5080]	[-29.928, 30.48]	[0, 0]	[0, 1]	[0, 1]	[0, 0]	0	0	0	3291819
13RFP035945.las	239628090.57	239658496.29	[-4992, 5194]	[-29.952, 31.164]	[0, 0]	[0, 1]	[0, 1]	[0, 0]	0	0	0	3537871
13RFP035960.las	239628075.23	239658477.36	[-5070, 5180]	[-30.42, 31.08]	[0, 0]	[0, 1]	[0, 1]	[0, 0]	0	0	0	2955056
13RFP035975.las	239628056.46	239658458.70	[-5047, 5518]	[-30.282, 33.108]	[0, 0]	[0, 1]	[0, 1]	[0, 0]	0	0	0	4287783
13RFP035990.las	239628039.06	239658439.76	[-4904, 5102]	[-29.424, 30.612]	[0, 0]	[0, 1]	[0, 1]	[0, 0]	0	0	0	3447019
13RFP050000.las	237832995.72	237919505.56	[-2896, 2891]	[-17.376, 17.346]	[0, 0]	[0, 1]	[0, 1]	[0, 0]	0	0	377302	828290
13RFP050015.las	237833012.52	237919521.13	[-2937, 2921]	[-17.622, 17.526]	[0, 0]	[0, 1]	[0, 1]	[0, 0]	0	0	481084	820398

DPH-1.3 Report on ASPRS LAS File Format (Tiled Data) - Informational - continued

File	GPS Time min	GPS Time max	Extended Scan Angle	Scan Angle Rank	Scanner Channel	Scan Direction	Edge of Flight Line	User Data	Counts for Synthetic	Key-points	Withheld	Overlap
13RFP050030.las	237833033.77	237919538.93	[-2968, 2922]	[-17.808, 17.532]	[0, 0]	[0, 1]	[0, 1]	[0, 0]	0	0	602075	805192
13RFP050045.las	237833047.95	237919556.45	[-2979, 2941]	[-17.874, 17.646]	[0, 0]	[0, 1]	[0, 1]	[0, 0]	0	0	513564	1014175
13RFP050060.las	237833067.11	237919571.63	[-2994, 2938]	[-17.964, 17.628]	[0, 0]	[0, 1]	[0, 1]	[0, 0]	0	0	462746	878198
13RFP050075.las	237833082.06	237919590.45	[-2960, 2974]	[-17.76, 17.844]	[0, 0]	[0, 1]	[0, 1]	[0, 0]	0	0	506228	1215049
13RFP050090.las	237833100.59	237919609.69	[-2990, 2939]	[-17.94, 17.634]	[0, 0]	[0, 1]	[0, 1]	[0, 0]	0	0	514732	789888
13RFP050105.las	237833119.03	237919627.33	[-2996, 2892]	[-17.976, 17.352]	[0, 0]	[0, 1]	[0, 1]	[0, 0]	0	0	566937	640855
13RFP050120.las	237833144.82	237919644.68	[-2978, 2890]	[-17.868, 17.34]	[0, 0]	[0, 1]	[0, 1]	[0, 0]	0	0	526417	639119
13RFP050135.las	237833169.84	237919661.54	[-2942, 2904]	[-17.652, 17.424]	[0, 0]	[0, 1]	[0, 1]	[0, 0]	0	0	460717	726056
13RFP050150.las	237833179.00	237919677.98	[-3023, 3005]	[-18.138, 18.03]	[0, 0]	[0, 1]	[0, 1]	[0, 0]	0	0	454994	921550
13RFP050165.las	237918912.72	237919695.51	[-1800, 3024]	[-10.8, 18.144]	[0, 0]	[0, 1]	[0, 1]	[0, 0]	0	0	578053	998006
13RFP050180.las	237918895.19	237919712.58	[-1764, 3022]	[-10.584, 18.132]	[0, 0]	[0, 1]	[0, 1]	[0, 0]	0	0	442490	996604
13RFP050195.las	237918876.55	237919730.62	[-1698, 3041]	[-10.188, 18.246]	[0, 0]	[0, 1]	[0, 1]	[0, 0]	0	0	507237	1200969
13RFP050210.las	237918859.17	237919748.66	[-1634, 3025]	[-9.804, 18.15]	[0, 0]	[0, 1]	[0, 1]	[0, 0]	0	0	571352	1291937
13RFP050225.las	237918839.95	237919766.45	[-1602, 3004]	[-9.612, 18.024]	[0, 0]	[0, 1]	[0, 1]	[0, 0]	0	0	554439	1376798
13RFP050240.las	237918821.61	237919785.08	[-1572, 3026]	[-9.432, 18.156]	[0, 0]	[0, 1]	[0, 1]	[0, 0]	0	0	649513	1333861
13RFP050255.las	237918803.66	237919801.45	[-1532, 3022]	[-9.192, 18.132]	[0, 0]	[0, 1]	[0, 1]	[0, 0]	0	0	558576	1360449
13RFP050270.las	237918786.48	237919817.87	[-1454, 3006]	[-8.724, 18.036]	[0, 0]	[0, 1]	[0, 1]	[0, 0]	0	0	522142	1548596
13RFP050285.las	237918768.78	237919835.44	[-1405, 2989]	[-8.43, 17.934]	[0, 0]	[0, 1]	[0, 1]	[0, 0]	0	0	654595	1691454
13RFP050300.las	237918748.30	237919853.10	[-1376, 3005]	[-8.256, 18.03]	[0, 0]	[0, 1]	[0, 1]	[0, 0]	0	0	1016478	1728929
13RFP050315.las	237918729.53	237919871.64	[-1311, 2976]	[-7.866, 17.856]	[0, 0]	[0, 1]	[0, 1]	[0, 0]	0	0	1149183	1754657
13RFP050330.las	237918710.85	237919888.88	[-1290, 2973]	[-7.74, 17.838]	[0, 0]	[0, 1]	[0, 1]	[0, 0]	0	0	1052101	1751490
13RFP050345.las	237918692.21	237919907.84	[-1227, 3006]	[-7.362, 18.036]	[0, 0]	[0, 1]	[0, 1]	[0, 0]	0	0	1119274	1883251
13RFP050360.las	237918673.35	237919923.77	[-1171, 3023]	[-7.026, 18.138]	[0, 0]	[0, 1]	[0, 1]	[0, 0]	0	0	1005640	1726341
13RFP050375.las	237918655.07	237919942.24	[-1098, 3026]	[-6.588, 18.156]	[0, 0]	[0, 1]	[0, 1]	[0, 0]	0	0	1142134	1634367
13RFP050390.las	237918636.31	237919962.27	[-1088, 3005]	[-6.528, 18.03]	[0, 0]	[0, 1]	[0, 1]	[0, 0]	0	0	1158605	1805411
13RFP050405.las	237918619.93	237919980.48	[-995, 2992]	[-5.97, 17.952]	[0, 0]	[0, 1]	[0, 1]	[0, 0]	0	0	1083372	1575338
13RFP050420.las	237918603.57	237919997.63	[-997, 3006]	[-5.982, 18.036]	[0, 0]	[0, 1]	[0, 1]	[0, 0]	0	0	938938	1690607
13RFP050435.las	237918584.24	237920014.18	[-979, 3009]	[-5.874, 18.054]	[0, 0]	[0, 1]	[0, 1]	[0, 0]	0	0	1236162	1598693
13RFP050450.las	237918566.40	237920032.44	[-851, 3007]	[-5.106, 18.042]	[0, 0]	[0, 1]	[0, 1]	[0, 0]	0	0	1055787	1747535
13RFP050465.las	237918547.81	237920049.89	[-829, 3022]	[-4.974, 18.132]	[0, 0]	[0, 1]	[0, 1]	[0, 0]	0	0	1129646	1703459
13RFP050480.las	237918529.23	237920068.53	[-809, 3022]	[-4.854, 18.132]	[0, 0]	[0, 1]	[0, 1]	[0, 0]	0	0	1155182	1751523
13RFP050495.las	237918511.74	237920085.49	[-746, 3040]	[-4.476, 18.24]	[0, 0]	[0, 1]	[0, 1]	[0, 0]	0	0	1071654	1510263
13RFP050510.las	237918493.74	237920103.51	[-682, 3041]	[-4.092, 18.246]	[0, 0]	[0, 1]	[0, 1]	[0, 0]	0	0	1069706	1611303
13RFP050525.las	237918476.37	237920120.27	[-648, 3043]	[-3.888, 18.258]	[0, 0]	[0, 1]	[0, 1]	[0, 0]	0	0	952065	1716626
13RFP050540.las	237918458.25	237920136.64	[-607, 3057]	[-3.642, 18.342]	[0, 0]	[0, 1]	[0, 1]	[0, 0]	0	0	1060359	1554180
13RFP050555.las	237918440.80	237920154.80	[-581, 3075]	[-3.486, 18.45]	[0, 0]	[0, 1]	[0, 1]	[0, 0]	0	0	1090115	1560922
13RFP050570.las	237918424.30	237920171.56	[-504, 3112]	[-3.024, 18.672]	[0, 0]	[0, 1]	[0, 1]	[0, 0]	0	0	1112716	1375828
13RFP050585.las	237918407.48	237920187.58	[-491, 3095]	[-2.946, 18.57]	[0, 0]	[0, 1]	[0, 1]	[0, 0]	0	0	1012252	1608847
13RFP050600.las	237918391.18	237920206.51	[-425, 3108]	[-2.55, 18.648]	[0, 0]	[0, 1]	[0, 1]	[0, 0]	0	0	986648	1687522
13RFP050615.las	237918374.65	237920223.88	[-372, 3109]	[-2.232, 18.654]	[0, 0]	[0, 1]	[0, 1]	[0, 0]	0	0	1183581	1492337
13RFP050630.las	237918358.04	237920239.98	[-321, 3108]	[-1.926, 18.648]	[0, 0]	[0, 1]	[0, 1]	[0, 0]	0	0	1172249	1384009
13RFP050645.las	237918340.77	237920258.38	[-306, 3125]	[-1.836, 18.75]	[0, 0]	[0, 1]	[0, 1]	[0, 0]	0	0	1051851	1802127
13RFP050660.las	237918324.09	237920275.47	[-246, 3206]	[-1.476, 19.236]	[0, 0]	[0, 1]	[0, 1]	[0, 0]	0	0	974107	1712632
13RFP050675.las	237918308.17	237920294.36	[-167, 3207]	[-1.002, 19.242]	[0, 0]	[0, 1]	[0, 1]	[0, 0]	0	0	1098148	1597847
13RFP050690.las	237918291.14	237920311.62	[-143, 3139]	[-0.858, 18.834]	[0, 0]	[0, 1]	[0, 1]	[0, 0]	0	0	1134519	1628997
13RFP050705.las	237918274.61	237920331.63	[-61, 3075]	[-0.366, 18.45]	[0, 0]	[0, 1]	[0, 1]	[0, 0]	0	0	1106141	1747795
13RFP050720.las	237918257.85	237920349.01	[-59, 3072]	[-0.354, 18.432]	[0, 0]	[0, 1]	[0, 1]	[0, 0]	0	0	1033160	1734000
13RFP050735.las	237918240.50	237920367.10	[19, 3058]	[0.114, 18.348]	[0, 0]	[0, 1]	[0, 1]	[0, 0]	0	0	1020732	1710256
13RFP050750.las	237918223.89	237920385.43	[94, 3061]	[0.564, 18.366]	[0, 0]	[0, 1]	[0, 1]	[0, 0]	0	0	1094509	1599961

DPH-1.3 Report on ASPRS LAS File Format (Tiled Data) - Informational - continued

File	GPS Time min	GPS Time max	Extended Scan Angle	Scan Angle Rank	Scanner Channel	Scan Direction	Edge of Flight Line	User Data	Counts for Synthetic	Key-points	Withheld	Overlap
13RFP050765.las	237918207.01	237920403.39	[131, 3041]	[0.786, 18.246]	[0, 0]	[0, 1]	[0, 1]	[0, 0]	0	0	1103046	1640063
13RFP050780.las	237918190.25	237920419.89	[179, 3042]	[1.074, 18.252]	[0, 0]	[0, 1]	[0, 1]	[0, 0]	0	0	1079539	1583604
13RFP050795.las	237918171.05	239628476.71	[-5358, 4379]	[-32.148, 26.274]	[0, 0]	[0, 1]	[0, 1]	[0, 0]	0	0	1934768	4837750
13RFP050810.las	237918154.03	239628498.79	[-4638, 4953]	[-27.828, 29.718]	[0, 0]	[0, 1]	[0, 1]	[0, 0]	0	0	1972350	11372764
13RFP050825.las	237918138.09	239628520.23	[-4705, 4745]	[-28.23, 28.47]	[0, 0]	[0, 1]	[0, 1]	[0, 0]	0	0	1624984	9725900
13RFP050840.las	237918132.50	239628543.76	[-4894, 5024]	[-29.364, 30.144]	[0, 0]	[0, 1]	[0, 1]	[0, 0]	0	0	221249	7424942
13RFP050855.las	239490231.69	239628566.88	[-5122, 4725]	[-30.732, 28.35]	[0, 0]	[0, 1]	[0, 1]	[0, 0]	0	0	0	6327328
13RFP050870.las	239490250.25	239628588.11	[-5295, 4998]	[-31.77, 29.988]	[0, 0]	[0, 1]	[0, 1]	[0, 0]	0	0	0	5538595
13RFP050885.las	239490267.43	239628611.75	[-4998, 5237]	[-29.988, 31.422]	[0, 0]	[0, 1]	[0, 1]	[0, 0]	0	0	0	6053951
13RFP050900.las	239490285.79	239628634.47	[-5944, 5466]	[-35.664, 32.796]	[0, 0]	[0, 1]	[0, 1]	[0, 0]	0	0	0	5344834
13RFP050915.las	239490303.67	239628657.20	[-5091, 5144]	[-30.546, 30.864]	[0, 0]	[0, 1]	[0, 1]	[0, 0]	0	0	0	6019374
13RFP050930.las	239490322.07	239628680.74	[-5232, 5258]	[-31.392, 31.548]	[0, 0]	[0, 1]	[0, 1]	[0, 0]	0	0	0	5482671
13RFP050945.las	239490340.17	239628703.12	[-5055, 5263]	[-30.33, 31.578]	[0, 0]	[0, 1]	[0, 1]	[0, 0]	0	0	0	5969056
13RFP050960.las	239490358.36	239628726.28	[-5379, 5248]	[-32.274, 31.488]	[0, 0]	[0, 1]	[0, 1]	[0, 0]	0	0	0	5731320
13RFP050975.las	239490377.32	239628748.38	[-5023, 5130]	[-30.138, 30.78]	[0, 0]	[0, 1]	[0, 1]	[0, 0]	0	0	0	5556662
13RFP050990.las	239490395.55	239628769.71	[-5010, 5182]	[-30.06, 31.092]	[0, 0]	[0, 1]	[0, 1]	[0, 0]	0	0	0	5105293
13RFP065000.las	237919117.77	237919505.53	[-1346, 2857]	[-8.076, 17.142]	[0, 0]	[0, 1]	[0, 1]	[0, 0]	0	0	792699	1549644
13RFP065015.las	237919099.41	237919521.04	[-1407, 2872]	[-8.442, 17.232]	[0, 0]	[0, 1]	[0, 1]	[0, 0]	0	0	692914	1389608
13RFP065030.las	237919081.17	237919538.84	[-1472, 2909]	[-8.832, 17.454]	[0, 0]	[0, 1]	[0, 1]	[0, 0]	0	0	619673	1488676
13RFP065045.las	237919062.58	240672801.39	[-2853, 2929]	[-17.118, 17.574]	[0, 0]	[0, 1]	[0, 1]	[0, 0]	0	0	521067	1488405
13RFP065060.las	237919042.19	240672783.86	[-2922, 2941]	[-17.532, 17.646]	[0, 0]	[0, 1]	[0, 1]	[0, 0]	0	0	583610	1455965
13RFP065075.las	237919023.69	240672776.06	[-3069, 2958]	[-18.414, 17.748]	[0, 0]	[0, 1]	[0, 1]	[0, 0]	0	0	672541	1447124
13RFP065090.las	237919004.27	240672760.22	[-3106, 3006]	[-18.636, 18.036]	[0, 0]	[0, 1]	[0, 1]	[0, 0]	0	0	667375	1594185
13RFP065105.las	237918984.06	240672742.53	[-3075, 3009]	[-18.45, 18.054]	[0, 0]	[0, 1]	[0, 1]	[0, 0]	0	0	782143	1747869
13RFP065120.las	237918967.20	240672724.41	[-2939, 3011]	[-17.634, 18.066]	[0, 0]	[0, 1]	[0, 1]	[0, 0]	0	0	586299	1209191
13RFP065135.las	237918948.63	240672706.58	[-2916, 2955]	[-17.496, 17.73]	[0, 0]	[0, 1]	[0, 1]	[0, 0]	0	0	595499	1306779
13RFP065150.las	237918930.85	240672688.46	[-2991, 2928]	[-17.946, 17.568]	[0, 0]	[0, 1]	[0, 1]	[0, 0]	0	0	556610	1302943
13RFP065165.las	237918912.50	240672671.38	[-2991, 2984]	[-17.946, 17.904]	[0, 0]	[0, 1]	[0, 1]	[0, 0]	0	0	613574	1460571
13RFP065180.las	237918894.90	240672653.77	[-2994, 3012]	[-17.964, 18.072]	[0, 0]	[0, 1]	[0, 1]	[0, 0]	0	0	557058	1793742
13RFP065195.las	237918876.36	240672636.45	[-3126, 3009]	[-18.756, 18.054]	[0, 0]	[0, 1]	[0, 1]	[0, 0]	0	0	628404	1448861
13RFP065210.las	237918859.01	240672618.63	[-3108, 3022]	[-18.648, 18.132]	[0, 0]	[0, 1]	[0, 1]	[0, 0]	0	0	759408	1224396
13RFP065225.las	237918839.79	240672599.37	[-3112, 2988]	[-18.672, 17.928]	[0, 0]	[0, 1]	[0, 1]	[0, 0]	0	0	785870	1315350
13RFP065240.las	237918821.49	240672582.74	[-3129, 2991]	[-18.774, 17.946]	[0, 0]	[0, 1]	[0, 1]	[0, 0]	0	0	620317	1620203
13RFP065255.las	237918803.57	240672565.92	[-3081, 2993]	[-18.486, 17.958]	[0, 0]	[0, 1]	[0, 1]	[0, 0]	0	0	604781	1618334
13RFP065270.las	237918786.45	240672546.73	[-3023, 2974]	[-18.138, 17.844]	[0, 0]	[0, 1]	[0, 1]	[0, 0]	0	0	523880	1419692
13RFP065285.las	237918768.74	240672528.96	[-3027, 2954]	[-18.162, 17.724]	[0, 0]	[0, 1]	[0, 1]	[0, 0]	0	0	372007	1534032
13RFP065300.las	237918756.53	240672511.39	[-3026, 2958]	[-18.156, 17.748]	[0, 0]	[0, 1]	[0, 1]	[0, 0]	0	0	141532	1607782
13RFP065315.las	237919848.33	240672494.12	[-3008, 1961]	[-18.048, 11.766]	[0, 0]	[0, 1]	[0, 1]	[0, 0]	0	0	0	1731923
13RFP065330.las	237919866.19	240672476.29	[-3063, 1875]	[-18.378, 11.25]	[0, 0]	[0, 1]	[0, 1]	[0, 0]	0	0	0	1728916
13RFP065345.las	237919884.76	240672459.13	[-3045, 1802]	[-18.27, 10.812]	[0, 0]	[0, 1]	[0, 1]	[0, 0]	0	0	0	1854167
13RFP065360.las	237919903.25	240672440.86	[-3057, 1804]	[-18.342, 10.824]	[0, 0]	[0, 1]	[0, 1]	[0, 0]	0	0	0	1860142
13RFP065375.las	237919920.15	240672423.67	[-3043, 1839]	[-18.258, 11.034]	[0, 0]	[0, 1]	[0, 1]	[0, 0]	0	0	0	2094343
13RFP065390.las	237919936.95	240672405.15	[-3042, 1732]	[-18.252, 10.392]	[0, 0]	[0, 1]	[0, 1]	[0, 0]	0	0	0	2173936
13RFP065405.las	237919956.10	240672387.15	[-3072, 1701]	[-18.432, 10.206]	[0, 0]	[0, 1]	[0, 1]	[0, 0]	0	0	0	2239144
13RFP065420.las	237919975.88	240672369.73	[-3079, 1644]	[-18.474, 9.864]	[0, 0]	[0, 1]	[0, 1]	[0, 0]	0	0	0	2269080
13RFP065435.las	237919993.62	240672352.04	[-3078, 1630]	[-18.468, 9.78]	[0, 0]	[0, 1]	[0, 1]	[0, 0]	0	0	0	2321729
13RFP065450.las	237920009.39	240672333.37	[-3079, 1519]	[-18.474, 9.114]	[0, 0]	[0, 1]	[0, 1]	[0, 0]	0	0	0	2437193
13RFP065465.las	237920026.98	240672315.29	[-3107, 1482]	[-18.642, 8.892]	[0, 0]	[0, 1]	[0, 1]	[0, 0]	0	0	0	2639375
13RFP065480.las	237920045.08	240672298.08	[-3098, 1429]	[-18.588, 8.574]	[0, 0]	[0, 1]	[0, 1]	[0, 0]	0	0	0	2913808

DPH-1.3 Report on ASPRS LAS File Format (Tiled Data) - Informational - continued

File	GPS Time min	GPS Time max	Extended Scan Angle	Scan Angle Rank	Scanner Channel	Scan Direction	Edge of Flight Line	User Data	Counts for Synthetic	Key-points	Withheld	Overlap
13RFP065495.las	237920063.70	240672279.44	[-3107, 1417]	[-18.642, 8.502]	[0, 0]	[0, 1]	[0, 1]	[0, 0]	0	0	0	2788023
13RFP065510.las	237920080.93	240672261.73	[-3110, 1371]	[-18.66, 8.226]	[0, 0]	[0, 1]	[0, 1]	[0, 0]	0	0	0	3005760
13RFP065525.las	237920098.14	240672243.55	[-3126, 1311]	[-18.756, 7.866]	[0, 0]	[0, 1]	[0, 1]	[0, 0]	0	0	0	3208530
13RFP065540.las	237920115.97	240672225.75	[-3162, 1268]	[-18.972, 7.608]	[0, 0]	[0, 1]	[0, 1]	[0, 0]	0	0	0	3201497
13RFP065555.las	237920132.24	240672207.09	[-3178, 1253]	[-19.068, 7.518]	[0, 0]	[0, 1]	[0, 1]	[0, 0]	0	0	0	3198296
13RFP065570.las	237920149.62	240672189.63	[-3193, 1243]	[-19.158, 7.458]	[0, 0]	[0, 1]	[0, 1]	[0, 0]	0	0	148876	3248939
13RFP065585.las	237920166.91	240672170.48	[-3211, 1117]	[-19.266, 6.702]	[0, 0]	[0, 1]	[0, 1]	[0, 0]	0	0	0	3163273
13RFP065600.las	237920183.05	240672152.28	[-3174, 1055]	[-19.044, 6.33]	[0, 0]	[0, 1]	[0, 1]	[0, 0]	0	0	0	3422787
13RFP065615.las	237920201.18	240672132.72	[-3195, 1046]	[-19.17, 6.276]	[0, 0]	[0, 1]	[0, 1]	[0, 0]	0	0	0	3541674
13RFP065630.las	237920219.33	240672113.50	[-3226, 983]	[-19.356, 5.898]	[0, 0]	[0, 1]	[0, 1]	[0, 0]	0	0	0	3286952
13RFP065645.las	237920236.08	240672094.80	[-3210, 912]	[-19.26, 5.472]	[0, 0]	[0, 1]	[0, 1]	[0, 0]	0	0	0	3199182
13RFP065660.las	237920253.47	240672076.39	[-3178, 893]	[-19.068, 5.358]	[0, 0]	[0, 1]	[0, 1]	[0, 0]	0	0	0	3437929
13RFP065675.las	237920270.78	240672057.37	[-3160, 817]	[-18.96, 4.902]	[0, 0]	[0, 1]	[0, 1]	[0, 0]	0	0	0	3460122
13RFP065690.las	237920288.84	240672039.58	[-3163, 760]	[-18.978, 4.56]	[0, 0]	[0, 1]	[0, 1]	[0, 0]	0	0	0	3433002
13RFP065705.las	237920306.99	240672021.29	[-3124, 670]	[-18.744, 4.02]	[0, 0]	[0, 1]	[0, 1]	[0, 0]	0	0	0	3357084
13RFP065720.las	237920325.87	240672003.09	[-3108, 661]	[-18.648, 3.966]	[0, 0]	[0, 1]	[0, 1]	[0, 0]	0	0	0	3437275
13RFP065735.las	237920345.48	240671984.51	[-3114, 598]	[-18.684, 3.588]	[0, 0]	[0, 1]	[0, 1]	[0, 0]	0	0	0	3412862
13RFP065750.las	237920362.34	240671965.88	[-3159, 602]	[-18.954, 3.612]	[0, 0]	[0, 1]	[0, 1]	[0, 0]	0	0	0	3403356
13RFP065765.las	237920380.87	240671947.72	[-3125, 506]	[-18.75, 3.036]	[0, 0]	[0, 1]	[0, 1]	[0, 0]	0	0	0	3240491
13RFP065780.las	237920399.22	240671929.13	[-3092, 432]	[-18.552, 2.592]	[0, 0]	[0, 1]	[0, 1]	[0, 0]	0	0	0	3036001
13RFP065795.las	237920416.17	240671911.34	[-4544, 4415]	[-27.264, 26.49]	[0, 0]	[0, 1]	[0, 1]	[0, 0]	0	0	7481	3442323
13RFP065810.las	237920433.24	240671893.53	[-4669, 4584]	[-28.014, 27.504]	[0, 0]	[0, 1]	[0, 1]	[0, 0]	0	0	0	11783042
13RFP065825.las	237920452.07	240671874.52	[-4665, 4872]	[-27.99, 29.232]	[0, 0]	[0, 1]	[0, 1]	[0, 0]	0	0	0	9857306
13RFP065840.las	239487424.76	240671856.05	[-4609, 5055]	[-27.654, 30.33]	[0, 0]	[0, 1]	[0, 1]	[0, 0]	0	0	0	6945479
13RFP065855.las	239487435.84	240671838.45	[-4598, 4741]	[-27.588, 28.446]	[0, 0]	[0, 1]	[0, 1]	[0, 0]	0	0	0	7415409
13RFP065870.las	239487455.09	240671821.19	[-4788, 4734]	[-28.728, 28.404]	[0, 0]	[0, 1]	[0, 1]	[0, 0]	0	0	0	4902962
13RFP065885.las	239487472.79	239628164.40	[-5066, 5041]	[-30.396, 30.246]	[0, 0]	[0, 1]	[0, 1]	[0, 0]	0	0	0	3502516
13RFP065900.las	239487490.49	239490303.66	[-5194, 5295]	[-31.164, 31.77]	[0, 0]	[0, 1]	[0, 1]	[0, 0]	0	0	0	3238075
13RFP065915.las	239487507.23	239490322.07	[-5180, 5083]	[-31.08, 30.498]	[0, 0]	[0, 1]	[0, 1]	[0, 0]	0	0	0	3439785
13RFP065930.las	239487525.65	239490340.16	[-5308, 5105]	[-31.848, 30.63]	[0, 0]	[0, 1]	[0, 1]	[0, 0]	0	0	0	3757773
13RFP065945.las	239487543.09	239490358.35	[-5244, 5467]	[-31.464, 32.802]	[0, 0]	[0, 1]	[0, 1]	[0, 0]	0	0	0	2881278
13RFP065960.las	239487561.24	239490377.31	[-5230, 5175]	[-31.38, 31.05]	[0, 0]	[0, 1]	[0, 1]	[0, 0]	0	0	0	4164194
13RFP065975.las	239487581.11	239490395.54	[-5160, 5044]	[-30.96, 30.264]	[0, 0]	[0, 1]	[0, 1]	[0, 0]	0	0	0	4471473
13RFP065990.las	239487600.71	239490413.32	[-5509, 5137]	[-33.054, 30.822]	[0, 0]	[0, 1]	[0, 1]	[0, 0]	0	0	0	4384403
13RFP080000.las	237919484.79	240672865.96	[-2924, 1008]	[-17.544, 6.048]	[0, 0]	[0, 1]	[0, 1]	[0, 0]	0	0	0	3339328
13RFP080015.las	237919501.35	240672847.23	[-2939, 1022]	[-17.634, 6.132]	[0, 0]	[0, 1]	[0, 1]	[0, 0]	0	0	0	3147072
13RFP080030.las	237919517.03	240672829.46	[-2961, 1043]	[-17.766, 6.258]	[0, 0]	[0, 1]	[0, 1]	[0, 0]	0	0	0	3284377
13RFP080045.las	237919534.96	240672812.06	[-2958, 1142]	[-17.748, 6.852]	[0, 0]	[0, 1]	[0, 1]	[0, 0]	0	0	0	3416834
13RFP080060.las	237919552.19	240672793.36	[-2975, 1271]	[-17.85, 7.626]	[0, 0]	[0, 1]	[0, 1]	[0, 0]	0	0	0	2961121
13RFP080075.las	237919567.35	240672776.04	[-3035, 1289]	[-18.21, 7.734]	[0, 0]	[0, 1]	[0, 1]	[0, 0]	0	0	0	2703988
13RFP080090.las	237919584.77	240672760.21	[-3026, 1401]	[-18.156, 8.406]	[0, 0]	[0, 1]	[0, 1]	[0, 0]	0	0	0	2807656
13RFP080105.las	237919603.37	240672742.51	[-2961, 1429]	[-17.766, 8.574]	[0, 0]	[0, 1]	[0, 1]	[0, 0]	0	0	0	2767437
13RFP080120.las	237919622.48	240672724.36	[-2925, 1363]	[-17.55, 8.178]	[0, 0]	[0, 1]	[0, 1]	[0, 0]	0	0	0	2691504
13RFP080135.las	237919640.31	240672706.55	[-2926, 1315]	[-17.556, 7.89]	[0, 0]	[0, 1]	[0, 1]	[0, 0]	0	0	0	2639591
13RFP080150.las	237919656.95	240672688.43	[-3042, 1487]	[-18.252, 8.922]	[0, 0]	[0, 1]	[0, 1]	[0, 0]	0	0	0	2533891
13RFP080165.las	237919673.83	240672671.34	[-3055, 1593]	[-18.33, 9.558]	[0, 0]	[0, 1]	[0, 1]	[0, 0]	0	0	0	2240445
13RFP080180.las	237919690.69	240672653.68	[-3024, 1605]	[-18.144, 9.63]	[0, 0]	[0, 1]	[0, 1]	[0, 0]	0	0	0	2283553
13RFP080195.las	237919708.07	240672636.29	[-3072, 1614]	[-18.432, 9.684]	[0, 0]	[0, 1]	[0, 1]	[0, 0]	0	0	0	2107032
13RFP080210.las	237919725.29	240672618.52	[-3075, 1618]	[-18.45, 9.708]	[0, 0]	[0, 1]	[0, 1]	[0, 0]	0	0	0	2094015

DPH-1.3 Report on ASPRS LAS File Format (Tiled Data) - Informational - continued

File	GPS Time min	GPS Time max	Extended Scan Angle	Scan Angle Rank	Scanner Channel	Scan Direction	Edge of Flight Line	User Data	Counts for Synthetic	Key-points	Withheld	Overlap
13RFP080225.las	237919743.64	240673546.03	[-3041, 3100]	[-18.246, 18.6]	[0, 0]	[0, 1]	[0, 1]	[0, 0]	0	0	1471	1988163
13RFP080240.las	237919762.36	240673559.16	[-3059, 3087]	[-18.354, 18.522]	[0, 0]	[0, 1]	[0, 1]	[0, 0]	0	0	0	2174770
13RFP080255.las	237919781.00	240673580.13	[-3072, 3064]	[-18.432, 18.384]	[0, 0]	[0, 1]	[0, 1]	[0, 0]	0	0	0	1751370
13RFP080270.las	237919796.83	240673594.20	[-3041, 3062]	[-18.246, 18.372]	[0, 0]	[0, 1]	[0, 1]	[0, 0]	0	0	0	1750151
13RFP080285.las	237919813.63	240673612.54	[-3024, 3045]	[-18.144, 18.27]	[0, 0]	[0, 1]	[0, 1]	[0, 0]	0	0	0	1656156
13RFP080300.las	237919830.77	240673628.36	[-3042, 3040]	[-18.252, 18.24]	[0, 0]	[0, 1]	[0, 1]	[0, 0]	0	0	0	2146854
13RFP080315.las	237919847.81	240673644.27	[-3024, 3044]	[-18.144, 18.264]	[0, 0]	[0, 1]	[0, 1]	[0, 0]	0	0	0	2191116
13RFP080330.las	237919865.70	240673660.87	[-3007, 3047]	[-18.042, 18.282]	[0, 0]	[0, 1]	[0, 1]	[0, 0]	0	0	0	2116749
13RFP080345.las	237919884.40	240673677.77	[-3009, 3047]	[-18.054, 18.282]	[0, 0]	[0, 1]	[0, 1]	[0, 0]	0	0	0	2241357
13RFP080360.las	237919902.81	240673694.72	[-3039, 3048]	[-18.234, 18.288]	[0, 0]	[0, 1]	[0, 1]	[0, 0]	0	0	0	2162772
13RFP080375.las	237919919.93	240673711.06	[-3059, 3049]	[-18.354, 18.294]	[0, 0]	[0, 1]	[0, 1]	[0, 0]	0	0	0	2165391
13RFP080390.las	237919936.65	240673727.77	[-3054, 3058]	[-18.324, 18.348]	[0, 0]	[0, 1]	[0, 1]	[0, 0]	0	0	0	2284244
13RFP080405.las	237919955.77	240673744.13	[-3013, 3076]	[-18.078, 18.456]	[0, 0]	[0, 1]	[0, 1]	[0, 0]	0	0	0	2386274
13RFP080420.las	237919975.67	240673760.48	[-3042, 3075]	[-18.252, 18.45]	[0, 0]	[0, 1]	[0, 1]	[0, 0]	0	0	0	2329993
13RFP080435.las	237919993.37	240673776.83	[-3041, 3078]	[-18.246, 18.468]	[0, 0]	[0, 1]	[0, 1]	[0, 0]	0	0	0	2124158
13RFP080450.las	237920009.26	240673793.30	[-3042, 3091]	[-18.252, 18.546]	[0, 0]	[0, 1]	[0, 1]	[0, 0]	0	0	0	2028392
13RFP080465.las	237920026.86	240673810.88	[-3056, 3099]	[-18.336, 18.594]	[0, 0]	[0, 1]	[0, 1]	[0, 0]	0	0	0	1980511
13RFP080480.las	237920045.01	240673827.06	[-3050, 3111]	[-18.3, 18.666]	[0, 0]	[0, 1]	[0, 1]	[0, 0]	0	0	0	1886731
13RFP080495.las	237920063.62	240673844.21	[-3056, 3130]	[-18.336, 18.78]	[0, 0]	[0, 1]	[0, 1]	[0, 0]	0	0	0	2060458
13RFP080510.las	237920080.90	240673860.79	[-3074, 3128]	[-18.444, 18.768]	[0, 0]	[0, 1]	[0, 1]	[0, 0]	0	0	0	1899392
13RFP080525.las	240672224.08	240673878.25	[-1707, 3142]	[-10.242, 18.852]	[0, 0]	[0, 1]	[0, 1]	[0, 0]	0	0	0	1708356
13RFP080540.las	240672205.28	240673894.98	[-1658, 3170]	[-9.948, 19.02]	[0, 0]	[0, 1]	[0, 1]	[0, 0]	0	0	0	1760888
13RFP080555.las	240672188.12	240673912.13	[-1603, 3213]	[-9.618, 19.278]	[0, 0]	[0, 1]	[0, 1]	[0, 0]	0	0	0	1993819
13RFP080570.las	240672168.32	240673928.59	[-1574, 3226]	[-9.444, 19.356]	[0, 0]	[0, 1]	[0, 1]	[0, 0]	0	0	0	2226685
13RFP080585.las	240672149.82	240673945.73	[-1491, 3228]	[-8.946, 19.368]	[0, 0]	[0, 1]	[0, 1]	[0, 0]	0	0	0	2471873
13RFP080600.las	240672130.99	240673962.59	[-1473, 3211]	[-8.838, 19.266]	[0, 0]	[0, 1]	[0, 1]	[0, 0]	0	0	0	2503184
13RFP080615.las	240672111.81	240673979.39	[-1387, 3266]	[-8.322, 19.596]	[0, 0]	[0, 1]	[0, 1]	[0, 0]	0	0	0	2853324
13RFP080630.las	240672092.57	240673995.77	[-1321, 3398]	[-7.926, 20.388]	[0, 0]	[0, 1]	[0, 1]	[0, 0]	0	0	0	3167439
13RFP080645.las	240672074.47	240674013.75	[-1339, 3311]	[-8.034, 19.866]	[0, 0]	[0, 1]	[0, 1]	[0, 0]	0	0	0	3002939
13RFP080660.las	240672056.26	240674031.23	[-1327, 3147]	[-7.962, 18.882]	[0, 0]	[0, 1]	[0, 1]	[0, 0]	0	0	0	2946358
13RFP080675.las	240672037.93	240674047.57	[-1228, 3144]	[-7.368, 18.864]	[0, 0]	[0, 1]	[0, 1]	[0, 0]	0	0	0	2838101
13RFP080690.las	240672018.96	240674064.40	[-1072, 3145]	[-6.432, 18.87]	[0, 0]	[0, 1]	[0, 1]	[0, 0]	0	0	0	2996681
13RFP080705.las	240672001.03	240674081.81	[-1088, 3189]	[-6.528, 19.134]	[0, 0]	[0, 1]	[0, 1]	[0, 0]	0	0	0	3080644
13RFP080720.las	240671983.01	240674099.41	[-1090, 3247]	[-6.54, 19.482]	[0, 0]	[0, 1]	[0, 1]	[0, 0]	0	0	0	3209160
13RFP080735.las	240671963.70	240674115.64	[-1019, 3220]	[-6.114, 19.32]	[0, 0]	[0, 1]	[0, 1]	[0, 0]	0	0	0	3021598
13RFP080750.las	240671945.24	240674132.33	[-951, 3136]	[-5.706, 18.816]	[0, 0]	[0, 1]	[0, 1]	[0, 0]	0	0	0	3036359
13RFP080765.las	240671927.30	240674149.26	[-971, 3124]	[-5.826, 18.744]	[0, 0]	[0, 1]	[0, 1]	[0, 0]	0	0	0	3047602
13RFP080780.las	240671909.35	240674165.06	[-919, 3094]	[-5.514, 18.564]	[0, 0]	[0, 1]	[0, 1]	[0, 0]	0	0	0	2881927
13RFP080795.las	239487183.76	240674181.49	[-4602, 4656]	[-27.612, 27.936]	[0, 0]	[0, 1]	[0, 1]	[0, 0]	0	0	0	3221769
13RFP080810.las	239487163.14	240674198.65	[-4703, 4719]	[-28.218, 28.314]	[0, 0]	[0, 1]	[0, 1]	[0, 0]	0	0	0	13710073
13RFP080825.las	239487142.59	240674214.51	[-4740, 4689]	[-28.44, 28.134]	[0, 0]	[0, 1]	[0, 1]	[0, 0]	0	0	0	13527486
13RFP080840.las	239487125.00	240674231.12	[-4996, 4587]	[-29.976, 27.522]	[0, 0]	[0, 1]	[0, 1]	[0, 0]	0	0	0	13111007
13RFP080855.las	239487106.36	240674248.01	[-4584, 4506]	[-27.504, 27.036]	[0, 0]	[0, 1]	[0, 1]	[0, 0]	0	0	0	13177283
13RFP080870.las	239487087.22	240674252.16	[-4572, 4751]	[-27.432, 28.506]	[0, 0]	[0, 1]	[0, 1]	[0, 0]	0	0	0	6921600
13RFP080885.las	239487068.63	239489924.07	[-4576, 4647]	[-27.456, 27.882]	[0, 0]	[0, 1]	[0, 1]	[0, 0]	0	0	0	4547725
13RFP080900.las	239487049.66	239489904.58	[-5216, 5267]	[-31.296, 31.602]	[0, 0]	[0, 1]	[0, 1]	[0, 0]	0	0	0	4158014
13RFP080915.las	239487030.14	239489885.69	[-5333, 5419]	[-31.998, 32.514]	[0, 0]	[0, 1]	[0, 1]	[0, 0]	0	0	0	4450342
13RFP080930.las	239487011.12	239489864.89	[-5001, 5310]	[-30.006, 31.86]	[0, 0]	[0, 1]	[0, 1]	[0, 0]	0	0	0	4791186
13RFP080945.las	239486992.06	239489845.72	[-5068, 5384]	[-30.408, 32.304]	[0, 0]	[0, 1]	[0, 1]	[0, 0]	0	0	0	3908124

DPH-1.3 Report on ASPRS LAS File Format (Tiled Data) - Informational - continued

File	GPS Time min	GPS Time max	Extended Scan Angle	Scan Angle Rank	Scanner Channel	Scan Direction	Edge of Flight Line	User Data	Counts for Synthetic	Key-points	Withheld	Overlap
13RFP080960.las	239486972.88	239489825.93	[-5461, 5367]	[-32.766, 32.202]	[0, 0]	[0, 1]	[0, 1]	[0, 0]	0	0	0	4958510
13RFP080975.las	239486955.00	239489806.18	[-5116, 5141]	[-30.696, 30.846]	[0, 0]	[0, 1]	[0, 1]	[0, 0]	0	0	0	4812714
13RFP080990.las	239486936.47	239489786.94	[-5054, 5092]	[-30.324, 30.552]	[0, 0]	[0, 1]	[0, 1]	[0, 0]	0	0	0	4109683
13RFP095000.las	240672845.90	240673302.84	[-369, 2921]	[-2.214, 17.526]	[0, 0]	[0, 1]	[0, 1]	[0, 0]	0	0	0	2798739
13RFP095015.las	240672827.65	240673320.39	[-419, 2884]	[-2.514, 17.304]	[0, 0]	[0, 1]	[0, 1]	[0, 0]	0	0	0	2803955
13RFP095030.las	240672810.43	240673336.48	[-464, 2860]	[-2.784, 17.16]	[0, 0]	[0, 1]	[0, 1]	[0, 0]	0	0	0	2793249
13RFP095045.las	240672791.99	240673352.85	[-514, 2877]	[-3.084, 17.262]	[0, 0]	[0, 1]	[0, 1]	[0, 0]	0	0	0	2865010
13RFP095060.las	240672774.77	240673368.49	[-564, 2892]	[-3.384, 17.352]	[0, 0]	[0, 1]	[0, 1]	[0, 0]	0	0	0	2666450
13RFP095075.las	240672758.46	240673384.61	[-595, 3082]	[-3.57, 18.492]	[0, 0]	[0, 1]	[0, 1]	[0, 0]	0	0	0	2666310
13RFP095090.las	240672741.19	240673401.48	[-685, 3108]	[-4.11, 18.648]	[0, 0]	[0, 1]	[0, 1]	[0, 0]	0	0	0	2697410
13RFP095105.las	240672722.69	240673415.72	[-729, 3033]	[-4.374, 18.198]	[0, 0]	[0, 1]	[0, 1]	[0, 0]	0	0	0	2499838
13RFP095120.las	240672704.79	240673432.33	[-738, 2907]	[-4.428, 17.442]	[0, 0]	[0, 1]	[0, 1]	[0, 0]	0	0	0	2983683
13RFP095135.las	240672687.51	240673449.48	[-773, 2925]	[-4.638, 17.55]	[0, 0]	[0, 1]	[0, 1]	[0, 0]	0	0	0	3003966
13RFP095150.las	240672670.04	240673466.18	[-961, 2967]	[-5.766, 17.802]	[0, 0]	[0, 1]	[0, 1]	[0, 0]	0	0	0	3007564
13RFP095165.las	240672651.97	240673481.64	[-1010, 2993]	[-6.06, 17.958]	[0, 0]	[0, 1]	[0, 1]	[0, 0]	0	0	0	2936572
13RFP095180.las	240672633.96	240673498.68	[-1064, 3006]	[-6.384, 18.036]	[0, 0]	[0, 1]	[0, 1]	[0, 0]	0	0	0	3009118
13RFP095195.las	240672616.57	240673515.53	[-1090, 3110]	[-6.54, 18.66]	[0, 0]	[0, 1]	[0, 1]	[0, 0]	0	0	0	2871666
13RFP095210.las	240672598.31	240673531.79	[-1168, 3151]	[-7.008, 18.906]	[0, 0]	[0, 1]	[0, 1]	[0, 0]	0	0	0	3061112
13RFP095225.las	240672581.59	240673546.64	[-1307, 3131]	[-7.842, 18.786]	[0, 0]	[0, 1]	[0, 1]	[0, 0]	0	0	0	2737642
13RFP095240.las	240672563.38	240673564.43	[-1373, 3105]	[-8.238, 18.63]	[0, 0]	[0, 1]	[0, 1]	[0, 0]	0	0	0	2827573
13RFP095255.las	240672544.81	240673580.13	[-1296, 3060]	[-7.776, 18.36]	[0, 0]	[0, 1]	[0, 1]	[0, 0]	0	0	0	2842193
13RFP095270.las	240672527.82	240673595.09	[-1288, 3042]	[-7.728, 18.252]	[0, 0]	[0, 1]	[0, 1]	[0, 0]	0	0	0	2662542
13RFP095285.las	240672510.19	240673612.48	[-1324, 3028]	[-7.944, 18.168]	[0, 0]	[0, 1]	[0, 1]	[0, 0]	0	0	0	2762060
13RFP095300.las	240672492.47	240673628.30	[-1450, 3007]	[-8.7, 18.042]	[0, 0]	[0, 1]	[0, 1]	[0, 0]	0	0	0	2267253
13RFP095315.las	240672474.53	240673644.19	[-1436, 3007]	[-8.616, 18.042]	[0, 0]	[0, 1]	[0, 1]	[0, 0]	0	0	0	2183912
13RFP095330.las	240672457.02	240673660.74	[-1481, 3044]	[-8.886, 18.264]	[0, 0]	[0, 1]	[0, 1]	[0, 0]	0	0	0	2153715
13RFP095345.las	240672439.52	240673677.64	[-1570, 3045]	[-9.42, 18.27]	[0, 0]	[0, 1]	[0, 1]	[0, 0]	0	0	0	2096446
13RFP095360.las	240672421.67	240673694.52	[-1579, 3042]	[-9.474, 18.252]	[0, 0]	[0, 1]	[0, 1]	[0, 0]	0	0	0	1975230
13RFP095375.las	240672403.06	240673710.87	[-1635, 3041]	[-9.81, 18.246]	[0, 0]	[0, 1]	[0, 1]	[0, 0]	0	0	0	1903895
13RFP095390.las	240672385.19	240673727.41	[-1734, 3041]	[-10.404, 18.246]	[0, 0]	[0, 1]	[0, 1]	[0, 0]	0	0	0	1804961
13RFP095405.las	240672367.69	240673743.79	[-1846, 3061]	[-11.076, 18.366]	[0, 0]	[0, 1]	[0, 1]	[0, 0]	0	0	0	1651522
13RFP095420.las	240672349.67	240673760.09	[-1892, 3059]	[-11.352, 18.354]	[0, 0]	[0, 1]	[0, 1]	[0, 0]	0	0	0	1588293
13RFP095435.las	240672331.24	240675042.55	[-3095, 3079]	[-18.57, 18.474]	[0, 0]	[0, 1]	[0, 1]	[0, 0]	0	0	0	1623998
13RFP095450.las	240672313.63	240675031.90	[-3094, 3077]	[-18.564, 18.462]	[0, 0]	[0, 1]	[0, 1]	[0, 0]	0	0	0	1627683
13RFP095465.las	240672296.13	240675013.66	[-3105, 3090]	[-18.63, 18.54]	[0, 0]	[0, 1]	[0, 1]	[0, 0]	0	0	0	1615875
13RFP095480.las	240672277.06	240674995.11	[-3112, 3081]	[-18.672, 18.486]	[0, 0]	[0, 1]	[0, 1]	[0, 0]	0	0	0	1899962
13RFP095495.las	240672259.62	240674976.81	[-3127, 3090]	[-18.762, 18.54]	[0, 0]	[0, 1]	[0, 1]	[0, 0]	0	0	0	1947237
13RFP095510.las	240672241.61	240674958.47	[-3143, 3112]	[-18.858, 18.672]	[0, 0]	[0, 1]	[0, 1]	[0, 0]	0	0	132514	1931260
13RFP095525.las	240672223.98	240674939.64	[-3177, 3126]	[-19.062, 18.756]	[0, 0]	[0, 1]	[0, 1]	[0, 0]	0	0	0	2066770
13RFP095540.las	240672205.20	240674922.19	[-3212, 3158]	[-19.272, 18.948]	[0, 0]	[0, 1]	[0, 1]	[0, 0]	0	0	0	2183394
13RFP095555.las	240672188.06	240674903.40	[-3205, 3174]	[-19.23, 19.044]	[0, 0]	[0, 1]	[0, 1]	[0, 0]	0	0	0	1955797
13RFP095570.las	240672168.29	240674885.05	[-3246, 3174]	[-19.476, 19.044]	[0, 0]	[0, 1]	[0, 1]	[0, 0]	0	0	0	1962821
13RFP095585.las	240672149.79	240674867.30	[-3277, 3191]	[-19.662, 19.146]	[0, 0]	[0, 1]	[0, 1]	[0, 0]	0	0	0	2094612
13RFP095600.las	240672130.96	240674849.73	[-3247, 3152]	[-19.482, 18.912]	[0, 0]	[0, 1]	[0, 1]	[0, 0]	0	0	0	2223497
13RFP095615.las	240672115.13	240674831.61	[-3224, 3174]	[-19.344, 19.044]	[0, 0]	[0, 1]	[0, 1]	[0, 0]	0	0	0	1671475
13RFP095630.las	240673975.40	240674813.68	[-3350, 1995]	[-20.1, 11.97]	[0, 0]	[0, 1]	[0, 1]	[0, 0]	0	0	0	1339042
13RFP095645.las	240672074.47	240674795.81	[-3433, 3180]	[-20.598, 19.08]	[0, 0]	[0, 1]	[0, 1]	[0, 0]	0	0	0	1794265
13RFP095660.las	240672059.45	240674778.51	[-3413, 3151]	[-20.478, 18.906]	[0, 0]	[0, 1]	[0, 1]	[0, 0]	0	0	0	1948046
13RFP095675.las	240674026.41	240674761.32	[-3156, 1796]	[-18.936, 10.776]	[0, 0]	[0, 1]	[0, 1]	[0, 0]	0	0	0	1679544

DPH-1.3 Report on ASPRS LAS File Format (Tiled Data) - Informational - continued

File	GPS Time min	GPS Time max	Extended Scan Angle	Scan Angle Rank	Scanner Channel	Scan Direction	Edge of Flight Line	User Data	Counts for Synthetic	Key-points	Withheld	Overlap
13RFP095690.las	240674044.05	240674744.04	[-3125, 1731]	[-18.75, 10.386]	[0, 0]	[0, 1]	[0, 1]	[0, 0]	0	0	0	1866302
13RFP095705.las	240674060.94	240674725.77	[-3178, 1698]	[-19.068, 10.188]	[0, 0]	[0, 1]	[0, 1]	[0, 0]	0	0	0	1873200
13RFP095720.las	240674077.77	240674708.74	[-3265, 1658]	[-19.59, 9.948]	[0, 0]	[0, 1]	[0, 1]	[0, 0]	0	0	0	1950443
13RFP095735.las	240674094.91	240674691.45	[-3246, 1634]	[-19.476, 9.804]	[0, 0]	[0, 1]	[0, 1]	[0, 0]	0	0	0	2091943
13RFP095750.las	240674112.39	240674673.69	[-3062, 1521]	[-18.372, 9.126]	[0, 0]	[0, 1]	[0, 1]	[0, 0]	0	0	0	2170103
13RFP095765.las	240674128.13	240674654.99	[-3112, 1483]	[-18.672, 8.898]	[0, 0]	[0, 1]	[0, 1]	[0, 0]	0	0	0	2375145
13RFP095780.las	240674144.72	240674637.23	[-3125, 1428]	[-18.75, 8.568]	[0, 0]	[0, 1]	[0, 1]	[0, 0]	0	0	0	2478120
13RFP095795.las	239484598.00	240674619.85	[-3127, 4786]	[-18.762, 28.716]	[0, 0]	[0, 1]	[0, 1]	[0, 0]	0	0	189592	2842493
13RFP095810.las	239484598.30	240674601.83	[-3093, 5255]	[-18.558, 31.53]	[0, 0]	[0, 1]	[0, 1]	[0, 0]	0	0	0	10813993
13RFP095825.las	239484615.26	240674584.30	[-3073, 5173]	[-18.438, 31.038]	[0, 0]	[0, 1]	[0, 1]	[0, 0]	0	0	0	10330375
13RFP095840.las	239484632.64	240674566.12	[-3064, 4776]	[-18.384, 28.656]	[0, 0]	[0, 1]	[0, 1]	[0, 0]	0	0	0	10380486
13RFP095855.las	239484650.05	240674548.48	[-3075, 4805]	[-18.45, 28.83]	[0, 0]	[0, 1]	[0, 1]	[0, 0]	0	0	0	10800032
13RFP095870.las	239484667.72	240674530.07	[-3043, 4920]	[-18.258, 29.52]	[0, 0]	[0, 1]	[0, 1]	[0, 0]	0	0	0	5727184
13RFP095885.las	239484685.22	239487087.21	[-1951, 4823]	[-11.706, 28.938]	[0, 0]	[0, 1]	[0, 1]	[0, 0]	0	0	0	2188472
13RFP095900.las	239484702.19	239487068.63	[-2119, 5067]	[-12.714, 30.402]	[0, 0]	[0, 1]	[0, 1]	[0, 0]	0	0	0	2500760
13RFP095915.las	239484720.72	239487049.71	[-2447, 5207]	[-14.682, 31.242]	[0, 0]	[0, 1]	[0, 1]	[0, 0]	0	0	0	2375898
13RFP095930.las	239484242.40	239487030.13	[-5084, 5276]	[-30.504, 31.656]	[0, 0]	[0, 1]	[0, 1]	[0, 0]	0	0	0	2624644
13RFP095945.las	239484230.47	239487011.13	[-4950, 5335]	[-29.7, 32.01]	[0, 0]	[0, 1]	[0, 1]	[0, 0]	0	0	0	2387788
13RFP095960.las	239484778.07	239486992.05	[-3023, 5481]	[-18.138, 32.886]	[0, 0]	[0, 1]	[0, 1]	[0, 0]	0	0	0	2345627
13RFP095975.las	239484181.09	239486972.87	[-4943, 5221]	[-29.658, 31.326]	[0, 0]	[0, 1]	[0, 1]	[0, 0]	0	0	0	2635252
13RFP095990.las	239484170.75	239486954.99	[-4738, 4897]	[-28.428, 29.382]	[0, 0]	[0, 1]	[0, 1]	[0, 0]	0	0	0	3033573
13RFP110000.las	240673283.43	240675564.69	[-2839, -258]	[-17.034, -1.548]	[0, 0]	[0, 1]	[0, 1]	[0, 0]	0	0	0	2814693
13RFP110015.las	240673300.75	240675547.42	[-2861, -150]	[-17.166, -0.9]	[0, 0]	[0, 1]	[0, 1]	[0, 0]	0	0	0	2931695
13RFP110030.las	240673316.58	240675529.19	[-2840, -110]	[-17.04, -0.66]	[0, 0]	[0, 1]	[0, 1]	[0, 0]	0	0	0	2892543
13RFP110045.las	240673333.89	240675511.79	[-2857, -71]	[-17.142, -0.426]	[0, 0]	[0, 1]	[0, 1]	[0, 0]	0	0	0	2817661
13RFP110060.las	240673349.70	240675493.66	[-2857, -62]	[-17.142, -0.372]	[0, 0]	[0, 1]	[0, 1]	[0, 0]	0	0	0	2742102
13RFP110075.las	240673365.84	240675475.97	[-2874, -1]	[-17.244, -0.006]	[0, 0]	[0, 1]	[0, 1]	[0, 0]	0	0	0	2782409
13RFP110090.las	240673382.04	240675457.95	[-2974, -1]	[-17.844, -0.006]	[0, 0]	[0, 1]	[0, 1]	[0, 0]	0	0	0	2836408
13RFP110105.las	240673398.20	240675439.28	[-2991, 0]	[-17.946, 0]	[0, 0]	[0, 1]	[0, 1]	[0, 0]	0	0	0	2662656
13RFP110120.las	240673414.02	240675422.78	[-2943, 168]	[-17.658, 1.008]	[0, 0]	[0, 1]	[0, 1]	[0, 0]	0	0	0	2860056
13RFP110135.las	240673429.72	240675403.53	[-2975, 230]	[-17.85, 1.38]	[0, 0]	[0, 1]	[0, 1]	[0, 0]	0	0	0	2957400
13RFP110150.las	240673446.47	240675386.95	[-2976, 233]	[-17.856, 1.398]	[0, 0]	[0, 1]	[0, 1]	[0, 0]	0	0	0	2852397
13RFP110165.las	240673462.88	240675368.87	[-3009, 311]	[-18.054, 1.866]	[0, 0]	[0, 1]	[0, 1]	[0, 0]	0	0	0	2603608
13RFP110180.las	240673479.24	240675350.47	[-3055, 338]	[-18.33, 2.028]	[0, 0]	[0, 1]	[0, 1]	[0, 0]	0	0	0	2687828
13RFP110195.las	240673495.69	240675332.92	[-3179, 383]	[-19.074, 2.298]	[0, 0]	[0, 1]	[0, 1]	[0, 0]	0	0	0	2889586
13RFP110210.las	240673512.19	240675314.58	[-3161, 459]	[-18.966, 2.754]	[0, 0]	[0, 1]	[0, 1]	[0, 0]	0	0	0	2812228
13RFP110225.las	240673528.25	240675296.14	[-3148, 491]	[-18.888, 2.946]	[0, 0]	[0, 1]	[0, 1]	[0, 0]	0	0	0	2578421
13RFP110240.las	240673543.69	240675278.64	[-3111, 530]	[-18.666, 3.18]	[0, 0]	[0, 1]	[0, 1]	[0, 0]	0	0	279377	2450295
13RFP110255.las	240673561.90	240675260.13	[-3081, 564]	[-18.486, 3.384]	[0, 0]	[0, 1]	[0, 1]	[0, 0]	0	0	0	2624185
13RFP110270.las	240673577.73	240675242.62	[-3064, 631]	[-18.384, 3.786]	[0, 0]	[0, 1]	[0, 1]	[0, 0]	0	0	0	2704771
13RFP110285.las	240673593.41	240675225.22	[-3067, 743]	[-18.402, 4.458]	[0, 0]	[0, 1]	[0, 1]	[0, 0]	0	0	0	2876715
13RFP110300.las	240673608.50	240675207.45	[-3065, 770]	[-18.39, 4.62]	[0, 0]	[0, 1]	[0, 1]	[0, 0]	0	0	164884	2671711
13RFP110315.las	240673625.88	240675190.55	[-3058, 819]	[-18.348, 4.914]	[0, 0]	[0, 1]	[0, 1]	[0, 0]	0	0	0	2786777
13RFP110330.las	240673641.67	240675172.70	[-3075, 869]	[-18.45, 5.214]	[0, 0]	[0, 1]	[0, 1]	[0, 0]	0	0	0	2827988
13RFP110345.las	240673657.41	240675155.70	[-3079, 883]	[-18.474, 5.298]	[0, 0]	[0, 1]	[0, 1]	[0, 0]	0	0	0	2774324
13RFP110360.las	240673674.39	240675138.42	[-3079, 986]	[-18.474, 5.916]	[0, 0]	[0, 1]	[0, 1]	[0, 0]	0	0	0	2804409
13RFP110375.las	240673691.10	240675120.88	[-3074, 1080]	[-18.444, 6.48]	[0, 0]	[0, 1]	[0, 1]	[0, 0]	0	0	0	2881517
13RFP110390.las	240673707.08	240675102.79	[-3080, 1170]	[-18.48, 7.02]	[0, 0]	[0, 1]	[0, 1]	[0, 0]	0	0	0	2955488
13RFP110405.las	240673723.53	240675084.94	[-3096, 1165]	[-18.576, 6.99]	[0, 0]	[0, 1]	[0, 1]	[0, 0]	0	0	0	2793975

DPH-1.3 Report on ASPRS LAS File Format (Tiled Data) - Informational - continued

File	GPS Time min	GPS Time max	Extended Scan Angle	Scan Angle Rank	Scanner Channel	Scan Direction	Edge of Flight Line	User Data	Counts for Synthetic	Key-points	Withheld	Overlap
13RFP110420.las	240673740.17	240675066.85	[-3095, 1216]	[-18.57, 7.296]	[0, 0]	[0, 1]	[0, 1]	[0, 0]	0	0	0	2684509
13RFP110435.las	240673756.32	240675048.76	[-3096, 1273]	[-18.576, 7.638]	[0, 0]	[0, 1]	[0, 1]	[0, 0]	0	0	0	2675036
13RFP110450.las	240673773.14	240675031.90	[-3108, 1318]	[-18.648, 7.908]	[0, 0]	[0, 1]	[0, 1]	[0, 0]	0	0	0	2678461
13RFP110465.las	240673789.46	240675013.65	[-3106, 1336]	[-18.636, 8.016]	[0, 0]	[0, 1]	[0, 1]	[0, 0]	0	0	0	2602892
13RFP110480.las	240673806.74	240674995.08	[-3133, 1439]	[-18.798, 8.634]	[0, 0]	[0, 1]	[0, 1]	[0, 0]	0	0	0	2284636
13RFP110495.las	240673822.12	240674976.75	[-3114, 1456]	[-18.684, 8.736]	[0, 0]	[0, 1]	[0, 1]	[0, 0]	0	0	0	2075444
13RFP110510.las	240673839.35	240674958.39	[-3130, 1563]	[-18.78, 9.378]	[0, 0]	[0, 1]	[0, 1]	[0, 0]	0	0	109869	1932404
13RFP110525.las	240673856.63	240674939.53	[-3163, 1640]	[-18.978, 9.84]	[0, 0]	[0, 1]	[0, 1]	[0, 0]	0	0	0	2035541
13RFP110540.las	240673874.07	240674922.03	[-3177, 1714]	[-19.062, 10.284]	[0, 0]	[0, 1]	[0, 1]	[0, 0]	0	0	0	1860355
13RFP110555.las	240673889.82	240674903.24	[-3192, 1715]	[-19.152, 10.29]	[0, 0]	[0, 1]	[0, 1]	[0, 0]	0	0	0	1808833
13RFP110570.las	240673907.39	240674884.92	[-3227, 1834]	[-19.362, 11.004]	[0, 0]	[0, 1]	[0, 1]	[0, 0]	0	0	0	1694193
13RFP110585.las	240673924.70	240674867.13	[-3228, 1937]	[-19.368, 11.622]	[0, 0]	[0, 1]	[0, 1]	[0, 0]	0	0	0	1591788
13RFP110600.las	240673940.94	240676696.73	[-3229, 3294]	[-19.374, 19.764]	[0, 0]	[0, 1]	[0, 1]	[0, 0]	0	0	0	1834661
13RFP110615.las	240673958.28	240676709.37	[-3204, 3304]	[-19.224, 19.824]	[0, 0]	[0, 1]	[0, 1]	[0, 0]	0	0	291316	1127734
13RFP110630.las	240673975.02	240674813.41	[-3395, 2000]	[-20.37, 12]	[0, 0]	[0, 1]	[0, 1]	[0, 0]	0	0	307389	920003
13RFP110645.las	240673992.44	240674795.65	[-3377, 2390]	[-20.262, 14.34]	[0, 0]	[0, 1]	[0, 1]	[0, 0]	0	0	0	1435261
13RFP110660.las	240674009.39	240682731.90	[-3173, 3358]	[-19.038, 20.148]	[0, 0]	[0, 1]	[0, 1]	[0, 0]	0	0	0	1637431
13RFP110675.las	240674026.12	240682749.04	[-3130, 3174]	[-18.78, 19.044]	[0, 0]	[0, 1]	[0, 1]	[0, 0]	0	0	0	2406131
13RFP110690.las	240674043.75	240682765.68	[-3128, 3136]	[-18.768, 18.816]	[0, 0]	[0, 1]	[0, 1]	[0, 0]	0	0	0	2403127
13RFP110705.las	240674060.75	240682781.74	[-3196, 3177]	[-19.176, 19.062]	[0, 0]	[0, 1]	[0, 1]	[0, 0]	0	0	0	2321881
13RFP110720.las	240674077.42	240682798.34	[-3245, 3211]	[-19.47, 19.266]	[0, 0]	[0, 1]	[0, 1]	[0, 0]	0	0	0	2072612
13RFP110735.las	240674094.82	240682815.21	[-3242, 3195]	[-19.452, 19.17]	[0, 0]	[0, 1]	[0, 1]	[0, 0]	0	0	0	2442951
13RFP110750.las	240674112.26	240682832.22	[-3125, 3155]	[-18.75, 18.93]	[0, 0]	[0, 1]	[0, 1]	[0, 0]	0	0	0	3065874
13RFP110765.las	240674127.99	240682848.37	[-3095, 3111]	[-18.57, 18.666]	[0, 0]	[0, 1]	[0, 1]	[0, 0]	0	0	0	2713614
13RFP110780.las	240674144.60	240682862.83	[-3092, 3154]	[-18.552, 18.924]	[0, 0]	[0, 1]	[0, 1]	[0, 0]	0	0	0	2573699
13RFP110795.las	239481771.50	240682878.84	[-3417, 4656]	[-20.502, 27.936]	[0, 0]	[0, 1]	[0, 1]	[0, 0]	0	0	748539	2079720
13RFP110810.las	239481771.85	240682896.64	[-4861, 4729]	[-29.166, 28.374]	[0, 0]	[0, 1]	[0, 1]	[0, 0]	0	0	0	12299330
13RFP110825.las	239481789.47	240682914.35	[-5056, 4729]	[-30.336, 28.374]	[0, 0]	[0, 1]	[0, 1]	[0, 0]	0	0	0	12493678
13RFP110840.las	239481807.81	240682931.36	[-4640, 4626]	[-27.84, 27.756]	[0, 0]	[0, 1]	[0, 1]	[0, 0]	0	0	0	12373382
13RFP110855.las	239481826.50	240682946.77	[-4624, 4521]	[-27.744, 27.126]	[0, 0]	[0, 1]	[0, 1]	[0, 0]	0	0	0	12808098
13RFP110870.las	239481844.77	240682950.92	[-4664, 4619]	[-27.984, 27.714]	[0, 0]	[0, 1]	[0, 1]	[0, 0]	0	0	0	6337518
13RFP110885.las	239481862.47	239484702.18	[-4883, 4631]	[-29.298, 27.786]	[0, 0]	[0, 1]	[0, 1]	[0, 0]	0	0	0	3874430
13RFP110900.las	239481880.04	239484720.71	[-4778, 4615]	[-28.668, 27.69]	[0, 0]	[0, 1]	[0, 1]	[0, 0]	0	0	0	4331516
13RFP110915.las	239481898.28	239484739.58	[-5133, 5207]	[-30.798, 31.242]	[0, 0]	[0, 1]	[0, 1]	[0, 0]	0	0	0	4337296
13RFP110930.las	239481916.85	239484757.85	[-5038, 5305]	[-30.228, 31.83]	[0, 0]	[0, 1]	[0, 1]	[0, 0]	0	0	0	4343252
13RFP110945.las	239481936.31	239484778.07	[-5403, 4850]	[-32.418, 29.1]	[0, 0]	[0, 1]	[0, 1]	[0, 0]	0	0	0	4567439
13RFP110960.las	239481955.51	239484796.37	[-5303, 5177]	[-31.818, 31.062]	[0, 0]	[0, 1]	[0, 1]	[0, 0]	0	0	0	4517387
13RFP110975.las	239481973.74	239484815.52	[-5044, 5090]	[-30.264, 30.54]	[0, 0]	[0, 1]	[0, 1]	[0, 0]	0	0	0	4712799
13RFP110990.las	239481992.84	239484835.18	[-4772, 4945]	[-28.632, 29.67]	[0, 0]	[0, 1]	[0, 1]	[0, 0]	0	0	0	4620044
13RFP125000.las	240675545.08	240676036.73	[-302, 2839]	[-1.812, 17.034]	[0, 0]	[0, 1]	[0, 1]	[0, 0]	0	0	0	2667168
13RFP125015.las	240675526.75	240676053.18	[-258, 2890]	[-1.548, 17.34]	[0, 0]	[0, 1]	[0, 1]	[0, 0]	0	0	0	2738755
13RFP125030.las	240675509.09	240676068.00	[-150, 2891]	[-0.9, 17.346]	[0, 0]	[0, 1]	[0, 1]	[0, 0]	0	0	0	2521583
13RFP125045.las	240675490.55	240676083.68	[-110, 2888]	[-0.66, 17.328]	[0, 0]	[0, 1]	[0, 1]	[0, 0]	0	0	0	2663894
13RFP125060.las	240675473.82	240682069.15	[-92, 2891]	[-0.552, 17.346]	[0, 0]	[0, 1]	[0, 1]	[0, 0]	0	0	0	3661926
13RFP125075.las	240675455.12	240682085.06	[-64, 2889]	[-0.384, 17.334]	[0, 0]	[0, 1]	[0, 1]	[0, 0]	0	0	0	6316860
13RFP125090.las	240675436.68	240682101.81	[-18, 2919]	[-0.108, 17.514]	[0, 0]	[0, 1]	[0, 1]	[0, 0]	0	0	0	6711327
13RFP125105.las	240675419.66	240682119.16	[-18, 2942]	[-0.108, 17.652]	[0, 0]	[0, 1]	[0, 1]	[0, 0]	0	0	0	6829173
13RFP125120.las	240675402.12	240682134.99	[-9, 2964]	[-0.054, 17.784]	[0, 0]	[0, 1]	[0, 1]	[0, 0]	0	0	0	6543978
13RFP125135.las	240675384.23	240682152.54	[166, 3038]	[0.996, 18.228]	[0, 0]	[0, 1]	[0, 1]	[0, 0]	0	0	0	6705369

DPH-1.3 Report on ASPRS LAS File Format (Tiled Data) - Informational - continued

File	GPS Time min	GPS Time max	Extended Scan Angle	Scan Angle Rank	Scanner Channel	Scan Direction	Edge of Flight Line	User Data	Counts for Synthetic	Key-points	Withheld	Overlap
13RFP125150.las	240675366.34	240682169.33	[205, 3039]	[1.23, 18.234]	[0, 0]	[0, 1]	[0, 1]	[0, 0]	0	0	0	6597468
13RFP125165.las	240675348.03	240682184.41	[229, 2992]	[1.374, 17.952]	[0, 0]	[0, 1]	[0, 1]	[0, 0]	0	0	0	6773499
13RFP125180.las	240675329.82	240682199.56	[264, 3137]	[1.584, 18.822]	[0, 0]	[0, 1]	[0, 1]	[0, 0]	0	0	0	6579481
13RFP125195.las	240675312.17	240682215.74	[246, 3244]	[1.476, 19.464]	[0, 0]	[0, 1]	[0, 1]	[0, 0]	0	0	0	7045879
13RFP125210.las	240675293.87	240682232.64	[164, 3242]	[0.984, 19.452]	[0, 0]	[0, 1]	[0, 1]	[0, 0]	0	0	0	7141329
13RFP125225.las	240675276.33	240682247.85	[94, 3147]	[0.564, 18.882]	[0, 0]	[0, 1]	[0, 1]	[0, 0]	0	0	0	6462666
13RFP125240.las	240675258.05	240682264.12	[34, 3127]	[0.204, 18.762]	[0, 0]	[0, 1]	[0, 1]	[0, 0]	0	0	0	6997708
13RFP125255.las	240675240.32	240682280.68	[15, 3099]	[0.09, 18.594]	[0, 0]	[0, 1]	[0, 1]	[0, 0]	0	0	0	7108509
13RFP125270.las	240675223.58	240682298.51	[-28, 3106]	[-0.168, 18.636]	[0, 0]	[0, 1]	[0, 1]	[0, 0]	0	0	0	7314128
13RFP125285.las	240675205.07	240682313.43	[-170, 3106]	[-1.02, 18.636]	[0, 0]	[0, 1]	[0, 1]	[0, 0]	0	0	0	7025648
13RFP125300.las	240675188.18	240682332.37	[-152, 3118]	[-0.912, 18.708]	[0, 0]	[0, 1]	[0, 1]	[0, 0]	0	0	0	7807498
13RFP125315.las	240675170.33	240682349.60	[-205, 3126]	[-1.23, 18.756]	[0, 0]	[0, 1]	[0, 1]	[0, 0]	0	0	0	7394624
13RFP125330.las	240675153.33	240682365.89	[-255, 3132]	[-1.53, 18.792]	[0, 0]	[0, 1]	[0, 1]	[0, 0]	0	0	0	7533161
13RFP125345.las	240675136.18	240682383.34	[-299, 3128]	[-1.794, 18.768]	[0, 0]	[0, 1]	[0, 1]	[0, 0]	0	0	0	7616251
13RFP125360.las	240675118.28	240682399.84	[-318, 3144]	[-1.908, 18.864]	[0, 0]	[0, 1]	[0, 1]	[0, 0]	0	0	0	7453437
13RFP125375.las	240675100.00	240682417.61	[-459, 3150]	[-2.754, 18.9]	[0, 0]	[0, 1]	[0, 1]	[0, 0]	0	0	0	7970854
13RFP125390.las	240675081.93	240682434.16	[-552, 3149]	[-3.312, 18.894]	[0, 0]	[0, 1]	[0, 1]	[0, 0]	0	0	0	7684971
13RFP125405.las	240675064.15	240682450.81	[-529, 3162]	[-3.174, 18.972]	[0, 0]	[0, 1]	[0, 1]	[0, 0]	0	0	0	7606913
13RFP125420.las	240675046.46	240682465.87	[-529, 3163]	[-3.174, 18.978]	[0, 0]	[0, 1]	[0, 1]	[0, 0]	0	0	0	7418071
13RFP125435.las	240675029.31	240682481.52	[-617, 3177]	[-3.702, 19.062]	[0, 0]	[0, 1]	[0, 1]	[0, 0]	0	0	0	7447857
13RFP125450.las	240675010.36	240682498.24	[-802, 3181]	[-4.812, 19.086]	[0, 0]	[0, 1]	[0, 1]	[0, 0]	0	0	0	7896980
13RFP125465.las	240674992.33	240682514.71	[-813, 3181]	[-4.878, 19.086]	[0, 0]	[0, 1]	[0, 1]	[0, 0]	0	0	0	7973636
13RFP125480.las	240674974.03	240682530.11	[-846, 3175]	[-5.076, 19.05]	[0, 0]	[0, 1]	[0, 1]	[0, 0]	0	0	0	7773074
13RFP125495.las	240674954.99	240682546.55	[-954, 3219]	[-5.724, 19.314]	[0, 0]	[0, 1]	[0, 1]	[0, 0]	0	0	0	8089207
13RFP125510.las	240674936.91	240682560.97	[-1101, 3248]	[-6.606, 19.488]	[0, 0]	[0, 1]	[0, 1]	[0, 0]	0	0	0	7710410
13RFP125525.las	240674919.16	240682577.50	[-1133, 3243]	[-6.798, 19.458]	[0, 0]	[0, 1]	[0, 1]	[0, 0]	0	0	0	8580808
13RFP125540.las	240674900.68	240682595.01	[-1168, 3229]	[-7.008, 19.374]	[0, 0]	[0, 1]	[0, 1]	[0, 0]	0	0	0	9210097
13RFP125555.las	240674882.68	240682611.65	[-1129, 3224]	[-6.774, 19.344]	[0, 0]	[0, 1]	[0, 1]	[0, 0]	0	0	0	8982338
13RFP125570.las	240674864.89	240682628.68	[-1260, 3255]	[-7.56, 19.53]	[0, 0]	[0, 1]	[0, 1]	[0, 0]	0	0	0	9412174
13RFP125585.las	240674847.13	240682646.07	[-1340, 3323]	[-8.04, 19.938]	[0, 0]	[0, 1]	[0, 1]	[0, 0]	0	0	0	9818751
13RFP125600.las	240674829.26	240682663.42	[-1441, 3298]	[-8.646, 19.788]	[0, 0]	[0, 1]	[0, 1]	[0, 0]	0	0	0	9563037
13RFP125615.las	240674810.93	240682679.41	[-1419, 3315]	[-8.514, 19.89]	[0, 0]	[0, 1]	[0, 1]	[0, 0]	0	0	0	9462881
13RFP125630.las	240674793.49	240682696.96	[-1361, 3346]	[-8.166, 20.076]	[0, 0]	[0, 1]	[0, 1]	[0, 0]	0	0	0	10532492
13RFP125645.las	240674776.39	240682714.32	[-1563, 3423]	[-9.378, 20.538]	[0, 0]	[0, 1]	[0, 1]	[0, 0]	0	0	0	9579375
13RFP125660.las	240674759.04	240682731.90	[-1540, 3391]	[-9.24, 20.346]	[0, 0]	[0, 1]	[0, 1]	[0, 0]	0	0	0	9990665
13RFP125675.las	240674741.70	240682748.93	[-1516, 3106]	[-9.096, 18.636]	[0, 0]	[0, 1]	[0, 1]	[0, 0]	0	0	0	3094457
13RFP125690.las	240674723.59	240682765.62	[-1509, 3110]	[-9.054, 18.66]	[0, 0]	[0, 1]	[0, 1]	[0, 0]	0	0	0	4367722
13RFP125705.las	240674706.50	240682781.67	[-1584, 3196]	[-9.504, 19.176]	[0, 0]	[0, 1]	[0, 1]	[0, 0]	0	0	0	7587311
13RFP125720.las	240674688.97	240682798.24	[-1733, 3264]	[-10.398, 19.584]	[0, 0]	[0, 1]	[0, 1]	[0, 0]	0	0	0	7955780
13RFP125735.las	240674670.77	240682815.04	[-1854, 3227]	[-11.124, 19.362]	[0, 0]	[0, 1]	[0, 1]	[0, 0]	0	0	0	7928158
13RFP125750.las	240674652.25	240682831.99	[-1861, 3078]	[-11.166, 18.468]	[0, 0]	[0, 1]	[0, 1]	[0, 0]	0	0	0	7503796
13RFP125765.las	240674634.61	240682848.15	[-1813, 3077]	[-10.878, 18.462]	[0, 0]	[0, 1]	[0, 1]	[0, 0]	0	0	0	7553452
13RFP125780.las	240674616.72	240682862.28	[-1941, 3125]	[-11.646, 18.75]	[0, 0]	[0, 1]	[0, 1]	[0, 0]	0	0	0	7442422
13RFP125795.las	239481569.17	240682878.56	[-3637, 3484]	[-21.822, 20.904]	[0, 0]	[0, 1]	[0, 1]	[0, 0]	0	0	541723	7081819
13RFP125810.las	239122302.65	240682896.28	[-5107, 4924]	[-30.642, 29.544]	[0, 0]	[0, 1]	[0, 1]	[0, 0]	0	0	0	16189226
13RFP125825.las	239122296.59	240682913.82	[-4964, 4766]	[-29.784, 28.596]	[0, 0]	[0, 1]	[0, 1]	[0, 0]	0	0	0	15750743
13RFP125840.las	239481511.49	240682930.98	[-4918, 4749]	[-29.508, 28.494]	[0, 0]	[0, 1]	[0, 1]	[0, 0]	0	0	0	16271205
13RFP125855.las	239481491.41	240682946.25	[-4681, 4540]	[-28.086, 27.24]	[0, 0]	[0, 1]	[0, 1]	[0, 0]	0	0	0	15196843
13RFP125870.las	239481471.84	240682950.92	[-4598, 4570]	[-27.588, 27.42]	[0, 0]	[0, 1]	[0, 1]	[0, 0]	0	0	0	7114024

DPH-1.3 Report on ASPRS LAS File Format (Tiled Data) - Informational - continued

File	GPS Time min	GPS Time max	Extended Scan Angle	Scan Angle Rank	Scanner Channel	Scan Direction	Edge of Flight Line	User Data	Counts for Synthetic	Key-points	Withheld	Overlap
13RFP125885.las	239481451.82	239484317.39	[-4674, 4696]	[-28.044, 28.176]	[0, 0]	[0, 1]	[0, 1]	[0, 0]	0	0	0	2697850
13RFP125900.las	239481431.51	239484297.55	[-4683, 4813]	[-28.098, 28.878]	[0, 0]	[0, 1]	[0, 1]	[0, 0]	0	0	0	2750261
13RFP125915.las	239481411.72	239484277.53	[-4842, 5255]	[-29.052, 31.53]	[0, 0]	[0, 1]	[0, 1]	[0, 0]	0	0	0	2531248
13RFP125930.las	239481392.18	239481936.29	[-5084, 2870]	[-30.504, 17.22]	[0, 0]	[0, 1]	[0, 1]	[0, 0]	0	0	0	2116273
13RFP125945.las	239481373.07	239484228.23	[-5053, 4861]	[-30.318, 29.166]	[0, 0]	[0, 1]	[0, 1]	[0, 0]	0	0	0	2760814
13RFP125960.las	239481353.70	239484212.57	[-4902, 5276]	[-29.412, 31.656]	[0, 0]	[0, 1]	[0, 1]	[0, 0]	0	0	0	2709134
13RFP125975.las	239481335.62	239481992.83	[-5031, 2364]	[-30.186, 14.184]	[0, 0]	[0, 1]	[0, 1]	[0, 0]	0	0	0	2174997
13RFP125990.las	239481317.45	239484161.22	[-5245, 5264]	[-31.47, 31.584]	[0, 0]	[0, 1]	[0, 1]	[0, 0]	0	0	0	2658805
13RFP140000.las	239123228.66	240676035.03	[-2974, 924]	[-17.844, 5.544]	[0, 0]	[0, 1]	[0, 1]	[0, 0]	0	0	0	2677685
13RFP140015.las	239123211.80	240676051.83	[-2888, 901]	[-17.328, 5.406]	[0, 0]	[0, 1]	[0, 1]	[0, 0]	0	0	0	2770550
13RFP140030.las	239123195.01	240676066.85	[-2893, 853]	[-17.358, 5.118]	[0, 0]	[0, 1]	[0, 1]	[0, 0]	0	0	0	2563080
13RFP140045.las	239123177.88	240676082.48	[-2891, 784]	[-17.346, 4.704]	[0, 0]	[0, 1]	[0, 1]	[0, 0]	0	0	0	2489426
13RFP140060.las	239123160.94	240682067.15	[-2910, 738]	[-17.46, 4.428]	[0, 0]	[0, 1]	[0, 1]	[0, 0]	0	0	0	3044421
13RFP140075.las	239123143.54	240682083.56	[-2898, 686]	[-17.388, 4.116]	[0, 0]	[0, 1]	[0, 1]	[0, 0]	0	0	0	7668060
13RFP140090.las	239123126.46	240682100.14	[-2911, 652]	[-17.466, 3.912]	[0, 0]	[0, 1]	[0, 1]	[0, 0]	0	0	0	8004612
13RFP140105.las	239123109.10	240682117.33	[-2941, 615]	[-17.646, 3.69]	[0, 0]	[0, 1]	[0, 1]	[0, 0]	0	0	0	7785116
13RFP140120.las	239123091.87	240682133.81	[-2975, 563]	[-17.85, 3.378]	[0, 0]	[0, 1]	[0, 1]	[0, 0]	0	0	0	7757906
13RFP140135.las	239123075.40	240682151.11	[-3024, 545]	[-18.144, 3.27]	[0, 0]	[0, 1]	[0, 1]	[0, 0]	0	0	0	8064321
13RFP140150.las	239123058.36	240682166.86	[-3061, 538]	[-18.366, 3.228]	[0, 0]	[0, 1]	[0, 1]	[0, 0]	0	0	0	7573314
13RFP140165.las	239123041.74	240682183.03	[-2991, 450]	[-17.946, 2.7]	[0, 0]	[0, 1]	[0, 1]	[0, 0]	0	0	0	7417409
13RFP140180.las	239123023.79	240682197.90	[-3139, 383]	[-18.834, 2.298]	[0, 0]	[0, 1]	[0, 1]	[0, 0]	0	0	0	7045265
13RFP140195.las	239123006.38	240682214.14	[-3242, 354]	[-19.452, 2.124]	[0, 0]	[0, 1]	[0, 1]	[0, 0]	0	0	0	7491215
13RFP140210.las	239122988.84	240682231.46	[-3245, 312]	[-19.47, 1.872]	[0, 0]	[0, 1]	[0, 1]	[0, 0]	0	0	0	7587352
13RFP140225.las	239122971.71	240682245.96	[-3176, 306]	[-19.056, 1.836]	[0, 0]	[0, 1]	[0, 1]	[0, 0]	0	0	0	6642714
13RFP140240.las	239122954.68	240682262.18	[-3126, 229]	[-18.756, 1.374]	[0, 0]	[0, 1]	[0, 1]	[0, 0]	0	0	0	6926344
13RFP140255.las	239122937.16	240682278.45	[-3109, 156]	[-18.654, 0.936]	[0, 0]	[0, 1]	[0, 1]	[0, 0]	0	0	0	6970438
13RFP140270.las	239122919.68	240682295.77	[-3110, 93]	[-18.66, 0.558]	[0, 0]	[0, 1]	[0, 1]	[0, 0]	0	0	0	7067666
13RFP140285.las	239122902.31	240682311.65	[-3092, 13]	[-18.552, 0.078]	[0, 0]	[0, 1]	[0, 1]	[0, 0]	0	0	821	6760323
13RFP140300.las	239122885.12	240682330.33	[-3111, -13]	[-18.666, -0.078]	[0, 0]	[0, 1]	[0, 1]	[0, 0]	0	0	299222	7441306
13RFP140315.las	239122868.06	240682346.61	[-3146, -15]	[-18.876, -0.09]	[0, 0]	[0, 1]	[0, 1]	[0, 0]	0	0	0	6870381
13RFP140330.las	239122850.88	240682363.84	[-3129, -177]	[-18.774, -1.062]	[0, 0]	[0, 1]	[0, 1]	[0, 0]	0	0	0	7174032
13RFP140345.las	239122833.79	240682381.25	[-3127, -226]	[-18.762, -1.356]	[0, 0]	[0, 1]	[0, 1]	[0, 0]	0	0	0	6707348
13RFP140360.las	239122816.62	240682397.39	[-3145, -204]	[-18.87, -1.224]	[0, 0]	[0, 1]	[0, 1]	[0, 0]	0	0	0	6686412
13RFP140375.las	239122799.15	240682415.01	[-3160, -249]	[-18.96, -1.494]	[0, 0]	[0, 1]	[0, 1]	[0, 0]	0	0	0	6719394
13RFP140390.las	239122782.02	240682432.14	[-3147, -329]	[-18.882, -1.974]	[0, 0]	[0, 1]	[0, 1]	[0, 0]	0	0	0	6636631
13RFP140405.las	239122765.10	240682448.05	[-3162, -242]	[-18.972, -1.452]	[0, 0]	[0, 1]	[0, 1]	[0, 0]	0	0	0	6177325
13RFP140420.las	239122747.65	240682463.33	[-3197, -216]	[-19.182, -1.296]	[0, 0]	[0, 1]	[0, 1]	[0, 0]	0	0	0	6384320
13RFP140435.las	239122730.01	240682479.20	[-3197, -69]	[-19.182, -0.414]	[0, 0]	[0, 1]	[0, 1]	[0, 0]	0	0	0	6473944
13RFP140450.las	239122712.59	240682495.59	[-3190, -41]	[-19.14, -0.246]	[0, 0]	[0, 1]	[0, 1]	[0, 0]	0	0	0	6262473
13RFP140465.las	239122694.92	240682512.29	[-3178, -28]	[-19.068, -0.168]	[0, 0]	[0, 1]	[0, 1]	[0, 0]	0	0	0	6321109
13RFP140480.las	239122676.66	240682528.20	[-3197, -10]	[-19.182, -0.06]	[0, 0]	[0, 1]	[0, 1]	[0, 0]	0	0	168878	6062369
13RFP140495.las	239122658.95	240682543.73	[-3193, 23]	[-19.158, 0.138]	[0, 0]	[0, 1]	[0, 1]	[0, 0]	0	0	0	5918179
13RFP140510.las	239122642.10	240682559.15	[-3250, 52]	[-19.5, 0.312]	[0, 0]	[0, 1]	[0, 1]	[0, 0]	0	0	388013	5352880
13RFP140525.las	239122624.92	240682575.04	[-3245, 175]	[-19.47, 1.05]	[0, 0]	[0, 1]	[0, 1]	[0, 0]	0	0	5401	5968934
13RFP140540.las	239122607.97	240682592.19	[-3230, 265]	[-19.38, 1.59]	[0, 0]	[0, 1]	[0, 1]	[0, 0]	0	0	71526	5616151
13RFP140555.las	239122590.62	240682608.46	[-3266, 354]	[-19.596, 2.124]	[0, 0]	[0, 1]	[0, 1]	[0, 0]	0	0	0	5802554
13RFP140570.las	239122573.91	240682625.94	[-3212, 373]	[-19.272, 2.238]	[0, 0]	[0, 1]	[0, 1]	[0, 0]	0	0	0	5844835
13RFP140585.las	239122556.55	240682643.42	[-3346, 421]	[-20.076, 2.526]	[0, 0]	[0, 1]	[0, 1]	[0, 0]	0	0	0	6275950
13RFP140600.las	239122539.61	240682660.35	[-3346, 448]	[-20.076, 2.688]	[0, 0]	[0, 1]	[0, 1]	[0, 0]	0	0	0	5902528

DPH-1.3 Report on ASPRS LAS File Format (Tiled Data) - Informational - continued

File	GPS Time min	GPS Time max	Extended Scan Angle	Scan Angle Rank	Scanner Channel	Scan Direction	Edge of Flight Line	User Data	Counts for Synthetic	Key-points	Withheld	Overlap
13RFP140615.las	239122522.61	240682676.21	[-3314, 452]	[-19.884, 2.712]	[0, 0]	[0, 1]	[0, 1]	[0, 0]	0	0	0	5782947
13RFP140630.las	239122505.81	240682693.93	[-3336, 513]	[-20.016, 3.078]	[0, 0]	[0, 1]	[0, 1]	[0, 0]	0	0	0	6126471
13RFP140645.las	239122489.13	240682710.70	[-3430, 545]	[-20.58, 3.27]	[0, 0]	[0, 1]	[0, 1]	[0, 0]	0	0	0	5933163
13RFP140660.las	239122471.89	240682729.56	[-3429, 622]	[-20.574, 3.732]	[0, 0]	[0, 1]	[0, 1]	[0, 0]	0	0	187568	5846353
13RFP140675.las	239122454.34	240682746.09	[-3175, 743]	[-19.05, 4.458]	[0, 0]	[0, 1]	[0, 1]	[0, 0]	0	0	281454	3757987
13RFP140690.las	239122436.54	240682763.27	[-3175, 757]	[-19.05, 4.542]	[0, 0]	[0, 1]	[0, 1]	[0, 0]	0	0	888	4341355
13RFP140705.las	239122418.98	240682779.11	[-3160, 814]	[-18.96, 4.884]	[0, 0]	[0, 1]	[0, 1]	[0, 0]	0	0	0	5214688
13RFP140720.las	239122401.61	240682795.38	[-3212, 837]	[-19.272, 5.022]	[0, 0]	[0, 1]	[0, 1]	[0, 0]	0	0	0	5293667
13RFP140735.las	239122384.33	240682812.31	[-3228, 879]	[-19.368, 5.274]	[0, 0]	[0, 1]	[0, 1]	[0, 0]	0	0	0	4894956
13RFP140750.las	239122367.40	240682829.02	[-3172, 907]	[-19.032, 5.442]	[0, 0]	[0, 1]	[0, 1]	[0, 0]	0	0	0	4899087
13RFP140765.las	239122350.29	240682846.01	[-3127, 1010]	[-18.762, 6.06]	[0, 0]	[0, 1]	[0, 1]	[0, 0]	0	0	0	4819072
13RFP140780.las	239122332.85	240682860.29	[-7608, 1045]	[-45.648, 6.27]	[0, 0]	[0, 1]	[0, 1]	[0, 0]	0	0	0	5259612
13RFP140795.las	239122315.11	240682876.48	[-7386, 5265]	[-44.316, 31.59]	[0, 0]	[0, 1]	[0, 1]	[0, 0]	0	0	749176	6061406
13RFP140810.las	239122297.12	240682893.01	[-5260, 5229]	[-31.56, 31.374]	[0, 0]	[0, 1]	[0, 1]	[0, 0]	0	0	0	16180772
13RFP140825.las	239122279.54	240682909.74	[-5085, 5141]	[-30.51, 30.846]	[0, 0]	[0, 1]	[0, 1]	[0, 0]	0	0	170829	14711758
13RFP140840.las	239122270.23	240682928.10	[-5386, 5033]	[-32.316, 30.198]	[0, 0]	[0, 1]	[0, 1]	[0, 0]	0	0	174241	12194929
13RFP140855.las	239478682.13	240682943.38	[-5140, 4793]	[-30.84, 28.758]	[0, 0]	[0, 1]	[0, 1]	[0, 0]	0	0	0	7920997
13RFP140870.las	239478661.51	240682950.92	[-4727, 4579]	[-28.362, 27.474]	[0, 0]	[0, 1]	[0, 1]	[0, 0]	0	0	0	5911667
13RFP140885.las	239478642.28	239481471.85	[-4627, 4682]	[-27.762, 28.092]	[0, 0]	[0, 1]	[0, 1]	[0, 0]	0	0	0	4089691
13RFP140900.las	239478622.22	239481451.81	[-4691, 4632]	[-28.146, 27.792]	[0, 0]	[0, 1]	[0, 1]	[0, 0]	0	0	0	4532848
13RFP140915.las	239478603.42	239481431.50	[-4644, 4654]	[-27.864, 27.924]	[0, 0]	[0, 1]	[0, 1]	[0, 0]	0	0	0	4630468
13RFP140930.las	239478583.68	239481411.71	[-4671, 5108]	[-28.026, 30.648]	[0, 0]	[0, 1]	[0, 1]	[0, 0]	0	0	0	4737850
13RFP140945.las	239478565.03	239481392.17	[-4612, 4924]	[-27.672, 29.544]	[0, 0]	[0, 1]	[0, 1]	[0, 0]	0	0	0	4546987
13RFP140960.las	239478547.07	240770135.22	[-4467, 4833]	[-26.802, 28.998]	[0, 0]	[0, 1]	[0, 1]	[0, 0]	0	0	0	6190099
13RFP140975.las	239478527.94	240770151.77	[-4787, 5233]	[-28.722, 31.398]	[0, 0]	[0, 1]	[0, 1]	[0, 0]	0	0	0	8265377
13RFP140990.las	239478509.84	240770168.94	[-4743, 5202]	[-28.458, 31.212]	[0, 0]	[0, 1]	[0, 1]	[0, 0]	0	0	0	7533928
13RFP155000.las	239123226.25	239123593.42	[-1614, 2852]	[-9.684, 17.112]	[0, 0]	[0, 1]	[0, 1]	[0, 0]	0	0	0	1084626
13RFP155015.las	239123209.26	239123609.70	[-1497, 2917]	[-8.982, 17.502]	[0, 0]	[0, 1]	[0, 1]	[0, 0]	0	0	0	1531963
13RFP155030.las	239123192.19	239123627.24	[-1436, 2919]	[-8.616, 17.514]	[0, 0]	[0, 1]	[0, 1]	[0, 0]	0	0	0	1754330
13RFP155045.las	239123175.25	239123644.59	[-1445, 2851]	[-8.67, 17.106]	[0, 0]	[0, 1]	[0, 1]	[0, 0]	0	0	0	1840277
13RFP155060.las	239123158.21	239123659.83	[-1436, 2838]	[-8.616, 17.028]	[0, 0]	[0, 1]	[0, 1]	[0, 0]	0	0	0	1775878
13RFP155075.las	239123140.86	239123678.59	[-1396, 2871]	[-8.376, 17.226]	[0, 0]	[0, 1]	[0, 1]	[0, 0]	0	0	0	2128794
13RFP155090.las	239123123.93	239123695.39	[-1367, 2874]	[-8.202, 17.244]	[0, 0]	[0, 1]	[0, 1]	[0, 0]	0	0	0	2243826
13RFP155105.las	239123106.76	239123711.73	[-1292, 2871]	[-7.752, 17.226]	[0, 0]	[0, 1]	[0, 1]	[0, 0]	0	0	0	2421222
13RFP155120.las	239123089.28	239123729.36	[-1213, 2888]	[-7.278, 17.328]	[0, 0]	[0, 1]	[0, 1]	[0, 0]	0	0	0	2586631
13RFP155135.las	239123073.08	239123745.77	[-1143, 2906]	[-6.858, 17.436]	[0, 0]	[0, 1]	[0, 1]	[0, 0]	0	0	0	2266883
13RFP155150.las	239123055.61	239123763.34	[-1077, 2923]	[-6.462, 17.538]	[0, 0]	[0, 1]	[0, 1]	[0, 0]	0	0	0	2528093
13RFP155165.las	239123038.41	239123779.76	[-1161, 2978]	[-6.966, 17.868]	[0, 0]	[0, 1]	[0, 1]	[0, 0]	0	0	0	2611206
13RFP155180.las	239123021.19	239123796.66	[-1154, 3173]	[-6.924, 19.038]	[0, 0]	[0, 1]	[0, 1]	[0, 0]	0	0	0	2803230
13RFP155195.las	239123003.85	239123815.10	[-1140, 3189]	[-6.84, 19.134]	[0, 0]	[0, 1]	[0, 1]	[0, 0]	0	0	0	2897587
13RFP155210.las	239122986.70	239123832.80	[-1089, 3176]	[-6.534, 19.056]	[0, 0]	[0, 1]	[0, 1]	[0, 0]	0	0	0	2840205
13RFP155225.las	239122969.21	239123849.87	[-950, 3121]	[-5.7, 18.726]	[0, 0]	[0, 1]	[0, 1]	[0, 0]	0	0	0	2753001
13RFP155240.las	239122952.45	239123866.46	[-939, 3138]	[-5.634, 18.828]	[0, 0]	[0, 1]	[0, 1]	[0, 0]	0	0	0	2861367
13RFP155255.las	239122935.00	239123884.03	[-929, 3139]	[-5.574, 18.834]	[0, 0]	[0, 1]	[0, 1]	[0, 0]	0	0	0	2970672
13RFP155270.las	239122917.69	239123901.98	[-867, 3106]	[-5.202, 18.636]	[0, 0]	[0, 1]	[0, 1]	[0, 0]	0	0	0	2767449
13RFP155285.las	239122900.20	239123920.42	[-763, 3074]	[-4.578, 18.444]	[0, 0]	[0, 1]	[0, 1]	[0, 0]	0	0	0	2693926
13RFP155300.las	239122882.89	239123937.41	[-663, 3074]	[-3.978, 18.444]	[0, 0]	[0, 1]	[0, 1]	[0, 0]	0	0	0	2546387
13RFP155315.las	239122866.15	239123953.18	[-604, 3073]	[-3.624, 18.438]	[0, 0]	[0, 1]	[0, 1]	[0, 0]	0	0	0	2561690
13RFP155330.las	239122848.60	239123971.13	[-524, 3072]	[-3.144, 18.432]	[0, 0]	[0, 1]	[0, 1]	[0, 0]	0	0	0	2657382

DPH-1.3 Report on ASPRS LAS File Format (Tiled Data) - Informational - continued

File	GPS Time min	GPS Time max	Extended Scan Angle	Scan Angle Rank	Scanner Channel	Scan Direction	Edge of Flight Line	User Data	Counts for Synthetic	Key-points	Withheld	Overlap
13RFP155345.las	239122831.61	239123988.90	[-512, 3080]	[-3.072, 18.48]	[0, 0]	[0, 1]	[0, 1]	[0, 0]	0	0	0	2792177
13RFP155360.las	239122814.37	239124005.07	[-481, 3089]	[-2.886, 18.534]	[0, 0]	[0, 1]	[0, 1]	[0, 0]	0	0	0	2725605
13RFP155375.las	239122796.97	239124022.55	[-451, 3090]	[-2.706, 18.54]	[0, 0]	[0, 1]	[0, 1]	[0, 0]	0	0	0	2770355
13RFP155390.las	239122780.27	239124039.25	[-419, 3092]	[-2.514, 18.552]	[0, 0]	[0, 1]	[0, 1]	[0, 0]	0	0	0	2661168
13RFP155405.las	239122762.95	239124056.63	[-328, 3105]	[-1.968, 18.63]	[0, 0]	[0, 1]	[0, 1]	[0, 0]	0	0	0	2652078
13RFP155420.las	239122745.67	239124073.78	[-248, 3141]	[-1.488, 18.846]	[0, 0]	[0, 1]	[0, 1]	[0, 0]	0	0	0	2699606
13RFP155435.las	239122728.16	239124092.07	[-216, 3142]	[-1.296, 18.852]	[0, 0]	[0, 1]	[0, 1]	[0, 0]	0	0	0	2731259
13RFP155450.las	239122710.63	239124108.25	[-68, 3140]	[-0.408, 18.84]	[0, 0]	[0, 1]	[0, 1]	[0, 0]	0	0	0	2480825
13RFP155465.las	239122692.84	239124127.14	[-41, 3142]	[-0.246, 18.852]	[0, 0]	[0, 1]	[0, 1]	[0, 0]	0	0	0	2786616
13RFP155480.las	239122674.75	239124143.12	[-42, 3148]	[-0.252, 18.888]	[0, 0]	[0, 1]	[0, 1]	[0, 0]	0	0	0	2861883
13RFP155495.las	239122657.04	239124160.14	[-9, 3140]	[-0.054, 18.84]	[0, 0]	[0, 1]	[0, 1]	[0, 0]	0	0	0	3021755
13RFP155510.las	239122640.51	239124175.92	[24, 3137]	[0.144, 18.822]	[0, 0]	[0, 1]	[0, 1]	[0, 0]	0	0	0	2836699
13RFP155525.las	239122623.39	239124192.00	[53, 3157]	[0.318, 18.942]	[0, 0]	[0, 1]	[0, 1]	[0, 0]	0	0	0	2787022
13RFP155540.las	239122606.33	239124208.68	[175, 3102]	[1.05, 18.612]	[0, 0]	[0, 1]	[0, 1]	[0, 0]	0	0	0	2670768
13RFP155555.las	239122589.15	239124224.09	[265, 3089]	[1.59, 18.534]	[0, 0]	[0, 1]	[0, 1]	[0, 0]	0	0	0	2560718
13RFP155570.las	239122572.35	239124239.68	[287, 3073]	[1.722, 18.438]	[0, 0]	[0, 1]	[0, 1]	[0, 0]	0	0	0	2622411
13RFP155585.las	239122554.98	239124256.18	[299, 3089]	[1.794, 18.534]	[0, 0]	[0, 1]	[0, 1]	[0, 0]	0	0	0	2609258
13RFP155600.las	239122538.01	239124274.38	[255, 3180]	[1.53, 19.08]	[0, 0]	[0, 1]	[0, 1]	[0, 0]	0	0	0	2843151
13RFP155615.las	239122521.03	239124290.27	[111, 3223]	[0.666, 19.338]	[0, 0]	[0, 1]	[0, 1]	[0, 0]	0	0	0	2792979
13RFP155630.las	239122504.53	239124308.20	[-59, 3207]	[-0.354, 19.242]	[0, 0]	[0, 1]	[0, 1]	[0, 0]	0	0	0	3163347
13RFP155645.las	239122487.85	239124327.40	[-114, 3223]	[-0.684, 19.338]	[0, 0]	[0, 1]	[0, 1]	[0, 0]	0	0	0	3126014
13RFP155660.las	239122470.80	239124343.55	[-68, 3140]	[-0.408, 18.84]	[0, 0]	[0, 1]	[0, 1]	[0, 0]	0	0	0	2832577
13RFP155675.las	239122452.98	239124362.70	[-29, 3054]	[-0.174, 18.324]	[0, 0]	[0, 1]	[0, 1]	[0, 0]	0	0	0	2767682
13RFP155690.las	239122435.49	239124377.70	[-189, 3090]	[-1.134, 18.54]	[0, 0]	[0, 1]	[0, 1]	[0, 0]	0	0	0	2452223
13RFP155705.las	239122417.58	239124394.13	[-252, 3092]	[-1.512, 18.552]	[0, 0]	[0, 1]	[0, 1]	[0, 0]	0	0	0	2665559
13RFP155720.las	239122400.29	239124410.97	[-224, 3054]	[-1.344, 18.324]	[0, 0]	[0, 1]	[0, 1]	[0, 0]	0	0	0	2642223
13RFP155735.las	239122383.08	239124427.97	[-316, 3105]	[-1.896, 18.63]	[0, 0]	[0, 1]	[0, 1]	[0, 0]	0	0	0	2995440
13RFP155750.las	239122366.05	239124442.70	[-395, 3107]	[-2.37, 18.642]	[0, 0]	[0, 1]	[0, 1]	[0, 0]	0	0	0	2831208
13RFP155765.las	239122349.32	239124459.43	[-374, 3073]	[-2.244, 18.438]	[0, 0]	[0, 1]	[0, 1]	[0, 0]	0	0	0	2731608
13RFP155780.las	239122331.68	239478775.85	[-4207, 3038]	[-25.242, 18.228]	[0, 0]	[0, 1]	[0, 1]	[0, 0]	0	0	0	2749925
13RFP155795.las	239122314.08	239478775.85	[-3898, 4945]	[-23.388, 29.67]	[0, 0]	[0, 1]	[0, 1]	[0, 0]	0	0	80763	8204107
13RFP155810.las	239122295.90	239478937.32	[-5277, 5494]	[-31.662, 32.964]	[0, 0]	[0, 1]	[0, 1]	[0, 0]	0	0	0	14035769
13RFP155825.las	239122278.40	239478955.15	[-5227, 5377]	[-31.362, 32.262]	[0, 0]	[0, 1]	[0, 1]	[0, 0]	0	0	0	13439622
13RFP155840.las	239122270.24	239478973.68	[-5276, 5378]	[-31.656, 32.268]	[0, 0]	[0, 1]	[0, 1]	[0, 0]	0	0	0	8586721
13RFP155855.las	239476177.50	239478991.87	[-4978, 5447]	[-29.868, 32.682]	[0, 0]	[0, 1]	[0, 1]	[0, 0]	0	0	0	4287721
13RFP155870.las	239476195.40	239479010.72	[-4588, 5201]	[-27.528, 31.206]	[0, 0]	[0, 1]	[0, 1]	[0, 0]	0	0	0	3926353
13RFP155885.las	239476213.42	239479029.31	[-4611, 5685]	[-27.666, 34.11]	[0, 0]	[0, 1]	[0, 1]	[0, 0]	0	0	0	3704467
13RFP155900.las	239476232.51	239479047.99	[-4637, 5286]	[-27.822, 31.716]	[0, 0]	[0, 1]	[0, 1]	[0, 0]	0	0	0	3926157
13RFP155915.las	239476252.59	239479066.90	[-4571, 5153]	[-27.426, 30.918]	[0, 0]	[0, 1]	[0, 1]	[0, 0]	0	0	0	3806146
13RFP155930.las	239476273.02	239479085.91	[-4787, 5319]	[-28.722, 31.914]	[0, 0]	[0, 1]	[0, 1]	[0, 0]	0	0	0	3807273
13RFP155945.las	239476292.82	239479105.73	[-4805, 4574]	[-28.83, 27.444]	[0, 0]	[0, 1]	[0, 1]	[0, 0]	0	0	0	3622094
13RFP155960.las	239476312.22	240770134.48	[-4582, 4621]	[-27.492, 27.726]	[0, 0]	[0, 1]	[0, 1]	[0, 0]	0	0	0	5326825
13RFP155975.las	239476330.85	240770151.28	[-4804, 4541]	[-28.824, 27.246]	[0, 0]	[0, 1]	[0, 1]	[0, 0]	0	0	0	9028956
13RFP155990.las	239476349.66	240770167.66	[-5152, 4521]	[-30.912, 27.126]	[0, 0]	[0, 1]	[0, 1]	[0, 0]	0	0	0	8617964
13RFP170000.las	239123226.16	239305422.45	[-2802, 2933]	[-16.812, 17.598]	[0, 0]	[0, 1]	[0, 1]	[0, 0]	0	0	0	1074521
13RFP170015.las	239123209.14	239305405.18	[-2819, 2886]	[-16.914, 17.316]	[0, 0]	[0, 1]	[0, 1]	[0, 0]	0	0	0	1080906
13RFP170030.las	239123192.03	239305388.47	[-2835, 2819]	[-17.01, 16.914]	[0, 0]	[0, 1]	[0, 1]	[0, 0]	0	0	0	974922
13RFP170045.las	239123175.10	239305371.36	[-2837, 2818]	[-17.022, 16.908]	[0, 0]	[0, 1]	[0, 1]	[0, 0]	0	0	0	1464154
13RFP170060.las	239123158.08	239305353.47	[-2820, 2819]	[-16.92, 16.914]	[0, 0]	[0, 1]	[0, 1]	[0, 0]	0	0	0	1624574

DPH-1.3 Report on ASPRS LAS File Format (Tiled Data) - Informational - continued

File	GPS Time min	GPS Time max	Extended Scan Angle	Scan Angle Rank	Scanner Channel	Scan Direction	Edge of Flight Line	User Data	Counts for Synthetic	Key-points	Withheld	Overlap
13RFP170075.las	239123140.79	239305336.57	[-2886, 2836]	[-17.316, 17.016]	[0, 0]	[0, 1]	[0, 1]	[0, 0]	0	0	0	1744620
13RFP170090.las	239123123.90	239305319.48	[-2906, 2837]	[-17.436, 17.022]	[0, 0]	[0, 1]	[0, 1]	[0, 0]	0	0	0	1587018
13RFP170105.las	239123106.76	239305302.92	[-2884, 2886]	[-17.304, 17.316]	[0, 0]	[0, 1]	[0, 1]	[0, 0]	0	0	0	1485242
13RFP170120.las	239123097.98	239305284.89	[-2888, 2887]	[-17.328, 17.322]	[0, 0]	[0, 1]	[0, 1]	[0, 0]	0	0	0	1238393
13RFP170135.las	239123724.61	239305269.02	[-2886, 1954]	[-17.316, 11.724]	[0, 0]	[0, 1]	[0, 1]	[0, 0]	0	0	0	1411866
13RFP170150.las	239123741.48	239305251.45	[-2903, 1860]	[-17.418, 11.16]	[0, 0]	[0, 1]	[0, 1]	[0, 0]	0	0	0	1452863
13RFP170165.las	239123758.07	239305234.53	[-2971, 1855]	[-17.826, 11.13]	[0, 0]	[0, 1]	[0, 1]	[0, 0]	0	0	0	1495022
13RFP170180.las	239123774.52	239305217.74	[-3101, 1886]	[-18.606, 11.316]	[0, 0]	[0, 1]	[0, 1]	[0, 0]	0	0	0	1418120
13RFP170195.las	239123792.70	239305200.52	[-3157, 1825]	[-18.942, 10.95]	[0, 0]	[0, 1]	[0, 1]	[0, 0]	0	0	0	1593969
13RFP170210.las	239123808.73	239305184.23	[-3125, 1744]	[-18.75, 10.464]	[0, 0]	[0, 1]	[0, 1]	[0, 0]	0	0	0	1846772
13RFP170225.las	239123826.53	239305167.79	[-3090, 1629]	[-18.54, 9.774]	[0, 0]	[0, 1]	[0, 1]	[0, 0]	0	0	0	1937408
13RFP170240.las	239123844.39	239305151.16	[-3140, 1517]	[-18.84, 9.102]	[0, 0]	[0, 1]	[0, 1]	[0, 0]	0	0	0	2220891
13RFP170255.las	239123861.24	239305133.92	[-3157, 1470]	[-18.942, 8.82]	[0, 0]	[0, 1]	[0, 1]	[0, 0]	0	0	0	2263748
13RFP170270.las	239123879.11	239305117.27	[-3173, 1534]	[-19.038, 9.204]	[0, 0]	[0, 1]	[0, 1]	[0, 0]	0	0	0	2211873
13RFP170285.las	239123896.87	239305100.39	[-3106, 1517]	[-18.636, 9.102]	[0, 0]	[0, 1]	[0, 1]	[0, 0]	0	0	0	2258046
13RFP170300.las	239123914.19	239305082.76	[-3105, 1494]	[-18.63, 8.964]	[0, 0]	[0, 1]	[0, 1]	[0, 0]	0	0	0	2396360
13RFP170315.las	239123931.11	239305065.86	[-3091, 1341]	[-18.546, 8.046]	[0, 0]	[0, 1]	[0, 1]	[0, 0]	0	0	0	2812684
13RFP170330.las	239123948.51	239305048.99	[-3106, 1262]	[-18.636, 7.572]	[0, 0]	[0, 1]	[0, 1]	[0, 0]	0	0	0	2887496
13RFP170345.las	239123965.61	239305032.65	[-3096, 1228]	[-18.576, 7.368]	[0, 0]	[0, 1]	[0, 1]	[0, 0]	0	0	0	2799839
13RFP170360.las	239123982.24	239305015.81	[-3105, 1065]	[-18.63, 6.39]	[0, 0]	[0, 1]	[0, 1]	[0, 0]	0	0	0	2796381
13RFP170375.las	239124000.88	239304999.42	[-3109, 1095]	[-18.654, 6.57]	[0, 0]	[0, 1]	[0, 1]	[0, 0]	0	0	0	2693138
13RFP170390.las	239124017.64	239304982.49	[-3109, 1080]	[-18.654, 6.48]	[0, 0]	[0, 1]	[0, 1]	[0, 0]	0	0	0	2593293
13RFP170405.las	239124033.94	239304965.65	[-3124, 987]	[-18.744, 5.922]	[0, 0]	[0, 1]	[0, 1]	[0, 0]	0	0	0	2611769
13RFP170420.las	239124051.16	239304948.47	[-3158, 967]	[-18.948, 5.802]	[0, 0]	[0, 1]	[0, 1]	[0, 0]	0	0	0	2670883
13RFP170435.las	239124068.42	239304931.57	[-3174, 885]	[-19.044, 5.31]	[0, 0]	[0, 1]	[0, 1]	[0, 0]	0	0	0	2781783
13RFP170450.las	239124086.59	239304914.58	[-3172, 902]	[-19.032, 5.412]	[0, 0]	[0, 1]	[0, 1]	[0, 0]	0	0	0	2735145
13RFP170465.las	239124103.84	239304897.75	[-3174, 826]	[-19.044, 4.956]	[0, 0]	[0, 1]	[0, 1]	[0, 0]	0	0	0	2734614
13RFP170480.las	239124120.22	239304881.42	[-3182, 748]	[-19.092, 4.488]	[0, 0]	[0, 1]	[0, 1]	[0, 0]	0	0	0	2863107
13RFP170495.las	239124138.25	239304864.88	[-3261, 601]	[-19.566, 3.606]	[0, 0]	[0, 1]	[0, 1]	[0, 0]	0	0	0	2666781
13RFP170510.las	239124154.36	239304849.11	[-3286, 574]	[-19.716, 3.444]	[0, 0]	[0, 1]	[0, 1]	[0, 0]	0	0	0	3154905
13RFP170525.las	239124171.49	239304831.67	[-3242, 550]	[-19.452, 3.3]	[0, 0]	[0, 1]	[0, 1]	[0, 0]	0	0	0	2732291
13RFP170540.las	239124187.83	239304813.87	[-3141, 507]	[-18.846, 3.042]	[0, 0]	[0, 1]	[0, 1]	[0, 0]	0	0	0	2700542
13RFP170555.las	239124203.98	239304797.92	[-3108, 451]	[-18.648, 2.706]	[0, 0]	[0, 1]	[0, 1]	[0, 0]	0	0	0	2682001
13RFP170570.las	239124219.48	239304781.79	[-3110, 303]	[-18.66, 1.818]	[0, 0]	[0, 1]	[0, 1]	[0, 0]	0	0	0	2588649
13RFP170585.las	239124235.84	239304764.80	[-3104, 363]	[-18.624, 2.178]	[0, 0]	[0, 1]	[0, 1]	[0, 0]	0	0	0	2796264
13RFP170600.las	239124251.46	239304746.57	[-3139, 303]	[-18.834, 1.818]	[0, 0]	[0, 1]	[0, 1]	[0, 0]	0	0	0	2784097
13RFP170615.las	239124268.50	239304731.06	[-3193, 297]	[-19.158, 1.782]	[0, 0]	[0, 1]	[0, 1]	[0, 0]	0	0	0	2736120
13RFP170630.las	239124284.49	239304714.33	[-3207, 130]	[-19.242, 0.78]	[0, 0]	[0, 1]	[0, 1]	[0, 0]	0	0	0	2737316
13RFP170645.las	239124302.47	239304697.92	[-3226, -47]	[-19.356, -0.282]	[0, 0]	[0, 1]	[0, 1]	[0, 0]	0	0	0	2558691
13RFP170660.las	239124320.50	239304681.05	[-3173, 0]	[-19.038, 0]	[0, 0]	[0, 1]	[0, 1]	[0, 0]	0	0	0	2793423
13RFP170675.las	239124339.02	239304663.10	[-3123, 30]	[-18.738, 0.18]	[0, 0]	[0, 1]	[0, 1]	[0, 0]	0	0	0	5065844
13RFP170690.las	239124356.40	239304646.88	[-3091, 29]	[-18.546, 0.174]	[0, 0]	[0, 1]	[0, 1]	[0, 0]	0	0	0	7018963
13RFP170705.las	239124372.69	239304629.96	[-3083, -154]	[-18.498, -0.924]	[0, 0]	[0, 1]	[0, 1]	[0, 0]	0	0	0	6840537
13RFP170720.las	239124390.16	239304611.26	[-3001, -155]	[-18.006, -0.93]	[0, 0]	[0, 1]	[0, 1]	[0, 0]	0	0	0	6792924
13RFP170735.las	239124406.19	239304594.98	[-3111, -225]	[-18.666, -1.35]	[0, 0]	[0, 1]	[0, 1]	[0, 0]	0	0	0	6999651
13RFP170750.las	239124423.28	239304577.53	[-3106, -280]	[-18.636, -1.68]	[0, 0]	[0, 1]	[0, 1]	[0, 0]	0	0	0	6485155
13RFP170765.las	239124438.30	239304559.28	[-3106, -278]	[-18.636, -1.668]	[0, 0]	[0, 1]	[0, 1]	[0, 0]	0	0	0	6736258
13RFP170780.las	239124455.37	239304541.40	[-3125, -174]	[-18.75, -1.044]	[0, 0]	[0, 1]	[0, 1]	[0, 0]	0	0	0	7243639
13RFP170795.las	239124470.88	239476125.02	[-4678, 2696]	[-28.068, 16.176]	[0, 0]	[0, 1]	[0, 1]	[0, 0]	0	0	0	9446221

DPH-1.3 Report on ASPRS LAS File Format (Tiled Data) - Informational - continued

File	GPS Time min	GPS Time max	Extended Scan Angle	Scan Angle Rank	Scanner Channel	Scan Direction	Edge of Flight Line	User Data	Counts for Synthetic	Key-points	Withheld	Overlap
13RFP170810.las	239124487.04	239476142.26	[-5137, 4651]	[-30.822, 27.906]	[0, 0]	[0, 1]	[0, 1]	[0, 0]	0	0	0	17110994
13RFP170825.las	239124501.62	239476159.62	[-5146, 5350]	[-30.876, 32.1]	[0, 0]	[0, 1]	[0, 1]	[0, 0]	0	0	0	17675508
13RFP170840.las	239124518.76	239476177.50	[-5180, 5048]	[-31.08, 30.288]	[0, 0]	[0, 1]	[0, 1]	[0, 0]	0	0	0	12373880
13RFP170855.las	239469409.31	239476195.39	[-5212, 4878]	[-31.272, 29.268]	[0, 0]	[0, 1]	[0, 1]	[0, 0]	0	0	0	3033458
13RFP170870.las	239469428.03	239476213.41	[-5323, 5115]	[-31.938, 30.69]	[0, 0]	[0, 1]	[0, 1]	[0, 0]	0	0	0	2899228
13RFP170885.las	239469446.98	239476232.50	[-5397, 5196]	[-32.382, 31.176]	[0, 0]	[0, 1]	[0, 1]	[0, 0]	0	0	0	4007307
13RFP170900.las	239469465.73	239476252.58	[-5141, 5119]	[-30.846, 30.714]	[0, 0]	[0, 1]	[0, 1]	[0, 0]	0	0	0	3288353
13RFP170915.las	239469484.44	239476273.01	[-5194, 5128]	[-31.164, 30.768]	[0, 0]	[0, 1]	[0, 1]	[0, 0]	0	0	0	3546951
13RFP170930.las	239469503.02	239476292.82	[-5083, 4937]	[-30.498, 29.622]	[0, 0]	[0, 1]	[0, 1]	[0, 0]	0	0	0	3664984
13RFP170945.las	239469520.81	239476312.22	[-5069, 5148]	[-30.414, 30.888]	[0, 0]	[0, 1]	[0, 1]	[0, 0]	0	0	0	3926400
13RFP170960.las	239469538.13	239476330.84	[-4956, 5056]	[-29.736, 30.336]	[0, 0]	[0, 1]	[0, 1]	[0, 0]	0	0	0	3424812
13RFP170975.las	239469556.63	239476349.65	[-4642, 5032]	[-27.852, 30.192]	[0, 0]	[0, 1]	[0, 1]	[0, 0]	0	0	0	4192397
13RFP170990.las	239469575.32	239476368.18	[-4479, 4524]	[-26.874, 27.144]	[0, 0]	[0, 1]	[0, 1]	[0, 0]	0	0	0	3895399
13RFP185000.las	239123572.07	239305422.46	[-2856, 1217]	[-17.136, 7.302]	[0, 0]	[0, 1]	[0, 1]	[0, 0]	0	0	0	2635192
13RFP185015.las	239123587.85	239305405.15	[-2887, 1258]	[-17.322, 7.548]	[0, 0]	[0, 1]	[0, 1]	[0, 0]	0	0	0	2276117
13RFP185030.las	239123604.49	239305388.47	[-2941, 1302]	[-17.646, 7.812]	[0, 0]	[0, 1]	[0, 1]	[0, 0]	0	0	0	2559018
13RFP185045.las	239123621.83	239305371.33	[-2888, 1368]	[-17.328, 8.208]	[0, 0]	[0, 1]	[0, 1]	[0, 0]	0	0	0	1928492
13RFP185060.las	239123638.29	239305353.43	[-2837, 1476]	[-17.022, 8.856]	[0, 0]	[0, 1]	[0, 1]	[0, 0]	0	0	0	1769353
13RFP185075.las	239123655.73	239305336.44	[-2856, 1525]	[-17.136, 9.15]	[0, 0]	[0, 1]	[0, 1]	[0, 0]	0	0	0	1705979
13RFP185090.las	239123672.19	239305319.38	[-2872, 1538]	[-17.232, 9.228]	[0, 0]	[0, 1]	[0, 1]	[0, 0]	0	0	0	1548475
13RFP185105.las	239123689.79	239305302.82	[-2869, 1608]	[-17.214, 9.648]	[0, 0]	[0, 1]	[0, 1]	[0, 0]	0	0	0	1444761
13RFP185120.las	239123707.63	239305284.80	[-2902, 1683]	[-17.412, 10.098]	[0, 0]	[0, 1]	[0, 1]	[0, 0]	0	0	0	1487083
13RFP185135.las	239123723.96	239305268.86	[-2906, 1759]	[-17.436, 10.554]	[0, 0]	[0, 1]	[0, 1]	[0, 0]	0	0	0	1559142
13RFP185150.las	239123740.95	239305945.00	[-2921, 2921]	[-17.526, 17.526]	[0, 0]	[0, 1]	[0, 1]	[0, 0]	0	0	0	1365956
13RFP185165.las	239123757.49	239305962.77	[-2954, 3036]	[-17.724, 18.216]	[0, 0]	[0, 1]	[0, 1]	[0, 0]	0	0	0	1719491
13RFP185180.las	239123774.24	239305979.79	[-3169, 3136]	[-19.014, 18.816]	[0, 0]	[0, 1]	[0, 1]	[0, 0]	0	0	0	1669770
13RFP185195.las	239123792.39	239305996.13	[-3210, 3122]	[-19.26, 18.732]	[0, 0]	[0, 1]	[0, 1]	[0, 0]	0	0	0	1405441
13RFP185210.las	239123808.40	239306012.24	[-3208, 3152]	[-19.248, 18.912]	[0, 0]	[0, 1]	[0, 1]	[0, 0]	0	0	0	1753303
13RFP185225.las	239123826.27	239306029.81	[-3138, 3189]	[-18.828, 19.134]	[0, 0]	[0, 1]	[0, 1]	[0, 0]	0	0	0	1769666
13RFP185240.las	239123844.19	239306046.48	[-3122, 3173]	[-18.732, 19.038]	[0, 0]	[0, 1]	[0, 1]	[0, 0]	0	0	0	1253688
13RFP185255.las	239123861.30	239306062.70	[-3138, 3173]	[-18.828, 19.038]	[0, 0]	[0, 1]	[0, 1]	[0, 0]	0	0	0	1378513
13RFP185270.las	239123879.05	239306079.94	[-3120, 3175]	[-18.72, 19.05]	[0, 0]	[0, 1]	[0, 1]	[0, 0]	0	0	0	1742837
13RFP185285.las	239123896.73	239306096.17	[-3095, 3155]	[-18.57, 18.93]	[0, 0]	[0, 1]	[0, 1]	[0, 0]	0	0	0	1739277
13RFP185300.las	239123914.12	239306112.81	[-3091, 3139]	[-18.546, 18.834]	[0, 0]	[0, 1]	[0, 1]	[0, 0]	0	0	0	1717751
13RFP185315.las	239305047.76	239306130.30	[-1875, 3124]	[-11.25, 18.744]	[0, 0]	[0, 1]	[0, 1]	[0, 0]	0	0	0	1374080
13RFP185330.las	239305030.86	239306146.62	[-1770, 3123]	[-10.62, 18.738]	[0, 0]	[0, 1]	[0, 1]	[0, 0]	0	0	0	1387213
13RFP185345.las	239305014.03	239306163.09	[-1687, 3122]	[-10.122, 18.732]	[0, 0]	[0, 1]	[0, 1]	[0, 0]	0	0	0	1459464
13RFP185360.las	239304997.05	239306180.51	[-1658, 3122]	[-9.948, 18.732]	[0, 0]	[0, 1]	[0, 1]	[0, 0]	0	0	0	1594506
13RFP185375.las	239304980.21	239306197.13	[-1665, 3123]	[-9.99, 18.738]	[0, 0]	[0, 1]	[0, 1]	[0, 0]	0	0	0	1579733
13RFP185390.las	239304963.17	239306213.62	[-1680, 3121]	[-10.08, 18.726]	[0, 0]	[0, 1]	[0, 1]	[0, 0]	0	0	0	1659185
13RFP185405.las	239304946.68	239306230.96	[-1681, 3108]	[-10.086, 18.648]	[0, 0]	[0, 1]	[0, 1]	[0, 0]	0	0	0	1828832
13RFP185420.las	239304929.38	239306248.28	[-1657, 3109]	[-9.942, 18.654]	[0, 0]	[0, 1]	[0, 1]	[0, 0]	0	0	0	1910328
13RFP185435.las	239304912.91	239306266.38	[-1623, 3141]	[-9.738, 18.846]	[0, 0]	[0, 1]	[0, 1]	[0, 0]	0	0	0	1968649
13RFP185450.las	239304896.04	239306281.52	[-1587, 3158]	[-9.522, 18.948]	[0, 0]	[0, 1]	[0, 1]	[0, 0]	0	0	0	1969637
13RFP185465.las	239304879.43	239306299.75	[-1455, 3172]	[-8.73, 19.032]	[0, 0]	[0, 1]	[0, 1]	[0, 0]	0	0	0	2451542
13RFP185480.las	239304862.74	239306316.49	[-1343, 3200]	[-8.058, 19.2]	[0, 0]	[0, 1]	[0, 1]	[0, 0]	0	0	0	2631086
13RFP185495.las	239304846.65	239306334.06	[-1358, 3259]	[-8.148, 19.554]	[0, 0]	[0, 1]	[0, 1]	[0, 0]	0	0	0	2914796
13RFP185510.las	239304829.20	239306351.46	[-1295, 3277]	[-7.77, 19.662]	[0, 0]	[0, 1]	[0, 1]	[0, 0]	0	0	0	3150360
13RFP185525.las	239304812.25	239306367.90	[-1328, 3239]	[-7.968, 19.434]	[0, 0]	[0, 1]	[0, 1]	[0, 0]	0	0	0	3110494

DPH-1.3 Report on ASPRS LAS File Format (Tiled Data) - Informational - continued

File	GPS Time min	GPS Time max	Extended Scan Angle	Scan Angle Rank	Scanner Channel	Scan Direction	Edge of Flight Line	User Data	Counts for Synthetic	Key-points	Withheld	Overlap
13RFP185540.las	239304796.52	239306384.19	[-1182, 3106]	[-7.092, 18.636]	[0, 0]	[0, 1]	[0, 1]	[0, 0]	0	0	0	2694006
13RFP185555.las	239304779.01	239306401.27	[-1048, 3122]	[-6.288, 18.732]	[0, 0]	[0, 1]	[0, 1]	[0, 0]	0	0	0	2953292
13RFP185570.las	239304762.64	239306419.05	[-1120, 3109]	[-6.72, 18.654]	[0, 0]	[0, 1]	[0, 1]	[0, 0]	0	0	0	2808091
13RFP185585.las	239304745.09	239306435.19	[-1101, 3155]	[-6.606, 18.93]	[0, 0]	[0, 1]	[0, 1]	[0, 0]	0	0	0	2893444
13RFP185600.las	239304728.78	239306451.90	[-928, 3124]	[-5.568, 18.744]	[0, 0]	[0, 1]	[0, 1]	[0, 0]	0	0	0	2729810
13RFP185615.las	239304712.15	239306467.69	[-869, 3177]	[-5.214, 19.062]	[0, 0]	[0, 1]	[0, 1]	[0, 0]	0	0	0	2743201
13RFP185630.las	239304695.99	239306485.11	[-860, 3245]	[-5.16, 19.47]	[0, 0]	[0, 1]	[0, 1]	[0, 0]	0	0	0	3056428
13RFP185645.las	239304678.85	239306501.29	[-838, 3233]	[-5.028, 19.398]	[0, 0]	[0, 1]	[0, 1]	[0, 0]	0	0	0	3013345
13RFP185660.las	239304661.27	239306518.85	[-754, 3139]	[-4.524, 18.834]	[0, 0]	[0, 1]	[0, 1]	[0, 0]	0	0	0	3178932
13RFP185675.las	239124967.77	239306535.14	[-707, 3121]	[-4.242, 18.726]	[0, 0]	[0, 1]	[0, 1]	[0, 0]	0	0	0	6273198
13RFP185690.las	239124950.01	239306551.96	[-613, 3055]	[-3.678, 18.33]	[0, 0]	[0, 1]	[0, 1]	[0, 0]	0	0	0	8408282
13RFP185705.las	239124932.71	239306568.76	[-586, 2998]	[-3.516, 17.988]	[0, 0]	[0, 1]	[0, 1]	[0, 0]	0	0	0	8417072
13RFP185720.las	239124914.59	239306585.27	[-529, 2955]	[-3.174, 17.73]	[0, 0]	[0, 1]	[0, 1]	[0, 0]	0	0	0	8269418
13RFP185735.las	239124897.04	239306601.84	[-434, 3054]	[-2.604, 18.324]	[0, 0]	[0, 1]	[0, 1]	[0, 0]	0	0	0	8222736
13RFP185750.las	239124879.54	239306618.77	[-436, 3089]	[-2.616, 18.534]	[0, 0]	[0, 1]	[0, 1]	[0, 0]	0	0	0	8432637
13RFP185765.las	239124863.80	239306635.43	[-368, 3086]	[-2.208, 18.516]	[0, 0]	[0, 1]	[0, 1]	[0, 0]	0	0	0	7650862
13RFP185780.las	239124846.29	239306651.75	[-313, 3121]	[-1.878, 18.726]	[0, 0]	[0, 1]	[0, 1]	[0, 0]	0	0	0	7849542
13RFP185795.las	239124828.11	239475941.29	[-4564, 4647]	[-27.384, 27.882]	[0, 0]	[0, 1]	[0, 1]	[0, 0]	0	0	0	8611882
13RFP185810.las	239124809.93	239475934.75	[-4642, 5135]	[-27.852, 30.81]	[0, 0]	[0, 1]	[0, 1]	[0, 0]	0	0	0	17090713
13RFP185825.las	239124791.78	239475914.46	[-5057, 5483]	[-30.342, 32.898]	[0, 0]	[0, 1]	[0, 1]	[0, 0]	0	0	0	19117575
13RFP185840.las	239124783.73	239475893.95	[-5271, 5069]	[-31.626, 30.414]	[0, 0]	[0, 1]	[0, 1]	[0, 0]	0	0	0	12137350
13RFP185855.las	239469065.75	239475873.92	[-4816, 5243]	[-28.896, 31.458]	[0, 0]	[0, 1]	[0, 1]	[0, 0]	0	0	0	4608509
13RFP185870.las	239469046.36	239475853.14	[-5161, 5261]	[-30.966, 31.566]	[0, 0]	[0, 1]	[0, 1]	[0, 0]	0	0	0	4370605
13RFP185885.las	239469027.80	239475833.27	[-5285, 5525]	[-31.71, 33.15]	[0, 0]	[0, 1]	[0, 1]	[0, 0]	0	0	0	4021120
13RFP185900.las	239469008.64	239475814.53	[-5053, 5181]	[-30.318, 31.086]	[0, 0]	[0, 1]	[0, 1]	[0, 0]	0	0	0	3925251
13RFP185915.las	239468989.77	239475795.22	[-5291, 5292]	[-31.746, 31.752]	[0, 0]	[0, 1]	[0, 1]	[0, 0]	0	0	0	3469280
13RFP185930.las	239468970.26	239475776.74	[-5100, 5054]	[-30.6, 30.324]	[0, 0]	[0, 1]	[0, 1]	[0, 0]	0	0	0	3922882
13RFP185945.las	239468950.65	239475758.49	[-4935, 4917]	[-29.61, 29.502]	[0, 0]	[0, 1]	[0, 1]	[0, 0]	0	0	0	3335464
13RFP185960.las	239468930.96	239475739.70	[-5247, 5390]	[-31.482, 32.34]	[0, 0]	[0, 1]	[0, 1]	[0, 0]	0	0	0	2827850
13RFP185975.las	239468911.74	239475721.30	[-5073, 4630]	[-30.438, 27.78]	[0, 0]	[0, 1]	[0, 1]	[0, 0]	0	0	0	2333036
13RFP185990.las	239468891.33	239475702.33	[-5171, 4350]	[-31.026, 26.1]	[0, 0]	[0, 1]	[0, 1]	[0, 0]	0	0	0	3204557
13RFP200000.las	239305403.28	239305777.83	[-624, 2802]	[-3.744, 16.812]	[0, 0]	[0, 1]	[0, 1]	[0, 0]	0	0	0	2778138
13RFP200015.las	239305386.52	239305794.69	[-717, 2835]	[-4.302, 17.01]	[0, 0]	[0, 1]	[0, 1]	[0, 0]	0	0	0	2824466
13RFP200030.las	239305369.41	239305811.37	[-774, 2835]	[-4.644, 17.01]	[0, 0]	[0, 1]	[0, 1]	[0, 0]	0	0	0	2908661
13RFP200045.las	239305352.25	239305827.33	[-762, 2822]	[-4.572, 16.932]	[0, 0]	[0, 1]	[0, 1]	[0, 0]	0	0	0	2737249
13RFP200060.las	239305334.56	239305845.12	[-915, 2837]	[-5.49, 17.022]	[0, 0]	[0, 1]	[0, 1]	[0, 0]	0	0	0	2961319
13RFP200075.las	239305317.75	239305860.98	[-997, 2887]	[-5.982, 17.322]	[0, 0]	[0, 1]	[0, 1]	[0, 0]	0	0	0	2768183
13RFP200090.las	239305301.19	239305878.85	[-1043, 2888]	[-6.258, 17.328]	[0, 0]	[0, 1]	[0, 1]	[0, 0]	0	0	0	2979019
13RFP200105.las	239305283.69	239305895.39	[-1058, 2885]	[-6.348, 17.31]	[0, 0]	[0, 1]	[0, 1]	[0, 0]	0	0	0	2932411
13RFP200120.las	239305267.08	239305911.14	[-1093, 2888]	[-6.558, 17.328]	[0, 0]	[0, 1]	[0, 1]	[0, 0]	0	0	0	2675762
13RFP200135.las	239305249.90	239305928.01	[-1137, 2887]	[-6.822, 17.322]	[0, 0]	[0, 1]	[0, 1]	[0, 0]	0	0	0	2766127
13RFP200150.las	239305232.96	239305944.99	[-1221, 2918]	[-7.326, 17.508]	[0, 0]	[0, 1]	[0, 1]	[0, 0]	0	0	0	2736539
13RFP200165.las	239305215.30	239305962.70	[-1373, 2987]	[-8.238, 17.922]	[0, 0]	[0, 1]	[0, 1]	[0, 0]	0	0	0	2610393
13RFP200180.las	239305199.77	239305979.78	[-1381, 3124]	[-8.286, 18.744]	[0, 0]	[0, 1]	[0, 1]	[0, 0]	0	0	0	2202495
13RFP200195.las	239305183.02	239305996.07	[-1448, 3157]	[-8.688, 18.942]	[0, 0]	[0, 1]	[0, 1]	[0, 0]	0	0	0	2205568
13RFP200210.las	239305165.66	239306012.09	[-1590, 3091]	[-9.54, 18.546]	[0, 0]	[0, 1]	[0, 1]	[0, 0]	0	0	0	1969407
13RFP200225.las	239305148.91	239306029.65	[-1602, 3084]	[-9.612, 18.504]	[0, 0]	[0, 1]	[0, 1]	[0, 0]	0	0	0	1717398
13RFP200240.las	239305131.90	239306046.32	[-1631, 3136]	[-9.786, 18.816]	[0, 0]	[0, 1]	[0, 1]	[0, 0]	0	0	0	1826999
13RFP200255.las	239305114.94	239306062.54	[-1696, 3173]	[-10.176, 19.038]	[0, 0]	[0, 1]	[0, 1]	[0, 0]	0	0	0	1757906

DPH-1.3 Report on ASPRS LAS File Format (Tiled Data) - Informational - continued

File	GPS Time min	GPS Time max	Extended Scan Angle	Scan Angle Rank	Scanner Channel	Scan Direction	Edge of Flight Line	User Data	Counts for Synthetic	Key-points	Withheld	Overlap
13RFP200270.las	239305097.95	239306079.72	[-1718, 3174]	[-10.308, 19.044]	[0, 0]	[0, 1]	[0, 1]	[0, 0]	0	0	0	1784590
13RFP200285.las	239305081.24	239307557.91	[-3425, 3105]	[-20.55, 18.63]	[0, 0]	[0, 1]	[0, 1]	[0, 0]	0	0	0	1902829
13RFP200300.las	239305064.22	239307546.20	[-3428, 3088]	[-20.568, 18.528]	[0, 0]	[0, 1]	[0, 1]	[0, 0]	0	0	165415	1865522
13RFP200315.las	239305047.66	239307529.67	[-3305, 3089]	[-19.83, 18.534]	[0, 0]	[0, 1]	[0, 1]	[0, 0]	0	0	57646	1378448
13RFP200330.las	239305030.71	239307511.45	[-3140, 3088]	[-18.84, 18.528]	[0, 0]	[0, 1]	[0, 1]	[0, 0]	0	0	0	1295286
13RFP200345.las	239305013.91	239307494.43	[-3142, 3089]	[-18.852, 18.534]	[0, 0]	[0, 1]	[0, 1]	[0, 0]	0	0	0	1333825
13RFP200360.las	239304996.91	239307476.67	[-3143, 3089]	[-18.858, 18.534]	[0, 0]	[0, 1]	[0, 1]	[0, 0]	0	0	0	1706315
13RFP200375.las	239304980.06	239307459.46	[-3128, 3106]	[-18.768, 18.636]	[0, 0]	[0, 1]	[0, 1]	[0, 0]	0	0	0	1856165
13RFP200390.las	239304963.02	239307442.65	[-3145, 3089]	[-18.87, 18.534]	[0, 0]	[0, 1]	[0, 1]	[0, 0]	0	0	0	2009506
13RFP200405.las	239304946.56	239307425.47	[-3153, 3106]	[-18.918, 18.636]	[0, 0]	[0, 1]	[0, 1]	[0, 0]	0	0	0	2142102
13RFP200420.las	239304929.25	239307408.22	[-3175, 3139]	[-19.05, 18.834]	[0, 0]	[0, 1]	[0, 1]	[0, 0]	0	0	0	2225410
13RFP200435.las	239304912.83	239307390.91	[-3159, 3175]	[-18.954, 19.05]	[0, 0]	[0, 1]	[0, 1]	[0, 0]	0	0	0	2058171
13RFP200450.las	239304896.00	239307375.09	[-3158, 3169]	[-18.948, 19.014]	[0, 0]	[0, 1]	[0, 1]	[0, 0]	0	0	0	1854130
13RFP200465.las	239304879.41	239307358.16	[-3172, 3173]	[-19.032, 19.038]	[0, 0]	[0, 1]	[0, 1]	[0, 0]	0	0	0	1679909
13RFP200480.las	239304862.74	239307340.17	[-3226, 3204]	[-19.356, 19.224]	[0, 0]	[0, 1]	[0, 1]	[0, 0]	0	0	0	1347160
13RFP200495.las	239304859.58	239307324.54	[-3242, 3224]	[-19.452, 19.344]	[0, 0]	[0, 1]	[0, 1]	[0, 0]	0	0	0	1544966
13RFP200510.las	239306331.05	239307307.26	[-3244, 2031]	[-19.464, 12.186]	[0, 0]	[0, 1]	[0, 1]	[0, 0]	0	0	0	1644842
13RFP200525.las	239306347.71	239307288.81	[-3209, 1926]	[-19.254, 11.556]	[0, 0]	[0, 1]	[0, 1]	[0, 0]	0	0	0	1543064
13RFP200540.las	239306365.44	239307273.17	[-3174, 1733]	[-19.044, 10.398]	[0, 0]	[0, 1]	[0, 1]	[0, 0]	0	0	0	1834777
13RFP200555.las	239306381.36	239307255.60	[-3104, 1767]	[-18.624, 10.602]	[0, 0]	[0, 1]	[0, 1]	[0, 0]	0	0	0	1574948
13RFP200570.las	239306398.72	239307238.28	[-3086, 1771]	[-18.516, 10.626]	[0, 0]	[0, 1]	[0, 1]	[0, 0]	0	0	0	1837874
13RFP200585.las	239306415.52	239307221.15	[-3111, 1777]	[-18.666, 10.662]	[0, 0]	[0, 1]	[0, 1]	[0, 0]	0	0	0	1874221
13RFP200600.las	239306431.89	239307205.14	[-3094, 1702]	[-18.564, 10.212]	[0, 0]	[0, 1]	[0, 1]	[0, 0]	0	0	0	2077612
13RFP200615.las	239306449.11	239307186.78	[-3030, 1578]	[-18.18, 9.468]	[0, 0]	[0, 1]	[0, 1]	[0, 0]	0	0	0	1964056
13RFP200630.las	239306465.12	239307169.37	[-3168, 1571]	[-19.008, 9.426]	[0, 0]	[0, 1]	[0, 1]	[0, 0]	0	0	0	2140528
13RFP200645.las	239306482.02	239307152.08	[-3177, 1493]	[-19.062, 8.958]	[0, 0]	[0, 1]	[0, 1]	[0, 0]	0	0	0	2300027
13RFP200660.las	239306497.81	239307135.19	[-3147, 1359]	[-18.882, 8.154]	[0, 0]	[0, 1]	[0, 1]	[0, 0]	0	0	0	2983338
13RFP200675.las	239306515.36	239307117.33	[-3076, 1310]	[-18.456, 7.86]	[0, 0]	[0, 1]	[0, 1]	[0, 0]	0	0	0	2780316
13RFP200690.las	239306531.25	239307100.14	[-3071, 1188]	[-18.426, 7.128]	[0, 0]	[0, 1]	[0, 1]	[0, 0]	0	0	0	2815681
13RFP200705.las	239306548.59	239307082.52	[-3005, 1129]	[-18.03, 6.774]	[0, 0]	[0, 1]	[0, 1]	[0, 0]	0	0	0	2603009
13RFP200720.las	239306565.11	239307066.01	[-2973, 1058]	[-17.838, 6.348]	[0, 0]	[0, 1]	[0, 1]	[0, 0]	0	0	0	2719189
13RFP200735.las	239306581.81	239307048.69	[-2990, 996]	[-17.94, 5.976]	[0, 0]	[0, 1]	[0, 1]	[0, 0]	0	0	0	2887453
13RFP200750.las	239306598.82	239307030.57	[-3091, 1008]	[-18.546, 6.048]	[0, 0]	[0, 1]	[0, 1]	[0, 0]	0	0	0	2941680
13RFP200765.las	239306615.17	239307012.00	[-3110, 979]	[-18.66, 5.874]	[0, 0]	[0, 1]	[0, 1]	[0, 0]	0	0	0	2987595
13RFP200780.las	239306632.10	239306994.70	[-3089, 890]	[-18.534, 5.34]	[0, 0]	[0, 1]	[0, 1]	[0, 0]	0	0	0	2984078
13RFP200795.las	239306648.38	239469143.28	[-3108, 4505]	[-18.648, 27.03]	[0, 0]	[0, 1]	[0, 1]	[0, 0]	0	0	0	3906063
13RFP200810.las	239306664.72	239469141.54	[-3058, 4671]	[-18.348, 28.026]	[0, 0]	[0, 1]	[0, 1]	[0, 0]	0	0	0	11453100
13RFP200825.las	239306682.12	239469122.44	[-4728, 5090]	[-28.368, 30.54]	[0, 0]	[0, 1]	[0, 1]	[0, 0]	0	0	0	11696171
13RFP200840.las	239306698.82	239469103.24	[-3193, 5484]	[-19.158, 32.904]	[0, 0]	[0, 1]	[0, 1]	[0, 0]	0	0	0	8785964
13RFP200855.las	239466563.60	239469084.20	[-2293, 4800]	[-13.758, 28.8]	[0, 0]	[0, 1]	[0, 1]	[0, 0]	0	0	0	2450355
13RFP200870.las	239466581.89	239469065.74	[-2184, 4982]	[-13.104, 29.892]	[0, 0]	[0, 1]	[0, 1]	[0, 0]	0	0	0	2379322
13RFP200885.las	239466194.54	239469046.36	[-4705, 5096]	[-28.23, 30.576]	[0, 0]	[0, 1]	[0, 1]	[0, 0]	0	0	0	2691210
13RFP200900.las	239466174.07	239469027.79	[-4952, 5241]	[-29.712, 31.446]	[0, 0]	[0, 1]	[0, 1]	[0, 0]	0	0	0	2808683
13RFP200915.las	239466159.88	239469008.64	[-5117, 5486]	[-30.702, 32.916]	[0, 0]	[0, 1]	[0, 1]	[0, 0]	0	0	0	2750273
13RFP200930.las	239466137.76	239468989.76	[-4828, 5022]	[-28.968, 30.132]	[0, 0]	[0, 1]	[0, 1]	[0, 0]	0	0	0	2800294
13RFP200945.las	239466111.89	239468970.26	[-5018, 5264]	[-30.108, 31.584]	[0, 0]	[0, 1]	[0, 1]	[0, 0]	0	0	0	2659583
13RFP200960.las	239466090.96	239468950.64	[-4810, 5144]	[-28.86, 30.864]	[0, 0]	[0, 1]	[0, 1]	[0, 0]	0	0	0	3010259
13RFP200975.las	239466070.13	239468930.95	[-5042, 5377]	[-30.252, 32.262]	[0, 0]	[0, 1]	[0, 1]	[0, 0]	0	0	0	2850793
13RFP200990.las	239466049.50	239468911.73	[-4844, 5236]	[-29.064, 31.416]	[0, 0]	[0, 1]	[0, 1]	[0, 0]	0	0	0	3148229

DPH-1.3 Report on ASPRS LAS File Format (Tiled Data) - Informational - continued

File	GPS Time min	GPS Time max	Extended Scan Angle	Scan Angle Rank	Scanner Channel	Scan Direction	Edge of Flight Line	User Data	Counts for Synthetic	Key-points	Withheld	Overlap
13RFP215000.las	239305759.38	239307890.22	[-2803, 82]	[-16.818, 0.492]	[0, 0]	[0, 1]	[0, 1]	[0, 0]	0	0	0	2737055
13RFP215015.las	239305775.44	239307873.25	[-2805, 105]	[-16.83, 0.63]	[0, 0]	[0, 1]	[0, 1]	[0, 0]	0	0	0	2742979
13RFP215030.las	239305791.46	239307856.18	[-2804, 142]	[-16.824, 0.852]	[0, 0]	[0, 1]	[0, 1]	[0, 0]	0	0	0	2795107
13RFP215045.las	239305809.00	239307838.17	[-2839, 236]	[-17.034, 1.416]	[0, 0]	[0, 1]	[0, 1]	[0, 0]	0	0	0	2703698
13RFP215060.las	239305824.14	239307821.36	[-2841, 276]	[-17.046, 1.656]	[0, 0]	[0, 1]	[0, 1]	[0, 0]	0	0	0	2899711
13RFP215075.las	239305842.20	239307804.34	[-2838, 258]	[-17.028, 1.548]	[0, 0]	[0, 1]	[0, 1]	[0, 0]	0	0	0	2546067
13RFP215090.las	239305858.49	239307786.41	[-2906, 407]	[-17.436, 2.442]	[0, 0]	[0, 1]	[0, 1]	[0, 0]	0	0	0	2731379
13RFP215105.las	239305876.18	239307768.86	[-2905, 427]	[-17.43, 2.562]	[0, 0]	[0, 1]	[0, 1]	[0, 0]	0	0	0	2729047
13RFP215120.las	239305892.69	239307751.56	[-2889, 482]	[-17.334, 2.892]	[0, 0]	[0, 1]	[0, 1]	[0, 0]	0	0	0	2697313
13RFP215135.las	239305908.33	239307734.26	[-2906, 581]	[-17.436, 3.486]	[0, 0]	[0, 1]	[0, 1]	[0, 0]	0	0	0	2911917
13RFP215150.las	239305925.35	239307716.65	[-2988, 664]	[-17.928, 3.984]	[0, 0]	[0, 1]	[0, 1]	[0, 0]	0	0	0	2842101
13RFP215165.las	239305942.21	239307700.57	[-3161, 778]	[-18.966, 4.668]	[0, 0]	[0, 1]	[0, 1]	[0, 0]	0	0	241940	2726950
13RFP215180.las	239305959.94	239307683.15	[-3159, 831]	[-18.954, 4.986]	[0, 0]	[0, 1]	[0, 1]	[0, 0]	0	0	0	2858607
13RFP215195.las	239305977.03	239307666.00	[-3125, 846]	[-18.75, 5.076]	[0, 0]	[0, 1]	[0, 1]	[0, 0]	0	0	0	2821959
13RFP215210.las	239305993.22	239307649.02	[-3138, 830]	[-18.828, 4.98]	[0, 0]	[0, 1]	[0, 1]	[0, 0]	0	0	0	2790951
13RFP215225.las	239306009.71	239307632.06	[-3189, 913]	[-19.134, 5.478]	[0, 0]	[0, 1]	[0, 1]	[0, 0]	0	0	0	2863252
13RFP215240.las	239306026.88	239307615.01	[-3192, 977]	[-19.152, 5.862]	[0, 0]	[0, 1]	[0, 1]	[0, 0]	0	0	0	2754823
13RFP215255.las	239306043.31	239307598.04	[-3174, 1000]	[-19.044, 6]	[0, 0]	[0, 1]	[0, 1]	[0, 0]	0	0	0	2789584
13RFP215270.las	239306059.94	239307580.25	[-3194, 1139]	[-19.164, 6.834]	[0, 0]	[0, 1]	[0, 1]	[0, 0]	0	0	0	2988248
13RFP215285.las	239306076.78	239307563.52	[-3308, 1295]	[-19.848, 7.77]	[0, 0]	[0, 1]	[0, 1]	[0, 0]	0	0	0	2721575
13RFP215300.las	239306093.47	239307546.14	[-3332, 1408]	[-19.992, 8.448]	[0, 0]	[0, 1]	[0, 1]	[0, 0]	0	0	102265	2372362
13RFP215315.las	239306110.05	239307529.64	[-3257, 1324]	[-19.542, 7.944]	[0, 0]	[0, 1]	[0, 1]	[0, 0]	0	0	217769	2635084
13RFP215330.las	239306126.98	239307511.65	[-3136, 1327]	[-18.816, 7.962]	[0, 0]	[0, 1]	[0, 1]	[0, 0]	0	0	0	2567020
13RFP215345.las	239306143.15	239307494.40	[-3124, 1383]	[-18.744, 8.298]	[0, 0]	[0, 1]	[0, 1]	[0, 0]	0	0	0	2514733
13RFP215360.las	239306160.02	239307476.64	[-3123, 1524]	[-18.738, 9.144]	[0, 0]	[0, 1]	[0, 1]	[0, 0]	0	0	0	2195418
13RFP215375.las	239306177.03	239307459.36	[-3122, 1598]	[-18.732, 9.588]	[0, 0]	[0, 1]	[0, 1]	[0, 0]	0	0	0	2048878
13RFP215390.las	239306193.99	239307442.50	[-3124, 1661]	[-18.744, 9.966]	[0, 0]	[0, 1]	[0, 1]	[0, 0]	0	0	0	1925880
13RFP215405.las	239306210.19	239307425.33	[-3107, 1754]	[-18.642, 10.524]	[0, 0]	[0, 1]	[0, 1]	[0, 0]	0	0	0	1849960
13RFP215420.las	239306227.60	239307408.02	[-3108, 1803]	[-18.648, 10.818]	[0, 0]	[0, 1]	[0, 1]	[0, 0]	0	0	0	1725067
13RFP215435.las	239306244.52	239307390.69	[-3158, 1795]	[-18.948, 10.77]	[0, 0]	[0, 1]	[0, 1]	[0, 0]	0	0	0	1822251
13RFP215450.las	239306262.82	239307374.83	[-3167, 1771]	[-19.002, 10.626]	[0, 0]	[0, 1]	[0, 1]	[0, 0]	0	0	0	1486213
13RFP215465.las	239306278.91	239307357.96	[-3159, 1886]	[-18.954, 11.316]	[0, 0]	[0, 1]	[0, 1]	[0, 0]	0	0	0	1494334
13RFP215480.las	239306296.17	239308772.39	[-3177, 3287]	[-19.062, 19.722]	[0, 0]	[0, 1]	[0, 1]	[0, 0]	0	0	0	1492615
13RFP215495.las	239306313.06	239308779.39	[-3237, 3291]	[-19.422, 19.746]	[0, 0]	[0, 1]	[0, 1]	[0, 0]	0	0	0	1601346
13RFP215510.las	239306330.73	239307306.90	[-3271, 2069]	[-19.626, 12.414]	[0, 0]	[0, 1]	[0, 1]	[0, 0]	0	0	0	1437413
13RFP215525.las	239306347.43	239308810.60	[-3294, 3206]	[-19.764, 19.236]	[0, 0]	[0, 1]	[0, 1]	[0, 0]	0	0	0	1380612
13RFP215540.las	239306365.22	239308830.24	[-3140, 3139]	[-18.84, 18.834]	[0, 0]	[0, 1]	[0, 1]	[0, 0]	0	0	0	1114302
13RFP215555.las	239306381.20	239308860.12	[-3143, 3102]	[-18.858, 18.612]	[0, 0]	[0, 1]	[0, 1]	[0, 0]	0	0	0	1589230
13RFP215570.las	239306398.53	239308876.75	[-3143, 3057]	[-18.858, 18.342]	[0, 0]	[0, 1]	[0, 1]	[0, 0]	0	0	0	2026049
13RFP215585.las	239306415.28	239308893.28	[-3159, 3025]	[-18.954, 18.15]	[0, 0]	[0, 1]	[0, 1]	[0, 0]	0	0	0	1808513
13RFP215600.las	239306431.77	239308910.92	[-3144, 3005]	[-18.864, 18.03]	[0, 0]	[0, 1]	[0, 1]	[0, 0]	0	0	0	2102443
13RFP215615.las	239306448.92	239308927.27	[-3137, 2994]	[-18.822, 17.964]	[0, 0]	[0, 1]	[0, 1]	[0, 0]	0	0	0	1896797
13RFP215630.las	239306465.01	239308944.36	[-3260, 2991]	[-19.56, 17.946]	[0, 0]	[0, 1]	[0, 1]	[0, 0]	0	0	0	1624355
13RFP215645.las	239306481.99	239308962.06	[-3242, 2989]	[-19.452, 17.934]	[0, 0]	[0, 1]	[0, 1]	[0, 0]	0	0	0	1689357
13RFP215660.las	239306497.76	239308978.85	[-3156, 2977]	[-18.936, 17.862]	[0, 0]	[0, 1]	[0, 1]	[0, 0]	0	0	0	1462836
13RFP215675.las	239306515.36	239308995.55	[-3090, 2958]	[-18.54, 17.748]	[0, 0]	[0, 1]	[0, 1]	[0, 0]	0	0	0	1787401
13RFP215690.las	239307080.34	239309012.15	[-1832, 2967]	[-10.992, 17.802]	[0, 0]	[0, 1]	[0, 1]	[0, 0]	0	0	0	1587594
13RFP215705.las	239307062.83	239309029.47	[-1795, 2955]	[-10.77, 17.73]	[0, 0]	[0, 1]	[0, 1]	[0, 0]	0	0	0	1651201
13RFP215720.las	239307045.20	239309044.78	[-1735, 2961]	[-10.41, 17.766]	[0, 0]	[0, 1]	[0, 1]	[0, 0]	0	0	0	1604572

DPH-1.3 Report on ASPRS LAS File Format (Tiled Data) - Informational - continued

File	GPS Time min	GPS Time max	Extended Scan Angle	Scan Angle Rank	Scanner Channel	Scan Direction	Edge of Flight Line	User Data	Counts for Synthetic	Key-points	Withheld	Overlap
13RFP215735.las	239307027.52	239309062.90	[-1608, 2953]	[-9.648, 17.718]	[0, 0]	[0, 1]	[0, 1]	[0, 0]	0	0	0	1828701
13RFP215750.las	239307009.68	239309080.47	[-1660, 3054]	[-9.96, 18.324]	[0, 0]	[0, 1]	[0, 1]	[0, 0]	0	0	0	1924481
13RFP215765.las	239306991.71	239309097.17	[-1599, 3073]	[-9.594, 18.438]	[0, 0]	[0, 1]	[0, 1]	[0, 0]	0	0	0	2057309
13RFP215780.las	239306973.81	239309114.00	[-1535, 3036]	[-9.21, 18.216]	[0, 0]	[0, 1]	[0, 1]	[0, 0]	0	0	0	2024127
13RFP215795.las	239306954.61	239466509.30	[-4902, 5079]	[-29.412, 30.474]	[0, 0]	[0, 1]	[0, 1]	[0, 0]	0	0	0	4043381
13RFP215810.las	239306936.78	239466527.39	[-4900, 5068]	[-29.4, 30.408]	[0, 0]	[0, 1]	[0, 1]	[0, 0]	0	0	0	15487206
13RFP215825.las	239306918.23	239466545.39	[-5032, 4982]	[-30.192, 29.892]	[0, 0]	[0, 1]	[0, 1]	[0, 0]	0	0	0	14356838
13RFP215840.las	239306909.29	239466563.59	[-4854, 4912]	[-29.124, 29.472]	[0, 0]	[0, 1]	[0, 1]	[0, 0]	0	0	0	9483053
13RFP215855.las	239463723.18	239466581.87	[-4798, 4589]	[-28.788, 27.534]	[0, 0]	[0, 1]	[0, 1]	[0, 0]	0	0	0	4665540
13RFP215870.las	239463740.95	239466599.72	[-4625, 4575]	[-27.75, 27.45]	[0, 0]	[0, 1]	[0, 1]	[0, 0]	0	0	0	4938757
13RFP215885.las	239463758.54	239466617.48	[-4780, 5169]	[-28.68, 31.014]	[0, 0]	[0, 1]	[0, 1]	[0, 0]	0	0	0	5101418
13RFP215900.las	239463775.96	239466635.27	[-4942, 5349]	[-29.652, 32.094]	[0, 0]	[0, 1]	[0, 1]	[0, 0]	0	0	0	4881221
13RFP215915.las	239463793.12	239466652.88	[-4964, 5280]	[-29.784, 31.68]	[0, 0]	[0, 1]	[0, 1]	[0, 0]	0	0	0	4029444
13RFP215930.las	239463810.55	239466670.03	[-5084, 5051]	[-30.504, 30.306]	[0, 0]	[0, 1]	[0, 1]	[0, 0]	0	0	0	4699193
13RFP215945.las	239463828.32	239466687.44	[-5091, 5462]	[-30.546, 32.772]	[0, 0]	[0, 1]	[0, 1]	[0, 0]	0	0	0	4655017
13RFP215960.las	239463846.03	239466705.17	[-5132, 5074]	[-30.792, 30.444]	[0, 0]	[0, 1]	[0, 1]	[0, 0]	0	0	0	4507377
13RFP215975.las	239463863.86	239466722.29	[-4993, 5245]	[-29.958, 31.47]	[0, 0]	[0, 1]	[0, 1]	[0, 0]	0	0	0	4277391
13RFP215990.las	239463882.40	239466739.92	[-4948, 5119]	[-29.688, 30.714]	[0, 0]	[0, 1]	[0, 1]	[0, 0]	0	0	0	3797631
13RFP230000.las	239307871.30	239308235.99	[32, 2818]	[0.192, 16.908]	[0, 0]	[0, 1]	[0, 1]	[0, 0]	0	0	0	2706528
13RFP230015.las	239307853.84	239308252.28	[81, 2820]	[0.486, 16.92]	[0, 0]	[0, 1]	[0, 1]	[0, 0]	0	0	0	2701549
13RFP230030.las	239307836.61	239308269.39	[65, 2820]	[0.39, 16.92]	[0, 0]	[0, 1]	[0, 1]	[0, 0]	0	0	0	2932103
13RFP230045.las	239307819.61	239308284.94	[142, 2848]	[0.852, 17.088]	[0, 0]	[0, 1]	[0, 1]	[0, 0]	0	0	0	2691112
13RFP230060.las	239307801.39	239308301.95	[236, 2857]	[1.416, 17.142]	[0, 0]	[0, 1]	[0, 1]	[0, 0]	0	0	0	2904531
13RFP230075.las	239307784.25	239308318.82	[169, 2871]	[1.014, 17.226]	[0, 0]	[0, 1]	[0, 1]	[0, 0]	0	0	0	3057168
13RFP230090.las	239307766.26	239308336.04	[158, 2887]	[0.948, 17.322]	[0, 0]	[0, 1]	[0, 1]	[0, 0]	0	0	0	3126889
13RFP230105.las	239307748.98	239308352.38	[192, 2889]	[1.152, 17.334]	[0, 0]	[0, 1]	[0, 1]	[0, 0]	0	0	0	2780981
13RFP230120.las	239307732.09	239308369.54	[141, 2888]	[0.846, 17.328]	[0, 0]	[0, 1]	[0, 1]	[0, 0]	0	0	0	2760803
13RFP230135.las	239307714.61	239308386.10	[102, 2919]	[0.612, 17.514]	[0, 0]	[0, 1]	[0, 1]	[0, 0]	0	0	0	2741628
13RFP230150.las	239307697.84	239308402.89	[86, 3052]	[0.516, 18.312]	[0, 0]	[0, 1]	[0, 1]	[0, 0]	0	0	0	2647811
13RFP230165.las	239307680.86	239308419.89	[-104, 3141]	[-0.624, 18.846]	[0, 0]	[0, 1]	[0, 1]	[0, 0]	0	0	0	2757951
13RFP230180.las	239307663.31	239308436.50	[-126, 3140]	[-0.756, 18.84]	[0, 0]	[0, 1]	[0, 1]	[0, 0]	0	0	0	2536198
13RFP230195.las	239307645.78	239308453.64	[-103, 3084]	[-0.618, 18.504]	[0, 0]	[0, 1]	[0, 1]	[0, 0]	0	0	0	2745755
13RFP230210.las	239307629.49	239308470.42	[-149, 3141]	[-0.894, 18.846]	[0, 0]	[0, 1]	[0, 1]	[0, 0]	0	0	0	2852303
13RFP230225.las	239307612.67	239308487.76	[-220, 3140]	[-1.32, 18.84]	[0, 0]	[0, 1]	[0, 1]	[0, 0]	0	0	0	2790858
13RFP230240.las	239307594.98	239308505.03	[-378, 3119]	[-2.268, 18.714]	[0, 0]	[0, 1]	[0, 1]	[0, 0]	0	0	0	2910086
13RFP230255.las	239307578.04	239308521.31	[-413, 3103]	[-2.478, 18.618]	[0, 0]	[0, 1]	[0, 1]	[0, 0]	0	0	0	2908985
13RFP230270.las	239307560.53	239308538.18	[-336, 3219]	[-2.016, 19.314]	[0, 0]	[0, 1]	[0, 1]	[0, 0]	0	0	0	2573059
13RFP230285.las	239307543.30	239308555.71	[-344, 3408]	[-2.064, 20.448]	[0, 0]	[0, 1]	[0, 1]	[0, 0]	0	0	0	2850691
13RFP230300.las	239307526.18	239308571.90	[-492, 3408]	[-2.952, 20.448]	[0, 0]	[0, 1]	[0, 1]	[0, 0]	0	0	0	2459814
13RFP230315.las	239307509.25	239308588.40	[-686, 3259]	[-4.116, 19.554]	[0, 0]	[0, 1]	[0, 1]	[0, 0]	0	0	0	2583776
13RFP230330.las	239307491.68	239308606.17	[-745, 3218]	[-4.47, 19.308]	[0, 0]	[0, 1]	[0, 1]	[0, 0]	0	0	0	2940016
13RFP230345.las	239307474.72	239308622.45	[-691, 3214]	[-4.146, 19.284]	[0, 0]	[0, 1]	[0, 1]	[0, 0]	0	0	0	2680910
13RFP230360.las	239307456.61	239308640.31	[-810, 3192]	[-4.86, 19.152]	[0, 0]	[0, 1]	[0, 1]	[0, 0]	0	0	0	2714488
13RFP230375.las	239307439.74	239308656.82	[-1000, 3194]	[-6, 19.164]	[0, 0]	[0, 1]	[0, 1]	[0, 0]	0	0	0	2705571
13RFP230390.las	239307422.78	239308673.01	[-1008, 3175]	[-6.048, 19.05]	[0, 0]	[0, 1]	[0, 1]	[0, 0]	0	0	0	2659642
13RFP230405.las	239307405.50	239308691.16	[-994, 3206]	[-5.964, 19.236]	[0, 0]	[0, 1]	[0, 1]	[0, 0]	0	0	0	2657036
13RFP230420.las	239307388.47	239308707.24	[-1149, 3227]	[-6.894, 19.362]	[0, 0]	[0, 1]	[0, 1]	[0, 0]	0	0	0	2656385
13RFP230435.las	239307371.36	239308724.17	[-1144, 3207]	[-6.864, 19.242]	[0, 0]	[0, 1]	[0, 1]	[0, 0]	0	0	0	2711512
13RFP230450.las	239307355.04	239308741.60	[-1077, 3222]	[-6.462, 19.332]	[0, 0]	[0, 1]	[0, 1]	[0, 0]	0	0	0	2708022

DPH-1.3 Report on ASPRS LAS File Format (Tiled Data) - Informational - continued

File	GPS Time min	GPS Time max	Extended Scan Angle	Scan Angle Rank	Scanner Channel	Scan Direction	Edge of Flight Line	User Data	Counts for Synthetic	Key-points	Withheld	Overlap
13RFP230465.las	239307337.42	239308758.69	[-1284, 3241]	[-7.704, 19.446]	[0, 0]	[0, 1]	[0, 1]	[0, 0]	0	0	0	2843240
13RFP230480.las	239307321.27	239308775.20	[-1407, 3291]	[-8.442, 19.746]	[0, 0]	[0, 1]	[0, 1]	[0, 0]	0	0	0	2684427
13RFP230495.las	239307303.49	239308792.38	[-1398, 3290]	[-8.388, 19.74]	[0, 0]	[0, 1]	[0, 1]	[0, 0]	0	0	0	2966896
13RFP230510.las	239307286.44	239308808.37	[-1319, 3242]	[-7.914, 19.452]	[0, 0]	[0, 1]	[0, 1]	[0, 0]	0	0	0	2784732
13RFP230525.las	239307269.68	239308825.77	[-1366, 3205]	[-8.196, 19.23]	[0, 0]	[0, 1]	[0, 1]	[0, 0]	0	0	0	3023484
13RFP230540.las	239307253.11	239308843.10	[-1472, 3171]	[-8.832, 19.026]	[0, 0]	[0, 1]	[0, 1]	[0, 0]	0	0	0	2659965
13RFP230555.las	239307236.06	239308859.98	[-1516, 3120]	[-9.096, 18.72]	[0, 0]	[0, 1]	[0, 1]	[0, 0]	0	0	0	2418938
13RFP230570.las	239307218.62	239308876.66	[-1537, 3054]	[-9.222, 18.324]	[0, 0]	[0, 1]	[0, 1]	[0, 0]	0	0	0	2012948
13RFP230585.las	239307201.75	239308893.12	[-1560, 3092]	[-9.36, 18.552]	[0, 0]	[0, 1]	[0, 1]	[0, 0]	0	0	0	1928529
13RFP230600.las	239307184.60	239308910.74	[-1588, 3054]	[-9.528, 18.324]	[0, 0]	[0, 1]	[0, 1]	[0, 0]	0	0	0	1932949
13RFP230615.las	239307166.07	239308927.04	[-1644, 3064]	[-9.864, 18.384]	[0, 0]	[0, 1]	[0, 1]	[0, 0]	0	0	0	1848562
13RFP230630.las	239307148.94	239308944.13	[-1646, 3109]	[-9.876, 18.654]	[0, 0]	[0, 1]	[0, 1]	[0, 0]	0	0	0	1887707
13RFP230645.las	239307132.27	239308961.71	[-1730, 3106]	[-10.38, 18.636]	[0, 0]	[0, 1]	[0, 1]	[0, 0]	0	0	0	1687664
13RFP230660.las	239296772.12	239308978.39	[-2957, 3010]	[-17.742, 18.06]	[0, 0]	[0, 1]	[0, 1]	[0, 0]	0	0	0	1617729
13RFP230675.las	239296756.69	239308995.09	[-2977, 3003]	[-17.862, 18.018]	[0, 0]	[0, 1]	[0, 1]	[0, 0]	0	0	0	1877176
13RFP230690.las	239296740.53	239309011.70	[-2976, 2968]	[-17.856, 17.808]	[0, 0]	[0, 1]	[0, 1]	[0, 0]	0	0	0	1868301
13RFP230705.las	239296723.89	239309028.96	[-2925, 2962]	[-17.55, 17.772]	[0, 0]	[0, 1]	[0, 1]	[0, 0]	0	0	0	1653235
13RFP230720.las	239296705.53	239309044.33	[-2943, 2922]	[-17.658, 17.532]	[0, 0]	[0, 1]	[0, 1]	[0, 0]	0	0	0	1861943
13RFP230735.las	239296689.75	239309062.32	[-2944, 2918]	[-17.664, 17.508]	[0, 0]	[0, 1]	[0, 1]	[0, 0]	0	0	0	1971237
13RFP230750.las	239296671.22	239309079.72	[-2970, 3071]	[-17.82, 18.426]	[0, 0]	[0, 1]	[0, 1]	[0, 0]	0	0	0	2050405
13RFP230765.las	239296654.16	239309096.50	[-3074, 3084]	[-18.444, 18.504]	[0, 0]	[0, 1]	[0, 1]	[0, 0]	0	0	0	1841828
13RFP230780.las	239296637.62	239309113.36	[-3019, 3104]	[-18.114, 18.624]	[0, 0]	[0, 1]	[0, 1]	[0, 0]	0	0	0	2156842
13RFP230795.las	239296618.51	239466312.84	[-4697, 5339]	[-28.182, 32.034]	[0, 0]	[0, 1]	[0, 1]	[0, 0]	0	0	0	2795957
13RFP230810.las	239296602.55	239466311.74	[-5258, 5436]	[-31.548, 32.616]	[0, 0]	[0, 1]	[0, 1]	[0, 0]	0	0	0	10682818
13RFP230825.las	239296584.81	239466281.85	[-5262, 4879]	[-31.572, 29.274]	[0, 0]	[0, 1]	[0, 1]	[0, 0]	0	0	0	10208929
13RFP230840.las	239296574.50	239463723.17	[-4907, 2109]	[-29.442, 12.654]	[0, 0]	[0, 1]	[0, 1]	[0, 0]	0	0	0	6547416
13RFP230855.las	239463382.15	239463740.94	[-4846, 1955]	[-29.076, 11.73]	[0, 0]	[0, 1]	[0, 1]	[0, 0]	0	0	0	2286354
13RFP230870.las	239463361.84	239463758.53	[-4698, 1830]	[-28.188, 10.98]	[0, 0]	[0, 1]	[0, 1]	[0, 0]	0	0	0	2371070
13RFP230885.las	239463341.32	239463775.95	[-4808, 1735]	[-28.848, 10.41]	[0, 0]	[0, 1]	[0, 1]	[0, 0]	0	0	0	2324186
13RFP230900.las	239463320.70	239463793.11	[-5079, 1646]	[-30.474, 9.876]	[0, 0]	[0, 1]	[0, 1]	[0, 0]	0	0	0	2177654
13RFP230915.las	239463299.83	239463810.54	[-5169, 1865]	[-31.014, 11.19]	[0, 0]	[0, 1]	[0, 1]	[0, 0]	0	0	0	2507606
13RFP230930.las	239463279.24	239463828.31	[-5072, 2116]	[-30.432, 12.696]	[0, 0]	[0, 1]	[0, 1]	[0, 0]	0	0	0	2251292
13RFP230945.las	239461039.65	239463846.02	[-4957, 5085]	[-29.742, 30.51]	[0, 0]	[0, 1]	[0, 1]	[0, 0]	0	0	0	2381071
13RFP230960.las	239461042.03	239463863.86	[-5069, 5336]	[-30.414, 32.016]	[0, 0]	[0, 1]	[0, 1]	[0, 0]	0	0	0	2148219
13RFP230975.las	239463220.61	239463882.39	[-4936, 2078]	[-29.616, 12.468]	[0, 0]	[0, 1]	[0, 1]	[0, 0]	0	0	0	2385833
13RFP230990.las	239463200.24	239463900.98	[-5157, 2773]	[-30.942, 16.638]	[0, 0]	[0, 1]	[0, 1]	[0, 0]	0	0	0	2268072
13RFP245000.las	239297515.59	239308234.86	[-2840, 583]	[-17.04, 3.498]	[0, 0]	[0, 1]	[0, 1]	[0, 0]	0	0	0	2607197
13RFP245015.las	239297498.41	239308250.95	[-2839, 583]	[-17.034, 3.498]	[0, 0]	[0, 1]	[0, 1]	[0, 0]	0	0	0	2673828
13RFP245030.las	239297481.26	239308268.19	[-2839, 442]	[-17.034, 2.652]	[0, 0]	[0, 1]	[0, 1]	[0, 0]	0	0	0	2747821
13RFP245045.las	239297464.65	239308283.73	[-2855, 401]	[-17.13, 2.406]	[0, 0]	[0, 1]	[0, 1]	[0, 0]	0	0	0	2554638
13RFP245060.las	239297447.28	239308300.88	[-2871, 340]	[-17.226, 2.04]	[0, 0]	[0, 1]	[0, 1]	[0, 0]	0	0	0	2627238
13RFP245075.las	239297429.91	239308317.32	[-2872, 256]	[-17.232, 1.536]	[0, 0]	[0, 1]	[0, 1]	[0, 0]	0	0	0	2430658
13RFP245090.las	239297413.37	239308334.68	[-2940, 191]	[-17.64, 1.146]	[0, 0]	[0, 1]	[0, 1]	[0, 0]	0	0	0	2571344
13RFP245105.las	239297396.15	239308351.07	[-2937, 235]	[-17.622, 1.41]	[0, 0]	[0, 1]	[0, 1]	[0, 0]	0	0	0	2758110
13RFP245120.las	239297379.44	239308368.00	[-2939, 230]	[-17.634, 1.38]	[0, 0]	[0, 1]	[0, 1]	[0, 0]	0	0	0	2801285
13RFP245135.las	239297362.15	239308384.68	[-2924, 139]	[-17.544, 0.834]	[0, 0]	[0, 1]	[0, 1]	[0, 0]	0	0	0	2896023
13RFP245150.las	239297345.45	239308401.20	[-2954, 101]	[-17.724, 0.606]	[0, 0]	[0, 1]	[0, 1]	[0, 0]	0	0	0	2781461
13RFP245165.las	239297328.47	239308417.95	[-2991, 87]	[-17.946, 0.522]	[0, 0]	[0, 1]	[0, 1]	[0, 0]	0	0	0	2828566
13RFP245180.las	239297311.76	239308434.97	[-3042, -101]	[-18.252, -0.606]	[0, 0]	[0, 1]	[0, 1]	[0, 0]	0	0	139850	2646530

DPH-1.3 Report on ASPRS LAS File Format (Tiled Data) - Informational - continued

File	GPS Time min	GPS Time max	Extended Scan Angle	Scan Angle Rank	Scanner Channel	Scan Direction	Edge of Flight Line	User Data	Counts for Synthetic	Key-points	Withheld	Overlap
13RFP245195.las	239297294.95	239308451.96	[-3089, -63]	[-18.534, -0.378]	[0, 0]	[0, 1]	[0, 1]	[0, 0]	0	0	0	2766151
13RFP245210.las	239297278.59	239308468.77	[-3089, -103]	[-18.534, -0.618]	[0, 0]	[0, 1]	[0, 1]	[0, 0]	0	0	0	2683932
13RFP245225.las	239297260.93	239308485.64	[-3107, -144]	[-18.642, -0.864]	[0, 0]	[0, 1]	[0, 1]	[0, 0]	0	0	0	2792426
13RFP245240.las	239297244.36	239308502.86	[-3090, -220]	[-18.54, -1.32]	[0, 0]	[0, 1]	[0, 1]	[0, 0]	0	0	0	2701379
13RFP245255.las	239297227.30	239308520.02	[-3101, -295]	[-18.606, -1.77]	[0, 0]	[0, 1]	[0, 1]	[0, 0]	0	0	0	2763037
13RFP245270.las	239297211.19	239308536.53	[-3142, -197]	[-18.852, -1.182]	[0, 0]	[0, 1]	[0, 1]	[0, 0]	0	0	0	2815938
13RFP245285.las	239297194.33	239308553.60	[-3160, -190]	[-18.96, -1.14]	[0, 0]	[0, 1]	[0, 1]	[0, 0]	0	0	0	2958848
13RFP245300.las	239297177.93	239308569.95	[-3259, -153]	[-19.554, -0.918]	[0, 0]	[0, 1]	[0, 1]	[0, 0]	0	0	0	2898931
13RFP245315.las	239297160.57	239308586.29	[-3261, -33]	[-19.566, -0.198]	[0, 0]	[0, 1]	[0, 1]	[0, 0]	0	0	0	2839308
13RFP245330.las	239297143.55	239308603.87	[-3243, 46]	[-19.458, 0.276]	[0, 0]	[0, 1]	[0, 1]	[0, 0]	0	0	0	2812671
13RFP245345.las	239297126.77	239308620.51	[-3262, 52]	[-19.572, 0.312]	[0, 0]	[0, 1]	[0, 1]	[0, 0]	0	0	0	2913636
13RFP245360.las	239297109.52	239308636.81	[-3228, 117]	[-19.368, 0.702]	[0, 0]	[0, 1]	[0, 1]	[0, 0]	0	0	0	2820607
13RFP245375.las	239297093.00	239308654.35	[-3243, 239]	[-19.458, 1.434]	[0, 0]	[0, 1]	[0, 1]	[0, 0]	0	0	0	2735945
13RFP245390.las	239297077.27	239308671.23	[-3261, 314]	[-19.566, 1.884]	[0, 0]	[0, 1]	[0, 1]	[0, 0]	0	0	0	2694321
13RFP245405.las	239297060.42	239308688.21	[-3227, 314]	[-19.362, 1.884]	[0, 0]	[0, 1]	[0, 1]	[0, 0]	0	0	0	2801187
13RFP245420.las	239297043.67	239308704.92	[-3225, 381]	[-19.35, 2.286]	[0, 0]	[0, 1]	[0, 1]	[0, 0]	0	0	0	2733479
13RFP245435.las	239297026.58	239308722.20	[-3275, 536]	[-19.65, 3.216]	[0, 0]	[0, 1]	[0, 1]	[0, 0]	0	0	0	2924031
13RFP245450.las	239297010.64	239308738.64	[-3311, 583]	[-19.866, 3.498]	[0, 0]	[0, 1]	[0, 1]	[0, 0]	0	0	0	2939239
13RFP245465.las	239296993.96	239308755.65	[-3256, 530]	[-19.536, 3.18]	[0, 0]	[0, 1]	[0, 1]	[0, 0]	0	0	0	2899812
13RFP245480.las	239296975.98	239308772.82	[-3274, 589]	[-19.644, 3.534]	[0, 0]	[0, 1]	[0, 1]	[0, 0]	0	0	0	2888069
13RFP245495.las	239296959.55	239308789.91	[-3292, 637]	[-19.752, 3.822]	[0, 0]	[0, 1]	[0, 1]	[0, 0]	0	0	0	2880629
13RFP245510.las	239296941.97	239308805.94	[-3264, 716]	[-19.584, 4.296]	[0, 0]	[0, 1]	[0, 1]	[0, 0]	0	0	0	3179441
13RFP245525.las	239296925.08	239308822.98	[-3226, 806]	[-19.356, 4.836]	[0, 0]	[0, 1]	[0, 1]	[0, 0]	0	0	0	3184701
13RFP245540.las	239296908.18	239308840.04	[-3158, 851]	[-18.948, 5.106]	[0, 0]	[0, 1]	[0, 1]	[0, 0]	0	0	0	3035372
13RFP245555.las	239296890.75	239308856.91	[-3123, 878]	[-18.738, 5.268]	[0, 0]	[0, 1]	[0, 1]	[0, 0]	0	0	0	2941292
13RFP245570.las	239296873.12	239308874.44	[-3073, 908]	[-18.438, 5.448]	[0, 0]	[0, 1]	[0, 1]	[0, 0]	0	0	0	2941938
13RFP245585.las	239296855.52	239308890.36	[-3061, 1036]	[-18.366, 6.216]	[0, 0]	[0, 1]	[0, 1]	[0, 0]	0	0	0	2833738
13RFP245600.las	239296838.55	239308907.79	[-3026, 1062]	[-18.156, 6.372]	[0, 0]	[0, 1]	[0, 1]	[0, 0]	0	0	0	2914471
13RFP245615.las	239296820.94	239308924.64	[-3024, 1065]	[-18.144, 6.39]	[0, 0]	[0, 1]	[0, 1]	[0, 0]	0	0	0	2910257
13RFP245630.las	239296804.25	239308941.43	[-3012, 1061]	[-18.072, 6.366]	[0, 0]	[0, 1]	[0, 1]	[0, 0]	0	0	0	2836949
13RFP245645.las	239296787.59	239308958.58	[-3005, 1163]	[-18.03, 6.978]	[0, 0]	[0, 1]	[0, 1]	[0, 0]	0	0	0	2760894
13RFP245660.las	239296770.73	239308975.26	[-2992, 1290]	[-17.952, 7.74]	[0, 0]	[0, 1]	[0, 1]	[0, 0]	0	0	0	2662399
13RFP245675.las	239296754.74	239308992.35	[-2964, 1378]	[-17.784, 8.268]	[0, 0]	[0, 1]	[0, 1]	[0, 0]	0	0	0	2130962
13RFP245690.las	239296738.14	239309008.89	[-2971, 1370]	[-17.826, 8.22]	[0, 0]	[0, 1]	[0, 1]	[0, 0]	0	0	0	2067706
13RFP245705.las	239296721.94	239309026.23	[-2975, 1307]	[-17.85, 7.842]	[0, 0]	[0, 1]	[0, 1]	[0, 0]	0	0	0	2331114
13RFP245720.las	239296704.29	239309041.98	[-2973, 1452]	[-17.838, 8.712]	[0, 0]	[0, 1]	[0, 1]	[0, 0]	0	0	0	2035528
13RFP245735.las	239296687.30	239309059.43	[-2957, 1502]	[-17.742, 9.012]	[0, 0]	[0, 1]	[0, 1]	[0, 0]	0	0	0	1993140
13RFP245750.las	239296669.53	239309076.71	[-3023, 1498]	[-18.138, 8.988]	[0, 0]	[0, 1]	[0, 1]	[0, 0]	0	0	0	1983869
13RFP245765.las	239296652.37	239309093.44	[-3072, 1598]	[-18.432, 9.588]	[0, 0]	[0, 1]	[0, 1]	[0, 0]	0	0	0	1683034
13RFP245780.las	239296635.49	239309110.62	[-3022, 1617]	[-18.132, 9.702]	[0, 0]	[0, 1]	[0, 1]	[0, 0]	0	0	0	1724170
13RFP245795.las	239296616.63	239463464.84	[-4407, 5258]	[-26.442, 31.548]	[0, 0]	[0, 1]	[0, 1]	[0, 0]	0	0	0	2938003
13RFP245810.las	239296600.14	239463460.93	[-4486, 5252]	[-26.916, 31.512]	[0, 0]	[0, 1]	[0, 1]	[0, 0]	0	0	0	10526495
13RFP245825.las	239296583.36	239463441.80	[-4556, 5041]	[-27.336, 30.246]	[0, 0]	[0, 1]	[0, 1]	[0, 0]	0	0	0	10456550
13RFP245840.las	239296574.50	239463422.03	[-4686, 5217]	[-28.116, 31.302]	[0, 0]	[0, 1]	[0, 1]	[0, 0]	0	0	0	7774643
13RFP245855.las	239460577.30	239463402.24	[-4816, 5087]	[-28.896, 30.522]	[0, 0]	[0, 1]	[0, 1]	[0, 0]	0	0	0	3550987
13RFP245870.las	239460558.16	239463382.13	[-5069, 5011]	[-30.414, 30.066]	[0, 0]	[0, 1]	[0, 1]	[0, 0]	0	0	0	3477731
13RFP245885.las	239460538.47	239463361.84	[-4772, 4917]	[-28.632, 29.502]	[0, 0]	[0, 1]	[0, 1]	[0, 0]	0	0	0	3768066
13RFP245900.las	239460519.03	239463341.31	[-4863, 5226]	[-29.178, 31.356]	[0, 0]	[0, 1]	[0, 1]	[0, 0]	0	0	0	3908323
13RFP245915.las	239460500.68	239463320.70	[-4826, 5246]	[-28.956, 31.476]	[0, 0]	[0, 1]	[0, 1]	[0, 0]	0	0	0	4471015

DPH-1.3 Report on ASPRS LAS File Format (Tiled Data) - Informational - continued

File	GPS Time min	GPS Time max	Extended Scan Angle	Scan Angle Rank	Scanner Channel	Scan Direction	Edge of Flight Line	User Data	Counts for Synthetic	Key-points	Withheld	Overlap
13RFP245930.las	239460482.02	239463299.83	[-4778, 5103]	[-28.668, 30.618]	[0, 0]	[0, 1]	[0, 1]	[0, 0]	0	0	0	4057889
13RFP245945.las	239460463.47	239463279.24	[-5072, 5085]	[-30.432, 30.51]	[0, 0]	[0, 1]	[0, 1]	[0, 0]	0	0	0	4120054
13RFP245960.las	239460445.11	239463259.44	[-5104, 5232]	[-30.624, 31.392]	[0, 0]	[0, 1]	[0, 1]	[0, 0]	0	0	0	4653825
13RFP245975.las	239460426.54	239463240.16	[-4628, 4585]	[-27.768, 27.51]	[0, 0]	[0, 1]	[0, 1]	[0, 0]	0	0	0	4555727
13RFP245990.las	239460407.96	239463220.59	[-4600, 5073]	[-27.6, 30.438]	[0, 0]	[0, 1]	[0, 1]	[0, 0]	0	0	0	4596465
13RFP260000.las	239295433.48	239297533.09	[-1303, 2822]	[-7.818, 16.932]	[0, 0]	[0, 1]	[0, 1]	[0, 0]	0	0	0	2355089
13RFP260015.las	239295450.09	239297515.58	[-1224, 2822]	[-7.344, 16.932]	[0, 0]	[0, 1]	[0, 1]	[0, 0]	0	0	0	2588527
13RFP260030.las	239295465.98	239297498.40	[-1105, 2835]	[-6.63, 17.01]	[0, 0]	[0, 1]	[0, 1]	[0, 0]	0	0	0	2692162
13RFP260045.las	239295482.95	239297481.26	[-1062, 2855]	[-6.372, 17.13]	[0, 0]	[0, 1]	[0, 1]	[0, 0]	0	0	0	2777429
13RFP260060.las	239295499.19	239297464.64	[-1064, 2866]	[-6.384, 17.196]	[0, 0]	[0, 1]	[0, 1]	[0, 0]	0	0	0	2934543
13RFP260075.las	239295515.67	239297447.27	[-1016, 2890]	[-6.096, 17.34]	[0, 0]	[0, 1]	[0, 1]	[0, 0]	0	0	0	3062765
13RFP260090.las	239295533.37	239297429.90	[-960, 2936]	[-5.76, 17.616]	[0, 0]	[0, 1]	[0, 1]	[0, 0]	0	0	0	2854132
13RFP260105.las	239295550.32	239297413.36	[-914, 2935]	[-5.484, 17.61]	[0, 0]	[0, 1]	[0, 1]	[0, 0]	0	0	0	2767300
13RFP260120.las	239295567.86	239297396.14	[-789, 2964]	[-4.734, 17.784]	[0, 0]	[0, 1]	[0, 1]	[0, 0]	0	0	0	2811816
13RFP260135.las	239295585.10	239297379.43	[-713, 2956]	[-4.278, 17.736]	[0, 0]	[0, 1]	[0, 1]	[0, 0]	0	0	0	2835332
13RFP260150.las	239295601.61	239297362.15	[-710, 3005]	[-4.26, 18.03]	[0, 0]	[0, 1]	[0, 1]	[0, 0]	0	0	0	2696007
13RFP260165.las	239295619.21	239297345.45	[-690, 3025]	[-4.14, 18.15]	[0, 0]	[0, 1]	[0, 1]	[0, 0]	0	0	0	2939074
13RFP260180.las	239295637.33	239297328.46	[-603, 3071]	[-3.618, 18.426]	[0, 0]	[0, 1]	[0, 1]	[0, 0]	0	0	0	2812219
13RFP260195.las	239295654.11	239297311.75	[-613, 3087]	[-3.678, 18.522]	[0, 0]	[0, 1]	[0, 1]	[0, 0]	0	0	0	3136632
13RFP260210.las	239295671.96	239297294.94	[-552, 3073]	[-3.312, 18.438]	[0, 0]	[0, 1]	[0, 1]	[0, 0]	0	0	0	2774847
13RFP260225.las	239295688.70	239297278.58	[-476, 3075]	[-2.856, 18.45]	[0, 0]	[0, 1]	[0, 1]	[0, 0]	0	0	0	2905405
13RFP260240.las	239295706.06	239297260.92	[-462, 3088]	[-2.772, 18.528]	[0, 0]	[0, 1]	[0, 1]	[0, 0]	0	0	0	2849251
13RFP260255.las	239295723.44	239297244.35	[-379, 3108]	[-2.274, 18.648]	[0, 0]	[0, 1]	[0, 1]	[0, 0]	0	0	0	2809476
13RFP260270.las	239295740.95	239297227.29	[-295, 3134]	[-1.77, 18.804]	[0, 0]	[0, 1]	[0, 1]	[0, 0]	0	0	0	2701720
13RFP260285.las	239295757.43	239297211.18	[-218, 3140]	[-1.308, 18.84]	[0, 0]	[0, 1]	[0, 1]	[0, 0]	0	0	0	2834033
13RFP260300.las	239295774.38	239297194.32	[-218, 3205]	[-1.308, 19.23]	[0, 0]	[0, 1]	[0, 1]	[0, 0]	0	0	0	2898587
13RFP260315.las	239295792.12	239297177.92	[-152, 3221]	[-0.912, 19.326]	[0, 0]	[0, 1]	[0, 1]	[0, 0]	0	0	0	2941646
13RFP260330.las	239295809.31	239297160.56	[-32, 3255]	[-0.192, 19.53]	[0, 0]	[0, 1]	[0, 1]	[0, 0]	0	0	0	2828300
13RFP260345.las	239295826.46	239297143.55	[37, 3292]	[0.222, 19.752]	[0, 0]	[0, 1]	[0, 1]	[0, 0]	0	0	0	2831014
13RFP260360.las	239295843.28	239297126.76	[48, 3260]	[0.288, 19.56]	[0, 0]	[0, 1]	[0, 1]	[0, 0]	0	0	0	2928419
13RFP260375.las	239295860.32	239297109.52	[118, 3341]	[0.708, 20.046]	[0, 0]	[0, 1]	[0, 1]	[0, 0]	0	0	0	2866761
13RFP260390.las	239295877.23	239297093.00	[240, 3357]	[1.44, 20.142]	[0, 0]	[0, 1]	[0, 1]	[0, 0]	0	0	0	2692906
13RFP260405.las	239295894.18	239297077.26	[291, 3260]	[1.746, 19.56]	[0, 0]	[0, 1]	[0, 1]	[0, 0]	0	0	0	2560631
13RFP260420.las	239295910.60	239297060.41	[315, 3222]	[1.89, 19.332]	[0, 0]	[0, 1]	[0, 1]	[0, 0]	0	0	0	2833087
13RFP260435.las	239295928.01	239297043.66	[326, 3274]	[1.956, 19.644]	[0, 0]	[0, 1]	[0, 1]	[0, 0]	0	0	0	3030710
13RFP260450.las	239295945.92	239297026.57	[231, 3272]	[1.386, 19.632]	[0, 0]	[0, 1]	[0, 1]	[0, 0]	0	0	0	2710352
13RFP260465.las	239295962.64	239297010.63	[155, 3241]	[0.93, 19.446]	[0, 0]	[0, 1]	[0, 1]	[0, 0]	0	0	0	2926309
13RFP260480.las	239295979.32	239296993.96	[109, 3254]	[0.654, 19.524]	[0, 0]	[0, 1]	[0, 1]	[0, 0]	0	0	0	3179638
13RFP260495.las	239295997.02	239296975.97	[40, 3305]	[0.24, 19.83]	[0, 0]	[0, 1]	[0, 1]	[0, 0]	0	0	0	3019510
13RFP260510.las	239296013.49	239296959.55	[-34, 3299]	[-0.204, 19.794]	[0, 0]	[0, 1]	[0, 1]	[0, 0]	0	0	0	3163065
13RFP260525.las	239296031.01	239296941.96	[-110, 3289]	[-0.66, 19.734]	[0, 0]	[0, 1]	[0, 1]	[0, 0]	0	0	0	3032199
13RFP260540.las	239296047.91	239296925.07	[-131, 3171]	[-0.786, 19.026]	[0, 0]	[0, 1]	[0, 1]	[0, 0]	0	0	0	2785697
13RFP260555.las	239296064.46	239296908.17	[-171, 3048]	[-1.026, 18.288]	[0, 0]	[0, 1]	[0, 1]	[0, 0]	0	0	0	2753471
13RFP260570.las	239296081.64	239296890.74	[-267, 3023]	[-1.602, 18.138]	[0, 0]	[0, 1]	[0, 1]	[0, 0]	0	0	0	2880868
13RFP260585.las	239296099.45	239296873.11	[-304, 3021]	[-1.824, 18.126]	[0, 0]	[0, 1]	[0, 1]	[0, 0]	0	0	0	2798547
13RFP260600.las	239296116.30	239296855.51	[-269, 3006]	[-1.614, 18.036]	[0, 0]	[0, 1]	[0, 1]	[0, 0]	0	0	0	2593986
13RFP260615.las	239296133.78	239296838.55	[-349, 3005]	[-2.094, 18.03]	[0, 0]	[0, 1]	[0, 1]	[0, 0]	0	0	0	2598137
13RFP260630.las	239296150.66	239296820.93	[-469, 3006]	[-2.814, 18.036]	[0, 0]	[0, 1]	[0, 1]	[0, 0]	0	0	0	2690518
13RFP260645.las	239296167.71	239296804.24	[-595, 2991]	[-3.57, 17.946]	[0, 0]	[0, 1]	[0, 1]	[0, 0]	0	0	0	2826178

DPH-1.3 Report on ASPRS LAS File Format (Tiled Data) - Informational - continued

File	GPS Time min	GPS Time max	Extended Scan Angle	Scan Angle Rank	Scanner Channel	Scan Direction	Edge of Flight Line	User Data	Counts for Synthetic	Key-points	Withheld	Overlap
13RFP260660.las	239296184.48	239296787.58	[-623, 2996]	[-3.738, 17.976]	[0, 0]	[0, 1]	[0, 1]	[0, 0]	0	0	0	2532975
13RFP260675.las	239296200.56	239296770.72	[-558, 2958]	[-3.348, 17.748]	[0, 0]	[0, 1]	[0, 1]	[0, 0]	0	0	0	2414960
13RFP260690.las	239296218.53	239296754.73	[-651, 2954]	[-3.906, 17.724]	[0, 0]	[0, 1]	[0, 1]	[0, 0]	0	0	0	2586527
13RFP260705.las	239296236.12	239296738.13	[-741, 2953]	[-4.446, 17.718]	[0, 0]	[0, 1]	[0, 1]	[0, 0]	0	0	0	2787221
13RFP260720.las	239296253.89	239296721.93	[-842, 2954]	[-5.052, 17.724]	[0, 0]	[0, 1]	[0, 1]	[0, 0]	0	0	0	2846223
13RFP260735.las	239296270.88	239296704.28	[-905, 2953]	[-5.43, 17.718]	[0, 0]	[0, 1]	[0, 1]	[0, 0]	0	0	0	2822010
13RFP260750.las	239296288.21	239296687.29	[-933, 3007]	[-5.598, 18.042]	[0, 0]	[0, 1]	[0, 1]	[0, 0]	0	0	0	3000734
13RFP260765.las	239296306.27	239296669.52	[-965, 3036]	[-5.79, 18.216]	[0, 0]	[0, 1]	[0, 1]	[0, 0]	0	0	0	2915907
13RFP260780.las	239296322.74	239296652.37	[-1029, 2970]	[-6.174, 17.82]	[0, 0]	[0, 1]	[0, 1]	[0, 0]	0	0	0	2721770
13RFP260795.las	239296339.29	239460859.21	[-4094, 4458]	[-24.564, 26.748]	[0, 0]	[0, 1]	[0, 1]	[0, 0]	0	0	0	4568845
13RFP260810.las	239296356.69	239460876.33	[-4858, 4453]	[-29.148, 26.718]	[0, 0]	[0, 1]	[0, 1]	[0, 0]	0	0	0	12319791
13RFP260825.las	239296373.26	239460893.66	[-5026, 4635]	[-30.156, 27.81]	[0, 0]	[0, 1]	[0, 1]	[0, 0]	0	0	0	11670724
13RFP260840.las	239296390.63	239460911.23	[-4979, 4807]	[-29.874, 28.842]	[0, 0]	[0, 1]	[0, 1]	[0, 0]	0	0	0	7619841
13RFP260855.las	239458130.59	239460928.96	[-5004, 5071]	[-30.024, 30.426]	[0, 0]	[0, 1]	[0, 1]	[0, 0]	0	0	0	3089482
13RFP260870.las	239458147.98	239460946.87	[-4920, 5072]	[-29.52, 30.432]	[0, 0]	[0, 1]	[0, 1]	[0, 0]	0	0	0	2778519
13RFP260885.las	239458165.90	239460965.10	[-4811, 4954]	[-28.866, 29.724]	[0, 0]	[0, 1]	[0, 1]	[0, 0]	0	0	0	2983130
13RFP260900.las	239458183.59	239460983.66	[-4954, 4954]	[-29.724, 29.724]	[0, 0]	[0, 1]	[0, 1]	[0, 0]	0	0	0	3137419
13RFP260915.las	239458201.24	239461000.83	[-4999, 4946]	[-29.994, 29.676]	[0, 0]	[0, 1]	[0, 1]	[0, 0]	0	0	0	2891457
13RFP260930.las	239458218.75	239461016.57	[-5052, 4861]	[-30.312, 29.166]	[0, 0]	[0, 1]	[0, 1]	[0, 0]	0	0	0	2835507
13RFP260945.las	239458236.59	239461035.20	[-5222, 5084]	[-31.332, 30.504]	[0, 0]	[0, 1]	[0, 1]	[0, 0]	0	0	0	2380931
13RFP260960.las	239458254.38	239460463.46	[-3066, 5147]	[-18.396, 30.882]	[0, 0]	[0, 1]	[0, 1]	[0, 0]	0	0	0	2009110
13RFP260975.las	239458271.76	239461069.27	[-4297, 4522]	[-25.782, 27.132]	[0, 0]	[0, 1]	[0, 1]	[0, 0]	0	0	0	2034830
13RFP260990.las	239458289.76	239461092.45	[-4597, 4284]	[-27.582, 25.704]	[0, 0]	[0, 1]	[0, 1]	[0, 0]	0	0	0	1961800
13RFP275000.las	239295100.84	239297531.78	[-2807, 2822]	[-16.842, 16.932]	[0, 0]	[0, 1]	[0, 1]	[0, 0]	0	0	0	1945599
13RFP275015.las	239295083.47	239297514.52	[-2821, 2821]	[-16.926, 16.926]	[0, 0]	[0, 1]	[0, 1]	[0, 0]	0	0	0	1607225
13RFP275030.las	239295066.73	239295482.94	[-2837, 1751]	[-17.022, 10.506]	[0, 0]	[0, 1]	[0, 1]	[0, 0]	0	0	0	1579318
13RFP275045.las	239295049.71	239295499.19	[-2852, 1705]	[-17.112, 10.23]	[0, 0]	[0, 1]	[0, 1]	[0, 0]	0	0	0	1748594
13RFP275060.las	239295031.33	239295515.66	[-2863, 1584]	[-17.178, 9.504]	[0, 0]	[0, 1]	[0, 1]	[0, 0]	0	0	0	1975355
13RFP275075.las	239295013.92	239295533.36	[-2888, 1497]	[-17.328, 8.982]	[0, 0]	[0, 1]	[0, 1]	[0, 0]	0	0	0	1926164
13RFP275090.las	239294996.32	239295550.32	[-2941, 1517]	[-17.646, 9.102]	[0, 0]	[0, 1]	[0, 1]	[0, 0]	0	0	0	1910877
13RFP275105.las	239294978.36	239295567.85	[-2951, 1523]	[-17.706, 9.138]	[0, 0]	[0, 1]	[0, 1]	[0, 0]	0	0	0	2008679
13RFP275120.las	239294961.48	239295585.09	[-2976, 1498]	[-17.856, 8.988]	[0, 0]	[0, 1]	[0, 1]	[0, 0]	0	0	82855	2117637
13RFP275135.las	239294944.04	239295601.61	[-3004, 1329]	[-18.024, 7.974]	[0, 0]	[0, 1]	[0, 1]	[0, 0]	0	0	31529	2448050
13RFP275150.las	239294926.54	239295619.20	[-3064, 1412]	[-18.384, 8.472]	[0, 0]	[0, 1]	[0, 1]	[0, 0]	0	0	0	2583778
13RFP275165.las	239294908.64	239295637.32	[-3057, 1346]	[-18.342, 8.076]	[0, 0]	[0, 1]	[0, 1]	[0, 0]	0	0	0	2828667
13RFP275180.las	239294891.53	239295654.10	[-3073, 1220]	[-18.438, 7.32]	[0, 0]	[0, 1]	[0, 1]	[0, 0]	0	0	0	2675307
13RFP275195.las	239294873.70	239295671.95	[-3089, 1137]	[-18.534, 6.822]	[0, 0]	[0, 1]	[0, 1]	[0, 0]	0	0	0	2682408
13RFP275210.las	239294856.68	239295688.69	[-3093, 1131]	[-18.558, 6.786]	[0, 0]	[0, 1]	[0, 1]	[0, 0]	0	0	0	2719812
13RFP275225.las	239294839.22	239295706.05	[-3106, 1094]	[-18.636, 6.564]	[0, 0]	[0, 1]	[0, 1]	[0, 0]	0	0	0	2855152
13RFP275240.las	239294821.70	239295723.44	[-3108, 1026]	[-18.648, 6.156]	[0, 0]	[0, 1]	[0, 1]	[0, 0]	0	0	0	2821331
13RFP275255.las	239294804.12	239295740.94	[-3107, 990]	[-18.642, 5.94]	[0, 0]	[0, 1]	[0, 1]	[0, 0]	0	0	0	2830105
13RFP275270.las	239294786.50	239295757.42	[-3125, 946]	[-18.75, 5.676]	[0, 0]	[0, 1]	[0, 1]	[0, 0]	0	0	0	2833492
13RFP275285.las	239294768.35	239295774.37	[-3143, 852]	[-18.858, 5.112]	[0, 0]	[0, 1]	[0, 1]	[0, 0]	0	0	0	2935191
13RFP275300.las	239294751.28	239295792.11	[-3408, 796]	[-20.448, 4.776]	[0, 0]	[0, 1]	[0, 1]	[0, 0]	0	0	276513	2500341
13RFP275315.las	239294733.60	239295809.31	[-3494, 772]	[-20.964, 4.632]	[0, 0]	[0, 1]	[0, 1]	[0, 0]	0	0	938865	1943616
13RFP275330.las	239294716.21	239295826.45	[-3423, 729]	[-20.538, 4.374]	[0, 0]	[0, 1]	[0, 1]	[0, 0]	0	0	117265	2783306
13RFP275345.las	239294699.20	239295843.27	[-3312, 734]	[-19.872, 4.404]	[0, 0]	[0, 1]	[0, 1]	[0, 0]	0	0	0	3198488
13RFP275360.las	239294681.96	239295860.31	[-3307, 670]	[-19.842, 4.02]	[0, 0]	[0, 1]	[0, 1]	[0, 0]	0	0	0	2942253
13RFP275375.las	239294665.07	239295877.22	[-3327, 534]	[-19.962, 3.204]	[0, 0]	[0, 1]	[0, 1]	[0, 0]	0	0	0	2727849

DPH-1.3 Report on ASPRS LAS File Format (Tiled Data) - Informational - continued

File	GPS Time min	GPS Time max	Extended Scan Angle	Scan Angle Rank	Scanner Channel	Scan Direction	Edge of Flight Line	User Data	Counts for Synthetic	Key-points	Withheld	Overlap
13RFP275390.las	239294647.85	239295894.18	[-3359, 492]	[-20.154, 2.952]	[0, 0]	[0, 1]	[0, 1]	[0, 0]	0	0	0	2912874
13RFP275405.las	239294630.26	239295910.59	[-3274, 496]	[-19.644, 2.976]	[0, 0]	[0, 1]	[0, 1]	[0, 0]	0	0	0	3177554
13RFP275420.las	239294613.58	239295928.00	[-3214, 473]	[-19.284, 2.838]	[0, 0]	[0, 1]	[0, 1]	[0, 0]	0	0	0	3083445
13RFP275435.las	239294595.58	239295945.92	[-3223, 370]	[-19.338, 2.22]	[0, 0]	[0, 1]	[0, 1]	[0, 0]	0	0	0	3243729
13RFP275450.las	239294578.27	239295962.64	[-3293, 325]	[-19.758, 1.95]	[0, 0]	[0, 1]	[0, 1]	[0, 0]	0	0	0	3269365
13RFP275465.las	239294561.71	239295979.31	[-3293, 230]	[-19.758, 1.38]	[0, 0]	[0, 1]	[0, 1]	[0, 0]	0	0	0	3216549
13RFP275480.las	239294544.11	239295997.02	[-3258, 154]	[-19.548, 0.924]	[0, 0]	[0, 1]	[0, 1]	[0, 0]	0	0	0	3262867
13RFP275495.las	239294526.38	239296013.48	[-3309, 108]	[-19.854, 0.648]	[0, 0]	[0, 1]	[0, 1]	[0, 0]	0	0	0	3321951
13RFP275510.las	239294508.97	239296031.00	[-3309, 39]	[-19.854, 0.234]	[0, 0]	[0, 1]	[0, 1]	[0, 0]	0	0	0	3005897
13RFP275525.las	239294491.72	239296047.90	[-3291, -35]	[-19.746, -0.21]	[0, 0]	[0, 1]	[0, 1]	[0, 0]	0	0	0	2975965
13RFP275540.las	239294474.78	239296064.45	[-3189, -110]	[-19.134, -0.66]	[0, 0]	[0, 1]	[0, 1]	[0, 0]	0	0	0	2879383
13RFP275555.las	239294457.19	239296081.63	[-3073, -131]	[-18.438, -0.786]	[0, 0]	[0, 1]	[0, 1]	[0, 0]	0	0	0	2950151
13RFP275570.las	239294440.07	239296099.44	[-3040, -171]	[-18.24, -1.026]	[0, 0]	[0, 1]	[0, 1]	[0, 0]	0	0	0	2965503
13RFP275585.las	239294422.53	239296116.29	[-3007, -235]	[-18.042, -1.41]	[0, 0]	[0, 1]	[0, 1]	[0, 0]	0	0	0	3071212
13RFP275600.las	239294405.38	239296133.78	[-3028, -159]	[-18.168, -0.954]	[0, 0]	[0, 1]	[0, 1]	[0, 0]	0	0	0	3217053
13RFP275615.las	239294387.88	239296150.64	[-3008, -159]	[-18.048, -0.954]	[0, 0]	[0, 1]	[0, 1]	[0, 0]	0	0	0	3023932
13RFP275630.las	239294370.87	239296167.70	[-3011, -159]	[-18.066, -0.954]	[0, 0]	[0, 1]	[0, 1]	[0, 0]	0	0	0	2843106
13RFP275645.las	239294353.75	239296184.48	[-3005, -112]	[-18.03, -0.672]	[0, 0]	[0, 1]	[0, 1]	[0, 0]	0	0	0	2729249
13RFP275660.las	239294335.60	239296200.55	[-2989, 68]	[-17.934, 0.408]	[0, 0]	[0, 1]	[0, 1]	[0, 0]	0	0	240587	2645901
13RFP275675.las	239294318.00	239296218.52	[-2998, 126]	[-17.988, 0.756]	[0, 0]	[0, 1]	[0, 1]	[0, 0]	0	0	75082	3090681
13RFP275690.las	239294300.79	239296236.11	[-2969, 136]	[-17.814, 0.816]	[0, 0]	[0, 1]	[0, 1]	[0, 0]	0	0	0	3086843
13RFP275705.las	239294282.76	239296253.89	[-2958, 130]	[-17.748, 0.78]	[0, 0]	[0, 1]	[0, 1]	[0, 0]	0	0	0	3059465
13RFP275720.las	239294265.02	239296270.87	[-2956, 275]	[-17.736, 1.65]	[0, 0]	[0, 1]	[0, 1]	[0, 0]	0	0	0	2845558
13RFP275735.las	239294248.43	239296288.20	[-2955, 362]	[-17.73, 2.172]	[0, 0]	[0, 1]	[0, 1]	[0, 0]	0	0	0	2866326
13RFP275750.las	239294231.37	239296306.27	[-2954, 376]	[-17.724, 2.256]	[0, 0]	[0, 1]	[0, 1]	[0, 0]	0	0	0	2986108
13RFP275765.las	239294213.68	239296322.73	[-2971, 377]	[-17.826, 2.262]	[0, 0]	[0, 1]	[0, 1]	[0, 0]	0	0	0	2837884
13RFP275780.las	239294196.74	239296339.28	[-2973, 408]	[-17.838, 2.448]	[0, 0]	[0, 1]	[0, 1]	[0, 0]	0	0	0	2873378
13RFP275795.las	239294179.05	239458078.17	[-4512, 1653]	[-27.072, 9.918]	[0, 0]	[0, 1]	[0, 1]	[0, 0]	0	0	0	5227478
13RFP275810.las	239294161.52	239458095.84	[-4517, 1629]	[-27.102, 9.774]	[0, 0]	[0, 1]	[0, 1]	[0, 0]	0	0	0	10437188
13RFP275825.las	239294144.52	239458112.92	[-4721, 4499]	[-28.326, 26.994]	[0, 0]	[0, 1]	[0, 1]	[0, 0]	0	0	0	10123240
13RFP275840.las	239294137.54	239458130.59	[-4739, 1468]	[-28.434, 8.808]	[0, 0]	[0, 1]	[0, 1]	[0, 0]	0	0	0	5992843
13RFP275855.las	239457811.41	239458147.97	[-5085, 1400]	[-30.51, 8.4]	[0, 0]	[0, 1]	[0, 1]	[0, 0]	0	0	0	1995935
13RFP275870.las	239457792.42	239664795.43	[-5108, 4120]	[-30.648, 24.72]	[0, 0]	[0, 1]	[0, 1]	[0, 0]	0	0	0	2347337
13RFP275885.las	239457773.48	239664815.12	[-4927, 3917]	[-29.562, 23.502]	[0, 0]	[0, 1]	[0, 1]	[0, 0]	0	0	0	2077904
13RFP275900.las	238600540.25	239664834.76	[-4849, 5713]	[-29.094, 34.278]	[0, 0]	[0, 1]	[0, 1]	[0, 0]	0	0	0	2251469
13RFP275915.las	239457735.30	239664854.24	[-4868, 3974]	[-29.208, 23.844]	[0, 0]	[0, 1]	[0, 1]	[0, 0]	0	0	0	2792205
13RFP275930.las	238600565.44	239664874.03	[-5063, 5833]	[-30.378, 34.998]	[0, 0]	[0, 1]	[0, 1]	[0, 0]	0	0	0	2891618
13RFP275945.las	238600590.95	239664893.43	[-4739, 5270]	[-28.434, 31.62]	[0, 0]	[0, 1]	[0, 1]	[0, 0]	0	0	0	2953926
13RFP275960.las	238600600.89	239664912.69	[-4521, 4716]	[-27.126, 28.296]	[0, 0]	[0, 1]	[0, 1]	[0, 0]	0	0	0	3132426
13RFP275975.las	239457658.10	239664931.12	[-4507, 3612]	[-27.042, 21.672]	[0, 0]	[0, 1]	[0, 1]	[0, 0]	0	0	0	3371448
13RFP275990.las	239457638.83	239664932.00	[-4364, 3613]	[-26.184, 21.678]	[0, 0]	[0, 1]	[0, 1]	[0, 0]	0	0	0	2308445
13RFP290000.las	239295099.86	239295448.49	[-2823, 1679]	[-16.938, 10.074]	[0, 0]	[0, 1]	[0, 1]	[0, 0]	0	0	0	1466632
13RFP290015.las	239293060.26	239295464.84	[-2839, 2824]	[-17.034, 16.944]	[0, 0]	[0, 1]	[0, 1]	[0, 0]	0	0	0	1486089
13RFP290030.las	239293074.40	239295481.43	[-2855, 2837]	[-17.13, 17.022]	[0, 0]	[0, 1]	[0, 1]	[0, 0]	0	0	0	1882437
13RFP290045.las	239293090.47	239295497.53	[-2856, 2851]	[-17.136, 17.106]	[0, 0]	[0, 1]	[0, 1]	[0, 0]	0	0	0	1848859
13RFP290060.las	239293107.33	239295514.10	[-2857, 2871]	[-17.142, 17.226]	[0, 0]	[0, 1]	[0, 1]	[0, 0]	0	0	0	1856870
13RFP290075.las	239293123.42	239295531.85	[-2890, 2890]	[-17.34, 17.34]	[0, 0]	[0, 1]	[0, 1]	[0, 0]	0	0	0	1821040
13RFP290090.las	239293139.26	239295549.14	[-2936, 2952]	[-17.616, 17.712]	[0, 0]	[0, 1]	[0, 1]	[0, 0]	0	0	0	1796055
13RFP290105.las	239293155.39	239295566.19	[-2975, 2954]	[-17.85, 17.724]	[0, 0]	[0, 1]	[0, 1]	[0, 0]	0	0	0	1938541

DPH-1.3 Report on ASPRS LAS File Format (Tiled Data) - Informational - continued

File	GPS Time min	GPS Time max	Extended Scan Angle	Scan Angle Rank	Scanner Channel	Scan Direction	Edge of Flight Line	User Data	Counts for Synthetic	Key-points	Withheld	Overlap
13RFP290120.las	239293172.70	239295583.41	[-2977, 2951]	[-17.862, 17.706]	[0, 0]	[0, 1]	[0, 1]	[0, 0]	0	0	54647	1552319
13RFP290135.las	239293189.33	239295600.40	[-2958, 3063]	[-17.748, 18.378]	[0, 0]	[0, 1]	[0, 1]	[0, 0]	0	0	37874	1627924
13RFP290150.las	239293205.66	239295617.20	[-3027, 3106]	[-18.162, 18.636]	[0, 0]	[0, 1]	[0, 1]	[0, 0]	0	0	0	1740850
13RFP290165.las	239293222.36	239295626.46	[-3025, 3106]	[-18.15, 18.636]	[0, 0]	[0, 1]	[0, 1]	[0, 0]	0	0	0	1512645
13RFP290180.las	239293238.80	239294908.64	[-1943, 3071]	[-11.658, 18.426]	[0, 0]	[0, 1]	[0, 1]	[0, 0]	0	0	0	1336835
13RFP290195.las	239293255.42	239294891.52	[-1954, 3103]	[-11.724, 18.618]	[0, 0]	[0, 1]	[0, 1]	[0, 0]	0	0	0	1378545
13RFP290210.las	239293271.70	239294873.69	[-1877, 3108]	[-11.262, 18.648]	[0, 0]	[0, 1]	[0, 1]	[0, 0]	0	0	0	1466372
13RFP290225.las	239293288.05	239294856.67	[-1790, 3086]	[-10.74, 18.516]	[0, 0]	[0, 1]	[0, 1]	[0, 0]	0	0	0	1564074
13RFP290240.las	239293305.31	239294839.21	[-1736, 3107]	[-10.416, 18.642]	[0, 0]	[0, 1]	[0, 1]	[0, 0]	0	0	0	1742724
13RFP290255.las	239293321.93	239294821.69	[-1617, 3105]	[-9.702, 18.63]	[0, 0]	[0, 1]	[0, 1]	[0, 0]	0	0	0	1815470
13RFP290270.las	239293338.28	239294804.11	[-1527, 3087]	[-9.162, 18.522]	[0, 0]	[0, 1]	[0, 1]	[0, 0]	0	0	0	1974776
13RFP290285.las	239293354.59	239294786.49	[-1503, 3103]	[-9.018, 18.618]	[0, 0]	[0, 1]	[0, 1]	[0, 0]	0	0	0	2112643
13RFP290300.las	239293371.83	239294768.34	[-1531, 3138]	[-9.186, 18.828]	[0, 0]	[0, 1]	[0, 1]	[0, 0]	0	0	0	1993805
13RFP290315.las	239293387.61	239294751.27	[-1540, 3406]	[-9.24, 20.436]	[0, 0]	[0, 1]	[0, 1]	[0, 0]	0	0	0	2187995
13RFP290330.las	239293404.40	239294733.59	[-1459, 3372]	[-8.754, 20.232]	[0, 0]	[0, 1]	[0, 1]	[0, 0]	0	0	0	2965371
13RFP290345.las	239293420.42	239294716.20	[-1275, 3176]	[-7.65, 19.056]	[0, 0]	[0, 1]	[0, 1]	[0, 0]	0	0	0	2857071
13RFP290360.las	239293436.60	239294699.19	[-1249, 3171]	[-7.494, 19.026]	[0, 0]	[0, 1]	[0, 1]	[0, 0]	0	0	0	2832381
13RFP290375.las	239293453.63	239294681.95	[-1266, 3286]	[-7.596, 19.716]	[0, 0]	[0, 1]	[0, 1]	[0, 0]	0	0	0	2901768
13RFP290390.las	239293469.97	239294665.06	[-1265, 3290]	[-7.59, 19.74]	[0, 0]	[0, 1]	[0, 1]	[0, 0]	0	0	0	3031424
13RFP290405.las	239293486.88	239294647.84	[-1073, 3139]	[-6.438, 18.834]	[0, 0]	[0, 1]	[0, 1]	[0, 0]	0	0	0	2991080
13RFP290420.las	239293503.61	239294630.25	[-981, 3172]	[-5.886, 19.032]	[0, 0]	[0, 1]	[0, 1]	[0, 0]	0	0	0	2910630
13RFP290435.las	239293520.05	239294613.57	[-985, 3240]	[-5.91, 19.44]	[0, 0]	[0, 1]	[0, 1]	[0, 0]	0	0	0	3080235
13RFP290450.las	239293537.10	239294595.57	[-945, 3290]	[-5.67, 19.74]	[0, 0]	[0, 1]	[0, 1]	[0, 0]	0	0	0	2965952
13RFP290465.las	239293552.96	239294578.26	[-795, 3312]	[-4.77, 19.872]	[0, 0]	[0, 1]	[0, 1]	[0, 0]	0	0	0	2796488
13RFP290480.las	239293570.09	239294561.71	[-721, 3257]	[-4.326, 19.542]	[0, 0]	[0, 1]	[0, 1]	[0, 0]	0	0	0	3102605
13RFP290495.las	239293585.92	239294544.11	[-725, 3288]	[-4.35, 19.728]	[0, 0]	[0, 1]	[0, 1]	[0, 0]	0	0	0	3173490
13RFP290510.las	239293603.07	239294526.37	[-699, 3244]	[-4.194, 19.464]	[0, 0]	[0, 1]	[0, 1]	[0, 0]	0	0	0	3176201
13RFP290525.las	239293619.98	239294508.97	[-558, 3222]	[-3.348, 19.332]	[0, 0]	[0, 1]	[0, 1]	[0, 0]	0	0	0	2863075
13RFP290540.las	239293636.31	239294491.72	[-519, 3103]	[-3.114, 18.618]	[0, 0]	[0, 1]	[0, 1]	[0, 0]	0	0	0	2762971
13RFP290555.las	239293652.88	239294474.78	[-490, 3074]	[-2.94, 18.444]	[0, 0]	[0, 1]	[0, 1]	[0, 0]	0	0	0	2706770
13RFP290570.las	239293668.91	239294457.18	[-422, 3067]	[-2.532, 18.402]	[0, 0]	[0, 1]	[0, 1]	[0, 0]	0	0	0	2809827
13RFP290585.las	239293686.03	239294440.06	[-315, 3035]	[-1.89, 18.21]	[0, 0]	[0, 1]	[0, 1]	[0, 0]	0	0	0	2860710
13RFP290600.las	239293702.84	239294422.52	[-234, 3020]	[-1.404, 18.12]	[0, 0]	[0, 1]	[0, 1]	[0, 0]	0	0	0	2612754
13RFP290615.las	239293719.32	239294405.37	[-180, 3002]	[-1.08, 18.012]	[0, 0]	[0, 1]	[0, 1]	[0, 0]	0	0	0	2720103
13RFP290630.las	239293735.66	239294387.88	[-171, 2985]	[-1.026, 17.91]	[0, 0]	[0, 1]	[0, 1]	[0, 0]	0	0	0	2835086
13RFP290645.las	239293752.66	239294370.86	[-158, 2971]	[-0.948, 17.826]	[0, 0]	[0, 1]	[0, 1]	[0, 0]	0	0	0	2770068
13RFP290660.las	239293769.54	239294353.74	[-112, 2956]	[-0.672, 17.736]	[0, 0]	[0, 1]	[0, 1]	[0, 0]	0	0	0	2788835
13RFP290675.las	239293786.01	239294335.59	[69, 2954]	[0.414, 17.724]	[0, 0]	[0, 1]	[0, 1]	[0, 0]	0	0	0	2796270
13RFP290690.las	239293803.52	239294317.99	[72, 2955]	[0.432, 17.73]	[0, 0]	[0, 1]	[0, 1]	[0, 0]	0	0	0	2676184
13RFP290705.las	239293819.53	239294300.78	[77, 2952]	[0.462, 17.712]	[0, 0]	[0, 1]	[0, 1]	[0, 0]	0	0	0	2855995
13RFP290720.las	239293836.18	239294282.76	[131, 2953]	[0.786, 17.718]	[0, 0]	[0, 1]	[0, 1]	[0, 0]	0	0	0	2762509
13RFP290735.las	239293852.98	239294265.01	[277, 2983]	[1.662, 17.898]	[0, 0]	[0, 1]	[0, 1]	[0, 0]	0	0	0	2580960
13RFP290750.las	239293869.35	239294248.43	[201, 2987]	[1.206, 17.922]	[0, 0]	[0, 1]	[0, 1]	[0, 0]	0	0	0	2810156
13RFP290765.las	239293886.66	239294231.36	[162, 2958]	[0.972, 17.748]	[0, 0]	[0, 1]	[0, 1]	[0, 0]	0	0	0	2831181
13RFP290780.las	239293902.64	239294213.67	[163, 2972]	[0.978, 17.832]	[0, 0]	[0, 1]	[0, 1]	[0, 0]	0	0	0	2742289
13RFP290795.las	238600166.53	239457896.54	[-4523, 4588]	[-27.138, 27.528]	[0, 0]	[0, 1]	[0, 1]	[0, 0]	0	0	0	5067462
13RFP290810.las	238600148.66	239457885.93	[-5254, 5521]	[-31.524, 33.126]	[0, 0]	[0, 1]	[0, 1]	[0, 0]	0	0	0	12246071
13RFP290825.las	238600130.49	239457866.93	[-4859, 5229]	[-29.154, 31.374]	[0, 0]	[0, 1]	[0, 1]	[0, 0]	0	0	0	12270408
13RFP290840.las	238600112.90	239457848.36	[-5639, 5364]	[-33.834, 32.184]	[0, 0]	[0, 1]	[0, 1]	[0, 0]	0	0	0	7217822

DPH-1.3 Report on ASPRS LAS File Format (Tiled Data) - Informational - continued

File	GPS Time min	GPS Time max	Extended Scan Angle	Scan Angle Rank	Scanner Channel	Scan Direction	Edge of Flight Line	User Data	Counts for Synthetic	Key-points	Withheld	Overlap
13RFP290855.las	238600095.89	239664575.47	[-5014, 5476]	[-30.084, 32.856]	[0, 0]	[0, 1]	[0, 1]	[0, 0]	0	0	0	3685231
13RFP290870.las	238600077.96	239664794.63	[-4853, 5309]	[-29.118, 31.854]	[0, 0]	[0, 1]	[0, 1]	[0, 0]	0	0	0	6613568
13RFP290885.las	238600059.78	239664814.42	[-5432, 5462]	[-32.592, 32.772]	[0, 0]	[0, 1]	[0, 1]	[0, 0]	0	0	0	5388010
13RFP290900.las	238600042.58	239664834.12	[-5387, 5595]	[-32.322, 33.57]	[0, 0]	[0, 1]	[0, 1]	[0, 0]	0	0	0	5380334
13RFP290915.las	238600024.61	239664853.64	[-5386, 5387]	[-32.316, 32.322]	[0, 0]	[0, 1]	[0, 1]	[0, 0]	0	0	0	5707931
13RFP290930.las	238600008.09	239664873.28	[-5895, 5502]	[-35.37, 33.012]	[0, 0]	[0, 1]	[0, 1]	[0, 0]	0	0	0	5468001
13RFP290945.las	238599989.95	239664892.86	[-4821, 5056]	[-28.926, 30.336]	[0, 0]	[0, 1]	[0, 1]	[0, 0]	0	0	0	5783898
13RFP290960.las	238599971.95	239664912.06	[-4677, 4701]	[-28.062, 28.206]	[0, 0]	[0, 1]	[0, 1]	[0, 0]	0	0	0	6224004
13RFP290975.las	238599953.15	239664930.55	[-4352, 4297]	[-26.112, 25.782]	[0, 0]	[0, 1]	[0, 1]	[0, 0]	0	0	0	7552565
13RFP290990.las	238599935.48	239664932.00	[-4623, 4444]	[-27.738, 26.664]	[0, 0]	[0, 1]	[0, 1]	[0, 0]	0	0	0	4756024
13RFP305000.las	239293039.41	239295117.44	[-1136, 2821]	[-6.816, 16.926]	[0, 0]	[0, 1]	[0, 1]	[0, 0]	0	0	0	2878385
13RFP305015.las	239293056.28	239295099.85	[-1227, 2819]	[-7.362, 16.914]	[0, 0]	[0, 1]	[0, 1]	[0, 0]	0	0	0	2690410
13RFP305030.las	239293072.69	239295082.41	[-1306, 2820]	[-7.836, 16.92]	[0, 0]	[0, 1]	[0, 1]	[0, 0]	0	0	0	2265209
13RFP305045.las	239293089.03	239295065.43	[-1354, 2839]	[-8.124, 17.034]	[0, 0]	[0, 1]	[0, 1]	[0, 0]	0	0	0	2080491
13RFP305060.las	239293105.54	239295048.37	[-1434, 2847]	[-8.604, 17.082]	[0, 0]	[0, 1]	[0, 1]	[0, 0]	0	0	0	1968777
13RFP305075.las	239293122.05	239295029.86	[-1471, 2885]	[-8.826, 17.31]	[0, 0]	[0, 1]	[0, 1]	[0, 0]	0	0	0	1982052
13RFP305090.las	239293138.10	239295011.52	[-1538, 2924]	[-9.228, 17.544]	[0, 0]	[0, 1]	[0, 1]	[0, 0]	0	0	0	1792979
13RFP305105.las	239293154.28	239294995.01	[-1529, 2938]	[-9.174, 17.628]	[0, 0]	[0, 1]	[0, 1]	[0, 0]	0	0	0	1888121
13RFP305120.las	239293171.10	239294977.26	[-1587, 2956]	[-9.522, 17.736]	[0, 0]	[0, 1]	[0, 1]	[0, 0]	0	0	0	1701486
13RFP305135.las	239293187.19	239294960.16	[-1776, 3004]	[-10.656, 18.024]	[0, 0]	[0, 1]	[0, 1]	[0, 0]	0	0	0	1548164
13RFP305150.las	239293203.99	239294943.24	[-1895, 3039]	[-11.37, 18.234]	[0, 0]	[0, 1]	[0, 1]	[0, 0]	0	0	0	1485845
13RFP305165.las	239293220.92	239294924.73	[-1882, 3055]	[-11.292, 18.33]	[0, 0]	[0, 1]	[0, 1]	[0, 0]	0	0	0	1504482
13RFP305180.las	239292500.22	239294907.11	[-3122, 3072]	[-18.732, 18.432]	[0, 0]	[0, 1]	[0, 1]	[0, 0]	0	0	0	1860084
13RFP305195.las	239292484.13	239294889.73	[-3090, 3089]	[-18.54, 18.534]	[0, 0]	[0, 1]	[0, 1]	[0, 0]	0	0	0	1720681
13RFP305210.las	239292465.12	239294872.41	[-3088, 3072]	[-18.528, 18.432]	[0, 0]	[0, 1]	[0, 1]	[0, 0]	0	0	0	1407045
13RFP305225.las	239292447.77	239294855.25	[-3091, 3107]	[-18.546, 18.642]	[0, 0]	[0, 1]	[0, 1]	[0, 0]	0	0	0	1961533
13RFP305240.las	239292431.03	239294837.99	[-3074, 3106]	[-18.444, 18.636]	[0, 0]	[0, 1]	[0, 1]	[0, 0]	0	0	0	2005719
13RFP305255.las	239292413.59	239294820.24	[-3058, 3089]	[-18.348, 18.534]	[0, 0]	[0, 1]	[0, 1]	[0, 0]	0	0	0	1961950
13RFP305270.las	239292397.16	239294802.98	[-3103, 3087]	[-18.618, 18.522]	[0, 0]	[0, 1]	[0, 1]	[0, 0]	0	0	0	1739635
13RFP305285.las	239292378.91	239294784.73	[-3108, 3118]	[-18.648, 18.708]	[0, 0]	[0, 1]	[0, 1]	[0, 0]	0	0	0	1615344
13RFP305300.las	239292361.83	239294766.68	[-3091, 3437]	[-18.546, 20.622]	[0, 0]	[0, 1]	[0, 1]	[0, 0]	0	0	0	1864118
13RFP305315.las	239292344.39	239294749.54	[-3140, 3493]	[-18.84, 20.958]	[0, 0]	[0, 1]	[0, 1]	[0, 0]	0	0	0	1963978
13RFP305330.las	239292327.04	239294729.30	[-3145, 3335]	[-18.87, 20.01]	[0, 0]	[0, 1]	[0, 1]	[0, 0]	0	0	0	1520907
13RFP305345.las	239292309.44	239294711.11	[-3123, 1911]	[-18.738, 11.466]	[0, 0]	[0, 1]	[0, 1]	[0, 0]	0	0	0	1462552
13RFP305360.las	239292292.63	239294699.55	[-3124, 1922]	[-18.744, 11.532]	[0, 0]	[0, 1]	[0, 1]	[0, 0]	0	0	0	1565459
13RFP305375.las	239292275.90	239294682.41	[-3123, 1911]	[-18.738, 11.466]	[0, 0]	[0, 1]	[0, 1]	[0, 0]	0	0	0	1678014
13RFP305390.las	239292259.20	239294665.16	[-3164, 1846]	[-18.984, 11.076]	[0, 0]	[0, 1]	[0, 1]	[0, 0]	0	0	0	1790743
13RFP305405.las	239292242.25	239294648.11	[-3163, 1704]	[-18.978, 10.224]	[0, 0]	[0, 1]	[0, 1]	[0, 0]	0	0	0	1734705
13RFP305420.las	239292225.58	239294631.06	[-3256, 1572]	[-19.536, 9.432]	[0, 0]	[0, 1]	[0, 1]	[0, 0]	0	0	0	1894928
13RFP305435.las	239292209.81	239294614.01	[-3257, 1604]	[-19.542, 9.624]	[0, 0]	[0, 1]	[0, 1]	[0, 0]	0	0	0	1865698
13RFP305450.las	239292191.67	239294597.46	[-3224, 1603]	[-19.344, 9.618]	[0, 0]	[0, 1]	[0, 1]	[0, 0]	0	0	0	2148542
13RFP305465.las	239292175.07	239294580.41	[-3228, 1594]	[-19.368, 9.564]	[0, 0]	[0, 1]	[0, 1]	[0, 0]	0	0	0	2384343
13RFP305480.las	239292158.04	239294563.36	[-3255, 1443]	[-19.53, 8.658]	[0, 0]	[0, 1]	[0, 1]	[0, 0]	0	0	0	2592648
13RFP305495.las	239292141.73	239294546.31	[-3276, 1407]	[-19.656, 8.442]	[0, 0]	[0, 1]	[0, 1]	[0, 0]	0	0	0	2448543
13RFP305510.las	239292124.31	239294529.26	[-3237, 1345]	[-19.422, 8.07]	[0, 0]	[0, 1]	[0, 1]	[0, 0]	0	0	0	2858587
13RFP305525.las	239292107.20	239294512.21	[-3238, 1224]	[-19.428, 7.344]	[0, 0]	[0, 1]	[0, 1]	[0, 0]	0	0	0	2743833
13RFP305540.las	239292090.77	239294495.16	[-3140, 1116]	[-18.84, 6.696]	[0, 0]	[0, 1]	[0, 1]	[0, 0]	0	0	0	2828792
13RFP305555.las	239292073.44	239294478.11	[-3095, 1105]	[-18.57, 6.63]	[0, 0]	[0, 1]	[0, 1]	[0, 0]	0	0	0	2789953
13RFP305570.las	239292056.11	239294461.06	[-3094, 1077]	[-18.564, 6.462]	[0, 0]	[0, 1]	[0, 1]	[0, 0]	0	0	0	2852309

DPH-1.3 Report on ASPRS LAS File Format (Tiled Data) - Informational - continued

File	GPS Time min	GPS Time max	Extended Scan Angle	Scan Angle Rank	Scanner Channel	Scan Direction	Edge of Flight Line	User Data	Counts for Synthetic	Key-points	Withheld	Overlap
13RFP305585.las	239292038.65	239293702.84	[-3042, 967]	[-18.252, 5.802]	[0, 0]	[0, 1]	[0, 1]	[0, 0]	0	0	0	2825903
13RFP305600.las	239292023.41	239293719.31	[-3057, 872]	[-18.342, 5.232]	[0, 0]	[0, 1]	[0, 1]	[0, 0]	0	0	0	2580915
13RFP305615.las	239292006.43	239293735.66	[-3026, 831]	[-18.156, 4.986]	[0, 0]	[0, 1]	[0, 1]	[0, 0]	0	0	0	2700411
13RFP305630.las	239291990.21	239293752.65	[-2990, 777]	[-17.94, 4.662]	[0, 0]	[0, 1]	[0, 1]	[0, 0]	0	0	0	2570979
13RFP305645.las	239291973.90	239293769.53	[-2990, 738]	[-17.94, 4.428]	[0, 0]	[0, 1]	[0, 1]	[0, 0]	0	0	0	2774459
13RFP305660.las	239291957.35	239293786.00	[-2990, 701]	[-17.94, 4.206]	[0, 0]	[0, 1]	[0, 1]	[0, 0]	0	0	0	2859917
13RFP305675.las	239291942.39	239293803.51	[-2974, 627]	[-17.844, 3.762]	[0, 0]	[0, 1]	[0, 1]	[0, 0]	0	0	0	2795953
13RFP305690.las	239291925.89	239293819.52	[-2971, 547]	[-17.826, 3.282]	[0, 0]	[0, 1]	[0, 1]	[0, 0]	0	0	0	2765102
13RFP305705.las	239291909.33	239293836.18	[-2973, 502]	[-17.838, 3.012]	[0, 0]	[0, 1]	[0, 1]	[0, 0]	0	0	0	2814229
13RFP305720.las	239291892.66	239293852.96	[-2973, 475]	[-17.838, 2.85]	[0, 0]	[0, 1]	[0, 1]	[0, 0]	0	0	0	2918914
13RFP305735.las	239291877.05	239293869.35	[-2989, 423]	[-17.934, 2.538]	[0, 0]	[0, 1]	[0, 1]	[0, 0]	0	0	0	2890269
13RFP305750.las	239291859.87	239293886.65	[-3008, 309]	[-18.048, 1.854]	[0, 0]	[0, 1]	[0, 1]	[0, 0]	0	0	0	2948709
13RFP305765.las	239291844.25	239293902.64	[-2973, 201]	[-17.838, 1.206]	[0, 0]	[0, 1]	[0, 1]	[0, 0]	0	0	0	2678475
13RFP305780.las	239291826.59	239293920.39	[-2983, 263]	[-17.898, 1.578]	[0, 0]	[0, 1]	[0, 1]	[0, 0]	0	0	0	3001755
13RFP305795.las	238421621.75	239293937.06	[-4781, 4475]	[-28.686, 26.85]	[0, 0]	[0, 1]	[0, 1]	[0, 0]	0	0	0	4423132
13RFP305810.las	238421604.49	239293954.27	[-4904, 5115]	[-29.424, 30.69]	[0, 0]	[0, 1]	[0, 1]	[0, 0]	0	0	0	11184766
13RFP305825.las	238421587.77	239293972.10	[-5033, 5167]	[-30.198, 31.002]	[0, 0]	[0, 1]	[0, 1]	[0, 0]	0	0	0	11144082
13RFP305840.las	238421571.10	239293980.12	[-5154, 5343]	[-30.924, 32.058]	[0, 0]	[0, 1]	[0, 1]	[0, 0]	0	0	294873	6990566
13RFP305855.las	238421554.04	239664575.46	[-5347, 5077]	[-32.082, 30.462]	[0, 0]	[0, 1]	[0, 1]	[0, 0]	0	0	0	2990537
13RFP305870.las	238421536.89	239664574.39	[-5271, 5133]	[-31.626, 30.798]	[0, 0]	[0, 1]	[0, 1]	[0, 0]	0	0	0	4886661
13RFP305885.las	238421519.58	239664556.99	[-5050, 5344]	[-30.3, 32.064]	[0, 0]	[0, 1]	[0, 1]	[0, 0]	0	0	0	3633893
13RFP305900.las	238421502.28	239664538.17	[-4987, 5404]	[-29.922, 32.424]	[0, 0]	[0, 1]	[0, 1]	[0, 0]	0	0	0	3125129
13RFP305915.las	238421484.81	239664519.33	[-5522, 5758]	[-33.132, 34.548]	[0, 0]	[0, 1]	[0, 1]	[0, 0]	0	0	0	3100895
13RFP305930.las	238421467.47	239664501.55	[-5136, 5597]	[-30.816, 33.582]	[0, 0]	[0, 1]	[0, 1]	[0, 0]	0	0	0	3390844
13RFP305945.las	238421450.30	239664483.38	[-4960, 5466]	[-29.76, 32.796]	[0, 0]	[0, 1]	[0, 1]	[0, 0]	0	0	0	3559526
13RFP305960.las	238421432.54	239664465.74	[-4621, 4965]	[-27.726, 29.79]	[0, 0]	[0, 1]	[0, 1]	[0, 0]	0	0	0	2967702
13RFP305975.las	238421414.92	239664449.04	[-4369, 4260]	[-26.214, 25.56]	[0, 0]	[0, 1]	[0, 1]	[0, 0]	0	0	0	3328147
13RFP305990.las	238421397.82	238599953.14	[-4295, 4321]	[-25.77, 25.926]	[0, 0]	[0, 1]	[0, 1]	[0, 0]	0	0	0	2039005
13RFP320000.las	239292706.96	239293056.27	[-2856, 434]	[-17.136, 2.604]	[0, 0]	[0, 1]	[0, 1]	[0, 0]	0	0	0	2667614
13RFP320015.las	239292688.35	239293072.68	[-2862, 551]	[-17.172, 3.306]	[0, 0]	[0, 1]	[0, 1]	[0, 0]	0	0	0	2695501
13RFP320030.las	239292671.64	239293089.03	[-2855, 662]	[-17.13, 3.972]	[0, 0]	[0, 1]	[0, 1]	[0, 0]	0	0	0	2627441
13RFP320045.las	239292653.71	239293105.53	[-2872, 736]	[-17.232, 4.416]	[0, 0]	[0, 1]	[0, 1]	[0, 0]	0	0	0	2761716
13RFP320060.las	239292637.17	239293122.04	[-2890, 744]	[-17.34, 4.464]	[0, 0]	[0, 1]	[0, 1]	[0, 0]	0	0	0	2631708
13RFP320075.las	239292619.09	239293138.09	[-2904, 757]	[-17.424, 4.542]	[0, 0]	[0, 1]	[0, 1]	[0, 0]	0	0	0	2774042
13RFP320090.las	239292601.63	239293154.27	[-2950, 832]	[-17.7, 4.992]	[0, 0]	[0, 1]	[0, 1]	[0, 0]	0	0	0	2641024
13RFP320105.las	239292584.27	239293171.09	[-2972, 859]	[-17.832, 5.154]	[0, 0]	[0, 1]	[0, 1]	[0, 0]	0	0	0	2727148
13RFP320120.las	239292567.33	239293187.18	[-2972, 909]	[-17.832, 5.454]	[0, 0]	[0, 1]	[0, 1]	[0, 0]	0	0	0	2728722
13RFP320135.las	239292549.96	239293203.98	[-3139, 1048]	[-18.834, 6.288]	[0, 0]	[0, 1]	[0, 1]	[0, 0]	0	0	341897	2290936
13RFP320150.las	239292533.51	239293220.91	[-3157, 1133]	[-18.942, 6.798]	[0, 0]	[0, 1]	[0, 1]	[0, 0]	0	0	7005	2561289
13RFP320165.las	239292515.55	239293237.19	[-3138, 1254]	[-18.828, 7.524]	[0, 0]	[0, 1]	[0, 1]	[0, 0]	0	0	0	2816579
13RFP320180.las	239292498.53	239293253.72	[-3102, 1320]	[-18.612, 7.92]	[0, 0]	[0, 1]	[0, 1]	[0, 0]	0	0	0	2547920
13RFP320195.las	239292480.83	239293270.14	[-3090, 1333]	[-18.54, 7.998]	[0, 0]	[0, 1]	[0, 1]	[0, 0]	0	0	0	2600026
13RFP320210.las	239292464.10	239293286.52	[-3108, 1343]	[-18.648, 8.058]	[0, 0]	[0, 1]	[0, 1]	[0, 0]	0	0	0	2647381
13RFP320225.las	239292446.27	239293302.87	[-3127, 1512]	[-18.762, 9.072]	[0, 0]	[0, 1]	[0, 1]	[0, 0]	0	0	0	2268371
13RFP320240.las	239292429.16	239293320.18	[-3107, 1564]	[-18.642, 9.384]	[0, 0]	[0, 1]	[0, 1]	[0, 0]	0	0	0	2064939
13RFP320255.las	239292411.49	239293336.53	[-3108, 1627]	[-18.648, 9.762]	[0, 0]	[0, 1]	[0, 1]	[0, 0]	0	0	0	1889074
13RFP320270.las	239292395.27	239293353.16	[-3101, 1623]	[-18.606, 9.738]	[0, 0]	[0, 1]	[0, 1]	[0, 0]	0	0	0	1810645
13RFP320285.las	239292377.38	239293370.01	[-3124, 1593]	[-18.744, 9.558]	[0, 0]	[0, 1]	[0, 1]	[0, 0]	0	0	0	1759466
13RFP320300.las	239292360.56	239293385.70	[-3144, 1736]	[-18.864, 10.416]	[0, 0]	[0, 1]	[0, 1]	[0, 0]	0	0	0	1610296

DPH-1.3 Report on ASPRS LAS File Format (Tiled Data) - Informational - continued

File	GPS Time min	GPS Time max	Extended Scan Angle	Scan Angle Rank	Scanner Channel	Scan Direction	Edge of Flight Line	User Data	Counts for Synthetic	Key-points	Withheld	Overlap
13RFP320315.las	239292341.99	239293402.77	[-3267, 1877]	[-19.602, 11.262]	[0, 0]	[0, 1]	[0, 1]	[0, 0]	0	0	23381	1612690
13RFP320330.las	239292325.31	240711194.64	[-3297, 3059]	[-19.782, 18.354]	[0, 0]	[0, 1]	[0, 1]	[0, 0]	0	0	276971	1172983
13RFP320345.las	239292308.17	240711216.45	[-3209, 3112]	[-19.254, 18.672]	[0, 0]	[0, 1]	[0, 1]	[0, 0]	0	0	0	1486288
13RFP320360.las	239292291.46	240711233.33	[-3157, 3143]	[-18.942, 18.858]	[0, 0]	[0, 1]	[0, 1]	[0, 0]	0	0	0	1951172
13RFP320375.las	239292274.40	240711250.74	[-3160, 3146]	[-18.96, 18.876]	[0, 0]	[0, 1]	[0, 1]	[0, 0]	0	0	0	1903928
13RFP320390.las	239292257.30	240711266.29	[-3162, 3160]	[-18.972, 18.96]	[0, 0]	[0, 1]	[0, 1]	[0, 0]	0	0	0	1948915
13RFP320405.las	239292240.18	240711284.09	[-3158, 3184]	[-18.948, 19.104]	[0, 0]	[0, 1]	[0, 1]	[0, 0]	0	0	0	1840209
13RFP320420.las	239292224.09	240711300.84	[-3192, 3175]	[-19.152, 19.05]	[0, 0]	[0, 1]	[0, 1]	[0, 0]	0	0	0	1639663
13RFP320435.las	239292208.74	240711317.68	[-3208, 3183]	[-19.248, 19.098]	[0, 0]	[0, 1]	[0, 1]	[0, 0]	0	0	0	1900173
13RFP320450.las	239292190.30	240711333.89	[-3312, 3218]	[-19.872, 19.308]	[0, 0]	[0, 1]	[0, 1]	[0, 0]	0	0	0	1923953
13RFP320465.las	239292173.26	240711349.75	[-3328, 3255]	[-19.968, 19.53]	[0, 0]	[0, 1]	[0, 1]	[0, 0]	0	0	0	2010921
13RFP320480.las	239292156.16	240711367.51	[-3255, 3266]	[-19.53, 19.596]	[0, 0]	[0, 1]	[0, 1]	[0, 0]	0	0	0	1803710
13RFP320495.las	239292139.91	240711383.18	[-3244, 3252]	[-19.464, 19.512]	[0, 0]	[0, 1]	[0, 1]	[0, 0]	0	0	0	1976837
13RFP320510.las	239292123.01	240711399.62	[-3227, 3243]	[-19.362, 19.458]	[0, 0]	[0, 1]	[0, 1]	[0, 0]	0	0	0	1554275
13RFP320525.las	239292105.57	240711417.09	[-1950, 3179]	[-11.7, 19.074]	[0, 0]	[0, 1]	[0, 1]	[0, 0]	0	0	0	1679966
13RFP320540.las	239292088.84	240711432.66	[-1737, 3123]	[-10.422, 18.738]	[0, 0]	[0, 1]	[0, 1]	[0, 0]	0	0	0	1471275
13RFP320555.las	239292071.66	240711448.83	[-1699, 3082]	[-10.194, 18.492]	[0, 0]	[0, 1]	[0, 1]	[0, 0]	0	0	0	1683409
13RFP320570.las	239292054.24	240711466.21	[-1690, 3088]	[-10.14, 18.528]	[0, 0]	[0, 1]	[0, 1]	[0, 0]	0	0	0	1829737
13RFP320585.las	239292037.44	240711481.35	[-1617, 3092]	[-9.702, 18.552]	[0, 0]	[0, 1]	[0, 1]	[0, 0]	0	0	0	1786908
13RFP320600.las	239292021.69	240711498.47	[-1556, 3071]	[-9.336, 18.426]	[0, 0]	[0, 1]	[0, 1]	[0, 0]	0	0	0	2053519
13RFP320615.las	239292004.67	240711515.98	[-1511, 2992]	[-9.066, 17.952]	[0, 0]	[0, 1]	[0, 1]	[0, 0]	0	0	0	2075415
13RFP320630.las	239291989.16	240711531.28	[-1474, 2983]	[-8.844, 17.898]	[0, 0]	[0, 1]	[0, 1]	[0, 0]	0	0	0	2034308
13RFP320645.las	239291972.78	240711547.92	[-1398, 2961]	[-8.388, 17.766]	[0, 0]	[0, 1]	[0, 1]	[0, 0]	0	0	0	2429483
13RFP320660.las	239291955.53	240711564.78	[-1220, 2970]	[-7.32, 17.82]	[0, 0]	[0, 1]	[0, 1]	[0, 0]	0	0	0	2757183
13RFP320675.las	239291940.63	240711582.64	[-1146, 2982]	[-6.876, 17.892]	[0, 0]	[0, 1]	[0, 1]	[0, 0]	0	0	0	2685641
13RFP320690.las	239291924.75	240711598.42	[-1145, 2980]	[-6.87, 17.88]	[0, 0]	[0, 1]	[0, 1]	[0, 0]	0	0	0	2687301
13RFP320705.las	239291908.29	240711615.14	[-1116, 2956]	[-6.696, 17.736]	[0, 0]	[0, 1]	[0, 1]	[0, 0]	0	0	0	2702559
13RFP320720.las	239291891.61	240711631.06	[-988, 2952]	[-5.928, 17.712]	[0, 0]	[0, 1]	[0, 1]	[0, 0]	0	0	0	2633899
13RFP320735.las	239291875.97	240711648.23	[-851, 2954]	[-5.106, 17.724]	[0, 0]	[0, 1]	[0, 1]	[0, 0]	0	0	0	2473314
13RFP320750.las	239291858.37	240711665.63	[-779, 2930]	[-4.674, 17.58]	[0, 0]	[0, 1]	[0, 1]	[0, 0]	0	0	0	2714281
13RFP320765.las	239291842.44	240711681.10	[-815, 2958]	[-4.89, 17.748]	[0, 0]	[0, 1]	[0, 1]	[0, 0]	0	0	0	2694808
13RFP320780.las	239291825.39	240711696.93	[-814, 3011]	[-4.884, 18.066]	[0, 0]	[0, 1]	[0, 1]	[0, 0]	0	0	0	2764437
13RFP320795.las	238421620.61	240711714.35	[-2286, 4980]	[-13.716, 29.88]	[0, 0]	[0, 1]	[0, 1]	[0, 0]	0	0	0	4226457
13RFP320810.las	238421603.48	240711731.52	[-2459, 5197]	[-14.754, 31.182]	[0, 0]	[0, 1]	[0, 1]	[0, 0]	0	0	0	11112144
13RFP320825.las	238421586.73	240711748.81	[-2604, 5269]	[-15.624, 31.614]	[0, 0]	[0, 1]	[0, 1]	[0, 0]	0	0	0	10540990
13RFP320840.las	238421569.99	240711765.63	[-4843, 5153]	[-29.058, 30.918]	[0, 0]	[0, 1]	[0, 1]	[0, 0]	0	0	0	8447713
13RFP320855.las	238421552.90	240711779.28	[-4933, 5184]	[-29.598, 31.104]	[0, 0]	[0, 1]	[0, 1]	[0, 0]	0	0	0	5138928
13RFP320870.las	238421535.77	238424463.98	[-4994, 5334]	[-29.964, 32.004]	[0, 0]	[0, 1]	[0, 1]	[0, 0]	0	0	0	2406172
13RFP320885.las	238421518.49	238424452.15	[-4930, 5325]	[-29.58, 31.95]	[0, 0]	[0, 1]	[0, 1]	[0, 0]	0	0	0	2086313
13RFP320900.las	238421501.21	238424434.74	[-4986, 5323]	[-29.916, 31.938]	[0, 0]	[0, 1]	[0, 1]	[0, 0]	0	0	0	2317282
13RFP320915.las	238421483.90	238424417.48	[-4942, 5345]	[-29.652, 32.07]	[0, 0]	[0, 1]	[0, 1]	[0, 0]	0	0	0	2786192
13RFP320930.las	238421466.46	238424399.90	[-4884, 5138]	[-29.304, 30.828]	[0, 0]	[0, 1]	[0, 1]	[0, 0]	0	0	0	2807611
13RFP320945.las	238421449.24	238424383.35	[-4607, 4831]	[-27.642, 28.986]	[0, 0]	[0, 1]	[0, 1]	[0, 0]	0	0	0	3067091
13RFP320960.las	238421431.67	238424366.79	[-4432, 4401]	[-26.592, 26.406]	[0, 0]	[0, 1]	[0, 1]	[0, 0]	0	0	0	3349416
13RFP320975.las	238421414.04	238424349.70	[-4484, 4268]	[-26.904, 25.608]	[0, 0]	[0, 1]	[0, 1]	[0, 0]	0	0	0	3518255
13RFP320990.las	238421397.03	238424331.84	[-4382, 4283]	[-26.292, 25.698]	[0, 0]	[0, 1]	[0, 1]	[0, 0]	0	0	0	3329640
13RFP335000.las	239292706.14	240710816.81	[37, 2855]	[0.222, 17.13]	[0, 0]	[0, 1]	[0, 1]	[0, 0]	0	0	0	3055681
13RFP335015.las	239292687.68	240710833.71	[-5, 2841]	[-0.03, 17.046]	[0, 0]	[0, 1]	[0, 1]	[0, 0]	0	0	0	3020074
13RFP335030.las	239292670.94	240710852.21	[-1, 2841]	[-0.006, 17.046]	[0, 0]	[0, 1]	[0, 1]	[0, 0]	0	0	0	2736749

DPH-1.3 Report on ASPRS LAS File Format (Tiled Data) - Informational - continued

File	GPS Time min	GPS Time max	Extended Scan Angle	Scan Angle Rank	Scanner Channel	Scan Direction	Edge of Flight Line	User Data	Counts for Synthetic	Key-points	Withheld	Overlap
13RFP335045.las	239292652.60	240710871.16	[-145, 2868]	[-0.87, 17.208]	[0, 0]	[0, 1]	[0, 1]	[0, 0]	0	0	0	2943483
13RFP335060.las	239292636.12	240710888.84	[-95, 2872]	[-0.57, 17.232]	[0, 0]	[0, 1]	[0, 1]	[0, 0]	0	0	0	2671815
13RFP335075.las	239292618.36	240710905.99	[-233, 2887]	[-1.398, 17.322]	[0, 0]	[0, 1]	[0, 1]	[0, 0]	0	0	0	2903635
13RFP335090.las	239292600.86	240710923.85	[-289, 2903]	[-1.734, 17.418]	[0, 0]	[0, 1]	[0, 1]	[0, 0]	0	0	0	3034943
13RFP335105.las	239292583.46	240710940.92	[-389, 2918]	[-2.334, 17.508]	[0, 0]	[0, 1]	[0, 1]	[0, 0]	0	0	0	2986504
13RFP335120.las	239292566.50	240710958.78	[-435, 2965]	[-2.61, 17.79]	[0, 0]	[0, 1]	[0, 1]	[0, 0]	0	0	0	3051726
13RFP335135.las	239292549.28	240710976.30	[-504, 3136]	[-3.024, 18.816]	[0, 0]	[0, 1]	[0, 1]	[0, 0]	0	0	0	2942916
13RFP335150.las	239292532.87	240710994.16	[-498, 3138]	[-2.988, 18.828]	[0, 0]	[0, 1]	[0, 1]	[0, 0]	0	0	0	2751297
13RFP335165.las	239292515.00	240711010.82	[-597, 3124]	[-3.582, 18.744]	[0, 0]	[0, 1]	[0, 1]	[0, 0]	0	0	0	2890066
13RFP335180.las	239292497.79	240711028.49	[-654, 3104]	[-3.924, 18.624]	[0, 0]	[0, 1]	[0, 1]	[0, 0]	0	0	0	2756249
13RFP335195.las	239292480.08	240711045.13	[-780, 3090]	[-4.68, 18.54]	[0, 0]	[0, 1]	[0, 1]	[0, 0]	0	0	0	2907216
13RFP335210.las	239292463.71	240711061.37	[-846, 3092]	[-5.076, 18.552]	[0, 0]	[0, 1]	[0, 1]	[0, 0]	0	0	0	2797629
13RFP335225.las	239292445.70	240711079.95	[-867, 3086]	[-5.202, 18.516]	[0, 0]	[0, 1]	[0, 1]	[0, 0]	0	0	0	3076023
13RFP335240.las	239292428.54	240711097.12	[-863, 3055]	[-5.178, 18.33]	[0, 0]	[0, 1]	[0, 1]	[0, 0]	0	0	0	2698774
13RFP335255.las	239292410.80	240711112.22	[-952, 3078]	[-5.712, 18.468]	[0, 0]	[0, 1]	[0, 1]	[0, 0]	0	0	0	2621515
13RFP335270.las	239292394.56	240711129.86	[-1022, 3090]	[-6.132, 18.54]	[0, 0]	[0, 1]	[0, 1]	[0, 0]	0	0	0	2753818
13RFP335285.las	239292376.89	240711147.52	[-1067, 3091]	[-6.402, 18.546]	[0, 0]	[0, 1]	[0, 1]	[0, 0]	0	0	0	3119439
13RFP335300.las	239292360.19	240711164.67	[-1159, 3093]	[-6.954, 18.558]	[0, 0]	[0, 1]	[0, 1]	[0, 0]	0	0	0	2950795
13RFP335315.las	239292341.39	240711181.18	[-1176, 3119]	[-7.056, 18.714]	[0, 0]	[0, 1]	[0, 1]	[0, 0]	0	0	0	2922677
13RFP335330.las	239292324.80	240711197.88	[-1261, 3141]	[-7.566, 18.846]	[0, 0]	[0, 1]	[0, 1]	[0, 0]	0	0	0	2874061
13RFP335345.las	239292307.87	240711216.42	[-1295, 3121]	[-7.77, 18.726]	[0, 0]	[0, 1]	[0, 1]	[0, 0]	0	0	0	3043051
13RFP335360.las	239292291.14	240711233.28	[-1413, 3106]	[-8.478, 18.636]	[0, 0]	[0, 1]	[0, 1]	[0, 0]	0	0	0	2357543
13RFP335375.las	239292274.05	240711250.68	[-1464, 3107]	[-8.784, 18.642]	[0, 0]	[0, 1]	[0, 1]	[0, 0]	0	0	0	2170811
13RFP335390.las	239292256.90	240711266.26	[-1562, 3140]	[-9.372, 18.84]	[0, 0]	[0, 1]	[0, 1]	[0, 0]	0	0	0	1918985
13RFP335405.las	239292239.69	240711283.99	[-1596, 3170]	[-9.576, 19.02]	[0, 0]	[0, 1]	[0, 1]	[0, 0]	0	0	0	2032972
13RFP335420.las	239292223.76	240711300.71	[-1668, 3261]	[-10.008, 19.566]	[0, 0]	[0, 1]	[0, 1]	[0, 0]	0	0	0	1941941
13RFP335435.las	239292208.47	240711317.58	[-1787, 3186]	[-10.722, 19.116]	[0, 0]	[0, 1]	[0, 1]	[0, 0]	0	0	0	1723108
13RFP335450.las	239292190.07	240711333.73	[-1858, 3222]	[-11.148, 19.332]	[0, 0]	[0, 1]	[0, 1]	[0, 0]	0	0	0	1854638
13RFP335465.las	239292172.96	240711349.66	[-3227, 3220]	[-19.362, 19.32]	[0, 0]	[0, 1]	[0, 1]	[0, 0]	0	0	0	1587761
13RFP335480.las	239292155.89	240711367.32	[-3231, 3244]	[-19.386, 19.464]	[0, 0]	[0, 1]	[0, 1]	[0, 0]	0	0	0	1610559
13RFP335495.las	239292139.71	240711382.99	[-3230, 3240]	[-19.38, 19.44]	[0, 0]	[0, 1]	[0, 1]	[0, 0]	0	0	0	1778285
13RFP335510.las	239292122.85	240711399.26	[-3250, 3149]	[-19.5, 18.894]	[0, 0]	[0, 1]	[0, 1]	[0, 0]	0	0	0	1985680
13RFP335525.las	239292105.41	240711416.72	[-3263, 3137]	[-19.578, 18.822]	[0, 0]	[0, 1]	[0, 1]	[0, 0]	0	0	99856	1907148
13RFP335540.las	239292088.67	240711432.34	[-3262, 3119]	[-19.572, 18.714]	[0, 0]	[0, 1]	[0, 1]	[0, 0]	0	0	0	2060237
13RFP335555.las	239292071.50	240711448.66	[-3157, 3086]	[-18.942, 18.516]	[0, 0]	[0, 1]	[0, 1]	[0, 0]	0	0	98168	1878596
13RFP335570.las	239292054.11	240711465.80	[-3155, 3052]	[-18.93, 18.312]	[0, 0]	[0, 1]	[0, 1]	[0, 0]	0	0	0	2033018
13RFP335585.las	239292037.36	240711480.80	[-3160, 3038]	[-18.96, 18.228]	[0, 0]	[0, 1]	[0, 1]	[0, 0]	0	0	0	2051861
13RFP335600.las	239292021.62	240711498.02	[-3158, 3039]	[-18.948, 18.234]	[0, 0]	[0, 1]	[0, 1]	[0, 0]	0	0	0	2068536
13RFP335615.las	239292004.60	240711515.58	[-3092, 3003]	[-18.552, 18.018]	[0, 0]	[0, 1]	[0, 1]	[0, 0]	0	0	0	2008779
13RFP335630.las	239291989.13	240711531.07	[-3025, 2987]	[-18.15, 17.922]	[0, 0]	[0, 1]	[0, 1]	[0, 0]	0	0	0	2017637
13RFP335645.las	239291975.01	240711547.41	[-3020, 2957]	[-18.12, 17.742]	[0, 0]	[0, 1]	[0, 1]	[0, 0]	0	0	0	1847658
13RFP335660.las	240709634.48	240711564.37	[-3004, 1835]	[-18.024, 11.01]	[0, 0]	[0, 1]	[0, 1]	[0, 0]	0	0	0	1457292
13RFP335675.las	240709618.69	240711582.32	[-3020, 1748]	[-18.12, 10.488]	[0, 0]	[0, 1]	[0, 1]	[0, 0]	0	0	0	1574473
13RFP335690.las	240709602.38	240711598.08	[-3028, 1709]	[-18.168, 10.254]	[0, 0]	[0, 1]	[0, 1]	[0, 0]	0	0	0	1692084
13RFP335705.las	240709585.92	240711614.65	[-2979, 1640]	[-17.874, 9.84]	[0, 0]	[0, 1]	[0, 1]	[0, 0]	0	0	0	1839866
13RFP335720.las	240709569.68	240711630.71	[-2935, 1577]	[-17.61, 9.462]	[0, 0]	[0, 1]	[0, 1]	[0, 0]	0	0	0	1951666
13RFP335735.las	240709552.60	240711647.34	[-2942, 1570]	[-17.652, 9.42]	[0, 0]	[0, 1]	[0, 1]	[0, 0]	0	0	0	1969191
13RFP335750.las	240709536.08	240711664.31	[-2977, 1516]	[-17.862, 9.096]	[0, 0]	[0, 1]	[0, 1]	[0, 0]	0	0	0	2075410
13RFP335765.las	240709518.48	240711680.65	[-3014, 1415]	[-18.084, 8.49]	[0, 0]	[0, 1]	[0, 1]	[0, 0]	0	0	0	2367395

DPH-1.3 Report on ASPRS LAS File Format (Tiled Data) - Informational - continued

File	GPS Time min	GPS Time max	Extended Scan Angle	Scan Angle Rank	Scanner Channel	Scan Direction	Edge of Flight Line	User Data	Counts for Synthetic	Key-points	Withheld	Overlap
13RFP335780.las	240709499.76	240711695.97	[-3108, 1408]	[-18.648, 8.448]	[0, 0]	[0, 1]	[0, 1]	[0, 0]	0	0	0	2759224
13RFP335795.las	238421932.50	240711713.50	[-5038, 4969]	[-30.228, 29.814]	[0, 0]	[0, 1]	[0, 1]	[0, 0]	0	0	4207	3556898
13RFP335810.las	238421932.67	240711730.34	[-5026, 5022]	[-30.156, 30.132]	[0, 0]	[0, 1]	[0, 1]	[0, 0]	0	0	531607	12267656
13RFP335825.las	238421951.91	240711747.54	[-4950, 5053]	[-29.7, 30.318]	[0, 0]	[0, 1]	[0, 1]	[0, 0]	0	0	0	12494862
13RFP335840.las	238421971.60	240711764.24	[-4977, 4953]	[-29.862, 29.718]	[0, 0]	[0, 1]	[0, 1]	[0, 0]	0	0	0	13106473
13RFP335855.las	238421990.99	240711779.28	[-4904, 5166]	[-29.424, 30.996]	[0, 0]	[0, 1]	[0, 1]	[0, 0]	0	0	0	12254541
13RFP335870.las	238422010.35	240711779.28	[-4917, 5207]	[-29.502, 31.242]	[0, 0]	[0, 1]	[0, 1]	[0, 0]	0	0	0	5058394
13RFP335885.las	238422029.60	238424953.04	[-5800, 4970]	[-34.8, 29.82]	[0, 0]	[0, 1]	[0, 1]	[0, 0]	0	0	0	3569707
13RFP335900.las	238422048.26	238424971.21	[-5051, 5086]	[-30.306, 30.516]	[0, 0]	[0, 1]	[0, 1]	[0, 0]	0	0	0	3670436
13RFP335915.las	238422066.99	238424989.09	[-4861, 5043]	[-29.166, 30.258]	[0, 0]	[0, 1]	[0, 1]	[0, 0]	0	0	0	4240444
13RFP335930.las	238422086.48	238425008.04	[-4799, 5040]	[-28.794, 30.24]	[0, 0]	[0, 1]	[0, 1]	[0, 0]	0	0	0	3683451
13RFP335945.las	238422105.47	238425026.57	[-4783, 4629]	[-28.698, 27.774]	[0, 0]	[0, 1]	[0, 1]	[0, 0]	0	0	0	3620216
13RFP335960.las	238422124.32	238425044.49	[-4485, 4469]	[-26.91, 26.814]	[0, 0]	[0, 1]	[0, 1]	[0, 0]	0	0	0	3248321
13RFP335975.las	238422143.15	238425062.61	[-4312, 4469]	[-25.872, 26.814]	[0, 0]	[0, 1]	[0, 1]	[0, 0]	0	0	0	3050660
13RFP335990.las	238422162.01	238425080.86	[-4350, 4299]	[-26.1, 25.794]	[0, 0]	[0, 1]	[0, 1]	[0, 0]	0	0	0	3210024
13RFP350000.las	240710353.99	241897872.85	[-3840, 202]	[-23.04, 1.212]	[0, 0]	[0, 1]	[0, 1]	[0, 0]	0	0	84066	2929246
13RFP350015.las	240710337.35	240710832.48	[-2891, 72]	[-17.346, 0.432]	[0, 0]	[0, 1]	[0, 1]	[0, 0]	0	0	221912	2852402
13RFP350030.las	240710320.90	240710849.53	[-2893, 73]	[-17.358, 0.438]	[0, 0]	[0, 1]	[0, 1]	[0, 0]	0	0	0	2952008
13RFP350045.las	240710303.94	240710869.18	[-2891, -3]	[-17.346, -0.018]	[0, 0]	[0, 1]	[0, 1]	[0, 0]	0	0	216331	2824534
13RFP350060.las	240710288.56	240710886.51	[-2904, -60]	[-17.424, -0.36]	[0, 0]	[0, 1]	[0, 1]	[0, 0]	0	0	0	2777652
13RFP350075.las	240710272.08	240710903.62	[-2912, -61]	[-17.472, -0.366]	[0, 0]	[0, 1]	[0, 1]	[0, 0]	0	0	0	2958429
13RFP350090.las	240710255.44	240710921.54	[-2911, -232]	[-17.466, -1.392]	[0, 0]	[0, 1]	[0, 1]	[0, 0]	0	0	0	2807865
13RFP350105.las	240710238.85	240710939.42	[-2944, -252]	[-17.664, -1.512]	[0, 0]	[0, 1]	[0, 1]	[0, 0]	0	0	0	2897523
13RFP350120.las	240710222.31	240710956.45	[-2942, -241]	[-17.652, -1.446]	[0, 0]	[0, 1]	[0, 1]	[0, 0]	0	0	0	2651221
13RFP350135.las	240710207.40	240710974.22	[-3091, -254]	[-18.546, -1.524]	[0, 0]	[0, 1]	[0, 1]	[0, 0]	0	0	229183	2336743
13RFP350150.las	240710191.78	240710991.55	[-3150, -89]	[-18.9, -0.534]	[0, 0]	[0, 1]	[0, 1]	[0, 0]	0	0	131980	2418613
13RFP350165.las	240710174.66	240711008.75	[-3135, -41]	[-18.81, -0.246]	[0, 0]	[0, 1]	[0, 1]	[0, 0]	0	0	553453	2154806
13RFP350180.las	240710158.88	240711026.33	[-3079, -5]	[-18.474, -0.03]	[0, 0]	[0, 1]	[0, 1]	[0, 0]	0	0	0	2784191
13RFP350195.las	240710142.38	240711042.94	[-3076, 46]	[-18.456, 0.276]	[0, 0]	[0, 1]	[0, 1]	[0, 0]	0	0	0	2746212
13RFP350210.las	240710126.40	240711058.89	[-3113, 121]	[-18.678, 0.726]	[0, 0]	[0, 1]	[0, 1]	[0, 0]	0	0	0	2596707
13RFP350225.las	240710108.18	240711077.51	[-3095, 289]	[-18.57, 1.734]	[0, 0]	[0, 1]	[0, 1]	[0, 0]	0	0	229379	2691383
13RFP350240.las	240710093.27	240711094.29	[-3064, 296]	[-18.384, 1.776]	[0, 0]	[0, 1]	[0, 1]	[0, 0]	0	0	0	2780046
13RFP350255.las	240710076.47	240711110.70	[-3077, 381]	[-18.462, 2.286]	[0, 0]	[0, 1]	[0, 1]	[0, 0]	0	0	0	2793007
13RFP350270.las	240710060.25	240711127.09	[-3099, 380]	[-18.594, 2.28]	[0, 0]	[0, 1]	[0, 1]	[0, 0]	0	0	0	2837371
13RFP350285.las	240710042.93	240711146.08	[-3074, 444]	[-18.444, 2.664]	[0, 0]	[0, 1]	[0, 1]	[0, 0]	0	0	0	3044091
13RFP350300.las	240710028.36	240711162.88	[-3096, 525]	[-18.576, 3.15]	[0, 0]	[0, 1]	[0, 1]	[0, 0]	0	0	0	2696676
13RFP350315.las	240710011.97	240711180.02	[-3109, 602]	[-18.654, 3.612]	[0, 0]	[0, 1]	[0, 1]	[0, 0]	0	0	0	2846928
13RFP350330.las	240709996.12	240711196.53	[-3117, 648]	[-18.702, 3.888]	[0, 0]	[0, 1]	[0, 1]	[0, 0]	0	0	0	2700235
13RFP350345.las	240709978.59	240711214.36	[-3129, 738]	[-18.774, 4.428]	[0, 0]	[0, 1]	[0, 1]	[0, 0]	0	0	0	3015063
13RFP350360.las	240709961.21	240711232.26	[-3168, 918]	[-19.008, 5.508]	[0, 0]	[0, 1]	[0, 1]	[0, 0]	0	0	0	3091787
13RFP350375.las	240709944.82	240711248.63	[-3189, 918]	[-19.134, 5.508]	[0, 0]	[0, 1]	[0, 1]	[0, 0]	0	0	0	2897954
13RFP350390.las	240709927.18	240711264.79	[-3198, 889]	[-19.188, 5.334]	[0, 0]	[0, 1]	[0, 1]	[0, 0]	0	0	28969	2788623
13RFP350405.las	240709908.82	240711281.95	[-3209, 1007]	[-19.254, 6.042]	[0, 0]	[0, 1]	[0, 1]	[0, 0]	0	0	178124	2789198
13RFP350420.las	240709893.95	240711299.25	[-3244, 1076]	[-19.464, 6.456]	[0, 0]	[0, 1]	[0, 1]	[0, 0]	0	0	122452	2606612
13RFP350435.las	240709877.25	240711316.24	[-3249, 1169]	[-19.494, 7.014]	[0, 0]	[0, 1]	[0, 1]	[0, 0]	0	0	0	2875960
13RFP350450.las	240709861.79	240711332.49	[-3267, 1244]	[-19.602, 7.464]	[0, 0]	[0, 1]	[0, 1]	[0, 0]	0	0	0	2675969
13RFP350465.las	240709845.38	240711348.61	[-3284, 1261]	[-19.704, 7.566]	[0, 0]	[0, 1]	[0, 1]	[0, 0]	0	0	154693	2681576
13RFP350480.las	240709828.59	240711365.72	[-3284, 1310]	[-19.704, 7.86]	[0, 0]	[0, 1]	[0, 1]	[0, 0]	0	0	0	2941700
13RFP350495.las	240709812.49	240711381.43	[-3262, 1432]	[-19.572, 8.592]	[0, 0]	[0, 1]	[0, 1]	[0, 0]	0	0	101224	2544342

DPH-1.3 Report on ASPRS LAS File Format (Tiled Data) - Informational - continued

File	GPS Time min	GPS Time max	Extended Scan Angle	Scan Angle Rank	Scanner Channel	Scan Direction	Edge of Flight Line	User Data	Counts for Synthetic	Key-points	Withheld	Overlap
13RFP350510.las	240709795.91	240711397.38	[-3268, 1547]	[-19.608, 9.282]	[0, 0]	[0, 1]	[0, 1]	[0, 0]	0	0	19726	2282970
13RFP350525.las	240709781.71	240711414.76	[-3201, 1566]	[-19.206, 9.396]	[0, 0]	[0, 1]	[0, 1]	[0, 0]	0	0	303087	1882966
13RFP350540.las	240709764.29	240711430.65	[-3140, 1577]	[-18.84, 9.462]	[0, 0]	[0, 1]	[0, 1]	[0, 0]	0	0	0	2113568
13RFP350555.las	240709748.19	240711447.75	[-3109, 1558]	[-18.654, 9.348]	[0, 0]	[0, 1]	[0, 1]	[0, 0]	0	0	143584	1844722
13RFP350570.las	240709732.66	240711463.41	[-3110, 1653]	[-18.66, 9.918]	[0, 0]	[0, 1]	[0, 1]	[0, 0]	0	0	0	1771442
13RFP350585.las	240709716.54	240711478.69	[-3111, 1767]	[-18.666, 10.602]	[0, 0]	[0, 1]	[0, 1]	[0, 0]	0	0	0	1610397
13RFP350600.las	240708889.03	240711496.77	[-3069, 3084]	[-18.414, 18.504]	[0, 0]	[0, 1]	[0, 1]	[0, 0]	0	0	177353	1569823
13RFP350615.las	240709683.21	240711512.45	[-3028, 1753]	[-18.168, 10.518]	[0, 0]	[0, 1]	[0, 1]	[0, 0]	0	0	0	1589236
13RFP350630.las	240709666.71	240711529.75	[-2977, 1837]	[-17.862, 11.022]	[0, 0]	[0, 1]	[0, 1]	[0, 0]	0	0	0	1511980
13RFP350645.las	240708925.44	240711545.84	[-2981, 3023]	[-17.886, 18.138]	[0, 0]	[0, 1]	[0, 1]	[0, 0]	0	0	0	1510764
13RFP350660.las	240708941.33	240711562.55	[-2978, 3051]	[-17.868, 18.306]	[0, 0]	[0, 1]	[0, 1]	[0, 0]	0	0	83917	1593667
13RFP350675.las	240708957.89	240711580.89	[-2974, 3043]	[-17.844, 18.258]	[0, 0]	[0, 1]	[0, 1]	[0, 0]	0	0	0	1778676
13RFP350690.las	240708973.38	240711597.18	[-2981, 3002]	[-17.886, 18.012]	[0, 0]	[0, 1]	[0, 1]	[0, 0]	0	0	0	1820740
13RFP350705.las	240708991.39	240711612.88	[-2944, 2963]	[-17.664, 17.778]	[0, 0]	[0, 1]	[0, 1]	[0, 0]	0	0	0	1864988
13RFP350720.las	240709007.77	240711629.86	[-2947, 2956]	[-17.682, 17.736]	[0, 0]	[0, 1]	[0, 1]	[0, 0]	0	0	0	2016854
13RFP350735.las	240709025.24	240711645.59	[-2977, 2923]	[-17.862, 17.538]	[0, 0]	[0, 1]	[0, 1]	[0, 0]	0	0	0	1824207
13RFP350750.las	240709041.76	240711661.65	[-2956, 2903]	[-17.736, 17.418]	[0, 0]	[0, 1]	[0, 1]	[0, 0]	0	0	0	1945142
13RFP350765.las	240709059.28	240711677.70	[-2957, 2926]	[-17.742, 17.556]	[0, 0]	[0, 1]	[0, 1]	[0, 0]	0	0	0	1723204
13RFP350780.las	240709077.28	240711694.27	[-3009, 2973]	[-18.054, 17.838]	[0, 0]	[0, 1]	[0, 1]	[0, 0]	0	0	0	1508879
13RFP350795.las	238424838.00	240711702.10	[-5021, 3103]	[-30.126, 18.618]	[0, 0]	[0, 1]	[0, 1]	[0, 0]	0	0	0	1913361
13RFP350810.las	238424838.35	240711726.99	[-5534, 3183]	[-33.204, 19.098]	[0, 0]	[0, 1]	[0, 1]	[0, 0]	0	0	17320	9446510
13RFP350825.las	238424502.70	240711744.72	[-5628, 6412]	[-33.768, 38.472]	[0, 0]	[0, 1]	[0, 1]	[0, 0]	0	0	0	9165017
13RFP350840.las	238424501.49	240711749.41	[-5170, 5023]	[-31.02, 30.138]	[0, 0]	[0, 1]	[0, 1]	[0, 0]	0	0	0	10514376
13RFP350855.las	238424894.67	240709431.38	[-4822, 2991]	[-28.932, 17.946]	[0, 0]	[0, 1]	[0, 1]	[0, 0]	0	0	0	10482893
13RFP350870.las	238424913.61	240709411.86	[-4821, 2971]	[-28.926, 17.826]	[0, 0]	[0, 1]	[0, 1]	[0, 0]	0	0	0	4353051
13RFP350885.las	238424932.20	238427329.50	[-5083, 1899]	[-30.498, 11.394]	[0, 0]	[0, 1]	[0, 1]	[0, 0]	0	0	0	2060198
13RFP350900.las	238424950.34	238427311.79	[-5777, 2129]	[-34.662, 12.774]	[0, 0]	[0, 1]	[0, 1]	[0, 0]	0	0	0	1853705
13RFP350915.las	238424968.48	238427294.23	[-4989, 2132]	[-29.934, 12.792]	[0, 0]	[0, 1]	[0, 1]	[0, 0]	0	0	0	1885558
13RFP350930.las	238424986.40	238427276.75	[-5456, 2025]	[-32.736, 12.15]	[0, 0]	[0, 1]	[0, 1]	[0, 0]	0	0	0	1878573
13RFP350945.las	238425004.99	238427259.39	[-4769, 2116]	[-28.614, 12.696]	[0, 0]	[0, 1]	[0, 1]	[0, 0]	0	0	0	2053032
13RFP350960.las	238425023.42	238427240.44	[-4878, 2322]	[-29.268, 13.932]	[0, 0]	[0, 1]	[0, 1]	[0, 0]	0	0	0	2323692
13RFP350975.las	238425041.55	238427918.45	[-4534, 4140]	[-27.204, 24.84]	[0, 0]	[0, 1]	[0, 1]	[0, 0]	0	0	0	2246921
13RFP350990.las	238425059.84	238427938.76	[-4351, 4235]	[-26.106, 25.41]	[0, 0]	[0, 1]	[0, 1]	[0, 0]	0	0	0	2489492
13RFP365000.las	240708219.44	241897890.05	[-3878, 2881]	[-23.268, 17.286]	[0, 0]	[0, 1]	[0, 1]	[0, 0]	0	0	0	3623463
13RFP365015.las	240708235.70	241897888.98	[-636, 3820]	[-3.816, 22.92]	[0, 0]	[0, 1]	[0, 1]	[0, 0]	0	0	0	3085961
13RFP365030.las	240708252.76	240710337.34	[-550, 2889]	[-3.3, 17.334]	[0, 0]	[0, 1]	[0, 1]	[0, 0]	0	0	0	2650095
13RFP365045.las	240708270.87	240710320.89	[-505, 2885]	[-3.03, 17.31]	[0, 0]	[0, 1]	[0, 1]	[0, 0]	0	0	0	2719254
13RFP365060.las	240708286.80	240710303.93	[-455, 2891]	[-2.73, 17.346]	[0, 0]	[0, 1]	[0, 1]	[0, 0]	0	0	0	2551651
13RFP365075.las	240708303.16	240710288.56	[-413, 2896]	[-2.478, 17.376]	[0, 0]	[0, 1]	[0, 1]	[0, 0]	0	0	0	2803479
13RFP365090.las	240708320.03	240710272.07	[-382, 2927]	[-2.292, 17.562]	[0, 0]	[0, 1]	[0, 1]	[0, 0]	0	0	0	2863874
13RFP365105.las	240708336.59	240710255.43	[-352, 2933]	[-2.112, 17.598]	[0, 0]	[0, 1]	[0, 1]	[0, 0]	0	0	0	2713224
13RFP365120.las	240708353.60	240710238.84	[-271, 2942]	[-1.626, 17.652]	[0, 0]	[0, 1]	[0, 1]	[0, 0]	0	0	0	2822933
13RFP365135.las	240708370.56	240710222.29	[-308, 3012]	[-1.848, 18.072]	[0, 0]	[0, 1]	[0, 1]	[0, 0]	0	0	0	2709144
13RFP365150.las	240708386.72	240710207.40	[-253, 3022]	[-1.518, 18.132]	[0, 0]	[0, 1]	[0, 1]	[0, 0]	0	0	0	2654765
13RFP365165.las	240708401.83	240710191.77	[-88, 2959]	[-0.528, 17.754]	[0, 0]	[0, 1]	[0, 1]	[0, 0]	0	0	0	2810154
13RFP365180.las	240708417.72	240710174.66	[-51, 2962]	[-0.306, 17.772]	[0, 0]	[0, 1]	[0, 1]	[0, 0]	0	0	0	2878232
13RFP365195.las	240708434.94	240710158.88	[-46, 2997]	[-0.276, 17.982]	[0, 0]	[0, 1]	[0, 1]	[0, 0]	0	0	0	2729303
13RFP365210.las	240708450.56	240710142.37	[41, 3034]	[0.246, 18.204]	[0, 0]	[0, 1]	[0, 1]	[0, 0]	0	0	0	2779064
13RFP365225.las	240708466.78	240710126.40	[123, 3021]	[0.738, 18.126]	[0, 0]	[0, 1]	[0, 1]	[0, 0]	0	0	0	2647750

DPH-1.3 Report on ASPRS LAS File Format (Tiled Data) - Informational - continued

File	GPS Time min	GPS Time max	Extended Scan Angle	Scan Angle Rank	Scanner Channel	Scan Direction	Edge of Flight Line	User Data	Counts for Synthetic	Key-points	Withheld	Overlap
13RFP365240.las	240708481.59	240710108.17	[258, 3051]	[1.548, 18.306]	[0, 0]	[0, 1]	[0, 1]	[0, 0]	0	0	0	2587731
13RFP365255.las	240708498.39	240710093.26	[225, 3049]	[1.35, 18.294]	[0, 0]	[0, 1]	[0, 1]	[0, 0]	0	0	0	2781792
13RFP365270.las	240708515.33	240710076.46	[226, 3082]	[1.356, 18.492]	[0, 0]	[0, 1]	[0, 1]	[0, 0]	0	0	0	2662795
13RFP365285.las	240708532.00	240710060.24	[227, 3109]	[1.362, 18.654]	[0, 0]	[0, 1]	[0, 1]	[0, 0]	0	0	0	2749982
13RFP365300.las	240708547.97	240710042.92	[173, 3128]	[1.038, 18.768]	[0, 0]	[0, 1]	[0, 1]	[0, 0]	0	0	0	2585425
13RFP365315.las	240708564.61	240710028.35	[14, 3105]	[0.084, 18.63]	[0, 0]	[0, 1]	[0, 1]	[0, 0]	0	0	0	2769121
13RFP365330.las	240708582.75	240710011.96	[-25, 3098]	[-0.15, 18.588]	[0, 0]	[0, 1]	[0, 1]	[0, 0]	0	0	0	2811121
13RFP365345.las	240708600.07	240709996.11	[-48, 3126]	[-0.288, 18.756]	[0, 0]	[0, 1]	[0, 1]	[0, 0]	0	0	0	2688922
13RFP365360.las	240708615.34	240709978.58	[-66, 3151]	[-0.396, 18.906]	[0, 0]	[0, 1]	[0, 1]	[0, 0]	0	0	0	2642885
13RFP365375.las	240708631.07	240709961.20	[-201, 3178]	[-1.206, 19.068]	[0, 0]	[0, 1]	[0, 1]	[0, 0]	0	0	0	2609323
13RFP365390.las	240708648.47	240709944.81	[-289, 3182]	[-1.734, 19.092]	[0, 0]	[0, 1]	[0, 1]	[0, 0]	0	0	0	2754876
13RFP365405.las	240708663.73	240709927.17	[-325, 3211]	[-1.95, 19.266]	[0, 0]	[0, 1]	[0, 1]	[0, 0]	0	0	0	2949719
13RFP365420.las	240708680.09	240709908.81	[-402, 3232]	[-2.412, 19.392]	[0, 0]	[0, 1]	[0, 1]	[0, 0]	0	0	0	2592445
13RFP365435.las	240708696.66	240709893.94	[-463, 3246]	[-2.778, 19.476]	[0, 0]	[0, 1]	[0, 1]	[0, 0]	0	0	0	2597830
13RFP365450.las	240708711.49	240709877.24	[-502, 3259]	[-3.012, 19.554]	[0, 0]	[0, 1]	[0, 1]	[0, 0]	0	0	0	2413818
13RFP365465.las	240708726.08	240709861.78	[-603, 3281]	[-3.618, 19.686]	[0, 0]	[0, 1]	[0, 1]	[0, 0]	0	0	0	2787015
13RFP365480.las	240708743.81	240709845.37	[-650, 3296]	[-3.9, 19.776]	[0, 0]	[0, 1]	[0, 1]	[0, 0]	0	0	0	2879731
13RFP365495.las	240708759.90	240709828.59	[-712, 3266]	[-4.272, 19.596]	[0, 0]	[0, 1]	[0, 1]	[0, 0]	0	0	0	2815210
13RFP365510.las	240708775.45	240709812.48	[-787, 3246]	[-4.722, 19.476]	[0, 0]	[0, 1]	[0, 1]	[0, 0]	0	0	0	2648441
13RFP365525.las	240708791.25	240709795.89	[-886, 3271]	[-5.316, 19.626]	[0, 0]	[0, 1]	[0, 1]	[0, 0]	0	0	0	2645283
13RFP365540.las	240708807.19	240709781.70	[-968, 3247]	[-5.808, 19.482]	[0, 0]	[0, 1]	[0, 1]	[0, 0]	0	0	0	3227206
13RFP365555.las	240708824.82	240709764.28	[-949, 3164]	[-5.694, 18.984]	[0, 0]	[0, 1]	[0, 1]	[0, 0]	0	0	0	2822629
13RFP365570.las	240708841.03	240709748.18	[-1013, 3182]	[-6.078, 19.092]	[0, 0]	[0, 1]	[0, 1]	[0, 0]	0	0	0	2783609
13RFP365585.las	240708856.93	240709732.65	[-1135, 3176]	[-6.81, 19.056]	[0, 0]	[0, 1]	[0, 1]	[0, 0]	0	0	0	2786456
13RFP365600.las	240708873.37	240709716.53	[-1178, 3150]	[-7.068, 18.9]	[0, 0]	[0, 1]	[0, 1]	[0, 0]	0	0	0	2808997
13RFP365615.las	240708889.36	240709699.45	[-1177, 3075]	[-7.062, 18.45]	[0, 0]	[0, 1]	[0, 1]	[0, 0]	0	0	0	2715288
13RFP365630.las	240708905.53	240709683.20	[-1208, 3020]	[-7.248, 18.12]	[0, 0]	[0, 1]	[0, 1]	[0, 0]	0	0	0	2859850
13RFP365645.las	240708923.26	240709666.70	[-1257, 3011]	[-7.542, 18.066]	[0, 0]	[0, 1]	[0, 1]	[0, 0]	0	0	0	2671774
13RFP365660.las	240708940.28	240709649.45	[-1294, 3022]	[-7.764, 18.132]	[0, 0]	[0, 1]	[0, 1]	[0, 0]	0	0	0	2279066
13RFP365675.las	240708957.00	240709633.94	[-1348, 2994]	[-8.088, 17.964]	[0, 0]	[0, 1]	[0, 1]	[0, 0]	0	0	0	2071149
13RFP365690.las	240708971.65	240709617.83	[-1437, 3009]	[-8.622, 18.054]	[0, 0]	[0, 1]	[0, 1]	[0, 0]	0	0	0	2067079
13RFP365705.las	240708989.35	240709601.89	[-1527, 2980]	[-9.162, 17.88]	[0, 0]	[0, 1]	[0, 1]	[0, 0]	0	0	0	1829157
13RFP365720.las	240709006.36	240709584.94	[-1543, 2933]	[-9.258, 17.598]	[0, 0]	[0, 1]	[0, 1]	[0, 0]	0	0	0	1751057
13RFP365735.las	240709023.90	240709568.41	[-1498, 2929]	[-8.988, 17.574]	[0, 0]	[0, 1]	[0, 1]	[0, 0]	0	0	0	1765537
13RFP365750.las	240709039.47	240709551.58	[-1600, 2956]	[-9.6, 17.736]	[0, 0]	[0, 1]	[0, 1]	[0, 0]	0	0	0	1725973
13RFP365765.las	240709056.56	240709533.55	[-1640, 3007]	[-9.84, 18.042]	[0, 0]	[0, 1]	[0, 1]	[0, 0]	0	0	0	1502760
13RFP365780.las	240706920.74	240709516.36	[-2906, 3113]	[-17.436, 18.678]	[0, 0]	[0, 1]	[0, 1]	[0, 0]	0	0	0	1536560
13RFP365795.las	238427413.66	240709498.34	[-3897, 5816]	[-23.382, 34.896]	[0, 0]	[0, 1]	[0, 1]	[0, 0]	0	0	0	2509365
13RFP365810.las	238427397.06	240709480.98	[-4687, 5548]	[-28.122, 33.288]	[0, 0]	[0, 1]	[0, 1]	[0, 0]	0	0	0	10560582
13RFP365825.las	238427380.68	240709463.34	[-4593, 6123]	[-27.558, 36.738]	[0, 0]	[0, 1]	[0, 1]	[0, 0]	0	0	0	10623933
13RFP365840.las	238427362.19	240709447.12	[-4455, 5443]	[-26.73, 32.658]	[0, 0]	[0, 1]	[0, 1]	[0, 0]	0	0	0	11127327
13RFP365855.las	238427345.29	240709429.41	[-4066, 4891]	[-24.396, 29.346]	[0, 0]	[0, 1]	[0, 1]	[0, 0]	0	0	0	11313226
13RFP365870.las	238427327.84	240709409.46	[-4153, 4767]	[-24.918, 28.602]	[0, 0]	[0, 1]	[0, 1]	[0, 0]	0	0	0	6170330
13RFP365885.las	238427310.68	238517673.26	[-4448, 5572]	[-26.688, 33.432]	[0, 0]	[0, 1]	[0, 1]	[0, 0]	0	0	0	3757108
13RFP365900.las	238427292.40	238517689.89	[-4829, 5645]	[-28.974, 33.87]	[0, 0]	[0, 1]	[0, 1]	[0, 0]	0	0	0	3550581
13RFP365915.las	238427274.90	238517706.59	[-4948, 5279]	[-29.688, 31.674]	[0, 0]	[0, 1]	[0, 1]	[0, 0]	0	0	0	4254680
13RFP365930.las	238427256.36	238517724.18	[-4873, 5309]	[-29.238, 31.854]	[0, 0]	[0, 1]	[0, 1]	[0, 0]	0	0	0	4156151
13RFP365945.las	238427239.67	238517741.79	[-4572, 5093]	[-27.432, 30.558]	[0, 0]	[0, 1]	[0, 1]	[0, 0]	0	0	0	4415330
13RFP365960.las	238427222.51	238517758.28	[-4345, 4285]	[-26.07, 25.71]	[0, 0]	[0, 1]	[0, 1]	[0, 0]	0	0	0	4065160

DPH-1.3 Report on ASPRS LAS File Format (Tiled Data) - Informational - continued

File	GPS Time min	GPS Time max	Extended Scan Angle	Scan Angle Rank	Scanner Channel	Scan Direction	Edge of Flight Line	User Data	Counts for Synthetic	Key-points	Withheld	Overlap
13RFP365975.las	238427205.38	238517775.67	[-4297, 4287]	[-25.782, 25.722]	[0, 0]	[0, 1]	[0, 1]	[0, 0]	0	0	0	4267465
13RFP365990.las	238427186.81	238517793.54	[-4191, 4149]	[-25.146, 24.894]	[0, 0]	[0, 1]	[0, 1]	[0, 0]	0	0	0	4094821
13RFP380000.las	240707768.86	241897909.91	[-3862, 3370]	[-23.172, 20.22]	[0, 0]	[0, 1]	[0, 1]	[0, 0]	0	0	139994	2323497
13RFP380015.las	240707752.48	241897908.14	[-2917, 3806]	[-17.502, 22.836]	[0, 0]	[0, 1]	[0, 1]	[0, 0]	0	0	0	2439406
13RFP380030.las	240707734.59	240708270.86	[-2890, 1185]	[-17.34, 7.11]	[0, 0]	[0, 1]	[0, 1]	[0, 0]	0	0	0	2871372
13RFP380045.las	240707719.26	240708286.79	[-2893, 1172]	[-17.358, 7.032]	[0, 0]	[0, 1]	[0, 1]	[0, 0]	0	0	0	2496620
13RFP380060.las	240707703.22	240708303.15	[-2897, 1079]	[-17.382, 6.474]	[0, 0]	[0, 1]	[0, 1]	[0, 0]	0	0	0	2649957
13RFP380075.las	240707685.73	240708320.02	[-2913, 959]	[-17.478, 5.754]	[0, 0]	[0, 1]	[0, 1]	[0, 0]	0	0	0	2848405
13RFP380090.las	240707669.48	240708336.58	[-2907, 930]	[-17.442, 5.58]	[0, 0]	[0, 1]	[0, 1]	[0, 0]	0	0	0	2681176
13RFP380105.las	240707650.46	240708353.59	[-2943, 908]	[-17.658, 5.448]	[0, 0]	[0, 1]	[0, 1]	[0, 0]	0	0	0	3081186
13RFP380120.las	240707633.49	240708370.55	[-2948, 855]	[-17.688, 5.13]	[0, 0]	[0, 1]	[0, 1]	[0, 0]	0	0	0	2758547
13RFP380135.las	240707616.92	240708386.71	[-2942, 802]	[-17.652, 4.812]	[0, 0]	[0, 1]	[0, 1]	[0, 0]	0	0	0	2639577
13RFP380150.las	240707600.94	240708401.83	[-2958, 761]	[-17.748, 4.566]	[0, 0]	[0, 1]	[0, 1]	[0, 0]	0	0	94064	2344864
13RFP380165.las	240707585.61	240708417.71	[-2976, 691]	[-17.856, 4.146]	[0, 0]	[0, 1]	[0, 1]	[0, 0]	0	0	0	2581965
13RFP380180.las	240707569.88	240708434.93	[-3034, 601]	[-18.204, 3.606]	[0, 0]	[0, 1]	[0, 1]	[0, 0]	0	0	0	2780782
13RFP380195.las	240707554.50	240708450.55	[-3119, 578]	[-18.714, 3.468]	[0, 0]	[0, 1]	[0, 1]	[0, 0]	0	0	0	2886509
13RFP380210.las	240707537.88	240708466.78	[-3176, 578]	[-19.056, 3.468]	[0, 0]	[0, 1]	[0, 1]	[0, 0]	0	0	0	2837108
13RFP380225.las	240707520.00	240708481.57	[-3170, 454]	[-19.02, 2.724]	[0, 0]	[0, 1]	[0, 1]	[0, 0]	0	0	0	2972841
13RFP380240.las	240707504.48	240708498.39	[-3075, 430]	[-18.45, 2.58]	[0, 0]	[0, 1]	[0, 1]	[0, 0]	0	0	100067	2620256
13RFP380255.las	240707489.38	240708515.32	[-3077, 351]	[-18.462, 2.106]	[0, 0]	[0, 1]	[0, 1]	[0, 0]	0	0	0	2603809
13RFP380270.las	240707472.55	240708531.99	[-3143, 277]	[-18.858, 1.662]	[0, 0]	[0, 1]	[0, 1]	[0, 0]	0	0	0	2668315
13RFP380285.las	240707456.83	240708547.96	[-3149, 274]	[-18.894, 1.644]	[0, 0]	[0, 1]	[0, 1]	[0, 0]	0	0	0	2637096
13RFP380300.las	240707440.73	240708564.60	[-3161, 230]	[-18.966, 1.38]	[0, 0]	[0, 1]	[0, 1]	[0, 0]	0	0	224692	2500452
13RFP380315.las	240707425.03	240708582.74	[-3199, 172]	[-19.194, 1.032]	[0, 0]	[0, 1]	[0, 1]	[0, 0]	0	0	29877	2841502
13RFP380330.las	240707408.93	240708600.06	[-3179, 73]	[-19.074, 0.438]	[0, 0]	[0, 1]	[0, 1]	[0, 0]	0	0	0	2770968
13RFP380345.las	240707392.77	240708615.33	[-3149, 4]	[-18.894, 0.024]	[0, 0]	[0, 1]	[0, 1]	[0, 0]	0	0	0	2625972
13RFP380360.las	240707375.82	240708631.06	[-3166, 4]	[-18.996, 0.024]	[0, 0]	[0, 1]	[0, 1]	[0, 0]	0	0	0	2913880
13RFP380375.las	240707359.52	240708648.46	[-3166, -50]	[-18.996, -0.3]	[0, 0]	[0, 1]	[0, 1]	[0, 0]	0	0	0	2812636
13RFP380390.las	240707343.56	240708663.72	[-3196, -186]	[-19.176, -1.116]	[0, 0]	[0, 1]	[0, 1]	[0, 0]	0	0	0	2629314
13RFP380405.las	240707328.32	240708680.09	[-3232, -274]	[-19.392, -1.644]	[0, 0]	[0, 1]	[0, 1]	[0, 0]	0	0	0	2806845
13RFP380420.las	240707311.15	240708696.66	[-3270, -237]	[-19.62, -1.422]	[0, 0]	[0, 1]	[0, 1]	[0, 0]	0	0	0	2789607
13RFP380435.las	240707295.21	240708711.48	[-3248, -205]	[-19.488, -1.23]	[0, 0]	[0, 1]	[0, 1]	[0, 0]	0	0	123582	2689304
13RFP380450.las	240707278.87	240708726.07	[-3280, -193]	[-19.68, -1.158]	[0, 0]	[0, 1]	[0, 1]	[0, 0]	0	0	0	2730958
13RFP380465.las	240707262.23	240708743.81	[-3293, -107]	[-19.758, -0.642]	[0, 0]	[0, 1]	[0, 1]	[0, 0]	0	0	0	2832841
13RFP380480.las	240707245.98	240708759.89	[-3329, -19]	[-19.974, -0.114]	[0, 0]	[0, 1]	[0, 1]	[0, 0]	0	0	0	2980653
13RFP380495.las	240707230.47	240708775.44	[-3308, 13]	[-19.848, 0.078]	[0, 0]	[0, 1]	[0, 1]	[0, 0]	0	0	0	2831156
13RFP380510.las	240707212.55	240708791.25	[-3241, 154]	[-19.446, 0.924]	[0, 0]	[0, 1]	[0, 1]	[0, 0]	0	0	277519	2751130
13RFP380525.las	240707195.89	240708807.19	[-3243, 244]	[-19.458, 1.464]	[0, 0]	[0, 1]	[0, 1]	[0, 0]	0	0	0	3082594
13RFP380540.las	240707179.16	240708824.81	[-3270, 248]	[-19.62, 1.488]	[0, 0]	[0, 1]	[0, 1]	[0, 0]	0	0	0	3034552
13RFP380555.las	240707162.03	240708841.02	[-3195, 353]	[-19.17, 2.118]	[0, 0]	[0, 1]	[0, 1]	[0, 0]	0	0	0	3099247
13RFP380570.las	240707145.19	240708856.92	[-3202, 401]	[-19.212, 2.406]	[0, 0]	[0, 1]	[0, 1]	[0, 0]	0	0	0	2898945
13RFP380585.las	240707130.43	240708873.36	[-3177, 444]	[-19.062, 2.664]	[0, 0]	[0, 1]	[0, 1]	[0, 0]	0	0	0	2724573
13RFP380600.las	240707114.77	240708889.35	[-3144, 464]	[-18.864, 2.784]	[0, 0]	[0, 1]	[0, 1]	[0, 0]	0	0	244688	2432354
13RFP380615.las	240707098.50	240708905.52	[-3081, 575]	[-18.486, 3.45]	[0, 0]	[0, 1]	[0, 1]	[0, 0]	0	0	207534	2539090
13RFP380630.las	240707082.19	240708923.25	[-3037, 662]	[-18.222, 3.972]	[0, 0]	[0, 1]	[0, 1]	[0, 0]	0	0	0	2953849
13RFP380645.las	240707066.50	240708940.27	[-3058, 750]	[-18.348, 4.5]	[0, 0]	[0, 1]	[0, 1]	[0, 0]	0	0	0	2786033
13RFP380660.las	240707050.57	240708956.99	[-3063, 725]	[-18.378, 4.35]	[0, 0]	[0, 1]	[0, 1]	[0, 0]	0	0	0	2903634
13RFP380675.las	240707033.67	240708971.64	[-3059, 749]	[-18.354, 4.494]	[0, 0]	[0, 1]	[0, 1]	[0, 0]	0	0	0	2689929
13RFP380690.las	240707017.70	240708989.34	[-3027, 837]	[-18.162, 5.022]	[0, 0]	[0, 1]	[0, 1]	[0, 0]	0	0	0	2787535

DPH-1.3 Report on ASPRS LAS File Format (Tiled Data) - Informational - continued

File	GPS Time min	GPS Time max	Extended Scan Angle	Scan Angle Rank	Scanner Channel	Scan Direction	Edge of Flight Line	User Data	Counts for Synthetic	Key-points	Withheld	Overlap
13RFP380705.las	240707001.68	240709006.36	[-3043, 896]	[-18.258, 5.376]	[0, 0]	[0, 1]	[0, 1]	[0, 0]	0	0	0	2713065
13RFP380720.las	240706985.26	240709023.89	[-3008, 931]	[-18.048, 5.586]	[0, 0]	[0, 1]	[0, 1]	[0, 0]	0	0	0	2840433
13RFP380735.las	240706968.16	240709039.46	[-2958, 1053]	[-17.748, 6.318]	[0, 0]	[0, 1]	[0, 1]	[0, 0]	0	0	0	2959175
13RFP380750.las	240706950.96	240709056.55	[-2926, 1141]	[-17.556, 6.846]	[0, 0]	[0, 1]	[0, 1]	[0, 0]	0	0	0	3005596
13RFP380765.las	240706934.62	240709074.29	[-2952, 1177]	[-17.712, 7.062]	[0, 0]	[0, 1]	[0, 1]	[0, 0]	0	0	0	3029862
13RFP380780.las	240706917.25	240709089.76	[-2978, 1183]	[-17.868, 7.098]	[0, 0]	[0, 1]	[0, 1]	[0, 0]	0	0	0	2824986
13RFP380795.las	238427693.01	240709105.92	[-4369, 3863]	[-26.214, 23.178]	[0, 0]	[0, 1]	[0, 1]	[0, 0]	0	0	0	3068523
13RFP380810.las	238427693.87	240709121.03	[-5501, 4241]	[-33.006, 25.446]	[0, 0]	[0, 1]	[0, 1]	[0, 0]	0	0	0	11056694
13RFP380825.las	238427713.84	240709139.13	[-5635, 4053]	[-33.81, 24.318]	[0, 0]	[0, 1]	[0, 1]	[0, 0]	0	0	273	10201173
13RFP380840.las	238427731.98	240709155.25	[-5413, 3745]	[-32.478, 22.47]	[0, 0]	[0, 1]	[0, 1]	[0, 0]	0	0	53527	9631135
13RFP380855.las	238427749.63	240709171.84	[-4669, 3163]	[-28.014, 18.978]	[0, 0]	[0, 1]	[0, 1]	[0, 0]	0	0	0	9924205
13RFP380870.las	238427767.94	240709179.91	[-4545, 3170]	[-27.27, 19.02]	[0, 0]	[0, 1]	[0, 1]	[0, 0]	0	0	0	5503095
13RFP380885.las	238427784.94	238517673.00	[-4916, 3048]	[-29.496, 18.288]	[0, 0]	[0, 1]	[0, 1]	[0, 0]	0	0	0	2624779
13RFP380900.las	238427804.14	238517689.59	[-5262, 2980]	[-31.572, 17.88]	[0, 0]	[0, 1]	[0, 1]	[0, 0]	0	0	0	2197367
13RFP380915.las	238427822.58	238517706.27	[-4931, 2906]	[-29.586, 17.436]	[0, 0]	[0, 1]	[0, 1]	[0, 0]	0	0	0	1926121
13RFP380930.las	238427841.76	238517723.80	[-5147, 2748]	[-30.882, 16.488]	[0, 0]	[0, 1]	[0, 1]	[0, 0]	0	0	0	2260646
13RFP380945.las	238517161.75	238517741.36	[-4422, 2394]	[-26.532, 14.364]	[0, 0]	[0, 1]	[0, 1]	[0, 0]	0	0	0	2168498
13RFP380960.las	238517140.49	238517757.93	[-4318, 2139]	[-25.908, 12.834]	[0, 0]	[0, 1]	[0, 1]	[0, 0]	0	0	0	2125933
13RFP380975.las	238517120.52	238517775.26	[-4217, 1897]	[-25.302, 11.382]	[0, 0]	[0, 1]	[0, 1]	[0, 0]	0	0	0	2103433
13RFP380990.las	238517101.70	238517793.08	[-4129, 1791]	[-24.774, 10.746]	[0, 0]	[0, 1]	[0, 1]	[0, 0]	0	0	0	2098874
13RFP395000.las	239310425.19	241897928.46	[-3848, 3771]	[-23.088, 22.626]	[0, 0]	[0, 1]	[0, 1]	[0, 0]	0	0	1366	1370521
13RFP395015.las	239310408.43	241897919.46	[-2900, 3786]	[-17.4, 22.716]	[0, 0]	[0, 1]	[0, 1]	[0, 0]	0	0	0	1501488
13RFP395030.las	239310391.50	240708268.83	[-2875, 2368]	[-17.25, 14.208]	[0, 0]	[0, 1]	[0, 1]	[0, 0]	0	0	0	1456076
13RFP395045.las	239310374.58	240708282.25	[-2894, 2394]	[-17.364, 14.364]	[0, 0]	[0, 1]	[0, 1]	[0, 0]	0	0	0	1375001
13RFP395060.las	239310356.78	240708285.54	[-2892, 2445]	[-17.352, 14.67]	[0, 0]	[0, 1]	[0, 1]	[0, 0]	0	0	0	1492516
13RFP395075.las	239310339.82	240707703.21	[-2885, 2587]	[-17.31, 15.522]	[0, 0]	[0, 1]	[0, 1]	[0, 0]	0	0	0	1657296
13RFP395090.las	239310323.05	240707685.72	[-2906, 2659]	[-17.436, 15.954]	[0, 0]	[0, 1]	[0, 1]	[0, 0]	0	0	0	1790591
13RFP395105.las	239310305.75	240707669.47	[-2940, 2683]	[-17.64, 16.098]	[0, 0]	[0, 1]	[0, 1]	[0, 0]	0	0	0	1911128
13RFP395120.las	239310289.17	240707650.45	[-2938, 2784]	[-17.628, 16.704]	[0, 0]	[0, 1]	[0, 1]	[0, 0]	0	0	0	1993524
13RFP395135.las	239310272.24	240707633.48	[-2921, 2806]	[-17.526, 16.836]	[0, 0]	[0, 1]	[0, 1]	[0, 0]	0	0	0	2102442
13RFP395150.las	239310254.98	240707616.91	[-2907, 2767]	[-17.442, 16.602]	[0, 0]	[0, 1]	[0, 1]	[0, 0]	0	0	0	2289949
13RFP395165.las	239310238.20	240707600.93	[-2920, 2957]	[-17.52, 17.742]	[0, 0]	[0, 1]	[0, 1]	[0, 0]	0	0	0	2467848
13RFP395180.las	239310222.38	240707585.60	[-3085, 3027]	[-18.51, 18.162]	[0, 0]	[0, 1]	[0, 1]	[0, 0]	0	0	0	2457233
13RFP395195.las	239310204.74	240707569.88	[-3457, 3141]	[-20.742, 18.846]	[0, 0]	[0, 1]	[0, 1]	[0, 0]	0	0	0	2797771
13RFP395210.las	239310189.24	240707554.50	[-3496, 3182]	[-20.976, 19.092]	[0, 0]	[0, 1]	[0, 1]	[0, 0]	0	0	60392	2380077
13RFP395225.las	239310172.52	240707537.87	[-3482, 3158]	[-20.892, 18.948]	[0, 0]	[0, 1]	[0, 1]	[0, 0]	0	0	67135	2552675
13RFP395240.las	239310154.68	240707519.99	[-3221, 3044]	[-19.326, 18.264]	[0, 0]	[0, 1]	[0, 1]	[0, 0]	0	0	0	2704870
13RFP395255.las	239310138.94	240707504.47	[-2992, 3090]	[-17.952, 18.54]	[0, 0]	[0, 1]	[0, 1]	[0, 0]	0	0	0	2563102
13RFP395270.las	239310122.19	240707489.37	[-3073, 3128]	[-18.438, 18.768]	[0, 0]	[0, 1]	[0, 1]	[0, 0]	0	0	0	2767908
13RFP395285.las	239310104.97	240707472.55	[-3106, 3139]	[-18.636, 18.834]	[0, 0]	[0, 1]	[0, 1]	[0, 0]	0	0	0	2740440
13RFP395300.las	239310086.96	240707456.82	[-3117, 3161]	[-18.702, 18.966]	[0, 0]	[0, 1]	[0, 1]	[0, 0]	0	0	0	2951285
13RFP395315.las	239310071.28	240707440.72	[-3131, 3177]	[-18.786, 19.062]	[0, 0]	[0, 1]	[0, 1]	[0, 0]	0	0	0	2842417
13RFP395330.las	239310054.13	240707425.03	[-3058, 3184]	[-18.348, 19.104]	[0, 0]	[0, 1]	[0, 1]	[0, 0]	0	0	0	2763997
13RFP395345.las	239310036.45	240707408.92	[-3143, 3150]	[-18.858, 18.9]	[0, 0]	[0, 1]	[0, 1]	[0, 0]	0	0	0	2731786
13RFP395360.las	239310018.98	240707392.76	[-3172, 3145]	[-19.032, 18.87]	[0, 0]	[0, 1]	[0, 1]	[0, 0]	0	0	0	2890601
13RFP395375.las	239310002.44	240707375.80	[-3175, 3177]	[-19.05, 19.062]	[0, 0]	[0, 1]	[0, 1]	[0, 0]	0	0	0	3031243
13RFP395390.las	239309985.90	240707359.51	[-3242, 3202]	[-19.452, 19.212]	[0, 0]	[0, 1]	[0, 1]	[0, 0]	0	0	0	2959753
13RFP395405.las	239309968.60	240707343.56	[-3258, 3231]	[-19.548, 19.386]	[0, 0]	[0, 1]	[0, 1]	[0, 0]	0	0	0	3017200
13RFP395420.las	239309951.95	240707328.31	[-3278, 3248]	[-19.668, 19.488]	[0, 0]	[0, 1]	[0, 1]	[0, 0]	0	0	0	3155598

DPH-1.3 Report on ASPRS LAS File Format (Tiled Data) - Informational - continued

File	GPS Time min	GPS Time max	Extended Scan Angle	Scan Angle Rank	Scanner Channel	Scan Direction	Edge of Flight Line	User Data	Counts for Synthetic	Key-points	Withheld	Overlap
13RFP395435.las	239309934.47	240707311.14	[-3344, 3248]	[-20.064, 19.488]	[0, 0]	[0, 1]	[0, 1]	[0, 0]	0	0	0	3028103
13RFP395450.las	239309917.06	240707295.20	[-3386, 3274]	[-20.316, 19.644]	[0, 0]	[0, 1]	[0, 1]	[0, 0]	0	0	0	3138088
13RFP395465.las	239309899.95	240707278.86	[-3375, 3291]	[-20.25, 19.746]	[0, 0]	[0, 1]	[0, 1]	[0, 0]	0	0	0	3292033
13RFP395480.las	239309883.28	240707262.22	[-3343, 3312]	[-20.058, 19.872]	[0, 0]	[0, 1]	[0, 1]	[0, 0]	0	0	0	3140824
13RFP395495.las	239309866.86	240707245.97	[-3275, 3295]	[-19.65, 19.77]	[0, 0]	[0, 1]	[0, 1]	[0, 0]	0	0	0	3130542
13RFP395510.las	239309848.48	240707230.47	[-3230, 3203]	[-19.38, 19.218]	[0, 0]	[0, 1]	[0, 1]	[0, 0]	0	0	0	3179402
13RFP395525.las	239309829.93	240707212.54	[-3237, 3179]	[-19.422, 19.074]	[0, 0]	[0, 1]	[0, 1]	[0, 0]	0	0	0	3025332
13RFP395540.las	239309813.10	240707195.89	[-3274, 3163]	[-19.644, 18.978]	[0, 0]	[0, 1]	[0, 1]	[0, 0]	0	0	0	3244587
13RFP395555.las	239309796.16	240707179.16	[-3275, 3158]	[-19.65, 18.948]	[0, 0]	[0, 1]	[0, 1]	[0, 0]	0	0	0	3366034
13RFP395570.las	239309778.70	240707162.02	[-3238, 3114]	[-19.428, 18.684]	[0, 0]	[0, 1]	[0, 1]	[0, 0]	0	0	0	3266804
13RFP395585.las	239309761.93	240707145.18	[-3107, 3140]	[-18.642, 18.84]	[0, 0]	[0, 1]	[0, 1]	[0, 0]	0	0	0	2742667
13RFP395600.las	239309744.08	240707130.42	[-3039, 3106]	[-18.234, 18.636]	[0, 0]	[0, 1]	[0, 1]	[0, 0]	0	0	0	2745631
13RFP395615.las	239309727.07	240707114.88	[-2993, 3008]	[-17.958, 18.048]	[0, 0]	[0, 1]	[0, 1]	[0, 0]	0	0	0	2665618
13RFP395630.las	239309710.69	240707098.49	[-2991, 2995]	[-17.946, 17.97]	[0, 0]	[0, 1]	[0, 1]	[0, 0]	0	0	0	2602097
13RFP395645.las	239309693.43	240707082.18	[-2994, 2993]	[-17.964, 17.958]	[0, 0]	[0, 1]	[0, 1]	[0, 0]	0	0	0	2584862
13RFP395660.las	239309677.04	240707066.49	[-2974, 2996]	[-17.844, 17.976]	[0, 0]	[0, 1]	[0, 1]	[0, 0]	0	0	0	2517487
13RFP395675.las	239309660.45	240707050.56	[-2969, 2978]	[-17.814, 17.868]	[0, 0]	[0, 1]	[0, 1]	[0, 0]	0	0	0	2647267
13RFP395690.las	239309643.75	240707033.66	[-2954, 2973]	[-17.724, 17.838]	[0, 0]	[0, 1]	[0, 1]	[0, 0]	0	0	0	2590455
13RFP395705.las	239309626.80	240707017.69	[-2972, 3047]	[-17.832, 18.282]	[0, 0]	[0, 1]	[0, 1]	[0, 0]	0	0	0	2720788
13RFP395720.las	239309609.46	240707001.67	[-3024, 3002]	[-18.144, 18.012]	[0, 0]	[0, 1]	[0, 1]	[0, 0]	0	0	0	2684734
13RFP395735.las	239309592.28	240706985.25	[-3003, 2936]	[-18.018, 17.616]	[0, 0]	[0, 1]	[0, 1]	[0, 0]	0	0	0	2623086
13RFP395750.las	239309576.74	240706968.15	[-2922, 2918]	[-17.532, 17.508]	[0, 0]	[0, 1]	[0, 1]	[0, 0]	0	0	0	2652247
13RFP395765.las	239309558.70	240706950.95	[-2889, 2914]	[-17.334, 17.484]	[0, 0]	[0, 1]	[0, 1]	[0, 0]	0	0	0	2668095
13RFP395780.las	239309540.87	240706934.61	[-2848, 2924]	[-17.088, 17.544]	[0, 0]	[0, 1]	[0, 1]	[0, 0]	0	0	0	2858929
13RFP395795.las	238514743.50	240706917.24	[-2891, 4322]	[-17.346, 25.932]	[0, 0]	[0, 1]	[0, 1]	[0, 0]	0	0	0	3456085
13RFP395810.las	238514743.99	240706902.42	[-2901, 4390]	[-17.406, 26.34]	[0, 0]	[0, 1]	[0, 1]	[0, 0]	0	0	0	10530163
13RFP395825.las	238514760.93	240706885.10	[-2908, 4521]	[-17.448, 27.126]	[0, 0]	[0, 1]	[0, 1]	[0, 0]	0	0	679740	9374310
13RFP395840.las	238514778.47	240706868.98	[-2896, 4521]	[-17.376, 27.126]	[0, 0]	[0, 1]	[0, 1]	[0, 0]	0	0	1532428	5319592
13RFP395855.las	238514795.71	240706851.72	[-1785, 4418]	[-10.71, 26.508]	[0, 0]	[0, 1]	[0, 1]	[0, 0]	0	0	0	4228270
13RFP395870.las	238514813.69	240706836.36	[-2060, 4364]	[-12.36, 26.184]	[0, 0]	[0, 1]	[0, 1]	[0, 0]	0	0	0	2724361
13RFP395885.las	238514831.16	238517261.53	[-2128, 4399]	[-12.768, 26.394]	[0, 0]	[0, 1]	[0, 1]	[0, 0]	0	0	0	2012075
13RFP395900.las	238514847.74	238517241.59	[-2326, 4538]	[-13.956, 27.228]	[0, 0]	[0, 1]	[0, 1]	[0, 0]	0	0	0	1944330
13RFP395915.las	238514865.26	238517221.63	[-2382, 4552]	[-14.292, 27.312]	[0, 0]	[0, 1]	[0, 1]	[0, 0]	0	0	0	2020076
13RFP395930.las	238514324.36	238517201.26	[-4382, 4467]	[-26.292, 26.802]	[0, 0]	[0, 1]	[0, 1]	[0, 0]	0	0	0	1835552
13RFP395945.las	238514303.25	238517181.91	[-4314, 4353]	[-25.884, 26.118]	[0, 0]	[0, 1]	[0, 1]	[0, 0]	0	0	0	1919252
13RFP395960.las	238514283.47	238517161.74	[-4212, 4235]	[-25.272, 25.41]	[0, 0]	[0, 1]	[0, 1]	[0, 0]	0	0	0	2362561
13RFP395975.las	238514264.62	238517140.48	[-4178, 4152]	[-25.068, 24.912]	[0, 0]	[0, 1]	[0, 1]	[0, 0]	0	0	0	2439513
13RFP395990.las	238514245.06	238517120.51	[-4128, 4070]	[-24.768, 24.42]	[0, 0]	[0, 1]	[0, 1]	[0, 0]	0	0	0	2392792
13RFP410000.las	239310423.92	241897945.12	[-3789, 3767]	[-22.734, 22.602]	[0, 0]	[0, 1]	[0, 1]	[0, 0]	0	0	0	1502950
13RFP410015.las	239310406.18	240707766.68	[-2399, 2901]	[-14.394, 17.406]	[0, 0]	[0, 1]	[0, 1]	[0, 0]	0	0	0	1363376
13RFP410030.las	239310389.10	240707751.05	[-2288, 2879]	[-13.728, 17.274]	[0, 0]	[0, 1]	[0, 1]	[0, 0]	0	0	0	1502541
13RFP410045.las	239310372.55	240707733.55	[-2331, 2878]	[-13.986, 17.268]	[0, 0]	[0, 1]	[0, 1]	[0, 0]	0	0	0	1235392
13RFP410060.las	239310355.15	240707717.40	[-2331, 2886]	[-13.986, 17.316]	[0, 0]	[0, 1]	[0, 1]	[0, 0]	0	0	0	1164709
13RFP410075.las	239310337.72	240707702.31	[-2214, 2906]	[-13.284, 17.436]	[0, 0]	[0, 1]	[0, 1]	[0, 0]	0	0	0	1205654
13RFP410090.las	239310321.18	240707683.51	[-2142, 2922]	[-12.852, 17.532]	[0, 0]	[0, 1]	[0, 1]	[0, 0]	0	0	0	1463829
13RFP410105.las	239310304.21	240707665.72	[-2120, 2955]	[-12.72, 17.73]	[0, 0]	[0, 1]	[0, 1]	[0, 0]	0	0	0	1563371
13RFP410120.las	239310287.97	240707649.04	[-2071, 2954]	[-12.426, 17.724]	[0, 0]	[0, 1]	[0, 1]	[0, 0]	0	0	0	1762394
13RFP410135.las	239310270.91	240707631.18	[-2038, 2943]	[-12.228, 17.658]	[0, 0]	[0, 1]	[0, 1]	[0, 0]	0	0	0	1583927
13RFP410150.las	239310252.74	240707615.14	[-1839, 2949]	[-11.034, 17.694]	[0, 0]	[0, 1]	[0, 1]	[0, 0]	0	0	0	1661690

DPH-1.3 Report on ASPRS LAS File Format (Tiled Data) - Informational - continued

File	GPS Time min	GPS Time max	Extended Scan Angle	Scan Angle Rank	Scanner Channel	Scan Direction	Edge of Flight Line	User Data	Counts for Synthetic	Key-points	Withheld	Overlap
13RFP410165.las	239310236.46	240707600.07	[-1834, 2956]	[-11.004, 17.736]	[0, 0]	[0, 1]	[0, 1]	[0, 0]	0	0	0	1380088
13RFP410180.las	239310220.61	239311034.52	[-1879, 2986]	[-11.274, 17.916]	[0, 0]	[0, 1]	[0, 1]	[0, 0]	0	0	0	1191355
13RFP410195.las	239310202.86	239311050.15	[-1996, 3113]	[-11.976, 18.678]	[0, 0]	[0, 1]	[0, 1]	[0, 0]	0	0	0	1032730
13RFP410210.las	239310187.22	239311067.25	[-2011, 3222]	[-12.066, 19.332]	[0, 0]	[0, 1]	[0, 1]	[0, 0]	0	0	0	869572
13RFP410225.las	239310170.36	239311083.81	[-1982, 3309]	[-11.892, 19.854]	[0, 0]	[0, 1]	[0, 1]	[0, 0]	0	0	0	1184811
13RFP410240.las	239310152.95	239311099.93	[-1772, 3308]	[-10.632, 19.848]	[0, 0]	[0, 1]	[0, 1]	[0, 0]	0	0	0	1594929
13RFP410255.las	239310136.37	239311117.25	[-1636, 3052]	[-9.816, 18.312]	[0, 0]	[0, 1]	[0, 1]	[0, 0]	0	0	0	1623150
13RFP410270.las	239310119.96	239311133.11	[-1637, 2971]	[-9.822, 17.826]	[0, 0]	[0, 1]	[0, 1]	[0, 0]	0	0	0	1663758
13RFP410285.las	239310103.76	239311148.81	[-1626, 3003]	[-9.756, 18.018]	[0, 0]	[0, 1]	[0, 1]	[0, 0]	0	0	0	1707107
13RFP410300.las	239310085.58	239311164.56	[-1515, 3105]	[-9.09, 18.63]	[0, 0]	[0, 1]	[0, 1]	[0, 0]	0	0	0	1985163
13RFP410315.las	239310068.59	239311182.01	[-1340, 3084]	[-8.04, 18.504]	[0, 0]	[0, 1]	[0, 1]	[0, 0]	0	0	0	2427540
13RFP410330.las	239310051.20	239311198.52	[-1361, 3004]	[-8.166, 18.024]	[0, 0]	[0, 1]	[0, 1]	[0, 0]	0	0	0	2350661
13RFP410345.las	239310034.60	239311214.44	[-1338, 3092]	[-8.028, 18.552]	[0, 0]	[0, 1]	[0, 1]	[0, 0]	0	0	0	2242969
13RFP410360.las	239310017.10	239311230.88	[-1322, 3171]	[-7.932, 19.026]	[0, 0]	[0, 1]	[0, 1]	[0, 0]	0	0	0	2611520
13RFP410375.las	239310000.61	239311247.93	[-1170, 3224]	[-7.02, 19.344]	[0, 0]	[0, 1]	[0, 1]	[0, 0]	0	0	0	2674606
13RFP410390.las	239309983.88	239311264.74	[-1095, 3274]	[-6.57, 19.644]	[0, 0]	[0, 1]	[0, 1]	[0, 0]	0	0	0	2900121
13RFP410405.las	239309967.22	239311280.89	[-1057, 3344]	[-6.342, 20.064]	[0, 0]	[0, 1]	[0, 1]	[0, 0]	0	0	0	2717825
13RFP410420.las	239309949.22	239311297.45	[-960, 3389]	[-5.76, 20.334]	[0, 0]	[0, 1]	[0, 1]	[0, 0]	0	0	0	3046863
13RFP410435.las	239309932.57	239311314.54	[-1021, 3508]	[-6.126, 21.048]	[0, 0]	[0, 1]	[0, 1]	[0, 0]	0	0	0	3286263
13RFP410450.las	239309915.54	239311330.58	[-1027, 3544]	[-6.162, 21.264]	[0, 0]	[0, 1]	[0, 1]	[0, 0]	0	0	0	3202280
13RFP410465.las	239309898.65	239311347.28	[-866, 3526]	[-5.196, 21.156]	[0, 0]	[0, 1]	[0, 1]	[0, 0]	0	0	0	3259656
13RFP410480.las	239309881.92	239311363.62	[-747, 3426]	[-4.482, 20.556]	[0, 0]	[0, 1]	[0, 1]	[0, 0]	0	0	0	2831654
13RFP410495.las	239309864.93	239311379.89	[-580, 3410]	[-3.48, 20.46]	[0, 0]	[0, 1]	[0, 1]	[0, 0]	0	0	0	2871605
13RFP410510.las	239309846.75	239311395.99	[-622, 3286]	[-3.732, 19.716]	[0, 0]	[0, 1]	[0, 1]	[0, 0]	0	0	0	3231692
13RFP410525.las	239309828.53	239311412.97	[-688, 3243]	[-4.128, 19.458]	[0, 0]	[0, 1]	[0, 1]	[0, 0]	0	0	0	3523902
13RFP410540.las	239309811.34	239311429.00	[-522, 3307]	[-3.132, 19.842]	[0, 0]	[0, 1]	[0, 1]	[0, 0]	0	0	0	3007531
13RFP410555.las	239309793.80	239311445.34	[-313, 3359]	[-1.878, 20.154]	[0, 0]	[0, 1]	[0, 1]	[0, 0]	0	0	0	3086333
13RFP410570.las	239309776.56	239311461.94	[-242, 3189]	[-1.452, 19.134]	[0, 0]	[0, 1]	[0, 1]	[0, 0]	0	0	0	2913276
13RFP410585.las	239309759.83	239311478.59	[-299, 3073]	[-1.794, 18.438]	[0, 0]	[0, 1]	[0, 1]	[0, 0]	0	0	0	2908325
13RFP410600.las	239309742.58	239311495.32	[-299, 3005]	[-1.794, 18.03]	[0, 0]	[0, 1]	[0, 1]	[0, 0]	0	0	0	2851298
13RFP410615.las	239309725.13	239311511.68	[-210, 2990]	[-1.26, 17.94]	[0, 0]	[0, 1]	[0, 1]	[0, 0]	0	0	0	2667987
13RFP410630.las	239309708.91	239311528.10	[-55, 2973]	[-0.33, 17.838]	[0, 0]	[0, 1]	[0, 1]	[0, 0]	0	0	0	2559894
13RFP410645.las	239309691.90	239311545.06	[-22, 2973]	[-0.132, 17.838]	[0, 0]	[0, 1]	[0, 1]	[0, 0]	0	0	0	2690999
13RFP410660.las	239309675.51	239311561.72	[35, 2958]	[0.21, 17.748]	[0, 0]	[0, 1]	[0, 1]	[0, 0]	0	0	0	2475313
13RFP410675.las	239309658.96	239311577.46	[56, 2971]	[0.336, 17.826]	[0, 0]	[0, 1]	[0, 1]	[0, 0]	0	0	0	2697827
13RFP410690.las	239309642.31	239311594.65	[69, 2953]	[0.414, 17.718]	[0, 0]	[0, 1]	[0, 1]	[0, 0]	0	0	0	2749816
13RFP410705.las	239309625.46	239311611.62	[153, 2985]	[0.918, 17.91]	[0, 0]	[0, 1]	[0, 1]	[0, 0]	0	0	0	2770394
13RFP410720.las	239309608.01	239311628.34	[197, 3018]	[1.182, 18.108]	[0, 0]	[0, 1]	[0, 1]	[0, 0]	0	0	0	2925586
13RFP410735.las	239309591.37	239311644.70	[106, 2984]	[0.636, 17.904]	[0, 0]	[0, 1]	[0, 1]	[0, 0]	0	0	0	2859124
13RFP410750.las	239309575.22	239311661.34	[92, 2950]	[0.552, 17.7]	[0, 0]	[0, 1]	[0, 1]	[0, 0]	0	0	0	2707164
13RFP410765.las	239309557.33	239311677.89	[57, 2922]	[0.342, 17.532]	[0, 0]	[0, 1]	[0, 1]	[0, 0]	0	0	0	2891033
13RFP410780.las	239309539.95	239311694.57	[64, 2888]	[0.384, 17.328]	[0, 0]	[0, 1]	[0, 1]	[0, 0]	0	0	0	2810793
13RFP410795.las	235919803.91	239311710.70	[-4266, 3488]	[-25.596, 20.928]	[0, 0]	[0, 1]	[0, 1]	[0, 0]	0	0	0	3787660
13RFP410810.las	235919784.91	239311727.53	[-4382, 3621]	[-26.292, 21.726]	[0, 0]	[0, 1]	[0, 1]	[0, 0]	0	0	445231	11757253
13RFP410825.las	235919766.59	239311745.74	[-4382, 3755]	[-26.292, 22.53]	[0, 0]	[0, 1]	[0, 1]	[0, 0]	0	0	430824	11690375
13RFP410840.las	235919747.66	239311751.78	[-4401, 3807]	[-26.406, 22.842]	[0, 0]	[0, 1]	[0, 1]	[0, 0]	0	0	0	6198835
13RFP410855.las	235919729.29	238514813.69	[-4367, 3869]	[-26.202, 23.214]	[0, 0]	[0, 1]	[0, 1]	[0, 0]	0	0	0	3438967
13RFP410870.las	235919709.99	238514831.15	[-4369, 4131]	[-26.214, 24.786]	[0, 0]	[0, 1]	[0, 1]	[0, 0]	0	0	0	3741434
13RFP410885.las	235919691.41	238514847.73	[-4605, 4398]	[-27.63, 26.388]	[0, 0]	[0, 1]	[0, 1]	[0, 0]	0	0	0	3891286

DPH-1.3 Report on ASPRS LAS File Format (Tiled Data) - Informational - continued

File	GPS Time min	GPS Time max	Extended Scan Angle	Scan Angle Rank	Scanner Channel	Scan Direction	Edge of Flight Line	User Data	Counts for Synthetic	Key-points	Withheld	Overlap
13RFP410900.las	235919672.82	238514865.25	[-4642, 4503]	[-27.852, 27.018]	[0, 0]	[0, 1]	[0, 1]	[0, 0]	0	0	0	3952773
13RFP410915.las	235919654.21	238514884.36	[-4598, 4493]	[-27.588, 26.958]	[0, 0]	[0, 1]	[0, 1]	[0, 0]	0	0	0	4158722
13RFP410930.las	235919635.32	238514901.83	[-4468, 4369]	[-26.808, 26.214]	[0, 0]	[0, 1]	[0, 1]	[0, 0]	0	0	0	4203655
13RFP410945.las	235919616.38	238514917.83	[-4365, 4268]	[-26.19, 25.608]	[0, 0]	[0, 1]	[0, 1]	[0, 0]	0	0	0	4066750
13RFP410960.las	235919597.00	238514935.84	[-4268, 4152]	[-25.608, 24.912]	[0, 0]	[0, 1]	[0, 1]	[0, 0]	0	0	0	3863715
13RFP410975.las	235919577.80	238514954.33	[-4166, 4117]	[-24.996, 24.702]	[0, 0]	[0, 1]	[0, 1]	[0, 0]	0	0	0	3839480
13RFP410990.las	235919559.36	238514972.36	[-4159, 4084]	[-24.954, 24.504]	[0, 0]	[0, 1]	[0, 1]	[0, 0]	0	0	0	3654918
13RFP425000.las	239310423.54	241897961.15	[-3081, 3794]	[-18.486, 22.764]	[0, 0]	[0, 1]	[0, 1]	[0, 0]	0	0	0	3652725
13RFP425015.las	239310405.70	239310854.14	[-1093, 2823]	[-6.558, 16.938]	[0, 0]	[0, 1]	[0, 1]	[0, 0]	0	0	0	2695491
13RFP425030.las	239310388.36	239310869.90	[-1156, 2835]	[-6.936, 17.01]	[0, 0]	[0, 1]	[0, 1]	[0, 0]	0	0	0	2612835
13RFP425045.las	239310371.95	239310886.47	[-1173, 2853]	[-7.038, 17.118]	[0, 0]	[0, 1]	[0, 1]	[0, 0]	0	0	0	2737116
13RFP425060.las	239310354.73	239310902.38	[-1187, 2868]	[-7.122, 17.208]	[0, 0]	[0, 1]	[0, 1]	[0, 0]	0	0	0	2668699
13RFP425075.las	239310337.16	239310918.91	[-1237, 2888]	[-7.422, 17.328]	[0, 0]	[0, 1]	[0, 1]	[0, 0]	0	0	0	2566456
13RFP425090.las	239310320.78	239310935.92	[-1347, 2922]	[-8.082, 17.532]	[0, 0]	[0, 1]	[0, 1]	[0, 0]	0	0	0	2121563
13RFP425105.las	239310303.89	239310951.50	[-1470, 2922]	[-8.82, 17.532]	[0, 0]	[0, 1]	[0, 1]	[0, 0]	0	0	0	1946617
13RFP425120.las	239310287.74	239310968.40	[-1506, 2923]	[-9.036, 17.538]	[0, 0]	[0, 1]	[0, 1]	[0, 0]	0	0	0	1810064
13RFP425135.las	239310270.69	239310984.55	[-1536, 2906]	[-9.216, 17.436]	[0, 0]	[0, 1]	[0, 1]	[0, 0]	0	0	0	1658967
13RFP425150.las	239310252.43	239311001.30	[-1530, 2891]	[-9.18, 17.346]	[0, 0]	[0, 1]	[0, 1]	[0, 0]	0	0	0	1523597
13RFP425165.las	239310236.20	239311017.94	[-1631, 2937]	[-9.786, 17.622]	[0, 0]	[0, 1]	[0, 1]	[0, 0]	0	0	0	1424847
13RFP425180.las	239310220.30	239311034.26	[-1758, 3149]	[-10.548, 18.894]	[0, 0]	[0, 1]	[0, 1]	[0, 0]	0	0	0	1413827
13RFP425195.las	239310202.50	239312672.77	[-3060, 3461]	[-18.36, 20.766]	[0, 0]	[0, 1]	[0, 1]	[0, 0]	0	0	0	1670529
13RFP425210.las	239310186.96	239312669.66	[-3076, 3477]	[-18.456, 20.862]	[0, 0]	[0, 1]	[0, 1]	[0, 0]	0	0	0	1370033
13RFP425225.las	239310170.22	239311083.49	[-2097, 3442]	[-12.582, 20.652]	[0, 0]	[0, 1]	[0, 1]	[0, 0]	0	0	0	1097831
13RFP425240.las	239310152.82	239312618.74	[-3023, 3169]	[-18.138, 19.014]	[0, 0]	[0, 1]	[0, 1]	[0, 0]	0	0	0	1048296
13RFP425255.las	239310136.11	239312618.01	[-3019, 2989]	[-18.114, 17.934]	[0, 0]	[0, 1]	[0, 1]	[0, 0]	0	0	0	1877205
13RFP425270.las	239310119.74	239312600.81	[-3008, 3072]	[-18.048, 18.432]	[0, 0]	[0, 1]	[0, 1]	[0, 0]	0	0	0	2094976
13RFP425285.las	239310103.68	239312584.13	[-3007, 3114]	[-18.042, 18.684]	[0, 0]	[0, 1]	[0, 1]	[0, 0]	0	0	0	2045377
13RFP425300.las	239310088.27	239312566.78	[-3041, 3106]	[-18.246, 18.636]	[0, 0]	[0, 1]	[0, 1]	[0, 0]	0	0	0	1576044
13RFP425315.las	239310068.55	239312549.31	[-3075, 3088]	[-18.45, 18.528]	[0, 0]	[0, 1]	[0, 1]	[0, 0]	0	0	0	1307003
13RFP425330.las	239310051.14	239312532.00	[-3122, 3052]	[-18.732, 18.312]	[0, 0]	[0, 1]	[0, 1]	[0, 0]	0	0	0	1751104
13RFP425345.las	239310034.56	239312514.65	[-3141, 3156]	[-18.846, 18.936]	[0, 0]	[0, 1]	[0, 1]	[0, 0]	0	0	0	1877230
13RFP425360.las	239310027.00	239312497.59	[-3125, 3156]	[-18.75, 18.936]	[0, 0]	[0, 1]	[0, 1]	[0, 0]	0	0	0	1622291
13RFP425375.las	239311227.58	239312480.60	[-3140, 1971]	[-18.84, 11.826]	[0, 0]	[0, 1]	[0, 1]	[0, 0]	0	0	0	1645635
13RFP425390.las	239311244.50	239312463.46	[-3176, 1870]	[-19.056, 11.22]	[0, 0]	[0, 1]	[0, 1]	[0, 0]	0	0	0	1735997
13RFP425405.las	239311261.12	239312446.26	[-3226, 1834]	[-19.356, 11.004]	[0, 0]	[0, 1]	[0, 1]	[0, 0]	0	0	0	1806899
13RFP425420.las	239311277.98	239312429.18	[-3275, 1890]	[-19.65, 11.34]	[0, 0]	[0, 1]	[0, 1]	[0, 0]	0	0	0	1900173
13RFP425435.las	239311294.11	239312412.06	[-3359, 1838]	[-20.154, 11.028]	[0, 0]	[0, 1]	[0, 1]	[0, 0]	0	0	0	2028945
13RFP425450.las	239311310.38	239312395.11	[-3442, 1758]	[-20.652, 10.548]	[0, 0]	[0, 1]	[0, 1]	[0, 0]	0	0	0	2350059
13RFP425465.las	239311327.10	239312377.99	[-3412, 1720]	[-20.472, 10.32]	[0, 0]	[0, 1]	[0, 1]	[0, 0]	0	0	0	2627404
13RFP425480.las	239311343.70	239312360.90	[-3411, 1617]	[-20.466, 9.702]	[0, 0]	[0, 1]	[0, 1]	[0, 0]	0	0	0	2542365
13RFP425495.las	239311360.08	239312343.81	[-3354, 1570]	[-20.124, 9.42]	[0, 0]	[0, 1]	[0, 1]	[0, 0]	0	0	0	2616447
13RFP425510.las	239311375.91	239312326.83	[-3317, 1352]	[-19.902, 8.112]	[0, 0]	[0, 1]	[0, 1]	[0, 0]	0	0	0	3345712
13RFP425525.las	239311392.43	239312309.83	[-3242, 1304]	[-19.452, 7.824]	[0, 0]	[0, 1]	[0, 1]	[0, 0]	0	0	0	3206845
13RFP425540.las	239311408.87	239312292.70	[-3287, 1213]	[-19.722, 7.278]	[0, 0]	[0, 1]	[0, 1]	[0, 0]	0	0	0	3238350
13RFP425555.las	239311425.28	239312275.85	[-3356, 1144]	[-20.136, 6.864]	[0, 0]	[0, 1]	[0, 1]	[0, 0]	0	0	0	3190055
13RFP425570.las	239311442.01	239312257.95	[-3242, 1046]	[-19.452, 6.276]	[0, 0]	[0, 1]	[0, 1]	[0, 0]	0	0	0	2880395
13RFP425585.las	239311458.35	239312241.32	[-3127, 1022]	[-18.762, 6.132]	[0, 0]	[0, 1]	[0, 1]	[0, 0]	0	0	0	2846161
13RFP425600.las	239311474.43	239312223.94	[-3074, 848]	[-18.444, 5.088]	[0, 0]	[0, 1]	[0, 1]	[0, 0]	0	0	0	2835756
13RFP425615.las	239311491.78	239312207.59	[-3023, 801]	[-18.138, 4.806]	[0, 0]	[0, 1]	[0, 1]	[0, 0]	0	0	0	2730393

DPH-1.3 Report on ASPRS LAS File Format (Tiled Data) - Informational - continued

File	GPS Time min	GPS Time max	Extended Scan Angle	Scan Angle Rank	Scanner Channel	Scan Direction	Edge of Flight Line	User Data	Counts for Synthetic	Key-points	Withheld	Overlap
13RFP425630.las	239311507.68	239312190.03	[-3008, 746]	[-18.048, 4.476]	[0, 0]	[0, 1]	[0, 1]	[0, 0]	0	0	0	2708437
13RFP425645.las	239311524.12	239312172.95	[-2986, 685]	[-17.916, 4.111]	[0, 0]	[0, 1]	[0, 1]	[0, 0]	0	0	0	2870554
13RFP425660.las	239311541.08	239312156.06	[-2976, 678]	[-17.856, 4.068]	[0, 0]	[0, 1]	[0, 1]	[0, 0]	0	0	0	2845363
13RFP425675.las	239311557.46	239312139.94	[-2957, 582]	[-17.742, 3.492]	[0, 0]	[0, 1]	[0, 1]	[0, 0]	0	0	0	2882597
13RFP425690.las	239311573.60	239312121.59	[-2959, 514]	[-17.754, 3.084]	[0, 0]	[0, 1]	[0, 1]	[0, 0]	0	0	0	2942054
13RFP425705.las	239311590.27	239312104.88	[-2947, 430]	[-17.682, 2.58]	[0, 0]	[0, 1]	[0, 1]	[0, 0]	0	0	0	2816698
13RFP425720.las	239311607.40	239312087.55	[-2957, 316]	[-17.742, 1.896]	[0, 0]	[0, 1]	[0, 1]	[0, 0]	0	0	0	2713349
13RFP425735.las	239311623.57	239312070.29	[-2990, 197]	[-17.94, 1.182]	[0, 0]	[0, 1]	[0, 1]	[0, 0]	0	0	0	2681426
13RFP425750.las	239311640.28	239312053.91	[-2980, 106]	[-17.88, 0.636]	[0, 0]	[0, 1]	[0, 1]	[0, 0]	0	0	0	2778729
13RFP425765.las	239311657.79	239312036.38	[-2941, 99]	[-17.646, 0.594]	[0, 0]	[0, 1]	[0, 1]	[0, 0]	0	0	0	2640328
13RFP425780.las	239311674.15	239312019.64	[-2939, 119]	[-17.634, 0.714]	[0, 0]	[0, 1]	[0, 1]	[0, 0]	0	0	0	2884901
13RFP425795.las	235919802.70	239312001.69	[-3434, 4354]	[-20.604, 26.124]	[0, 0]	[0, 1]	[0, 1]	[0, 0]	0	0	0	5145037
13RFP425810.las	235919783.85	239311984.34	[-3409, 4286]	[-20.454, 25.716]	[0, 0]	[0, 1]	[0, 1]	[0, 0]	0	0	0	11722446
13RFP425825.las	235919765.27	239311967.41	[-3237, 4269]	[-19.422, 25.614]	[0, 0]	[0, 1]	[0, 1]	[0, 0]	0	0	56382	11098179
13RFP425840.las	235919746.55	239311950.47	[-3189, 4284]	[-19.134, 25.704]	[0, 0]	[0, 1]	[0, 1]	[0, 0]	0	0	0	7007877
13RFP425855.las	235919727.90	238514442.23	[-3091, 4270]	[-18.546, 25.62]	[0, 0]	[0, 1]	[0, 1]	[0, 0]	0	0	0	2649934
13RFP425870.las	235919708.89	238514422.64	[-2925, 4291]	[-17.55, 25.746]	[0, 0]	[0, 1]	[0, 1]	[0, 0]	0	0	0	2518671
13RFP425885.las	235919690.27	238514401.83	[-2896, 4517]	[-17.376, 27.102]	[0, 0]	[0, 1]	[0, 1]	[0, 0]	0	0	0	2123479
13RFP425900.las	235919671.77	235920144.56	[-2966, 4585]	[-17.796, 27.51]	[0, 0]	[0, 1]	[0, 1]	[0, 0]	0	0	0	1817207
13RFP425915.las	235919652.94	235920162.15	[-2721, 4503]	[-16.326, 27.018]	[0, 0]	[0, 1]	[0, 1]	[0, 0]	0	0	0	1869330
13RFP425930.las	235919634.08	235920179.55	[-2503, 4365]	[-15.018, 26.19]	[0, 0]	[0, 1]	[0, 1]	[0, 0]	0	0	0	1845922
13RFP425945.las	235919615.17	235920196.86	[-2292, 4284]	[-13.752, 25.704]	[0, 0]	[0, 1]	[0, 1]	[0, 0]	0	0	0	1838917
13RFP425960.las	235919595.88	235920214.21	[-2105, 4150]	[-12.63, 24.9]	[0, 0]	[0, 1]	[0, 1]	[0, 0]	0	0	0	1919459
13RFP425975.las	235919576.66	235920231.55	[-1927, 4135]	[-11.562, 24.81]	[0, 0]	[0, 1]	[0, 1]	[0, 0]	0	0	0	1906730
13RFP425990.las	235919558.26	235920249.03	[-1715, 4094]	[-10.29, 24.564]	[0, 0]	[0, 1]	[0, 1]	[0, 0]	0	0	0	1934017
13RFP440000.las	239310818.59	239312908.99	[-2872, 432]	[-17.232, 2.592]	[0, 0]	[0, 1]	[0, 1]	[0, 0]	0	0	0	2711153
13RFP440015.las	239310833.69	239312892.39	[-2877, 485]	[-17.262, 2.91]	[0, 0]	[0, 1]	[0, 1]	[0, 0]	0	0	0	2748085
13RFP440030.las	239310850.03	239312876.17	[-2890, 492]	[-17.34, 2.952]	[0, 0]	[0, 1]	[0, 1]	[0, 0]	0	0	0	2705789
13RFP440045.las	239310867.24	239312858.97	[-2891, 562]	[-17.346, 3.372]	[0, 0]	[0, 1]	[0, 1]	[0, 0]	0	0	0	2648326
13RFP440060.las	239310883.40	239312841.26	[-2923, 649]	[-17.538, 3.894]	[0, 0]	[0, 1]	[0, 1]	[0, 0]	0	0	0	2705308
13RFP440075.las	239310899.70	239312825.36	[-2958, 737]	[-17.748, 4.422]	[0, 0]	[0, 1]	[0, 1]	[0, 0]	0	0	0	2942000
13RFP440090.las	239310915.80	239312807.47	[-2956, 774]	[-17.736, 4.644]	[0, 0]	[0, 1]	[0, 1]	[0, 0]	0	0	0	2795768
13RFP440105.las	239310932.17	239312790.86	[-2956, 812]	[-17.736, 4.872]	[0, 0]	[0, 1]	[0, 1]	[0, 0]	0	0	0	2685395
13RFP440120.las	239310948.29	239312773.14	[-2974, 924]	[-17.844, 5.544]	[0, 0]	[0, 1]	[0, 1]	[0, 0]	0	0	0	2748414
13RFP440135.las	239310965.26	239312756.64	[-2972, 1032]	[-17.832, 6.192]	[0, 0]	[0, 1]	[0, 1]	[0, 0]	0	0	0	2904323
13RFP440150.las	239310981.76	239312739.18	[-2993, 1046]	[-17.958, 6.276]	[0, 0]	[0, 1]	[0, 1]	[0, 0]	0	0	0	2911956
13RFP440165.las	239310998.20	239312721.94	[-2990, 1068]	[-17.94, 6.408]	[0, 0]	[0, 1]	[0, 1]	[0, 0]	0	0	0	2864748
13RFP440180.las	239311014.15	239312703.62	[-3009, 1206]	[-18.054, 7.236]	[0, 0]	[0, 1]	[0, 1]	[0, 0]	0	0	0	2835395
13RFP440195.las	239311031.15	239312686.87	[-3086, 1318]	[-18.516, 7.908]	[0, 0]	[0, 1]	[0, 1]	[0, 0]	0	0	0	2853818
13RFP440210.las	239311047.84	239312669.65	[-3196, 1321]	[-19.176, 7.926]	[0, 0]	[0, 1]	[0, 1]	[0, 0]	0	0	0	2928717
13RFP440225.las	239311063.48	239312652.95	[-3308, 1360]	[-19.848, 8.16]	[0, 0]	[0, 1]	[0, 1]	[0, 0]	0	0	0	2927022
13RFP440240.las	239311080.31	239312635.00	[-3309, 1438]	[-19.854, 8.628]	[0, 0]	[0, 1]	[0, 1]	[0, 0]	0	0	0	2549451
13RFP440255.las	239311096.95	239312618.01	[-3128, 1582]	[-18.768, 9.492]	[0, 0]	[0, 1]	[0, 1]	[0, 0]	0	0	0	2209222
13RFP440270.las	239311113.52	239312600.66	[-2988, 1609]	[-17.928, 9.654]	[0, 0]	[0, 1]	[0, 1]	[0, 0]	0	0	0	1810207
13RFP440285.las	239311129.50	239312583.95	[-3004, 1591]	[-18.024, 9.546]	[0, 0]	[0, 1]	[0, 1]	[0, 0]	0	0	0	1772255
13RFP440300.las	239311145.59	239312566.61	[-3041, 1621]	[-18.246, 9.726]	[0, 0]	[0, 1]	[0, 1]	[0, 0]	0	0	0	1803729
13RFP440315.las	239311161.59	239312549.11	[-3058, 1711]	[-18.348, 10.266]	[0, 0]	[0, 1]	[0, 1]	[0, 0]	0	0	0	1677030
13RFP440330.las	239311178.15	239312531.77	[-3006, 1792]	[-18.036, 10.752]	[0, 0]	[0, 1]	[0, 1]	[0, 0]	0	0	0	1504952
13RFP440345.las	239311194.98	239313628.02	[-3060, 3139]	[-18.36, 18.834]	[0, 0]	[0, 1]	[0, 1]	[0, 0]	0	0	0	1445579

DPH-1.3 Report on ASPRS LAS File Format (Tiled Data) - Informational - continued

File	GPS Time min	GPS Time max	Extended Scan Angle	Scan Angle Rank	Scanner Channel	Scan Direction	Edge of Flight Line	User Data	Counts for Synthetic	Key-points	Withheld	Overlap
13RFP440360.las	239311210.95	239313644.29	[-3125, 3141]	[-18.75, 18.846]	[0, 0]	[0, 1]	[0, 1]	[0, 0]	0	0	0	1486621
13RFP440375.las	239311227.22	239313660.97	[-3221, 3177]	[-19.326, 19.062]	[0, 0]	[0, 1]	[0, 1]	[0, 0]	0	0	0	1969805
13RFP440390.las	239311244.15	239313677.22	[-3245, 3221]	[-19.47, 19.326]	[0, 0]	[0, 1]	[0, 1]	[0, 0]	0	0	0	1948741
13RFP440405.las	239311260.82	239313693.77	[-3342, 3306]	[-20.052, 19.836]	[0, 0]	[0, 1]	[0, 1]	[0, 0]	0	0	0	1981478
13RFP440420.las	239311277.69	239313710.57	[-3428, 3359]	[-20.568, 20.154]	[0, 0]	[0, 1]	[0, 1]	[0, 0]	0	0	0	2210375
13RFP440435.las	239311293.81	239313726.74	[-3491, 3396]	[-20.946, 20.376]	[0, 0]	[0, 1]	[0, 1]	[0, 0]	0	0	0	2465604
13RFP440450.las	239311310.15	239313742.35	[-3544, 3360]	[-21.264, 20.16]	[0, 0]	[0, 1]	[0, 1]	[0, 0]	0	0	0	2216149
13RFP440465.las	239311326.95	239313760.02	[-3546, 3303]	[-21.276, 19.818]	[0, 0]	[0, 1]	[0, 1]	[0, 0]	0	0	0	2110495
13RFP440480.las	239311343.60	239313776.59	[-3442, 3244]	[-20.652, 19.464]	[0, 0]	[0, 1]	[0, 1]	[0, 0]	0	0	0	1840188
13RFP440495.las	239311359.98	239313793.38	[-3428, 3221]	[-20.568, 19.326]	[0, 0]	[0, 1]	[0, 1]	[0, 0]	0	0	0	1723680
13RFP440510.las	239311376.00	239313810.45	[-3323, 3174]	[-19.938, 19.044]	[0, 0]	[0, 1]	[0, 1]	[0, 0]	0	0	0	1362893
13RFP440525.las	239311393.19	239313826.56	[-3243, 3141]	[-19.458, 18.846]	[0, 0]	[0, 1]	[0, 1]	[0, 0]	0	0	0	1442614
13RFP440540.las	239312272.49	239313842.68	[-1837, 3140]	[-11.022, 18.84]	[0, 0]	[0, 1]	[0, 1]	[0, 0]	0	0	0	1471990
13RFP440555.las	239312255.31	239313859.12	[-1891, 3123]	[-11.346, 18.738]	[0, 0]	[0, 1]	[0, 1]	[0, 0]	0	0	0	1686098
13RFP440570.las	239312238.44	239313875.95	[-1716, 3090]	[-10.296, 18.54]	[0, 0]	[0, 1]	[0, 1]	[0, 0]	0	0	0	1754834
13RFP440585.las	239312221.54	239313892.39	[-1621, 3089]	[-9.726, 18.534]	[0, 0]	[0, 1]	[0, 1]	[0, 0]	0	0	0	1818399
13RFP440600.las	239312204.17	239313908.76	[-1458, 3073]	[-8.748, 18.438]	[0, 0]	[0, 1]	[0, 1]	[0, 0]	0	0	0	2111076
13RFP440615.las	239312186.79	239313925.28	[-1427, 3038]	[-8.562, 18.228]	[0, 0]	[0, 1]	[0, 1]	[0, 0]	0	0	0	2136210
13RFP440630.las	239312169.86	239313942.14	[-1380, 3021]	[-8.28, 18.126]	[0, 0]	[0, 1]	[0, 1]	[0, 0]	0	0	0	2417421
13RFP440645.las	239312152.48	239313958.78	[-1270, 3011]	[-7.62, 18.066]	[0, 0]	[0, 1]	[0, 1]	[0, 0]	0	0	0	2612546
13RFP440660.las	239312135.98	239313975.18	[-1180, 2989]	[-7.08, 17.934]	[0, 0]	[0, 1]	[0, 1]	[0, 0]	0	0	0	2536656
13RFP440675.las	239312118.66	239313991.94	[-1180, 2969]	[-7.08, 17.814]	[0, 0]	[0, 1]	[0, 1]	[0, 0]	0	0	0	2649458
13RFP440690.las	239312100.85	239314007.80	[-974, 2957]	[-5.844, 17.742]	[0, 0]	[0, 1]	[0, 1]	[0, 0]	0	0	0	2563116
13RFP440705.las	239312084.04	239314023.95	[-971, 2956]	[-5.826, 17.736]	[0, 0]	[0, 1]	[0, 1]	[0, 0]	0	0	0	2629638
13RFP440720.las	239312066.95	239314040.83	[-938, 2952]	[-5.628, 17.712]	[0, 0]	[0, 1]	[0, 1]	[0, 0]	0	0	0	2676545
13RFP440735.las	239312049.93	239314057.10	[-818, 2955]	[-4.908, 17.73]	[0, 0]	[0, 1]	[0, 1]	[0, 0]	0	0	0	2646447
13RFP440750.las	239312033.16	239314075.15	[-787, 2986]	[-4.722, 17.916]	[0, 0]	[0, 1]	[0, 1]	[0, 0]	0	0	0	2774677
13RFP440765.las	239312016.48	239314090.59	[-754, 2989]	[-4.524, 17.934]	[0, 0]	[0, 1]	[0, 1]	[0, 0]	0	0	0	2655647
13RFP440780.las	239311998.25	239314107.23	[-709, 2971]	[-4.254, 17.826]	[0, 0]	[0, 1]	[0, 1]	[0, 0]	0	0	0	2835387
13RFP440795.las	235920015.00	239314124.71	[-4467, 2985]	[-26.802, 17.91]	[0, 0]	[0, 1]	[0, 1]	[0, 0]	0	0	0	4633044
13RFP440810.las	235920021.43	239314141.04	[-4468, 2953]	[-26.808, 17.718]	[0, 0]	[0, 1]	[0, 1]	[0, 0]	0	0	0	10440570
13RFP440825.las	235920038.22	239314157.37	[-4352, 2937]	[-26.112, 17.622]	[0, 0]	[0, 1]	[0, 1]	[0, 0]	0	0	0	10134188
13RFP440840.las	235920055.71	239314163.55	[-4250, 2886]	[-25.5, 17.316]	[0, 0]	[0, 1]	[0, 1]	[0, 0]	0	0	0	5106899
13RFP440855.las	235920073.36	235922603.42	[-4266, 1663]	[-25.596, 9.978]	[0, 0]	[0, 1]	[0, 1]	[0, 0]	0	0	0	1932204
13RFP440870.las	235920091.09	235922583.73	[-4337, 1939]	[-26.022, 11.634]	[0, 0]	[0, 1]	[0, 1]	[0, 0]	0	0	0	1866559
13RFP440885.las	235920107.78	235922563.59	[-4464, 2084]	[-26.784, 12.504]	[0, 0]	[0, 1]	[0, 1]	[0, 0]	0	0	0	1825814
13RFP440900.las	235920124.80	235922545.30	[-4523, 2058]	[-27.138, 12.348]	[0, 0]	[0, 1]	[0, 1]	[0, 0]	0	0	0	1904104
13RFP440915.las	235920142.70	235922525.24	[-4486, 2344]	[-26.916, 14.064]	[0, 0]	[0, 1]	[0, 1]	[0, 0]	0	0	0	1876775
13RFP440930.las	235920159.80	235922505.43	[-4398, 2421]	[-26.388, 14.526]	[0, 0]	[0, 1]	[0, 1]	[0, 0]	0	0	0	1979652
13RFP440945.las	235920177.35	235922485.69	[-4335, 2531]	[-26.01, 15.186]	[0, 0]	[0, 1]	[0, 1]	[0, 0]	0	0	0	1938014
13RFP440960.las	235920194.71	235922466.28	[-4253, 2615]	[-25.518, 15.69]	[0, 0]	[0, 1]	[0, 1]	[0, 0]	0	0	0	2090102
13RFP440975.las	235920211.80	235923123.58	[-4218, 4151]	[-25.308, 24.906]	[0, 0]	[0, 1]	[0, 1]	[0, 0]	0	0	0	2141556
13RFP440990.las	235920228.89	235923140.14	[-4153, 4148]	[-24.918, 24.888]	[0, 0]	[0, 1]	[0, 1]	[0, 0]	0	0	0	2530883
13RFP455000.las	239312889.84	239313249.23	[195, 2871]	[1.17, 17.226]	[0, 0]	[0, 1]	[0, 1]	[0, 0]	0	0	0	2751712
13RFP455015.las	239312872.99	239313264.72	[135, 2870]	[0.81, 17.22]	[0, 0]	[0, 1]	[0, 1]	[0, 0]	0	0	0	2650919
13RFP455030.las	239312856.29	239313281.39	[110, 2889]	[0.66, 17.334]	[0, 0]	[0, 1]	[0, 1]	[0, 0]	0	0	0	2691054
13RFP455045.las	239312839.09	239313297.28	[104, 2891]	[0.624, 17.346]	[0, 0]	[0, 1]	[0, 1]	[0, 0]	0	0	0	2681787
13RFP455060.las	239312822.26	239313314.38	[54, 2918]	[0.324, 17.508]	[0, 0]	[0, 1]	[0, 1]	[0, 0]	0	0	0	2615843
13RFP455075.las	239312804.66	239313330.26	[-54, 2954]	[-0.324, 17.724]	[0, 0]	[0, 1]	[0, 1]	[0, 0]	0	0	0	2644129

DPH-1.3 Report on ASPRS LAS File Format (Tiled Data) - Informational - continued

File	GPS Time min	GPS Time max	Extended Scan Angle	Scan Angle Rank	Scanner Channel	Scan Direction	Edge of Flight Line	User Data	Counts for Synthetic	Key-points	Withheld	Overlap
13RFP455090.las	239312787.82	239313346.52	[-130, 2952]	[-0.78, 17.712]	[0, 0]	[0, 1]	[0, 1]	[0, 0]	0	0	0	2652523
13RFP455105.las	239312770.65	239313363.18	[-215, 2955]	[-1.29, 17.73]	[0, 0]	[0, 1]	[0, 1]	[0, 0]	0	0	0	2795015
13RFP455120.las	239312753.98	239313379.09	[-242, 2973]	[-1.452, 17.838]	[0, 0]	[0, 1]	[0, 1]	[0, 0]	0	0	0	2670592
13RFP455135.las	239312736.21	239313395.19	[-315, 2971]	[-1.89, 17.826]	[0, 0]	[0, 1]	[0, 1]	[0, 0]	0	0	0	2651961
13RFP455150.las	239312718.74	239313411.68	[-419, 2987]	[-2.514, 17.922]	[0, 0]	[0, 1]	[0, 1]	[0, 0]	0	0	0	2728953
13RFP455165.las	239312701.68	239313428.54	[-516, 2998]	[-3.096, 17.988]	[0, 0]	[0, 1]	[0, 1]	[0, 0]	0	0	0	2892225
13RFP455180.las	239312684.04	239313444.84	[-557, 3013]	[-3.342, 18.078]	[0, 0]	[0, 1]	[0, 1]	[0, 0]	0	0	0	2812808
13RFP455195.las	239312666.38	239313461.87	[-615, 3040]	[-3.69, 18.24]	[0, 0]	[0, 1]	[0, 1]	[0, 0]	0	0	0	2819903
13RFP455210.las	239312649.72	239313478.90	[-636, 3069]	[-3.816, 18.414]	[0, 0]	[0, 1]	[0, 1]	[0, 0]	0	0	0	2795128
13RFP455225.las	239312632.20	239313495.73	[-726, 3077]	[-4.356, 18.462]	[0, 0]	[0, 1]	[0, 1]	[0, 0]	0	0	0	2881272
13RFP455240.las	239312615.77	239313512.87	[-818, 3070]	[-4.908, 18.42]	[0, 0]	[0, 1]	[0, 1]	[0, 0]	0	0	0	2853875
13RFP455255.las	239312598.10	239313529.48	[-890, 3056]	[-5.34, 18.336]	[0, 0]	[0, 1]	[0, 1]	[0, 0]	0	0	0	2748613
13RFP455270.las	239312580.75	239313545.65	[-935, 3058]	[-5.61, 18.348]	[0, 0]	[0, 1]	[0, 1]	[0, 0]	0	0	0	2651927
13RFP455285.las	239312563.59	239313563.19	[-913, 3036]	[-5.478, 18.216]	[0, 0]	[0, 1]	[0, 1]	[0, 0]	0	0	0	2758388
13RFP455300.las	239312546.19	239313578.51	[-973, 3039]	[-5.838, 18.234]	[0, 0]	[0, 1]	[0, 1]	[0, 0]	0	0	0	2629143
13RFP455315.las	239312529.01	239313596.33	[-1085, 3070]	[-6.51, 18.42]	[0, 0]	[0, 1]	[0, 1]	[0, 0]	0	0	0	2970289
13RFP455330.las	239312511.77	239313612.55	[-1212, 3122]	[-7.272, 18.732]	[0, 0]	[0, 1]	[0, 1]	[0, 0]	0	0	0	2936062
13RFP455345.las	239312494.84	239313628.00	[-1345, 3137]	[-8.07, 18.822]	[0, 0]	[0, 1]	[0, 1]	[0, 0]	0	0	0	2954508
13RFP455360.las	239312477.81	239313644.27	[-1399, 3122]	[-8.394, 18.732]	[0, 0]	[0, 1]	[0, 1]	[0, 0]	0	0	0	2881779
13RFP455375.las	239312460.59	239313660.85	[-1504, 3139]	[-9.024, 18.834]	[0, 0]	[0, 1]	[0, 1]	[0, 0]	0	0	0	2496858
13RFP455390.las	239312443.29	239313677.13	[-1516, 3189]	[-9.096, 19.134]	[0, 0]	[0, 1]	[0, 1]	[0, 0]	0	0	0	2216155
13RFP455405.las	239312426.23	239313693.60	[-1653, 3236]	[-9.918, 19.416]	[0, 0]	[0, 1]	[0, 1]	[0, 0]	0	0	0	2058047
13RFP455420.las	239312409.23	239313710.31	[-1711, 3290]	[-10.266, 19.74]	[0, 0]	[0, 1]	[0, 1]	[0, 0]	0	0	0	1957044
13RFP455435.las	239312391.96	239313726.51	[-1892, 3375]	[-11.352, 20.25]	[0, 0]	[0, 1]	[0, 1]	[0, 0]	0	0	0	1961523
13RFP455450.las	239312375.17	239313742.15	[-1914, 3442]	[-11.484, 20.652]	[0, 0]	[0, 1]	[0, 1]	[0, 0]	0	0	0	1871333
13RFP455465.las	239312357.69	239313759.72	[-1914, 3409]	[-11.484, 20.454]	[0, 0]	[0, 1]	[0, 1]	[0, 0]	0	0	0	1753894
13RFP455480.las	239312340.89	239313776.35	[-1913, 3406]	[-11.478, 20.436]	[0, 0]	[0, 1]	[0, 1]	[0, 0]	0	0	0	1427641
13RFP455495.las	239312323.87	239314737.22	[-3158, 3324]	[-18.948, 19.944]	[0, 0]	[0, 1]	[0, 1]	[0, 0]	0	0	0	1402566
13RFP455510.las	239312306.56	239314723.70	[-3126, 3239]	[-18.756, 19.434]	[0, 0]	[0, 1]	[0, 1]	[0, 0]	0	0	0	2004780
13RFP455525.las	239312289.38	239314706.74	[-3126, 3172]	[-18.756, 19.032]	[0, 0]	[0, 1]	[0, 1]	[0, 0]	0	0	0	1784344
13RFP455540.las	239312272.19	239314690.99	[-3109, 3141]	[-18.654, 18.846]	[0, 0]	[0, 1]	[0, 1]	[0, 0]	0	0	0	1663635
13RFP455555.las	239312255.13	239314674.13	[-3106, 3141]	[-18.636, 18.846]	[0, 0]	[0, 1]	[0, 1]	[0, 0]	0	0	0	1900016
13RFP455570.las	239312238.27	239314657.71	[-3090, 3109]	[-18.54, 18.654]	[0, 0]	[0, 1]	[0, 1]	[0, 0]	0	0	0	1825581
13RFP455585.las	239312221.49	239314642.00	[-3074, 3076]	[-18.444, 18.456]	[0, 0]	[0, 1]	[0, 1]	[0, 0]	0	0	0	1760414
13RFP455600.las	239312204.10	239314625.80	[-3072, 3032]	[-18.432, 18.192]	[0, 0]	[0, 1]	[0, 1]	[0, 0]	0	0	0	1560833
13RFP455615.las	239312186.73	239314609.29	[-3056, 3005]	[-18.336, 18.03]	[0, 0]	[0, 1]	[0, 1]	[0, 0]	0	0	0	1701993
13RFP455630.las	239312170.41	239314593.16	[-3041, 2995]	[-18.246, 17.97]	[0, 0]	[0, 1]	[0, 1]	[0, 0]	0	0	0	1512637
13RFP455645.las	239312165.12	239314576.09	[-3028, 2973]	[-18.168, 17.838]	[0, 0]	[0, 1]	[0, 1]	[0, 0]	0	0	0	1436171
13RFP455660.las	239313954.79	239314559.19	[-3007, 1906]	[-18.042, 11.436]	[0, 0]	[0, 1]	[0, 1]	[0, 0]	0	0	0	1461084
13RFP455675.las	239313971.32	239314543.29	[-3009, 1801]	[-18.054, 10.806]	[0, 0]	[0, 1]	[0, 1]	[0, 0]	0	0	0	1416115
13RFP455690.las	239313988.03	239314527.02	[-2956, 1738]	[-17.736, 10.428]	[0, 0]	[0, 1]	[0, 1]	[0, 0]	0	0	0	1536887
13RFP455705.las	239314004.12	239314510.54	[-2971, 1657]	[-17.826, 9.942]	[0, 0]	[0, 1]	[0, 1]	[0, 0]	0	0	0	1780447
13RFP455720.las	239314020.31	239314494.19	[-2954, 1568]	[-17.724, 9.408]	[0, 0]	[0, 1]	[0, 1]	[0, 0]	0	0	0	1900906
13RFP455735.las	239314037.09	239314477.69	[-2940, 1498]	[-17.64, 8.988]	[0, 0]	[0, 1]	[0, 1]	[0, 0]	0	0	0	1984539
13RFP455750.las	239314053.08	239314461.32	[-2955, 1443]	[-17.73, 8.658]	[0, 0]	[0, 1]	[0, 1]	[0, 0]	0	0	0	2110947
13RFP455765.las	239314070.21	239314444.48	[-2973, 1380]	[-17.838, 8.28]	[0, 0]	[0, 1]	[0, 1]	[0, 0]	0	0	0	2323184
13RFP455780.las	239314087.07	239314428.58	[-2974, 1292]	[-17.844, 7.752]	[0, 0]	[0, 1]	[0, 1]	[0, 0]	0	0	0	2599562
13RFP455795.las	235922660.80	239314411.72	[-4358, 4381]	[-26.148, 26.286]	[0, 0]	[0, 1]	[0, 1]	[0, 0]	0	0	23028	2973594
13RFP455810.las	235922641.49	239314395.12	[-4434, 4665]	[-26.604, 27.99]	[0, 0]	[0, 1]	[0, 1]	[0, 0]	0	0	68237	10457111

DPH-1.3 Report on ASPRS LAS File Format (Tiled Data) - Informational - continued

File	GPS Time min	GPS Time max	Extended Scan Angle	Scan Angle Rank	Scanner Channel	Scan Direction	Edge of Flight Line	User Data	Counts for Synthetic	Key-points	Withheld	Overlap
13RFP455825.las	235922621.95	239314379.43	[-4348, 4359]	[-26.088, 26.154]	[0, 0]	[0, 1]	[0, 1]	[0, 0]	0	0	0	11051122
13RFP455840.las	235922601.42	239314363.34	[-4279, 4222]	[-25.674, 25.332]	[0, 0]	[0, 1]	[0, 1]	[0, 0]	0	0	0	7774387
13RFP455855.las	235922581.90	235925465.91	[-4246, 4202]	[-25.476, 25.212]	[0, 0]	[0, 1]	[0, 1]	[0, 0]	0	0	0	3367142
13RFP455870.las	235922561.92	235925445.43	[-4305, 4267]	[-25.83, 25.602]	[0, 0]	[0, 1]	[0, 1]	[0, 0]	0	0	0	3346462
13RFP455885.las	235922543.33	235925425.92	[-4312, 4354]	[-25.872, 26.124]	[0, 0]	[0, 1]	[0, 1]	[0, 0]	0	0	0	3374252
13RFP455900.las	235922523.45	235925405.65	[-4372, 4329]	[-26.232, 25.974]	[0, 0]	[0, 1]	[0, 1]	[0, 0]	0	0	0	3599906
13RFP455915.las	235922503.93	235925386.68	[-4414, 4350]	[-26.484, 26.1]	[0, 0]	[0, 1]	[0, 1]	[0, 0]	0	0	0	3758952
13RFP455930.las	235922484.10	235925367.16	[-4346, 4285]	[-26.076, 25.71]	[0, 0]	[0, 1]	[0, 1]	[0, 0]	0	0	0	3958324
13RFP455945.las	235922464.25	235925347.49	[-4274, 4196]	[-25.644, 25.176]	[0, 0]	[0, 1]	[0, 1]	[0, 0]	0	0	0	3886503
13RFP455960.las	235922444.54	235925328.12	[-4380, 4182]	[-26.28, 25.092]	[0, 0]	[0, 1]	[0, 1]	[0, 0]	0	0	0	3881920
13RFP455975.las	235922425.42	235925308.93	[-4316, 4132]	[-25.896, 24.792]	[0, 0]	[0, 1]	[0, 1]	[0, 0]	0	0	0	3599419
13RFP455990.las	235922404.63	235925289.63	[-4219, 4066]	[-25.314, 24.396]	[0, 0]	[0, 1]	[0, 1]	[0, 0]	0	0	0	3395189
13RFP470000.las	239313229.39	239315281.88	[-2905, 212]	[-17.43, 1.272]	[0, 0]	[0, 1]	[0, 1]	[0, 0]	0	0	0	2493803
13RFP470015.las	239313246.02	239315267.02	[-2887, 195]	[-17.322, 1.17]	[0, 0]	[0, 1]	[0, 1]	[0, 0]	0	0	0	2442014
13RFP470030.las	239313260.88	239315250.72	[-2890, 145]	[-17.34, 0.87]	[0, 0]	[0, 1]	[0, 1]	[0, 0]	0	0	0	2528695
13RFP470045.las	239313277.99	239315235.96	[-2951, 124]	[-17.706, 0.744]	[0, 0]	[0, 1]	[0, 1]	[0, 0]	0	0	0	2732491
13RFP470060.las	239313294.34	239315218.61	[-2992, 114]	[-17.952, 0.684]	[0, 0]	[0, 1]	[0, 1]	[0, 0]	0	0	0	2827939
13RFP470075.las	239313310.52	239315202.96	[-2952, 60]	[-17.712, 0.36]	[0, 0]	[0, 1]	[0, 1]	[0, 0]	0	0	0	2682262
13RFP470090.las	239313326.28	239315185.66	[-2940, -54]	[-17.64, -0.324]	[0, 0]	[0, 1]	[0, 1]	[0, 0]	0	0	0	2638986
13RFP470105.las	239313343.29	239315170.12	[-2974, -131]	[-17.844, -0.786]	[0, 0]	[0, 1]	[0, 1]	[0, 0]	0	0	0	2763651
13RFP470120.las	239313359.47	239315153.81	[-2975, -215]	[-17.85, -1.29]	[0, 0]	[0, 1]	[0, 1]	[0, 0]	0	0	0	2701913
13RFP470135.las	239313376.04	239315137.32	[-2991, -242]	[-17.946, -1.452]	[0, 0]	[0, 1]	[0, 1]	[0, 0]	0	0	0	2589886
13RFP470150.las	239313391.42	239315119.66	[-3023, -211]	[-18.138, -1.266]	[0, 0]	[0, 1]	[0, 1]	[0, 0]	0	0	0	2766788
13RFP470165.las	239313408.08	239315102.58	[-3023, -143]	[-18.138, -0.858]	[0, 0]	[0, 1]	[0, 1]	[0, 0]	0	0	0	2689356
13RFP470180.las	239313424.77	239315086.36	[-3041, -118]	[-18.246, -0.708]	[0, 0]	[0, 1]	[0, 1]	[0, 0]	0	0	0	2727208
13RFP470195.las	239313441.39	239315069.30	[-3104, -45]	[-18.624, -0.27]	[0, 0]	[0, 1]	[0, 1]	[0, 0]	0	0	0	2853095
13RFP470210.las	239313458.18	239315050.77	[-3174, -35]	[-19.044, -0.21]	[0, 0]	[0, 1]	[0, 1]	[0, 0]	0	0	0	2800306
13RFP470225.las	239313475.74	239315034.51	[-3205, 157]	[-19.23, 0.942]	[0, 0]	[0, 1]	[0, 1]	[0, 0]	0	0	0	2832779
13RFP470240.las	239313491.97	239315017.28	[-3187, 217]	[-19.122, 1.302]	[0, 0]	[0, 1]	[0, 1]	[0, 0]	0	0	0	2749162
13RFP470255.las	239313508.83	239315001.96	[-3072, 188]	[-18.432, 1.128]	[0, 0]	[0, 1]	[0, 1]	[0, 0]	0	0	0	2702962
13RFP470270.las	239313525.65	239314984.96	[-3057, 276]	[-18.342, 1.656]	[0, 0]	[0, 1]	[0, 1]	[0, 0]	0	0	0	2650785
13RFP470285.las	239313542.51	239314967.89	[-3058, 337]	[-18.348, 2.022]	[0, 0]	[0, 1]	[0, 1]	[0, 0]	0	0	0	2734815
13RFP470300.las	239313559.47	239314952.70	[-3057, 405]	[-18.342, 2.43]	[0, 0]	[0, 1]	[0, 1]	[0, 0]	0	0	0	2702204
13RFP470315.las	239313574.75	239314936.16	[-3140, 573]	[-18.84, 3.438]	[0, 0]	[0, 1]	[0, 1]	[0, 0]	0	0	0	2958176
13RFP470330.las	239313592.20	239314919.97	[-3174, 630]	[-19.044, 3.78]	[0, 0]	[0, 1]	[0, 1]	[0, 0]	0	0	0	2837258
13RFP470345.las	239313608.58	239314904.44	[-3226, 629]	[-19.356, 3.774]	[0, 0]	[0, 1]	[0, 1]	[0, 0]	0	0	0	2708951
13RFP470360.las	239313624.24	239314887.93	[-3173, 672]	[-19.038, 4.032]	[0, 0]	[0, 1]	[0, 1]	[0, 0]	0	0	0	2718363
13RFP470375.las	239313640.63	239314871.98	[-3191, 866]	[-19.146, 5.196]	[0, 0]	[0, 1]	[0, 1]	[0, 0]	0	0	0	2984982
13RFP470390.las	239313656.94	239314854.54	[-3241, 892]	[-19.446, 5.352]	[0, 0]	[0, 1]	[0, 1]	[0, 0]	0	0	0	2992986
13RFP470405.las	239313673.90	239314838.26	[-3278, 950]	[-19.668, 5.7]	[0, 0]	[0, 1]	[0, 1]	[0, 0]	0	0	0	3000607
13RFP470420.las	239313690.26	239314821.64	[-3398, 930]	[-20.388, 5.58]	[0, 0]	[0, 1]	[0, 1]	[0, 0]	0	0	0	2659978
13RFP470435.las	239313706.35	239314805.39	[-3396, 1059]	[-20.376, 6.354]	[0, 0]	[0, 1]	[0, 1]	[0, 0]	0	0	0	2649570
13RFP470450.las	239313722.82	239314789.08	[-3396, 1127]	[-20.376, 6.762]	[0, 0]	[0, 1]	[0, 1]	[0, 0]	0	0	0	2967038
13RFP470465.las	239313738.79	239314772.52	[-3326, 1170]	[-19.956, 7.02]	[0, 0]	[0, 1]	[0, 1]	[0, 0]	0	0	0	2973532
13RFP470480.las	239313755.75	239314755.97	[-3243, 1302]	[-19.458, 7.812]	[0, 0]	[0, 1]	[0, 1]	[0, 0]	0	0	0	3128733
13RFP470495.las	239313772.73	239314739.06	[-3242, 1387]	[-19.452, 8.322]	[0, 0]	[0, 1]	[0, 1]	[0, 0]	0	0	0	3123764
13RFP470510.las	239313790.07	239314723.76	[-3193, 1495]	[-19.158, 8.97]	[0, 0]	[0, 1]	[0, 1]	[0, 0]	0	0	0	2538019
13RFP470525.las	239313806.27	239314706.65	[-3158, 1477]	[-18.948, 8.862]	[0, 0]	[0, 1]	[0, 1]	[0, 0]	0	0	0	2338658
13RFP470540.las	239313822.61	239314690.92	[-3143, 1450]	[-18.858, 8.7]	[0, 0]	[0, 1]	[0, 1]	[0, 0]	0	0	0	2281926

DPH-1.3 Report on ASPRS LAS File Format (Tiled Data) - Informational - continued

File	GPS Time min	GPS Time max	Extended Scan Angle	Scan Angle Rank	Scanner Channel	Scan Direction	Edge of Flight Line	User Data	Counts for Synthetic	Key-points	Withheld	Overlap
13RFP470555.las	239313838.73	239314674.08	[-3123, 1551]	[-18.738, 9.306]	[0, 0]	[0, 1]	[0, 1]	[0, 0]	0	0	0	1975409
13RFP470570.las	239313854.95	239314657.59	[-3110, 1592]	[-18.66, 9.552]	[0, 0]	[0, 1]	[0, 1]	[0, 0]	0	0	0	1896904
13RFP470585.las	239313871.99	239314641.82	[-3094, 1611]	[-18.564, 9.666]	[0, 0]	[0, 1]	[0, 1]	[0, 0]	0	0	0	1805387
13RFP470600.las	239313888.64	239314625.59	[-3076, 1678]	[-18.456, 10.068]	[0, 0]	[0, 1]	[0, 1]	[0, 0]	0	0	0	1690783
13RFP470615.las	239313904.95	239314609.09	[-3074, 1693]	[-18.444, 10.158]	[0, 0]	[0, 1]	[0, 1]	[0, 0]	0	0	0	1555138
13RFP470630.las	239313920.46	239314592.91	[-3037, 1767]	[-18.222, 10.602]	[0, 0]	[0, 1]	[0, 1]	[0, 0]	0	0	0	1570399
13RFP470645.las	239313938.15	239316327.30	[-3025, 3052]	[-18.15, 18.312]	[0, 0]	[0, 1]	[0, 1]	[0, 0]	0	0	0	1433288
13RFP470660.las	239313954.34	239316348.70	[-3027, 3006]	[-18.162, 18.036]	[0, 0]	[0, 1]	[0, 1]	[0, 0]	0	0	0	1442336
13RFP470675.las	239313970.94	239316365.00	[-2973, 2988]	[-17.838, 17.928]	[0, 0]	[0, 1]	[0, 1]	[0, 0]	0	0	0	1489857
13RFP470690.las	239313987.67	239316381.52	[-2956, 2988]	[-17.736, 17.928]	[0, 0]	[0, 1]	[0, 1]	[0, 0]	0	0	0	1809864
13RFP470705.las	239314003.85	239316398.44	[-2957, 2973]	[-17.742, 17.838]	[0, 0]	[0, 1]	[0, 1]	[0, 0]	0	0	0	1824884
13RFP470720.las	239314020.05	239316415.02	[-2972, 2968]	[-17.832, 17.808]	[0, 0]	[0, 1]	[0, 1]	[0, 0]	0	0	0	1835900
13RFP470735.las	239314036.90	239316431.93	[-2972, 2953]	[-17.832, 17.718]	[0, 0]	[0, 1]	[0, 1]	[0, 0]	0	0	0	1704217
13RFP470750.las	239314052.98	239316447.37	[-2992, 2953]	[-17.952, 17.718]	[0, 0]	[0, 1]	[0, 1]	[0, 0]	0	0	0	1711745
13RFP470765.las	239314070.12	239316464.01	[-2990, 2956]	[-17.94, 17.736]	[0, 0]	[0, 1]	[0, 1]	[0, 0]	0	0	0	1459760
13RFP470780.las	239314087.07	239316479.94	[-2974, 2956]	[-17.844, 17.736]	[0, 0]	[0, 1]	[0, 1]	[0, 0]	0	0	0	1175414
13RFP470795.las	235925523.63	239316497.16	[-3821, 4571]	[-22.926, 27.426]	[0, 0]	[0, 1]	[0, 1]	[0, 0]	0	0	0	2744535
13RFP470810.las	235922914.51	239316512.64	[-4601, 4464]	[-27.606, 26.784]	[0, 0]	[0, 1]	[0, 1]	[0, 0]	0	0	0	10041286
13RFP470825.las	235922928.24	239316528.72	[-4445, 4286]	[-26.67, 25.716]	[0, 0]	[0, 1]	[0, 1]	[0, 0]	0	0	0	9529854
13RFP470840.las	235922946.03	239316534.24	[-4303, 4253]	[-25.818, 25.518]	[0, 0]	[0, 1]	[0, 1]	[0, 0]	0	0	0	5350350
13RFP470855.las	235922964.10	235925820.84	[-4266, 4203]	[-25.596, 25.218]	[0, 0]	[0, 1]	[0, 1]	[0, 0]	0	0	0	2764795
13RFP470870.las	235922981.76	235925839.24	[-4279, 4231]	[-25.674, 25.386]	[0, 0]	[0, 1]	[0, 1]	[0, 0]	0	0	0	2570866
13RFP470885.las	235922999.59	235925856.83	[-4272, 4239]	[-25.632, 25.434]	[0, 0]	[0, 1]	[0, 1]	[0, 0]	0	0	0	2435930
13RFP470900.las	235923017.95	235925875.02	[-4389, 4298]	[-26.334, 25.788]	[0, 0]	[0, 1]	[0, 1]	[0, 0]	0	0	0	2200566
13RFP470915.las	235923045.16	235925892.49	[-4416, 4316]	[-26.496, 25.896]	[0, 0]	[0, 1]	[0, 1]	[0, 0]	0	0	0	1923309
13RFP470930.las	235925346.28	235925910.42	[-2521, 4316]	[-15.126, 25.896]	[0, 0]	[0, 1]	[0, 1]	[0, 0]	0	0	0	1868915
13RFP470945.las	235925326.78	235925927.92	[-2344, 4230]	[-14.064, 25.38]	[0, 0]	[0, 1]	[0, 1]	[0, 0]	0	0	0	2046151
13RFP470960.las	235925307.41	235925945.95	[-2310, 4300]	[-13.86, 25.8]	[0, 0]	[0, 1]	[0, 1]	[0, 0]	0	0	0	1871637
13RFP470975.las	235925288.06	235925963.20	[-2129, 4249]	[-12.774, 25.494]	[0, 0]	[0, 1]	[0, 1]	[0, 0]	0	0	0	1993691
13RFP470990.las	235925268.95	235925980.76	[-1934, 4145]	[-11.604, 24.87]	[0, 0]	[0, 1]	[0, 1]	[0, 0]	0	0	0	2078567
13RFP485000.las	239315264.21	239315619.93	[-930, 3115]	[-5.58, 18.69]	[0, 0]	[0, 1]	[0, 1]	[0, 0]	0	0	0	2720738
13RFP485015.las	239315247.80	239315636.99	[-876, 3067]	[-5.256, 18.402]	[0, 0]	[0, 1]	[0, 1]	[0, 0]	0	0	0	2771193
13RFP485030.las	239315233.39	239315653.02	[-811, 2956]	[-4.866, 17.736]	[0, 0]	[0, 1]	[0, 1]	[0, 0]	0	0	0	2535427
13RFP485045.las	239315215.65	239315669.88	[-815, 2963]	[-4.89, 17.778]	[0, 0]	[0, 1]	[0, 1]	[0, 0]	0	0	0	2941670
13RFP485060.las	239315199.83	239315685.89	[-676, 3068]	[-4.056, 18.408]	[0, 0]	[0, 1]	[0, 1]	[0, 0]	0	0	0	2473544
13RFP485075.las	239315183.29	239315702.79	[-686, 3053]	[-4.116, 18.318]	[0, 0]	[0, 1]	[0, 1]	[0, 0]	0	0	0	2768356
13RFP485090.las	239315166.97	239315718.80	[-621, 2987]	[-3.726, 17.922]	[0, 0]	[0, 1]	[0, 1]	[0, 0]	0	0	0	2575203
13RFP485105.las	239315150.17	239315736.28	[-477, 2989]	[-2.862, 17.934]	[0, 0]	[0, 1]	[0, 1]	[0, 0]	0	0	0	2512607
13RFP485120.las	239315133.87	239315752.66	[-439, 3033]	[-2.634, 18.198]	[0, 0]	[0, 1]	[0, 1]	[0, 0]	0	0	0	2591089
13RFP485135.las	239315116.74	239315769.08	[-447, 3055]	[-2.682, 18.33]	[0, 0]	[0, 1]	[0, 1]	[0, 0]	0	0	0	2854982
13RFP485150.las	239315099.83	239315785.60	[-389, 3087]	[-2.334, 18.522]	[0, 0]	[0, 1]	[0, 1]	[0, 0]	0	0	0	2694595
13RFP485165.las	239315082.77	239315802.99	[-210, 3118]	[-1.26, 18.708]	[0, 0]	[0, 1]	[0, 1]	[0, 0]	0	0	0	2688290
13RFP485180.las	239315065.38	239315819.59	[-174, 3138]	[-1.044, 18.828]	[0, 0]	[0, 1]	[0, 1]	[0, 0]	0	0	0	2742396
13RFP485195.las	239315047.75	239315836.48	[-173, 3123]	[-1.038, 18.738]	[0, 0]	[0, 1]	[0, 1]	[0, 0]	0	0	0	2834916
13RFP485210.las	239315031.96	239315853.45	[-70, 3176]	[-0.42, 19.056]	[0, 0]	[0, 1]	[0, 1]	[0, 0]	0	0	0	2842916
13RFP485225.las	239315014.74	239315869.88	[-67, 3192]	[-0.402, 19.152]	[0, 0]	[0, 1]	[0, 1]	[0, 0]	0	0	0	2734838
13RFP485240.las	239314997.26	239315885.80	[158, 3132]	[0.948, 18.792]	[0, 0]	[0, 1]	[0, 1]	[0, 0]	0	0	0	2704889
13RFP485255.las	239314981.66	239315903.08	[133, 3073]	[0.798, 18.438]	[0, 0]	[0, 1]	[0, 1]	[0, 0]	0	0	0	2817534
13RFP485270.las	239314965.61	239315919.43	[130, 3039]	[0.78, 18.234]	[0, 0]	[0, 1]	[0, 1]	[0, 0]	0	0	0	2780035

DPH-1.3 Report on ASPRS LAS File Format (Tiled Data) - Informational - continued

File	GPS Time min	GPS Time max	Extended Scan Angle	Scan Angle Rank	Scanner Channel	Scan Direction	Edge of Flight Line	User Data	Counts for Synthetic	Key-points	Withheld	Overlap
13RFP485285.las	239314949.24	239315936.36	[277, 2985]	[1.662, 17.91]	[0, 0]	[0, 1]	[0, 1]	[0, 0]	0	0	0	2750547
13RFP485300.las	239314932.98	239315952.63	[249, 3074]	[1.494, 18.444]	[0, 0]	[0, 1]	[0, 1]	[0, 0]	0	0	0	2725942
13RFP485315.las	239314916.97	239315969.24	[198, 3134]	[1.188, 18.804]	[0, 0]	[0, 1]	[0, 1]	[0, 0]	0	0	0	2659300
13RFP485330.las	239314900.80	239315986.07	[128, 3170]	[0.768, 19.02]	[0, 0]	[0, 1]	[0, 1]	[0, 0]	0	0	0	2627940
13RFP485345.las	239314884.85	239316002.19	[31, 3189]	[0.186, 19.134]	[0, 0]	[0, 1]	[0, 1]	[0, 0]	0	0	0	2620170
13RFP485360.las	239314868.77	239316018.11	[-73, 3173]	[-0.438, 19.038]	[0, 0]	[0, 1]	[0, 1]	[0, 0]	0	0	0	2817072
13RFP485375.las	239314851.20	239316034.94	[-128, 3199]	[-0.768, 19.194]	[0, 0]	[0, 1]	[0, 1]	[0, 0]	0	0	0	2924340
13RFP485390.las	239314834.75	239316050.72	[-201, 3241]	[-1.206, 19.446]	[0, 0]	[0, 1]	[0, 1]	[0, 0]	0	0	0	2774414
13RFP485405.las	239314818.57	239316066.70	[-215, 3239]	[-1.29, 19.434]	[0, 0]	[0, 1]	[0, 1]	[0, 0]	0	0	0	2718098
13RFP485420.las	239314802.83	239316083.66	[-248, 3203]	[-1.488, 19.218]	[0, 0]	[0, 1]	[0, 1]	[0, 0]	0	0	0	2733276
13RFP485435.las	239314785.69	239316100.24	[-347, 3137]	[-2.082, 18.822]	[0, 0]	[0, 1]	[0, 1]	[0, 0]	0	0	0	2775093
13RFP485450.las	239314769.09	239316116.02	[-471, 3184]	[-2.826, 19.104]	[0, 0]	[0, 1]	[0, 1]	[0, 0]	0	0	0	2718388
13RFP485465.las	239314752.86	239316132.57	[-486, 3187]	[-2.916, 19.122]	[0, 0]	[0, 1]	[0, 1]	[0, 0]	0	0	0	2728194
13RFP485480.las	239314736.59	239316148.58	[-553, 3152]	[-3.318, 18.912]	[0, 0]	[0, 1]	[0, 1]	[0, 0]	0	0	0	2540673
13RFP485495.las	239314720.70	239316165.39	[-607, 3139]	[-3.642, 18.834]	[0, 0]	[0, 1]	[0, 1]	[0, 0]	0	0	0	2457225
13RFP485510.las	239314703.66	239316182.43	[-673, 3206]	[-4.038, 19.236]	[0, 0]	[0, 1]	[0, 1]	[0, 0]	0	0	0	2496844
13RFP485525.las	239314687.09	239316198.49	[-791, 3222]	[-4.746, 19.332]	[0, 0]	[0, 1]	[0, 1]	[0, 0]	0	0	0	2541014
13RFP485540.las	239314671.14	239316215.74	[-855, 3225]	[-5.13, 19.35]	[0, 0]	[0, 1]	[0, 1]	[0, 0]	0	0	0	2722086
13RFP485555.las	239314654.96	239316232.60	[-945, 3173]	[-5.67, 19.038]	[0, 0]	[0, 1]	[0, 1]	[0, 0]	0	0	0	2646229
13RFP485570.las	239314638.68	239316249.65	[-1002, 3153]	[-6.012, 18.918]	[0, 0]	[0, 1]	[0, 1]	[0, 0]	0	0	0	2730752
13RFP485585.las	239314622.58	239316266.43	[-1004, 3122]	[-6.024, 18.732]	[0, 0]	[0, 1]	[0, 1]	[0, 0]	0	0	0	2657605
13RFP485600.las	239314605.99	239316282.63	[-1096, 3138]	[-6.576, 18.828]	[0, 0]	[0, 1]	[0, 1]	[0, 0]	0	0	0	2661447
13RFP485615.las	239314589.68	239316298.98	[-1296, 3144]	[-7.776, 18.864]	[0, 0]	[0, 1]	[0, 1]	[0, 0]	0	0	0	2737229
13RFP485630.las	239314573.16	239316315.85	[-1298, 3140]	[-7.788, 18.84]	[0, 0]	[0, 1]	[0, 1]	[0, 0]	0	0	0	2910827
13RFP485645.las	239314555.94	239316332.93	[-1299, 3055]	[-7.794, 18.33]	[0, 0]	[0, 1]	[0, 1]	[0, 0]	0	0	0	2732952
13RFP485660.las	239314540.24	239316348.70	[-1342, 3040]	[-8.052, 18.24]	[0, 0]	[0, 1]	[0, 1]	[0, 0]	0	0	0	2400977
13RFP485675.las	239314523.99	239316364.89	[-1405, 2986]	[-8.43, 17.916]	[0, 0]	[0, 1]	[0, 1]	[0, 0]	0	0	0	2409030
13RFP485690.las	239314507.56	239316381.33	[-1484, 2958]	[-8.904, 17.748]	[0, 0]	[0, 1]	[0, 1]	[0, 0]	0	0	0	2087988
13RFP485705.las	239314491.27	239316398.31	[-1531, 2952]	[-9.186, 17.712]	[0, 0]	[0, 1]	[0, 1]	[0, 0]	0	0	0	1851637
13RFP485720.las	239314474.25	239316414.82	[-1556, 2936]	[-9.336, 17.616]	[0, 0]	[0, 1]	[0, 1]	[0, 0]	0	0	0	1781096
13RFP485735.las	239314457.36	239316431.61	[-1616, 2948]	[-9.696, 17.688]	[0, 0]	[0, 1]	[0, 1]	[0, 0]	0	0	0	1684040
13RFP485750.las	239314441.15	239316447.06	[-1726, 2955]	[-10.356, 17.73]	[0, 0]	[0, 1]	[0, 1]	[0, 0]	0	0	0	1565271
13RFP485765.las	239314424.87	239316463.69	[-1757, 2969]	[-10.542, 17.814]	[0, 0]	[0, 1]	[0, 1]	[0, 0]	0	0	0	1461969
13RFP485780.las	239314408.55	239316479.55	[-1805, 2975]	[-10.83, 17.85]	[0, 0]	[0, 1]	[0, 1]	[0, 0]	0	0	0	1336455
13RFP485795.las	235925743.50	239373098.67	[-4552, 2970]	[-27.312, 17.82]	[0, 0]	[0, 1]	[0, 1]	[0, 0]	0	0	0	3279946
13RFP485810.las	235925749.10	239373083.68	[-4430, 2950]	[-26.58, 17.7]	[0, 0]	[0, 1]	[0, 1]	[0, 0]	0	0	0	9348141
13RFP485825.las	235925766.21	239373065.79	[-4383, 2920]	[-26.298, 17.52]	[0, 0]	[0, 1]	[0, 1]	[0, 0]	0	0	0	8982584
13RFP485840.las	235925784.07	239373048.71	[-4338, 2885]	[-26.028, 17.31]	[0, 0]	[0, 1]	[0, 1]	[0, 0]	0	0	0	5106167
13RFP485855.las	235925800.76	235928645.78	[-4262, 1493]	[-25.572, 8.958]	[0, 0]	[0, 1]	[0, 1]	[0, 0]	0	0	0	1952282
13RFP485870.las	235925818.78	235928626.40	[-4226, 1607]	[-25.356, 9.642]	[0, 0]	[0, 1]	[0, 1]	[0, 0]	0	0	0	1908760
13RFP485885.las	235925836.94	235928607.96	[-4235, 1796]	[-25.41, 10.776]	[0, 0]	[0, 1]	[0, 1]	[0, 0]	0	0	0	1911178
13RFP485900.las	235925854.48	235928588.71	[-4266, 2007]	[-25.596, 12.042]	[0, 0]	[0, 1]	[0, 1]	[0, 0]	0	0	0	2086423
13RFP485915.las	235925872.62	235928569.73	[-4348, 2050]	[-26.088, 12.3]	[0, 0]	[0, 1]	[0, 1]	[0, 0]	0	0	0	2003830
13RFP485930.las	235925890.00	235928551.26	[-4387, 2169]	[-26.322, 13.014]	[0, 0]	[0, 1]	[0, 1]	[0, 0]	0	0	0	1861434
13RFP485945.las	235925907.60	235928532.74	[-4296, 2279]	[-25.776, 13.674]	[0, 0]	[0, 1]	[0, 1]	[0, 0]	0	0	0	2005726
13RFP485960.las	235925925.45	235928513.73	[-4275, 2441]	[-25.65, 14.646]	[0, 0]	[0, 1]	[0, 1]	[0, 0]	0	0	0	1886002
13RFP485975.las	235925943.12	235929132.63	[-4748, 4115]	[-28.488, 24.69]	[0, 0]	[0, 1]	[0, 1]	[0, 0]	0	0	0	1846540
13RFP485990.las	235925960.79	235929150.38	[-4197, 4099]	[-25.182, 24.594]	[0, 0]	[0, 1]	[0, 1]	[0, 0]	0	0	0	2074068
13RFP500000.las	239315600.32	239373998.87	[-3396, 1555]	[-20.376, 9.33]	[0, 0]	[0, 1]	[0, 1]	[0, 0]	0	0	0	1933861

DPH-1.3 Report on ASPRS LAS File Format (Tiled Data) - Informational - continued

File	GPS Time min	GPS Time max	Extended Scan Angle	Scan Angle Rank	Scanner Channel	Scan Direction	Edge of Flight Line	User Data	Counts for Synthetic	Key-points	Withheld	Overlap
13RFP500015.las	239315615.48	239373982.51	[-3413, 1486]	[-20.478, 8.916]	[0, 0]	[0, 1]	[0, 1]	[0, 0]	0	0	0	2264641
13RFP500030.las	239315633.37	239373965.76	[-3125, 1421]	[-18.75, 8.526]	[0, 0]	[0, 1]	[0, 1]	[0, 0]	0	0	0	2152165
13RFP500045.las	239315649.26	239373948.77	[-2974, 1356]	[-17.844, 8.136]	[0, 0]	[0, 1]	[0, 1]	[0, 0]	0	0	0	2382448
13RFP500060.las	239315666.21	239373932.63	[-3051, 1336]	[-18.306, 8.016]	[0, 0]	[0, 1]	[0, 1]	[0, 0]	0	0	0	2465794
13RFP500075.las	239315682.31	239373915.68	[-3056, 1313]	[-18.336, 7.878]	[0, 0]	[0, 1]	[0, 1]	[0, 0]	0	0	0	2763532
13RFP500090.las	239315699.45	239373898.91	[-3008, 1268]	[-18.048, 7.608]	[0, 0]	[0, 1]	[0, 1]	[0, 0]	0	0	0	2845595
13RFP500105.las	239315715.60	239373882.28	[-3041, 1221]	[-18.246, 7.326]	[0, 0]	[0, 1]	[0, 1]	[0, 0]	0	0	0	3058180
13RFP500120.las	239315732.04	239373864.85	[-3070, 1126]	[-18.42, 6.756]	[0, 0]	[0, 1]	[0, 1]	[0, 0]	0	0	0	3009747
13RFP500135.las	239315748.81	239373848.14	[-3088, 1055]	[-18.528, 6.33]	[0, 0]	[0, 1]	[0, 1]	[0, 0]	0	0	0	2938480
13RFP500150.las	239315765.31	239373831.56	[-3140, 987]	[-18.84, 5.922]	[0, 0]	[0, 1]	[0, 1]	[0, 0]	0	0	0	2970446
13RFP500165.las	239315781.64	239373814.80	[-3246, 937]	[-19.476, 5.622]	[0, 0]	[0, 1]	[0, 1]	[0, 0]	0	0	0	3129869
13RFP500180.las	239315799.06	239373797.75	[-3243, 914]	[-19.458, 5.484]	[0, 0]	[0, 1]	[0, 1]	[0, 0]	0	0	0	3151618
13RFP500195.las	239315815.20	239373781.35	[-3159, 840]	[-18.954, 5.04]	[0, 0]	[0, 1]	[0, 1]	[0, 0]	0	0	0	3151237
13RFP500210.las	239315831.89	239373763.54	[-3160, 761]	[-18.96, 4.566]	[0, 0]	[0, 1]	[0, 1]	[0, 0]	0	0	0	2970131
13RFP500225.las	239315848.92	239373746.14	[-3136, 616]	[-18.816, 3.696]	[0, 0]	[0, 1]	[0, 1]	[0, 0]	0	0	0	2935135
13RFP500240.las	239315865.97	239373729.25	[-3089, 509]	[-18.534, 3.054]	[0, 0]	[0, 1]	[0, 1]	[0, 0]	0	0	0	2876543
13RFP500255.las	239315882.14	239373711.87	[-2970, 457]	[-17.82, 2.742]	[0, 0]	[0, 1]	[0, 1]	[0, 0]	0	0	0	2970168
13RFP500270.las	239315899.39	239373694.50	[-2975, 458]	[-17.85, 2.748]	[0, 0]	[0, 1]	[0, 1]	[0, 0]	0	0	0	2854711
13RFP500285.las	239315915.16	239373676.70	[-2956, 352]	[-17.736, 2.112]	[0, 0]	[0, 1]	[0, 1]	[0, 0]	0	0	0	2961449
13RFP500300.las	239315932.32	239373659.12	[-2958, 323]	[-17.748, 1.938]	[0, 0]	[0, 1]	[0, 1]	[0, 0]	0	0	0	2898330
13RFP500315.las	239315948.73	239373641.71	[-2991, 248]	[-17.946, 1.488]	[0, 0]	[0, 1]	[0, 1]	[0, 0]	0	0	0	2940513
13RFP500330.las	239315964.97	239373623.98	[-3003, 206]	[-18.018, 1.236]	[0, 0]	[0, 1]	[0, 1]	[0, 0]	0	0	0	2877665
13RFP500345.las	239315982.06	239373607.34	[-3007, 128]	[-18.042, 0.768]	[0, 0]	[0, 1]	[0, 1]	[0, 0]	0	0	0	2833355
13RFP500360.las	239315998.41	239373588.77	[-3029, 31]	[-18.174, 0.186]	[0, 0]	[0, 1]	[0, 1]	[0, 0]	0	0	0	2701219
13RFP500375.las	239316014.52	239373572.56	[-3040, -73]	[-18.24, -0.438]	[0, 0]	[0, 1]	[0, 1]	[0, 0]	0	0	0	2748060
13RFP500390.las	239316031.06	239373555.51	[-3074, -129]	[-18.444, -0.774]	[0, 0]	[0, 1]	[0, 1]	[0, 0]	0	0	0	2791429
13RFP500405.las	239316046.98	239373537.91	[-3090, -188]	[-18.54, -1.128]	[0, 0]	[0, 1]	[0, 1]	[0, 0]	0	0	0	2916436
13RFP500420.las	239316063.08	239373520.15	[-3125, -215]	[-18.75, -1.29]	[0, 0]	[0, 1]	[0, 1]	[0, 0]	0	0	0	2821983
13RFP500435.las	239316079.54	239373503.44	[-3123, -238]	[-18.738, -1.428]	[0, 0]	[0, 1]	[0, 1]	[0, 0]	0	0	0	2854976
13RFP500450.las	239316095.70	239373485.44	[-3123, -137]	[-18.738, -0.822]	[0, 0]	[0, 1]	[0, 1]	[0, 0]	0	0	0	2774740
13RFP500465.las	239316111.92	239373468.20	[-3141, -68]	[-18.846, -0.408]	[0, 0]	[0, 1]	[0, 1]	[0, 0]	0	0	0	2815225
13RFP500480.las	239316129.04	239373451.37	[-3143, 3]	[-18.858, 0.018]	[0, 0]	[0, 1]	[0, 1]	[0, 0]	0	0	0	2764320
13RFP500495.las	239316144.63	239373434.32	[-3193, 43]	[-19.158, 0.258]	[0, 0]	[0, 1]	[0, 1]	[0, 0]	0	0	0	2850720
13RFP500510.las	239316160.92	239373417.92	[-3337, 28]	[-20.022, 0.168]	[0, 0]	[0, 1]	[0, 1]	[0, 0]	0	0	0	2709034
13RFP500525.las	239316178.40	239373400.75	[-3342, 104]	[-20.052, 0.624]	[0, 0]	[0, 1]	[0, 1]	[0, 0]	0	0	0	2738561
13RFP500540.las	239316195.00	239373384.13	[-3310, 256]	[-19.86, 1.536]	[0, 0]	[0, 1]	[0, 1]	[0, 0]	0	0	0	3010734
13RFP500555.las	239316211.63	239373367.17	[-3244, 292]	[-19.464, 1.752]	[0, 0]	[0, 1]	[0, 1]	[0, 0]	0	0	0	3040029
13RFP500570.las	239316227.91	239373350.04	[-3195, 319]	[-19.17, 1.914]	[0, 0]	[0, 1]	[0, 1]	[0, 0]	0	0	0	2958710
13RFP500585.las	239316245.49	239373333.51	[-3175, 407]	[-19.05, 2.442]	[0, 0]	[0, 1]	[0, 1]	[0, 0]	0	0	0	2886522
13RFP500600.las	239316262.25	239373316.62	[-3208, 424]	[-19.248, 2.544]	[0, 0]	[0, 1]	[0, 1]	[0, 0]	0	0	0	2865571
13RFP500615.las	239316278.53	239373300.88	[-3224, 524]	[-19.344, 3.144]	[0, 0]	[0, 1]	[0, 1]	[0, 0]	0	0	0	2786713
13RFP500630.las	239316294.27	239373283.80	[-3152, 526]	[-18.912, 3.156]	[0, 0]	[0, 1]	[0, 1]	[0, 0]	0	0	0	2580293
13RFP500645.las	239316311.25	239373268.33	[-3070, 507]	[-18.42, 3.042]	[0, 0]	[0, 1]	[0, 1]	[0, 0]	0	0	0	2568288
13RFP500660.las	239316328.02	239373251.43	[-3057, 738]	[-18.342, 4.428]	[0, 0]	[0, 1]	[0, 1]	[0, 0]	0	0	0	2756976
13RFP500675.las	239316344.34	239373232.96	[-3007, 825]	[-18.042, 4.95]	[0, 0]	[0, 1]	[0, 1]	[0, 0]	0	0	0	2747275
13RFP500690.las	239316360.90	239373217.15	[-2989, 832]	[-17.934, 4.992]	[0, 0]	[0, 1]	[0, 1]	[0, 0]	0	0	0	2652921
13RFP500705.las	239316377.30	239373200.68	[-2988, 886]	[-17.928, 5.316]	[0, 0]	[0, 1]	[0, 1]	[0, 0]	0	0	0	2654253
13RFP500720.las	239316393.92	239373183.82	[-2975, 946]	[-17.85, 5.676]	[0, 0]	[0, 1]	[0, 1]	[0, 0]	0	0	0	2712330
13RFP500735.las	239316410.68	239373166.79	[-2973, 1002]	[-17.838, 6.012]	[0, 0]	[0, 1]	[0, 1]	[0, 0]	0	0	0	2627021

DPH-1.3 Report on ASPRS LAS File Format (Tiled Data) - Informational - continued

File	GPS Time min	GPS Time max	Extended Scan Angle	Scan Angle Rank	Scanner Channel	Scan Direction	Edge of Flight Line	User Data	Counts for Synthetic	Key-points	Withheld	Overlap
13RFP500750.las	239316426.90	239373150.41	[-2954, 1091]	[-17.724, 6.546]	[0, 0]	[0, 1]	[0, 1]	[0, 0]	0	0	0	2625754
13RFP500765.las	239316443.15	239373134.72	[-2974, 1125]	[-17.844, 6.75]	[0, 0]	[0, 1]	[0, 1]	[0, 0]	0	0	0	2701440
13RFP500780.las	239316459.36	239373117.82	[-2975, 1211]	[-17.85, 7.266]	[0, 0]	[0, 1]	[0, 1]	[0, 0]	0	0	0	2814650
13RFP500795.las	235928700.32	239373099.42	[-4301, 4329]	[-25.806, 25.974]	[0, 0]	[0, 1]	[0, 1]	[0, 0]	0	0	0	3459295
13RFP500810.las	235928681.63	239373083.66	[-4299, 4289]	[-25.794, 25.734]	[0, 0]	[0, 1]	[0, 1]	[0, 0]	0	0	0	10868511
13RFP500825.las	235928662.21	239373065.73	[-4290, 4241]	[-25.74, 25.446]	[0, 0]	[0, 1]	[0, 1]	[0, 0]	0	0	0	10402895
13RFP500840.las	235928644.06	239373048.61	[-4264, 4234]	[-25.584, 25.404]	[0, 0]	[0, 1]	[0, 1]	[0, 0]	0	0	0	6203445
13RFP500855.las	235928624.66	235937087.36	[-4249, 4167]	[-25.494, 25.002]	[0, 0]	[0, 1]	[0, 1]	[0, 0]	0	0	0	3021586
13RFP500870.las	235928606.18	235937068.62	[-4203, 4156]	[-25.218, 24.936]	[0, 0]	[0, 1]	[0, 1]	[0, 0]	0	0	0	3275546
13RFP500885.las	235928586.85	235937049.66	[-4161, 4148]	[-24.966, 24.888]	[0, 0]	[0, 1]	[0, 1]	[0, 0]	0	0	0	3530258
13RFP500900.las	235928567.87	235937030.30	[-4142, 4200]	[-24.852, 25.2]	[0, 0]	[0, 1]	[0, 1]	[0, 0]	0	0	0	3399783
13RFP500915.las	235928549.62	235937011.68	[-4174, 4234]	[-25.044, 25.404]	[0, 0]	[0, 1]	[0, 1]	[0, 0]	0	0	0	3641072
13RFP500930.las	235928530.72	235936992.56	[-4186, 4199]	[-25.116, 25.194]	[0, 0]	[0, 1]	[0, 1]	[0, 0]	0	0	0	3884051
13RFP500945.las	235928511.71	235936973.85	[-4182, 4131]	[-25.092, 24.786]	[0, 0]	[0, 1]	[0, 1]	[0, 0]	0	0	0	3876995
13RFP500960.las	235928493.32	235936954.97	[-4217, 4154]	[-25.302, 24.924]	[0, 0]	[0, 1]	[0, 1]	[0, 0]	0	0	0	3741285
13RFP500975.las	235928474.08	235936936.14	[-4216, 4134]	[-25.296, 24.804]	[0, 0]	[0, 1]	[0, 1]	[0, 0]	0	0	0	3799669
13RFP500990.las	235928455.17	235936917.65	[-4180, 4066]	[-25.08, 24.396]	[0, 0]	[0, 1]	[0, 1]	[0, 0]	0	0	0	3557475
13RFP515000.las	239315600.23	239374366.78	[-3122, 3172]	[-18.732, 19.032]	[0, 0]	[0, 1]	[0, 1]	[0, 0]	0	0	0	744179
13RFP515015.las	239315615.43	239374391.03	[-3098, 3134]	[-18.588, 18.804]	[0, 0]	[0, 1]	[0, 1]	[0, 0]	0	0	0	918932
13RFP515030.las	239315633.29	239374409.33	[-2968, 3045]	[-17.808, 18.27]	[0, 0]	[0, 1]	[0, 1]	[0, 0]	0	0	0	1618526
13RFP515045.las	239315649.19	239374424.61	[-2940, 3041]	[-17.64, 18.246]	[0, 0]	[0, 1]	[0, 1]	[0, 0]	0	0	0	1633159
13RFP515060.las	239315666.18	239374442.57	[-3052, 3039]	[-18.312, 18.234]	[0, 0]	[0, 1]	[0, 1]	[0, 0]	0	0	0	1537450
13RFP515075.las	239315682.98	239374459.95	[-3072, 3073]	[-18.432, 18.438]	[0, 0]	[0, 1]	[0, 1]	[0, 0]	0	0	0	1522288
13RFP515090.las	239315699.43	239374476.68	[-3005, 3073]	[-18.03, 18.438]	[0, 0]	[0, 1]	[0, 1]	[0, 0]	0	0	0	1375651
13RFP515105.las	239373862.89	239374493.94	[-1684, 3088]	[-10.104, 18.528]	[0, 0]	[0, 1]	[0, 1]	[0, 0]	0	0	0	1499128
13RFP515120.las	239373846.35	239374510.75	[-1579, 3120]	[-9.474, 18.72]	[0, 0]	[0, 1]	[0, 1]	[0, 0]	0	0	0	1600650
13RFP515135.las	239373829.63	239374528.08	[-1520, 3140]	[-9.12, 18.84]	[0, 0]	[0, 1]	[0, 1]	[0, 0]	0	0	0	1792191
13RFP515150.las	239373812.48	239374544.59	[-1463, 3122]	[-8.778, 18.732]	[0, 0]	[0, 1]	[0, 1]	[0, 0]	0	0	0	1755074
13RFP515165.las	239373795.29	239374561.60	[-1526, 3028]	[-9.156, 18.168]	[0, 0]	[0, 1]	[0, 1]	[0, 0]	0	0	0	1697753
13RFP515180.las	239373778.85	239374578.52	[-1482, 3134]	[-8.892, 18.804]	[0, 0]	[0, 1]	[0, 1]	[0, 0]	0	0	0	2093654
13RFP515195.las	239373761.28	239374595.10	[-1372, 3122]	[-8.232, 18.732]	[0, 0]	[0, 1]	[0, 1]	[0, 0]	0	0	0	2627886
13RFP515210.las	239373744.08	239374612.47	[-1311, 3070]	[-7.866, 18.42]	[0, 0]	[0, 1]	[0, 1]	[0, 0]	0	0	0	2693197
13RFP515225.las	239373727.11	239374629.01	[-1210, 2954]	[-7.26, 17.724]	[0, 0]	[0, 1]	[0, 1]	[0, 0]	0	0	0	2601210
13RFP515240.las	239373709.24	239374645.51	[-1149, 2921]	[-6.894, 17.526]	[0, 0]	[0, 1]	[0, 1]	[0, 0]	0	0	0	2585326
13RFP515255.las	239373691.99	239374663.25	[-1021, 2924]	[-6.126, 17.544]	[0, 0]	[0, 1]	[0, 1]	[0, 0]	0	0	0	2694894
13RFP515270.las	239373674.39	239374680.07	[-978, 2923]	[-5.868, 17.538]	[0, 0]	[0, 1]	[0, 1]	[0, 0]	0	0	0	2775137
13RFP515285.las	239373656.68	239374696.46	[-922, 2922]	[-5.532, 17.532]	[0, 0]	[0, 1]	[0, 1]	[0, 0]	0	0	0	2696653
13RFP515300.las	239373639.16	239374713.96	[-870, 2938]	[-5.22, 17.628]	[0, 0]	[0, 1]	[0, 1]	[0, 0]	0	0	0	2789834
13RFP515315.las	239373621.62	239374731.41	[-770, 2955]	[-4.62, 17.73]	[0, 0]	[0, 1]	[0, 1]	[0, 0]	0	0	0	2734226
13RFP515330.las	239373604.24	239374748.13	[-743, 2957]	[-4.458, 17.742]	[0, 0]	[0, 1]	[0, 1]	[0, 0]	0	0	0	2686494
13RFP515345.las	239373586.53	239374765.55	[-751, 2972]	[-4.506, 17.832]	[0, 0]	[0, 1]	[0, 1]	[0, 0]	0	0	0	2856453
13RFP515360.las	239373569.55	239374782.72	[-670, 2970]	[-4.02, 17.82]	[0, 0]	[0, 1]	[0, 1]	[0, 0]	0	0	0	2539497
13RFP515375.las	239373552.46	239374799.21	[-570, 3005]	[-3.42, 18.03]	[0, 0]	[0, 1]	[0, 1]	[0, 0]	0	0	0	2553664
13RFP515390.las	239373534.99	239374815.65	[-542, 3036]	[-3.252, 18.216]	[0, 0]	[0, 1]	[0, 1]	[0, 0]	0	0	0	2653568
13RFP515405.las	239373517.18	239374831.89	[-456, 3104]	[-2.736, 18.624]	[0, 0]	[0, 1]	[0, 1]	[0, 0]	0	0	0	2714380
13RFP515420.las	239373500.21	239374849.12	[-400, 3138]	[-2.4, 18.828]	[0, 0]	[0, 1]	[0, 1]	[0, 0]	0	0	0	2708619
13RFP515435.las	239373482.76	239374865.85	[-375, 3123]	[-2.25, 18.738]	[0, 0]	[0, 1]	[0, 1]	[0, 0]	0	0	0	2794381
13RFP515450.las	239373465.60	239374882.99	[-258, 3074]	[-1.548, 18.444]	[0, 0]	[0, 1]	[0, 1]	[0, 0]	0	0	0	2576247
13RFP515465.las	239373448.65	239374899.56	[-136, 3089]	[-0.816, 18.534]	[0, 0]	[0, 1]	[0, 1]	[0, 0]	0	0	0	2464249

DPH-1.3 Report on ASPRS LAS File Format (Tiled Data) - Informational - continued

File	GPS Time min	GPS Time max	Extended Scan Angle	Scan Angle Rank	Scanner Channel	Scan Direction	Edge of Flight Line	User Data	Counts for Synthetic	Key-points	Withheld	Overlap
13RFP515480.las	239373431.86	239374915.91	[-68, 3105]	[-0.408, 18.63]	[0, 0]	[0, 1]	[0, 1]	[0, 0]	0	0	0	2467261
13RFP515495.las	239373414.53	239374932.47	[4, 3238]	[0.024, 19.428]	[0, 0]	[0, 1]	[0, 1]	[0, 0]	0	0	0	2528659
13RFP515510.las	239373397.97	239374949.35	[1, 3341]	[0.006, 20.046]	[0, 0]	[0, 1]	[0, 1]	[0, 0]	0	0	0	2562436
13RFP515525.las	239373381.63	239374965.74	[24, 3325]	[0.144, 19.95]	[0, 0]	[0, 1]	[0, 1]	[0, 0]	0	0	0	2632869
13RFP515540.las	239373364.27	239374982.00	[105, 3308]	[0.63, 19.848]	[0, 0]	[0, 1]	[0, 1]	[0, 0]	0	0	0	2779180
13RFP515555.las	239373346.97	239374998.29	[257, 3257]	[1.542, 19.542]	[0, 0]	[0, 1]	[0, 1]	[0, 0]	0	0	0	2614631
13RFP515570.las	239373330.11	239375014.57	[292, 3207]	[1.752, 19.242]	[0, 0]	[0, 1]	[0, 1]	[0, 0]	0	0	0	2656176
13RFP515585.las	239373313.56	239375031.20	[320, 3174]	[1.92, 19.044]	[0, 0]	[0, 1]	[0, 1]	[0, 0]	0	0	0	2687952
13RFP515600.las	239373297.73	239375048.22	[264, 3219]	[1.584, 19.314]	[0, 0]	[0, 1]	[0, 1]	[0, 0]	0	0	0	2578891
13RFP515615.las	239373280.68	239375064.96	[153, 3224]	[0.918, 19.344]	[0, 0]	[0, 1]	[0, 1]	[0, 0]	0	0	0	2979282
13RFP515630.las	239373264.80	239375081.32	[35, 3105]	[0.21, 18.63]	[0, 0]	[0, 1]	[0, 1]	[0, 0]	0	0	0	2707857
13RFP515645.las	239373248.95	239375097.84	[27, 3072]	[0.162, 18.432]	[0, 0]	[0, 1]	[0, 1]	[0, 0]	0	0	0	2791323
13RFP515660.las	239373230.58	239375114.31	[-21, 3052]	[-0.126, 18.312]	[0, 0]	[0, 1]	[0, 1]	[0, 0]	0	0	0	2844003
13RFP515675.las	239373213.94	239375130.98	[-127, 3001]	[-0.762, 18.006]	[0, 0]	[0, 1]	[0, 1]	[0, 0]	0	0	0	2508397
13RFP515690.las	239373197.32	239375147.84	[-248, 2988]	[-1.488, 17.928]	[0, 0]	[0, 1]	[0, 1]	[0, 0]	0	0	0	2649421
13RFP515705.las	239373181.14	239375163.77	[-372, 2971]	[-2.232, 17.826]	[0, 0]	[0, 1]	[0, 1]	[0, 0]	0	0	0	2698565
13RFP515720.las	239373163.91	239375180.43	[-384, 2956]	[-2.304, 17.736]	[0, 0]	[0, 1]	[0, 1]	[0, 0]	0	0	0	2828643
13RFP515735.las	239373148.17	239375197.67	[-404, 2953]	[-2.424, 17.718]	[0, 0]	[0, 1]	[0, 1]	[0, 0]	0	0	0	2710614
13RFP515750.las	239373131.36	239375214.76	[-429, 2937]	[-2.574, 17.622]	[0, 0]	[0, 1]	[0, 1]	[0, 0]	0	0	0	2598373
13RFP515765.las	239373114.29	239375232.59	[-547, 2921]	[-3.282, 17.526]	[0, 0]	[0, 1]	[0, 1]	[0, 0]	0	0	0	2762641
13RFP515780.las	239373097.22	239375248.62	[-644, 2922]	[-3.864, 17.532]	[0, 0]	[0, 1]	[0, 1]	[0, 0]	0	0	0	2755213
13RFP515795.las	235928920.00	239375265.44	[-4401, 4279]	[-26.406, 25.674]	[0, 0]	[0, 1]	[0, 1]	[0, 0]	0	0	0	7166423
13RFP515810.las	235928920.14	239375281.88	[-4387, 4237]	[-26.322, 25.422]	[0, 0]	[0, 1]	[0, 1]	[0, 0]	0	0	0	12269136
13RFP515825.las	235928937.17	239375299.04	[-4317, 4235]	[-25.902, 25.41]	[0, 0]	[0, 1]	[0, 1]	[0, 0]	0	0	0	10990303
13RFP515840.las	235928954.27	239375303.43	[-4292, 4202]	[-25.752, 25.212]	[0, 0]	[0, 1]	[0, 1]	[0, 0]	0	0	0	5474685
13RFP515855.las	235928971.25	235937481.39	[-4271, 4185]	[-25.626, 25.11]	[0, 0]	[0, 1]	[0, 1]	[0, 0]	0	0	0	2668331
13RFP515870.las	235928988.20	235937499.96	[-4229, 4152]	[-25.374, 24.912]	[0, 0]	[0, 1]	[0, 1]	[0, 0]	0	0	0	2557731
13RFP515885.las	235929006.27	235937518.33	[-4200, 4083]	[-25.2, 24.498]	[0, 0]	[0, 1]	[0, 1]	[0, 0]	0	0	0	2502628
13RFP515900.las	235929023.97	235937536.70	[-4217, 4082]	[-25.302, 24.492]	[0, 0]	[0, 1]	[0, 1]	[0, 0]	0	0	0	2480119
13RFP515915.las	235929041.53	235937554.50	[-4216, 4099]	[-25.296, 24.594]	[0, 0]	[0, 1]	[0, 1]	[0, 0]	0	0	0	2057103
13RFP515930.las	235936971.75	235937571.87	[-2583, 4087]	[-15.498, 24.522]	[0, 0]	[0, 1]	[0, 1]	[0, 0]	0	0	0	1810626
13RFP515945.las	235936952.61	235937589.81	[-2432, 4069]	[-14.592, 24.414]	[0, 0]	[0, 1]	[0, 1]	[0, 0]	0	0	0	1897305
13RFP515960.las	235936934.27	235937607.83	[-2329, 4086]	[-13.974, 24.516]	[0, 0]	[0, 1]	[0, 1]	[0, 0]	0	0	0	1912300
13RFP515975.las	235936915.62	235937624.63	[-2237, 4084]	[-13.422, 24.504]	[0, 0]	[0, 1]	[0, 1]	[0, 0]	0	0	0	1786718
13RFP515990.las	235936896.27	235937642.30	[-2003, 4046]	[-12.018, 24.276]	[0, 0]	[0, 1]	[0, 1]	[0, 0]	0	0	0	1835004
13RFP530000.las	239373980.30	239374374.06	[-1527, 3405]	[-9.162, 20.43]	[0, 0]	[0, 1]	[0, 1]	[0, 0]	0	0	0	2286583
13RFP530015.las	239373964.22	239374390.92	[-1569, 3400]	[-9.414, 20.4]	[0, 0]	[0, 1]	[0, 1]	[0, 0]	0	0	0	2022518
13RFP530030.las	239373946.94	239374409.01	[-1682, 3075]	[-10.092, 18.45]	[0, 0]	[0, 1]	[0, 1]	[0, 0]	0	0	0	1788756
13RFP530045.las	239373930.72	239374424.38	[-1678, 2940]	[-10.068, 17.64]	[0, 0]	[0, 1]	[0, 1]	[0, 0]	0	0	0	1554689
13RFP530060.las	239373913.79	239374442.08	[-1766, 2987]	[-10.596, 17.922]	[0, 0]	[0, 1]	[0, 1]	[0, 0]	0	0	0	1602509
13RFP530075.las	239373896.91	239374459.70	[-1784, 3005]	[-10.704, 18.03]	[0, 0]	[0, 1]	[0, 1]	[0, 0]	0	0	0	1351920
13RFP530090.las	239373880.50	239374476.37	[-1857, 3006]	[-11.142, 18.036]	[0, 0]	[0, 1]	[0, 1]	[0, 0]	0	0	0	1213812
13RFP530105.las	239373862.80	239374493.58	[-1979, 3020]	[-11.874, 18.12]	[0, 0]	[0, 1]	[0, 1]	[0, 0]	0	0	0	1101851
13RFP530120.las	239373846.28	239374510.30	[-2060, 3058]	[-12.36, 18.348]	[0, 0]	[0, 1]	[0, 1]	[0, 0]	0	0	0	938157
13RFP530135.las	239373829.58	239376311.93	[-2973, 3075]	[-17.838, 18.45]	[0, 0]	[0, 1]	[0, 1]	[0, 0]	0	0	0	868573
13RFP530150.las	239373812.43	239376306.31	[-3037, 3142]	[-18.222, 18.852]	[0, 0]	[0, 1]	[0, 1]	[0, 0]	0	0	0	1366976
13RFP530165.las	239373795.18	239376289.23	[-3073, 3223]	[-18.438, 19.338]	[0, 0]	[0, 1]	[0, 1]	[0, 0]	0	0	0	1947861
13RFP530180.las	239373779.69	239376273.39	[-3092, 3223]	[-18.552, 19.338]	[0, 0]	[0, 1]	[0, 1]	[0, 0]	0	0	0	1692072
13RFP530195.las	239373770.16	239376257.02	[-3095, 3116]	[-18.57, 18.696]	[0, 0]	[0, 1]	[0, 1]	[0, 0]	0	0	0	1346260

DPH-1.3 Report on ASPRS LAS File Format (Tiled Data) - Informational - continued

File	GPS Time min	GPS Time max	Extended Scan Angle	Scan Angle Rank	Scanner Channel	Scan Direction	Edge of Flight Line	User Data	Counts for Synthetic	Key-points	Withheld	Overlap
13RFP530210.las	239373750.14	239376240.03	[-2989, 2969]	[-17.934, 17.814]	[0, 0]	[0, 1]	[0, 1]	[0, 0]	0	0	0	1402441
13RFP530225.las	239374609.62	239376223.23	[-2973, 1911]	[-17.838, 11.466]	[0, 0]	[0, 1]	[0, 1]	[0, 0]	0	0	0	1349393
13RFP530240.las	239374625.85	239376207.67	[-2972, 1870]	[-17.832, 11.22]	[0, 0]	[0, 1]	[0, 1]	[0, 0]	0	0	0	1433919
13RFP530255.las	239374642.10	239376191.09	[-2951, 1765]	[-17.706, 10.59]	[0, 0]	[0, 1]	[0, 1]	[0, 0]	0	0	0	1568798
13RFP530270.las	239374659.59	239376173.85	[-2974, 1661]	[-17.844, 9.966]	[0, 0]	[0, 1]	[0, 1]	[0, 0]	0	0	0	1688496
13RFP530285.las	239374677.07	239376156.85	[-2988, 1577]	[-17.928, 9.462]	[0, 0]	[0, 1]	[0, 1]	[0, 0]	0	0	0	1767351
13RFP530300.las	239374693.48	239376140.23	[-2989, 1518]	[-17.934, 9.108]	[0, 0]	[0, 1]	[0, 1]	[0, 0]	0	0	0	1919409
13RFP530315.las	239374710.96	239376122.90	[-3006, 1493]	[-18.036, 8.958]	[0, 0]	[0, 1]	[0, 1]	[0, 0]	0	0	0	1949046
13RFP530330.las	239374727.66	239376106.63	[-3024, 1446]	[-18.144, 8.676]	[0, 0]	[0, 1]	[0, 1]	[0, 0]	0	0	0	2208695
13RFP530345.las	239374744.22	239376089.35	[-3024, 1367]	[-18.144, 8.202]	[0, 0]	[0, 1]	[0, 1]	[0, 0]	0	0	0	2425845
13RFP530360.las	239374761.98	239376072.43	[-3058, 1362]	[-18.348, 8.172]	[0, 0]	[0, 1]	[0, 1]	[0, 0]	0	0	0	2451887
13RFP530375.las	239374778.91	239376056.34	[-3075, 1343]	[-18.45, 8.058]	[0, 0]	[0, 1]	[0, 1]	[0, 0]	0	0	0	2667433
13RFP530390.las	239374795.75	239376039.35	[-3058, 1282]	[-18.348, 7.692]	[0, 0]	[0, 1]	[0, 1]	[0, 0]	0	0	0	2770148
13RFP530405.las	239374811.72	239376022.19	[-3090, 1171]	[-18.54, 7.026]	[0, 0]	[0, 1]	[0, 1]	[0, 0]	0	0	0	2727245
13RFP530420.las	239374828.56	239376006.13	[-3122, 1099]	[-18.732, 6.594]	[0, 0]	[0, 1]	[0, 1]	[0, 0]	0	0	0	2834872
13RFP530435.las	239374845.45	239375988.95	[-3139, 1060]	[-18.834, 6.36]	[0, 0]	[0, 1]	[0, 1]	[0, 0]	0	0	0	2753734
13RFP530450.las	239374861.60	239375972.65	[-3125, 985]	[-18.75, 5.91]	[0, 0]	[0, 1]	[0, 1]	[0, 0]	0	0	0	2960936
13RFP530465.las	239374879.10	239375956.00	[-3143, 962]	[-18.858, 5.772]	[0, 0]	[0, 1]	[0, 1]	[0, 0]	0	0	0	2828839
13RFP530480.las	239374895.62	239375939.47	[-3139, 872]	[-18.834, 5.232]	[0, 0]	[0, 1]	[0, 1]	[0, 0]	0	0	0	2767391
13RFP530495.las	239374912.38	239375922.71	[-3172, 796]	[-19.032, 4.776]	[0, 0]	[0, 1]	[0, 1]	[0, 0]	0	0	0	2933269
13RFP530510.las	239374929.34	239375905.55	[-3241, 771]	[-19.446, 4.626]	[0, 0]	[0, 1]	[0, 1]	[0, 0]	0	0	0	2904374
13RFP530525.las	239374944.87	239375889.14	[-3395, 662]	[-20.37, 3.972]	[0, 0]	[0, 1]	[0, 1]	[0, 0]	0	0	0	3104292
13RFP530540.las	239374962.06	239375871.97	[-3393, 585]	[-20.358, 3.51]	[0, 0]	[0, 1]	[0, 1]	[0, 0]	0	0	0	2976192
13RFP530555.las	239374979.22	239375854.94	[-3343, 556]	[-20.058, 3.336]	[0, 0]	[0, 1]	[0, 1]	[0, 0]	0	0	0	2810852
13RFP530570.las	239374995.30	239375838.68	[-3290, 510]	[-19.74, 3.06]	[0, 0]	[0, 1]	[0, 1]	[0, 0]	0	0	0	2759951
13RFP530585.las	239375010.64	239375821.74	[-3225, 387]	[-19.35, 2.322]	[0, 0]	[0, 1]	[0, 1]	[0, 0]	0	0	0	3053640
13RFP530600.las	239375027.63	239375805.33	[-3229, 359]	[-19.374, 2.154]	[0, 0]	[0, 1]	[0, 1]	[0, 0]	0	0	0	3186086
13RFP530615.las	239375043.66	239375788.23	[-3157, 264]	[-18.942, 1.584]	[0, 0]	[0, 1]	[0, 1]	[0, 0]	0	0	0	2957974
13RFP530630.las	239375060.83	239375772.19	[-3159, 152]	[-18.954, 0.912]	[0, 0]	[0, 1]	[0, 1]	[0, 0]	0	0	0	2750052
13RFP530645.las	239375077.58	239375755.89	[-3107, 36]	[-18.642, 0.216]	[0, 0]	[0, 1]	[0, 1]	[0, 0]	0	0	0	2574458
13RFP530660.las	239375094.37	239375739.72	[-3075, 28]	[-18.45, 0.168]	[0, 0]	[0, 1]	[0, 1]	[0, 0]	0	0	0	2843530
13RFP530675.las	239375110.72	239375722.04	[-3073, -21]	[-18.438, -0.126]	[0, 0]	[0, 1]	[0, 1]	[0, 0]	0	0	0	2891458
13RFP530690.las	239375126.68	239375705.39	[-3057, -128]	[-18.342, -0.768]	[0, 0]	[0, 1]	[0, 1]	[0, 0]	0	0	0	2743940
13RFP530705.las	239375143.28	239375689.27	[-3003, -249]	[-18.018, -1.494]	[0, 0]	[0, 1]	[0, 1]	[0, 0]	0	0	0	2605250
13RFP530720.las	239375159.39	239375672.40	[-3005, -282]	[-18.03, -1.692]	[0, 0]	[0, 1]	[0, 1]	[0, 0]	0	0	0	2673573
13RFP530735.las	239375176.83	239375656.37	[-2972, -234]	[-17.832, -1.404]	[0, 0]	[0, 1]	[0, 1]	[0, 0]	0	0	0	2727833
13RFP530750.las	239375194.05	239375639.70	[-2975, -125]	[-17.85, -0.75]	[0, 0]	[0, 1]	[0, 1]	[0, 0]	0	0	0	2765023
13RFP530765.las	239375210.15	239375623.07	[-2956, -65]	[-17.736, -0.39]	[0, 0]	[0, 1]	[0, 1]	[0, 0]	0	0	0	2886719
13RFP530780.las	239375227.39	239375605.48	[-2956, -52]	[-17.736, -0.312]	[0, 0]	[0, 1]	[0, 1]	[0, 0]	0	0	0	2708722
13RFP530795.las	235937393.00	239375589.00	[-4337, 1603]	[-26.022, 9.618]	[0, 0]	[0, 1]	[0, 1]	[0, 0]	0	0	0	6790580
13RFP530810.las	235937405.62	239375572.33	[-4314, 1528]	[-25.884, 9.168]	[0, 0]	[0, 1]	[0, 1]	[0, 0]	0	0	0	10586586
13RFP530825.las	235937423.89	239375554.92	[-4250, 1421]	[-25.5, 8.526]	[0, 0]	[0, 1]	[0, 1]	[0, 0]	0	0	0	9857504
13RFP530840.las	235937441.45	239375539.00	[-4280, 1227]	[-25.68, 7.362]	[0, 0]	[0, 1]	[0, 1]	[0, 0]	0	0	0	5651038
13RFP530855.las	235937460.11	235939880.28	[-4282, 1317]	[-25.692, 7.902]	[0, 0]	[0, 1]	[0, 1]	[0, 0]	0	0	0	1783753
13RFP530870.las	235937478.95	235939863.69	[-4196, 1415]	[-25.176, 8.49]	[0, 0]	[0, 1]	[0, 1]	[0, 0]	0	0	0	1816389
13RFP530885.las	235937496.88	235939846.33	[-4149, 1611]	[-24.894, 9.666]	[0, 0]	[0, 1]	[0, 1]	[0, 0]	0	0	0	1872265
13RFP530900.las	235937515.15	235939829.21	[-4132, 1696]	[-24.792, 10.176]	[0, 0]	[0, 1]	[0, 1]	[0, 0]	0	0	0	1867334
13RFP530915.las	235937534.34	235939810.77	[-4159, 1966]	[-24.954, 11.796]	[0, 0]	[0, 1]	[0, 1]	[0, 0]	0	0	0	1898381
13RFP530930.las	235937552.21	235939792.09	[-4163, 2068]	[-24.978, 12.408]	[0, 0]	[0, 1]	[0, 1]	[0, 0]	0	0	0	1829811

DPH-1.3 Report on ASPRS LAS File Format (Tiled Data) - Informational - continued

File	GPS Time min	GPS Time max	Extended Scan Angle	Scan Angle Rank	Scanner Channel	Scan Direction	Edge of Flight Line	User Data	Counts for Synthetic	Key-points	Withheld	Overlap
13RFP530945.las	235937569.52	235939774.34	[-4134, 2118]	[-24.804, 12.708]	[0, 0]	[0, 1]	[0, 1]	[0, 0]	0	0	0	1806656
13RFP530960.las	235937587.22	235939756.51	[-4129, 2250]	[-24.774, 13.5]	[0, 0]	[0, 1]	[0, 1]	[0, 0]	0	0	0	1806714
13RFP530975.las	235937605.22	235939738.68	[-4146, 2504]	[-24.876, 15.024]	[0, 0]	[0, 1]	[0, 1]	[0, 0]	0	0	0	1855648
13RFP530990.las	235937622.28	235940420.09	[-4140, 3981]	[-24.84, 23.886]	[0, 0]	[0, 1]	[0, 1]	[0, 0]	0	0	0	1873074
13RFP545000.las	239374352.83	239376471.18	[-3192, 772]	[-19.152, 4.632]	[0, 0]	[0, 1]	[0, 1]	[0, 0]	0	0	0	2717414
13RFP545015.las	239374370.11	239376454.71	[-3194, 859]	[-19.164, 5.154]	[0, 0]	[0, 1]	[0, 1]	[0, 0]	0	0	0	2816556
13RFP545030.las	239374387.40	239376438.05	[-3053, 922]	[-18.318, 5.532]	[0, 0]	[0, 1]	[0, 1]	[0, 0]	0	0	0	2839949
13RFP545045.las	239374405.32	239376421.45	[-3040, 983]	[-18.24, 5.898]	[0, 0]	[0, 1]	[0, 1]	[0, 0]	0	0	0	2711890
13RFP545060.las	239374421.73	239376405.48	[-3039, 1066]	[-18.234, 6.396]	[0, 0]	[0, 1]	[0, 1]	[0, 0]	0	0	0	2700633
13RFP545075.las	239374438.98	239376389.31	[-3073, 1140]	[-18.438, 6.84]	[0, 0]	[0, 1]	[0, 1]	[0, 0]	0	0	0	3007324
13RFP545090.las	239374456.88	239376372.28	[-3082, 1203]	[-18.492, 7.218]	[0, 0]	[0, 1]	[0, 1]	[0, 0]	0	0	0	3006143
13RFP545105.las	239374473.42	239376355.62	[-3091, 1246]	[-18.546, 7.476]	[0, 0]	[0, 1]	[0, 1]	[0, 0]	0	0	0	2610980
13RFP545120.las	239374490.57	239376339.85	[-3107, 1311]	[-18.642, 7.866]	[0, 0]	[0, 1]	[0, 1]	[0, 0]	0	0	0	2566600
13RFP545135.las	239374507.22	239376322.69	[-3161, 1389]	[-18.966, 8.334]	[0, 0]	[0, 1]	[0, 1]	[0, 0]	0	0	0	2742408
13RFP545150.las	239374524.06	239376306.29	[-3161, 1556]	[-18.966, 9.336]	[0, 0]	[0, 1]	[0, 1]	[0, 0]	0	0	0	2444427
13RFP545165.las	239374541.12	239376289.14	[-3053, 1645]	[-18.318, 9.87]	[0, 0]	[0, 1]	[0, 1]	[0, 0]	0	0	0	1968059
13RFP545180.las	239374557.91	239376273.27	[-3094, 1763]	[-18.564, 10.578]	[0, 0]	[0, 1]	[0, 1]	[0, 0]	0	0	0	1904829
13RFP545195.las	239374575.17	239376256.92	[-3142, 1791]	[-18.852, 10.746]	[0, 0]	[0, 1]	[0, 1]	[0, 0]	0	0	0	1740944
13RFP545210.las	239374591.86	239376239.97	[-3091, 1808]	[-18.546, 10.848]	[0, 0]	[0, 1]	[0, 1]	[0, 0]	0	0	0	1729141
13RFP545225.las	239374609.20	239376223.07	[-2947, 1841]	[-17.682, 11.046]	[0, 0]	[0, 1]	[0, 1]	[0, 0]	0	0	0	1512824
13RFP545240.las	239374625.52	239377064.88	[-2940, 2961]	[-17.64, 17.766]	[0, 0]	[0, 1]	[0, 1]	[0, 0]	0	0	0	1501310
13RFP545255.las	239374641.79	239377081.47	[-2923, 2937]	[-17.538, 17.622]	[0, 0]	[0, 1]	[0, 1]	[0, 0]	0	0	0	1609218
13RFP545270.las	239374659.27	239377098.57	[-2923, 2953]	[-17.538, 17.718]	[0, 0]	[0, 1]	[0, 1]	[0, 0]	0	0	0	1754027
13RFP545285.las	239374676.90	239377115.60	[-2939, 2966]	[-17.634, 17.796]	[0, 0]	[0, 1]	[0, 1]	[0, 0]	0	0	0	1728843
13RFP545300.las	239374693.32	239377132.50	[-2932, 3020]	[-17.592, 18.12]	[0, 0]	[0, 1]	[0, 1]	[0, 0]	0	0	0	1761273
13RFP545315.las	239374710.83	239377148.82	[-2957, 3073]	[-17.742, 18.438]	[0, 0]	[0, 1]	[0, 1]	[0, 0]	0	0	0	1673976
13RFP545330.las	239374727.53	239377166.06	[-2974, 3072]	[-17.844, 18.432]	[0, 0]	[0, 1]	[0, 1]	[0, 0]	0	0	0	1754198
13RFP545345.las	239374744.15	239377182.25	[-2961, 3074]	[-17.766, 18.444]	[0, 0]	[0, 1]	[0, 1]	[0, 0]	0	0	0	1810663
13RFP545360.las	239374761.92	239377198.32	[-2974, 3083]	[-17.844, 18.498]	[0, 0]	[0, 1]	[0, 1]	[0, 0]	0	0	0	1845916
13RFP545375.las	239374778.84	239377214.16	[-2990, 3089]	[-17.94, 18.534]	[0, 0]	[0, 1]	[0, 1]	[0, 0]	0	0	0	1795932
13RFP545390.las	239374795.74	239377230.03	[-3007, 3091]	[-18.042, 18.546]	[0, 0]	[0, 1]	[0, 1]	[0, 0]	0	0	0	1536363
13RFP545405.las	239376004.15	239377247.53	[-1787, 3067]	[-10.722, 18.402]	[0, 0]	[0, 1]	[0, 1]	[0, 0]	0	0	0	1529913
13RFP545420.las	239375987.74	239377264.01	[-1746, 3073]	[-10.476, 18.438]	[0, 0]	[0, 1]	[0, 1]	[0, 0]	0	0	0	1556089
13RFP545435.las	239375970.88	239377279.99	[-1692, 3089]	[-10.152, 18.534]	[0, 0]	[0, 1]	[0, 1]	[0, 0]	0	0	0	1787901
13RFP545450.las	239375953.76	239377295.49	[-1567, 3122]	[-9.402, 18.732]	[0, 0]	[0, 1]	[0, 1]	[0, 0]	0	0	0	1875894
13RFP545465.las	239375937.19	239377312.74	[-1492, 3171]	[-8.952, 19.026]	[0, 0]	[0, 1]	[0, 1]	[0, 0]	0	0	0	2120530
13RFP545480.las	239375921.11	239377329.21	[-1475, 3175]	[-8.85, 19.05]	[0, 0]	[0, 1]	[0, 1]	[0, 0]	0	0	0	2160545
13RFP545495.las	239375903.82	239377345.82	[-1418, 3205]	[-8.508, 19.23]	[0, 0]	[0, 1]	[0, 1]	[0, 0]	0	0	0	2648872
13RFP545510.las	239375887.13	239377362.13	[-1296, 3306]	[-7.776, 19.836]	[0, 0]	[0, 1]	[0, 1]	[0, 0]	0	0	0	2736826
13RFP545525.las	239375870.02	239377378.31	[-1240, 3494]	[-7.44, 20.964]	[0, 0]	[0, 1]	[0, 1]	[0, 0]	0	0	0	2640693
13RFP545540.las	239375852.95	239377394.63	[-1237, 3487]	[-7.422, 20.922]	[0, 0]	[0, 1]	[0, 1]	[0, 0]	0	0	0	2820235
13RFP545555.las	239375836.35	239377411.18	[-1236, 3455]	[-7.416, 20.73]	[0, 0]	[0, 1]	[0, 1]	[0, 0]	0	0	0	2967342
13RFP545570.las	239375819.68	239377427.91	[-1159, 3457]	[-6.954, 20.742]	[0, 0]	[0, 1]	[0, 1]	[0, 0]	0	0	0	2885654
13RFP545585.las	239375803.38	239377444.15	[-1041, 3372]	[-6.246, 20.232]	[0, 0]	[0, 1]	[0, 1]	[0, 0]	0	0	0	2784499
13RFP545600.las	239375786.25	239377460.78	[-903, 3217]	[-5.418, 19.302]	[0, 0]	[0, 1]	[0, 1]	[0, 0]	0	0	0	2743105
13RFP545615.las	239375770.14	239377476.85	[-789, 3226]	[-4.734, 19.356]	[0, 0]	[0, 1]	[0, 1]	[0, 0]	0	0	0	2655426
13RFP545630.las	239375752.96	239377493.32	[-776, 3206]	[-4.656, 19.236]	[0, 0]	[0, 1]	[0, 1]	[0, 0]	0	0	0	2764597
13RFP545645.las	239375737.58	239377509.76	[-772, 3155]	[-4.632, 18.93]	[0, 0]	[0, 1]	[0, 1]	[0, 0]	0	0	0	2717531
13RFP545660.las	239375720.09	239377526.88	[-737, 3120]	[-4.422, 18.72]	[0, 0]	[0, 1]	[0, 1]	[0, 0]	0	0	0	2878161

DPH-1.3 Report on ASPRS LAS File Format (Tiled Data) - Informational - continued

File	GPS Time min	GPS Time max	Extended Scan Angle	Scan Angle Rank	Scanner Channel	Scan Direction	Edge of Flight Line	User Data	Counts for Synthetic	Key-points	Withheld	Overlap
13RFP545675.las	239375702.82	239377543.10	[-484, 3073]	[-2.904, 18.438]	[0, 0]	[0, 1]	[0, 1]	[0, 0]	0	0	0	2827377
13RFP545690.las	239375686.40	239377559.91	[-410, 3051]	[-2.46, 18.306]	[0, 0]	[0, 1]	[0, 1]	[0, 0]	0	0	0	2896376
13RFP545705.las	239375669.65	239377576.07	[-394, 3040]	[-2.364, 18.24]	[0, 0]	[0, 1]	[0, 1]	[0, 0]	0	0	0	2872137
13RFP545720.las	239375653.47	239377592.74	[-336, 3019]	[-2.016, 18.114]	[0, 0]	[0, 1]	[0, 1]	[0, 0]	0	0	0	2809729
13RFP545735.las	239375637.47	239377609.72	[-282, 2989]	[-1.692, 17.934]	[0, 0]	[0, 1]	[0, 1]	[0, 0]	0	0	0	2717928
13RFP545750.las	239375620.15	239377626.62	[-234, 2970]	[-1.404, 17.82]	[0, 0]	[0, 1]	[0, 1]	[0, 0]	0	0	0	2783913
13RFP545765.las	239375602.94	239377643.23	[-124, 2953]	[-0.744, 17.718]	[0, 0]	[0, 1]	[0, 1]	[0, 0]	0	0	0	2743454
13RFP545780.las	239375586.17	239377659.48	[-67, 2954]	[-0.402, 17.724]	[0, 0]	[0, 1]	[0, 1]	[0, 0]	0	0	0	2797650
13RFP545795.las	235939932.28	239377675.68	[-4270, 4262]	[-25.62, 25.572]	[0, 0]	[0, 1]	[0, 1]	[0, 0]	0	0	4955	7301968
13RFP545810.las	235939914.18	239377692.46	[-4256, 4221]	[-25.536, 25.326]	[0, 0]	[0, 1]	[0, 1]	[0, 0]	0	0	0	11557727
13RFP545825.las	235939895.73	239377708.87	[-4232, 4184]	[-25.392, 25.104]	[0, 0]	[0, 1]	[0, 1]	[0, 0]	0	0	0	11061565
13RFP545840.las	235939878.23	239377715.19	[-4202, 4215]	[-25.212, 25.29]	[0, 0]	[0, 1]	[0, 1]	[0, 0]	0	0	0	6041131
13RFP545855.las	235939861.36	236004843.09	[-4189, 4200]	[-25.134, 25.2]	[0, 0]	[0, 1]	[0, 1]	[0, 0]	0	0	0	2709426
13RFP545870.las	235939844.10	236004825.40	[-4146, 4116]	[-24.876, 24.696]	[0, 0]	[0, 1]	[0, 1]	[0, 0]	0	0	0	2866692
13RFP545885.las	235939826.81	236004807.63	[-4142, 4072]	[-24.852, 24.432]	[0, 0]	[0, 1]	[0, 1]	[0, 0]	0	0	0	2902147
13RFP545900.las	235939808.36	236004790.04	[-4131, 4083]	[-24.786, 24.498]	[0, 0]	[0, 1]	[0, 1]	[0, 0]	0	0	0	3098562
13RFP545915.las	235939789.91	236004772.81	[-4163, 4084]	[-24.978, 24.504]	[0, 0]	[0, 1]	[0, 1]	[0, 0]	0	0	0	3141828
13RFP545930.las	235939772.02	236004755.41	[-4159, 4084]	[-24.954, 24.504]	[0, 0]	[0, 1]	[0, 1]	[0, 0]	0	0	0	3282566
13RFP545945.las	235939754.40	236004738.56	[-4146, 4070]	[-24.876, 24.42]	[0, 0]	[0, 1]	[0, 1]	[0, 0]	0	0	0	3713566
13RFP545960.las	235939736.84	236004721.13	[-4127, 4068]	[-24.762, 24.408]	[0, 0]	[0, 1]	[0, 1]	[0, 0]	0	0	0	3726133
13RFP545975.las	235939717.97	236004704.02	[-4127, 4071]	[-24.762, 24.426]	[0, 0]	[0, 1]	[0, 1]	[0, 0]	0	0	0	3818753
13RFP545990.las	235939700.51	236004686.32	[-4097, 4067]	[-24.582, 24.402]	[0, 0]	[0, 1]	[0, 1]	[0, 0]	0	0	0	3782644
13RFP560000.las	239376452.82	239376801.05	[-240, 3017]	[-1.44, 18.102]	[0, 0]	[0, 1]	[0, 1]	[0, 0]	0	0	0	2812639
13RFP560015.las	239376436.57	239376817.26	[-261, 2989]	[-1.566, 17.934]	[0, 0]	[0, 1]	[0, 1]	[0, 0]	0	0	0	2746143
13RFP560030.las	239376419.89	239376834.74	[-298, 2932]	[-1.788, 17.592]	[0, 0]	[0, 1]	[0, 1]	[0, 0]	0	0	0	2793689
13RFP560045.las	239376404.04	239376851.64	[-463, 2887]	[-2.778, 17.322]	[0, 0]	[0, 1]	[0, 1]	[0, 0]	0	0	0	2788507
13RFP560060.las	239376387.47	239376866.26	[-563, 2888]	[-3.378, 17.328]	[0, 0]	[0, 1]	[0, 1]	[0, 0]	0	0	0	2689256
13RFP560075.las	239376370.52	239376883.73	[-585, 2885]	[-3.51, 17.31]	[0, 0]	[0, 1]	[0, 1]	[0, 0]	0	0	0	2939544
13RFP560090.las	239376353.91	239376899.74	[-638, 2952]	[-3.828, 17.712]	[0, 0]	[0, 1]	[0, 1]	[0, 0]	0	0	0	2757841
13RFP560105.las	239376337.55	239376917.14	[-667, 2954]	[-4.002, 17.724]	[0, 0]	[0, 1]	[0, 1]	[0, 0]	0	0	0	2880811
13RFP560120.las	239376321.00	239376933.61	[-685, 2967]	[-4.11, 17.802]	[0, 0]	[0, 1]	[0, 1]	[0, 0]	0	0	0	2809945
13RFP560135.las	239376304.81	239376949.67	[-754, 2970]	[-4.524, 17.82]	[0, 0]	[0, 1]	[0, 1]	[0, 0]	0	0	0	2656098
13RFP560150.las	239376287.79	239376966.62	[-789, 3008]	[-4.734, 18.048]	[0, 0]	[0, 1]	[0, 1]	[0, 0]	0	0	0	2726169
13RFP560165.las	239376271.90	239376983.23	[-909, 3070]	[-5.454, 18.42]	[0, 0]	[0, 1]	[0, 1]	[0, 0]	0	0	0	2487670
13RFP560180.las	239376255.26	239376999.81	[-1040, 3056]	[-6.24, 18.336]	[0, 0]	[0, 1]	[0, 1]	[0, 0]	0	0	0	2622388
13RFP560195.las	239376238.53	239377015.64	[-1067, 3071]	[-6.402, 18.426]	[0, 0]	[0, 1]	[0, 1]	[0, 0]	0	0	0	2779270
13RFP560210.las	239376221.60	239377032.21	[-1106, 2983]	[-6.636, 17.898]	[0, 0]	[0, 1]	[0, 1]	[0, 0]	0	0	0	2674602
13RFP560225.las	239376205.30	239377048.68	[-1226, 2953]	[-7.356, 17.718]	[0, 0]	[0, 1]	[0, 1]	[0, 0]	0	0	0	2654045
13RFP560240.las	239376189.27	239377064.86	[-1248, 2954]	[-7.488, 17.724]	[0, 0]	[0, 1]	[0, 1]	[0, 0]	0	0	0	2585372
13RFP560255.las	239376172.31	239377081.43	[-1312, 2948]	[-7.872, 17.688]	[0, 0]	[0, 1]	[0, 1]	[0, 0]	0	0	0	2497933
13RFP560270.las	239376155.04	239377098.48	[-1405, 2970]	[-8.43, 17.82]	[0, 0]	[0, 1]	[0, 1]	[0, 0]	0	0	0	2192022
13RFP560285.las	239376137.96	239377115.54	[-1436, 2972]	[-8.616, 17.832]	[0, 0]	[0, 1]	[0, 1]	[0, 0]	0	0	0	2096289
13RFP560300.las	239376121.15	239377132.39	[-1525, 2988]	[-9.15, 17.928]	[0, 0]	[0, 1]	[0, 1]	[0, 0]	0	0	0	1929245
13RFP560315.las	239376105.20	239377148.72	[-1523, 3003]	[-9.138, 18.018]	[0, 0]	[0, 1]	[0, 1]	[0, 0]	0	0	0	1719900
13RFP560330.las	239376087.73	239377165.79	[-1687, 3005]	[-10.122, 18.03]	[0, 0]	[0, 1]	[0, 1]	[0, 0]	0	0	0	1677182
13RFP560345.las	239376070.56	239377181.92	[-1836, 3015]	[-11.016, 18.09]	[0, 0]	[0, 1]	[0, 1]	[0, 0]	0	0	0	1502831
13RFP560360.las	239376054.12	239377198.04	[-1927, 3035]	[-11.562, 18.21]	[0, 0]	[0, 1]	[0, 1]	[0, 0]	0	0	0	1307454
13RFP560375.las	239376037.62	239377213.86	[-2018, 3061]	[-12.108, 18.366]	[0, 0]	[0, 1]	[0, 1]	[0, 0]	0	0	0	1322346
13RFP560390.las	239376020.67	239378425.87	[-3074, 3055]	[-18.444, 18.33]	[0, 0]	[0, 1]	[0, 1]	[0, 0]	0	0	0	1463355

DPH-1.3 Report on ASPRS LAS File Format (Tiled Data) - Informational - continued

File	GPS Time min	GPS Time max	Extended Scan Angle	Scan Angle Rank	Scanner Channel	Scan Direction	Edge of Flight Line	User Data	Counts for Synthetic	Key-points	Withheld	Overlap
13RFP560405.las	239376003.96	239378417.59	[-3074, 3082]	[-18.444, 18.492]	[0, 0]	[0, 1]	[0, 1]	[0, 0]	0	0	0	1704399
13RFP560420.las	239375987.65	239378400.69	[-3073, 3106]	[-18.438, 18.636]	[0, 0]	[0, 1]	[0, 1]	[0, 0]	0	0	0	1766370
13RFP560435.las	239375970.79	239378384.13	[-3094, 3103]	[-18.564, 18.618]	[0, 0]	[0, 1]	[0, 1]	[0, 0]	0	0	0	1853299
13RFP560450.las	239375953.70	239378368.00	[-3124, 3105]	[-18.744, 18.63]	[0, 0]	[0, 1]	[0, 1]	[0, 0]	0	0	0	1842970
13RFP560465.las	239375937.13	239378350.63	[-3175, 3125]	[-19.05, 18.75]	[0, 0]	[0, 1]	[0, 1]	[0, 0]	0	0	0	1768667
13RFP560480.las	239375921.08	239378334.58	[-3240, 3138]	[-19.44, 18.828]	[0, 0]	[0, 1]	[0, 1]	[0, 0]	0	0	0	1915976
13RFP560495.las	239375907.38	239378317.36	[-3243, 3170]	[-19.458, 19.02]	[0, 0]	[0, 1]	[0, 1]	[0, 0]	0	0	0	1511955
13RFP560510.las	239377343.17	239378300.72	[-3294, 1949]	[-19.764, 11.694]	[0, 0]	[0, 1]	[0, 1]	[0, 0]	0	0	0	1446522
13RFP560525.las	239377359.87	239378283.50	[-3496, 2059]	[-20.976, 12.354]	[0, 0]	[0, 1]	[0, 1]	[0, 0]	0	0	80800	1253895
13RFP560540.las	239377376.78	239378267.01	[-3580, 1976]	[-21.48, 11.856]	[0, 0]	[0, 1]	[0, 1]	[0, 0]	0	0	958593	679957
13RFP560555.las	239377392.67	239378249.56	[-3512, 1901]	[-21.072, 11.406]	[0, 0]	[0, 1]	[0, 1]	[0, 0]	0	0	351605	1324040
13RFP560570.las	239377408.87	239378232.61	[-3512, 1879]	[-21.072, 11.274]	[0, 0]	[0, 1]	[0, 1]	[0, 0]	0	0	21663	2053702
13RFP560585.las	239377424.96	239378215.72	[-3480, 1776]	[-20.88, 10.656]	[0, 0]	[0, 1]	[0, 1]	[0, 0]	0	0	169822	2055045
13RFP560600.las	239377441.34	239378198.24	[-3373, 1608]	[-20.238, 9.648]	[0, 0]	[0, 1]	[0, 1]	[0, 0]	0	0	0	2267028
13RFP560615.las	239377457.17	239378181.27	[-3240, 1491]	[-19.44, 8.946]	[0, 0]	[0, 1]	[0, 1]	[0, 0]	0	0	0	2318057
13RFP560630.las	239377474.08	239378164.20	[-3198, 1439]	[-19.188, 8.634]	[0, 0]	[0, 1]	[0, 1]	[0, 0]	0	0	0	2475848
13RFP560645.las	239377490.70	239378146.94	[-3098, 1426]	[-18.588, 8.556]	[0, 0]	[0, 1]	[0, 1]	[0, 0]	0	0	0	2360975
13RFP560660.las	239377506.62	239378129.72	[-3128, 1289]	[-18.768, 7.734]	[0, 0]	[0, 1]	[0, 1]	[0, 0]	0	0	0	2625213
13RFP560675.las	239377522.29	239378112.73	[-3094, 1066]	[-18.564, 6.396]	[0, 0]	[0, 1]	[0, 1]	[0, 0]	0	0	0	2661191
13RFP560690.las	239377539.09	239378095.79	[-3060, 902]	[-18.36, 5.412]	[0, 0]	[0, 1]	[0, 1]	[0, 0]	0	0	0	2649278
13RFP560705.las	239377556.23	239378078.35	[-3039, 883]	[-18.234, 5.298]	[0, 0]	[0, 1]	[0, 1]	[0, 0]	0	0	0	2591691
13RFP560720.las	239377572.58	239378061.68	[-3036, 837]	[-18.216, 5.022]	[0, 0]	[0, 1]	[0, 1]	[0, 0]	0	0	0	2553448
13RFP560735.las	239377589.17	239378045.35	[-2989, 845]	[-17.934, 5.07]	[0, 0]	[0, 1]	[0, 1]	[0, 0]	0	0	0	2818296
13RFP560750.las	239377606.08	239378027.83	[-2974, 799]	[-17.844, 4.794]	[0, 0]	[0, 1]	[0, 1]	[0, 0]	0	0	0	2856604
13RFP560765.las	239377622.93	239378011.37	[-2977, 732]	[-17.862, 4.392]	[0, 0]	[0, 1]	[0, 1]	[0, 0]	0	0	0	2939810
13RFP560780.las	239377639.57	239377994.35	[-2956, 645]	[-17.736, 3.87]	[0, 0]	[0, 1]	[0, 1]	[0, 0]	0	0	0	2853826
13RFQ005005.las	238441252.54	239661914.90	[-5374, 4737]	[-32.244, 28.422]	[0, 0]	[0, 1]	[0, 1]	[0, 0]	0	0	379844	5941472
13RFQ020005.las	239658402.30	239661186.97	[-5066, 5034]	[-30.396, 30.204]	[0, 0]	[0, 1]	[0, 1]	[0, 0]	0	0	0	6027408
13RFQ035005.las	239628022.10	239658420.51	[-5019, 4986]	[-30.114, 29.916]	[0, 0]	[0, 1]	[0, 1]	[0, 0]	0	0	0	4057828
13RFQ050005.las	239490413.33	239628790.32	[-5192, 5294]	[-31.152, 31.764]	[0, 0]	[0, 1]	[0, 1]	[0, 0]	0	0	0	4873910
13RFQ065005.las	239487620.77	239490431.55	[-5253, 4552]	[-31.518, 27.312]	[0, 0]	[0, 1]	[0, 1]	[0, 0]	0	0	0	4163079
13RFQ080005.las	239486918.25	239489767.64	[-5153, 4707]	[-30.918, 28.242]	[0, 0]	[0, 1]	[0, 1]	[0, 0]	0	0	0	4538413
13RFQ095005.las	239484142.51	239486936.46	[-5009, 4970]	[-30.054, 29.82]	[0, 0]	[0, 1]	[0, 1]	[0, 0]	0	0	0	2687419
13RFQ110005.las	239482012.53	239484854.94	[-5131, 5104]	[-30.786, 30.624]	[0, 0]	[0, 1]	[0, 1]	[0, 0]	0	0	0	4126791
13RFQ125005.las	239481299.18	239484160.40	[-4811, 5312]	[-28.866, 31.872]	[0, 0]	[0, 1]	[0, 1]	[0, 0]	0	0	0	2654709
13RFQ140005.las	239478491.90	240770185.83	[-4539, 4833]	[-27.234, 28.998]	[0, 0]	[0, 1]	[0, 1]	[0, 0]	0	0	0	8726763
13RFQ155005.las	239476368.18	240770184.42	[-4635, 4830]	[-27.81, 28.98]	[0, 0]	[0, 1]	[0, 1]	[0, 0]	0	0	105654	8501344
13RFQ170005.las	239469593.83	239476387.79	[-4362, 4340]	[-26.172, 26.04]	[0, 0]	[0, 1]	[0, 1]	[0, 0]	0	0	0	4125603
13RFQ185005.las	239468872.00	239475683.84	[-5049, 4195]	[-30.294, 25.17]	[0, 0]	[0, 1]	[0, 1]	[0, 0]	0	0	0	3153552
13RFQ200005.las	239466029.12	239468891.32	[-4863, 5176]	[-29.178, 31.056]	[0, 0]	[0, 1]	[0, 1]	[0, 0]	0	0	0	3299353
13RFQ215005.las	239463900.98	239466757.93	[-5159, 5080]	[-30.954, 30.48]	[0, 0]	[0, 1]	[0, 1]	[0, 0]	0	0	0	4093329
13RFQ230005.las	239463180.66	239463919.67	[-5203, 2938]	[-31.218, 17.628]	[0, 0]	[0, 1]	[0, 1]	[0, 0]	0	0	0	2008711
13RFQ245005.las	239460389.32	239463200.23	[-4752, 4972]	[-28.512, 29.832]	[0, 0]	[0, 1]	[0, 1]	[0, 0]	0	0	0	4158026
13RFQ260005.las	239458307.20	239461097.39	[-4686, 4369]	[-28.116, 26.214]	[0, 0]	[0, 1]	[0, 1]	[0, 0]	0	0	0	2095469
13RFQ275005.las	238600669.39	239458324.43	[-4316, 4095]	[-25.896, 24.57]	[0, 0]	[0, 1]	[0, 1]	[0, 0]	0	0	0	1844936
13RFQ290005.las	238599917.90	239457638.83	[-4146, 4185]	[-24.876, 25.11]	[0, 0]	[0, 1]	[0, 1]	[0, 0]	0	0	0	4299037
13RFQ305005.las	238421380.78	238599935.47	[-4196, 4075]	[-25.176, 24.45]	[0, 0]	[0, 1]	[0, 1]	[0, 0]	0	0	0	2095497
13RFQ320005.las	238421380.05	238424314.23	[-4111, 4134]	[-24.666, 24.804]	[0, 0]	[0, 1]	[0, 1]	[0, 0]	0	0	0	3394903
13RFQ335005.las	238422181.15	238425098.82	[-4181, 4051]	[-25.086, 24.306]	[0, 0]	[0, 1]	[0, 1]	[0, 0]	0	0	0	3067362

DPH-1.3 Report on ASPRS LAS File Format (Tiled Data) - Informational - continued

File	GPS Time min	GPS Time max	Extended Scan Angle	Scan Angle Rank	Scanner Channel	Scan Direction	Edge of Flight Line	User Data	Counts for Synthetic	Key-points	Withheld	Overlap
13RFQ350005.las	238425077.56	238427957.21	[-4129, 4067]	[-24.774, 24.402]	[0, 0]	[0, 1]	[0, 1]	[0, 0]	0	0	0	2779954
13RFQ365005.las	238427168.78	238517811.37	[-4119, 4069]	[-24.714, 24.414]	[0, 0]	[0, 1]	[0, 1]	[0, 0]	0	0	0	3808857
13RFQ380005.las	238517081.49	238517810.94	[-4116, 1559]	[-24.696, 9.354]	[0, 0]	[0, 1]	[0, 1]	[0, 0]	0	0	0	2134824
13RFQ395005.las	238514223.84	238517101.69	[-4101, 4068]	[-24.606, 24.408]	[0, 0]	[0, 1]	[0, 1]	[0, 0]	0	0	0	2571633
13RFQ410005.las	235919539.96	238514988.30	[-4131, 4050]	[-24.786, 24.3]	[0, 0]	[0, 1]	[0, 1]	[0, 0]	0	0	0	3657506
13RFQ425005.las	235919538.79	235920266.76	[-1602, 4031]	[-9.612, 24.186]	[0, 0]	[0, 1]	[0, 1]	[0, 0]	0	0	0	1952115
13RFQ440005.las	235920246.81	235923157.64	[-4114, 4082]	[-24.684, 24.492]	[0, 0]	[0, 1]	[0, 1]	[0, 0]	0	0	0	2590976
13RFQ455005.las	235922384.19	235925270.32	[-4186, 4048]	[-25.116, 24.288]	[0, 0]	[0, 1]	[0, 1]	[0, 0]	0	0	0	3287344
13RFQ470005.las	235925249.39	235925998.39	[-1810, 4101]	[-10.86, 24.606]	[0, 0]	[0, 1]	[0, 1]	[0, 0]	0	0	0	2003002
13RFQ485005.las	235925978.66	235929168.49	[-4162, 4054]	[-24.972, 24.324]	[0, 0]	[0, 1]	[0, 1]	[0, 0]	0	0	0	2381725
13RFQ500005.las	235928436.13	235936898.35	[-4129, 4088]	[-24.774, 24.528]	[0, 0]	[0, 1]	[0, 1]	[0, 0]	0	0	0	3340585
13RFQ515005.las	235936876.90	235937660.70	[-1810, 4066]	[-10.86, 24.396]	[0, 0]	[0, 1]	[0, 1]	[0, 0]	0	0	0	1905573
13RFQ530005.las	235937639.72	235940440.20	[-4115, 4053]	[-24.69, 24.318]	[0, 0]	[0, 1]	[0, 1]	[0, 0]	0	0	0	2048692
13RFQ545005.las	235939682.40	236004668.21	[-4120, 4050]	[-24.72, 24.3]	[0, 0]	[0, 1]	[0, 1]	[0, 0]	0	0	0	3731525

DPH-1.4 Report on Elevation by Class for Tiled Data

The purpose of this section is to show a table of the Minimum and Maximum elevation (Z) values by Class for each tiled file.

File	Class	Z Min	Z Max
13REN510745.las	1	785.645	807.095
	2	786.238	793.127
13REN525730.las	1	783.442	793.564
	2	783.5	789.171
13REN525745.las	1	783.562	806.588
	2	783.564	806.585
13REN540730.las	1	781.303	798.573
	2	781.167	795.005
13REN540745.las	1	784.245	843.019
	2	784.001	843.288
	7	696.714	696.714
13REN555715.las	1	780.842	801.174
	2	780.931	788.884
	9	780.847	782.793
	20	780.916	783.103
13REN555730.las	1	780.696	834.37
	2	781.119	833.954
	9	781.059	782.7
	20	781.098	783.421
13REN555745.las	1	793.695	867.292
	2	793.214	851.221
13REN570700.las	1	779.796	794.117
	2	779.672	787.389
	7	781.416	781.486
	9	779.642	782.169
	20	779.704	782.37
13REN570715.las	1	780.637	795.621
	2	780.564	791.557
	9	780.6	782.433
	20	780.628	782.67
13REN570730.las	1	782.414	847.431
	2	782.34	847.606
13REN570745.las	1	794.922	866.881
	2	794.578	864.817

DPH-1.4 Report on Elevation by Class for Tiled Data - continued

File	Class	Z Min	Z Max
13REN585670.las	1	779.126	789.228
	2	779.28	785.445
	9	779.153	780.714
	20	779.233	781.234
13REN585685.las	1	778.326	799.963
	2	778.521	792.591
	9	779.112	782.193
	20	779.14	782.39
13REN585700.las	1	779.309	815.325
	2	779.364	793.581
	9	779.297	781.184
	17	789.096	790.833
	20	779.304	783.37
13REN585715.las	1	782.766	809.589
	2	782.607	800.48
13REN585730.las	1	789.582	848.59
	2	788.777	848.907
13REN585745.las	1	802.211	867.93
	2	802.128	866.73
13REN600670.las	1	776.453	802.511
	2	776.528	786.195
	9	776.43	781.309
	17	785.774	786.301
	20	776.515	781.342
13REN600685.las	1	777.234	799.475
	2	777.252	785.674
	17	785.307	785.828
13REN600700.las	1	779.203	828.255
	2	780.386	829.229
	17	787.071	800.88
13REN600715.las	1	792.422	895.397
	2	791.8	834.58
	17	800.703	802.926
13REN600730.las	1	796.92	856.349
	2	796.122	850.116
13REN600745.las	1	809.277	900.789
	2	808.731	901.104

DPH-1.4 Report on Elevation by Class for Tiled Data - continued

File	Class	Z Min	Z Max
13REN615655.las	1	775.792	789.983
	2	775.696	784.372
	9	775.766	777.69
	20	775.819	778.475
13REN615670.las	1	775.604	790.679
	2	775.519	784.548
	9	775.791	778.995
	20	775.837	780.626
13REN615685.las	1	776.28	806.596
	2	776.231	792.718
	17	783.015	784.713
13REN615700.las	1	783.865	856.273
	2	783.679	832.977
13REN615715.las	1	804.775	886.247
	2	807.841	886.205
13REN615730.las	1	811.191	895.868
	2	810.711	895.969
13REN615745.las	1	830.503	897.262
	2	830.088	866.233
	7	857.772	857.817
13REN630655.las	1	775.131	790.222
	2	775.096	784.157
	9	775.138	777.692
	20	775.159	778.535
13REN630670.las	1	775.372	789.159
	2	775.305	785.802
13REN630685.las	1	777.132	812.22
	2	777.614	799.057
	17	791.719	792.021
13REN630700.las	1	787.312	819.376
	2	786.895	818.935
13REN630715.las	1	808.854	889.971
	2	808.749	890.495
13REN630730.las	1	825.659	909.177
	2	825.551	909.297
	7	864.354	864.354

DPH-1.4 Report on Elevation by Class for Tiled Data - continued

File	Class	Z Min	Z Max
13REN630745.las	1	832.667	866.244
	2	832.417	863.462
	7	793.837	852.459
13REN645655.las	1	774.441	787.416
	2	774.124	783.25
	9	774.489	777.338
	20	774.606	777.95
13REN645670.las	1	774.528	795.525
	2	774.718	790.34
	9	774.571	777.613
	20	774.694	777.655
13REN645685.las	1	778.178	879.927
	2	778.109	819.519
	9	794.995	795.329
	17	794.586	800.056
	20	794.943	795.641
13REN645700.las	1	793.338	830.649
	2	793.196	827.613
	7	801.674	803.058
13REN645715.las	1	809.002	863.781
	2	808.88	843.382
	7	826.009	835.7
13REN645730.las	1	825.128	866.886
	2	824.897	866.872
	7	825.377	839.292
13REN645745.las	1	842.882	883.45
	2	842.661	883.497
	7	836.839	846.283
13REN660655.las	1	774.327	815.559
	2	774.339	816.397
	9	774.306	777.703
	20	774.381	777.386
13REN660670.las	1	774.451	817.113
	2	774.477	817.146
	9	774.378	777.457
	20	774.428	777.494
13REN660685.las	1	784.668	817.459
	2	784.38	817.259

DPH-1.4 Report on Elevation by Class for Tiled Data - continued

File	Class	Z Min	Z Max
	7	790.396	797.232
	9	794.417	795.863
	17	803.363	803.873
	20	794.493	795.736
13REN660700.las	1	798.991	837.487
	2	798.747	836.301
	17	809.801	814.145
13REN660715.las	1	811.942	864.06
	2	811.191	861.967
	7	849.439	851.049
13REN660730.las	1	826.234	885.364
	2	826.063	886.651
13REN660745.las	1	846.419	902.211
	2	845.999	902.753
13REN675655.las	1	773.094	822.441
	2	773.134	822.509
	9	772.947	776.135
	17	780.746	781.003
	20	773.07	776.221
13REN675670.las	1	774.781	822.916
	2	774.686	819.933
13REN675685.las	1	793.316	832.199
	2	792.997	832.195
13REN675700.las	1	808.445	837.881
	2	808.23	837.044
	17	819.634	820.007
13REN675715.las	1	826.618	858.071
	2	826.147	857.719
13REN675730.las	1	844.354	885.985
	2	844.108	885.956
	7	853.424	856.339
13REN675745.las	1	874.363	1008.883
	2	874.231	913.763
13REN690640.las	1	772.002	834.707
	2	771.961	834.698
	9	771.933	774.336

DPH-1.4 Report on Elevation by Class for Tiled Data - continued

File	Class	Z Min	Z Max
	20	771.997	775.132
13REN690655.las	1	772.12	833.934
	2	771.984	834.152
	7	789.96	789.96
	9	771.885	773.792
	20	771.946	774.772
13REN690670.las	1	782.602	835.764
	2	782.08	836.502
13REN690685.las	1	792.627	910.799
	2	792.556	833.001
	7	658.276	697.898
13REN690700.las	1	803.29	852.289
	2	803.21	844.538
13REN690715.las	1	827.417	866.241
	2	827.129	864.261
13REN690730.las	1	848.896	887.202
	2	848.228	886.569
13REN690745.las	1	875.182	912.612
	2	874.801	912.611
13REN705640.las	1	768.243	822.55
	2	768.312	823.311
	7	768.983	769.289
	9	768.225	778.589
	20	768.307	779.449
13REN705655.las	1	774.021	829.246
	2	773.943	828.325
13REN705670.las	1	789.547	851.733
	2	789.166	851.788
	7	831.675	832.829
13REN705685.las	1	808.442	853.615
	2	807.962	852.206
13REN705700.las	1	808.764	854.22
	2	808.332	854.486
13REN705715.las	1	820.91	864.901
	2	820.776	861.684

DPH-1.4 Report on Elevation by Class for Tiled Data - continued

File	Class	Z Min	Z Max
	17	849.293	851.824
13REN705730.las	1	843.17	880.365
	2	842.552	879.083
	7	858.023	858.029
	17	855.017	855.287
13REN705745.las	1	861.626	905.837
	2	861.212	906.106
13REN720625.las	1	766.694	796.244
	2	766.664	794.11
	9	766.676	770.562
	20	766.639	771.177
13REN720640.las	1	768.024	855.073
	2	768.061	855.165
	9	767.938	770.982
	20	767.959	770.316
13REN720655.las	1	784.12	858.102
	2	783.871	858.768
	7	823.967	823.967
13REN720670.las	1	797.583	851.328
	2	797.524	849.243
13REN720685.las	1	814.504	869.099
	2	814.43	868.562
13REN720700.las	1	822.322	869.939
	2	822.08	869.27
	7	815.631	851.896
13REN720715.las	1	823.225	876.848
	2	822.62	873.849
	7	814.534	814.534
13REN720730.las	1	832.877	877.368
	2	832.888	874.362
	7	844.353	862.817
	17	856.87	864.978
13REN720745.las	1	843.728	895.037
	2	843.652	895.524
	7	846.71	864.559
13REN735610.las	1	763.917	840.726

DPH-1.4 Report on Elevation by Class for Tiled Data - continued

File	Class	Z Min	Z Max
	2	764.151	840.85
	7	769.569	810.338
	9	763.923	781.866
	20	764.018	781.982
13REN735625.las	1	766.34	859.642
	2	766.363	860.188
	7	810.645	823.496
	9	766.321	769.29
	20	766.358	769.572
13REN735640.las	1	777.342	845.947
	2	777.111	844.72
13REN735655.las	1	801.94	927.753
	2	801.783	927.763
	7	847.81	848.453
13REN735670.las	1	819.05	944.436
	2	818.447	944.44
13REN735685.las	1	821.404	869.478
	2	820.919	869.406
13REN735700.las	1	837.349	886.532
	2	836.963	885.786
13REN735715.las	1	852.261	891.956
	2	851.759	886.818
13REN735730.las	1	851.906	892.687
	2	851.493	892.952
13REN735745.las	1	848.121	890.293
	2	847.583	889.776
13REN750580.las	1	761.306	787.981
	2	761.241	788.234
	9	761.225	764.371
	17	764.719	765.019
	20	761.275	764.797
13REN750595.las	1	761.381	776.059
	2	761.335	768.89
	9	761.425	765.112
	20	761.427	765.381
13REN750610.las	1	762.36	842.719

DPH-1.4 Report on Elevation by Class for Tiled Data - continued

File	Class	Z Min	Z Max
	2	762.618	842.701
	7	781.747	784.637
	9	762.261	766.835
	20	762.559	766.886
13REN750625.las	1	768.922	853.484
	2	768.76	853.481
13REN750640.las	1	801.084	874.165
	2	800.948	874.614
13REN750655.las	1	837.619	935.867
	2	837.167	935.872
13REN750670.las	1	839.704	963.099
	2	839.634	963.064
13REN750685.las	1	840.035	903.314
	2	839.965	904.124
13REN750700.las	1	847.085	913.298
	2	847.004	910.407
13REN750715.las	1	865.64	903.804
	2	865.552	902.227
13REN750730.las	1	878.872	920.296
	2	878.735	920.087
13REN750745.las	1	866.238	927.462
	2	865.809	927.48
13REN765565.las	1	761.206	773.376
	2	761.034	766.34
	9	761.173	763.251
	20	761.179	763.465
13REN765580.las	1	761.257	806.897
	2	761.299	806.279
	7	746.28	746.28
	9	761.223	762.873
	20	761.394	763.49
13REN765595.las	1	762.081	813.978
	2	761.995	808.245
	7	780.741	787.253
	9	761.95	764.937
	20	761.992	764.904

DPH-1.4 Report on Elevation by Class for Tiled Data - continued

File	Class	Z Min	Z Max
13REN765610.las	1	762.536	897.079
	2	762.561	820.994
	7	656.072	799.146
	9	762.337	765.351
	20	762.484	766.165
13REN765625.las	1	772.626	846.937
	2	508.46	848.628
	7	785.748	818.063
13REN765640.las	1	805.48	970.141
	2	804.991	882.543
13REN765655.las	1	841.366	941.116
	2	841.279	941.124
13REN765670.las	1	857.479	960.449
	2	857.401	960.43
13REN765685.las	1	857.665	908.807
	2	857.582	908.853
13REN765700.las	1	867.942	925.465
	2	867.867	921.116
13REN765715.las	1	888.334	922.545
	2	888.276	922.173
13REN765730.las	1	892.037	958.82
	2	891.935	958.95
13REN765745.las	1	900.933	960.291
	2	900.847	961.435
13REN780535.las	1	756.942	769.183
	2	756.914	762.368
	9	756.895	758.71
	20	756.87	761.342
13REN780550.las	1	757.858	795.72
	2	757.761	795.781
	9	757.76	762.32
	20	757.805	762.335
13REN780565.las	1	761.147	803.715
	2	761.112	802.936
	7	758.049	789.954
	9	761.043	762.763

DPH-1.4 Report on Elevation by Class for Tiled Data - continued

File	Class	Z Min	Z Max
	20	761.034	763.008
13REN780580.las	1	763.42	816.887
	2	763.304	816.995
	7	776.228	788.776
13REN780595.las	1	789.774	845.523
	2	789.686	845.994
13REN780610.las	1	788.094	867.449
	2	787.893	867.548
13REN780625.las	1	800.907	863.381
	2	800.509	864.571
	7	810.538	843.773
13REN780640.las	1	806.177	978.675
	2	805.937	978.912
	7	824.835	838.989
13REN780655.las	1	835.906	980.297
	2	835.786	980.555
13REN780670.las	1	878.615	997.182
	2	878.365	997.53
13REN780685.las	1	875.69	925.768
	2	875.423	925.13
13REN780700.las	1	886.057	946.239
	2	885.414	946.346
13REN780715.las	1	896.389	968.595
	2	895.898	963.895
13REN780730.las	1	911.501	994.975
	2	910.984	995.446
	7	900.873	900.873
13REN780745.las	1	925.112	999.222
	2	924.477	999.84
13REN795505.las	1	754.364	767.103
	2	754.204	765.974
	9	754.195	755.114
	20	754.204	756.462
13REN795520.las	1	754.453	774.572

DPH-1.4 Report on Elevation by Class for Tiled Data - continued

File	Class	Z Min	Z Max
	2	754.367	767.72
	9	754.324	758.57
	20	754.34	758.531
13REN795535.las	1	755.943	814.793
	2	755.971	808.596
	7	802.446	802.446
	9	755.797	759.132
	20	755.86	759.923
13REN795550.las	1	758.583	828.72
	2	757.849	830.794
	7	771.966	804.372
	9	757.813	758.522
	20	757.802	759.712
13REN795565.las	1	780.352	840.247
	2	780.244	840.243
	7	800.107	800.107
13REN795580.las	1	785.244	915.39
	2	784.764	915.396
13REN795595.las	1	810.044	943.542
	2	809.385	944.061
13REN795610.las	1	812.686	962.598
	2	812.173	962.639
	7	848.38	848.603
13REN795625.las	1	836.268	1003.558
	2	835.87	1003.909
	7	847.554	891.044
13REN795640.las	1	835.715	1078.867
	2	835.493	974.924
	7	815.702	951.344
13REN795655.las	1	878.695	999.178
	2	878.25	998.963
	7	925.442	949.593
13REN795670.las	1	892.108	1047.471
	2	891.937	1046.847
	7	964.223	976.136
13REN795685.las	1	892.516	1046.276
	2	892.237	1045.945

DPH-1.4 Report on Elevation by Class for Tiled Data - continued

File	Class	Z Min	Z Max
13REN795700.las	1	903.805	963.945
	2	903.495	960.036
	7	826.274	938.663
13REN795715.las	1	912.562	985.108
	2	911.604	981.613
	7	942.584	943.12
13REN795730.las	1	917.395	992.199
	2	917.185	992.231
	7	926.666	926.705
13REN795745.las	1	934.662	1007.268
	2	933.859	1006.457
13REN810505.las	1	753.223	778.067
	2	753.308	778.13
	9	753.199	755.945
	20	753.237	757.293
13REN810520.las	1	753.461	827.728
	2	753.373	827.776
	9	753.344	756.021
	20	753.353	757.439
13REN810535.las	1	765.803	857.457
	2	765.525	857.389
	7	794.742	813.428
13REN810550.las	1	802.966	920.967
	2	804.663	920.823
	7	802.01	851.927
13REN810565.las	1	807.55	993.465
	2	806.749	993.363
13REN810580.las	1	836.128	999.727
	2	835.941	999.628
	7	964.202	968.247
13REN810595.las	1	872.375	1042.897
	2	871.581	1043.558
	7	873.591	972.617
13REN810610.las	1	855.495	1052.31
	2	854.678	1052.309
	7	898.564	1036.018
13REN810625.las			

DPH-1.4 Report on Elevation by Class for Tiled Data - continued

File	Class	Z Min	Z Max
	1	907.978	1038.915
	2	907.489	1039.184
13REN810640.las	1	943.005	1033.327
	2	942.791	1032.905
13REN810655.las	1	945.53	1026.346
	2	945.052	1025.265
13REN810670.las	1	947.275	1055.377
	2	946.579	1042.014
13REN810685.las	1	916.338	982.947
	2	916.049	983.403
13REN810700.las	1	915.083	1078.621
	2	914.708	982.647
	7	815.028	954.568
13REN810715.las	1	935.659	1025.978
	2	935.305	1011.66
13REN810730.las	1	955.672	1025.32
	2	954.9	1025.315
13REN810745.las	1	942.908	1071.384
	2	942.213	1070.645
	7	963.863	968.291
13REN825490.las	1	751.837	762.226
	2	751.776	756.324
	9	751.687	753.668
	20	751.762	755.089
13REN825505.las	1	750.513	810.188
	2	750.658	807.854
	9	750.492	754.713
	20	750.596	755.602
13REN825520.las	1	759.288	856.176
	2	759.064	856.367
	7	785.456	789.963
13REN825535.las	1	802.867	981.112
	2	802.708	983.011
	7	815.57	840.087
13REN825550.las	1	823.192	1024.03

DPH-1.4 Report on Elevation by Class for Tiled Data - continued

File	Class	Z Min	Z Max
	2	822.451	1023.47
	7	843.394	915.819
13REN825565.las	1	876.614	1076.704
	2	876.533	1076.541
	7	909.952	1026.491
13REN825580.las	1	904.064	1098.624
	2	903.117	1099.693
	7	951.389	1066.879
13REN825595.las	1	953.84	1129.866
	2	953.004	1130.505
	7	973.293	1046.512
13REN825610.las	1	901.983	1153.169
	2	900.591	1143.55
	7	975.332	1021.652
13REN825625.las	1	935.451	1090.711
	2	934.971	1091.236
	7	999.654	1020.241
13REN825640.las	1	966.324	1078.278
	2	966.211	1078.237
13REN825655.las	1	972.438	1069.304
	2	972.216	1069.38
13REN825670.las	1	961.856	1141.294
	2	961.627	1140.643
13REN825685.las	1	945.082	1134.192
	2	944.916	1134.794
13REN825700.las	1	931.437	1009.163
	2	931.339	1006.853
	7	830.427	959.565
13REN825715.las	1	938.968	1022.912
	2	938.527	1005.642
13REN825730.las	1	959.503	1133.292
	2	959.389	1133.231
	7	916.15	916.15
13REN825745.las	1	997.581	1130.264
	2	997.474	1130.331

DPH-1.4 Report on Elevation by Class for Tiled Data - continued

File	Class	Z Min	Z Max
	7	1006.958	1091.318
13REN840490.las	1	748.532	777.12
	2	748.491	776.358
	9	748.434	752.379
	20	748.439	752.658
13REN840505.las	1	750.443	826.156
	2	750.424	826.138
	7	788.771	788.771
	9	750.396	753.008
	20	750.388	753.57
13REN840520.las	1	786.103	926.157
	2	785.901	926.089
	7	794.042	801.564
13REN840535.las	1	829.304	1025.041
	2	827.946	1024.82
	7	831.128	870.09
13REN840550.las	1	892.629	1135.125
	2	892.264	1135.201
	7	915.131	915.131
13REN840565.las	1	942.364	1212.14
	2	941.995	1212.733
	7	1026.357	1124.331
13REN840580.las	1	966.897	1236.993
	2	965.964	1237.444
	7	1011.716	1164.038
13REN840595.las	1	1030.429	1220.257
	2	1029.49	1220.201
	7	1047.313	1073.289
13REN840610.las	1	1014.543	1209.176
	2	1013.569	1209.018
13REN840625.las	1	984.541	1114.427
	2	984.053	1114.307
	7	1037.666	1037.666
13REN840640.las	1	1008.541	1116.051
	2	1007.686	1115.392
	7	1054.134	1062.912
13REN840655.las			

DPH-1.4 Report on Elevation by Class for Tiled Data - continued

File	Class	Z Min	Z Max
	1	1007.238	1226.102
	2	1006.586	1226.198
13REN840670.las	1	1010.995	1234.002
	2	1010.17	1233.507
	7	1028.671	1028.671
13REN840685.las	1	957.341	1174.731
	2	957.193	1174.553
	7	1087.914	1093.109
13REN840700.las	1	947.119	1042.014
	2	946.958	1042.034
13REN840715.las	1	960.362	1107.067
	2	959.875	1106.934
13REN840730.las	1	961.753	1081.752
	2	961.306	1059.943
	7	1009.106	1012.065
13REN840745.las	1	1003.64	1135.447
	2	1003.476	1135.159
	7	1055.76	1073.895
13REN855490.las	1	747.697	878.256
	2	747.769	808.368
	9	747.694	750.951
	20	747.74	751.292
13REN855505.las	1	762.863	874.722
	2	762.623	874.629
	7	766.506	781.975
13REN855520.las	1	820.084	1326.023
	2	819.901	1325.917
	7	1060.777	1237.302
13REN855535.las	1	906.141	1324.155
	2	906.143	1324.187
	7	937.238	1249.401
13REN855550.las	1	961.822	1256.027
	2	961.734	1256.604
	7	1003.975	1190.905
13REN855565.las	1	1014.183	1318.891
	2	1013.795	1318.522

DPH-1.4 Report on Elevation by Class for Tiled Data - continued

File	Class	Z Min	Z Max
	7	1048.881	1221.645
13REN855580.las	1	1025.732	1305.857
	2	1025.445	1295.114
	7	1051.92	1257.679
13REN855595.las	1	1081.178	1274.688
	2	1080.463	1274.311
	7	1228.214	1231.678
13REN855610.las	1	1060.948	1297.286
	2	1060.838	1297.527
	7	1087.664	1126.58
13REN855625.las	1	1035.863	1360.625
	2	1035.581	1360.517
	7	1043.431	1115.323
13REN855640.las	1	1044.747	1270.428
	2	1044.5	1269.29
	7	1071.288	1184.888
13REN855655.las	1	1043.995	1219.236
	2	1043.926	1219.055
	7	1049.333	1121.493
13REN855670.las	1	1052.551	1204.52
	2	1051.798	1204.044
13REN855685.las	1	965.99	1186.936
	2	965.824	1186.07
	7	1077.577	1098.774
13REN855700.las	1	962.056	1155.147
	2	961.902	1155.13
13REN855715.las	1	1012.904	1178.803
	2	1012.72	1134.249
	7	1042.904	1049.696
13REN855730.las	1	1005.686	1120.003
	2	1005.354	1119.908
	7	1041.686	1048.433
13REN855745.las	1	1009.695	1096.722
	2	1009.427	1086.667
	7	1015.964	1050.433
13REN855760.las			

DPH-1.4 Report on Elevation by Class for Tiled Data - continued

File	Class	Z Min	Z Max
	1	1035.236	1117.715
	2	1035.148	1117.749
	7	1049.483	1054.104
13REN855775.las	1	1019.353	1093.2
	2	1018.846	1088.67
	7	932.383	939.926
13REN855790.las	1	1008.587	1059.175
	2	1008.341	1059.3
13REN855805.las	1	1019.633	1062.645
	2	1019.233	1062.727
	7	1031.604	1031.604
13REN855820.las	1	1024.979	1077.46
	2	1024.708	1074.064
13REN855835.las	1	1019.718	1070.271
	2	1019.217	1067.141
13REN855850.las	1	1017.796	1071.598
	2	1017.31	1070.816
	7	1040.485	1049.444
13REN855865.las	1	1002.825	1076.497
	2	1002.508	1073.437
	7	1047.104	1059.053
	17	1016.48	1017.674
13REN855880.las	1	1017.129	1105.141
	2	1016.998	1105.144
13REN855895.las	1	1051.572	1128.644
	2	1051.272	1127.25
	7	1104.149	1105.099
13REN855910.las	1	1085.017	1171.527
	2	1084.588	1172.004
13REN855925.las	1	1119.308	1176.196
	2	1118.848	1175.568
13REN855940.las	1	1132.431	1200.535
	2	1131.871	1200.09
13REN855955.las	1	1144.506	1225.743
	2	1143.757	1224.728

DPH-1.4 Report on Elevation by Class for Tiled Data - continued

File	Class	Z Min	Z Max
13REN855970.las	1	1146.797	1270.232
	2	1146.177	1246.864
13REN855985.las	1	1173.033	1285.244
	2	1172.527	1284.259
	7	1197.032	1255.184
13REN870460.las	1	739.835	810.54
	2	739.782	810.758
	9	739.748	743.125
	20	739.81	743.537
13REN870475.las	1	740.435	883.592
	2	740.477	884.675
	7	745.787	756.261
	9	740.442	749.723
	17	759.374	761.04
	20	740.498	750.007
13REN870490.las	1	747.717	968.15
	2	747.818	964.572
	7	774.9	915.366
	9	747.493	750.479
	20	747.718	750.446
13REN870505.las	1	778.447	1056.032
	2	778.122	1056.236
	7	932.191	1032.379
13REN870520.las	1	873.963	1322.214
	2	873.847	1322.147
	7	927.019	1275.99
13REN870535.las	1	1033.698	1415.738
	2	1033.244	1415.746
	7	1053.975	1387.2
13REN870550.las	1	1003.137	1237.37
	2	1002.965	1236.075
	7	1026.391	1200.528
13REN870565.las	1	1139.206	1372.191
	2	1138.776	1372.483
13REN870580.las	1	1096.304	1434.348
	2	1096.205	1434.589
	7	1137.412	1253.354
13REN870595.las			

DPH-1.4 Report on Elevation by Class for Tiled Data - continued

File	Class	Z Min	Z Max
	1	1129.596	1521.939
	2	1129.194	1521.721
	7	1186.827	1352.752
13REN870610.las	1	1128.206	1437.258
	2	1128.027	1437.344
	7	1138.281	1365.677
13REN870625.las	1	1086.925	1368.807
	2	1086.814	1368.244
	7	1103.423	1345.989
13REN870640.las	1	1137.626	1285.204
	2	1136.845	1284.082
	7	1221.254	1221.254
13REN870655.las	1	1110.19	1253.009
	2	1110.113	1253.824
	7	1158.893	1160.146
13REN870670.las	1	1068.36	1250.936
	2	1067.662	1252.004
13REN870685.las	1	975.006	1244.057
	2	974.854	1244.017
	7	1100.74	1116.544
13REN870700.las	1	977.296	1192.182
	2	977.089	1191.29
	7	1038.865	1064.408
13REN870715.las	1	1073.069	1220.162
	2	1072.821	1220.053
13REN870730.las	1	1055.496	1206.027
	2	1054.388	1206.799
	7	1018.176	1053.97
13REN870745.las	1	1033.162	1174.624
	2	1033.091	1174.713
	7	1012.215	1061.393
13REN870760.las	1	1038.508	1180.471
	2	1038.358	1133.083
	7	1052.104	1059.982
13REN870775.las	1	1035.043	1124.809
	2	1034.424	1124.39

DPH-1.4 Report on Elevation by Class for Tiled Data - continued

File	Class	Z Min	Z Max
	7	1044.082	1051.896
13REN870790.las	1	1021.639	1071.852
	2	1020.707	1071.759
13REN870805.las	1	1026.981	1078.816
	2	1026.424	1078.822
13REN870820.las	1	1042.517	1085.654
	2	1041.81	1085.628
	7	1048.846	1052.091
13REN870835.las	1	1040.679	1095.954
	2	1040.435	1096.041
	7	1048.91	1052.5
13REN870850.las	1	1037.36	1091.711
	2	1037.166	1091.687
	7	1048.63	1062.938
13REN870865.las	1	1010.616	1084.466
	2	1009.868	1084.54
13REN870880.las	1	1019.101	1076.123
	2	1018.354	1075.586
	7	1023.614	1023.614
	17	1027.394	1033.849
13REN870895.las	1	1044.48	1101.437
	2	1044.34	1103.599
	7	1048.964	1051.951
13REN870910.las	1	1075.098	1193.857
	2	1074.475	1142.706
13REN870925.las	1	1097.871	1155.233
	2	1097.77	1156.934
13REN870940.las	1	1104.092	1224.551
	2	1103.921	1170.803
13REN870955.las	1	1120.891	1178.28
	2	1120.799	1178.111
13REN870970.las	1	1120.963	1187.209
	2	1120.834	1187.749
	7	1054.609	1071.106
13REN870985.las			

DPH-1.4 Report on Elevation by Class for Tiled Data - continued

File	Class	Z Min	Z Max
	1	1145.582	1222.21
	2	1145.459	1221.99
13REN885460.las	1	736.16	963.634
	2	736.121	963.508
	7	742.637	804.964
	9	736.086	742.811
	20	736.158	743.357
13REN885475.las	1	750.755	1156.01
	2	750.639	1156.22
	7	763.024	1073.966
13REN885490.las	1	802.445	1240.038
	2	801.816	1239.3
	7	1011.775	1219.871
13REN885505.las	1	824.829	1117.941
	2	824.711	1117.348
	7	920.38	956.597
13REN885520.las	1	904.498	1332.169
	2	903.731	1332.168
	7	1049.886	1261.513
13REN885535.las	1	1066.743	1392.713
	2	1065.969	1392.662
	7	1117.146	1251.256
13REN885550.las	1	1090.937	1356.374
	2	1090.545	1356.099
	7	1101.113	1306.554
13REN885565.las	1	1174.754	1371.127
	2	1174.574	1371.377
	7	1223.219	1313.873
13REN885580.las	1	1169.441	1441.795
	2	1169.336	1442.247
	7	1284.095	1356.912
13REN885595.las	1	1154.867	1479.355
	2	1154.739	1477.84
	7	1250.069	1403.927
13REN885610.las	1	1120.283	1448.388
	2	1119.605	1448.167
13REN885625.las			

DPH-1.4 Report on Elevation by Class for Tiled Data - continued

File	Class	Z Min	Z Max
	1	1110.996	1514.216
	2	1110.825	1514.37
	7	1241.288	1352.544
13REN885640.las	1	1200.864	1473.295
	2	1200.716	1471.2
	7	1300.222	1359.086
13REN885655.las	1	1166.288	1289.868
	2	1166.245	1289.871
13REN885670.las	1	1093.444	1301.288
	2	1092.761	1301.196
	7	1203.277	1254.284
13REN885685.las	1	1001.322	1246.305
	2	1001.241	1245.881
	7	1030.961	1111.231
13REN885700.las	1	1017.466	1192.159
	2	1017.429	1192.048
	7	1041.527	1063.186
13REN885715.las	1	1111.794	1268.317
	2	1111.725	1268.008
	7	1216.769	1223.955
13REN885730.las	1	1102.568	1216.484
	2	1102.027	1216.44
13REN885745.las	1	1080.632	1170.961
	2	1080.511	1170.421
13REN885760.las	1	1064.323	1169.504
	2	1064.206	1169.471
13REN885775.las	1	1054.9	1227.564
	2	1054.594	1159.608
	7	1060.152	1060.152
13REN885790.las	1	1042.497	1093.916
	2	1042.411	1093.81
	7	1058.206	1061.202
13REN885805.las	1	1045.789	1088.235
	2	1045.728	1088.907
	7	1050.496	1061.988
13REN885820.las			

DPH-1.4 Report on Elevation by Class for Tiled Data - continued

File	Class	Z Min	Z Max
	1	1048.878	1111.058
	2	1048.658	1111.237
	7	1049.068	1056.885
13REN885835.las	1	1067.044	1112.772
	2	1066.947	1113.232
13REN885850.las	1	1036.938	1117.806
	2	1036.884	1116.762
	7	1055.356	1086.422
13REN885865.las	1	1020.332	1057.407
	2	1020.206	1057.304
	7	976.909	976.909
13REN885880.las	1	1025.978	1061.96
	2	1025.504	1062.099
	17	1039.784	1040.147
13REN885895.las	1	1047.57	1093.475
	2	1047.32	1093.395
	7	1038.883	1061.779
13REN885910.las	1	1067.084	1100.358
	2	1067.02	1099.492
	7	1062.907	1065.237
13REN885925.las	1	1080.437	1134.064
	2	1079.704	1133.178
13REN885940.las	1	1081.794	1151.192
	2	1081.642	1150.838
13REN885955.las	1	1090.652	1154.525
	2	1090.566	1153.782
13REN885970.las	1	1103.464	1159.993
	2	1102.671	1159.025
	7	1045.882	1045.882
13REN885985.las	1	1125.865	1166.493
	2	1125.743	1165.597
13REN900445.las	1	734.384	883.298
	2	734.298	883.73
	7	819.323	819.323
	9	734.335	736.205
	20	734.309	737.128

DPH-1.4 Report on Elevation by Class for Tiled Data - continued

File	Class	Z Min	Z Max
13REN900460.las	1	734.419	1090.1
	2	734.493	1089.997
	7	766.466	1061.951
	9	734.353	741.565
	20	734.368	741.761
13REN900475.las	1	813.177	1241.623
	2	812.302	1242.574
	7	870.32	1061.956
13REN900490.las	1	966.119	1260.669
	2	965.227	1259.739
	7	995.217	1220.974
13REN900505.las	1	901.308	1223.501
	2	900.548	1223.942
	7	989.184	1198.704
13REN900520.las	1	953.287	1295.724
	2	952.501	1295.552
	7	954.191	1271.449
13REN900535.las	1	1055.941	1434.634
	2	1055.323	1435.062
	7	1174.136	1393.156
13REN900550.las	1	1179.872	1479.955
	2	1179.101	1480.895
	7	1239.581	1417.991
13REN900565.las	1	1249.941	1486.052
	2	1246.976	1485.991
	7	1313.986	1435.405
13REN900580.las	1	1284.484	1480.009
	2	1284.08	1476.727
	7	1348.153	1426.274
13REN900595.las	1	1159.34	1394.935
	2	1159.203	1395.141
	7	1222.269	1360.047
13REN900610.las	1	1137.695	1306.411
	2	1137.065	1306.397
	7	1070.672	1234.236
13REN900625.las	1	1143.909	1523.705
	2	1143.109	1523.695

DPH-1.4 Report on Elevation by Class for Tiled Data - continued

File	Class	Z Min	Z Max
	7	1327.328	1409.966
13REN900640.las	1	1259.65	1490.797
	2	1259.194	1490.702
13REN900655.las	1	1232.1	1362.213
	2	1231.662	1362.413
	7	1269.941	1270.85
13REN900670.las	1	1130.776	1361.702
	2	1130.207	1361.847
	7	1238.268	1238.268
13REN900685.las	1	1022.046	1286.584
	2	1021.477	1286.458
	7	956.681	1227.381
13REN900700.las	1	1021.343	1162.364
	2	1020.541	1163.326
	7	1066.732	1114.969
13REN900715.las	1	1099.592	1271.858
	2	1098.804	1271.959
	7	1132.42	1214.714
13REN900730.las	1	1136.806	1349.987
	2	1136.711	1269.298
	7	1155.833	1218.334
13REN900745.las	1	1116.348	1253.437
	2	1116.048	1253.501
	7	1126.496	1161.773
13REN900760.las	1	1099.046	1198.562
	2	1098.671	1197.522
	7	1116.182	1128.557
13REN900775.las	1	1079.979	1189.603
	2	1079.434	1192.109
13REN900790.las	1	1078.28	1170
	2	1077.972	1170.362
13REN900805.las	1	1062.885	1121.781
	2	1062.816	1121.779
13REN900820.las	1	1064.809	1120.339
	2	1064.415	1120.306

DPH-1.4 Report on Elevation by Class for Tiled Data - continued

File	Class	Z Min	Z Max
13REN900835.las	1	1084.197	1141.709
	2	1084.064	1140.89
13REN900850.las	1	1048.033	1142.814
	2	1047.961	1141.991
13REN900865.las	1	1029.717	1141.877
	2	1029.618	1141.887
	7	1056.178	1124.431
13REN900880.las	1	1029.19	1062.894
	2	1029.086	1052.636
13REN900895.las	1	1041.868	1069.478
	2	1041.71	1067.329
	17	1057.042	1057.546
13REN900910.las	1	1051.473	1088.836
	2	1051.417	1088.278
	17	1062.153	1062.341
13REN900925.las	1	1057.19	1109.321
	2	1057.05	1108.805
	7	1056.125	1056.425
	17	1070.963	1071.241
13REN900940.las	1	1066.771	1107.915
	2	1065.803	1107.736
	7	1033.212	1048.481
	17	1077.967	1078.447
13REN900955.las	1	1076.303	1149.812
	2	1075.475	1149.498
	17	1077.638	1078.659
13REN900970.las	1	1095.282	1150.001
	2	1094.687	1149.658
13REN900985.las	1	1103.095	1148.52
	2	1102.907	1148.711
13REN915430.las	1	729.562	835.07
	2	729.51	835.129
	9	729.441	734.651
	20	729.501	737.684
13REN915445.las	1	730.718	945.177
	2	730.761	893.08

DPH-1.4 Report on Elevation by Class for Tiled Data - continued

File	Class	Z Min	Z Max
	7	733.904	865.365
	9	730.658	736.216
	20	730.664	739.468
13REN915460.las	1	831.936	1164.916
	2	831.733	1164.868
	7	831.768	875.999
13REN915475.las	1	970.99	1239.352
	2	970.81	1238.563
	7	1076.515	1224.64
13REN915490.las	1	1166.861	1256.493
	2	1166.124	1255.815
	7	1201.39	1217.508
13REN915505.las	1	993.687	1332.99
	2	993.494	1331.993
	7	1128.529	1277.946
	18	1298.348	1321.42
13REN915520.las	1	965.956	1331.632
	2	965.619	1331.625
	7	991.544	1265.993
13REN915535.las	1	1021.343	1420.982
	2	1021.25	1420.991
	7	1131.257	1344.859
13REN915550.las	1	1085.14	1387.747
	2	1084.45	1387.458
	7	1099.554	1368.19
13REN915565.las	1	1179.911	1512.127
	2	1179.666	1511.935
	7	1238.261	1455.864
13REN915580.las	1	1308.673	1487.751
	2	1308.41	1487.689
	7	1344.176	1438.321
13REN915595.las	1	1263.403	1433.611
	2	1263.213	1433.52
13REN915610.las	1	1205.651	1322.848
	2	1204.669	1321.687
	7	1253.216	1287.039
13REN915625.las			

DPH-1.4 Report on Elevation by Class for Tiled Data - continued

File	Class	Z Min	Z Max
	1	1192.632	1339.378
	2	1192.022	1339.31
	7	1221.627	1281.534
13REN915640.las	1	1206.376	1430
	2	1206.23	1429.697
	7	1282.973	1403.041
13REN915655.las	1	1125.538	1426.759
	2	1124.977	1425.741
	7	1189.607	1356.121
13REN915670.las	1	1085.285	1296.169
	2	1085.107	1296.187
	7	1090.688	1183.514
13REN915685.las	1	1036.081	1312.32
	2	1035.153	1272.534
	7	1047.216	1253.902
13REN915700.las	1	1035.704	1268.887
	2	1035.21	1268.447
	7	1109.573	1217.888
13REN915715.las	1	1098.168	1297.557
	2	1098.027	1296.812
	7	1107.719	1200.672
13REN915730.las	1	1207.875	1292.65
	2	1206.69	1292.716
	7	1240.715	1257.258
13REN915745.las	1	1144.441	1301.444
	2	1144.272	1263.729
	7	1227.169	1245.517
13REN915760.las	1	1132.11	1269.485
	2	1132.129	1269.438
	7	1163.498	1163.498
13REN915775.las	1	1141.658	1210.665
	2	1141.509	1209.703
	7	1105.799	1119.478
13REN915790.las	1	1107.493	1204.448
	2	1107.355	1203.452
13REN915805.las	1	1094.636	1169.722

DPH-1.4 Report on Elevation by Class for Tiled Data - continued

File	Class	Z Min	Z Max
	2	1094.531	1168.987
13REN915820.las	1	1084.38	1143.378
	2	1083.742	1143.014
13REN915835.las	1	1095.326	1250.163
	2	1094.954	1167.73
13REN915850.las	1	1091.927	1177.339
	2	1091.859	1177.277
	7	1019.424	1134.553
13REN915865.las	1	1045.577	1164.003
	2	1045.517	1163.959
	7	1103.6	1107.888
13REN915880.las	1	1038.728	1067.724
	2	1038.609	1066.686
13REN915895.las	1	1039.438	1068.945
	2	1039.219	1059.214
13REN915910.las	1	1048.265	1071.972
	2	1048.094	1065.848
13REN915925.las	1	1056.681	1081.854
	2	1056.585	1081.858
	7	1054.999	1062.461
13REN915940.las	1	1074.019	1105.929
	2	1073.416	1105.906
13REN915955.las	1	1080.662	1126.591
	2	1080.457	1123.815
13REN915970.las	1	1085.927	1147.702
	2	1085.833	1146.886
	17	1098.778	1100.64
13REN915985.las	1	1096.518	1220.483
	2	1096.358	1159.228
13REN930430.las	1	724.135	923.34
	2	724.055	923.403
	7	724.901	859.163
	9	723.989	733.392
	20	724.065	734.264
13REN930445.las			

DPH-1.4 Report on Elevation by Class for Tiled Data - continued

File	Class	Z Min	Z Max
	1	770.401	930.883
	2	770.321	930.894
	7	778.963	855.578
13REN930460.las	1	806.839	1241.426
	2	806.672	1241.755
	7	864.207	1220.109
13REN930475.las	1	896.225	1247.487
	2	896.084	1247.723
	7	964.057	1187.703
13REN930490.las	1	950.042	1368.899
	2	949.891	1367.503
	7	1010.536	1309.359
13REN930505.las	1	1009.528	1332.614
	2	1009.385	1331.726
	7	1042.018	1293.62
13REN930520.las	1	1173.284	1332.602
	2	1173.138	1331.507
	7	1132.54	1280.997
13REN930535.las	1	1189.504	1464.874
	2	1189.371	1464.405
	7	1222.393	1397.037
13REN930550.las	1	1114.449	1456.193
	2	1114.346	1455.089
	7	1145.208	1379.131
13REN930565.las	1	1179.723	1390.932
	2	1179.613	1391.028
	7	1234.758	1274.149
13REN930580.las	1	1293.878	1489.984
	2	1293.788	1489.928
	7	1324.783	1365.919
13REN930595.las	1	1299.243	1505.544
	2	1299.086	1505.567
	7	1199.989	1383.068
13REN930610.las	1	1257.711	1404.761
	2	1257.529	1403.585
13REN930625.las	1	1240.433	1394.364

DPH-1.4 Report on Elevation by Class for Tiled Data - continued

File	Class	Z Min	Z Max
	2	1240.411	1394.333
	7	1280.899	1332.271
13REN930640.las	1	1149.922	1472.453
	2	1149.76	1472.399
	7	1166.408	1368.171
13REN930655.las	1	1117.827	1458.587
	2	1117.753	1458.538
	7	1145.739	1396.79
13REN930670.las	1	1067.547	1271.41
	2	1067.498	1271.279
	7	1050.648	1109.31
13REN930685.las	1	1049.2	1229.275
	2	1049.658	1178.324
	7	1039.155	1047.762
13REN930700.las	1	1048.791	1269.101
	2	1048.687	1268.474
	7	1099.574	1234.523
13REN930715.las	1	1151.46	1295.252
	2	1151.203	1294.636
	7	1160.473	1237.576
13REN930730.las	1	1245.008	1404.211
	2	1244.681	1306.67
	7	1241.73	1244.835
13REN930745.las	1	1197.798	1432.405
	2	1197.701	1299.131
	7	1179.41	1266.246
13REN930760.las	1	1180.655	1250.815
	2	1180.417	1250.26
	7	1165.379	1231.45
13REN930775.las	1	1179.34	1253.842
	2	1179.064	1253.786
13REN930790.las	1	1157.498	1314.41
	2	1157.275	1251.953
	7	1150.396	1176.732
13REN930805.las	1	1121.469	1258.328
	2	1121.198	1216.425

DPH-1.4 Report on Elevation by Class for Tiled Data - continued

File	Class	Z Min	Z Max
13REN930820.las	1	1111.622	1188.287
	2	1111.549	1188.25
13REN930835.las	1	1129.77	1215.888
	2	1129.671	1194.265
13REN930850.las	1	1086.782	1226.442
	2	1086.472	1226.312
13REN930865.las	1	1060.053	1214.651
	2	1059.971	1214.449
	7	1063.744	1066.68
13REN930880.las	1	1048.277	1079.126
	2	1048.168	1077.335
	7	1055.329	1056.95
13REN930895.las	1	1048.073	1088.838
	2	1047.968	1069.76
13REN930910.las	1	1055.571	1127.488
	2	1055.463	1079.555
13REN930925.las	1	1060.246	1085.78
	2	1060.174	1081.64
	7	1061.806	1063.184
13REN930940.las	1	1074.864	1102.711
	2	1074.747	1104.077
	7	1066.025	1072.244
13REN930955.las	1	1087.666	1123.896
	2	1087.574	1125.275
13REN930970.las	1	1103.906	1146.951
	2	1102.981	1146.51
13REN930985.las	1	1102.739	1135.767
	2	1101.969	1135.846
	17	1110.189	1110.632
13REN945415.las	1	722.219	897.302
	2	722.194	897.862
	7	789.381	890.856
	9	722.128	725.422
	20	722.172	728.183
13REN945430.las	1	723.465	1013.531

DPH-1.4 Report on Elevation by Class for Tiled Data - continued

File	Class	Z Min	Z Max
	2	723.405	1013.761
	7	724.404	865.309
	9	723.358	728.441
	20	723.435	729.418
13REN945445.las	1	815.223	958.809
	2	815.095	958.826
	7	743.743	860.791
13REN945460.las	1	886.755	1272.558
	2	886.62	1271.69
	7	945.209	1241.987
13REN945475.las	1	997.19	1405.464
	2	996.915	1405.465
	7	1047.505	1357.414
13REN945490.las	1	1028.566	1474.872
	2	1028.409	1474.706
	7	1200.973	1256.854
13REN945505.las	1	1121.878	1434.028
	2	1121.591	1433.079
	7	1218.452	1275.381
13REN945520.las	1	1164.631	1353.308
	2	1164.504	1352.207
	7	1234.848	1315.836
13REN945535.las	1	1201.522	1440.186
	2	1201.233	1439.623
	7	1227.497	1362.575
13REN945550.las	1	1223.219	1442.172
	2	1222.991	1442.17
	7	1346.518	1357.712
13REN945565.las	1	1241.329	1466.798
	2	1241.18	1466.45
	7	1173.646	1370.013
13REN945580.las	1	1334.017	1564.22
	2	1333.862	1564.17
	7	1356.06	1366.214
13REN945595.las	1	1302.123	1478.318
	2	1303.589	1477.203
	7	1348.667	1375.529

DPH-1.4 Report on Elevation by Class for Tiled Data - continued

File	Class	Z Min	Z Max
13REN945610.las	1	1257.576	1420.214
	2	1257.365	1420.191
	7	1268.235	1268.235
13REN945625.las	1	1200.401	1350.361
	2	1200.382	1350.451
	7	1236.429	1254.625
13REN945640.las	1	1145.549	1300.755
	2	1145.454	1265.558
	7	1191.305	1191.421
13REN945655.las	1	1118.637	1269.477
	2	1118.94	1269.64
	7	1134.783	1235.857
13REN945670.las	1	1097.75	1255.645
	2	1097.558	1255.746
	7	1093.475	1197.844
13REN945685.las	1	1067.545	1229.995
	2	1067.449	1229.85
	7	1065.566	1195.185
13REN945700.las	1	1076.731	1229.188
	2	1076.608	1228.733
	7	995.811	1196.16
13REN945715.las	1	1142.448	1289.833
	2	1142.029	1289.251
	7	1121.356	1210.79
13REN945730.las	1	1239.499	1316.178
	2	1239.363	1315.743
	7	1237.549	1249.306
13REN945745.las	1	1221.738	1307.573
	2	1221.629	1302.336
	7	1252.951	1252.951
13REN945760.las	1	1208.971	1305.662
	2	1208.723	1305.072
	7	1125.838	1247.339
13REN945775.las	1	1221.389	1342.668
	2	1221.427	1280.032
	7	1243.372	1253.94
13REN945790.las			

DPH-1.4 Report on Elevation by Class for Tiled Data - continued

File	Class	Z Min	Z Max
	1	1200.428	1334.434
	2	1200.393	1271.184
	7	1214.212	1228.116
13REN945805.las	1	1161.289	1253.242
	2	1160.839	1252.879
	7	1210.087	1217.964
13REN945820.las	1	1144.853	1238.868
	2	1144.631	1238.045
13REN945835.las	1	1123.743	1234.879
	2	1123.38	1235.333
	7	1217.194	1217.194
13REN945850.las	1	1113.224	1242.337
	2	1112.802	1241.704
	7	1200.06	1202.671
13REN945865.las	1	1076.103	1242.569
	2	1075.958	1241.77
	7	1215.6	1219.589
13REN945880.las	1	1060.759	1088.668
	2	1060.658	1087.929
	7	1056.611	1064.124
13REN945895.las	1	1054.588	1075.152
	2	1056.725	1073.069
13REN945910.las	1	1060.999	1083.199
	2	1060.909	1084.378
13REN945925.las	1	1067.732	1098.447
	2	1067.6	1098.773
	7	1013.953	1037.222
13REN945940.las	1	1076.703	1112.652
	2	1076.416	1113.209
13REN945955.las	1	1087.09	1116.747
	2	1086.938	1115.525
13REN945970.las	1	1100.369	1147.822
	2	1100.211	1144.97
13REN945985.las	1	1114.903	1146.524
	2	1114.828	1145.984

DPH-1.4 Report on Elevation by Class for Tiled Data - continued

File	Class	Z Min	Z Max
13REN960415.las	1	720.861	1052.654
	2	720.825	1054.514
	7	799.534	955.685
	9	720.823	723.996
	20	720.822	724.278
13REN960430.las	1	786.635	1045.268
	2	786.452	1044.215
	7	914.996	968.571
13REN960445.las	1	826.243	1095.02
	2	826.05	1095.325
13REN960460.las	1	942.47	1230.489
	2	940.789	1230.67
	7	1074.652	1110.152
13REN960475.las	1	1027.217	1420.419
	2	1026.457	1419.809
	7	1093.526	1346.725
13REN960490.las	1	1243.458	1507.114
	2	1243.166	1507.011
	7	1281.314	1340.291
13REN960505.las	1	1236.532	1520.895
	2	1236.394	1518.815
	7	1292.859	1461.544
13REN960520.las	1	1203.617	1353.093
	2	1202.8	1352.138
	7	1315.92	1315.92
13REN960535.las	1	1229.615	1386.833
	2	1229.559	1387.082
	7	1306.606	1306.606
13REN960550.las	1	1283.415	1422.701
	2	1283.298	1422.967
	7	1298.95	1330.347
13REN960565.las	1	1305.042	1472.068
	2	1304.519	1472.08
	7	1269.952	1424.404
13REN960580.las	1	1326.39	1441.522
	2	1325.77	1440.728
13REN960595.las			

DPH-1.4 Report on Elevation by Class for Tiled Data - continued

File	Class	Z Min	Z Max
	1	1290.083	1429.49
	2	1289.315	1429.355
13REN960610.las	1	1252.817	1387.631
	2	1251.685	1387.556
13REN960625.las	1	1184.513	1296.541
	2	1184.303	1296.666
	7	1239.105	1268.155
13REN960640.las	1	1145.889	1249.695
	2	1145.769	1249.381
	7	1135.819	1212.286
13REN960655.las	1	1144.045	1336.954
	2	1143.872	1337.078
	7	1167.87	1268.692
13REN960670.las	1	1135.15	1261.36
	2	1134.881	1261.325
	7	1165.252	1191.184
13REN960685.las	1	1096.715	1218.671
	2	1095.944	1219.53
	7	1120.008	1180.357
13REN960700.las	1	1092.784	1190.09
	2	1092.696	1190.216
13REN960715.las	1	1119.729	1341.069
	2	1119.381	1294.041
	7	1162.119	1220.517
13REN960730.las	1	1221.467	1431.839
	2	1220.117	1315.342
	7	1236.494	1251.852
13REN960745.las	1	1263.893	1315.179
	2	1263.761	1314.506
13REN960760.las	1	1245.883	1318.807
	2	1245.241	1318.772
	7	1265.728	1265.761
13REN960775.las	1	1250.932	1315.837
	2	1250.5	1315.826
	7	1241.277	1265.436
13REN960790.las			

DPH-1.4 Report on Elevation by Class for Tiled Data - continued

File	Class	Z Min	Z Max
	1	1239.704	1313.876
	2	1239.551	1312.689
13REN960805.las	1	1203.376	1404.36
	2	1202.773	1296.838
	7	1213.326	1231.62
13REN960820.las	1	1185.337	1281.086
	2	1184.354	1266.851
	7	1193.89	1236.375
13REN960835.las	1	1121.379	1277.42
	2	1121.087	1257.398
	7	1170.167	1231.573
13REN960850.las	1	1100.399	1129.655
	2	1100.092	1130.137
13REN960865.las	1	1083.462	1114.019
	2	1083.244	1113.205
13REN960880.las	1	1072.362	1095.361
	2	1072.262	1094.662
13REN960895.las	1	1062.807	1087.419
	2	1064.267	1086.628
13REN960910.las	1	1067.062	1091.427
	2	1066.952	1087.929
13REN960925.las	1	1076.686	1104.995
	2	1076.315	1104.758
13REN960940.las	1	1085.772	1121.58
	2	1086.046	1123.377
13REN960955.las	1	1095.059	1133.711
	2	1094.453	1131.533
13REN960970.las	1	1113.047	1224.239
	2	1112.772	1158.814
13REN960985.las	1	1131.618	1162.852
	2	1131.243	1161.744
13REN975400.las	1	719.763	774.754
	2	719.985	775.155
	9	719.718	723.937

DPH-1.4 Report on Elevation by Class for Tiled Data - continued

File	Class	Z Min	Z Max
	20	719.95	723.809
13REN975415.las	1	719.854	1058.459
	2	719.8	1058.119
	7	777.899	892.937
	9	719.797	724.48
	20	719.857	724.5
13REN975430.las	1	761.378	1029.911
	2	760.766	1029.223
	7	812.909	819.773
13REN975445.las	1	824.983	1103.902
	2	824.905	1103.256
	7	945.43	968.899
13REN975460.las	1	935.029	1230.232
	2	934.657	1230.387
	7	1011.02	1106.13
13REN975475.las	1	1070.085	1354.419
	2	1069.296	1354.194
	7	1086.853	1187.349
13REN975490.las	1	1215.044	1435.519
	2	1214.636	1435.493
13REN975505.las	1	1244.614	1396.528
	2	1244.465	1397.466
13REN975520.las	1	1239.462	1384.013
	2	1239.22	1383.212
	7	1267.944	1277.11
13REN975535.las	1	1245.97	1495.189
	2	1245.814	1494.325
	7	1253.748	1254.732
13REN975550.las	1	1324.952	1500.361
	2	1324.939	1498.487
	7	1351.36	1442.721
13REN975565.las	1	1321.099	1502.47
	2	1320.111	1503.2
	7	1402.614	1448.045
13REN975580.las	1	1295.825	1416.639
	2	1295.282	1416.339

DPH-1.4 Report on Elevation by Class for Tiled Data - continued

File	Class	Z Min	Z Max
13REN975595.las	1	1259.571	1344.815
	2	1259.098	1344.141
	7	1280.509	1299.936
13REN975610.las	1	1210.934	1309.152
	2	1210.182	1309.676
13REN975625.las	1	1177.117	1297.092
	2	1177.002	1292.414
	7	1234.809	1261.063
13REN975640.las	1	1171.933	1258.526
	2	1171.508	1258.364
	7	1200.684	1204.722
13REN975655.las	1	1195.57	1537.291
	2	1195.478	1537.857
	7	1131.899	1508.468
13REN975670.las	1	1144.805	1507.87
	2	1144.523	1508.146
	7	1172.374	1356.623
13REN975685.las	1	1126.103	1260.395
	2	1125.615	1260.247
13REN975700.las	1	1109.864	1297.291
	2	1111.555	1198.444
13REN975715.las	1	1144.194	1286.748
	2	1143.723	1286.715
	7	1191.05	1216.763
13REN975730.las	1	1221.1	1373.732
	2	1219.596	1369.491
	7	1226.849	1240.73
13REN975745.las	1	1284.262	1362.699
	2	1283.451	1362.931
13REN975760.las	1	1273.852	1375.079
	2	1272.985	1346.362
	7	1249.383	1293.736
13REN975775.las	1	1276.907	1339.681
	2	1275.833	1339.583
13REN975790.las	1	1283.703	1324.673

DPH-1.4 Report on Elevation by Class for Tiled Data - continued

File	Class	Z Min	Z Max
	2	1283.598	1323.348
	7	1218.573	1232.95
13REN975805.las	1	1233.019	1325.218
	2	1232.509	1322.284
13REN975820.las	1	1133.101	1277.198
	2	1132.828	1277.147
	7	1162.192	1222.581
13REN975835.las	1	1116.229	1253.155
	2	1115.954	1253.058
	7	1222.428	1231.699
13REN975850.las	1	1102.466	1253.151
	2	1102.152	1127.399
13REN975865.las	1	1090.715	1241.578
	2	1090.606	1241.563
13REN975880.las	1	1078.761	1245.316
	2	1078.669	1244.323
13REN975895.las	1	1073.459	1099.683
	2	1073.136	1100.143
13REN975910.las	1	1073.835	1104.447
	2	1073.616	1104.464
13REN975925.las	1	1081.8	1108.671
	2	1081.36	1108.755
13REN975940.las	1	1092.391	1145.401
	2	1094.638	1141.52
	7	1061.485	1073.339
13REN975955.las	1	1115.043	1163.268
	2	1114.219	1159.253
13REN975970.las	1	1125.207	1186.382
	2	1124.746	1186.757
13REN975985.las	1	1148.09	1187.849
	2	1147.512	1187.839
13REN990400.las	1	718.543	819.214
	2	718.168	819.047
	7	720.005	727.599

DPH-1.4 Report on Elevation by Class for Tiled Data - continued

File	Class	Z Min	Z Max
	9	719.02	729.156
	20	719.086	735.103
13REN990415.las	1	717.448	838.25
	2	717.586	838.397
	7	767.234	784.301
	9	717.393	721.619
	17	760.091	760.899
	20	717.5	721.686
13REN990430.las	1	763.077	1127.986
	2	762.153	1128.2
	7	817.371	1014.004
13REN990445.las	1	839.128	1146.547
	2	838.474	1146.677
	7	886.684	1040.657
13REN990460.las	1	988.639	1277.827
	2	987.917	1278.995
	7	1100.612	1138.659
13REN990475.las	1	1106.74	1383.449
	2	1105.416	1383.713
	7	1201.486	1261.623
13REN990490.las	1	1140.969	1458.209
	2	1140.566	1442.221
	7	1206.243	1327.013
13REN990505.las	1	1239.397	1446.405
	2	1238.072	1446.283
13REN990520.las	1	1287.229	1396.971
	2	1286.507	1396.046
13REN990535.las	1	1304.968	1512.72
	2	1304.821	1511.465
	7	1280.763	1456.51
13REN990550.las	1	1328.434	1488.304
	2	1327.367	1487.998
	7	1424.413	1444.891
13REN990565.las	1	1300.602	1432.241
	2	1300.116	1431.468
13REN990580.las	1	1275.396	1351.546

DPH-1.4 Report on Elevation by Class for Tiled Data - continued

File	Class	Z Min	Z Max
	2	1275.289	1351.426
13REN990595.las	1	1252.213	1322.5
	2	1251.007	1319.87
	7	1305.37	1310.759
13REN990610.las	1	1206.106	1304.076
	2	1207.847	1304.017
	7	1238.57	1268.536
13REN990625.las	1	1192.73	1284.978
	2	1192.676	1285.232
	7	1234.627	1270.764
13REN990640.las	1	1198.027	1346.424
	2	1197.891	1345.956
13REN990655.las	1	1226.436	1402.007
	2	1226.286	1401.929
	7	1244.317	1260.025
13REN990670.las	1	1193.03	1309.665
	2	1192.735	1309.594
13REN990685.las	1	1141.298	1253.405
	2	1142.279	1253.228
13REN990700.las	1	1134.1	1246.337
	2	1133.811	1246.309
13REN990715.las	1	1159.967	1298.109
	2	1159.112	1286.315
	7	1199.604	1215.26
13REN990730.las	1	1204.993	1364.92
	2	1204.906	1364.777
	7	1127.194	1237.344
13REN990745.las	1	1284.352	1380.785
	2	1283.748	1380.358
13REN990760.las	1	1293.036	1357.881
	2	1292.64	1357.806
13REN990775.las	1	1301.081	1355.151
	2	1300.92	1354.204
13REN990790.las	1	1275.169	1342.378

DPH-1.4 Report on Elevation by Class for Tiled Data - continued

File	Class	Z Min	Z Max
	2	1275.02	1341.815
13REN990805.las	1	1209.217	1326.543
	2	1208.658	1325.721
	7	1225.847	1243.01
13REN990820.las	1	1152.677	1312.116
	2	1151.611	1311.751
	7	1178.787	1248.052
13REN990835.las	1	1120.774	1308.215
	2	1120.627	1306.943
	7	1200.851	1262.908
13REN990850.las	1	1107.945	1135.294
	2	1107.565	1134.855
13REN990865.las	1	1091.788	1114.301
	2	1091.713	1113.269
	7	1084.721	1091.627
13REN990880.las	1	1087.237	1118.987
	2	1087.103	1118.783
13REN990895.las	1	1086.315	1125.199
	2	1086.079	1125.881
13REN990910.las	1	1088.996	1272.013
	2	1088.908	1272.038
	7	1088.444	1088.444
13REN990925.las	1	1099.001	1260.995
	2	1098.479	1261.157
	7	1110.178	1112.742
13REN990940.las	1	1102.791	1169.708
	2	1102.078	1168.57
	7	1101.503	1101.503
13REN990955.las	1	1127.913	1197.076
	2	1127.257	1197.072
13REN990970.las	1	1145.222	1212.557
	2	1144.321	1211.534
13REN990985.las	1	1156.696	1208.496
	2	1155.779	1206.441
	7	1047.515	1159.37

DPH-1.4 Report on Elevation by Class for Tiled Data - continued

File	Class	Z Min	Z Max
13REP840840.las	1	1808.128	2152.947
	2	1805.824	2149.305
	7	1817.421	2023.853
13REP840855.las	1	1780.535	2080.979
	2	1778.64	2076.697
	7	1824.537	1945.765
13REP840870.las	1	1755.883	2014.982
	2	1754.621	2009.583
	7	1740.75	1940.572
13REP840885.las	1	1762.774	2126.311
	2	1762.29	2122.433
	7	1800.779	1990.734
13REP840900.las	1	1930.449	2295.363
	2	1929.713	2288.923
	7	2092.99	2120.507
13REP840915.las	1	1927.681	2354.037
	2	1926.39	2348.261
	7	1972.873	2140.419
13REP840930.las	1	1840.971	2104.446
	2	1840.335	2100.22
	7	1995.289	2016.965
13REP840945.las	1	1806.798	2043.684
	2	1806.061	2040.082
13REP840960.las	1	1777.998	2007.591
	2	1777.46	2001.151
	7	1803.716	1952.963
13REP840975.las	1	1781.191	2029.155
	2	1781.001	2026.348
	7	1814.644	1974.155
13REP840990.las	1	1786.414	1984.274
	2	1785.864	1980.58
	7	1830.107	1834.504
13REP855000.las	1	1186.741	1304.098
	2	1186.188	1303.517
	7	1220.609	1220.609
13REP855015.las	1	1201.907	1286.034

DPH-1.4 Report on Elevation by Class for Tiled Data - continued

File	Class	Z Min	Z Max
	2	1201.696	1285.246
	7	1229.127	1238.069
13REP855030.las	1	1226.133	1304.587
	2	1225.129	1305.114
13REP855045.las	1	1224.973	1296.962
	2	1224.53	1296.956
13REP855060.las	1	1225.039	1293.032
	2	1224.429	1281.179
13REP855075.las	1	1235.453	1288.254
	2	1235.37	1287.419
	7	1248.299	1254.949
13REP855090.las	1	1251.89	1301.905
	2	1251.78	1301.318
13REP855105.las	1	1269.847	1353.651
	2	1268.553	1352.487
13REP855120.las	1	1291.901	1395.879
	2	1291.29	1367.611
	7	1335.444	1351.354
13REP855135.las	1	1317.291	1400.103
	2	1316.266	1400.119
	7	1332.579	1350.831
13REP855150.las	1	1333.901	1424.759
	2	1333.571	1424.802
13REP855165.las	1	1369.175	1435.803
	2	1368.61	1434.832
13REP855180.las	1	1373.682	1447.682
	2	1373.262	1446.568
13REP855195.las	1	1388.541	1477.842
	2	1388.469	1453.601
13REP855210.las	1	1394.845	1471.942
	2	1394.13	1469.964
13REP855225.las	1	1403.893	1522.34
	2	1403.302	1483.253
13REP855240.las			

DPH-1.4 Report on Elevation by Class for Tiled Data - continued

File	Class	Z Min	Z Max
	1	1393.195	1505.499
	2	1392.26	1484.068
13REP855255.las	1	1389.552	1466.02
	2	1388.467	1464.859
13REP855270.las	1	1375.216	1494.972
	2	1373.337	1471.184
	7	1382.735	1382.735
13REP855285.las	1	1363.389	1413.874
	2	1363.335	1410.312
13REP855300.las	1	1366.831	1417.469
	2	1365.34	1417.421
	7	1294.383	1317.57
13REP855315.las	1	1382.309	1508.247
	2	1383.187	1421.76
	7	1257.39	1354.64
13REP855330.las	1	1374.873	1420.351
	2	1373.817	1405.071
13REP855345.las	1	1362.621	1404.494
	2	1362.042	1404.592
	7	1252.675	1268.638
	17	1378.741	1379.09
13REP855360.las	1	1361.773	1406.11
	2	1361.564	1405.534
	7	1286.108	1307.999
13REP855375.las	1	1373.638	1432.353
	2	1371.109	1431.647
13REP855390.las	1	1366.078	1424.771
	2	1364.211	1424.218
13REP855405.las	1	1365.61	1475.398
	2	1363.219	1383.398
	7	1280.52	1365.454
13REP855420.las	1	1370.945	1391.89
	2	1371.142	1390.481
	7	1254.507	1374.991
13REP855435.las	1	1378.562	1396.286

DPH-1.4 Report on Elevation by Class for Tiled Data - continued

File	Class	Z Min	Z Max
	2	1380.316	1393.943
13REP855450.las	1	1391.079	1432.878
	2	1390.621	1433.016
13REP855465.las	1	1403.912	1477.209
	2	1405.254	1477.476
13REP855480.las	1	1419.348	1487.335
	2	1419.095	1478.721
13REP855495.las	1	1421.327	1452.18
	2	1420.55	1452.388
13REP855510.las	1	1437.112	1590.188
	2	1437.93	1477.043
	7	1324.885	1410.841
13REP855525.las	1	1451.07	1485.208
	2	1450.892	1481.509
	7	1463.826	1463.826
13REP855540.las	1	1452.785	1529.918
	2	1453.276	1479.72
13REP855555.las	1	1466.756	1493.644
	2	1466.261	1493.267
13REP855570.las	1	1474.011	1574.131
	2	1473.88	1505.363
13REP855585.las	1	1488.836	1563.224
	2	1487.64	1561.498
	7	1539.507	1546.426
13REP855600.las	1	1514.87	1619.468
	2	1514.188	1575.042
	7	1539.986	1539.986
13REP855615.las	1	1514.926	1550.254
	2	1514.924	1549.74
13REP855630.las	1	1535.429	1563.085
	2	1532.498	1560.094
	7	1529.353	1535.133
13REP855645.las	1	1525.77	1577.577
	2	1525.673	1563.615

DPH-1.4 Report on Elevation by Class for Tiled Data - continued

File	Class	Z Min	Z Max
	7	1524.713	1532.155
13REP855660.las	1	1531.588	1553.278
	2	1531.529	1551.085
	7	1411.866	1536.542
13REP855675.las	1	1549.56	1573.104
	2	1549.427	1572.402
	7	1547.917	1548.463
13REP855690.las	1	1564.665	1592.815
	2	1564.288	1592.258
13REP855705.las	1	1579.004	1616.01
	2	1578.557	1609.597
13REP855720.las	1	1596.16	1691.022
	2	1596.037	1689.803
13REP855735.las	1	1613.68	1790.631
	2	1613.592	1789.79
	7	1743.676	1743.897
13REP855750.las	1	1639.82	1851.293
	2	1639.543	1844.123
13REP855765.las	1	1671.525	1851.687
	2	1670.836	1850.818
	7	1572.017	1572.017
13REP855780.las	1	1681.459	1757.196
	2	1680.991	1756.302
13REP855795.las	1	1700.784	1747.987
	2	1700.388	1742.388
13REP855810.las	1	1726.802	1814.776
	2	1726.334	1810.469
13REP855825.las	1	1748.604	1984.556
	2	1748.55	1980.718
13REP855840.las	1	1761.968	1940.023
	2	1761.88	1934.458
	7	1823.84	1827.927
13REP855855.las	1	1731.617	1949.509
	2	1731.471	1944.063

DPH-1.4 Report on Elevation by Class for Tiled Data - continued

File	Class	Z Min	Z Max
13REP855870.las	1	1718.927	1906.599
	2	1717.714	1899.99
13REP855885.las	1	1726.839	2111.278
	2	1725.627	2108.691
13REP855900.las	1	1820.248	2214.371
	2	1819.797	2211.707
	7	2109.464	2117.572
13REP855915.las	1	1921.232	2278.182
	2	1920.314	2273.12
	7	1994.61	2038.376
13REP855930.las	1	1839.666	2222.972
	2	1839.588	2218.184
	7	1867.022	1867.022
13REP855945.las	1	1798.462	2056.263
	2	1796.843	2051.824
13REP855960.las	1	1766.12	1979.995
	2	1765.223	1974.389
	7	1797.343	1797.528
13REP855975.las	1	1757.67	1966.732
	2	1757.046	1962.878
	7	1650.851	1650.851
13REP855990.las	1	1808.257	2043.333
	2	1806.871	2039.345
13REP870000.las	1	1156.752	1212.575
	2	1156.643	1212.607
13REP870015.las	1	1179.78	1264.5
	2	1179.723	1264.818
13REP870030.las	1	1192.044	1337.154
	2	1191.954	1264.754
13REP870045.las	1	1194.836	1238.863
	2	1194.558	1237.379
13REP870060.las	1	1205.498	1260.622
	2	1205.429	1260.201
13REP870075.las	1	1228.499	1286.577

DPH-1.4 Report on Elevation by Class for Tiled Data - continued

File	Class	Z Min	Z Max
	2	1228.138	1285.875
13REP870090.las	1	1237.365	1288.888
	2	1236.933	1287.717
13REP870105.las	1	1252.253	1321.104
	2	1252.009	1320.108
13REP870120.las	1	1273.416	1343.788
	2	1273.234	1342.75
	7	1323.74	1325.325
13REP870135.las	1	1286.097	1363.173
	2	1285.557	1362.225
	7	1324.538	1333.229
13REP870150.las	1	1305.876	1402.228
	2	1305.768	1400.704
	7	1330.901	1330.901
13REP870165.las	1	1324.098	1403.884
	2	1322.987	1402.579
13REP870180.las	1	1345.048	1408.398
	2	1344.092	1407.746
	7	1357.022	1357.022
13REP870195.las	1	1357.79	1413.464
	2	1357.656	1413.746
13REP870210.las	1	1358.229	1442.843
	2	1357.768	1442.187
13REP870225.las	1	1363.721	1459.9
	2	1362.951	1460.026
	7	1329.387	1340.017
13REP870240.las	1	1370.385	1451.748
	2	1369.737	1451.081
13REP870255.las	1	1364.799	1415.818
	2	1364.255	1415.884
	7	1296.121	1310.719
13REP870270.las	1	1346.884	1422.573
	2	1346.7	1393.393
	7	1354.927	1362.283
13REP870285.las			

DPH-1.4 Report on Elevation by Class for Tiled Data - continued

File	Class	Z Min	Z Max
	1	1343.574	1380.054
	2	1342.979	1378.906
	7	1348.003	1363.044
13REP870300.las	1	1352.36	1403.858
	2	1351.636	1403.436
	7	1350.932	1362.37
13REP870315.las	1	1364.606	1419.233
	2	1363.596	1420.392
13REP870330.las	1	1378.906	1416.068
	2	1376.021	1415.033
13REP870345.las	1	1356.637	1408.64
	2	1355.724	1408.09
	7	1354.73	1361.804
13REP870360.las	1	1353.225	1389.664
	2	1352.807	1379.321
	7	1349.277	1354.266
13REP870375.las	1	1350.994	1417.18
	2	1350.689	1416.12
	17	1355.248	1355.526
13REP870390.las	1	1352.684	1393.41
	2	1352.299	1394.626
13REP870405.las	1	1360.134	1374.807
	2	1358.74	1374.693
13REP870420.las	1	1366.407	1381.861
	2	1364.597	1381.371
	7	1292.416	1292.416
13REP870435.las	1	1379.303	1461.128
	2	1378.829	1405.771
13REP870450.las	1	1393.352	1527.362
	2	1393.059	1468.609
13REP870465.las	1	1421.942	1485.058
	2	1420.689	1485.048
	7	1439.752	1454.715
13REP870480.las	1	1422.8	1478.245
	2	1421.523	1478.222

DPH-1.4 Report on Elevation by Class for Tiled Data - continued

File	Class	Z Min	Z Max
13REP870495.las	1	1422.09	1451.514
	2	1421.149	1450.843
	7	1306.675	1394.246
13REP870510.las	1	1430.034	1566.761
	2	1429.801	1455.186
	7	1289.745	1289.745
13REP870525.las	1	1440.396	1535.589
	2	1440.339	1455.051
13REP870540.las	1	1450.174	1472.346
	2	1450.052	1467.085
	17	1459.344	1463.017
	20	1458.563	1458.857
13REP870555.las	1	1460.62	1490.977
	2	1460.211	1490.96
13REP870570.las	1	1472.468	1503.96
	2	1471.852	1505.219
13REP870585.las	1	1484.458	1521.088
	2	1484.106	1521.678
13REP870600.las	1	1494.4	1533.968
	2	1494.334	1533.806
13REP870615.las	1	1513.434	1547.477
	2	1513.281	1547.185
	7	1510.335	1512.176
13REP870630.las	1	1510.358	1546.511
	2	1510.242	1545.789
	7	1515.56	1515.56
13REP870645.las	1	1512.532	1538.836
	2	1512.259	1532.972
13REP870660.las	1	1527.104	1614.281
	2	1526.543	1614.745
	7	1520.152	1525.761
13REP870675.las	1	1549.269	1742.986
	2	1548.542	1674.874
	7	1569.857	1634.487
13REP870690.las	1	1561.31	1677.477

DPH-1.4 Report on Elevation by Class for Tiled Data - continued

File	Class	Z Min	Z Max
	2	1560.892	1675.833
	7	1611.795	1611.795
13REP870705.las	1	1579.315	1741.201
	2	1579.025	1739.482
	7	1645.88	1654.346
13REP870720.las	1	1589.517	1642.309
	2	1589.456	1613.614
13REP870735.las	1	1611.245	1641.96
	2	1611.166	1640.267
13REP870750.las	1	1632.875	1735.364
	2	1632.71	1739.281
13REP870765.las	1	1648.527	1803.662
	2	1648.367	1804.08
	7	1683.333	1683.333
13REP870780.las	1	1660.834	1776.589
	2	1659.583	1775.676
	17	1674.236	1674.561
13REP870795.las	1	1688.246	1728.597
	2	1687.237	1726.399
	7	1609.637	1609.637
13REP870810.las	1	1702.057	1812.675
	2	1701.223	1810.748
	7	1692.931	1790.646
13REP870825.las	1	1718.428	1896.493
	2	1717.603	1892.897
	7	1747.209	1832.67
13REP870840.las	1	1729.795	1916.385
	2	1729.613	1898.672
	7	1753.207	1785.696
13REP870855.las	1	1725.676	1961.161
	2	1725.248	1955.55
	7	1812.515	1878.939
13REP870870.las	1	1688.564	1867.467
	2	1687.261	1864.119
	7	1694.978	1822.334
13REP870885.las			

DPH-1.4 Report on Elevation by Class for Tiled Data - continued

File	Class	Z Min	Z Max
	1	1690.439	2013.497
	2	1689.249	1953.624
13REP870900.las	1	1730.995	2106.246
	2	1729.698	2102.532
	7	1843.418	2022.17
13REP870915.las	1	1782.844	2219.775
	2	1782.609	2214.183
	7	1959.096	2129.873
13REP870930.las	1	1799.03	2224.659
	2	1799.129	2218.013
	7	1954.725	1957.765
13REP870945.las	1	1775.911	2034.068
	2	1775.588	2029.237
	7	1819.937	1825.023
13REP870960.las	1	1763.887	2044.437
	2	1763.169	2042.642
	7	1812.974	1995.478
13REP870975.las	1	1733.217	1980.691
	2	1733.123	1976.552
13REP870990.las	1	1728.855	2039.038
	2	1728.152	2033.655
	7	1814.467	1887.544
13REP885000.las	1	1137.97	1339.64
	2	1137.876	1217.17
	7	1162.563	1174.563
13REP885015.las	1	1160.407	1225.573
	2	1160.304	1226.061
13REP885030.las	1	1168.7	1203.692
	2	1168.547	1203.042
13REP885045.las	1	1175.974	1215.608
	2	1175.892	1216.173
13REP885060.las	1	1191.589	1252.802
	2	1191.017	1252.587
13REP885075.las	1	1202.571	1265.736
	2	1202.408	1265.808

DPH-1.4 Report on Elevation by Class for Tiled Data - continued

File	Class	Z Min	Z Max
13REP885090.las	1	1215.424	1266.166
	2	1215.307	1265.725
13REP885105.las	1	1239.318	1291.885
	2	1239.21	1290.951
	7	1234.864	1236.465
13REP885120.las	1	1243.792	1319.597
	2	1243.728	1318.541
13REP885135.las	1	1251.656	1333.126
	2	1251.314	1332.893
13REP885150.las	1	1276.739	1347.99
	2	1276.517	1347.933
13REP885165.las	1	1298.89	1380.501
	2	1298.745	1380.423
13REP885180.las	1	1326.864	1385.386
	2	1326.37	1384.557
	7	1337.908	1352.198
13REP885195.las	1	1317.84	1385.823
	2	1317.652	1386.038
	7	1339.724	1354.158
13REP885210.las	1	1311.03	1397.237
	2	1310.752	1395.951
	7	1336.408	1343.704
13REP885225.las	1	1337.756	1405.454
	2	1337.36	1404.598
	7	1345.45	1356.442
13REP885240.las	1	1335.411	1426.135
	2	1335.35	1425.179
	7	1345.174	1363.508
13REP885255.las	1	1340.111	1433.172
	2	1340.6	1429.584
	7	1339.943	1351.604
13REP885270.las	1	1328.403	1372.739
	2	1329.445	1370.363
	7	1336.781	1345.005
13REP885285.las	1	1329.365	1377.816

DPH-1.4 Report on Elevation by Class for Tiled Data - continued

File	Class	Z Min	Z Max
	2	1329.358	1377.82
	7	1336.48	1340.135
13REP885300.las	1	1344.871	1407.917
	2	1345.662	1401.516
	7	1340.457	1349.389
13REP885315.las	1	1363.107	1406.676
	2	1362.815	1406.581
13REP885330.las	1	1364.744	1433.986
	2	1365.888	1414.548
13REP885345.las	1	1346.158	1398.157
	2	1347.371	1398.429
	7	1342.346	1350.582
13REP885360.las	1	1340.377	1366.07
	2	1342.003	1366.256
	7	1345.284	1349.397
13REP885375.las	1	1339.922	1374.233
	2	1341.417	1358.948
	7	1341.913	1345.254
	17	1354.97	1355.586
13REP885390.las	1	1349.136	1408.324
	2	1351.044	1387.79
	7	1346.031	1350.049
13REP885405.las	1	1352.988	1448.112
	2	1355.169	1373.827
	7	1345.189	1351.943
13REP885420.las	1	1365.857	1386.759
	2	1364.987	1386.708
13REP885435.las	1	1379.031	1409.514
	2	1378.799	1408.958
	7	1272.938	1312.756
13REP885450.las	1	1401.611	1486.158
	2	1400.115	1485.044
13REP885465.las	1	1418.566	1484.791
	2	1417.858	1484.504
13REP885480.las	1	1409.014	1456.493

DPH-1.4 Report on Elevation by Class for Tiled Data - continued

File	Class	Z Min	Z Max
	2	1408.918	1456.25
13REP885495.las	1	1416.222	1430.156
	2	1415.998	1430.542
13REP885510.las	1	1426.961	1458.259
	2	1427.328	1458.269
13REP885525.las	1	1439.633	1466.229
	2	1439.531	1459.073
	7	1440.174	1440.174
13REP885540.las	1	1449.05	1545.435
	2	1449.363	1481.95
	7	1377.354	1377.354
	17	1461.035	1461.45
13REP885555.las	1	1465.596	1501.165
	2	1465.538	1501.453
	7	1475.055	1475.918
13REP885570.las	1	1477.168	1520.228
	2	1477.108	1520.338
	7	1464.44	1482.127
13REP885585.las	1	1487.957	1519.925
	2	1487.89	1520.687
13REP885600.las	1	1491.638	1534.049
	2	1491.535	1533.756
	7	1495.888	1497.467
13REP885615.las	1	1491.948	1536.462
	2	1491.867	1536.485
	7	1497.773	1502.802
13REP885630.las	1	1498.17	1515.283
	2	1498.099	1516.345
	7	1400.848	1495.85
13REP885645.las	1	1502.462	1527.229
	2	1502.353	1526.563
13REP885660.las	1	1518.855	1610.362
	2	1518.702	1613.996
13REP885675.las	1	1530.904	1635.415
	2	1530.802	1633.847

DPH-1.4 Report on Elevation by Class for Tiled Data - continued

File	Class	Z Min	Z Max
	7	1528.143	1601.01
13REP885690.las	1	1548.694	1707.695
	2	1548.617	1706.561
	7	1587.795	1587.795
13REP885705.las	1	1573.09	1712.115
	2	1573.007	1711.947
13REP885720.las	1	1585.301	1611.366
	2	1585.205	1611.264
13REP885735.las	1	1603.507	1634.566
	2	1603.423	1632.879
13REP885750.las	1	1620.502	1751.522
	2	1620.401	1751.723
	7	1641.195	1657.365
13REP885765.las	1	1639.585	1778.331
	2	1638.036	1777.24
	7	1656.621	1728.021
13REP885780.las	1	1650.383	1813.365
	2	1650.285	1812.888
	7	1674.414	1799.243
13REP885795.las	1	1660.228	1712.858
	2	1660.112	1712.093
	7	1695.968	1702.208
13REP885810.las	1	1681.701	1800.599
	2	1681.619	1800.578
13REP885825.las	1	1673.063	1904.307
	2	1672.959	1901.317
	7	1816.039	1825.456
13REP885840.las	1	1673.089	1882.267
	2	1672.963	1879.236
	7	1678.214	1842.942
13REP885855.las	1	1692.433	1898.742
	2	1692.324	1889.605
	7	1687.847	1787.375
13REP885870.las	1	1666.021	1879.922
	2	1665.888	1877.596

DPH-1.4 Report on Elevation by Class for Tiled Data - continued

File	Class	Z Min	Z Max
	7	1702.787	1845.581
13REP885885.las	1	1664.011	1987.676
	2	1663.676	1984.307
	7	1764.106	1798.272
13REP885900.las	1	1687.126	1991.392
	2	1686.641	1988.05
	7	1796.215	1801.678
13REP885915.las	1	1711.594	2014.017
	2	1711.114	2010.871
	7	1946.264	1946.264
13REP885930.las	1	1745.331	1998.917
	2	1745.191	1995.247
13REP885945.las	1	1757.811	2022.202
	2	1757.633	2018.794
13REP885960.las	1	1729.045	1904.563
	2	1728.521	1900.289
	7	1769.945	1785.971
13REP885975.las	1	1723.144	1969.593
	2	1722.309	1966.012
13REP885990.las	1	1708.674	2023.274
	2	1708.198	2016.659
	7	1768.761	1779.847
13REP900000.las	1	1127.615	1187.441
	2	1127.049	1187.109
13REP900015.las	1	1136.539	1197.111
	2	1136.193	1196.498
13REP900030.las	1	1151.033	1187.97
	2	1150.814	1187.981
	7	1096.46	1096.46
13REP900045.las	1	1156.584	1202.562
	2	1156.465	1201.539
13REP900060.las	1	1174.84	1224.175
	2	1174.637	1223.168
13REP900075.las	1	1189.694	1236.144

DPH-1.4 Report on Elevation by Class for Tiled Data - continued

File	Class	Z Min	Z Max
	2	1189.63	1232.921
13REP900090.las	1	1208.581	1252.323
	2	1208.262	1252.003
13REP900105.las	1	1228.887	1363.028
	2	1229.169	1276.507
13REP900120.las	1	1226.611	1359.544
	2	1226.512	1281.868
13REP900135.las	1	1249.555	1327.621
	2	1248.936	1326.719
13REP900150.las	1	1271.226	1343.097
	2	1271.166	1337.866
13REP900165.las	1	1288.447	1385.769
	2	1288.302	1385.509
	7	1332.814	1334.302
13REP900180.las	1	1298.343	1386.972
	2	1298.15	1385.755
	7	1328.37	1353.147
13REP900195.las	1	1287.273	1350.54
	2	1287.199	1347.558
	7	1184.211	1184.211
13REP900210.las	1	1291.19	1412.585
	2	1290.996	1412.243
	7	1338.92	1352.5
13REP900225.las	1	1333.238	1434.346
	2	1333.147	1419.461
	7	1351.872	1352.954
13REP900240.las	1	1312.399	1428.51
	2	1312.283	1425.438
	7	1340.697	1346.915
13REP900255.las	1	1315.213	1433.27
	2	1315.026	1429.417
	7	1340.991	1358.339
13REP900270.las	1	1314.332	1358.192
	2	1314.203	1357.3
	7	1345.804	1346.347

DPH-1.4 Report on Elevation by Class for Tiled Data - continued

File	Class	Z Min	Z Max
13REP900285.las	1	1329.048	1424.615
	2	1328.103	1376.698
	7	1341.786	1356.181
13REP900300.las	1	1340.29	1427.412
	2	1340.156	1391.135
	7	1267.879	1364.436
13REP900315.las	1	1338.847	1512.227
	2	1338.769	1396.621
	7	1252.579	1371.572
13REP900330.las	1	1338.323	1432.969
	2	1338.214	1410.48
	7	1260.918	1311.037
13REP900345.las	1	1332.172	1448.296
	2	1332.092	1374.305
	7	1231.956	1352.216
13REP900360.las	1	1330.183	1475.401
	2	1330.081	1373.717
	7	1194.585	1341.77
13REP900375.las	1	1339.215	1437.667
	2	1338.839	1390.329
	7	1280.404	1360.069
13REP900390.las	1	1356.526	1504.083
	2	1356.455	1394.696
	7	1244.961	1366.141
13REP900405.las	1	1359.842	1503.685
	2	1361.204	1395.19
	7	1243.669	1367.545
13REP900420.las	1	1366.76	1514.696
	2	1366.625	1397.101
	7	1251.814	1376.912
13REP900435.las	1	1374.509	1506.754
	2	1374.141	1405.419
	7	1299.679	1378.205
13REP900450.las	1	1386.816	1524.324
	2	1386.745	1457.888
	7	1264.518	1332.795
13REP900465.las			

DPH-1.4 Report on Elevation by Class for Tiled Data - continued

File	Class	Z Min	Z Max
	1	1391.823	1527.021
	2	1391.745	1454.763
	7	1266.757	1328.858
	17	1397.079	1397.595
13REP900480.las	1	1403.112	1549.963
	2	1403.051	1421.614
	7	1288.354	1325.442
13REP900495.las	1	1413.385	1539.214
	2	1412.866	1435.692
	7	1305.471	1348.539
13REP900510.las	1	1418.752	1561.084
	2	1418.517	1468.84
	7	1303.284	1419.686
13REP900525.las	1	1369.183	1566.748
	2	1425.924	1459.769
	7	1303.406	1443.396
	17	1434.619	1435.022
	20	1433.559	1433.798
13REP900540.las	1	1444.091	1594.187
	2	1445.425	1490.372
	7	1341.265	1457.387
13REP900555.las	1	1453.977	1497.561
	2	1453.884	1497.835
	7	1469.577	1472.453
13REP900570.las	1	1472.078	1512.309
	2	1471.905	1512.289
	7	1398.151	1482.648
13REP900585.las	1	1475.439	1510.021
	2	1475	1510.04
	7	1471.46	1476.025
13REP900600.las	1	1475.245	1502.286
	2	1475.015	1502.281
13REP900615.las	1	1479.983	1505.166
	2	1479.837	1498.158
13REP900630.las	1	1486.557	1512.109
	2	1486.398	1509.72
	7	1492.4	1496.954

DPH-1.4 Report on Elevation by Class for Tiled Data - continued

File	Class	Z Min	Z Max
13REP900645.las	1	1501.18	1522.708
	2	1500.771	1521.959
	7	1496.656	1496.656
13REP900660.las	1	1511.829	1536.868
	2	1513.781	1535.889
	7	1504.053	1507.741
13REP900675.las	1	1529.383	1580.725
	2	1528.905	1581.087
13REP900690.las	1	1548.391	1586.736
	2	1547.911	1586.186
	7	1560.276	1560.276
13REP900705.las	1	1561.954	1621.523
	2	1562.569	1619.681
13REP900720.las	1	1571.805	1604.703
	2	1571.71	1603.77
13REP900735.las	1	1595.765	1621.04
	2	1594.933	1620.478
13REP900750.las	1	1607.119	1658.033
	2	1607.053	1655.561
13REP900765.las	1	1622.107	1734.221
	2	1622.016	1734.262
	7	1615.185	1662.362
13REP900780.las	1	1627.943	1791.294
	2	1627.882	1789.829
	7	1755.396	1756.485
13REP900795.las	1	1641.521	1755.036
	2	1641.437	1755.483
13REP900810.las	1	1661.666	1900.146
	2	1661.356	1897.714
13REP900825.las	1	1657.818	1896.477
	2	1657.75	1895.239
	7	1797.395	1798.866
13REP900840.las	1	1646.411	1851.195
	2	1646.266	1849.829
13REP900855.las			

DPH-1.4 Report on Elevation by Class for Tiled Data - continued

File	Class	Z Min	Z Max
	1	1660.128	1882.851
	2	1659.982	1878.207
13REP900870.las	1	1676.521	1887.755
	2	1675.24	1882.421
	7	1761.914	1786.033
13REP900885.las	1	1641.148	1874.218
	2	1641.008	1870.653
	7	1677.108	1778.6
13REP900900.las	1	1646.906	1840.109
	2	1646.758	1836.081
	7	1777.449	1779.071
13REP900915.las	1	1656.586	1858.224
	2	1656.406	1854.705
	7	1743.109	1797.672
13REP900930.las	1	1711.803	1934.382
	2	1711.675	1878.131
	7	1802.665	1804.982
13REP900945.las	1	1779.275	1985.264
	2	1778.336	1980.395
13REP900960.las	1	1726.967	2007.329
	2	1726.549	2003.05
	7	1748.981	1817.668
13REP900975.las	1	1712.238	2012.032
	2	1711.269	2011.153
	7	1768.769	1772.826
13REP900990.las	1	1688.861	2012.405
	2	1688.297	2010.429
	7	1696.124	1879.622
13REP915000.las	1	1112.886	1178.351
	2	1112.369	1177.852
13REP915015.las	1	1119.286	1167.911
	2	1118.652	1167.803
13REP915030.las	1	1132.37	1168.535
	2	1131.408	1166.914
13REP915045.las	1	1151.978	1190.942

DPH-1.4 Report on Elevation by Class for Tiled Data - continued

File	Class	Z Min	Z Max
	2	1150.829	1190.953
13REP915060.las	1	1168.384	1215.83
	2	1167.95	1215.831
13REP915075.las	1	1175.841	1246.358
	2	1175.602	1245.685
13REP915090.las	1	1193.423	1245.633
	2	1192.949	1245.604
13REP915105.las	1	1204.624	1274.455
	2	1204.352	1274.108
13REP915120.las	1	1213.727	1269.336
	2	1213.438	1269.307
13REP915135.las	1	1224.51	1291.18
	2	1224.154	1291.15
13REP915150.las	1	1232.133	1338.666
	2	1231.056	1339.033
13REP915165.las	1	1249.678	1381.456
	2	1248.885	1381.387
	7	1341.681	1343.282
13REP915180.las	1	1283.114	1366.14
	2	1282.715	1366.261
	7	1327.369	1343.07
13REP915195.las	1	1269.367	1427.342
	2	1269.042	1348.709
13REP915210.las	1	1279.986	1335.493
	2	1279.767	1335.475
13REP915225.las	1	1286.599	1410.268
	2	1286.352	1408.683
	7	1338.828	1345.635
13REP915240.las	1	1286.969	1409.046
	2	1286.678	1408.291
13REP915255.las	1	1296.477	1365.666
	2	1295.612	1364.247
13REP915270.las	1	1308.66	1418.641

DPH-1.4 Report on Elevation by Class for Tiled Data - continued

File	Class	Z Min	Z Max
	2	1308.014	1390.007
	7	1258.822	1360.745
13REP915285.las	1	1322.172	1380.472
	2	1321.959	1380.847
	7	1200.132	1369.04
13REP915300.las	1	1313.849	1482.321
	2	1313.755	1386.642
	7	1313.426	1372.575
13REP915315.las	1	1313.159	1388.923
	2	1315.2	1385.135
	7	1314.592	1378.851
13REP915330.las	1	1314.291	1438.152
	2	1314.888	1378.394
	7	1307.326	1338.583
13REP915345.las	1	1316.535	1457.392
	2	1316.952	1352.701
	7	1198.885	1344.853
13REP915360.las	1	1322.582	1447.679
	2	1324.563	1375.114
	7	1324.071	1351.934
13REP915375.las	1	1346.158	1463.359
	2	1347.903	1381.593
	7	1338.857	1363.066
13REP915390.las	1	1349.107	1471.584
	2	1348.968	1384.091
	7	1353.826	1365.803
13REP915405.las	1	1358.44	1489.862
	2	1359.498	1396.93
	7	1275.581	1386.971
13REP915420.las	1	1367.528	1516.93
	2	1367.243	1415.698
	7	1271.214	1379.651
13REP915435.las	1	1376.248	1538.355
	2	1376.527	1434.11
	7	1258.146	1406.25
13REP915450.las	1	1382.948	1478.599

DPH-1.4 Report on Elevation by Class for Tiled Data - continued

File	Class	Z Min	Z Max
	2	1383.821	1400.631
	7	1289.665	1381.776
13REP915465.las	1	1389.515	1528.852
	2	1389.278	1406.123
	7	1282.599	1332.869
13REP915480.las	1	1395.801	1515.021
	2	1395.676	1417.016
	7	1295.193	1309.638
	17	1406.668	1406.946
13REP915495.las	1	1405.138	1540.827
	2	1405.82	1422.876
	7	1349.168	1415.389
13REP915510.las	1	1413.713	1564.064
	2	1413.558	1438.137
	7	1374.153	1430.493
13REP915525.las	1	1424.949	1457.695
	2	1426.662	1457.437
	7	1340.489	1440.468
	17	1437.018	1442.734
13REP915540.las	1	1433.355	1503.925
	2	1437.845	1464.519
	7	1342.945	1443.951
13REP915555.las	1	1444.507	1488.891
	2	1444.413	1485.119
13REP915570.las	1	1456.12	1495.875
	2	1455.901	1490.468
13REP915585.las	1	1457.327	1482.923
	2	1457.203	1479.228
13REP915600.las	1	1466.306	1600.091
	2	1465.609	1481.901
13REP915615.las	1	1477.152	1501.25
	2	1477.04	1496.102
13REP915630.las	1	1491.402	1513.524
	2	1490.515	1507.904
13REP915645.las	1	1504.083	1525.964

DPH-1.4 Report on Elevation by Class for Tiled Data - continued

File	Class	Z Min	Z Max
	2	1503.845	1521.594
	7	1497.116	1501.469
13REP915660.las	1	1518.14	1564.824
	2	1517.928	1535.514
13REP915675.las	1	1529.834	1554.979
	2	1529.741	1549.358
13REP915690.las	1	1540.387	1575.076
	2	1539.975	1573.895
13REP915705.las	1	1556.873	1622.196
	2	1555.85	1620.082
13REP915720.las	1	1573.472	1693.211
	2	1573.241	1644.025
13REP915735.las	1	1587.077	1610.933
	2	1586.471	1607.448
13REP915750.las	1	1595.789	1625.358
	2	1595.638	1622.103
13REP915765.las	1	1605.276	1630.889
	2	1605.079	1629.821
13REP915780.las	1	1615.349	1652.9
	2	1614.499	1652.039
	7	1531.832	1531.832
	17	1618.794	1619.123
13REP915795.las	1	1637.183	1811.998
	2	1636.939	1810.486
	7	1638.458	1638.458
13REP915810.las	1	1666.391	2033.934
	2	1666.216	2031.398
	7	1775.517	1913.193
13REP915825.las	1	1652.585	1957.965
	2	1651.424	1955.258
	7	1691.701	1691.701
13REP915840.las	1	1625.626	1808.765
	2	1625.182	1808.058
	7	1603.546	1603.546
13REP915855.las			

DPH-1.4 Report on Elevation by Class for Tiled Data - continued

File	Class	Z Min	Z Max
	1	1629.625	1854.604
	2	1629.499	1853.643
13REP915870.las	1	1662.328	1992.512
	2	1661.61	1990.521
	7	1699.947	1798.098
13REP915885.las	1	1619.148	1848.228
	2	1619.077	1846.262
	7	1797.24	1811.552
13REP915900.las	1	1622.779	1756.364
	2	1622.498	1723.723
	7	1631.048	1631.048
13REP915915.las	1	1648.223	1851.879
	2	1647.94	1845.916
13REP915930.las	1	1719.625	1947.594
	2	1719.445	1941.633
	7	1630.594	1829.965
13REP915945.las	1	1822.194	1903.263
	2	1821.005	1902.386
13REP915960.las	1	1853.614	1954.548
	2	1853.504	1951.538
13REP915975.las	1	1843.719	2042.495
	2	1843.59	2039.328
13REP915990.las	1	1760.923	2043.7
	2	1760.821	2037.849
	7	1820.366	1950.7
13REP930000.las	1	1110.099	1146.632
	2	1109.034	1146.12
13REP930015.las	1	1117.996	1172.455
	2	1117.9	1162.942
	7	1087.185	1087.185
13REP930030.las	1	1128.565	1245.128
	2	1128.437	1169.653
13REP930045.las	1	1136.944	1172.114
	2	1137.536	1171.167
13REP930060.las			

DPH-1.4 Report on Elevation by Class for Tiled Data - continued

File	Class	Z Min	Z Max
	1	1148.285	1191.871
	2	1148.202	1191.845
	17	1151.01	1151.91
13REP930075.las	1	1166.027	1204.418
	2	1165.947	1204.311
13REP930090.las	1	1183.411	1220.916
	2	1183.216	1220.527
13REP930105.las	1	1190.31	1287.347
	2	1189.966	1225.173
13REP930120.las	1	1191.746	1237.08
	2	1191.622	1238.034
13REP930135.las	1	1191.429	1254.461
	2	1191.36	1252.996
13REP930150.las	1	1211.164	1256.783
	2	1210.894	1256.777
	7	1221.162	1221.188
13REP930165.las	1	1234.959	1411.063
	2	1234.767	1363.255
13REP930180.las	1	1247.5	1416.406
	2	1247.321	1344.512
13REP930195.las	1	1247.298	1301.898
	2	1247.165	1301.922
	7	1183.113	1275.091
13REP930210.las	1	1264.058	1331.326
	2	1263.947	1297.081
13REP930225.las	1	1267.149	1300.715
	2	1267.004	1300.869
13REP930240.las	1	1276.192	1316.601
	2	1275.7	1316.024
13REP930255.las	1	1281.421	1436.429
	2	1281.262	1402.234
	7	1177.715	1329.315
13REP930270.las	1	1292.611	1462.132
	2	1292.368	1400.672

DPH-1.4 Report on Elevation by Class for Tiled Data - continued

File	Class	Z Min	Z Max
	7	1246.704	1370.277
13REP930285.las	1	1293.449	1479.207
	2	1296.151	1372.483
	7	1254.34	1361.265
13REP930300.las	1	1295.921	1453.948
	2	1296.796	1360.307
	7	1169.36	1305.72
13REP930315.las	1	1299.026	1446.885
	2	1298.82	1324.506
	7	1166.664	1260.073
13REP930330.las	1	1304.671	1451.844
	2	1305.438	1342.83
	7	1175.222	1310.43
	17	1329.007	1329.036
13REP930345.las	1	1315.136	1434.069
	2	1316.717	1404.067
	7	1195.92	1366.546
13REP930360.las	1	1326.212	1485.271
	2	1324.98	1408.705
	7	1333.094	1384.295
13REP930375.las	1	1336.36	1382.682
	2	1335.115	1379.964
	7	1338.386	1357.097
	17	1359.637	1360.212
13REP930390.las	1	1348.68	1502.563
	2	1348.609	1389.814
	7	1236.162	1367.885
13REP930405.las	1	1357.163	1492.785
	2	1358.508	1388.12
	7	1257.451	1376.344
13REP930420.las	1	1370.164	1535.689
	2	1370.104	1420.516
	7	1247.754	1326.277
13REP930435.las	1	1385.493	1532.4
	2	1384.252	1421.847
	7	1258.183	1411.692
13REP930450.las			

DPH-1.4 Report on Elevation by Class for Tiled Data - continued

File	Class	Z Min	Z Max
	1	1395.548	1531.718
	2	1395.451	1434.793
	7	1277.008	1398.529
13REP930465.las	1	1397.453	1421.554
	2	1397.386	1421.763
	7	1271.395	1356.023
13REP930480.las	1	1400.117	1487.29
	2	1402.329	1426.9
	7	1279.381	1399.952
13REP930495.las	1	1404.052	1534.691
	2	1405.438	1423.005
	7	1301.479	1350.198
13REP930510.las	1	1411.667	1569.687
	2	1411.569	1438.024
	7	1294.303	1432.25
	9	1421.086	1421.562
	17	1419.716	1420.407
	20	1421.189	1421.788
13REP930525.las	1	1419.863	1564.723
	2	1419.683	1446.985
	7	1298.948	1438.105
	17	1429.014	1432.918
	20	1427.823	1431.199
13REP930540.las	1	1431.949	1572.439
	2	1431.868	1454.067
	7	1304.385	1442.047
13REP930555.las	1	1434.983	1461.757
	2	1434.755	1460.182
13REP930570.las	1	1440.628	1464.579
	2	1440.301	1463.347
	17	1446.53	1447.472
13REP930585.las	1	1454.714	1481.14
	2	1454.611	1473.157
13REP930600.las	1	1464.809	1488.271
	2	1464.557	1482.385
	7	1421.131	1436.166
13REP930615.las	1	1474.017	1491.823

DPH-1.4 Report on Elevation by Class for Tiled Data - continued

File	Class	Z Min	Z Max
	2	1473.959	1490.627
13REP930630.las	1	1482.538	1503.856
	2	1482.22	1503.92
	7	1483.469	1489.545
13REP930645.las	1	1495.319	1517.486
	2	1495.696	1517.973
	7	1401.484	1500.98
13REP930660.las	1	1507.535	1529.5
	2	1507.389	1529.874
13REP930675.las	1	1519.145	1542.775
	2	1518.918	1542.978
13REP930690.las	1	1529.316	1609.125
	2	1528.932	1608.507
13REP930705.las	1	1547.267	1668.33
	2	1547.184	1626.074
13REP930720.las	1	1564.871	1628.009
	2	1564.537	1627.893
	7	1576.461	1579.24
13REP930735.las	1	1584.846	1618.415
	2	1584.449	1617.363
13REP930750.las	1	1587.231	1649.656
	2	1587.658	1649.101
	7	1546.933	1549.988
13REP930765.las	1	1591.406	1677.492
	2	1591.528	1677.197
	7	1478.095	1593.485
13REP930780.las	1	1597.301	1744.666
	2	1597.197	1738.704
13REP930795.las	1	1631.558	2015.47
	2	1631.247	2011.666
	7	1894.759	1974.01
13REP930810.las	1	1724.267	2232.456
	2	1724	2229.329
	7	1763.219	2195.465
13REP930825.las			

DPH-1.4 Report on Elevation by Class for Tiled Data - continued

File	Class	Z Min	Z Max
	1	1670.508	2093.298
	2	1669.56	2087.509
	7	1722.928	1861.601
13REP930840.las	1	1606.152	1739.349
	2	1605.879	1737.697
	7	1570.051	1662.72
13REP930855.las	1	1600.324	1805.818
	2	1600.216	1806.059
	7	1506.909	1582.193
13REP930870.las	1	1594.424	1845.024
	2	1594.157	1809.734
	7	1547.224	1613.136
13REP930885.las	1	1597.628	1675.185
	2	1597.562	1670.4
	7	1500.251	1603.405
13REP930900.las	1	1620.277	1786.755
	2	1620.137	1784.173
	7	1597.475	1632.551
13REP930915.las	1	1658.454	1887.347
	2	1658.291	1885.487
	7	1775.974	1780.47
13REP930930.las	1	1735.899	2095.438
	2	1735.684	2067.697
	7	1773.548	1775.286
13REP930945.las	1	1866.584	2050.896
	2	1865.833	2028.897
13REP930960.las	1	1841.663	1916.863
	2	1841.587	1910.79
13REP930975.las	1	1783.471	1947.984
	2	1783.301	1943.131
	7	1752.263	1782.955
13REP930990.las	1	1709.017	1957.257
	2	1708.889	1953.947
	7	1670.648	1801.129
13REP945000.las	1	1116.237	1143.16
	2	1116.143	1141.966

DPH-1.4 Report on Elevation by Class for Tiled Data - continued

File	Class	Z Min	Z Max
13REP945015.las	1	1130.249	1163.143
	2	1130.085	1163.028
13REP945030.las	1	1136.791	1164.98
	2	1136.68	1165.198
	7	1104.884	1115.381
13REP945045.las	1	1141.77	1203.846
	2	1141.668	1204.551
	17	1148.183	1152.064
13REP945060.las	1	1147.679	1212.024
	2	1147.616	1212.131
	7	1161.914	1162.109
	17	1150.152	1162.111
13REP945075.las	1	1155.912	1213.378
	2	1155.786	1213.541
	17	1175.222	1175.637
13REP945090.las	1	1166.629	1228.871
	2	1166.343	1228.927
	17	1179.91	1180.505
13REP945105.las	1	1175.135	1223.715
	2	1174.887	1223.585
	17	1182.994	1183.423
13REP945120.las	1	1181.356	1231.931
	2	1181.21	1230.771
	7	1196.467	1205.989
13REP945135.las	1	1189.382	1246.736
	2	1189.238	1246.827
	7	1200.999	1207.014
	17	1199.928	1201.77
13REP945150.las	1	1208.193	1262.952
	2	1208.055	1262.953
13REP945165.las	1	1216.551	1362.541
	2	1216.465	1261.837
	7	1134.327	1205.024
13REP945180.las	1	1229.428	1298.269
	2	1228.601	1258.33
	7	1127.611	1232.268
13REP945195.las			

DPH-1.4 Report on Elevation by Class for Tiled Data - continued

File	Class	Z Min	Z Max
	1	1240.284	1280.987
	2	1240.202	1280.323
13REP945210.las	1	1243.88	1299.444
	2	1243.767	1298.855
	7	1188.283	1196.972
13REP945225.las	1	1256.613	1310.911
	2	1256.182	1304.543
	7	1217.275	1243.752
13REP945240.las	1	1261.649	1293.03
	2	1261.576	1292.698
13REP945255.las	1	1262.024	1302.248
	2	1261.924	1297.818
13REP945270.las	1	1268.701	1424.139
	2	1268.643	1298.071
	7	1148.364	1284.163
13REP945285.las	1	1281.242	1427.965
	2	1281.074	1298.589
	7	1154.008	1260.896
13REP945300.las	1	1289.369	1431.869
	2	1288.747	1315.013
	7	1156.869	1205.456
	17	1307.774	1308.317
13REP945315.las	1	1298.017	1443.021
	2	1297.954	1426.926
	7	1180.691	1397.747
	17	1308.537	1308.766
13REP945330.las	1	1309.087	1428.384
	2	1308.91	1427.76
	7	1368.812	1376.809
	17	1328.631	1329.277
13REP945345.las	1	1343.718	1456.758
	2	1343.669	1425.824
	7	1388.345	1388.345
13REP945360.las	1	1371.712	1523.246
	2	1371.601	1418.24
	7	1302.373	1397.979
13REP945375.las			

DPH-1.4 Report on Elevation by Class for Tiled Data - continued

File	Class	Z Min	Z Max
	1	1349.683	1412.684
	2	1349.513	1412.254
	7	1361.706	1361.713
13REP945390.las	1	1350.356	1481.779
	2	1350.237	1402.83
	7	1259.432	1379.818
	17	1361.622	1367.347
13REP945405.las	1	1368.208	1486.538
	2	1371.086	1409.321
	7	1275.644	1371.178
13REP945420.las	1	1374.675	1522.289
	2	1376.594	1401.525
	7	1260.673	1356.384
13REP945435.las	1	1387.457	1523.355
	2	1387.389	1428.512
	7	1263.601	1397.912
13REP945450.las	1	1399.892	1448.199
	2	1400.972	1446.585
	7	1301.209	1396.828
13REP945465.las	1	1410.423	1448.921
	2	1410.349	1447.547
	7	1307.02	1358.509
13REP945480.las	1	1408.297	1544.874
	2	1410.413	1446.247
	7	1282.418	1414.747
13REP945495.las	1	1413.643	1542.62
	2	1415.601	1449.804
	7	1301.489	1420.476
13REP945510.las	1	1415.612	1555.415
	2	1418.159	1439.5
	7	1386.569	1418.622
13REP945525.las	1	1418.6	1482.186
	2	1418.48	1443.816
	7	1416.918	1421.449
	17	1428.838	1435.779
13REP945540.las	1	1425.499	1508.118
	2	1425.401	1452.873

DPH-1.4 Report on Elevation by Class for Tiled Data - continued

File	Class	Z Min	Z Max
	7	1387.674	1433.412
13REP945555.las	1	1431.894	1581.695
	2	1432.997	1459.168
	7	1305.951	1313.136
13REP945570.las	1	1441.981	1472.297
	2	1443.596	1466.641
13REP945585.las	1	1454.436	1502.672
	2	1454.316	1474.236
13REP945600.las	1	1469.782	1494.072
	2	1471.797	1483.303
13REP945615.las	1	1480.439	1498.366
	2	1481.142	1494.979
	7	1482.782	1485.037
13REP945630.las	1	1487.814	1510.471
	2	1489.405	1506.884
	7	1478.484	1485.019
13REP945645.las	1	1493.8	1586.168
	2	1493.738	1537.502
	7	1483.451	1497.127
13REP945660.las	1	1506.607	1619.162
	2	1506.366	1552.292
13REP945675.las	1	1514.538	1543.795
	2	1514.478	1543.876
13REP945690.las	1	1525.342	1577.553
	2	1525.207	1577.512
	7	1446.031	1446.031
13REP945705.las	1	1538.138	1728.813
	2	1538.063	1682.634
13REP945720.las	1	1556.259	1681.499
	2	1556.16	1680.419
13REP945735.las	1	1583.671	1656.754
	2	1583.563	1652.273
	7	1594.764	1594.764
13REP945750.las	1	1571.584	1664.194

DPH-1.4 Report on Elevation by Class for Tiled Data - continued

File	Class	Z Min	Z Max
	2	1572.359	1661.308
13REP945765.las	1	1579.04	1668.225
	2	1578.028	1668.204
	7	1527.849	1538.249
13REP945780.las	1	1579.77	1665.614
	2	1578.959	1665.348
	7	1545.403	1596.317
13REP945795.las	1	1596.127	1723.969
	2	1595.712	1724.026
	7	1601.348	1607.762
13REP945810.las	1	1637.383	2113.521
	2	1637.246	2110.513
	7	1549.309	1831.981
13REP945825.las	1	1668.278	2088.748
	2	1668.141	2084.208
	7	1697.669	1952.777
13REP945840.las	1	1611.55	1812.374
	2	1611.085	1810.006
13REP945855.las	1	1577.74	1718.448
	2	1576.884	1718.537
	7	1514.355	1514.355
13REP945870.las	1	1576.043	1774.725
	2	1575.576	1774.036
	7	1581.203	1581.203
	17	1581.743	1582.608
13REP945885.las	1	1595.181	1785.688
	2	1595.077	1692.867
	7	1518.115	1535.772
13REP945900.las	1	1622.617	1813.813
	2	1621.22	1806.061
	7	1572.385	1781.257
13REP945915.las	1	1633.4	1807.296
	2	1632.694	1802.612
	7	1665.552	1665.552
13REP945930.las	1	1670.072	1979.699
	2	1669.759	1977.497

DPH-1.4 Report on Elevation by Class for Tiled Data - continued

File	Class	Z Min	Z Max
	7	1715.206	1844.318
13REP945945.las	1	1805.114	2010.987
	2	1804.307	2006.854
13REP945960.las	1	1856.627	2084.205
	2	1855.261	2083.399
	7	1844.535	1868.796
13REP945975.las	1	1847.469	2167.399
	2	1846.678	2163.738
	7	1798.013	1919.571
13REP945990.las	1	1812.029	2160.901
	2	1811.702	2155.215
	7	1874.939	1910.473
13REP960000.las	1	1129.135	1156.401
	2	1128.774	1154.939
13REP960015.las	1	1138.333	1174.602
	2	1137.24	1174.892
13REP960030.las	1	1154.22	1184.708
	2	1154.151	1185.854
13REP960045.las	1	1164.934	1212.005
	2	1164.791	1213.008
13REP960060.las	1	1177.63	1237.211
	2	1177.067	1238.475
	7	1152.677	1218.151
13REP960075.las	1	1166.936	1261.606
	2	1166.818	1260.736
	7	1210.072	1212.91
	17	1175.282	1175.899
13REP960090.las	1	1175.778	1248.129
	2	1175.291	1248.731
	7	1215.903	1215.903
13REP960105.las	1	1183.216	1232.613
	2	1183.14	1227.164
13REP960120.las	1	1190.472	1251.489
	2	1190.206	1250.666
	7	1220.596	1223.774

DPH-1.4 Report on Elevation by Class for Tiled Data - continued

File	Class	Z Min	Z Max
13REP960135.las	1	1197.857	1257.621
	2	1197.757	1256.855
	7	1214.396	1220.546
13REP960150.las	1	1203.279	1267.276
	2	1203.188	1267.971
	7	1215.567	1220.558
	17	1215.962	1216.681
13REP960165.las	1	1212.695	1242.438
	2	1211.996	1242.461
	17	1225.597	1226.492
13REP960180.las	1	1219.581	1255.617
	2	1219.046	1253.165
	7	1197.327	1203.48
	17	1228.707	1229.099
13REP960195.las	1	1229.107	1260.183
	2	1228.614	1260.182
	17	1237.845	1238.454
13REP960210.las	1	1239.13	1270.654
	2	1238.857	1266.33
13REP960225.las	1	1243.771	1283.636
	2	1243.184	1283.375
13REP960240.las	1	1250.014	1291.718
	2	1249.897	1275.094
13REP960255.las	1	1262.281	1280.648
	2	1262.219	1279.265
	17	1268.085	1268.661
13REP960270.las	1	1269.84	1300.284
	2	1269.669	1296.282
13REP960285.las	1	1277.506	1384.72
	2	1277.214	1384.032
	17	1291.626	1292.056
13REP960300.las	1	1294.487	1422.677
	2	1294.315	1421.746
	7	1213.639	1355.747
	17	1301.318	1301.855
13REP960315.las	1	1314.942	1429.383

DPH-1.4 Report on Elevation by Class for Tiled Data - continued

File	Class	Z Min	Z Max
	2	1314.854	1428.34
	7	1387.594	1387.594
13REP960330.las	1	1409.528	1433.477
	2	1409.403	1432.559
13REP960345.las	1	1406.671	1429.537
	2	1406.609	1430.066
	7	1359.821	1375.048
13REP960360.las	1	1391.352	1421.096
	2	1390.717	1420.723
13REP960375.las	1	1371.579	1416.856
	2	1371.305	1416.043
13REP960390.las	1	1362.994	1397.153
	2	1362.936	1392.341
	17	1371.803	1372.009
13REP960405.las	1	1376.159	1416.165
	2	1375.932	1417.34
	7	1385.329	1385.329
13REP960420.las	1	1387.454	1410.104
	2	1387.379	1411.08
13REP960435.las	1	1393.777	1435.037
	2	1394.297	1413.349
13REP960450.las	1	1400.552	1432.551
	2	1403.146	1431.363
13REP960465.las	1	1411.434	1447.366
	2	1413.47	1446.737
13REP960480.las	1	1425.856	1537.601
	2	1428.216	1456.218
	7	1415.215	1415.215
13REP960495.las	1	1429.551	1467.036
	2	1431.975	1466.207
13REP960510.las	1	1432.68	1470.643
	2	1432.596	1470.139
13REP960525.las	1	1434.011	1496.049
	2	1433.761	1461.566

DPH-1.4 Report on Elevation by Class for Tiled Data - continued

File	Class	Z Min	Z Max
	17	1439.158	1439.524
13REP960540.las	1	1437.669	1473.61
	2	1437.733	1458.639
13REP960555.las	1	1441.401	1530.166
	2	1441.292	1465.075
13REP960570.las	1	1444.472	1485.661
	2	1444.367	1476.293
13REP960585.las	1	1452.634	1486.637
	2	1452.106	1475.534
13REP960600.las	1	1462.264	1483.669
	2	1462.767	1483.192
13REP960615.las	1	1474.308	1499.676
	2	1475.298	1496.252
	7	1483.664	1487.852
13REP960630.las	1	1490.499	1581.044
	2	1489.735	1513.761
	7	1372.461	1498.495
13REP960645.las	1	1506.589	1533.159
	2	1506.524	1532.29
	7	1494.988	1501.466
13REP960660.las	1	1523.972	1553.79
	2	1523.895	1552.308
13REP960675.las	1	1532.071	1573.201
	2	1529.923	1573.324
13REP960690.las	1	1544.182	1634.168
	2	1543.884	1633.624
	7	1501.213	1513.447
13REP960705.las	1	1548.418	1721.092
	2	1546.369	1631.377
	7	1591.501	1597.34
13REP960720.las	1	1562.383	1655.021
	2	1559.988	1655.162
13REP960735.las	1	1574.931	1715.287
	2	1572.568	1670.544

DPH-1.4 Report on Elevation by Class for Tiled Data - continued

File	Class	Z Min	Z Max
13REP960750.las	1	1555.997	1697.446
	2	1555.833	1635.022
	7	1432.744	1441.307
13REP960765.las	1	1555.631	1613.481
	2	1555.389	1609.235
13REP960780.las	1	1559.784	1599.614
	2	1559.232	1595.661
13REP960795.las	1	1568.286	1711.177
	2	1568.042	1707.423
13REP960810.las	1	1593.285	1811.695
	2	1593.149	1811.823
	7	1667.478	1696.005
13REP960825.las	1	1662.737	1953.054
	2	1662.586	1952.053
	7	1769.109	1781.016
13REP960840.las	1	1610.774	1823.542
	2	1610.665	1820.425
	7	1774.496	1782.814
13REP960855.las	1	1560.548	1722.821
	2	1560.41	1718.648
	17	1577.734	1578.412
13REP960870.las	1	1560.733	1816.975
	2	1560.609	1813.944
	7	1665.652	1774.134
13REP960885.las	1	1576.368	1748.336
	2	1576.227	1744.718
13REP960900.las	1	1597.812	1744.993
	2	1597.673	1738.278
	7	1637.589	1638.745
13REP960915.las	1	1632.323	1958.94
	2	1632.235	1923.266
	7	1648.904	1848.243
13REP960930.las	1	1693.443	1951.264
	2	1692.092	1945.466
	7	1646.33	1869.246
13REP960945.las			

DPH-1.4 Report on Elevation by Class for Tiled Data - continued

File	Class	Z Min	Z Max
	1	1750.148	2006.273
	2	1749.707	2003.179
	7	1778.186	1856.15
13REP960960.las	1	1699.61	1953.204
	2	1699.414	1903.188
	7	1771.687	1823.015
13REP960975.las	1	1701.42	2153.6
	2	1701.337	2139.41
	7	1799.857	1939.482
13REP960990.las	1	1973.2	2303.05
	2	1972.562	2300.106
	7	2009.809	2228.53
13REP975000.las	1	1140.055	1167.584
	2	1139.614	1166.313
13REP975015.las	1	1151.142	1182.461
	2	1150.98	1182.218
13REP975030.las	1	1171.412	1210.034
	2	1171.31	1210.721
	7	1175.041	1188.58
13REP975045.las	1	1181.343	1241.681
	2	1181.166	1241.785
	7	1187.261	1218.474
13REP975060.las	1	1194.246	1263.963
	2	1193.502	1262.664
	7	1223.23	1230.431
13REP975075.las	1	1210.395	1294.897
	2	1209.384	1284.104
13REP975090.las	1	1200.009	1280.966
	2	1199.738	1280.268
	7	1079.507	1081.962
13REP975105.las	1	1203.29	1247.324
	2	1203.068	1247.512
13REP975120.las	1	1216.499	1271.344
	2	1215.585	1272.493
13REP975135.las	1	1212.772	1256.863

DPH-1.4 Report on Elevation by Class for Tiled Data - continued

File	Class	Z Min	Z Max
	2	1212.267	1256.966
13REP975150.las	1	1224.665	1263.104
	2	1224.334	1263.221
13REP975165.las	1	1224.089	1255.493
	2	1223.719	1256.318
13REP975180.las	1	1223.451	1270.754
	2	1223.239	1270.965
13REP975195.las	1	1224.912	1257.063
	2	1224.67	1251.351
13REP975210.las	1	1233.235	1266.535
	2	1233.14	1263.724
	17	1249.622	1249.967
13REP975225.las	1	1242.133	1339.81
	2	1242.105	1267.936
	17	1249.906	1250.848
13REP975240.las	1	1254.067	1285.91
	2	1253.736	1285.701
	17	1258.711	1259.563
13REP975255.las	1	1266.217	1416.898
	2	1265.913	1416.832
	7	1402.179	1402.179
	17	1268.411	1268.618
13REP975270.las	1	1278.607	1437.827
	2	1278.453	1436.856
	7	1354.852	1408.265
13REP975285.las	1	1293.803	1430.124
	2	1293.726	1430.25
	7	1352.328	1399.54
13REP975300.las	1	1368.148	1419.22
	2	1367.501	1416.376
	7	1273.53	1376.638
13REP975315.las	1	1404.515	1420.129
	2	1404.147	1418.372
	7	1373.792	1379.836
13REP975330.las	1	1400.061	1522.759

DPH-1.4 Report on Elevation by Class for Tiled Data - continued

File	Class	Z Min	Z Max
	2	1402.278	1418.189
13REP975345.las	1	1397.58	1533.644
	2	1400.084	1414.348
13REP975360.las	1	1397.441	1409.989
	2	1399.996	1407.736
13REP975375.las	1	1386.394	1414.836
	2	1386.161	1410.108
13REP975390.las	1	1373.56	1404.775
	2	1373.481	1404.222
	17	1379.009	1379.639
13REP975405.las	1	1376.446	1408.941
	2	1376.387	1405.199
13REP975420.las	1	1393.452	1421.543
	2	1392.98	1420.935
13REP975435.las	1	1402.02	1432.006
	2	1401.937	1430.911
13REP975450.las	1	1405.232	1438.791
	2	1405.153	1436.748
13REP975465.las	1	1415.139	1497.618
	2	1415.06	1449.902
	7	1330.503	1330.503
13REP975480.las	1	1425.066	1458.257
	2	1424.569	1456.549
13REP975495.las	1	1440.262	1467.337
	2	1439.324	1466.207
13REP975510.las	1	1446.923	1497.582
	2	1446.794	1474.385
13REP975525.las	1	1448.816	1481.933
	2	1448.702	1480.668
13REP975540.las	1	1448.541	1487.812
	2	1448.467	1480.793
13REP975555.las	1	1450.61	1479.458
	2	1450.494	1473.609

DPH-1.4 Report on Elevation by Class for Tiled Data - continued

File	Class	Z Min	Z Max
13REP975570.las	1	1461.608	1485.202
	2	1461.512	1483.409
13REP975585.las	1	1471.173	1495.874
	2	1471.103	1494.88
13REP975600.las	1	1467.073	1505.977
	2	1466.981	1497.682
13REP975615.las	1	1474.856	1500.838
	2	1473.783	1498.082
13REP975630.las	1	1484.994	1519.118
	2	1487.142	1518.067
13REP975645.las	1	1506.422	1547.32
	2	1506.457	1543.279
	7	1510.343	1526.037
13REP975660.las	1	1519.758	1649.378
	2	1519.527	1613.903
	7	1517.242	1585.803
13REP975675.las	1	1537.34	1667.713
	2	1537.167	1665.256
13REP975690.las	1	1556.595	1640.312
	2	1555.985	1637.416
	7	1491.053	1494.188
13REP975705.las	1	1572.325	1643.594
	2	1572.246	1640.078
	7	1448.022	1628.874
13REP975720.las	1	1549.213	1694.183
	2	1551.071	1693.219
	7	1597.671	1661.691
13REP975735.las	1	1542.593	1658.291
	2	1542.631	1658.483
	7	1463.311	1473.878
13REP975750.las	1	1541.15	1628.778
	2	1541.058	1626.515
13REP975765.las	1	1540.258	1562.098
	2	1540.196	1560.254
13REP975780.las			

DPH-1.4 Report on Elevation by Class for Tiled Data - continued

File	Class	Z Min	Z Max
	1	1542.774	1569.801
	2	1542.699	1568.114
13REP975795.las	1	1545.624	1594.859
	2	1545.536	1593.315
	7	1474.744	1507.155
	17	1559.749	1559.911
13REP975810.las	1	1556.129	1742.034
	2	1556.024	1741.928
	7	1670.588	1672.734
13REP975825.las	1	1575.55	1784.102
	2	1575.466	1758.754
	7	1670.649	1670.649
13REP975840.las	1	1590.862	1750.842
	2	1590.561	1747.497
	7	1665.138	1665.138
13REP975855.las	1	1558.57	1663.711
	2	1559.103	1661.151
13REP975870.las	1	1544.622	1706.238
	2	1544.475	1706.338
13REP975885.las	1	1572.934	1753.862
	2	1574.067	1751.15
	7	1456.18	1735.527
13REP975900.las	1	1606.899	1797.047
	2	1605.628	1792.424
	7	1714.358	1748.052
13REP975915.las	1	1652.212	1937.785
	2	1652.099	1924.783
	7	1541.428	1853.443
13REP975930.las	1	1675.771	1957.015
	2	1675.639	1940.248
	7	1753.037	1866.398
13REP975945.las	1	1791.592	2017.777
	2	1791.303	2012.444
	7	1791.819	1900.968
13REP975960.las	1	1687.547	1972.73
	2	1686.782	1968.392

DPH-1.4 Report on Elevation by Class for Tiled Data - continued

File	Class	Z Min	Z Max
	7	1716.98	1804.098
13REP975975.las	1	1645.017	2189.558
	2	1644.856	2186.715
	7	1717.688	2023.662
13REP975990.las	1	1845.807	2302.463
	2	1845.694	2299.873
	7	1878.474	2040.866
13REP990000.las	1	1154.56	1189.679
	2	1154.144	1189.955
13REP990015.las	1	1166.995	1216.677
	2	1166.303	1219.08
13REP990030.las	1	1181.641	1339.083
	2	1181.355	1247.8
13REP990045.las	1	1201.262	1281.052
	2	1200.97	1280.402
13REP990060.las	1	1211.855	1295.91
	2	1211.259	1295.773
13REP990075.las	1	1221.289	1307.143
	2	1220.633	1306.472
13REP990090.las	1	1231.238	1398.726
	2	1230.639	1294.001
	7	1140.983	1162.604
13REP990105.las	1	1226.814	1299.987
	2	1225.908	1299.922
13REP990120.las	1	1236.831	1296.533
	2	1236.522	1296.603
13REP990135.las	1	1232.928	1274.449
	2	1232.596	1274.928
13REP990150.las	1	1241.544	1304.369
	2	1241.337	1304.144
	7	1222.655	1230.019
13REP990165.las	1	1241.566	1311.468
	2	1240.958	1310.934
13REP990180.las			

DPH-1.4 Report on Elevation by Class for Tiled Data - continued

File	Class	Z Min	Z Max
	1	1239.078	1284.716
	2	1238.63	1286.847
13REP990195.las	1	1236.541	1318.177
	2	1236.264	1318.686
	7	1263.859	1263.859
13REP990210.las	1	1240.058	1395.933
	2	1239.306	1395.878
	7	1314.601	1372.998
13REP990225.las	1	1253.427	1377.702
	2	1252.712	1330.985
13REP990240.las	1	1267.965	1427.354
	2	1267.547	1427.264
	7	1404.899	1408.899
13REP990255.las	1	1285.832	1434.928
	2	1285.573	1434.282
	7	1395.398	1407.824
13REP990270.las	1	1369.73	1437.335
	2	1369.599	1436.353
	7	1400.333	1400.333
13REP990285.las	1	1409.021	1435.031
	2	1408.934	1433.853
	7	1397.935	1397.935
13REP990300.las	1	1403.213	1417.073
	2	1402.545	1414.748
	7	1396.439	1399.458
13REP990315.las	1	1401.801	1418.402
	2	1404.325	1412.912
13REP990330.las	1	1401.705	1410.73
	2	1402.269	1407.122
	7	1389.938	1391.649
13REP990345.las	1	1401.806	1412.882
	2	1401.776	1411.402
	7	1389.999	1390.074
13REP990360.las	1	1402.172	1418.837
	2	1401.718	1417.007
	7	1393.993	1393.993

DPH-1.4 Report on Elevation by Class for Tiled Data - continued

File	Class	Z Min	Z Max
13REP990375.las	1	1397.566	1432.66
	2	1397.37	1415.601
13REP990390.las	1	1382.155	1409.644
	2	1381.958	1407.572
	7	1262.724	1297.995
13REP990405.las	1	1384.774	1407.495
	2	1384.643	1406.637
	7	1380.245	1382.722
	17	1393.101	1394.073
13REP990420.las	1	1401.074	1438.747
	2	1400.499	1437.44
13REP990435.las	1	1416.056	1472.45
	2	1415.654	1440.454
13REP990450.las	1	1429.117	1442.91
	2	1429.909	1441.295
	7	1400.85	1427.399
13REP990465.las	1	1429.681	1449.96
	2	1431.026	1448.393
	7	1365.195	1375.827
13REP990480.las	1	1429.706	1522.6
	2	1430.82	1465.715
13REP990495.las	1	1440.746	1474.81
	2	1442.431	1473.839
13REP990510.las	1	1453.027	1484.079
	2	1452.952	1475.575
13REP990525.las	1	1464.821	1577.806
	2	1464.584	1487.345
13REP990540.las	1	1464.341	1493.713
	2	1464.251	1491.845
13REP990555.las	1	1463.96	1490.132
	2	1463.817	1487.659
13REP990570.las	1	1471.182	1502.058
	2	1472.769	1500.876
13REP990585.las	1	1483.378	1516.487

DPH-1.4 Report on Elevation by Class for Tiled Data - continued

File	Class	Z Min	Z Max
	2	1483.284	1514.931
	7	1498.032	1505.993
13REP990600.las	1	1492.63	1542.55
	2	1492.533	1542.594
	7	1496.417	1506.218
13REP990615.las	1	1488.043	1536.472
	2	1487.968	1535.16
	7	1498.52	1499.158
13REP990630.las	1	1488.05	1538.935
	2	1487.964	1538.748
13REP990645.las	1	1500.204	1554.747
	2	1502.373	1555.548
13REP990660.las	1	1519.634	1630.98
	2	1519.329	1629.234
	7	1524.118	1586.249
13REP990675.las	1	1536.942	1666.05
	2	1536.787	1663.742
	7	1468.21	1468.21
13REP990690.las	1	1557.565	1661.726
	2	1556.845	1658.356
13REP990705.las	1	1563.548	1644.088
	2	1563.294	1627.969
13REP990720.las	1	1543.011	1639.594
	2	1542.916	1635.235
	7	1444.388	1593.888
13REP990735.las	1	1530.113	1620.044
	2	1530.041	1619.009
	7	1520.676	1531.77
13REP990750.las	1	1524.744	1564.484
	2	1524.662	1564.428
13REP990765.las	1	1524.019	1591.579
	2	1523.948	1542.951
	7	1410.698	1429.542
13REP990780.las	1	1523.54	1546.478
	2	1524.658	1545.589

DPH-1.4 Report on Elevation by Class for Tiled Data - continued

File	Class	Z Min	Z Max
13REP990795.las	1	1524.656	1578.006
	2	1524.557	1570.323
13REP990810.las	1	1530.164	1577.308
	2	1530.091	1576.632
	7	1440.045	1447.194
13REP990825.las	1	1545.041	1734.08
	2	1545.144	1674.23
	7	1423.477	1542.09
13REP990840.las	1	1566.353	1800.819
	2	1566.197	1738.717
	7	1545.845	1587.183
13REP990855.las	1	1533.968	1655.235
	2	1533.872	1652.742
13REP990870.las	1	1532.322	1712.707
	2	1532.232	1711.415
	7	1347.149	1537.013
13REP990885.las	1	1558.346	1758.514
	2	1558.149	1756.594
	7	1585.56	1710.83
13REP990900.las	1	1604.69	1800.001
	2	1604.493	1794.89
	7	1507.589	1718.945
13REP990915.las	1	1612.581	1848.915
	2	1612.472	1843.913
	7	1645.57	1823.105
13REP990930.las	1	1615.513	1939.899
	2	1615.42	1933.617
	7	1591.915	1880.42
13REP990945.las	1	1783.776	1967.184
	2	1783.649	1960.762
	7	1791.776	1873.91
13REP990960.las	1	1660.599	1977.592
	2	1659.881	1972.862
	7	1697.044	1854.057
13REP990975.las	1	1600.513	1988.206
	2	1600.348	1983.239

DPH-1.4 Report on Elevation by Class for Tiled Data - continued

File	Class	Z Min	Z Max
	7	1418.851	1857.951
13REP990990.las	1	1729.665	2007.206
	2	1729.33	1989.103
	7	1746.012	1868.781
13REQ840005.las	1	1764.018	1862.482
	2	1763.915	1858.335
13REQ855005.las	1	1787.329	2027.567
	2	1786.098	2021.496
13REQ870005.las	1	1777.33	2027.552
	2	1776.607	2021.499
	7	1844.594	1968.262
13REQ885005.las	1	1719.045	2027.939
	2	1718.95	2022.477
	7	1773.261	1952.776
13REQ900005.las	1	1664.806	2022.753
	2	1664.722	2017.137
	7	1684.707	1791.095
13REQ915005.las	1	1664.526	1998.432
	2	1664.412	1995.325
	7	1765.691	1787.246
13REQ930005.las	1	1674.707	1870.76
	2	1674.568	1865.426
	7	1709.036	1845.888
13REQ945005.las	1	1659.492	1980.336
	2	1659.418	1974.012
	7	1666.461	1844.6
13REQ960005.las	1	1809.353	2163.893
	2	1808.56	2160.014
	7	1837.885	1903.662
13REQ975005.las	1	1871.123	2092.703
	2	1870.993	2088.25
	7	2040.721	2077.538
13REQ990005.las	1	1659.7	2052.937
	2	1659.465	1956.399
	7	1675.451	1909.761
13RFN005400.las			

DPH-1.4 Report on Elevation by Class for Tiled Data - continued

File	Class	Z Min	Z Max
	1	715.67	782.577
	2	715.722	781.871
	9	715.6	724.148
	20	715.711	724.312
13RFN005415.las	1	717.043	1098.644
	2	717.093	1098.287
	7	770.077	989.906
	9	717.029	720.061
	17	760.783	764.538
	20	717.166	719.641
13RFN005430.las	1	839.434	1128.133
	2	838.238	1128.24
	7	1009.533	1057.334
13RFN005445.las	1	976.498	1173.107
	2	975.612	1172.401
	7	1037.726	1133.807
13RFN005460.las	1	1024.128	1288.742
	2	1023.923	1288.551
	7	1066.087	1262.087
13RFN005475.las	1	1066.396	1299.676
	2	1065.438	1299.655
	7	1192.024	1207.799
13RFN005490.las	1	1116.309	1401.983
	2	1115.734	1401.051
	7	1210.466	1340.567
13RFN005505.las	1	1198.453	1432.885
	2	1198.419	1432.158
	7	1155.473	1155.559
13RFN005520.las	1	1297.145	1401.685
	2	1297.027	1400.692
13RFN005535.las	1	1296.435	1442.856
	2	1296.373	1442.763
13RFN005550.las	1	1287.522	1469.416
	2	1287.414	1468.442
13RFN005565.las	1	1299.074	1438.061
	2	1298.998	1347.788
	7	1195.137	1306.478

DPH-1.4 Report on Elevation by Class for Tiled Data - continued

File	Class	Z Min	Z Max
13RFN005580.las	1	1275.097	1311.301
	2	1276.045	1310.097
	7	1160.28	1210.588
13RFN005595.las	1	1256.283	1306.475
	2	1255.85	1305.719
13RFN005610.las	1	1221.478	1307.884
	2	1221.366	1307.794
	7	1235.122	1262.116
13RFN005625.las	1	1214.42	1303.592
	2	1214.327	1302.922
	7	1219.788	1279.137
13RFN005640.las	1	1217.453	1345.257
	2	1217.33	1344.89
	7	1244.375	1244.375
13RFN005655.las	1	1247.577	1404.783
	2	1248.714	1404.682
	7	1244.486	1383.142
13RFN005670.las	1	1191.76	1348.718
	2	1191.327	1347.754
	7	1152.579	1304.746
13RFN005685.las	1	1159.894	1349.134
	2	1159.791	1348.398
	7	1118.503	1204.137
13RFN005700.las	1	1154.236	1327.279
	2	1153.97	1328.589
13RFN005715.las	1	1182.543	1321.363
	2	1181.789	1321.019
	7	1077.678	1205.431
13RFN005730.las	1	1244.028	1406.914
	2	1243.555	1406.584
13RFN005745.las	1	1329.224	1407.455
	2	1329.092	1406.73
13RFN005760.las	1	1317.807	1390.325
	2	1317.659	1389.721
13RFN005775.las	1	1317.923	1376.561

DPH-1.4 Report on Elevation by Class for Tiled Data - continued

File	Class	Z Min	Z Max
	2	1317.805	1375.895
	7	1206.491	1253.476
13RFN005790.las	1	1269.138	1363.899
	2	1268.831	1362.741
13RFN005805.las	1	1262.321	1351.945
	2	1261.829	1351.99
13RFN005820.las	1	1158.818	1332.512
	2	1157.943	1331.351
13RFN005835.las	1	1131.149	1333.453
	2	1130.801	1331.698
	7	1215.126	1323.095
13RFN005850.las	1	1110.679	1141.762
	2	1110.031	1141.831
13RFN005865.las	1	1099.581	1130.504
	2	1099.489	1131.967
13RFN005880.las	1	1101.254	1145.291
	2	1101.147	1145.425
13RFN005895.las	1	1106.962	1359.317
	2	1106.854	1359.621
	7	1215.037	1216.394
13RFN005910.las	1	1122.292	1546.151
	2	1121.831	1541.893
	7	1119.289	1493.86
13RFN005925.las	1	1133.566	1372.275
	2	1134.91	1371.007
	7	1124.534	1337.013
13RFN005940.las	1	1118.084	1201.393
	2	1117.718	1199.801
	7	1125.596	1172.374
13RFN005955.las	1	1166.84	1448.94
	2	1166.013	1448.3
13RFN005970.las	1	1182.108	1324.286
	2	1181.21	1323.35
13RFN005985.las	1	1177.82	1309.052

DPH-1.4 Report on Elevation by Class for Tiled Data - continued

File	Class	Z Min	Z Max
	2	1177.262	1309.402
13RFN020400.las	1	714.903	1020.701
	2	714.818	1020.903
	7	714.907	930.599
	9	714.794	719.757
	20	714.82	721.803
13RFN020415.las	1	782.19	1194.075
	2	782.147	1193.287
	7	949.797	1172.587
13RFN020430.las	1	831.811	1116.193
	2	829.856	1116.211
	7	904.676	932.342
13RFN020445.las	1	972.497	1210.461
	2	971.575	1203.68
	7	1145.37	1164.376
13RFN020460.las	1	1086.413	1374.859
	2	1085.792	1375.37
	7	1120.476	1236.737
13RFN020475.las	1	1117.282	1431.311
	2	1116.63	1431.116
	7	1184.86	1363.504
13RFN020490.las	1	1210.428	1472.197
	2	1210.016	1472.14
	7	1297.746	1363.873
13RFN020505.las	1	1282.715	1506.698
	2	1282.641	1493.788
13RFN020520.las	1	1295.532	1476.347
	2	1295.174	1461.825
13RFN020535.las	1	1257.634	1391.166
	2	1256.885	1390.78
13RFN020550.las	1	1265.264	1368.989
	2	1264.717	1351.825
	7	1250.182	1265.725
13RFN020565.las	1	1296.018	1333.279
	2	1295.635	1332.268
13RFN020580.las			

DPH-1.4 Report on Elevation by Class for Tiled Data - continued

File	Class	Z Min	Z Max
	1	1284.086	1312.566
	2	1283.589	1312.903
13RFN020595.las	1	1271.391	1308.592
	2	1271.285	1309.982
13RFN020610.las	1	1246.235	1324.109
	2	1246.118	1323.945
	7	1262.753	1293.681
13RFN020625.las	1	1248.374	1387.555
	2	1248.651	1387.693
	7	1244.494	1338.27
13RFN020640.las	1	1252.317	1397.184
	2	1251.713	1399.773
	7	1299.439	1310.316
13RFN020655.las	1	1264.247	1364.634
	2	1264.179	1363.695
	7	1285.216	1285.33
13RFN020670.las	1	1221.065	1357.124
	2	1220.49	1355.99
	7	1123.571	1311.262
13RFN020685.las	1	1189.969	1382.433
	2	1189.363	1344.25
	7	1110.703	1212.243
13RFN020700.las	1	1201.288	1360.052
	2	1200.563	1359.877
	7	1200.095	1283.273
13RFN020715.las	1	1206.969	1365.79
	2	1206.517	1345.019
13RFN020730.las	1	1240.407	1394.611
	2	1239.775	1394.008
13RFN020745.las	1	1330.13	1507.831
	2	1330	1447.465
	7	1398.259	1399.984
13RFN020760.las	1	1362.441	1480.893
	2	1362.233	1459.883
	7	1373.916	1410.948
13RFN020775.las			

DPH-1.4 Report on Elevation by Class for Tiled Data - continued

File	Class	Z Min	Z Max
	1	1344.728	1494.182
	2	1344.115	1455.132
13RFN020790.las	1	1288.769	1446.902
	2	1288.216	1402.951
13RFN020805.las	1	1290.734	1373.777
	2	1289.985	1373.928
13RFN020820.las	1	1155.887	1371.874
	2	1154.998	1370.979
	7	1233.382	1357.498
13RFN020835.las	1	1134.733	1231.813
	2	1134.198	1232.764
13RFN020850.las	1	1122.953	1167.923
	2	1122.616	1167.052
13RFN020865.las	1	1114.781	1165.263
	2	1114.659	1165.073
	7	1131.254	1131.896
13RFN020880.las	1	1118.746	1175.662
	2	1119.362	1174.638
13RFN020895.las	1	1141.035	1359.8
	2	1140.916	1359.783
	7	1210.893	1235.034
13RFN020910.las	1	1197.044	1411.484
	2	1196.359	1411.898
13RFN020925.las	1	1189.747	1399
	2	1190.388	1399.705
13RFN020940.las	1	1167.764	1257.486
	2	1167.241	1254.035
13RFN020955.las	1	1198.033	1267.051
	2	1197.684	1265.797
13RFN020970.las	1	1213.816	1283.369
	2	1212.763	1281.374
13RFN020985.las	1	1199.42	1312.031
	2	1198.98	1311.699
13RFN035385.las			

DPH-1.4 Report on Elevation by Class for Tiled Data - continued

File	Class	Z Min	Z Max
	1	715.178	730.979
	2	714.906	730.833
13RFN035400.las	1	711.677	927.687
	2	713.812	928.864
	7	704.479	899.171
	9	713.719	719.917
	17	727.8	731.281
	20	713.764	718.603
13RFN035415.las	1	731.804	1179.627
	2	731.532	1179.011
	7	767.497	1124.722
13RFN035430.las	1	821.26	1164.407
	2	821.112	1167.261
	7	829.329	1125.98
13RFN035445.las	1	944.808	1221.377
	2	944.14	1221.506
	7	994.455	1184.502
13RFN035460.las	1	1012.851	1268.965
	2	1011.904	1268.174
	7	946.92	1169.333
13RFN035475.las	1	1090.294	1386.604
	2	1089.556	1387.022
	7	1154.719	1219.995
13RFN035490.las	1	1173.772	1437.506
	2	1173.026	1437.448
	7	1233.394	1233.394
13RFN035505.las	1	1257.437	1404.967
	2	1257.349	1404.416
13RFN035520.las	1	1277.008	1424.443
	2	1275.969	1424.213
13RFN035535.las	1	1226.468	1342.47
	2	1225.819	1344.909
	7	1256.82	1305.027
13RFN035550.las	1	1253.522	1341.422
	2	1253.061	1341.36
13RFN035565.las	1	1289.865	1336.878

DPH-1.4 Report on Elevation by Class for Tiled Data - continued

File	Class	Z Min	Z Max
	2	1289.378	1336.921
13RFN035580.las	1	1289.081	1325.574
	2	1289.874	1324.807
	7	1294.9	1295.059
13RFN035595.las	1	1288.817	1378.34
	2	1289.077	1377.822
	7	1284.209	1310.732
13RFN035610.las	1	1267.362	1310.121
	2	1267.165	1310.743
	7	1278.055	1288.694
13RFN035625.las	1	1275.604	1405.528
	2	1277.567	1405.476
	7	1324.093	1374.24
13RFN035640.las	1	1310.758	1436.425
	2	1310.652	1435.248
	7	1329.048	1391.2
13RFN035655.las	1	1330.156	1475.925
	2	1330.084	1475.562
	7	1327.865	1421.497
13RFN035670.las	1	1312.134	1440.595
	2	1311.845	1440.178
	7	1334.092	1377.878
13RFN035685.las	1	1203.389	1425.778
	2	1202.745	1425.099
	7	1210.85	1292.051
13RFN035700.las	1	1228.257	1395.486
	2	1227.258	1395.515
13RFN035715.las	1	1251.66	1403.068
	2	1251.569	1403.403
13RFN035730.las	1	1270.87	1446.227
	2	1270.569	1446.041
13RFN035745.las	1	1353.482	1468.196
	2	1351.929	1467.468
13RFN035760.las	1	1413.712	1486.382
	2	1413.608	1484.801

DPH-1.4 Report on Elevation by Class for Tiled Data - continued

File	Class	Z Min	Z Max
	7	1423.245	1423.245
13RFN035775.las	1	1342.956	1489.488
	2	1342.183	1489.645
	7	1408.938	1413.974
13RFN035790.las	1	1320.833	1446.131
	2	1320.271	1446.045
13RFN035805.las	1	1329.683	1465.598
	2	1328.64	1465.756
	7	1393.804	1402.233
13RFN035820.las	1	1176.021	1473.982
	2	1175.35	1473.943
	7	1280.46	1435.383
13RFN035835.las	1	1158.948	1411.318
	2	1158.847	1411.545
	7	1218.835	1218.835
13RFN035850.las	1	1142.307	1214.962
	2	1141.723	1215.183
	7	1179.567	1196.508
13RFN035865.las	1	1138.123	1204.048
	2	1137.917	1203.383
13RFN035880.las	1	1136.254	1214.152
	2	1134.258	1214.141
	7	1138.783	1139.449
13RFN035895.las	1	1174.617	1258.151
	2	1174.527	1257.548
	7	1200.211	1211.407
13RFN035910.las	1	1204.076	1409.943
	2	1203.373	1410.139
	7	1226.975	1244.237
13RFN035925.las	1	1212.99	1399.487
	2	1212.877	1399.929
	7	1230.783	1236.845
13RFN035940.las	1	1231.402	1406.894
	2	1231.228	1295.662
	7	1233.084	1243.878
13RFN035955.las			

DPH-1.4 Report on Elevation by Class for Tiled Data - continued

File	Class	Z Min	Z Max
	1	1247.023	1323.235
	2	1246.651	1321.536
	7	1268.967	1271.83
13RFN035970.las	1	1240.217	1323.901
	2	1240.133	1322.311
	7	1262.443	1269.119
13RFN035985.las	1	1238.743	1322.328
	2	1238.291	1321.796
	7	1254.281	1261.288
13RFN050385.las	1	712.628	755.007
	2	712.489	753.012
	9	712.476	715.217
	20	712.416	716.098
13RFN050400.las	1	708.176	910.726
	2	712.061	910.811
	7	633.329	741.669
	9	712.045	717.635
	20	712.107	717.605
13RFN050415.las	1	732.187	1002.167
	2	731.89	1004.387
	7	950.323	950.323
13RFN050430.las	1	874.833	1255.385
	2	874.445	1235.32
	7	968.356	1135.402
13RFN050445.las	1	1015.652	1364.943
	2	1014.764	1364.246
	7	1140.7	1335.266
13RFN050460.las	1	1097.827	1369.506
	2	1097.605	1368.764
	7	1139.387	1219.42
13RFN050475.las	1	1128.894	1295.582
	2	1128.647	1294.775
	7	1186.155	1210.914
13RFN050490.las	1	1133.942	1345.168
	2	1133.398	1345.137
	7	1197.96	1300.806
13RFN050505.las	1	1229.241	1382.658

DPH-1.4 Report on Elevation by Class for Tiled Data - continued

File	Class	Z Min	Z Max
	2	1229.089	1336.696
13RFN050520.las	1	1212.831	1340.987
	2	1212.316	1340.229
	7	1199.805	1261.946
13RFN050535.las	1	1182.367	1369.055
	2	1182.265	1368.727
	7	1199.802	1269.144
13RFN050550.las	1	1232.354	1369.382
	2	1231.55	1369.64
	7	1321.001	1346.356
13RFN050565.las	1	1275.537	1355.938
	2	1275.224	1355.817
13RFN050580.las	1	1299.871	1342.673
	2	1299.66	1342.149
	7	1189.799	1294.316
13RFN050595.las	1	1299.038	1335.47
	2	1298.935	1335.359
	7	1294.286	1303.72
13RFN050610.las	1	1289.394	1333.875
	2	1290.642	1334.217
13RFN050625.las	1	1291.287	1410.685
	2	1291.106	1411.041
	7	1375.634	1391.023
13RFN050640.las	1	1313.515	1426.727
	2	1313.371	1426.004
	7	1317.134	1343.265
13RFN050655.las	1	1314.22	1483.685
	2	1313.68	1483.386
	7	1364.714	1385.607
13RFN050670.las	1	1297.993	1438.99
	2	1297.843	1437.662
	7	1316.37	1396.539
13RFN050685.las	1	1228.285	1410.762
	2	1227.679	1410.991
13RFN050700.las	1	1240.594	1412.559

DPH-1.4 Report on Elevation by Class for Tiled Data - continued

File	Class	Z Min	Z Max
	2	1240.052	1412.496
	7	1298.491	1303.057
13RFN050715.las	1	1338.257	1447.317
	2	1338.084	1446.421
13RFN050730.las	1	1328.914	1470.675
	2	1328.741	1470.675
13RFN050745.las	1	1367.288	1612.952
	2	1367.072	1496.068
	7	1338.162	1390.715
13RFN050760.las	1	1379.942	1498.42
	2	1379.84	1497.051
13RFN050775.las	1	1356.244	1508.601
	2	1355.818	1507.067
	7	1233.114	1387.906
13RFN050790.las	1	1349.134	1589.97
	2	1348.989	1533.214
	7	1391.851	1447.486
	18	1674.083	1674.343
13RFN050805.las	1	1299.723	1533.14
	2	1298.966	1532.05
	7	1463.076	1463.076
13RFN050820.las	1	1212.112	1532.147
	2	1211.3	1532.15
13RFN050835.las	1	1182.122	1346.568
	2	1181.846	1345.374
	7	1200.08	1219.744
13RFN050850.las	1	1173.042	1236.286
	2	1172.23	1236.329
	7	1179.971	1195.519
13RFN050865.las	1	1184.801	1242.475
	2	1184.342	1242.52
	7	1210.046	1219.267
13RFN050880.las	1	1182.664	1265.891
	2	1182.321	1265.912
	7	1194.083	1206.428
13RFN050895.las			

DPH-1.4 Report on Elevation by Class for Tiled Data - continued

File	Class	Z Min	Z Max
	1	1182.179	1293.729
	2	1181.906	1293.895
	7	1213.125	1224.129
13RFN050910.las	1	1175.411	1304.216
	2	1175.185	1305.464
	7	1216.244	1271.379
13RFN050925.las	1	1260.385	1313.782
	2	1260.04	1314.855
13RFN050940.las	1	1270.665	1338.584
	2	1270.594	1338.606
13RFN050955.las	1	1272.435	1359.166
	2	1272.38	1358.116
13RFN050970.las	1	1278.618	1342.815
	2	1278.349	1342.916
13RFN050985.las	1	1228.944	1344.723
	2	1228.828	1344.777
	7	1298.458	1298.576
13RFN065385.las	1	708.944	789.028
	2	708.971	789.018
	9	708.919	712.554
	20	708.959	712.987
13RFN065400.las	1	707.255	945.94
	2	709.959	947.603
	7	639.645	861.686
	9	709.773	714.98
	20	709.889	715.321
13RFN065415.las	1	771.696	1046.066
	2	771.225	1046.844
	7	787.638	892.99
13RFN065430.las	1	813.43	1078.148
	2	812.5	1078.558
13RFN065445.las	1	917.798	1367.848
	2	917.322	1368.246
	7	972.899	1290.747
13RFN065460.las	1	1058.403	1369.18
	2	1057.708	1368.574

DPH-1.4 Report on Elevation by Class for Tiled Data - continued

File	Class	Z Min	Z Max
	7	1176.203	1229.633
13RFN065475.las	1	1079.403	1245.189
	2	1078.66	1244.937
	7	1106.983	1195.083
13RFN065490.las	1	1058.128	1326.772
	2	1057.351	1326.812
	7	1185.07	1214.026
13RFN065505.las	1	1156.459	1291.935
	2	1156.331	1292.537
	7	1161.425	1211.592
13RFN065520.las	1	1073.976	1384.958
	2	1073.967	1384.405
	7	1079.878	1260.584
13RFN065535.las	1	1132.426	1340.165
	2	1132.262	1339.817
	7	1157.821	1321.457
13RFN065550.las	1	1217.811	1334.891
	2	1217.107	1335.103
	7	1222.103	1272.158
13RFN065565.las	1	1269.364	1377.243
	2	1269.121	1377.176
	7	1313.09	1313.09
13RFN065580.las	1	1225.201	1408.191
	2	1225.033	1408.349
13RFN065595.las	1	1221.05	1427.667
	2	1220.634	1427.558
	7	1269.622	1369.064
13RFN065610.las	1	1284.754	1429.164
	2	1284.681	1429.131
	7	1297.413	1298.707
13RFN065625.las	1	1297.479	1405.543
	2	1297.021	1404.66
	7	1325.762	1325.762
13RFN065640.las	1	1329.049	1395.051
	2	1328.41	1394.649
13RFN065655.las			

DPH-1.4 Report on Elevation by Class for Tiled Data - continued

File	Class	Z Min	Z Max
	1	1309.873	1414.447
	2	1309.254	1415.042
	7	1340.693	1348.026
13RFN065670.las	1	1281.429	1409.619
	2	1281.1	1410.67
	7	1344.622	1345.71
13RFN065685.las	1	1248.201	1401.283
	2	1247.407	1402.251
13RFN065700.las	1	1260.137	1399.084
	2	1259.47	1380.079
13RFN065715.las	1	1310.175	1455.378
	2	1309.671	1451.471
13RFN065730.las	1	1371.236	1512.518
	2	1370.629	1507.122
13RFN065745.las	1	1400.516	1508.362
	2	1400.339	1506.478
	7	1421.237	1421.572
13RFN065760.las	1	1292.445	1495.401
	2	1292.289	1493.164
	7	1288.982	1422.342
13RFN065775.las	1	1264.919	1506.142
	2	1263.649	1506.275
	7	1384.784	1427.134
13RFN065790.las	1	1269.111	1571.669
	2	1268.648	1571.022
	7	1440.372	1527.63
13RFN065805.las	1	1278.093	1552.408
	2	1277.96	1551.974
	7	1399.734	1533.995
13RFN065820.las	1	1258.275	1561.687
	2	1258	1560.978
	7	1148.186	1469.927
13RFN065835.las	1	1217.958	1561.973
	2	1217.623	1561.431
	7	1497.309	1501.119
13RFN065850.las			

DPH-1.4 Report on Elevation by Class for Tiled Data - continued

File	Class	Z Min	Z Max
	1	1217.365	1262.592
	2	1216.904	1262.273
13RFN065865.las	1	1225.603	1255.917
	2	1225.015	1255.697
	7	1214.119	1228.546
13RFN065880.las	1	1217.324	1316.847
	2	1216.809	1316.863
13RFN065895.las	1	1167.923	1321.921
	2	1167.575	1322.323
13RFN065910.las	1	1152.921	1331.244
	2	1154.154	1331.268
	7	1275.056	1284.192
13RFN065925.las	1	1169.584	1333.183
	2	1168.905	1333.085
	7	1139.014	1320.194
13RFN065940.las	1	1169.048	1357.117
	2	1170.967	1356.138
	7	1326.913	1336.445
13RFN065955.las	1	1194.49	1377.565
	2	1192.709	1377.474
	7	1272.637	1363.538
13RFN065970.las	1	1190.848	1379.943
	2	1190.67	1380.188
	7	1274.82	1356.552
13RFN065985.las	1	1189.845	1344.895
	2	1189.428	1344.927
	7	1297.847	1333.629
13RFN080385.las	1	707.213	744.266
	2	707.28	743.647
	9	707.11	712.616
	20	707.164	712.737
13RFN080400.las	1	707.315	974.323
	2	707.324	974.176
	7	697.153	729.934
	9	707.217	710.345
	20	707.276	709.992
13RFN080415.las			

DPH-1.4 Report on Elevation by Class for Tiled Data - continued

File	Class	Z Min	Z Max
	1	747.97	1000.189
	2	747.885	999.491
	7	773.472	805.565
13RFN080430.las	1	792.515	961.489
	2	791.74	963.06
	7	833.099	833.099
13RFN080445.las	1	871.359	1247.023
	2	870.67	1247.026
	7	1015.88	1233.845
13RFN080460.las	1	953.626	1259.881
	2	952.909	1259.804
	7	967.254	1142.236
13RFN080475.las	1	1048.139	1251.881
	2	1047.912	1251.874
	7	1061.5	1201.659
13RFN080490.las	1	989.7	1218.566
	2	989.292	1217.398
	7	1180.655	1183.403
13RFN080505.las	1	1009.551	1242.679
	2	1008.921	1242.435
	7	1048.687	1212.419
13RFN080520.las	1	994.38	1340.138
	2	994.173	1340.595
	7	1018.841	1273.196
13RFN080535.las	1	1032.806	1261.254
	2	1032.636	1262.483
	7	1083.072	1239.3
13RFN080550.las	1	1151.344	1320.231
	2	1149.532	1320.36
	7	1114.337	1263.89
13RFN080565.las	1	1140.358	1368.464
	2	1140.241	1368.657
	7	1213.198	1340.16
13RFN080580.las	1	1137.365	1407.227
	2	1136.798	1406.339
	7	1197.482	1312.597
13RFN080595.las			

DPH-1.4 Report on Elevation by Class for Tiled Data - continued

File	Class	Z Min	Z Max
	1	1161.391	1420.456
	2	1160.559	1420.391
	7	1321.966	1382.82
13RFN080610.las	1	1194.642	1409.541
	2	1193.937	1410.144
	7	1245.09	1380.144
13RFN080625.las	1	1237.358	1398.794
	2	1237.29	1398.342
	7	1252.883	1349.07
13RFN080640.las	1	1309.524	1397.679
	2	1309.299	1396.426
	7	1322.169	1332.902
13RFN080655.las	1	1293.966	1387.153
	2	1293.533	1386.265
	7	1327.97	1364.055
13RFN080670.las	1	1274.814	1358.016
	2	1274.398	1359.404
	7	1293.195	1293.195
13RFN080685.las	1	1263.416	1327.321
	2	1263.285	1326.131
13RFN080700.las	1	1270.144	1333.293
	2	1268.955	1333.468
13RFN080715.las	1	1304.345	1434.775
	2	1303.64	1433.04
13RFN080730.las	1	1367.334	1537.258
	2	1366.681	1530.098
	7	1506.472	1515.231
13RFN080745.las	1	1428.056	1538.408
	2	1427.976	1535.418
13RFN080760.las	1	1270.378	1455.432
	2	1270.239	1454.595
	7	1393.183	1426.124
13RFN080775.las	1	1243.995	1295.74
	2	1243.131	1295.496
	7	1222.505	1245.536
13RFN080790.las			

DPH-1.4 Report on Elevation by Class for Tiled Data - continued

File	Class	Z Min	Z Max
	1	1234.877	1510.05
	2	1234.315	1510.095
	7	1223.082	1485.636
13RFN080805.las	1	1179.281	1458.632
	2	1178.413	1459.858
	7	1201.868	1242.664
13RFN080820.las	1	1174.951	1377.402
	2	1174.562	1377.452
13RFN080835.las	1	1254.237	1305.498
	2	1253.738	1305.485
13RFN080850.las	1	1165.981	1295.708
	2	1165.41	1296.08
13RFN080865.las	1	1148.198	1351.549
	2	1148.086	1351.577
	7	1193.032	1202.064
13RFN080880.las	1	1141.307	1357.499
	2	1140.949	1357.581
	7	1204.144	1217.122
13RFN080895.las	1	1129.266	1326.477
	2	1128.915	1326.468
13RFN080910.las	1	1132.846	1259.263
	2	1134.52	1259.203
	7	1021.909	1237.249
13RFN080925.las	1	1137.691	1233.631
	2	1137.59	1233.504
	7	1090.32	1137.271
13RFN080940.las	1	1152.151	1232.613
	2	1153.661	1230.422
	7	1194.674	1194.674
13RFN080955.las	1	1168.362	1388.094
	2	1167.815	1386.242
	7	1107.956	1358.041
13RFN080970.las	1	1166.088	1400.511
	2	1165.426	1399.607
	7	1131.367	1389.232
13RFN080985.las			

DPH-1.4 Report on Elevation by Class for Tiled Data - continued

File	Class	Z Min	Z Max
	1	1165.507	1246.173
	2	1165.196	1243.931
	7	1121.611	1150.273
13RFN095385.las	1	706.943	800.581
	2	707	801.205
	9	706.898	710.057
	20	706.965	711.567
13RFN095400.las	1	709.271	781.724
	2	709.45	781.706
	7	703.192	758.227
13RFN095415.las	1	727.434	827.867
	2	727.015	830.775
	7	767.983	768.967
13RFN095430.las	1	778.967	980.622
	2	778.45	916.91
13RFN095445.las	1	829.063	1163.472
	2	828.388	1167.997
	7	862.903	969.936
13RFN095460.las	1	975.204	1286.002
	2	974.63	1285.997
	7	1097.438	1238.071
13RFN095475.las	1	981.26	1294.233
	2	981.07	1295.16
	7	1020.583	1246.382
13RFN095490.las	1	930.004	1121.318
	2	929.514	1120.679
	7	1003.898	1020.132
13RFN095505.las	1	940.03	1143.953
	2	939.935	1144.654
13RFN095520.las	1	977.173	1340.76
	2	977.027	1341.403
	7	1034.551	1270.662
13RFN095535.las	1	1013.722	1248.654
	2	1013.216	1248.244
	7	1112.353	1188.27
13RFN095550.las	1	1044.618	1253.925

DPH-1.4 Report on Elevation by Class for Tiled Data - continued

File	Class	Z Min	Z Max
	2	1043.69	1253.925
	7	1061.216	1215.797
13RFN095565.las	1	1081.261	1350.574
	2	1080.721	1352.003
	7	1043.172	1229.463
13RFN095580.las	1	1108.87	1379.825
	2	1108.127	1380.066
	7	1164.185	1293.587
13RFN095595.las	1	1147.629	1376.045
	2	1147.454	1377.555
	7	1167.201	1276.984
13RFN095610.las	1	1194.733	1351.231
	2	1194.585	1351.436
	7	1206.732	1270.294
13RFN095625.las	1	1232.937	1372.001
	2	1234.181	1371.581
	7	1262.127	1311.313
13RFN095640.las	1	1302.066	1382.515
	2	1301.973	1381.778
	7	1311.336	1348.142
13RFN095655.las	1	1295.39	1369.879
	2	1294.984	1369.791
	7	1307.805	1316.691
13RFN095670.las	1	1295.079	1382.523
	2	1294.997	1383.685
	7	1336.335	1336.335
13RFN095685.las	1	1283.003	1381.96
	2	1282.626	1384.049
13RFN095700.las	1	1285.83	1325.103
	2	1284.708	1324.235
13RFN095715.las	1	1306.62	1453.979
	2	1305.992	1454.377
13RFN095730.las	1	1314.893	1550.823
	2	1314.483	1545.646
	7	1345.333	1520.986
13RFN095745.las			

DPH-1.4 Report on Elevation by Class for Tiled Data - continued

File	Class	Z Min	Z Max
	1	1296.087	1580.823
	2	1296.017	1580.635
	7	1355.793	1533.379
13RFN095760.las	1	1263.096	1454.614
	2	1262.462	1454.664
13RFN095775.las	1	1243.971	1283.253
	2	1243.511	1280.417
	7	1230.537	1240.242
13RFN095790.las	1	1243.201	1398.016
	2	1242.449	1311.316
	7	1128.87	1136.474
13RFN095805.las	1	1206.238	1311.114
	2	1205.646	1311.713
	7	1238.66	1246.77
13RFN095820.las	1	1152.449	1339.508
	2	1152.168	1322.365
	7	1253.764	1253.764
13RFN095835.las	1	1134.678	1309.069
	2	1136.05	1310.699
	7	1286.863	1286.863
13RFN095850.las	1	1129.093	1297.718
	2	1128.943	1297.524
	7	1185.717	1279.943
13RFN095865.las	1	1121.594	1364.625
	2	1124.077	1364.746
	7	1274.421	1274.421
13RFN095880.las	1	1117.333	1366.407
	2	1117.129	1365.635
	7	1173.683	1225.293
13RFN095895.las	1	1117.578	1145.658
	2	1117.489	1143.934
	7	1088.458	1129.769
13RFN095910.las	1	1111.58	1142.935
	2	1110.005	1138.39
	7	1001.047	1128.394
13RFN095925.las	1	1115.751	1156.068

DPH-1.4 Report on Elevation by Class for Tiled Data - continued

File	Class	Z Min	Z Max
	2	1112.662	1153.728
	7	1090.585	1138.305
13RFN095940.las	1	1135.714	1278.78
	2	1137.427	1170.145
	7	1048.549	1146.635
13RFN095955.las	1	1145.735	1177.339
	2	1144.512	1176.549
	7	1087.96	1145.012
13RFN095970.las	1	1149.958	1175.813
	2	1149.215	1177.138
	7	1069.637	1154.574
13RFN095985.las	1	1156.206	1194.787
	2	1159.726	1194.745
	7	1098.413	1157.428
13RFN110385.las	1	703.676	781.606
	2	703.621	781.059
	9	703.397	713.736
	17	710.112	710.618
	20	703.629	713.85
13RFN110400.las	1	709.073	767.785
	2	708.971	767.866
	7	693.21	725.633
	17	733.871	740.251
13RFN110415.las	1	729.196	790.757
	2	728.817	792.412
	7	738.921	766.464
13RFN110430.las	1	753.27	885.88
	2	753.184	885.889
	7	768.091	811.773
13RFN110445.las	1	786.148	1184.356
	2	785.359	1184.051
	7	819.117	910.067
13RFN110460.las	1	832.246	1244.302
	2	831.372	1244.352
	7	855.495	866.164
13RFN110475.las	1	862.553	1187.44
	2	861.859	1187.426

DPH-1.4 Report on Elevation by Class for Tiled Data - continued

File	Class	Z Min	Z Max
	7	969.834	973.174
13RFN110490.las	1	890.03	1052.337
	2	889.519	1052.302
	7	907.555	922.555
13RFN110505.las	1	939.167	1150.947
	2	939.043	1150.983
13RFN110520.las	1	987.734	1213.217
	2	987.573	1213.339
	7	1043.89	1160.208
13RFN110535.las	1	1021.057	1246.409
	2	1020.98	1243.59
	7	1203.968	1212.358
13RFN110550.las	1	1064.259	1537.048
	2	1063.528	1536.769
	7	968.075	1267.382
13RFN110565.las	1	1117.162	1457.411
	2	1115.878	1457.458
	7	1140.073	1360.107
13RFN110580.las	1	1187.059	1460.959
	2	1186.989	1460.815
	7	1247.297	1336.373
13RFN110595.las	1	1247.917	1459.036
	2	1247.719	1459.006
	7	1260.598	1435.394
13RFN110610.las	1	1229.166	1409.379
	2	1228.508	1409.575
	7	1287.62	1364.938
13RFN110625.las	1	1234.14	1390.335
	2	1234.003	1390.047
13RFN110640.las	1	1283.723	1410.826
	2	1283.632	1409.421
	7	1355.996	1382.115
13RFN110655.las	1	1314.868	1402.14
	2	1316.434	1401.029
	7	1322.481	1385.482
13RFN110670.las			

DPH-1.4 Report on Elevation by Class for Tiled Data - continued

File	Class	Z Min	Z Max
	1	1334.742	1393.582
	2	1333.751	1395.23
	7	1361.887	1383.189
13RFN110685.las	1	1307.419	1398.513
	2	1306.907	1398.022
13RFN110700.las	1	1303.551	1350.329
	2	1303.008	1350.106
	7	1179.54	1223.074
13RFN110715.las	1	1277.794	1376.208
	2	1277.591	1375.638
13RFN110730.las	1	1282.469	1407.468
	2	1282.283	1407.362
	7	1342.885	1358.056
13RFN110745.las	1	1282.683	1490.933
	2	1282.543	1490.408
	7	1348.398	1390.21
13RFN110760.las	1	1264.476	1324.733
	2	1263.979	1313.373
	7	1171.832	1171.832
13RFN110775.las	1	1263.498	1409.725
	2	1263.405	1334.413
13RFN110790.las	1	1278.606	1395.159
	2	1278.433	1354.587
13RFN110805.las	1	1178.78	1360.075
	2	1177.638	1359.817
13RFN110820.las	1	1148.063	1333.446
	2	1147.343	1333.502
	7	1229.331	1244.36
13RFN110835.las	1	1128.546	1166.903
	2	1128.385	1166.739
	9	1142.706	1144.799
	20	1142.71	1144.486
13RFN110850.las	1	1118.624	1195.545
	2	1118.502	1194.272
13RFN110865.las	1	1109.73	1170.955

DPH-1.4 Report on Elevation by Class for Tiled Data - continued

File	Class	Z Min	Z Max
	2	1111.829	1169.388
13RFN110880.las	1	1107.386	1293.911
	2	1106.775	1293.775
	7	1210.041	1268.843
13RFN110895.las	1	1107.453	1147.145
	2	1107.319	1127.543
	7	1097.202	1115.759
13RFN110910.las	1	1115.051	1180.667
	2	1115.509	1134.418
	7	1026.008	1116.748
13RFN110925.las	1	1116.018	1181.617
	2	1116.061	1181.616
	7	1010.634	1126.16
13RFN110940.las	1	1121.647	1152.424
	2	1109.869	1153.416
	7	1080.366	1135.123
13RFN110955.las	1	1135.576	1219.433
	2	1135.168	1157.526
	7	1029.103	1135.891
13RFN110970.las	1	1141.37	1174.584
	2	1141.085	1175.375
	7	1089.878	1122.475
13RFN110985.las	1	1148.988	1180.911
	2	1148.688	1180.439
13RFN125370.las	1	698.003	757.042
	2	700.203	757.033
	7	694.703	712.828
	9	699.984	702.281
	20	700.133	702.691
13RFN125385.las	1	696.638	978.099
	2	700.353	978.177
	7	616.329	940.944
	9	700.073	707.227
	20	700.274	705.559
13RFN125400.las	1	713.032	1017.032
	2	712.916	1016.726
	7	699.04	985.919

DPH-1.4 Report on Elevation by Class for Tiled Data - continued

File	Class	Z Min	Z Max
13RFN125415.las	1	731.516	954.276
	2	730.795	954.43
	7	749.502	775.18
13RFN125430.las	1	752.642	869.595
	2	751.204	869.665
	7	760.755	857.738
13RFN125445.las	1	801.994	909.846
	2	801.894	910.219
	7	853.165	904.621
13RFN125460.las	1	816.315	957.915
	2	815.862	957.977
	7	824.296	946.199
13RFN125475.las	1	852.447	1048.88
	2	851.974	1048.878
	7	907.637	960.137
13RFN125490.las	1	877.555	1078.128
	2	876.945	1078.078
	7	880.669	996.34
13RFN125505.las	1	922.413	1139.858
	2	922.347	1139.086
	7	999.599	1004.586
13RFN125520.las	1	968.451	1218.373
	2	968.31	1218.488
	7	1134.667	1165.057
13RFN125535.las	1	1025.355	1440.844
	2	1024.383	1440.247
	7	1056.281	1411.633
13RFN125550.las	1	1243.734	1565.064
	2	1242.71	1564.526
	7	1337.333	1429.439
13RFN125565.las	1	1276.356	1496.543
	2	1276.255	1496.686
	7	1295.799	1395.573
13RFN125580.las	1	1331.332	1485.025
	2	1330.805	1485.115
	7	1429.147	1429.147
13RFN125595.las			

DPH-1.4 Report on Elevation by Class for Tiled Data - continued

File	Class	Z Min	Z Max
	1	1338.899	1432.287
	2	1338.473	1431.696
	7	1365.221	1365.221
13RFN125610.las	1	1343.667	1459.601
	2	1343.254	1459.561
	7	1368.895	1383.08
13RFN125625.las	1	1284.51	1453.17
	2	1283.83	1452.83
	7	1309.13	1311.965
13RFN125640.las	1	1283.873	1422.608
	2	1283.754	1422.683
	7	1333.461	1333.461
13RFN125655.las	1	1333.097	1396.048
	2	1332.965	1394.356
	7	1338.116	1359.65
13RFN125670.las	1	1304.452	1376.71
	2	1303.9	1375.168
	7	1338.845	1338.845
13RFN125685.las	1	1317.425	1397.748
	2	1316.948	1397.729
13RFN125700.las	1	1330.282	1408.793
	2	1329.622	1408.718
	7	1322.357	1323.896
13RFN125715.las	1	1251.402	1382.011
	2	1251.333	1380.839
13RFN125730.las	1	1257.745	1310.365
	2	1257.528	1310.378
13RFN125745.las	1	1268.767	1316.68
	2	1268.649	1316.684
13RFN125760.las	1	1286.131	1339.643
	2	1285.797	1339.177
13RFN125775.las	1	1308.759	1369.797
	2	1308.7	1368.98
13RFN125790.las	1	1326.713	1388.762
	2	1326.175	1390.472

DPH-1.4 Report on Elevation by Class for Tiled Data - continued

File	Class	Z Min	Z Max
	7	1251.277	1251.277
13RFN125805.las	1	1161.65	1393.409
	2	1160.635	1392.911
	7	1348.029	1348.029
13RFN125820.las	1	1138.446	1180.274
	2	1136.808	1179.756
13RFN125835.las	1	1127.678	1149.523
	2	1127.339	1147.558
13RFN125850.las	1	1106.252	1145.426
	2	1106.103	1145.392
13RFN125865.las	1	1100.169	1265.867
	2	1102.335	1264.62
	7	1151.363	1234.714
13RFN125880.las	1	1099.737	1298.691
	2	1101.983	1298.741
	7	1218.951	1279.797
13RFN125895.las	1	1098.656	1181.833
	2	1098.48	1181.016
13RFN125910.las	1	1104.434	1191.254
	2	1104.332	1190.428
	7	1102.649	1102.649
13RFN125925.las	1	1109.851	1133.736
	2	1111.374	1133.679
13RFN125940.las	1	1120.711	1147.124
	2	1122.476	1141.203
13RFN125955.las	1	1127.331	1146.361
	2	1127.101	1141.315
13RFN125970.las	1	1133.571	1155.657
	2	1133.472	1150.805
	7	1133.926	1133.926
13RFN125985.las	1	1138.413	1174.665
	2	1140.468	1174.537
	7	1139.748	1139.748
13RFN140370.las	1	696.737	728.758

DPH-1.4 Report on Elevation by Class for Tiled Data - continued

File	Class	Z Min	Z Max
	2	699.808	728.815
	7	687.596	697.623
	9	699.702	702.427
	20	699.79	703.038
13RFN140385.las	1	696.154	914.359
	2	698.457	915.24
	7	687.501	808.695
	9	698.325	702.138
	20	698.418	703.492
13RFN140400.las	1	814.412	978.335
	2	814.31	978.554
13RFN140415.las	1	746.407	950.44
	2	746.091	950.395
	7	759.181	766.391
13RFN140430.las	1	772.221	902.552
	2	771.572	903.343
	7	797.788	881.975
13RFN140445.las	1	812.322	950.412
	2	811.428	951.791
	7	814.209	919.74
13RFN140460.las	1	847.992	1018.588
	2	847.372	1018.426
	7	819.898	947.163
13RFN140475.las	1	871.629	1076.295
	2	871.228	1076.278
	7	907.936	926.394
13RFN140490.las	1	905.765	1053.107
	2	905.374	1030.821
	7	880.334	907.503
13RFN140505.las	1	925.25	1121.989
	2	925.17	1121.958
	7	987.71	1079.244
13RFN140520.las	1	995.045	1357.266
	2	994.923	1357.352
	7	1032.991	1320.166
13RFN140535.las	1	1145.373	1444.736
	2	1144.416	1445.19

DPH-1.4 Report on Elevation by Class for Tiled Data - continued

File	Class	Z Min	Z Max
	7	1150.417	1377.203
13RFN140550.las	1	1257.075	1458.351
	2	1256.312	1458.387
	7	1229.723	1340.364
13RFN140565.las	1	1303.754	1470.453
	2	1302.876	1470.062
	7	1352.867	1377.006
13RFN140580.las	1	1368.533	1498.452
	2	1368.469	1491.221
	7	1386.127	1387.277
13RFN140595.las	1	1333.612	1447.434
	2	1332.741	1447.739
13RFN140610.las	1	1319.073	1438.179
	2	1318.841	1437.974
	7	1366.491	1380.279
13RFN140625.las	1	1331.213	1459.768
	2	1332.858	1460.117
	7	1404.496	1404.496
13RFN140640.las	1	1345.259	1430.603
	2	1344.87	1430.593
	7	1377.333	1405.922
13RFN140655.las	1	1311.402	1399.9
	2	1310.571	1399.881
	7	1359.887	1366.311
13RFN140670.las	1	1280.082	1387.312
	2	1279.253	1387.607
	7	1240.854	1302.873
13RFN140685.las	1	1250.79	1370.564
	2	1250.685	1371.264
13RFN140700.las	1	1263.136	1426.242
	2	1262.566	1426.416
13RFN140715.las	1	1236.12	1344.708
	2	1235.08	1344.966
13RFN140730.las	1	1220.161	1337.264
	2	1219.32	1337.192

DPH-1.4 Report on Elevation by Class for Tiled Data - continued

File	Class	Z Min	Z Max
13RFN140745.las	1	1258.788	1344.084
	2	1258.489	1343.522
	7	1283.841	1283.841
13RFN140760.las	1	1302.232	1366.71
	2	1302.095	1366.698
	7	1250.986	1250.986
13RFN140775.las	1	1326.215	1409.212
	2	1325.724	1407.984
	7	1285.119	1309.217
13RFN140790.las	1	1196.54	1412.979
	2	1196.281	1411.262
	7	1243.767	1357.847
13RFN140805.las	1	1148.358	1396.161
	2	1150.46	1394.111
	7	1257.231	1260.722
13RFN140820.las	1	1128.79	1172.451
	2	1128.337	1173.164
13RFN140835.las	1	1119.58	1142.516
	2	1121.347	1144.099
13RFN140850.las	1	1101.275	1135.774
	2	1101.03	1134.525
13RFN140865.las	1	1092.375	1121.475
	2	1092.172	1121.991
13RFN140880.las	1	1092.442	1104.101
	2	1092.165	1103.298
	7	1084.273	1085.726
	9	1095.11	1095.529
	20	1095.144	1095.712
13RFN140895.las	1	1093.572	1118.029
	2	1093.079	1113.053
13RFN140910.las	1	1103.137	1126.475
	2	1103.064	1125.874
13RFN140925.las	1	1113.696	1133.366
	2	1113.6	1132.192
13RFN140940.las	1	1114.178	1132.781

DPH-1.4 Report on Elevation by Class for Tiled Data - continued

File	Class	Z Min	Z Max
	2	1114.002	1127.621
13RFN140955.las	1	1118.43	1138.415
	2	1118.274	1135.765
13RFN140970.las	1	1125.111	1145.917
	2	1124.507	1148.311
13RFN140985.las	1	1134.488	1232.936
	2	1134.135	1232.126
13RFN155370.las	1	693.189	897.785
	2	695.588	897.275
	7	585.507	861.266
	9	695.506	699.989
	20	695.56	700.117
13RFN155385.las	1	694.756	914.802
	2	697.103	914.034
	7	584.773	905.918
	9	696.966	700.292
	20	697.067	700.7
13RFN155400.las	1	785.245	1024.777
	2	784.737	1026.173
	7	798.664	887.873
13RFN155415.las	1	766.135	977.132
	2	765.73	977.249
	7	770.237	771.154
13RFN155430.las	1	779.03	884.257
	2	778.178	884.569
	7	810.444	830.472
13RFN155445.las	1	813.947	975.103
	2	813.534	975.462
	7	819.457	905.744
13RFN155460.las	1	853.521	1041.352
	2	852.967	1041.119
	7	877.748	989.137
13RFN155475.las	1	904.014	1068.974
	2	903.429	1069.043
	7	921.791	975.449
13RFN155490.las	1	944.111	1160.105

DPH-1.4 Report on Elevation by Class for Tiled Data - continued

File	Class	Z Min	Z Max
	2	943.122	1159.769
	7	990.962	990.962
13RFN155505.las	1	982.412	1281.026
	2	981.793	1280.952
	7	1047.14	1204.567
13RFN155520.las	1	1080.397	1462.812
	2	1080.389	1429.57
	7	1091.317	1330.758
13RFN155535.las	1	1190.632	1422.106
	2	1190.506	1421.519
	7	1239.536	1333.428
13RFN155550.las	1	1250.812	1395.788
	2	1250.014	1394.593
	7	1150.447	1375.892
13RFN155565.las	1	1294.309	1440.301
	2	1293.626	1440.262
13RFN155580.las	1	1332.238	1506.762
	2	1331.783	1506.654
	7	1378.034	1378.034
13RFN155595.las	1	1315.743	1493.848
	2	1315.366	1494.998
13RFN155610.las	1	1297.267	1354.01
	2	1296.763	1353.876
13RFN155625.las	1	1321.909	1458.254
	2	1321.747	1458.115
13RFN155640.las	1	1326.32	1454.907
	2	1325.809	1454.172
	7	1370.253	1395.686
13RFN155655.las	1	1305.841	1415.659
	2	1305.236	1418.554
	7	1288.827	1359.583
13RFN155670.las	1	1267.467	1432.744
	2	1267.17	1432.459
	7	1332.044	1332.044
13RFN155685.las	1	1209.356	1385.036

DPH-1.4 Report on Elevation by Class for Tiled Data - continued

File	Class	Z Min	Z Max
	2	1208.594	1353.47
	7	1142.701	1225.454
13RFN155700.las	1	1171.418	1320.828
	2	1171.139	1320.975
	7	1181.799	1246.168
13RFN155715.las	1	1133.153	1348.861
	2	1132.982	1348.611
	7	1139.266	1215.129
13RFN155730.las	1	1156.062	1384.523
	2	1155.75	1384.608
	7	1158.812	1239.801
13RFN155745.las	1	1265.505	1418.094
	2	1265.378	1417.394
	7	1323.914	1323.983
13RFN155760.las	1	1314.471	1439.865
	2	1313.91	1440.042
13RFN155775.las	1	1361.751	1487.112
	2	1361.187	1433.174
	7	1289.406	1306.165
13RFN155790.las	1	1157.982	1437.472
	2	1159.891	1435.322
	7	1408.709	1425.172
13RFN155805.las	1	1138.539	1292.539
	2	1136.947	1293.054
	7	1250.672	1259.886
13RFN155820.las	1	1120.471	1163.208
	2	1119.962	1162.785
13RFN155835.las	1	1105.201	1144.215
	2	1105.037	1143.516
13RFN155850.las	1	1102.809	1126.164
	2	1102.379	1124.335
	7	1064.928	1064.928
13RFN155865.las	1	1083.478	1122.01
	2	1084.723	1120.717
13RFN155880.las	1	1083.23	1109.055

DPH-1.4 Report on Elevation by Class for Tiled Data - continued

File	Class	Z Min	Z Max
	2	1082.916	1107.639
13RFN155895.las	1	1096.074	1113.441
	2	1095.909	1113.184
13RFN155910.las	1	1098.493	1118.454
	2	1097.836	1117.989
13RFN155925.las	1	1098.318	1119.002
	2	1097.966	1119.238
13RFN155940.las	1	1104.127	1126.157
	2	1104.793	1124.66
	7	1101.234	1101.234
13RFN155955.las	1	1114.155	1146.89
	2	1113.563	1142.021
13RFN155970.las	1	1124.191	1151.754
	2	1124.021	1153.135
13RFN155985.las	1	1137.852	1473.856
	2	1137.571	1473.971
	7	1157.153	1458.511
13RFN170325.las	1	692.107	704.894
	2	692.142	706.023
	9	691.963	693.149
	20	692.135	693.724
13RFN170340.las	1	689.465	739.009
	2	692.564	738.244
	7	697.857	700.781
	9	692.55	695.952
	20	692.624	696.517
13RFN170355.las	1	693.666	742.408
	2	693.721	742.463
	7	701.698	702.338
	9	693.602	694.667
	20	693.645	695.08
13RFN170370.las	1	694.488	913.219
	2	694.504	911.52
	7	715.402	889.222
	9	694.444	698.092
	20	694.481	698.1
13RFN170385.las			

DPH-1.4 Report on Elevation by Class for Tiled Data - continued

File	Class	Z Min	Z Max
	1	718.601	1001.169
	2	718.49	940.405
	7	806.183	914.652
13RFN170400.las	1	805.737	1119.971
	2	806.101	1118.845
	7	885.806	1108.407
13RFN170415.las	1	815.33	1056.078
	2	814.399	1057.365
	7	907.227	918.344
13RFN170430.las	1	805.186	974.744
	2	805.046	975.062
	7	853.615	856.205
13RFN170445.las	1	826.277	1043.283
	2	824.529	1043.046
	7	825.177	1003.083
13RFN170460.las	1	955.249	1140.194
	2	954.387	1138.98
	7	975.136	1074.71
13RFN170475.las	1	962.018	1134.315
	2	961.12	1134.291
	7	987.81	1086.164
13RFN170490.las	1	1037.521	1307.981
	2	1036.696	1233.952
13RFN170505.las	1	1104.024	1355.478
	2	1103.482	1355.499
	7	1134.645	1207.432
13RFN170520.las	1	1214.775	1443.525
	2	1214.682	1443.714
	7	1197.33	1333.144
13RFN170535.las	1	1319.015	1487.889
	2	1318.193	1488.032
13RFN170550.las	1	1307.108	1533.214
	2	1305.985	1533.037
	7	1370.966	1436.852
13RFN170565.las	1	1305.184	1459.228
	2	1304.401	1458.86

DPH-1.4 Report on Elevation by Class for Tiled Data - continued

File	Class	Z Min	Z Max
	7	1207.8	1227.96
13RFN170580.las	1	1306.539	1481.13
	2	1306.254	1480.565
	7	1403.62	1407.625
13RFN170595.las	1	1275.402	1427.642
	2	1274.559	1427.866
	7	1287.025	1312.162
13RFN170610.las	1	1270.685	1429.969
	2	1272.482	1428.863
	7	1274.422	1314.948
13RFN170625.las	1	1287.626	1434.487
	2	1287.557	1434.057
13RFN170640.las	1	1313.546	1443.818
	2	1313.337	1443.812
	7	1316.21	1398.739
13RFN170655.las	1	1278.647	1477.539
	2	1278.001	1476.389
	7	1303.384	1396.595
13RFN170670.las	1	1251.702	1396.997
	2	1251.155	1396.753
	7	1274.46	1296.576
13RFN170685.las	1	1131.967	1301.358
	2	1131.521	1301.185
	7	1146.175	1236.776
13RFN170700.las	1	1099.545	1321.502
	2	1099.285	1321.241
	7	1122.998	1305.708
13RFN170715.las	1	1093.481	1229.177
	2	1093.32	1229.415
	7	1099.682	1209.963
13RFN170730.las	1	1196.871	1411.946
	2	1198.385	1411.756
13RFN170745.las	1	1231.124	1443.935
	2	1230.997	1422.881
	7	1274.574	1278.383
13RFN170760.las			

DPH-1.4 Report on Elevation by Class for Tiled Data - continued

File	Class	Z Min	Z Max
	1	1360.085	1442.562
	2	1359.128	1441.976
	7	1282.751	1290.322
13RFN170775.las	1	1184.016	1469.84
	2	1183.374	1469.658
	7	1288.552	1459.294
13RFN170790.las	1	1137.332	1424.391
	2	1136.479	1424.683
	7	1131.688	1131.688
13RFN170805.las	1	1120.716	1164.834
	2	1120.22	1163.114
13RFN170820.las	1	1107.799	1180.249
	2	1107.246	1137.743
13RFN170835.las	1	1097.403	1132.866
	2	1097.185	1131.979
	7	1087.705	1088.991
13RFN170850.las	1	1089.952	1224.684
	2	1089.632	1114.085
13RFN170865.las	1	1078.4	1116.198
	2	1077.947	1114.642
13RFN170880.las	1	1081.755	1101.259
	2	1081.496	1100.496
13RFN170895.las	1	1088.013	1102.688
	2	1087.065	1102.864
13RFN170910.las	1	1091.001	1111.968
	2	1090.592	1111.934
13RFN170925.las	1	1099.913	1118.1
	2	1099.619	1116.532
13RFN170940.las	1	1109.363	1126.505
	2	1111.026	1125.969
13RFN170955.las	1	1122.211	1138.803
	2	1121.707	1136.504
13RFN170970.las	1	1127.248	1146.062
	2	1126.857	1142.234

DPH-1.4 Report on Elevation by Class for Tiled Data - continued

File	Class	Z Min	Z Max
13RFN170985.las	1	1139.278	1197.166
	2	1139.01	1196.935
13RFN185325.las	1	685.083	856.752
	2	685.025	857.633
	7	723.673	834.928
	9	684.953	693.203
	20	685.03	693.068
13RFN185340.las	1	684.951	866.749
	2	685.136	866.821
	7	689.129	846.651
	9	684.95	694.609
	20	685.05	694.931
13RFN185355.las	1	691.981	821.383
	2	693.668	822.057
	7	689.298	723.077
	9	693.624	700.86
	20	693.63	701.253
13RFN185370.las	1	692.844	744.015
	2	694.189	743.955
	7	701.941	713.889
	9	694.189	700.427
	20	694.114	700.329
13RFN185385.las	1	716.142	1110.385
	2	715.957	1110.938
	7	710.617	1092.816
13RFN185400.las	1	790.244	1112.171
	2	789.23	1112.134
	7	843.526	1094.394
13RFN185415.las	1	786.812	944.079
	2	786.748	945.565
	7	802.569	809.61
13RFN185430.las	1	807.13	975.115
	2	806.815	974.609
	7	831.285	844.918
13RFN185445.las	1	841.732	1117.292
	2	844.33	1116.663
	7	868.055	1101.2
13RFN185460.las	1	957.809	1196.147

DPH-1.4 Report on Elevation by Class for Tiled Data - continued

File	Class	Z Min	Z Max
	2	957.285	1195.124
	7	968.013	1108.731
13RFN185475.las	1	1035.824	1257.614
	2	1035.663	1257.1
	7	1085.469	1196.607
13RFN185490.las	1	1050.39	1302.65
	2	1049.756	1300.144
	7	1142.447	1224.628
13RFN185505.las	1	1124.467	1402.797
	2	1124.217	1402.668
	7	1150.399	1252.403
13RFN185520.las	1	1250.214	1488.828
	2	1250.07	1491.272
13RFN185535.las	1	1296.819	1511.767
	2	1295.81	1511.799
	7	1323.485	1327.509
13RFN185550.las	1	1330.785	1540.134
	2	1329.958	1539.926
	7	1379.115	1436.735
13RFN185565.las	1	1330.723	1488.523
	2	1330.304	1488.5
13RFN185580.las	1	1286.198	1527.74
	2	1285.514	1527.166
	7	1444.312	1444.312
13RFN185595.las	1	1250.06	1403.596
	2	1249.944	1402.143
	7	1271.492	1286.152
13RFN185610.las	1	1242.044	1400.389
	2	1241.287	1400.408
	7	1275.255	1369.203
13RFN185625.las	1	1290.52	1455.431
	2	1290.308	1455.416
	7	1314.31	1314.31
13RFN185640.las	1	1289.364	1441.919
	2	1288.629	1442.022
	7	1294.767	1349.467

DPH-1.4 Report on Elevation by Class for Tiled Data - continued

File	Class	Z Min	Z Max
13RFN185655.las	1	1249.02	1421.354
	2	1248.219	1421.998
	7	1256.69	1334.347
13RFN185670.las	1	1212.093	1426.823
	2	1210.852	1426.384
	7	1220.908	1329.588
13RFN185685.las	1	1141.229	1287.888
	2	1139.849	1288.107
	7	1163.203	1253.494
13RFN185700.las	1	1075.978	1219.508
	2	1075.238	1219.089
	7	1106.812	1161.979
13RFN185715.las	1	1072.141	1214.864
	2	1071.503	1215.075
	7	1075.078	1198.592
13RFN185730.las	1	1114.298	1241.047
	2	1112.881	1241.071
	7	1073.361	1173.74
13RFN185745.las	1	1166.329	1406.175
	2	1165.728	1405.842
	7	1202.168	1280.088
13RFN185760.las	1	1151.958	1455.063
	2	1150.578	1455.328
	7	1275.16	1434.73
13RFN185775.las	1	1135.489	1472.88
	2	1134.094	1471.441
	7	1217.173	1322.038
13RFN185790.las	1	1114.882	1227.165
	2	1114.588	1183.282
	7	1061.384	1061.384
13RFN185805.las	1	1103.521	1212.871
	2	1103.01	1137.192
13RFN185820.las	1	1093.625	1121.85
	2	1092.862	1120.776
13RFN185835.las	1	1092.788	1117.493
	2	1092.685	1116.191

DPH-1.4 Report on Elevation by Class for Tiled Data - continued

File	Class	Z Min	Z Max
	7	1081.364	1086.135
13RFN185850.las	1	1077.265	1103.621
	2	1077.125	1103.581
13RFN185865.las	1	1072.708	1102.856
	2	1072.393	1101.016
	7	1068.645	1072.069
13RFN185880.las	1	1075.134	1095.301
	2	1074.82	1092.845
13RFN185895.las	1	1079.069	1104.623
	2	1078.841	1099.329
13RFN185910.las	1	1091.241	1108.354
	2	1090.738	1106.918
13RFN185925.las	1	1102.256	1114.413
	2	1101.688	1113.708
13RFN185940.las	1	1108.652	1125.464
	2	1109.458	1124.838
13RFN185955.las	1	1114.96	1129.743
	2	1114.776	1127.786
13RFN185970.las	1	1124.163	1142.254
	2	1124.416	1140.332
13RFN185985.las	1	1135.62	1158.625
	2	1134.678	1157.478
13RFN200325.las	1	682.227	839.985
	2	682.153	840.014
	7	692.034	815.593
	9	682.017	686.255
	20	682.11	686.453
13RFN200340.las	1	683.77	1013.551
	2	683.815	1013.39
	7	700.07	914.399
	9	683.795	686.91
	20	683.845	686.994
13RFN200355.las	1	701.003	1038.314
	2	703.856	1038.399
	7	692.853	994.545

DPH-1.4 Report on Elevation by Class for Tiled Data - continued

File	Class	Z Min	Z Max
13RFN200370.las	1	705.632	810.318
	2	705.568	810.644
	7	692.863	734.336
	9	709.678	710.387
	20	709.732	710.932
13RFN200385.las	1	718.306	910.986
	2	718.211	910.243
	7	712.867	856.804
13RFN200400.las	1	743.512	865.777
	2	703.695	865.674
	7	693.012	713.887
13RFN200415.las	1	773.677	872.83
	2	772.916	874.148
	7	767.14	824.063
13RFN200430.las	1	805.074	1001.536
	2	804.856	1001.916
	7	697.255	867.682
13RFN200445.las	1	873.788	1125.971
	2	872.017	1125.509
	7	896.724	1076.793
13RFN200460.las	1	1011.728	1199.301
	2	1010.95	1198.713
	7	1013.169	1134.971
13RFN200475.las	1	1078.481	1293.505
	2	1077.546	1292.839
	7	1146.316	1186.788
13RFN200490.las	1	1214.225	1338.871
	2	1213.302	1338.387
13RFN200505.las	1	1142.878	1419.017
	2	1142.853	1418.64
	7	1197.972	1270.68
13RFN200520.las	1	1238.661	1434.367
	2	1238.51	1434.896
13RFN200535.las	1	1225.307	1410.665
	2	1225.198	1410.11
	7	1285.784	1294.916
13RFN200550.las			

DPH-1.4 Report on Elevation by Class for Tiled Data - continued

File	Class	Z Min	Z Max
	1	1317.445	1468.062
	2	1316.364	1468.144
	7	1385.728	1385.728
13RFN200565.las	1	1335.249	1541.336
	2	1334.872	1541.805
	7	1444.486	1444.486
13RFN200580.las	1	1303.659	1520.661
	2	1303.059	1520.453
	7	1323.901	1410.768
13RFN200595.las	1	1242.201	1477.254
	2	1242.069	1476.888
13RFN200610.las	1	1172.508	1457.766
	2	1172.32	1457.488
	7	1195.542	1402.33
13RFN200625.las	1	1199.124	1440.017
	2	1198.657	1440.057
	7	1241.587	1335.394
13RFN200640.las	1	1188.099	1354.991
	2	1187.28	1355.028
	7	1205.695	1309.785
13RFN200655.las	1	1193.85	1320.88
	2	1193.305	1321.878
	7	1224.05	1274.477
13RFN200670.las	1	1184.103	1286.582
	2	1183.709	1285.45
	7	1213.488	1270.71
13RFN200685.las	1	1096.86	1271.288
	2	1096.117	1270.867
	7	1136.253	1219.42
13RFN200700.las	1	1063.644	1167.935
	2	1062.224	1168.078
	7	1069.847	1137.976
13RFN200715.las	1	1050.097	1195.887
	2	1049.412	1195.641
	7	1049.956	1176.719
13RFN200730.las	1	1056.55	1194.404

DPH-1.4 Report on Elevation by Class for Tiled Data - continued

File	Class	Z Min	Z Max
	2	1056.223	1193.541
	7	1061.971	1165.516
13RFN200745.las	1	1147.811	1218.751
	2	1148.724	1180.337
13RFN200760.las	1	1139.269	1169.936
	2	1139.152	1170.704
13RFN200775.las	1	1122.766	1256.568
	2	1122.67	1152.546
13RFN200790.las	1	1105.586	1147.813
	2	1104.963	1134.292
13RFN200805.las	1	1089.835	1118.594
	2	1089.202	1117.28
13RFN200820.las	1	1079.946	1107.323
	2	1078.794	1107.263
13RFN200835.las	1	1078.113	1104.955
	2	1077.285	1102.096
	7	1080.505	1080.533
13RFN200850.las	1	1076.615	1115.986
	2	1076.494	1092.951
13RFN200865.las	1	1063.824	1092.534
	2	1063.215	1091.334
13RFN200880.las	1	1070.558	1091.883
	2	1070.37	1091.929
	7	1067.944	1070.458
13RFN200895.las	1	1083.416	1100.952
	2	1083.295	1097.879
13RFN200910.las	1	1091.304	1106.555
	2	1091.07	1105.811
13RFN200925.las	1	1092.7	1112.118
	2	1092.321	1110.026
13RFN200940.las	1	1105.08	1121.849
	2	1105.32	1117.523
	7	1102.876	1102.876
13RFN200955.las			

DPH-1.4 Report on Elevation by Class for Tiled Data - continued

File	Class	Z Min	Z Max
	1	1114.955	1127.301
	2	1114.566	1126.508
13RFN200970.las	1	1123.836	1139.818
	2	1123.023	1135.487
13RFN200985.las	1	1133.361	1152.646
	2	1133.125	1152.054
13RFN215295.las	1	679.665	722.248
	2	679.611	725.136
	9	679.487	680.397
	20	679.531	680.91
13RFN215310.las	1	679.719	852.219
	2	679.687	852.229
	7	617.503	827.23
	9	679.625	682.586
	20	679.672	682.766
13RFN215325.las	1	679.23	955.808
	2	680.672	955.587
	7	685.023	928.293
	9	680.623	684.139
	20	680.717	685.386
13RFN215340.las	1	758.01	1090.766
	2	757.49	1091.017
	7	800.668	1060.197
13RFN215355.las	1	753.954	1084.585
	2	753.038	1084.651
	7	826.28	1076.821
13RFN215370.las	1	727.091	918.632
	2	726.945	841.954
	7	625.611	786.212
13RFN215385.las	1	724.674	782.104
	2	724.6	787.556
	7	701.023	740.92
13RFN215400.las	1	756.257	845.869
	2	681.143	845.952
	7	660.053	816.798
13RFN215415.las	1	802.57	911.87
	2	801.166	911.802

DPH-1.4 Report on Elevation by Class for Tiled Data - continued

File	Class	Z Min	Z Max
13RFN215430.las	1	831.852	1019.997
	2	831.705	1019.931
	7	848.016	924.265
13RFN215445.las	1	870.6	1115.286
	2	869.574	1115.085
	7	883.565	1096.412
13RFN215460.las	1	1030.253	1169.455
	2	1029.387	1168.556
	7	1152.391	1152.417
13RFN215475.las	1	1074.16	1292.341
	2	1073.766	1291.781
	7	1120.328	1221.532
13RFN215490.las	1	1134.393	1349.124
	2	1133.73	1348.46
	7	1213.557	1213.557
13RFN215505.las	1	1250.116	1376.087
	2	1250.012	1375.409
13RFN215520.las	1	1166.693	1365.618
	2	1166.252	1364.842
	7	1207.797	1207.797
13RFN215535.las	1	1159.335	1399.38
	2	1158.817	1399.343
	7	1179.696	1260.121
13RFN215550.las	1	1152.408	1435.17
	2	1152.219	1435.477
	7	1258.346	1309.807
13RFN215565.las	1	1213.435	1444.768
	2	1212.441	1445.077
	7	1228.368	1288.505
13RFN215580.las	1	1178.589	1523.725
	2	1178.099	1523.896
	7	1219.29	1392.812
13RFN215595.las	1	1170.209	1415.046
	2	1169.507	1414.869
	7	1240.868	1308.418
13RFN215610.las	1	1132.245	1371.393

DPH-1.4 Report on Elevation by Class for Tiled Data - continued

File	Class	Z Min	Z Max
	2	1133.598	1372.769
	7	1129.666	1299.901
13RFN215625.las	1	1121.901	1315.129
	2	1122.504	1315.114
	7	1116.037	1241.259
13RFN215640.las	1	1145.04	1339.037
	2	1144.056	1282.633
	7	1067.139	1153.073
13RFN215655.las	1	1172.014	1341.766
	2	1171.282	1248.944
13RFN215670.las	1	1104.469	1244.604
	2	1106.617	1244.347
	7	1109.213	1177.952
13RFN215685.las	1	1068.648	1227.869
	2	1067.326	1225.115
	7	1118.65	1170.971
13RFN215700.las	1	1044.525	1102.666
	2	1043.991	1102.167
	7	1054.263	1092.477
13RFN215715.las	1	1034.155	1125.141
	2	1034.079	1125.89
	7	1042.155	1104.243
13RFN215730.las	1	1029.998	1162.01
	2	1030.22	1161.902
	7	1035.466	1139.459
13RFN215745.las	1	1055.209	1164.241
	2	1055.104	1162.179
	7	1074.361	1132.404
13RFN215760.las	1	1129.896	1157.885
	2	1129.191	1156.268
13RFN215775.las	1	1114.522	1144.69
	2	1114.273	1142.671
13RFN215790.las	1	1094.571	1129.05
	2	1093.769	1128.316
	7	1072.299	1075.469
13RFN215805.las			

DPH-1.4 Report on Elevation by Class for Tiled Data - continued

File	Class	Z Min	Z Max
	1	1078.213	1116.175
	2	1078.093	1113.151
	7	1091.537	1091.537
13RFN215820.las	1	1071.447	1164.932
	2	1070.318	1102.336
13RFN215835.las	1	1068.84	1092.457
	2	1068.278	1090.769
	7	1066.594	1068.334
13RFN215850.las	1	1063.406	1086.641
	2	1063.303	1084.602
13RFN215865.las	1	1057.1	1085.559
	2	1056.394	1083.647
13RFN215880.las	1	1065.291	1115.415
	2	1065.199	1090.365
13RFN215895.las	1	1075.073	1097.028
	2	1075.134	1095.049
13RFN215910.las	1	1079.644	1101.733
	2	1079.02	1099.203
	7	1077.124	1080.175
13RFN215925.las	1	1090.502	1109.229
	2	1089.588	1107.112
13RFN215940.las	1	1103.144	1118.64
	2	1102.977	1116.519
	7	1098.335	1103.232
13RFN215955.las	1	1112.911	1125.353
	2	1112.838	1124.658
13RFN215970.las	1	1119.73	1134.756
	2	1119.25	1133.383
13RFN215985.las	1	1122.438	1140.308
	2	1121.792	1137.568
13RFN230280.las	1	679.227	758.516
	2	679.252	758.671
	7	680.897	719.239
	9	679.236	679.684
	20	679.257	679.981

DPH-1.4 Report on Elevation by Class for Tiled Data - continued

File	Class	Z Min	Z Max
13RFN230295.las	1	679.272	909.943
	2	679.392	912.807
	7	724.357	826.263
	9	679.199	682.251
	20	679.269	681.967
13RFN230310.las	1	705.787	948.577
	2	704.622	948.64
	7	738.394	887.331
13RFN230325.las	1	695.599	1099.067
	2	694.823	1018.854
	7	736.221	982.841
13RFN230340.las	1	828.049	1087.519
	2	827.891	1087.528
	7	784.451	1023.395
13RFN230355.las	1	804.279	931.313
	2	803.711	934.28
	7	833.088	888.662
13RFN230370.las	1	750.113	876.751
	2	750.044	876.306
	7	637.487	820.821
13RFN230385.las	1	739.28	819.267
	2	740.19	791.256
	7	616.028	757.928
13RFN230400.las	1	771.82	851.441
	2	685.803	852.55
	7	650.76	824.661
13RFN230415.las	1	816.564	922.732
	2	817.503	923.546
	7	791.431	863.172
13RFN230430.las	1	845.489	1103.395
	2	844.121	1102.684
	7	931.975	1086.758
13RFN230445.las	1	916.433	1116.767
	2	915.787	1116.005
	7	1018.053	1081.17
13RFN230460.las	1	1050.436	1312.217
	2	1049.956	1311.244

DPH-1.4 Report on Elevation by Class for Tiled Data - continued

File	Class	Z Min	Z Max
13RFN230475.las	1	1101.637	1307.947
	2	1100.975	1308.281
	7	1145.145	1271.457
13RFN230490.las	1	1121.443	1322.066
	2	1121.399	1321.218
	7	1047.448	1213.568
13RFN230505.las	1	1151.629	1326.492
	2	1150.904	1326.107
	7	1190.278	1235.529
13RFN230520.las	1	1122.802	1290.116
	2	1122.514	1289.249
13RFN230535.las	1	1097.343	1250.461
	2	1097.088	1250.199
	7	1123.081	1177.586
13RFN230550.las	1	1083.313	1253.729
	2	1082.717	1253.27
	7	1125.256	1238.792
13RFN230565.las	1	1080.401	1271.578
	2	1079.592	1271.82
	7	1069.754	1112.502
13RFN230580.las	1	1096.307	1243.621
	2	1095.848	1243.154
	7	1129.157	1135.354
13RFN230595.las	1	1093.39	1240.197
	2	1093.288	1226.01
	7	1095.166	1160.59
13RFN230610.las	1	1104.78	1283.329
	2	1103.981	1213.494
	7	1129.227	1157.57
13RFN230625.las	1	1097.096	1167.238
	2	1097.673	1167.249
	7	1016.135	1148.928
13RFN230640.las	1	1124.817	1204.28
	2	1124.66	1186.787
	7	1085.427	1163.88
13RFN230655.las	1	1130.261	1217.096

DPH-1.4 Report on Elevation by Class for Tiled Data - continued

File	Class	Z Min	Z Max
	2	1129.985	1218.271
	7	1196.126	1199.061
13RFN230670.las	1	1098.405	1216.853
	2	1097.602	1216.823
	7	1108.256	1158.916
13RFN230685.las	1	1057.791	1207.645
	2	1056.75	1207.76
	7	1046.266	1089.276
13RFN230700.las	1	1030.718	1096.612
	2	1029.803	1096.444
	9	1053.627	1055.346
	20	1053.707	1056.073
13RFN230715.las	1	1020.91	1057.211
	2	1020.16	1057.178
	7	1030.714	1036.38
13RFN230730.las	1	1018.753	1068.783
	2	1018.311	1067.686
	7	1024.372	1050.91
13RFN230745.las	1	1035.786	1157.356
	2	1035.557	1156.265
	7	1052.485	1128.574
13RFN230760.las	1	1111.387	1144.963
	2	1112.966	1142.77
13RFN230775.las	1	1099.302	1134.913
	2	1098.622	1132.56
13RFN230790.las	1	1081.55	1124.038
	2	1081.121	1121.108
13RFN230805.las	1	1071.201	1110.596
	2	1070.789	1108.863
13RFN230820.las	1	1057.923	1101.623
	2	1057.649	1097.364
	7	1065.479	1066.98
13RFN230835.las	1	1054.686	1088.786
	2	1054.187	1088.337
13RFN230850.las	1	1049.502	1079.583

DPH-1.4 Report on Elevation by Class for Tiled Data - continued

File	Class	Z Min	Z Max
	2	1049.886	1079.369
13RFN230865.las	1	1053.973	1085.003
	2	1053.851	1079.504
	7	1066.146	1066.378
13RFN230880.las	1	1063.383	1088.516
	2	1062.959	1085.067
	7	1065.939	1067.814
13RFN230895.las	1	1068.712	1097.068
	2	1068.328	1094.368
13RFN230910.las	1	1084.652	1104.074
	2	1084.043	1100.75
	7	1081.515	1083.232
13RFN230925.las	1	1094.556	1110.465
	2	1094.474	1107.391
13RFN230940.las	1	1093.252	1193.819
	2	1094.425	1114.884
	7	648.281	648.532
13RFN230955.las	1	1102.537	1141.176
	2	1102.46	1140.765
13RFN230970.las	1	1110.851	1131.501
	2	1109.981	1129.311
	7	1119.889	1119.889
13RFN230985.las	1	1118.825	1142.729
	2	1117.894	1146.47
13RFN245280.las	1	672.915	774.216
	2	672.313	777.226
	7	672.898	742.896
	9	672.833	681.729
	20	672.875	681.573
13RFN245295.las	1	681.631	964.607
	2	680.701	964.864
	7	638.495	928.882
13RFN245310.las	1	792.495	1154.357
	2	791.491	1141.789
	7	830.862	1102.755
13RFN245325.las			

DPH-1.4 Report on Elevation by Class for Tiled Data - continued

File	Class	Z Min	Z Max
	1	826.864	1153.674
	2	825.882	1154.252
	7	855.198	1139.76
13RFN245340.las	1	865.778	1164.814
	2	864.872	1165.34
	7	910.518	1102.1
13RFN245355.las	1	827.948	980.885
	2	827.663	981.317
	7	866.886	895.006
13RFN245370.las	1	777.74	928
	2	777.449	927.983
	7	874.781	874.781
13RFN245385.las	1	760.049	815.888
	2	759.218	815.707
	7	770.156	770.156
13RFN245400.las	1	768.219	950.489
	2	767.582	832.336
	7	786.129	815.094
13RFN245415.las	1	794.451	908.681
	2	794.041	908.308
	7	797.391	832.757
13RFN245430.las	1	833.299	1131.968
	2	832.88	1109.984
	7	837.736	1033.813
13RFN245445.las	1	1008.573	1109.822
	2	1007.773	1108.49
	7	1066.345	1068.484
13RFN245460.las	1	1029.657	1285.137
	2	1028.957	1284.828
	7	1057.847	1117.11
13RFN245475.las	1	1054.505	1295.226
	2	1054.447	1294.653
	7	1146.214	1158.966
13RFN245490.las	1	1080.018	1214.59
	2	1079.742	1213.738
	7	1115.839	1119.056
13RFN245505.las			

DPH-1.4 Report on Elevation by Class for Tiled Data - continued

File	Class	Z Min	Z Max
	1	1108.674	1221.959
	2	1107.958	1221.614
	7	1167.696	1191.033
13RFN245520.las	1	1051.433	1187.717
	2	1050.391	1187.686
	7	1116.789	1118.917
13RFN245535.las	1	1044.683	1161.016
	2	1044.431	1161.681
	7	1077.444	1086.19
13RFN245550.las	1	1032.65	1123.751
	2	1031.845	1123.718
13RFN245565.las	1	1035.512	1208.853
	2	1033.727	1141.618
	7	1085.524	1085.524
13RFN245580.las	1	1050.994	1152.918
	2	1050.011	1152.917
	7	1114.022	1119.786
13RFN245595.las	1	1037.616	1153.657
	2	1036.67	1155.022
	7	1059.15	1112.419
13RFN245610.las	1	1062.541	1164.263
	2	1062.455	1164.22
	7	1030.787	1143.462
13RFN245625.las	1	1063.165	1189.22
	2	1064.529	1190.877
	7	1089.539	1112.813
13RFN245640.las	1	1083.232	1163.856
	2	1082.971	1163.669
	7	1109.41	1142.065
13RFN245655.las	1	1080.272	1202.868
	2	1078.815	1204.654
	7	1094.563	1147.844
13RFN245670.las	1	1062.375	1172.773
	2	1061.359	1171.74
	7	1081.987	1122.643
13RFN245685.las	1	1045.121	1179.647

DPH-1.4 Report on Elevation by Class for Tiled Data - continued

File	Class	Z Min	Z Max
	2	1044.544	1179.335
13RFN245700.las	1	1028.709	1091.336
	2	1027.978	1090.874
	7	1043.463	1043.463
13RFN245715.las	1	1009.382	1061.445
	2	1009.324	1061.704
	7	1016.808	1036.346
13RFN245730.las	1	1007.18	1081.162
	2	1006.86	1080.66
	7	1038.327	1070.666
13RFN245745.las	1	1023.028	1145.1
	2	1022.94	1145.058
	7	1039.841	1122.23
13RFN245760.las	1	1077.564	1138.676
	2	1077.339	1137.512
	7	1089.386	1111.854
13RFN245775.las	1	1084.937	1125.004
	2	1083.948	1122.99
	7	1099.221	1103.804
13RFN245790.las	1	1077.342	1114.907
	2	1076.368	1112.717
13RFN245805.las	1	1059.309	1147.806
	2	1058.253	1097.033
13RFN245820.las	1	1052.913	1084.862
	2	1052.409	1085.571
13RFN245835.las	1	1047.086	1071.874
	2	1046.797	1071.976
13RFN245850.las	1	1043.582	1077.494
	2	1043.323	1076.077
13RFN245865.las	1	1049.728	1078.947
	2	1049.553	1076.113
13RFN245880.las	1	1056.161	1086.837
	2	1055.986	1086.837
	7	1058.64	1058.64
13RFN245895.las			

DPH-1.4 Report on Elevation by Class for Tiled Data - continued

File	Class	Z Min	Z Max
	1	1064.568	1094.46
	2	1063.957	1091.151
13RFN245910.las	1	1070.584	1101.59
	2	1069.608	1098.054
	7	1082.437	1082.437
13RFN245925.las	1	1083.41	1110.518
	2	1083.018	1103.539
13RFN245940.las	1	1089.592	1125.501
	2	1090.251	1125.759
13RFN245955.las	1	1108.357	1202.914
	2	1107.709	1202.875
13RFN245970.las	1	1111.916	1136.218
	2	1111.726	1136.351
13RFN245985.las	1	1120.9	1145.974
	2	1120.779	1143.822
13RFN260280.las	1	666.004	971.019
	2	665.749	892.016
	7	666.988	877.984
	9	665.843	716.45
	18	818.633	955.095
	20	665.868	732.908
13RFN260295.las	1	727.558	1025.262
	2	727.415	1020.216
	7	744.508	1000.448
13RFN260310.las	1	863.483	1192.815
	2	863.328	1184.037
	7	768.337	1175.314
13RFN260325.las	1	971.584	1163.606
	2	971.316	1157.212
	7	901.362	1139.85
13RFN260340.las	1	889.678	1167.213
	2	892.069	1164.176
	7	854.479	1121.143
13RFN260355.las	1	782.946	1032.828
	2	782.782	1032.953
	7	896.939	966.055

DPH-1.4 Report on Elevation by Class for Tiled Data - continued

File	Class	Z Min	Z Max
13RFN260370.las	1	771.876	980.114
	2	771.364	980.071
	7	682.175	963.899
13RFN260385.las	1	776.199	867.935
	2	776.084	807.56
13RFN260400.las	1	792.768	858.245
	2	792.276	850.678
	7	698.117	814.441
13RFN260415.las	1	800.041	985.047
	2	799.622	985.844
	7	802.779	894.083
13RFN260430.las	1	874.602	1049.646
	2	874.054	1049.012
	7	955.081	1012.364
13RFN260445.las	1	957.947	1085.737
	2	956.823	1084.87
	7	949.712	1022.108
13RFN260460.las	1	1007.751	1155.269
	2	1007.179	1154.436
	7	1053.569	1068.989
13RFN260475.las	1	1016.233	1162.385
	2	1016.048	1161.429
	7	1148.616	1148.616
13RFN260490.las	1	1022.465	1215.153
	2	1022.383	1214.913
	7	1052.991	1118.334
13RFN260505.las	1	1073.901	1223.414
	2	1073.646	1223.367
13RFN260520.las	1	1022.966	1158.605
	2	1022.265	1158.441
	7	1106.321	1106.321
13RFN260535.las	1	1011.64	1133.091
	2	1010.81	1133.355
	7	1019.071	1084.428
13RFN260550.las	1	1001.46	1061.29
	2	1000.641	1061.089

DPH-1.4 Report on Elevation by Class for Tiled Data - continued

File	Class	Z Min	Z Max
13RFN260565.las	1	998.091	1094.599
	2	997.652	1094.855
13RFN260580.las	1	993.425	1118.988
	2	992.767	1119.155
13RFN260595.las	1	995.857	1107.794
	2	994.962	1110.16
	7	1011.1	1089.601
13RFN260610.las	1	1025.094	1212.843
	2	1024.938	1212.918
	7	1054.715	1107.651
13RFN260625.las	1	1034.914	1215.867
	2	1034.504	1215.543
	7	1173.715	1173.715
13RFN260640.las	1	1054.026	1126.455
	2	1053.629	1126.087
	7	1040.377	1104.723
13RFN260655.las	1	1040.566	1207.474
	2	1039.449	1141.49
13RFN260670.las	1	1031.48	1091.048
	2	1031.297	1091.399
	7	1072.142	1072.142
13RFN260685.las	1	1024.689	1128.285
	2	1024.208	1076.881
	7	932.899	985.174
13RFN260700.las	1	1012.283	1086.552
	2	1011.776	1085.797
	7	1038.595	1063.703
13RFN260715.las	1	994.222	1089.792
	2	994.066	1088.954
	7	1035.459	1047.075
13RFN260730.las	1	1000.487	1102.067
	2	1000.408	1102.294
	7	1006.953	1094.87
13RFN260745.las	1	1019.819	1111.995
	2	1019.674	1112.182
	7	1058.128	1094.964

DPH-1.4 Report on Elevation by Class for Tiled Data - continued

File	Class	Z Min	Z Max
13RFN260760.las	1	1054.573	1197.07
	2	1054.497	1121.973
	7	1075.515	1086.552
13RFN260775.las	1	1077.818	1106.025
	2	1076.189	1102.523
13RFN260790.las	1	1064.874	1104.755
	2	1064.779	1104.539
13RFN260805.las	1	1051.83	1093.476
	2	1051.034	1092.481
13RFN260820.las	1	1040.88	1065.664
	2	1039.915	1065.627
13RFN260835.las	1	1036.829	1063.996
	2	1036.546	1062.659
	7	1048.898	1048.898
13RFN260850.las	1	1040.575	1076.552
	2	1040.435	1075.148
13RFN260865.las	1	1049.068	1079.68
	2	1048.782	1079.92
13RFN260880.las	1	1057.052	1098.741
	2	1056.967	1095.843
	7	1050.555	1050.555
13RFN260895.las	1	1070.592	1098.078
	2	1070.386	1096.986
13RFN260910.las	1	1070.1	1107.781
	2	1069.004	1104.618
	7	1074.622	1074.622
13RFN260925.las	1	1077.693	1112.113
	2	1077.603	1108.796
13RFN260940.las	1	1084.92	1112.238
	2	1084.667	1108.699
13RFN260955.las	1	1096.637	1116.239
	2	1097.534	1112.093
13RFN260970.las	1	1104.315	1132.588
	2	1104.22	1132.997

DPH-1.4 Report on Elevation by Class for Tiled Data - continued

File	Class	Z Min	Z Max
13RFN260985.las	1	1114.607	1145.822
	2	1114.401	1143.693
	7	1120.059	1120.059
13RFN275265.las	1	663.965	990.916
	2	663.943	965.854
	7	675.523	820.352
	9	663.895	668.217
	18	877.921	982.945
13RFN275280.las	1	664.346	1004.9
	2	664.43	1005.638
	7	664.748	929.045
	9	664.393	759.41
	18	815.168	897.928
13RFN275295.las	1	837.93	1056.642
	2	837.26	1058.267
	7	869.767	1041.036
	9	837.93	1056.642
	18	815.168	897.928
13RFN275310.las	1	968.631	1207.899
	2	960.904	1183.977
	7	885.255	1177.366
13RFN275325.las	1	889.28	1135.004
	2	888.515	1108.539
	7	794.989	1090.37
13RFN275340.las	1	770.079	1091.248
	2	769.998	1087.257
	7	718.297	1040.374
13RFN275355.las	1	749.523	1032.471
	2	749.393	1033.211
	7	692.187	881.104
13RFN275370.las	1	751.408	852.365
	2	751.188	796.162
	7	641.448	719.565
13RFN275385.las	1	773.689	860.115
	2	773.533	812.959
	7	678.367	786.546
13RFN275400.las	1	804.555	862.579
	2	804	864.831

DPH-1.4 Report on Elevation by Class for Tiled Data - continued

File	Class	Z Min	Z Max
	7	687.549	823.243
13RFN275415.las	1	833.742	981.028
	2	833.62	981.034
	7	944.241	971.199
13RFN275430.las	1	885.354	990.624
	2	884.729	989.76
	7	905.887	970.937
13RFN275445.las	1	915.094	1070.447
	2	914.37	1070.246
	7	925.357	1003.343
13RFN275460.las	1	984.511	1105.689
	2	983.853	1103.995
	7	1001.981	1060.202
13RFN275475.las	1	975.653	1181.653
	2	975.253	1086.748
	7	949.019	1052.634
13RFN275490.las	1	984.022	1127.023
	2	983.83	1126.144
	7	1010.215	1065.806
13RFN275505.las	1	1002.19	1158.1
	2	1005.929	1154.556
	7	999.838	1117.704
13RFN275520.las	1	1037.039	1145.153
	2	1036.847	1145.662
	7	1086.436	1097.986
13RFN275535.las	1	982.902	1088.653
	2	982.279	1089.791
	7	996.871	997.893
13RFN275550.las	1	979.434	1095.301
	2	978.741	1094.436
13RFN275565.las	1	953.124	1041.73
	2	952.892	1041.041
	7	959.36	988.123
13RFN275580.las	1	966.285	1058.991
	2	965.646	1059.015
	7	966.11	1006.69

DPH-1.4 Report on Elevation by Class for Tiled Data - continued

File	Class	Z Min	Z Max
13RFN275595.las	1	994.296	1088.448
	2	993.459	1089.113
	7	1039.393	1066.278
13RFN275610.las	1	1019.359	1223.578
	2	1018.535	1223.376
	7	1016.789	1105.804
13RFN275625.las	1	991.675	1212.046
	2	991.099	1211.87
	7	1065.119	1125.86
13RFN275640.las	1	1015.507	1209.185
	2	1014.885	1208.967
	7	1026.415	1122.46
13RFN275655.las	1	1040.462	1232.717
	2	1039.316	1230.823
	7	1082.423	1163.68
13RFN275670.las	1	1012.701	1230.724
	2	1012.068	1231.011
	7	1055.887	1055.887
13RFN275685.las	1	996.111	1056.476
	2	995.898	1056.161
13RFN275700.las	1	983.863	1093.229
	2	983.533	1093.209
	7	1034.022	1085.169
13RFN275715.las	1	982.208	1071.339
	2	981.7	1071.638
	7	995.813	1052.904
13RFN275730.las	1	995.639	1070.547
	2	995.475	1070.349
	7	1000.913	1008.589
13RFN275745.las	1	1013.875	1079.83
	2	1013.791	1080.499
	7	1056.709	1072.506
13RFN275760.las	1	1035.924	1094.557
	2	1035.77	1088.825
	7	1048.582	1067.663
13RFN275775.las	1	1040.024	1090.076

DPH-1.4 Report on Elevation by Class for Tiled Data - continued

File	Class	Z Min	Z Max
	2	1039.014	1087.108
	7	1052.63	1055.7
13RFN275790.las	1	1036.649	1120.031
	2	1035.7	1090.826
	7	1046.11	1080.081
13RFN275805.las	1	1041.754	1089.237
	2	1041.631	1079.368
	9	1057.711	1059.462
	20	1057.817	1059.258
13RFN275820.las	1	1028.51	1078.943
	2	1028.341	1079.048
	7	1030.482	1031.022
13RFN275835.las	1	1031.747	1074.397
	2	1030.91	1075.151
	7	1050.586	1050.586
13RFN275850.las	1	1042.268	1071.539
	2	1042.259	1070.933
13RFN275865.las	1	1053.123	1092.002
	2	1052.91	1091.716
	7	1018.272	1024.199
13RFN275880.las	1	1061.06	1129.772
	2	1060.995	1128.186
13RFN275895.las	1	1083.149	1132.761
	2	1082.27	1132.032
13RFN275910.las	1	1087.248	1113.635
	2	1087.007	1112.174
	7	1080.256	1081.424
13RFN275925.las	1	1095.524	1123.803
	2	1095.512	1120.865
	7	1100.378	1100.378
13RFN275940.las	1	1089.927	1130.909
	2	1089.79	1127.472
13RFN275955.las	1	1092.294	1134.988
	2	1091.969	1134.87
13RFN275970.las	1	1098.911	1128.994

DPH-1.4 Report on Elevation by Class for Tiled Data - continued

File	Class	Z Min	Z Max
	2	1098.8	1128.203
	7	1103.121	1109.485
13RFN275985.las	1	1110.782	1143.228
	2	1111.163	1137.453
	7	1110.407	1110.407
13RFN290265.las	1	661.198	989.299
	2	661.203	898.878
	7	649.382	843.903
	9	661.151	680.212
	18	842.344	980.524
	20	661.209	694.119
13RFN290280.las	1	665.612	1035.969
	2	665.223	1035.136
	7	672.773	959.169
	18	856.615	893.695
13RFN290295.las	1	988.326	1054.769
	2	987.605	1055.622
	7	1035.048	1035.048
13RFN290310.las	1	845.569	1102.293
	2	846.362	1067.101
	7	843.32	1050.539
13RFN290325.las	1	757.265	1155.838
	2	757.157	1095.757
	7	675.363	1086.616
13RFN290340.las	1	738.429	1096.059
	2	738.283	1091.299
	7	626.865	1082.879
13RFN290355.las	1	736.08	775.028
	2	735.843	775.34
	7	740.601	748.564
13RFN290370.las	1	751.359	786.061
	2	751.162	783.236
	7	678.45	736.992
13RFN290385.las	1	773.276	921.467
	2	773.18	811.267
	7	650.288	696.929
13RFN290400.las	1	803.718	863.089

DPH-1.4 Report on Elevation by Class for Tiled Data - continued

File	Class	Z Min	Z Max
	2	803.5	863.1
	7	701.414	825.165
13RFN290415.las	1	833.119	902.854
	2	832.484	902.391
	7	837.176	867.048
13RFN290430.las	1	872.141	990.642
	2	871.406	989.891
	7	921.101	941.22
13RFN290445.las	1	917.486	1029.647
	2	917.312	1030.609
	7	930.421	1001.447
13RFN290460.las	1	922.928	1042.804
	2	921.999	1042.013
	7	937.398	984.082
13RFN290475.las	1	936.114	1031.224
	2	935.487	1030.892
	7	950.855	985.116
13RFN290490.las	1	966.552	1062.973
	2	966.401	1062.949
	7	1024.784	1044.279
13RFN290505.las	1	968.427	1075.312
	2	968.292	1075.223
	7	1014.264	1041.763
13RFN290520.las	1	989.587	1092.724
	2	989.354	1091.87
13RFN290535.las	1	934.196	1120.692
	2	933.583	1119.777
13RFN290550.las	1	930.094	1045.997
	2	929.425	1045.175
	7	978.216	978.698
13RFN290565.las	1	922.395	997.131
	2	921.773	996.938
	7	923.845	952.676
13RFN290580.las	1	940.239	1052.515
	2	940.179	1052.608
	7	954.426	984.323

DPH-1.4 Report on Elevation by Class for Tiled Data - continued

File	Class	Z Min	Z Max
13RFN290595.las	1	941.888	1051.889
	2	941.388	1051.958
13RFN290610.las	1	932.75	1161.32
	2	932.415	1161.2
	7	942.493	1039.318
13RFN290625.las	1	934.342	1162.947
	2	934.177	1162.612
	7	980.478	1003.007
13RFN290640.las	1	1000.069	1396.087
	2	999.781	1397.133
	7	989.842	1345.805
13RFN290655.las	1	1102.297	1435.888
	2	1101.701	1434.939
	7	1131.045	1401.959
13RFN290670.las	1	1025.016	1389.055
	2	1024.473	1388.579
	7	1130.508	1356.343
13RFN290685.las	1	981.302	1052.182
	2	980.739	1052.971
	7	1004.959	1004.959
13RFN290700.las	1	971.11	1035.676
	2	970.89	1034.775
13RFN290715.las	1	973.618	1033.786
	2	973.516	1033.704
	7	978.26	978.26
13RFN290730.las	1	993.869	1033.462
	2	993.793	1033.264
	7	1000.747	1007.994
13RFN290745.las	1	1011.527	1067.812
	2	1011.425	1067.976
	7	1054.206	1057.823
13RFN290760.las	1	1030.39	1096.02
	2	1030.164	1071.681
	7	1044.596	1056.413
13RFN290775.las	1	1033.146	1075.27
	2	1032.92	1072.041

DPH-1.4 Report on Elevation by Class for Tiled Data - continued

File	Class	Z Min	Z Max
	7	927.572	1020.405
13RFN290790.las	1	1022.368	1083.406
	2	1022.228	1083.433
	7	1065.27	1076.609
13RFN290805.las	1	1020.332	1079.436
	2	1020.126	1079.701
	7	1028.069	1069.965
13RFN290820.las	1	1022.967	1071.012
	2	1022.656	1071.422
	7	1032.654	1041.596
13RFN290835.las	1	1028.677	1072.812
	2	1029.644	1072.83
13RFN290850.las	1	1046.413	1087.875
	2	1046.157	1087.888
13RFN290865.las	1	1065.104	1097.669
	2	1064.781	1097.737
13RFN290880.las	1	1072.691	1109.28
	2	1072.415	1110.058
13RFN290895.las	1	1087.419	1116.793
	2	1087.033	1116.787
13RFN290910.las	1	1099.719	1127.558
	2	1099.357	1126.224
13RFN290925.las	1	1111.974	1146.911
	2	1112.174	1146.383
13RFN290940.las	1	1115.548	1178.537
	2	1115.404	1177.871
13RFN290955.las	1	1100.801	1177.855
	2	1100.564	1177.866
13RFN290970.las	1	1099.176	1123.125
	2	1099.053	1120.207
13RFN290985.las	1	1110.631	1127.901
	2	1109.919	1126.856
13RFN305250.las	1	657.716	906.242

DPH-1.4 Report on Elevation by Class for Tiled Data - continued

File	Class	Z Min	Z Max
	2	657.732	906.301
	7	556.617	883.413
	9	657.649	662.778
	18	836.732	888.542
	20	657.63	662.999
13RFN305265.las	1	657.817	987.928
	2	657.876	988.824
	7	555.839	961.2
	9	657.755	720.538
	18	810.495	954.378
	20	657.724	723.396
13RFN305280.las	1	838.04	1038.864
	2	837.19	1039.426
	7	873.683	921.456
13RFN305295.las	1	718.59	1040.247
	2	717.682	1039.512
	7	773.444	978.134
13RFN305310.las	1	716.309	1034.961
	2	715.754	1027.8
	7	722.793	996.964
13RFN305325.las	1	720.116	1063.776
	2	720	1063.662
	7	617.547	1050.819
13RFN305340.las	1	728.231	871.659
	2	728.087	870.119
	7	677.368	852.158
13RFN305355.las	1	723.287	766.505
	2	722.705	760.21
	7	649.233	750.184
13RFN305370.las	1	737.215	802.475
	2	737.111	802.476
	7	744.968	759.859
13RFN305385.las	1	766.969	829.503
	2	766.869	829.649
13RFN305400.las	1	802.455	858.373
	2	802.054	858.72
	7	823.526	832.555
13RFN305415.las			

DPH-1.4 Report on Elevation by Class for Tiled Data - continued

File	Class	Z Min	Z Max
	1	833.09	991.638
	2	833.209	991.155
	7	832.058	869.328
13RFN305430.las	1	872.54	1010.108
	2	872.241	1010.11
	7	911.237	988.371
13RFN305445.las	1	882.641	1014.843
	2	882.247	1016.524
	7	890.328	951.504
13RFN305460.las	1	911.863	1028.075
	2	911.24	1027.943
	7	917.618	929.645
13RFN305475.las	1	919.484	1030.581
	2	919.129	1029.622
	7	940.094	945.369
13RFN305490.las	1	922.144	1038.96
	2	921.971	1038.139
	7	926.393	951.515
13RFN305505.las	1	930.023	1048.65
	2	929.246	1048.81
	7	931.57	975.296
13RFN305520.las	1	900.331	1093.22
	2	899.264	1093.545
13RFN305535.las	1	889.414	1075.487
	2	889.237	1074.981
	7	931.072	942.392
13RFN305550.las	1	881.004	998.34
	2	880.913	998.011
	7	916.54	941.793
13RFN305565.las	1	905.603	985.113
	2	904.584	988.143
	7	913.847	951.037
13RFN305580.las	1	910.045	1044.147
	2	909.641	1044.488
	7	961.952	1007.758
13RFN305595.las	1	911.904	1121.217

DPH-1.4 Report on Elevation by Class for Tiled Data - continued

File	Class	Z Min	Z Max
	2	911.441	1120.482
	7	922.901	1076.445
13RFN305610.las	1	896.57	1138.258
	2	896.185	1138.314
	7	916.357	997.85
13RFN305625.las	1	923.234	1045.291
	2	923.126	1045.361
	7	924.612	1023.017
13RFN305640.las	1	948.804	1384.86
	2	948.049	1385.67
	7	986.516	1313.833
13RFN305655.las	1	1036.433	1470.167
	2	1035.384	1469.226
	7	1132.711	1449.068
13RFN305670.las	1	997.169	1406.036
	2	996.481	1406.047
	7	1054.444	1343.022
13RFN305685.las	1	959.31	1038.466
	2	959.13	1039.121
13RFN305700.las	1	958.673	1011.581
	2	958.495	1011.727
	7	963.481	986.056
13RFN305715.las	1	962.148	1064.069
	2	960.894	1063.7
	7	958.678	964.617
13RFN305730.las	1	993.152	1115.815
	2	992.281	1033.302
	7	998.671	998.674
	9	1005.9	1008.456
	20	1005.95	1006.859
13RFN305745.las	1	1003.85	1137.613
	2	1003.726	1046.864
	7	921.47	921.47
13RFN305760.las	1	1015.36	1137.966
	2	1014.845	1058.13
13RFN305775.las	1	1009.71	1059.188

DPH-1.4 Report on Elevation by Class for Tiled Data - continued

File	Class	Z Min	Z Max
	2	1009.645	1057.204
	7	1001.12	1042.96
13RFN305790.las	1	1007.741	1076.579
	2	1007.059	1076.787
	7	902.005	1042.973
13RFN305805.las	1	1008.317	1059.896
	2	1007.202	1057.127
	7	1015.22	1046.656
13RFN305820.las	1	1020.765	1071.651
	2	1020.923	1072.86
	7	1025.046	1049.84
13RFN305835.las	1	1038.845	1088.327
	2	1038.055	1088.309
13RFN305850.las	1	1059.522	1098.065
	2	1059.368	1098.705
13RFN305865.las	1	1081.898	1106.331
	2	1081.828	1106.367
13RFN305880.las	1	1088.972	1127.715
	2	1088.752	1127.761
13RFN305895.las	1	1103.752	1142.737
	2	1105.922	1142.763
13RFN305910.las	1	1112.409	1155.224
	2	1111.701	1156.745
	7	1106.4	1113.135
13RFN305925.las	1	1126.621	1171.95
	2	1126.215	1171.953
13RFN305940.las	1	1136.342	1178.361
	2	1136.231	1178.338
13RFN305955.las	1	1119.993	1168.624
	2	1119.872	1168.87
13RFN305970.las	1	1107.904	1134.824
	2	1107.468	1133.504
	7	1112.884	1113
13RFN305985.las	1	1107.806	1128.107

DPH-1.4 Report on Elevation by Class for Tiled Data - continued

File	Class	Z Min	Z Max
	2	1107.59	1122.492
	7	1104.78	1109.9
13RFN320250.las	1	656.611	944.499
	2	656.683	868.869
	7	657.014	851.91
	9	656.522	659.78
	18	854.099	956.939
	20	656.688	674
13RFN320265.las	1	656.427	1083.067
	2	656.346	1076.566
	7	638.226	973.017
	9	656.31	730.974
	18	861.318	1042.306
	20	656.324	731.462
13RFN320280.las	1	695.454	1192.452
	2	694.133	1108.817
	7	707.775	1096.361
13RFN320295.las	1	694.044	1076.538
	2	693.544	1076.67
	7	577.656	1044.491
13RFN320310.las	1	694.871	793.12
	2	694.167	795.643
13RFN320325.las	1	717.373	1002.447
	2	716.962	1001.812
	7	667.047	906.365
13RFN320340.las	1	711.988	934.723
	2	712.239	934.411
	7	634.398	871.429
13RFN320355.las	1	710.863	774.284
	2	715.189	759.644
	7	588.424	750.629
13RFN320370.las	1	739.074	888.104
	2	739.079	801.194
	7	615.984	751.772
13RFN320385.las	1	768.563	844.292
	2	768.423	817.48
	7	699.563	763.673
13RFN320400.las			

DPH-1.4 Report on Elevation by Class for Tiled Data - continued

File	Class	Z Min	Z Max
	1	796.352	866.629
	2	795.82	869.21
	7	657.692	825.83
13RFN320415.las	1	831.973	1011.631
	2	831.926	963.42
	7	828.3	954.254
13RFN320430.las	1	838.896	962.496
	2	838.704	961.764
	7	855.775	931.876
13RFN320445.las	1	881.979	984.7
	2	881.66	984.701
13RFN320460.las	1	876.511	997.925
	2	876.435	998.229
13RFN320475.las	1	853.879	996.547
	2	853.077	996.538
	7	861.888	912.87
13RFN320490.las	1	878.257	1031.528
	2	877.569	1031.728
13RFN320505.las	1	855.585	1101.647
	2	854.65	1101.739
	7	923.058	925.464
13RFN320520.las	1	857.559	1123.402
	2	857.073	1122.961
	7	887.103	887.458
13RFN320535.las	1	870.915	947.135
	2	870.113	947.428
	7	881.085	901.431
13RFN320550.las	1	857.372	938.776
	2	857.062	938.99
	7	879.513	879.513
13RFN320565.las	1	856.46	979.257
	2	856.254	978.949
	7	859.928	914.901
13RFN320580.las	1	858.361	965.792
	2	857.789	965.801
	7	858.543	904.978

DPH-1.4 Report on Elevation by Class for Tiled Data - continued

File	Class	Z Min	Z Max
13RFN320595.las	1	869.345	954.377
	2	869.176	954.883
	7	883.897	927.152
13RFN320610.las	1	880.792	1007.564
	2	880.557	1005.028
	7	812.423	995.764
13RFN320625.las	1	889.881	1008.429
	2	889.749	1008.433
	7	893.804	945.778
13RFN320640.las	1	907.442	1146.251
	2	907.233	1047.308
	7	909.958	1013.856
13RFN320655.las	1	923.055	1276.837
	2	922.888	1276.636
	7	945.428	1224.217
13RFN320670.las	1	933.69	1130.644
	2	933.051	1130.768
	7	948.013	1038.889
13RFN320685.las	1	940.87	1055.273
	2	940.58	1055.167
13RFN320700.las	1	949.074	994.911
	2	947.848	995.622
13RFN320715.las	1	960.587	1019.241
	2	960.382	1019.274
	7	975.729	975.729
13RFN320730.las	1	980.267	1025.661
	2	980.16	1022.523
	7	976.472	996.724
13RFN320745.las	1	984.469	1032.801
	2	984.022	1032.77
	7	996.426	996.426
13RFN320760.las	1	999.094	1047.952
	2	996.832	1044.31
	7	1021.977	1032.312
13RFN320775.las	1	991.334	1044.609
	2	991.09	1045.079

DPH-1.4 Report on Elevation by Class for Tiled Data - continued

File	Class	Z Min	Z Max
	7	1020.891	1027.765
13RFN320790.las	1	1000.478	1052.035
	2	1000.147	1052.383
	7	1006.186	1028.305
13RFN320805.las	1	1011.839	1069.998
	2	1011.323	1069.989
	7	1021.576	1032.206
13RFN320820.las	1	1034.291	1071.394
	2	1033.07	1070.159
13RFN320835.las	1	1052.147	1139.939
	2	1051.583	1090.266
	7	1066.459	1066.459
13RFN320850.las	1	1070.514	1101.727
	2	1070.332	1102.401
	7	1079.204	1079.204
13RFN320865.las	1	1084.639	1120.217
	2	1084.469	1118.59
13RFN320880.las	1	1105.602	1155.462
	2	1105.375	1155.645
13RFN320895.las	1	1125.4	1163.223
	2	1125.479	1164.021
13RFN320910.las	1	1130.929	1177.147
	2	1129.259	1177.274
13RFN320925.las	1	1151.466	1196.36
	2	1151.356	1194.903
13RFN320940.las	1	1159.338	1200.55
	2	1159.227	1198.116
13RFN320955.las	1	1134.128	1170.731
	2	1133.424	1170.871
	7	1154.055	1154.055
13RFN320970.las	1	1118.766	1143.6
	2	1118.358	1143.021
13RFN320985.las	1	1118.017	1136.733
	2	1117.142	1137.652

DPH-1.4 Report on Elevation by Class for Tiled Data - continued

File	Class	Z Min	Z Max
13RFN335265.las	1	656.001	1202.243
	2	655.799	1116.289
	7	656.361	1079.765
	9	655.942	716.498
	18	809.109	924.45
13RFN335280.las	1	661.288	1162.883
	2	661.081	1107.347
	7	540.378	1090.127
13RFN335295.las	1	672.134	817.808
	2	672.048	779.71
	7	573.884	657.819
13RFN335310.las	1	678.481	778.908
	2	679.201	780.321
	7	561.576	621.598
13RFN335325.las	1	685.257	886.713
	2	685.637	834.756
	7	560.08	815.195
13RFN335340.las	1	697.365	854.246
	2	696.493	759.951
	7	593.17	734.787
13RFN335355.las	1	714.614	784.598
	2	717.97	761.388
	7	638.418	753.227
13RFN335370.las	1	737.02	910.678
	2	736.845	785.993
	7	632.574	747.841
13RFN335385.las	1	759.564	885.807
	2	759.451	810.763
	7	647.1	771.728
13RFN335400.las	1	788.814	899.037
	2	788.439	859.652
	7	693.257	821.156
13RFN335415.las	1	807.065	965.321
	2	806.782	965.512
	7	818.178	944.485
13RFN335430.las	1	813.971	943.388

DPH-1.4 Report on Elevation by Class for Tiled Data - continued

File	Class	Z Min	Z Max
	2	813.544	943.667
	7	832.182	907.359
13RFN335445.las	1	844.545	950.396
	2	843.637	949.786
	7	900.974	901.431
13RFN335460.las	1	819.739	902.022
	2	819.619	903.204
	7	847.614	871.434
13RFN335475.las	1	816.839	1083.235
	2	816.595	1082.149
	7	818.127	1039.642
13RFN335490.las	1	830.779	1158.811
	2	830.649	1157.649
	7	850.891	1100.902
13RFN335505.las	1	827.058	903.17
	2	826.631	903.659
13RFN335520.las	1	838.886	915.964
	2	838.445	914.654
	7	854.4	889.768
13RFN335535.las	1	830.044	930.845
	2	829.856	930.689
13RFN335550.las	1	839.264	990.753
	2	838.488	950.373
	7	717.101	726.582
13RFN335565.las	1	848.694	948.664
	2	847.751	948.722
13RFN335580.las	1	859.131	933.936
	2	858.885	933.983
	7	854.125	903.169
13RFN335595.las	1	869.768	1011.936
	2	869.561	1011.831
	7	889.513	942.453
13RFN335610.las	1	893.304	1238.009
	2	893.215	1238.423
	7	845.719	1172.588
13RFN335625.las			

DPH-1.4 Report on Elevation by Class for Tiled Data - continued

File	Class	Z Min	Z Max
	1	912.608	1117.123
	2	911.911	1068.212
	7	955.853	1004.286
13RFN335640.las	1	917.313	1313.956
	2	916.736	1314.001
	7	928.139	1251.858
13RFN335655.las	1	925.037	1315.601
	2	924.683	1315.616
	7	927.475	1183.036
13RFN335670.las	1	933.615	989.057
	2	932.821	987.921
	7	949.577	955.224
13RFN335685.las	1	944.994	1036.097
	2	944.328	1036.082
	7	959.963	961.167
13RFN335700.las	1	948.566	1017.599
	2	947.719	1019.24
13RFN335715.las	1	954.915	995.797
	2	954.372	995.788
13RFN335730.las	1	962.37	1009.228
	2	962.115	1007.965
13RFN335745.las	1	967.162	1026.779
	2	967.042	1026.913
	7	969.279	996.948
13RFN335760.las	1	971.693	1036.561
	2	971.399	1034.129
	7	1008.687	1022.551
13RFN335775.las	1	984.261	1050.446
	2	983.278	1053.005
	7	986.919	1021.414
13RFN335790.las	1	996.031	1056.945
	2	995.742	1057.098
	7	998.251	1024.939
13RFN335805.las	1	1032.481	1086.738
	2	1031.569	1085.452
13RFN335820.las			

DPH-1.4 Report on Elevation by Class for Tiled Data - continued

File	Class	Z Min	Z Max
	1	1051.61	1091.19
	2	1050.864	1091.461
	7	1062.935	1062.935
13RFN335835.las	1	1067.684	1096.788
	2	1066.672	1096.316
	7	1055.483	1067.362
13RFN335850.las	1	1077.422	1110.39
	2	1076.743	1109.753
13RFN335865.las	1	1095.994	1130.391
	2	1095.794	1130.295
13RFN335880.las	1	1115.293	1168.527
	2	1115.084	1169.018
13RFN335895.las	1	1131.745	1174.172
	2	1131.038	1173.462
13RFN335910.las	1	1158.165	1317.289
	2	1157.376	1208.606
	7	1042.309	1202.117
13RFN335925.las	1	1164.933	1339.198
	2	1167.052	1279.429
	7	1042.281	1261.268
13RFN335940.las	1	1160.23	1375.6
	2	1162.742	1277.408
	7	1029.383	1262.361
13RFN335955.las	1	1142.286	1284.482
	2	1142.078	1171.598
	7	1020.188	1158.469
13RFN335970.las	1	1131.438	1274.902
	2	1131.268	1148.282
	7	1002.467	1112.244
13RFN335985.las	1	1127.974	1227.749
	2	1127.258	1150.301
	7	990.128	1110.725
13RFN350250.las	1	653.03	688.003
	2	653.023	687.003
	9	652.99	656.781
	20	653.01	657.027

DPH-1.4 Report on Elevation by Class for Tiled Data - continued

File	Class	Z Min	Z Max
13RFN350265.las	1	654.2	733.189
	2	654.175	733.243
	7	647.32	653.373
	9	654.141	657.409
	20	654.176	658.637
13RFN350280.las	1	659.296	790.825
	2	658.635	730.016
	7	595.4	617.358
13RFN350295.las	1	666.255	727.27
	2	665.854	727.624
13RFN350310.las	1	671.354	726.425
	2	671.03	727.622
	7	580.636	611.542
13RFN350325.las	1	680.553	746.702
	2	679.541	731.262
	7	585.956	712.703
13RFN350340.las	1	691.927	813.826
	2	690.964	743.466
	7	669.847	712.393
13RFN350355.las	1	706.943	856.763
	2	706.814	764.955
	7	666.727	753
13RFN350370.las	1	721.701	918.642
	2	721.494	786.955
	7	634.414	733.363
13RFN350385.las	1	733.314	811.733
	2	735.601	811.877
	7	688.303	753.116
13RFN350400.las	1	748.723	878.707
	2	748.278	836.635
	7	690.928	816.16
13RFN350415.las	1	770.811	901.166
	2	769.976	900.817
	7	647.133	888.098
13RFN350430.las	1	802.02	882.652
	2	801.752	865.162
	7	799.087	799.087

DPH-1.4 Report on Elevation by Class for Tiled Data - continued

File	Class	Z Min	Z Max
13RFN350445.las	1	818.25	876.198
	2	818.076	875.75
	7	828.483	834.12
13RFN350460.las	1	795.061	863.563
	2	794.861	863.586
	7	813.477	813.477
13RFN350475.las	1	793.095	854.454
	2	792.544	854.393
13RFN350490.las	1	799.349	923.461
	2	799.277	923.868
	7	832.053	863.121
13RFN350505.las	1	805.711	888.34
	2	805.637	888.361
13RFN350520.las	1	814.307	894.876
	2	814.608	895.324
	7	812.744	858.625
13RFN350535.las	1	825.588	977.656
	2	824.8	977.017
13RFN350550.las	1	835.921	950.901
	2	835.76	951.155
	7	882.51	882.51
13RFN350565.las	1	851.527	1001.256
	2	851.109	1000.866
13RFN350580.las	1	884.546	948.533
	2	884.344	945.097
	7	900.984	900.984
13RFN350595.las	1	898.92	1307.002
	2	897.748	1305.405
	7	972.314	1140.363
13RFN350610.las	1	994.746	1501.726
	2	994.438	1502.205
	7	1030.653	1381.65
13RFN350625.las	1	1026.898	1407.685
	2	1025.976	1407.652
	7	1082.182	1351.949
13RFN350640.las			

DPH-1.4 Report on Elevation by Class for Tiled Data - continued

File	Class	Z Min	Z Max
	1	1004.856	1316.302
	2	1003.193	1316.475
	7	1023.114	1209.198
13RFN350655.las	1	954.098	1315.228
	2	952.759	1316.33
	7	954.507	1285.528
13RFN350670.las	1	948.242	1001.85
	2	947.574	1003.734
	7	963.093	975.241
13RFN350685.las	1	966.212	1044.315
	2	966.148	1044.675
13RFN350700.las	1	966.479	1033.327
	2	965.839	1034.169
13RFN350715.las	1	958.206	995.01
	2	957.169	995.469
	7	867.172	867.172
13RFN350730.las	1	965.046	996.277
	2	964.806	993.013
13RFN350745.las	1	969.986	1028.84
	2	968.987	1028.202
	7	986.869	999.136
13RFN350760.las	1	973.683	1037.625
	2	972.903	1039.268
	7	994.396	999.63
13RFN350775.las	1	991.92	1045.876
	2	990.259	1046.825
13RFN350790.las	1	1037.082	1074.167
	2	1036.84	1073.298
13RFN350805.las	1	1042.496	1087.854
	2	1041.927	1087.03
13RFN350820.las	1	1070.836	1101.97
	2	1070.126	1101.465
	7	1079.252	1079.252
13RFN350835.las	1	1074.036	1113.233
	2	1073.057	1112.568

DPH-1.4 Report on Elevation by Class for Tiled Data - continued

File	Class	Z Min	Z Max
13RFN350850.las	1	1089.939	1143.237
	2	1089.793	1143.349
13RFN350865.las	1	1103.3	1155.473
	2	1103.234	1155.776
13RFN350880.las	1	1120.71	1177.697
	2	1120.42	1179.425
13RFN350895.las	1	1154.36	1195.358
	2	1153.736	1193.96
13RFN350910.las	1	1161.015	1333.865
	2	1162.25	1208.471
	7	1096.991	1196.789
13RFN350925.las	1	1175.25	1332.711
	2	1179.341	1269.17
	7	1043.52	1231.782
13RFN350940.las	1	1159.887	1337.636
	2	1163.196	1228.425
	7	1027.532	1216.851
13RFN350955.las	1	1147.085	1289.721
	2	1148.188	1169.479
	7	1014.823	1159.368
13RFN350970.las	1	1137.955	1282.283
	2	1138.402	1156.913
	7	1009.271	1146.891
13RFN350985.las	1	1039.175	1278.346
	2	1137.71	1165.911
	7	1012.421	1144.931
13RFN365250.las	1	651.649	710.389
	2	651.601	710.646
	9	651.557	657.216
	20	651.541	657.475
13RFN365265.las	1	659.776	759.628
	2	659.798	760.066
13RFN365280.las	1	670.614	728.016
	2	670.422	727.931
13RFN365295.las	1	674.306	777.54

DPH-1.4 Report on Elevation by Class for Tiled Data - continued

File	Class	Z Min	Z Max
	2	673.236	736.638
	7	649.273	678.019
13RFN365310.las	1	679.43	779.736
	2	679.358	779.673
13RFN365325.las	1	681.358	730.786
	2	681.85	730.809
	7	660.962	704.63
13RFN365340.las	1	690.426	732.684
	2	690.026	732.182
	7	566.294	704.535
13RFN365355.las	1	698.527	737.977
	2	702.031	738.256
	7	603.909	713.062
13RFN365370.las	1	711.916	853.862
	2	713.644	737.435
	7	581.532	717.385
13RFN365385.las	1	726.22	786.068
	2	728.205	784.635
	7	615.905	740.868
13RFN365400.las	1	749.486	803.607
	2	749.23	803.817
	7	701.342	779.967
13RFN365415.las	1	759.771	827.941
	2	759.526	829.492
	7	772.031	799.388
13RFN365430.las	1	782.613	936.202
	2	782.116	842.212
	7	790.381	819.667
13RFN365445.las	1	810.976	1004.267
	2	810.316	1003.748
	7	826.176	831.448
13RFN365460.las	1	781.317	987.354
	2	781.215	987.208
	7	836.839	844.153
13RFN365475.las	1	783.233	930.943
	2	783.121	930.968

DPH-1.4 Report on Elevation by Class for Tiled Data - continued

File	Class	Z Min	Z Max
	7	793.801	905.73
13RFN365490.las	1	797.271	919.258
	2	797.195	919.215
	7	850.184	850.184
13RFN365505.las	1	806.209	1002.55
	2	806.092	1002.539
13RFN365520.las	1	826.637	1051.357
	2	825.612	1051.381
	7	864.763	914.882
13RFN365535.las	1	835.704	981.521
	2	835.018	981.303
13RFN365550.las	1	851.599	1006.234
	2	851.203	1006.125
13RFN365565.las	1	852.796	1016.375
	2	852.677	938.971
	7	862.7	862.7
13RFN365580.las	1	878.338	925.338
	2	877.57	921.496
13RFN365595.las	1	910.173	1335.912
	2	909.171	1334.253
	7	939.304	1280.514
13RFN365610.las	1	955.88	1525.482
	2	955.694	1524.509
	7	973.302	1399.788
13RFN365625.las	1	1032.409	1334.221
	2	1032.289	1334.725
	7	1101.926	1295.807
13RFN365640.las	1	997.601	1102.281
	2	996.772	1104.468
	7	964.63	1042.415
13RFN365655.las	1	976.132	1141.691
	2	979.442	1099.112
	7	973.205	1033.215
13RFN365670.las	1	963.794	1076.265
	2	963.635	1077.11

DPH-1.4 Report on Elevation by Class for Tiled Data - continued

File	Class	Z Min	Z Max
	7	970.314	980.141
13RFN365685.las	1	975.109	1095.688
	2	975.042	1096.088
	7	981.882	982.345
13RFN365700.las	1	986.035	1043.915
	2	984.674	1043.892
13RFN365715.las	1	977.495	1019.969
	2	976.8	1020.603
13RFN365730.las	1	977.946	1095.787
	2	977.368	1034.722
13RFN365745.las	1	992.952	1043.898
	2	992.863	1044.287
13RFN365760.las	1	1005.439	1038.699
	2	1005.225	1037.845
13RFN365775.las	1	1028.487	1058.121
	2	1028.247	1050.404
13RFN365790.las	1	1041.851	1068.16
	2	1041.612	1067.188
13RFN365805.las	1	1062.539	1088.734
	2	1062.13	1087.254
13RFN365820.las	1	1077.244	1122.153
	2	1077.192	1122.06
13RFN365835.las	1	1093.801	1134.58
	2	1093.308	1133.606
13RFN365850.las	1	1110.532	1172.763
	2	1110.462	1172.866
13RFN365865.las	1	1140.1	1189.537
	2	1139.603	1189.562
13RFN365880.las	1	1129.687	1174.738
	2	1129.596	1174.908
	7	1126.933	1126.933
13RFN365895.las	1	1145.191	1293.224
	2	1144.647	1189.896

DPH-1.4 Report on Elevation by Class for Tiled Data - continued

File	Class	Z Min	Z Max
	7	1028.693	1165.717
13RFN365910.las	1	1161.483	1321.675
	2	1163.968	1200.495
	7	1024.74	1193.911
13RFN365925.las	1	1174.913	1318.483
	2	1179.343	1228.077
	7	1048.168	1192.74
13RFN365940.las	1	1166.141	1337.259
	2	1169.118	1239.745
	7	1045.498	1233.587
13RFN365955.las	1	1152.607	1317.987
	2	1156.205	1188.723
	7	1019.435	1180.098
13RFN365970.las	1	1148.368	1279.259
	2	1149.008	1157.759
	7	1014.204	1152.158
13RFN365985.las	1	1148.394	1278.974
	2	1149.524	1160.725
	7	1012.312	1153.762
13RFN380250.las	1	649.679	685.739
	2	649.659	684.828
	9	649.474	652.585
	20	649.627	653.134
13RFN380265.las	1	653.952	688.461
	2	653.475	685.769
13RFN380280.las	1	670.895	795.387
	2	670.413	760.067
	7	574.45	739.62
13RFN380295.las	1	689.398	830.536
	2	689.193	768.945
	7	565.326	758.575
13RFN380310.las	1	700.843	732.698
	2	701.622	731.138
	7	593.291	702.852
13RFN380325.las	1	695.615	802.074
	2	695.338	738.532

DPH-1.4 Report on Elevation by Class for Tiled Data - continued

File	Class	Z Min	Z Max
	7	596.695	711.583
13RFN380340.las	1	692.987	744.102
	2	692.939	736.44
	7	571.446	727.986
13RFN380355.las	1	695.515	921.5
	2	698.326	854.082
	7	568.75	842.042
13RFN380370.las	1	705.104	832.006
	2	707.496	806.571
	7	661.166	750.393
13RFN380385.las	1	712.592	831.755
	2	714.552	777.192
	7	591.554	754.219
13RFN380400.las	1	721.454	785.533
	2	702.207	786.139
	7	695.001	774.808
13RFN380415.las	1	746.487	870.994
	2	745.356	870.599
	7	711.555	804.202
13RFN380430.las	1	769.211	831.074
	2	768.826	832.315
	7	786.975	804.887
13RFN380445.las	1	767.296	922.894
	2	767.211	922.594
	7	767.743	808.274
13RFN380460.las	1	772.783	929.857
	2	771.987	929.846
	7	776.561	862.453
13RFN380475.las	1	783.208	930.7
	2	783.081	930.35
13RFN380490.las	1	812.904	900.846
	2	812.823	901.091
	7	820.905	821.142
13RFN380505.las	1	829.928	984.062
	2	829.587	985.376
	7	897.617	930.719

DPH-1.4 Report on Elevation by Class for Tiled Data - continued

File	Class	Z Min	Z Max
13RFN380520.las	1	868.499	1090.242
	2	867.638	1090.282
	7	901.69	1040.554
13RFN380535.las	1	852.09	965.032
	2	851.519	965.164
13RFN380550.las	1	859.692	959.838
	2	858.839	960.107
	7	868.105	882.299
13RFN380565.las	1	878.266	1076.261
	2	877.664	1076.144
	7	982.757	988.98
13RFN380580.las	1	880.201	976.669
	2	879.638	977.233
13RFN380595.las	1	907.489	992.14
	2	907.027	992.307
	7	915.541	935.642
13RFN380610.las	1	938.55	1091.395
	2	938.435	1091.719
	7	952.946	1013.107
13RFN380625.las	1	983.569	1373.318
	2	983.414	1373.315
	7	1000.881	1304.514
13RFN380640.las	1	1032.739	1316.039
	2	1031.694	1316.003
	7	984.679	1207.237
13RFN380655.las	1	1008.146	1420.885
	2	1007.465	1420.84
	7	1149.371	1348.054
13RFN380670.las	1	990.929	1084.037
	2	990.801	1087.054
	7	1003.836	1012.281
13RFN380685.las	1	999.545	1051.948
	2	999.338	1052.031
	7	892.171	892.171
13RFN380700.las	1	1002.939	1117.525
	2	1001.842	1117.204

DPH-1.4 Report on Elevation by Class for Tiled Data - continued

File	Class	Z Min	Z Max
13RFN380715.las	1	999.513	1122.618
	2	999.33	1123.077
13RFN380730.las	1	999.117	1038.813
	2	998.982	1039.328
13RFN380745.las	1	1013.46	1046.219
	2	1012.87	1046.657
13RFN380760.las	1	1012.981	1038.119
	2	1012.723	1037.12
13RFN380775.las	1	1026.713	1048.248
	2	1026.239	1046.682
13RFN380790.las	1	1040.905	1066.163
	2	1039.775	1064.832
13RFN380805.las	1	1059.348	1101.282
	2	1059.668	1100.973
13RFN380820.las	1	1082.638	1125.225
	2	1082.436	1125.363
13RFN380835.las	1	1112.715	1162.728
	2	1112.399	1162.642
	7	1074.342	1074.342
13RFN380850.las	1	1131.142	1192.5
	2	1130.994	1193.729
	7	1053.13	1054.669
13RFN380865.las	1	1163.542	1198.031
	2	1163.212	1198.055
13RFN380880.las	1	1149.491	1176.342
	2	1149.262	1175.247
13RFN380895.las	1	1153.226	1230.174
	2	1152.948	1195.505
	7	1056.529	1181.272
13RFN380910.las	1	1168.8	1356.787
	2	1168.681	1240.72
	7	1053.614	1213.15
13RFN380925.las	1	1167.786	1368.23
	2	1186.621	1268.315

DPH-1.4 Report on Elevation by Class for Tiled Data - continued

File	Class	Z Min	Z Max
	7	1062.308	1259.942
13RFN380940.las	1	1175.829	1366.721
	2	1175.752	1267.657
	7	1044.276	1250.412
13RFN380955.las	1	1150.94	1300.556
	2	1151.871	1188.621
	7	1022.709	1179.86
13RFN380970.las	1	1145.119	1248.772
	2	1147.468	1158.187
	7	1017.438	1089.759
13RFN380985.las	1	1149.678	1288.582
	2	1151.019	1166.018
	7	1020.029	1137.8
13RFN395235.las	1	647.071	660.408
	2	647.085	654.015
	9	647.021	649.74
	20	647.028	649.922
13RFN395250.las	1	647.132	671.795
	2	647.147	671.9
	9	647.096	650.751
	20	647.18	650.929
13RFN395265.las	1	652.057	694.314
	2	651.837	694.574
	17	658.564	661.118
13RFN395280.las	1	674.302	806.09
	2	673.899	806.026
	7	570.606	763.26
13RFN395295.las	1	684.645	846.531
	2	684.571	795.037
	7	557.485	776.443
13RFN395310.las	1	692.809	805.464
	2	694.347	729.708
	7	582.79	695.601
13RFN395325.las	1	708.541	750.09
	2	708.458	749.567
	7	602.929	717.22
13RFN395340.las			

DPH-1.4 Report on Elevation by Class for Tiled Data - continued

File	Class	Z Min	Z Max
	1	711.221	848.828
	2	712.049	848.393
	7	685.263	794.73
13RFN395355.las	1	725.153	944.251
	2	725.025	916.306
	7	686.103	906.222
13RFN395370.las	1	716.2	945.068
	2	718.006	883.8
	7	643.554	850.732
13RFN395385.las	1	716.155	854.31
	2	719.072	771.633
	7	591.336	752.758
13RFN395400.las	1	728.067	795.955
	2	727.837	791.987
	7	670.894	766.682
13RFN395415.las	1	740.302	857.951
	2	740.032	858.223
13RFN395430.las	1	748.204	809.741
	2	747.643	809.972
	7	761.092	772.536
13RFN395445.las	1	758.544	830.208
	2	757.919	824.562
	7	759.334	807.77
	17	769.088	771.945
13RFN395460.las	1	771.431	902.375
	2	770.958	902.257
	7	778.724	785.031
13RFN395475.las	1	789.257	906.477
	2	789.171	906.471
	7	720.973	720.973
13RFN395490.las	1	804.847	856.792
	2	804.765	856.9
13RFN395505.las	1	826.724	984.413
	2	826.345	984.484
	7	879.117	925.803
13RFN395520.las	1	910.464	1142.234

DPH-1.4 Report on Elevation by Class for Tiled Data - continued

File	Class	Z Min	Z Max
	2	909.106	1142.378
	7	968.576	1059.695
13RFN395535.las	1	897.765	1076.714
	2	896.944	1076.751
13RFN395550.las	1	882.348	1020.747
	2	882.101	1020.497
	7	774.033	890.515
13RFN395565.las	1	894.788	992.093
	2	894.075	992.536
	7	933.418	933.418
13RFN395580.las	1	912.739	1069.408
	2	912.127	1069.424
	7	966.847	984.805
13RFN395595.las	1	920.681	1113.809
	2	920.565	1113.818
	7	965.57	1104.867
13RFN395610.las	1	966.096	1150.659
	2	966.161	1149.224
	7	997.038	1062.116
13RFN395625.las	1	987.419	1092.869
	2	987.324	1092.533
	7	958.143	1078.348
13RFN395640.las	1	1046.124	1285.248
	2	1045.509	1288.097
	7	1062.032	1225.663
13RFN395655.las	1	1061.44	1386.536
	2	1060.521	1385.85
	7	1061.6	1271.999
13RFN395670.las	1	1027.941	1104.517
	2	1027.592	1104.126
13RFN395685.las	1	1016.231	1113.832
	2	1016.087	1113.952
13RFN395700.las	1	1016.646	1103.808
	2	1016.113	1103.855
13RFN395715.las	1	1016.506	1076.97

DPH-1.4 Report on Elevation by Class for Tiled Data - continued

File	Class	Z Min	Z Max
	2	1016.411	1076.946
	7	1057.057	1057.057
13RFN395730.las	1	1007.136	1045.451
	2	1007.058	1043.311
13RFN395745.las	1	1007.137	1034.859
	2	1007.052	1034.855
13RFN395760.las	1	1013.844	1033.154
	2	1013.305	1030.154
13RFN395775.las	1	1027.281	1054.994
	2	1026.681	1053.054
13RFN395790.las	1	1043.399	1072.111
	2	1042.81	1070.439
13RFN395805.las	1	1064.82	1101.859
	2	1064.815	1099.669
13RFN395820.las	1	1089.843	1123.304
	2	1089.495	1123.351
13RFN395835.las	1	1113.092	1168.554
	2	1112.973	1168.488
	7	1117.223	1117.223
13RFN395850.las	1	1133.918	1191.197
	2	1134.231	1190.651
13RFN395865.las	1	1141.059	1189.205
	2	1140.917	1191.096
	7	1171.083	1174.022
13RFN395880.las	1	1159.813	1192.435
	2	1160.172	1190.303
13RFN395895.las	1	1174.625	1346.98
	2	1173.673	1235.667
	7	1180.649	1228.601
13RFN395910.las	1	1191.514	1362.878
	2	1195.501	1243.589
	7	1117.122	1237.264
13RFN395925.las	1	1200.813	1372.196
	2	1201.091	1264.186

DPH-1.4 Report on Elevation by Class for Tiled Data - continued

File	Class	Z Min	Z Max
	7	1071.232	1240.741
13RFN395940.las	1	1167.511	1352.848
	2	1168.783	1250.427
	7	1051.587	1234.95
13RFN395955.las	1	1145.202	1260.111
	2	1147.663	1179.361
	7	1038.104	1171.897
13RFN395970.las	1	1143.387	1249.474
	2	1143.487	1167.186
	7	1018.489	1142.313
13RFN395985.las	1	1151.242	1255.536
	2	1151.14	1173.774
	7	1021.886	1166.951
13RFN410235.las	1	645.638	665.82
	2	645.68	664.439
	9	645.582	649.869
	20	645.629	649.801
13RFN410250.las	1	645.721	732.082
	2	645.748	732.125
	9	645.552	649.312
	20	645.67	649.393
13RFN410265.las	1	656.748	696.001
	2	656.107	695.599
	7	653.565	654.89
13RFN410280.las	1	667.445	747.597
	2	667.354	748.204
	7	664.34	665.669
13RFN410295.las	1	680.381	820.257
	2	679.742	727.774
	7	611.845	687.454
13RFN410310.las	1	692.189	814.515
	2	693.523	809.567
	7	610.687	788.253
13RFN410325.las	1	706.895	846.193
	2	706.794	804.319
	7	600.534	788.424
13RFN410340.las			

DPH-1.4 Report on Elevation by Class for Tiled Data - continued

File	Class	Z Min	Z Max
	1	724.312	868.557
	2	723.895	848.381
	7	692.08	829.225
13RFN410355.las	1	753.526	1015.095
	2	753.355	895.889
	7	621.739	889.627
13RFN410370.las	1	729.578	920.733
	2	729.495	894.268
	7	680.999	837.12
13RFN410385.las	1	725.122	875.992
	2	728.716	799.263
	7	642.811	743.812
13RFN410400.las	1	730.758	800.533
	2	734.022	800.336
	7	711.497	778.337
13RFN410415.las	1	739.717	795.587
	2	738.666	793.454
	7	749.911	774.633
13RFN410430.las	1	749.151	823.433
	2	749.096	795.732
	7	754.338	755.751
13RFN410445.las	1	762.021	855.8
	2	761.119	817.129
13RFN410460.las	1	782.005	1054.369
	2	781.519	1054.707
	7	784.672	884.853
13RFN410475.las	1	796.482	852.958
	2	796.383	852.607
	7	727.865	797.941
13RFN410490.las	1	819.921	944.251
	2	819.811	944.846
	7	881.487	882.817
13RFN410505.las	1	835.601	1047.501
	2	835.483	1047.289
	7	817.07	852.383
13RFN410520.las	1	855.352	1065.917

DPH-1.4 Report on Elevation by Class for Tiled Data - continued

File	Class	Z Min	Z Max
	2	854.965	1066.372
	7	981.038	996.89
13RFN410535.las	1	884.091	984.683
	2	883.085	985.33
13RFN410550.las	1	909.563	1058.251
	2	908.887	1058.546
	7	894.281	900.383
13RFN410565.las	1	918.852	1073.09
	2	918.01	1073.767
	7	940.472	943.621
13RFN410580.las	1	945.619	1136.576
	2	944.784	1136.158
	7	974.324	1126.263
13RFN410595.las	1	961.74	1134.627
	2	961.502	1133.728
	7	975.02	1121.811
13RFN410610.las	1	995.937	1111.549
	2	995.704	1115.438
	7	1004.541	1010.447
13RFN410625.las	1	1021.279	1098.568
	2	1020.297	1098.64
	7	1080.254	1080.254
13RFN410640.las	1	1035.89	1119.661
	2	1035.459	1119.929
	7	1047.427	1076.703
13RFN410655.las	1	1041.874	1099.315
	2	1041.228	1099.399
	7	982.67	1009.623
13RFN410670.las	1	1031.196	1062.695
	2	1030.648	1065.077
	7	979.069	1005.384
13RFN410685.las	1	1028.571	1080.616
	2	1027.916	1080.613
13RFN410700.las	1	1037.673	1129.815
	2	1037.524	1133.529
	7	1079.756	1079.756

DPH-1.4 Report on Elevation by Class for Tiled Data - continued

File	Class	Z Min	Z Max
13RFN410715.las	1	1013.332	1096.866
	2	1013.246	1097.141
13RFN410730.las	1	1005.584	1133.9
	2	1005.257	1029.428
13RFN410745.las	1	1006.6	1026.353
	2	1006.503	1023.815
13RFN410760.las	1	1014.537	1113.817
	2	1014.233	1029.878
13RFN410775.las	1	1028.891	1092.937
	2	1028.402	1047.239
13RFN410790.las	1	1042.462	1072.962
	2	1042.031	1071.27
13RFN410805.las	1	1061.534	1095.555
	2	1061.17	1093.307
13RFN410820.las	1	1081.26	1239.273
	2	1081.008	1118.2
13RFN410835.las	1	1102.276	1158.67
	2	1102.183	1158.679
13RFN410850.las	1	1123.952	1184.327
	2	1123.807	1175.764
13RFN410865.las	1	1141.612	1196.41
	2	1141.531	1192.838
	7	1170.646	1186.033
13RFN410880.las	1	1167.749	1207.954
	2	1169.016	1208.974
13RFN410895.las	1	1189.36	1342.84
	2	1189.12	1236.746
	7	1210.037	1211.2
13RFN410910.las	1	1220.962	1340.989
	2	1220.796	1256.667
	7	1134.006	1234.968
13RFN410925.las	1	1195.771	1356.091
	2	1195.456	1252.449
	7	1132.53	1242.96

DPH-1.4 Report on Elevation by Class for Tiled Data - continued

File	Class	Z Min	Z Max
13RFN410940.las	1	1164.524	1340.168
	2	1165.572	1241.246
	7	1040.463	1188.099
13RFN410955.las	1	1142.058	1285.65
	2	1141.823	1180.509
	7	1023.95	1160.431
13RFN410970.las	1	1136.806	1223.989
	2	1136.356	1161.458
	7	1019.782	1090.52
13RFN410985.las	1	1150.188	1290.98
	2	1149.686	1181.039
	7	1027.401	1174.442
13RFN425220.las	1	641.974	662.276
	2	642.039	651.77
	9	641.907	647.645
	20	642.013	648.059
13RFN425235.las	1	643.546	671.021
	2	643.537	669.217
	7	644.321	646.958
	9	643.438	651.174
	20	643.471	652.711
13RFN425250.las	1	652.01	734.241
	2	651.893	735.15
13RFN425265.las	1	671.845	726.835
	2	671.462	727.171
13RFN425280.las	1	676.372	759.036
	2	675.826	761.357
	7	706.903	706.903
13RFN425295.las	1	689.807	860.797
	2	689.035	771.976
	7	621.003	744.935
13RFN425310.las	1	697.184	822.632
	2	696.932	816.146
	7	598.85	783.757
13RFN425325.las	1	715.505	830.606
	2	715.83	830.602
	7	603.43	785.42

DPH-1.4 Report on Elevation by Class for Tiled Data - continued

File	Class	Z Min	Z Max
13RFN425340.las	1	724.889	855.317
	2	724.171	772.246
	7	598.782	744.413
13RFN425355.las	1	737.575	793.227
	2	737.433	786.988
	7	631.552	767.836
13RFN425370.las	1	750.185	810.039
	2	750.068	810.079
	7	671.382	737.082
13RFN425385.las	1	747.214	947.715
	2	747.542	812.183
	7	672.223	802.238
13RFN425400.las	1	747.77	819.202
	2	747.27	816.735
	7	700.723	790.781
13RFN425415.las	1	747.993	816.255
	2	747.38	812.365
	7	765.156	783.635
13RFN425430.las	1	756.355	954.698
	2	755.165	954.046
	7	761.294	909.136
	17	772.703	773.076
13RFN425445.las	1	773.295	870.164
	2	772.512	868.452
	7	803.993	804.151
	9	794.096	794.507
	20	794.127	794.754
13RFN425460.las	1	794.406	897.625
	2	794.285	897.79
13RFN425475.las	1	817.792	923.785
	2	817.719	922.837
13RFN425490.las	1	825.368	1157.337
	2	825.183	1157.387
	7	1033.757	1100.523
13RFN425505.las	1	852.703	1016.62
	2	852.303	1016.922
	7	895.031	896.158

DPH-1.4 Report on Elevation by Class for Tiled Data - continued

File	Class	Z Min	Z Max
13RFN425520.las	1	880.026	1070.141
	2	879.15	1069.917
	7	966.63	967.938
13RFN425535.las	1	903.049	1040.999
	2	902.301	1041.051
	7	996.205	1010.791
13RFN425550.las	1	916.154	1039.336
	2	915.281	1038.965
	7	941.219	943.775
13RFN425565.las	1	934.813	1176.254
	2	934.084	1176.125
	7	979.79	1039.009
13RFN425580.las	1	1023.936	1198.438
	2	1022.932	1198.268
	7	1078.587	1143.689
13RFN425595.las	1	993.419	1155.256
	2	993.312	1155.118
	7	1041.094	1122.192
13RFN425610.las	1	993.898	1059.481
	2	993.881	1059.478
	7	996.846	1036.244
	17	1001.021	1001.654
13RFN425625.las	1	1014.236	1067.567
	2	1014.587	1068.114
	7	1021.884	1021.884
13RFN425640.las	1	1034.675	1072.707
	2	1034.552	1072.151
	7	1036.376	1043.736
13RFN425655.las	1	1040.146	1068.368
	2	1039.184	1068.846
	7	990.007	1016.764
13RFN425670.las	1	1028.901	1054.526
	2	1028.728	1053.932
13RFN425685.las	1	1020.688	1119.31
	2	1020.271	1119.688
	7	1057.491	1078.254
13RFN425700.las			

DPH-1.4 Report on Elevation by Class for Tiled Data - continued

File	Class	Z Min	Z Max
	1	1013.287	1053.995
	2	1013.227	1054.818
13RFN425715.las	1	1007.344	1039.298
	2	1007.24	1039.301
13RFN425730.las	1	1003.86	1028.948
	2	1003.354	1027.286
13RFN425745.las	1	1006.175	1023.31
	2	1005.917	1023.156
13RFN425760.las	1	1015.011	1036.739
	2	1014.916	1036.077
13RFN425775.las	1	1028.88	1224.028
	2	1028.287	1223.475
13RFN425790.las	1	1042.806	1065.985
	2	1042.345	1061.383
13RFN425805.las	1	1057.552	1083.418
	2	1058.145	1081.533
13RFN425820.las	1	1075.284	1124.101
	2	1075.143	1124.087
13RFN425835.las	1	1099.345	1152.671
	2	1099.251	1152.692
13RFN425850.las	1	1120.999	1183.392
	2	1120.915	1183.37
13RFN425865.las	1	1140.621	1226.851
	2	1140.498	1190.767
	7	1165.598	1181.326
13RFN425880.las	1	1159.645	1231.155
	2	1159.538	1227.894
	7	1219.385	1219.464
13RFN425895.las	1	1183.215	1233.031
	2	1182.766	1232.884
	7	1184.697	1210.421
13RFN425910.las	1	1205.644	1256.903
	2	1204.949	1256.232
	7	1202.575	1220.603

DPH-1.4 Report on Elevation by Class for Tiled Data - continued

File	Class	Z Min	Z Max
13RFN425925.las	1	1188.862	1265.029
	2	1188.682	1264.386
	7	1235.411	1247.105
13RFN425940.las	1	1138.619	1260.951
	2	1138.511	1260.545
	7	1149.421	1149.421
13RFN425955.las	1	1125.434	1187.658
	2	1124.533	1187.711
13RFN425970.las	1	1123.768	1161.078
	2	1123.354	1162.774
13RFN425985.las	1	1137.361	1185.859
	2	1137.152	1184.355
	7	1094.31	1142.096
13RFN440205.las	1	640.79	670.355
	2	640.783	646.76
	9	640.569	644.229
	20	640.685	644.757
13RFN440220.las	1	641.329	667.695
	2	641.374	667.823
	9	641.299	646.345
	20	641.332	646.355
13RFN440235.las	1	646.032	693.462
	2	645.907	695.481
13RFN440250.las	1	658.832	758.558
	2	658.734	758.75
13RFN440265.las	1	672.927	756.065
	2	672.744	760.17
	7	585.964	696.575
13RFN440280.las	1	698.808	852.974
	2	697.556	790.085
	7	587.033	767.987
13RFN440295.las	1	713.153	835.701
	2	712.373	798.48
	7	600.981	786.983
13RFN440310.las	1	715.425	846.08
	2	715.841	771.106

DPH-1.4 Report on Elevation by Class for Tiled Data - continued

File	Class	Z Min	Z Max
	7	589.035	764.937
13RFN440325.las	1	718.446	875.778
	2	718.16	781.881
	7	676.162	767.313
13RFN440340.las	1	739.821	874.089
	2	724.766	786.45
	7	609.111	734.559
13RFN440355.las	1	743.689	885.489
	2	743.669	885.07
	7	670.836	849.744
13RFN440370.las	1	705.635	896.172
	2	705.737	896.152
	7	693.397	748.215
13RFN440385.las	1	771.633	908.434
	2	770.605	821.671
	7	697.904	763.567
13RFN440400.las	1	766.465	891.061
	2	710.436	831.147
	7	681.569	808.806
13RFN440415.las	1	761.371	840.016
	2	760.98	840.28
	7	779.922	795.264
13RFN440430.las	1	784.886	1064.713
	2	784.09	1064.924
	7	790.507	1019.961
13RFN440445.las	1	782.027	1033.624
	2	781.264	1033.477
	7	800.209	886.081
13RFN440460.las	1	804.091	961.842
	2	803.523	962.104
	7	836.39	916.407
13RFN440475.las	1	827.639	1000.394
	2	827.526	999.854
	7	859.362	859.362
13RFN440490.las	1	877.525	1167.783
	2	877.273	1166.294

DPH-1.4 Report on Elevation by Class for Tiled Data - continued

File	Class	Z Min	Z Max
	7	901.632	1063.757
13RFN440505.las	1	865.023	1160.495
	2	864.861	1160.568
	7	890.092	1124.395
13RFN440520.las	1	907.344	1150.259
	2	906.932	1150.209
	7	975.66	1127.272
13RFN440535.las	1	915.784	1112.992
	2	914.841	1113.135
	7	943.352	1002.434
13RFN440550.las	1	934.633	1175.931
	2	933.871	1177.249
	7	944.145	949.159
13RFN440565.las	1	975.451	1291.089
	2	974.77	1289.515
	7	996.741	1236.434
13RFN440580.las	1	1019.254	1276.862
	2	1018.759	1276.179
	7	1073.284	1171.702
13RFN440595.las	1	1032.011	1338.323
	2	1031.848	1337.681
	7	1209.753	1257.087
13RFN440610.las	1	1030.349	1292.516
	2	1029.899	1284.387
	7	1047.275	1163.94
13RFN440625.las	1	1047.29	1379.692
	2	1047.218	1378.287
	7	1078.654	1305.337
13RFN440640.las	1	1051.177	1261.368
	2	1050.47	1261.497
	7	1061.546	1213.519
13RFN440655.las	1	1054.674	1180.129
	2	1053.653	1180.228
	7	974.755	1091.271
13RFN440670.las	1	1038.73	1084.428
	2	1038.114	1085.307

DPH-1.4 Report on Elevation by Class for Tiled Data - continued

File	Class	Z Min	Z Max
	7	1042.559	1045.404
13RFN440685.las	1	1021.265	1052.81
	2	1020.814	1051.869
13RFN440700.las	1	1013.736	1029.108
	2	1013.636	1028.358
13RFN440715.las	1	1012.435	1127.597
	2	1011.723	1127.848
13RFN440730.las	1	997.659	1224.656
	2	997.347	1224.794
	7	1038.563	1151.867
13RFN440745.las	1	1002.162	1021.157
	2	1001.889	1017.723
	7	963.514	967.807
13RFN440760.las	1	1014.274	1070.331
	2	1014.138	1040.198
13RFN440775.las	1	1030.931	1089.985
	2	1030.567	1091.853
13RFN440790.las	1	1043.608	1210.061
	2	1045.62	1120.169
	7	1051.233	1051.233
13RFN440805.las	1	1060.117	1121.245
	2	1060.668	1120.789
13RFN440820.las	1	1074.736	1120.47
	2	1074.607	1120.479
13RFN440835.las	1	1092.849	1133.865
	2	1092.76	1134.303
13RFN440850.las	1	1111.465	1156.871
	2	1111.396	1157.063
13RFN440865.las	1	1136.161	1184.294
	2	1135.685	1184.531
	7	1167.833	1173.599
13RFN440880.las	1	1157.421	1287.777
	2	1157.856	1228.188
13RFN440895.las			

DPH-1.4 Report on Elevation by Class for Tiled Data - continued

File	Class	Z Min	Z Max
	1	1186.156	1244.261
	2	1185.833	1241.717
13RFN440910.las	1	1218.419	1261.714
	2	1218.048	1261.558
	7	1208.157	1223.124
13RFN440925.las	1	1180.721	1261.946
	2	1180.606	1262.274
	7	1237.579	1248.708
13RFN440940.las	1	1133.407	1233.475
	2	1134.231	1231.086
	7	1216.209	1221.641
13RFN440955.las	1	1109.034	1143.153
	2	1108.285	1141.939
13RFN440970.las	1	1108.08	1145.396
	2	1107.421	1148.864
13RFN440985.las	1	1123.792	1157.114
	2	1123.509	1157.142
13RFN455190.las	1	638.117	676.74
	2	638.091	676.108
	9	638.049	640.966
	20	638.058	641.682
13RFN455205.las	1	638.691	749.042
	2	638.844	749.313
	7	700.168	705.4
	9	638.653	643.884
	20	638.72	644.227
13RFN455220.las	1	642.589	781.498
	2	641.414	781.927
	7	663.472	766.724
13RFN455235.las	1	659.442	1001.434
	2	659.327	1004.334
	7	743.997	982.203
13RFN455250.las	1	674.667	984.277
	2	674.572	990.651
	7	698.414	974.084
13RFN455265.las	1	692.64	872.893

DPH-1.4 Report on Elevation by Class for Tiled Data - continued

File	Class	Z Min	Z Max
	2	692.382	873.224
	7	644.884	786.75
13RFN455280.las	1	719.463	910.689
	2	718.651	907.817
	7	608.861	880.948
13RFN455295.las	1	641.982	1011.84
	2	638.733	1004.453
	7	630.991	924.688
13RFN455310.las	1	742.171	843.532
	2	743.601	844.917
	7	624.614	789.604
13RFN455325.las	1	748.84	835.689
	2	748.501	835.624
	7	681.442	782.158
13RFN455340.las	1	756.953	824.672
	2	755.794	825.052
	7	691.458	726.088
13RFN455355.las	1	769.068	914.761
	2	768.324	915.221
	7	705.226	880.617
13RFN455370.las	1	769.678	923.434
	2	769.343	897.115
	7	697.879	842.688
13RFN455385.las	1	775.591	926.925
	2	775.403	861.944
	7	704.911	822.894
13RFN455400.las	1	787.037	842.209
	2	789.929	840.339
	7	782.722	826.286
13RFN455415.las	1	781.402	856.644
	2	780.845	852.542
	7	775.227	834.495
13RFN455430.las	1	787.247	1028.128
	2	786.636	1028.125
	7	779.148	1009.92
13RFN455445.las	1	794.372	1025.497

DPH-1.4 Report on Elevation by Class for Tiled Data - continued

File	Class	Z Min	Z Max
	2	794.3	1025.476
	7	796.801	1004.972
13RFN455460.las	1	804.168	952.944
	2	803.868	952.963
	7	839.154	896.917
13RFN455475.las	1	822.832	890.85
	2	822.647	890.849
	7	860.343	862.585
13RFN455490.las	1	842.61	1038.905
	2	842.515	1039.1
	7	931.373	996.307
13RFN455505.las	1	870.889	1168.491
	2	870.804	1165.845
	7	843.76	1104.16
13RFN455520.las	1	930.913	1209.171
	2	930.184	1208.714
	7	1005.392	1178.219
13RFN455535.las	1	962.261	1175.289
	2	961.449	1176.415
13RFN455550.las	1	966.161	1179.056
	2	965.593	1179.692
	7	1101.778	1137.174
13RFN455565.las	1	997.158	1293.306
	2	996.682	1293.022
	7	969.465	1173.867
13RFN455580.las	1	1041.174	1316.16
	2	1040.893	1316.735
	7	1076.832	1144.138
13RFN455595.las	1	1081.536	1258.042
	2	1081.411	1221.827
	7	1117.359	1200.599
13RFN455610.las	1	1087.474	1295.173
	2	1087.317	1295.52
	7	1123.493	1261.221
13RFN455625.las	1	1094.827	1340.665
	2	1093.449	1333.277

DPH-1.4 Report on Elevation by Class for Tiled Data - continued

File	Class	Z Min	Z Max
	7	1211.609	1302.855
13RFN455640.las	1	1079.688	1333.694
	2	1081.979	1333.653
	7	1087.975	1317.583
13RFN455655.las	1	1071.368	1356.25
	2	1070.681	1355.826
	7	1094.826	1327.012
13RFN455670.las	1	1035.655	1101.838
	2	1035.355	1102.205
	7	1039.302	1050.923
13RFN455685.las	1	1016.141	1040.659
	2	1015.812	1038.679
13RFN455700.las	1	1007.296	1034.472
	2	1006.799	1034.481
13RFN455715.las	1	996.317	1099.033
	2	996.234	1100.668
	7	1007.069	1023.186
13RFN455730.las	1	993.05	1116.435
	2	991.994	1116.528
	7	868.907	1049.631
13RFN455745.las	1	996.072	1020.707
	2	995.817	1022.135
13RFN455760.las	1	1013.53	1168.851
	2	1013.124	1169.478
13RFN455775.las	1	1039.772	1293.194
	2	1038.807	1293.097
13RFN455790.las	1	1069.627	1322.477
	2	1068.704	1321.061
	7	1218.153	1227.505
13RFN455805.las	1	1095.047	1370.283
	2	1094.604	1357.323
	7	1225.422	1235.389
13RFN455820.las	1	1093.999	1346.364
	2	1093.46	1346.479
13RFN455835.las			

DPH-1.4 Report on Elevation by Class for Tiled Data - continued

File	Class	Z Min	Z Max
	1	1099.728	1231.89
	2	1099.527	1231.375
	7	1061.386	1061.386
13RFN455850.las	1	1111.51	1152.964
	2	1111.412	1152.25
13RFN455865.las	1	1136.262	1229.83
	2	1135.964	1231.31
	7	1182.9	1194.212
13RFN455880.las	1	1174.475	1231.911
	2	1174.348	1232.22
	7	1199.456	1206.504
13RFN455895.las	1	1183.271	1239.219
	2	1183.104	1238.138
13RFN455910.las	1	1179.157	1252.894
	2	1178.511	1252.94
	7	1204.322	1222.574
13RFN455925.las	1	1159.813	1320.612
	2	1158.95	1250.715
13RFN455940.las	1	1105.929	1238.712
	2	1105.746	1238.008
	7	1139.24	1222.924
13RFN455955.las	1	1093.847	1137.425
	2	1093.245	1135.852
	7	1099.668	1114.693
13RFN455970.las	1	1099.195	1143.421
	2	1098.707	1137.89
13RFN455985.las	1	1102.17	1144.975
	2	1101.736	1144.42
13RFN470160.las	1	636.01	650.277
	2	635.89	640.889
13RFN470175.las	1	636.153	655.386
	2	636.116	655.317
	9	636.095	639.376
	20	636.197	639.053
13RFN470190.las	1	635.065	686.624

DPH-1.4 Report on Elevation by Class for Tiled Data - continued

File	Class	Z Min	Z Max
	2	636.954	686.628
	9	636.819	641.346
	20	636.854	641.311
13RFN470205.las	1	644.172	767.275
	2	643.85	752.805
	7	661.607	741.864
13RFN470220.las	1	664.935	758.673
	2	664.832	758.688
	7	655.766	661.802
13RFN470235.las	1	681.471	794.12
	2	681.356	794.375
13RFN470250.las	1	696.346	802.208
	2	696.208	802.6
	7	698.206	734.727
13RFN470265.las	1	742.021	889.48
	2	741.426	889.369
	7	749.206	828.098
13RFN470280.las	1	788.091	915.036
	2	759.522	914.134
	7	715.796	880.447
13RFN470295.las	1	762.645	1035.979
	2	762.518	1032.165
	7	661.951	1023.265
13RFN470310.las	1	764.388	923.244
	2	764.321	847.127
	7	741.965	786.399
13RFN470325.las	1	782.397	950.471
	2	781.478	854.441
	7	666.625	817.091
13RFN470340.las	1	786.53	857.363
	2	786.449	834.507
	7	686.094	821.995
13RFN470355.las	1	791.951	1033.153
	2	791.746	1032.908
	7	678.724	922.51
13RFN470370.las	1	814.071	1166.95

DPH-1.4 Report on Elevation by Class for Tiled Data - continued

File	Class	Z Min	Z Max
	2	813.941	1166.034
	7	773.138	1154.748
13RFN470385.las	1	809.384	1057.005
	2	809.079	1056.832
	7	720.74	969.429
13RFN470400.las	1	811.283	872.326
	2	813.352	869.556
	7	812.695	851.985
13RFN470415.las	1	817.502	867.912
	2	817.376	868.605
	7	771.23	838.386
13RFN470430.las	1	810.681	884.959
	2	810.297	884.71
	7	828.168	842.257
13RFN470445.las	1	810.127	945.497
	2	809.212	945.572
	7	810.462	841.78
13RFN470460.las	1	817.549	1087.507
	2	816.387	1087.597
	7	972.44	976.898
13RFN470475.las	1	826.457	1073.487
	2	826.328	1073.528
	7	866.23	985.484
13RFN470490.las	1	843.018	1019.754
	2	842.915	1019.85
	7	911.347	912.338
13RFN470505.las	1	869.341	958.865
	2	868.7	957.919
	7	890.467	898.443
13RFN470520.las	1	901.859	1032.012
	2	901.143	1032.276
13RFN470535.las	1	935.798	1046.692
	2	934.753	1046.866
	7	1016.437	1016.437
13RFN470550.las	1	993.96	1130.521
	2	993.534	1127.842

DPH-1.4 Report on Elevation by Class for Tiled Data - continued

File	Class	Z Min	Z Max
13RFN470565.las	1	1046.462	1313.107
	2	1046.159	1313.461
	7	1107.839	1192.819
13RFN470580.las	1	1087.553	1392.973
	2	1087.471	1392.512
	7	1103.366	1280.227
13RFN470595.las	1	1100.741	1272.385
	2	1100.169	1272.384
	7	1111.573	1207.048
13RFN470610.las	1	1143.06	1265.505
	2	1142.935	1266.164
13RFN470625.las	1	1154.877	1370.326
	2	1154.334	1370.384
	7	1206.366	1327.969
13RFN470640.las	1	1096.239	1369.384
	2	1095.807	1369.936
	7	1134.065	1317.995
13RFN470655.las	1	1073.008	1332.877
	2	1073.892	1332.54
	7	1102.069	1302.98
13RFN470670.las	1	1036.925	1115.691
	2	1036.652	1114.384
	7	964.945	991.292
13RFN470685.las	1	1017.533	1108.921
	2	1017.125	1048.734
13RFN470700.las	1	1000.397	1077.38
	2	1000.173	1022.718
13RFN470715.las	1	994.319	1093.728
	2	994.232	1093.778
13RFN470730.las	1	988.785	1051.478
	2	988.409	1051.485
	7	971.321	984.414
13RFN470745.las	1	991.999	1043.306
	2	991.828	1043.512
13RFN470760.las	1	1016.942	1286.54

DPH-1.4 Report on Elevation by Class for Tiled Data - continued

File	Class	Z Min	Z Max
	2	1016.578	1288.699
	7	1146.605	1235
13RFN470775.las	1	1144.84	1641.136
	2	1143.559	1571.475
	7	1388.494	1510.473
13RFN470790.las	1	1277.035	1623.43
	2	1276.66	1622.326
	7	1400.768	1529.579
13RFN470805.las	1	1266.663	1704.541
	2	1265.962	1648.31
	7	1414.529	1554.966
13RFN470820.las	1	1231.033	1666.597
	2	1230.958	1664.287
	7	1148.834	1574.157
13RFN470835.las	1	1129.345	1622.72
	2	1129.172	1622.865
	7	1207.01	1554.851
13RFN470850.las	1	1124.752	1219.962
	2	1126.56	1220.306
13RFN470865.las	1	1143.934	1222.513
	2	1143.83	1224.574
	7	1174.476	1190.713
13RFN470880.las	1	1177.973	1226.478
	2	1177.527	1224.121
	7	1200.1	1212.183
13RFN470895.las	1	1214.72	1247.623
	2	1214.299	1247.134
13RFN470910.las	1	1180.392	1246.32
	2	1179.049	1245.333
	7	1215.113	1224.439
13RFN470925.las	1	1135.33	1237.625
	2	1135.072	1237.664
	7	1219.859	1226.082
13RFN470940.las	1	1101.548	1241.509
	2	1101.443	1222.895
13RFN470955.las			

DPH-1.4 Report on Elevation by Class for Tiled Data - continued

File	Class	Z Min	Z Max
	1	1082.766	1134.805
	2	1082.201	1134.778
13RFN470970.las	1	1083.795	1128.329
	2	1082.455	1128.834
13RFN470985.las	1	1089.183	1156.67
	2	1088.877	1156.823
13RFN485160.las	1	632.313	672.529
	2	632.309	672.491
	7	638.037	638.037
	9	632.218	639.054
	20	632.299	639.712
13RFN485175.las	1	635.446	740.268
	2	635.143	740.483
	9	635.078	638.61
	20	635.175	638.814
13RFN485190.las	1	643.16	714.365
	2	642.86	714.457
13RFN485205.las	1	661.191	760.657
	2	660.031	760.78
13RFN485220.las	1	668.018	784.063
	2	667.919	784.051
13RFN485235.las	1	707.973	964.336
	2	708.053	964.928
	7	816.005	899.177
13RFN485250.las	1	737.729	892.793
	2	737.373	891.757
	7	745.713	862.729
13RFN485265.las	1	756.087	951.433
	2	755.986	951.047
	7	779.799	932.942
13RFN485280.las	1	774.614	931.319
	2	773.91	872.875
	7	663.717	792.144
13RFN485295.las	1	781.582	935.146
	2	784.223	909.146
	7	698.045	836.875

DPH-1.4 Report on Elevation by Class for Tiled Data - continued

File	Class	Z Min	Z Max
13RFN485310.las	1	807.582	1014.439
	2	806.772	1014.529
	7	832.227	869.995
13RFN485325.las	1	816.031	977.607
	2	814.615	879.381
	7	697.897	856.051
13RFN485340.las	1	816.524	876.938
	2	815.954	867.166
	7	713.164	857.718
13RFN485355.las	1	819.331	1111.491
	2	696.913	1111.701
	7	694.454	1033.846
13RFN485370.las	1	870.644	1163.013
	2	870.014	1127.39
	7	847.586	1040.486
13RFN485385.las	1	841.43	1036.328
	2	840.809	944.463
	7	737.639	915.117
13RFN485400.las	1	783.398	994.781
	2	837.764	908.013
	7	725.027	896.682
13RFN485415.las	1	838.523	888.968
	2	837.917	887.778
	7	800.187	826.743
13RFN485430.las	1	841.318	898.638
	2	840.967	897.924
13RFN485445.las	1	826.175	971.237
	2	825.962	967.207
	7	828.713	923.46
13RFN485460.las	1	861.3	1126.279
	2	861.095	1125.991
	7	984.79	1110.405
13RFN485475.las	1	863.989	1071.112
	2	863.849	1071.081
	7	838.931	878.941
13RFN485490.las	1	863.514	1049.385

DPH-1.4 Report on Elevation by Class for Tiled Data - continued

File	Class	Z Min	Z Max
	2	863.43	1049.43
	7	892.748	926.409
13RFN485505.las	1	894.924	1052.855
	2	894.169	1001.51
13RFN485520.las	1	929.361	1113.379
	2	929.249	1115.316
	7	888.342	954.028
13RFN485535.las	1	969.164	1154.378
	2	968.398	1154.356
	7	1085.47	1127.426
13RFN485550.las	1	1017.144	1519.991
	2	1016.73	1451.073
	7	998.786	1336.724
13RFN485565.las	1	1128.986	1507.189
	2	1128.222	1507.101
	7	1197.565	1468.104
13RFN485580.las	1	1193.586	1662.982
	2	1193.485	1662.962
	7	1258.646	1647.179
13RFN485595.las	1	1189.342	1621.517
	2	1188.557	1621.576
	7	1249.781	1551.09
13RFN485610.las	1	1185.716	1505.307
	2	1185.599	1505.499
	7	1233.38	1284.44
13RFN485625.las	1	1163.532	1426.206
	2	1162.692	1426.237
	7	1285.99	1385.263
13RFN485640.las	1	1096.885	1452.607
	2	1095.867	1451.558
	7	1136.207	1408.949
13RFN485655.las	1	1070.142	1231.276
	2	1069.455	1231.892
	7	1075.911	1109.44
13RFN485670.las	1	1041.487	1117.659
	2	1041.307	1117.825

DPH-1.4 Report on Elevation by Class for Tiled Data - continued

File	Class	Z Min	Z Max
	7	1045.978	1055.56
13RFN485685.las	1	1019.521	1049.663
	2	1018.861	1048.497
13RFN485700.las	1	999.272	1024.282
	2	999.208	1023.123
13RFN485715.las	1	995.327	1085.065
	2	994.355	1085.032
13RFN485730.las	1	983.879	1106.172
	2	983.124	1106.281
13RFN485745.las	1	990.769	1058.426
	2	990.269	1039.114
13RFN485760.las	1	1015.88	1288.186
	2	1014.455	1288.165
	7	1228.209	1250.521
13RFN485775.las	1	1209.005	1573.721
	2	1208.672	1572.629
	7	1237.28	1486.097
13RFN485790.las	1	1271.697	1622.615
	2	1270.84	1621.495
	7	1526.66	1526.66
13RFN485805.las	1	1536.497	1694.115
	2	1535.482	1685.759
13RFN485820.las	1	1484.665	1723.194
	2	1484.514	1674.159
	7	1460.141	1573.09
13RFN485835.las	1	1167.79	1672.546
	2	1167.551	1653.435
	7	1490.754	1602.509
13RFN485850.las	1	1154.056	1258.395
	2	1153.706	1258.343
	7	1190.085	1213.64
13RFN485865.las	1	1192.542	1238.273
	2	1192.422	1238.774
13RFN485880.las	1	1180.662	1216.532

DPH-1.4 Report on Elevation by Class for Tiled Data - continued

File	Class	Z Min	Z Max
	2	1180.297	1216.299
	7	1199.804	1200.285
13RFN485895.las	1	1191.399	1282.338
	2	1190.728	1240.626
13RFN485910.las	1	1162.065	1236.512
	2	1161.368	1237.466
	7	1195.494	1212.83
13RFN485925.las	1	1136.054	1233.075
	2	1135.097	1234.349
	7	1191.462	1191.598
13RFN485940.las	1	1083.097	1195.205
	2	1082.94	1195.192
13RFN485955.las	1	1070.102	1185.546
	2	1070.042	1133.185
	7	1033.493	1033.493
13RFN485970.las	1	1083.952	1155.86
	2	1083.444	1154.766
13RFN485985.las	1	1096.956	1227.674
	2	1096.332	1227.808
13RFN500145.las	1	630.906	663.576
	2	630.958	663.905
	9	630.833	634.427
	20	630.86	639.287
13RFN500160.las	1	631.207	730.696
	2	631.196	731.673
	7	661.528	668.425
	9	631.099	636.934
	20	631.163	636.645
13RFN500175.las	1	655.377	740.309
	2	654.903	740.872
	7	687.229	691.458
13RFN500190.las	1	662.333	741.947
	2	661.743	743.754
	7	673.97	678.817
13RFN500205.las	1	680.735	861.319
	2	680.354	860.822

DPH-1.4 Report on Elevation by Class for Tiled Data - continued

File	Class	Z Min	Z Max
	7	778.097	819.588
13RFN500220.las	1	708.644	887.182
	2	708.554	887.071
	7	817.629	858.453
13RFN500235.las	1	755.089	959.893
	2	755.025	960.28
13RFN500250.las	1	778.221	964.458
	2	777.818	964.409
13RFN500265.las	1	783.894	1038.268
	2	783.708	1038.357
	7	899.398	950.277
13RFN500280.las	1	798.914	972.271
	2	798.82	972.476
	7	711.578	947.955
13RFN500295.las	1	803.352	1112.646
	2	803.028	1112.58
	7	847.111	1013.448
13RFN500310.las	1	858.328	1165.38
	2	857.912	1165.068
	7	887.584	1119.843
13RFN500325.las	1	854.178	907.535
	2	853.706	906.943
	7	780.485	894.212
13RFN500340.las	1	854.193	1015.465
	2	854.059	907.664
	7	851.089	863.247
13RFN500355.las	1	842.54	908.3
	2	845.488	909.873
	7	739.212	891.351
13RFN500370.las	1	856.743	1094.962
	2	856.67	1094.689
	7	749.402	987.661
13RFN500385.las	1	882.512	1107.339
	2	883.922	1108.13
	7	858.417	1031.142
13RFN500400.las			

DPH-1.4 Report on Elevation by Class for Tiled Data - continued

File	Class	Z Min	Z Max
	1	863.917	986.473
	2	863.796	983.898
	7	735.735	967.52
13RFN500415.las	1	865.136	969.521
	2	864.661	969.304
	7	915.411	936.854
13RFN500430.las	1	882.943	995.59
	2	882.592	920.152
13RFN500445.las	1	844.207	923.273
	2	843.746	922.451
13RFN500460.las	1	849.039	927.876
	2	849.009	927.253
	7	855.332	855.332
13RFN500475.las	1	865.702	945.73
	2	865.56	945.678
	7	880.382	893.693
13RFN500490.las	1	902.966	1156.114
	2	902.897	1155.712
13RFN500505.las	1	951.628	1217.855
	2	950.72	1218.939
	7	1093.517	1107.971
13RFN500520.las	1	996.089	1178.008
	2	995.496	1177.977
	7	1073.329	1117.727
13RFN500535.las	1	1031.81	1361.812
	2	1030.614	1361.893
13RFN500550.las	1	1117.767	1748.304
	2	1115.99	1747.604
	7	1217.608	1707.16
13RFN500565.las	1	1347.445	1738.1
	2	1347.397	1738.28
	7	1366.025	1575.834
13RFN500580.las	1	1250.696	1573.11
	2	1250.593	1573.339
13RFN500595.las	1	1185.062	1382.841

DPH-1.4 Report on Elevation by Class for Tiled Data - continued

File	Class	Z Min	Z Max
	2	1184.983	1382.954
	7	1229.026	1301.113
13RFN500610.las	1	1160.253	1233.707
	2	1161.086	1233.915
	7	1123.348	1144.1
13RFN500625.las	1	1125.76	1235.666
	2	1125.259	1237.503
	7	1133.626	1172.461
13RFN500640.las	1	1113.269	1450.477
	2	1112.613	1450.076
	7	1121.11	1413.1
13RFN500655.las	1	1071.036	1226.255
	2	1070.705	1225.961
	7	1079.972	1108.924
13RFN500670.las	1	1038.191	1125.02
	2	1037.314	1126.151
	7	1052.963	1088.394
13RFN500685.las	1	1012.515	1055.229
	2	1012.437	1055.042
13RFN500700.las	1	995.133	1117.942
	2	994.991	1040.455
13RFN500715.las	1	983.264	1013.868
	2	983.17	1013.846
13RFN500730.las	1	979.901	1018.68
	2	979.524	1018.634
13RFN500745.las	1	982.731	1168.118
	2	982.564	1167.056
13RFN500760.las	1	1032.633	1433.202
	2	1031.605	1433.626
	7	1161.039	1251.451
13RFN500775.las	1	1140.384	1483.485
	2	1140.313	1483.461
	7	1231.401	1456.138
13RFN500790.las	1	1239.11	1611.788
	2	1238.862	1612.442

DPH-1.4 Report on Elevation by Class for Tiled Data - continued

File	Class	Z Min	Z Max
13RFN500805.las	1	1307.293	1748.675
	2	1306.797	1649.796
	7	1502.5	1518.145
13RFN500820.las	1	1215.165	1629.345
	2	1215.068	1627.093
	7	1432.786	1451.537
13RFN500835.las	1	1183.417	1554.036
	2	1183.961	1552.914
	7	1191.708	1492.466
13RFN500850.las	1	1182.573	1232.428
	2	1182.156	1232.248
	7	1190.126	1200.267
13RFN500865.las	1	1188.993	1222.002
	2	1188.872	1221.86
	7	1176.187	1195.014
13RFN500880.las	1	1163.311	1212.605
	2	1163.987	1212.054
13RFN500895.las	1	1170.688	1209.568
	2	1169.964	1208.563
13RFN500910.las	1	1155.254	1216.279
	2	1155.033	1216.295
13RFN500925.las	1	1112.026	1215.737
	2	1111.86	1215.77
13RFN500940.las	1	1068.523	1166.107
	2	1068.399	1165.954
	7	1112.833	1142.197
13RFN500955.las	1	1061.176	1127.859
	2	1061	1129.246
	7	982.228	1008.685
13RFN500970.las	1	1088.766	1217.009
	2	1088.538	1216.053
	7	1133.819	1133.819
13RFN500985.las	1	1137.417	1441.969
	2	1137.181	1440.921
13RFN515130.las	1	629.131	649.528

DPH-1.4 Report on Elevation by Class for Tiled Data - continued

File	Class	Z Min	Z Max
	2	629.172	649.64
	9	629.106	630.844
	20	629.178	630.84
13RFN515145.las	1	630.33	694.682
	2	630.268	695.107
	9	630.086	635.542
	20	630.321	638.934
13RFN515160.las	1	636.911	759.955
	2	636.531	759.708
	7	683.12	716.328
13RFN515175.las	1	658.938	806.619
	2	658.655	752.555
13RFN515190.las	1	691.708	957.921
	2	690.987	958.138
	7	823.577	927.54
13RFN515205.las	1	710.858	851.531
	2	710.437	851.517
	7	805.883	805.883
13RFN515220.las	1	753.63	852.967
	2	753.516	853.344
13RFN515235.las	1	777.328	878.339
	2	777.3	876.999
	7	793.684	821.529
13RFN515250.las	1	799.063	939.464
	2	798.073	939.393
13RFN515265.las	1	817.648	1232.786
	2	816.864	1233.643
	7	844.772	1166.933
13RFN515280.las	1	831.631	1256.626
	2	831.097	1256.344
	7	830.79	1213.596
13RFN515295.las	1	826.428	1114.459
	2	825.635	1113.723
	7	849.313	1093.045
13RFN515310.las	1	896.369	1094.669
	2	896.134	1094.561

DPH-1.4 Report on Elevation by Class for Tiled Data - continued

File	Class	Z Min	Z Max
	7	891.819	1061.971
13RFN515325.las	1	895.424	998.982
	2	894.832	958.215
	7	812.912	855.71
13RFN515340.las	1	893.304	1084.189
	2	893.115	1053.353
	7	922.09	1001.678
13RFN515355.las	1	884.063	1342.708
	2	883.122	1341.185
	7	767.169	1285.952
13RFN515370.las	1	887.936	1314.972
	2	887.858	1314.435
	7	831.248	1278.77
13RFN515385.las	1	938.732	1261.66
	2	937.872	1260.833
	7	983.443	1232.78
13RFN515400.las	1	904.905	1194.358
	2	903.05	1190.132
	7	957.505	1179.498
13RFN515415.las	1	905.433	1022.6
	2	904.169	1022.644
	7	800.669	941.101
13RFN515430.las	1	912.586	972.757
	2	912.012	971.679
	7	913.366	938.095
13RFN515445.las	1	877.794	978.539
	2	877.213	977.478
13RFN515460.las	1	867.471	949.968
	2	866.685	949.451
	7	856.187	862.252
13RFN515475.las	1	873.642	969.203
	2	873.572	968.346
13RFN515490.las	1	907.129	1119.82
	2	906.945	1119.433
	7	983.167	1036.8
13RFN515505.las			

DPH-1.4 Report on Elevation by Class for Tiled Data - continued

File	Class	Z Min	Z Max
	1	965.345	1471.562
	2	965.232	1471.66
	7	1160.072	1374.896
13RFN515520.las	1	989.96	1318.017
	2	989.283	1318.546
	7	1150.156	1213.922
13RFN515535.las	1	1066.649	1559.495
	2	1065.596	1560.255
	7	1238.962	1478.587
13RFN515550.las	1	1311.743	1735.455
	2	1310.707	1734.182
	7	1485.747	1683.637
13RFN515565.las	1	1243.359	1732.561
	2	1243.12	1732.398
	7	1457.065	1622.237
13RFN515580.las	1	1231.146	1567.523
	2	1230.9	1567.298
	7	1384.772	1464.355
13RFN515595.las	1	1148.646	1470.162
	2	1148.158	1470.118
	7	1157.223	1411.058
13RFN515610.las	1	1133.897	1297.312
	2	1133.81	1264.126
	7	1147.009	1153.736
13RFN515625.las	1	1139.644	1617.037
	2	1138.999	1618.163
	7	1249.869	1583.198
13RFN515640.las	1	1084.039	1351.076
	2	1083.116	1350.709
	7	1111.319	1321.655
13RFN515655.las	1	1050.386	1348.153
	2	1049.546	1347.408
	7	1069.684	1289.22
13RFN515670.las	1	1035.806	1136.277
	2	1037.081	1136.879
	7	971.804	1056.752
13RFN515685.las			

DPH-1.4 Report on Elevation by Class for Tiled Data - continued

File	Class	Z Min	Z Max
	1	1014.273	1083.515
	2	1014.156	1083.885
13RFN515700.las	1	994.548	1087.242
	2	994.472	1087.506
13RFN515715.las	1	984.285	1085.418
	2	983.968	1026.132
13RFN515730.las	1	978.087	1016.013
	2	977.435	1015.79
	7	862.883	879.901
13RFN515745.las	1	972.694	1130.168
	2	972.501	1130.259
13RFN515760.las	1	1036.162	1410.297
	2	1035.296	1410.46
	7	1098.732	1301.388
13RFN515775.las	1	1092.599	1426.123
	2	1091.477	1426.203
	7	1235.952	1405.516
13RFN515790.las	1	1145.923	1506.704
	2	1145.336	1507.925
	7	1244.907	1319.163
13RFN515805.las	1	1206.612	1650.7
	2	1205.755	1650.151
	7	1304.471	1600.454
13RFN515820.las	1	1157.31	1399.034
	2	1157.172	1399.208
	7	1187.438	1238.726
13RFN515835.las	1	1154.01	1273.226
	2	1153.632	1273.132
13RFN515850.las	1	1158.272	1206.118
	2	1157.535	1206.439
	7	1184.363	1187.127
13RFN515865.las	1	1173.591	1209.5
	2	1173.108	1210.31
	7	1172.243	1183.064
13RFN515880.las	1	1153.019	1199.885

DPH-1.4 Report on Elevation by Class for Tiled Data - continued

File	Class	Z Min	Z Max
	2	1153.12	1199.759
13RFN515895.las	1	1152.712	1195.066
	2	1152.469	1193.725
13RFN515910.las	1	1163.694	1214.651
	2	1162.679	1214.724
13RFN515925.las	1	1145.487	1231.53
	2	1145.429	1232.452
	7	900.59	922.549
13RFN515940.las	1	1046.79	1189.421
	2	1046.695	1189.375
	7	1066.468	1164.965
13RFN515955.las	1	1052.604	1123.724
	2	1052.46	1124.239
13RFN515970.las	1	1082.146	1242.04
	2	1081.308	1241.726
	7	1137.849	1137.849
13RFN515985.las	1	1163.696	1481.632
	2	1163.224	1480.659
	7	1425.896	1430.094
13RFN530130.las	1	626.5	656.435
	2	626.573	656.147
	9	626.399	631.851
	20	626.516	632.005
13RFN530145.las	1	629.869	765.221
	2	629.688	765.647
	7	729.454	729.454
	9	629.277	630.301
	20	629.39	629.975
13RFN530160.las	1	655.209	776.612
	2	654.986	776.417
13RFN530175.las	1	673.704	871.861
	2	673.023	871.77
	7	751.808	819.353
13RFN530190.las	1	692.835	856.388
	2	692.291	856.831
	7	710.506	751.415

DPH-1.4 Report on Elevation by Class for Tiled Data - continued

File	Class	Z Min	Z Max
13RFN530205.las	1	723.876	791.256
	2	723.674	791.745
	7	749.773	754.474
13RFN530220.las	1	753.503	1046.968
	2	753.333	1049.567
	7	760.811	973.76
13RFN530235.las	1	789.969	1105.276
	2	789.769	1105.974
	7	812.316	1035.044
13RFN530250.las	1	817.59	1021.815
	2	816.778	1021.77
	7	855.864	976.346
13RFN530265.las	1	845.84	1193.546
	2	845.323	1193.951
	7	825.945	986.79
13RFN530280.las	1	864.747	1238.891
	2	863.958	1238.696
	7	776.354	1084.085
13RFN530295.las	1	875.098	1384.944
	2	874.37	1384.332
	7	862.119	1268.501
13RFN530310.las	1	948.591	1130.751
	2	947.899	1129.584
	7	890.11	1060.716
13RFN530325.las	1	940.539	1018.402
	2	940.269	1018.194
	7	938.097	970.604
13RFN530340.las	1	945.624	1215.733
	2	944.877	1214.521
	7	980.037	1169.668
13RFN530355.las	1	977.742	1351.597
	2	978.972	1351.567
	7	974.678	1273.131
13RFN530370.las	1	1105.446	1314.526
	2	1105.081	1314.468
	7	1091.37	1243.683
13RFN530385.las			

DPH-1.4 Report on Elevation by Class for Tiled Data - continued

File	Class	Z Min	Z Max
	1	1074.385	1259.252
	2	1073.329	1259.578
	7	1016.193	1221.989
13RFN530400.las	1	985.087	1181.656
	2	984.905	1180.736
	7	936.885	1163.699
13RFN530415.las	1	946.613	1119.095
	2	946.513	1118.932
	7	927.351	1093.235
13RFN530430.las	1	954.827	1110.039
	2	954.558	1109.603
	7	918.811	1027.649
13RFN530445.las	1	921.89	1107.928
	2	921.617	1108.992
	7	963.958	1074.199
13RFN530460.las	1	896.1	1001.8
	2	895.983	1001.761
13RFN530475.las	1	891.438	983.706
	2	890.81	985.21
13RFN530490.las	1	902.217	1030.661
	2	901.444	1031.574
13RFN530505.las	1	933.089	1154.316
	2	931.994	1153.759
	7	1071.355	1071.355
13RFN530520.las	1	975.833	1231.858
	2	975.094	1231.593
	7	1073.262	1124.103
13RFN530535.las	1	1026.632	1331.629
	2	1026.025	1332.276
	7	1191.381	1247.93
13RFN530550.las	1	1102.477	1549.396
	2	1101.952	1549.509
	7	1252.835	1460.422
13RFN530565.las	1	1181.578	1606.171
	2	1181.332	1606.231
	7	1145.256	1325.286

DPH-1.4 Report on Elevation by Class for Tiled Data - continued

File	Class	Z Min	Z Max
13RFN530580.las	1	1139.601	1338.73
	2	1139.423	1338.482
	7	1247.695	1293.852
13RFN530595.las	1	1123.043	1482.136
	2	1122.756	1482.201
	7	1226.267	1372.753
13RFN530610.las	1	1105.282	1195.286
	2	1105.073	1197.325
	7	1105.085	1124.156
13RFN530625.las	1	1104.787	1387.119
	2	1104.669	1387.847
	7	1092.442	1309.512
13RFN530640.las	1	1069.041	1406.966
	2	1068.174	1408.047
	7	1083.017	1355.353
13RFN530655.las	1	1082.059	1417.796
	2	1080.731	1417.625
	7	1109.426	1308.694
13RFN530670.las	1	1014.089	1276.922
	2	1013.876	1177.312
	7	1016.589	1092.748
13RFN530685.las	1	1019.245	1190.32
	2	1019.177	1189.984
	7	1084.547	1148.711
13RFN530700.las	1	1003.79	1131.899
	2	1003.71	1131.434
	7	965.52	965.52
13RFN530715.las	1	978.745	1192.929
	2	978.661	1192.807
	7	1064.377	1155.41
13RFN530730.las	1	959.784	1041.802
	2	958.896	1041.16
	7	856.936	856.936
13RFN530745.las	1	967.767	1076.774
	2	967.154	1077.899
	7	900.71	925.628
13RFN530760.las			

DPH-1.4 Report on Elevation by Class for Tiled Data - continued

File	Class	Z Min	Z Max
	1	1001.33	1294.949
	2	1000.993	1294.882
	7	1091.39	1254.228
13RFN530775.las	1	1056.69	1315.653
	2	1056.191	1315.678
13RFN530790.las	1	1139.232	1266.527
	2	1138.679	1267.171
13RFN530805.las	1	1137.059	1323.804
	2	1136.276	1323.836
	7	1214.285	1222.191
13RFN530820.las	1	1125.293	1265.567
	2	1125.143	1265.215
13RFN530835.las	1	1125.175	1177.257
	2	1124.627	1177.246
13RFN530850.las	1	1144.394	1257.497
	2	1144.3	1257.575
	7	1194.668	1206.796
13RFN530865.las	1	1166.761	1231.877
	2	1167.219	1231.812
	7	1177.145	1190.11
13RFN530880.las	1	1147.712	1198.408
	2	1147.515	1197.908
13RFN530895.las	1	1135.795	1181.916
	2	1135.596	1183.696
13RFN530910.las	1	1110.771	1210.868
	2	1110.161	1210.502
13RFN530925.las	1	1030.768	1204.684
	2	1030.385	1205.358
	7	899.922	1154.573
13RFN530940.las	1	1037.156	1189.304
	2	1037.04	1186.486
	7	1078.792	1167.424
13RFN530955.las	1	1055.042	1122.756
	2	1054.937	1122.728
	7	1100.097	1103.181

DPH-1.4 Report on Elevation by Class for Tiled Data - continued

File	Class	Z Min	Z Max
13RFN530970.las	1	1088.431	1242.059
	2	1088.235	1243.027
	7	1118.594	1137.964
13RFN530985.las	1	1151.56	1474.607
	2	1151.224	1474.373
	7	1313.366	1404.114
13RFN545115.las	1	625.544	680.59
	2	625.556	680.637
	9	625.521	628.697
	20	625.567	627.786
13RFN545130.las	1	625.849	669.848
	2	625.765	669.888
	9	625.613	629.731
	20	625.684	630.192
13RFN545145.las	1	639.88	774.181
	2	639.081	774.208
	7	677.862	732.11
13RFN545160.las	1	667.176	841.047
	2	665.64	841.179
	7	579.888	594.284
13RFN545175.las	1	690.544	874.989
	2	689.483	875.334
	7	780.628	834.582
13RFN545190.las	1	716.269	860.489
	2	715.604	860.319
13RFN545205.las	1	733.829	906.87
	2	733.101	906.929
	7	773.792	872.39
13RFN545220.las	1	777.162	920.893
	2	777.034	920.563
	7	821.326	893.23
13RFN545235.las	1	823.476	1179.884
	2	823.344	1187.9
	7	958.364	1160.275
13RFN545250.las	1	875.421	1183.221
	2	874.552	1183.402
	7	903.986	1129.201

DPH-1.4 Report on Elevation by Class for Tiled Data - continued

File	Class	Z Min	Z Max
13RFN545265.las	1	903.081	1186.12
	2	903.014	1187.305
	7	950.328	1036.919
13RFN545280.las	1	947.295	1300.813
	2	946.281	1301.888
	7	964.769	1180.988
13RFN545295.las	1	1023.909	1406.782
	2	1021.96	1407.817
	7	1026.997	1272.55
13RFN545310.las	1	1002.763	1226.885
	2	1002.612	1226.693
	7	1032.151	1196.74
13RFN545325.las	1	991.415	1162.334
	2	992.309	1161.13
	7	1034.685	1101.322
13RFN545340.las	1	991.094	1267.467
	2	990.353	1267.563
	7	1000.946	1241.072
13RFN545355.las	1	1013.547	1332.834
	2	1013.175	1332.797
	7	1021.931	1238.872
13RFN545370.las	1	1125.531	1300.426
	2	1125.189	1281.406
	7	1033.718	1257.5
13RFN545385.las	1	1111.157	1237.653
	2	1110.248	1189.575
	7	1031.019	1177.62
13RFN545400.las	1	998.233	1246.598
	2	997.552	1188.443
	7	1013.047	1181.448
13RFN545415.las	1	1019.473	1163.538
	2	1019.015	1166.097
	7	1067.933	1108.978
13RFN545430.las	1	988.304	1224.37
	2	987.601	1144.146
	7	1079.791	1098.584
13RFN545445.las			

DPH-1.4 Report on Elevation by Class for Tiled Data - continued

File	Class	Z Min	Z Max
	1	934.315	1090.998
	2	934.143	1091.359
	7	945.059	1025.946
13RFN545460.las	1	921.239	1048.923
	2	920.588	1048.887
	7	965.229	1032.275
13RFN545475.las	1	917.921	1044.253
	2	917.785	1044.422
	7	846.061	861.044
13RFN545490.las	1	925.495	1219.333
	2	925.42	1219.317
	7	1072.512	1167.43
13RFN545505.las	1	943.369	1229.361
	2	942.866	1228.919
	7	938.568	1207.325
13RFN545520.las	1	972.118	1266.412
	2	971.293	1265.464
	7	1094.278	1165.644
13RFN545535.las	1	1011.408	1188.169
	2	1010.892	1187.62
	7	1089.641	1118.011
13RFN545550.las	1	1043.057	1218.047
	2	1042.682	1218.362
13RFN545565.las	1	1101.011	1236.45
	2	1100.164	1235.853
	7	1122.428	1122.428
13RFN545580.las	1	1109.138	1349.512
	2	1108.95	1349.851
	7	1132.319	1310.016
13RFN545595.las	1	1085.613	1316.283
	2	1084.924	1315.94
	7	1105.553	1293.247
13RFN545610.las	1	1071.802	1181.202
	2	1071.226	1179.956
	7	1087.333	1126.6
13RFN545625.las	1	1075.444	1441.023

DPH-1.4 Report on Elevation by Class for Tiled Data - continued

File	Class	Z Min	Z Max
	2	1074.819	1438.223
	7	1074.074	1407.525
13RFN545640.las	1	1041.096	1537.361
	2	1040.838	1536.681
	7	1090.822	1507.445
13RFN545655.las	1	1009.607	1144.718
	2	1009.086	1144.666
	7	1062.542	1107.277
13RFN545670.las	1	994.119	1088.372
	2	993.98	1093.12
	7	991.901	1015.941
13RFN545685.las	1	991.015	1177.434
	2	990.717	1176.944
13RFN545700.las	1	1024.616	1207.069
	2	1024.153	1207.172
	7	1146.566	1156.22
13RFN545715.las	1	1005.042	1198.392
	2	1003.592	1197.227
	7	1084.195	1183.019
13RFN545730.las	1	950.087	1089.801
	2	949.84	1090.17
13RFN545745.las	1	957.257	1045.055
	2	956.948	1045.686
13RFN545760.las	1	987.428	1116.459
	2	986.703	1116.767
13RFN545775.las	1	1045.516	1195.744
	2	1045.048	1195.298
	7	1116.045	1118.711
13RFN545790.las	1	1103.348	1199.652
	2	1103.187	1199.745
13RFN545805.las	1	1113.688	1170.705
	2	1112.91	1171.208
13RFN545820.las	1	1104.612	1166.511
	2	1104.564	1166.675
13RFN545835.las			

DPH-1.4 Report on Elevation by Class for Tiled Data - continued

File	Class	Z Min	Z Max
	1	1117.567	1214.995
	2	1117.384	1215.295
	7	1073.432	1073.432
13RFN545850.las	1	1145.196	1223.488
	2	1145.124	1223.233
	7	1193.471	1194.992
13RFN545865.las	1	1164.918	1307.453
	2	1164.553	1225.071
	7	1178.812	1194.675
13RFN545880.las	1	1149.002	1286.827
	2	1148.397	1285.896
13RFN545895.las	1	1117.81	1195.791
	2	1116.947	1195.463
13RFN545910.las	1	1017.481	1167.122
	2	1017.35	1167.953
	7	1042.666	1120.447
13RFN545925.las	1	1024.174	1153.233
	2	1024.044	1153.593
	7	948.879	1139.465
13RFN545940.las	1	1046.734	1124.848
	2	1046.651	1124.844
	7	1067.042	1100.395
13RFN545955.las	1	1063.91	1119.892
	2	1063.791	1119.978
	7	1078.91	1100.715
13RFN545970.las	1	1087.031	1194.966
	2	1087.92	1195.289
	7	1098.254	1098.254
13RFN545985.las	1	1126.826	1320.686
	2	1123.171	1319.36
	7	1179.023	1238.75
13RFN560100.las	1	623.818	643.92
	2	623.812	651.277
	9	623.71	630.669
	20	623.813	629.887
13RFN560115.las	1	623.371	685.09

DPH-1.4 Report on Elevation by Class for Tiled Data - continued

File	Class	Z Min	Z Max
	2	623.442	685.334
	7	638.377	645.618
	9	623.357	634.109
	20	623.393	634.343
13RFN560130.las	1	630.468	695.248
	2	630.258	696.587
13RFN560145.las	1	643.733	782.222
	2	643.346	782.725
	7	683.376	683.376
13RFN560160.las	1	666.766	869.32
	2	664.39	869.816
13RFN560175.las	1	700.843	865.671
	2	701.371	865.169
	7	711.145	718.425
13RFN560190.las	1	732.89	862.534
	2	731.967	862.41
13RFN560205.las	1	753.53	905.84
	2	752.936	905.731
	7	855.67	870.026
13RFN560220.las	1	793.704	919.267
	2	793.63	919.246
	7	730.763	770.056
13RFN560235.las	1	833.741	926.523
	2	833.656	928.428
13RFN560250.las	1	875.02	1068.377
	2	874.508	1068.466
	7	871.539	911.863
13RFN560265.las	1	930.34	1188.763
	2	929.61	1188.368
	7	962.082	1118.431
13RFN560280.las	1	976.409	1327.879
	2	976.416	1328.55
	7	982.449	1189.421
13RFN560295.las	1	1055.495	1290.383
	2	1055.114	1291.656
	7	1045.453	1193.858

DPH-1.4 Report on Elevation by Class for Tiled Data - continued

File	Class	Z Min	Z Max
13RFN560310.las	1	1086.968	1263.3
	2	1086.266	1264.107
	7	1112.898	1212.418
13RFN560325.las	1	1095.717	1269.186
	2	1098.086	1270.972
	7	1097.817	1203.283
13RFN560340.las	1	1090.537	1246.748
	2	1089.767	1246.454
	7	1107.439	1233.181
13RFN560355.las	1	1122.742	1229.585
	2	1123.032	1228.502
	7	1122.727	1197.53
13RFN560370.las	1	1127.026	1251.536
	2	1126.324	1232.473
	7	1024.755	1212.545
13RFN560385.las	1	1164.115	1349.325
	2	1163.311	1247.17
	7	1131.317	1225.775
13RFN560400.las	1	1079.014	1312.766
	2	1078.175	1232.57
	7	1094.722	1201.03
13RFN560415.las	1	1022.731	1208.428
	2	1022.664	1210.055
	7	1079.01	1165.95
13RFN560430.las	1	991.912	1104.698
	2	991.549	1086.208
	7	996.603	996.603
13RFN560445.las	1	958.984	1040.725
	2	958.897	1039.959
13RFN560460.las	1	955.768	994.27
	2	954.608	993.365
13RFN560475.las	1	947.401	980.807
	2	946.563	980.046
13RFN560490.las	1	957.018	1209.689
	2	956.934	1209.665
	7	1002.03	1144.459

DPH-1.4 Report on Elevation by Class for Tiled Data - continued

File	Class	Z Min	Z Max
13RFN560505.las	1	998.717	1166.069
	2	998.613	1166.33
13RFN560520.las	1	1041.927	1227.056
	2	1041.112	1227.032
	7	1070.431	1070.431
13RFN560535.las	1	1041.707	1204.826
	2	1041.135	1205.283
13RFN560550.las	1	1034.004	1195.544
	2	1033.468	1197.541
13RFN560565.las	1	1037.555	1158.103
	2	1037.469	1157.927
	7	1066.491	1110.488
13RFN560580.las	1	1063.927	1345.28
	2	1062.574	1345.183
	7	1205.935	1314.471
13RFN560595.las	1	1058.584	1288.404
	2	1058.152	1288.524
	7	1175.285	1198.457
13RFN560610.las	1	1048.191	1146.926
	2	1047.982	1146.91
	7	1094.06	1094.06
13RFN560625.las	1	1023.588	1186.54
	2	1022.888	1185.864
	7	1073.356	1092.5
13RFN560640.las	1	992.994	1148.641
	2	995.636	1148.312
	7	991.95	1097.234
13RFN560655.las	1	984.379	1123.148
	2	986.376	1052.954
	7	982.474	1016.984
13RFN560670.las	1	973.945	1073.95
	2	973.701	1073.023
	7	975.101	1039.217
13RFN560685.las	1	964.065	1088.287
	2	963.981	1088.243
	7	856.444	856.444

DPH-1.4 Report on Elevation by Class for Tiled Data - continued

File	Class	Z Min	Z Max
13RFN560700.las	1	966.852	1110.553
	2	966.535	1110.076
13RFN560715.las	1	939.088	1146.99
	2	938.57	1146.174
	7	1074.55	1119.454
13RFN560730.las	1	939.218	1090.23
	2	938.527	1090.412
	7	936.059	945.119
13RFN560745.las	1	953.32	1129.887
	2	952.982	1129.888
13RFN560760.las	1	984.27	1137.572
	2	983.491	1137.229
	7	1000.039	1001.407
13RFN560775.las	1	1025.999	1142.55
	2	1026.619	1142.85
13RFN560790.las	1	1071.884	1158.544
	2	1071.682	1159.276
13RFN560805.las	1	1062.653	1147.945
	2	1061.736	1147.811
13RFN560820.las	1	1087.668	1172.972
	2	1087.593	1173.019
13RFN560835.las	1	1122.778	1209.92
	2	1122.635	1210.66
13RFN560850.las	1	1151.448	1216.212
	2	1151.083	1216.209
13RFN560865.las	1	1144.256	1221.372
	2	1144.178	1222.044
	7	1185.007	1199.01
13RFN560880.las	1	1169.018	1464.973
	2	1168.312	1464.617
	7	1062.683	1436.099
	18	1346.32	1346.32
13RFN560895.las	1	1004.148	1258.663
	2	1003.734	1258.968
	7	1078.981	1134.703

DPH-1.4 Report on Elevation by Class for Tiled Data - continued

File	Class	Z Min	Z Max
13RFN560910.las	1	1009.595	1137.355
	2	1008.503	1137.61
	7	1047.847	1087.238
13RFN560925.las	1	1029.764	1107.954
	2	1029.424	1107.97
13RFN560940.las	1	1059.514	1136.939
	2	1058.882	1135.634
	7	1063.07	1079.363
13RFN560955.las	1	1081.709	1160.737
	2	1081.552	1161.199
	7	1092.114	1117.89
13RFN560970.las	1	1096.163	1262.733
	2	1095.175	1148.492
	7	1053.592	1080.593
13RFN560985.las	1	1115.711	1173.271
	2	1115.478	1174.691
	7	1124.551	1124.551
13RFN575100.las	1	621.832	639.509
	2	621.776	629.11
	9	621.76	623.461
	20	621.787	624.835
13RFN575115.las	1	621.976	660.747
	2	622	657.316
	9	621.984	624.989
	20	622.046	625.572
13RFN575130.las	1	636.825	684.641
	2	636.498	684.655
13RFN575145.las	1	651.917	699.502
	2	650.999	701.321
13RFN575160.las	1	669.139	805.859
	2	668.479	805.997
13RFN575175.las	1	683.904	767.423
	2	683.387	767.544
	7	721.576	721.576
13RFN575190.las	1	705.727	804.71
	2	705.381	804.849

DPH-1.4 Report on Elevation by Class for Tiled Data - continued

File	Class	Z Min	Z Max
13RFN575205.las	1	733.856	931.604
	2	732.967	931.676
	7	808.173	808.173
13RFN575220.las	1	763.33	934.529
	2	763.263	934.443
13RFN575235.las	1	847.535	1085.048
	2	847.433	1085.257
	7	812.432	1015.417
13RFN575250.las	1	912.424	1219.053
	2	911.586	1219.083
	7	1006.225	1146.536
13RFN575265.las	1	954.775	1427.47
	2	953.326	1426.87
	7	1007.39	1229.549
13RFN575280.las	1	1039.389	1424.857
	2	1039.293	1424.611
	7	1045.767	1252.723
13RFN575295.las	1	1144.187	1412.693
	2	1143.383	1413.879
	7	1202.818	1204.188
13RFN575310.las	1	1158.396	1393.302
	2	1157.765	1394.258
	7	1071.963	1282.221
13RFN575325.las	1	1192.685	1468.541
	2	1192.191	1468.461
	7	1249.316	1433.94
13RFN575340.las	1	1159.742	1533.045
	2	1159.65	1533.153
	7	1065.688	1487.742
13RFN575355.las	1	1158.97	1321.771
	2	1158.845	1321.621
	7	1158.75	1282.974
13RFN575370.las	1	1129.135	1334.839
	2	1128.489	1246.873
	7	1129.43	1222.296
13RFN575385.las	1	1096.271	1264.044

DPH-1.4 Report on Elevation by Class for Tiled Data - continued

File	Class	Z Min	Z Max
	2	1096.995	1258.033
	7	1038.508	1244.062
13RFN575400.las	1	1063.273	1229.414
	2	1063.181	1231.862
	7	1028.594	1166.295
13RFN575415.las	1	1039.455	1120.417
	2	1039.316	1120.237
	7	1079.182	1092.189
13RFN575430.las	1	996.395	1117.125
	2	995.218	1117.977
	7	1104.435	1104.556
13RFN575445.las	1	982.092	1083.178
	2	981.633	1083.16
	17	998.369	999.376
13RFN575460.las	1	970.571	1078.9
	2	970.375	1078.248
	7	984.795	985.282
13RFN575475.las	1	968.375	1094.602
	2	968.098	1094.4
13RFN575490.las	1	970.51	1086.368
	2	970.322	1086.759
	7	974.302	1021.713
13RFN575505.las	1	990.302	1092.744
	2	989.758	1093.27
	7	1038.555	1038.555
13RFN575520.las	1	1008.388	1128.394
	2	1007.768	1128.379
13RFN575535.las	1	1013.829	1094.013
	2	1013.024	1095.449
13RFN575550.las	1	1014.28	1142.203
	2	1013.838	1142.179
13RFN575565.las	1	1029.053	1187.478
	2	1028.744	1187.65
13RFN575580.las	1	1031.979	1245.543
	2	1031.821	1245.387

DPH-1.4 Report on Elevation by Class for Tiled Data - continued

File	Class	Z Min	Z Max
	7	1091.076	1095.534
13RFN575595.las	1	1042.872	1291.534
	2	1042.496	1291.516
	7	1067.851	1250.844
13RFN575610.las	1	1024.962	1110.49
	2	1024.764	1111.429
	7	959.159	987.974
13RFN575625.las	1	1000.883	1119.524
	2	1002.944	1119.745
	7	1002.749	1092.279
13RFN575640.las	1	979.252	1023.01
	2	980.412	1023.433
	7	976.253	1013.826
13RFN575655.las	1	960.479	998.413
	2	963.892	998.231
	7	955.319	990.205
13RFN575670.las	1	955.703	1079.159
	2	959.369	992.85
	7	923.013	976.57
13RFN575685.las	1	954.579	1036.732
	2	954.481	1035.411
13RFN575700.las	1	945.253	1058.153
	2	944.626	1057.326
13RFN575715.las	1	927.97	1058.007
	2	927.517	1057.822
	7	1023.429	1029.568
13RFN575730.las	1	928.564	968.609
	2	928.214	968.859
	7	822.49	941.031
13RFN575745.las	1	950.36	1139.724
	2	950.093	1139.968
	7	1091.653	1091.653
13RFN575760.las	1	1000.051	1185.046
	2	998.788	1185.065
13RFN575775.las	1	1055.034	1131.789

DPH-1.4 Report on Elevation by Class for Tiled Data - continued

File	Class	Z Min	Z Max
	2	1054.402	1131.697
13RFN575790.las	1	1035.168	1118.963
	2	1035.057	1119.025
13RFN575805.las	1	1034.96	1130.241
	2	1034.388	1130.814
	7	1103.627	1103.627
13RFN575820.las	1	1092.242	1200.42
	2	1092.119	1200.809
	7	1095.015	1101.789
13RFN575835.las	1	1116.751	1220.182
	2	1116.333	1220.139
13RFN575850.las	1	1116.776	1223.235
	2	1117.031	1223.118
	7	1171.275	1191.904
13RFN575865.las	1	1120.02	1174.622
	2	1120.183	1174.352
13RFN575880.las	1	989.892	1264.883
	2	989.78	1265.385
	7	1038.706	1153.948
13RFN575895.las	1	990.854	1183.773
	2	990.55	1186.843
	7	1054.08	1157.354
13RFN575910.las	1	1009.259	1138.651
	2	1008.749	1138.683
	7	1066.275	1072.785
13RFN590100.las	1	621.571	667.297
	2	621.617	668.975
	9	621.545	624.238
	20	621.578	624.886
13RFN590115.las	1	621.514	641.404
	2	621.48	639.71
	9	621.38	625.024
	20	621.354	624.912
13RFN590130.las	1	623.485	664.422
	2	623.042	667.449
13RFN590145.las			

DPH-1.4 Report on Elevation by Class for Tiled Data - continued

File	Class	Z Min	Z Max
	1	632.616	685.361
	2	632.357	685.503
13RFN590160.las	1	652.299	780.469
	2	651.295	700.789
13RFN590175.las	1	680.769	733.057
	2	679.763	732.547
13RFN590190.las	1	705.859	804.849
	2	705.235	799.897
	7	766.937	769.889
13RFN590205.las	1	731.259	894.872
	2	731.205	894.892
13RFN590220.las	1	822.284	1254.935
	2	822.14	1255.999
	7	848.7	1239.958
13RFN590235.las	1	910.564	1311.695
	2	910.41	1311.634
	7	1021.299	1300.787
13RFN590250.las	1	979.152	1579.003
	2	979.074	1578.402
	7	1094.928	1450.893
13RFN590265.las	1	1100.423	1512.989
	2	1100.302	1513.05
	7	1193.586	1193.586
13RFN590280.las	1	1124.885	1397.073
	2	1124.745	1396.95
	7	1144.658	1260.55
13RFN590295.las	1	1185.104	1492.15
	2	1184.179	1492.079
	7	1254.253	1429.699
13RFN590310.las	1	1233.676	1493.62
	2	1233.281	1493.817
	7	1320.648	1408.43
13RFN590325.las	1	1282.064	1582.282
	2	1281.4	1581.989
	7	1293.259	1512.314
13RFN590340.las			

DPH-1.4 Report on Elevation by Class for Tiled Data - continued

File	Class	Z Min	Z Max
	1	1263.58	1688.51
	2	1263.431	1684.761
	7	1361.546	1489.438
13RFN590355.las	1	1196.063	1480.337
	2	1195.464	1475.358
	7	1238.518	1408.037
13RFN590370.las	1	1150.798	1489.437
	2	1152.735	1485.794
	7	1051.136	1352.428
13RFN590385.las	1	1121.16	1353.428
	2	1120.993	1353.259
	7	1027.209	1286.528
13RFN590400.las	1	1112.307	1224.424
	2	1112.107	1215.054
	7	1018.826	1182.48
13RFN590415.las	1	1070.536	1150.555
	2	1069.837	1149.91
	7	1078.728	1105.582
13RFN590430.las	1	1025.531	1095.945
	2	1025.475	1094.927
	7	923.806	951.219
13RFN590445.las	1	1009.504	1132.799
	2	1009.116	1133.018
	7	1033.783	1033.783
13RFN590460.las	1	997.459	1111.898
	2	997.262	1111.931
	7	987.167	1000.367
13RFN590475.las	1	1020.406	1128.3
	2	1019.564	1127.518
13RFN590490.las	1	1018.56	1401.937
	2	1018.442	1401.701
	7	1120.169	1371.417
13RFN590505.las	1	1014.673	1330.61
	2	1014.957	1330.881
	7	1075.944	1120.165
13RFN590520.las	1	1012.5	1059.966

DPH-1.4 Report on Elevation by Class for Tiled Data - continued

File	Class	Z Min	Z Max
	2	1012.097	1059.22
13RFN590535.las	1	998.346	1049.495
	2	997.803	1036.736
13RFN590550.las	1	996.989	1039.909
	2	996.116	1039.988
13RFN590565.las	1	1005.007	1081.615
	2	1004.586	1082.763
	7	994.765	1009.814
13RFN590580.las	1	1024.138	1228.428
	2	1023.813	1228.376
	7	1022.74	1144.557
13RFN590595.las	1	1083.198	1291.037
	2	1083.089	1290.645
	7	1090.657	1253.77
13RFN590610.las	1	1019.116	1338.454
	2	1019.015	1338.258
	7	1096.576	1262.448
13RFN590625.las	1	993.836	1213.84
	2	993.487	1213.579
	7	992.779	1164.464
13RFN590640.las	1	974.883	1008.039
	2	976.949	1004.101
	7	972.325	995.419
13RFN590655.las	1	951.711	990.127
	2	955.696	986.408
	7	947.753	976.973
13RFN590670.las	1	943.454	1082.224
	2	946.644	996.873
	7	941.644	956.1
13RFN590685.las	1	961.043	1040.008
	2	960.964	1039.6
13RFN590700.las	1	927.224	1042.762
	2	927.125	1040.994
13RFN590715.las	1	917.951	1003.879
	2	917.394	997.398

DPH-1.4 Report on Elevation by Class for Tiled Data - continued

File	Class	Z Min	Z Max
	7	808.744	917.474
13RFN590730.las	1	922.381	955.174
	2	922.204	963.108
13RFN590745.las	1	942.947	1120.545
	2	942.593	1120.331
	7	942.395	942.395
13RFN590760.las	1	965.383	1175.915
	2	964.508	1176.007
13RFN590775.las	1	1006.469	1157.362
	2	1005.873	1157.225
13RFN590790.las	1	1013.607	1117.446
	2	1012.246	1117.557
	7	1020.852	1031.068
13RFN590805.las	1	1026.007	1120.265
	2	1025.109	1122.328
	7	1030.5	1073.651
13RFN590820.las	1	1066.094	1182.964
	2	1065.977	1184.519
13RFN590835.las	1	1084.809	1152.306
	2	1084.202	1152.438
	7	1101.352	1107.816
13RFN590850.las	1	1011.533	1249.888
	2	1010.292	1248.566
	7	1084.687	1191.832
13RFN590865.las	1	974.912	1172.454
	2	974.711	1172.871
	7	1011.324	1127.299
13RFN590880.las	1	978.389	1158.221
	2	977.581	1157.407
	7	1030.781	1107.846
13RFN590895.las	1	988.81	1173.297
	2	988.539	1172.615
	7	1110.445	1157.685
13RFN590910.las	1	1019.331	1194.404
	2	1017.152	1193.842

DPH-1.4 Report on Elevation by Class for Tiled Data - continued

File	Class	Z Min	Z Max
	7	1074.43	1138.276
13RFN605100.las	1	614.533	642.534
	2	614.532	642.689
	9	614.421	617.303
	20	614.482	617.594
13RFN605115.las	1	615.173	651.841
	2	615.081	651.909
	9	614.964	624.505
	20	615.059	624.701
13RFN605130.las	1	619.239	650.805
	2	619.121	649.775
	9	619.199	624.793
	20	619.276	624.847
13RFN605145.las	1	624.924	670.825
	2	624.377	671.783
13RFN605160.las	1	650.769	700.179
	2	650.311	700.112
13RFN605175.las	1	684.029	793.442
	2	683.413	793.845
13RFN605190.las	1	723.374	1337.786
	2	722.914	1336.855
	7	797.37	1316.157
13RFN605205.las	1	791.57	1321.744
	2	791.284	1319.905
	7	870.713	1297.345
13RFN605220.las	1	891.562	1395.028
	2	891.339	1395.069
	7	1011.324	1364.344
13RFN605235.las	1	1116.218	1442.648
	2	1116.073	1442.727
	7	1140.564	1354.453
13RFN605250.las	1	1160.057	1631.581
	2	1159.58	1631.664
	7	1206.837	1485.514
13RFN605265.las	1	1214.467	1636.21
	2	1213.545	1635.881

DPH-1.4 Report on Elevation by Class for Tiled Data - continued

File	Class	Z Min	Z Max
	7	1442.686	1565.559
13RFN605280.las	1	1183.192	1409.598
	2	1182.216	1409.233
	7	1237.121	1335.238
13RFN605295.las	1	1272.346	1609.556
	2	1271.921	1609.777
	7	1305.706	1574.961
13RFN605310.las	1	1333.991	1649.731
	2	1333.249	1649.77
	7	1492.126	1584.745
13RFN605325.las	1	1396.511	1834.152
	2	1395.056	1834.84
	7	1436.429	1753.714
13RFN605340.las	1	1391.039	1780.503
	2	1389.084	1780.293
	7	1411.96	1720.631
13RFN605355.las	1	1377.173	2156.324
	2	1376.892	2154.945
	7	1408.544	2106.172
13RFN605370.las	1	1322.178	2113.948
	2	1321.553	2111.074
	7	1373.695	2064.899
13RFN605385.las	1	1197.698	1729.155
	2	1196.807	1729.784
	7	1134.372	1689.215
13RFN605400.las	1	1138.567	1529.13
	2	1137.825	1528.949
	7	1080.512	1471.861
13RFN605415.las	1	1079.428	1337.689
	2	1079.091	1338.026
	7	1140.161	1210.997
13RFN605430.las	1	1047.028	1229.36
	2	1046.959	1230.064
	7	1083.986	1095.074
13RFN605445.las	1	1025.875	1151.824
	2	1025.707	1152.011

DPH-1.4 Report on Elevation by Class for Tiled Data - continued

File	Class	Z Min	Z Max
	7	958.965	1032.336
13RFN605460.las	1	1019.828	1174.808
	2	1019.03	1175.4
	7	1136.617	1142.993
13RFN605475.las	1	1025.057	1109.124
	2	1024.903	1108.622
13RFN605490.las	1	1070.771	1354.885
	2	1070.244	1353.831
	7	1214.894	1221.491
13RFN605505.las	1	1055.927	1340.49
	2	1055.887	1340.022
	7	1121.721	1131.055
13RFN605520.las	1	1016.478	1088.632
	2	1015.63	1088.06
13RFN605535.las	1	998.172	1142.376
	2	997.492	1041.073
	7	873.807	951.024
13RFN605550.las	1	985.145	1036.291
	2	984.839	1036.713
13RFN605565.las	1	990.448	1025.477
	2	989.969	1024.144
	7	993.5	1004.108
13RFN605580.las	1	998.677	1125.098
	2	998.577	1087.756
	7	1064.99	1075.142
13RFN605595.las	1	1019.918	1157.987
	2	1019.846	1157.596
	7	1025.017	1083.984
13RFN605610.las	1	1057.119	1151.727
	2	1056.051	1151.865
	7	1063.507	1105.99
13RFN605625.las	1	981.43	1175.997
	2	980.98	1175.957
	7	984.382	1139.839
13RFN605640.las	1	961.148	996.523

DPH-1.4 Report on Elevation by Class for Tiled Data - continued

File	Class	Z Min	Z Max
	2	960.541	995.265
	7	982.221	983.056
13RFN605655.las	1	948.856	1014.993
	2	948.656	978.774
	7	836.667	966.896
13RFN605670.las	1	931.719	983.713
	2	931.957	984.222
	7	939.972	966.868
13RFN605685.las	1	923.59	1000.308
	2	923.475	999.02
	7	956.131	960.176
13RFN605700.las	1	909.584	988.549
	2	909.507	987.46
13RFN605715.las	1	908.929	936.115
	2	908.735	936.079
13RFN605730.las	1	923.068	975.462
	2	922.48	975.801
13RFN605745.las	1	935.41	1030.626
	2	934.916	1031.347
13RFN605760.las	1	955.165	1067.957
	2	954.811	1068.378
13RFN605775.las	1	981.666	1063.891
	2	980.894	1064.52
	7	999.516	1014.829
13RFN605790.las	1	1001.939	1094.879
	2	1001.639	1095.079
	7	1010.543	1048.952
13RFN605805.las	1	1037.722	1132.079
	2	1037.062	1132.06
	7	1049.61	1090.115
13RFN605820.las	1	1046.614	1160.803
	2	1046.103	1160.804
	7	1080.121	1101.188
13RFN605835.las	1	963.47	1160.967
	2	963.219	1160.942

DPH-1.4 Report on Elevation by Class for Tiled Data - continued

File	Class	Z Min	Z Max
	7	984.04	1089.793
13RFN605850.las	1	961.005	1152.061
	2	960.788	1151.771
	7	1036.112	1098.493
13RFN605865.las	1	961.547	1029.731
	2	961.179	1029.486
	7	930.86	930.86
13RFN605880.las	1	974.234	1027.584
	2	974.002	1027.867
13RFN605895.las	1	997.264	1151.851
	2	996.574	1150.577
	7	1073.505	1073.505
13RFN605910.las	1	1047.549	1249.858
	2	1046.814	1250.674
	7	1048.012	1174.213
13RFN620100.las	1	613.673	633.609
	2	613.636	634.703
	9	613.523	617.72
	20	613.56	618.001
13RFN620115.las	1	616.363	675.269
	2	616.367	644.585
	9	616.322	619.911
	20	616.345	620.528
13RFN620130.las	1	617.366	662.94
	2	617.373	663.773
	9	617.214	621.589
	20	617.381	622.253
13RFN620145.las	1	627.087	690.087
	2	626.51	689.598
13RFN620160.las	1	655.722	728.252
	2	655.254	729.066
13RFN620175.las	1	693.269	813.2
	2	692.696	812.652
	7	729.507	732.013
13RFN620190.las	1	771.869	1466.654
	2	771.446	1379.28

DPH-1.4 Report on Elevation by Class for Tiled Data - continued

File	Class	Z Min	Z Max
	7	848.321	1367.801
13RFN620205.las	1	990.629	1450.656
	2	989.523	1442.151
	7	1049.874	1420.867
13RFN620220.las	1	1191.341	1577.264
	2	1191.265	1577.023
	7	1196.1	1547.618
13RFN620235.las	1	1104.835	1634.206
	2	1103.967	1634.023
	7	1275.33	1607.106
13RFN620250.las	1	1168.457	1633.756
	2	1167.442	1633.982
	7	1370.866	1590.229
13RFN620265.las	1	1257.899	1675.268
	2	1257.329	1675.222
	7	1277.761	1610.546
13RFN620280.las	1	1264.051	1612.208
	2	1263.145	1612.252
	7	1305.411	1557.234
13RFN620295.las	1	1326.309	1701.16
	2	1327.494	1701.326
	7	1326.808	1623.574
13RFN620310.las	1	1412.197	1855.541
	2	1411.298	1855.585
	7	1607.426	1760.623
13RFN620325.las	1	1560.71	2052.224
	2	1560.189	2051.332
	7	1646.75	2010.88
13RFN620340.las	1	1546.095	2134.833
	2	1544.959	2134.91
	7	1627.578	2053.173
13RFN620355.las	1	1753.567	2244.298
	2	1753.076	2177.912
	7	1773.525	2159.74
13RFN620370.las	1	1550.94	2119.632
	2	1550.97	2116.985

DPH-1.4 Report on Elevation by Class for Tiled Data - continued

File	Class	Z Min	Z Max
	7	1566.827	2059.162
13RFN620385.las	1	1380.117	2039.044
	2	1379.964	2035.964
	7	1392.639	1975.252
13RFN620400.las	1	1272.569	2034.725
	2	1271.409	2033.875
	7	1242.687	2014.263
13RFN620415.las	1	1174.424	1640.48
	2	1173.488	1640.074
	7	1217.319	1591.333
13RFN620430.las	1	1137.53	1442.296
	2	1136.982	1444.385
	7	1195.129	1396.549
13RFN620445.las	1	1073.322	1257.73
	2	1073.091	1257.755
	7	991.28	1121.123
13RFN620460.las	1	1056.718	1174.931
	2	1056.153	1175.025
	7	1142.358	1144.137
13RFN620475.las	1	1066.79	1138.959
	2	1066.701	1137.765
13RFN620490.las	1	1075.369	1126.245
	2	1074.512	1126.386
13RFN620505.las	1	1071.501	1192.574
	2	1069.962	1192.542
13RFN620520.las	1	1024.656	1164.817
	2	1023.249	1164.898
	7	1079.335	1117.998
13RFN620535.las	1	983.053	1039
	2	982.962	1038.182
13RFN620550.las	1	974.971	1031.789
	2	974.513	1032.343
13RFN620565.las	1	977.749	1048.43
	2	977.52	1047.914
13RFN620580.las			

DPH-1.4 Report on Elevation by Class for Tiled Data - continued

File	Class	Z Min	Z Max
	1	981.165	1039.893
	2	981.139	1040.012
	7	962.786	963.123
13RFN620595.las	1	1007.082	1070.323
	2	941.774	1070.242
	7	937.427	1033.736
13RFN620610.las	1	1048.771	1208.938
	2	1048.116	1208.569
	7	938.063	1104.576
13RFN620625.las	1	986.196	1224.906
	2	986.815	1224.641
	7	990.293	1039.388
13RFN620640.las	1	961.993	1069.96
	2	961.447	1069.03
	7	964.866	1004.766
13RFN620655.las	1	947.772	1068.639
	2	947.345	1068.756
	7	839.655	1038.208
13RFN620670.las	1	931.123	973.546
	2	930.857	970.752
	7	949.861	962.446
13RFN620685.las	1	916.685	944.617
	2	916.492	944.844
13RFN620700.las	1	903.281	942.623
	2	902.904	943.435
	7	896.683	900.08
13RFN620715.las	1	903.967	930.191
	2	903.82	930.208
	7	901.583	902.672
13RFN620730.las	1	915.07	1017.518
	2	914.856	989.564
	7	919.08	919.08
13RFN620745.las	1	936.961	1070.733
	2	936.427	1070.694
	7	985.286	992.954
13RFN620760.las	1	993.497	1080.256

DPH-1.4 Report on Elevation by Class for Tiled Data - continued

File	Class	Z Min	Z Max
	2	993.095	1080.243
13RFN620775.las	1	1004.969	1077.996
	2	1004.444	1078.514
13RFN620790.las	1	990.316	1109.401
	2	988.954	1109.736
	7	1034.609	1065.409
13RFN620805.las	1	951.116	1123.649
	2	950.944	1124.384
	7	1048.337	1084.531
13RFN620820.las	1	939.024	1107.095
	2	938.617	1107.44
	7	994.833	1076.742
13RFN620835.las	1	939.501	1061.84
	2	939.424	1061.837
	7	1035.034	1047.766
13RFN620850.las	1	945.37	997.52
	2	945.272	997.956
13RFN620865.las	1	950.043	1104.414
	2	949.7	1104.379
13RFN620880.las	1	979.885	1160.836
	2	979.576	1160.781
	7	1057.434	1059.638
13RFN620895.las	1	1007.116	1170.607
	2	1006.949	1170.727
	7	1138.261	1144.494
13RFN620910.las	1	1049.056	1588.451
	2	1048.119	1588.661
	7	1130.686	1475.843
13RFN635085.las	1	612.223	640.374
	2	612.283	640.382
	9	612.135	613.637
	20	612.223	613.843
13RFN635100.las	1	612.332	641.469
	2	612.299	641.415
	9	612.143	616.041
	20	612.207	616.387

DPH-1.4 Report on Elevation by Class for Tiled Data - continued

File	Class	Z Min	Z Max
13RFN635115.las	1	612.657	649.935
	2	612.632	648.806
	9	612.597	617.755
	20	612.541	617.778
13RFN635130.las	1	628.326	670.943
	2	627.872	669.774
13RFN635145.las	1	645.587	705.723
	2	645.131	707.369
13RFN635160.las	1	664.541	740.645
	2	665.887	741.94
13RFN635175.las	1	704.886	868.261
	2	702.012	868.252
	7	759.145	759.145
13RFN635190.las	1	754.873	1160.048
	2	754.503	1159.262
	7	824.509	994.707
13RFN635205.las	1	883.09	1489.088
	2	882.938	1489.868
	7	968.783	1481.951
13RFN635220.las	1	976.782	1412.488
	2	977.829	1411.297
	7	1022.557	1385.615
13RFN635235.las	1	1015.361	1283.53
	2	1014.725	1283.132
	7	1094.903	1265.573
13RFN635250.las	1	1085.137	1467.179
	2	1084.497	1466.165
	7	1291.777	1434.504
13RFN635265.las	1	1174.375	1583.018
	2	1173.337	1583.878
	7	1258.493	1475.306
13RFN635280.las	1	1388.783	1757.233
	2	1386.633	1757.268
	7	1581.774	1706.874
13RFN635295.las	1	1461.698	1844.419
	2	1460.601	1844.286

DPH-1.4 Report on Elevation by Class for Tiled Data - continued

File	Class	Z Min	Z Max
	7	1572.694	1807.782
13RFN635310.las	1	1461.586	1884.784
	2	1460.497	1884.71
	7	1609.565	1837.275
13RFN635325.las	1	1481.706	2112.107
	2	1481.591	2111.975
	7	1788.623	2041.838
13RFN635340.las	1	1693.89	2257.254
	2	1692.355	2251.829
	7	1714.686	2217.622
13RFN635355.las	1	1899.036	2387.253
	2	1899.277	2387.356
	7	1922.053	2362.245
13RFN635370.las	1	1597.83	2115.471
	2	1596.621	2115.937
	7	1683.977	2069.224
13RFN635385.las	1	1439.525	1938.145
	2	1441.75	1938.118
	7	1391.281	1870.941
13RFN635400.las	1	1475.697	2054.864
	2	1474.954	2039.449
	7	1524.562	2010.552
13RFN635415.las	1	1395.865	2058.445
	2	1395.411	2058.293
	7	1486.399	2046.158
13RFN635430.las	1	1171.072	1568.624
	2	1170.957	1568.567
	7	1200.903	1482.836
13RFN635445.las	1	1146.208	1297.523
	2	1144.89	1297.104
13RFN635460.las	1	1137.842	1200.478
	2	1137.607	1200.416
	7	1146.024	1155.689
13RFN635475.las	1	1107.467	1147.383
	2	1107.244	1147.365
13RFN635490.las			

DPH-1.4 Report on Elevation by Class for Tiled Data - continued

File	Class	Z Min	Z Max
	1	1084.48	1112.996
	2	1083.999	1111.27
13RFN635505.las	1	1074.264	1180.724
	2	1074.122	1180.255
	7	1011.893	1015.001
13RFN635520.las	1	1032.364	1165.224
	2	1031.692	1164.794
13RFN635535.las	1	981.212	1112.427
	2	980.11	1112.553
13RFN635550.las	1	965.93	1084.459
	2	965.734	1085.207
	7	968.118	970.991
13RFN635565.las	1	964.285	1100.308
	2	963.717	1100.538
	7	976.01	1047.047
13RFN635580.las	1	968.902	1035.134
	2	968.823	1034.62
	7	982.538	1007.834
13RFN635595.las	1	997.515	1123.561
	2	997.388	1124.003
	7	1009.104	1015.41
13RFN635610.las	1	996.965	1135.367
	2	997.648	1134.571
	7	1009.206	1090.173
13RFN635625.las	1	983.817	1058.348
	2	985.468	1058.396
	7	930.75	999.317
13RFN635640.las	1	980.579	1124.901
	2	980.455	1123.598
	7	977.633	1052.701
13RFN635655.las	1	967.373	1292.685
	2	970.461	1292.65
	7	967.026	1195.197
13RFN635670.las	1	940.358	1144.312
	2	939.589	1144.774
	7	838.952	1101.245

DPH-1.4 Report on Elevation by Class for Tiled Data - continued

File	Class	Z Min	Z Max
13RFN635685.las	1	926.572	1028.592
	2	926.474	1028.236
13RFN635700.las	1	897.87	1176.57
	2	897.755	1176.754
	7	896.408	901.647
13RFN635715.las	1	890.628	955.289
	2	890.398	956.088
	7	916.958	916.958
13RFN635730.las	1	900.228	1077.058
	2	899.674	1010.778
	7	898.611	926.371
13RFN635745.las	1	914.006	1037.005
	2	913.723	1037.06
	7	878.775	958.232
13RFN635760.las	1	960.568	1039.69
	2	959.913	1040.313
13RFN635775.las	1	925.168	1086.599
	2	924.292	1087.983
	7	939.912	1028.229
13RFN635790.las	1	921.068	1076.279
	2	920.819	1076.537
	7	942.977	1046.377
13RFN635805.las	1	919.539	989.487
	2	919.4	988.693
	7	888.014	888.014
13RFN635820.las	1	917.899	954.224
	2	917.722	954.253
	7	923.295	927.261
13RFN635835.las	1	921.623	970.564
	2	921.454	969.886
13RFN635850.las	1	932.289	953.162
	2	932.103	951.16
13RFN635865.las	1	945.548	1021.922
	2	945.403	1022.339
13RFN635880.las	1	981.331	1176.971

DPH-1.4 Report on Elevation by Class for Tiled Data - continued

File	Class	Z Min	Z Max
	2	980.947	1177.018
	7	1055.394	1132.518
13RFN635895.las	1	1047.594	1439.339
	2	1047.441	1439.256
	7	1141.867	1416.705
13RFN635910.las	1	1092.759	1598.423
	2	1092.134	1598.389
	7	1148.801	1507.068
13RFN650085.las	1	609.444	631.372
	2	609.408	628.234
	9	609.338	613.6
	20	609.395	613.686
13RFN650100.las	1	610.289	639.198
	2	610.423	639.109
	9	610.122	613.496
	20	610.328	613.484
13RFN650115.las	1	614.495	684.618
	2	614.428	651.036
13RFN650130.las	1	630.873	669.488
	2	630.189	669.839
13RFN650145.las	1	653.426	691.997
	2	652.72	690.758
13RFN650160.las	1	683.851	737.339
	2	683.765	737.265
13RFN650175.las	1	721.212	806.404
	2	720.693	806.349
13RFN650190.las	1	770.414	901.581
	2	770	901.371
	7	781.229	781.229
13RFN650205.las	1	820.592	1117.808
	2	819.741	1117.502
	7	869.743	1040.941
13RFN650220.las	1	887.959	1145.804
	2	887.886	1143.771
	7	846.415	1033.632
13RFN650235.las			

DPH-1.4 Report on Elevation by Class for Tiled Data - continued

File	Class	Z Min	Z Max
	1	1010.888	1573.867
	2	1010.625	1573.656
	7	1077.63	1449.939
13RFN650250.las	1	1175.951	1555.391
	2	1175.571	1546.166
	7	1190.474	1302.445
13RFN650265.las	1	1217.046	1657.956
	2	1215.988	1661.568
	7	1326.087	1572.001
13RFN650280.las	1	1264.642	1669.508
	2	1262.967	1669.818
	7	1272.526	1570.302
13RFN650295.las	1	1291.486	1581.529
	2	1290.516	1581.766
	7	1316.372	1451.549
13RFN650310.las	1	1322.97	1576.353
	2	1322.991	1574.638
	7	1435.026	1460.691
13RFN650325.las	1	1431.113	2057.002
	2	1430.976	2056.743
	7	1454.272	2038.609
13RFN650340.las	1	1631.515	2295.6
	2	1631.305	2290.137
	7	1692.854	2258.026
13RFN650355.las	1	1771.106	2318.968
	2	1769.563	2308.648
	7	1790.776	2285.737
13RFN650370.las	1	1711.487	2264.676
	2	1710.4	2258.656
	7	1731.318	2239.267
13RFN650385.las	1	1524.242	2319.86
	2	1522.439	2230.947
	7	1570.716	2222.82
13RFN650400.las	1	1523.289	2108.403
	2	1522.198	2106.145
	7	1596.499	2081.874
13RFN650415.las			

DPH-1.4 Report on Elevation by Class for Tiled Data - continued

File	Class	Z Min	Z Max
	1	1474.423	2126.09
	2	1473.387	2083.979
	7	1540.967	2040.066
13RFN650430.las	1	1269.014	1686.867
	2	1268.849	1686.855
	7	1386.106	1653.131
13RFN650445.las	1	1195.194	1306.706
	2	1195.046	1306.188
	7	1287.473	1289.415
13RFN650460.las	1	1143.443	1216.73
	2	1143.32	1216.715
	7	1123.421	1163.197
13RFN650475.las	1	1106.923	1151.729
	2	1106.564	1150.762
13RFN650490.las	1	1077.671	1113.786
	2	1077.143	1111.979
13RFN650505.las	1	1061.408	1187.279
	2	1061.065	1187.265
13RFN650520.las	1	1053.352	1298.335
	2	1051.521	1298.356
	7	1118.289	1121.991
13RFN650535.las	1	984.779	1199.2
	2	983.813	1199.737
13RFN650550.las	1	956.53	1017.849
	2	956.381	1018.258
	7	963.073	963.073
13RFN650565.las	1	954.588	1004.681
	2	953.962	1004.988
13RFN650580.las	1	962.383	1013.805
	2	962.284	1013.929
	7	891.462	967.096
13RFN650595.las	1	986.003	1034.018
	2	985.937	1027.328
	7	992.333	1009.031
13RFN650610.las	1	1007.433	1037.818

DPH-1.4 Report on Elevation by Class for Tiled Data - continued

File	Class	Z Min	Z Max
	2	1007.25	1033.079
13RFN650625.las	1	1001.556	1041.546
	2	1005.291	1040.738
	7	897.412	1023.506
13RFN650640.las	1	1001.447	1343.708
	2	1001.16	1343.5
	7	998.258	1147.708
13RFN650655.las	1	1023.019	1381.278
	2	1022.072	1381.372
	7	1059.961	1340.588
13RFN650670.las	1	967.115	1272.907
	2	966.969	1272.695
	7	983.474	1244.727
13RFN650685.las	1	942.755	1143.414
	2	942.657	1143.786
13RFN650700.las	1	899.058	1159.425
	2	898.951	1158.455
	7	906.456	910.555
13RFN650715.las	1	882.752	964.831
	2	882.412	964.893
	7	892.336	934.298
13RFN650730.las	1	872.519	988.101
	2	872.428	988.076
	7	904.853	943.751
13RFN650745.las	1	893.999	1033.358
	2	892.986	1036.184
	7	842.898	969.684
13RFN650760.las	1	884.996	1035.334
	2	884.864	1036.813
	7	917.919	1021.58
13RFN650775.las	1	887.226	1029.387
	2	886.747	1029.377
	7	1006.846	1014.305
13RFN650790.las	1	897.468	928.384
	2	897.106	928.45
13RFN650805.las			

DPH-1.4 Report on Elevation by Class for Tiled Data - continued

File	Class	Z Min	Z Max
	1	900.586	935.799
	2	899.801	936.703
	7	903.648	910.053
13RFN650820.las	1	903.773	927.022
	2	903.689	932.57
13RFN650835.las	1	913.939	936.373
	2	913.859	932.261
	7	801.861	912.813
13RFN650850.las	1	926.083	955.143
	2	925.913	953.41
13RFN650865.las	1	950.199	995.131
	2	949.308	994.028
13RFN650880.las	1	983.805	1207.245
	2	983.503	1205.785
	7	1054.101	1151.922
13RFN650895.las	1	1049.757	1431.245
	2	1048.931	1430.797
	7	1137.493	1410.837
13RFN650910.las	1	1097.124	1294.58
	2	1096.614	1293.572
	7	1104.711	1104.711
13RFN665055.las	1	605.846	728.511
	2	605.777	644.868
	9	605.734	607.039
	20	605.866	607.425
13RFN665070.las	1	605.53	634.477
	2	605.565	635.443
	9	605.453	610.384
	20	605.499	610.913
13RFN665085.las	1	608.41	672.337
	2	608.329	672.495
	9	608.216	611.857
	20	608.285	611.748
13RFN665100.las	1	616.104	648.237
	2	615.42	648.224
13RFN665115.las	1	623.219	653.679

DPH-1.4 Report on Elevation by Class for Tiled Data - continued

File	Class	Z Min	Z Max
	2	622.972	652.248
	7	538.891	563.755
13RFN665130.las	1	639.351	672.777
	2	638.752	673.15
13RFN665145.las	1	661.366	695.964
	2	661.08	694.932
13RFN665160.las	1	687.22	729.801
	2	686.985	729.873
13RFN665175.las	1	721.649	777.454
	2	720.918	777.496
13RFN665190.las	1	759.737	864.592
	2	759.167	864.885
13RFN665205.las	1	800.294	923.917
	2	799.877	923.912
	7	727.722	745.125
13RFN665220.las	1	867.127	1153.183
	2	867.035	1153.201
	7	882.082	949.198
13RFN665235.las	1	944.495	1426.667
	2	944.117	1426.57
	7	1043.998	1335.949
13RFN665250.las	1	1038.04	1452.323
	2	1037.161	1452.899
	7	1147.217	1394.087
13RFN665265.las	1	1123.918	1319.123
	2	1123.713	1319.173
	7	1224.572	1237.602
13RFN665280.las	1	1153.556	1370.179
	2	1154.033	1369.739
	7	1219.144	1273.447
13RFN665295.las	1	1192.239	1446.483
	2	1191.182	1446.329
	7	1305.422	1421.07
13RFN665310.las	1	1281.932	1521.948
	2	1281.214	1521.432

DPH-1.4 Report on Elevation by Class for Tiled Data - continued

File	Class	Z Min	Z Max
	7	1303.676	1396.658
13RFN665325.las	1	1377.783	1681.795
	2	1377.462	1683.327
	7	1624.05	1624.05
13RFN665340.las	1	1426.912	2281.269
	2	1426.737	2276.975
	7	1655.515	2254.988
13RFN665355.las	1	1478.459	2225.766
	2	1477.846	2206.952
	7	1586.302	2146.821
	18	1886.024	1886.024
13RFN665370.las	1	1448.539	2228.044
	2	1449.745	2225.404
	7	1461.368	2210.479
13RFN665385.las	1	1625.23	2181.76
	2	1624.206	2181.504
	7	1654.484	2145.513
13RFN665400.las	1	1525.036	2109.796
	2	1524.099	2108.028
	7	1561.933	2077.728
13RFN665415.las	1	1401.761	2032.883
	2	1401.293	2028.733
	7	1386.255	1990.452
	18	1870.504	1979.409
13RFN665430.las	1	1272.503	1536.504
	2	1272.398	1536.306
	7	1371.301	1382.296
13RFN665445.las	1	1179.976	1366.326
	2	1179.882	1366.241
	7	1275.4	1275.4
13RFN665460.las	1	1140.01	1357.491
	2	1139.447	1357.274
	7	1145.15	1159.955
13RFN665475.las	1	1106.499	1228.693
	2	1105.838	1177.645
	7	1022.37	1022.37
13RFN665490.las			

DPH-1.4 Report on Elevation by Class for Tiled Data - continued

File	Class	Z Min	Z Max
	1	1076.743	1134.006
	2	1076.213	1134.993
13RFN665505.las	1	1046.745	1116.374
	2	1046.182	1116.455
13RFN665520.las	1	1020.064	1117.566
	2	1019.873	1117.491
13RFN665535.las	1	988.582	1051.657
	2	987.775	1051.278
13RFN665550.las	1	957.427	1037.725
	2	957.302	1017.453
13RFN665565.las	1	943.892	995.353
	2	943.395	993.287
	7	953.591	953.883
13RFN665580.las	1	951.385	1006.918
	2	951.244	1007.156
	7	947.886	988.139
13RFN665595.las	1	972.027	1034.309
	2	971.814	1031.614
	7	988.643	1021.697
13RFN665610.las	1	1017.022	1062.641
	2	1016.421	1062.427
	7	1024.505	1025.874
13RFN665625.las	1	1028.657	1225.818
	2	1029.966	1225.87
	7	1021.6	1054.711
13RFN665640.las	1	1042.741	1336.221
	2	1040.865	1336.691
	7	1290.552	1290.552
13RFN665655.las	1	1105.64	1352.598
	2	1105.482	1352.032
	7	1139.492	1326.447
13RFN665670.las	1	1082.47	1571.464
	2	1082.5	1569.662
	7	1101.465	1348.223
13RFN665685.las	1	944.945	1559.715

DPH-1.4 Report on Elevation by Class for Tiled Data - continued

File	Class	Z Min	Z Max
	2	944.83	1558.758
	7	1015.083	1523.525
13RFN665700.las	1	904.289	1060.002
	2	903.709	1059.892
	7	914.894	922.495
13RFN665715.las	1	870.526	986.655
	2	869.9	947.888
	7	784.394	868.463
13RFN665730.las	1	865.356	993.841
	2	865.243	993.989
	7	891.828	976.778
13RFN665745.las	1	858.41	1018.647
	2	858.155	1018.66
	7	936.096	976.487
13RFN665760.las	1	858.7	978.771
	2	858.362	978.922
	7	949.035	960.164
13RFN665775.las	1	870.646	901.688
	2	870.417	897.972
13RFN665790.las	1	876.989	907.638
	2	876.372	907.611
13RFN665805.las	1	886.042	905.618
	2	885.951	905.521
13RFN665820.las	1	896.159	916.321
	2	896.075	914.579
13RFN665835.las	1	906.006	928.65
	2	905.934	926.351
	7	905.086	908.5
13RFN665850.las	1	922.717	953.952
	2	922.511	952.469
13RFN665865.las	1	948.474	1002.49
	2	947.932	1003.135
	7	856.678	918.818
13RFN665880.las	1	984.855	1282.16
	2	984.616	1282.195

DPH-1.4 Report on Elevation by Class for Tiled Data - continued

File	Class	Z Min	Z Max
	7	971.743	1223.686
13RFN665895.las	1	1057.801	1298.048
	2	1057.51	1298.08
	7	1213.21	1222.646
13RFN665910.las	1	1053.062	1152.811
	2	1052.543	1152.944
13RFN680055.las	1	609.629	624.698
	2	609.542	624.668
13RFN680070.las	1	603.358	628.72
	2	603.299	629.465
	9	603.245	609.073
	20	603.271	609.006
13RFN680085.las	1	603.304	670.276
	2	603.391	670.335
	9	603.181	608.352
	20	603.257	608.314
13RFN680100.las	1	629.535	692.446
	2	629.449	692.624
13RFN680115.las	1	629.622	696.614
	2	629.313	696.624
13RFN680130.las	1	640.357	680.378
	2	639.68	681.637
13RFN680145.las	1	649.412	702.982
	2	650.463	703.235
	7	616.006	633.356
13RFN680160.las	1	664.683	742.671
	2	665.314	732.164
13RFN680175.las	1	702.577	784.712
	2	701.661	784.502
	7	729.797	730.559
13RFN680190.las	1	747.777	889.025
	2	747.362	889.727
13RFN680205.las	1	787.256	919.194
	2	786.619	919.164
	7	821.061	888.953

DPH-1.4 Report on Elevation by Class for Tiled Data - continued

File	Class	Z Min	Z Max
13RFN680220.las	1	807.729	984.004
	2	807.656	984.077
	7	814.126	969.998
13RFN680235.las	1	854.405	1390.986
	2	853.493	1390.903
	7	964.218	1030.384
13RFN680250.las	1	905.314	1438.013
	2	904.624	1438.289
	7	998.432	1369.51
13RFN680265.las	1	977.074	1601.013
	2	976.076	1601.452
	7	1008.368	1501.793
13RFN680280.las	1	1074.084	1299.964
	2	1074.231	1299.921
	7	1129.172	1247.634
13RFN680295.las	1	1088.77	1424.963
	2	1087.793	1425.05
	7	1165.407	1395.82
13RFN680310.las	1	1232.832	1637.061
	2	1232.714	1635.958
	7	1232.674	1579.433
13RFN680325.las	1	1276.791	1695.972
	2	1276.043	1696.015
	7	1319.83	1618.162
13RFN680340.las	1	1274.301	1751.788
	2	1274.175	1751.177
	7	1392.331	1475.318
13RFN680355.las	1	1315.73	1717.756
	2	1315.643	1717.56
	7	1400.702	1621.158
13RFN680370.las	1	1415.657	2136.173
	2	1416.596	2134.825
	7	1422.906	2097.619
13RFN680385.las	1	1735.06	2300.348
	2	1734.733	2299.755
	7	1814.499	2279.142
13RFN680400.las			

DPH-1.4 Report on Elevation by Class for Tiled Data - continued

File	Class	Z Min	Z Max
	1	1530.78	2230.63
	2	1529.925	2227.294
	7	1586.594	2211.262
13RFN680415.las	1	1383.591	1769.848
	2	1382.976	1769.073
	7	1397.73	1670.279
13RFN680430.las	1	1303.563	1476.962
	2	1303.402	1477.09
	7	1301.839	1388.971
13RFN680445.las	1	1222.517	1437.358
	2	1222.378	1436.743
13RFN680460.las	1	1159.056	1343.696
	2	1158.578	1343.582
	7	1207.922	1209.583
13RFN680475.las	1	1116.789	1282.307
	2	1115.926	1188.032
13RFN680490.las	1	1082.527	1137.614
	2	1082.091	1136.597
13RFN680505.las	1	1046.596	1090.914
	2	1046.193	1090.42
13RFN680520.las	1	1018.392	1057.677
	2	1017.744	1056.492
13RFN680535.las	1	991.342	1030.789
	2	990.799	1029.438
13RFN680550.las	1	960.607	1123.484
	2	960.45	1013.461
	7	966.297	968.449
13RFN680565.las	1	928.031	996.003
	2	931.339	995.046
	7	951.111	952.879
13RFN680580.las	1	935.766	1009.367
	2	935.676	1009.429
	7	945.574	994.965
13RFN680595.las	1	973.766	1052.728
	2	973.21	1052.911

DPH-1.4 Report on Elevation by Class for Tiled Data - continued

File	Class	Z Min	Z Max
	7	998.607	1011.17
13RFN680610.las	1	1009.164	1163.763
	2	1008.543	1163.836
13RFN680625.las	1	1052.687	1220.744
	2	1052.11	1220.762
	7	1081.319	1127.346
13RFN680640.las	1	1123.478	1253.46
	2	1122.097	1253.014
	7	1136.221	1156.21
13RFN680655.las	1	1180.821	1549.839
	2	1180.263	1550.327
	7	1254.274	1334.062
13RFN680670.las	1	1216.281	1642.642
	2	1215.538	1639.933
	7	1274.682	1601.697
13RFN680685.las	1	1035.484	1603.35
	2	1035.413	1603.073
	7	1241.231	1576.788
13RFN680700.las	1	903.36	1115.867
	2	903.031	1115.881
	7	916.464	918.564
13RFN680715.las	1	862.641	946.31
	2	862.247	946.54
	7	894.381	899.228
13RFN680730.las	1	851.509	908.372
	2	851.197	908.46
13RFN680745.las	1	847.705	876.556
	2	847.676	875.65
13RFN680760.las	1	850.093	869.469
	2	849.844	871.246
13RFN680775.las	1	860.224	880.16
	2	859.963	879.73
13RFN680790.las	1	870.384	888.629
	2	870.01	886.82
13RFN680805.las			

DPH-1.4 Report on Elevation by Class for Tiled Data - continued

File	Class	Z Min	Z Max
	1	879.841	901.068
	2	879.739	896.527
13RFN680820.las	1	889.291	930.356
	2	889.192	930.34
13RFN680835.las	1	903.511	930.88
	2	903.381	931.181
	7	907.54	907.54
13RFN680850.las	1	922.738	988.601
	2	922.55	970.024
13RFN680865.las	1	948.042	1106.471
	2	947.825	1107.098
13RFN680880.las	1	984.557	1282.421
	2	983.836	1282.088
	7	1095.643	1271.426
13RFN680895.las	1	1015.193	1168.543
	2	1015.046	1170.013
13RFN680910.las	1	1034.107	1134.417
	2	1033.244	1135.117
	7	1071.66	1071.66
13RFN695055.las	1	604.249	627.741
	2	604.137	628.147
13RFN695070.las	1	601.916	699.469
	2	601.955	630.475
	7	538.176	553.093
	9	601.913	607.052
	20	601.936	605.555
13RFN695085.las	1	607.975	650.55
	2	607.859	651.02
13RFN695100.las	1	626.279	689.602
	2	626.064	692.458
	7	505.302	529.601
13RFN695115.las	1	642.488	797.103
	2	643.043	699.845
	7	632.941	647.605
13RFN695130.las	1	642.84	678.582

DPH-1.4 Report on Elevation by Class for Tiled Data - continued

File	Class	Z Min	Z Max
	2	642.379	679.009
13RFN695145.las	1	656.875	700.147
	2	657.935	700.175
13RFN695160.las	1	673.055	748.227
	2	670.195	749.255
	7	699.076	711.161
13RFN695175.las	1	702.96	826.176
	2	702.221	825.785
	7	676.188	802.182
13RFN695190.las	1	718.911	927.46
	2	718.79	927.412
	7	767.223	883.447
13RFN695205.las	1	754.85	846.695
	2	754.747	845.843
13RFN695220.las	1	784.779	896.367
	2	784.708	896.316
13RFN695235.las	1	823.711	922.965
	2	823.414	923.656
13RFN695250.las	1	865.686	978.718
	2	865.221	977.566
	7	882.001	882.564
13RFN695265.las	1	931.823	1157.711
	2	931.534	1158.082
	7	997.778	1033.252
13RFN695280.las	1	991.715	1249.404
	2	991.331	1249.528
	7	1015.302	1178.257
13RFN695295.las	1	1085.059	1532.087
	2	1084.766	1531.914
	7	1212.813	1491.389
13RFN695310.las	1	1161.101	1569.831
	2	1160.927	1569.088
	7	1163.871	1348.079
13RFN695325.las	1	1152.99	1335.193
	2	1152.725	1335.062

DPH-1.4 Report on Elevation by Class for Tiled Data - continued

File	Class	Z Min	Z Max
	7	1184.792	1263.844
13RFN695340.las	1	1206.915	1363.389
	2	1207.43	1362.438
	7	1153.957	1288.904
13RFN695355.las	1	1265.157	1749.053
	2	1264.97	1748.896
	7	1428.33	1663.992
13RFN695370.las	1	1525.166	2202.584
	2	1525.061	2180.718
	7	1627.942	2170.067
	18	2042.541	2111.814
13RFN695385.las	1	1557.295	2102.326
	2	1560.381	2098.3
	7	1493.279	2080.655
13RFN695400.las	1	1557.757	2122.221
	2	1556.916	2119.808
	7	1613.216	2099.138
13RFN695415.las	1	1405.58	1947.261
	2	1404.849	1947.589
	7	1569.711	1924.94
13RFN695430.las	1	1281.147	1573.719
	2	1281.012	1574.461
	7	1377.96	1392.77
13RFN695445.las	1	1189.628	1405.318
	2	1189.332	1406.189
	7	1153.415	1281.842
13RFN695460.las	1	1145.239	1233.385
	2	1144.67	1233.056
13RFN695475.las	1	1101.547	1219.847
	2	1100.516	1181.013
	7	1052.218	1127.71
13RFN695490.las	1	1064.207	1126.53
	2	1063.481	1125.765
	7	1026.75	1075.765
13RFN695505.las	1	1036.557	1135.165
	2	1035.914	1086.466

DPH-1.4 Report on Elevation by Class for Tiled Data - continued

File	Class	Z Min	Z Max
13RFN695520.las	1	1008.194	1049.977
	2	1007.116	1048.983
	7	965.686	968.717
13RFN695535.las	1	986.632	1022.763
	2	986.361	1021.53
13RFN695550.las	1	954.632	1005.387
	2	954.593	1004.239
	7	963.182	963.361
13RFN695565.las	1	922.818	991.971
	2	922.655	987.832
	7	930.98	955.5
13RFN695580.las	1	926.347	1014.543
	2	926.32	1015.064
	7	932.319	991.254
13RFN695595.las	1	966.638	1154.034
	2	965.944	1153.939
	7	983.994	1022.633
13RFN695610.las	1	1046.248	1242.429
	2	1046.014	1242.393
	7	1042.109	1148.207
13RFN695625.las	1	1097.039	1289.616
	2	1096.722	1289.055
	7	1272.923	1272.923
13RFN695640.las	1	1169.402	1498.008
	2	1169.312	1496.785
	7	1257.058	1316.791
13RFN695655.las	1	1202.406	1590.634
	2	1202.025	1589.885
	7	1242.79	1540.462
13RFN695670.las	1	1283.708	1659.629
	2	1283.414	1658.105
	7	1510.589	1635.401
13RFN695685.las	1	1071.47	1633.148
	2	1071.298	1632.162
	7	1234.127	1512.949
13RFN695700.las	1	900.825	1197.899

DPH-1.4 Report on Elevation by Class for Tiled Data - continued

File	Class	Z Min	Z Max
	2	900.391	1197.72
13RFN695715.las	1	856.368	941.564
	2	856.101	943.187
13RFN695730.las	1	842.516	869.008
	2	842.164	866.694
13RFN695745.las	1	836.545	854.998
	2	836.341	851.269
13RFN695760.las	1	844.535	862.233
	2	844.22	860.02
	7	812.415	812.415
13RFN695775.las	1	855.616	874.85
	2	855.198	870.907
13RFN695790.las	1	864.068	881.943
	2	863.867	880.342
13RFN695805.las	1	873.255	895.661
	2	873.027	891.943
13RFN695820.las	1	873.765	907.607
	2	873.679	908.06
13RFN695835.las	1	892.022	930.014
	2	891.748	929.715
	7	902.066	910.313
13RFN695850.las	1	914.922	1002.687
	2	914.623	1003.002
13RFN695865.las	1	955.924	1278.227
	2	955.234	1278.445
	7	984.788	1172.34
13RFN695880.las	1	1001.486	1314.866
	2	1000.902	1314.548
	7	1061.504	1299.648
13RFN695895.las	1	983.751	1108.91
	2	983.659	1109.043
13RFN695910.las	1	982.558	1122.148
	2	982.459	1122.106
	7	1070.654	1092.744

DPH-1.4 Report on Elevation by Class for Tiled Data - continued

File	Class	Z Min	Z Max
13RFN710070.las	1	599.739	620.22
	2	599.784	620.15
	9	599.72	604.694
	20	599.81	605.655
13RFN710085.las	1	606.176	637.645
	2	606.036	637.692
13RFN710100.las	1	615.175	672.75
	2	614.954	672.815
13RFN710115.las	1	626.392	675.583
	2	625.997	675.566
13RFN710130.las	1	639.032	772.684
	2	638.471	670.66
	7	588.444	611.684
13RFN710145.las	1	654.903	707.681
	2	656.458	707.884
13RFN710160.las	1	670.467	720.432
	2	669.978	720.693
13RFN710175.las	1	694.689	754.571
	2	694.127	754.619
13RFN710190.las	1	717.937	783.613
	2	717.856	783.909
13RFN710205.las	1	739.371	789.878
	2	739.26	789.365
13RFN710220.las	1	776.424	848.44
	2	776.069	830.707
13RFN710235.las	1	813.193	899.059
	2	812.832	890.147
13RFN710250.las	1	852.739	960.333
	2	851.638	960.081
13RFN710265.las	1	902.215	1092.013
	2	901.905	1091.413
	7	988.457	988.598
13RFN710280.las	1	938.945	1150.528
	2	938.374	1149.89

DPH-1.4 Report on Elevation by Class for Tiled Data - continued

File	Class	Z Min	Z Max
	7	874.996	1139.33
13RFN710295.las	1	974.783	1377.68
	2	973.953	1376.87
	7	1024.214	1360.569
13RFN710310.las	1	1035.752	1284.726
	2	1034.658	1284.56
	7	1059.491	1225.476
13RFN710325.las	1	1102.469	1215.066
	2	1102.366	1215.031
	7	1108.656	1164.485
13RFN710340.las	1	1129.015	1347.156
	2	1128.876	1347.332
	7	1097.452	1227.596
13RFN710355.las	1	1218.09	1652.715
	2	1217.252	1653.13
	7	1234.805	1529.586
13RFN710370.las	1	1369.807	1968.182
	2	1369.098	1967.094
	7	1279.544	1941.71
13RFN710385.las	1	1432.826	1810.467
	2	1431.736	1810.079
	7	1459.485	1786.721
13RFN710400.las	1	1543.089	1915.596
	2	1542.087	1916.998
	7	1617.979	1881.22
13RFN710415.las	1	1351.46	1953.37
	2	1351.359	1956.188
	7	1482.603	1929.467
13RFN710430.las	1	1223.658	1564.321
	2	1223.495	1561.735
	7	1227.434	1389.655
13RFN710445.las	1	1137.047	1390.857
	2	1136.908	1390.758
	7	1164.769	1164.769
13RFN710460.las	1	1104.696	1195.989
	2	1104.064	1195.817

DPH-1.4 Report on Elevation by Class for Tiled Data - continued

File	Class	Z Min	Z Max
	7	1133.826	1146.606
13RFN710475.las	1	1076.142	1146.794
	2	1075.246	1146.239
13RFN710490.las	1	1043.304	1103.556
	2	1044.846	1103.157
13RFN710505.las	1	1016.877	1065.544
	2	1016.168	1064.546
13RFN710520.las	1	989.75	1037.57
	2	989.184	1036.219
13RFN710535.las	1	960.61	1010.431
	2	959.717	1009.908
13RFN710550.las	1	933.992	990.436
	2	933.807	989.493
	7	944.883	957.733
13RFN710565.las	1	904.962	977.628
	2	904.325	973.317
	7	908.594	946.067
13RFN710580.las	1	928.791	1024.895
	2	928.708	1024.653
	7	948.437	1007.536
13RFN710595.las	1	977.272	1159.696
	2	976.154	1159.829
	7	1001.585	1030.336
13RFN710610.las	1	1057.171	1292.315
	2	1056.241	1291.551
	7	1072.919	1135.183
13RFN710625.las	1	1111.037	1416.268
	2	1110.083	1415.676
	7	1158.778	1268.19
13RFN710640.las	1	1160.05	1453.191
	2	1159.582	1454.824
	7	1302.304	1359.189
13RFN710655.las	1	1093.1	1477.988
	2	1092.935	1477.385
	7	1100.386	1332.641

DPH-1.4 Report on Elevation by Class for Tiled Data - continued

File	Class	Z Min	Z Max
13RFN710670.las	1	1141.574	1575.586
	2	1140.448	1574.377
	7	1237.063	1411.46
13RFN710685.las	1	988.172	1570.738
	2	987.797	1569.623
	7	1245.668	1448.291
13RFN710700.las	1	884.544	1107.074
	2	884.249	1107.051
13RFN710715.las	1	843.244	942.703
	2	842.843	942.332
13RFN710730.las	1	828.066	858.539
	2	827.796	857.382
13RFN710745.las	1	828.015	848.979
	2	827.366	844.961
13RFN710760.las	1	840.038	859.111
	2	839.634	859.612
13RFN710775.las	1	849.283	874.467
	2	849.2	873.495
13RFN710790.las	1	854.668	885.817
	2	854.54	875.668
	7	847.799	858.158
13RFN710805.las	1	854.154	882.206
	2	854.088	881.355
13RFN710820.las	1	863.157	902.875
	2	863.06	902.819
13RFN710835.las	1	887.262	933.525
	2	887.424	935.486
	7	911.788	913.168
13RFN710850.las	1	918.896	1163.877
	2	918.142	1164.111
	7	1085.187	1151.73
13RFN710865.las	1	972.795	1269.01
	2	972.33	1269.538
	7	1063.266	1241.145
13RFN710880.las			

DPH-1.4 Report on Elevation by Class for Tiled Data - continued

File	Class	Z Min	Z Max
	1	959.417	1192.169
	2	959.272	1192.933
	7	1176.299	1180.168
13RFN710895.las	1	943.978	1034.627
	2	943.692	1034.355
13RFN710910.las	1	938.211	1101.023
	2	937.634	1101.712
	7	1027.124	1059.951
13RFN710925.las	1	933.579	1205.785
	2	933.323	1205.778
	7	933.718	1153.289
13RFN725070.las	1	596.672	639.748
	2	596.692	639.723
	9	596.6	603.263
	20	596.68	603.451
13RFN725085.las	1	602.8	724.182
	2	602.685	635.801
13RFN725100.las	1	616.318	640.134
	2	616.211	637.239
13RFN725115.las	1	629.883	652.146
	2	629.75	649.544
13RFN725130.las	1	640.086	674.757
	2	639.681	675.415
13RFN725145.las	1	652.842	681.609
	2	654.659	681.946
13RFN725160.las	1	670.754	705.803
	2	670.403	704.736
13RFN725175.las	1	686.829	724.2
	2	686.512	722.343
	7	701.367	702.662
13RFN725190.las	1	707.278	748.833
	2	707.166	747.611
13RFN725205.las	1	732.927	778.625
	2	732.749	777.651
	7	657.976	677.082

DPH-1.4 Report on Elevation by Class for Tiled Data - continued

File	Class	Z Min	Z Max
13RFN725220.las	1	760.867	821.067
	2	760.78	820.243
13RFN725235.las	1	787.52	864.99
	2	787.415	863.79
13RFN725250.las	1	803.781	932.156
	2	803.314	932.58
13RFN725265.las	1	852.597	1000.496
	2	851.997	975.833
	7	881.261	938.568
13RFN725280.las	1	855.374	988.761
	2	854.853	986.984
	7	917.723	948.253
13RFN725295.las	1	940.912	1073.577
	2	939.918	1073.593
	7	1009.37	1014.867
13RFN725310.las	1	1008.498	1216.185
	2	1007.759	1105.081
	7	893.077	1060.228
13RFN725325.las	1	1049.451	1152.556
	2	1049.21	1151.684
	7	1059.045	1100.626
13RFN725340.las	1	1078.863	1232.592
	2	1078.794	1235.479
	7	1007.288	1156.258
13RFN725355.las	1	1121.012	1433.837
	2	1119.266	1434.031
	7	1170.031	1421.757
13RFN725370.las	1	1264.864	1561.256
	2	1263.669	1557.479
	7	1203.331	1539.823
13RFN725385.las	1	1313.21	1915.765
	2	1312.949	1915.411
	7	1358.374	1877.816
13RFN725400.las	1	1417.728	2024.015
	2	1417.499	2023.699
	7	1498.843	1996.457

DPH-1.4 Report on Elevation by Class for Tiled Data - continued

File	Class	Z Min	Z Max
13RFN725415.las	1	1266.964	1844.477
	2	1266.914	1844.405
	7	1373.792	1831.261
13RFN725430.las	1	1177.787	1429.291
	2	1176.294	1429.325
	7	1286.027	1336.275
13RFN725445.las	1	1119.786	1311.753
	2	1120.447	1311.696
	7	1261.589	1273.956
13RFN725460.las	1	1075.208	1263.493
	2	1074.116	1263.391
	7	1144.189	1237.522
13RFN725475.las	1	1043.837	1105.623
	2	1042.66	1104.698
13RFN725490.las	1	1020.072	1076.258
	2	1019.336	1075.187
13RFN725505.las	1	1001.262	1059.521
	2	1000.4	1060.229
13RFN725520.las	1	987.254	1140.367
	2	986.367	1138.527
	7	1060.165	1060.165
13RFN725535.las	1	946.765	1177.393
	2	946.491	1177.038
	7	1021.1	1160.435
13RFN725550.las	1	902.488	1004.352
	2	902.485	977.938
	7	925.861	952.567
13RFN725565.las	1	894.15	1049.536
	2	893.957	962.442
	7	907.509	919.631
13RFN725580.las	1	912.187	1029.892
	2	912.005	1030.764
	7	937.855	967.273
13RFN725595.las	1	986.504	1233.993
	2	986.236	1233.624
	7	991.474	1060.044

DPH-1.4 Report on Elevation by Class for Tiled Data - continued

File	Class	Z Min	Z Max
13RFN725610.las	1	1043.969	1333.632
	2	1043.582	1324.17
	7	1109.231	1251.421
13RFN725625.las	1	1084.041	1339.248
	2	1083.787	1339.288
	7	1117.444	1318.924
13RFN725640.las	1	1081.833	1408.806
	2	1080.908	1407.555
	7	1092.053	1383.166
13RFN725655.las	1	1009.47	1310.291
	2	1008.837	1310.063
	7	958.772	1135.7
13RFN725670.las	1	994.564	1342.509
	2	994.493	1339.993
	7	1002.468	1302.471
13RFN725685.las	1	936.473	1269.518
	2	936.318	1267.434
	7	974.863	1121.563
13RFN725700.las	1	853.499	1004.472
	2	853.14	1004.049
13RFN725715.las	1	829.507	889.358
	2	829.189	889.976
13RFN725730.las	1	820.777	844.476
	2	819.564	842.964
	7	688.526	688.526
13RFN725745.las	1	824.238	842.196
	2	824.114	841.931
13RFN725760.las	1	833.11	861.538
	2	832.696	860.637
13RFN725775.las	1	833.798	867.934
	2	833.255	866.304
	7	808	826.304
13RFN725790.las	1	839.569	866.59
	2	839.242	865.487
13RFN725805.las	1	841.695	873.038

DPH-1.4 Report on Elevation by Class for Tiled Data - continued

File	Class	Z Min	Z Max
	2	841.299	872.982
13RFN725820.las	1	856.253	898.985
	2	856.198	899.9
13RFN725835.las	1	882.713	1039.769
	2	882.462	1040.419
	7	920.24	925.049
13RFN725850.las	1	936.605	1250.296
	2	935.409	1250.344
	7	1099.192	1235.304
13RFN725865.las	1	931.669	1245.2
	2	931.095	1245.846
	7	1116.872	1188.994
13RFN725880.las	1	920.445	1013.74
	2	920.351	1012.38
13RFN725895.las	1	917.956	1000.326
	2	917.812	1000.895
	7	928.672	937.584
13RFN725910.las	1	903.86	1000.742
	2	903.029	1001.474
	7	903.816	905.902
13RFN725925.las	1	895.664	981.922
	2	895.303	981.886
13RFN740070.las	1	595.696	625.421
	2	595.608	625.744
	7	600.104	603.441
	9	595.596	599.134
	20	595.598	599.653
13RFN740085.las	1	603.754	627.219
	2	603.664	626.852
13RFN740100.las	1	616.87	649.633
	2	616.741	651.212
	7	542.53	565.648
13RFN740115.las	1	629.702	664.815
	2	628.978	665.586
13RFN740130.las	1	640.293	669.441

DPH-1.4 Report on Elevation by Class for Tiled Data - continued

File	Class	Z Min	Z Max
	2	639.907	669.52
13RFN740145.las	1	651.036	680.642
	2	652.573	679.281
13RFN740160.las	1	668.386	748.01
	2	668.057	695.898
13RFN740175.las	1	684.676	728.08
	2	684.023	727.681
13RFN740190.las	1	708.928	777.273
	2	708.789	777.103
13RFN740205.las	1	717.631	779.373
	2	717.523	779.26
13RFN740220.las	1	736.968	795.204
	2	736.482	795.066
13RFN740235.las	1	760.35	844.866
	2	759.661	844.372
	7	788.609	790.164
13RFN740250.las	1	791.475	892.054
	2	790.63	892.052
	7	850.566	850.566
13RFN740265.las	1	797.725	918.807
	2	798.522	918.784
	7	799.155	828.335
13RFN740280.las	1	817.366	1013.94
	2	816.71	967.092
	7	868.298	921.691
13RFN740295.las	1	911.369	1012.616
	2	910.619	1011.879
	7	955.077	955.077
13RFN740310.las	1	960.967	1055.38
	2	960.304	1055.336
	7	892.775	1026.188
13RFN740325.las	1	990.342	1083.86
	2	990.233	1083.854
	7	1028.088	1046.471
13RFN740340.las			

DPH-1.4 Report on Elevation by Class for Tiled Data - continued

File	Class	Z Min	Z Max
	1	1018.313	1161.544
	2	1018.183	1149.674
	7	964.498	1129.748
13RFN740355.las	1	1031.561	1414.396
	2	1030.01	1386.928
	7	1014.377	1369.74
13RFN740370.las	1	1177.369	1392.295
	2	1177.963	1334.293
	7	1129.907	1303.365
13RFN740385.las	1	1179.771	1592.453
	2	1179.646	1530.933
	7	1094.172	1491.686
13RFN740400.las	1	1180.262	1532.851
	2	1179.993	1532.721
	7	1191.769	1514.628
13RFN740415.las	1	1116.124	1539.785
	2	1115.902	1540.381
	7	1363.61	1363.61
13RFN740430.las	1	1099.79	1310.011
	2	1099.663	1310.387
	7	1269.728	1269.728
13RFN740445.las	1	1085.504	1187.577
	2	1085.059	1187.311
	7	1078.008	1087.139
13RFN740460.las	1	1044.308	1264.887
	2	1044.157	1264.289
	7	1151.627	1242.495
13RFN740475.las	1	1016.453	1075.364
	2	1016.362	1075.126
13RFN740490.las	1	991.254	1044.216
	2	990.335	1043.741
13RFN740505.las	1	958.278	1021.294
	2	957.85	1020.235
13RFN740520.las	1	954.733	1165.981
	2	953.825	1165.226
	7	1022.105	1088.189

DPH-1.4 Report on Elevation by Class for Tiled Data - continued

File	Class	Z Min	Z Max
13RFN740535.las	1	914.103	1161.992
	2	914.035	1161.897
	7	1003.492	1140.78
13RFN740550.las	1	887.542	1024.116
	2	887.346	1024.559
13RFN740565.las	1	883.659	943.953
	2	883.427	943.397
13RFN740580.las	1	923.59	997.33
	2	923.511	998.939
	7	929.503	963.997
13RFN740595.las	1	951.498	1091.67
	2	950.505	1091.177
	7	973.219	1011.969
13RFN740610.las	1	964.618	1232.758
	2	962.887	1232.276
	7	1031.966	1110.798
13RFN740625.las	1	996.966	1301.249
	2	996.393	1301.052
	7	1022.433	1042.137
13RFN740640.las	1	1002.86	1151.739
	2	1002.326	1151.031
	7	1026.034	1060.385
13RFN740655.las	1	955.051	1121.107
	2	954.383	1121.474
	7	979.675	1051.216
13RFN740670.las	1	930.711	1053.407
	2	930.437	1053.332
	7	976.951	1022.938
13RFN740685.las	1	863.751	1041.9
	2	863.687	1041.685
	7	957.481	957.481
13RFN740700.las	1	846.043	960.708
	2	845.339	960.445
	7	843.153	843.153
13RFN740715.las	1	824.627	857.713
	2	824.031	853.174

DPH-1.4 Report on Elevation by Class for Tiled Data - continued

File	Class	Z Min	Z Max
13RFN740730.las	1	811.91	831.15
	2	811.009	829.507
13RFN740745.las	1	814.827	846.35
	2	814.743	847.357
	7	813.986	813.986
13RFN740760.las	1	819.275	860.478
	2	819.165	858.575
13RFN740775.las	1	821.373	863.395
	2	820.442	860.689
	7	836.952	839.555
13RFN740790.las	1	825.785	897.19
	2	825.606	897.303
13RFN740805.las	1	829.059	869.32
	2	828.929	863.669
13RFN740820.las	1	852.195	1000.134
	2	852.123	1001.421
13RFN740835.las	1	891.701	1235.843
	2	891.25	1235.824
	7	1047.222	1225.226
13RFN740850.las	1	916.636	1240.476
	2	915.679	1240.512
	7	1046.451	1196.934
13RFN740865.las	1	895.632	987.127
	2	895.48	986.455
13RFN740880.las	1	884.007	946.818
	2	883.75	946.525
13RFN740895.las	1	882.319	931.614
	2	882.188	931.23
13RFN740910.las	1	874.094	924.239
	2	874.009	922.508
	7	894.769	905.11
13RFN740925.las	1	862.723	921.212
	2	862.296	921.232
13RFN755070.las	1	594.753	715.083

DPH-1.4 Report on Elevation by Class for Tiled Data - continued

File	Class	Z Min	Z Max
	2	594.641	612.216
	7	471.838	476.369
	9	594.515	598.968
	20	594.62	599.534
13RFN755085.las	1	605.55	718.403
	2	605.085	636.422
	7	484.611	484.611
13RFN755100.las	1	619.824	659.771
	2	619.682	659.817
13RFN755115.las	1	634.258	669.74
	2	634.045	669.987
13RFN755130.las	1	647.118	713.338
	2	646.648	714.18
13RFN755145.las	1	657.904	758.794
	2	658.109	759.804
13RFN755160.las	1	670.811	838.962
	2	670.059	838.945
13RFN755175.las	1	685.991	835.745
	2	685.666	836.245
13RFN755190.las	1	696.929	818.757
	2	696.616	818.754
	7	599.666	723.579
13RFN755205.las	1	701.386	755.723
	2	701.21	755.553
	7	709.413	722.806
13RFN755220.las	1	719.086	947.374
	2	718.886	947.329
13RFN755235.las	1	758.186	1060.48
	2	757.965	1060.484
	7	783.936	1033.628
13RFN755250.las	1	753.15	886.895
	2	752.547	885.613
13RFN755265.las	1	757.157	911.425
	2	756.515	834.057
	7	748.004	803.964

DPH-1.4 Report on Elevation by Class for Tiled Data - continued

File	Class	Z Min	Z Max
13RFN755280.las	1	777.145	921.362
	2	776.247	921.301
	7	759.124	903.569
13RFN755295.las	1	873.401	1057.559
	2	872.911	962.859
	7	884.851	918.198
13RFN755310.las	1	908.854	993.086
	2	908.769	992.287
	7	865.736	940.953
13RFN755325.las	1	893.831	1020.011
	2	895.399	1019.1
	7	870.825	986.102
13RFN755340.las	1	960.654	1110.008
	2	963.043	1034.307
	7	874.098	1006.633
13RFN755355.las	1	1006.799	1329.655
	2	1006.436	1329.67
	7	905.569	1313.996
13RFN755370.las	1	1074.075	1376.07
	2	1073.76	1377.389
	7	1010.48	1275.742
13RFN755385.las	1	1087.595	1380.152
	2	1086.621	1380.874
	7	1005.157	1216.402
13RFN755400.las	1	1071.18	1365.287
	2	1070.498	1364.442
	7	998.8	1306.541
13RFN755415.las	1	1052.922	1199.515
	2	1052.791	1199.633
	7	956.306	1097.165
13RFN755430.las	1	1038.67	1172.41
	2	1039.706	1172.579
	7	1082.763	1100.436
13RFN755445.las	1	1036.59	1100.684
	2	1036.017	1099.64
	7	953.627	1077.628
13RFN755460.las			

DPH-1.4 Report on Elevation by Class for Tiled Data - continued

File	Class	Z Min	Z Max
	1	1015.568	1086.87
	2	1014.497	1086.352
	18	1237.763	1237.919
13RFN755475.las	1	985.331	1046.087
	2	984.906	1045.416
13RFN755490.las	1	965.04	1025.338
	2	965.34	1025.036
13RFN755505.las	1	925.787	1041.321
	2	925.383	1041.606
	7	938.981	941.916
13RFN755520.las	1	908.303	1112.708
	2	907.085	1112.837
	7	914.085	916.82
13RFN755535.las	1	883.364	954.939
	2	883.218	954.779
	7	928.835	939.67
13RFN755550.las	1	872.835	941.132
	2	872.747	940.4
	7	873.196	880.136
13RFN755565.las	1	872.532	945.535
	2	872.443	931.709
	7	817.099	817.099
13RFN755580.las	1	886.772	973.591
	2	885.867	974.549
	7	927.452	950.135
13RFN755595.las	1	893.992	999.57
	2	893.683	995.934
	7	964.912	967.992
13RFN755610.las	1	914.477	1045.399
	2	913.866	1045.856
	7	948.411	998.842
13RFN755625.las	1	952.71	1092.617
	2	941.577	1092.429
	7	932.808	1068.664
13RFN755640.las	1	938.48	1105.812
	2	937.951	1105.767

DPH-1.4 Report on Elevation by Class for Tiled Data - continued

File	Class	Z Min	Z Max
	7	993.142	1078.34
13RFN755655.las	1	907.842	1083.844
	2	907.569	1083.262
	7	815.122	1037.105
13RFN755670.las	1	889.22	1038.485
	2	888.996	1038
	7	822.532	986.845
13RFN755685.las	1	862.605	934.524
	2	862.569	934.516
13RFN755700.las	1	838.114	869.288
	2	837.913	867.659
13RFN755715.las	1	818.23	848.49
	2	817.939	847.559
13RFN755730.las	1	802.127	825.887
	2	801.832	824.381
13RFN755745.las	1	801.977	826.625
	2	801.619	826.472
13RFN755760.las	1	804.287	849.068
	2	804.072	847.65
13RFN755775.las	1	805.846	892.38
	2	805.576	882.78
	7	812.25	852.174
13RFN755790.las	1	813.118	865.308
	2	812.615	865.026
13RFN755805.las	1	820.408	870.671
	2	820.145	870.859
13RFN755820.las	1	848.523	1053.626
	2	848.347	1053.846
	7	928.704	942.244
13RFN755835.las	1	878.182	1170.5
	2	877.183	1170.213
	7	1057.105	1141.14
13RFN755850.las	1	869.219	1096.556
	2	868.901	1097.723

DPH-1.4 Report on Elevation by Class for Tiled Data - continued

File	Class	Z Min	Z Max
	7	1083.774	1084.619
13RFN755865.las	1	859.866	919.205
	2	859.464	917.235
13RFN755880.las	1	853.572	902.145
	2	853.426	898.251
13RFN755895.las	1	851.855	895.398
	2	851.324	895.351
13RFN755910.las	1	846.504	890.234
	2	846.34	890.51
13RFN755925.las	1	840.348	920.929
	2	839.82	921.111
	7	890.352	890.543
13RFN770055.las	1	592.56	637.1
	2	592.577	637.083
	7	606.725	606.725
	9	592.517	595.622
	20	592.52	595.719
13RFN770070.las	1	590.659	673.967
	2	590.65	673.463
	9	590.605	596.182
	20	590.622	596.734
13RFN770085.las	1	606.248	711.749
	2	606.093	660.946
13RFN770100.las	1	623.856	700.03
	2	623.655	700.839
13RFN770115.las	1	637.036	833.205
	2	636.733	833.417
	7	771.522	775.565
13RFN770130.las	1	659.907	1030.522
	2	659.458	1030.164
	7	749.331	749.737
13RFN770145.las	1	699.112	1032.749
	2	698.673	1032.644
	7	984.713	990.457
13RFN770160.las	1	709.692	1016.7

DPH-1.4 Report on Elevation by Class for Tiled Data - continued

File	Class	Z Min	Z Max
	2	708.274	1017.335
	7	755.534	862.621
13RFN770175.las	1	664.446	838.207
	2	664.213	838.157
	7	698.741	734.024
13RFN770190.las	1	666.982	764.511
	2	666.86	764.448
13RFN770205.las	1	680.529	802.782
	2	680.385	802.685
13RFN770220.las	1	725.488	1021.192
	2	725.105	1021.081
	7	892.374	939.951
13RFN770235.las	1	880.24	1149.052
	2	879.521	1148.47
	7	953.087	1081.634
13RFN770250.las	1	730.837	990.985
	2	729.838	991.365
	7	854.055	892.167
13RFN770265.las	1	729.762	812.986
	2	729.213	812.961
	7	741.876	763.206
13RFN770280.las	1	764.26	920.035
	2	763.752	919.465
	7	800.445	900.816
13RFN770295.las	1	850.081	1020.073
	2	849.889	1020.018
	7	863.505	936.315
13RFN770310.las	1	890.405	1044.385
	2	890.504	1044.033
	7	878.147	942.278
13RFN770325.las	1	918.374	1076.706
	2	918.17	1076.459
	7	876.523	916.062
13RFN770340.las	1	939.878	1045.169
	2	941.624	1045.34
	7	899.698	958.504

DPH-1.4 Report on Elevation by Class for Tiled Data - continued

File	Class	Z Min	Z Max
13RFN770355.las	1	956.738	1089.435
	2	956.325	1089.463
	7	951.799	1051.346
13RFN770370.las	1	987.641	1456.667
	2	988.595	1456.596
	7	981.705	1438.313
13RFN770385.las	1	974.459	1448.313
	2	973.353	1448.244
	7	974.803	1430.749
13RFN770400.las	1	1010.573	1145.054
	2	1011.14	1096.692
	7	882.336	1070.954
13RFN770415.las	1	994.319	1105.623
	2	993.874	1105.123
	7	1076.052	1088.097
13RFN770430.las	1	993.85	1066.149
	2	993.305	1062.844
13RFN770445.las	1	990.771	1046.117
	2	990.481	1045.629
13RFN770460.las	1	995.162	1055.601
	2	994.678	1056.152
13RFN770475.las	1	979.255	1047.912
	2	978.949	1049.631
13RFN770490.las	1	941.517	995.284
	2	941.315	996.432
	7	944.426	954.402
13RFN770505.las	1	911.684	998.829
	2	911.137	998.4
	7	931.79	932.856
13RFN770520.las	1	883.272	970.635
	2	882.716	969.784
13RFN770535.las	1	872.529	947.203
	2	872.185	947.208
	7	888.538	898.546
13RFN770550.las	1	858.214	915.342

DPH-1.4 Report on Elevation by Class for Tiled Data - continued

File	Class	Z Min	Z Max
	2	860.918	915.681
	7	849.558	852.323
13RFN770565.las	1	862.452	921.995
	2	862.355	922.709
13RFN770580.las	1	867.356	920.043
	2	867.276	920.114
13RFN770595.las	1	877.412	923.449
	2	876.892	924.066
	7	849.538	870.329
13RFN770610.las	1	885.419	1042.569
	2	884.974	1042.646
	7	814.515	952.517
13RFN770625.las	1	920.789	972.084
	2	921.576	973.916
	7	921.192	948.694
13RFN770640.las	1	907.554	1021.677
	2	906.16	955.99
13RFN770655.las	1	887.956	943.669
	2	887.84	943.73
	7	832.408	920.338
13RFN770670.las	1	869.38	913.629
	2	869.259	913.56
13RFN770685.las	1	848.71	891.138
	2	848.64	890.884
	7	820.824	847.299
13RFN770700.las	1	826.913	864.437
	2	826.753	862.766
13RFN770715.las	1	812.074	841.368
	2	811.805	838.296
13RFN770730.las	1	799.098	820.473
	2	798.965	818.313
13RFN770745.las	1	794.855	824.69
	2	794.298	823.127
	7	733.574	733.574
13RFN770760.las			

DPH-1.4 Report on Elevation by Class for Tiled Data - continued

File	Class	Z Min	Z Max
	1	791.469	828.447
	2	791.388	824.346
13RFN770775.las	1	793.855	872.803
	2	793.445	872.524
13RFN770790.las	1	797.866	863.722
	2	797.239	863.704
13RFN770805.las	1	820.187	1117.037
	2	820.07	1117.195
	7	990.562	1091.981
13RFN770820.las	1	862.087	1143.514
	2	861.372	1143.391
	7	934.835	1115.615
13RFN770835.las	1	834.132	977.114
	2	833.198	977.524
13RFN770850.las	1	833.495	948.062
	2	833.211	885.946
13RFN770865.las	1	829.757	873.566
	2	829.349	873.057
13RFN770880.las	1	828.923	867.981
	2	828.498	867.098
13RFN770895.las	1	821.279	859.854
	2	821.047	857.919
13RFN770910.las	1	821.097	885.398
	2	820.848	884.852
	17	834.86	835.159
13RFN770925.las	1	834.269	887.506
	2	834.164	886.367
	17	854.532	854.768
13RFN785055.las	1	586.652	782.05
	2	586.79	782.297
	7	587.022	702.353
	9	586.491	611.494
	20	586.556	618.174
13RFN785070.las	1	590.713	823.706
	2	590.839	822.771

DPH-1.4 Report on Elevation by Class for Tiled Data - continued

File	Class	Z Min	Z Max
	9	590.65	593.635
	20	590.731	594.036
13RFN785085.las	1	625.684	939.012
	2	625.571	938.489
	7	825.989	841.939
13RFN785100.las	1	653.237	1064.193
	2	652.798	1064.537
	7	825.438	827.382
13RFN785115.las	1	702.733	1195.363
	2	701.073	1195.637
	7	861.699	1112.266
13RFN785130.las	1	818.532	1137.48
	2	817.518	1137.966
	7	949.171	1005.159
13RFN785145.las	1	699.872	1039.249
	2	699.55	1038.89
	7	817.443	998.54
13RFN785160.las	1	649.996	905.766
	2	649.393	905.621
	7	760.759	853.859
13RFN785175.las	1	642.093	728.888
	2	641.111	728.944
13RFN785190.las	1	646.077	685.794
	2	645.75	686.128
13RFN785205.las	1	654.941	758.194
	2	654.363	761.128
13RFN785220.las	1	671.718	948.073
	2	671.246	947.195
	7	833.214	833.214
13RFN785235.las	1	749.889	1103.002
	2	749.038	1100.212
	7	955.912	970.609
13RFN785250.las	1	706.106	986.392
	2	705.671	985.892
	7	849.856	965.463
13RFN785265.las			

DPH-1.4 Report on Elevation by Class for Tiled Data - continued

File	Class	Z Min	Z Max
	1	711.118	809.278
	2	710.592	808.869
	7	737.424	775.702
13RFN785280.las	1	750.302	858.509
	2	749.732	858.164
	7	765.413	828.541
13RFN785295.las	1	787.043	1168.227
	2	787.802	1166.209
	7	784.731	1144.69
13RFN785310.las	1	983.336	1254.24
	2	983.206	1253.684
	7	938.675	1243.553
13RFN785325.las	1	892.929	1200.053
	2	891.823	1190.536
	7	927.763	1164.746
13RFN785340.las	1	866.361	1112.218
	2	865.384	1111.552
	7	896.639	1061.102
13RFN785355.las	1	883.321	1019.944
	2	882.524	1008.845
	7	920.096	959.263
13RFN785370.las	1	917.334	1088.953
	2	916.108	1089.12
	7	845.033	1003.343
13RFN785385.las	1	919.821	1139.348
	2	919.11	1088.581
	7	853.339	1024.749
13RFN785400.las	1	938.928	1168.03
	2	939.343	1105.315
	7	853.421	1036.365
13RFN785415.las	1	947.496	1070.121
	2	947.406	1070.573
	7	962.954	977.522
13RFN785430.las	1	943.256	1022.811
	2	942.704	1002.703
	7	947.924	955.022
13RFN785445.las			

DPH-1.4 Report on Elevation by Class for Tiled Data - continued

File	Class	Z Min	Z Max
	1	944.41	1024.368
	2	944.249	1024.381
13RFN785460.las	1	965.968	1037.954
	2	965.577	1037.471
13RFN785475.las	1	953.356	1021.126
	2	952.883	1019.635
13RFN785490.las	1	919.321	996.869
	2	919.08	996.363
	7	816.741	929.891
13RFN785505.las	1	890.293	958.695
	2	889.519	958.268
	7	922.712	928.737
13RFN785520.las	1	864.233	944.357
	2	864.032	944.413
13RFN785535.las	1	853.97	921.076
	2	853.892	921.848
	7	869.198	876.088
13RFN785550.las	1	849.654	883.409
	2	848.922	884.917
13RFN785565.las	1	851.71	949.827
	2	851.387	899.011
	7	813.589	831.006
13RFN785580.las	1	856.421	878.142
	2	855.956	877.54
	7	835.42	856.89
13RFN785595.las	1	861.765	924.938
	2	861.678	919.778
13RFN785610.las	1	868.712	938.252
	2	867.967	935.037
	7	910.436	921.312
13RFN785625.las	1	895.07	941.231
	2	894.799	929.382
	7	918.255	918.255
13RFN785640.las	1	880.613	923.736
	2	880.334	922.509

DPH-1.4 Report on Elevation by Class for Tiled Data - continued

File	Class	Z Min	Z Max
	7	852.104	884.625
13RFN785655.las	1	862.912	907.458
	2	865.818	906.384
13RFN785670.las	1	850.648	890.349
	2	850.561	889.719
13RFN785685.las	1	839.089	871.769
	2	839.021	869.384
	7	824.395	858.267
13RFN785700.las	1	824.67	850.315
	2	824.325	848.792
13RFN785715.las	1	811.914	836.758
	2	811.542	833.312
	7	761.304	761.304
13RFN785730.las	1	799.115	819.639
	2	798.695	817.789
13RFN785745.las	1	785.305	816.74
	2	784.544	815.624
	7	788.54	788.54
	17	790.971	791.219
13RFN785760.las	1	786.068	817.576
	2	785.599	816.149
13RFN785775.las	1	781.362	810.169
	2	780.732	810.212
	17	787.507	787.889
13RFN785790.las	1	791.232	1023.698
	2	791.005	1023.641
	7	971.599	973.623
13RFN785805.las	1	826.653	1105.994
	2	826.542	1105
	7	927.757	1059.562
13RFN785820.las	1	811.315	996.147
	2	811.04	996.112
13RFN785835.las	1	804.667	885.683
	2	804.57	886.246
13RFN785850.las			

DPH-1.4 Report on Elevation by Class for Tiled Data - continued

File	Class	Z Min	Z Max
	1	806.663	843.578
	2	805.861	838.649
13RFN785865.las	1	805.746	839.096
	2	805.48	838.149
13RFN785880.las	1	803.281	834.804
	2	803.162	833.643
13RFN785895.las	1	805.335	847.967
	2	805.073	847.893
13RFN785910.las	1	821.25	864.814
	2	820.619	861.709
13RFN785925.las	1	837.608	990.496
	2	837.529	870.425
	7	711.788	860.219
13RFN800055.las	1	581.172	940
	2	584.647	940.34
	7	572.157	886.651
	9	584.616	615.344
	18	820.985	926.854
	20	584.716	615.831
13RFN800070.las	1	583.803	1068.642
	2	583.761	1068.917
	7	583.913	944.088
	9	583.759	602.805
	18	827.126	939.677
	20	583.771	606.741
13RFN800085.las	1	793.907	1106.137
	2	793.664	1100.729
	7	943.462	1000.414
13RFN800100.las	1	789.42	1198.57
	2	789.275	1199.453
	7	833.159	1170.805
13RFN800115.las	1	868.029	1203.519
	2	867.481	1202.959
13RFN800130.las	1	728.346	992.873
	2	727.47	993.522
	7	767.88	860.428
13RFN800145.las			

DPH-1.4 Report on Elevation by Class for Tiled Data - continued

File	Class	Z Min	Z Max
	1	655.833	835.364
	2	655.065	835.447
	7	706.995	752.287
13RFN800160.las	1	623.253	720.742
	2	622.819	722.077
	7	668.003	670.036
13RFN800175.las	1	620.549	656.262
	2	619.744	656.29
	7	637.089	637.742
13RFN800190.las	1	622.141	666.117
	2	621.998	666.395
13RFN800205.las	1	629.081	708.179
	2	628.941	708.002
13RFN800220.las	1	642.084	823.037
	2	641.816	823.626
13RFN800235.las	1	649.723	885.762
	2	649.32	885.603
13RFN800250.las	1	678.449	840.999
	2	678.389	840.585
13RFN800265.las	1	649.469	767.072
	2	647.743	768.208
	7	641.707	733.788
13RFN800280.las	1	667.025	851.513
	2	665.506	852.318
	7	655.37	822.257
13RFN800295.las	1	778.665	1081.649
	2	778.057	1081.651
	7	775.95	901.785
13RFN800310.las	1	748.834	1188.557
	2	748.747	1188.951
	7	756.806	1133.458
13RFN800325.las	1	752.042	1120.314
	2	751.903	1120.309
	7	766.967	1043.313
13RFN800340.las	1	787.156	926.56

DPH-1.4 Report on Elevation by Class for Tiled Data - continued

File	Class	Z Min	Z Max
	2	788.636	925.691
	7	784.288	884.38
13RFN800355.las	1	802.224	948.11
	2	801.359	941.288
	7	784.766	916.353
13RFN800370.las	1	852.273	1001.228
	2	851.98	944.488
	7	767.995	929.457
13RFN800385.las	1	881.472	1050.841
	2	881.961	950.547
	7	833.894	937.672
13RFN800400.las	1	892.133	1067.424
	2	891.627	955.318
	7	790.254	936.455
13RFN800415.las	1	913.221	965.301
	2	912.822	960.661
13RFN800430.las	1	900.771	994.324
	2	899.966	993.935
	7	912.48	935.131
13RFN800445.las	1	934.853	1005.966
	2	933.982	1005.773
13RFN800460.las	1	927.228	994.186
	2	926.767	994.082
13RFN800475.las	1	913.622	976.252
	2	913.313	976.241
13RFN800490.las	1	889.091	955.596
	2	888.645	954.715
13RFN800505.las	1	849.947	930.443
	2	849.615	929.931
13RFN800520.las	1	844.049	917.274
	2	843.753	912.916
	7	859.848	859.848
13RFN800535.las	1	840.694	897.936
	2	840.503	898.615
13RFN800550.las			

DPH-1.4 Report on Elevation by Class for Tiled Data - continued

File	Class	Z Min	Z Max
	1	839.186	864.518
	2	838.84	864.49
	17	851.117	852.122
13RFN800565.las	1	841.036	865.352
	2	842.229	864.283
13RFN800580.las	1	844.984	864.89
	2	844.523	862.935
	7	843.48	850.974
13RFN800595.las	1	853.017	876.281
	2	854.07	876.292
	7	836.14	853.44
13RFN800610.las	1	866.586	904.644
	2	866.06	903.471
13RFN800625.las	1	884.69	908.363
	2	884	906.396
13RFN800640.las	1	874.561	900.221
	2	877.219	899.265
	7	853.082	885.316
13RFN800655.las	1	865.819	895.274
	2	865.646	894.343
	7	857.846	867.317
13RFN800670.las	1	856.692	890.742
	2	856.587	887.941
	7	819.339	846.457
13RFN800685.las	1	844.275	878.78
	2	844.196	877.099
	7	827.726	856.034
13RFN800700.las	1	833.217	868.385
	2	832.979	868.259
13RFN800715.las	1	818.58	888.249
	2	817.791	886.788
13RFN800730.las	1	802.149	870.599
	2	801.431	871.018
13RFN800745.las	1	784.752	872.356
	2	784.263	875.348

DPH-1.4 Report on Elevation by Class for Tiled Data - continued

File	Class	Z Min	Z Max
	7	828.853	828.853
13RFN800760.las	1	776.921	834.859
	2	776.497	834.963
13RFN800775.las	1	773.338	812.817
	2	772.795	812.846
13RFN800790.las	1	790.651	1038.28
	2	790.426	1038.503
	7	943.5	1013.67
13RFN800805.las	1	798.544	1016.583
	2	798.227	1011.037
	7	795.426	806.108
13RFN800820.las	1	782.801	882.269
	2	782.688	882.705
	7	817.8	817.8
13RFN800835.las	1	780.494	813.654
	2	780.089	811.753
13RFN800850.las	1	782.657	814.523
	2	782.27	810.23
	7	783.258	793.853
13RFN800865.las	1	782.764	812.96
	2	782.666	810.274
13RFN800880.las	1	789.989	812.274
	2	789.213	810.127
	7	794.443	799.319
13RFN800895.las	1	803.987	834.954
	2	803.771	834.858
13RFN800910.las	1	821.546	858.982
	2	821.331	856.748
13RFN800925.las	1	837.394	967.248
	2	837.086	866.258
	7	733.1	857.4
13RFN815070.las	1	581.926	1005.363
	2	581.845	1004.962
	7	583	941.254
	9	581.799	607.446

DPH-1.4 Report on Elevation by Class for Tiled Data - continued

File	Class	Z Min	Z Max
	20	581.839	609.547
13RFN815085.las	1	777.604	1039.908
	2	777.874	1039.082
	7	810.46	1010.141
13RFN815100.las	1	866.561	1011.305
	2	865.744	1007.224
13RFN815115.las	1	790.841	970.815
	2	790.544	970.417
	7	802.014	890.736
13RFN815130.las	1	620.965	888.266
	2	620.313	888.716
	7	601.919	808.928
13RFN815145.las	1	607.085	746.189
	2	606.631	747.585
	7	625.575	716.806
13RFN815160.las	1	601.504	674.002
	2	601.096	676.425
	7	638.281	642.982
13RFN815175.las	1	602.256	637.874
	2	601.72	636.639
	7	546.959	585.79
13RFN815190.las	1	607.645	663.435
	2	607.585	663.915
13RFN815205.las	1	621.89	671.977
	2	621.614	673.471
13RFN815220.las	1	627.311	698.47
	2	627.003	698.786
	7	634.132	639.287
13RFN815235.las	1	643.482	722.145
	2	643.039	722.128
13RFN815250.las	1	655.595	752.244
	2	654.56	752.792
13RFN815265.las	1	695.658	827.771
	2	657.587	752.803
	7	650.301	676.679

DPH-1.4 Report on Elevation by Class for Tiled Data - continued

File	Class	Z Min	Z Max
13RFN815280.las	1	658.847	821.806
	2	604.534	786.422
	7	601.443	739.341
13RFN815295.las	1	683.817	889.428
	2	683.265	889.493
	7	731.411	875.803
13RFN815310.las	1	596.472	895.205
	2	590.694	895.388
	7	588.896	868.338
13RFN815325.las	1	716.481	799.305
	2	716.407	795.332
	7	712.8	783.606
13RFN815340.las	1	742.896	906.868
	2	742.513	814.892
	7	657.717	786.617
13RFN815355.las	1	765.651	921.411
	2	764.744	890.456
	7	658.99	870.56
13RFN815370.las	1	811.219	968.751
	2	810.879	886.155
	7	750.378	877.087
13RFN815385.las	1	838.296	1006.009
	2	838.167	958.344
	7	740.231	927.736
13RFN815400.las	1	876.136	1028.033
	2	877.177	992.691
	7	814.012	977.008
13RFN815415.las	1	902.452	992.059
	2	902.354	991.595
	7	913.304	950.332
13RFN815430.las	1	856.361	970.226
	2	856.131	970.144
	7	878.911	908.615
13RFN815445.las	1	875.178	970.25
	2	874.935	969.338
	7	906.659	907.543
13RFN815460.las			

DPH-1.4 Report on Elevation by Class for Tiled Data - continued

File	Class	Z Min	Z Max
	1	867.979	947.376
	2	866.989	947.574
	7	870.603	886.511
13RFN815475.las	1	871.182	933.61
	2	870.728	933.143
	7	871.633	871.633
13RFN815490.las	1	848.115	989.074
	2	846.727	918.987
	7	879.599	880.994
13RFN815505.las	1	821.577	900.081
	2	821.054	898.594
13RFN815520.las	1	818.104	887.121
	2	817.59	887.522
13RFN815535.las	1	828.419	852.759
	2	827.768	854.134
13RFN815550.las	1	829.542	857.325
	2	829.391	857.943
	7	823.085	840.305
13RFN815565.las	1	838.609	864.052
	2	838.399	864.181
13RFN815580.las	1	836.662	915.294
	2	836.875	870.13
	7	832.309	845.196
13RFN815595.las	1	854.957	896.343
	2	855.613	894.166
	7	833.331	873.22
13RFN815610.las	1	868.859	920.585
	2	868.597	921.516
	7	764.988	877.444
13RFN815625.las	1	892.802	932.838
	2	892.332	930.434
	7	796.4	900.692
13RFN815640.las	1	890.923	921.798
	2	890.974	921.949
	7	879.913	899.102
13RFN815655.las			

DPH-1.4 Report on Elevation by Class for Tiled Data - continued

File	Class	Z Min	Z Max
	1	885.542	939.858
	2	885.363	939.911
13RFN815670.las	1	873.653	970.461
	2	873.563	969.355
13RFN815685.las	1	864.374	1032.609
	2	863.996	1033.04
	7	831.524	967.369
13RFN815700.las	1	854.699	1144.064
	2	853.794	1147.913
	7	961.916	998.251
13RFN815715.las	1	854.766	1228.228
	2	853.625	1227.793
13RFN815730.las	1	837.155	1174.095
	2	836.232	1173.305
	7	1045.709	1045.709
13RFN815745.las	1	804.877	1078.782
	2	804.352	1080.544
	7	829.534	898.273
13RFN815760.las	1	784.947	1046.229
	2	784.788	1047.449
	7	825.31	886.513
13RFN815775.las	1	763.811	1078.168
	2	763.71	1078.198
	7	768.864	958.52
13RFN815790.las	1	755.488	1053.683
	2	755.353	1053.513
	7	841.285	1029.351
13RFN815805.las	1	753.165	900.38
	2	752.927	900.32
13RFN815820.las	1	755.977	825.084
	2	755.873	825.565
13RFN815835.las	1	756.803	803.707
	2	756.248	804.19
13RFN815850.las	1	765.791	788.442
	2	765.643	785.616

DPH-1.4 Report on Elevation by Class for Tiled Data - continued

File	Class	Z Min	Z Max
13RFN815865.las	1	773.729	798.462
	2	773.454	795.458
13RFN815880.las	1	781.3	809.807
	2	781.073	807.099
	7	788.136	788.397
13RFN815895.las	1	793.885	826.33
	2	793.748	824.017
13RFN815910.las	1	815.177	853.889
	2	815.136	851.498
13RFN815925.las	1	826.379	856.257
	2	826.295	852.877
13RFN830070.las	1	580.826	921.492
	2	580.809	918.957
	7	581.493	815.731
	9	580.635	605.301
	20	580.738	614.829
13RFN830085.las	1	579.731	1009.513
	2	579.758	1009.374
	7	588.982	964.048
	9	579.653	588.62
	20	579.734	592.216
13RFN830100.las	1	579.108	996.15
	2	579.05	995.843
	7	579.149	885.904
	9	579.076	693.726
	20	579.062	695.25
13RFN830115.las	1	586.194	924.798
	2	585.843	925.132
	7	597.224	839.225
13RFN830130.las	1	576.398	813.661
	2	576.253	813.582
	7	678.21	782.506
	9	576.335	579.388
	20	576.467	580.518
13RFN830145.las	1	579.826	627.325
	2	579.363	627.901
13RFN830160.las	1	582.054	634.122

DPH-1.4 Report on Elevation by Class for Tiled Data - continued

File	Class	Z Min	Z Max
	2	581.829	634.361
	7	548.399	622.725
13RFN830175.las	1	590.265	647.252
	2	590.187	647.258
	7	599.074	606.062
13RFN830190.las	1	596.703	655.661
	2	596.685	657.304
13RFN830205.las	1	608.889	760.233
	2	608.568	675.045
13RFN830220.las	1	612.95	666.635
	2	612.897	666.63
	7	635.954	640.832
13RFN830235.las	1	636.402	797.741
	2	635.897	688.48
13RFN830250.las	1	656.618	705.184
	2	654.547	702.234
13RFN830265.las	1	668.602	729.484
	2	668.509	729.489
13RFN830280.las	1	656.19	721.085
	2	658.678	721.184
	7	655.115	655.115
13RFN830295.las	1	665.402	760.736
	2	665.574	721.847
	7	579.004	621.46
13RFN830310.las	1	681.155	725.018
	2	681.037	723.956
	7	604.112	708.48
13RFN830325.las	1	703.459	822.447
	2	703.368	749.792
	7	626.673	737.572
13RFN830340.las	1	718.62	791.68
	2	718.152	788.438
	7	620.375	748.087
13RFN830355.las	1	759.064	831.42
	2	697.095	825.508

DPH-1.4 Report on Elevation by Class for Tiled Data - continued

File	Class	Z Min	Z Max
	7	659.34	814.15
13RFN830370.las	1	791.75	845.955
	2	791.555	845.185
	7	725.723	823.889
13RFN830385.las	1	795.758	920.474
	2	798.493	910.275
	7	700.857	883.038
13RFN830400.las	1	825.595	988.203
	2	825.333	954.135
	7	781.334	946.138
13RFN830415.las	1	848.34	958.076
	2	848.221	958.518
13RFN830430.las	1	800.201	919.17
	2	800.098	919.12
	7	819.537	893.07
13RFN830445.las	1	795.434	916.087
	2	795.376	915.865
	7	805.395	870.641
13RFN830460.las	1	813.073	894.647
	2	812.437	894.51
	7	868.256	871.249
13RFN830475.las	1	827.645	888.456
	2	826.307	887.827
13RFN830490.las	1	817.884	882.808
	2	816.991	883.529
13RFN830505.las	1	800.122	870.972
	2	800.016	872.795
13RFN830520.las	1	808.364	877.673
	2	807.859	875.048
13RFN830535.las	1	821.081	882.78
	2	820.077	881.91
13RFN830550.las	1	829.273	915.383
	2	829.186	912.344
	7	845.325	845.325
13RFN830565.las			

DPH-1.4 Report on Elevation by Class for Tiled Data - continued

File	Class	Z Min	Z Max
	1	847.768	907.998
	2	847.692	908.038
13RFN830580.las	1	858.61	991.975
	2	858.056	892.226
13RFN830595.las	1	870.192	938.776
	2	869.156	937.363
	7	782.588	794.775
13RFN830610.las	1	884.151	946.385
	2	883.301	944.108
	7	927.599	932.092
13RFN830625.las	1	913.576	956.762
	2	913.218	958.184
	7	926.393	941.071
13RFN830640.las	1	911.866	970.477
	2	911.653	970.985
13RFN830655.las	1	907.424	995.134
	2	906.977	995.249
	7	811.294	971.465
13RFN830670.las	1	899.933	1026.322
	2	899.797	1026.727
	7	932.036	1010.137
13RFN830685.las	1	906.497	1033.69
	2	906.196	1034.391
	7	945.133	950.22
13RFN830700.las	1	965.291	1261.522
	2	964.677	1260.149
	7	1144.045	1211.04
13RFN830715.las	1	982.522	1275.691
	2	981.847	1273.807
13RFN830730.las	1	937.685	1192.638
	2	937.16	1192.645
13RFN830745.las	1	910.198	1169.465
	2	909.316	1169.438
	7	1034.342	1034.342
13RFN830760.las	1	809.841	1080.912

DPH-1.4 Report on Elevation by Class for Tiled Data - continued

File	Class	Z Min	Z Max
	2	808.678	1081.336
	7	873.185	1064.601
13RFN830775.las	1	760.383	1082.239
	2	760.254	1082.126
	7	913.268	921.591
13RFN830790.las	1	751.917	834.969
	2	751.824	835.199
13RFN830805.las	1	737.842	842.665
	2	737.092	842.693
	7	793.925	833.291
	17	746.54	747.259
13RFN830820.las	1	740.001	794.117
	2	739.836	793.213
13RFN830835.las	1	750.07	771.896
	2	749.278	765.916
13RFN830850.las	1	758.208	781.612
	2	758.032	779.775
	7	757.435	759.248
13RFN830865.las	1	761.135	785.956
	2	760.82	785.284
13RFN830880.las	1	769.628	798.149
	2	769.433	794.982
13RFN830895.las	1	784.375	819.743
	2	784.255	818.487
13RFN830910.las	1	801.604	828.77
	2	801.45	826.886
13RFN830925.las	1	814.505	847.95
	2	814.336	847.103
13RFN845100.las	1	579.05	694.663
	2	579.091	695.43
	7	605.674	644.054
	9	578.984	581.793
	20	579.077	588.37
13RFN845115.las	1	577.546	706.899
	2	577.604	706.814

DPH-1.4 Report on Elevation by Class for Tiled Data - continued

File	Class	Z Min	Z Max
	7	597.8	616.746
	9	577.487	583.797
	20	577.554	583.9
13RFN845130.las	1	576.824	644.906
	2	576.446	645.131
	9	576.396	580.237
	20	576.43	581.271
13RFN845145.las	1	572.375	638.528
	2	572.428	628.525
	9	572.33	578.727
	20	572.383	578.936
13RFN845160.las	1	573.404	673.617
	2	573.35	675.225
	7	585.148	609.843
	9	573.403	580.69
	20	573.41	584.914
13RFN845175.las	1	588.859	656.408
	2	588.778	656.978
	7	600.31	601.412
13RFN845190.las	1	580.31	635.645
	2	579.806	635.693
13RFN845205.las	1	590.29	668.216
	2	590.175	668.257
	7	591.53	602.557
13RFN845220.las	1	609.984	658.435
	2	609.606	658.739
13RFN845235.las	1	622.847	679.78
	2	622.231	679.775
13RFN845250.las	1	634.434	677.152
	2	633.841	675.056
	7	634.878	634.878
13RFN845265.las	1	646.528	686.746
	2	646.396	686.464
	7	570.43	570.43
13RFN845280.las	1	640.483	706.741
	2	642.942	706.668
	7	583.877	682.49

DPH-1.4 Report on Elevation by Class for Tiled Data - continued

File	Class	Z Min	Z Max
13RFN845295.las	1	651.825	767.732
	2	651.871	692.31
	7	532.163	657.446
13RFN845310.las	1	671.006	806.593
	2	670.852	757.943
	7	591.23	749.77
13RFN845325.las	1	678.338	747.296
	2	678.16	744.223
	7	582.634	705.405
13RFN845340.las	1	707.517	816.131
	2	680.248	776.412
	7	595.027	762.636
13RFN845355.las	1	740.756	857.815
	2	739.866	794.508
	7	666.58	766.272
13RFN845370.las	1	749.303	846.625
	2	746.935	810.601
	7	671.673	775.025
13RFN845385.las	1	745.195	920.74
	2	747.787	830.228
	7	647.291	812.823
13RFN845400.las	1	754.867	901.993
	2	739.31	864.754
	7	708.088	824.927
13RFN845415.las	1	754.998	872.031
	2	756.833	871.584
	7	714.005	836.224
13RFN845430.las	1	755.621	860.118
	2	756.895	860.044
	7	759.947	835.824
13RFN845445.las	1	741.294	830.097
	2	743.765	831.623
	7	743.445	777.907
13RFN845460.las	1	753.253	848.821
	2	753.025	848.409
	7	820.66	820.66
13RFN845475.las			

DPH-1.4 Report on Elevation by Class for Tiled Data - continued

File	Class	Z Min	Z Max
	1	770.461	889.525
	2	769.654	851.817
	7	751.491	779.601
13RFN845490.las	1	780.784	850.135
	2	779.56	850.704
	7	790.299	809.253
13RFN845505.las	1	794.965	886.837
	2	793.935	887.053
	7	802.188	817.658
13RFN845520.las	1	826.868	979.777
	2	826.038	979.528
	7	870.869	870.869
13RFN845535.las	1	836.11	977.688
	2	836.017	976.754
13RFN845550.las	1	838.513	929.068
	2	837.87	926.661
	7	791.894	850.936
13RFN845565.las	1	867.078	966.606
	2	866.141	944.893
	7	816.884	816.884
13RFN845580.las	1	874.184	1071.999
	2	873.117	946.656
	7	932.698	935.189
13RFN845595.las	1	883.692	965.382
	2	883.465	965.406
	7	846.148	846.148
13RFN845610.las	1	912.288	979.868
	2	911.046	979.19
	7	929.958	962.021
13RFN845625.las	1	937.618	993.128
	2	936.892	993.218
	7	936.901	962.542
13RFN845640.las	1	937.647	1056.769
	2	937.013	1056.699
	7	941.745	997.387
13RFN845655.las	1	938.947	1049.956

DPH-1.4 Report on Elevation by Class for Tiled Data - continued

File	Class	Z Min	Z Max
	2	938.832	1049.33
	7	859.871	997.384
13RFN845670.las	1	942.637	1031.847
	2	942.001	1030.898
	7	961.668	1013.79
13RFN845685.las	1	946.724	1040.558
	2	946.272	1041.503
13RFN845700.las	1	974.264	1064.628
	2	973.338	1063.282
13RFN845715.las	1	951.138	1092.287
	2	950.67	1092.401
13RFN845730.las	1	939.001	1037.959
	2	938.345	1038.043
13RFN845745.las	1	869.436	1127.301
	2	868.966	1127.768
13RFN845760.las	1	803.669	961.269
	2	802.792	961.183
13RFN845775.las	1	770.319	852.277
	2	770.25	853.52
13RFN845790.las	1	752.492	846.799
	2	752.151	846.764
13RFN845805.las	1	727.772	848.031
	2	727.29	847.682
	7	724.664	742.111
13RFN845820.las	1	729.847	754.927
	2	729.29	753.407
13RFN845835.las	1	737.557	766.593
	2	737.361	761.729
13RFN845850.las	1	742.396	775.976
	2	742.145	775.393
13RFN845865.las	1	753.694	812.397
	2	753.486	811.667
13RFN845880.las	1	767.075	837.119

DPH-1.4 Report on Elevation by Class for Tiled Data - continued

File	Class	Z Min	Z Max
	2	766.836	836.256
13RFN845895.las	1	781.749	814.004
	2	781.626	813.365
13RFN845910.las	1	789.405	824.193
	2	789.273	822.66
13RFN845925.las	1	808.148	842.385
	2	808.071	836.306
13RFN860145.las	1	571.956	667.868
	2	571.909	667.838
	9	571.86	576.243
	20	571.887	577.012
13RFN860160.las	1	571.828	679.603
	2	571.812	679.644
	7	572.333	639.908
	9	571.819	594.582
	20	571.765	595.356
13RFN860175.las	1	571.878	690.53
	2	571.816	690.873
	7	572.033	657.304
	9	571.781	653.54
	20	571.808	657.579
13RFN860190.las	1	569.459	685.575
	2	569.456	646.148
	7	572.991	624.3
	9	569.411	574.577
	20	569.387	574.597
13RFN860205.las	1	583.223	685.407
	2	583.157	628.624
	7	592.13	603.815
13RFN860220.las	1	592.284	636.984
	2	592.218	635.57
13RFN860235.las	1	606.805	650.539
	2	606.54	650.792
13RFN860250.las	1	615.626	659.044
	2	615.211	659.48
	7	593.496	593.496
13RFN860265.las			

DPH-1.4 Report on Elevation by Class for Tiled Data - continued

File	Class	Z Min	Z Max
	1	623.309	670.929
	2	623.151	664.191
	7	517.565	582.006
13RFN860280.las	1	629.924	678.176
	2	629.836	673.603
	7	548.248	661.213
13RFN860295.las	1	636.985	692.937
	2	636.995	686.482
	7	508.032	648.041
13RFN860310.las	1	648.38	790.381
	2	648.445	702.216
	7	539.03	596.078
13RFN860325.las	1	661.092	719.084
	2	662.715	719.315
	7	567.427	696.077
13RFN860340.las	1	689.053	868.472
	2	689.472	745.458
	7	598.153	697.878
13RFN860355.las	1	710.884	814.316
	2	674.709	774.194
	7	325.221	760.554
13RFN860370.las	1	710.605	854.261
	2	710.66	774.011
	7	416.166	766.026
13RFN860385.las	1	702.815	833.156
	2	706.424	769.874
	7	591.146	759.092
13RFN860400.las	1	704.543	786.676
	2	704.427	765.197
	7	647.514	758.46
13RFN860415.las	1	709.685	779.686
	2	711.944	774.214
	7	593.955	763.725
13RFN860430.las	1	713.771	793.762
	2	713.648	793.824
	7	732.004	774.854
13RFN860445.las			

DPH-1.4 Report on Elevation by Class for Tiled Data - continued

File	Class	Z Min	Z Max
	1	714.954	945.314
	2	714.866	900.669
	7	733.178	782.658
13RFN860460.las	1	742.884	916.278
	2	742.325	916.183
	7	745.787	766.951
13RFN860475.las	1	762.216	940.438
	2	761.671	940.358
	7	771.329	771.441
13RFN860490.las	1	802.955	949.133
	2	801.58	948.23
	7	875.127	875.333
13RFN860505.las	1	831.975	1008.463
	2	831.436	1007.757
13RFN860520.las	1	868.65	975.155
	2	867.614	974.944
13RFN860535.las	1	894.503	1032.618
	2	894.397	1032.619
	7	951.966	957.558
13RFN860550.las	1	880.808	980.053
	2	880.703	979.933
13RFN860565.las	1	880.719	975.568
	2	880.592	974.85
	7	923.548	964.213
13RFN860580.las	1	922.006	981.552
	2	921.378	980.651
	7	904.694	962.986
13RFN860595.las	1	937.399	1080.769
	2	937.281	982.609
	7	939.152	969.346
13RFN860610.las	1	948.492	1032.959
	2	948.248	1032.928
	7	960.623	986.798
13RFN860625.las	1	962.004	1047.695
	2	962.486	1044.246
	7	956.553	1031.256

DPH-1.4 Report on Elevation by Class for Tiled Data - continued

File	Class	Z Min	Z Max
13RFN860640.las	1	975.224	1062.645
	2	975.036	1062.625
	7	883.895	1037.72
13RFN860655.las	1	969.837	1084.954
	2	968.793	1083.504
13RFN860670.las	1	986.398	1079.371
	2	983.951	1069.596
	7	920.983	1041.273
13RFN860685.las	1	990.002	1061.853
	2	989.743	1061.709
13RFN860700.las	1	931.588	1090.618
	2	931.406	1064.099
13RFN860715.las	1	889.402	1019.763
	2	889.191	1018.474
	7	933.046	960.577
13RFN860730.las	1	891.707	1078.092
	2	891.25	1080.324
13RFN860745.las	1	816.545	1167.824
	2	816.346	1168.072
	7	915.514	1093.115
13RFN860760.las	1	797.371	887.954
	2	797.263	887.96
13RFN860775.las	1	769.678	853.504
	2	769.586	853.469
	7	811.461	816.43
13RFN860790.las	1	747.667	825.914
	2	747.552	824.687
13RFN860805.las	1	725.551	806.325
	2	725.45	806.313
13RFN860820.las	1	719.815	747.516
	2	719.715	746.961
13RFN860835.las	1	726.294	761.836
	2	726.181	760.13
13RFN860850.las	1	741.845	773.465

DPH-1.4 Report on Elevation by Class for Tiled Data - continued

File	Class	Z Min	Z Max
	2	741.59	772.253
	7	752.963	752.963
13RFN860865.las	1	749.498	810.239
	2	749.373	810.588
13RFN860880.las	1	756.664	822.281
	2	756.589	821.325
	7	749.517	783.535
13RFN860895.las	1	762.548	828.023
	2	764.629	804.598
13RFN860910.las	1	782.496	813.959
	2	782.424	813.407
13RFN860925.las	1	800.97	824.742
	2	800.866	822.172
13RFN875190.las	1	568.331	634.007
	2	568.32	634.322
	7	451.143	584.802
	9	568.244	571.693
	20	568.3	572.284
13RFN875205.las	1	571.256	609.045
	2	571.061	607.913
	7	592.22	592.22
13RFN875220.las	1	581.207	618.4
	2	580.461	619.074
13RFN875235.las	1	598.603	629.013
	2	598.188	627.425
13RFN875250.las	1	601.833	650.085
	2	601.518	650.307
13RFN875265.las	1	599.853	653.465
	2	599.369	653.582
	7	503.621	627.233
13RFN875280.las	1	610.329	718.024
	2	610.257	666.716
	7	573.438	636.306
13RFN875295.las	1	625.106	713.95
	2	624.46	668.561

DPH-1.4 Report on Elevation by Class for Tiled Data - continued

File	Class	Z Min	Z Max
	7	503.554	637.262
13RFN875310.las	1	638.564	693.366
	2	638.546	693.437
	7	567.425	608.179
13RFN875325.las	1	652.989	705.86
	2	655.899	705.857
	7	581.646	663.175
13RFN875340.las	1	674.672	716.334
	2	674.531	715.785
	7	571.686	688.08
13RFN875355.las	1	673.169	843.435
	2	674.589	742.646
	7	585.542	713.472
13RFN875370.las	1	677.222	873.708
	2	589.517	744.769
	7	582.123	739.199
13RFN875385.las	1	674.752	840.868
	2	678.113	720.785
	7	555.006	711.471
13RFN875400.las	1	682.025	803.322
	2	681.632	716.914
	7	679.241	711.212
13RFN875415.las	1	684.936	759.169
	2	688.329	759.133
	7	684.153	746.461
13RFN875430.las	1	701.719	850.832
	2	701.636	850.215
	7	753.058	837.875
13RFN875445.las	1	717.033	934.917
	2	716.917	934.711
	7	755.243	835.043
13RFN875460.las	1	796.386	1052.661
	2	796.157	962.137
	7	887.41	888.139
13RFN875475.las	1	831.914	1077.534
	2	831.793	1077.454

DPH-1.4 Report on Elevation by Class for Tiled Data - continued

File	Class	Z Min	Z Max
	7	835.559	883.157
13RFN875490.las	1	887.558	1202.305
	2	887.508	1201.912
	7	981.364	1001.182
13RFN875505.las	1	900.339	1173.63
	2	900.116	1173.266
	7	988.36	988.36
13RFN875520.las	1	897.553	1180.37
	2	897.485	1179.204
	7	965.702	1164.102
13RFN875535.las	1	938.423	1105.744
	2	938.231	1105.695
	7	998.493	1008.985
13RFN875550.las	1	921.537	1026.416
	2	921.281	1026.39
	7	833.25	1001.373
13RFN875565.las	1	933.842	1068.246
	2	933.75	1008.204
	7	957.845	982.725
13RFN875580.las	1	961.487	1027.787
	2	961.331	1027.344
	7	957.559	991.725
13RFN875595.las	1	967.206	1063.51
	2	967.075	1063.362
	7	965.77	1027.881
13RFN875610.las	1	975.446	1043.395
	2	975.117	1043.012
	7	989.261	1008.649
13RFN875625.las	1	988.571	1148.722
	2	988.482	1064.707
	7	887.043	1049.102
13RFN875640.las	1	1002.719	1090.104
	2	1004.762	1089.873
	7	999.702	1075.264
13RFN875655.las	1	1035.651	1155.503
	2	1035.582	1116.885

DPH-1.4 Report on Elevation by Class for Tiled Data - continued

File	Class	Z Min	Z Max
	7	956.861	1060.527
13RFN875670.las	1	1032.332	1121.135
	2	1033.981	1121.106
	7	1023.674	1087.562
13RFN875685.las	1	983.6	1144.656
	2	983.483	1144.167
	7	965.152	1041.22
13RFN875700.las	1	939.224	1072.738
	2	939.131	1072.728
	7	920.663	1030.735
13RFN875715.las	1	865.376	1024.971
	2	865.079	1023.266
	7	893.238	947.283
13RFN875730.las	1	826.871	986.627
	2	826.808	985.681
	7	858.792	919.595
13RFN875745.las	1	803.923	914.087
	2	803.774	914.063
	7	860.707	862.687
13RFN875760.las	1	783.813	837.906
	2	783.72	837.589
13RFN875775.las	1	761.077	809.229
	2	760.993	809.235
13RFN875790.las	1	751.617	817.599
	2	751.502	817.686
13RFN875805.las	1	719.462	804.004
	2	719.394	803.146
	7	754.597	756.632
13RFN875820.las	1	711.146	746.822
	2	711.076	746.83
	7	693.74	693.74
13RFN875835.las	1	718.777	767.055
	2	718.68	766.067
	7	732.353	735.681
13RFN875850.las	1	727.957	845.787

DPH-1.4 Report on Elevation by Class for Tiled Data - continued

File	Class	Z Min	Z Max
	2	727.89	766.532
	7	734.354	739.023
13RFN875865.las	1	731.882	776.18
	2	731.768	776.186
	7	734.766	742.634
13RFN875880.las	1	746.847	785.616
	2	746.781	784.881
	7	742.935	750.354
13RFN875895.las	1	763.113	801.561
	2	763.028	800.931
13RFN875910.las	1	781.897	807.801
	2	781.796	805.548
13RFN875925.las	1	784.196	809.581
	2	784.145	807.511
	7	779.406	779.406
13RFN890190.las	1	567.992	588.002
	2	568.025	588.663
	9	567.971	571.185
	20	567.997	571.795
13RFN890205.las	1	568.119	606.6
	2	568.03	607.022
	7	573.617	582.052
	9	568.013	570.055
	20	568.014	570.547
13RFN890220.las	1	573.302	632.784
	2	572.838	633.143
13RFN890235.las	1	580.149	652.29
	2	580.207	616.036
	7	595.716	597.067
13RFN890250.las	1	583.42	636.657
	2	583.175	636.21
13RFN890265.las	1	590.351	627.487
	2	590.062	627.318
13RFN890280.las	1	602.369	759.808
	2	601.779	645.689
	7	601.315	636.293

DPH-1.4 Report on Elevation by Class for Tiled Data - continued

File	Class	Z Min	Z Max
13RFN890295.las	1	605.598	658.21
	2	557.998	658.84
	7	552.578	593.293
13RFN890310.las	1	624.329	664.312
	2	624.156	660.05
13RFN890325.las	1	641.321	776.696
	2	642.362	676.088
	7	542.796	655.977
13RFN890340.las	1	635.44	702.325
	2	636.38	697.623
	7	620.811	674.731
13RFN890355.las	1	638.363	716.721
	2	639.542	712.51
	7	530.691	697.764
13RFN890370.las	1	652.908	822.594
	2	653.597	715.858
	7	530.156	690.742
13RFN890385.las	1	658.638	782.682
	2	658.441	705.947
	7	549.952	673.426
13RFN890400.las	1	672.611	750.9
	2	672.467	750.427
	7	572.032	732.365
13RFN890415.las	1	683.737	822.647
	2	687.669	817.746
	7	565.598	771.014
13RFN890430.las	1	715.023	878.908
	2	714.989	878.917
	7	789.739	801.172
13RFN890445.las	1	781.802	976.669
	2	781.711	935.993
	7	691.596	848.744
13RFN890460.las	1	817.379	977.533
	2	817.223	977.514
	7	883.658	885.004
13RFN890475.las	1	856.78	1057.966

DPH-1.4 Report on Elevation by Class for Tiled Data - continued

File	Class	Z Min	Z Max
	2	856.392	999.27
	7	765.215	908.395
13RFN890490.las	1	885.904	1044.229
	2	885.821	1043.817
	7	877.358	880.555
13RFN890505.las	1	909.824	1171.059
	2	909.663	1170.037
	7	895.061	931.626
13RFN890520.las	1	940.492	1165.222
	2	940.385	1165.164
	7	827.917	993.51
13RFN890535.las	1	972.13	1124.435
	2	972.023	1123.896
	7	987.578	1000.118
13RFN890550.las	1	953.318	1052.077
	2	953.248	1051.472
	7	980.63	1001.559
13RFN890565.las	1	973.954	1054.836
	2	973.934	1053.971
	7	981.382	1012.887
13RFN890580.las	1	988.358	1054.915
	2	988.795	1054.363
	7	948.881	1021.193
13RFN890595.las	1	1006.239	1187.278
	2	1006.176	1106.959
	7	1014.17	1037.96
13RFN890610.las	1	1007.215	1100.753
	2	1008.538	1100.323
	7	1005.649	1056.058
13RFN890625.las	1	1018.161	1134.326
	2	1018.07	1134.344
	7	1042.887	1108.814
13RFN890640.las	1	1032.878	1202.939
	2	1035.335	1202.695
	7	1040.331	1083.222
13RFN890655.las	1	1051.341	1276.757

DPH-1.4 Report on Elevation by Class for Tiled Data - continued

File	Class	Z Min	Z Max
	2	1051.112	1275.748
	7	1086.207	1116.405
13RFN890670.las	1	1050.746	1294.56
	2	1050.673	1293.771
	7	1082.716	1266.383
13RFN890685.las	1	987.783	1149.419
	2	987.689	1148.8
	7	1072.071	1094.541
13RFN890700.las	1	936.964	1168.281
	2	936.818	1165.731
	7	995.899	1015.9
13RFN890715.las	1	855.504	1025.683
	2	855.268	1024.028
13RFN890730.las	1	828.079	907.837
	2	828.211	907.838
13RFN890745.las	1	802.596	853.569
	2	802.395	853.385
13RFN890760.las	1	780.881	842.563
	2	780.782	841.614
	7	751.072	762.985
13RFN890775.las	1	760.411	802.853
	2	760.273	802.854
13RFN890790.las	1	740.286	775.259
	2	740.128	775.41
13RFN890805.las	1	722.287	777.57
	2	722.208	777.484
	7	682.855	687.452
13RFN890820.las	1	702.771	757.434
	2	702.571	757.488
13RFN890835.las	1	701.887	746.449
	2	700.823	746.533
	7	646.295	646.295
13RFN890850.las	1	710.393	767.683
	2	710.24	740.818
13RFN890865.las			

DPH-1.4 Report on Elevation by Class for Tiled Data - continued

File	Class	Z Min	Z Max
	1	726.552	764.621
	2	726.456	764.087
13RFN890880.las	1	742.302	864.903
	2	742.158	787.779
	7	765.685	765.685
13RFN890895.las	1	759.367	797.066
	2	759.036	795.758
13RFN890910.las	1	769.373	801.637
	2	769.052	799.133
13RFN890925.las	1	770.986	889.504
	2	770.386	794.753
13RFN905190.las	1	568.026	586.901
	2	567.97	586.945
	9	567.953	570.271
	20	568.023	570.326
13RFN905205.las	1	566.077	638.229
	2	566.117	590.138
	9	565.952	570.701
	20	566.069	570.278
13RFN905220.las	1	564.914	628.399
	2	564.821	607.152
	9	564.802	570.164
	20	564.849	570.031
13RFN905235.las	1	566.14	604.525
	2	566.154	605.727
13RFN905250.las	1	571.846	618.723
	2	571.849	619.582
	7	570.788	572.414
13RFN905265.las	1	578.2	620.051
	2	577.813	620.259
13RFN905280.las	1	585.566	626.968
	2	585.475	627.886
	7	594.072	607.246
13RFN905295.las	1	593.086	658.159
	2	592.95	658.144
	7	554.312	584.293

DPH-1.4 Report on Elevation by Class for Tiled Data - continued

File	Class	Z Min	Z Max
13RFN905310.las	1	612.372	657.602
	2	611.685	657.633
	7	596.773	616.082
13RFN905325.las	1	608.654	692.892
	2	608.547	658.454
	7	536.278	637.161
13RFN905340.las	1	613.307	685.397
	2	613.063	667.289
	7	512.331	650.256
13RFN905355.las	1	629.119	764.87
	2	628.991	679.496
	7	509.706	669.531
13RFN905370.las	1	643.341	784.11
	2	643.275	685.237
	7	515.286	650.661
13RFN905385.las	1	657.524	842.175
	2	657.447	747.117
	7	569.484	712.303
13RFN905400.las	1	677.828	779.742
	2	677.57	779.323
	7	613.531	748.336
13RFN905415.las	1	732.516	795.947
	2	732.394	796.52
	7	719.635	757.748
13RFN905430.las	1	759.257	906.971
	2	759.093	846.77
	7	675.899	799.531
13RFN905445.las	1	788.319	936.006
	2	787.572	936.006
	7	845.425	849.658
13RFN905460.las	1	823.367	1054.311
	2	822.687	1051.324
	7	876.321	987.916
13RFN905475.las	1	851.896	1202.385
	2	851.078	1202.272
	7	943.45	1077.528
13RFN905490.las			

DPH-1.4 Report on Elevation by Class for Tiled Data - continued

File	Class	Z Min	Z Max
	1	895.83	1220.094
	2	895.742	1220.087
	7	1055.436	1149.096
13RFN905505.las	1	944.629	1200.274
	2	944.503	1199.513
	7	913.476	1041.63
13RFN905520.las	1	947.887	1402.703
	2	947.791	1402.952
	7	1287.327	1347.688
13RFN905535.las	1	977.451	1316.576
	2	977.356	1317.005
	7	1042.922	1042.922
13RFN905550.las	1	998.69	1188.422
	2	998.599	1188.296
	7	1055.991	1072.168
13RFN905565.las	1	1018.157	1106.761
	2	1018.054	1106.787
	7	1056.809	1069.232
13RFN905580.las	1	1029.762	1153.006
	2	1029.657	1142.337
	7	1061.735	1083.986
13RFN905595.las	1	1046.701	1187.924
	2	1046.49	1187.439
	7	1066.248	1080.108
13RFN905610.las	1	1055.758	1243.777
	2	1055.652	1243.845
	7	1060.544	1060.544
13RFN905625.las	1	1057.025	1463.306
	2	1056.918	1461.988
	7	1104.201	1104.201
13RFN905640.las	1	1105.529	1556.463
	2	1105.506	1556.532
	7	1385.121	1399.816
13RFN905655.las	1	1143.328	1454.496
	2	1142.552	1454.755
	7	1204.605	1409.124
13RFN905670.las			

DPH-1.4 Report on Elevation by Class for Tiled Data - continued

File	Class	Z Min	Z Max
	1	1067.319	1307.229
	2	1066.724	1306.133
	7	1143.797	1264.212
13RFN905685.las	1	1009.091	1261.659
	2	1008.445	1262.058
	7	969.328	1099.859
13RFN905700.las	1	910.649	1222.483
	2	910.485	1221.368
	7	1072.615	1077.16
13RFN905715.las	1	863.963	986.715
	2	863.89	984.466
13RFN905730.las	1	836.083	967.263
	2	836.01	967.274
	7	903.31	939.362
13RFN905745.las	1	821.179	946.33
	2	820.91	945.532
	7	861.668	896.169
13RFN905760.las	1	792.203	886.897
	2	792.003	886.821
13RFN905775.las	1	755.317	831.306
	2	755.151	830.141
	7	776.078	776.213
13RFN905790.las	1	731.798	774.385
	2	731.718	776.788
13RFN905805.las	1	716.262	745.391
	2	716.068	746.442
13RFN905820.las	1	699.927	733.938
	2	699.854	734.168
13RFN905835.las	1	693.681	711.979
	2	693.611	710.299
13RFN905850.las	1	700.014	733.396
	2	699.93	738.097
13RFN905865.las	1	716.507	762.607
	2	716.39	757.073
13RFN905880.las			

DPH-1.4 Report on Elevation by Class for Tiled Data - continued

File	Class	Z Min	Z Max
	1	736.433	770.743
	2	736.275	769.332
13RFN905895.las	1	738.479	789.955
	2	738.385	787.417
13RFN905910.las	1	751.245	790.139
	2	751.037	788.357
13RFN905925.las	1	757.628	850.563
	2	757.551	783.357
13RFN920220.las	1	563.973	578.191
	2	563.903	572.707
	9	564.153	568.571
	20	564.22	568.535
13RFN920235.las	1	561.885	603.765
	2	561.838	603.747
	9	561.794	567.306
	20	561.818	567.49
13RFN920250.las	1	562.79	589.202
	2	562.704	589.793
13RFN920265.las	1	567.63	607.078
	2	567.452	607.945
	7	506.183	532.558
13RFN920280.las	1	573.143	621.792
	2	572.46	611.582
	7	572.544	597.495
13RFN920295.las	1	573.087	631.251
	2	573.103	631.546
	7	545.646	588.177
13RFN920310.las	1	578.223	646.168
	2	582.366	646.181
	7	478.065	610.373
13RFN920325.las	1	598.103	705.065
	2	598.333	663.444
	7	560.512	580.913
13RFN920340.las	1	612.255	688.823
	2	612.036	676.271
	7	512.289	662.498

DPH-1.4 Report on Elevation by Class for Tiled Data - continued

File	Class	Z Min	Z Max
13RFN920355.las	1	639.502	703.216
	2	639.168	700.225
	7	539.577	680.07
13RFN920370.las	1	651.232	787.447
	2	651.151	788.12
	7	534.981	760.458
13RFN920385.las	1	673.579	920.634
	2	672.806	920.435
	7	751.96	832.934
13RFN920400.las	1	738.271	909.836
	2	737.512	909.941
	7	762.888	762.888
13RFN920415.las	1	753.542	913.988
	2	753.236	913.168
13RFN920430.las	1	785.473	1024.363
	2	785.016	1024.755
13RFN920445.las	1	797.338	1111.473
	2	796.883	1111.434
	7	886.606	1059.817
13RFN920460.las	1	831.915	1175.022
	2	831.548	1174.727
	7	902.79	1035.194
13RFN920475.las	1	972.486	1195.185
	2	972.068	1195.025
	7	1047.19	1057.802
13RFN920490.las	1	1011.383	1204.851
	2	1010.984	1204.212
	7	1066.804	1066.804
13RFN920505.las	1	1090.42	1471.715
	2	1089.64	1471.929
13RFN920520.las	1	1190.609	1546.745
	2	1189.848	1543.686
	7	1377.083	1528.848
13RFN920535.las	1	1189.073	1588.79
	2	1188.238	1587.631
	7	1290.687	1529.09

DPH-1.4 Report on Elevation by Class for Tiled Data - continued

File	Class	Z Min	Z Max
13RFN920550.las	1	1091.692	1628.907
	2	1090.361	1627.205
	7	1221.724	1437.673
13RFN920565.las	1	1082.603	1542.163
	2	1081.441	1541.972
	7	1225.638	1398.146
13RFN920580.las	1	1086.137	1437.178
	2	1085.755	1435.698
	7	1300.897	1346.277
13RFN920595.las	1	1107.739	1443.073
	2	1107.287	1448.5
	7	1234.717	1339.939
13RFN920610.las	1	1179.957	1495.854
	2	1178.935	1493.264
	7	1229.933	1400.581
13RFN920625.las	1	1219.272	1519.732
	2	1218.923	1519.74
	7	1256.755	1465.852
13RFN920640.las	1	1125.429	1539.801
	2	1124.792	1539.685
	7	1352.257	1356.811
13RFN920655.las	1	1065.189	1371.699
	2	1064.01	1369.444
13RFN920670.las	1	1010.974	1276.587
	2	1010.537	1276.479
	7	1057.136	1234.086
13RFN920685.las	1	949.252	1150.446
	2	948.934	1122.554
	7	987.341	1021.058
13RFN920700.las	1	922.461	1083.897
	2	922.243	1082.699
13RFN920715.las	1	890.181	1076.991
	2	889.846	1074.863
	7	944.699	1066.114
13RFN920730.las	1	814.877	1032.588
	2	814.667	1031.474

DPH-1.4 Report on Elevation by Class for Tiled Data - continued

File	Class	Z Min	Z Max
	7	874.088	964.33
13RFN920745.las	1	788.12	915.118
	2	787.782	913.738
	7	865.414	872.804
13RFN920760.las	1	765.466	862.91
	2	765.272	862.939
13RFN920775.las	1	739.456	812.795
	2	738.981	812.08
	7	778.418	778.545
13RFN920790.las	1	719.049	763.879
	2	718.972	763.245
13RFN920805.las	1	702.161	739.136
	2	702.096	737.68
	7	626.024	626.024
13RFN920820.las	1	691.36	760.912
	2	691.162	720.995
13RFN920835.las	1	684.487	706.173
	2	684.328	703.781
	7	692.026	692.392
13RFN920850.las	1	689.208	723.317
	2	689.129	725.057
	7	582.111	582.111
13RFN920865.las	1	704.451	756.749
	2	704.378	757.058
13RFN920880.las	1	710.701	757.261
	2	710.511	757.298
13RFN920895.las	1	726.661	769.836
	2	726.551	769.377
13RFN920910.las	1	735.143	771.397
	2	733.794	769.614
13RFN920925.las	1	757.249	781.474
	2	757.054	781.259
13RFN935235.las	1	561.774	582.837
	2	561.702	583.64

DPH-1.4 Report on Elevation by Class for Tiled Data - continued

File	Class	Z Min	Z Max
	9	561.648	563.884
	20	561.678	564.99
13RFN935250.las	1	559.99	582.784
	2	559.921	582.885
	9	559.898	563.26
	20	559.93	563.763
13RFN935265.las	1	559.835	663.983
	2	559.745	617.191
	7	563.545	564.404
	9	559.784	562.711
	20	559.747	562.91
13RFN935280.las	1	555.338	612.827
	2	558.488	612.87
	7	548.019	591.154
	9	558.231	562.241
	20	558.464	562.633
13RFN935295.las	1	558.191	679.186
	2	558.258	633.051
	7	487.047	610.223
	9	558.138	559.585
	17	582.903	586.865
	20	558.161	560.001
13RFN935310.las	1	578.016	648.919
	2	581.841	648.947
	7	483.798	604.706
13RFN935325.las	1	613.095	691.501
	2	612.94	691.535
	7	494.8	665.798
13RFN935340.las	1	636.023	842.359
	2	635.878	842.406
	7	538.732	691.569
13RFN935355.las	1	663.011	899.657
	2	662.931	899.518
	7	649.482	885.934
13RFN935370.las	1	664.528	871.544
	2	694.98	871.517
	7	633.087	848.106
13RFN935385.las	1	710.535	849.431

DPH-1.4 Report on Elevation by Class for Tiled Data - continued

File	Class	Z Min	Z Max
	2	709.949	789.831
13RFN935400.las	1	746.097	848.698
	2	744.9	848.788
	7	762.539	798.732
13RFN935415.las	1	782.969	928.535
	2	782.813	928.515
	7	835.016	840.823
13RFN935430.las	1	821.599	1030.667
	2	821.421	1029.814
	7	859.919	945.097
13RFN935445.las	1	861.95	1127.897
	2	861.421	1128.074
	7	891.84	999.573
13RFN935460.las	1	932.319	1161.962
	2	932.047	1162.047
	7	994.709	1094.438
13RFN935475.las	1	976.051	1276.173
	2	975.395	1218.928
	7	916.975	1131.457
13RFN935490.las	1	1035.014	1389.232
	2	1034.353	1389.36
	7	1113.44	1166.036
13RFN935505.las	1	1146.668	1438.077
	2	1145.686	1437.142
13RFN935520.las	1	1199.966	1493.162
	2	1199.511	1492.433
	7	1248.911	1362.314
13RFN935535.las	1	1232.158	1654.579
	2	1231.558	1652.408
	7	1296.791	1565.209
13RFN935550.las	1	1420.573	1675.001
	2	1419.781	1673.282
13RFN935565.las	1	1397.832	1686.891
	2	1396.54	1685.803
13RFN935580.las	1	1275.606	1704.358

DPH-1.4 Report on Elevation by Class for Tiled Data - continued

File	Class	Z Min	Z Max
	2	1275.095	1702.86
	7	1335.926	1612.418
13RFN935595.las	1	1323.334	1648.706
	2	1322.552	1649.373
	7	1373.913	1373.913
13RFN935610.las	1	1230.69	1622.235
	2	1229.013	1622.019
	7	1387.45	1467.181
13RFN935625.las	1	1212.522	1389.615
	2	1212.259	1388.977
	7	1185.922	1251.609
13RFN935640.las	1	1122.694	1382.314
	2	1120.527	1382.356
13RFN935655.las	1	1047.979	1233.158
	2	1047.105	1231.487
13RFN935670.las	1	1008.37	1227.695
	2	1008.205	1227.862
	7	1155.533	1184.376
13RFN935685.las	1	977.512	1140.656
	2	977.412	1139.57
13RFN935700.las	1	921.028	1108.459
	2	919.878	1107.532
13RFN935715.las	1	812.64	1077.404
	2	812.007	1074.661
	7	865.136	1001.163
13RFN935730.las	1	775.89	1063.406
	2	775.346	1062.274
	7	975.477	987.921
13RFN935745.las	1	776.747	826.933
	2	775.93	826.668
13RFN935760.las	1	754.578	831.602
	2	753.862	830.727
13RFN935775.las	1	734.043	812.212
	2	733.482	811.92
13RFN935790.las			

DPH-1.4 Report on Elevation by Class for Tiled Data - continued

File	Class	Z Min	Z Max
	1	713.777	767.231
	2	713.648	767.189
13RFN935805.las	1	699.598	759.176
	2	699.271	762.947
13RFN935820.las	1	688.523	712.687
	2	688.338	710.453
13RFN935835.las	1	677.214	711.527
	2	676.833	711.873
	7	677.814	691.481
13RFN935850.las	1	682.625	775.237
	2	681.968	710.205
13RFN935865.las	1	694.857	738.826
	2	694.536	738.845
13RFN935880.las	1	710.326	751.772
	2	710.04	751.565
13RFN935895.las	1	722.954	755.313
	2	722.834	750.06
13RFN935910.las	1	738.153	769.782
	2	737.991	771.235
13RFN935925.las	1	754.452	786.571
	2	754.283	787.084
13RFP005000.las	1	1174.835	1253.655
	2	1174.278	1254.225
13RFP005015.las	1	1185.933	1357.315
	2	1184.636	1245.86
	7	1165.516	1198.444
13RFP005030.las	1	1204.581	1290.573
	2	1203.919	1290.7
	7	1220.222	1223.034
13RFP005045.las	1	1225.402	1324.849
	2	1224.873	1324.747
	7	1221.989	1222.872
13RFP005060.las	1	1252.38	1356.354
	2	1251.761	1356.34

DPH-1.4 Report on Elevation by Class for Tiled Data - continued

File	Class	Z Min	Z Max
13RFP005075.las	1	1252.657	1370.444
	2	1254.323	1369.848
13RFP005090.las	1	1254.769	1345.675
	2	1253.763	1347.978
13RFP005105.las	1	1250.789	1347.137
	2	1250.162	1347.1
13RFP005120.las	1	1259.87	1348.591
	2	1262.529	1347.806
13RFP005135.las	1	1265.411	1357.536
	2	1265.046	1356.702
13RFP005150.las	1	1264.301	1336.082
	2	1263.604	1335.286
13RFP005165.las	1	1262.079	1431.371
	2	1261.426	1431.382
	7	1140.109	1143.177
13RFP005180.las	1	1261.667	1445.297
	2	1261.321	1444.315
	7	1376.471	1417.705
13RFP005195.las	1	1268.006	1419.788
	2	1266.942	1418.964
	7	1285.608	1338.183
13RFP005210.las	1	1277.23	1446.363
	2	1276.082	1444.093
	7	1305.507	1387.104
13RFP005225.las	1	1270.481	1430.695
	2	1270.021	1428.328
	7	1375.754	1383.878
13RFP005240.las	1	1279.862	1435.555
	2	1279.341	1435.057
	7	1393.308	1408.683
13RFP005255.las	1	1405.525	1532.443
	2	1404.92	1432.447
13RFP005270.las	1	1420.343	1436.931
	2	1419.772	1435.853
13RFP005285.las			

DPH-1.4 Report on Elevation by Class for Tiled Data - continued

File	Class	Z Min	Z Max
	1	1406.757	1433.616
	2	1406.498	1432.64
13RFP005300.las	1	1401.125	1479.195
	2	1401.292	1414.991
13RFP005315.las	1	1402.489	1476.218
	2	1403.535	1408.483
13RFP005330.las	1	1404.951	1473.203
	2	1404.836	1417.552
13RFP005345.las	1	1402.113	1417.928
	2	1402.011	1416.113
13RFP005360.las	1	1407.409	1419.633
	2	1409.931	1416.412
13RFP005375.las	1	1398.532	1425.76
	2	1397.728	1425.255
13RFP005390.las	1	1390.733	1416.648
	2	1390.252	1414.177
13RFP005405.las	1	1392.29	1420.44
	2	1391.52	1419.029
	17	1401.424	1401.895
13RFP005420.las	1	1395.039	1421.253
	2	1394.829	1416.674
13RFP005435.las	1	1404.973	1443.504
	2	1404.806	1440.643
13RFP005450.las	1	1411.304	1512.322
	2	1413	1441.805
13RFP005465.las	1	1423.536	1450.249
	2	1423.188	1448.404
13RFP005480.las	1	1432.394	1467.306
	2	1434.697	1465.99
13RFP005495.las	1	1450.966	1476.151
	2	1452.106	1474.79
	7	1437.156	1437.156
13RFP005510.las	1	1458.711	1484.195

DPH-1.4 Report on Elevation by Class for Tiled Data - continued

File	Class	Z Min	Z Max
	2	1459.478	1474.627
13RFPO05525.las	1	1470.514	1497.123
	2	1472.462	1485.796
13RFPO05540.las	1	1481.043	1493.888
	2	1483.41	1492.595
13RFPO05555.las	1	1478.414	1496.29
	2	1477.265	1495.075
13RFPO05570.las	1	1476.255	1502.688
	2	1476.398	1501.702
13RFPO05585.las	1	1485.318	1522.511
	2	1485.243	1521.677
13RFPO05600.las	1	1497.943	1553.154
	2	1498.743	1550.371
13RFPO05615.las	1	1514.089	1567.103
	2	1512.862	1562.771
	7	1432.274	1538.865
13RFPO05630.las	1	1505.603	1551.113
	2	1504.919	1553.683
	7	1536.319	1537.94
13RFPO05645.las	1	1506.447	1545.408
	2	1506.072	1545.981
13RFPO05660.las	1	1520.161	1580.811
	2	1519.941	1581.2
	7	1550.233	1554.918
13RFPO05675.las	1	1535.983	1653.596
	2	1536.548	1637.593
	7	1550.725	1566.528
13RFPO05690.las	1	1556.789	1691.934
	2	1556.727	1692.152
	7	1575.491	1579.698
13RFPO05705.las	1	1571.233	1726.357
	2	1570.256	1699.27
13RFPO05720.las	1	1541.013	1664.569
	2	1542.242	1663.031

DPH-1.4 Report on Elevation by Class for Tiled Data - continued

File	Class	Z Min	Z Max
13RFPO05735.las	1	1519.044	1654.853
	2	1521.801	1553.04
	7	1522.885	1531.127
13RFPO05750.las	1	1511.193	1536.045
	2	1511.352	1538.66
13RFPO05765.las	1	1510.395	1526.381
	2	1510.241	1526.042
13RFPO05780.las	1	1510.146	1598.434
	2	1510.085	1527.47
13RFPO05795.las	1	1511.596	1530.422
	2	1511.318	1530.364
	7	1511.969	1514.827
13RFPO05810.las	1	1515.191	1597.111
	2	1515.027	1595.866
	7	1404.107	1541.302
13RFPO05825.las	1	1532.067	1742.654
	2	1531.95	1685.907
	7	1409.745	1619.637
	18	1855.949	1855.949
13RFPO05840.las	1	1527.426	1828.161
	2	1527.232	1713.616
	7	1333.708	1651.09
	18	1724.728	2751.828
13RFPO05855.las	1	1514.89	1717.334
	2	1514.266	1715.273
	7	1370.421	1541.814
	17	1533.623	1534.172
13RFPO05870.las	1	1529.168	1696.026
	2	1529.078	1693.923
	7	1426.036	1456.434
13RFPO05885.las	1	1564.507	1706.383
	2	1564.41	1704.518
	7	1425.336	1600.979
13RFPO05900.las	1	1581.136	1797.533
	2	1580.68	1794.524
	7	1612.615	1622.964
13RFPO05915.las			

DPH-1.4 Report on Elevation by Class for Tiled Data - continued

File	Class	Z Min	Z Max
	1	1585.261	1825.292
	2	1584.9	1823.497
	7	1599.591	1756.461
	18	1871.414	1871.414
13RFPO05930.las	1	1596.615	1896.792
	2	1595.623	1894.36
	7	1553.48	1782.299
13RFPO05945.las	1	1747.948	1961.683
	2	1747.59	1958.426
	7	1648.61	1905.03
13RFPO05960.las	1	1738.21	1991.237
	2	1737.839	1989.497
	7	1650.911	1922.339
13RFPO05975.las	1	1554.437	1985.346
	2	1554.236	1981.366
	7	1459.86	1925.505
13RFPO05990.las	1	1567.075	1953.212
	2	1566.563	1948.74
	7	1637.105	1924.149
	18	2086.331	2124.165
13RFPO20000.las	1	1191.083	1265.766
	2	1190.555	1265.826
	7	1223.309	1239.552
13RFPO20015.las	1	1202.316	1304.665
	2	1201.264	1303.36
	7	1111.834	1111.834
13RFPO20030.las	1	1225.113	1350.052
	2	1224.389	1350.2
	7	1285.204	1300.125
13RFPO20045.las	1	1266.852	1429.29
	2	1266.22	1361.112
	7	1157.703	1168.26
13RFPO20060.las	1	1283.388	1372.284
	2	1283.106	1371.426
	7	1276.909	1284
13RFPO20075.las	1	1275.755	1363.65
	2	1275.045	1362.078

DPH-1.4 Report on Elevation by Class for Tiled Data - continued

File	Class	Z Min	Z Max
	7	1304.112	1311.512
13RFPO20090.las	1	1282.573	1384.934
	2	1282.324	1385.941
	7	1253.716	1295.131
13RFPO20105.las	1	1294.389	1448.183
	2	1293.13	1449.425
13RFPO20120.las	1	1294.596	1419.537
	2	1294.114	1419.759
	7	1349.637	1352.8
13RFPO20135.las	1	1300.603	1376.285
	2	1300.038	1376.546
13RFPO20150.las	1	1291.812	1462.271
	2	1291.08	1460.581
13RFPO20165.las	1	1290.953	1460.57
	2	1290.628	1459.883
	7	1310.463	1432.691
13RFPO20180.las	1	1388.511	1460.561
	2	1388.324	1458.92
	7	1432.173	1436.679
13RFPO20195.las	1	1368.13	1436.333
	2	1367.809	1435.494
13RFPO20210.las	1	1384.834	1524.037
	2	1384.683	1454.619
13RFPO20225.las	1	1340.308	1436.349
	2	1339.913	1433.973
	7	1324.573	1408.87
13RFPO20240.las	1	1299.755	1437.47
	2	1299.014	1432.72
	7	1393.217	1402.226
13RFPO20255.las	1	1348.179	1551.255
	2	1347.483	1426.846
	7	1382.016	1386.951
13RFPO20270.las	1	1408.817	1431.194
	2	1408.355	1425.546
13RFPO20285.las			

DPH-1.4 Report on Elevation by Class for Tiled Data - continued

File	Class	Z Min	Z Max
	1	1403.613	1426.261
	2	1405.756	1425.086
	7	1397.274	1400.428
13RFPO20300.las	1	1401.855	1415.751
	2	1403.858	1412.944
	7	1397.437	1397.515
13RFPO20315.las	1	1404.065	1419.532
	2	1406.555	1415.634
	7	1398.208	1398.958
13RFPO20330.las	1	1406.296	1419.898
	2	1408.396	1417.878
13RFPO20345.las	1	1407.075	1419.92
	2	1409.603	1418.343
13RFPO20360.las	1	1408.281	1420.53
	2	1409.764	1418.622
13RFPO20375.las	1	1403.778	1541.199
	2	1402.4	1428.194
	7	1269.971	1286.37
13RFPO20390.las	1	1399.056	1422.429
	2	1398.03	1418.762
	9	1406.795	1407.193
	20	1406.823	1407.115
13RFPO20405.las	1	1414.967	1431.031
	2	1414.133	1429.457
13RFPO20420.las	1	1411.415	1433.999
	2	1410.939	1432.325
	7	1406.356	1412.57
	17	1414.234	1414.524
13RFPO20435.las	1	1411.013	1438.673
	2	1410.454	1436.504
13RFPO20450.las	1	1417.901	1443.615
	2	1416.916	1441.157
	7	1339.22	1424.983
13RFPO20465.las	1	1427.688	1460.046
	2	1427.056	1453.905
	7	1425.807	1425.807

DPH-1.4 Report on Elevation by Class for Tiled Data - continued

File	Class	Z Min	Z Max
13RFPO20480.las	1	1437.05	1460.257
	2	1436.404	1458.464
13RFPO20495.las	1	1444.52	1473.896
	2	1444.41	1465.188
13RFPO20510.las	1	1452.665	1479.072
	2	1454.109	1477.992
	17	1458.502	1462.057
	20	1456.657	1458.906
13RFPO20525.las	1	1464.631	1497.261
	2	1465.63	1490.044
13RFPO20540.las	1	1476.364	1508.338
	2	1477.201	1508.318
13RFPO20555.las	1	1481.64	1510.738
	2	1490.537	1508.833
13RFPO20570.las	1	1488.535	1514.814
	2	1487.519	1514.4
13RFPO20585.las	1	1497.446	1543.449
	2	1497.064	1543.568
13RFPO20600.las	1	1520.679	1590.849
	2	1520.49	1590.8
13RFPO20615.las	1	1519.812	1649.634
	2	1519.433	1591.297
13RFPO20630.las	1	1527.129	1651.553
	2	1525.352	1575.651
13RFPO20645.las	1	1525.367	1640.303
	2	1524.448	1583.501
13RFPO20660.las	1	1546.785	1707.654
	2	1545.962	1643.558
	7	1576.228	1598.286
13RFPO20675.las	1	1581.078	1914.592
	2	1580.471	1914.331
	7	1678.908	1678.908
13RFPO20690.las	1	1577.806	1931.171
	2	1576.839	1931.132

DPH-1.4 Report on Elevation by Class for Tiled Data - continued

File	Class	Z Min	Z Max
	7	1586.483	1773.822
13RFPO20705.las	1	1562.196	1695.221
	2	1560.705	1693.109
	7	1575.898	1589.239
13RFPO20720.las	1	1544.099	1686.699
	2	1545.083	1685.845
13RFPO20735.las	1	1520.968	1657.604
	2	1522.257	1656.824
	7	1551.68	1551.68
13RFPO20750.las	1	1503.95	1569.719
	2	1505.308	1570.278
13RFPO20765.las	1	1498.773	1517.307
	2	1500.338	1513.062
13RFPO20780.las	1	1501.567	1527.994
	2	1503.091	1515.515
13RFPO20795.las	1	1499.558	1526.988
	2	1499.457	1515.153
13RFPO20810.las	1	1499.568	1579.321
	2	1499.494	1533.737
	7	1323.877	1442.665
	18	1691.685	1694.861
13RFPO20825.las	1	1509.89	1766.685
	2	1509.834	1655.711
	7	1386.887	1561.117
	18	1735.03	2590.849
13RFPO20840.las	1	1514.296	1801.468
	2	1513.704	1680.384
	7	1351.887	1667.313
	18	1759.105	2651.796
13RFPO20855.las	1	1498.745	1745.558
	2	1498.626	1742.933
	7	1465.888	1623.197
	18	1686.649	1710.112
13RFPO20870.las	1	1611.905	1870.099
	2	1611.799	1731.506
	7	1520.296	1622.902

DPH-1.4 Report on Elevation by Class for Tiled Data - continued

File	Class	Z Min	Z Max
13RFPO20885.las	1	1597.1	1795.272
	2	1596.916	1710.22
	7	1531.493	1531.493
	18	1802.22	1802.22
13RFPO20900.las	1	1567.597	1903.911
	2	1567.433	1884.776
	7	1451.421	1776.733
13RFPO20915.las	1	1555.714	1792.216
	2	1555.498	1775.78
	7	1609.469	1609.469
	18	1792.051	1805.129
13RFPO20930.las	1	1605.124	1852.14
	2	1604.666	1845.204
	7	1593.023	1795.79
	18	1982.782	1982.782
13RFPO20945.las	1	1717.624	1965.654
	2	1716.895	1949.302
	7	1761.753	1873.992
13RFPO20960.las	1	1727.624	1969.762
	2	1726.608	1964.841
	7	1755.085	1898.955
	18	2066.414	2069.738
13RFPO20975.las	1	1550.63	1959.297
	2	1550.653	1955.679
	7	1522.208	1901.266
13RFPO20990.las	1	1494.239	1875.007
	2	1493.898	1870.976
	7	1416.129	1712.646
13RFPO35000.las	1	1212.983	1307.834
	2	1212.415	1307.472
	7	1251.247	1262.042
13RFPO35015.las	1	1230.036	1462.022
	2	1229.53	1352.805
	7	1238.489	1313.379
13RFPO35030.las	1	1292.468	1354.413
	2	1291.285	1353.414
	7	1305.983	1313.281
13RFPO35045.las			

DPH-1.4 Report on Elevation by Class for Tiled Data - continued

File	Class	Z Min	Z Max
	1	1316.969	1432.08
	2	1316.578	1369.982
13RFPO35060.las	1	1310.679	1396.644
	2	1309.895	1395.713
13RFPO35075.las	1	1311.489	1403.738
	2	1311.235	1401.391
	7	1338.124	1338.124
13RFPO35090.las	1	1319.777	1479.391
	2	1319.331	1477.933
	7	1457.277	1457.277
13RFPO35105.las	1	1358.354	1480.671
	2	1357.901	1479.341
13RFPO35120.las	1	1341.868	1462.305
	2	1341.629	1462.212
	7	1407.023	1411.419
13RFPO35135.las	1	1323.229	1419.255
	2	1322.883	1419.229
13RFPO35150.las	1	1336.82	1470.046
	2	1336.745	1470.032
	7	1447.973	1449.215
13RFPO35165.las	1	1357.722	1578.205
	2	1357.576	1467.707
13RFPO35180.las	1	1408.28	1468.389
	2	1408.066	1466.178
13RFPO35195.las	1	1401.986	1500.598
	2	1400.992	1450.357
13RFPO35210.las	1	1413.868	1480.389
	2	1413.617	1478.538
13RFPO35225.las	1	1402.841	1568.274
	2	1402.169	1449.316
13RFPO35240.las	1	1359.529	1442.498
	2	1358.2	1442.413
	7	1389.438	1410.65
13RFPO35255.las	1	1361.665	1498.501

DPH-1.4 Report on Elevation by Class for Tiled Data - continued

File	Class	Z Min	Z Max
	2	1360.999	1461.321
	7	1372.48	1386.653
13RFPO35270.las	1	1402.33	1434.234
	2	1401.152	1434.269
13RFPO35285.las	1	1403.465	1419.646
	2	1405.683	1418.77
13RFPO35300.las	1	1405.716	1421.468
	2	1407.526	1418.928
13RFPO35315.las	1	1411.278	1432.859
	2	1412.841	1423.697
13RFPO35330.las	1	1413.825	1425.808
	2	1415.534	1425.408
13RFPO35345.las	1	1415.216	1427.552
	2	1417.56	1426.711
13RFPO35360.las	1	1415.468	1475.502
	2	1417.95	1427.225
	7	1292.333	1345.747
13RFPO35375.las	1	1409.094	1434.743
	2	1409.499	1433.379
13RFPO35390.las	1	1405.32	1448.376
	2	1406.53	1433.267
	7	1350.657	1359.516
	9	1406.749	1407.075
	20	1406.77	1407.258
13RFPO35405.las	1	1412.421	1439.279
	2	1412.346	1437.919
13RFPO35420.las	1	1422.919	1446.832
	2	1425.445	1443.419
	17	1429.571	1437.948
13RFPO35435.las	1	1426.222	1449.915
	2	1426.14	1448.951
	17	1437.614	1437.989
13RFPO35450.las	1	1428.18	1461.603
	2	1428.233	1460.319
13RFPO35465.las			

DPH-1.4 Report on Elevation by Class for Tiled Data - continued

File	Class	Z Min	Z Max
	1	1439.544	1470.311
	2	1441.036	1469.068
13RFPO35480.las	1	1443.796	1471.01
	2	1445.421	1469.767
13RFPO35495.las	1	1453.825	1511.239
	2	1456.202	1482.477
13RFPO35510.las	1	1463.365	1493.696
	2	1465.169	1492.88
13RFPO35525.las	1	1475.508	1564.831
	2	1475.505	1503.755
13RFPO35540.las	1	1485.125	1522.878
	2	1486.374	1521.722
13RFPO35555.las	1	1503.694	1533.045
	2	1503.692	1530.819
13RFPO35570.las	1	1501.87	1534.078
	2	1501.856	1533.145
13RFPO35585.las	1	1503.857	1619.34
	2	1506.465	1540.425
13RFPO35600.las	1	1525.357	1589.934
	2	1524.459	1589.954
13RFPO35615.las	1	1540.149	1671.899
	2	1540.105	1611.147
13RFPO35630.las	1	1535.178	1573.864
	2	1536.859	1573.859
13RFPO35645.las	1	1557.981	1623.428
	2	1557.603	1621.513
	7	1589.354	1608.409
13RFPO35660.las	1	1577.042	1794.612
	2	1577.034	1792.886
	7	1587.845	1598.917
13RFPO35675.las	1	1608.293	1882.813
	2	1607.269	1880.401
	7	1786.573	1842.749
13RFPO35690.las			

DPH-1.4 Report on Elevation by Class for Tiled Data - continued

File	Class	Z Min	Z Max
	1	1562.912	1908.823
	2	1562.255	1907.042
13RFPO35705.las	1	1520.871	1676.119
	2	1520.352	1642.762
	7	1574.057	1582.766
13RFPO35720.las	1	1515.375	1649.08
	2	1515.956	1592.766
13RFPO35735.las	1	1510.25	1592.893
	2	1511.913	1547.928
13RFPO35750.las	1	1495.763	1537.958
	2	1497.87	1538.142
13RFPO35765.las	1	1488	1504.998
	2	1490.435	1505.377
13RFPO35780.las	1	1490.64	1515.281
	2	1492.193	1505.768
13RFPO35795.las	1	1486.167	1513.495
	2	1487.924	1505.445
	7	1413.206	1479.739
13RFPO35810.las	1	1489.862	1574.578
	2	1489.8	1537.7
	7	1420.082	1420.082
	18	1705.516	1705.516
13RFPO35825.las	1	1499.889	1559.359
	2	1501.542	1558.664
13RFPO35840.las	1	1504.696	1662.99
	2	1504.561	1662.435
	7	1385.267	1525.205
13RFPO35855.las	1	1486.534	1733.429
	2	1485.923	1728.947
	7	1461.931	1622.548
13RFPO35870.las	1	1554.596	1728.423
	2	1553.895	1726.459
	7	1573.132	1620.242
13RFPO35885.las	1	1569.606	1700.094
	2	1569.425	1697.524

DPH-1.4 Report on Elevation by Class for Tiled Data - continued

File	Class	Z Min	Z Max
	7	1432.965	1631.963
	18	1807.417	1807.417
13RFPO35900.las	1	1554.706	1765.624
	2	1554.542	1742.39
	7	1507.471	1661.719
13RFPO35915.las	1	1531.005	1855.634
	2	1530.887	1849.467
	7	1577.545	1687.373
13RFPO35930.las	1	1588.744	1879.866
	2	1588.551	1878.977
	7	1579.503	1856.793
13RFPO35945.las	1	1661.809	1864.548
	2	1661.742	1858.566
	7	1582.136	1825.927
13RFPO35960.las	1	1605.517	1912.789
	2	1605.089	1907.732
	7	1617.021	1880.127
13RFPO35975.las	1	1594.743	1933.434
	2	1594.509	1899.48
	7	1602.964	1878.612
	18	2050.081	2050.081
13RFPO35990.las	1	1591.023	1899.418
	2	1590.262	1895.086
	7	1589.701	1874.85
13RFPO50000.las	1	1227.19	1332.085
	2	1227.332	1331.052
	7	1286.558	1305.346
13RFPO50015.las	1	1263.97	1347.894
	2	1263.723	1346.909
	7	1216.506	1308.105
13RFPO50030.las	1	1318.993	1388.374
	2	1318.4	1388.285
13RFPO50045.las	1	1336.556	1460.96
	2	1336.46	1400.239
13RFPO50060.las	1	1350.119	1419.602
	2	1349.966	1418.359

DPH-1.4 Report on Elevation by Class for Tiled Data - continued

File	Class	Z Min	Z Max
13RFP050075.las	1	1303.055	1450.457
	2	1302.939	1448.746
13RFP050090.las	1	1370.958	1480.017
	2	1370.473	1478.353
	7	1454.953	1458.856
13RFP050105.las	1	1394.403	1571.757
	2	1393.735	1481.738
	7	1434.313	1467.296
13RFP050120.las	1	1330.375	1470.903
	2	1330.301	1470.241
	7	1405.967	1405.967
13RFP050135.las	1	1303.579	1448.213
	2	1303.456	1449.589
	7	1300.577	1429.387
13RFP050150.las	1	1318.735	1472.079
	2	1318.577	1472.08
13RFP050165.las	1	1347.022	1480.08
	2	1346.125	1478.803
	7	1440.066	1470.921
13RFP050180.las	1	1384.555	1496.357
	2	1384.362	1494.143
13RFP050195.las	1	1429.621	1513.726
	2	1429.201	1490.831
13RFP050210.las	1	1437.733	1507.335
	2	1437.118	1505.842
13RFP050225.las	1	1428.74	1502.513
	2	1427.834	1500.225
13RFP050240.las	1	1425.049	1507.692
	2	1424.811	1505.858
13RFP050255.las	1	1421.964	1485.27
	2	1421.636	1482.479
13RFP050270.las	1	1412.752	1450.028
	2	1413.219	1449.141
13RFP050285.las	1	1412.638	1430.279

DPH-1.4 Report on Elevation by Class for Tiled Data - continued

File	Class	Z Min	Z Max
	2	1414.677	1424.908
13RFPO50300.las	1	1416.298	1487.222
	2	1417.387	1434.177
13RFPO50315.las	1	1416.215	1434.67
	2	1417.303	1431.198
13RFPO50330.las	1	1422.744	1435.57
	2	1423.615	1433.364
13RFPO50345.las	1	1423.734	1473.755
	2	1424.793	1434.273
13RFPO50360.las	1	1420.172	1439.354
	2	1426.433	1436.181
13RFPO50375.las	1	1425.591	1439.455
	2	1425.764	1436.257
13RFPO50390.las	1	1413.958	1438.487
	2	1413.25	1435.847
13RFPO50405.las	1	1414.983	1442.079
	2	1415.895	1438.063
13RFPO50420.las	1	1430.632	1450.653
	2	1430.555	1450.306
	7	1342.954	1344.53
13RFPO50435.las	1	1443.623	1459.085
	2	1443.328	1456.887
13RFPO50450.las	1	1442.521	1468.099
	2	1448.853	1462.524
	7	1398.508	1401.624
13RFPO50465.las	1	1456.517	1475.812
	2	1458.936	1474.594
13RFPO50480.las	1	1463.624	1486.989
	2	1463.403	1486.219
13RFPO50495.las	1	1469.827	1500.301
	2	1469.697	1499.518
	17	1477.611	1486.452
	20	1475.467	1484.313
13RFPO50510.las			

DPH-1.4 Report on Elevation by Class for Tiled Data - continued

File	Class	Z Min	Z Max
	1	1482.598	1508.919
	2	1481.346	1508.811
13RFPO50525.las	1	1493.121	1523.133
	2	1492.874	1521.484
13RFPO50540.las	1	1503.456	1619.487
	2	1503.626	1543.106
13RFPO50555.las	1	1520.599	1577.09
	2	1519.732	1577.023
13RFPO50570.las	1	1530.342	1616.226
	2	1529.39	1616.109
	7	1404.704	1404.704
13RFPO50585.las	1	1520.739	1572.715
	2	1521.237	1573.825
	7	1462.188	1462.188
13RFPO50600.las	1	1528.87	1561.317
	2	1529.612	1561.284
13RFPO50615.las	1	1540.608	1567.306
	2	1542.377	1565.378
	7	1549.13	1555.289
13RFPO50630.las	1	1549.312	1573.355
	2	1551.023	1572.484
13RFPO50645.las	1	1557.092	1691.114
	2	1558.902	1628.282
	7	1455.931	1606.023
13RFPO50660.las	1	1478.375	1729.72
	2	1583.374	1727.84
	7	1587.856	1601.181
13RFPO50675.las	1	1559.346	1807.121
	2	1559.156	1737.017
	7	1575.75	1575.75
13RFPO50690.las	1	1549.662	1625.197
	2	1549.245	1625.124
	7	1580.127	1595.532
13RFPO50705.las	1	1512.063	1663.825
	2	1511.397	1587.117

DPH-1.4 Report on Elevation by Class for Tiled Data - continued

File	Class	Z Min	Z Max
	7	1433.975	1433.975
13RFPO50720.las	1	1491.706	1535.886
	2	1491.495	1533.042
13RFPO50735.las	1	1501.064	1643.911
	2	1500.549	1536.914
	7	1374.962	1374.962
13RFPO50750.las	1	1496.162	1519.261
	2	1495.411	1517.481
	7	1479.728	1479.728
13RFPO50765.las	1	1487.745	1514.891
	2	1487.61	1514.686
13RFPO50780.las	1	1482.016	1498.417
	2	1481.956	1500.549
13RFPO50795.las	1	1479.209	1495.122
	2	1479.792	1492.194
	17	1481.528	1481.822
	18	1660.248	1660.248
13RFPO50810.las	1	1483.809	1636.285
	2	1483.892	1577.647
	7	1373.358	1391.179
13RFPO50825.las	1	1441.928	1591.709
	2	1489.945	1582.785
	7	1549.077	1549.175
	17	1491.174	1563.342
13RFPO50840.las	1	1481.874	1597.908
	2	1481.38	1588.318
	7	1344.435	1573.234
	17	1488.127	1507.634
13RFPO50855.las	1	1472.091	1634.646
	2	1472.012	1633.291
	7	1512.132	1569.303
	17	1477.679	1547.293
13RFPO50870.las	1	1477.757	1719.718
	2	1477.444	1659.893
	7	1511.285	1575.233
	18	1737.328	1742.164
13RFPO50885.las			

DPH-1.4 Report on Elevation by Class for Tiled Data - continued

File	Class	Z Min	Z Max
	1	1479.004	1680.106
	2	1478.921	1677.279
	7	1451.378	1593.216
13RFPO50900.las	1	1508.056	1797.397
	2	1507.956	1795.07
	7	1538.359	1583.982
13RFPO50915.las	1	1495.345	1797.009
	2	1495.053	1794.476
	7	1581.395	1693.456
13RFPO50930.las	1	1494.699	1888.908
	2	1494.145	1886.497
	7	1542.593	1848.179
13RFPO50945.las	1	1550.933	1865.073
	2	1550.709	1861.624
	7	1586.659	1786.574
13RFPO50960.las	1	1534.992	1886.093
	2	1534.418	1881.307
	7	1423.035	1807.244
13RFPO50975.las	1	1566.348	1868.489
	2	1565.447	1865.588
	7	1590.143	1813.448
	18	2041.454	2041.454
13RFPO50990.las	1	1509.949	1892.179
	2	1509.192	1888.607
	7	1476.068	1865.189
	18	1746.911	2027.308
13RFPO65000.las	1	1207.996	1355.041
	2	1207.449	1354.408
	7	1267.872	1306.886
13RFPO65015.las	1	1280.779	1372.692
	2	1279.495	1373.297
	7	1229.59	1250.759
13RFPO65030.las	1	1260.23	1408.301
	2	1259.459	1407.682
	7	1360.529	1385.955
13RFPO65045.las	1	1251.276	1425.92
	2	1250.506	1428.373

DPH-1.4 Report on Elevation by Class for Tiled Data - continued

File	Class	Z Min	Z Max
	7	1131.795	1403.064
13RFPO65060.las	1	1254.23	1429.434
	2	1254.118	1427.712
	7	1163.472	1400.648
13RFPO65075.las	1	1263.696	1505.74
	2	1263.309	1505.816
	7	1251.387	1487.594
13RFPO65090.las	1	1336.264	1521.568
	2	1335.993	1519.1
	7	1383.639	1511.53
13RFPO65105.las	1	1307.338	1520.303
	2	1306.883	1519.604
	7	1401.425	1509.5
13RFPO65120.las	1	1285.124	1471.363
	2	1284.871	1470.624
	7	1454.686	1455.273
13RFPO65135.las	1	1281.688	1448.747
	2	1281.571	1448.172
	7	1258.581	1280.326
13RFPO65150.las	1	1305.609	1526.572
	2	1305.135	1524.566
	7	1365.274	1504.405
13RFPO65165.las	1	1379.148	1530.62
	2	1378.973	1530.6
	7	1486.455	1522.938
13RFPO65180.las	1	1344.659	1516.049
	2	1344.56	1516.119
	7	1262.788	1493.82
13RFPO65195.las	1	1369.243	1551.592
	2	1369.178	1548.853
	7	1265.238	1535.218
13RFPO65210.las	1	1461.409	1545.692
	2	1461.295	1544.266
	7	1409.123	1442.786
13RFPO65225.las	1	1448.722	1546.849
	2	1448.515	1526.228

DPH-1.4 Report on Elevation by Class for Tiled Data - continued

File	Class	Z Min	Z Max
13RFPO65240.las	1	1455.155	1538.46
	2	1455.105	1529.416
13RFPO65255.las	1	1437.64	1564.069
	2	1440.598	1501.953
	7	1410.202	1446.817
13RFPO65270.las	1	1424.632	1474.369
	2	1424.577	1455.879
	7	1403.272	1435.785
13RFPO65285.las	1	1420.028	1447.386
	2	1419.909	1432.724
	7	1396.821	1426.247
13RFPO65300.las	1	1423.301	1445.22
	2	1424.734	1433.542
	7	1397.533	1426.995
13RFPO65315.las	1	1427.814	1449.973
	2	1427.678	1437.859
	7	1401.809	1430.776
13RFPO65330.las	1	1431.023	1521.034
	2	1431.049	1440.821
	7	1399.238	1433.735
13RFPO65345.las	1	1431.929	1450.679
	2	1431.824	1443.413
	7	1422.738	1437.081
13RFPO65360.las	1	1434.352	1448.761
	2	1434.226	1444.92
	7	1433.876	1437.49
13RFPO65375.las	1	1434.871	1482.541
	2	1434.784	1445.426
	7	1357.573	1438.138
13RFPO65390.las	1	1427.1	1462.227
	2	1426.834	1444.756
	7	1380.188	1436.186
13RFPO65405.las	1	1425.497	1459.115
	2	1425.406	1451.028
13RFPO65420.las	1	1436.368	1457.992
	2	1436.283	1454.709

DPH-1.4 Report on Elevation by Class for Tiled Data - continued

File	Class	Z Min	Z Max
	7	1380.033	1413.901
13RFPO65435.las	1	1449.148	1505.096
	2	1448.816	1465.983
13RFPO65450.las	1	1456.045	1475.069
	2	1455.733	1472.902
	7	1420.95	1421.14
13RFPO65465.las	1	1462.611	1483.089
	2	1462.47	1481.935
13RFPO65480.las	1	1473.027	1497.337
	2	1472.798	1491.331
	7	1406.822	1449.784
13RFPO65495.las	1	1485.29	1590.298
	2	1486.116	1508.897
	7	1399.557	1448.495
	17	1494.255	1496.568
	20	1493.811	1494.278
13RFPO65510.las	1	1497.447	1561.732
	2	1497.267	1525.623
	7	1402.612	1518.909
13RFPO65525.las	1	1505.363	1554.303
	2	1505.254	1538.353
	7	1527.06	1527.838
13RFPO65540.las	1	1521.942	1558.229
	2	1521.43	1549.583
	7	1525.011	1529.33
13RFPO65555.las	1	1537.291	1621.148
	2	1539.155	1621.122
	7	1519.946	1600.159
13RFPO65570.las	1	1563.454	1645.764
	2	1561.676	1645.586
	7	1591.833	1632.853
13RFPO65585.las	1	1536.495	1663.024
	2	1537.07	1663.248
	7	1540.996	1626.006
13RFPO65600.las	1	1538.444	1591.037
	2	1538.198	1590.452

DPH-1.4 Report on Elevation by Class for Tiled Data - continued

File	Class	Z Min	Z Max
	7	1542.802	1555.304
13RFPO65615.las	1	1552.553	1591.31
	2	1552.379	1588.527
	7	1426.486	1579.977
13RFPO65630.las	1	1562.823	1611.125
	2	1561.752	1611.331
	7	1458.902	1599.411
13RFPO65645.las	1	1567.686	1634.192
	2	1566.429	1633.414
	7	1570.54	1589.774
13RFPO65660.las	1	1545.866	1681.026
	2	1544.834	1680.456
	7	1485.515	1596.756
13RFPO65675.las	1	1521.082	1611.752
	2	1520.972	1608.025
	7	1400.719	1572.299
13RFPO65690.las	1	1534.326	1589.851
	2	1534.247	1587.367
	7	1410.308	1571.968
13RFPO65705.las	1	1513.093	1557.774
	2	1511.714	1554.311
	7	1405.642	1533.304
13RFPO65720.las	1	1485.349	1538.029
	2	1485.142	1534.617
	7	1409.043	1513.912
13RFPO65735.las	1	1475.918	1643.976
	2	1410.367	1558.818
	7	1417.597	1533.585
13RFPO65750.las	1	1488.968	1630.371
	2	1488.227	1626.912
	7	1528.632	1600.693
13RFPO65765.las	1	1498.14	1627.956
	2	1500.564	1625.704
	7	1403.453	1608.541
13RFPO65780.las	1	1480.679	1511.589
	2	1481.69	1511.687

DPH-1.4 Report on Elevation by Class for Tiled Data - continued

File	Class	Z Min	Z Max
	7	1395.769	1448.926
13RFPO65795.las	1	1474.919	1562.097
	2	1474.43	1487.522
	7	1384.102	1432.308
13RFPO65810.las	1	1479.464	1516.894
	2	1479.366	1516.973
	7	1392.718	1400.449
13RFPO65825.las	1	1487.515	1656.81
	2	1487.389	1567.494
	7	1383.644	1389.155
	18	1659.213	1701.339
13RFPO65840.las	1	1470.746	1605.238
	2	1470.618	1511.74
	7	1362.891	1389.122
13RFPO65855.las	1	1462.416	1568.542
	2	1462.306	1492.389
	17	1480.802	1481.903
13RFPO65870.las	1	1457.754	1659.419
	2	1457.667	1651.418
	7	1317.831	1587.612
13RFPO65885.las	1	1455.728	1657.604
	2	1455.196	1656.008
	7	1568.653	1614.428
13RFPO65900.las	1	1469.055	1734.913
	2	1468.583	1690.508
	7	1543.455	1601.859
13RFPO65915.las	1	1485.796	1745.468
	2	1485.495	1737.529
	7	1538.116	1715.184
13RFPO65930.las	1	1469.227	1875.016
	2	1469.005	1869.184
	7	1386.057	1829.391
13RFPO65945.las	1	1627.105	1869.399
	2	1626.79	1864.243
	7	1736.739	1834.885
	18	2003.514	2003.514
13RFPO65960.las			

DPH-1.4 Report on Elevation by Class for Tiled Data - continued

File	Class	Z Min	Z Max
	1	1491.299	1840.541
	2	1490.934	1835.396
	7	1482.773	1799.667
13RFPO65975.las	1	1488.251	1830.042
	2	1488.07	1823.353
	7	1543.145	1573.629
13RFPO65990.las	1	1414.44	1883.689
	2	1414.111	1883.325
	7	1467.766	1801.351
	18	1996.68	1996.68
13RFPO80000.las	1	1189.994	1372.994
	2	1189.644	1373.342
	7	1245.097	1334.071
13RFPO80015.las	1	1218.469	1374.05
	2	1217.543	1374.182
	7	1154.185	1348.409
13RFPO80030.las	1	1212.261	1413.781
	2	1211.877	1407.398
	7	1249.683	1396.822
13RFPO80045.las	1	1214.994	1435.196
	2	1214.329	1435.196
	7	1235.431	1420.767
13RFPO80060.las	1	1223.786	1427.559
	2	1222.143	1427.559
	7	1228.328	1410.576
13RFPO80075.las	1	1244.155	1532.303
	2	1247.576	1531.726
	7	1242.611	1525.249
13RFPO80090.las	1	1337.799	1572.525
	2	1337.216	1568.107
	7	1445.449	1561.443
13RFPO80105.las	1	1313.428	1532.258
	2	1313.313	1532.002
	7	1316.94	1507.882
13RFPO80120.las	1	1261.766	1428.765
	2	1263.053	1427.951
	7	1258.869	1333.043

DPH-1.4 Report on Elevation by Class for Tiled Data - continued

File	Class	Z Min	Z Max
13RFPO80135.las	1	1264.175	1315.431
	2	1266.53	1315.666
	7	1260.896	1293.775
13RFPO80150.las	1	1286.457	1539.72
	2	1286.682	1540.001
	7	1280.454	1522.265
13RFPO80165.las	1	1305.529	1551.767
	2	1307.111	1543.75
	7	1307.712	1535.148
13RFPO80180.las	1	1322.325	1428.364
	2	1322.011	1428.423
13RFPO80195.las	1	1356.556	1563.937
	2	1356.094	1559.889
	7	1466.592	1551.365
13RFPO80210.las	1	1485.298	1576.292
	2	1485.126	1571.365
	7	1501.866	1563.915
13RFPO80225.las	1	1470.89	1545.338
	2	1470.762	1539.866
	7	1518.548	1532.562
13RFPO80240.las	1	1463.844	1545.279
	2	1464.724	1539.698
	7	1398.199	1532.644
13RFPO80255.las	1	1443.127	1527.413
	2	1443.044	1507.795
	7	1445.092	1448.11
13RFPO80270.las	1	1432.693	1453.579
	2	1432.585	1452.459
	7	1378.823	1409.42
13RFPO80285.las	1	1428.046	1442.395
	2	1427.947	1440.921
	7	1401.688	1429.505
13RFPO80300.las	1	1428.452	1530.119
	2	1428.394	1440.448
	7	1316.977	1434.95
13RFPO80315.las	1	1433.478	1450.607

DPH-1.4 Report on Elevation by Class for Tiled Data - continued

File	Class	Z Min	Z Max
	2	1433.387	1445.04
	7	1389.992	1433.123
13RFPO80330.las	1	1437.75	1451.812
	2	1437.656	1449.451
13RFPO80345.las	1	1440.129	1456.425
	2	1440.057	1451.712
	7	1388.53	1444.486
13RFPO80360.las	1	1442.819	1457.637
	2	1442.737	1454.289
	7	1396.368	1446.962
13RFPO80375.las	1	1444.408	1574.624
	2	1444.328	1455.183
	7	1385.485	1429.051
13RFPO80390.las	1	1442.674	1510.496
	2	1442.604	1456.428
	7	1388.851	1442.812
13RFPO80405.las	1	1442.757	1503.986
	2	1442.656	1477.963
	7	1394.389	1425.724
13RFPO80420.las	1	1448.67	1475.891
	2	1448.573	1475.041
	7	1380.553	1417.417
13RFPO80435.las	1	1453.781	1587.168
	2	1453.682	1474.357
13RFPO80450.las	1	1465.938	1511.01
	2	1465.861	1486.293
	7	1420.854	1420.854
13RFPO80465.las	1	1472.894	1568.597
	2	1472.79	1494.764
13RFPO80480.las	1	1481.919	1515.201
	2	1481.84	1503.671
13RFPO80495.las	1	1491.118	1652.998
	2	1491.004	1524.624
	17	1498.96	1507.039
13RFPO80510.las	1	1508.277	1621.347

DPH-1.4 Report on Elevation by Class for Tiled Data - continued

File	Class	Z Min	Z Max
	2	1508.188	1534.001
	7	1513.276	1513.276
13RFPO80525.las	1	1523.521	1552.935
	2	1524.444	1548.034
	7	1526.165	1540.2
13RFPO80540.las	1	1531.421	1583.394
	2	1531.491	1582.464
	7	1528.323	1568.976
13RFPO80555.las	1	1548.762	1636.03
	2	1548.95	1635.642
	7	1549.538	1576.538
13RFPO80570.las	1	1572.521	1648.86
	2	1570.894	1648.475
	7	1576.834	1607.565
13RFPO80585.las	1	1570.791	1675.461
	2	1570.263	1674.952
	7	1571.676	1651.996
13RFPO80600.las	1	1556.905	1704.152
	2	1559.474	1656.759
	7	1468.156	1591.165
13RFPO80615.las	1	1560.861	1630.506
	2	1563.967	1627.699
	7	1498.23	1607.742
13RFPO80630.las	1	1577.102	1718.886
	2	1577.015	1717.3
	7	1516.999	1657.596
13RFPO80645.las	1	1522.066	1675.216
	2	1521.108	1673.726
	7	1430.069	1625.33
13RFPO80660.las	1	1494.185	1615.773
	2	1494.046	1613.642
	7	1503.086	1583.582
13RFPO80675.las	1	1505.914	1641.961
	2	1505.652	1640.578
	7	1515.033	1619.325
13RFPO80690.las	1	1473.77	1597.637

DPH-1.4 Report on Elevation by Class for Tiled Data - continued

File	Class	Z Min	Z Max
	2	1475.297	1594.7
	7	1470.841	1583.007
13RFPO80705.las	1	1477.595	1615.204
	2	1477.34	1613.115
	7	1415.406	1536.142
13RFPO80720.las	1	1515.76	1668.993
	2	1515.25	1606.255
	7	1464.04	1556.498
13RFPO80735.las	1	1470.495	1767.377
	2	1469.637	1765.436
	7	1473.844	1670.372
13RFPO80750.las	1	1459.225	1618.532
	2	1458.689	1616.637
	7	1404.842	1585.507
13RFPO80765.las	1	1459.852	1627.891
	2	1459.195	1625.252
	7	1372.394	1589.376
13RFPO80780.las	1	1485.875	1531.223
	2	1487.508	1529.505
13RFPO80795.las	1	1471.874	1517.083
	2	1473.713	1510.123
	7	1400.867	1446.802
13RFPO80810.las	1	1469.84	1540.097
	2	1469.963	1539.814
	7	1393.865	1482.244
	17	1474.278	1475.06
13RFPO80825.las	1	1476.761	1637.412
	2	1476.659	1547.187
	7	1346.9	1534.971
13RFPO80840.las	1	1466.322	1518.265
	2	1467.25	1509.91
	7	1397.875	1455.724
13RFPO80855.las	1	1454.029	1589.902
	2	1456.364	1484.718
	7	1288.844	1295.559
13RFPO80870.las	1	1449.125	1533.377

DPH-1.4 Report on Elevation by Class for Tiled Data - continued

File	Class	Z Min	Z Max
	2	1449.049	1532.949
	7	1396.507	1442.564
13RFPO80885.las	1	1439.083	1530.15
	2	1438.694	1529.766
	17	1446.841	1454.228
13RFPO80900.las	1	1452.51	1717.367
	2	1452.258	1671.272
	7	1334.409	1617.781
13RFPO80915.las	1	1484.923	1743.585
	2	1484.51	1688.26
	7	1559.673	1584.929
	18	1827.045	1827.045
13RFPO80930.las	1	1450.048	1758.672
	2	1449.399	1754.287
	7	1426.632	1652.502
13RFPO80945.las	1	1538.846	1964.225
	2	1538.616	1852.434
	7	1580.691	1801.133
13RFPO80960.las	1	1487.228	1846.323
	2	1486.877	1844.452
	7	1575.6	1808.864
13RFPO80975.las	1	1454.818	1702.979
	2	1454.671	1698.304
	7	1499.511	1533.291
	18	1718.264	1718.264
13RFPO80990.las	1	1444.685	1831.921
	2	1444.365	1828.435
	7	1526.645	1712.942
13RFPO95000.las	1	1172.176	1412.676
	2	1171.094	1405.643
	7	1136.469	1383.282
13RFPO95015.las	1	1186.496	1404.327
	2	1185.331	1404.942
	7	1107.783	1382.128
13RFPO95030.las	1	1182.996	1330.198
	2	1182.377	1233.908
	7	1107.983	1149.831

DPH-1.4 Report on Elevation by Class for Tiled Data - continued

File	Class	Z Min	Z Max
13RFPO95045.las	1	1191.289	1237.497
	2	1190.546	1237.098
	7	1108.038	1197.904
13RFPO95060.las	1	1206.367	1271.007
	2	1205.708	1252.229
	7	1108.439	1148.168
13RFPO95075.las	1	1227.694	1354.336
	2	1226.571	1354.286
	7	1117.037	1296.039
13RFPO95090.las	1	1257.692	1583.058
	2	1261.251	1579.71
	7	1253.415	1512.158
13RFPO95105.las	1	1248.189	1528.934
	2	1247.405	1525.939
	7	1249.378	1518.349
13RFPO95120.las	1	1246.278	1363.544
	2	1247.655	1362.74
	7	1139.028	1314.379
13RFPO95135.las	1	1264.978	1331.955
	2	1260.482	1331.168
	7	1250.46	1299.26
13RFPO95150.las	1	1282.88	1486.067
	2	1282.724	1486.568
	7	1260.7	1307.045
13RFPO95165.las	1	1301.681	1598.115
	2	1302.894	1598.192
	7	1304.15	1506.144
13RFPO95180.las	1	1325.473	1595.162
	2	1261.251	1594.917
	7	1217.581	1587.261
13RFPO95195.las	1	1364.19	1608.863
	2	1363.652	1608.258
	7	1382.092	1564.775
13RFPO95210.las	1	1448.962	1605.753
	2	1448.416	1603.988
	7	1524.143	1572.898
13RFPO95225.las			

DPH-1.4 Report on Elevation by Class for Tiled Data - continued

File	Class	Z Min	Z Max
	1	1495.267	1559.971
	2	1494.261	1554.977
	7	1509.912	1544.78
13RFPO95240.las	1	1465.663	1540.048
	2	1466.415	1535.567
	7	1467.868	1472.168
13RFPO95255.las	1	1450.17	1487.042
	2	1452.353	1489.621
	7	1408.964	1464.005
13RFPO95270.las	1	1439.285	1459.534
	2	1440.838	1456.739
	7	1379.936	1444.453
13RFPO95285.las	1	1431.03	1449.133
	2	1435.086	1445.76
	7	1400.775	1436.273
13RFPO95300.las	1	1432.937	1569.036
	2	1435.873	1447.304
	7	1311.604	1436.454
13RFPO95315.las	1	1437.728	1452.718
	2	1440.347	1451.492
	7	1415.179	1438.959
13RFPO95330.las	1	1442.684	1457.909
	2	1444.611	1456.635
	7	1424.926	1444.042
13RFPO95345.las	1	1449.274	1530.423
	2	1449.185	1460.46
	7	1386.537	1423.098
13RFPO95360.las	1	1451.535	1523.107
	2	1451.474	1464.233
	7	1393.687	1433.494
13RFPO95375.las	1	1453.454	1468.492
	2	1453.303	1466.666
	7	1403.741	1430.038
13RFPO95390.las	1	1452.022	1473.539
	2	1454.17	1473.644
	7	1371.723	1398.315
13RFPO95405.las			

DPH-1.4 Report on Elevation by Class for Tiled Data - continued

File	Class	Z Min	Z Max
	1	1455.933	1477.326
	2	1456.315	1475.936
13RFPO95420.las	1	1458.073	1479.633
	2	1457.99	1478.636
	7	1375.6	1460.199
13RFPO95435.las	1	1463.868	1497.7
	2	1463.757	1497.529
13RFPO95450.las	1	1473.66	1555.26
	2	1474.219	1505.576
	7	1377.021	1387.611
13RFPO95465.las	1	1484.66	1506.319
	2	1484.767	1505.206
	7	1484.954	1484.954
	17	1500.227	1500.783
13RFPO95480.las	1	1491.893	1524.089
	2	1492.74	1514.076
13RFPO95495.las	1	1500.46	1538.093
	2	1503.556	1540.56
	7	1512.301	1521.651
	17	1512.337	1512.599
13RFPO95510.las	1	1520.627	1588.294
	2	1522.729	1547.088
	7	1399.911	1539.754
13RFPO95525.las	1	1533.409	1569.849
	2	1533.889	1567.333
	7	1538.878	1558.009
13RFPO95540.las	1	1544.833	1641.509
	2	1546.972	1640.674
	7	1542.339	1566.534
13RFPO95555.las	1	1569.701	1677.157
	2	1571.202	1665.591
13RFPO95570.las	1	1587.855	1719.554
	2	1588.577	1718.222
	7	1533.687	1699.156
13RFPO95585.las	1	1608.488	1722.216
	2	1608.32	1720.296

DPH-1.4 Report on Elevation by Class for Tiled Data - continued

File	Class	Z Min	Z Max
	7	1656.855	1656.855
13RFPO95600.las	1	1577.925	1707.436
	2	1578.311	1704.528
	7	1602.685	1621.035
13RFPO95615.las	1	1572.435	1671.999
	2	1574.186	1669.45
	7	1532.255	1579.088
13RFPO95630.las	1	1628.463	2027.511
	2	1627.768	2026.939
	7	1650.831	1968.584
13RFPO95645.las	1	1524.174	1914.308
	2	1523.692	1913.915
	7	1527.215	1774.946
13RFPO95660.las	1	1476.803	1714.508
	2	1475.96	1712.897
	7	1390.593	1638.365
13RFPO95675.las	1	1463.16	1625.663
	2	1463.007	1626.682
	7	1507.5	1607.966
13RFPO95690.las	1	1456.999	1569.325
	2	1456.925	1566.048
	7	1480.571	1559.846
13RFPO95705.las	1	1470.119	1717.125
	2	1473.505	1713.606
	7	1510.546	1699.327
13RFPO95720.las	1	1561.38	1805.222
	2	1561.267	1802.945
	7	1562.479	1743.287
13RFPO95735.las	1	1467.854	1795.003
	2	1467.711	1793.423
	7	1486.124	1761.16
13RFPO95750.las	1	1457.685	1589.202
	2	1457.638	1588.284
	7	1463.802	1564.01
	17	1515.081	1575.401
13RFPO95765.las	1	1446.203	1569.205

DPH-1.4 Report on Elevation by Class for Tiled Data - continued

File	Class	Z Min	Z Max
	2	1446.081	1567.033
	7	1459.782	1536.636
	17	1449.242	1497.88
13RFPO95780.las	1	1447.173	1587.76
	2	1447.104	1586.019
	7	1556.999	1557.721
13RFPO95795.las	1	1475.482	1540.928
	2	1475.411	1537.568
	7	1510.704	1510.704
13RFPO95810.las	1	1464.36	1486.083
	2	1464.701	1485.132
13RFPO95825.las	1	1459.736	1583.472
	2	1459.652	1498.001
	7	1361.838	1364.645
13RFPO95840.las	1	1459.234	1565.753
	2	1459.11	1565.681
	7	1468.841	1468.841
13RFPO95855.las	1	1453.19	1511.46
	2	1453.12	1511.53
	18	1614.498	1614.662
13RFPO95870.las	1	1451.083	1562.424
	2	1450.836	1498.531
13RFPO95885.las	1	1429.617	1628.47
	2	1429.11	1503.782
	17	1439.367	1441.611
	18	1651.287	1651.287
13RFPO95900.las	1	1423.64	1665.979
	2	1423.205	1654.58
	7	1530.875	1622.905
	18	1618.65	1618.801
13RFPO95915.las	1	1460.302	1681.364
	2	1459.41	1670.713
	7	1503.771	1589.875
	18	1772.047	1801.794
13RFPO95930.las	1	1429.016	1676.034
	2	1428.213	1669.103
	7	1281.952	1455.025

DPH-1.4 Report on Elevation by Class for Tiled Data - continued

File	Class	Z Min	Z Max
13RFPO95945.las	1	1429.582	1779.944
	2	1429.173	1776.337
	7	1418.038	1741.601
13RFPO95960.las	1	1450.295	1803.365
	2	1449.969	1801.41
	7	1510.806	1774.776
13RFPO95975.las	1	1445.952	1788.709
	2	1445.806	1785.486
	7	1509.572	1510.498
13RFPO95990.las	1	1418.885	1619.165
	2	1418.646	1560.769
	7	1483.406	1511.228
13RFP110000.las	1	1150.595	1215.172
	2	1150.136	1214.666
	7	1126.898	1153.478
13RFP110015.las	1	1162.164	1280.239
	2	1161.926	1222.068
	7	1090.074	1146.399
13RFP110030.las	1	1173.261	1224.85
	2	1173.117	1225.571
	7	1050.85	1139.033
13RFP110045.las	1	1186.423	1229.219
	2	1130.624	1229.446
	7	1093.256	1158.339
13RFP110060.las	1	1202.03	1234.703
	2	1201.647	1235.382
	7	1115.058	1143.401
13RFP110075.las	1	1223.962	1265.142
	2	1223.681	1261.807
	7	1113.105	1253.642
13RFP110090.las	1	1234.61	1351.163
	2	1234.152	1350.316
	7	1122.487	1299.445
13RFP110105.las	1	1235.51	1357.44
	2	1234.766	1357.592
	7	1123.494	1289.731
13RFP110120.las			

DPH-1.4 Report on Elevation by Class for Tiled Data - continued

File	Class	Z Min	Z Max
	1	1249.871	1294.154
	2	1248.74	1293.521
	7	1250.708	1273.739
13RFP110135.las	1	1274.85	1422.588
	2	1278.704	1349.267
	7	1253.291	1301.82
13RFP110150.las	1	1304.362	1532.001
	2	1264.637	1530.507
	7	1250.159	1484.833
13RFP110165.las	1	1357.447	1625.017
	2	1357.325	1624.688
	7	1368.319	1618.195
13RFP110180.las	1	1355.081	1617.693
	2	1353.999	1615.514
	7	1371.989	1608.167
13RFP110195.las	1	1370.216	1648.669
	2	1369.706	1648.649
	7	1377.223	1630.943
13RFP110210.las	1	1514.819	1645.481
	2	1514.411	1644.96
	7	1389.256	1613.688
13RFP110225.las	1	1492.477	1557.255
	2	1492.417	1541.758
	7	1384.712	1509.486
13RFP110240.las	1	1475.154	1520.336
	2	1473.809	1519.709
13RFP110255.las	1	1455.405	1507.712
	2	1455.247	1503.329
	7	1386.632	1426.8
13RFP110270.las	1	1446.277	1462.306
	2	1445.624	1462.459
13RFP110285.las	1	1444.516	1458.138
	2	1444.311	1455.544
	7	1391.188	1443.853
13RFP110300.las	1	1391.994	1463.585
	2	1444.94	1462.931

DPH-1.4 Report on Elevation by Class for Tiled Data - continued

File	Class	Z Min	Z Max
	7	1395.484	1421.853
13RFP110315.las	1	1446.363	1467.304
	2	1445.625	1465.908
	7	1381.665	1419.322
13RFP110330.las	1	1451.833	1465.399
	2	1451.13	1464.537
13RFP110345.las	1	1457.359	1471.07
	2	1456.302	1469.786
	7	1335.433	1436.804
13RFP110360.las	1	1460.617	1476.341
	2	1460.36	1475.184
	7	1391.512	1437.403
13RFP110375.las	1	1464.085	1479.364
	2	1463.79	1477.568
	7	1400.593	1436.347
13RFP110390.las	1	1465.299	1484.513
	2	1466.382	1481.89
	7	1402.902	1440.525
13RFP110405.las	1	1471.331	1492.795
	2	1471.152	1491.84
13RFP110420.las	1	1475.542	1497.17
	2	1475.587	1495.723
	7	1376.246	1402.382
13RFP110435.las	1	1477.784	1502.656
	2	1477.372	1501.092
13RFP110450.las	1	1490.979	1513.002
	2	1491.532	1510.609
13RFP110465.las	1	1497.873	1528.202
	2	1497.772	1528.742
13RFP110480.las	1	1502.388	1535.281
	2	1503.877	1531.444
13RFP110495.las	1	1512.931	1568.7
	2	1512.878	1567.573
13RFP110510.las	1	1527.168	1607.641

DPH-1.4 Report on Elevation by Class for Tiled Data - continued

File	Class	Z Min	Z Max
	2	1527.071	1606.767
	7	1542.212	1588.766
13RFP110525.las	1	1543.367	1707.505
	2	1543.255	1708.467
	7	1477.713	1562.218
13RFP110540.las	1	1567.281	1746.245
	2	1567.178	1744.631
13RFP110555.las	1	1554.972	1720.562
	2	1554.26	1718.454
	7	1553.234	1684.996
13RFP110570.las	1	1557.446	1753.403
	2	1556.79	1751.452
	7	1574.333	1713.087
13RFP110585.las	1	1561.016	1764.9
	2	1560.019	1762.285
	7	1600.571	1703.691
13RFP110600.las	1	1589.255	1760.968
	2	1589.104	1759.366
	7	1474.85	1676.217
13RFP110615.las	1	1589.304	1749.685
	2	1589.156	1748.896
	7	1479.476	1603.639
13RFP110630.las	1	1624.476	2036.619
	2	1623.832	2034.432
	7	1932.227	1943.307
13RFP110645.las	1	1603.701	2094.798
	2	1603.483	2094.587
	7	1604.982	1894.541
13RFP110660.las	1	1488.92	2092.776
	2	1488.768	2093.168
	7	1522.604	2069.615
13RFP110675.las	1	1447.679	1641.079
	2	1449.569	1641.098
	7	1330.493	1562.639
13RFP110690.las	1	1438.41	1591.888
	2	1438.805	1587.653

DPH-1.4 Report on Elevation by Class for Tiled Data - continued

File	Class	Z Min	Z Max
	7	1465.341	1551.795
13RFP110705.las	1	1444.072	1692.473
	2	1443.918	1692.091
	7	1527.599	1682.253
13RFP110720.las	1	1577.847	1815.539
	2	1576.436	1812.985
	7	1603.751	1697.789
13RFP110735.las	1	1459.657	1821.376
	2	1459.285	1818.354
	7	1488.713	1751.153
13RFP110750.las	1	1437.105	1558.247
	2	1437.059	1557.264
	7	1536.135	1536.147
	17	1457.742	1461.318
13RFP110765.las	1	1432.185	1652.598
	2	1435.383	1650.655
	7	1306.12	1580.012
13RFP110780.las	1	1403.22	1592.059
	2	1398.494	1589.975
	7	1386.88	1554
13RFP110795.las	1	1476.651	1568.006
	2	1476.673	1563.843
	7	1382.192	1553.921
13RFP110810.las	1	1468.014	1507.183
	2	1467.948	1507.029
	7	1356.717	1359.373
13RFP110825.las	1	1453.045	1512.788
	2	1454.739	1512.309
13RFP110840.las	1	1446.208	1599.805
	2	1446.097	1469.067
	7	1447.513	1447.513
13RFP110855.las	1	1442.33	1496.914
	2	1442.251	1494.712
	7	1443.101	1443.101
13RFP110870.las	1	1439.413	1477.211
	2	1439.252	1479.453

DPH-1.4 Report on Elevation by Class for Tiled Data - continued

File	Class	Z Min	Z Max
	7	1263.105	1355.851
	18	1609.078	1621.563
13RFP110885.las	1	1419.692	1591.878
	2	1419.518	1505.833
13RFP110900.las	1	1407.696	1509.943
	2	1407.612	1508.976
	7	1357.102	1357.102
13RFP110915.las	1	1424.541	1626.892
	2	1424.187	1623.581
	7	1488.288	1588.094
13RFP110930.las	1	1426.212	1681.405
	2	1425.887	1674.458
	7	1336.137	1597.441
	18	1648.114	1648.241
13RFP110945.las	1	1408.581	1673.386
	2	1408.123	1670.655
	7	1641.785	1641.785
13RFP110960.las	1	1412.081	1669.813
	2	1411.969	1667.153
	7	1270.98	1586.464
13RFP110975.las	1	1430.918	1678.783
	2	1430.781	1609.696
	7	1418.65	1583.18
13RFP110990.las	1	1391.747	1595.485
	2	1391.507	1593.063
	7	1257.97	1412.502
13RFP125000.las	1	1145.72	1227.339
	2	1145.179	1227.152
	7	1142.113	1179.527
13RFP125015.las	1	1158.453	1338.229
	2	1157.982	1337.694
	7	1147.954	1152.339
13RFP125030.las	1	1183.66	1345.179
	2	1182.974	1344.295
13RFP125045.las	1	1191.094	1238.735
	2	1190.549	1234.523

DPH-1.4 Report on Elevation by Class for Tiled Data - continued

File	Class	Z Min	Z Max
13RFP125060.las	1	1206.84	1236.139
	2	1206.706	1237.005
	7	1216.578	1216.578
13RFP125075.las	1	1214.944	1252.223
	2	1214.828	1251.642
13RFP125090.las	1	1222.641	1242.295
	2	1222.412	1237.895
13RFP125105.las	1	1233.144	1292.765
	2	1232.632	1292.235
13RFP125120.las	1	1253.732	1315.801
	2	1253.653	1315.446
13RFP125135.las	1	1285.761	1503.187
	2	1284.693	1502.866
	7	1357.01	1415.66
13RFP125150.las	1	1331.053	1513.782
	2	1330.404	1513.221
	7	1365.821	1502.269
13RFP125165.las	1	1321.632	1425.422
	2	1321.705	1424.803
13RFP125180.las	1	1340.432	1508.995
	2	1340.055	1509.052
	7	1320.056	1321.406
13RFP125195.las	1	1421.503	1682.402
	2	1421.348	1680.827
	7	1458.661	1636.039
13RFP125210.las	1	1521.338	1665.427
	2	1521.005	1662.392
	7	1461.794	1525.881
13RFP125225.las	1	1496.774	1559.965
	2	1496.069	1559.685
	7	1518.571	1525.877
13RFP125240.las	1	1476.473	1542.565
	2	1478.321	1542.624
13RFP125255.las	1	1462.658	1486.753
	2	1462.325	1486.162

DPH-1.4 Report on Elevation by Class for Tiled Data - continued

File	Class	Z Min	Z Max
13RFP125270.las	1	1455.109	1554.467
	2	1454.02	1474.611
13RFP125285.las	1	1452.62	1468.06
	2	1452.518	1468.05
13RFP125300.las	1	1456.218	1471.456
	2	1455.466	1470.64
13RFP125315.las	1	1460.497	1478.7
	2	1460.248	1478.617
13RFP125330.las	1	1459.994	1487.493
	2	1459.847	1486.336
13RFP125345.las	1	1463.941	1484.776
	2	1464.395	1484.895
13RFP125360.las	1	1469.055	1489.232
	2	1469.628	1485.108
	7	1454.417	1477.541
13RFP125375.las	1	1474.832	1490.993
	2	1474.656	1487.839
	7	1477.26	1479.615
13RFP125390.las	1	1476.075	1498.93
	2	1476.629	1497.802
	7	1479.16	1481.575
13RFP125405.las	1	1482.169	1511.746
	2	1481.87	1510.298
	7	1482.332	1495.311
13RFP125420.las	1	1492.04	1519.532
	2	1491.754	1517.183
	7	1489.709	1496.97
13RFP125435.las	1	1491.825	1520.041
	2	1491.412	1518.621
	7	1494.14	1494.34
13RFP125450.las	1	1498.968	1532.613
	2	1497.953	1531.846
	7	1408.092	1496.776
13RFP125465.las	1	1509.981	1615.783
	2	1510.507	1539.417

DPH-1.4 Report on Elevation by Class for Tiled Data - continued

File	Class	Z Min	Z Max
	7	1475.927	1483.446
13RFP125480.las	1	1517.826	1576.309
	2	1517.907	1577.028
	17	1523.211	1542.204
	20	1520.528	1534.561
13RFP125495.las	1	1526.649	1637.417
	2	1527.787	1617.663
	7	1529.23	1536.449
	17	1529.878	1544.71
13RFP125510.las	1	1526.372	1610.518
	2	1525.552	1609.698
13RFP125525.las	1	1522.89	1718.364
	2	1522.54	1717.98
	7	1601.419	1603.414
13RFP125540.las	1	1521.128	1726.816
	2	1521.023	1725.203
	7	1395.553	1692.701
13RFP125555.las	1	1516.96	1707.744
	2	1516.584	1707.73
	7	1550.579	1552.704
13RFP125570.las	1	1516.284	1724.406
	2	1516.181	1722.813
	7	1575.737	1660.46
13RFP125585.las	1	1539.185	1827.64
	2	1538.989	1824.624
	7	1594.21	1729.077
13RFP125600.las	1	1528.033	1781.9
	2	1527.778	1780.151
	7	1478.333	1603.005
13RFP125615.las	1	1587.713	1757.552
	2	1587.492	1755.141
	7	1482.536	1735.56
13RFP125630.las	1	1636.553	1762.95
	2	1636.358	1759.336
13RFP125645.las	1	1674.283	2107.674
	2	1674.195	2101.513

DPH-1.4 Report on Elevation by Class for Tiled Data - continued

File	Class	Z Min	Z Max
	7	1703.637	2040.59
13RFP125660.las	1	1526.186	2005.987
	2	1525.886	2004.137
	7	1525.899	1781.914
13RFP125675.las	1	1458.342	1809.532
	2	1458.258	1809.576
	7	1536.041	1652.388
13RFP125690.las	1	1415.537	1694.906
	2	1415.455	1694.892
	7	1329.218	1638.087
13RFP125705.las	1	1411.849	1645.853
	2	1411.658	1616.913
	7	1420.356	1583.435
13RFP125720.las	1	1507.019	1694.225
	2	1506.58	1694.023
	7	1525.364	1644.051
13RFP125735.las	1	1527.254	1817.701
	2	1526.639	1816.766
	7	1563.972	1756.23
13RFP125750.las	1	1429.348	1574.28
	2	1431.029	1570.596
	7	1364.252	1549.604
	17	1450.831	1537.335
13RFP125765.las	1	1417.622	1623.664
	2	1417.528	1579.036
	7	1445.493	1555.975
	9	1423.8	1424.687
	17	1422.016	1510.076
	20	1423.872	1425.049
13RFP125780.las	1	1416.681	1575.944
	2	1416.562	1575.977
	7	1434.692	1556.282
13RFP125795.las	1	1452.461	1621.919
	2	1452.389	1619.12
	7	1513.686	1570.582
13RFP125810.las	1	1480.401	1572.81
	2	1481.316	1571.171

DPH-1.4 Report on Elevation by Class for Tiled Data - continued

File	Class	Z Min	Z Max
	7	1416.653	1530.415
13RFP125825.las	1	1465.597	1604.694
	2	1465.496	1578.699
	7	1477.525	1562.427
	18	1645.156	1645.502
13RFP125840.las	1	1447.339	1507.752
	2	1447.251	1504.918
	7	1256.022	1453.326
13RFP125855.las	1	1438.099	1503.639
	2	1437.997	1501.351
	7	1278.562	1432.173
13RFP125870.las	1	1429.844	1481.395
	2	1429.632	1481.414
	7	1243.367	1287.836
	18	1633.674	1656.193
13RFP125885.las	1	1408.831	1520.744
	2	1408.144	1519.556
	7	1223.392	1223.392
13RFP125900.las	1	1398.461	1569.157
	2	1397.8	1515.331
13RFP125915.las	1	1408.706	1683.48
	2	1407.915	1680.524
	7	1507.174	1663.294
13RFP125930.las	1	1428.182	1712.396
	2	1427.417	1708.355
	7	1498.898	1672.75
13RFP125945.las	1	1390.216	1600.764
	2	1390.054	1591.053
	7	1410.956	1440.48
	18	1673.627	1673.627
13RFP125960.las	1	1375.507	1550.541
	2	1375.142	1547.957
	7	1415.724	1510.022
13RFP125975.las	1	1439.207	1665.425
	2	1438.652	1622.096
	7	1474.546	1505.353
13RFP125990.las			

DPH-1.4 Report on Elevation by Class for Tiled Data - continued

File	Class	Z Min	Z Max
	1	1379.927	1629.742
	2	1379.746	1619.608
	7	1397.893	1505.174
13RFP140000.las	1	1144.66	1380.499
	2	1143.964	1379.858
	7	1188.511	1341.608
13RFP140015.las	1	1159.064	1195.891
	2	1157.883	1194.726
13RFP140030.las	1	1171.294	1219.459
	2	1170.851	1219.435
13RFP140045.las	1	1190.04	1298.246
	2	1189.196	1298.038
	7	1195.007	1259.782
13RFP140060.las	1	1206.153	1230.019
	2	1205.844	1229.922
	7	1202.819	1207.738
13RFP140075.las	1	1210.113	1277.032
	2	1209.677	1277.185
13RFP140090.las	1	1211.807	1263.496
	2	1211.912	1263.485
	7	1218.971	1226.798
13RFP140105.las	1	1233.664	1301.825
	2	1233.589	1299.948
	7	1268.875	1268.875
13RFP140120.las	1	1253.652	1329.307
	2	1253.558	1328.985
	7	1258.57	1265.993
13RFP140135.las	1	1286.151	1457.24
	2	1286.038	1456.5
13RFP140150.las	1	1294.024	1476.656
	2	1293.69	1476.647
	7	1297.898	1369.465
13RFP140165.las	1	1306.808	1457.786
	2	1306.715	1457.933
	7	1317.914	1440.747
13RFP140180.las			

DPH-1.4 Report on Elevation by Class for Tiled Data - continued

File	Class	Z Min	Z Max
	1	1340.719	1667.333
	2	1340.595	1667.303
	7	1448.742	1622.535
13RFP140195.las	1	1509.94	1695.42
	2	1509.428	1678.42
	7	1520.975	1672.028
13RFP140210.las	1	1526.749	1665.085
	2	1528.587	1661.742
	7	1521.899	1528.823
13RFP140225.las	1	1511.36	1572.588
	2	1511.292	1571.77
	7	1518.612	1519.339
13RFP140240.las	1	1485.872	1534.935
	2	1486.161	1534.708
13RFP140255.las	1	1474.281	1497.114
	2	1474.564	1498.426
13RFP140270.las	1	1465.809	1495.214
	2	1467.919	1494.915
13RFP140285.las	1	1463.037	1483.03
	2	1462.891	1482.801
13RFP140300.las	1	1465.103	1479.394
	2	1465.007	1479.07
13RFP140315.las	1	1466.676	1484.088
	2	1469.143	1482.847
	7	1418.731	1463.565
13RFP140330.las	1	1475.148	1493.595
	2	1475.003	1492.988
13RFP140345.las	1	1473.515	1491.663
	2	1473.297	1491.648
13RFP140360.las	1	1477.315	1503.613
	2	1477.304	1506.158
13RFP140375.las	1	1484.97	1508.257
	2	1484.912	1508.15
13RFP140390.las	1	1487.9	1510.608

DPH-1.4 Report on Elevation by Class for Tiled Data - continued

File	Class	Z Min	Z Max
	2	1487.761	1508.636
13RFP140405.las	1	1497.995	1564.137
	2	1497.78	1565.046
	7	1427.081	1453.99
13RFP140420.las	1	1508.677	1560.652
	2	1510.129	1562.054
13RFP140435.las	1	1514.599	1540.494
	2	1514.409	1540.222
13RFP140450.las	1	1518.69	1616.365
	2	1518.511	1623.124
13RFP140465.las	1	1531.893	1687.17
	2	1531.829	1689.85
	7	1587.211	1588.714
13RFP140480.las	1	1535.508	1587.739
	2	1535.145	1587.805
13RFP140495.las	1	1530.286	1627.113
	2	1529.338	1625.846
	7	1523.947	1523.947
	17	1534.79	1537.945
13RFP140510.las	1	1513.136	1622.306
	2	1512.739	1621.663
	7	1533.689	1533.73
	17	1529.959	1530.612
13RFP140525.las	1	1493.53	1587.505
	2	1495.533	1578.127
	17	1506.461	1518.239
13RFP140540.las	1	1495.732	1641.581
	2	1497.735	1640.352
	7	1436.864	1580.922
	17	1587.433	1594.54
13RFP140555.las	1	1505.262	1658.074
	2	1506.312	1657.762
	7	1467.156	1586.439
13RFP140570.las	1	1489.549	1632.625
	2	1490.681	1588.337
13RFP140585.las			

DPH-1.4 Report on Elevation by Class for Tiled Data - continued

File	Class	Z Min	Z Max
	1	1489.609	1750.201
	2	1489.572	1748.376
	7	1665.843	1726.448
13RFP140600.las	1	1499.157	1753.755
	2	1499.219	1750.426
	7	1545.039	1658.048
	17	1591.121	1660.924
13RFP140615.las	1	1452.407	1767.136
	2	1449.443	1764.339
	7	1439.191	1641.302
13RFP140630.las	1	1607.658	1764.183
	2	1607.041	1762.033
13RFP140645.las	1	1507.545	1879.002
	2	1506.91	1878.134
	7	1579.956	1789.65
13RFP140660.las	1	1474.013	1852.944
	2	1473.215	1849.894
	7	1754.591	1777.18
13RFP140675.las	1	1291.862	1600.604
	2	1447.871	1588.055
13RFP140690.las	1	1417.981	1783.085
	2	1417.735	1782.942
	7	1630.334	1633.477
13RFP140705.las	1	1388.581	1640.409
	2	1388.022	1641.042
	7	1412.216	1534.11
13RFP140720.las	1	1386.839	1598.485
	2	1385.819	1596.808
	7	1402.243	1576.617
13RFP140735.las	1	1429.269	1609.964
	2	1428.342	1606.506
	7	1460.75	1587.365
13RFP140750.las	1	1428.828	1586.749
	2	1428.049	1585.418
	7	1484.998	1549.567
13RFP140765.las	1	1419.94	1600.909

DPH-1.4 Report on Elevation by Class for Tiled Data - continued

File	Class	Z Min	Z Max
	2	1419.818	1598.856
	7	1411.874	1561.359
13RFP140780.las	1	1398.775	1603.691
	2	1398.641	1602.606
	7	1320.715	1546.504
	9	1410.877	1411.742
	20	1410.876	1411.855
13RFP140795.las	1	1396.692	1656.971
	2	1396.508	1653.15
	7	1335.748	1610.506
13RFP140810.las	1	1443.606	1704.231
	2	1443.236	1635.498
	7	1500.247	1591.726
13RFP140825.las	1	1479.999	1736.311
	2	1479.885	1614.988
	7	1397.17	1598.425
13RFP140840.las	1	1468.445	1638.627
	2	1468.95	1604.056
	7	1309.159	1581.514
13RFP140855.las	1	1447.365	1614.965
	2	1447.262	1611.331
	7	1335.811	1335.811
	18	1666.279	1666.279
13RFP140870.las	1	1428.125	1486.543
	2	1427.858	1485.141
	7	1262.476	1427.456
13RFP140885.las	1	1411.146	1520.758
	2	1411.049	1519.921
	7	1278.768	1278.768
	18	1698.905	1698.905
13RFP140900.las	1	1393.952	1515.814
	2	1393.425	1515.475
13RFP140915.las	1	1376.417	1495.696
	2	1376.334	1492.195
	7	1264.502	1397.529
	17	1382.546	1395.416
13RFP140930.las	1	1362.636	1684.074

DPH-1.4 Report on Elevation by Class for Tiled Data - continued

File	Class	Z Min	Z Max
	2	1362.55	1681.022
	7	1315.219	1430.309
13RFP140945.las	1	1359.974	1673.996
	2	1359.75	1671.997
	7	1373.414	1655.983
13RFP140960.las	1	1357.783	1499.426
	2	1357.737	1497.888
	7	1220.45	1444.348
13RFP140975.las	1	1368.412	1620.734
	2	1368.284	1618.965
	7	1509.957	1587.119
13RFP140990.las	1	1402.213	1752.118
	2	1402.064	1648.208
	7	1482.96	1596.037
13RFP155000.las	1	1179.475	1528.332
	2	1179.259	1528.371
	7	1229.075	1515.18
13RFP155015.las	1	1181.416	1477.366
	2	1180.716	1477.354
	7	1261.984	1454.557
13RFP155030.las	1	1184.056	1285.372
	2	1183.669	1284.971
	7	1227.272	1245.867
13RFP155045.las	1	1199.209	1267.522
	2	1198.812	1267.573
13RFP155060.las	1	1200.444	1223.683
	2	1200.346	1223.17
13RFP155075.las	1	1199.732	1262.62
	2	1199.658	1261.379
	7	1250.79	1250.79
13RFP155090.las	1	1210.208	1276.689
	2	1210.06	1272.78
	7	1222.428	1240.615
13RFP155105.las	1	1224.639	1291.667
	2	1224.486	1293.687
13RFP155120.las			

DPH-1.4 Report on Elevation by Class for Tiled Data - continued

File	Class	Z Min	Z Max
	1	1242.477	1333.788
	2	1242.39	1332.567
	7	1281.794	1297.072
13RFP155135.las	1	1260.571	1340.893
	2	1260.148	1340.355
	7	1278.355	1290.961
13RFP155150.las	1	1281.847	1362.224
	2	1280.954	1362.233
	7	1278.572	1278.572
13RFP155165.las	1	1315.265	1481.407
	2	1314.482	1481.468
	7	1373.999	1448.518
13RFP155180.las	1	1349.356	1684.601
	2	1349.347	1684.047
	7	1504.186	1606.303
13RFP155195.las	1	1565.589	1675.776
	2	1567.626	1675.142
	7	1594.769	1596.33
13RFP155210.las	1	1533.998	1630.474
	2	1535.509	1629.271
	7	1595.609	1597.159
13RFP155225.las	1	1502.695	1610.578
	2	1502.96	1609.913
	7	1593.039	1593.039
13RFP155240.las	1	1494.002	1518.217
	2	1493	1518.423
13RFP155255.las	1	1492.604	1541.86
	2	1493.191	1541.779
	7	1386.428	1386.428
13RFP155270.las	1	1483.203	1515.572
	2	1482.718	1514.77
13RFP155285.las	1	1478.548	1503.248
	2	1478.729	1501.92
13RFP155300.las	1	1477.033	1497.482
	2	1477.415	1497.815
13RFP155315.las			

DPH-1.4 Report on Elevation by Class for Tiled Data - continued

File	Class	Z Min	Z Max
	1	1478.058	1495.128
	2	1478.52	1494.58
13RFP155330.las	1	1481.317	1503.695
	2	1482.749	1502.7
13RFP155345.las	1	1484.39	1500.241
	2	1485.33	1499.477
13RFP155360.las	1	1487.13	1539.085
	2	1486.198	1539.078
13RFP155375.las	1	1491.118	1563.495
	2	1493.518	1559.02
	7	1408.501	1408.501
13RFP155390.las	1	1497.491	1515.934
	2	1499.119	1515.505
13RFP155405.las	1	1507.759	1641.069
	2	1508.408	1641.048
	7	1587.599	1617.627
13RFP155420.las	1	1531.507	1717.127
	2	1532.434	1717.214
	7	1599.739	1628.756
13RFP155435.las	1	1528.044	1677.128
	2	1527.547	1670.762
	7	1412.142	1412.142
13RFP155450.las	1	1534.219	1634.754
	2	1534.981	1628.451
	7	1594.341	1594.341
	17	1551.835	1552.116
13RFP155465.las	1	1559.918	1737.57
	2	1561.523	1694.926
	7	1579.797	1655.924
13RFP155480.las	1	1554.065	1717.696
	2	1555.725	1716.742
	7	1555.878	1584.331
13RFP155495.las	1	1530.748	1584.773
	2	1532.353	1581.819
	7	1440.384	1547.657
13RFP155510.las			

DPH-1.4 Report on Elevation by Class for Tiled Data - continued

File	Class	Z Min	Z Max
	1	1523.075	1611.485
	2	1525	1609.63
	7	1533.408	1585.493
	17	1548.098	1565.497
13RFP155525.las	1	1492.372	1630.917
	2	1491.649	1629.531
	17	1501.333	1501.598
13RFP155540.las	1	1478.265	1595.192
	2	1478.048	1597.952
	17	1488.957	1501.462
13RFP155555.las	1	1484.88	1596.342
	2	1484.228	1596.747
	7	1421.513	1428.812
13RFP155570.las	1	1479.251	1571.751
	2	1478.961	1569.237
13RFP155585.las	1	1471.413	1639.864
	2	1470.643	1638.344
13RFP155600.las	1	1485.066	1699.073
	2	1484.328	1698.904
	7	1551.144	1647.587
13RFP155615.las	1	1527.856	1729.629
	2	1527.434	1727.073
	7	1562.27	1592.393
13RFP155630.las	1	1534.953	1675.299
	2	1534.362	1674.966
	7	1555.277	1591.085
13RFP155645.las	1	1512.365	1731.473
	2	1510.086	1729.284
13RFP155660.las	1	1439.219	1656.532
	2	1438.789	1655.942
	7	1463.594	1580.024
13RFP155675.las	1	1430.681	1652.331
	2	1430.326	1652.706
	7	1337.923	1351.196
13RFP155690.las	1	1422.763	1672.98
	2	1422.243	1673.331

DPH-1.4 Report on Elevation by Class for Tiled Data - continued

File	Class	Z Min	Z Max
	7	1461.464	1465.987
13RFP155705.las	1	1390.549	1884.899
	2	1390.327	1884.61
	7	1448.505	1854.703
13RFP155720.las	1	1368.872	1474.569
	2	1368.397	1470.358
	7	1382.1	1448.491
13RFP155735.las	1	1380.84	1673.036
	2	1379.994	1669.183
	7	1432.592	1579.862
13RFP155750.las	1	1394.489	1734.086
	2	1394.421	1732.52
	7	1508.124	1593.057
13RFP155765.las	1	1375.328	1588.215
	2	1374.988	1585.645
	7	1422.629	1544.755
13RFP155780.las	1	1376.128	1586.255
	2	1375.293	1584.337
	7	1497.595	1561.232
13RFP155795.las	1	1384.366	1471.715
	2	1383.565	1468.788
	7	1246.658	1246.658
	9	1392.707	1393.287
	18	1598.802	1598.802
	20	1392.734	1394.527
13RFP155810.las	1	1408.697	1678.473
	2	1408.591	1634.34
	7	1220.213	1616.482
13RFP155825.las	1	1516.763	1697.86
	2	1516.62	1626.399
	7	1407.087	1606.92
13RFP155840.las	1	1517.964	1691.702
	2	1517.876	1623.813
	7	1369.873	1596.163
13RFP155855.las	1	1468.406	1669.615
	2	1468.23	1623.511
	7	1421.112	1602.494

DPH-1.4 Report on Elevation by Class for Tiled Data - continued

File	Class	Z Min	Z Max
	18	1756.37	1756.37
13RFP155870.las	1	1433.22	1610.373
	2	1433.093	1607.887
	7	1305.779	1591.257
13RFP155885.las	1	1420.211	1571.527
	2	1419.708	1561.872
	7	1331.217	1483.32
13RFP155900.las	1	1416.386	1630.785
	2	1416.287	1627.144
	7	1488.599	1598.681
	18	1665.88	1684.827
13RFP155915.las	1	1373.285	1619.242
	2	1372.635	1616.731
	7	1382.458	1443.536
	17	1377.619	1380.876
13RFP155930.las	1	1366.32	1701.981
	2	1366.225	1653.571
	7	1388.182	1612.786
	17	1377.597	1377.754
13RFP155945.las	1	1353.594	1501.784
	2	1352.797	1500.785
	7	1254.759	1411.512
	17	1357.619	1446.073
	18	1630.601	1649.075
13RFP155960.las	1	1343.985	1592.134
	2	1343.871	1589.383
	7	1372.651	1564.801
	17	1357.531	1357.756
	18	1637.589	1637.589
13RFP155975.las	1	1335.016	1616.99
	2	1334.043	1614.606
	7	1407.951	1571.952
13RFP155990.las	1	1313.843	1558.366
	2	1313.704	1555.573
	18	1573.253	1573.253
13RFP170000.las	1	1156.211	1523.64
	2	1155.897	1516.45
	7	1240.672	1445.667

DPH-1.4 Report on Elevation by Class for Tiled Data - continued

File	Class	Z Min	Z Max
13RFP170015.las	1	1178.169	1479.991
	2	1178.053	1480.413
	7	1242.182	1448.954
13RFP170030.las	1	1213.02	1486.532
	2	1212.865	1486.686
	7	1278.807	1435.124
13RFP170045.las	1	1215.119	1266.408
	2	1214.495	1266.022
13RFP170060.las	1	1189.578	1295.17
	2	1189.011	1253.017
13RFP170075.las	1	1187.423	1284.851
	2	1187.297	1284.49
13RFP170090.las	1	1217.41	1283.096
	2	1217.332	1281.712
	7	1256.381	1256.537
13RFP170105.las	1	1228.159	1266.146
	2	1228.063	1266.306
13RFP170120.las	1	1242.129	1314.924
	2	1241.569	1314.194
13RFP170135.las	1	1263.29	1336.828
	2	1262.972	1336.125
	7	1271.272	1279.163
13RFP170150.las	1	1276.611	1345.324
	2	1276.445	1344.608
	7	1276.478	1278.161
13RFP170165.las	1	1308.014	1416.855
	2	1307.809	1417.126
	7	1248.557	1330.333
13RFP170180.las	1	1359.308	1695.798
	2	1358.838	1694.948
	7	1377.38	1682.041
13RFP170195.las	1	1562.6	1699.403
	2	1562.11	1697.441
	7	1476.15	1485.447
13RFP170210.las	1	1533.537	1654.919

DPH-1.4 Report on Elevation by Class for Tiled Data - continued

File	Class	Z Min	Z Max
	2	1533.468	1653.657
	7	1569.684	1580.07
13RFP170225.las	1	1481.043	1606.465
	2	1480.99	1606.528
	7	1559.424	1580.045
13RFP170240.las	1	1483.23	1678.602
	2	1483.032	1677.451
13RFP170255.las	1	1515.073	1662.006
	2	1514.59	1662.137
	7	1572.004	1578.528
13RFP170270.las	1	1501.967	1632.698
	2	1501.673	1632.735
13RFP170285.las	1	1497.941	1527.316
	2	1497.745	1526.084
13RFP170300.las	1	1494.404	1519.493
	2	1494.302	1518.092
13RFP170315.las	1	1492.43	1514.044
	2	1492.83	1514.126
13RFP170330.las	1	1494.072	1541.518
	2	1493.8	1510.753
13RFP170345.las	1	1496.563	1514.002
	2	1496.443	1512.847
13RFP170360.las	1	1499.664	1589.47
	2	1499.454	1529.45
13RFP170375.las	1	1508.008	1547.134
	2	1506.923	1547.339
	7	1431.185	1432.745
13RFP170390.las	1	1507.676	1527.366
	2	1506.963	1527.829
13RFP170405.las	1	1513.797	1541.567
	2	1515.415	1540.553
	7	1453.719	1453.719
13RFP170420.las	1	1533.65	1711.992
	2	1535.079	1709.946

DPH-1.4 Report on Elevation by Class for Tiled Data - continued

File	Class	Z Min	Z Max
	7	1419.245	1637.91
13RFP170435.las	1	1552.092	1702.295
	2	1553.349	1701.632
	7	1585.008	1659.78
13RFP170450.las	1	1549.76	1640.484
	2	1549.694	1637.903
	7	1539.228	1579.266
13RFP170465.las	1	1576.159	1624.239
	2	1575.578	1624.035
	7	1577.242	1600.182
13RFP170480.las	1	1568.698	1702.118
	2	1568.149	1701.775
	7	1588.005	1635.368
13RFP170495.las	1	1553.089	1797.655
	2	1552.758	1796.818
	7	1560.273	1753.628
13RFP170510.las	1	1546.951	1721.501
	2	1548.51	1721.595
	7	1629.345	1629.345
13RFP170525.las	1	1524.185	1852.055
	2	1519.312	1851.032
	7	1580.949	1597.148
13RFP170540.las	1	1471.487	1598.442
	2	1471.391	1597.686
13RFP170555.las	1	1464.822	1569.549
	2	1464.173	1569.591
	17	1473.505	1473.861
13RFP170570.las	1	1485.484	1644.407
	2	1487.447	1642.896
13RFP170585.las	1	1457.504	1629.923
	2	1457.094	1628.458
	7	1481.131	1612.141
13RFP170600.las	1	1452.983	1681.785
	2	1451.771	1672.185
	7	1569.424	1615.201
13RFP170615.las			

DPH-1.4 Report on Elevation by Class for Tiled Data - continued

File	Class	Z Min	Z Max
	1	1456.143	1693.414
	2	1455.315	1691.218
	7	1511.587	1636.875
13RFP170630.las	1	1464.614	1664.429
	2	1463.948	1660.793
	7	1484.199	1594.416
13RFP170645.las	1	1565.716	1811.754
	2	1565.283	1810.571
	7	1650.839	1652.123
13RFP170660.las	1	1438.625	1634.528
	2	1438.208	1633.328
13RFP170675.las	1	1408.262	1638.923
	2	1408.163	1638.974
13RFP170690.las	1	1393.681	1540.511
	2	1393.216	1539.156
13RFP170705.las	1	1370.642	1540.876
	2	1370.558	1539.223
	7	1358.28	1370.094
13RFP170720.las	1	1351.48	1441.278
	2	1351.357	1441.25
	7	1352.459	1357.373
13RFP170735.las	1	1372.295	1722.419
	2	1371.557	1721.239
	7	1637.019	1644.67
13RFP170750.las	1	1371.079	1766
	2	1370.747	1764.342
	7	1577.278	1695.648
13RFP170765.las	1	1360.371	1603.492
	2	1360.259	1600.974
	7	1459.406	1494.686
	17	1369.523	1377.604
13RFP170780.las	1	1373.742	1616.983
	2	1372.91	1606.593
	7	1376.184	1442.451
13RFP170795.las	1	1391.569	1626.275
	2	1390.832	1623.267

DPH-1.4 Report on Elevation by Class for Tiled Data - continued

File	Class	Z Min	Z Max
	7	1358.018	1409.212
13RFP170810.las	1	1406.233	1670.771
	2	1406.127	1670.653
	7	1247.443	1644.849
	18	1649.815	1773.005
13RFP170825.las	1	1467.57	1736.642
	2	1467.059	1665.178
	7	1424.569	1628.774
	18	1752.544	1752.544
13RFP170840.las	1	1474.464	1624.328
	2	1474.339	1615.93
	7	1487.686	1587.62
13RFP170855.las	1	1472.281	1654.679
	2	1471.846	1618.512
	7	1488.477	1589.78
13RFP170870.las	1	1474.314	1632.352
	2	1473.6	1627.068
	7	1484.847	1598.999
	18	1672.091	1672.091
13RFP170885.las	1	1442.636	1687.325
	2	1442.398	1625.834
	7	1258.293	1596.082
13RFP170900.las	1	1473.792	1652.292
	2	1473.334	1644.164
	7	1439.872	1604.568
	18	1668.681	1812.386
13RFP170915.las	1	1486.695	1703.508
	2	1486.48	1644.533
	7	1493.191	1576.62
	18	1741.476	1741.476
13RFP170930.las	1	1406.307	1656.874
	2	1405.805	1652.212
	7	1358.045	1606.568
	18	1661.034	1661.034
13RFP170945.las	1	1359.902	1646.63
	2	1359.439	1646.738
	7	1288.602	1561.967
	18	1715.654	1715.654

DPH-1.4 Report on Elevation by Class for Tiled Data - continued

File	Class	Z Min	Z Max
13RFP170960.las	1	1329.558	1652.994
	2	1329.226	1650.275
	7	1186.248	1564.005
	18	1755.975	1825.09
13RFP170975.las	1	1308.703	1651.659
	2	1308.173	1642.608
	7	1168.875	1574.637
13RFP170990.las	1	1298.256	1521.229
	2	1297.922	1519.322
	7	1208.191	1208.191
13RFP185000.las	1	1148.134	1183.85
	2	1147.725	1183.037
13RFP185015.las	1	1161.214	1310.25
	2	1159.794	1309.526
	7	1222.067	1278.097
13RFP185030.las	1	1176.05	1431.126
	2	1175.414	1431.224
	7	1204.704	1297.122
13RFP185045.las	1	1174.991	1297.41
	2	1174.7	1297.264
	7	1225.533	1247.756
13RFP185060.las	1	1176.539	1302.441
	2	1176.15	1261.883
	7	1217.27	1217.27
13RFP185075.las	1	1186.158	1305.907
	2	1186.082	1306.202
	7	1266.048	1272.618
13RFP185090.las	1	1227.96	1294.504
	2	1227.11	1292.738
	7	1271.167	1278.146
13RFP185105.las	1	1224.551	1276.507
	2	1223.868	1276.618
13RFP185120.las	1	1234.524	1303.796
	2	1233.68	1303.988
13RFP185135.las	1	1250.08	1283.906
	2	1249.356	1283.685

DPH-1.4 Report on Elevation by Class for Tiled Data - continued

File	Class	Z Min	Z Max
13RFP185150.las	1	1275.255	1332.218
	2	1274.439	1332.228
	7	1275.889	1285.632
13RFP185165.las	1	1306.409	1517.889
	2	1305.833	1517.755
	7	1404.204	1459.756
13RFP185180.las	1	1346.726	1693.432
	2	1346.649	1692.358
	7	1451.885	1673.962
13RFP185195.las	1	1494.83	1695.02
	2	1493.838	1694.337
	7	1528.035	1667.242
13RFP185210.las	1	1457.788	1637.338
	2	1457.66	1636.552
	7	1491.524	1491.524
13RFP185225.las	1	1463.49	1650.555
	2	1462.628	1647.751
	7	1465.925	1468.317
13RFP185240.las	1	1481.909	1680.798
	2	1481.847	1679.232
	7	1442.217	1595.298
13RFP185255.las	1	1539.568	1647.113
	2	1539.506	1645.176
	7	1464.811	1618.757
13RFP185270.las	1	1525.229	1644.148
	2	1525.154	1641.588
	7	1579.098	1580.697
13RFP185285.las	1	1517.98	1660.807
	2	1517.909	1660.597
	7	1478.627	1545.429
13RFP185300.las	1	1514.369	1595.084
	2	1514.119	1595.318
13RFP185315.las	1	1508.803	1539.536
	2	1508.38	1537.657
13RFP185330.las	1	1508.812	1529.249
	2	1508.369	1529.29

DPH-1.4 Report on Elevation by Class for Tiled Data - continued

File	Class	Z Min	Z Max
13RFP185345.las	1	1510.615	1591.991
	2	1510.257	1534.496
13RFP185360.las	1	1512.996	1535.856
	2	1512.638	1534.77
13RFP185375.las	1	1521.917	1565.597
	2	1523.074	1565.796
13RFP185390.las	1	1518.234	1561.235
	2	1517.483	1559.897
13RFP185405.las	1	1523.473	1546.638
	2	1522.733	1544.322
	7	1433.408	1451.976
13RFP185420.las	1	1538.862	1603.188
	2	1538.777	1593.997
	7	1569.56	1569.56
13RFP185435.las	1	1553.716	1696.246
	2	1553.63	1696.555
	7	1569.482	1590.316
13RFP185450.las	1	1569.965	1674.606
	2	1569.857	1673.112
	7	1575.235	1592.193
13RFP185465.las	1	1590.373	1658.638
	2	1590.287	1658.145
13RFP185480.las	1	1604.216	1653.133
	2	1603.672	1649.154
13RFP185495.las	1	1621.388	1778.997
	2	1620.304	1776.766
	7	1716.423	1730.9
13RFP185510.las	1	1606.544	1832.645
	2	1605.379	1830.899
	7	1723.551	1723.551
13RFP185525.las	1	1503.059	1761.675
	2	1504.939	1759.972
	7	1575.814	1743.901
13RFP185540.las	1	1469.673	1630.229
	2	1468.482	1630.181

DPH-1.4 Report on Elevation by Class for Tiled Data - continued

File	Class	Z Min	Z Max
13RFP185555.las	1	1448.945	1610.083
	2	1448.34	1610.919
	7	1450.514	1583.635
	17	1462.883	1547.652
13RFP185570.las	1	1451.807	1649.133
	2	1451.397	1647.389
	7	1454.016	1462.759
13RFP185585.las	1	1458.106	1647.729
	2	1457.461	1646.27
	7	1497.133	1590.831
13RFP185600.las	1	1430.866	1664.853
	2	1430.304	1664.554
	7	1437.701	1610.875
13RFP185615.las	1	1432.246	1669.418
	2	1431.577	1667.546
	7	1491.296	1626.767
13RFP185630.las	1	1462.109	1732.066
	2	1460.905	1728.941
	7	1519.997	1575.4
13RFP185645.las	1	1482.316	1688.243
	2	1482.135	1675.221
	7	1509.046	1573.775
13RFP185660.las	1	1436.675	1601.792
	2	1436.175	1599.179
	7	1490.922	1533.42
13RFP185675.las	1	1444.623	1735.412
	2	1444.485	1734.128
	7	1545.498	1720.706
13RFP185690.las	1	1374.093	1486.96
	2	1373.82	1483.605
	7	1385.225	1388.408
13RFP185705.las	1	1351.182	1449.206
	2	1351.077	1447.059
	7	1374.292	1381.942
13RFP185720.las	1	1337.074	1386.318
	2	1336.124	1388.292
	7	1255.642	1315.321

DPH-1.4 Report on Elevation by Class for Tiled Data - continued

File	Class	Z Min	Z Max
13RFP185735.las	1	1337.672	1592.989
	2	1336.946	1591.206
	7	1497.263	1497.263
13RFP185750.las	1	1346.558	1604.497
	2	1346.413	1604.008
	7	1379.927	1512.921
13RFP185765.las	1	1359.538	1544.197
	2	1359.346	1540.809
	7	1445.103	1505.02
13RFP185780.las	1	1380.492	1678.22
	2	1380.306	1676.217
	7	1441.39	1592.168
13RFP185795.las	1	1424.659	1702.19
	2	1424.507	1699.988
	7	1572.5	1572.5
13RFP185810.las	1	1415.461	1471.65
	2	1415.363	1469.727
	7	1303.208	1414.85
	18	1643.14	1643.14
13RFP185825.las	1	1430.925	1661.021
	2	1430.802	1656.181
	7	1244.515	1616.939
	18	1612.991	1769.277
13RFP185840.las	1	1463.758	1642.732
	2	1463.263	1627.522
	7	1508.475	1608.614
13RFP185855.las	1	1444.376	1649.294
	2	1444.151	1613.273
	7	1256.347	1596.873
	18	1622.31	1662.513
13RFP185870.las	1	1439.809	1662.146
	2	1439.357	1635.976
	7	1469.517	1610.74
13RFP185885.las	1	1481.108	1713.683
	2	1481.098	1636.182
	7	1580.082	1580.567
	18	1658.145	1765.535
13RFP185900.las			

DPH-1.4 Report on Elevation by Class for Tiled Data - continued

File	Class	Z Min	Z Max
	1	1510.167	1728.613
	2	1509.507	1669.499
	7	1597.989	1657.325
13RFP185915.las	1	1473.242	1692.323
	2	1472.611	1641.52
	7	1379.259	1528.84
	18	1761.076	1761.076
13RFP185930.las	1	1433.074	1665.046
	2	1433.038	1629.097
	7	1459.571	1536.373
	18	1652.382	1666.103
13RFP185945.las	1	1395.438	1667.744
	2	1395.216	1663.412
	7	1450.494	1575.071
	18	1750.604	1750.614
13RFP185960.las	1	1470.468	1815.63
	2	1470.094	1813.181
	7	1504.468	1557.51
13RFP185975.las	1	1346.914	1828.259
	2	1346.607	1824.761
	7	1471.633	1661.982
	18	1699.704	1699.704
13RFP185990.las	1	1304.112	1678.464
	2	1303.98	1674.975
	7	1446.912	1641.991
	18	1758.026	1773.702
13RFP200000.las	1	1136.282	1177.379
	2	1135.798	1179.569
	7	1141.786	1148.661
13RFP200015.las	1	1142.162	1176.08
	2	1140.925	1176.458
	7	1038.108	1160.473
13RFP200030.las	1	1151.592	1249.34
	2	1151.367	1249.315
	7	1153.411	1157.801
13RFP200045.las	1	1160.507	1182.764
	2	1159.876	1180.338
	7	1160.475	1160.475

DPH-1.4 Report on Elevation by Class for Tiled Data - continued

File	Class	Z Min	Z Max
13RFP200060.las	1	1169.166	1251.638
	2	1169.926	1251.24
13RFP200075.las	1	1190.06	1321.568
	2	1189.247	1321.279
	7	1208.611	1297.814
13RFP200090.las	1	1203.5	1287.833
	2	1202.481	1284.493
	7	1110.968	1227.26
13RFP200105.las	1	1216.155	1294.929
	2	1216.118	1292.714
	7	1229.942	1272.084
13RFP200120.las	1	1236.053	1302.651
	2	1235.904	1301.633
	7	1250.56	1267.132
13RFP200135.las	1	1253.118	1319.147
	2	1252.979	1321.612
	7	1261.642	1268.663
13RFP200150.las	1	1279.352	1316.613
	2	1278.892	1319.309
	7	1267.932	1276.732
13RFP200165.las	1	1306.635	1618.957
	2	1307.608	1619.28
	7	1383.246	1523.118
13RFP200180.las	1	1345.605	1615.769
	2	1345.507	1616.139
	7	1471.183	1595.462
13RFP200195.las	1	1476.52	1594.722
	2	1475.667	1593.737
13RFP200210.las	1	1425.983	1685.044
	2	1425.247	1685.558
	7	1389.245	1449.687
13RFP200225.las	1	1472.348	1741.613
	2	1472.248	1718.707
	7	1582.149	1694.195
13RFP200240.las	1	1545.237	1625.902
	2	1545.126	1623.255

DPH-1.4 Report on Elevation by Class for Tiled Data - continued

File	Class	Z Min	Z Max
	7	1579.25	1595.915
13RFP200255.las	1	1564.052	1648.46
	2	1563.855	1648.164
	7	1499.208	1598.598
13RFP200270.las	1	1539.454	1739.86
	2	1538.977	1708.752
13RFP200285.las	1	1544.601	1703.36
	2	1544.055	1678.107
	7	1524.044	1524.044
13RFP200300.las	1	1537.534	1702.332
	2	1537.479	1702.299
13RFP200315.las	1	1529.151	1588.802
	2	1529.282	1586.394
	7	1474.874	1477.982
13RFP200330.las	1	1525.797	1561.776
	2	1526.324	1558.73
13RFP200345.las	1	1526.138	1553.94
	2	1527.114	1553.335
13RFP200360.las	1	1529.614	1555.342
	2	1530.78	1552.767
13RFP200375.las	1	1530.42	1586.887
	2	1531.574	1559.304
	7	1475.225	1492.632
13RFP200390.las	1	1530.659	1568.993
	2	1531.84	1568.407
	7	1458.243	1458.243
13RFP200405.las	1	1529.988	1648.891
	2	1531.3	1553.599
13RFP200420.las	1	1537.697	1589.3
	2	1539.457	1588.786
13RFP200435.las	1	1547.46	1570.61
	2	1548.933	1569.93
	7	1555.749	1555.904
13RFP200450.las	1	1562.21	1592.075

DPH-1.4 Report on Elevation by Class for Tiled Data - continued

File	Class	Z Min	Z Max
	2	1561.154	1592.052
	7	1553.037	1564.72
13RFP200465.las	1	1580.152	1615.742
	2	1579.409	1615.159
	7	1461.601	1583.464
13RFP200480.las	1	1592.403	1646.987
	2	1592.258	1646.067
13RFP200495.las	1	1615.454	1776.535
	2	1615.187	1774.804
	7	1703.708	1715.969
13RFP200510.las	1	1645.854	1797.42
	2	1645.709	1795.5
	7	1700.954	1700.954
13RFP200525.las	1	1495.81	1808.833
	2	1495.611	1807.095
13RFP200540.las	1	1469.812	1583.987
	2	1469.704	1584.468
13RFP200555.las	1	1448.652	1682.834
	2	1447.802	1680.479
	7	1567.889	1590.278
13RFP200570.las	1	1431.046	1649.084
	2	1430.819	1649.046
	7	1489.325	1498.261
	17	1449.604	1450.34
13RFP200585.las	1	1463.084	1670.044
	2	1462.978	1667.191
	7	1547.719	1607.949
13RFP200600.las	1	1418.832	1638.419
	2	1418.751	1637.277
	7	1363.241	1603.192
13RFP200615.las	1	1412.251	1724.383
	2	1412.13	1721.863
	7	1413.329	1676.596
13RFP200630.las	1	1500.372	1761.056
	2	1500.192	1758.305
	7	1512.593	1654.225

DPH-1.4 Report on Elevation by Class for Tiled Data - continued

File	Class	Z Min	Z Max
	17	1649.934	1657.155
13RFP200645.las	1	1474.306	1750.67
	2	1474.031	1749.464
	7	1481.717	1573.529
	17	1570.289	1688.357
13RFP200660.las	1	1400.891	1639.55
	2	1400.808	1636.843
	7	1413.635	1560.989
	17	1413.797	1531.374
13RFP200675.las	1	1388.553	1601.521
	2	1388.309	1599.812
	7	1415.679	1443.695
	17	1497.251	1511.046
13RFP200690.las	1	1391.035	1596.767
	2	1390.634	1492.763
	17	1401.952	1440.015
13RFP200705.las	1	1360.867	1463.069
	2	1359.941	1462.281
	7	1389.188	1389.188
13RFP200720.las	1	1329.584	1410.839
	2	1329.28	1410.745
	7	1282.049	1282.049
	17	1338.245	1387.582
13RFP200735.las	1	1329.448	1552.699
	2	1329.129	1549.844
	7	1399.367	1516.296
	17	1378.679	1541.844
13RFP200750.las	1	1340.295	1563.828
	2	1339.289	1559.251
	7	1410.441	1521.835
13RFP200765.las	1	1395.339	1568.166
	2	1394.066	1561.04
	7	1437.685	1529.42
13RFP200780.las	1	1390.155	1568.332
	2	1390.02	1566.632
	7	1363.885	1529.789
13RFP200795.las	1	1401.326	1604.065

DPH-1.4 Report on Elevation by Class for Tiled Data - continued

File	Class	Z Min	Z Max
	2	1400.246	1601.511
	7	1335.364	1568.967
13RFP200810.las	1	1416.917	1465.97
	2	1416.803	1465.185
	7	1312.068	1361.938
13RFP200825.las	1	1445.836	1666.251
	2	1446.863	1662.585
	7	1346.243	1626.38
13RFP200840.las	1	1450.521	1689.365
	2	1450.2	1671.811
	7	1348.251	1649.686
13RFP200855.las	1	1431.115	1661.184
	2	1430.63	1641.125
	7	1566.457	1628.705
13RFP200870.las	1	1428.698	1627.396
	2	1427.998	1622.924
	7	1262.557	1613.429
13RFP200885.las	1	1457.252	1659.42
	2	1456.871	1657.106
	7	1482.756	1631.209
13RFP200900.las	1	1484.527	1708.53
	2	1484.346	1666.639
	7	1513.573	1645.914
13RFP200915.las	1	1549.625	1616.73
	2	1549.446	1614.703
	7	1464.464	1517.938
13RFP200930.las	1	1485.081	1708.246
	2	1484.486	1705.332
	7	1376.477	1535.903
13RFP200945.las	1	1547.976	1779.408
	2	1546.947	1777.253
	7	1509.784	1517.065
13RFP200960.las	1	1474.217	1683.33
	2	1473.901	1682.98
	7	1501.981	1514.773
13RFP200975.las	1	1561.556	1830.207

DPH-1.4 Report on Elevation by Class for Tiled Data - continued

File	Class	Z Min	Z Max
	2	1561.291	1826.423
	7	1496.477	1515.119
	18	1964.565	1965.317
13RFP200990.las	1	1564.709	1768.614
	2	1564.513	1745.751
	7	1502.306	1526.008
13RFP215000.las	1	1130.261	1261.998
	2	1129.744	1262.352
13RFP215015.las	1	1147.77	1166.579
	2	1146.628	1168.098
13RFP215030.las	1	1156.637	1172.073
	2	1156.104	1169.064
13RFP215045.las	1	1166.385	1186.246
	2	1165.835	1185.807
13RFP215060.las	1	1177.641	1250.647
	2	1176.886	1250.463
13RFP215075.las	1	1191.765	1269.883
	2	1191.188	1270.001
13RFP215090.las	1	1210.389	1315.029
	2	1208.7	1315.568
	7	1241.209	1241.243
13RFP215105.las	1	1233.715	1316.647
	2	1233.161	1316.164
	7	1264.898	1291.923
13RFP215120.las	1	1236.141	1302.65
	2	1235.46	1304.184
	7	1281.563	1284.027
13RFP215135.las	1	1253.595	1319.682
	2	1253.054	1321.661
13RFP215150.las	1	1265.509	1477.578
	2	1264.916	1477.616
	7	1216.196	1354.738
13RFP215165.las	1	1315.369	1632.722
	2	1314.256	1632.48
	7	1432.528	1619.021

DPH-1.4 Report on Elevation by Class for Tiled Data - continued

File	Class	Z Min	Z Max
13RFP215180.las	1	1519.915	1746.376
	2	1519.642	1613.461
	7	1567.332	1578.605
13RFP215195.las	1	1389.798	1574.236
	2	1389.217	1571.904
	7	1499.468	1510.9
13RFP215210.las	1	1399.108	1713.223
	2	1399.036	1711.531
	7	1439.013	1688.656
13RFP215225.las	1	1494.988	1709.562
	2	1493.854	1706.998
	7	1548.422	1682.85
13RFP215240.las	1	1495.065	1706.624
	2	1494.666	1706.742
	7	1556.273	1588.347
13RFP215255.las	1	1485.877	1688.821
	2	1485.688	1688.994
13RFP215270.las	1	1489.363	1695.281
	2	1488.697	1692.83
	7	1574.883	1590.36
13RFP215285.las	1	1544.717	1981.912
	2	1544.093	1981.237
	7	1621.108	1874.548
13RFP215300.las	1	1584.71	2022.439
	2	1584.808	2019.145
	7	1797.996	1965.121
13RFP215315.las	1	1558.754	1868.77
	2	1558.692	1867.87
	7	1578.69	1578.69
13RFP215330.las	1	1543.498	1609.561
	2	1543.411	1609.303
	7	1508.297	1577.878
13RFP215345.las	1	1547.597	1657.308
	2	1547.536	1572.369
13RFP215360.las	1	1551.441	1678.213
	2	1551.329	1580.563

DPH-1.4 Report on Elevation by Class for Tiled Data - continued

File	Class	Z Min	Z Max
	7	1476.277	1476.277
13RFP215375.las	1	1551.805	1579.85
	2	1551.73	1578.673
13RFP215390.las	1	1545.857	1576.247
	2	1545.756	1574.428
13RFP215405.las	1	1546.484	1621.232
	2	1546.407	1620.57
	7	1565.771	1571.604
13RFP215420.las	1	1553.897	1640.244
	2	1553.604	1640.004
	7	1564.693	1566.216
13RFP215435.las	1	1556.491	1598.842
	2	1556.329	1597.85
	7	1551.936	1570.559
13RFP215450.las	1	1566.335	1637.736
	2	1566.243	1637.81
	7	1567.153	1577.46
13RFP215465.las	1	1577.471	1606.062
	2	1575.647	1605.711
	7	1568.211	1586.308
13RFP215480.las	1	1594.008	1737.582
	2	1593.921	1736.275
	7	1590.233	1590.233
13RFP215495.las	1	1612.956	1749.732
	2	1612.697	1747.103
13RFP215510.las	1	1585.429	1818.478
	2	1584.029	1818.962
13RFP215525.las	1	1496.475	1789.917
	2	1496.241	1779.116
	7	1556.032	1582.311
13RFP215540.las	1	1470.763	1870.728
	2	1470.674	1869.568
	7	1575.011	1615.546
13RFP215555.las	1	1441.73	1851.605
	2	1441.429	1851.623

DPH-1.4 Report on Elevation by Class for Tiled Data - continued

File	Class	Z Min	Z Max
	7	1362.385	1597.86
13RFP215570.las	1	1419.104	1674.785
	2	1417.891	1672.971
	7	1408.867	1529.18
	17	1426.052	1443.424
13RFP215585.las	1	1413.735	1662.271
	2	1413.687	1660.647
	7	1404.176	1606.193
13RFP215600.las	1	1401.882	1627.356
	2	1401.802	1620.884
13RFP215615.las	1	1393.503	1509.235
	2	1393.354	1509.335
13RFP215630.las	1	1392.187	1760.13
	2	1392.043	1757.415
	7	1503.594	1697.516
13RFP215645.las	1	1373.266	1756.159
	2	1373.149	1754.619
	7	1420.687	1629.165
13RFP215660.las	1	1371.454	1628.814
	2	1371.375	1627.913
	7	1447.231	1557.458
13RFP215675.las	1	1364.461	1509.729
	2	1364.394	1508.105
	7	1415.342	1489.92
13RFP215690.las	1	1347.177	1469.778
	2	1346.877	1468.715
	7	1387.035	1434.506
13RFP215705.las	1	1334.308	1462.829
	2	1334.233	1461.972
	7	1408.57	1422.378
13RFP215720.las	1	1327.408	1364.967
	2	1328.878	1363.336
13RFP215735.las	1	1320.379	1345.524
	2	1320.273	1339.614
	7	1318.245	1318.245
13RFP215750.las			

DPH-1.4 Report on Elevation by Class for Tiled Data - continued

File	Class	Z Min	Z Max
	1	1322.204	1583.046
	2	1322.124	1553.33
	7	1365.947	1528.349
13RFP215765.las	1	1355.893	1624.809
	2	1355.797	1553.299
	7	1474.735	1530.076
13RFP215780.las	1	1341.481	1674.549
	2	1341.332	1593.105
	7	1381.083	1549.884
13RFP215795.las	1	1420.769	1640.185
	2	1420.598	1636.022
	7	1443.089	1595.227
13RFP215810.las	1	1423.308	1716.479
	2	1423.216	1627.896
	7	1315.834	1576.77
13RFP215825.las	1	1439.667	1642.195
	2	1439.524	1641.778
	7	1340.616	1614.287
13RFP215840.las	1	1431.506	1596.861
	2	1431.313	1596.348
	7	1272.251	1575.325
13RFP215855.las	1	1418.452	1641.678
	2	1418.249	1620.5
	7	1337.218	1603.328
13RFP215870.las	1	1418.317	1535.093
	2	1417.755	1490.015
	7	1254.424	1422.709
	18	1608.514	1612.905
13RFP215885.las	1	1403.372	1536.383
	2	1402.719	1533.116
	7	1371.308	1373.056
13RFP215900.las	1	1464.386	1673.847
	2	1464.141	1671.456
	7	1304.182	1650.218
13RFP215915.las	1	1544.853	1670.52
	2	1544.496	1667.127
	7	1495.356	1504.834

DPH-1.4 Report on Elevation by Class for Tiled Data - continued

File	Class	Z Min	Z Max
	18	1745.661	1748.233
13RFP215930.las	1	1487.316	1759.26
	2	1486.8	1703.89
	7	1423.934	1497.93
13RFP215945.las	1	1486.618	1707.03
	2	1486.267	1704.534
	7	1491.976	1498.436
13RFP215960.las	1	1450.675	1698.369
	2	1450.565	1683.565
	7	1400.495	1634.99
13RFP215975.las	1	1386.292	1671.199
	2	1385.862	1665.29
	7	1416.755	1580.676
13RFP215990.las	1	1499.514	1723.492
	2	1499.201	1712.599
	7	1495.484	1663.006
13RFP230000.las	1	1130.03	1167.406
	2	1129.791	1169.419
13RFP230015.las	1	1141.354	1163.075
	2	1141.009	1159.226
13RFP230030.las	1	1152.475	1172.475
	2	1152.372	1171.091
13RFP230045.las	1	1165.765	1184.235
	2	1165.405	1182.147
	7	1170.458	1170.458
13RFP230060.las	1	1177.244	1196.953
	2	1178.107	1193.567
	7	1175.089	1175.984
13RFP230075.las	1	1190.444	1272.453
	2	1189.959	1272.876
	7	1195.966	1196.367
13RFP230090.las	1	1198.149	1324.416
	2	1197.937	1324.006
	7	1203.842	1258.082
13RFP230105.las	1	1210.366	1319.353

DPH-1.4 Report on Elevation by Class for Tiled Data - continued

File	Class	Z Min	Z Max
	2	1210.175	1319.936
	7	1212.522	1224.022
13RFP230120.las	1	1230.145	1300.478
	2	1229.34	1299.603
	7	1240.114	1253.813
13RFP230135.las	1	1245.334	1283.976
	2	1245.11	1285.202
	7	1246.353	1253.374
13RFP230150.las	1	1262.851	1412.819
	2	1262.952	1413.339
13RFP230165.las	1	1286.723	1621.893
	2	1285.594	1621.87
	7	1394.378	1592.918
13RFP230180.las	1	1321.692	1603.841
	2	1319.799	1602.915
	7	1579.152	1595.439
13RFP230195.las	1	1366.993	1588.277
	2	1369.222	1585.988
	7	1527.037	1541.97
13RFP230210.las	1	1394.179	1670.717
	2	1394.106	1670.362
	7	1410.167	1629.429
13RFP230225.las	1	1457.977	1650.034
	2	1457.793	1650.227
	7	1589.981	1596.388
13RFP230240.las	1	1459.094	1532.73
	2	1458.153	1532.216
	7	1468.971	1479.345
13RFP230255.las	1	1453.774	1528.574
	2	1453.114	1530.354
13RFP230270.las	1	1473.493	1573.753
	2	1473.078	1576.335
	7	1521.847	1523.346
13RFP230285.las	1	1509.562	1768.392
	2	1507.866	1767.458
	7	1523.115	1618.34

DPH-1.4 Report on Elevation by Class for Tiled Data - continued

File	Class	Z Min	Z Max
13RFP230300.las	1	1552.857	2026.656
	2	1551.07	2024.076
	7	1754.553	1954.62
13RFP230315.las	1	1584.703	2024.046
	2	1584.272	2023.859
	7	1754.815	1967.988
13RFP230330.las	1	1560.196	1657.126
	2	1559.58	1655.677
13RFP230345.las	1	1560.992	1607.837
	2	1560.065	1609.586
13RFP230360.las	1	1573.044	1608.577
	2	1572.13	1608.461
13RFP230375.las	1	1571.079	1605.475
	2	1573.207	1604.56
	7	1509.448	1525.305
13RFP230390.las	1	1558.066	1697.213
	2	1558.824	1591.032
	7	1469.957	1510.105
13RFP230405.las	1	1561.521	1665.863
	2	1561.871	1664.557
13RFP230420.las	1	1574.812	1668.505
	2	1576.337	1666.844
13RFP230435.las	1	1572.326	1643.367
	2	1574.275	1641.574
	7	1507.974	1524.859
13RFP230450.las	1	1586.474	1647.734
	2	1586.447	1647.656
13RFP230465.las	1	1585.836	1674.583
	2	1587.193	1658.646
13RFP230480.las	1	1604.308	1813.404
	2	1605.727	1812.815
13RFP230495.las	1	1575.406	1803.081
	2	1574.225	1802.885
	7	1551.236	1558.257
13RFP230510.las			

DPH-1.4 Report on Elevation by Class for Tiled Data - continued

File	Class	Z Min	Z Max
	1	1550.15	1904.03
	2	1549.139	1903.979
	7	1670.764	1738.492
13RFP230525.las	1	1448.957	1748.998
	2	1448.35	1746.955
	7	1498.903	1549.074
13RFP230540.las	1	1446.685	1864.339
	2	1445.927	1864.741
	7	1709.819	1737.403
13RFP230555.las	1	1426.003	1798.314
	2	1424.748	1796.936
	7	1461.514	1470.039
13RFP230570.las	1	1410.714	1555.365
	2	1409.819	1552.826
	17	1421.223	1421.711
13RFP230585.las	1	1397.806	1431.241
	2	1397.142	1428.102
	17	1408.067	1408.914
13RFP230600.las	1	1384.881	1431.77
	2	1383.627	1426.881
13RFP230615.las	1	1376.71	1512.429
	2	1375.861	1401.838
13RFP230630.las	1	1368.643	1439.291
	2	1366.928	1403.312
13RFP230645.las	1	1349.542	1399.602
	2	1349.068	1399.272
13RFP230660.las	1	1342.369	1378.612
	2	1342.296	1376.557
	7	1285.461	1291.57
13RFP230675.las	1	1339.351	1379.016
	2	1339.276	1378.478
13RFP230690.las	1	1330.056	1366.64
	2	1329.989	1364.919
13RFP230705.las	1	1317.06	1348.774
	2	1316.986	1346.913

DPH-1.4 Report on Elevation by Class for Tiled Data - continued

File	Class	Z Min	Z Max
13RFP230720.las	1	1314.993	1341.211
	2	1314.918	1337.974
13RFP230735.las	1	1307.742	1337.167
	2	1307.657	1329.019
13RFP230750.las	1	1309.409	1562.1
	2	1309.342	1559.086
	7	1443.162	1523.952
13RFP230765.las	1	1341.174	1571.138
	2	1340.293	1567.43
	7	1384.379	1540.492
13RFP230780.las	1	1321.527	1497.995
	2	1321.398	1497.437
	7	1459.259	1465.78
13RFP230795.las	1	1332.263	1692.052
	2	1332.127	1626.589
	7	1373.073	1572.626
13RFP230810.las	1	1481.648	1731.509
	2	1481.514	1629.416
	7	1465.283	1597.15
13RFP230825.las	1	1455.292	1634.949
	2	1455.228	1628.634
	7	1387.124	1594.74
	18	1645.315	1645.315
13RFP230840.las	1	1435.164	1663.087
	2	1434.625	1659.628
	7	1480.909	1488.023
	18	1657.847	1657.847
13RFP230855.las	1	1424.335	1569.731
	2	1423.714	1569.548
13RFP230870.las	1	1396.922	1510.377
	2	1396.419	1509.22
13RFP230885.las	1	1379.709	1549.32
	2	1379.439	1542.002
	7	1378.318	1494.141
13RFP230900.las	1	1388.884	1577.151
	2	1388.631	1572.909

DPH-1.4 Report on Elevation by Class for Tiled Data - continued

File	Class	Z Min	Z Max
	7	1479.751	1501.692
13RFP230915.las	1	1475.936	1603.655
	2	1475.56	1598.124
	7	1486.226	1504.571
13RFP230930.las	1	1492.249	1617.108
	2	1491.545	1612.641
	7	1476.501	1497.004
13RFP230945.las	1	1386.469	1632.459
	2	1386.292	1628.318
	7	1407.357	1587.023
	18	1773.961	1773.961
13RFP230960.las	1	1365.22	1675.036
	2	1364.885	1665.044
	7	1417.21	1575.774
13RFP230975.las	1	1335.397	1666.862
	2	1335.118	1658.26
	7	1436.926	1619.133
13RFP230990.las	1	1343.98	1747.187
	2	1343.486	1681.776
	7	1386.35	1614.381
13RFP245000.las	1	1133.348	1149.905
	2	1133.151	1148.012
13RFP245015.las	1	1144.364	1160.837
	2	1144.052	1159.169
13RFP245030.las	1	1156.449	1171.718
	2	1154.991	1168.942
	7	1145.327	1155.397
13RFP245045.las	1	1167.116	1181.125
	2	1166.345	1179.452
13RFP245060.las	1	1173.171	1193.06
	2	1172.909	1190.151
13RFP245075.las	1	1182.18	1289.17
	2	1181.951	1291.916
13RFP245090.las	1	1207.489	1336.245
	2	1206.878	1336.093

DPH-1.4 Report on Elevation by Class for Tiled Data - continued

File	Class	Z Min	Z Max
	7	1249.067	1285.353
13RFP245105.las	1	1235.764	1310.354
	2	1235.145	1311.287
	7	1242.064	1254.285
13RFP245120.las	1	1238.318	1302.297
	2	1237.228	1302.466
	7	1200.699	1252.298
13RFP245135.las	1	1247.031	1277.677
	2	1246.652	1277.455
13RFP245150.las	1	1262.983	1289.814
	2	1262.726	1290.267
13RFP245165.las	1	1283.566	1382.123
	2	1283.449	1381.765
13RFP245180.las	1	1313.868	1441.38
	2	1313.785	1442.334
	7	1325.439	1325.606
13RFP245195.las	1	1350.153	1506.523
	2	1349.97	1507.95
	7	1385.173	1385.222
13RFP245210.las	1	1421.904	1510.142
	2	1421.034	1507.778
13RFP245225.las	1	1451.32	1498.17
	2	1450.498	1498.215
13RFP245240.las	1	1436.836	1478.696
	2	1436.277	1477.926
13RFP245255.las	1	1441.289	1585.253
	2	1441.117	1487.475
	7	1310.49	1316.1
13RFP245270.las	1	1460.529	1545.028
	2	1460.226	1533.037
13RFP245285.las	1	1489.232	1554.131
	2	1488.608	1553.677
13RFP245300.las	1	1515.169	1620.241
	2	1514.804	1619.787

DPH-1.4 Report on Elevation by Class for Tiled Data - continued

File	Class	Z Min	Z Max
13RFP245315.las	1	1538.525	1665.139
	2	1537.941	1665.89
	7	1525.256	1525.256
13RFP245330.las	1	1570.86	1777.787
	2	1570.792	1774.703
13RFP245345.las	1	1592.606	1768.64
	2	1591.267	1765.859
13RFP245360.las	1	1591.125	1635.744
	2	1590.098	1635.73
13RFP245375.las	1	1583.159	1676.603
	2	1581.952	1673.853
13RFP245390.las	1	1576.436	1622.427
	2	1575.225	1622.788
13RFP245405.las	1	1576.472	1627.757
	2	1575.203	1627.718
13RFP245420.las	1	1568.495	1680.496
	2	1568.212	1679.076
13RFP245435.las	1	1582.508	1797.473
	2	1581.364	1797.148
13RFP245450.las	1	1606.752	1770.314
	2	1606.035	1768.271
	7	1696.694	1696.694
13RFP245465.las	1	1587.934	1683.627
	2	1587.204	1681.292
13RFP245480.las	1	1589.315	1761.228
	2	1588.497	1758.784
13RFP245495.las	1	1583.64	1755.76
	2	1583.135	1755.218
13RFP245510.las	1	1534.589	1700.855
	2	1534.487	1698.421
	7	1466.625	1582.224
13RFP245525.las	1	1442.549	1622.339
	2	1442.388	1618.829
	7	1480.372	1532.508

DPH-1.4 Report on Elevation by Class for Tiled Data - continued

File	Class	Z Min	Z Max
13RFP245540.las	1	1417.187	1605.015
	2	1416.839	1603.376
	7	1372.826	1537.006
13RFP245555.las	1	1401.445	1572.25
	2	1401.364	1570.035
13RFP245570.las	1	1386.757	1535.978
	2	1387.19	1424.733
	7	1287.092	1396.795
13RFP245585.las	1	1378.866	1439.554
	2	1378.502	1414.41
	17	1393.182	1393.776
13RFP245600.las	1	1374.98	1439.763
	2	1374.663	1398.616
	7	1281.466	1329.829
13RFP245615.las	1	1360.161	1385.603
	2	1360.752	1385.548
13RFP245630.las	1	1352.061	1377.547
	2	1351.106	1376.916
13RFP245645.las	1	1344.062	1371.163
	2	1343.596	1367.093
13RFP245660.las	1	1329.032	1375.049
	2	1328.813	1350.141
	7	1304.13	1304.13
13RFP245675.las	1	1318.604	1343.364
	2	1318.237	1342.448
13RFP245690.las	1	1312.655	1342.206
	2	1312.556	1340.773
	7	1249.356	1252.435
13RFP245705.las	1	1301.911	1331.051
	2	1301.779	1330.076
13RFP245720.las	1	1298.852	1432.224
	2	1298.682	1317.983
13RFP245735.las	1	1298.372	1324.653
	2	1298.201	1318.229
13RFP245750.las			

DPH-1.4 Report on Elevation by Class for Tiled Data - continued

File	Class	Z Min	Z Max
	1	1295.861	1562.504
	2	1295.571	1558.903
	7	1496.947	1528.299
13RFP245765.las	1	1307.715	1572.61
	2	1307.561	1568.282
	7	1450.839	1546.71
13RFP245780.las	1	1301.958	1513.01
	2	1301.728	1512.616
	7	1417.862	1501.654
13RFP245795.las	1	1305.289	1593.859
	2	1304.511	1590.259
13RFP245810.las	1	1331.86	1642.855
	2	1331.774	1624.342
	7	1203.277	1584.992
13RFP245825.las	1	1391.688	1670.844
	2	1391.468	1670.366
	7	1251.403	1656.51
13RFP245840.las	1	1388.467	1715.997
	2	1388.246	1711.801
	7	1452.047	1673.227
	18	1681.597	1681.597
13RFP245855.las	1	1442.163	1715.035
	2	1441.134	1710.678
	7	1465.745	1686.433
	18	1681.087	1906.514
13RFP245870.las	1	1421.431	1624.106
	2	1421.165	1622.416
	7	1351.074	1455.42
	18	1660.835	1660.835
13RFP245885.las	1	1373.988	1625.248
	2	1373.602	1522.295
	7	1335.831	1505.865
	18	1611.859	1664.259
13RFP245900.las	1	1344.328	1584.602
	2	1343.876	1581.725
	7	1358.08	1566.887
13RFP245915.las	1	1335.261	1630.457

DPH-1.4 Report on Elevation by Class for Tiled Data - continued

File	Class	Z Min	Z Max
	2	1335.094	1591.926
	7	1293.052	1547.847
	18	1624.935	1624.935
13RFP245930.las	1	1355.898	1613.983
	2	1355.441	1610.621
	7	1313.006	1547.848
13RFP245945.las	1	1384.463	1648.431
	2	1384.286	1614.257
	7	1457.201	1457.335
13RFP245960.las	1	1307.385	1619.41
	2	1307.152	1599.843
	7	1365.625	1565.889
13RFP245975.las	1	1252.298	1422.987
	2	1252.203	1421.132
	7	1101.172	1315.601
	18	1596.952	1596.952
13RFP245990.las	1	1270.969	1671.018
	2	1270.637	1670.105
	7	1396.427	1623.501
13RFP260000.las	1	1128.932	1153.033
	2	1128.643	1149.438
13RFP260015.las	1	1142.364	1162.059
	2	1142.246	1159.038
13RFP260030.las	1	1146.511	1170.505
	2	1146.288	1169.676
13RFP260045.las	1	1158.606	1176.988
	2	1158.017	1173.744
13RFP260060.las	1	1164.716	1186.874
	2	1163.9	1184.507
13RFP260075.las	1	1182.358	1224.924
	2	1182.068	1221.659
13RFP260090.las	1	1204.298	1336.816
	2	1203.305	1336.678
	7	1245.567	1284.942
13RFP260105.las	1	1263.127	1377

DPH-1.4 Report on Elevation by Class for Tiled Data - continued

File	Class	Z Min	Z Max
	2	1262.644	1315.036
13RFP260120.las	1	1257.713	1333.568
	2	1256.541	1308.507
13RFP260135.las	1	1264.72	1288.078
	2	1264.202	1286.175
13RFP260150.las	1	1272.257	1455.422
	2	1271.866	1454.386
	7	1391.58	1441.28
13RFP260165.las	1	1290.507	1437.104
	2	1289.868	1436.205
	7	1313.833	1372.849
13RFP260180.las	1	1320.792	1484.151
	2	1320.446	1484.129
	7	1334.133	1377.786
13RFP260195.las	1	1374.758	1496.536
	2	1374.617	1499.026
	7	1375.063	1396.339
13RFP260210.las	1	1391.868	1474.255
	2	1391.352	1473.205
	7	1405.358	1410.012
13RFP260225.las	1	1418.098	1482.376
	2	1417.642	1481.432
13RFP260240.las	1	1422.843	1460.81
	2	1422.621	1458.52
13RFP260255.las	1	1441.555	1483.317
	2	1441.874	1483.499
13RFP260270.las	1	1463.392	1552.769
	2	1464.763	1551.544
13RFP260285.las	1	1485.775	1558.552
	2	1485.613	1557.793
	7	1519.835	1523.974
13RFP260300.las	1	1504.867	1551.702
	2	1504.21	1549.297
	7	1518.372	1526.48
13RFP260315.las			

DPH-1.4 Report on Elevation by Class for Tiled Data - continued

File	Class	Z Min	Z Max
	1	1529.675	1624.639
	2	1529.343	1598.805
	7	1522.512	1545.083
13RFP260330.las	1	1554.917	1722.746
	2	1556.775	1722.237
13RFP260345.las	1	1599.805	1810.083
	2	1598.608	1808.856
13RFP260360.las	1	1561.541	1687.419
	2	1560.812	1684.377
13RFP260375.las	1	1564.686	1859.634
	2	1563.839	1858.998
	7	1623.537	1657.936
13RFP260390.las	1	1608.723	1816.66
	2	1607.381	1817.036
13RFP260405.las	1	1555.938	1777.319
	2	1554.868	1774.909
13RFP260420.las	1	1533.405	1669.074
	2	1532.433	1668.754
13RFP260435.las	1	1535.76	1763.127
	2	1535.165	1760.755
13RFP260450.las	1	1557.591	1795.237
	2	1556.588	1793.778
13RFP260465.las	1	1565.716	1653.643
	2	1564.747	1651.41
13RFP260480.las	1	1583.927	1707.789
	2	1583.706	1705.297
13RFP260495.las	1	1627.668	1741.921
	2	1627.144	1739.236
	7	1686.457	1686.457
13RFP260510.las	1	1552.473	1751.057
	2	1551.794	1748.776
	7	1660.238	1660.238
13RFP260525.las	1	1554.23	1733.916
	2	1553.059	1732.047

DPH-1.4 Report on Elevation by Class for Tiled Data - continued

File	Class	Z Min	Z Max
	7	1684.694	1684.694
13RFP260540.las	1	1414.056	1662.958
	2	1413.118	1660.232
	7	1499.779	1568.483
13RFP260555.las	1	1390.496	1427.574
	2	1391.812	1427.475
13RFP260570.las	1	1377.702	1416.282
	2	1378.728	1408.393
13RFP260585.las	1	1365.766	1406.61
	2	1366.566	1393.11
	17	1376.609	1377.549
13RFP260600.las	1	1357.809	1391.605
	2	1358.88	1381.763
13RFP260615.las	1	1347.36	1376.102
	2	1349.015	1374.796
	17	1354.887	1355.203
13RFP260630.las	1	1337.783	1363.548
	2	1338.733	1360.961
	17	1348.51	1348.921
13RFP260645.las	1	1329.24	1360.551
	2	1328.829	1353.108
	17	1336.914	1339.856
13RFP260660.las	1	1319.822	1345.236
	2	1319.277	1343.642
13RFP260675.las	1	1306.339	1333.565
	2	1305.825	1328.937
13RFP260690.las	1	1296.747	1319.861
	2	1296.447	1319.48
13RFP260705.las	1	1289.279	1315.729
	2	1288.792	1312.618
13RFP260720.las	1	1289.04	1308.819
	2	1288.646	1308.739
13RFP260735.las	1	1288.028	1311.863
	2	1287.78	1309.936

DPH-1.4 Report on Elevation by Class for Tiled Data - continued

File	Class	Z Min	Z Max
13RFP260750.las	1	1284.826	1310.755
	2	1284.413	1307.564
13RFP260765.las	1	1287.17	1379.564
	2	1286.797	1379.364
13RFP260780.las	1	1282.177	1369.017
	2	1281.962	1368.423
13RFP260795.las	1	1293.442	1332.156
	2	1292.951	1331.972
13RFP260810.las	1	1314.034	1421.682
	2	1313.844	1421.615
	7	1219.507	1219.507
13RFP260825.las	1	1332.551	1432.744
	2	1332.481	1431.857
	7	1240.25	1240.25
	18	1569.388	1596.697
13RFP260840.las	1	1354.89	1491.983
	2	1354.749	1492.031
	7	1224.891	1240.862
13RFP260855.las	1	1379.707	1633.934
	2	1379.607	1616.531
	7	1264.792	1334.336
	18	1570.728	1628.629
13RFP260870.las	1	1429.005	1609.312
	2	1428.882	1605.695
	7	1442.038	1442.342
	18	1651.172	1668.165
13RFP260885.las	1	1396.221	1510.914
	2	1396.076	1508.187
	7	1309.752	1440.115
	18	1608.97	1608.97
13RFP260900.las	1	1340.792	1571.693
	2	1340.36	1568.126
	7	1190.105	1495.479
13RFP260915.las	1	1324.025	1543.897
	2	1323.871	1541.999
	7	1240.285	1433.128
	18	1600.763	1600.763

DPH-1.4 Report on Elevation by Class for Tiled Data - continued

File	Class	Z Min	Z Max
13RFP260930.las	1	1300.216	1558.653
	2	1299.676	1558.125
	7	1212.15	1421.154
	18	1480.119	1635.15
13RFP260945.las	1	1268.397	1545.176
	2	1268.103	1543.574
	7	1263.484	1427.408
13RFP260960.las	1	1282.472	1560.141
	2	1282.02	1559.103
	7	1185.525	1503.668
	18	1658.726	1658.726
13RFP260975.las	1	1234.02	1647.993
	2	1233.822	1541.203
	7	1345.855	1459.217
13RFP260990.las	1	1227.888	1375.379
	2	1227.347	1374.717
	7	1172.821	1236.742
13RFP275000.las	1	1123.462	1151.125
	2	1123.255	1145.478
13RFP275015.las	1	1133.542	1151.714
	2	1133.471	1149.303
13RFP275030.las	1	1143.54	1161.712
	2	1143.452	1159.43
13RFP275045.las	1	1151.525	1171.356
	2	1151.431	1169.3
13RFP275060.las	1	1164.702	1191.409
	2	1164.217	1189.826
13RFP275075.las	1	1183.053	1244.102
	2	1182.587	1244.085
13RFP275090.las	1	1208.722	1351.431
	2	1208.469	1350.838
	7	1214.831	1220.883
13RFP275105.las	1	1243.249	1311.603
	2	1243.036	1311.25
	7	1254.683	1274.705
13RFP275120.las			

DPH-1.4 Report on Elevation by Class for Tiled Data - continued

File	Class	Z Min	Z Max
	1	1281.776	1324.345
	2	1281.575	1324.397
13RFP275135.las	1	1282.066	1456.842
	2	1281.697	1456.775
13RFP275150.las	1	1283.007	1463.12
	2	1282.248	1462.919
	7	1287.407	1436.695
13RFP275165.las	1	1292.939	1441.27
	2	1292.838	1438.781
	7	1337.507	1401.917
13RFP275180.las	1	1318.862	1526.213
	2	1318.252	1526.106
	7	1332.271	1401.802
13RFP275195.las	1	1398.595	1543.646
	2	1397.405	1542.04
13RFP275210.las	1	1393.452	1486.518
	2	1392.948	1485.323
	7	1400.275	1413.773
13RFP275225.las	1	1407.916	1527.112
	2	1407.651	1525.245
	7	1438.202	1438.202
13RFP275240.las	1	1429.337	1502.113
	2	1428.484	1502.123
13RFP275255.las	1	1454.063	1532.813
	2	1452.898	1531.65
13RFP275270.las	1	1465.284	1654.696
	2	1464.983	1654.494
	7	1517.082	1528.629
13RFP275285.las	1	1465.739	1654.697
	2	1465.247	1654.448
	7	1515.686	1525.601
13RFP275300.las	1	1490.157	1871.827
	2	1488.072	1874.754
	7	1524.968	1720.114
13RFP275315.las	1	1548.81	1916.777

DPH-1.4 Report on Elevation by Class for Tiled Data - continued

File	Class	Z Min	Z Max
	2	1547.345	1914.909
13RFP275330.las	1	1574.439	1891.866
	2	1573.69	1890.7
13RFP275345.las	1	1547.13	1821.986
	2	1546.048	1821.744
	7	1692.263	1693.628
13RFP275360.las	1	1524.4	1727.417
	2	1524	1726.627
13RFP275375.las	1	1562.079	2095.747
	2	1560.971	2095.782
	7	1810.253	2055.825
13RFP275390.las	1	1564.599	2082.951
	2	1563.859	2082.203
	7	1712.285	2002.915
13RFP275405.las	1	1516.662	1744.475
	2	1516.096	1744.877
	7	1408.697	1568.118
13RFP275420.las	1	1509.342	1567.455
	2	1508.705	1565.126
	7	1458.298	1529.97
13RFP275435.las	1	1518.671	1665.633
	2	1518.367	1587.233
13RFP275450.las	1	1535.076	1725.859
	2	1534.994	1724.373
13RFP275465.las	1	1558.279	1791.082
	2	1558.12	1790.499
13RFP275480.las	1	1588.55	1767.86
	2	1587.97	1765.742
13RFP275495.las	1	1624.252	1827.983
	2	1623.118	1825.944
13RFP275510.las	1	1494.003	1836.031
	2	1492.93	1833.418
	7	1623.442	1741.574
13RFP275525.las	1	1437.752	1772.867

DPH-1.4 Report on Elevation by Class for Tiled Data - continued

File	Class	Z Min	Z Max
	2	1437.668	1771.227
	7	1551.689	1739.069
13RFP275540.las	1	1412.147	1575.73
	2	1411.704	1577.409
13RFP275555.las	1	1388.864	1419.181
	2	1388.771	1418.131
13RFP275570.las	1	1369.556	1567.576
	2	1369.401	1484.441
13RFP275585.las	1	1356.489	1451.554
	2	1355.762	1450.741
	17	1360.004	1376.281
13RFP275600.las	1	1340.881	1434.196
	2	1340.518	1367.588
	17	1345.803	1364.094
13RFP275615.las	1	1337.059	1373.882
	2	1336.957	1359.301
13RFP275630.las	1	1331.445	1372.834
	2	1331.191	1371.931
13RFP275645.las	1	1321.535	1372.127
	2	1321.459	1372.053
13RFP275660.las	1	1308.826	1347.423
	2	1308.125	1347.59
13RFP275675.las	1	1292.58	1325.943
	2	1292.337	1325.939
13RFP275690.las	1	1286.714	1304.808
	2	1286.099	1305.864
13RFP275705.las	1	1281.444	1297.402
	2	1280.948	1296.563
13RFP275720.las	1	1281.333	1305.209
	2	1280.493	1303.931
13RFP275735.las	1	1283.718	1307.552
	2	1283.362	1305.445
13RFP275750.las	1	1272.446	1302.348

DPH-1.4 Report on Elevation by Class for Tiled Data - continued

File	Class	Z Min	Z Max
	2	1271.699	1297.385
13RFP275765.las	1	1265.09	1313.342
	2	1266.402	1313.349
13RFP275780.las	1	1265.432	1315.637
	2	1267.771	1315.985
13RFP275795.las	1	1290.077	1319.416
	2	1289.866	1319.402
	7	1259.377	1264.649
	18	1513.08	1513.08
13RFP275810.las	1	1303.502	1350.324
	2	1303.397	1349.89
	7	1209.93	1276.827
13RFP275825.las	1	1316.704	1482.361
	2	1316.284	1482.418
	7	1118.679	1118.679
	18	2482.888	2482.959
13RFP275840.las	1	1358.305	1594.546
	2	1358.179	1512.817
	7	1406.677	1423.766
13RFP275855.las	1	1376.502	1596.702
	2	1376.105	1524.075
	7	1308.599	1434.625
	18	2511.033	2511.126
13RFP275870.las	1	1424.926	1607.225
	2	1424.557	1528.891
	7	1253.472	1438.426
	18	1639.044	1639.044
13RFP275885.las	1	1409.013	1585.579
	2	1408.761	1486.613
	7	1276.461	1391.347
	18	1644.544	1644.544
13RFP275900.las	1	1363.871	1530.142
	2	1363.493	1518.627
	7	1388.191	1479.748
	18	1659.331	1659.331
13RFP275915.las	1	1331.63	1536.327
	2	1331.269	1486.717

DPH-1.4 Report on Elevation by Class for Tiled Data - continued

File	Class	Z Min	Z Max
	7	1374.752	1459.478
	18	1662.421	1662.421
13RFP275930.las	1	1307.352	1600.189
	2	1307.489	1511.672
	7	1187.035	1496.458
	18	1649.395	1649.395
13RFP275945.las	1	1256.128	1456.84
	2	1255.877	1416.404
13RFP275960.las	1	1221.569	1373.829
	2	1221.426	1373.21
	7	1124.808	1223.705
	18	1522.813	1522.813
13RFP275975.las	1	1220.504	1439.76
	2	1220.078	1437.113
	7	1232.116	1232.116
	18	1552.577	1552.577
13RFP275990.las	1	1201.03	1426.418
	2	1200.707	1425.025
	7	1102.731	1407.023
13RFP290000.las	1	1120.359	1135.686
	2	1119.9	1134.247
13RFP290015.las	1	1128.442	1144.777
	2	1127.84	1143.649
13RFP290030.las	1	1137.545	1157.296
	2	1137.472	1151.787
13RFP290045.las	1	1150.538	1174.554
	2	1150.361	1172.523
13RFP290060.las	1	1168.331	1207.375
	2	1168.231	1208.077
13RFP290075.las	1	1189.54	1249.609
	2	1189.35	1249.601
	7	1232.552	1236.878
13RFP290090.las	1	1212.752	1351.677
	2	1212.203	1351.516
	7	1255.467	1331.293
13RFP290105.las			

DPH-1.4 Report on Elevation by Class for Tiled Data - continued

File	Class	Z Min	Z Max
	1	1236.541	1321.248
	2	1235.776	1321.289
	7	1281.115	1283.965
13RFP290120.las	1	1282.014	1335.781
	2	1281.315	1335.181
13RFP290135.las	1	1288.365	1459.108
	2	1288.286	1460.634
	7	1440.165	1440.165
13RFP290150.las	1	1303.095	1481.188
	2	1302.615	1481.169
	7	1366.728	1437.309
13RFP290165.las	1	1390.557	1479.022
	2	1389.895	1478.665
13RFP290180.las	1	1419.273	1522.192
	2	1419.196	1521.695
13RFP290195.las	1	1417.247	1541.382
	2	1417.139	1541.682
	7	1488.078	1512.368
13RFP290210.las	1	1433.362	1538.535
	2	1433.071	1537.799
13RFP290225.las	1	1437.292	1554.054
	2	1436.909	1553.554
	7	1531.949	1537.481
13RFP290240.las	1	1447.611	1564.061
	2	1447.5	1560.994
	7	1535	1540.391
13RFP290255.las	1	1430.085	1547.506
	2	1429.954	1546.833
	7	1448.696	1448.696
13RFP290270.las	1	1427.676	1637.096
	2	1427.385	1637.025
13RFP290285.las	1	1434.983	1668.31
	2	1434.644	1668.362
	7	1607.018	1654.599
13RFP290300.las	1	1470.167	1961.162

DPH-1.4 Report on Elevation by Class for Tiled Data - continued

File	Class	Z Min	Z Max
	2	1469.928	1961.707
	7	1720.582	1931.268
13RFP290315.las	1	1594.794	2004.534
	2	1594.574	2002.866
	7	1811.645	1925.44
13RFP290330.las	1	1508.833	1905.79
	2	1509.703	1904.03
	7	1832.615	1838.88
13RFP290345.las	1	1481.349	1655.526
	2	1482.643	1656.135
	7	1523.558	1551.262
13RFP290360.las	1	1490.171	1687.926
	2	1489.73	1687.181
	7	1541.335	1549.555
13RFP290375.las	1	1495.663	1945.125
	2	1493.696	1942.182
13RFP290390.las	1	1509.417	1942.951
	2	1508.835	1937.424
	7	1536.49	1542.166
13RFP290405.las	1	1488.893	1579.397
	2	1490.365	1575.895
	7	1531.766	1544.744
13RFP290420.las	1	1494.237	1667.486
	2	1494.917	1666.028
	7	1525.869	1539.006
13RFP290435.las	1	1517.582	1784.996
	2	1516.708	1783.311
	7	1538.877	1545.229
13RFP290450.las	1	1561.045	1947.5
	2	1560.028	1946.958
	7	1681.774	1875.478
13RFP290465.las	1	1589.148	1853.316
	2	1587.908	1853.149
	7	1674.268	1675.787
13RFP290480.las	1	1557.814	1758.92
	2	1557.578	1759.024

DPH-1.4 Report on Elevation by Class for Tiled Data - continued

File	Class	Z Min	Z Max
	7	1584.211	1584.211
13RFP290495.las	1	1539.393	1831.687
	2	1538.818	1829.036
	7	1550.489	1595.407
13RFP290510.las	1	1476.366	1747.599
	2	1475.127	1746.504
	7	1515.896	1720.08
13RFP290525.las	1	1440.966	1689.145
	2	1442.115	1688.982
13RFP290540.las	1	1411.333	1462.933
	2	1411.629	1462.15
13RFP290555.las	1	1397.797	1438.268
	2	1397.568	1437.863
13RFP290570.las	1	1377.62	1566.392
	2	1376.768	1479.397
	7	1366.984	1436.827
13RFP290585.las	1	1359.126	1490.572
	2	1358.939	1480.556
	7	1365.893	1365.893
	17	1365.797	1372.737
13RFP290600.las	1	1339.161	1501.988
	2	1338.514	1500.496
13RFP290615.las	1	1323.293	1430.798
	2	1322.375	1429.516
13RFP290630.las	1	1312.49	1368.698
	2	1311.585	1369.323
13RFP290645.las	1	1307.307	1374.882
	2	1306.781	1373.413
13RFP290660.las	1	1296.68	1348.714
	2	1296.428	1349.181
13RFP290675.las	1	1287.672	1308.733
	2	1286.413	1308.888
13RFP290690.las	1	1276.493	1291.939
	2	1276.109	1292.373

DPH-1.4 Report on Elevation by Class for Tiled Data - continued

File	Class	Z Min	Z Max
13RFP290705.las	1	1273.681	1292.573
	2	1273.034	1293.972
13RFP290720.las	1	1278.635	1331.051
	2	1278.477	1329.817
13RFP290735.las	1	1287.313	1339.012
	2	1286.911	1336.458
13RFP290750.las	1	1275.2	1352.336
	2	1274.709	1345.521
13RFP290765.las	1	1257.187	1337.446
	2	1255.86	1335.327
13RFP290780.las	1	1260.983	1323.385
	2	1259.587	1322.895
13RFP290795.las	1	1285.745	1313.203
	2	1285.653	1314.38
13RFP290810.las	1	1292.667	1565.851
	2	1292.5	1532.622
	7	1167.752	1509.905
13RFP290825.las	1	1315.081	1535.68
	2	1314.938	1533.86
	7	1255.149	1512.49
13RFP290840.las	1	1346.855	1558.068
	2	1346.704	1516.8
	7	1216.451	1488.244
13RFP290855.las	1	1375.828	1609.319
	2	1375.582	1522.649
	7	1296.015	1430.588
13RFP290870.las	1	1445.766	1632.428
	2	1445.601	1587.35
	7	1334.393	1438.548
	18	1649.064	1778.188
13RFP290885.las	1	1456.142	1587.997
	2	1455.957	1586.815
	7	1327.14	1443.724
	18	1661.245	1661.245
13RFP290900.las	1	1437.189	1536.555

DPH-1.4 Report on Elevation by Class for Tiled Data - continued

File	Class	Z Min	Z Max
	2	1436.85	1535.543
	7	1315.553	1476.275
	18	1670.287	1670.287
13RFP290915.las	1	1383.822	1630.109
	2	1383.631	1526.527
	7	1291.747	1488.093
13RFP290930.las	1	1392.849	1586.602
	2	1393.438	1540.437
	7	1337.483	1505.401
	18	1692.838	1692.838
13RFP290945.las	1	1312.729	1535.236
	2	1312.287	1523.777
	7	1214.877	1511.686
	18	1673.547	1673.547
13RFP290960.las	1	1219.524	1463.09
	2	1219.285	1463.102
	7	1113.226	1427.811
13RFP290975.las	1	1205.336	1394.043
	2	1205.227	1393.524
	7	1120.525	1299.452
13RFP290990.las	1	1180.575	1411.667
	2	1180.111	1411.579
	7	1126.109	1241.883
	18	1419.117	1419.295
13RFP305000.las	1	1115.791	1134.963
	2	1115.012	1129.135
	7	1117.75	1117.75
13RFP305015.las	1	1121.087	1141.792
	2	1120.233	1138.154
13RFP305030.las	1	1130.732	1156.527
	2	1130.2	1151.844
13RFP305045.las	1	1143.038	1173.418
	2	1142.702	1169.872
13RFP305060.las	1	1159.202	1194.207
	2	1158.781	1191.91
13RFP305075.las	1	1173.206	1249.774

DPH-1.4 Report on Elevation by Class for Tiled Data - continued

File	Class	Z Min	Z Max
	2	1172.669	1249.803
13RFP305090.las	1	1189.733	1320.515
	2	1188.711	1320.538
	7	1221.859	1291.718
13RFP305105.las	1	1228.72	1408.776
	2	1226.725	1409.211
	7	1294.503	1296.317
13RFP305120.las	1	1246.428	1333.686
	2	1246.002	1333.727
13RFP305135.las	1	1254.762	1506.724
	2	1254.388	1502.359
	7	1296.112	1495.015
13RFP305150.las	1	1338.591	1502.008
	2	1338.082	1500.879
	7	1441.7	1467.751
13RFP305165.las	1	1419.998	1546.691
	2	1419.127	1546.343
	7	1497.414	1505.64
13RFP305180.las	1	1381.166	1476.826
	2	1380.981	1476.771
	7	1416.14	1416.14
13RFP305195.las	1	1380.789	1502.538
	2	1380.659	1502.414
	7	1399.617	1399.766
13RFP305210.las	1	1425.388	1555.824
	2	1423.953	1555.147
13RFP305225.las	1	1411.92	1538.654
	2	1411.784	1536.343
	7	1413.857	1508.913
13RFP305240.las	1	1409.238	1530.602
	2	1409.117	1528.757
	7	1458.621	1515.146
13RFP305255.las	1	1396.542	1525.398
	2	1396.344	1523.099
	7	1431.311	1439.678
13RFP305270.las			

DPH-1.4 Report on Elevation by Class for Tiled Data - continued

File	Class	Z Min	Z Max
	1	1399.793	1509.358
	2	1399.677	1508.399
	7	1416.496	1421.382
13RFP305285.las	1	1419.544	1486.529
	2	1418.508	1483.641
13RFP305300.las	1	1451.648	1595.686
	2	1451.541	1595.513
	7	1505.725	1511.155
13RFP305315.las	1	1486.208	1849.11
	2	1486.075	1848.583
	7	1750.035	1812.873
13RFP305330.las	1	1492.546	1812.542
	2	1492.523	1810.901
13RFP305345.las	1	1447.596	1601.405
	2	1447.505	1597.902
	7	1487.06	1509.268
13RFP305360.las	1	1454.127	1581.584
	2	1453.952	1577.996
	7	1487.064	1496.006
13RFP305375.las	1	1459.657	1542.616
	2	1459.54	1540.222
	7	1477.669	1491.793
13RFP305390.las	1	1461.606	1564.452
	2	1461.448	1561.971
	7	1475.57	1505.506
	9	1475.232	1486.572
	20	1475.215	1489.366
13RFP305405.las	1	1475.207	1561.166
	2	1475.142	1556.935
	7	1495.676	1502.661
	9	1475.179	1476.786
	20	1475.196	1481.501
13RFP305420.las	1	1498.385	1659.057
	2	1497.545	1649.554
	7	1506.687	1511.747
13RFP305435.las	1	1535.182	1672.965
	2	1534.227	1669.499

DPH-1.4 Report on Elevation by Class for Tiled Data - continued

File	Class	Z Min	Z Max
13RFP305450.las	1	1565.743	1790.903
	2	1565.427	1789.653
13RFP305465.las	1	1585.583	1766.864
	2	1585.387	1765.167
13RFP305480.las	1	1536.426	1745.854
	2	1535.691	1744.394
13RFP305495.las	1	1496.955	1636.544
	2	1496.846	1632.837
13RFP305510.las	1	1489.939	1714.351
	2	1489.416	1712.12
13RFP305525.las	1	1442.373	1708.147
	2	1442.321	1705.591
	7	1484.462	1651.63
13RFP305540.las	1	1416.633	1487.873
	2	1416.165	1486.373
13RFP305555.las	1	1393.439	1456.531
	2	1392.806	1456.568
13RFP305570.las	1	1379.931	1441.003
	2	1379.773	1440.659
	7	1323.091	1323.091
13RFP305585.las	1	1356.744	1389.659
	2	1356.46	1385.718
	17	1361.587	1362.053
13RFP305600.las	1	1340.302	1412.232
	2	1340.115	1412.125
	17	1356.405	1362.076
13RFP305615.las	1	1324.576	1374.445
	2	1326.632	1376.071
13RFP305630.las	1	1309.65	1345.392
	2	1304.444	1345.397
13RFP305645.las	1	1298.917	1349.547
	2	1297.381	1350.156
13RFP305660.las	1	1284.216	1339.323
	2	1284.077	1338.709

DPH-1.4 Report on Elevation by Class for Tiled Data - continued

File	Class	Z Min	Z Max
13RFP305675.las	1	1273.067	1298.691
	2	1272.634	1298.687
13RFP305690.las	1	1266.279	1329.775
	2	1265.995	1328.398
13RFP305705.las	1	1271.194	1319.197
	2	1270.641	1319.095
	7	1190.322	1190.322
13RFP305720.las	1	1277.506	1320.911
	2	1277.245	1321.567
13RFP305735.las	1	1262.22	1334.222
	2	1261.71	1334.903
13RFP305750.las	1	1258.58	1361.998
	2	1257.965	1348.237
13RFP305765.las	1	1248.997	1317.301
	2	1247.579	1317.552
13RFP305780.las	1	1257.085	1344.85
	2	1256.999	1345.856
13RFP305795.las	1	1272.93	1493.558
	2	1272.712	1493.444
13RFP305810.las	1	1294.913	1591.701
	2	1294.825	1579.679
	7	1402.653	1460.629
13RFP305825.las	1	1418.271	1551.597
	2	1418.105	1540.21
	7	1422.466	1527.897
13RFP305840.las	1	1442.02	1572.782
	2	1441.924	1523.254
	7	1404.965	1481.587
13RFP305855.las	1	1469.221	1650.605
	2	1469.021	1526.198
	7	1408.4	1412.07
13RFP305870.las	1	1454.64	1561.36
	2	1454.47	1521.154
	7	1350.561	1476.254
13RFP305885.las			

DPH-1.4 Report on Elevation by Class for Tiled Data - continued

File	Class	Z Min	Z Max
	1	1471.708	1603.999
	2	1471.673	1598.422
	7	1346.86	1499.226
13RFP305900.las	1	1487.18	1666.144
	2	1487.076	1629.895
	7	1381.595	1421.597
13RFP305915.las	1	1482.276	1651.03
	2	1482.127	1555.409
	7	1421.207	1436.277
13RFP305930.las	1	1360.743	1592.499
	2	1360.462	1544.57
	7	1224.351	1512.399
13RFP305945.las	1	1266.786	1518.553
	2	1266.071	1479.312
	7	1155.257	1424.255
	18	1520.965	1520.965
13RFP305960.las	1	1216.175	1462.56
	2	1216.127	1462.258
	7	1275.523	1373.32
13RFP305975.las	1	1191.771	1282.772
	2	1191.526	1282.032
	7	1154.769	1154.769
13RFP305990.las	1	1176.674	1289.328
	2	1176.21	1288.719
	7	1191.307	1191.307
13RFP320000.las	1	1119.429	1146.177
	2	1119.018	1152.569
13RFP320015.las	1	1124.996	1152.407
	2	1124.364	1153.955
13RFP320030.las	1	1130.038	1145.977
	2	1129.977	1144.491
13RFP320045.las	1	1141.789	1161.369
	2	1141.577	1159.01
13RFP320060.las	1	1155.223	1176.228
	2	1155.013	1173.826
13RFP320075.las			

DPH-1.4 Report on Elevation by Class for Tiled Data - continued

File	Class	Z Min	Z Max
	1	1168.18	1191.963
	2	1168.025	1189.609
13RFP320090.las	1	1186.1	1311.429
	2	1186.033	1311.474
	7	1191.888	1255.712
13RFP320105.las	1	1206.77	1374.118
	2	1206.562	1373.945
	7	1273.575	1356.486
13RFP320120.las	1	1222.154	1257.325
	2	1221.854	1255.961
13RFP320135.las	1	1245.474	1525.666
	2	1244.753	1523.292
	7	1375.201	1495.96
13RFP320150.las	1	1338.462	1523.994
	2	1338.187	1523.028
	7	1432.11	1494.17
13RFP320165.las	1	1422.66	1488.44
	2	1421.975	1486.229
	7	1426.737	1427.074
13RFP320180.las	1	1379.973	1462.452
	2	1379.869	1460.153
13RFP320195.las	1	1343.38	1470.635
	2	1343.094	1468.589
	7	1369.767	1390.121
13RFP320210.las	1	1414.107	1468.992
	2	1416.09	1466.695
13RFP320225.las	1	1380.088	1453.887
	2	1379.134	1452.566
13RFP320240.las	1	1362.801	1486.409
	2	1362.475	1484.176
13RFP320255.las	1	1363.905	1465.914
	2	1362.949	1461.62
13RFP320270.las	1	1386.413	1536.606
	2	1385.382	1469.274
13RFP320285.las			

DPH-1.4 Report on Elevation by Class for Tiled Data - continued

File	Class	Z Min	Z Max
	1	1398.855	1491.458
	2	1398.298	1491.236
13RFP320300.las	1	1404.065	1517.699
	2	1402.896	1515.002
13RFP320315.las	1	1415.927	1573.537
	2	1415.715	1572.514
	7	1493.943	1503.622
13RFP320330.las	1	1421.531	1638.296
	2	1420.643	1637.39
	7	1311.429	1504.105
13RFP320345.las	1	1418.26	1516.581
	2	1418.172	1512.362
	7	1316.512	1497.187
13RFP320360.las	1	1420.505	1506.906
	2	1419.565	1503.865
	7	1331.197	1467.433
13RFP320375.las	1	1436.733	1609.285
	2	1435.84	1516.805
	7	1341.959	1500.924
13RFP320390.las	1	1451.086	1612.129
	2	1450.401	1534.424
	7	1344.342	1493.59
13RFP320405.las	1	1478.794	1655.23
	2	1477.257	1563.727
	7	1359.171	1511.009
13RFP320420.las	1	1498.378	1742.725
	2	1497.994	1740.378
	7	1493.495	1652.067
13RFP320435.las	1	1510.053	1701.544
	2	1509.356	1699.323
	7	1477.501	1521.36
13RFP320450.las	1	1531.953	1672.915
	2	1531.372	1667.562
	7	1452.725	1544.841
13RFP320465.las	1	1547.607	1663.78
	2	1548.71	1660.348

DPH-1.4 Report on Elevation by Class for Tiled Data - continued

File	Class	Z Min	Z Max
	7	1496.552	1608.855
13RFP320480.las	1	1566.398	1727.798
	2	1565.51	1682.719
	7	1571.247	1647.242
13RFP320495.las	1	1496.052	1734.277
	2	1495.005	1707.889
	7	1425.327	1662.421
13RFP320510.las	1	1472.54	1834.961
	2	1471.542	1702.364
	7	1475.226	1683.28
13RFP320525.las	1	1443.3	1623.645
	2	1442.651	1622.734
	7	1343.77	1525.06
13RFP320540.las	1	1427.765	1591.205
	2	1426.666	1584.808
	7	1329.476	1498.824
13RFP320555.las	1	1400.391	1468.013
	2	1399.984	1453.54
	7	1304.143	1425.78
13RFP320570.las	1	1379.285	1511.09
	2	1378.738	1429.586
	7	1274.172	1371.593
13RFP320585.las	1	1360.54	1469.409
	2	1359.49	1404.848
	7	1285.831	1373.906
13RFP320600.las	1	1345.016	1406.797
	2	1344.522	1400.009
	7	1292.12	1382.457
	17	1363.204	1363.954
13RFP320615.las	1	1324.249	1390.229
	2	1324.846	1390.247
	7	1315.218	1373.227
13RFP320630.las	1	1302.269	1398.573
	2	1302.669	1342.85
	7	1173.682	1322.213
13RFP320645.las	1	1292.714	1305.689

DPH-1.4 Report on Elevation by Class for Tiled Data - continued

File	Class	Z Min	Z Max
	2	1293.767	1305.678
	7	1168.334	1290.874
13RFP320660.las	1	1283.238	1304.483
	2	1282.852	1300.235
	7	1169.058	1287.12
13RFP320675.las	1	1270.682	1434.839
	2	1270.365	1369.069
	7	1186.113	1349.299
13RFP320690.las	1	1254.567	1500.668
	2	1257.895	1375.164
	7	1180.599	1368.209
	17	1268.677	1269.888
13RFP320705.las	1	1251.518	1469.096
	2	1254.165	1339.584
	7	1171.561	1332.354
13RFP320720.las	1	1254.291	1410.785
	2	1257.856	1334.857
	7	1177.206	1323.271
13RFP320735.las	1	1255.755	1357.053
	2	1258.643	1329.834
	7	1148.883	1320.888
13RFP320750.las	1	1235.372	1389.668
	2	1238.284	1311.482
	7	1132.149	1269.32
13RFP320765.las	1	1237.122	1333.016
	2	1241.006	1292.261
	7	1101.954	1256.025
13RFP320780.las	1	1253.709	1425.719
	2	1254.818	1426.266
	7	1166.262	1359.3
13RFP320795.las	1	1313.084	1585.262
	2	1311.761	1576.387
	7	1319.346	1571.101
13RFP320810.las	1	1450.41	1637.619
	2	1450.073	1592.555
	7	1411.213	1570.896
13RFP320825.las			

DPH-1.4 Report on Elevation by Class for Tiled Data - continued

File	Class	Z Min	Z Max
	1	1466.929	1644.032
	2	1466.794	1549.969
	7	1411.225	1521.545
13RFP320840.las	1	1351.626	1619.512
	2	1351.467	1515.872
	7	1327.449	1496.471
13RFP320855.las	1	1457.236	1648.824
	2	1457.114	1512.926
	7	1412.508	1499.222
13RFP320870.las	1	1484.726	1572.484
	2	1484.558	1531.004
	7	1411.795	1418.864
13RFP320885.las	1	1505.709	1653.127
	2	1505.07	1600.475
	7	1412.088	1418.137
13RFP320900.las	1	1514.754	1657.509
	2	1514.647	1627.102
	7	1418.003	1614.688
13RFP320915.las	1	1485.702	1562.529
	2	1485.475	1554.119
13RFP320930.las	1	1341.37	1538.168
	2	1340.954	1537.632
	7	1394.578	1445.499
	18	1704.317	1704.317
13RFP320945.las	1	1277.907	1485.041
	2	1277.295	1484.327
	7	1379.727	1442.892
13RFP320960.las	1	1225.966	1358.942
	2	1225.504	1357.891
13RFP320975.las	1	1208.201	1297.599
	2	1207.474	1296.851
	18	2533.846	2533.884
13RFP320990.las	1	1173.541	1289.617
	2	1173.191	1288.942
	7	1231.723	1231.723
13RFP335000.las	1	1130.801	1271.432

DPH-1.4 Report on Elevation by Class for Tiled Data - continued

File	Class	Z Min	Z Max
	2	1130.637	1179.296
	7	1014.441	1116.772
13RFP335015.las	1	1133.172	1283.079
	2	1132.233	1162.94
	7	1009.551	1146.948
13RFP335030.las	1	1133.029	1286.151
	2	1132.352	1156.824
	7	996.214	1133.441
13RFP335045.las	1	1141.996	1285.989
	2	1141.342	1157.973
	7	1018.456	1148.206
13RFP335060.las	1	1153.73	1236.987
	2	1156.957	1173.581
	7	1026.061	1159.429
13RFP335075.las	1	1170.388	1294.664
	2	1170.946	1189.692
	7	1032.614	1183.513
13RFP335090.las	1	1179.751	1332.531
	2	1184.056	1219.561
	7	1052.502	1210.778
13RFP335105.las	1	1202.036	1371.56
	2	1205.441	1243.451
	7	1067.176	1234.744
13RFP335120.las	1	1219.078	1380.754
	2	1219.799	1262.994
	7	1094.923	1249.699
13RFP335135.las	1	1241.895	1631.716
	2	1241.559	1520.474
	7	1184.942	1514.647
13RFP335150.las	1	1476.271	1638.62
	2	1479.726	1518.999
	7	1357.658	1508.238
13RFP335165.las	1	1342.945	1620.199
	2	1342.652	1492.341
	7	1267.397	1486.081
13RFP335180.las	1	1324.64	1594.517

DPH-1.4 Report on Elevation by Class for Tiled Data - continued

File	Class	Z Min	Z Max
	2	1324.036	1459.753
	7	1305.387	1443.795
13RFP335195.las	1	1313.31	1508.679
	2	1312.638	1467.614
	7	1191.566	1461.607
13RFP335210.las	1	1381.066	1543.806
	2	1380.94	1449.979
	7	1305.071	1440.413
13RFP335225.las	1	1333.624	1521.771
	2	1332.207	1437.838
	7	1262.236	1423.733
13RFP335240.las	1	1330.566	1477.513
	2	1328.218	1422.63
	7	1259.062	1372.265
13RFP335255.las	1	1354.657	1509.651
	2	1325.593	1464.348
	7	1308.078	1433.32
13RFP335270.las	1	1364.889	1515.402
	2	1364.737	1470.86
	7	1316.516	1461.853
13RFP335285.las	1	1345.001	1491.051
	2	1346.331	1454.29
	7	1250.579	1395.59
13RFP335300.las	1	1380.413	1524.832
	2	1379.607	1460.263
	7	1273.493	1433.281
13RFP335315.las	1	1329.446	1500.199
	2	1319.23	1466.975
	7	1305.738	1443.667
13RFP335330.las	1	1387.79	1572.189
	2	1387.157	1499.459
	7	1298.178	1476.911
13RFP335345.las	1	1402.812	1584.045
	2	1402.296	1513.718
	7	1343.596	1501.231
13RFP335360.las	1	1422.855	1556.62

DPH-1.4 Report on Elevation by Class for Tiled Data - continued

File	Class	Z Min	Z Max
	2	1422.771	1527.358
	7	1341.732	1517.487
13RFP335375.las	1	1465.606	1629.385
	2	1465.531	1542.708
	7	1453.343	1529.905
13RFP335390.las	1	1463.63	1554.54
	2	1463.523	1556.269
	7	1390.737	1530.706
13RFP335405.las	1	1479.766	1619.118
	2	1479.651	1562.074
	7	1450.959	1531.154
13RFP335420.las	1	1495.076	1643.39
	2	1494.97	1558.557
	7	1448.749	1540.025
13RFP335435.las	1	1517.069	1601.108
	2	1517.166	1600.335
	7	1479.931	1563.236
13RFP335450.las	1	1530.717	1638.365
	2	1532.522	1598.392
	7	1413.884	1554.043
13RFP335465.las	1	1548.07	1648.841
	2	1550.132	1646.713
	7	1455.238	1600.922
13RFP335480.las	1	1581.446	1767.574
	2	1584.31	1711.969
	7	1483.059	1655.742
13RFP335495.las	1	1536.842	1721.761
	2	1536.657	1721.59
	7	1509.764	1696.755
13RFP335510.las	1	1495.776	1805.797
	2	1496.891	1724.256
	7	1443.908	1612.673
13RFP335525.las	1	1471.558	1676.458
	2	1471.447	1620.677
	7	1359.143	1613.123
13RFP335540.las	1	1432.548	1644.229

DPH-1.4 Report on Elevation by Class for Tiled Data - continued

File	Class	Z Min	Z Max
	2	1432.306	1531.297
	7	1334.698	1510.613
13RFP335555.las	1	1328.825	1522.926
	2	1403.392	1461.428
	7	1310.811	1451.375
13RFP335570.las	1	1396.917	1496.167
	2	1396.776	1474.825
	7	1325.213	1437.689
13RFP335585.las	1	1388.44	1504.088
	2	1388.502	1473.178
	7	1317.855	1449.593
13RFP335600.las	1	1360.636	1511.003
	2	1360.209	1478.075
	7	1301.882	1450.852
	17	1370.666	1371.124
13RFP335615.las	1	1329.147	1495.527
	2	1328.707	1389.412
	7	1214.051	1367.207
	17	1371.467	1372.139
13RFP335630.las	1	1297.841	1476.405
	2	1296.547	1373.651
	7	1194.05	1354.247
13RFP335645.las	1	1291.105	1373.437
	2	1290.992	1325.354
	7	1176.224	1312.728
13RFP335660.las	1	1282.888	1363.005
	2	1283.716	1314.236
	7	1166.663	1299.035
13RFP335675.las	1	1280.126	1434.266
	2	1279.7	1362.454
	7	1156.021	1324.923
13RFP335690.las	1	1257.065	1432.636
	2	1257.202	1359.374
	7	1206.157	1344.219
13RFP335705.las	1	1239.387	1380.21
	2	1242.822	1354.556
	7	1120.623	1331.276

DPH-1.4 Report on Elevation by Class for Tiled Data - continued

File	Class	Z Min	Z Max
13RFP335720.las	1	1235.697	1381.108
	2	1238.849	1330.81
	7	1130.188	1253.421
	17	1246.301	1248.516
13RFP335735.las	1	1228.701	1355.564
	2	1227.524	1331.63
	7	1108.59	1268.158
13RFP335750.las	1	1224.016	1368.701
	2	1227.09	1297.54
	7	1102.978	1243.635
13RFP335765.las	1	1236.966	1340.773
	2	1237.05	1339.445
	7	1109.057	1295.918
13RFP335780.las	1	1265.726	1447.908
	2	1270.131	1407.781
	7	1160.405	1369.513
13RFP335795.las	1	1323.536	1668.695
	2	1321.704	1564.987
	7	1309.027	1549.04
13RFP335810.las	1	1435.511	1618.249
	2	1479.13	1557.948
	7	1368.544	1536.611
	18	1678.098	1715.151
13RFP335825.las	1	1328.891	1637.781
	2	1329.702	1506.042
	7	1295.687	1497.403
	18	1668.077	1676.334
13RFP335840.las	1	1313.379	1632.69
	2	1314.708	1504.443
	7	1189.031	1495.11
	18	1603.38	1619.594
13RFP335855.las	1	1373.79	1661.234
	2	1377.292	1531.546
	7	1336.513	1521.039
13RFP335870.las	1	1393.815	1641.176
	2	1393.424	1528.376
	7	1411.279	1508.286
13RFP335885.las			

DPH-1.4 Report on Elevation by Class for Tiled Data - continued

File	Class	Z Min	Z Max
	1	1495.18	1659.397
	2	1494.597	1547.113
	7	1370.137	1370.137
13RFP335900.las	1	1506.459	1558.003
	2	1506.269	1555.484
	7	1410.731	1412.48
	18	1727.666	1727.666
13RFP335915.las	1	1362.732	1630.709
	2	1362.372	1547.91
	7	1330.986	1470.926
13RFP335930.las	1	1293.046	1625.544
	2	1292.655	1504.593
	7	1408.886	1463.222
	18	1534.996	1535.522
13RFP335945.las	1	1255.528	1485.822
	2	1255.09	1412.107
13RFP335960.las	1	1236.723	1374.91
	2	1236.624	1374.72
13RFP335975.las	1	1215.692	1406.918
	2	1214.975	1405.491
13RFP335990.las	1	1144.407	1314.054
	2	1143.37	1313.525
	7	959.012	959.012
	18	1308.229	1426.204
13RFP350000.las	1	1064.812	1350.663
	2	1150.294	1227.857
	7	965.615	1199.983
13RFP350015.las	1	1049.415	1355.362
	2	1144.503	1230.74
	7	1025.351	1186.244
13RFP350030.las	1	1140.988	1286.315
	2	1140.289	1160.584
	7	1007.688	1144.304
13RFP350045.las	1	1057.806	1291.228
	2	1149.97	1162.604
	7	1018.792	1150.742
13RFP350060.las			

DPH-1.4 Report on Elevation by Class for Tiled Data - continued

File	Class	Z Min	Z Max
	1	1156.316	1296.217
	2	1157.077	1176.409
	7	1024.906	1170.975
13RFP350075.las	1	1169.28	1320.234
	2	1172.76	1192.332
	7	1040.67	1186.421
13RFP350090.las	1	1180.197	1368.688
	2	1184.828	1244.906
	7	1050.151	1235.662
13RFP350105.las	1	1211.235	1375.3
	2	1211.185	1244.917
	7	1077.283	1238.722
13RFP350120.las	1	1222.385	1381.389
	2	1223.06	1248.898
	7	1102.506	1235.368
13RFP350135.las	1	1168.485	1520.116
	2	1239.854	1512.643
	7	1131.588	1506.123
13RFP350150.las	1	1216.148	1642.519
	2	1269.548	1513.262
	7	1314.527	1506.733
13RFP350165.las	1	1269.89	1589.37
	2	1269.609	1485.762
	7	1203.029	1478.924
13RFP350180.las	1	1287.648	1489.035
	2	1287.119	1455.988
	7	1173.132	1449.232
13RFP350195.las	1	1290.791	1461.016
	2	1214.526	1445.077
	7	1173.573	1410.391
13RFP350210.las	1	1301.929	1536.514
	2	1301.335	1445.868
	7	1189.453	1434.859
13RFP350225.las	1	1308.837	1519.121
	2	1310.498	1428.65
	7	1184.05	1407.115
13RFP350240.las			

DPH-1.4 Report on Elevation by Class for Tiled Data - continued

File	Class	Z Min	Z Max
	1	1310.394	1499.242
	2	1298.756	1423.811
	7	1195.496	1378.717
13RFP350255.las	1	1329.356	1520.772
	2	1327.993	1485.464
	7	1244.381	1475.371
13RFP350270.las	1	1335.826	1509.902
	2	1334.722	1465.718
	7	1245.29	1458.167
13RFP350285.las	1	1343.237	1496.494
	2	1342.593	1402.427
	7	1242.277	1372.947
	9	1359.634	1359.985
	20	1359.667	1360.21
13RFP350300.las	1	1354.262	1501.173
	2	1355.614	1433.482
	7	1252.395	1420.64
	9	1359.599	1360.381
	17	1373.151	1373.876
	20	1359.654	1360.215
13RFP350315.las	1	1334.518	1493.574
	2	1332.585	1473.727
	7	1259.982	1466.394
13RFP350330.las	1	1400.267	1615.752
	2	1399.939	1505.504
	7	1311.668	1496.529
13RFP350345.las	1	1424.553	1581.663
	2	1424.339	1505.808
	7	1316.384	1499.632
13RFP350360.las	1	1438.572	1636.272
	2	1440.002	1522.769
	7	1331.648	1513.303
13RFP350375.las	1	1467.445	1647.535
	2	1469.209	1537.508
	7	1363.483	1531.306
13RFP350390.las	1	1505.345	1662.478
	2	1505.236	1576.994
	7	1385.075	1546.578

DPH-1.4 Report on Elevation by Class for Tiled Data - continued

File	Class	Z Min	Z Max
13RFP350405.las	1	1482.942	1652.765
	2	1503.117	1566.497
	7	1407.2	1557.41
13RFP350420.las	1	1485.566	1678.965
	2	1518.718	1584.721
	7	1401.039	1565.981
13RFP350435.las	1	1531.949	1665.069
	2	1534.311	1597.534
	7	1463.401	1588.021
13RFP350450.las	1	1556.303	1726.635
	2	1555.836	1624.961
	7	1451.993	1617.619
13RFP350465.las	1	1478.773	1764.829
	2	1572.569	1662.55
	7	1481.292	1618.766
13RFP350480.las	1	1577.923	1745.209
	2	1578.288	1660.588
	7	1470.606	1623.977
13RFP350495.las	1	1563.15	1713.323
	2	1562.224	1624.354
	7	1445.048	1616.621
13RFP350510.las	1	1543.747	1692.236
	2	1543.442	1609.147
	7	1469.627	1602.674
13RFP350525.las	1	1493.879	1737.389
	2	1515.814	1650.716
	7	1464.684	1633.179
13RFP350540.las	1	1461.415	1642.222
	2	1461.33	1639.762
	7	1351.047	1601.731
13RFP350555.las	1	1336.478	1568.611
	2	1428.371	1528.743
	7	1323.665	1510.897
13RFP350570.las	1	1434.15	1586.032
	2	1434.066	1520.48
	7	1323.867	1512.81
13RFP350585.las			

DPH-1.4 Report on Elevation by Class for Tiled Data - continued

File	Class	Z Min	Z Max
	1	1416.093	1639.775
	2	1415.972	1542.997
	7	1288.4	1536.655
13RFP350600.las	1	1359.488	1602.907
	2	1388.128	1542.527
	7	1308.699	1535.559
13RFP350615.las	1	1335.873	1450.733
	2	1338.44	1449.108
	7	1216.071	1432.322
13RFP350630.las	1	1317.336	1475.594
	2	1317.116	1390.778
	7	1206.577	1376.772
13RFP350645.las	1	1292.377	1434.493
	2	1296.287	1369.269
	7	1172.171	1336.293
13RFP350660.las	1	1190.325	1438.792
	2	1295.296	1375.69
	7	1180.75	1340.677
13RFP350675.las	1	1290.683	1354.465
	2	1294.675	1347.677
	7	1181.309	1339.769
13RFP350690.las	1	1281.267	1500.275
	2	1281.172	1384.206
	7	1184.53	1359.408
13RFP350705.las	1	1239.678	1377.064
	2	1195.786	1359.127
	7	1130.052	1348.424
13RFP350720.las	1	1228.957	1374.246
	2	1230.201	1314.162
	7	1103.419	1271.575
13RFP350735.las	1	1221.117	1365.745
	2	1222.983	1239.139
	7	1086.72	1233.46
13RFP350750.las	1	1215.686	1361.353
	2	1217.328	1258.671
	7	1095.916	1231.95
13RFP350765.las			

DPH-1.4 Report on Elevation by Class for Tiled Data - continued

File	Class	Z Min	Z Max
	1	1235.551	1488.006
	2	1234.636	1438.741
	7	1161.311	1381.435
13RFP350780.las	1	1275.48	1523.896
	2	1180.309	1523.959
	7	1164.844	1490.917
13RFP350795.las	1	1303.972	1553.985
	2	1306.283	1554.513
	7	1232.174	1526.801
13RFP350810.las	1	1431.169	1592.73
	2	1435.396	1528.466
	7	1363.041	1502.222
13RFP350825.las	1	1316.04	1635.479
	2	1315.925	1515.632
	7	1268.255	1509.448
13RFP350840.las	1	1279.75	1508.64
	2	1282.135	1499.07
	7	1169.754	1491.375
13RFP350855.las	1	1276.353	1523.681
	2	1278.916	1516.307
	7	1169.292	1509.484
13RFP350870.las	1	1285.592	1529.029
	2	1284.962	1527.613
	7	1177.035	1511.866
13RFP350885.las	1	1321.66	1545.21
	2	1321.012	1541.038
	7	1398.632	1505.232
13RFP350900.las	1	1460.724	1571.52
	2	1460.283	1562.513
	7	1384.096	1408.196
	18	2514.849	2514.891
13RFP350915.las	1	1457.742	1556.195
	2	1457.4	1554.925
	7	1389.16	1397.891
13RFP350930.las	1	1294.194	1553.375
	2	1293.656	1551.915
	7	1382.874	1393.218

DPH-1.4 Report on Elevation by Class for Tiled Data - continued

File	Class	Z Min	Z Max
13RFP350945.las	1	1221.999	1443.569
	2	1221.756	1443.429
	7	1164.389	1164.389
13RFP350960.las	1	1219.418	1364.046
	2	1218.98	1362.71
13RFP350975.las	1	1163.232	1455.946
	2	1162.397	1378.043
13RFP350990.las	1	1134.239	1322.589
	2	1134.168	1322.092
	7	943.859	1277.674
13RFP365000.las	1	1154.448	1234.906
	2	1156.423	1165.498
	7	999.895	1155.251
	18	1356.771	1356.771
13RFP365015.las	1	1157.039	1289.039
	2	1157.723	1172.304
	7	1006.127	1166.148
13RFP365030.las	1	1150.422	1297.972
	2	1150.125	1169.194
	7	1026.627	1159.964
13RFP365045.las	1	1150.239	1293.019
	2	1150.702	1164.388
	7	1020.305	1156.881
	17	1157.375	1157.782
13RFP365060.las	1	1158.97	1307.656
	2	1161.888	1176.244
	7	1026.589	1170.243
13RFP365075.las	1	1169.176	1319.267
	2	1172.908	1193.433
	7	1037.482	1187.212
13RFP365090.las	1	1185.771	1356.346
	2	1189.905	1248.01
	7	1070.605	1242.01
13RFP365105.las	1	1209.545	1353.63
	2	1209.502	1264.613
	7	1116.752	1255.038
13RFP365120.las			

DPH-1.4 Report on Elevation by Class for Tiled Data - continued

File	Class	Z Min	Z Max
	1	1233.773	1376.64
	2	1233.532	1263.042
	7	1122.65	1256.043
13RFP365135.las	1	1232.509	1377.316
	2	1236.315	1302.461
	7	1106.92	1240.013
13RFP365150.las	1	1235.261	1379.303
	2	1238.751	1349.895
	7	1102.165	1321.852
13RFP365165.las	1	1195.37	1406.345
	2	1163.133	1290.733
	7	1123.075	1267.395
13RFP365180.las	1	1266.016	1410.045
	2	1206.684	1299.533
	7	1140.68	1293.048
13RFP365195.las	1	1184.97	1353.344
	2	1187.637	1304.13
	7	1153.319	1289.661
13RFP365210.las	1	1182.046	1430.2
	2	1182.268	1420.589
	7	1168.728	1405.934
	17	1295.44	1296.088
13RFP365225.las	1	1190.176	1421.353
	2	1185.847	1353.984
	7	1175.599	1337.14
13RFP365240.las	1	1304.883	1446.381
	2	1304.588	1409.7
	7	1214.001	1349.756
13RFP365255.las	1	1314.449	1472.994
	2	1318.331	1397.504
	7	1194.652	1376.042
13RFP365270.las	1	1331.957	1468.79
	2	1331.142	1449.297
	7	1209.02	1441.784
13RFP365285.las	1	1349.2	1516.699
	2	1348.733	1450.159
	7	1228.158	1442.152

DPH-1.4 Report on Elevation by Class for Tiled Data - continued

File	Class	Z Min	Z Max
13RFP365300.las	1	1350.703	1505.369
	2	1334.294	1482.58
	7	1263.988	1473.08
13RFP365315.las	1	1375.526	1529.314
	2	1337.52	1497.634
	7	1270.752	1480.472
13RFP365330.las	1	1392.096	1544.947
	2	1395.177	1508.7
	7	1275.115	1498.076
13RFP365345.las	1	1412.13	1555.536
	2	1412.019	1510.571
	7	1318.424	1475.953
13RFP365360.las	1	1439.869	1643.234
	2	1439.211	1522.969
	7	1341.907	1513.34
13RFP365375.las	1	1459.612	1630.502
	2	1462.116	1520.201
	7	1355.205	1510.197
13RFP365390.las	1	1485.069	1655.026
	2	1485.933	1532.577
	7	1377.285	1519.011
13RFP365405.las	1	1508.744	1655.079
	2	1508.221	1550.752
	7	1408.156	1535.395
13RFP365420.las	1	1520.787	1648.516
	2	1519.597	1583.55
	7	1434.762	1562.134
13RFP365435.las	1	1549.942	1656.413
	2	1549.103	1629.522
	7	1448.705	1620.655
13RFP365450.las	1	1574.962	1741.734
	2	1574.378	1639.317
	7	1464.197	1616.325
13RFP365465.las	1	1593.856	1774.222
	2	1593.451	1655.702
	7	1481.853	1643.723
13RFP365480.las			

DPH-1.4 Report on Elevation by Class for Tiled Data - continued

File	Class	Z Min	Z Max
	1	1583.966	1855.194
	2	1583.55	1756.131
	7	1511.765	1748.256
13RFP365495.las	1	1550.997	1743.645
	2	1552.607	1667.746
	7	1440.088	1620.807
13RFP365510.las	1	1527.331	1686.302
	2	1527.089	1585.34
	7	1451.455	1558.615
13RFP365525.las	1	1522.93	1753.526
	2	1522.051	1665.598
	7	1443.536	1620.662
13RFP365540.las	1	1510.933	1760.046
	2	1510.635	1665.342
	7	1455.379	1656.174
13RFP365555.las	1	1459.899	1613.115
	2	1460.894	1568.995
	7	1351.472	1530.83
13RFP365570.las	1	1461.618	1641.476
	2	1462.309	1570.799
	7	1330.264	1533.393
13RFP365585.las	1	1436.179	1661.093
	2	1435.672	1578.4
	7	1323.458	1562.406
13RFP365600.las	1	1376.799	1638.856
	2	1377.516	1542.911
	7	1306.872	1535.148
13RFP365615.las	1	1337.136	1481.122
	2	1336.75	1439.248
	7	1306.106	1427.844
	9	1351.7	1353.252
	20	1351.697	1352.508
13RFP365630.las	1	1313.567	1502.553
	2	1317.579	1380.282
	7	1219.655	1363.127
13RFP365645.las	1	1311.69	1469.426
	2	1316.195	1376.768

DPH-1.4 Report on Elevation by Class for Tiled Data - continued

File	Class	Z Min	Z Max
	7	1215.347	1338.782
13RFP365660.las	1	1324.273	1460.901
	2	1323.785	1415.658
	7	1233.619	1348.14
13RFP365675.las	1	1300.291	1442.488
	2	1299.632	1400.121
	7	1225.175	1373.804
13RFP365690.las	1	1262.946	1452.43
	2	1265.217	1354.938
	7	1172.389	1339.074
13RFP365705.las	1	1236.029	1359.781
	2	1239.427	1324.065
	7	1173.575	1313.443
13RFP365720.las	1	1224.254	1365.324
	2	1227.474	1255.787
	7	1125.113	1233.476
13RFP365735.las	1	1214.888	1364.477
	2	1216.444	1251.693
	7	1125.659	1223.735
13RFP365750.las	1	1180.863	1355.96
	2	1176.284	1244.521
	7	1081.622	1233.647
	17	1216.913	1218.224
13RFP365765.las	1	1179.796	1425.188
	2	1173.712	1343.71
	7	1096.832	1327.905
	17	1216.822	1217.517
13RFP365780.las	1	1227.553	1365.783
	2	1230.7	1325.08
	7	1161.495	1310.992
13RFP365795.las	1	1255.197	1643.346
	2	1254.187	1517.584
	7	1174.731	1508.823
13RFP365810.las	1	1348.385	1643.913
	2	1348.147	1519.834
	7	1333.459	1512.118
13RFP365825.las			

DPH-1.4 Report on Elevation by Class for Tiled Data - continued

File	Class	Z Min	Z Max
	1	1358.582	1633.024
	2	1358.503	1517.23
	7	1326.006	1509.672
13RFP365840.las	1	1285.499	1655.247
	2	1285.152	1516.367
	7	1223.53	1507.509
13RFP365855.las	1	1242.734	1385.242
	2	1245.572	1356.966
	7	1156.191	1351.446
13RFP365870.las	1	1243.097	1363.406
	2	1243.947	1355.299
	7	1157.124	1336.106
13RFP365885.las	1	1254.078	1507.22
	2	1253.806	1460.248
13RFP365900.las	1	1349.829	1570.069
	2	1349.329	1567.733
	7	1388.826	1540.121
13RFP365915.las	1	1391.316	1580.662
	2	1391.066	1580.462
	7	1375.597	1390.031
	18	1633.973	1633.973
13RFP365930.las	1	1255.35	1473.113
	2	1255.084	1471.875
13RFP365945.las	1	1209.516	1401.827
	2	1209.031	1309.445
	18	1455.598	1455.672
13RFP365960.las	1	1168.178	1301.61
	2	1167.143	1301.058
	7	1139.257	1139.257
13RFP365975.las	1	1144.608	1314.064
	2	1144.106	1313.773
	7	1092.248	1092.248
13RFP365990.las	1	1125.791	1223.506
	2	1125.493	1192.934
	7	926.56	1122.072
13RFP380000.las	1	1153.566	1305.458

DPH-1.4 Report on Elevation by Class for Tiled Data - continued

File	Class	Z Min	Z Max
	2	1156.97	1174.848
	7	968.93	1163.903
	18	1340.05	1364.512
13RFP380015.las	1	1160.64	1314.83
	2	1164.165	1189.643
	7	979.885	1176.14
	18	1356.121	1364.503
13RFP380030.las	1	1160.604	1300.046
	2	1163.039	1184.223
	7	1031.337	1175.112
13RFP380045.las	1	1158.25	1238.006
	2	1160.466	1171.724
	7	1027.996	1166.235
13RFP380060.las	1	1161.732	1304.285
	2	1161.209	1176.131
	7	1025.034	1168.888
13RFP380075.las	1	1168.503	1309.559
	2	1172.611	1194.012
	7	1041.052	1188.124
13RFP380090.las	1	1187.545	1358.457
	2	1190.346	1258.065
	7	1052.259	1235.235
13RFP380105.las	1	1211.751	1363.695
	2	1210.99	1261.305
	7	1119.484	1252.926
13RFP380120.las	1	1233.556	1340.874
	2	1234.766	1267.529
	7	1125.323	1259.419
13RFP380135.las	1	1228.252	1356.607
	2	1230.953	1255.461
	7	1102.425	1240.929
13RFP380150.las	1	1167.19	1377.494
	2	1236.212	1251.506
	7	1125.948	1242.242
13RFP380165.las	1	1198.583	1354.384
	2	1180.806	1265.858
	7	1136.749	1250.813

DPH-1.4 Report on Elevation by Class for Tiled Data - continued

File	Class	Z Min	Z Max
13RFP380180.las	1	1187.206	1350.477
	2	1179.714	1284.229
	7	1137.453	1269.09
13RFP380195.las	1	1210.282	1486.446
	2	1211.66	1402.594
	7	1145.991	1361.695
13RFP380210.las	1	1278.756	1496.07
	2	1280.493	1471.689
	7	1191.863	1356.851
13RFP380225.las	1	1291.407	1423.433
	2	1290.033	1414.822
	7	1172.435	1339.55
13RFP380240.las	1	1209.568	1440.344
	2	1303.779	1362.911
	7	1187.807	1325.234
13RFP380255.las	1	1323.438	1487.188
	2	1325.64	1471.126
	7	1297.9	1416.779
13RFP380270.las	1	1355.359	1544.967
	2	1354.988	1494.872
	7	1317.819	1484.065
13RFP380285.las	1	1391.104	1589.657
	2	1390.316	1506.855
	7	1328.494	1494.984
13RFP380300.las	1	1412.371	1564.948
	2	1411.621	1558.598
	7	1322.094	1550.062
13RFP380315.las	1	1409.647	1577.561
	2	1408.631	1575.414
	7	1326.024	1551.069
13RFP380330.las	1	1419.621	1649.33
	2	1419.178	1546.942
	7	1318.567	1525.709
13RFP380345.las	1	1423.96	1544.482
	2	1423.649	1489.87
	7	1309.032	1480.066
13RFP380360.las			

DPH-1.4 Report on Elevation by Class for Tiled Data - continued

File	Class	Z Min	Z Max
	1	1432.415	1535.838
	2	1434.233	1531.656
	7	1338.881	1521.835
13RFP380375.las	1	1449.994	1635.804
	2	1452.036	1533.869
	7	1367.148	1511.499
13RFP380390.las	1	1480.902	1630.712
	2	1481.967	1565.261
	7	1398.502	1528.875
13RFP380405.las	1	1498.961	1655.049
	2	1498.959	1589.43
	7	1405.454	1546.743
13RFP380420.las	1	1520.455	1659.973
	2	1519.366	1601.476
	7	1438.233	1569.034
13RFP380435.las	1	1537.338	1623.328
	2	1540.984	1603.53
	7	1445.609	1561.599
13RFP380450.las	1	1555.995	1638.872
	2	1558.883	1623.228
	7	1451.138	1598.62
13RFP380465.las	1	1582.24	1755.919
	2	1581.972	1654.547
	7	1482.038	1622.991
13RFP380480.las	1	1595.774	1779.997
	2	1598.179	1703.515
	7	1509.703	1631.554
13RFP380495.las	1	1559.582	1768.306
	2	1559.93	1763.111
	7	1557.293	1752.375
13RFP380510.las	1	1515.438	1689.886
	2	1515.77	1628.717
	7	1455.942	1594.465
13RFP380525.las	1	1495.611	1662.609
	2	1494.456	1659.08
	7	1412.773	1567.871
13RFP380540.las			

DPH-1.4 Report on Elevation by Class for Tiled Data - continued

File	Class	Z Min	Z Max
	1	1474.658	1730.654
	2	1475.301	1660.398
	7	1366.953	1628.273
13RFP380555.las	1	1436.085	1688.292
	2	1434.859	1672.307
	7	1345.404	1630.363
13RFP380570.las	1	1415.484	1600.49
	2	1414.607	1587.047
	7	1328.654	1574.84
13RFP380585.las	1	1425.593	1706.631
	2	1423.583	1652.862
	7	1329.377	1623.46
13RFP380600.las	1	1343.668	1504.055
	2	1343.366	1502.9
	7	1306.329	1492.672
13RFP380615.las	1	1308.53	1412.161
	2	1325.657	1411.329
	7	1199.763	1365.574
	17	1356.09	1356.63
13RFP380630.las	1	1316.096	1431.164
	2	1320.805	1337.196
	7	1193.432	1328.41
13RFP380645.las	1	1313.159	1471.433
	2	1312.331	1378.715
	7	1186.298	1353.641
13RFP380660.las	1	1296.266	1374.232
	2	1300.371	1375.248
	7	1177.125	1350.585
13RFP380675.las	1	1288.253	1369.269
	2	1289.954	1369.917
	7	1181.871	1344.544
13RFP380690.las	1	1273.214	1474.714
	2	1273.154	1358.777
	7	1190.924	1348.527
13RFP380705.las	1	1249.509	1505.71
	2	1249.084	1505.345
	7	1153.811	1496.481

DPH-1.4 Report on Elevation by Class for Tiled Data - continued

File	Class	Z Min	Z Max
13RFP380720.las	1	1249.335	1432.23
	2	1249.139	1431.869
	7	1130.518	1276.179
13RFP380735.las	1	1219.721	1362.245
	2	1222.647	1280.86
	7	1153.85	1249.198
13RFP380750.las	1	1202.137	1349.799
	2	1204.382	1253.525
	7	1118.721	1228.349
13RFP380765.las	1	1194.142	1348.134
	2	1197.92	1233.273
	7	1155.543	1217.135
	17	1208.701	1217.26
13RFP380780.las	1	1198.477	1358.663
	2	1183.931	1256.085
	7	1081.075	1244.946
	17	1205.651	1206.096
13RFP380795.las	1	1214.7	1476.279
	2	1216.764	1364.98
	7	1116.699	1350.775
13RFP380810.las	1	1234.694	1650.857
	2	1238.501	1513.727
	7	1214.26	1501.984
13RFP380825.las	1	1263.514	1637.467
	2	1263.268	1513.803
	7	1318.173	1499.405
13RFP380840.las	1	1267.122	1512.784
	2	1267.016	1510.471
	7	1284.104	1478.035
	18	1585.434	1585.434
13RFP380855.las	1	1228.598	1380.456
	2	1228.499	1339.676
	7	1035.192	1312.945
13RFP380870.las	1	1221.819	1296.335
	2	1221.509	1260.881
	7	1022.633	1237.797
13RFP380885.las	1	1240.063	1426.788

DPH-1.4 Report on Elevation by Class for Tiled Data - continued

File	Class	Z Min	Z Max
	2	1239.566	1350.866
	7	1143.496	1240.141
13RFP380900.las	1	1271.104	1507.036
	2	1270.657	1437.561
	18	1510.482	1570.96
13RFP380915.las	1	1254.086	1521.15
	2	1253.65	1480.059
	7	1360.734	1360.734
	18	1564.999	1565.228
13RFP380930.las	1	1232.668	1427.385
	2	1232.406	1426.323
13RFP380945.las	1	1187.502	1259.282
	2	1186.99	1261.187
	18	1421.322	1421.322
13RFP380960.las	1	1150.52	1264.491
	2	1150.199	1263.668
13RFP380975.las	1	1127.05	1168.289
	2	1126.904	1167.711
13RFP380990.las	1	1117.092	1145.134
	2	1116.784	1144.153
	7	1065.118	1065.118
13RFP395000.las	1	1029.582	1289.988
	2	1158.01	1179.493
	7	977.968	1171.635
	18	1317.331	1354.309
13RFP395015.las	1	1154.913	1261.169
	2	1154.848	1196.44
	7	1037.364	1190.396
13RFP395030.las	1	1147.661	1268.227
	2	1147.512	1182.75
	7	1029.661	1174.029
13RFP395045.las	1	1152.019	1194.102
	2	1151.345	1169.459
	7	1025.768	1159.589
13RFP395060.las	1	1159.165	1308.353
	2	1159.792	1178.334

DPH-1.4 Report on Elevation by Class for Tiled Data - continued

File	Class	Z Min	Z Max
	7	1039.907	1171.526
13RFP395075.las	1	1168.629	1327.529
	2	1171.354	1194.743
	7	1163.387	1187.008
13RFP395090.las	1	1184.639	1321.281
	2	1186.942	1245.345
	7	1178.814	1215.478
13RFP395105.las	1	1193.795	1249.53
	2	1196.844	1258.256
	7	1120.981	1233.615
13RFP395120.las	1	1208.399	1357.22
	2	1210.423	1258.681
	7	1204.142	1247.147
13RFP395135.las	1	1219.982	1346.473
	2	1219.979	1251.377
	7	1093.558	1231.425
13RFP395150.las	1	1233.501	1295.088
	2	1232.422	1248.548
	7	1109.238	1240.731
13RFP395165.las	1	1243.655	1351.968
	2	1246.141	1322.317
	7	1115.963	1254.758
13RFP395180.las	1	1256.063	1483.463
	2	1255.893	1482.471
	7	1165.535	1450.458
13RFP395195.las	1	1284.7	1814.598
	2	1284.222	1815.176
	7	1315.261	1642.709
13RFP395210.las	1	1383.319	1866.203
	2	1382.861	1869.617
	7	1437.203	1840.447
13RFP395225.las	1	1338.593	1885.892
	2	1337.005	1855.808
	7	1425.41	1819.122
13RFP395240.las	1	1322.375	1574.382
	2	1321.887	1574.467

DPH-1.4 Report on Elevation by Class for Tiled Data - continued

File	Class	Z Min	Z Max
	7	1235.281	1456.005
13RFP395255.las	1	1332.713	1511.722
	2	1324.79	1471.299
	7	1308.174	1355.707
13RFP395270.las	1	1372.598	1663.823
	2	1372.714	1535.77
	7	1247.714	1517.557
13RFP395285.las	1	1451.519	1641.366
	2	1450.259	1536.534
	7	1439.277	1509.711
13RFP395300.las	1	1449.062	1633.161
	2	1448.273	1549.03
	7	1393.372	1531.235
13RFP395315.las	1	1470.381	1655.233
	2	1470.768	1603.132
	7	1438.47	1565.957
13RFP395330.las	1	1421.624	1643.449
	2	1420.744	1607.226
	7	1343.635	1586.876
13RFP395345.las	1	1420.331	1555.28
	2	1419.169	1554.072
	7	1458.963	1544.573
13RFP395360.las	1	1462.879	1649.079
	2	1464.89	1543.623
	7	1462.194	1522.586
13RFP395375.las	1	1471.277	1567.925
	2	1474.121	1564.988
	7	1439.717	1546.096
13RFP395390.las	1	1486.473	1594.314
	2	1488.822	1590.649
	7	1453.117	1565.031
13RFP395405.las	1	1536.181	1663.309
	2	1535.35	1659.4
	7	1534.942	1635.147
13RFP395420.las	1	1564.283	1682.799
	2	1563.105	1679.038

DPH-1.4 Report on Elevation by Class for Tiled Data - continued

File	Class	Z Min	Z Max
	7	1496.82	1647.488
13RFP395435.las	1	1571.039	1747.975
	2	1569.519	1747.464
	7	1584.403	1656.274
13RFP395450.las	1	1590.169	1770.455
	2	1589.609	1766.161
	7	1604.338	1664.115
13RFP395465.las	1	1610.546	1798.3
	2	1609.492	1795.343
	7	1545.615	1656.791
13RFP395480.las	1	1626.791	1812.515
	2	1625.908	1811.089
	7	1505.104	1709.431
13RFP395495.las	1	1570.541	1767.067
	2	1571.464	1764.894
	7	1494.677	1749.679
13RFP395510.las	1	1525.866	1648.431
	2	1529.64	1645.732
	7	1421.98	1604.731
13RFP395525.las	1	1498.892	1741.799
	2	1499.419	1739.208
	7	1485.102	1635.976
13RFP395540.las	1	1463.447	1716.922
	2	1463.343	1713.873
	7	1436.927	1621.052
13RFP395555.las	1	1438.571	1747.218
	2	1437.945	1745.371
	7	1429.203	1557.024
13RFP395570.las	1	1411.585	1683.562
	2	1410.644	1681.414
	7	1324.159	1472.974
13RFP395585.las	1	1390.48	1541.038
	2	1390.014	1541.562
	7	1433.498	1492.023
13RFP395600.las	1	1342.087	1532.74
	2	1341.869	1532.607

DPH-1.4 Report on Elevation by Class for Tiled Data - continued

File	Class	Z Min	Z Max
	7	1322.513	1497.408
13RFP395615.las	1	1321.109	1363.641
	2	1324.317	1349.744
	7	1248.352	1342.778
	17	1338.823	1339.845
13RFP395630.las	1	1306.824	1422.641
	2	1306.221	1422.637
	7	1262.781	1353.465
13RFP395645.las	1	1305.093	1419.52
	2	1304.679	1419.828
	7	1291.139	1365.152
13RFP395660.las	1	1287.95	1381.675
	2	1285.901	1380.037
	7	1212.256	1355.19
13RFP395675.las	1	1288.855	1489.053
	2	1286.584	1489.066
	7	1263.837	1357.316
13RFP395690.las	1	1275.786	1476.025
	2	1275.261	1475.947
	7	1180.286	1346.69
13RFP395705.las	1	1283.109	1507.079
	2	1279.936	1503.192
	7	1186.321	1496.319
13RFP395720.las	1	1281.138	1481.478
	2	1280.716	1481.197
	7	1259.899	1421.431
13RFP395735.las	1	1245.261	1478.925
	2	1244.792	1478.773
	7	1172.77	1294.966
13RFP395750.las	1	1224.358	1337.913
	2	1224.131	1294.049
	7	1157.636	1283.287
13RFP395765.las	1	1192.645	1336.431
	2	1192.514	1307.605
	7	1084.807	1287.504
13RFP395780.las	1	1184.672	1332.364

DPH-1.4 Report on Elevation by Class for Tiled Data - continued

File	Class	Z Min	Z Max
	2	1184.204	1217.94
	7	1169.624	1211.115
	17	1190.287	1193.113
13RFP395795.las	1	1187.792	1359.655
	2	1187.18	1238.73
	7	1103.625	1231.911
13RFP395810.las	1	1204.811	1346.887
	2	1204.681	1263.313
	7	1078.071	1250.429
	18	1404.027	1431.077
13RFP395825.las	1	1165.167	1359.787
	2	1216.483	1335.411
	7	1137.644	1271.49
13RFP395840.las	1	1221.955	1350.181
	2	1221.68	1346.965
	7	1193.453	1288.055
13RFP395855.las	1	1206.985	1267.163
	2	1206.62	1267.225
	7	1062.966	1248.798
	18	1386.268	1386.268
13RFP395870.las	1	1204.633	1351.191
	2	1203.903	1241.368
	7	1092.712	1218.674
13RFP395885.las	1	1215.82	1272.826
	2	1215.298	1272.399
13RFP395900.las	1	1228.829	1328.716
	2	1228.181	1328.18
13RFP395915.las	1	1237.126	1352.357
	2	1236.791	1351.932
13RFP395930.las	1	1192.905	1308.025
	2	1192.759	1307.418
	7	1105.889	1136.672
13RFP395945.las	1	1166.942	1286.32
	2	1166.822	1285.029
13RFP395960.las	1	1140.293	1245.195
	2	1139.577	1234.17

DPH-1.4 Report on Elevation by Class for Tiled Data - continued

File	Class	Z Min	Z Max
13RFP395975.las	1	1123.233	1151.503
	2	1122.792	1150.332
	7	1066.642	1069.49
13RFP395990.las	1	1107.253	1145.813
	2	1106.765	1145.128
	7	1065.711	1097.702
13RFP410000.las	1	1147.595	1292.573
	2	1148.877	1178.217
	7	965.378	1154.844
13RFP410015.las	1	1136.262	1252.597
	2	1136.079	1163.097
	7	1021.423	1076.576
13RFP410030.las	1	1136.805	1177.684
	2	1136.689	1158.028
	7	1022.714	1081.092
13RFP410045.las	1	1148.981	1192.016
	2	1148.82	1166.89
	7	1021.3	1138.103
13RFP410060.las	1	1164.354	1216.968
	2	1164.063	1188.188
	7	1029.876	1066.394
13RFP410075.las	1	1178.195	1216.329
	2	1178.269	1213.499
	7	1040.422	1190.914
13RFP410090.las	1	1194.761	1348.115
	2	1194.694	1264.846
	7	1181.707	1223.795
13RFP410105.las	1	1219.651	1356.989
	2	1219.475	1289.287
	7	1165.214	1205.68
13RFP410120.las	1	1225.684	1301.342
	2	1225.551	1301.352
	7	1166.099	1232.125
13RFP410135.las	1	1235.925	1275.242
	2	1235.78	1275.247
	7	1150.174	1242.975
13RFP410150.las			

DPH-1.4 Report on Elevation by Class for Tiled Data - continued

File	Class	Z Min	Z Max
	1	1237.979	1267.506
	2	1237.842	1266.651
	7	1142.54	1247.825
13RFP410165.las	1	1245.839	1311.88
	2	1246.184	1311.077
	7	1159.191	1241.917
13RFP410180.las	1	1258.852	1540.091
	2	1258.216	1539.919
	7	1364.582	1364.582
13RFP410195.las	1	1341.541	1915.645
	2	1341.342	1901.679
	7	1553.992	1851.737
13RFP410210.las	1	1710.475	1909.443
	2	1709.93	1900.424
	7	1644.943	1763.834
13RFP410225.las	1	1552.495	1923.671
	2	1552.119	1893.424
	7	1661.169	1829.413
13RFP410240.las	1	1353.064	1746.574
	2	1352.764	1746.336
	7	1517.334	1557.373
13RFP410255.las	1	1343.091	1415.626
	2	1342.958	1415.533
	7	1372.117	1372.117
13RFP410270.las	1	1322.517	1549.765
	2	1322.365	1548.721
	7	1466.558	1513.971
13RFP410285.las	1	1330.905	1568.834
	2	1330.843	1554.241
	7	1444.183	1453.398
13RFP410300.las	1	1443.702	1561.71
	2	1443.544	1559.814
13RFP410315.las	1	1351.403	1606.54
	2	1351.441	1603.727
	7	1530.835	1548.055
13RFP410330.las	1	1354.182	1610.452

DPH-1.4 Report on Elevation by Class for Tiled Data - continued

File	Class	Z Min	Z Max
	2	1354.086	1607.558
13RFP410345.las	1	1379.208	1613.992
	2	1379.137	1609.111
	7	1550.218	1551.474
13RFP410360.las	1	1462.678	1645.299
	2	1462.574	1642.414
	7	1538.891	1560.626
13RFP410375.las	1	1525.053	1716.741
	2	1524.24	1661.46
13RFP410390.las	1	1531.127	1713.214
	2	1529.793	1706.74
	7	1530.778	1545.794
13RFP410405.las	1	1587.024	1776.048
	2	1585.053	1771.784
	7	1620.358	1702.199
13RFP410420.las	1	1612.827	1806.586
	2	1611.49	1804.679
13RFP410435.las	1	1635.846	1861.545
	2	1634.976	1858.62
	7	1702.532	1713.094
13RFP410450.las	1	1698.258	1998.697
	2	1696.875	1996.92
	7	1718.476	1841.488
13RFP410465.las	1	1699.983	1935.282
	2	1699.341	1931.641
	7	1829.437	1837.39
13RFP410480.las	1	1636.732	1848.518
	2	1635.716	1844.547
13RFP410495.las	1	1592.332	1821.353
	2	1591.208	1818.997
	7	1688.341	1703.241
13RFP410510.las	1	1543.882	1686.017
	2	1542.45	1683.563
13RFP410525.las	1	1541.571	1739.65
	2	1540.604	1737.51

DPH-1.4 Report on Elevation by Class for Tiled Data - continued

File	Class	Z Min	Z Max
13RFP410540.las	1	1534.498	1786.693
	2	1533.311	1784.881
	7	1616.575	1626.05
13RFP410555.las	1	1524.105	1790.389
	2	1523.996	1788.644
	7	1683.657	1683.657
13RFP410570.las	1	1454.51	1722.054
	2	1454.223	1720.204
	7	1507.036	1689.241
13RFP410585.las	1	1371.229	1657.594
	2	1371.122	1655.451
	7	1429.107	1512.318
13RFP410600.las	1	1348.157	1525.243
	2	1347.287	1522.546
	7	1345.753	1354.102
	17	1360.411	1367.351
13RFP410615.las	1	1325.696	1424.477
	2	1325.467	1423.874
	17	1343.834	1345.633
13RFP410630.las	1	1302.013	1331.655
	2	1301.917	1330.42
13RFP410645.las	1	1281.987	1375.991
	2	1280.751	1376.306
13RFP410660.las	1	1278.762	1423.099
	2	1277.45	1422.21
13RFP410675.las	1	1267.165	1366.7
	2	1266.435	1368.147
	7	1236.093	1248.132
13RFP410690.las	1	1259.206	1368.634
	2	1258.502	1369.673
13RFP410705.las	1	1258.924	1319.265
	2	1258.209	1319.233
13RFP410720.las	1	1272.973	1490.908
	2	1272.225	1489.899
13RFP410735.las	1	1265.897	1495.469

DPH-1.4 Report on Elevation by Class for Tiled Data - continued

File	Class	Z Min	Z Max
	2	1265.68	1494.063
	7	1384.405	1384.405
13RFP410750.las	1	1225.595	1274.375
	2	1224.222	1275.964
13RFP410765.las	1	1200.833	1248.922
	2	1199.892	1249.606
13RFP410780.las	1	1182.126	1221.02
	2	1181.414	1225.497
	7	1196.076	1203.291
	17	1186.594	1187.114
13RFP410795.las	1	1173.695	1207.12
	2	1173.327	1204.842
13RFP410810.las	1	1171.827	1235.36
	2	1171.758	1223.25
	7	1152.751	1152.751
13RFP410825.las	1	1183.221	1230.237
	2	1183.119	1229.015
	7	1069.558	1182.351
13RFP410840.las	1	1187.842	1228.54
	2	1187.667	1228.181
13RFP410855.las	1	1185.578	1224.748
	2	1185.523	1224.081
13RFP410870.las	1	1184.465	1222.597
	2	1184.316	1215.537
	7	1038.734	1058.911
13RFP410885.las	1	1199.98	1292.886
	2	1199.519	1292.13
	7	1139.728	1139.728
13RFP410900.las	1	1227.086	1351.787
	2	1226.85	1349.819
	7	1022.738	1268.103
	18	1407.474	1407.603
13RFP410915.las	1	1209.274	1348.202
	2	1208.904	1347.088
13RFP410930.las	1	1181.042	1296.456

DPH-1.4 Report on Elevation by Class for Tiled Data - continued

File	Class	Z Min	Z Max
	2	1180.698	1294.328
13RFP410945.las	1	1157.407	1247.849
	2	1157.017	1246.788
	7	1076.32	1086.584
13RFP410960.las	1	1139.788	1237.271
	2	1139.273	1188.84
13RFP410975.las	1	1124.363	1201.887
	2	1124.042	1160.831
13RFP410990.las	1	1104.105	1139.915
	2	1103.268	1131.375
	7	901.124	1064.596
13RFP425000.las	1	1136.33	1177.557
	2	1136.145	1175.671
	7	1022.655	1064.792
13RFP425015.las	1	1130.136	1164.62
	2	1129.827	1161.503
13RFP425030.las	1	1127.746	1153.719
	2	1127.321	1151.196
	7	1093.594	1106.368
13RFP425045.las	1	1147.352	1176.751
	2	1147.166	1177.465
13RFP425060.las	1	1166.161	1198.2
	2	1166.092	1194.9
13RFP425075.las	1	1188.294	1239.166
	2	1188.08	1245.297
	7	1198.954	1211.249
13RFP425090.las	1	1213.511	1263.923
	2	1213.436	1264.492
13RFP425105.las	1	1238.426	1298.718
	2	1238.252	1300.745
13RFP425120.las	1	1264.778	1395.498
	2	1264.391	1305.671
13RFP425135.las	1	1262.213	1286.525
	2	1261.994	1289.079

DPH-1.4 Report on Elevation by Class for Tiled Data - continued

File	Class	Z Min	Z Max
13RFP425150.las	1	1254.225	1274.991
	2	1254.096	1274.495
13RFP425165.las	1	1252	1278.313
	2	1251.916	1275.966
13RFP425180.las	1	1261.492	1369.363
	2	1261.315	1368.731
13RFP425195.las	1	1310.407	1735.961
	2	1309.549	1735.496
	7	1506.227	1516.39
13RFP425210.las	1	1394.888	1819.997
	2	1394.135	1819.981
	7	1462.956	1762.544
13RFP425225.las	1	1454.595	1780.165
	2	1453.305	1780.124
	7	1540.059	1731.777
13RFP425240.las	1	1362.713	1745.641
	2	1362.41	1745.628
13RFP425255.las	1	1310.727	1492.481
	2	1310.649	1490.881
13RFP425270.las	1	1295.806	1381.327
	2	1295.606	1381.649
13RFP425285.las	1	1298.703	1481.935
	2	1298.526	1477.498
	7	1175.171	1291.498
13RFP425300.las	1	1314.359	1533.732
	2	1314.122	1531.246
	7	1218.945	1248.391
13RFP425315.las	1	1330.217	1537.796
	2	1329.158	1536.764
	7	1340.561	1349.451
13RFP425330.las	1	1351.424	1389.864
	2	1351.083	1386.41
13RFP425345.las	1	1377.991	1539.661
	2	1377.818	1520.29
	7	1429.452	1429.452

DPH-1.4 Report on Elevation by Class for Tiled Data - continued

File	Class	Z Min	Z Max
13RFP425360.las	1	1406.046	1634.627
	2	1405.973	1631.074
	7	1421.555	1526.238
13RFP425375.las	1	1440.191	1664.313
	2	1440.149	1659.963
	7	1517.989	1517.989
13RFP425390.las	1	1497.132	1698.83
	2	1496.795	1696.111
13RFP425405.las	1	1552.684	1795.074
	2	1552.609	1792.333
	7	1631.918	1631.918
13RFP425420.las	1	1571.866	1883.18
	2	1571.7	1878.899
	7	1806.743	1818.432
13RFP425435.las	1	1648.517	1965.455
	2	1648.244	1964.608
	7	1803.697	1816.578
13RFP425450.las	1	1699.525	2097.282
	2	1699.167	2074.553
	7	2038.873	2042.15
13RFP425465.las	1	1701.334	2027.981
	2	1701.22	2025.962
	7	1805.563	1816.83
13RFP425480.las	1	1684.715	1868.824
	2	1684.597	1866.605
	7	1792.554	1813.243
13RFP425495.las	1	1601.492	1865.93
	2	1600.029	1862.684
	7	1683.245	1683.245
13RFP425510.las	1	1506.542	1749.17
	2	1506.318	1745.068
13RFP425525.las	1	1498.326	1764.731
	2	1498.308	1763.457
13RFP425540.las	1	1491.347	1792.297
	2	1490.643	1791.482
	7	1514.271	1772.52

DPH-1.4 Report on Elevation by Class for Tiled Data - continued

File	Class	Z Min	Z Max
13RFP425555.las	1	1468.711	1873.213
	2	1468.147	1871.387
	7	1569.42	1803.819
13RFP425570.las	1	1420.37	1632.368
	2	1420.213	1632.137
	7	1503.029	1621.299
13RFP425585.las	1	1370.543	1562.615
	2	1370.28	1558.176
	7	1288.068	1295.648
	17	1373.919	1382.077
13RFP425600.las	1	1337.627	1381.369
	2	1337.437	1376.129
	7	1264.472	1264.472
	17	1369.806	1369.92
13RFP425615.las	1	1318.512	1414.667
	2	1318.179	1414.107
	7	1338.027	1338.443
13RFP425630.las	1	1297.556	1326.077
	2	1296.724	1325.596
13RFP425645.las	1	1274.674	1306.153
	2	1274.587	1304.846
	17	1279.562	1280.013
13RFP425660.las	1	1265.035	1292.196
	2	1263.145	1292.244
13RFP425675.las	1	1252.507	1278.39
	2	1251.677	1277.52
13RFP425690.las	1	1244.297	1324.664
	2	1242.424	1272.131
13RFP425705.las	1	1240.82	1276.25
	2	1239.807	1273.979
13RFP425720.las	1	1243.798	1376.707
	2	1242.474	1325.415
13RFP425735.las	1	1252.849	1408.516
	2	1252.032	1409.186
13RFP425750.las	1	1236.085	1312.883

DPH-1.4 Report on Elevation by Class for Tiled Data - continued

File	Class	Z Min	Z Max
	2	1233.042	1313.24
13RFP425765.las	1	1205.441	1263.686
	2	1204.986	1263.477
13RFP425780.las	1	1186.224	1217.105
	2	1186.171	1216.538
13RFP425795.las	1	1168.63	1214.161
	2	1168.475	1212.908
	17	1178.959	1179.599
13RFP425810.las	1	1158.239	1257.783
	2	1158.046	1189.325
	17	1184.833	1185.196
13RFP425825.las	1	1157.871	1211.197
	2	1157.739	1209.814
13RFP425840.las	1	1164.747	1195.871
	2	1164.474	1194.343
13RFP425855.las	1	1165.186	1197.942
	2	1164.928	1196.81
13RFP425870.las	1	1171.764	1204.954
	2	1170.921	1204.866
13RFP425885.las	1	1192.433	1297.189
	2	1191.882	1296.638
13RFP425900.las	1	1244.34	1476.901
	2	1244.02	1368.117
13RFP425915.las	1	1214.341	1308.561
	2	1214.038	1306.511
13RFP425930.las	1	1184.466	1255.952
	2	1184.099	1255.519
13RFP425945.las	1	1147.537	1244.25
	2	1147.321	1243.172
	7	1139.959	1139.959
13RFP425960.las	1	1125.546	1167.083
	2	1125.046	1166.171
13RFP425975.las	1	1112.18	1143.63

DPH-1.4 Report on Elevation by Class for Tiled Data - continued

File	Class	Z Min	Z Max
	2	1111.878	1140.87
	7	892.918	892.918
13RFP425990.las	1	1101.252	1135.916
	2	1100.918	1135.117
13RFP440000.las	1	1123.424	1161.386
	2	1123.143	1159.135
13RFP440015.las	1	1118.683	1152.545
	2	1117.556	1152.405
	7	1113.185	1113.185
13RFP440030.las	1	1127.156	1169.282
	2	1126.351	1170.663
13RFP440045.las	1	1149.828	1181.494
	2	1149.487	1176.056
13RFP440060.las	1	1168.608	1200.434
	2	1168.542	1200.354
	7	1171.935	1183.356
13RFP440075.las	1	1194.803	1256.906
	2	1194.382	1257.961
13RFP440090.las	1	1234.328	1267.406
	2	1233.11	1267.408
13RFP440105.las	1	1244.663	1294.182
	2	1244.183	1298.395
13RFP440120.las	1	1240.534	1292.157
	2	1240.389	1292.457
13RFP440135.las	1	1240.673	1272.494
	2	1240.431	1271.594
	7	1196.784	1218.34
13RFP440150.las	1	1251.19	1280.983
	2	1250.84	1280.072
13RFP440165.las	1	1269.403	1287.556
	2	1268.381	1285.666
13RFP440180.las	1	1276.231	1325.552
	2	1275.843	1326.055
13RFP440195.las			

DPH-1.4 Report on Elevation by Class for Tiled Data - continued

File	Class	Z Min	Z Max
	1	1306.928	1396.858
	2	1306.292	1396.905
13RFP440210.las	1	1338.32	1484.992
	2	1337.152	1485.868
13RFP440225.las	1	1353.442	1649.981
	2	1352.808	1649.722
	7	1542.809	1632.068
13RFP440240.las	1	1320.426	1749.139
	2	1320.01	1646.892
	7	1485.658	1618.124
13RFP440255.las	1	1298.74	1531.936
	2	1298.169	1531.892
	7	1505.758	1505.758
13RFP440270.las	1	1285.509	1326.749
	2	1284.578	1326.95
13RFP440285.las	1	1280.708	1335.104
	2	1280.353	1335.703
13RFP440300.las	1	1308.444	1391.42
	2	1307.986	1391.047
13RFP440315.las	1	1324.46	1427.581
	2	1323.5	1426.275
13RFP440330.las	1	1357.947	1494.78
	2	1357.832	1493.901
	7	1383.052	1385.182
13RFP440345.las	1	1386.478	1527.523
	2	1386.332	1526.138
	7	1463.496	1483.58
13RFP440360.las	1	1404.5	1507.89
	2	1404.432	1504.525
	7	1364.966	1471.155
13RFP440375.las	1	1434.756	1509.057
	2	1434.654	1504.762
	7	1464.645	1464.645
13RFP440390.las	1	1462.448	1640.54
	2	1462.44	1640.134

DPH-1.4 Report on Elevation by Class for Tiled Data - continued

File	Class	Z Min	Z Max
	7	1462.836	1462.836
13RFP440405.las	1	1501.015	1693.333
	2	1500.505	1692.157
13RFP440420.las	1	1543.234	1683.264
	2	1542.431	1682.501
	7	1465.93	1465.93
13RFP440435.las	1	1587.278	1850.444
	2	1585.144	1761.305
	7	1595.847	1707.2
13RFP440450.las	1	1655.43	1860.938
	2	1655.285	1859.163
	7	1764.069	1776.069
13RFP440465.las	1	1583.83	1877.397
	2	1583.708	1873.373
	7	1717.984	1772.42
13RFP440480.las	1	1619.332	1835.02
	2	1618.071	1833.343
	7	1645.7	1767.398
13RFP440495.las	1	1557.602	1780.423
	2	1556.657	1779.046
	7	1688.987	1693.398
13RFP440510.las	1	1487.69	1701.868
	2	1487.585	1700.424
13RFP440525.las	1	1469.142	1599.737
	2	1468.207	1564.181
	7	1467.612	1482.89
13RFP440540.las	1	1443.189	1571.318
	2	1442.975	1568.31
	7	1461.163	1481.712
13RFP440555.las	1	1409.714	1647.08
	2	1409.646	1645.519
	7	1614.715	1614.903
13RFP440570.las	1	1382.993	1468.967
	2	1382.91	1468.153
	17	1388.499	1388.982
13RFP440585.las			

DPH-1.4 Report on Elevation by Class for Tiled Data - continued

File	Class	Z Min	Z Max
	1	1360.169	1441.555
	2	1359.636	1442.249
	7	1382.653	1382.653
	17	1384.743	1390.179
13RFP440600.las	1	1325.968	1419.483
	2	1325.892	1409.997
13RFP440615.las	1	1311.134	1338.348
	2	1311.026	1337.547
	7	1307.892	1308.708
13RFP440630.las	1	1289.454	1318.771
	2	1288.977	1318.248
13RFP440645.las	1	1277.946	1323.97
	2	1277.762	1321.649
13RFP440660.las	1	1256.782	1370.004
	2	1256.679	1296.744
13RFP440675.las	1	1245.12	1266.786
	2	1244.545	1265.444
13RFP440690.las	1	1231.025	1253.261
	2	1230.189	1251.761
13RFP440705.las	1	1223.23	1243.756
	2	1222.953	1242.532
13RFP440720.las	1	1219.318	1254.053
	2	1219.135	1254.68
13RFP440735.las	1	1226.042	1385.493
	2	1225.558	1262.978
13RFP440750.las	1	1228.462	1276.741
	2	1228.145	1275.425
13RFP440765.las	1	1209.504	1266.437
	2	1209.047	1266.601
13RFP440780.las	1	1208.136	1254.788
	2	1207.266	1254.063
13RFP440795.las	1	1186.568	1276.101
	2	1186.424	1276.096
13RFP440810.las			

DPH-1.4 Report on Elevation by Class for Tiled Data - continued

File	Class	Z Min	Z Max
	1	1158.736	1256.861
	2	1158.639	1256.501
	7	1166.86	1177.918
13RFP440825.las	1	1147.935	1226.657
	2	1148.352	1225.536
	7	1168.437	1176.76
13RFP440840.las	1	1143.78	1199.884
	2	1142.786	1197.872
13RFP440855.las	1	1146.333	1173.47
	2	1146.146	1172.618
13RFP440870.las	1	1158.319	1201.526
	2	1158.085	1201.364
13RFP440885.las	1	1173.39	1279.807
	2	1172.869	1279.66
13RFP440900.las	1	1182.847	1321.631
	2	1182.629	1321.134
13RFP440915.las	1	1185.243	1330.338
	2	1185.002	1329.492
13RFP440930.las	1	1159.575	1250.875
	2	1159.172	1249.564
	9	1169.691	1169.857
	20	1169.726	1169.908
13RFP440945.las	1	1136.846	1267.653
	2	1136.727	1266.628
13RFP440960.las	1	1119.565	1151.293
	2	1119.489	1152.696
	7	952.825	952.825
13RFP440975.las	1	1108.542	1220.173
	2	1108.11	1129.553
13RFP440990.las	1	1095.47	1131.586
	2	1095.298	1130.633
	7	1046.301	1050.388
13RFP455000.las	1	1104.452	1152.414
	2	1103.785	1151.293
13RFP455015.las			

DPH-1.4 Report on Elevation by Class for Tiled Data - continued

File	Class	Z Min	Z Max
	1	1114.171	1163.561
	2	1114.011	1165.183
13RFP455030.las	1	1134.015	1177.793
	2	1133.613	1177.03
13RFP455045.las	1	1141.43	1183.531
	2	1140.702	1181.222
13RFP455060.las	1	1161.027	1201.554
	2	1160.25	1200.271
	7	1174.279	1174.649
13RFP455075.las	1	1184.088	1252.153
	2	1183.675	1251.393
13RFP455090.las	1	1202.104	1254.254
	2	1201.679	1252.857
13RFP455105.las	1	1208.255	1257.422
	2	1207.552	1256.158
13RFP455120.las	1	1219.068	1256.589
	2	1218.451	1256.399
13RFP455135.las	1	1237.494	1274.329
	2	1237.314	1271.011
13RFP455150.las	1	1251.54	1284.369
	2	1251.315	1283.041
13RFP455165.las	1	1271.855	1311.802
	2	1270.947	1311.511
13RFP455180.las	1	1284.833	1330.121
	2	1284.295	1329.005
13RFP455195.las	1	1303.446	1341.058
	2	1303.255	1341.801
	7	1287.366	1291.833
13RFP455210.las	1	1322.988	1367.178
	2	1322.418	1366.664
13RFP455225.las	1	1339.896	1378.14
	2	1339.821	1376.75
	7	1338.527	1338.527
13RFP455240.las			

DPH-1.4 Report on Elevation by Class for Tiled Data - continued

File	Class	Z Min	Z Max
	1	1325.261	1374.581
	2	1324.763	1373.798
	7	1322.335	1322.335
13RFP455255.las	1	1313.895	1378.082
	2	1313.354	1375.605
13RFP455270.las	1	1295.338	1385.399
	2	1294.539	1381.128
13RFP455285.las	1	1256.87	1376.246
	2	1256.129	1376.653
	7	1263.781	1334.304
13RFP455300.las	1	1263.137	1378.669
	2	1262.245	1375.886
	7	1291.361	1331.65
13RFP455315.las	1	1311.745	1438.912
	2	1310.807	1435.583
	7	1343.165	1366.65
13RFP455330.las	1	1346.652	1475.744
	2	1346.059	1472.393
	7	1363.073	1370.991
13RFP455345.las	1	1383.444	1519.802
	2	1383.187	1519.741
	7	1495.579	1503.521
13RFP455360.las	1	1415.069	1503.697
	2	1414.724	1501.491
	7	1323.459	1453.422
13RFP455375.las	1	1456.26	1600.88
	2	1455.443	1531.641
	7	1463.533	1485.259
13RFP455390.las	1	1482.005	1595.785
	2	1482.112	1592.832
13RFP455405.las	1	1507.932	1728.731
	2	1507.803	1731.476
13RFP455420.las	1	1557.213	1862.983
	2	1557.078	1862.96
	7	1627.807	1844.194
13RFP455435.las			

DPH-1.4 Report on Elevation by Class for Tiled Data - continued

File	Class	Z Min	Z Max
	1	1586.54	1875.41
	2	1586.44	1876.007
	7	1532.273	1855.845
13RFP455450.las	1	1573.184	1722.888
	2	1572.66	1719.849
	7	1599.776	1672.587
13RFP455465.las	1	1513.701	1738.797
	2	1513.164	1733.573
	7	1671.216	1673.81
13RFP455480.las	1	1489.849	1788.232
	2	1489.551	1788.186
	7	1654.624	1656.707
13RFP455495.las	1	1469.095	1726.343
	2	1468.633	1726.024
13RFP455510.las	1	1443.186	1689.019
	2	1443.128	1689.245
	7	1453.12	1466.641
13RFP455525.las	1	1441.106	1514.927
	2	1440.85	1490.089
	7	1382.755	1462.78
13RFP455540.las	1	1416.852	1474.178
	2	1416.697	1473.305
	7	1433.993	1449.366
13RFP455555.las	1	1400.361	1447.777
	2	1400.288	1443.121
	17	1406.021	1409.455
13RFP455570.las	1	1375.791	1411.144
	2	1375.612	1410.108
	7	1312.854	1312.854
	17	1394.015	1398.677
13RFP455585.las	1	1346.806	1416.065
	2	1346.741	1413.467
13RFP455600.las	1	1325.974	1434.02
	2	1325.894	1431.971
	7	1350.166	1350.166
13RFP455615.las	1	1306.785	1336.402

DPH-1.4 Report on Elevation by Class for Tiled Data - continued

File	Class	Z Min	Z Max
	2	1306.37	1331.116
13RFP455630.las	1	1296.925	1322.012
	2	1296.872	1322.011
13RFP455645.las	1	1279.422	1325.457
	2	1279.157	1325.21
13RFP455660.las	1	1255.81	1295.33
	2	1254.726	1294.931
13RFP455675.las	1	1240.403	1273.822
	2	1240.235	1273.804
13RFP455690.las	1	1225.205	1247.486
	2	1225.12	1246.479
13RFP455705.las	1	1211.658	1235.283
	2	1211.506	1233.512
	7	1224.378	1224.505
	17	1222.28	1223.097
13RFP455720.las	1	1202.856	1230.275
	2	1202.798	1230.484
13RFP455735.las	1	1212.901	1267.509
	2	1212.784	1267.425
13RFP455750.las	1	1239.652	1322.231
	2	1239.358	1323.185
13RFP455765.las	1	1243.577	1339.162
	2	1243.032	1339.14
	7	1281.408	1281.505
13RFP455780.las	1	1240.068	1405.148
	2	1239.713	1337.953
	7	1253.973	1253.973
13RFP455795.las	1	1229.054	1334.485
	2	1228.969	1334.503
	7	1171.75	1180.505
13RFP455810.las	1	1198.379	1311.421
	2	1198.265	1312.291
13RFP455825.las	1	1156.332	1238.218
	2	1156.385	1238.153

DPH-1.4 Report on Elevation by Class for Tiled Data - continued

File	Class	Z Min	Z Max
	7	1158.397	1159.901
	17	1169.517	1171.219
13RFP455840.las	1	1139.653	1178.792
	2	1139.538	1167.689
	17	1163.089	1164.262
13RFP455855.las	1	1133.813	1223.538
	2	1133.778	1223.532
13RFP455870.las	1	1148.364	1242.523
	2	1148.289	1241.824
13RFP455885.las	1	1152.412	1257.631
	2	1152.197	1257.452
	7	1238.785	1240.097
13RFP455900.las	1	1150.56	1244.733
	2	1150.262	1244.795
13RFP455915.las	1	1169.034	1274.39
	2	1168.529	1274.241
13RFP455930.las	1	1137.597	1212.868
	2	1137.363	1212.199
	9	1169.721	1169.835
	20	1169.738	1169.875
13RFP455945.las	1	1139.068	1205.277
	2	1138.832	1205.162
13RFP455960.las	1	1129.681	1201.134
	2	1129.434	1200.291
13RFP455975.las	1	1116.772	1173.119
	2	1116.565	1172.524
13RFP455990.las	1	1110.341	1141.991
	2	1110.246	1141.049
13RFP470000.las	1	1106.218	1162.267
	2	1106.078	1162.253
13RFP470015.las	1	1117.21	1197.969
	2	1116.607	1198.125
13RFP470030.las	1	1128.979	1186.253
	2	1128.641	1189.031

DPH-1.4 Report on Elevation by Class for Tiled Data - continued

File	Class	Z Min	Z Max
13RFP470045.las	1	1141.368	1239.317
	2	1140.691	1239.646
13RFP470060.las	1	1158.184	1343.306
	2	1157.435	1342.384
	7	1161.776	1310.126
13RFP470075.las	1	1170.222	1235.672
	2	1170.04	1239.061
13RFP470090.las	1	1189.997	1246.439
	2	1189.31	1247.6
13RFP470105.las	1	1203.162	1265.317
	2	1202.158	1265.312
13RFP470120.las	1	1234.271	1280.023
	2	1232.836	1279.215
13RFP470135.las	1	1253.701	1294.847
	2	1252.96	1295.917
13RFP470150.las	1	1269.618	1314.247
	2	1268.733	1312.818
13RFP470165.las	1	1281.874	1326.474
	2	1281.428	1324.803
13RFP470180.las	1	1310.916	1356.938
	2	1310.783	1356.084
13RFP470195.las	1	1322.119	1392.923
	2	1321.551	1390.68
13RFP470210.las	1	1340.811	1552.88
	2	1340.478	1551.697
	7	1466.994	1466.994
13RFP470225.las	1	1367.471	1552.22
	2	1366.607	1551.642
	7	1446.879	1456.529
13RFP470240.las	1	1304.29	1592.687
	2	1302.774	1590.795
	7	1285.713	1508.97
13RFP470255.las	1	1303.312	1495.415
	2	1302.73	1494.87

DPH-1.4 Report on Elevation by Class for Tiled Data - continued

File	Class	Z Min	Z Max
13RFP470270.las	1	1233.162	1486.376
	2	1232.466	1486.32
	7	1439.025	1440.407
13RFP470285.las	1	1214.416	1461.207
	2	1214.211	1460.213
	7	1225.739	1392.888
13RFP470300.las	1	1238.499	1511.625
	2	1238.309	1511.631
	7	1244.189	1333.341
13RFP470315.las	1	1300.133	1523.148
	2	1299.143	1521
	7	1336.438	1451.503
13RFP470330.las	1	1356.195	1558.864
	2	1355.527	1558.837
	7	1409.76	1465.902
13RFP470345.las	1	1437.396	1642.503
	2	1437.274	1641.407
	7	1444.909	1590.565
13RFP470360.las	1	1453.905	1614.213
	2	1453.498	1613.633
13RFP470375.las	1	1417.998	1624.189
	2	1416.921	1622.935
13RFP470390.las	1	1455.019	1649.834
	2	1453.684	1648.089
13RFP470405.las	1	1451.907	1749.414
	2	1450.837	1749.533
13RFP470420.las	1	1417.988	1797.877
	2	1417.21	1797.544
	7	1435.383	1756.656
13RFP470435.las	1	1422.622	1808.099
	2	1422.016	1808.514
	7	1452.076	1788.379
13RFP470450.las	1	1428.198	1674.668
	2	1427.751	1672.02
	7	1443.211	1537.65
13RFP470465.las			

DPH-1.4 Report on Elevation by Class for Tiled Data - continued

File	Class	Z Min	Z Max
	1	1442.221	1675.454
	2	1441.509	1673.27
	7	1448.293	1621.396
13RFP470480.las	1	1444.876	1531.794
	2	1444.498	1526.957
	7	1448.26	1463.413
13RFP470495.las	1	1409.719	1562.698
	2	1409.41	1561.431
	7	1440.194	1454.861
13RFP470510.las	1	1409.639	1528.921
	2	1409.409	1527.637
13RFP470525.las	1	1410.411	1453.664
	2	1410.028	1449.746
	17	1414.6	1415.011
13RFP470540.las	1	1397.309	1444.412
	2	1396.917	1441.06
	17	1408.437	1408.65
13RFP470555.las	1	1380.284	1474.212
	2	1380.162	1417.881
	17	1408.118	1408.655
13RFP470570.las	1	1361.844	1401.963
	2	1362.648	1400.355
13RFP470585.las	1	1345.462	1430.442
	2	1345.289	1429.128
13RFP470600.las	1	1329.739	1372.068
	2	1329.63	1370.952
	7	1326.076	1326.076
13RFP470615.las	1	1321.93	1365.619
	2	1321.836	1366.433
13RFP470630.las	1	1307.846	1397.165
	2	1307.756	1395.877
13RFP470645.las	1	1283.045	1381.873
	2	1282.937	1382.891
	7	1306.544	1306.544
	17	1312.395	1312.503
13RFP470660.las			

DPH-1.4 Report on Elevation by Class for Tiled Data - continued

File	Class	Z Min	Z Max
	1	1265.045	1354.471
	2	1264.455	1354.555
13RFP470675.las	1	1244.384	1282.846
	2	1244.326	1282.678
13RFP470690.las	1	1227	1261.488
	2	1226.924	1260.624
13RFP470705.las	1	1221.466	1264.229
	2	1221.357	1264.198
13RFP470720.las	1	1201.33	1245.985
	2	1200.923	1246.36
	17	1203.065	1203.527
13RFP470735.las	1	1193.316	1244.282
	2	1193.222	1244.301
13RFP470750.las	1	1202.485	1286.508
	2	1202.378	1286.518
13RFP470765.las	1	1217.477	1289.162
	2	1217.388	1290.617
13RFP470780.las	1	1231.896	1334.677
	2	1231.794	1333.943
13RFP470795.las	1	1210.251	1312.592
	2	1210.162	1318.921
13RFP470810.las	1	1184.289	1259.67
	2	1184.209	1259.026
13RFP470825.las	1	1161.222	1205.773
	2	1161.107	1205.24
	7	1159.685	1164.227
13RFP470840.las	1	1134.678	1174.096
	2	1133.984	1168.03
13RFP470855.las	1	1124.225	1148.653
	2	1123.584	1148.557
13RFP470870.las	1	1125.287	1155.687
	2	1124.444	1155.578
	7	955.581	1023.378
13RFP470885.las			

DPH-1.4 Report on Elevation by Class for Tiled Data - continued

File	Class	Z Min	Z Max
	1	1130.471	1171.558
	2	1129.935	1171.163
13RFP470900.las	1	1130.273	1229.923
	2	1129.914	1229.535
13RFP470915.las	1	1146.971	1249.238
	2	1146.104	1249.445
13RFP470930.las	1	1126.508	1252.973
	2	1125.902	1252.564
	7	1172.047	1172.047
13RFP470945.las	1	1120.226	1189.259
	2	1119.804	1188.69
	7	943.869	943.869
13RFP470960.las	1	1135.404	1260.123
	2	1135.148	1259.823
13RFP470975.las	1	1115.551	1242.595
	2	1115.311	1242.893
13RFP470990.las	1	1102.151	1138.242
	2	1101.526	1137.337
	7	1017.065	1018.719
13RFP485000.las	1	1122.451	1377.863
	2	1121.996	1377.587
	7	1311.958	1311.958
13RFP485015.las	1	1142.623	1442.519
	2	1141.858	1324.872
	7	1169.195	1180.877
13RFP485030.las	1	1141.303	1201.305
	2	1140.464	1201.411
13RFP485045.las	1	1154.498	1336.144
	2	1154.406	1335.832
	7	1179.882	1307.791
13RFP485060.las	1	1202.041	1383.487
	2	1200.829	1382.673
	7	1265.035	1315.445
13RFP485075.las	1	1184.562	1404.505
	2	1183.715	1403.412

DPH-1.4 Report on Elevation by Class for Tiled Data - continued

File	Class	Z Min	Z Max
	7	1177.635	1392.857
13RFP485090.las	1	1209.431	1262.673
	2	1208.379	1263.916
13RFP485105.las	1	1230.032	1287.097
	2	1231.459	1287.139
13RFP485120.las	1	1255.539	1305.414
	2	1254.291	1305.989
	7	1269.917	1271.7
13RFP485135.las	1	1270.266	1327.283
	2	1269.041	1327.289
13RFP485150.las	1	1295.729	1346.544
	2	1295.225	1345.198
	7	1296.083	1324.893
13RFP485165.las	1	1313.874	1381.227
	2	1312.832	1381.66
13RFP485180.las	1	1318.318	1391.652
	2	1317.564	1389.592
13RFP485195.las	1	1329.466	1545.647
	2	1329.039	1545.618
13RFP485210.las	1	1387.166	1625.987
	2	1386.933	1624.128
	7	1441.854	1443.343
13RFP485225.las	1	1302.599	1642.777
	2	1301.71	1640.077
	7	1425.451	1610.286
13RFP485240.las	1	1218.671	1639.901
	2	1218.322	1636.97
	7	1331.702	1551.998
13RFP485255.las	1	1214.17	1404.262
	2	1213.825	1402.017
13RFP485270.las	1	1201.189	1319.968
	2	1201.04	1315.772
13RFP485285.las	1	1197.265	1245.861
	2	1196.476	1245.346

DPH-1.4 Report on Elevation by Class for Tiled Data - continued

File	Class	Z Min	Z Max
13RFP485300.las	1	1213.101	1425.697
	2	1212.554	1425.891
13RFP485315.las	1	1222.508	1491.637
	2	1222.568	1489.041
	7	1340.538	1349.671
13RFP485330.las	1	1254.997	1559.222
	2	1254.301	1558.582
	7	1285.108	1447.863
13RFP485345.las	1	1268.902	1590.531
	2	1268.832	1589.896
	7	1408.369	1472.901
13RFP485360.las	1	1279.51	1592.288
	2	1280.14	1592.514
	7	1444.629	1486.424
13RFP485375.las	1	1292.597	1602.374
	2	1292.363	1601.437
13RFP485390.las	1	1316.337	1602.503
	2	1316.041	1601.778
	7	1348.377	1351.414
13RFP485405.las	1	1337.513	1509.68
	2	1337.159	1509.338
13RFP485420.las	1	1354.455	1513.598
	2	1356.821	1461.357
13RFP485435.las	1	1372.406	1463.039
	2	1373.24	1462.983
13RFP485450.las	1	1381.019	1504.439
	2	1380.053	1502.731
13RFP485465.las	1	1392.807	1486.775
	2	1392.517	1484.178
	7	1401.456	1407.44
13RFP485480.las	1	1406.56	1467.369
	2	1405.912	1465.033
	7	1401.482	1412.835
13RFP485495.las	1	1381.196	1444.377
	2	1380.525	1444.414

DPH-1.4 Report on Elevation by Class for Tiled Data - continued

File	Class	Z Min	Z Max
	7	1304.359	1401.048
	17	1386.465	1394.638
13RFP485510.las	1	1390.485	1519.826
	2	1389.794	1521.343
	7	1412.849	1418.789
	17	1395.885	1410.719
13RFP485525.las	1	1410.101	1584.432
	2	1409.477	1584.674
13RFP485540.las	1	1417.469	1564.287
	2	1417.202	1564.098
13RFP485555.las	1	1393.53	1561.712
	2	1393.401	1560.65
	7	1423.251	1426.237
13RFP485570.las	1	1373.276	1507.419
	2	1373.074	1504.367
	7	1417.785	1424.721
13RFP485585.las	1	1362.145	1421.024
	2	1362.971	1420.362
13RFP485600.las	1	1360.271	1471.353
	2	1361.156	1467.58
	7	1399.451	1399.716
13RFP485615.las	1	1353.225	1543.077
	2	1353.293	1540.481
	7	1407.84	1415.456
13RFP485630.las	1	1328.689	1544.397
	2	1328.48	1540.124
13RFP485645.las	1	1298.773	1388.767
	2	1298.655	1388.749
	17	1308.589	1308.589
13RFP485660.las	1	1269.792	1333.322
	2	1269.469	1333.73
	7	1201.809	1216.993
13RFP485675.las	1	1246.924	1286.463
	2	1246.857	1286.209
13RFP485690.las	1	1239.272	1278.207

DPH-1.4 Report on Elevation by Class for Tiled Data - continued

File	Class	Z Min	Z Max
	2	1239.09	1278.182
13RFP485705.las	1	1222.997	1278.951
	2	1222.717	1278.258
13RFP485720.las	1	1207.666	1260.979
	2	1207.624	1260.708
13RFP485735.las	1	1187.686	1261.875
	2	1187.117	1258.615
	17	1193.115	1197.829
13RFP485750.las	1	1184.252	1226.898
	2	1183.655	1226.896
	17	1190.932	1195.083
13RFP485765.las	1	1192.883	1272.124
	2	1192.319	1270.765
13RFP485780.las	1	1195.762	1297.763
	2	1194.222	1297.926
	7	1126.514	1126.514
13RFP485795.las	1	1185.309	1244.154
	2	1185.229	1237.778
13RFP485810.las	1	1164.634	1211.234
	2	1164.578	1210.284
	7	1067.042	1067.042
13RFP485825.las	1	1146.782	1186.009
	2	1146.695	1184.381
	7	1140.462	1141.998
13RFP485840.las	1	1128.766	1165.956
	2	1128.543	1162.168
	7	1137.276	1140.168
	17	1135.257	1135.63
13RFP485855.las	1	1116.02	1147.165
	2	1114.914	1135
13RFP485870.las	1	1114.527	1133.289
	2	1114.255	1132.716
13RFP485885.las	1	1112.485	1136.317
	2	1112.178	1134.858
13RFP485900.las			

DPH-1.4 Report on Elevation by Class for Tiled Data - continued

File	Class	Z Min	Z Max
	1	1119.278	1202.035
	2	1118.563	1201.184
	9	1136.209	1137.029
	20	1136.211	1137.167
13RFP485915.las	1	1123.907	1214.962
	2	1122.968	1214.202
13RFP485930.las	1	1110.771	1235.638
	2	1110.282	1234.908
13RFP485945.las	1	1107.568	1135.414
	2	1107.194	1135.191
13RFP485960.las	1	1109.735	1155.047
	2	1109.588	1156.558
13RFP485975.las	1	1100.08	1157.89
	2	1099.81	1157.741
13RFP485990.las	1	1087.828	1121.883
	2	1087.564	1115.456
13RFP500000.las	1	1200.298	1496.119
	2	1199.741	1495.797
13RFP500015.las	1	1194.162	1487.79
	2	1193.799	1487.152
	7	1270.95	1273.704
13RFP500030.las	1	1160.087	1347.809
	2	1159.658	1347.846
13RFP500045.las	1	1158.396	1313.485
	2	1158.268	1314.346
13RFP500060.las	1	1179.254	1369.786
	2	1178.986	1367.866
	7	1253.014	1318.865
13RFP500075.las	1	1214.564	1370.893
	2	1214.352	1369.905
	7	1297.264	1325.931
13RFP500090.las	1	1230.246	1294.89
	2	1229.202	1294.75
	7	1276.464	1282.317
13RFP500105.las			

DPH-1.4 Report on Elevation by Class for Tiled Data - continued

File	Class	Z Min	Z Max
	1	1242.692	1295.006
	2	1242.229	1290.952
	7	1256.311	1282.38
13RFP500120.las	1	1258.749	1331.458
	2	1259.591	1331.78
	7	1259.707	1284.593
13RFP500135.las	1	1294.137	1347.47
	2	1293.923	1345.858
13RFP500150.las	1	1318.344	1390.958
	2	1317.146	1390.068
	7	1285.933	1334.418
13RFP500165.las	1	1344.174	1658.4
	2	1343.4	1657.895
13RFP500180.las	1	1287.733	1610.277
	2	1287.533	1609.227
	7	1283.663	1511.18
13RFP500195.las	1	1247.47	1570.244
	2	1247.248	1568.671
	7	1419.389	1514.353
13RFP500210.las	1	1229.377	1591.316
	2	1228.644	1589.489
	7	1261.269	1442.112
13RFP500225.las	1	1206.324	1555.172
	2	1205.943	1555.734
13RFP500240.las	1	1180.986	1306.639
	2	1180.79	1306.509
13RFP500255.las	1	1178.929	1228.359
	2	1178.118	1229.716
13RFP500270.las	1	1177.973	1218.674
	2	1177.472	1218.504
	7	1091.423	1091.423
13RFP500285.las	1	1180.368	1223.898
	2	1179.657	1222.504
13RFP500300.las	1	1186.575	1224.197
	2	1186.438	1222.572

DPH-1.4 Report on Elevation by Class for Tiled Data - continued

File	Class	Z Min	Z Max
13RFP500315.las	1	1196.341	1255.572
	2	1196.069	1254.283
13RFP500330.las	1	1214.126	1274.174
	2	1213.733	1273.573
13RFP500345.las	1	1227.306	1292.877
	2	1227.042	1291.297
13RFP500360.las	1	1240.337	1293.677
	2	1239.471	1292.526
13RFP500375.las	1	1262.727	1318.09
	2	1262.367	1315.992
13RFP500390.las	1	1288.863	1337.533
	2	1288.674	1337.163
13RFP500405.las	1	1308.043	1385.544
	2	1307.806	1384.433
13RFP500420.las	1	1341.671	1431.341
	2	1341.582	1430.613
13RFP500435.las	1	1342.762	1403.239
	2	1342.418	1401.608
13RFP500450.las	1	1347.843	1448.772
	2	1346.722	1448.767
13RFP500465.las	1	1361.68	1422.374
	2	1361.234	1411.947
13RFP500480.las	1	1360.437	1416.061
	2	1359.713	1414.835
13RFP500495.las	1	1364.457	1460.443
	2	1363.564	1460.304
	7	1414.718	1424.007
	17	1375.358	1383.93
13RFP500510.las	1	1414.951	1843.81
	2	1414.344	1735.028
	7	1580.013	1673.866
13RFP500525.las	1	1481.95	1712.102
	2	1481.386	1712.022
	7	1559.828	1603.99

DPH-1.4 Report on Elevation by Class for Tiled Data - continued

File	Class	Z Min	Z Max
13RFP500540.las	1	1486.056	1721.823
	2	1485.305	1719.931
13RFP500555.las	1	1445.886	1638.103
	2	1445.729	1598.762
	7	1416.697	1462.693
13RFP500570.las	1	1409.138	1552.045
	2	1408.896	1547.151
13RFP500585.las	1	1399.048	1570.224
	2	1398.832	1566.077
	7	1440.255	1453.592
13RFP500600.las	1	1410.392	1543.883
	2	1409.73	1541.362
	7	1434.005	1441.277
13RFP500615.las	1	1404.778	1654.934
	2	1404.28	1653.852
	7	1375.573	1444.511
13RFP500630.las	1	1333.403	1562.657
	2	1333.2	1561.43
13RFP500645.las	1	1299.393	1397.275
	2	1298.745	1397.107
13RFP500660.las	1	1269.146	1376.363
	2	1269.062	1376.361
13RFP500675.las	1	1250.11	1280.501
	2	1249.913	1279.823
13RFP500690.las	1	1226.701	1258.978
	2	1226.138	1258.182
13RFP500705.las	1	1225.024	1275.923
	2	1224.437	1277.334
13RFP500720.las	1	1207.855	1261.507
	2	1206.932	1260.62
13RFP500735.las	1	1185.277	1236.727
	2	1184.591	1236.411
	7	1125.682	1125.682
13RFP500750.las	1	1172.563	1218.946

DPH-1.4 Report on Elevation by Class for Tiled Data - continued

File	Class	Z Min	Z Max
	2	1171.24	1217.58
13RFP500765.las	1	1180.277	1226.543
	2	1179.849	1224.515
13RFP500780.las	1	1170.193	1214.844
	2	1169.537	1214.858
13RFP500795.las	1	1160.189	1195.395
	2	1160.217	1194.242
13RFP500810.las	1	1146.89	1187.653
	2	1146.819	1185.375
	7	1132.615	1158.124
13RFP500825.las	1	1128.551	1166.063
	2	1128.393	1164.644
13RFP500840.las	1	1117.917	1167.696
	2	1117.811	1167.449
	7	1099.866	1116.38
13RFP500855.las	1	1113.341	1141.36
	2	1112.814	1128.668
13RFP500870.las	1	1104.721	1124.589
	2	1104.338	1119.429
13RFP500885.las	1	1101.729	1132.92
	2	1101.623	1132.433
13RFP500900.las	1	1098.447	1195.168
	2	1098.326	1194.617
13RFP500915.las	1	1105.556	1181.611
	2	1105.474	1180.098
13RFP500930.las	1	1091.154	1123.116
	2	1090.908	1123.008
13RFP500945.las	1	1091.624	1114.046
	2	1091.425	1113.35
13RFP500960.las	1	1091.086	1119.117
	2	1090.707	1119.029
	7	1054.724	1054.724
13RFP500975.las	1	1083.355	1119.168

DPH-1.4 Report on Elevation by Class for Tiled Data - continued

File	Class	Z Min	Z Max
	2	1083.106	1118.123
13RFP500990.las	1	1075.954	1100.885
	2	1075.617	1099.926
13RFP515000.las	1	1368.263	1983.408
	2	1367.564	1984.175
	7	1424.877	1793.831
13RFP515015.las	1	1288.753	1989.68
	2	1288.446	1987.743
	7	1445.961	1720.542
13RFP515030.las	1	1197.921	1462.516
	2	1197.806	1460.924
	7	1279.281	1422.149
13RFP515045.las	1	1175.038	1250.488
	2	1178.043	1227.982
13RFP515060.las	1	1184.254	1328.871
	2	1184.176	1328.27
	7	1216.083	1216.631
13RFP515075.las	1	1231.16	1372.993
	2	1230.919	1371.868
	7	1248.081	1259.723
13RFP515090.las	1	1248.64	1316.743
	2	1248.542	1316.458
	7	1288.908	1292.5
13RFP515105.las	1	1268.798	1339.717
	2	1268.156	1338.028
	7	1292.442	1305.825
13RFP515120.las	1	1284.728	1350.264
	2	1284.235	1348.963
13RFP515135.las	1	1301.254	1394.94
	2	1300.842	1393.588
13RFP515150.las	1	1340.006	1499.932
	2	1339.618	1499.685
13RFP515165.las	1	1309.274	1705.126
	2	1308.526	1705.196
	7	1423.346	1665.944

DPH-1.4 Report on Elevation by Class for Tiled Data - continued

File	Class	Z Min	Z Max
13RFP515180.las	1	1307.562	1697.106
	2	1306.86	1695.776
	7	1468.841	1646.109
13RFP515195.las	1	1244.497	1623.652
	2	1244.355	1622.253
	7	1362.272	1512.494
13RFP515210.las	1	1196.715	1357.25
	2	1196.552	1357.238
	7	1257.811	1277.061
13RFP515225.las	1	1175.333	1242.325
	2	1175.214	1241.49
	7	1186.371	1186.371
13RFP515240.las	1	1155.334	1209.866
	2	1156.432	1209.885
13RFP515255.las	1	1157.737	1234.475
	2	1157.667	1234.091
	7	1117.808	1203.722
13RFP515270.las	1	1157.074	1206.66
	2	1156.911	1206.998
13RFP515285.las	1	1163.836	1205.713
	2	1163.515	1204.608
	7	1078.513	1104.576
13RFP515300.las	1	1167.938	1197.464
	2	1167.819	1196.052
	7	1094.427	1121.285
13RFP515315.las	1	1178.399	1215.151
	2	1178.199	1213.712
13RFP515330.las	1	1189.387	1229.196
	2	1188.679	1227.433
13RFP515345.las	1	1210.781	1251.432
	2	1210.635	1243.495
13RFP515360.las	1	1232.334	1270.635
	2	1232.402	1268.865
13RFP515375.las	1	1243.414	1290.719
	2	1243.195	1288.823

DPH-1.4 Report on Elevation by Class for Tiled Data - continued

File	Class	Z Min	Z Max
	7	1246.533	1246.533
13RFP515390.las	1	1268.628	1314.25
	2	1268.165	1311.58
	7	1253.476	1283.969
13RFP515405.las	1	1278.116	1458.546
	2	1278.022	1458.607
	7	1301.56	1301.56
13RFP515420.las	1	1313.967	1558.178
	2	1312.973	1558.55
	7	1422.611	1445.265
13RFP515435.las	1	1334.957	1472.751
	2	1334.379	1471.856
13RFP515450.las	1	1320.58	1362.585
	2	1319.735	1361.981
13RFP515465.las	1	1326.459	1369.22
	2	1325.52	1369.017
13RFP515480.las	1	1337.041	1373.108
	2	1338.141	1371.685
	17	1357.975	1359.844
13RFP515495.las	1	1361.873	1447.81
	2	1362.921	1448.907
	7	1420.518	1429.525
13RFP515510.las	1	1407.897	1730.709
	2	1409.882	1731.675
	7	1414.175	1631.747
13RFP515525.las	1	1515.988	1719.786
	2	1515.033	1717.69
	7	1557.746	1616.75
13RFP515540.las	1	1508.333	1729.425
	2	1507.891	1724.666
13RFP515555.las	1	1470.098	1613.382
	2	1469.389	1611.151
13RFP515570.las	1	1428.068	1594.709
	2	1427.65	1592.601
13RFP515585.las			

DPH-1.4 Report on Elevation by Class for Tiled Data - continued

File	Class	Z Min	Z Max
	1	1398.813	1570.105
	2	1398.667	1566.426
13RFP515600.las	1	1398.118	1639.39
	2	1397.702	1636.864
13RFP515615.las	1	1385.368	1671.965
	2	1383.052	1669.293
	7	1350.144	1578.552
13RFP515630.las	1	1333.99	1536.724
	2	1335.246	1534.684
13RFP515645.las	1	1301.678	1400.269
	2	1300.581	1401.964
	7	1315.476	1315.476
13RFP515660.las	1	1271.521	1361.812
	2	1270.808	1362.21
	7	1284.856	1284.856
13RFP515675.las	1	1246.863	1289.434
	2	1247.911	1289.635
	7	1169.888	1269.496
13RFP515690.las	1	1224.74	1255.371
	2	1224.65	1255.206
13RFP515705.las	1	1207.731	1236.463
	2	1207.427	1236.353
13RFP515720.las	1	1195.96	1234.145
	2	1194.88	1233.393
13RFP515735.las	1	1188.316	1286.79
	2	1187.472	1287.247
	7	1204.643	1204.643
13RFP515750.las	1	1161.648	1269.788
	2	1162.36	1272.494
13RFP515765.las	1	1158.01	1217.133
	2	1156.44	1217.132
	7	1162.04	1162.04
13RFP515780.las	1	1150.228	1181.285
	2	1148.918	1179.973
	7	1141.227	1147.085

DPH-1.4 Report on Elevation by Class for Tiled Data - continued

File	Class	Z Min	Z Max
13RFP515795.las	1	1137.095	1171.399
	2	1138.352	1169.549
	7	1129.266	1161.25
13RFP515810.las	1	1127.407	1166.554
	2	1129.304	1160.415
	7	1121.326	1135.758
13RFP515825.las	1	1110.002	1150.894
	2	1109.916	1146.968
	7	1111.997	1130.455
13RFP515840.las	1	1099.121	1172.873
	2	1098.789	1128.658
	7	1065.999	1065.999
13RFP515855.las	1	1102.208	1185.615
	2	1101.937	1117.977
	7	1037.363	1061.216
13RFP515870.las	1	1095.57	1178.86
	2	1095.268	1148.929
13RFP515885.las	1	1092.573	1131.133
	2	1092.289	1130.694
	7	883.104	1071.996
	9	1103.333	1103.545
	20	1103.367	1103.676
13RFP515900.las	1	1087.637	1114.188
	2	1087.334	1114.018
	7	872.159	883.717
13RFP515915.las	1	1091.216	1239.874
	2	1091.036	1115.209
	18	1327.397	1327.397
13RFP515930.las	1	1087.196	1190.516
	2	1087.06	1107.107
	7	1073.124	1073.124
13RFP515945.las	1	1077.325	1102.639
	2	1077.054	1094.087
	7	981.51	1020.438
13RFP515960.las	1	1075.236	1105.289
	2	1074.842	1102.878
	7	862.163	862.163

DPH-1.4 Report on Elevation by Class for Tiled Data - continued

File	Class	Z Min	Z Max
13RFP515975.las	1	1073.723	1104.382
	2	1073.496	1101.316
	7	947.356	1004.675
13RFP515990.las	1	1063.559	1090.632
	2	1063.141	1083.796
	7	853.764	1053.822
13RFP530000.las	1	1301.899	1985.382
	2	1301.523	1985.054
	7	1405.537	1853.698
13RFP530015.las	1	1182.037	1989.829
	2	1181.286	1988.004
	7	1368.759	1960.715
13RFP530030.las	1	1157.947	1475.249
	2	1157.621	1475.043
13RFP530045.las	1	1196.561	1449.098
	2	1199.341	1449.129
	7	1193.567	1391.423
13RFP530060.las	1	1202.785	1465.304
	2	1202.706	1465.457
	7	1392.671	1392.671
13RFP530075.las	1	1171.27	1513.318
	2	1171.158	1514.095
	7	1329.526	1423.438
13RFP530090.las	1	1181.158	1497.205
	2	1179.874	1497.197
	7	1289.74	1436.079
13RFP530105.las	1	1308.493	1489.891
	2	1308.403	1489.059
	7	1415.184	1415.184
13RFP530120.las	1	1314.983	1485.33
	2	1314.865	1482.877
	7	1372.945	1372.945
13RFP530135.las	1	1295.682	1555.159
	2	1295.452	1553.977
	7	1409.979	1422.751
13RFP530150.las	1	1201.05	1560.84

DPH-1.4 Report on Elevation by Class for Tiled Data - continued

File	Class	Z Min	Z Max
	2	1200.884	1559.28
	7	1212.36	1429.521
13RFP530165.las	1	1194.567	1447.786
	2	1194.409	1445.43
	7	1200.073	1205.834
13RFP530180.las	1	1220.929	1561.385
	2	1220.31	1561.022
	7	1312.412	1414.118
13RFP530195.las	1	1262.74	1543.672
	2	1262.094	1543.934
	7	1289.825	1388.457
13RFP530210.las	1	1169.254	1481.303
	2	1169.106	1479.288
	7	1201.847	1434.393
13RFP530225.las	1	1160.758	1211.303
	2	1160.696	1210.911
	7	1160.937	1164.09
13RFP530240.las	1	1143.404	1191.25
	2	1143.224	1190.56
13RFP530255.las	1	1131.977	1233.184
	2	1131.846	1232.977
	7	1135.936	1140.449
	9	1139.393	1140.473
	20	1137.611	1140.629
13RFP530270.las	1	1140.991	1229.025
	2	1140.615	1229.009
	7	1171.639	1208.608
13RFP530285.las	1	1153.331	1186.033
	2	1152.402	1185.417
	7	1151.533	1159.979
13RFP530300.las	1	1169.188	1197.739
	2	1169.034	1197.76
	7	1179.678	1180.247
13RFP530315.las	1	1182.509	1227.8
	2	1182.251	1227.782
	7	1181.337	1202.541
13RFP530330.las			

DPH-1.4 Report on Elevation by Class for Tiled Data - continued

File	Class	Z Min	Z Max
	1	1190.44	1237.391
	2	1189.737	1234.376
	7	1200.843	1218.79
13RFP530345.las	1	1201.028	1246.538
	2	1200.252	1246.62
	7	1185.509	1221.771
13RFP530360.las	1	1213.114	1263.448
	2	1212.524	1263.46
	7	1221.049	1224.042
13RFP530375.las	1	1225.152	1278.041
	2	1225.051	1275.872
	7	1224.627	1226.179
13RFP530390.las	1	1244.061	1332.129
	2	1245.299	1296.285
13RFP530405.las	1	1264.471	1323.785
	2	1263.769	1322.432
	7	1248.586	1286.931
13RFP530420.las	1	1294.406	1583.809
	2	1294.167	1584.161
	7	1266.078	1478.365
13RFP530435.las	1	1307.762	1464.243
	2	1307.196	1464.995
13RFP530450.las	1	1302.702	1341.997
	2	1302.024	1338.103
13RFP530465.las	1	1315.365	1348.216
	2	1315.098	1346.396
	17	1332.44	1332.894
13RFP530480.las	1	1340.171	1377.384
	2	1339.913	1376.101
	7	1341.392	1350.341
13RFP530495.las	1	1368.65	1420.388
	2	1371.084	1420.967
	7	1384.075	1391.239
13RFP530510.las	1	1403.395	1594.448
	2	1403.128	1595.834
	7	1303.182	1416.233

DPH-1.4 Report on Elevation by Class for Tiled Data - continued

File	Class	Z Min	Z Max
13RFP530525.las	1	1440.747	1645.352
	2	1440.596	1645.476
	7	1465.756	1615.419
13RFP530540.las	1	1504.197	1685.287
	2	1505.593	1682.51
	7	1499.091	1603.311
13RFP530555.las	1	1462.771	1673.508
	2	1462.197	1671.222
	7	1602.449	1643.045
13RFP530570.las	1	1430.128	1584.931
	2	1429.786	1584.534
13RFP530585.las	1	1392.057	1590.422
	2	1391.023	1587.902
	7	1415.045	1419.028
13RFP530600.las	1	1363.744	1541.558
	2	1363.589	1540.427
	7	1402.225	1420.987
13RFP530615.las	1	1341.233	1428.896
	2	1340.415	1427.403
	7	1408.253	1416.467
13RFP530630.las	1	1324.198	1414.812
	2	1323.968	1415.56
	7	1336.559	1336.559
13RFP530645.las	1	1299.602	1378.778
	2	1299.188	1378.546
13RFP530660.las	1	1274.422	1351.024
	2	1272.959	1352.888
13RFP530675.las	1	1248.881	1303.831
	2	1248.178	1303.01
	7	1252.548	1261.544
13RFP530690.las	1	1233.181	1265.069
	2	1231.961	1263.916
	7	1226.448	1235.555
13RFP530705.las	1	1210.783	1241.823
	2	1210.054	1240.023
13RFP530720.las			

DPH-1.4 Report on Elevation by Class for Tiled Data - continued

File	Class	Z Min	Z Max
	1	1193.833	1228.463
	2	1193.149	1228.877
13RFP530735.las	1	1180.503	1242.142
	2	1179.393	1242.768
	7	1179.68	1219.444
13RFP530750.las	1	1161.459	1224.772
	2	1160.488	1224.773
13RFP530765.las	1	1148.18	1170.438
	2	1147.273	1164.151
13RFP530780.las	1	1141.137	1163.421
	2	1140.17	1156.496
	7	1067.188	1147.808
	17	1149.685	1150.147
13RFP530795.las	1	1131.542	1155.548
	2	1131.461	1149.056
	7	1115.09	1129.741
13RFP530810.las	1	1118.189	1190.795
	2	1118.096	1138.463
	7	955.93	1128.425
13RFP530825.las	1	1112.512	1147.78
	2	1112.438	1129.352
	7	1030.971	1117.2
13RFP530840.las	1	1095.211	1126.175
	2	1094.777	1123.065
	7	1101.285	1114.601
13RFP530855.las	1	1088.702	1109.929
	2	1088.02	1108.022
	7	914.651	1001.155
13RFP530870.las	1	1085.936	1120.219
	2	1085.484	1107.334
	7	871.474	1034.563
13RFP530885.las	1	1084.656	1103.637
	2	1084.343	1097.307
13RFP530900.las	1	1080.904	1137.455
	2	1080.674	1093.871
	7	1025.941	1034.973

DPH-1.4 Report on Elevation by Class for Tiled Data - continued

File	Class	Z Min	Z Max
13RFP530915.las	1	1081.842	1105.875
	2	1081.554	1103.338
	7	877.695	881.602
13RFP530930.las	1	1072.176	1174.406
	2	1071.934	1099.05
13RFP530945.las	1	1064.445	1172.761
	2	1064.281	1087.147
	7	849.341	1022.803
13RFP530960.las	1	1064.326	1094.29
	2	1064.207	1087.159
	7	996.34	1019.136
13RFP530975.las	1	1062.791	1176.075
	2	1062.458	1087.025
	7	932.29	1060.96
13RFP530990.las	1	1050.451	1126.762
	2	1050.225	1075.636
	7	840.868	1026.122
13RFP545000.las	1	1164.163	1438.61
	2	1163.44	1438.06
13RFP545015.las	1	1122.518	1406.161
	2	1117.432	1405.667
	7	1161.722	1189.702
13RFP545030.las	1	1068.023	1367.578
	2	1068.247	1367.481
	7	1061.931	1218.67
13RFP545045.las	1	1055.904	1300.705
	2	1055.35	1300.415
	7	1055.057	1200.81
13RFP545060.las	1	1055.437	1441.752
	2	1054.804	1442.393
	7	1061.196	1198.112
13RFP545075.las	1	1072.006	1391.904
	2	1071.938	1391.845
	7	1069.228	1244.566
13RFP545090.las	1	1080.464	1374.037
	2	1079.815	1374.292

DPH-1.4 Report on Elevation by Class for Tiled Data - continued

File	Class	Z Min	Z Max
	7	1083.009	1244.195
13RFP545105.las	1	1102.431	1547.42
	2	1101.319	1546.855
	7	1309.802	1526.124
13RFP545120.las	1	1109.489	1555.626
	2	1112.251	1555.486
	7	1108.139	1517.933
13RFP545135.las	1	1128.598	1561.626
	2	1127.805	1561.539
	7	1294.511	1518.711
13RFP545150.las	1	1148.929	1328.367
	2	1148.329	1326.401
13RFP545165.las	1	1172.318	1360.821
	2	1171.323	1358.84
	7	1210.865	1348.701
13RFP545180.las	1	1211.682	1353.962
	2	1210.922	1351.842
	7	1222.973	1240.549
13RFP545195.las	1	1144.309	1468.033
	2	1143.863	1467.253
	7	1280.307	1396.73
13RFP545210.las	1	1136.419	1454.815
	2	1135.667	1452.507
	7	1300.753	1313.875
13RFP545225.las	1	1138.822	1190.029
	2	1138.529	1189.282
13RFP545240.las	1	1123.557	1171.398
	2	1122.689	1170.876
13RFP545255.las	1	1120.614	1160.324
	2	1120.09	1160.589
	7	1111.293	1131.707
13RFP545270.las	1	1134.866	1256.841
	2	1134.795	1255.641
13RFP545285.las	1	1154	1239.08
	2	1153.697	1237.61

DPH-1.4 Report on Elevation by Class for Tiled Data - continued

File	Class	Z Min	Z Max
	7	1100.618	1210.941
13RFP545300.las	1	1172.32	1248.757
	2	1172.209	1248.519
	7	1194.932	1207.938
13RFP545315.las	1	1188.53	1272.774
	2	1188.445	1273.802
13RFP545330.las	1	1207.352	1275.667
	2	1207.21	1277.264
	7	1223.042	1223.042
13RFP545345.las	1	1211.502	1241.591
	2	1211.421	1241.761
	7	1129.144	1223.391
13RFP545360.las	1	1219.25	1290.678
	2	1219.115	1290.679
13RFP545375.las	1	1228.078	1306.907
	2	1227.978	1307.02
13RFP545390.las	1	1237.389	1336.917
	2	1236.659	1336.021
	7	1238.544	1238.544
13RFP545405.las	1	1252.157	1300.161
	2	1251.17	1299.639
13RFP545420.las	1	1265.376	1330.863
	2	1265.231	1331.6
	7	1264.28	1264.28
13RFP545435.las	1	1281.083	1370.048
	2	1280.907	1369.397
	7	1317.318	1355.583
13RFP545450.las	1	1298.268	1336.518
	2	1297.604	1334.887
13RFP545465.las	1	1317.099	1370.681
	2	1316.27	1368.876
	7	1326.078	1343.868
	17	1329.212	1333.579
13RFP545480.las	1	1338.635	1381.09
	2	1337.748	1379.452

DPH-1.4 Report on Elevation by Class for Tiled Data - continued

File	Class	Z Min	Z Max
	7	1336.974	1365.4
13RFP545495.las	1	1363.576	1417.17
	2	1365.008	1415.353
	7	1368.435	1370.01
13RFP545510.las	1	1395.173	1512.344
	2	1394.771	1511.916
13RFP545525.las	1	1448.708	1811.638
	2	1447.847	1811.609
	7	1678.234	1786.751
13RFP545540.las	1	1504.564	1735.36
	2	1504.424	1736.626
	7	1541.269	1654.703
13RFP545555.las	1	1466.479	1659.225
	2	1465.923	1660.163
	7	1473.946	1494.255
13RFP545570.las	1	1426.257	1669.774
	2	1425.618	1669.619
	7	1466.508	1466.508
13RFP545585.las	1	1396.643	1577.81
	2	1396.502	1575.601
13RFP545600.las	1	1367.43	1519.102
	2	1366.746	1517.147
13RFP545615.las	1	1340.554	1506.085
	2	1342.359	1503.196
	7	1337.488	1430.921
13RFP545630.las	1	1318.144	1465.631
	2	1317.486	1463.685
	7	1345.58	1388.72
13RFP545645.las	1	1294.901	1398.812
	2	1296.58	1398.508
13RFP545660.las	1	1276.997	1329.25
	2	1276.967	1329.371
13RFP545675.las	1	1256.07	1285.783
	2	1254.862	1282.016
	7	1245.738	1248.252

DPH-1.4 Report on Elevation by Class for Tiled Data - continued

File	Class	Z Min	Z Max
13RFP545690.las	1	1236.993	1263.572
	2	1236.442	1263.138
	7	1239.132	1239.132
13RFP545705.las	1	1216.876	1344.186
	2	1216.94	1240.557
	7	1093.019	1226.554
13RFP545720.las	1	1197.271	1244.756
	2	1197.069	1244.973
	7	1194.25	1208.041
13RFP545735.las	1	1174.935	1242.507
	2	1176.94	1243.065
	7	1172.024	1192.052
13RFP545750.las	1	1162.266	1191.108
	2	1162.142	1189.92
13RFP545765.las	1	1148.19	1164.801
	2	1147.865	1163.229
13RFP545780.las	1	1136.564	1151.808
	2	1136.184	1149.378
13RFP545795.las	1	1123.424	1147.71
	2	1123.308	1141.41
	7	1012.142	1038.563
	17	1131.23	1141.279
13RFP545810.las	1	1113.27	1153.589
	2	1113.139	1134.496
	7	1112.036	1112.036
13RFP545825.las	1	1103.295	1126.816
	2	1103.131	1124.817
	7	1088.515	1088.515
13RFP545840.las	1	1094.706	1145.995
	2	1094.405	1120.331
	7	1018.838	1110.704
13RFP545855.las	1	1085.933	1134.873
	2	1085.82	1117.347
	7	1076.673	1076.673
13RFP545870.las	1	1079.878	1107.624
	2	1079.824	1095.068

DPH-1.4 Report on Elevation by Class for Tiled Data - continued

File	Class	Z Min	Z Max
	7	1030.89	1030.89
	17	1092.428	1093.038
13RFP545885.las	1	1076.981	1200.992
	2	1076.744	1088.086
	9	1082.715	1083.016
	20	1082.742	1083.204
13RFP545900.las	1	1071.68	1095.328
	2	1071.591	1085.093
	7	1032.07	1032.07
13RFP545915.las	1	1071.685	1231.105
	2	1071.588	1100.06
	7	1046.757	1081.344
13RFP545930.las	1	1066.928	1126.429
	2	1066.795	1090.276
	7	914.156	914.156
13RFP545945.las	1	1053.332	1080.786
	2	1052.894	1072.016
	7	849.476	1019.301
13RFP545960.las	1	1053.955	1088.38
	2	1053.744	1077.39
	7	845.708	1005.777
13RFP545975.las	1	1049.75	1100.07
	2	1049.419	1069.978
	7	1000.843	1008.724
13RFP545990.las	1	1041.139	1107.104
	2	1040.787	1064.581
	7	857.983	999.111
13RFP560000.las	1	1140.071	1312.399
	2	1139.899	1312.371
	7	1169.176	1169.176
13RFP560015.las	1	1048.469	1298.745
	2	1047.973	1298.764
	7	1049.687	1200.136
13RFP560030.las	1	1027.469	1170.093
	2	1026.965	1170.376
	7	1073.49	1073.49
13RFP560045.las			

DPH-1.4 Report on Elevation by Class for Tiled Data - continued

File	Class	Z Min	Z Max
	1	1018.662	1145.991
	2	1018.182	1087.019
	7	1038.528	1040.066
13RFP560060.las	1	1019.299	1077.197
	2	1018.947	1077.151
	7	1028.418	1028.418
13RFP560075.las	1	1032.868	1099.449
	2	1031.961	1098.981
	7	1041.008	1093.326
13RFP560090.las	1	1045.107	1201.471
	2	1046.407	1201.573
	7	1043.485	1091.764
13RFP560105.las	1	1057.769	1190.953
	2	1057.634	1190.945
	7	1054.696	1133.998
13RFP560120.las	1	1073.52	1135.466
	2	1072.915	1135.678
	7	1066.489	1123.137
13RFP560135.las	1	1097.295	1194.089
	2	1096.693	1194.044
	7	1095.376	1128.898
13RFP560150.las	1	1104.822	1226.828
	2	1104.214	1226.802
	7	1157.571	1157.571
13RFP560165.las	1	1099.461	1354.309
	2	1098.71	1354.033
	7	1025.496	1332.727
13RFP560180.las	1	1097.746	1480.349
	2	1097.115	1397.786
	7	1009.988	1263.919
13RFP560195.las	1	1095.725	1402.42
	2	1095.061	1402.808
	7	1133.679	1268.129
13RFP560210.las	1	1106.8	1158.929
	2	1106.34	1157.87
	7	1129.289	1130.335
13RFP560225.las			

DPH-1.4 Report on Elevation by Class for Tiled Data - continued

File	Class	Z Min	Z Max
	1	1113.361	1158.717
	2	1113.382	1157.31
	7	998.863	998.863
13RFP560240.las	1	1110.082	1151.334
	2	1109.496	1150.356
13RFP560255.las	1	1113.864	1137.19
	2	1113.283	1138.221
	7	1011.56	1011.566
13RFP560270.las	1	1126.116	1247.697
	2	1125.709	1159.347
	7	1044.753	1071.44
13RFP560285.las	1	1135	1246.185
	2	1134.685	1246.219
	7	1033.198	1178.597
13RFP560300.las	1	1175.486	1358.389
	2	1175.108	1283.653
	7	1198.414	1240.361
13RFP560315.las	1	1209.995	1317.834
	2	1209.513	1315.463
	7	1217.586	1227.657
13RFP560330.las	1	1228.163	1331.797
	2	1228.113	1332.483
	7	1203.578	1238.74
13RFP560345.las	1	1229.29	1324.504
	2	1229.167	1324.426
	7	1189.506	1233.409
13RFP560360.las	1	1230.002	1323.321
	2	1229.849	1322.266
13RFP560375.las	1	1255.509	1370.226
	2	1255.347	1354.048
13RFP560390.las	1	1249.744	1368.79
	2	1249.658	1368.559
	7	1322.1	1322.1
13RFP560405.las	1	1257.424	1290.543
	2	1256.908	1290.173
13RFP560420.las			

DPH-1.4 Report on Elevation by Class for Tiled Data - continued

File	Class	Z Min	Z Max
	1	1269.799	1306.735
	2	1269.623	1302.641
	7	1204.578	1204.578
13RFP560435.las	1	1274.081	1366.162
	2	1274.002	1303.642
13RFP560450.las	1	1295.446	1423.132
	2	1294.613	1344.439
	7	1314.24	1314.24
13RFP560465.las	1	1329.971	1474.19
	2	1329.97	1472.375
	7	1333.945	1357.698
13RFP560480.las	1	1352.358	1486.845
	2	1352.316	1486.707
	7	1353.297	1355.081
13RFP560495.las	1	1375.742	1433.096
	2	1375.5	1431.769
13RFP560510.las	1	1415.063	1550.949
	2	1414.787	1550.908
	7	1377.285	1380.407
13RFP560525.las	1	1489.92	1893.752
	2	1489.926	1893.871
	7	1527.31	1833.103
13RFP560540.las	1	1521.466	1861.073
	2	1519.815	1861.071
	7	1642.44	1768.02
13RFP560555.las	1	1503.23	1919.824
	2	1502.459	1920.723
	7	1595.098	1885.758
13RFP560570.las	1	1480.504	1806.303
	2	1479.459	1804.413
	7	1511.365	1767.323
13RFP560585.las	1	1407.406	1722.316
	2	1405.828	1721.691
	7	1460.028	1519.539
13RFP560600.las	1	1383.07	1581.419
	2	1382.763	1578.439

DPH-1.4 Report on Elevation by Class for Tiled Data - continued

File	Class	Z Min	Z Max
13RFP560615.las	1	1380.651	1546.557
	2	1380.553	1544.586
	7	1389.876	1389.876
13RFP560630.las	1	1345.435	1510.658
	2	1345.141	1505.697
	7	1348.767	1390.757
13RFP560645.las	1	1300.037	1420.028
	2	1299.955	1417.315
	7	1334.162	1356.454
13RFP560660.las	1	1273.538	1340.529
	2	1272.923	1339.958
13RFP560675.las	1	1250.414	1294.725
	2	1250.336	1297.378
13RFP560690.las	1	1229.099	1294.737
	2	1231.656	1296.503
	7	1201.912	1232.617
13RFP560705.las	1	1213.204	1305.59
	2	1213.036	1305.519
	7	1209.055	1220.044
13RFP560720.las	1	1193.556	1224.986
	2	1194.64	1217.022
	7	1201.809	1208.953
13RFP560735.las	1	1178.094	1198.888
	2	1177.926	1197.374
	7	1173.187	1183.118
13RFP560750.las	1	1162.467	1181.686
	2	1161.527	1179.559
	7	1173.463	1173.463
13RFP560765.las	1	1143.072	1164.908
	2	1142.102	1163.555
13RFP560780.las	1	1131.657	1149.408
	2	1131.58	1148.555
13RFQ005005.las	1	1499.659	1921.171
	2	1499.592	1916.479
	7	1547.284	1861.308
	18	2101.22	2101.349

DPH-1.4 Report on Elevation by Class for Tiled Data - continued

File	Class	Z Min	Z Max
13RFQ020005.las	1	1449.465	1885.092
	2	1449.263	1882.04
	7	1489.099	1862.309
	18	1732.8	1732.838
13RFQ035005.las	1	1460.583	1848.829
	2	1459.883	1844.03
	7	1556.628	1788.993
13RFQ050005.las	1	1527.438	1842.455
	2	1526.596	1837.663
	7	1533.421	1788.776
13RFQ065005.las	1	1387.092	1827.531
	2	1386.994	1824.534
	7	1319.204	1798.048
	18	2001.694	2001.694
13RFQ080005.las	1	1314.098	1616.302
	2	1313.863	1612.983
	7	1339.175	1464.671
13RFQ095005.las	1	1352.225	1703.544
	2	1352.015	1700.25
	7	1515.843	1680.063
13RFQ110005.las	1	1400.471	1704.705
	2	1400.244	1702.365
	7	1486.389	1555.487
13RFQ125005.las	1	1355.127	1596.978
	2	1354.616	1594.037
	7	1389.769	1436.932
	18	1602.126	1602.126
13RFQ140005.las	1	1333.861	1605.319
	2	1333.771	1604.332
	7	1232.835	1425.511
	18	1540.608	1540.608
13RFQ155005.las	1	1309.437	1513.68
	2	1309.085	1513.059
	7	1267.768	1307.649
	17	1320.227	1321.188
13RFQ170005.las	1	1285.455	1402.551
	2	1285.226	1378.752
13RFQ185005.las			

DPH-1.4 Report on Elevation by Class for Tiled Data - continued

File	Class	Z Min	Z Max
	1	1301.453	1680.139
	2	1300.522	1677.661
	7	1581.991	1608.8
13RFQ200005.las	1	1392.592	1723.036
	2	1391.718	1719.244
	7	1259.051	1662.265
13RFQ215005.las	1	1384.467	1729.39
	2	1384.041	1719.818
	7	1493.956	1603.141
13RFQ230005.las	1	1414.202	1749.753
	2	1413.042	1715.224
	7	1488.251	1645.429
13RFQ245005.las	1	1294.852	1694.864
	2	1294.743	1692.275
	7	1455.797	1623.306
13RFQ260005.las	1	1221.362	1417.79
	2	1221.006	1417.565
	7	1103.431	1240.521
13RFQ275005.las	1	1185.519	1310.276
	2	1185.319	1310.488
	7	1159.654	1168.251
13RFQ290005.las	1	1173.878	1269.256
	2	1173.03	1248.42
	7	993.258	1148.995
13RFQ305005.las	1	1164.697	1228.895
	2	1164.297	1227.346
	7	963.554	1130.245
	18	1420	1420
13RFQ320005.las	1	1152.358	1251.312
	2	1152.012	1231.843
	7	956.88	1123.933
13RFQ335005.las	1	1143.187	1220.903
	2	1142.767	1173.243
	7	953.037	1121.554
13RFQ350005.las	1	1133.46	1159.21
	2	1133.17	1145.783
	7	942.426	1100.838

DPH-1.4 Report on Elevation by Class for Tiled Data - continued

File	Class	Z Min	Z Max
13RFQ365005.las	1	1125.119	1147.301
	2	1124.586	1137.059
	7	925.355	1084.926
13RFQ380005.las	1	1112.948	1137.395
	2	1112.551	1127.741
	7	908.075	1069.52
13RFQ395005.las	1	1105.304	1210.549
	2	1105.132	1121.015
	7	891.833	1093.559
13RFQ410005.las	1	1096.297	1139.882
	2	1095.861	1111.706
	7	893.692	1061.392
13RFQ425005.las	1	1087.675	1118.969
	2	1087.212	1109.199
	7	894.977	1048.213
13RFQ440005.las	1	1086.412	1126.693
	2	1085.947	1123.139
	7	884.508	1055.808
13RFQ455005.las	1	1090.631	1123.005
	2	1090.366	1120.08
	7	888.656	1077.575
13RFQ470005.las	1	1093.399	1112.684
	2	1092.938	1111.211
	7	874.962	874.962
	18	1327.32	1327.32
13RFQ485005.las	1	1079.887	1110.277
	2	1079.812	1101.569
	7	863.53	863.53
13RFQ500005.las	1	1073.564	1098.38
	2	1073.415	1092.898
	7	872.151	1028.562
13RFQ515005.las	1	1062.208	1092.669
	2	1061.523	1083.844
	7	860.868	1041.521
13RFQ530005.las	1	1050.302	1089.417
	2	1050.129	1074.178
	7	844.901	1029.658

DPH-1.4 Report on Elevation by Class for Tiled Data - continued

File	Class	Z Min	Z Max
13RFQ545005.las	1	1044.478	1078.276
	2	1044.141	1065.756
	7	861.716	1014.112

DPH-2 Report on Full Waveform

The USGS Lidar Base Specification Version 1.3 states: "If full waveform data are recorded during collection, the waveform packets shall be delivered. LAS deliverables, including waveform data, shall use external auxiliary files with the extension .wdp to store waveform packet data. See the LAS specification version 1.4-R13 (ASPRS, 2011) for additional information."

The purpose of this section is to show the presence of waveform data for the lidar data.

[Data Source - Y:\Mapping\Projects\65220171_USGS-TX_West_Texas\Production\Final_Client_Deliverables\Lot9_utm13\point_cloud\tilecls](#)

No waveform data (WPD) files are included in this dataset.

DPH-3 Report on Time of Global Positioning System Data

The USGS Lidar Base Specification Version 1.3 states: "The time of GPS data shall be recorded as Adjusted GPS Time at a precision sufficient to allow unique timestamps for each pulse. Adjusted GPS Time is defined to be standard (or satellite) GPS time minus 10^9 . The encoding tag in the LAS header shall be properly set. See LAS specification version 1.4–R13 (ASPRS, 2011) for additional information."

The purpose of this section is to show the GPS time type within the LAS files for the lidar data.

[Data Source - Y:\Mapping\Projects\65220171_USGS-TX_West_Texas\Production\Final_Client_Deliverables\Lot9_utm13\point_cloud\tilecls](#)

File	GPS Time Type
13REN510745.las	Adjusted GPS Time
13REN525730.las	Adjusted GPS Time
13REN525745.las	Adjusted GPS Time
13REN540730.las	Adjusted GPS Time
13REN540745.las	Adjusted GPS Time
13REN555715.las	Adjusted GPS Time
13REN555730.las	Adjusted GPS Time
13REN555745.las	Adjusted GPS Time
13REN570700.las	Adjusted GPS Time
13REN570715.las	Adjusted GPS Time
13REN570730.las	Adjusted GPS Time
13REN570745.las	Adjusted GPS Time
13REN585670.las	Adjusted GPS Time
13REN585685.las	Adjusted GPS Time
13REN585700.las	Adjusted GPS Time
13REN585715.las	Adjusted GPS Time
13REN585730.las	Adjusted GPS Time
13REN585745.las	Adjusted GPS Time
13REN600670.las	Adjusted GPS Time
13REN600685.las	Adjusted GPS Time
13REN600700.las	Adjusted GPS Time
13REN600715.las	Adjusted GPS Time
13REN600730.las	Adjusted GPS Time
13REN600745.las	Adjusted GPS Time
13REN615655.las	Adjusted GPS Time
13REN615670.las	Adjusted GPS Time
13REN615685.las	Adjusted GPS Time
13REN615700.las	Adjusted GPS Time
13REN615715.las	Adjusted GPS Time
13REN615730.las	Adjusted GPS Time
13REN615745.las	Adjusted GPS Time
13REN630655.las	Adjusted GPS Time
13REN630670.las	Adjusted GPS Time
13REN630685.las	Adjusted GPS Time
13REN630700.las	Adjusted GPS Time
13REN630715.las	Adjusted GPS Time
13REN630730.las	Adjusted GPS Time
13REN630745.las	Adjusted GPS Time
13REN645655.las	Adjusted GPS Time
13REN645670.las	Adjusted GPS Time
13REN645685.las	Adjusted GPS Time

DPH-3 Report on Time of Global Positioning System Data

File	GPS Time Type
13REN645700.las	Adjusted GPS Time
13REN645715.las	Adjusted GPS Time
13REN645730.las	Adjusted GPS Time
13REN645745.las	Adjusted GPS Time
13REN660655.las	Adjusted GPS Time
13REN660670.las	Adjusted GPS Time
13REN660685.las	Adjusted GPS Time
13REN660700.las	Adjusted GPS Time
13REN660715.las	Adjusted GPS Time
13REN660730.las	Adjusted GPS Time
13REN660745.las	Adjusted GPS Time
13REN675655.las	Adjusted GPS Time
13REN675670.las	Adjusted GPS Time
13REN675685.las	Adjusted GPS Time
13REN675700.las	Adjusted GPS Time
13REN675715.las	Adjusted GPS Time
13REN675730.las	Adjusted GPS Time
13REN675745.las	Adjusted GPS Time
13REN690640.las	Adjusted GPS Time
13REN690655.las	Adjusted GPS Time
13REN690670.las	Adjusted GPS Time
13REN690685.las	Adjusted GPS Time
13REN690700.las	Adjusted GPS Time
13REN690715.las	Adjusted GPS Time
13REN690730.las	Adjusted GPS Time
13REN690745.las	Adjusted GPS Time
13REN705640.las	Adjusted GPS Time
13REN705655.las	Adjusted GPS Time
13REN705670.las	Adjusted GPS Time
13REN705685.las	Adjusted GPS Time
13REN705700.las	Adjusted GPS Time
13REN705715.las	Adjusted GPS Time
13REN705730.las	Adjusted GPS Time
13REN705745.las	Adjusted GPS Time
13REN720625.las	Adjusted GPS Time
13REN720640.las	Adjusted GPS Time
13REN720655.las	Adjusted GPS Time
13REN720670.las	Adjusted GPS Time
13REN720685.las	Adjusted GPS Time
13REN720700.las	Adjusted GPS Time
13REN720715.las	Adjusted GPS Time
13REN720730.las	Adjusted GPS Time
13REN720745.las	Adjusted GPS Time
13REN735610.las	Adjusted GPS Time
13REN735625.las	Adjusted GPS Time
13REN735640.las	Adjusted GPS Time
13REN735655.las	Adjusted GPS Time
13REN735670.las	Adjusted GPS Time
13REN735685.las	Adjusted GPS Time

DPH-3 Report on Time of Global Positioning System Data

File	GPS Time Type
13REN735700.las	Adjusted GPS Time
13REN735715.las	Adjusted GPS Time
13REN735730.las	Adjusted GPS Time
13REN735745.las	Adjusted GPS Time
13REN750580.las	Adjusted GPS Time
13REN750595.las	Adjusted GPS Time
13REN750610.las	Adjusted GPS Time
13REN750625.las	Adjusted GPS Time
13REN750640.las	Adjusted GPS Time
13REN750655.las	Adjusted GPS Time
13REN750670.las	Adjusted GPS Time
13REN750685.las	Adjusted GPS Time
13REN750700.las	Adjusted GPS Time
13REN750715.las	Adjusted GPS Time
13REN750730.las	Adjusted GPS Time
13REN750745.las	Adjusted GPS Time
13REN765565.las	Adjusted GPS Time
13REN765580.las	Adjusted GPS Time
13REN765595.las	Adjusted GPS Time
13REN765610.las	Adjusted GPS Time
13REN765625.las	Adjusted GPS Time
13REN765640.las	Adjusted GPS Time
13REN765655.las	Adjusted GPS Time
13REN765670.las	Adjusted GPS Time
13REN765685.las	Adjusted GPS Time
13REN765700.las	Adjusted GPS Time
13REN765715.las	Adjusted GPS Time
13REN765730.las	Adjusted GPS Time
13REN765745.las	Adjusted GPS Time
13REN780535.las	Adjusted GPS Time
13REN780550.las	Adjusted GPS Time
13REN780565.las	Adjusted GPS Time
13REN780580.las	Adjusted GPS Time
13REN780595.las	Adjusted GPS Time
13REN780610.las	Adjusted GPS Time
13REN780625.las	Adjusted GPS Time
13REN780640.las	Adjusted GPS Time
13REN780655.las	Adjusted GPS Time
13REN780670.las	Adjusted GPS Time
13REN780685.las	Adjusted GPS Time
13REN780700.las	Adjusted GPS Time
13REN780715.las	Adjusted GPS Time
13REN780730.las	Adjusted GPS Time
13REN780745.las	Adjusted GPS Time
13REN795505.las	Adjusted GPS Time
13REN795520.las	Adjusted GPS Time
13REN795535.las	Adjusted GPS Time
13REN795550.las	Adjusted GPS Time
13REN795565.las	Adjusted GPS Time

DPH-3 Report on Time of Global Positioning System Data

File	GPS Time Type
13REN795580.las	Adjusted GPS Time
13REN795595.las	Adjusted GPS Time
13REN795610.las	Adjusted GPS Time
13REN795625.las	Adjusted GPS Time
13REN795640.las	Adjusted GPS Time
13REN795655.las	Adjusted GPS Time
13REN795670.las	Adjusted GPS Time
13REN795685.las	Adjusted GPS Time
13REN795700.las	Adjusted GPS Time
13REN795715.las	Adjusted GPS Time
13REN795730.las	Adjusted GPS Time
13REN795745.las	Adjusted GPS Time
13REN810505.las	Adjusted GPS Time
13REN810520.las	Adjusted GPS Time
13REN810535.las	Adjusted GPS Time
13REN810550.las	Adjusted GPS Time
13REN810565.las	Adjusted GPS Time
13REN810580.las	Adjusted GPS Time
13REN810595.las	Adjusted GPS Time
13REN810610.las	Adjusted GPS Time
13REN810625.las	Adjusted GPS Time
13REN810640.las	Adjusted GPS Time
13REN810655.las	Adjusted GPS Time
13REN810670.las	Adjusted GPS Time
13REN810685.las	Adjusted GPS Time
13REN810700.las	Adjusted GPS Time
13REN810715.las	Adjusted GPS Time
13REN810730.las	Adjusted GPS Time
13REN810745.las	Adjusted GPS Time
13REN825490.las	Adjusted GPS Time
13REN825505.las	Adjusted GPS Time
13REN825520.las	Adjusted GPS Time
13REN825535.las	Adjusted GPS Time
13REN825550.las	Adjusted GPS Time
13REN825565.las	Adjusted GPS Time
13REN825580.las	Adjusted GPS Time
13REN825595.las	Adjusted GPS Time
13REN825610.las	Adjusted GPS Time
13REN825625.las	Adjusted GPS Time
13REN825640.las	Adjusted GPS Time
13REN825655.las	Adjusted GPS Time
13REN825670.las	Adjusted GPS Time
13REN825685.las	Adjusted GPS Time
13REN825700.las	Adjusted GPS Time
13REN825715.las	Adjusted GPS Time
13REN825730.las	Adjusted GPS Time
13REN825745.las	Adjusted GPS Time
13REN840490.las	Adjusted GPS Time
13REN840505.las	Adjusted GPS Time

DPH-3 Report on Time of Global Positioning System Data

File	GPS Time Type
13REN840520.las	Adjusted GPS Time
13REN840535.las	Adjusted GPS Time
13REN840550.las	Adjusted GPS Time
13REN840565.las	Adjusted GPS Time
13REN840580.las	Adjusted GPS Time
13REN840595.las	Adjusted GPS Time
13REN840610.las	Adjusted GPS Time
13REN840625.las	Adjusted GPS Time
13REN840640.las	Adjusted GPS Time
13REN840655.las	Adjusted GPS Time
13REN840670.las	Adjusted GPS Time
13REN840685.las	Adjusted GPS Time
13REN840700.las	Adjusted GPS Time
13REN840715.las	Adjusted GPS Time
13REN840730.las	Adjusted GPS Time
13REN840745.las	Adjusted GPS Time
13REN855490.las	Adjusted GPS Time
13REN855505.las	Adjusted GPS Time
13REN855520.las	Adjusted GPS Time
13REN855535.las	Adjusted GPS Time
13REN855550.las	Adjusted GPS Time
13REN855565.las	Adjusted GPS Time
13REN855580.las	Adjusted GPS Time
13REN855595.las	Adjusted GPS Time
13REN855610.las	Adjusted GPS Time
13REN855625.las	Adjusted GPS Time
13REN855640.las	Adjusted GPS Time
13REN855655.las	Adjusted GPS Time
13REN855670.las	Adjusted GPS Time
13REN855685.las	Adjusted GPS Time
13REN855700.las	Adjusted GPS Time
13REN855715.las	Adjusted GPS Time
13REN855730.las	Adjusted GPS Time
13REN855745.las	Adjusted GPS Time
13REN855760.las	Adjusted GPS Time
13REN855775.las	Adjusted GPS Time
13REN855790.las	Adjusted GPS Time
13REN855805.las	Adjusted GPS Time
13REN855820.las	Adjusted GPS Time
13REN855835.las	Adjusted GPS Time
13REN855850.las	Adjusted GPS Time
13REN855865.las	Adjusted GPS Time
13REN855880.las	Adjusted GPS Time
13REN855895.las	Adjusted GPS Time
13REN855910.las	Adjusted GPS Time
13REN855925.las	Adjusted GPS Time
13REN855940.las	Adjusted GPS Time
13REN855955.las	Adjusted GPS Time
13REN855970.las	Adjusted GPS Time

DPH-3 Report on Time of Global Positioning System Data

File	GPS Time Type
13REN855985.las	Adjusted GPS Time
13REN870460.las	Adjusted GPS Time
13REN870475.las	Adjusted GPS Time
13REN870490.las	Adjusted GPS Time
13REN870505.las	Adjusted GPS Time
13REN870520.las	Adjusted GPS Time
13REN870535.las	Adjusted GPS Time
13REN870550.las	Adjusted GPS Time
13REN870565.las	Adjusted GPS Time
13REN870580.las	Adjusted GPS Time
13REN870595.las	Adjusted GPS Time
13REN870610.las	Adjusted GPS Time
13REN870625.las	Adjusted GPS Time
13REN870640.las	Adjusted GPS Time
13REN870655.las	Adjusted GPS Time
13REN870670.las	Adjusted GPS Time
13REN870685.las	Adjusted GPS Time
13REN870700.las	Adjusted GPS Time
13REN870715.las	Adjusted GPS Time
13REN870730.las	Adjusted GPS Time
13REN870745.las	Adjusted GPS Time
13REN870760.las	Adjusted GPS Time
13REN870775.las	Adjusted GPS Time
13REN870790.las	Adjusted GPS Time
13REN870805.las	Adjusted GPS Time
13REN870820.las	Adjusted GPS Time
13REN870835.las	Adjusted GPS Time
13REN870850.las	Adjusted GPS Time
13REN870865.las	Adjusted GPS Time
13REN870880.las	Adjusted GPS Time
13REN870895.las	Adjusted GPS Time
13REN870910.las	Adjusted GPS Time
13REN870925.las	Adjusted GPS Time
13REN870940.las	Adjusted GPS Time
13REN870955.las	Adjusted GPS Time
13REN870970.las	Adjusted GPS Time
13REN870985.las	Adjusted GPS Time
13REN885460.las	Adjusted GPS Time
13REN885475.las	Adjusted GPS Time
13REN885490.las	Adjusted GPS Time
13REN885505.las	Adjusted GPS Time
13REN885520.las	Adjusted GPS Time
13REN885535.las	Adjusted GPS Time
13REN885550.las	Adjusted GPS Time
13REN885565.las	Adjusted GPS Time
13REN885580.las	Adjusted GPS Time
13REN885595.las	Adjusted GPS Time
13REN885610.las	Adjusted GPS Time
13REN885625.las	Adjusted GPS Time

DPH-3 Report on Time of Global Positioning System Data

File	GPS Time Type
13REN885640.las	Adjusted GPS Time
13REN885655.las	Adjusted GPS Time
13REN885670.las	Adjusted GPS Time
13REN885685.las	Adjusted GPS Time
13REN885700.las	Adjusted GPS Time
13REN885715.las	Adjusted GPS Time
13REN885730.las	Adjusted GPS Time
13REN885745.las	Adjusted GPS Time
13REN885760.las	Adjusted GPS Time
13REN885775.las	Adjusted GPS Time
13REN885790.las	Adjusted GPS Time
13REN885805.las	Adjusted GPS Time
13REN885820.las	Adjusted GPS Time
13REN885835.las	Adjusted GPS Time
13REN885850.las	Adjusted GPS Time
13REN885865.las	Adjusted GPS Time
13REN885880.las	Adjusted GPS Time
13REN885895.las	Adjusted GPS Time
13REN885910.las	Adjusted GPS Time
13REN885925.las	Adjusted GPS Time
13REN885940.las	Adjusted GPS Time
13REN885955.las	Adjusted GPS Time
13REN885970.las	Adjusted GPS Time
13REN885985.las	Adjusted GPS Time
13REN900445.las	Adjusted GPS Time
13REN900460.las	Adjusted GPS Time
13REN900475.las	Adjusted GPS Time
13REN900490.las	Adjusted GPS Time
13REN900505.las	Adjusted GPS Time
13REN900520.las	Adjusted GPS Time
13REN900535.las	Adjusted GPS Time
13REN900550.las	Adjusted GPS Time
13REN900565.las	Adjusted GPS Time
13REN900580.las	Adjusted GPS Time
13REN900595.las	Adjusted GPS Time
13REN900610.las	Adjusted GPS Time
13REN900625.las	Adjusted GPS Time
13REN900640.las	Adjusted GPS Time
13REN900655.las	Adjusted GPS Time
13REN900670.las	Adjusted GPS Time
13REN900685.las	Adjusted GPS Time
13REN900700.las	Adjusted GPS Time
13REN900715.las	Adjusted GPS Time
13REN900730.las	Adjusted GPS Time
13REN900745.las	Adjusted GPS Time
13REN900760.las	Adjusted GPS Time
13REN900775.las	Adjusted GPS Time
13REN900790.las	Adjusted GPS Time
13REN900805.las	Adjusted GPS Time

DPH-3 Report on Time of Global Positioning System Data

File	GPS Time Type
13REN900820.las	Adjusted GPS Time
13REN900835.las	Adjusted GPS Time
13REN900850.las	Adjusted GPS Time
13REN900865.las	Adjusted GPS Time
13REN900880.las	Adjusted GPS Time
13REN900895.las	Adjusted GPS Time
13REN900910.las	Adjusted GPS Time
13REN900925.las	Adjusted GPS Time
13REN900940.las	Adjusted GPS Time
13REN900955.las	Adjusted GPS Time
13REN900970.las	Adjusted GPS Time
13REN900985.las	Adjusted GPS Time
13REN915430.las	Adjusted GPS Time
13REN915445.las	Adjusted GPS Time
13REN915460.las	Adjusted GPS Time
13REN915475.las	Adjusted GPS Time
13REN915490.las	Adjusted GPS Time
13REN915505.las	Adjusted GPS Time
13REN915520.las	Adjusted GPS Time
13REN915535.las	Adjusted GPS Time
13REN915550.las	Adjusted GPS Time
13REN915565.las	Adjusted GPS Time
13REN915580.las	Adjusted GPS Time
13REN915595.las	Adjusted GPS Time
13REN915610.las	Adjusted GPS Time
13REN915625.las	Adjusted GPS Time
13REN915640.las	Adjusted GPS Time
13REN915655.las	Adjusted GPS Time
13REN915670.las	Adjusted GPS Time
13REN915685.las	Adjusted GPS Time
13REN915700.las	Adjusted GPS Time
13REN915715.las	Adjusted GPS Time
13REN915730.las	Adjusted GPS Time
13REN915745.las	Adjusted GPS Time
13REN915760.las	Adjusted GPS Time
13REN915775.las	Adjusted GPS Time
13REN915790.las	Adjusted GPS Time
13REN915805.las	Adjusted GPS Time
13REN915820.las	Adjusted GPS Time
13REN915835.las	Adjusted GPS Time
13REN915850.las	Adjusted GPS Time
13REN915865.las	Adjusted GPS Time
13REN915880.las	Adjusted GPS Time
13REN915895.las	Adjusted GPS Time
13REN915910.las	Adjusted GPS Time
13REN915925.las	Adjusted GPS Time
13REN915940.las	Adjusted GPS Time
13REN915955.las	Adjusted GPS Time
13REN915970.las	Adjusted GPS Time

DPH-3 Report on Time of Global Positioning System Data

File	GPS Time Type
13REN915985.las	Adjusted GPS Time
13REN930430.las	Adjusted GPS Time
13REN930445.las	Adjusted GPS Time
13REN930460.las	Adjusted GPS Time
13REN930475.las	Adjusted GPS Time
13REN930490.las	Adjusted GPS Time
13REN930505.las	Adjusted GPS Time
13REN930520.las	Adjusted GPS Time
13REN930535.las	Adjusted GPS Time
13REN930550.las	Adjusted GPS Time
13REN930565.las	Adjusted GPS Time
13REN930580.las	Adjusted GPS Time
13REN930595.las	Adjusted GPS Time
13REN930610.las	Adjusted GPS Time
13REN930625.las	Adjusted GPS Time
13REN930640.las	Adjusted GPS Time
13REN930655.las	Adjusted GPS Time
13REN930670.las	Adjusted GPS Time
13REN930685.las	Adjusted GPS Time
13REN930700.las	Adjusted GPS Time
13REN930715.las	Adjusted GPS Time
13REN930730.las	Adjusted GPS Time
13REN930745.las	Adjusted GPS Time
13REN930760.las	Adjusted GPS Time
13REN930775.las	Adjusted GPS Time
13REN930790.las	Adjusted GPS Time
13REN930805.las	Adjusted GPS Time
13REN930820.las	Adjusted GPS Time
13REN930835.las	Adjusted GPS Time
13REN930850.las	Adjusted GPS Time
13REN930865.las	Adjusted GPS Time
13REN930880.las	Adjusted GPS Time
13REN930895.las	Adjusted GPS Time
13REN930910.las	Adjusted GPS Time
13REN930925.las	Adjusted GPS Time
13REN930940.las	Adjusted GPS Time
13REN930955.las	Adjusted GPS Time
13REN930970.las	Adjusted GPS Time
13REN930985.las	Adjusted GPS Time
13REN945415.las	Adjusted GPS Time
13REN945430.las	Adjusted GPS Time
13REN945445.las	Adjusted GPS Time
13REN945460.las	Adjusted GPS Time
13REN945475.las	Adjusted GPS Time
13REN945490.las	Adjusted GPS Time
13REN945505.las	Adjusted GPS Time
13REN945520.las	Adjusted GPS Time
13REN945535.las	Adjusted GPS Time
13REN945550.las	Adjusted GPS Time

DPH-3 Report on Time of Global Positioning System Data

File	GPS Time Type
13REN945565.las	Adjusted GPS Time
13REN945580.las	Adjusted GPS Time
13REN945595.las	Adjusted GPS Time
13REN945610.las	Adjusted GPS Time
13REN945625.las	Adjusted GPS Time
13REN945640.las	Adjusted GPS Time
13REN945655.las	Adjusted GPS Time
13REN945670.las	Adjusted GPS Time
13REN945685.las	Adjusted GPS Time
13REN945700.las	Adjusted GPS Time
13REN945715.las	Adjusted GPS Time
13REN945730.las	Adjusted GPS Time
13REN945745.las	Adjusted GPS Time
13REN945760.las	Adjusted GPS Time
13REN945775.las	Adjusted GPS Time
13REN945790.las	Adjusted GPS Time
13REN945805.las	Adjusted GPS Time
13REN945820.las	Adjusted GPS Time
13REN945835.las	Adjusted GPS Time
13REN945850.las	Adjusted GPS Time
13REN945865.las	Adjusted GPS Time
13REN945880.las	Adjusted GPS Time
13REN945895.las	Adjusted GPS Time
13REN945910.las	Adjusted GPS Time
13REN945925.las	Adjusted GPS Time
13REN945940.las	Adjusted GPS Time
13REN945955.las	Adjusted GPS Time
13REN945970.las	Adjusted GPS Time
13REN945985.las	Adjusted GPS Time
13REN960415.las	Adjusted GPS Time
13REN960430.las	Adjusted GPS Time
13REN960445.las	Adjusted GPS Time
13REN960460.las	Adjusted GPS Time
13REN960475.las	Adjusted GPS Time
13REN960490.las	Adjusted GPS Time
13REN960505.las	Adjusted GPS Time
13REN960520.las	Adjusted GPS Time
13REN960535.las	Adjusted GPS Time
13REN960550.las	Adjusted GPS Time
13REN960565.las	Adjusted GPS Time
13REN960580.las	Adjusted GPS Time
13REN960595.las	Adjusted GPS Time
13REN960610.las	Adjusted GPS Time
13REN960625.las	Adjusted GPS Time
13REN960640.las	Adjusted GPS Time
13REN960655.las	Adjusted GPS Time
13REN960670.las	Adjusted GPS Time
13REN960685.las	Adjusted GPS Time
13REN960700.las	Adjusted GPS Time

DPH-3 Report on Time of Global Positioning System Data

File	GPS Time Type
13REN960715.las	Adjusted GPS Time
13REN960730.las	Adjusted GPS Time
13REN960745.las	Adjusted GPS Time
13REN960760.las	Adjusted GPS Time
13REN960775.las	Adjusted GPS Time
13REN960790.las	Adjusted GPS Time
13REN960805.las	Adjusted GPS Time
13REN960820.las	Adjusted GPS Time
13REN960835.las	Adjusted GPS Time
13REN960850.las	Adjusted GPS Time
13REN960865.las	Adjusted GPS Time
13REN960880.las	Adjusted GPS Time
13REN960895.las	Adjusted GPS Time
13REN960910.las	Adjusted GPS Time
13REN960925.las	Adjusted GPS Time
13REN960940.las	Adjusted GPS Time
13REN960955.las	Adjusted GPS Time
13REN960970.las	Adjusted GPS Time
13REN960985.las	Adjusted GPS Time
13REN975400.las	Adjusted GPS Time
13REN975415.las	Adjusted GPS Time
13REN975430.las	Adjusted GPS Time
13REN975445.las	Adjusted GPS Time
13REN975460.las	Adjusted GPS Time
13REN975475.las	Adjusted GPS Time
13REN975490.las	Adjusted GPS Time
13REN975505.las	Adjusted GPS Time
13REN975520.las	Adjusted GPS Time
13REN975535.las	Adjusted GPS Time
13REN975550.las	Adjusted GPS Time
13REN975565.las	Adjusted GPS Time
13REN975580.las	Adjusted GPS Time
13REN975595.las	Adjusted GPS Time
13REN975610.las	Adjusted GPS Time
13REN975625.las	Adjusted GPS Time
13REN975640.las	Adjusted GPS Time
13REN975655.las	Adjusted GPS Time
13REN975670.las	Adjusted GPS Time
13REN975685.las	Adjusted GPS Time
13REN975700.las	Adjusted GPS Time
13REN975715.las	Adjusted GPS Time
13REN975730.las	Adjusted GPS Time
13REN975745.las	Adjusted GPS Time
13REN975760.las	Adjusted GPS Time
13REN975775.las	Adjusted GPS Time
13REN975790.las	Adjusted GPS Time
13REN975805.las	Adjusted GPS Time
13REN975820.las	Adjusted GPS Time
13REN975835.las	Adjusted GPS Time

DPH-3 Report on Time of Global Positioning System Data

File	GPS Time Type
13REN975850.las	Adjusted GPS Time
13REN975865.las	Adjusted GPS Time
13REN975880.las	Adjusted GPS Time
13REN975895.las	Adjusted GPS Time
13REN975910.las	Adjusted GPS Time
13REN975925.las	Adjusted GPS Time
13REN975940.las	Adjusted GPS Time
13REN975955.las	Adjusted GPS Time
13REN975970.las	Adjusted GPS Time
13REN975985.las	Adjusted GPS Time
13REN990400.las	Adjusted GPS Time
13REN990415.las	Adjusted GPS Time
13REN990430.las	Adjusted GPS Time
13REN990445.las	Adjusted GPS Time
13REN990460.las	Adjusted GPS Time
13REN990475.las	Adjusted GPS Time
13REN990490.las	Adjusted GPS Time
13REN990505.las	Adjusted GPS Time
13REN990520.las	Adjusted GPS Time
13REN990535.las	Adjusted GPS Time
13REN990550.las	Adjusted GPS Time
13REN990565.las	Adjusted GPS Time
13REN990580.las	Adjusted GPS Time
13REN990595.las	Adjusted GPS Time
13REN990610.las	Adjusted GPS Time
13REN990625.las	Adjusted GPS Time
13REN990640.las	Adjusted GPS Time
13REN990655.las	Adjusted GPS Time
13REN990670.las	Adjusted GPS Time
13REN990685.las	Adjusted GPS Time
13REN990700.las	Adjusted GPS Time
13REN990715.las	Adjusted GPS Time
13REN990730.las	Adjusted GPS Time
13REN990745.las	Adjusted GPS Time
13REN990760.las	Adjusted GPS Time
13REN990775.las	Adjusted GPS Time
13REN990790.las	Adjusted GPS Time
13REN990805.las	Adjusted GPS Time
13REN990820.las	Adjusted GPS Time
13REN990835.las	Adjusted GPS Time
13REN990850.las	Adjusted GPS Time
13REN990865.las	Adjusted GPS Time
13REN990880.las	Adjusted GPS Time
13REN990895.las	Adjusted GPS Time
13REN990910.las	Adjusted GPS Time
13REN990925.las	Adjusted GPS Time
13REN990940.las	Adjusted GPS Time
13REN990955.las	Adjusted GPS Time
13REN990970.las	Adjusted GPS Time

DPH-3 Report on Time of Global Positioning System Data

File	GPS Time Type
13REN990985.las	Adjusted GPS Time
13REP840840.las	Adjusted GPS Time
13REP840855.las	Adjusted GPS Time
13REP840870.las	Adjusted GPS Time
13REP840885.las	Adjusted GPS Time
13REP840900.las	Adjusted GPS Time
13REP840915.las	Adjusted GPS Time
13REP840930.las	Adjusted GPS Time
13REP840945.las	Adjusted GPS Time
13REP840960.las	Adjusted GPS Time
13REP840975.las	Adjusted GPS Time
13REP840990.las	Adjusted GPS Time
13REP855000.las	Adjusted GPS Time
13REP855015.las	Adjusted GPS Time
13REP855030.las	Adjusted GPS Time
13REP855045.las	Adjusted GPS Time
13REP855060.las	Adjusted GPS Time
13REP855075.las	Adjusted GPS Time
13REP855090.las	Adjusted GPS Time
13REP855105.las	Adjusted GPS Time
13REP855120.las	Adjusted GPS Time
13REP855135.las	Adjusted GPS Time
13REP855150.las	Adjusted GPS Time
13REP855165.las	Adjusted GPS Time
13REP855180.las	Adjusted GPS Time
13REP855195.las	Adjusted GPS Time
13REP855210.las	Adjusted GPS Time
13REP855225.las	Adjusted GPS Time
13REP855240.las	Adjusted GPS Time
13REP855255.las	Adjusted GPS Time
13REP855270.las	Adjusted GPS Time
13REP855285.las	Adjusted GPS Time
13REP855300.las	Adjusted GPS Time
13REP855315.las	Adjusted GPS Time
13REP855330.las	Adjusted GPS Time
13REP855345.las	Adjusted GPS Time
13REP855360.las	Adjusted GPS Time
13REP855375.las	Adjusted GPS Time
13REP855390.las	Adjusted GPS Time
13REP855405.las	Adjusted GPS Time
13REP855420.las	Adjusted GPS Time
13REP855435.las	Adjusted GPS Time
13REP855450.las	Adjusted GPS Time
13REP855465.las	Adjusted GPS Time
13REP855480.las	Adjusted GPS Time
13REP855495.las	Adjusted GPS Time
13REP855510.las	Adjusted GPS Time
13REP855525.las	Adjusted GPS Time
13REP855540.las	Adjusted GPS Time

DPH-3 Report on Time of Global Positioning System Data

File	GPS Time Type
13REP855555.las	Adjusted GPS Time
13REP855570.las	Adjusted GPS Time
13REP855585.las	Adjusted GPS Time
13REP855600.las	Adjusted GPS Time
13REP855615.las	Adjusted GPS Time
13REP855630.las	Adjusted GPS Time
13REP855645.las	Adjusted GPS Time
13REP855660.las	Adjusted GPS Time
13REP855675.las	Adjusted GPS Time
13REP855690.las	Adjusted GPS Time
13REP855705.las	Adjusted GPS Time
13REP855720.las	Adjusted GPS Time
13REP855735.las	Adjusted GPS Time
13REP855750.las	Adjusted GPS Time
13REP855765.las	Adjusted GPS Time
13REP855780.las	Adjusted GPS Time
13REP855795.las	Adjusted GPS Time
13REP855810.las	Adjusted GPS Time
13REP855825.las	Adjusted GPS Time
13REP855840.las	Adjusted GPS Time
13REP855855.las	Adjusted GPS Time
13REP855870.las	Adjusted GPS Time
13REP855885.las	Adjusted GPS Time
13REP855900.las	Adjusted GPS Time
13REP855915.las	Adjusted GPS Time
13REP855930.las	Adjusted GPS Time
13REP855945.las	Adjusted GPS Time
13REP855960.las	Adjusted GPS Time
13REP855975.las	Adjusted GPS Time
13REP855990.las	Adjusted GPS Time
13REP870000.las	Adjusted GPS Time
13REP870015.las	Adjusted GPS Time
13REP870030.las	Adjusted GPS Time
13REP870045.las	Adjusted GPS Time
13REP870060.las	Adjusted GPS Time
13REP870075.las	Adjusted GPS Time
13REP870090.las	Adjusted GPS Time
13REP870105.las	Adjusted GPS Time
13REP870120.las	Adjusted GPS Time
13REP870135.las	Adjusted GPS Time
13REP870150.las	Adjusted GPS Time
13REP870165.las	Adjusted GPS Time
13REP870180.las	Adjusted GPS Time
13REP870195.las	Adjusted GPS Time
13REP870210.las	Adjusted GPS Time
13REP870225.las	Adjusted GPS Time
13REP870240.las	Adjusted GPS Time
13REP870255.las	Adjusted GPS Time
13REP870270.las	Adjusted GPS Time

DPH-3 Report on Time of Global Positioning System Data

File	GPS Time Type
13REP870285.las	Adjusted GPS Time
13REP870300.las	Adjusted GPS Time
13REP870315.las	Adjusted GPS Time
13REP870330.las	Adjusted GPS Time
13REP870345.las	Adjusted GPS Time
13REP870360.las	Adjusted GPS Time
13REP870375.las	Adjusted GPS Time
13REP870390.las	Adjusted GPS Time
13REP870405.las	Adjusted GPS Time
13REP870420.las	Adjusted GPS Time
13REP870435.las	Adjusted GPS Time
13REP870450.las	Adjusted GPS Time
13REP870465.las	Adjusted GPS Time
13REP870480.las	Adjusted GPS Time
13REP870495.las	Adjusted GPS Time
13REP870510.las	Adjusted GPS Time
13REP870525.las	Adjusted GPS Time
13REP870540.las	Adjusted GPS Time
13REP870555.las	Adjusted GPS Time
13REP870570.las	Adjusted GPS Time
13REP870585.las	Adjusted GPS Time
13REP870600.las	Adjusted GPS Time
13REP870615.las	Adjusted GPS Time
13REP870630.las	Adjusted GPS Time
13REP870645.las	Adjusted GPS Time
13REP870660.las	Adjusted GPS Time
13REP870675.las	Adjusted GPS Time
13REP870690.las	Adjusted GPS Time
13REP870705.las	Adjusted GPS Time
13REP870720.las	Adjusted GPS Time
13REP870735.las	Adjusted GPS Time
13REP870750.las	Adjusted GPS Time
13REP870765.las	Adjusted GPS Time
13REP870780.las	Adjusted GPS Time
13REP870795.las	Adjusted GPS Time
13REP870810.las	Adjusted GPS Time
13REP870825.las	Adjusted GPS Time
13REP870840.las	Adjusted GPS Time
13REP870855.las	Adjusted GPS Time
13REP870870.las	Adjusted GPS Time
13REP870885.las	Adjusted GPS Time
13REP870900.las	Adjusted GPS Time
13REP870915.las	Adjusted GPS Time
13REP870930.las	Adjusted GPS Time
13REP870945.las	Adjusted GPS Time
13REP870960.las	Adjusted GPS Time
13REP870975.las	Adjusted GPS Time
13REP870990.las	Adjusted GPS Time
13REP885000.las	Adjusted GPS Time

DPH-3 Report on Time of Global Positioning System Data

File	GPS Time Type
13REP885015.las	Adjusted GPS Time
13REP885030.las	Adjusted GPS Time
13REP885045.las	Adjusted GPS Time
13REP885060.las	Adjusted GPS Time
13REP885075.las	Adjusted GPS Time
13REP885090.las	Adjusted GPS Time
13REP885105.las	Adjusted GPS Time
13REP885120.las	Adjusted GPS Time
13REP885135.las	Adjusted GPS Time
13REP885150.las	Adjusted GPS Time
13REP885165.las	Adjusted GPS Time
13REP885180.las	Adjusted GPS Time
13REP885195.las	Adjusted GPS Time
13REP885210.las	Adjusted GPS Time
13REP885225.las	Adjusted GPS Time
13REP885240.las	Adjusted GPS Time
13REP885255.las	Adjusted GPS Time
13REP885270.las	Adjusted GPS Time
13REP885285.las	Adjusted GPS Time
13REP885300.las	Adjusted GPS Time
13REP885315.las	Adjusted GPS Time
13REP885330.las	Adjusted GPS Time
13REP885345.las	Adjusted GPS Time
13REP885360.las	Adjusted GPS Time
13REP885375.las	Adjusted GPS Time
13REP885390.las	Adjusted GPS Time
13REP885405.las	Adjusted GPS Time
13REP885420.las	Adjusted GPS Time
13REP885435.las	Adjusted GPS Time
13REP885450.las	Adjusted GPS Time
13REP885465.las	Adjusted GPS Time
13REP885480.las	Adjusted GPS Time
13REP885495.las	Adjusted GPS Time
13REP885510.las	Adjusted GPS Time
13REP885525.las	Adjusted GPS Time
13REP885540.las	Adjusted GPS Time
13REP885555.las	Adjusted GPS Time
13REP885570.las	Adjusted GPS Time
13REP885585.las	Adjusted GPS Time
13REP885600.las	Adjusted GPS Time
13REP885615.las	Adjusted GPS Time
13REP885630.las	Adjusted GPS Time
13REP885645.las	Adjusted GPS Time
13REP885660.las	Adjusted GPS Time
13REP885675.las	Adjusted GPS Time
13REP885690.las	Adjusted GPS Time
13REP885705.las	Adjusted GPS Time
13REP885720.las	Adjusted GPS Time
13REP885735.las	Adjusted GPS Time

DPH-3 Report on Time of Global Positioning System Data

File	GPS Time Type
13REP885750.las	Adjusted GPS Time
13REP885765.las	Adjusted GPS Time
13REP885780.las	Adjusted GPS Time
13REP885795.las	Adjusted GPS Time
13REP885810.las	Adjusted GPS Time
13REP885825.las	Adjusted GPS Time
13REP885840.las	Adjusted GPS Time
13REP885855.las	Adjusted GPS Time
13REP885870.las	Adjusted GPS Time
13REP885885.las	Adjusted GPS Time
13REP885900.las	Adjusted GPS Time
13REP885915.las	Adjusted GPS Time
13REP885930.las	Adjusted GPS Time
13REP885945.las	Adjusted GPS Time
13REP885960.las	Adjusted GPS Time
13REP885975.las	Adjusted GPS Time
13REP885990.las	Adjusted GPS Time
13REP900000.las	Adjusted GPS Time
13REP900015.las	Adjusted GPS Time
13REP900030.las	Adjusted GPS Time
13REP900045.las	Adjusted GPS Time
13REP900060.las	Adjusted GPS Time
13REP900075.las	Adjusted GPS Time
13REP900090.las	Adjusted GPS Time
13REP900105.las	Adjusted GPS Time
13REP900120.las	Adjusted GPS Time
13REP900135.las	Adjusted GPS Time
13REP900150.las	Adjusted GPS Time
13REP900165.las	Adjusted GPS Time
13REP900180.las	Adjusted GPS Time
13REP900195.las	Adjusted GPS Time
13REP900210.las	Adjusted GPS Time
13REP900225.las	Adjusted GPS Time
13REP900240.las	Adjusted GPS Time
13REP900255.las	Adjusted GPS Time
13REP900270.las	Adjusted GPS Time
13REP900285.las	Adjusted GPS Time
13REP900300.las	Adjusted GPS Time
13REP900315.las	Adjusted GPS Time
13REP900330.las	Adjusted GPS Time
13REP900345.las	Adjusted GPS Time
13REP900360.las	Adjusted GPS Time
13REP900375.las	Adjusted GPS Time
13REP900390.las	Adjusted GPS Time
13REP900405.las	Adjusted GPS Time
13REP900420.las	Adjusted GPS Time
13REP900435.las	Adjusted GPS Time
13REP900450.las	Adjusted GPS Time
13REP900465.las	Adjusted GPS Time

DPH-3 Report on Time of Global Positioning System Data

File	GPS Time Type
13REP900480.las	Adjusted GPS Time
13REP900495.las	Adjusted GPS Time
13REP900510.las	Adjusted GPS Time
13REP900525.las	Adjusted GPS Time
13REP900540.las	Adjusted GPS Time
13REP900555.las	Adjusted GPS Time
13REP900570.las	Adjusted GPS Time
13REP900585.las	Adjusted GPS Time
13REP900600.las	Adjusted GPS Time
13REP900615.las	Adjusted GPS Time
13REP900630.las	Adjusted GPS Time
13REP900645.las	Adjusted GPS Time
13REP900660.las	Adjusted GPS Time
13REP900675.las	Adjusted GPS Time
13REP900690.las	Adjusted GPS Time
13REP900705.las	Adjusted GPS Time
13REP900720.las	Adjusted GPS Time
13REP900735.las	Adjusted GPS Time
13REP900750.las	Adjusted GPS Time
13REP900765.las	Adjusted GPS Time
13REP900780.las	Adjusted GPS Time
13REP900795.las	Adjusted GPS Time
13REP900810.las	Adjusted GPS Time
13REP900825.las	Adjusted GPS Time
13REP900840.las	Adjusted GPS Time
13REP900855.las	Adjusted GPS Time
13REP900870.las	Adjusted GPS Time
13REP900885.las	Adjusted GPS Time
13REP900900.las	Adjusted GPS Time
13REP900915.las	Adjusted GPS Time
13REP900930.las	Adjusted GPS Time
13REP900945.las	Adjusted GPS Time
13REP900960.las	Adjusted GPS Time
13REP900975.las	Adjusted GPS Time
13REP900990.las	Adjusted GPS Time
13REP915000.las	Adjusted GPS Time
13REP915015.las	Adjusted GPS Time
13REP915030.las	Adjusted GPS Time
13REP915045.las	Adjusted GPS Time
13REP915060.las	Adjusted GPS Time
13REP915075.las	Adjusted GPS Time
13REP915090.las	Adjusted GPS Time
13REP915105.las	Adjusted GPS Time
13REP915120.las	Adjusted GPS Time
13REP915135.las	Adjusted GPS Time
13REP915150.las	Adjusted GPS Time
13REP915165.las	Adjusted GPS Time
13REP915180.las	Adjusted GPS Time
13REP915195.las	Adjusted GPS Time

DPH-3 Report on Time of Global Positioning System Data

File	GPS Time Type
13REP915210.las	Adjusted GPS Time
13REP915225.las	Adjusted GPS Time
13REP915240.las	Adjusted GPS Time
13REP915255.las	Adjusted GPS Time
13REP915270.las	Adjusted GPS Time
13REP915285.las	Adjusted GPS Time
13REP915300.las	Adjusted GPS Time
13REP915315.las	Adjusted GPS Time
13REP915330.las	Adjusted GPS Time
13REP915345.las	Adjusted GPS Time
13REP915360.las	Adjusted GPS Time
13REP915375.las	Adjusted GPS Time
13REP915390.las	Adjusted GPS Time
13REP915405.las	Adjusted GPS Time
13REP915420.las	Adjusted GPS Time
13REP915435.las	Adjusted GPS Time
13REP915450.las	Adjusted GPS Time
13REP915465.las	Adjusted GPS Time
13REP915480.las	Adjusted GPS Time
13REP915495.las	Adjusted GPS Time
13REP915510.las	Adjusted GPS Time
13REP915525.las	Adjusted GPS Time
13REP915540.las	Adjusted GPS Time
13REP915555.las	Adjusted GPS Time
13REP915570.las	Adjusted GPS Time
13REP915585.las	Adjusted GPS Time
13REP915600.las	Adjusted GPS Time
13REP915615.las	Adjusted GPS Time
13REP915630.las	Adjusted GPS Time
13REP915645.las	Adjusted GPS Time
13REP915660.las	Adjusted GPS Time
13REP915675.las	Adjusted GPS Time
13REP915690.las	Adjusted GPS Time
13REP915705.las	Adjusted GPS Time
13REP915720.las	Adjusted GPS Time
13REP915735.las	Adjusted GPS Time
13REP915750.las	Adjusted GPS Time
13REP915765.las	Adjusted GPS Time
13REP915780.las	Adjusted GPS Time
13REP915795.las	Adjusted GPS Time
13REP915810.las	Adjusted GPS Time
13REP915825.las	Adjusted GPS Time
13REP915840.las	Adjusted GPS Time
13REP915855.las	Adjusted GPS Time
13REP915870.las	Adjusted GPS Time
13REP915885.las	Adjusted GPS Time
13REP915900.las	Adjusted GPS Time
13REP915915.las	Adjusted GPS Time
13REP915930.las	Adjusted GPS Time

DPH-3 Report on Time of Global Positioning System Data

File	GPS Time Type
13REP915945.las	Adjusted GPS Time
13REP915960.las	Adjusted GPS Time
13REP915975.las	Adjusted GPS Time
13REP915990.las	Adjusted GPS Time
13REP930000.las	Adjusted GPS Time
13REP930015.las	Adjusted GPS Time
13REP930030.las	Adjusted GPS Time
13REP930045.las	Adjusted GPS Time
13REP930060.las	Adjusted GPS Time
13REP930075.las	Adjusted GPS Time
13REP930090.las	Adjusted GPS Time
13REP930105.las	Adjusted GPS Time
13REP930120.las	Adjusted GPS Time
13REP930135.las	Adjusted GPS Time
13REP930150.las	Adjusted GPS Time
13REP930165.las	Adjusted GPS Time
13REP930180.las	Adjusted GPS Time
13REP930195.las	Adjusted GPS Time
13REP930210.las	Adjusted GPS Time
13REP930225.las	Adjusted GPS Time
13REP930240.las	Adjusted GPS Time
13REP930255.las	Adjusted GPS Time
13REP930270.las	Adjusted GPS Time
13REP930285.las	Adjusted GPS Time
13REP930300.las	Adjusted GPS Time
13REP930315.las	Adjusted GPS Time
13REP930330.las	Adjusted GPS Time
13REP930345.las	Adjusted GPS Time
13REP930360.las	Adjusted GPS Time
13REP930375.las	Adjusted GPS Time
13REP930390.las	Adjusted GPS Time
13REP930405.las	Adjusted GPS Time
13REP930420.las	Adjusted GPS Time
13REP930435.las	Adjusted GPS Time
13REP930450.las	Adjusted GPS Time
13REP930465.las	Adjusted GPS Time
13REP930480.las	Adjusted GPS Time
13REP930495.las	Adjusted GPS Time
13REP930510.las	Adjusted GPS Time
13REP930525.las	Adjusted GPS Time
13REP930540.las	Adjusted GPS Time
13REP930555.las	Adjusted GPS Time
13REP930570.las	Adjusted GPS Time
13REP930585.las	Adjusted GPS Time
13REP930600.las	Adjusted GPS Time
13REP930615.las	Adjusted GPS Time
13REP930630.las	Adjusted GPS Time
13REP930645.las	Adjusted GPS Time
13REP930660.las	Adjusted GPS Time

DPH-3 Report on Time of Global Positioning System Data

File	GPS Time Type
13REP930675.las	Adjusted GPS Time
13REP930690.las	Adjusted GPS Time
13REP930705.las	Adjusted GPS Time
13REP930720.las	Adjusted GPS Time
13REP930735.las	Adjusted GPS Time
13REP930750.las	Adjusted GPS Time
13REP930765.las	Adjusted GPS Time
13REP930780.las	Adjusted GPS Time
13REP930795.las	Adjusted GPS Time
13REP930810.las	Adjusted GPS Time
13REP930825.las	Adjusted GPS Time
13REP930840.las	Adjusted GPS Time
13REP930855.las	Adjusted GPS Time
13REP930870.las	Adjusted GPS Time
13REP930885.las	Adjusted GPS Time
13REP930900.las	Adjusted GPS Time
13REP930915.las	Adjusted GPS Time
13REP930930.las	Adjusted GPS Time
13REP930945.las	Adjusted GPS Time
13REP930960.las	Adjusted GPS Time
13REP930975.las	Adjusted GPS Time
13REP930990.las	Adjusted GPS Time
13REP945000.las	Adjusted GPS Time
13REP945015.las	Adjusted GPS Time
13REP945030.las	Adjusted GPS Time
13REP945045.las	Adjusted GPS Time
13REP945060.las	Adjusted GPS Time
13REP945075.las	Adjusted GPS Time
13REP945090.las	Adjusted GPS Time
13REP945105.las	Adjusted GPS Time
13REP945120.las	Adjusted GPS Time
13REP945135.las	Adjusted GPS Time
13REP945150.las	Adjusted GPS Time
13REP945165.las	Adjusted GPS Time
13REP945180.las	Adjusted GPS Time
13REP945195.las	Adjusted GPS Time
13REP945210.las	Adjusted GPS Time
13REP945225.las	Adjusted GPS Time
13REP945240.las	Adjusted GPS Time
13REP945255.las	Adjusted GPS Time
13REP945270.las	Adjusted GPS Time
13REP945285.las	Adjusted GPS Time
13REP945300.las	Adjusted GPS Time
13REP945315.las	Adjusted GPS Time
13REP945330.las	Adjusted GPS Time
13REP945345.las	Adjusted GPS Time
13REP945360.las	Adjusted GPS Time
13REP945375.las	Adjusted GPS Time
13REP945390.las	Adjusted GPS Time

DPH-3 Report on Time of Global Positioning System Data

File	GPS Time Type
13REP945405.las	Adjusted GPS Time
13REP945420.las	Adjusted GPS Time
13REP945435.las	Adjusted GPS Time
13REP945450.las	Adjusted GPS Time
13REP945465.las	Adjusted GPS Time
13REP945480.las	Adjusted GPS Time
13REP945495.las	Adjusted GPS Time
13REP945510.las	Adjusted GPS Time
13REP945525.las	Adjusted GPS Time
13REP945540.las	Adjusted GPS Time
13REP945555.las	Adjusted GPS Time
13REP945570.las	Adjusted GPS Time
13REP945585.las	Adjusted GPS Time
13REP945600.las	Adjusted GPS Time
13REP945615.las	Adjusted GPS Time
13REP945630.las	Adjusted GPS Time
13REP945645.las	Adjusted GPS Time
13REP945660.las	Adjusted GPS Time
13REP945675.las	Adjusted GPS Time
13REP945690.las	Adjusted GPS Time
13REP945705.las	Adjusted GPS Time
13REP945720.las	Adjusted GPS Time
13REP945735.las	Adjusted GPS Time
13REP945750.las	Adjusted GPS Time
13REP945765.las	Adjusted GPS Time
13REP945780.las	Adjusted GPS Time
13REP945795.las	Adjusted GPS Time
13REP945810.las	Adjusted GPS Time
13REP945825.las	Adjusted GPS Time
13REP945840.las	Adjusted GPS Time
13REP945855.las	Adjusted GPS Time
13REP945870.las	Adjusted GPS Time
13REP945885.las	Adjusted GPS Time
13REP945900.las	Adjusted GPS Time
13REP945915.las	Adjusted GPS Time
13REP945930.las	Adjusted GPS Time
13REP945945.las	Adjusted GPS Time
13REP945960.las	Adjusted GPS Time
13REP945975.las	Adjusted GPS Time
13REP945990.las	Adjusted GPS Time
13REP960000.las	Adjusted GPS Time
13REP960015.las	Adjusted GPS Time
13REP960030.las	Adjusted GPS Time
13REP960045.las	Adjusted GPS Time
13REP960060.las	Adjusted GPS Time
13REP960075.las	Adjusted GPS Time
13REP960090.las	Adjusted GPS Time
13REP960105.las	Adjusted GPS Time
13REP960120.las	Adjusted GPS Time

DPH-3 Report on Time of Global Positioning System Data

File	GPS Time Type
13REP960135.las	Adjusted GPS Time
13REP960150.las	Adjusted GPS Time
13REP960165.las	Adjusted GPS Time
13REP960180.las	Adjusted GPS Time
13REP960195.las	Adjusted GPS Time
13REP960210.las	Adjusted GPS Time
13REP960225.las	Adjusted GPS Time
13REP960240.las	Adjusted GPS Time
13REP960255.las	Adjusted GPS Time
13REP960270.las	Adjusted GPS Time
13REP960285.las	Adjusted GPS Time
13REP960300.las	Adjusted GPS Time
13REP960315.las	Adjusted GPS Time
13REP960330.las	Adjusted GPS Time
13REP960345.las	Adjusted GPS Time
13REP960360.las	Adjusted GPS Time
13REP960375.las	Adjusted GPS Time
13REP960390.las	Adjusted GPS Time
13REP960405.las	Adjusted GPS Time
13REP960420.las	Adjusted GPS Time
13REP960435.las	Adjusted GPS Time
13REP960450.las	Adjusted GPS Time
13REP960465.las	Adjusted GPS Time
13REP960480.las	Adjusted GPS Time
13REP960495.las	Adjusted GPS Time
13REP960510.las	Adjusted GPS Time
13REP960525.las	Adjusted GPS Time
13REP960540.las	Adjusted GPS Time
13REP960555.las	Adjusted GPS Time
13REP960570.las	Adjusted GPS Time
13REP960585.las	Adjusted GPS Time
13REP960600.las	Adjusted GPS Time
13REP960615.las	Adjusted GPS Time
13REP960630.las	Adjusted GPS Time
13REP960645.las	Adjusted GPS Time
13REP960660.las	Adjusted GPS Time
13REP960675.las	Adjusted GPS Time
13REP960690.las	Adjusted GPS Time
13REP960705.las	Adjusted GPS Time
13REP960720.las	Adjusted GPS Time
13REP960735.las	Adjusted GPS Time
13REP960750.las	Adjusted GPS Time
13REP960765.las	Adjusted GPS Time
13REP960780.las	Adjusted GPS Time
13REP960795.las	Adjusted GPS Time
13REP960810.las	Adjusted GPS Time
13REP960825.las	Adjusted GPS Time
13REP960840.las	Adjusted GPS Time
13REP960855.las	Adjusted GPS Time

DPH-3 Report on Time of Global Positioning System Data

File	GPS Time Type
13REP960870.las	Adjusted GPS Time
13REP960885.las	Adjusted GPS Time
13REP960900.las	Adjusted GPS Time
13REP960915.las	Adjusted GPS Time
13REP960930.las	Adjusted GPS Time
13REP960945.las	Adjusted GPS Time
13REP960960.las	Adjusted GPS Time
13REP960975.las	Adjusted GPS Time
13REP960990.las	Adjusted GPS Time
13REP975000.las	Adjusted GPS Time
13REP975015.las	Adjusted GPS Time
13REP975030.las	Adjusted GPS Time
13REP975045.las	Adjusted GPS Time
13REP975060.las	Adjusted GPS Time
13REP975075.las	Adjusted GPS Time
13REP975090.las	Adjusted GPS Time
13REP975105.las	Adjusted GPS Time
13REP975120.las	Adjusted GPS Time
13REP975135.las	Adjusted GPS Time
13REP975150.las	Adjusted GPS Time
13REP975165.las	Adjusted GPS Time
13REP975180.las	Adjusted GPS Time
13REP975195.las	Adjusted GPS Time
13REP975210.las	Adjusted GPS Time
13REP975225.las	Adjusted GPS Time
13REP975240.las	Adjusted GPS Time
13REP975255.las	Adjusted GPS Time
13REP975270.las	Adjusted GPS Time
13REP975285.las	Adjusted GPS Time
13REP975300.las	Adjusted GPS Time
13REP975315.las	Adjusted GPS Time
13REP975330.las	Adjusted GPS Time
13REP975345.las	Adjusted GPS Time
13REP975360.las	Adjusted GPS Time
13REP975375.las	Adjusted GPS Time
13REP975390.las	Adjusted GPS Time
13REP975405.las	Adjusted GPS Time
13REP975420.las	Adjusted GPS Time
13REP975435.las	Adjusted GPS Time
13REP975450.las	Adjusted GPS Time
13REP975465.las	Adjusted GPS Time
13REP975480.las	Adjusted GPS Time
13REP975495.las	Adjusted GPS Time
13REP975510.las	Adjusted GPS Time
13REP975525.las	Adjusted GPS Time
13REP975540.las	Adjusted GPS Time
13REP975555.las	Adjusted GPS Time
13REP975570.las	Adjusted GPS Time
13REP975585.las	Adjusted GPS Time

DPH-3 Report on Time of Global Positioning System Data

File	GPS Time Type
13REP975600.las	Adjusted GPS Time
13REP975615.las	Adjusted GPS Time
13REP975630.las	Adjusted GPS Time
13REP975645.las	Adjusted GPS Time
13REP975660.las	Adjusted GPS Time
13REP975675.las	Adjusted GPS Time
13REP975690.las	Adjusted GPS Time
13REP975705.las	Adjusted GPS Time
13REP975720.las	Adjusted GPS Time
13REP975735.las	Adjusted GPS Time
13REP975750.las	Adjusted GPS Time
13REP975765.las	Adjusted GPS Time
13REP975780.las	Adjusted GPS Time
13REP975795.las	Adjusted GPS Time
13REP975810.las	Adjusted GPS Time
13REP975825.las	Adjusted GPS Time
13REP975840.las	Adjusted GPS Time
13REP975855.las	Adjusted GPS Time
13REP975870.las	Adjusted GPS Time
13REP975885.las	Adjusted GPS Time
13REP975900.las	Adjusted GPS Time
13REP975915.las	Adjusted GPS Time
13REP975930.las	Adjusted GPS Time
13REP975945.las	Adjusted GPS Time
13REP975960.las	Adjusted GPS Time
13REP975975.las	Adjusted GPS Time
13REP975990.las	Adjusted GPS Time
13REP990000.las	Adjusted GPS Time
13REP990015.las	Adjusted GPS Time
13REP990030.las	Adjusted GPS Time
13REP990045.las	Adjusted GPS Time
13REP990060.las	Adjusted GPS Time
13REP990075.las	Adjusted GPS Time
13REP990090.las	Adjusted GPS Time
13REP990105.las	Adjusted GPS Time
13REP990120.las	Adjusted GPS Time
13REP990135.las	Adjusted GPS Time
13REP990150.las	Adjusted GPS Time
13REP990165.las	Adjusted GPS Time
13REP990180.las	Adjusted GPS Time
13REP990195.las	Adjusted GPS Time
13REP990210.las	Adjusted GPS Time
13REP990225.las	Adjusted GPS Time
13REP990240.las	Adjusted GPS Time
13REP990255.las	Adjusted GPS Time
13REP990270.las	Adjusted GPS Time
13REP990285.las	Adjusted GPS Time
13REP990300.las	Adjusted GPS Time
13REP990315.las	Adjusted GPS Time

DPH-3 Report on Time of Global Positioning System Data

File	GPS Time Type
13REP990330.las	Adjusted GPS Time
13REP990345.las	Adjusted GPS Time
13REP990360.las	Adjusted GPS Time
13REP990375.las	Adjusted GPS Time
13REP990390.las	Adjusted GPS Time
13REP990405.las	Adjusted GPS Time
13REP990420.las	Adjusted GPS Time
13REP990435.las	Adjusted GPS Time
13REP990450.las	Adjusted GPS Time
13REP990465.las	Adjusted GPS Time
13REP990480.las	Adjusted GPS Time
13REP990495.las	Adjusted GPS Time
13REP990510.las	Adjusted GPS Time
13REP990525.las	Adjusted GPS Time
13REP990540.las	Adjusted GPS Time
13REP990555.las	Adjusted GPS Time
13REP990570.las	Adjusted GPS Time
13REP990585.las	Adjusted GPS Time
13REP990600.las	Adjusted GPS Time
13REP990615.las	Adjusted GPS Time
13REP990630.las	Adjusted GPS Time
13REP990645.las	Adjusted GPS Time
13REP990660.las	Adjusted GPS Time
13REP990675.las	Adjusted GPS Time
13REP990690.las	Adjusted GPS Time
13REP990705.las	Adjusted GPS Time
13REP990720.las	Adjusted GPS Time
13REP990735.las	Adjusted GPS Time
13REP990750.las	Adjusted GPS Time
13REP990765.las	Adjusted GPS Time
13REP990780.las	Adjusted GPS Time
13REP990795.las	Adjusted GPS Time
13REP990810.las	Adjusted GPS Time
13REP990825.las	Adjusted GPS Time
13REP990840.las	Adjusted GPS Time
13REP990855.las	Adjusted GPS Time
13REP990870.las	Adjusted GPS Time
13REP990885.las	Adjusted GPS Time
13REP990900.las	Adjusted GPS Time
13REP990915.las	Adjusted GPS Time
13REP990930.las	Adjusted GPS Time
13REP990945.las	Adjusted GPS Time
13REP990960.las	Adjusted GPS Time
13REP990975.las	Adjusted GPS Time
13REP990990.las	Adjusted GPS Time
13REQ840005.las	Adjusted GPS Time
13REQ855005.las	Adjusted GPS Time
13REQ870005.las	Adjusted GPS Time
13REQ885005.las	Adjusted GPS Time

DPH-3 Report on Time of Global Positioning System Data

File	GPS Time Type
13REQ900005.las	Adjusted GPS Time
13REQ915005.las	Adjusted GPS Time
13REQ930005.las	Adjusted GPS Time
13REQ945005.las	Adjusted GPS Time
13REQ960005.las	Adjusted GPS Time
13REQ975005.las	Adjusted GPS Time
13REQ990005.las	Adjusted GPS Time
13RFN005400.las	Adjusted GPS Time
13RFN005415.las	Adjusted GPS Time
13RFN005430.las	Adjusted GPS Time
13RFN005445.las	Adjusted GPS Time
13RFN005460.las	Adjusted GPS Time
13RFN005475.las	Adjusted GPS Time
13RFN005490.las	Adjusted GPS Time
13RFN005505.las	Adjusted GPS Time
13RFN005520.las	Adjusted GPS Time
13RFN005535.las	Adjusted GPS Time
13RFN005550.las	Adjusted GPS Time
13RFN005565.las	Adjusted GPS Time
13RFN005580.las	Adjusted GPS Time
13RFN005595.las	Adjusted GPS Time
13RFN005610.las	Adjusted GPS Time
13RFN005625.las	Adjusted GPS Time
13RFN005640.las	Adjusted GPS Time
13RFN005655.las	Adjusted GPS Time
13RFN005670.las	Adjusted GPS Time
13RFN005685.las	Adjusted GPS Time
13RFN005700.las	Adjusted GPS Time
13RFN005715.las	Adjusted GPS Time
13RFN005730.las	Adjusted GPS Time
13RFN005745.las	Adjusted GPS Time
13RFN005760.las	Adjusted GPS Time
13RFN005775.las	Adjusted GPS Time
13RFN005790.las	Adjusted GPS Time
13RFN005805.las	Adjusted GPS Time
13RFN005820.las	Adjusted GPS Time
13RFN005835.las	Adjusted GPS Time
13RFN005850.las	Adjusted GPS Time
13RFN005865.las	Adjusted GPS Time
13RFN005880.las	Adjusted GPS Time
13RFN005895.las	Adjusted GPS Time
13RFN005910.las	Adjusted GPS Time
13RFN005925.las	Adjusted GPS Time
13RFN005940.las	Adjusted GPS Time
13RFN005955.las	Adjusted GPS Time
13RFN005970.las	Adjusted GPS Time
13RFN005985.las	Adjusted GPS Time
13RFN020400.las	Adjusted GPS Time
13RFN020415.las	Adjusted GPS Time

DPH-3 Report on Time of Global Positioning System Data

File	GPS Time Type
13RFN020430.las	Adjusted GPS Time
13RFN020445.las	Adjusted GPS Time
13RFN020460.las	Adjusted GPS Time
13RFN020475.las	Adjusted GPS Time
13RFN020490.las	Adjusted GPS Time
13RFN020505.las	Adjusted GPS Time
13RFN020520.las	Adjusted GPS Time
13RFN020535.las	Adjusted GPS Time
13RFN020550.las	Adjusted GPS Time
13RFN020565.las	Adjusted GPS Time
13RFN020580.las	Adjusted GPS Time
13RFN020595.las	Adjusted GPS Time
13RFN020610.las	Adjusted GPS Time
13RFN020625.las	Adjusted GPS Time
13RFN020640.las	Adjusted GPS Time
13RFN020655.las	Adjusted GPS Time
13RFN020670.las	Adjusted GPS Time
13RFN020685.las	Adjusted GPS Time
13RFN020700.las	Adjusted GPS Time
13RFN020715.las	Adjusted GPS Time
13RFN020730.las	Adjusted GPS Time
13RFN020745.las	Adjusted GPS Time
13RFN020760.las	Adjusted GPS Time
13RFN020775.las	Adjusted GPS Time
13RFN020790.las	Adjusted GPS Time
13RFN020805.las	Adjusted GPS Time
13RFN020820.las	Adjusted GPS Time
13RFN020835.las	Adjusted GPS Time
13RFN020850.las	Adjusted GPS Time
13RFN020865.las	Adjusted GPS Time
13RFN020880.las	Adjusted GPS Time
13RFN020895.las	Adjusted GPS Time
13RFN020910.las	Adjusted GPS Time
13RFN020925.las	Adjusted GPS Time
13RFN020940.las	Adjusted GPS Time
13RFN020955.las	Adjusted GPS Time
13RFN020970.las	Adjusted GPS Time
13RFN020985.las	Adjusted GPS Time
13RFN035385.las	Adjusted GPS Time
13RFN035400.las	Adjusted GPS Time
13RFN035415.las	Adjusted GPS Time
13RFN035430.las	Adjusted GPS Time
13RFN035445.las	Adjusted GPS Time
13RFN035460.las	Adjusted GPS Time
13RFN035475.las	Adjusted GPS Time
13RFN035490.las	Adjusted GPS Time
13RFN035505.las	Adjusted GPS Time
13RFN035520.las	Adjusted GPS Time
13RFN035535.las	Adjusted GPS Time

DPH-3 Report on Time of Global Positioning System Data

File	GPS Time Type
13RFN035550.las	Adjusted GPS Time
13RFN035565.las	Adjusted GPS Time
13RFN035580.las	Adjusted GPS Time
13RFN035595.las	Adjusted GPS Time
13RFN035610.las	Adjusted GPS Time
13RFN035625.las	Adjusted GPS Time
13RFN035640.las	Adjusted GPS Time
13RFN035655.las	Adjusted GPS Time
13RFN035670.las	Adjusted GPS Time
13RFN035685.las	Adjusted GPS Time
13RFN035700.las	Adjusted GPS Time
13RFN035715.las	Adjusted GPS Time
13RFN035730.las	Adjusted GPS Time
13RFN035745.las	Adjusted GPS Time
13RFN035760.las	Adjusted GPS Time
13RFN035775.las	Adjusted GPS Time
13RFN035790.las	Adjusted GPS Time
13RFN035805.las	Adjusted GPS Time
13RFN035820.las	Adjusted GPS Time
13RFN035835.las	Adjusted GPS Time
13RFN035850.las	Adjusted GPS Time
13RFN035865.las	Adjusted GPS Time
13RFN035880.las	Adjusted GPS Time
13RFN035895.las	Adjusted GPS Time
13RFN035910.las	Adjusted GPS Time
13RFN035925.las	Adjusted GPS Time
13RFN035940.las	Adjusted GPS Time
13RFN035955.las	Adjusted GPS Time
13RFN035970.las	Adjusted GPS Time
13RFN035985.las	Adjusted GPS Time
13RFN050385.las	Adjusted GPS Time
13RFN050400.las	Adjusted GPS Time
13RFN050415.las	Adjusted GPS Time
13RFN050430.las	Adjusted GPS Time
13RFN050445.las	Adjusted GPS Time
13RFN050460.las	Adjusted GPS Time
13RFN050475.las	Adjusted GPS Time
13RFN050490.las	Adjusted GPS Time
13RFN050505.las	Adjusted GPS Time
13RFN050520.las	Adjusted GPS Time
13RFN050535.las	Adjusted GPS Time
13RFN050550.las	Adjusted GPS Time
13RFN050565.las	Adjusted GPS Time
13RFN050580.las	Adjusted GPS Time
13RFN050595.las	Adjusted GPS Time
13RFN050610.las	Adjusted GPS Time
13RFN050625.las	Adjusted GPS Time
13RFN050640.las	Adjusted GPS Time
13RFN050655.las	Adjusted GPS Time

DPH-3 Report on Time of Global Positioning System Data

File	GPS Time Type
13RFN050670.las	Adjusted GPS Time
13RFN050685.las	Adjusted GPS Time
13RFN050700.las	Adjusted GPS Time
13RFN050715.las	Adjusted GPS Time
13RFN050730.las	Adjusted GPS Time
13RFN050745.las	Adjusted GPS Time
13RFN050760.las	Adjusted GPS Time
13RFN050775.las	Adjusted GPS Time
13RFN050790.las	Adjusted GPS Time
13RFN050805.las	Adjusted GPS Time
13RFN050820.las	Adjusted GPS Time
13RFN050835.las	Adjusted GPS Time
13RFN050850.las	Adjusted GPS Time
13RFN050865.las	Adjusted GPS Time
13RFN050880.las	Adjusted GPS Time
13RFN050895.las	Adjusted GPS Time
13RFN050910.las	Adjusted GPS Time
13RFN050925.las	Adjusted GPS Time
13RFN050940.las	Adjusted GPS Time
13RFN050955.las	Adjusted GPS Time
13RFN050970.las	Adjusted GPS Time
13RFN050985.las	Adjusted GPS Time
13RFN065385.las	Adjusted GPS Time
13RFN065400.las	Adjusted GPS Time
13RFN065415.las	Adjusted GPS Time
13RFN065430.las	Adjusted GPS Time
13RFN065445.las	Adjusted GPS Time
13RFN065460.las	Adjusted GPS Time
13RFN065475.las	Adjusted GPS Time
13RFN065490.las	Adjusted GPS Time
13RFN065505.las	Adjusted GPS Time
13RFN065520.las	Adjusted GPS Time
13RFN065535.las	Adjusted GPS Time
13RFN065550.las	Adjusted GPS Time
13RFN065565.las	Adjusted GPS Time
13RFN065580.las	Adjusted GPS Time
13RFN065595.las	Adjusted GPS Time
13RFN065610.las	Adjusted GPS Time
13RFN065625.las	Adjusted GPS Time
13RFN065640.las	Adjusted GPS Time
13RFN065655.las	Adjusted GPS Time
13RFN065670.las	Adjusted GPS Time
13RFN065685.las	Adjusted GPS Time
13RFN065700.las	Adjusted GPS Time
13RFN065715.las	Adjusted GPS Time
13RFN065730.las	Adjusted GPS Time
13RFN065745.las	Adjusted GPS Time
13RFN065760.las	Adjusted GPS Time
13RFN065775.las	Adjusted GPS Time

DPH-3 Report on Time of Global Positioning System Data

File	GPS Time Type
13RFN065790.las	Adjusted GPS Time
13RFN065805.las	Adjusted GPS Time
13RFN065820.las	Adjusted GPS Time
13RFN065835.las	Adjusted GPS Time
13RFN065850.las	Adjusted GPS Time
13RFN065865.las	Adjusted GPS Time
13RFN065880.las	Adjusted GPS Time
13RFN065895.las	Adjusted GPS Time
13RFN065910.las	Adjusted GPS Time
13RFN065925.las	Adjusted GPS Time
13RFN065940.las	Adjusted GPS Time
13RFN065955.las	Adjusted GPS Time
13RFN065970.las	Adjusted GPS Time
13RFN065985.las	Adjusted GPS Time
13RFN080385.las	Adjusted GPS Time
13RFN080400.las	Adjusted GPS Time
13RFN080415.las	Adjusted GPS Time
13RFN080430.las	Adjusted GPS Time
13RFN080445.las	Adjusted GPS Time
13RFN080460.las	Adjusted GPS Time
13RFN080475.las	Adjusted GPS Time
13RFN080490.las	Adjusted GPS Time
13RFN080505.las	Adjusted GPS Time
13RFN080520.las	Adjusted GPS Time
13RFN080535.las	Adjusted GPS Time
13RFN080550.las	Adjusted GPS Time
13RFN080565.las	Adjusted GPS Time
13RFN080580.las	Adjusted GPS Time
13RFN080595.las	Adjusted GPS Time
13RFN080610.las	Adjusted GPS Time
13RFN080625.las	Adjusted GPS Time
13RFN080640.las	Adjusted GPS Time
13RFN080655.las	Adjusted GPS Time
13RFN080670.las	Adjusted GPS Time
13RFN080685.las	Adjusted GPS Time
13RFN080700.las	Adjusted GPS Time
13RFN080715.las	Adjusted GPS Time
13RFN080730.las	Adjusted GPS Time
13RFN080745.las	Adjusted GPS Time
13RFN080760.las	Adjusted GPS Time
13RFN080775.las	Adjusted GPS Time
13RFN080790.las	Adjusted GPS Time
13RFN080805.las	Adjusted GPS Time
13RFN080820.las	Adjusted GPS Time
13RFN080835.las	Adjusted GPS Time
13RFN080850.las	Adjusted GPS Time
13RFN080865.las	Adjusted GPS Time
13RFN080880.las	Adjusted GPS Time
13RFN080895.las	Adjusted GPS Time

DPH-3 Report on Time of Global Positioning System Data

File	GPS Time Type
13RFN080910.las	Adjusted GPS Time
13RFN080925.las	Adjusted GPS Time
13RFN080940.las	Adjusted GPS Time
13RFN080955.las	Adjusted GPS Time
13RFN080970.las	Adjusted GPS Time
13RFN080985.las	Adjusted GPS Time
13RFN095385.las	Adjusted GPS Time
13RFN095400.las	Adjusted GPS Time
13RFN095415.las	Adjusted GPS Time
13RFN095430.las	Adjusted GPS Time
13RFN095445.las	Adjusted GPS Time
13RFN095460.las	Adjusted GPS Time
13RFN095475.las	Adjusted GPS Time
13RFN095490.las	Adjusted GPS Time
13RFN095505.las	Adjusted GPS Time
13RFN095520.las	Adjusted GPS Time
13RFN095535.las	Adjusted GPS Time
13RFN095550.las	Adjusted GPS Time
13RFN095565.las	Adjusted GPS Time
13RFN095580.las	Adjusted GPS Time
13RFN095595.las	Adjusted GPS Time
13RFN095610.las	Adjusted GPS Time
13RFN095625.las	Adjusted GPS Time
13RFN095640.las	Adjusted GPS Time
13RFN095655.las	Adjusted GPS Time
13RFN095670.las	Adjusted GPS Time
13RFN095685.las	Adjusted GPS Time
13RFN095700.las	Adjusted GPS Time
13RFN095715.las	Adjusted GPS Time
13RFN095730.las	Adjusted GPS Time
13RFN095745.las	Adjusted GPS Time
13RFN095760.las	Adjusted GPS Time
13RFN095775.las	Adjusted GPS Time
13RFN095790.las	Adjusted GPS Time
13RFN095805.las	Adjusted GPS Time
13RFN095820.las	Adjusted GPS Time
13RFN095835.las	Adjusted GPS Time
13RFN095850.las	Adjusted GPS Time
13RFN095865.las	Adjusted GPS Time
13RFN095880.las	Adjusted GPS Time
13RFN095895.las	Adjusted GPS Time
13RFN095910.las	Adjusted GPS Time
13RFN095925.las	Adjusted GPS Time
13RFN095940.las	Adjusted GPS Time
13RFN095955.las	Adjusted GPS Time
13RFN095970.las	Adjusted GPS Time
13RFN095985.las	Adjusted GPS Time
13RFN110385.las	Adjusted GPS Time
13RFN110400.las	Adjusted GPS Time

DPH-3 Report on Time of Global Positioning System Data

File	GPS Time Type
13RFN110415.las	Adjusted GPS Time
13RFN110430.las	Adjusted GPS Time
13RFN110445.las	Adjusted GPS Time
13RFN110460.las	Adjusted GPS Time
13RFN110475.las	Adjusted GPS Time
13RFN110490.las	Adjusted GPS Time
13RFN110505.las	Adjusted GPS Time
13RFN110520.las	Adjusted GPS Time
13RFN110535.las	Adjusted GPS Time
13RFN110550.las	Adjusted GPS Time
13RFN110565.las	Adjusted GPS Time
13RFN110580.las	Adjusted GPS Time
13RFN110595.las	Adjusted GPS Time
13RFN110610.las	Adjusted GPS Time
13RFN110625.las	Adjusted GPS Time
13RFN110640.las	Adjusted GPS Time
13RFN110655.las	Adjusted GPS Time
13RFN110670.las	Adjusted GPS Time
13RFN110685.las	Adjusted GPS Time
13RFN110700.las	Adjusted GPS Time
13RFN110715.las	Adjusted GPS Time
13RFN110730.las	Adjusted GPS Time
13RFN110745.las	Adjusted GPS Time
13RFN110760.las	Adjusted GPS Time
13RFN110775.las	Adjusted GPS Time
13RFN110790.las	Adjusted GPS Time
13RFN110805.las	Adjusted GPS Time
13RFN110820.las	Adjusted GPS Time
13RFN110835.las	Adjusted GPS Time
13RFN110850.las	Adjusted GPS Time
13RFN110865.las	Adjusted GPS Time
13RFN110880.las	Adjusted GPS Time
13RFN110895.las	Adjusted GPS Time
13RFN110910.las	Adjusted GPS Time
13RFN110925.las	Adjusted GPS Time
13RFN110940.las	Adjusted GPS Time
13RFN110955.las	Adjusted GPS Time
13RFN110970.las	Adjusted GPS Time
13RFN110985.las	Adjusted GPS Time
13RFN125370.las	Adjusted GPS Time
13RFN125385.las	Adjusted GPS Time
13RFN125400.las	Adjusted GPS Time
13RFN125415.las	Adjusted GPS Time
13RFN125430.las	Adjusted GPS Time
13RFN125445.las	Adjusted GPS Time
13RFN125460.las	Adjusted GPS Time
13RFN125475.las	Adjusted GPS Time
13RFN125490.las	Adjusted GPS Time
13RFN125505.las	Adjusted GPS Time

DPH-3 Report on Time of Global Positioning System Data

File	GPS Time Type
13RFN125520.las	Adjusted GPS Time
13RFN125535.las	Adjusted GPS Time
13RFN125550.las	Adjusted GPS Time
13RFN125565.las	Adjusted GPS Time
13RFN125580.las	Adjusted GPS Time
13RFN125595.las	Adjusted GPS Time
13RFN125610.las	Adjusted GPS Time
13RFN125625.las	Adjusted GPS Time
13RFN125640.las	Adjusted GPS Time
13RFN125655.las	Adjusted GPS Time
13RFN125670.las	Adjusted GPS Time
13RFN125685.las	Adjusted GPS Time
13RFN125700.las	Adjusted GPS Time
13RFN125715.las	Adjusted GPS Time
13RFN125730.las	Adjusted GPS Time
13RFN125745.las	Adjusted GPS Time
13RFN125760.las	Adjusted GPS Time
13RFN125775.las	Adjusted GPS Time
13RFN125790.las	Adjusted GPS Time
13RFN125805.las	Adjusted GPS Time
13RFN125820.las	Adjusted GPS Time
13RFN125835.las	Adjusted GPS Time
13RFN125850.las	Adjusted GPS Time
13RFN125865.las	Adjusted GPS Time
13RFN125880.las	Adjusted GPS Time
13RFN125895.las	Adjusted GPS Time
13RFN125910.las	Adjusted GPS Time
13RFN125925.las	Adjusted GPS Time
13RFN125940.las	Adjusted GPS Time
13RFN125955.las	Adjusted GPS Time
13RFN125970.las	Adjusted GPS Time
13RFN125985.las	Adjusted GPS Time
13RFN140370.las	Adjusted GPS Time
13RFN140385.las	Adjusted GPS Time
13RFN140400.las	Adjusted GPS Time
13RFN140415.las	Adjusted GPS Time
13RFN140430.las	Adjusted GPS Time
13RFN140445.las	Adjusted GPS Time
13RFN140460.las	Adjusted GPS Time
13RFN140475.las	Adjusted GPS Time
13RFN140490.las	Adjusted GPS Time
13RFN140505.las	Adjusted GPS Time
13RFN140520.las	Adjusted GPS Time
13RFN140535.las	Adjusted GPS Time
13RFN140550.las	Adjusted GPS Time
13RFN140565.las	Adjusted GPS Time
13RFN140580.las	Adjusted GPS Time
13RFN140595.las	Adjusted GPS Time
13RFN140610.las	Adjusted GPS Time

DPH-3 Report on Time of Global Positioning System Data

File	GPS Time Type
13RFN140625.las	Adjusted GPS Time
13RFN140640.las	Adjusted GPS Time
13RFN140655.las	Adjusted GPS Time
13RFN140670.las	Adjusted GPS Time
13RFN140685.las	Adjusted GPS Time
13RFN140700.las	Adjusted GPS Time
13RFN140715.las	Adjusted GPS Time
13RFN140730.las	Adjusted GPS Time
13RFN140745.las	Adjusted GPS Time
13RFN140760.las	Adjusted GPS Time
13RFN140775.las	Adjusted GPS Time
13RFN140790.las	Adjusted GPS Time
13RFN140805.las	Adjusted GPS Time
13RFN140820.las	Adjusted GPS Time
13RFN140835.las	Adjusted GPS Time
13RFN140850.las	Adjusted GPS Time
13RFN140865.las	Adjusted GPS Time
13RFN140880.las	Adjusted GPS Time
13RFN140895.las	Adjusted GPS Time
13RFN140910.las	Adjusted GPS Time
13RFN140925.las	Adjusted GPS Time
13RFN140940.las	Adjusted GPS Time
13RFN140955.las	Adjusted GPS Time
13RFN140970.las	Adjusted GPS Time
13RFN140985.las	Adjusted GPS Time
13RFN155370.las	Adjusted GPS Time
13RFN155385.las	Adjusted GPS Time
13RFN155400.las	Adjusted GPS Time
13RFN155415.las	Adjusted GPS Time
13RFN155430.las	Adjusted GPS Time
13RFN155445.las	Adjusted GPS Time
13RFN155460.las	Adjusted GPS Time
13RFN155475.las	Adjusted GPS Time
13RFN155490.las	Adjusted GPS Time
13RFN155505.las	Adjusted GPS Time
13RFN155520.las	Adjusted GPS Time
13RFN155535.las	Adjusted GPS Time
13RFN155550.las	Adjusted GPS Time
13RFN155565.las	Adjusted GPS Time
13RFN155580.las	Adjusted GPS Time
13RFN155595.las	Adjusted GPS Time
13RFN155610.las	Adjusted GPS Time
13RFN155625.las	Adjusted GPS Time
13RFN155640.las	Adjusted GPS Time
13RFN155655.las	Adjusted GPS Time
13RFN155670.las	Adjusted GPS Time
13RFN155685.las	Adjusted GPS Time
13RFN155700.las	Adjusted GPS Time
13RFN155715.las	Adjusted GPS Time

DPH-3 Report on Time of Global Positioning System Data

File	GPS Time Type
13RFN155730.las	Adjusted GPS Time
13RFN155745.las	Adjusted GPS Time
13RFN155760.las	Adjusted GPS Time
13RFN155775.las	Adjusted GPS Time
13RFN155790.las	Adjusted GPS Time
13RFN155805.las	Adjusted GPS Time
13RFN155820.las	Adjusted GPS Time
13RFN155835.las	Adjusted GPS Time
13RFN155850.las	Adjusted GPS Time
13RFN155865.las	Adjusted GPS Time
13RFN155880.las	Adjusted GPS Time
13RFN155895.las	Adjusted GPS Time
13RFN155910.las	Adjusted GPS Time
13RFN155925.las	Adjusted GPS Time
13RFN155940.las	Adjusted GPS Time
13RFN155955.las	Adjusted GPS Time
13RFN155970.las	Adjusted GPS Time
13RFN155985.las	Adjusted GPS Time
13RFN170325.las	Adjusted GPS Time
13RFN170340.las	Adjusted GPS Time
13RFN170355.las	Adjusted GPS Time
13RFN170370.las	Adjusted GPS Time
13RFN170385.las	Adjusted GPS Time
13RFN170400.las	Adjusted GPS Time
13RFN170415.las	Adjusted GPS Time
13RFN170430.las	Adjusted GPS Time
13RFN170445.las	Adjusted GPS Time
13RFN170460.las	Adjusted GPS Time
13RFN170475.las	Adjusted GPS Time
13RFN170490.las	Adjusted GPS Time
13RFN170505.las	Adjusted GPS Time
13RFN170520.las	Adjusted GPS Time
13RFN170535.las	Adjusted GPS Time
13RFN170550.las	Adjusted GPS Time
13RFN170565.las	Adjusted GPS Time
13RFN170580.las	Adjusted GPS Time
13RFN170595.las	Adjusted GPS Time
13RFN170610.las	Adjusted GPS Time
13RFN170625.las	Adjusted GPS Time
13RFN170640.las	Adjusted GPS Time
13RFN170655.las	Adjusted GPS Time
13RFN170670.las	Adjusted GPS Time
13RFN170685.las	Adjusted GPS Time
13RFN170700.las	Adjusted GPS Time
13RFN170715.las	Adjusted GPS Time
13RFN170730.las	Adjusted GPS Time
13RFN170745.las	Adjusted GPS Time
13RFN170760.las	Adjusted GPS Time
13RFN170775.las	Adjusted GPS Time

DPH-3 Report on Time of Global Positioning System Data

File	GPS Time Type
13RFN170790.las	Adjusted GPS Time
13RFN170805.las	Adjusted GPS Time
13RFN170820.las	Adjusted GPS Time
13RFN170835.las	Adjusted GPS Time
13RFN170850.las	Adjusted GPS Time
13RFN170865.las	Adjusted GPS Time
13RFN170880.las	Adjusted GPS Time
13RFN170895.las	Adjusted GPS Time
13RFN170910.las	Adjusted GPS Time
13RFN170925.las	Adjusted GPS Time
13RFN170940.las	Adjusted GPS Time
13RFN170955.las	Adjusted GPS Time
13RFN170970.las	Adjusted GPS Time
13RFN170985.las	Adjusted GPS Time
13RFN185325.las	Adjusted GPS Time
13RFN185340.las	Adjusted GPS Time
13RFN185355.las	Adjusted GPS Time
13RFN185370.las	Adjusted GPS Time
13RFN185385.las	Adjusted GPS Time
13RFN185400.las	Adjusted GPS Time
13RFN185415.las	Adjusted GPS Time
13RFN185430.las	Adjusted GPS Time
13RFN185445.las	Adjusted GPS Time
13RFN185460.las	Adjusted GPS Time
13RFN185475.las	Adjusted GPS Time
13RFN185490.las	Adjusted GPS Time
13RFN185505.las	Adjusted GPS Time
13RFN185520.las	Adjusted GPS Time
13RFN185535.las	Adjusted GPS Time
13RFN185550.las	Adjusted GPS Time
13RFN185565.las	Adjusted GPS Time
13RFN185580.las	Adjusted GPS Time
13RFN185595.las	Adjusted GPS Time
13RFN185610.las	Adjusted GPS Time
13RFN185625.las	Adjusted GPS Time
13RFN185640.las	Adjusted GPS Time
13RFN185655.las	Adjusted GPS Time
13RFN185670.las	Adjusted GPS Time
13RFN185685.las	Adjusted GPS Time
13RFN185700.las	Adjusted GPS Time
13RFN185715.las	Adjusted GPS Time
13RFN185730.las	Adjusted GPS Time
13RFN185745.las	Adjusted GPS Time
13RFN185760.las	Adjusted GPS Time
13RFN185775.las	Adjusted GPS Time
13RFN185790.las	Adjusted GPS Time
13RFN185805.las	Adjusted GPS Time
13RFN185820.las	Adjusted GPS Time
13RFN185835.las	Adjusted GPS Time

DPH-3 Report on Time of Global Positioning System Data

File	GPS Time Type
13RFN185850.las	Adjusted GPS Time
13RFN185865.las	Adjusted GPS Time
13RFN185880.las	Adjusted GPS Time
13RFN185895.las	Adjusted GPS Time
13RFN185910.las	Adjusted GPS Time
13RFN185925.las	Adjusted GPS Time
13RFN185940.las	Adjusted GPS Time
13RFN185955.las	Adjusted GPS Time
13RFN185970.las	Adjusted GPS Time
13RFN185985.las	Adjusted GPS Time
13RFN200325.las	Adjusted GPS Time
13RFN200340.las	Adjusted GPS Time
13RFN200355.las	Adjusted GPS Time
13RFN200370.las	Adjusted GPS Time
13RFN200385.las	Adjusted GPS Time
13RFN200400.las	Adjusted GPS Time
13RFN200415.las	Adjusted GPS Time
13RFN200430.las	Adjusted GPS Time
13RFN200445.las	Adjusted GPS Time
13RFN200460.las	Adjusted GPS Time
13RFN200475.las	Adjusted GPS Time
13RFN200490.las	Adjusted GPS Time
13RFN200505.las	Adjusted GPS Time
13RFN200520.las	Adjusted GPS Time
13RFN200535.las	Adjusted GPS Time
13RFN200550.las	Adjusted GPS Time
13RFN200565.las	Adjusted GPS Time
13RFN200580.las	Adjusted GPS Time
13RFN200595.las	Adjusted GPS Time
13RFN200610.las	Adjusted GPS Time
13RFN200625.las	Adjusted GPS Time
13RFN200640.las	Adjusted GPS Time
13RFN200655.las	Adjusted GPS Time
13RFN200670.las	Adjusted GPS Time
13RFN200685.las	Adjusted GPS Time
13RFN200700.las	Adjusted GPS Time
13RFN200715.las	Adjusted GPS Time
13RFN200730.las	Adjusted GPS Time
13RFN200745.las	Adjusted GPS Time
13RFN200760.las	Adjusted GPS Time
13RFN200775.las	Adjusted GPS Time
13RFN200790.las	Adjusted GPS Time
13RFN200805.las	Adjusted GPS Time
13RFN200820.las	Adjusted GPS Time
13RFN200835.las	Adjusted GPS Time
13RFN200850.las	Adjusted GPS Time
13RFN200865.las	Adjusted GPS Time
13RFN200880.las	Adjusted GPS Time
13RFN200895.las	Adjusted GPS Time

DPH-3 Report on Time of Global Positioning System Data

File	GPS Time Type
13RFN200910.las	Adjusted GPS Time
13RFN200925.las	Adjusted GPS Time
13RFN200940.las	Adjusted GPS Time
13RFN200955.las	Adjusted GPS Time
13RFN200970.las	Adjusted GPS Time
13RFN200985.las	Adjusted GPS Time
13RFN215295.las	Adjusted GPS Time
13RFN215310.las	Adjusted GPS Time
13RFN215325.las	Adjusted GPS Time
13RFN215340.las	Adjusted GPS Time
13RFN215355.las	Adjusted GPS Time
13RFN215370.las	Adjusted GPS Time
13RFN215385.las	Adjusted GPS Time
13RFN215400.las	Adjusted GPS Time
13RFN215415.las	Adjusted GPS Time
13RFN215430.las	Adjusted GPS Time
13RFN215445.las	Adjusted GPS Time
13RFN215460.las	Adjusted GPS Time
13RFN215475.las	Adjusted GPS Time
13RFN215490.las	Adjusted GPS Time
13RFN215505.las	Adjusted GPS Time
13RFN215520.las	Adjusted GPS Time
13RFN215535.las	Adjusted GPS Time
13RFN215550.las	Adjusted GPS Time
13RFN215565.las	Adjusted GPS Time
13RFN215580.las	Adjusted GPS Time
13RFN215595.las	Adjusted GPS Time
13RFN215610.las	Adjusted GPS Time
13RFN215625.las	Adjusted GPS Time
13RFN215640.las	Adjusted GPS Time
13RFN215655.las	Adjusted GPS Time
13RFN215670.las	Adjusted GPS Time
13RFN215685.las	Adjusted GPS Time
13RFN215700.las	Adjusted GPS Time
13RFN215715.las	Adjusted GPS Time
13RFN215730.las	Adjusted GPS Time
13RFN215745.las	Adjusted GPS Time
13RFN215760.las	Adjusted GPS Time
13RFN215775.las	Adjusted GPS Time
13RFN215790.las	Adjusted GPS Time
13RFN215805.las	Adjusted GPS Time
13RFN215820.las	Adjusted GPS Time
13RFN215835.las	Adjusted GPS Time
13RFN215850.las	Adjusted GPS Time
13RFN215865.las	Adjusted GPS Time
13RFN215880.las	Adjusted GPS Time
13RFN215895.las	Adjusted GPS Time
13RFN215910.las	Adjusted GPS Time
13RFN215925.las	Adjusted GPS Time

DPH-3 Report on Time of Global Positioning System Data

File	GPS Time Type
13RFN215940.las	Adjusted GPS Time
13RFN215955.las	Adjusted GPS Time
13RFN215970.las	Adjusted GPS Time
13RFN215985.las	Adjusted GPS Time
13RFN230280.las	Adjusted GPS Time
13RFN230295.las	Adjusted GPS Time
13RFN230310.las	Adjusted GPS Time
13RFN230325.las	Adjusted GPS Time
13RFN230340.las	Adjusted GPS Time
13RFN230355.las	Adjusted GPS Time
13RFN230370.las	Adjusted GPS Time
13RFN230385.las	Adjusted GPS Time
13RFN230400.las	Adjusted GPS Time
13RFN230415.las	Adjusted GPS Time
13RFN230430.las	Adjusted GPS Time
13RFN230445.las	Adjusted GPS Time
13RFN230460.las	Adjusted GPS Time
13RFN230475.las	Adjusted GPS Time
13RFN230490.las	Adjusted GPS Time
13RFN230505.las	Adjusted GPS Time
13RFN230520.las	Adjusted GPS Time
13RFN230535.las	Adjusted GPS Time
13RFN230550.las	Adjusted GPS Time
13RFN230565.las	Adjusted GPS Time
13RFN230580.las	Adjusted GPS Time
13RFN230595.las	Adjusted GPS Time
13RFN230610.las	Adjusted GPS Time
13RFN230625.las	Adjusted GPS Time
13RFN230640.las	Adjusted GPS Time
13RFN230655.las	Adjusted GPS Time
13RFN230670.las	Adjusted GPS Time
13RFN230685.las	Adjusted GPS Time
13RFN230700.las	Adjusted GPS Time
13RFN230715.las	Adjusted GPS Time
13RFN230730.las	Adjusted GPS Time
13RFN230745.las	Adjusted GPS Time
13RFN230760.las	Adjusted GPS Time
13RFN230775.las	Adjusted GPS Time
13RFN230790.las	Adjusted GPS Time
13RFN230805.las	Adjusted GPS Time
13RFN230820.las	Adjusted GPS Time
13RFN230835.las	Adjusted GPS Time
13RFN230850.las	Adjusted GPS Time
13RFN230865.las	Adjusted GPS Time
13RFN230880.las	Adjusted GPS Time
13RFN230895.las	Adjusted GPS Time
13RFN230910.las	Adjusted GPS Time
13RFN230925.las	Adjusted GPS Time
13RFN230940.las	Adjusted GPS Time

DPH-3 Report on Time of Global Positioning System Data

File	GPS Time Type
13RFN230955.las	Adjusted GPS Time
13RFN230970.las	Adjusted GPS Time
13RFN230985.las	Adjusted GPS Time
13RFN245280.las	Adjusted GPS Time
13RFN245295.las	Adjusted GPS Time
13RFN245310.las	Adjusted GPS Time
13RFN245325.las	Adjusted GPS Time
13RFN245340.las	Adjusted GPS Time
13RFN245355.las	Adjusted GPS Time
13RFN245370.las	Adjusted GPS Time
13RFN245385.las	Adjusted GPS Time
13RFN245400.las	Adjusted GPS Time
13RFN245415.las	Adjusted GPS Time
13RFN245430.las	Adjusted GPS Time
13RFN245445.las	Adjusted GPS Time
13RFN245460.las	Adjusted GPS Time
13RFN245475.las	Adjusted GPS Time
13RFN245490.las	Adjusted GPS Time
13RFN245505.las	Adjusted GPS Time
13RFN245520.las	Adjusted GPS Time
13RFN245535.las	Adjusted GPS Time
13RFN245550.las	Adjusted GPS Time
13RFN245565.las	Adjusted GPS Time
13RFN245580.las	Adjusted GPS Time
13RFN245595.las	Adjusted GPS Time
13RFN245610.las	Adjusted GPS Time
13RFN245625.las	Adjusted GPS Time
13RFN245640.las	Adjusted GPS Time
13RFN245655.las	Adjusted GPS Time
13RFN245670.las	Adjusted GPS Time
13RFN245685.las	Adjusted GPS Time
13RFN245700.las	Adjusted GPS Time
13RFN245715.las	Adjusted GPS Time
13RFN245730.las	Adjusted GPS Time
13RFN245745.las	Adjusted GPS Time
13RFN245760.las	Adjusted GPS Time
13RFN245775.las	Adjusted GPS Time
13RFN245790.las	Adjusted GPS Time
13RFN245805.las	Adjusted GPS Time
13RFN245820.las	Adjusted GPS Time
13RFN245835.las	Adjusted GPS Time
13RFN245850.las	Adjusted GPS Time
13RFN245865.las	Adjusted GPS Time
13RFN245880.las	Adjusted GPS Time
13RFN245895.las	Adjusted GPS Time
13RFN245910.las	Adjusted GPS Time
13RFN245925.las	Adjusted GPS Time
13RFN245940.las	Adjusted GPS Time
13RFN245955.las	Adjusted GPS Time

DPH-3 Report on Time of Global Positioning System Data

File	GPS Time Type
13RFN245970.las	Adjusted GPS Time
13RFN245985.las	Adjusted GPS Time
13RFN260280.las	Adjusted GPS Time
13RFN260295.las	Adjusted GPS Time
13RFN260310.las	Adjusted GPS Time
13RFN260325.las	Adjusted GPS Time
13RFN260340.las	Adjusted GPS Time
13RFN260355.las	Adjusted GPS Time
13RFN260370.las	Adjusted GPS Time
13RFN260385.las	Adjusted GPS Time
13RFN260400.las	Adjusted GPS Time
13RFN260415.las	Adjusted GPS Time
13RFN260430.las	Adjusted GPS Time
13RFN260445.las	Adjusted GPS Time
13RFN260460.las	Adjusted GPS Time
13RFN260475.las	Adjusted GPS Time
13RFN260490.las	Adjusted GPS Time
13RFN260505.las	Adjusted GPS Time
13RFN260520.las	Adjusted GPS Time
13RFN260535.las	Adjusted GPS Time
13RFN260550.las	Adjusted GPS Time
13RFN260565.las	Adjusted GPS Time
13RFN260580.las	Adjusted GPS Time
13RFN260595.las	Adjusted GPS Time
13RFN260610.las	Adjusted GPS Time
13RFN260625.las	Adjusted GPS Time
13RFN260640.las	Adjusted GPS Time
13RFN260655.las	Adjusted GPS Time
13RFN260670.las	Adjusted GPS Time
13RFN260685.las	Adjusted GPS Time
13RFN260700.las	Adjusted GPS Time
13RFN260715.las	Adjusted GPS Time
13RFN260730.las	Adjusted GPS Time
13RFN260745.las	Adjusted GPS Time
13RFN260760.las	Adjusted GPS Time
13RFN260775.las	Adjusted GPS Time
13RFN260790.las	Adjusted GPS Time
13RFN260805.las	Adjusted GPS Time
13RFN260820.las	Adjusted GPS Time
13RFN260835.las	Adjusted GPS Time
13RFN260850.las	Adjusted GPS Time
13RFN260865.las	Adjusted GPS Time
13RFN260880.las	Adjusted GPS Time
13RFN260895.las	Adjusted GPS Time
13RFN260910.las	Adjusted GPS Time
13RFN260925.las	Adjusted GPS Time
13RFN260940.las	Adjusted GPS Time
13RFN260955.las	Adjusted GPS Time
13RFN260970.las	Adjusted GPS Time

DPH-3 Report on Time of Global Positioning System Data

File	GPS Time Type
13RFN260985.las	Adjusted GPS Time
13RFN275265.las	Adjusted GPS Time
13RFN275280.las	Adjusted GPS Time
13RFN275295.las	Adjusted GPS Time
13RFN275310.las	Adjusted GPS Time
13RFN275325.las	Adjusted GPS Time
13RFN275340.las	Adjusted GPS Time
13RFN275355.las	Adjusted GPS Time
13RFN275370.las	Adjusted GPS Time
13RFN275385.las	Adjusted GPS Time
13RFN275400.las	Adjusted GPS Time
13RFN275415.las	Adjusted GPS Time
13RFN275430.las	Adjusted GPS Time
13RFN275445.las	Adjusted GPS Time
13RFN275460.las	Adjusted GPS Time
13RFN275475.las	Adjusted GPS Time
13RFN275490.las	Adjusted GPS Time
13RFN275505.las	Adjusted GPS Time
13RFN275520.las	Adjusted GPS Time
13RFN275535.las	Adjusted GPS Time
13RFN275550.las	Adjusted GPS Time
13RFN275565.las	Adjusted GPS Time
13RFN275580.las	Adjusted GPS Time
13RFN275595.las	Adjusted GPS Time
13RFN275610.las	Adjusted GPS Time
13RFN275625.las	Adjusted GPS Time
13RFN275640.las	Adjusted GPS Time
13RFN275655.las	Adjusted GPS Time
13RFN275670.las	Adjusted GPS Time
13RFN275685.las	Adjusted GPS Time
13RFN275700.las	Adjusted GPS Time
13RFN275715.las	Adjusted GPS Time
13RFN275730.las	Adjusted GPS Time
13RFN275745.las	Adjusted GPS Time
13RFN275760.las	Adjusted GPS Time
13RFN275775.las	Adjusted GPS Time
13RFN275790.las	Adjusted GPS Time
13RFN275805.las	Adjusted GPS Time
13RFN275820.las	Adjusted GPS Time
13RFN275835.las	Adjusted GPS Time
13RFN275850.las	Adjusted GPS Time
13RFN275865.las	Adjusted GPS Time
13RFN275880.las	Adjusted GPS Time
13RFN275895.las	Adjusted GPS Time
13RFN275910.las	Adjusted GPS Time
13RFN275925.las	Adjusted GPS Time
13RFN275940.las	Adjusted GPS Time
13RFN275955.las	Adjusted GPS Time
13RFN275970.las	Adjusted GPS Time

DPH-3 Report on Time of Global Positioning System Data

File	GPS Time Type
13RFN275985.las	Adjusted GPS Time
13RFN290265.las	Adjusted GPS Time
13RFN290280.las	Adjusted GPS Time
13RFN290295.las	Adjusted GPS Time
13RFN290310.las	Adjusted GPS Time
13RFN290325.las	Adjusted GPS Time
13RFN290340.las	Adjusted GPS Time
13RFN290355.las	Adjusted GPS Time
13RFN290370.las	Adjusted GPS Time
13RFN290385.las	Adjusted GPS Time
13RFN290400.las	Adjusted GPS Time
13RFN290415.las	Adjusted GPS Time
13RFN290430.las	Adjusted GPS Time
13RFN290445.las	Adjusted GPS Time
13RFN290460.las	Adjusted GPS Time
13RFN290475.las	Adjusted GPS Time
13RFN290490.las	Adjusted GPS Time
13RFN290505.las	Adjusted GPS Time
13RFN290520.las	Adjusted GPS Time
13RFN290535.las	Adjusted GPS Time
13RFN290550.las	Adjusted GPS Time
13RFN290565.las	Adjusted GPS Time
13RFN290580.las	Adjusted GPS Time
13RFN290595.las	Adjusted GPS Time
13RFN290610.las	Adjusted GPS Time
13RFN290625.las	Adjusted GPS Time
13RFN290640.las	Adjusted GPS Time
13RFN290655.las	Adjusted GPS Time
13RFN290670.las	Adjusted GPS Time
13RFN290685.las	Adjusted GPS Time
13RFN290700.las	Adjusted GPS Time
13RFN290715.las	Adjusted GPS Time
13RFN290730.las	Adjusted GPS Time
13RFN290745.las	Adjusted GPS Time
13RFN290760.las	Adjusted GPS Time
13RFN290775.las	Adjusted GPS Time
13RFN290790.las	Adjusted GPS Time
13RFN290805.las	Adjusted GPS Time
13RFN290820.las	Adjusted GPS Time
13RFN290835.las	Adjusted GPS Time
13RFN290850.las	Adjusted GPS Time
13RFN290865.las	Adjusted GPS Time
13RFN290880.las	Adjusted GPS Time
13RFN290895.las	Adjusted GPS Time
13RFN290910.las	Adjusted GPS Time
13RFN290925.las	Adjusted GPS Time
13RFN290940.las	Adjusted GPS Time
13RFN290955.las	Adjusted GPS Time
13RFN290970.las	Adjusted GPS Time

DPH-3 Report on Time of Global Positioning System Data

File	GPS Time Type
13RFN290985.las	Adjusted GPS Time
13RFN305250.las	Adjusted GPS Time
13RFN305265.las	Adjusted GPS Time
13RFN305280.las	Adjusted GPS Time
13RFN305295.las	Adjusted GPS Time
13RFN305310.las	Adjusted GPS Time
13RFN305325.las	Adjusted GPS Time
13RFN305340.las	Adjusted GPS Time
13RFN305355.las	Adjusted GPS Time
13RFN305370.las	Adjusted GPS Time
13RFN305385.las	Adjusted GPS Time
13RFN305400.las	Adjusted GPS Time
13RFN305415.las	Adjusted GPS Time
13RFN305430.las	Adjusted GPS Time
13RFN305445.las	Adjusted GPS Time
13RFN305460.las	Adjusted GPS Time
13RFN305475.las	Adjusted GPS Time
13RFN305490.las	Adjusted GPS Time
13RFN305505.las	Adjusted GPS Time
13RFN305520.las	Adjusted GPS Time
13RFN305535.las	Adjusted GPS Time
13RFN305550.las	Adjusted GPS Time
13RFN305565.las	Adjusted GPS Time
13RFN305580.las	Adjusted GPS Time
13RFN305595.las	Adjusted GPS Time
13RFN305610.las	Adjusted GPS Time
13RFN305625.las	Adjusted GPS Time
13RFN305640.las	Adjusted GPS Time
13RFN305655.las	Adjusted GPS Time
13RFN305670.las	Adjusted GPS Time
13RFN305685.las	Adjusted GPS Time
13RFN305700.las	Adjusted GPS Time
13RFN305715.las	Adjusted GPS Time
13RFN305730.las	Adjusted GPS Time
13RFN305745.las	Adjusted GPS Time
13RFN305760.las	Adjusted GPS Time
13RFN305775.las	Adjusted GPS Time
13RFN305790.las	Adjusted GPS Time
13RFN305805.las	Adjusted GPS Time
13RFN305820.las	Adjusted GPS Time
13RFN305835.las	Adjusted GPS Time
13RFN305850.las	Adjusted GPS Time
13RFN305865.las	Adjusted GPS Time
13RFN305880.las	Adjusted GPS Time
13RFN305895.las	Adjusted GPS Time
13RFN305910.las	Adjusted GPS Time
13RFN305925.las	Adjusted GPS Time
13RFN305940.las	Adjusted GPS Time
13RFN305955.las	Adjusted GPS Time

DPH-3 Report on Time of Global Positioning System Data

File	GPS Time Type
13RFN305970.las	Adjusted GPS Time
13RFN305985.las	Adjusted GPS Time
13RFN320250.las	Adjusted GPS Time
13RFN320265.las	Adjusted GPS Time
13RFN320280.las	Adjusted GPS Time
13RFN320295.las	Adjusted GPS Time
13RFN320310.las	Adjusted GPS Time
13RFN320325.las	Adjusted GPS Time
13RFN320340.las	Adjusted GPS Time
13RFN320355.las	Adjusted GPS Time
13RFN320370.las	Adjusted GPS Time
13RFN320385.las	Adjusted GPS Time
13RFN320400.las	Adjusted GPS Time
13RFN320415.las	Adjusted GPS Time
13RFN320430.las	Adjusted GPS Time
13RFN320445.las	Adjusted GPS Time
13RFN320460.las	Adjusted GPS Time
13RFN320475.las	Adjusted GPS Time
13RFN320490.las	Adjusted GPS Time
13RFN320505.las	Adjusted GPS Time
13RFN320520.las	Adjusted GPS Time
13RFN320535.las	Adjusted GPS Time
13RFN320550.las	Adjusted GPS Time
13RFN320565.las	Adjusted GPS Time
13RFN320580.las	Adjusted GPS Time
13RFN320595.las	Adjusted GPS Time
13RFN320610.las	Adjusted GPS Time
13RFN320625.las	Adjusted GPS Time
13RFN320640.las	Adjusted GPS Time
13RFN320655.las	Adjusted GPS Time
13RFN320670.las	Adjusted GPS Time
13RFN320685.las	Adjusted GPS Time
13RFN320700.las	Adjusted GPS Time
13RFN320715.las	Adjusted GPS Time
13RFN320730.las	Adjusted GPS Time
13RFN320745.las	Adjusted GPS Time
13RFN320760.las	Adjusted GPS Time
13RFN320775.las	Adjusted GPS Time
13RFN320790.las	Adjusted GPS Time
13RFN320805.las	Adjusted GPS Time
13RFN320820.las	Adjusted GPS Time
13RFN320835.las	Adjusted GPS Time
13RFN320850.las	Adjusted GPS Time
13RFN320865.las	Adjusted GPS Time
13RFN320880.las	Adjusted GPS Time
13RFN320895.las	Adjusted GPS Time
13RFN320910.las	Adjusted GPS Time
13RFN320925.las	Adjusted GPS Time
13RFN320940.las	Adjusted GPS Time

DPH-3 Report on Time of Global Positioning System Data

File	GPS Time Type
13RFN320955.las	Adjusted GPS Time
13RFN320970.las	Adjusted GPS Time
13RFN320985.las	Adjusted GPS Time
13RFN335265.las	Adjusted GPS Time
13RFN335280.las	Adjusted GPS Time
13RFN335295.las	Adjusted GPS Time
13RFN335310.las	Adjusted GPS Time
13RFN335325.las	Adjusted GPS Time
13RFN335340.las	Adjusted GPS Time
13RFN335355.las	Adjusted GPS Time
13RFN335370.las	Adjusted GPS Time
13RFN335385.las	Adjusted GPS Time
13RFN335400.las	Adjusted GPS Time
13RFN335415.las	Adjusted GPS Time
13RFN335430.las	Adjusted GPS Time
13RFN335445.las	Adjusted GPS Time
13RFN335460.las	Adjusted GPS Time
13RFN335475.las	Adjusted GPS Time
13RFN335490.las	Adjusted GPS Time
13RFN335505.las	Adjusted GPS Time
13RFN335520.las	Adjusted GPS Time
13RFN335535.las	Adjusted GPS Time
13RFN335550.las	Adjusted GPS Time
13RFN335565.las	Adjusted GPS Time
13RFN335580.las	Adjusted GPS Time
13RFN335595.las	Adjusted GPS Time
13RFN335610.las	Adjusted GPS Time
13RFN335625.las	Adjusted GPS Time
13RFN335640.las	Adjusted GPS Time
13RFN335655.las	Adjusted GPS Time
13RFN335670.las	Adjusted GPS Time
13RFN335685.las	Adjusted GPS Time
13RFN335700.las	Adjusted GPS Time
13RFN335715.las	Adjusted GPS Time
13RFN335730.las	Adjusted GPS Time
13RFN335745.las	Adjusted GPS Time
13RFN335760.las	Adjusted GPS Time
13RFN335775.las	Adjusted GPS Time
13RFN335790.las	Adjusted GPS Time
13RFN335805.las	Adjusted GPS Time
13RFN335820.las	Adjusted GPS Time
13RFN335835.las	Adjusted GPS Time
13RFN335850.las	Adjusted GPS Time
13RFN335865.las	Adjusted GPS Time
13RFN335880.las	Adjusted GPS Time
13RFN335895.las	Adjusted GPS Time
13RFN335910.las	Adjusted GPS Time
13RFN335925.las	Adjusted GPS Time
13RFN335940.las	Adjusted GPS Time

DPH-3 Report on Time of Global Positioning System Data

File	GPS Time Type
13RFN335955.las	Adjusted GPS Time
13RFN335970.las	Adjusted GPS Time
13RFN335985.las	Adjusted GPS Time
13RFN350250.las	Adjusted GPS Time
13RFN350265.las	Adjusted GPS Time
13RFN350280.las	Adjusted GPS Time
13RFN350295.las	Adjusted GPS Time
13RFN350310.las	Adjusted GPS Time
13RFN350325.las	Adjusted GPS Time
13RFN350340.las	Adjusted GPS Time
13RFN350355.las	Adjusted GPS Time
13RFN350370.las	Adjusted GPS Time
13RFN350385.las	Adjusted GPS Time
13RFN350400.las	Adjusted GPS Time
13RFN350415.las	Adjusted GPS Time
13RFN350430.las	Adjusted GPS Time
13RFN350445.las	Adjusted GPS Time
13RFN350460.las	Adjusted GPS Time
13RFN350475.las	Adjusted GPS Time
13RFN350490.las	Adjusted GPS Time
13RFN350505.las	Adjusted GPS Time
13RFN350520.las	Adjusted GPS Time
13RFN350535.las	Adjusted GPS Time
13RFN350550.las	Adjusted GPS Time
13RFN350565.las	Adjusted GPS Time
13RFN350580.las	Adjusted GPS Time
13RFN350595.las	Adjusted GPS Time
13RFN350610.las	Adjusted GPS Time
13RFN350625.las	Adjusted GPS Time
13RFN350640.las	Adjusted GPS Time
13RFN350655.las	Adjusted GPS Time
13RFN350670.las	Adjusted GPS Time
13RFN350685.las	Adjusted GPS Time
13RFN350700.las	Adjusted GPS Time
13RFN350715.las	Adjusted GPS Time
13RFN350730.las	Adjusted GPS Time
13RFN350745.las	Adjusted GPS Time
13RFN350760.las	Adjusted GPS Time
13RFN350775.las	Adjusted GPS Time
13RFN350790.las	Adjusted GPS Time
13RFN350805.las	Adjusted GPS Time
13RFN350820.las	Adjusted GPS Time
13RFN350835.las	Adjusted GPS Time
13RFN350850.las	Adjusted GPS Time
13RFN350865.las	Adjusted GPS Time
13RFN350880.las	Adjusted GPS Time
13RFN350895.las	Adjusted GPS Time
13RFN350910.las	Adjusted GPS Time
13RFN350925.las	Adjusted GPS Time

DPH-3 Report on Time of Global Positioning System Data

File	GPS Time Type
13RFN350940.las	Adjusted GPS Time
13RFN350955.las	Adjusted GPS Time
13RFN350970.las	Adjusted GPS Time
13RFN350985.las	Adjusted GPS Time
13RFN365250.las	Adjusted GPS Time
13RFN365265.las	Adjusted GPS Time
13RFN365280.las	Adjusted GPS Time
13RFN365295.las	Adjusted GPS Time
13RFN365310.las	Adjusted GPS Time
13RFN365325.las	Adjusted GPS Time
13RFN365340.las	Adjusted GPS Time
13RFN365355.las	Adjusted GPS Time
13RFN365370.las	Adjusted GPS Time
13RFN365385.las	Adjusted GPS Time
13RFN365400.las	Adjusted GPS Time
13RFN365415.las	Adjusted GPS Time
13RFN365430.las	Adjusted GPS Time
13RFN365445.las	Adjusted GPS Time
13RFN365460.las	Adjusted GPS Time
13RFN365475.las	Adjusted GPS Time
13RFN365490.las	Adjusted GPS Time
13RFN365505.las	Adjusted GPS Time
13RFN365520.las	Adjusted GPS Time
13RFN365535.las	Adjusted GPS Time
13RFN365550.las	Adjusted GPS Time
13RFN365565.las	Adjusted GPS Time
13RFN365580.las	Adjusted GPS Time
13RFN365595.las	Adjusted GPS Time
13RFN365610.las	Adjusted GPS Time
13RFN365625.las	Adjusted GPS Time
13RFN365640.las	Adjusted GPS Time
13RFN365655.las	Adjusted GPS Time
13RFN365670.las	Adjusted GPS Time
13RFN365685.las	Adjusted GPS Time
13RFN365700.las	Adjusted GPS Time
13RFN365715.las	Adjusted GPS Time
13RFN365730.las	Adjusted GPS Time
13RFN365745.las	Adjusted GPS Time
13RFN365760.las	Adjusted GPS Time
13RFN365775.las	Adjusted GPS Time
13RFN365790.las	Adjusted GPS Time
13RFN365805.las	Adjusted GPS Time
13RFN365820.las	Adjusted GPS Time
13RFN365835.las	Adjusted GPS Time
13RFN365850.las	Adjusted GPS Time
13RFN365865.las	Adjusted GPS Time
13RFN365880.las	Adjusted GPS Time
13RFN365895.las	Adjusted GPS Time
13RFN365910.las	Adjusted GPS Time

DPH-3 Report on Time of Global Positioning System Data

File	GPS Time Type
13RFN365925.las	Adjusted GPS Time
13RFN365940.las	Adjusted GPS Time
13RFN365955.las	Adjusted GPS Time
13RFN365970.las	Adjusted GPS Time
13RFN365985.las	Adjusted GPS Time
13RFN380250.las	Adjusted GPS Time
13RFN380265.las	Adjusted GPS Time
13RFN380280.las	Adjusted GPS Time
13RFN380295.las	Adjusted GPS Time
13RFN380310.las	Adjusted GPS Time
13RFN380325.las	Adjusted GPS Time
13RFN380340.las	Adjusted GPS Time
13RFN380355.las	Adjusted GPS Time
13RFN380370.las	Adjusted GPS Time
13RFN380385.las	Adjusted GPS Time
13RFN380400.las	Adjusted GPS Time
13RFN380415.las	Adjusted GPS Time
13RFN380430.las	Adjusted GPS Time
13RFN380445.las	Adjusted GPS Time
13RFN380460.las	Adjusted GPS Time
13RFN380475.las	Adjusted GPS Time
13RFN380490.las	Adjusted GPS Time
13RFN380505.las	Adjusted GPS Time
13RFN380520.las	Adjusted GPS Time
13RFN380535.las	Adjusted GPS Time
13RFN380550.las	Adjusted GPS Time
13RFN380565.las	Adjusted GPS Time
13RFN380580.las	Adjusted GPS Time
13RFN380595.las	Adjusted GPS Time
13RFN380610.las	Adjusted GPS Time
13RFN380625.las	Adjusted GPS Time
13RFN380640.las	Adjusted GPS Time
13RFN380655.las	Adjusted GPS Time
13RFN380670.las	Adjusted GPS Time
13RFN380685.las	Adjusted GPS Time
13RFN380700.las	Adjusted GPS Time
13RFN380715.las	Adjusted GPS Time
13RFN380730.las	Adjusted GPS Time
13RFN380745.las	Adjusted GPS Time
13RFN380760.las	Adjusted GPS Time
13RFN380775.las	Adjusted GPS Time
13RFN380790.las	Adjusted GPS Time
13RFN380805.las	Adjusted GPS Time
13RFN380820.las	Adjusted GPS Time
13RFN380835.las	Adjusted GPS Time
13RFN380850.las	Adjusted GPS Time
13RFN380865.las	Adjusted GPS Time
13RFN380880.las	Adjusted GPS Time
13RFN380895.las	Adjusted GPS Time

DPH-3 Report on Time of Global Positioning System Data

File	GPS Time Type
13RFN380910.las	Adjusted GPS Time
13RFN380925.las	Adjusted GPS Time
13RFN380940.las	Adjusted GPS Time
13RFN380955.las	Adjusted GPS Time
13RFN380970.las	Adjusted GPS Time
13RFN380985.las	Adjusted GPS Time
13RFN395235.las	Adjusted GPS Time
13RFN395250.las	Adjusted GPS Time
13RFN395265.las	Adjusted GPS Time
13RFN395280.las	Adjusted GPS Time
13RFN395295.las	Adjusted GPS Time
13RFN395310.las	Adjusted GPS Time
13RFN395325.las	Adjusted GPS Time
13RFN395340.las	Adjusted GPS Time
13RFN395355.las	Adjusted GPS Time
13RFN395370.las	Adjusted GPS Time
13RFN395385.las	Adjusted GPS Time
13RFN395400.las	Adjusted GPS Time
13RFN395415.las	Adjusted GPS Time
13RFN395430.las	Adjusted GPS Time
13RFN395445.las	Adjusted GPS Time
13RFN395460.las	Adjusted GPS Time
13RFN395475.las	Adjusted GPS Time
13RFN395490.las	Adjusted GPS Time
13RFN395505.las	Adjusted GPS Time
13RFN395520.las	Adjusted GPS Time
13RFN395535.las	Adjusted GPS Time
13RFN395550.las	Adjusted GPS Time
13RFN395565.las	Adjusted GPS Time
13RFN395580.las	Adjusted GPS Time
13RFN395595.las	Adjusted GPS Time
13RFN395610.las	Adjusted GPS Time
13RFN395625.las	Adjusted GPS Time
13RFN395640.las	Adjusted GPS Time
13RFN395655.las	Adjusted GPS Time
13RFN395670.las	Adjusted GPS Time
13RFN395685.las	Adjusted GPS Time
13RFN395700.las	Adjusted GPS Time
13RFN395715.las	Adjusted GPS Time
13RFN395730.las	Adjusted GPS Time
13RFN395745.las	Adjusted GPS Time
13RFN395760.las	Adjusted GPS Time
13RFN395775.las	Adjusted GPS Time
13RFN395790.las	Adjusted GPS Time
13RFN395805.las	Adjusted GPS Time
13RFN395820.las	Adjusted GPS Time
13RFN395835.las	Adjusted GPS Time
13RFN395850.las	Adjusted GPS Time
13RFN395865.las	Adjusted GPS Time

DPH-3 Report on Time of Global Positioning System Data

File	GPS Time Type
13RFN395880.las	Adjusted GPS Time
13RFN395895.las	Adjusted GPS Time
13RFN395910.las	Adjusted GPS Time
13RFN395925.las	Adjusted GPS Time
13RFN395940.las	Adjusted GPS Time
13RFN395955.las	Adjusted GPS Time
13RFN395970.las	Adjusted GPS Time
13RFN395985.las	Adjusted GPS Time
13RFN410235.las	Adjusted GPS Time
13RFN410250.las	Adjusted GPS Time
13RFN410265.las	Adjusted GPS Time
13RFN410280.las	Adjusted GPS Time
13RFN410295.las	Adjusted GPS Time
13RFN410310.las	Adjusted GPS Time
13RFN410325.las	Adjusted GPS Time
13RFN410340.las	Adjusted GPS Time
13RFN410355.las	Adjusted GPS Time
13RFN410370.las	Adjusted GPS Time
13RFN410385.las	Adjusted GPS Time
13RFN410400.las	Adjusted GPS Time
13RFN410415.las	Adjusted GPS Time
13RFN410430.las	Adjusted GPS Time
13RFN410445.las	Adjusted GPS Time
13RFN410460.las	Adjusted GPS Time
13RFN410475.las	Adjusted GPS Time
13RFN410490.las	Adjusted GPS Time
13RFN410505.las	Adjusted GPS Time
13RFN410520.las	Adjusted GPS Time
13RFN410535.las	Adjusted GPS Time
13RFN410550.las	Adjusted GPS Time
13RFN410565.las	Adjusted GPS Time
13RFN410580.las	Adjusted GPS Time
13RFN410595.las	Adjusted GPS Time
13RFN410610.las	Adjusted GPS Time
13RFN410625.las	Adjusted GPS Time
13RFN410640.las	Adjusted GPS Time
13RFN410655.las	Adjusted GPS Time
13RFN410670.las	Adjusted GPS Time
13RFN410685.las	Adjusted GPS Time
13RFN410700.las	Adjusted GPS Time
13RFN410715.las	Adjusted GPS Time
13RFN410730.las	Adjusted GPS Time
13RFN410745.las	Adjusted GPS Time
13RFN410760.las	Adjusted GPS Time
13RFN410775.las	Adjusted GPS Time
13RFN410790.las	Adjusted GPS Time
13RFN410805.las	Adjusted GPS Time
13RFN410820.las	Adjusted GPS Time
13RFN410835.las	Adjusted GPS Time

DPH-3 Report on Time of Global Positioning System Data

File	GPS Time Type
13RFN410850.las	Adjusted GPS Time
13RFN410865.las	Adjusted GPS Time
13RFN410880.las	Adjusted GPS Time
13RFN410895.las	Adjusted GPS Time
13RFN410910.las	Adjusted GPS Time
13RFN410925.las	Adjusted GPS Time
13RFN410940.las	Adjusted GPS Time
13RFN410955.las	Adjusted GPS Time
13RFN410970.las	Adjusted GPS Time
13RFN410985.las	Adjusted GPS Time
13RFN425220.las	Adjusted GPS Time
13RFN425235.las	Adjusted GPS Time
13RFN425250.las	Adjusted GPS Time
13RFN425265.las	Adjusted GPS Time
13RFN425280.las	Adjusted GPS Time
13RFN425295.las	Adjusted GPS Time
13RFN425310.las	Adjusted GPS Time
13RFN425325.las	Adjusted GPS Time
13RFN425340.las	Adjusted GPS Time
13RFN425355.las	Adjusted GPS Time
13RFN425370.las	Adjusted GPS Time
13RFN425385.las	Adjusted GPS Time
13RFN425400.las	Adjusted GPS Time
13RFN425415.las	Adjusted GPS Time
13RFN425430.las	Adjusted GPS Time
13RFN425445.las	Adjusted GPS Time
13RFN425460.las	Adjusted GPS Time
13RFN425475.las	Adjusted GPS Time
13RFN425490.las	Adjusted GPS Time
13RFN425505.las	Adjusted GPS Time
13RFN425520.las	Adjusted GPS Time
13RFN425535.las	Adjusted GPS Time
13RFN425550.las	Adjusted GPS Time
13RFN425565.las	Adjusted GPS Time
13RFN425580.las	Adjusted GPS Time
13RFN425595.las	Adjusted GPS Time
13RFN425610.las	Adjusted GPS Time
13RFN425625.las	Adjusted GPS Time
13RFN425640.las	Adjusted GPS Time
13RFN425655.las	Adjusted GPS Time
13RFN425670.las	Adjusted GPS Time
13RFN425685.las	Adjusted GPS Time
13RFN425700.las	Adjusted GPS Time
13RFN425715.las	Adjusted GPS Time
13RFN425730.las	Adjusted GPS Time
13RFN425745.las	Adjusted GPS Time
13RFN425760.las	Adjusted GPS Time
13RFN425775.las	Adjusted GPS Time
13RFN425790.las	Adjusted GPS Time

DPH-3 Report on Time of Global Positioning System Data

File	GPS Time Type
13RFN425805.las	Adjusted GPS Time
13RFN425820.las	Adjusted GPS Time
13RFN425835.las	Adjusted GPS Time
13RFN425850.las	Adjusted GPS Time
13RFN425865.las	Adjusted GPS Time
13RFN425880.las	Adjusted GPS Time
13RFN425895.las	Adjusted GPS Time
13RFN425910.las	Adjusted GPS Time
13RFN425925.las	Adjusted GPS Time
13RFN425940.las	Adjusted GPS Time
13RFN425955.las	Adjusted GPS Time
13RFN425970.las	Adjusted GPS Time
13RFN425985.las	Adjusted GPS Time
13RFN440205.las	Adjusted GPS Time
13RFN440220.las	Adjusted GPS Time
13RFN440235.las	Adjusted GPS Time
13RFN440250.las	Adjusted GPS Time
13RFN440265.las	Adjusted GPS Time
13RFN440280.las	Adjusted GPS Time
13RFN440295.las	Adjusted GPS Time
13RFN440310.las	Adjusted GPS Time
13RFN440325.las	Adjusted GPS Time
13RFN440340.las	Adjusted GPS Time
13RFN440355.las	Adjusted GPS Time
13RFN440370.las	Adjusted GPS Time
13RFN440385.las	Adjusted GPS Time
13RFN440400.las	Adjusted GPS Time
13RFN440415.las	Adjusted GPS Time
13RFN440430.las	Adjusted GPS Time
13RFN440445.las	Adjusted GPS Time
13RFN440460.las	Adjusted GPS Time
13RFN440475.las	Adjusted GPS Time
13RFN440490.las	Adjusted GPS Time
13RFN440505.las	Adjusted GPS Time
13RFN440520.las	Adjusted GPS Time
13RFN440535.las	Adjusted GPS Time
13RFN440550.las	Adjusted GPS Time
13RFN440565.las	Adjusted GPS Time
13RFN440580.las	Adjusted GPS Time
13RFN440595.las	Adjusted GPS Time
13RFN440610.las	Adjusted GPS Time
13RFN440625.las	Adjusted GPS Time
13RFN440640.las	Adjusted GPS Time
13RFN440655.las	Adjusted GPS Time
13RFN440670.las	Adjusted GPS Time
13RFN440685.las	Adjusted GPS Time
13RFN440700.las	Adjusted GPS Time
13RFN440715.las	Adjusted GPS Time
13RFN440730.las	Adjusted GPS Time

DPH-3 Report on Time of Global Positioning System Data

File	GPS Time Type
13RFN440745.las	Adjusted GPS Time
13RFN440760.las	Adjusted GPS Time
13RFN440775.las	Adjusted GPS Time
13RFN440790.las	Adjusted GPS Time
13RFN440805.las	Adjusted GPS Time
13RFN440820.las	Adjusted GPS Time
13RFN440835.las	Adjusted GPS Time
13RFN440850.las	Adjusted GPS Time
13RFN440865.las	Adjusted GPS Time
13RFN440880.las	Adjusted GPS Time
13RFN440895.las	Adjusted GPS Time
13RFN440910.las	Adjusted GPS Time
13RFN440925.las	Adjusted GPS Time
13RFN440940.las	Adjusted GPS Time
13RFN440955.las	Adjusted GPS Time
13RFN440970.las	Adjusted GPS Time
13RFN440985.las	Adjusted GPS Time
13RFN455190.las	Adjusted GPS Time
13RFN455205.las	Adjusted GPS Time
13RFN455220.las	Adjusted GPS Time
13RFN455235.las	Adjusted GPS Time
13RFN455250.las	Adjusted GPS Time
13RFN455265.las	Adjusted GPS Time
13RFN455280.las	Adjusted GPS Time
13RFN455295.las	Adjusted GPS Time
13RFN455310.las	Adjusted GPS Time
13RFN455325.las	Adjusted GPS Time
13RFN455340.las	Adjusted GPS Time
13RFN455355.las	Adjusted GPS Time
13RFN455370.las	Adjusted GPS Time
13RFN455385.las	Adjusted GPS Time
13RFN455400.las	Adjusted GPS Time
13RFN455415.las	Adjusted GPS Time
13RFN455430.las	Adjusted GPS Time
13RFN455445.las	Adjusted GPS Time
13RFN455460.las	Adjusted GPS Time
13RFN455475.las	Adjusted GPS Time
13RFN455490.las	Adjusted GPS Time
13RFN455505.las	Adjusted GPS Time
13RFN455520.las	Adjusted GPS Time
13RFN455535.las	Adjusted GPS Time
13RFN455550.las	Adjusted GPS Time
13RFN455565.las	Adjusted GPS Time
13RFN455580.las	Adjusted GPS Time
13RFN455595.las	Adjusted GPS Time
13RFN455610.las	Adjusted GPS Time
13RFN455625.las	Adjusted GPS Time
13RFN455640.las	Adjusted GPS Time
13RFN455655.las	Adjusted GPS Time

DPH-3 Report on Time of Global Positioning System Data

File	GPS Time Type
13RFN455670.las	Adjusted GPS Time
13RFN455685.las	Adjusted GPS Time
13RFN455700.las	Adjusted GPS Time
13RFN455715.las	Adjusted GPS Time
13RFN455730.las	Adjusted GPS Time
13RFN455745.las	Adjusted GPS Time
13RFN455760.las	Adjusted GPS Time
13RFN455775.las	Adjusted GPS Time
13RFN455790.las	Adjusted GPS Time
13RFN455805.las	Adjusted GPS Time
13RFN455820.las	Adjusted GPS Time
13RFN455835.las	Adjusted GPS Time
13RFN455850.las	Adjusted GPS Time
13RFN455865.las	Adjusted GPS Time
13RFN455880.las	Adjusted GPS Time
13RFN455895.las	Adjusted GPS Time
13RFN455910.las	Adjusted GPS Time
13RFN455925.las	Adjusted GPS Time
13RFN455940.las	Adjusted GPS Time
13RFN455955.las	Adjusted GPS Time
13RFN455970.las	Adjusted GPS Time
13RFN455985.las	Adjusted GPS Time
13RFN470160.las	Adjusted GPS Time
13RFN470175.las	Adjusted GPS Time
13RFN470190.las	Adjusted GPS Time
13RFN470205.las	Adjusted GPS Time
13RFN470220.las	Adjusted GPS Time
13RFN470235.las	Adjusted GPS Time
13RFN470250.las	Adjusted GPS Time
13RFN470265.las	Adjusted GPS Time
13RFN470280.las	Adjusted GPS Time
13RFN470295.las	Adjusted GPS Time
13RFN470310.las	Adjusted GPS Time
13RFN470325.las	Adjusted GPS Time
13RFN470340.las	Adjusted GPS Time
13RFN470355.las	Adjusted GPS Time
13RFN470370.las	Adjusted GPS Time
13RFN470385.las	Adjusted GPS Time
13RFN470400.las	Adjusted GPS Time
13RFN470415.las	Adjusted GPS Time
13RFN470430.las	Adjusted GPS Time
13RFN470445.las	Adjusted GPS Time
13RFN470460.las	Adjusted GPS Time
13RFN470475.las	Adjusted GPS Time
13RFN470490.las	Adjusted GPS Time
13RFN470505.las	Adjusted GPS Time
13RFN470520.las	Adjusted GPS Time
13RFN470535.las	Adjusted GPS Time
13RFN470550.las	Adjusted GPS Time

DPH-3 Report on Time of Global Positioning System Data

File	GPS Time Type
13RFN470565.las	Adjusted GPS Time
13RFN470580.las	Adjusted GPS Time
13RFN470595.las	Adjusted GPS Time
13RFN470610.las	Adjusted GPS Time
13RFN470625.las	Adjusted GPS Time
13RFN470640.las	Adjusted GPS Time
13RFN470655.las	Adjusted GPS Time
13RFN470670.las	Adjusted GPS Time
13RFN470685.las	Adjusted GPS Time
13RFN470700.las	Adjusted GPS Time
13RFN470715.las	Adjusted GPS Time
13RFN470730.las	Adjusted GPS Time
13RFN470745.las	Adjusted GPS Time
13RFN470760.las	Adjusted GPS Time
13RFN470775.las	Adjusted GPS Time
13RFN470790.las	Adjusted GPS Time
13RFN470805.las	Adjusted GPS Time
13RFN470820.las	Adjusted GPS Time
13RFN470835.las	Adjusted GPS Time
13RFN470850.las	Adjusted GPS Time
13RFN470865.las	Adjusted GPS Time
13RFN470880.las	Adjusted GPS Time
13RFN470895.las	Adjusted GPS Time
13RFN470910.las	Adjusted GPS Time
13RFN470925.las	Adjusted GPS Time
13RFN470940.las	Adjusted GPS Time
13RFN470955.las	Adjusted GPS Time
13RFN470970.las	Adjusted GPS Time
13RFN470985.las	Adjusted GPS Time
13RFN485160.las	Adjusted GPS Time
13RFN485175.las	Adjusted GPS Time
13RFN485190.las	Adjusted GPS Time
13RFN485205.las	Adjusted GPS Time
13RFN485220.las	Adjusted GPS Time
13RFN485235.las	Adjusted GPS Time
13RFN485250.las	Adjusted GPS Time
13RFN485265.las	Adjusted GPS Time
13RFN485280.las	Adjusted GPS Time
13RFN485295.las	Adjusted GPS Time
13RFN485310.las	Adjusted GPS Time
13RFN485325.las	Adjusted GPS Time
13RFN485340.las	Adjusted GPS Time
13RFN485355.las	Adjusted GPS Time
13RFN485370.las	Adjusted GPS Time
13RFN485385.las	Adjusted GPS Time
13RFN485400.las	Adjusted GPS Time
13RFN485415.las	Adjusted GPS Time
13RFN485430.las	Adjusted GPS Time
13RFN485445.las	Adjusted GPS Time

DPH-3 Report on Time of Global Positioning System Data

File	GPS Time Type
13RFN485460.las	Adjusted GPS Time
13RFN485475.las	Adjusted GPS Time
13RFN485490.las	Adjusted GPS Time
13RFN485505.las	Adjusted GPS Time
13RFN485520.las	Adjusted GPS Time
13RFN485535.las	Adjusted GPS Time
13RFN485550.las	Adjusted GPS Time
13RFN485565.las	Adjusted GPS Time
13RFN485580.las	Adjusted GPS Time
13RFN485595.las	Adjusted GPS Time
13RFN485610.las	Adjusted GPS Time
13RFN485625.las	Adjusted GPS Time
13RFN485640.las	Adjusted GPS Time
13RFN485655.las	Adjusted GPS Time
13RFN485670.las	Adjusted GPS Time
13RFN485685.las	Adjusted GPS Time
13RFN485700.las	Adjusted GPS Time
13RFN485715.las	Adjusted GPS Time
13RFN485730.las	Adjusted GPS Time
13RFN485745.las	Adjusted GPS Time
13RFN485760.las	Adjusted GPS Time
13RFN485775.las	Adjusted GPS Time
13RFN485790.las	Adjusted GPS Time
13RFN485805.las	Adjusted GPS Time
13RFN485820.las	Adjusted GPS Time
13RFN485835.las	Adjusted GPS Time
13RFN485850.las	Adjusted GPS Time
13RFN485865.las	Adjusted GPS Time
13RFN485880.las	Adjusted GPS Time
13RFN485895.las	Adjusted GPS Time
13RFN485910.las	Adjusted GPS Time
13RFN485925.las	Adjusted GPS Time
13RFN485940.las	Adjusted GPS Time
13RFN485955.las	Adjusted GPS Time
13RFN485970.las	Adjusted GPS Time
13RFN485985.las	Adjusted GPS Time
13RFN500145.las	Adjusted GPS Time
13RFN500160.las	Adjusted GPS Time
13RFN500175.las	Adjusted GPS Time
13RFN500190.las	Adjusted GPS Time
13RFN500205.las	Adjusted GPS Time
13RFN500220.las	Adjusted GPS Time
13RFN500235.las	Adjusted GPS Time
13RFN500250.las	Adjusted GPS Time
13RFN500265.las	Adjusted GPS Time
13RFN500280.las	Adjusted GPS Time
13RFN500295.las	Adjusted GPS Time
13RFN500310.las	Adjusted GPS Time
13RFN500325.las	Adjusted GPS Time

DPH-3 Report on Time of Global Positioning System Data

File	GPS Time Type
13RFN500340.las	Adjusted GPS Time
13RFN500355.las	Adjusted GPS Time
13RFN500370.las	Adjusted GPS Time
13RFN500385.las	Adjusted GPS Time
13RFN500400.las	Adjusted GPS Time
13RFN500415.las	Adjusted GPS Time
13RFN500430.las	Adjusted GPS Time
13RFN500445.las	Adjusted GPS Time
13RFN500460.las	Adjusted GPS Time
13RFN500475.las	Adjusted GPS Time
13RFN500490.las	Adjusted GPS Time
13RFN500505.las	Adjusted GPS Time
13RFN500520.las	Adjusted GPS Time
13RFN500535.las	Adjusted GPS Time
13RFN500550.las	Adjusted GPS Time
13RFN500565.las	Adjusted GPS Time
13RFN500580.las	Adjusted GPS Time
13RFN500595.las	Adjusted GPS Time
13RFN500610.las	Adjusted GPS Time
13RFN500625.las	Adjusted GPS Time
13RFN500640.las	Adjusted GPS Time
13RFN500655.las	Adjusted GPS Time
13RFN500670.las	Adjusted GPS Time
13RFN500685.las	Adjusted GPS Time
13RFN500700.las	Adjusted GPS Time
13RFN500715.las	Adjusted GPS Time
13RFN500730.las	Adjusted GPS Time
13RFN500745.las	Adjusted GPS Time
13RFN500760.las	Adjusted GPS Time
13RFN500775.las	Adjusted GPS Time
13RFN500790.las	Adjusted GPS Time
13RFN500805.las	Adjusted GPS Time
13RFN500820.las	Adjusted GPS Time
13RFN500835.las	Adjusted GPS Time
13RFN500850.las	Adjusted GPS Time
13RFN500865.las	Adjusted GPS Time
13RFN500880.las	Adjusted GPS Time
13RFN500895.las	Adjusted GPS Time
13RFN500910.las	Adjusted GPS Time
13RFN500925.las	Adjusted GPS Time
13RFN500940.las	Adjusted GPS Time
13RFN500955.las	Adjusted GPS Time
13RFN500970.las	Adjusted GPS Time
13RFN500985.las	Adjusted GPS Time
13RFN515130.las	Adjusted GPS Time
13RFN515145.las	Adjusted GPS Time
13RFN515160.las	Adjusted GPS Time
13RFN515175.las	Adjusted GPS Time
13RFN515190.las	Adjusted GPS Time

DPH-3 Report on Time of Global Positioning System Data

File	GPS Time Type
13RFN515205.las	Adjusted GPS Time
13RFN515220.las	Adjusted GPS Time
13RFN515235.las	Adjusted GPS Time
13RFN515250.las	Adjusted GPS Time
13RFN515265.las	Adjusted GPS Time
13RFN515280.las	Adjusted GPS Time
13RFN515295.las	Adjusted GPS Time
13RFN515310.las	Adjusted GPS Time
13RFN515325.las	Adjusted GPS Time
13RFN515340.las	Adjusted GPS Time
13RFN515355.las	Adjusted GPS Time
13RFN515370.las	Adjusted GPS Time
13RFN515385.las	Adjusted GPS Time
13RFN515400.las	Adjusted GPS Time
13RFN515415.las	Adjusted GPS Time
13RFN515430.las	Adjusted GPS Time
13RFN515445.las	Adjusted GPS Time
13RFN515460.las	Adjusted GPS Time
13RFN515475.las	Adjusted GPS Time
13RFN515490.las	Adjusted GPS Time
13RFN515505.las	Adjusted GPS Time
13RFN515520.las	Adjusted GPS Time
13RFN515535.las	Adjusted GPS Time
13RFN515550.las	Adjusted GPS Time
13RFN515565.las	Adjusted GPS Time
13RFN515580.las	Adjusted GPS Time
13RFN515595.las	Adjusted GPS Time
13RFN515610.las	Adjusted GPS Time
13RFN515625.las	Adjusted GPS Time
13RFN515640.las	Adjusted GPS Time
13RFN515655.las	Adjusted GPS Time
13RFN515670.las	Adjusted GPS Time
13RFN515685.las	Adjusted GPS Time
13RFN515700.las	Adjusted GPS Time
13RFN515715.las	Adjusted GPS Time
13RFN515730.las	Adjusted GPS Time
13RFN515745.las	Adjusted GPS Time
13RFN515760.las	Adjusted GPS Time
13RFN515775.las	Adjusted GPS Time
13RFN515790.las	Adjusted GPS Time
13RFN515805.las	Adjusted GPS Time
13RFN515820.las	Adjusted GPS Time
13RFN515835.las	Adjusted GPS Time
13RFN515850.las	Adjusted GPS Time
13RFN515865.las	Adjusted GPS Time
13RFN515880.las	Adjusted GPS Time
13RFN515895.las	Adjusted GPS Time
13RFN515910.las	Adjusted GPS Time
13RFN515925.las	Adjusted GPS Time

DPH-3 Report on Time of Global Positioning System Data

File	GPS Time Type
13RFN515940.las	Adjusted GPS Time
13RFN515955.las	Adjusted GPS Time
13RFN515970.las	Adjusted GPS Time
13RFN515985.las	Adjusted GPS Time
13RFN530130.las	Adjusted GPS Time
13RFN530145.las	Adjusted GPS Time
13RFN530160.las	Adjusted GPS Time
13RFN530175.las	Adjusted GPS Time
13RFN530190.las	Adjusted GPS Time
13RFN530205.las	Adjusted GPS Time
13RFN530220.las	Adjusted GPS Time
13RFN530235.las	Adjusted GPS Time
13RFN530250.las	Adjusted GPS Time
13RFN530265.las	Adjusted GPS Time
13RFN530280.las	Adjusted GPS Time
13RFN530295.las	Adjusted GPS Time
13RFN530310.las	Adjusted GPS Time
13RFN530325.las	Adjusted GPS Time
13RFN530340.las	Adjusted GPS Time
13RFN530355.las	Adjusted GPS Time
13RFN530370.las	Adjusted GPS Time
13RFN530385.las	Adjusted GPS Time
13RFN530400.las	Adjusted GPS Time
13RFN530415.las	Adjusted GPS Time
13RFN530430.las	Adjusted GPS Time
13RFN530445.las	Adjusted GPS Time
13RFN530460.las	Adjusted GPS Time
13RFN530475.las	Adjusted GPS Time
13RFN530490.las	Adjusted GPS Time
13RFN530505.las	Adjusted GPS Time
13RFN530520.las	Adjusted GPS Time
13RFN530535.las	Adjusted GPS Time
13RFN530550.las	Adjusted GPS Time
13RFN530565.las	Adjusted GPS Time
13RFN530580.las	Adjusted GPS Time
13RFN530595.las	Adjusted GPS Time
13RFN530610.las	Adjusted GPS Time
13RFN530625.las	Adjusted GPS Time
13RFN530640.las	Adjusted GPS Time
13RFN530655.las	Adjusted GPS Time
13RFN530670.las	Adjusted GPS Time
13RFN530685.las	Adjusted GPS Time
13RFN530700.las	Adjusted GPS Time
13RFN530715.las	Adjusted GPS Time
13RFN530730.las	Adjusted GPS Time
13RFN530745.las	Adjusted GPS Time
13RFN530760.las	Adjusted GPS Time
13RFN530775.las	Adjusted GPS Time
13RFN530790.las	Adjusted GPS Time

DPH-3 Report on Time of Global Positioning System Data

File	GPS Time Type
13RFN530805.las	Adjusted GPS Time
13RFN530820.las	Adjusted GPS Time
13RFN530835.las	Adjusted GPS Time
13RFN530850.las	Adjusted GPS Time
13RFN530865.las	Adjusted GPS Time
13RFN530880.las	Adjusted GPS Time
13RFN530895.las	Adjusted GPS Time
13RFN530910.las	Adjusted GPS Time
13RFN530925.las	Adjusted GPS Time
13RFN530940.las	Adjusted GPS Time
13RFN530955.las	Adjusted GPS Time
13RFN530970.las	Adjusted GPS Time
13RFN530985.las	Adjusted GPS Time
13RFN545115.las	Adjusted GPS Time
13RFN545130.las	Adjusted GPS Time
13RFN545145.las	Adjusted GPS Time
13RFN545160.las	Adjusted GPS Time
13RFN545175.las	Adjusted GPS Time
13RFN545190.las	Adjusted GPS Time
13RFN545205.las	Adjusted GPS Time
13RFN545220.las	Adjusted GPS Time
13RFN545235.las	Adjusted GPS Time
13RFN545250.las	Adjusted GPS Time
13RFN545265.las	Adjusted GPS Time
13RFN545280.las	Adjusted GPS Time
13RFN545295.las	Adjusted GPS Time
13RFN545310.las	Adjusted GPS Time
13RFN545325.las	Adjusted GPS Time
13RFN545340.las	Adjusted GPS Time
13RFN545355.las	Adjusted GPS Time
13RFN545370.las	Adjusted GPS Time
13RFN545385.las	Adjusted GPS Time
13RFN545400.las	Adjusted GPS Time
13RFN545415.las	Adjusted GPS Time
13RFN545430.las	Adjusted GPS Time
13RFN545445.las	Adjusted GPS Time
13RFN545460.las	Adjusted GPS Time
13RFN545475.las	Adjusted GPS Time
13RFN545490.las	Adjusted GPS Time
13RFN545505.las	Adjusted GPS Time
13RFN545520.las	Adjusted GPS Time
13RFN545535.las	Adjusted GPS Time
13RFN545550.las	Adjusted GPS Time
13RFN545565.las	Adjusted GPS Time
13RFN545580.las	Adjusted GPS Time
13RFN545595.las	Adjusted GPS Time
13RFN545610.las	Adjusted GPS Time
13RFN545625.las	Adjusted GPS Time
13RFN545640.las	Adjusted GPS Time

DPH-3 Report on Time of Global Positioning System Data

File	GPS Time Type
13RFN545655.las	Adjusted GPS Time
13RFN545670.las	Adjusted GPS Time
13RFN545685.las	Adjusted GPS Time
13RFN545700.las	Adjusted GPS Time
13RFN545715.las	Adjusted GPS Time
13RFN545730.las	Adjusted GPS Time
13RFN545745.las	Adjusted GPS Time
13RFN545760.las	Adjusted GPS Time
13RFN545775.las	Adjusted GPS Time
13RFN545790.las	Adjusted GPS Time
13RFN545805.las	Adjusted GPS Time
13RFN545820.las	Adjusted GPS Time
13RFN545835.las	Adjusted GPS Time
13RFN545850.las	Adjusted GPS Time
13RFN545865.las	Adjusted GPS Time
13RFN545880.las	Adjusted GPS Time
13RFN545895.las	Adjusted GPS Time
13RFN545910.las	Adjusted GPS Time
13RFN545925.las	Adjusted GPS Time
13RFN545940.las	Adjusted GPS Time
13RFN545955.las	Adjusted GPS Time
13RFN545970.las	Adjusted GPS Time
13RFN545985.las	Adjusted GPS Time
13RFN560100.las	Adjusted GPS Time
13RFN560115.las	Adjusted GPS Time
13RFN560130.las	Adjusted GPS Time
13RFN560145.las	Adjusted GPS Time
13RFN560160.las	Adjusted GPS Time
13RFN560175.las	Adjusted GPS Time
13RFN560190.las	Adjusted GPS Time
13RFN560205.las	Adjusted GPS Time
13RFN560220.las	Adjusted GPS Time
13RFN560235.las	Adjusted GPS Time
13RFN560250.las	Adjusted GPS Time
13RFN560265.las	Adjusted GPS Time
13RFN560280.las	Adjusted GPS Time
13RFN560295.las	Adjusted GPS Time
13RFN560310.las	Adjusted GPS Time
13RFN560325.las	Adjusted GPS Time
13RFN560340.las	Adjusted GPS Time
13RFN560355.las	Adjusted GPS Time
13RFN560370.las	Adjusted GPS Time
13RFN560385.las	Adjusted GPS Time
13RFN560400.las	Adjusted GPS Time
13RFN560415.las	Adjusted GPS Time
13RFN560430.las	Adjusted GPS Time
13RFN560445.las	Adjusted GPS Time
13RFN560460.las	Adjusted GPS Time
13RFN560475.las	Adjusted GPS Time

DPH-3 Report on Time of Global Positioning System Data

File	GPS Time Type
13RFN560490.las	Adjusted GPS Time
13RFN560505.las	Adjusted GPS Time
13RFN560520.las	Adjusted GPS Time
13RFN560535.las	Adjusted GPS Time
13RFN560550.las	Adjusted GPS Time
13RFN560565.las	Adjusted GPS Time
13RFN560580.las	Adjusted GPS Time
13RFN560595.las	Adjusted GPS Time
13RFN560610.las	Adjusted GPS Time
13RFN560625.las	Adjusted GPS Time
13RFN560640.las	Adjusted GPS Time
13RFN560655.las	Adjusted GPS Time
13RFN560670.las	Adjusted GPS Time
13RFN560685.las	Adjusted GPS Time
13RFN560700.las	Adjusted GPS Time
13RFN560715.las	Adjusted GPS Time
13RFN560730.las	Adjusted GPS Time
13RFN560745.las	Adjusted GPS Time
13RFN560760.las	Adjusted GPS Time
13RFN560775.las	Adjusted GPS Time
13RFN560790.las	Adjusted GPS Time
13RFN560805.las	Adjusted GPS Time
13RFN560820.las	Adjusted GPS Time
13RFN560835.las	Adjusted GPS Time
13RFN560850.las	Adjusted GPS Time
13RFN560865.las	Adjusted GPS Time
13RFN560880.las	Adjusted GPS Time
13RFN560895.las	Adjusted GPS Time
13RFN560910.las	Adjusted GPS Time
13RFN560925.las	Adjusted GPS Time
13RFN560940.las	Adjusted GPS Time
13RFN560955.las	Adjusted GPS Time
13RFN560970.las	Adjusted GPS Time
13RFN560985.las	Adjusted GPS Time
13RFN575100.las	Adjusted GPS Time
13RFN575115.las	Adjusted GPS Time
13RFN575130.las	Adjusted GPS Time
13RFN575145.las	Adjusted GPS Time
13RFN575160.las	Adjusted GPS Time
13RFN575175.las	Adjusted GPS Time
13RFN575190.las	Adjusted GPS Time
13RFN575205.las	Adjusted GPS Time
13RFN575220.las	Adjusted GPS Time
13RFN575235.las	Adjusted GPS Time
13RFN575250.las	Adjusted GPS Time
13RFN575265.las	Adjusted GPS Time
13RFN575280.las	Adjusted GPS Time
13RFN575295.las	Adjusted GPS Time
13RFN575310.las	Adjusted GPS Time

DPH-3 Report on Time of Global Positioning System Data

File	GPS Time Type
13RFN575325.las	Adjusted GPS Time
13RFN575340.las	Adjusted GPS Time
13RFN575355.las	Adjusted GPS Time
13RFN575370.las	Adjusted GPS Time
13RFN575385.las	Adjusted GPS Time
13RFN575400.las	Adjusted GPS Time
13RFN575415.las	Adjusted GPS Time
13RFN575430.las	Adjusted GPS Time
13RFN575445.las	Adjusted GPS Time
13RFN575460.las	Adjusted GPS Time
13RFN575475.las	Adjusted GPS Time
13RFN575490.las	Adjusted GPS Time
13RFN575505.las	Adjusted GPS Time
13RFN575520.las	Adjusted GPS Time
13RFN575535.las	Adjusted GPS Time
13RFN575550.las	Adjusted GPS Time
13RFN575565.las	Adjusted GPS Time
13RFN575580.las	Adjusted GPS Time
13RFN575595.las	Adjusted GPS Time
13RFN575610.las	Adjusted GPS Time
13RFN575625.las	Adjusted GPS Time
13RFN575640.las	Adjusted GPS Time
13RFN575655.las	Adjusted GPS Time
13RFN575670.las	Adjusted GPS Time
13RFN575685.las	Adjusted GPS Time
13RFN575700.las	Adjusted GPS Time
13RFN575715.las	Adjusted GPS Time
13RFN575730.las	Adjusted GPS Time
13RFN575745.las	Adjusted GPS Time
13RFN575760.las	Adjusted GPS Time
13RFN575775.las	Adjusted GPS Time
13RFN575790.las	Adjusted GPS Time
13RFN575805.las	Adjusted GPS Time
13RFN575820.las	Adjusted GPS Time
13RFN575835.las	Adjusted GPS Time
13RFN575850.las	Adjusted GPS Time
13RFN575865.las	Adjusted GPS Time
13RFN575880.las	Adjusted GPS Time
13RFN575895.las	Adjusted GPS Time
13RFN575910.las	Adjusted GPS Time
13RFN590100.las	Adjusted GPS Time
13RFN590115.las	Adjusted GPS Time
13RFN590130.las	Adjusted GPS Time
13RFN590145.las	Adjusted GPS Time
13RFN590160.las	Adjusted GPS Time
13RFN590175.las	Adjusted GPS Time
13RFN590190.las	Adjusted GPS Time
13RFN590205.las	Adjusted GPS Time
13RFN590220.las	Adjusted GPS Time

DPH-3 Report on Time of Global Positioning System Data

File	GPS Time Type
13RFN590235.las	Adjusted GPS Time
13RFN590250.las	Adjusted GPS Time
13RFN590265.las	Adjusted GPS Time
13RFN590280.las	Adjusted GPS Time
13RFN590295.las	Adjusted GPS Time
13RFN590310.las	Adjusted GPS Time
13RFN590325.las	Adjusted GPS Time
13RFN590340.las	Adjusted GPS Time
13RFN590355.las	Adjusted GPS Time
13RFN590370.las	Adjusted GPS Time
13RFN590385.las	Adjusted GPS Time
13RFN590400.las	Adjusted GPS Time
13RFN590415.las	Adjusted GPS Time
13RFN590430.las	Adjusted GPS Time
13RFN590445.las	Adjusted GPS Time
13RFN590460.las	Adjusted GPS Time
13RFN590475.las	Adjusted GPS Time
13RFN590490.las	Adjusted GPS Time
13RFN590505.las	Adjusted GPS Time
13RFN590520.las	Adjusted GPS Time
13RFN590535.las	Adjusted GPS Time
13RFN590550.las	Adjusted GPS Time
13RFN590565.las	Adjusted GPS Time
13RFN590580.las	Adjusted GPS Time
13RFN590595.las	Adjusted GPS Time
13RFN590610.las	Adjusted GPS Time
13RFN590625.las	Adjusted GPS Time
13RFN590640.las	Adjusted GPS Time
13RFN590655.las	Adjusted GPS Time
13RFN590670.las	Adjusted GPS Time
13RFN590685.las	Adjusted GPS Time
13RFN590700.las	Adjusted GPS Time
13RFN590715.las	Adjusted GPS Time
13RFN590730.las	Adjusted GPS Time
13RFN590745.las	Adjusted GPS Time
13RFN590760.las	Adjusted GPS Time
13RFN590775.las	Adjusted GPS Time
13RFN590790.las	Adjusted GPS Time
13RFN590805.las	Adjusted GPS Time
13RFN590820.las	Adjusted GPS Time
13RFN590835.las	Adjusted GPS Time
13RFN590850.las	Adjusted GPS Time
13RFN590865.las	Adjusted GPS Time
13RFN590880.las	Adjusted GPS Time
13RFN590895.las	Adjusted GPS Time
13RFN590910.las	Adjusted GPS Time
13RFN605100.las	Adjusted GPS Time
13RFN605115.las	Adjusted GPS Time
13RFN605130.las	Adjusted GPS Time

DPH-3 Report on Time of Global Positioning System Data

File	GPS Time Type
13RFN605145.las	Adjusted GPS Time
13RFN605160.las	Adjusted GPS Time
13RFN605175.las	Adjusted GPS Time
13RFN605190.las	Adjusted GPS Time
13RFN605205.las	Adjusted GPS Time
13RFN605220.las	Adjusted GPS Time
13RFN605235.las	Adjusted GPS Time
13RFN605250.las	Adjusted GPS Time
13RFN605265.las	Adjusted GPS Time
13RFN605280.las	Adjusted GPS Time
13RFN605295.las	Adjusted GPS Time
13RFN605310.las	Adjusted GPS Time
13RFN605325.las	Adjusted GPS Time
13RFN605340.las	Adjusted GPS Time
13RFN605355.las	Adjusted GPS Time
13RFN605370.las	Adjusted GPS Time
13RFN605385.las	Adjusted GPS Time
13RFN605400.las	Adjusted GPS Time
13RFN605415.las	Adjusted GPS Time
13RFN605430.las	Adjusted GPS Time
13RFN605445.las	Adjusted GPS Time
13RFN605460.las	Adjusted GPS Time
13RFN605475.las	Adjusted GPS Time
13RFN605490.las	Adjusted GPS Time
13RFN605505.las	Adjusted GPS Time
13RFN605520.las	Adjusted GPS Time
13RFN605535.las	Adjusted GPS Time
13RFN605550.las	Adjusted GPS Time
13RFN605565.las	Adjusted GPS Time
13RFN605580.las	Adjusted GPS Time
13RFN605595.las	Adjusted GPS Time
13RFN605610.las	Adjusted GPS Time
13RFN605625.las	Adjusted GPS Time
13RFN605640.las	Adjusted GPS Time
13RFN605655.las	Adjusted GPS Time
13RFN605670.las	Adjusted GPS Time
13RFN605685.las	Adjusted GPS Time
13RFN605700.las	Adjusted GPS Time
13RFN605715.las	Adjusted GPS Time
13RFN605730.las	Adjusted GPS Time
13RFN605745.las	Adjusted GPS Time
13RFN605760.las	Adjusted GPS Time
13RFN605775.las	Adjusted GPS Time
13RFN605790.las	Adjusted GPS Time
13RFN605805.las	Adjusted GPS Time
13RFN605820.las	Adjusted GPS Time
13RFN605835.las	Adjusted GPS Time
13RFN605850.las	Adjusted GPS Time
13RFN605865.las	Adjusted GPS Time

DPH-3 Report on Time of Global Positioning System Data

File	GPS Time Type
13RFN605880.las	Adjusted GPS Time
13RFN605895.las	Adjusted GPS Time
13RFN605910.las	Adjusted GPS Time
13RFN620100.las	Adjusted GPS Time
13RFN620115.las	Adjusted GPS Time
13RFN620130.las	Adjusted GPS Time
13RFN620145.las	Adjusted GPS Time
13RFN620160.las	Adjusted GPS Time
13RFN620175.las	Adjusted GPS Time
13RFN620190.las	Adjusted GPS Time
13RFN620205.las	Adjusted GPS Time
13RFN620220.las	Adjusted GPS Time
13RFN620235.las	Adjusted GPS Time
13RFN620250.las	Adjusted GPS Time
13RFN620265.las	Adjusted GPS Time
13RFN620280.las	Adjusted GPS Time
13RFN620295.las	Adjusted GPS Time
13RFN620310.las	Adjusted GPS Time
13RFN620325.las	Adjusted GPS Time
13RFN620340.las	Adjusted GPS Time
13RFN620355.las	Adjusted GPS Time
13RFN620370.las	Adjusted GPS Time
13RFN620385.las	Adjusted GPS Time
13RFN620400.las	Adjusted GPS Time
13RFN620415.las	Adjusted GPS Time
13RFN620430.las	Adjusted GPS Time
13RFN620445.las	Adjusted GPS Time
13RFN620460.las	Adjusted GPS Time
13RFN620475.las	Adjusted GPS Time
13RFN620490.las	Adjusted GPS Time
13RFN620505.las	Adjusted GPS Time
13RFN620520.las	Adjusted GPS Time
13RFN620535.las	Adjusted GPS Time
13RFN620550.las	Adjusted GPS Time
13RFN620565.las	Adjusted GPS Time
13RFN620580.las	Adjusted GPS Time
13RFN620595.las	Adjusted GPS Time
13RFN620610.las	Adjusted GPS Time
13RFN620625.las	Adjusted GPS Time
13RFN620640.las	Adjusted GPS Time
13RFN620655.las	Adjusted GPS Time
13RFN620670.las	Adjusted GPS Time
13RFN620685.las	Adjusted GPS Time
13RFN620700.las	Adjusted GPS Time
13RFN620715.las	Adjusted GPS Time
13RFN620730.las	Adjusted GPS Time
13RFN620745.las	Adjusted GPS Time
13RFN620760.las	Adjusted GPS Time
13RFN620775.las	Adjusted GPS Time

DPH-3 Report on Time of Global Positioning System Data

File	GPS Time Type
13RFN620790.las	Adjusted GPS Time
13RFN620805.las	Adjusted GPS Time
13RFN620820.las	Adjusted GPS Time
13RFN620835.las	Adjusted GPS Time
13RFN620850.las	Adjusted GPS Time
13RFN620865.las	Adjusted GPS Time
13RFN620880.las	Adjusted GPS Time
13RFN620895.las	Adjusted GPS Time
13RFN620910.las	Adjusted GPS Time
13RFN635085.las	Adjusted GPS Time
13RFN635100.las	Adjusted GPS Time
13RFN635115.las	Adjusted GPS Time
13RFN635130.las	Adjusted GPS Time
13RFN635145.las	Adjusted GPS Time
13RFN635160.las	Adjusted GPS Time
13RFN635175.las	Adjusted GPS Time
13RFN635190.las	Adjusted GPS Time
13RFN635205.las	Adjusted GPS Time
13RFN635220.las	Adjusted GPS Time
13RFN635235.las	Adjusted GPS Time
13RFN635250.las	Adjusted GPS Time
13RFN635265.las	Adjusted GPS Time
13RFN635280.las	Adjusted GPS Time
13RFN635295.las	Adjusted GPS Time
13RFN635310.las	Adjusted GPS Time
13RFN635325.las	Adjusted GPS Time
13RFN635340.las	Adjusted GPS Time
13RFN635355.las	Adjusted GPS Time
13RFN635370.las	Adjusted GPS Time
13RFN635385.las	Adjusted GPS Time
13RFN635400.las	Adjusted GPS Time
13RFN635415.las	Adjusted GPS Time
13RFN635430.las	Adjusted GPS Time
13RFN635445.las	Adjusted GPS Time
13RFN635460.las	Adjusted GPS Time
13RFN635475.las	Adjusted GPS Time
13RFN635490.las	Adjusted GPS Time
13RFN635505.las	Adjusted GPS Time
13RFN635520.las	Adjusted GPS Time
13RFN635535.las	Adjusted GPS Time
13RFN635550.las	Adjusted GPS Time
13RFN635565.las	Adjusted GPS Time
13RFN635580.las	Adjusted GPS Time
13RFN635595.las	Adjusted GPS Time
13RFN635610.las	Adjusted GPS Time
13RFN635625.las	Adjusted GPS Time
13RFN635640.las	Adjusted GPS Time
13RFN635655.las	Adjusted GPS Time
13RFN635670.las	Adjusted GPS Time

DPH-3 Report on Time of Global Positioning System Data

File	GPS Time Type
13RFN635685.las	Adjusted GPS Time
13RFN635700.las	Adjusted GPS Time
13RFN635715.las	Adjusted GPS Time
13RFN635730.las	Adjusted GPS Time
13RFN635745.las	Adjusted GPS Time
13RFN635760.las	Adjusted GPS Time
13RFN635775.las	Adjusted GPS Time
13RFN635790.las	Adjusted GPS Time
13RFN635805.las	Adjusted GPS Time
13RFN635820.las	Adjusted GPS Time
13RFN635835.las	Adjusted GPS Time
13RFN635850.las	Adjusted GPS Time
13RFN635865.las	Adjusted GPS Time
13RFN635880.las	Adjusted GPS Time
13RFN635895.las	Adjusted GPS Time
13RFN635910.las	Adjusted GPS Time
13RFN650085.las	Adjusted GPS Time
13RFN650100.las	Adjusted GPS Time
13RFN650115.las	Adjusted GPS Time
13RFN650130.las	Adjusted GPS Time
13RFN650145.las	Adjusted GPS Time
13RFN650160.las	Adjusted GPS Time
13RFN650175.las	Adjusted GPS Time
13RFN650190.las	Adjusted GPS Time
13RFN650205.las	Adjusted GPS Time
13RFN650220.las	Adjusted GPS Time
13RFN650235.las	Adjusted GPS Time
13RFN650250.las	Adjusted GPS Time
13RFN650265.las	Adjusted GPS Time
13RFN650280.las	Adjusted GPS Time
13RFN650295.las	Adjusted GPS Time
13RFN650310.las	Adjusted GPS Time
13RFN650325.las	Adjusted GPS Time
13RFN650340.las	Adjusted GPS Time
13RFN650355.las	Adjusted GPS Time
13RFN650370.las	Adjusted GPS Time
13RFN650385.las	Adjusted GPS Time
13RFN650400.las	Adjusted GPS Time
13RFN650415.las	Adjusted GPS Time
13RFN650430.las	Adjusted GPS Time
13RFN650445.las	Adjusted GPS Time
13RFN650460.las	Adjusted GPS Time
13RFN650475.las	Adjusted GPS Time
13RFN650490.las	Adjusted GPS Time
13RFN650505.las	Adjusted GPS Time
13RFN650520.las	Adjusted GPS Time
13RFN650535.las	Adjusted GPS Time
13RFN650550.las	Adjusted GPS Time
13RFN650565.las	Adjusted GPS Time

DPH-3 Report on Time of Global Positioning System Data

File	GPS Time Type
13RFN650580.las	Adjusted GPS Time
13RFN650595.las	Adjusted GPS Time
13RFN650610.las	Adjusted GPS Time
13RFN650625.las	Adjusted GPS Time
13RFN650640.las	Adjusted GPS Time
13RFN650655.las	Adjusted GPS Time
13RFN650670.las	Adjusted GPS Time
13RFN650685.las	Adjusted GPS Time
13RFN650700.las	Adjusted GPS Time
13RFN650715.las	Adjusted GPS Time
13RFN650730.las	Adjusted GPS Time
13RFN650745.las	Adjusted GPS Time
13RFN650760.las	Adjusted GPS Time
13RFN650775.las	Adjusted GPS Time
13RFN650790.las	Adjusted GPS Time
13RFN650805.las	Adjusted GPS Time
13RFN650820.las	Adjusted GPS Time
13RFN650835.las	Adjusted GPS Time
13RFN650850.las	Adjusted GPS Time
13RFN650865.las	Adjusted GPS Time
13RFN650880.las	Adjusted GPS Time
13RFN650895.las	Adjusted GPS Time
13RFN650910.las	Adjusted GPS Time
13RFN665055.las	Adjusted GPS Time
13RFN665070.las	Adjusted GPS Time
13RFN665085.las	Adjusted GPS Time
13RFN665100.las	Adjusted GPS Time
13RFN665115.las	Adjusted GPS Time
13RFN665130.las	Adjusted GPS Time
13RFN665145.las	Adjusted GPS Time
13RFN665160.las	Adjusted GPS Time
13RFN665175.las	Adjusted GPS Time
13RFN665190.las	Adjusted GPS Time
13RFN665205.las	Adjusted GPS Time
13RFN665220.las	Adjusted GPS Time
13RFN665235.las	Adjusted GPS Time
13RFN665250.las	Adjusted GPS Time
13RFN665265.las	Adjusted GPS Time
13RFN665280.las	Adjusted GPS Time
13RFN665295.las	Adjusted GPS Time
13RFN665310.las	Adjusted GPS Time
13RFN665325.las	Adjusted GPS Time
13RFN665340.las	Adjusted GPS Time
13RFN665355.las	Adjusted GPS Time
13RFN665370.las	Adjusted GPS Time
13RFN665385.las	Adjusted GPS Time
13RFN665400.las	Adjusted GPS Time
13RFN665415.las	Adjusted GPS Time
13RFN665430.las	Adjusted GPS Time

DPH-3 Report on Time of Global Positioning System Data

File	GPS Time Type
13RFN665445.las	Adjusted GPS Time
13RFN665460.las	Adjusted GPS Time
13RFN665475.las	Adjusted GPS Time
13RFN665490.las	Adjusted GPS Time
13RFN665505.las	Adjusted GPS Time
13RFN665520.las	Adjusted GPS Time
13RFN665535.las	Adjusted GPS Time
13RFN665550.las	Adjusted GPS Time
13RFN665565.las	Adjusted GPS Time
13RFN665580.las	Adjusted GPS Time
13RFN665595.las	Adjusted GPS Time
13RFN665610.las	Adjusted GPS Time
13RFN665625.las	Adjusted GPS Time
13RFN665640.las	Adjusted GPS Time
13RFN665655.las	Adjusted GPS Time
13RFN665670.las	Adjusted GPS Time
13RFN665685.las	Adjusted GPS Time
13RFN665700.las	Adjusted GPS Time
13RFN665715.las	Adjusted GPS Time
13RFN665730.las	Adjusted GPS Time
13RFN665745.las	Adjusted GPS Time
13RFN665760.las	Adjusted GPS Time
13RFN665775.las	Adjusted GPS Time
13RFN665790.las	Adjusted GPS Time
13RFN665805.las	Adjusted GPS Time
13RFN665820.las	Adjusted GPS Time
13RFN665835.las	Adjusted GPS Time
13RFN665850.las	Adjusted GPS Time
13RFN665865.las	Adjusted GPS Time
13RFN665880.las	Adjusted GPS Time
13RFN665895.las	Adjusted GPS Time
13RFN665910.las	Adjusted GPS Time
13RFN680055.las	Adjusted GPS Time
13RFN680070.las	Adjusted GPS Time
13RFN680085.las	Adjusted GPS Time
13RFN680100.las	Adjusted GPS Time
13RFN680115.las	Adjusted GPS Time
13RFN680130.las	Adjusted GPS Time
13RFN680145.las	Adjusted GPS Time
13RFN680160.las	Adjusted GPS Time
13RFN680175.las	Adjusted GPS Time
13RFN680190.las	Adjusted GPS Time
13RFN680205.las	Adjusted GPS Time
13RFN680220.las	Adjusted GPS Time
13RFN680235.las	Adjusted GPS Time
13RFN680250.las	Adjusted GPS Time
13RFN680265.las	Adjusted GPS Time
13RFN680280.las	Adjusted GPS Time
13RFN680295.las	Adjusted GPS Time

DPH-3 Report on Time of Global Positioning System Data

File	GPS Time Type
13RFN680310.las	Adjusted GPS Time
13RFN680325.las	Adjusted GPS Time
13RFN680340.las	Adjusted GPS Time
13RFN680355.las	Adjusted GPS Time
13RFN680370.las	Adjusted GPS Time
13RFN680385.las	Adjusted GPS Time
13RFN680400.las	Adjusted GPS Time
13RFN680415.las	Adjusted GPS Time
13RFN680430.las	Adjusted GPS Time
13RFN680445.las	Adjusted GPS Time
13RFN680460.las	Adjusted GPS Time
13RFN680475.las	Adjusted GPS Time
13RFN680490.las	Adjusted GPS Time
13RFN680505.las	Adjusted GPS Time
13RFN680520.las	Adjusted GPS Time
13RFN680535.las	Adjusted GPS Time
13RFN680550.las	Adjusted GPS Time
13RFN680565.las	Adjusted GPS Time
13RFN680580.las	Adjusted GPS Time
13RFN680595.las	Adjusted GPS Time
13RFN680610.las	Adjusted GPS Time
13RFN680625.las	Adjusted GPS Time
13RFN680640.las	Adjusted GPS Time
13RFN680655.las	Adjusted GPS Time
13RFN680670.las	Adjusted GPS Time
13RFN680685.las	Adjusted GPS Time
13RFN680700.las	Adjusted GPS Time
13RFN680715.las	Adjusted GPS Time
13RFN680730.las	Adjusted GPS Time
13RFN680745.las	Adjusted GPS Time
13RFN680760.las	Adjusted GPS Time
13RFN680775.las	Adjusted GPS Time
13RFN680790.las	Adjusted GPS Time
13RFN680805.las	Adjusted GPS Time
13RFN680820.las	Adjusted GPS Time
13RFN680835.las	Adjusted GPS Time
13RFN680850.las	Adjusted GPS Time
13RFN680865.las	Adjusted GPS Time
13RFN680880.las	Adjusted GPS Time
13RFN680895.las	Adjusted GPS Time
13RFN680910.las	Adjusted GPS Time
13RFN695055.las	Adjusted GPS Time
13RFN695070.las	Adjusted GPS Time
13RFN695085.las	Adjusted GPS Time
13RFN695100.las	Adjusted GPS Time
13RFN695115.las	Adjusted GPS Time
13RFN695130.las	Adjusted GPS Time
13RFN695145.las	Adjusted GPS Time
13RFN695160.las	Adjusted GPS Time

DPH-3 Report on Time of Global Positioning System Data

File	GPS Time Type
13RFN695175.las	Adjusted GPS Time
13RFN695190.las	Adjusted GPS Time
13RFN695205.las	Adjusted GPS Time
13RFN695220.las	Adjusted GPS Time
13RFN695235.las	Adjusted GPS Time
13RFN695250.las	Adjusted GPS Time
13RFN695265.las	Adjusted GPS Time
13RFN695280.las	Adjusted GPS Time
13RFN695295.las	Adjusted GPS Time
13RFN695310.las	Adjusted GPS Time
13RFN695325.las	Adjusted GPS Time
13RFN695340.las	Adjusted GPS Time
13RFN695355.las	Adjusted GPS Time
13RFN695370.las	Adjusted GPS Time
13RFN695385.las	Adjusted GPS Time
13RFN695400.las	Adjusted GPS Time
13RFN695415.las	Adjusted GPS Time
13RFN695430.las	Adjusted GPS Time
13RFN695445.las	Adjusted GPS Time
13RFN695460.las	Adjusted GPS Time
13RFN695475.las	Adjusted GPS Time
13RFN695490.las	Adjusted GPS Time
13RFN695505.las	Adjusted GPS Time
13RFN695520.las	Adjusted GPS Time
13RFN695535.las	Adjusted GPS Time
13RFN695550.las	Adjusted GPS Time
13RFN695565.las	Adjusted GPS Time
13RFN695580.las	Adjusted GPS Time
13RFN695595.las	Adjusted GPS Time
13RFN695610.las	Adjusted GPS Time
13RFN695625.las	Adjusted GPS Time
13RFN695640.las	Adjusted GPS Time
13RFN695655.las	Adjusted GPS Time
13RFN695670.las	Adjusted GPS Time
13RFN695685.las	Adjusted GPS Time
13RFN695700.las	Adjusted GPS Time
13RFN695715.las	Adjusted GPS Time
13RFN695730.las	Adjusted GPS Time
13RFN695745.las	Adjusted GPS Time
13RFN695760.las	Adjusted GPS Time
13RFN695775.las	Adjusted GPS Time
13RFN695790.las	Adjusted GPS Time
13RFN695805.las	Adjusted GPS Time
13RFN695820.las	Adjusted GPS Time
13RFN695835.las	Adjusted GPS Time
13RFN695850.las	Adjusted GPS Time
13RFN695865.las	Adjusted GPS Time
13RFN695880.las	Adjusted GPS Time
13RFN695895.las	Adjusted GPS Time

DPH-3 Report on Time of Global Positioning System Data

File	GPS Time Type
13RFN695910.las	Adjusted GPS Time
13RFN710070.las	Adjusted GPS Time
13RFN710085.las	Adjusted GPS Time
13RFN710100.las	Adjusted GPS Time
13RFN710115.las	Adjusted GPS Time
13RFN710130.las	Adjusted GPS Time
13RFN710145.las	Adjusted GPS Time
13RFN710160.las	Adjusted GPS Time
13RFN710175.las	Adjusted GPS Time
13RFN710190.las	Adjusted GPS Time
13RFN710205.las	Adjusted GPS Time
13RFN710220.las	Adjusted GPS Time
13RFN710235.las	Adjusted GPS Time
13RFN710250.las	Adjusted GPS Time
13RFN710265.las	Adjusted GPS Time
13RFN710280.las	Adjusted GPS Time
13RFN710295.las	Adjusted GPS Time
13RFN710310.las	Adjusted GPS Time
13RFN710325.las	Adjusted GPS Time
13RFN710340.las	Adjusted GPS Time
13RFN710355.las	Adjusted GPS Time
13RFN710370.las	Adjusted GPS Time
13RFN710385.las	Adjusted GPS Time
13RFN710400.las	Adjusted GPS Time
13RFN710415.las	Adjusted GPS Time
13RFN710430.las	Adjusted GPS Time
13RFN710445.las	Adjusted GPS Time
13RFN710460.las	Adjusted GPS Time
13RFN710475.las	Adjusted GPS Time
13RFN710490.las	Adjusted GPS Time
13RFN710505.las	Adjusted GPS Time
13RFN710520.las	Adjusted GPS Time
13RFN710535.las	Adjusted GPS Time
13RFN710550.las	Adjusted GPS Time
13RFN710565.las	Adjusted GPS Time
13RFN710580.las	Adjusted GPS Time
13RFN710595.las	Adjusted GPS Time
13RFN710610.las	Adjusted GPS Time
13RFN710625.las	Adjusted GPS Time
13RFN710640.las	Adjusted GPS Time
13RFN710655.las	Adjusted GPS Time
13RFN710670.las	Adjusted GPS Time
13RFN710685.las	Adjusted GPS Time
13RFN710700.las	Adjusted GPS Time
13RFN710715.las	Adjusted GPS Time
13RFN710730.las	Adjusted GPS Time
13RFN710745.las	Adjusted GPS Time
13RFN710760.las	Adjusted GPS Time
13RFN710775.las	Adjusted GPS Time

DPH-3 Report on Time of Global Positioning System Data

File	GPS Time Type
13RFN710790.las	Adjusted GPS Time
13RFN710805.las	Adjusted GPS Time
13RFN710820.las	Adjusted GPS Time
13RFN710835.las	Adjusted GPS Time
13RFN710850.las	Adjusted GPS Time
13RFN710865.las	Adjusted GPS Time
13RFN710880.las	Adjusted GPS Time
13RFN710895.las	Adjusted GPS Time
13RFN710910.las	Adjusted GPS Time
13RFN710925.las	Adjusted GPS Time
13RFN725070.las	Adjusted GPS Time
13RFN725085.las	Adjusted GPS Time
13RFN725100.las	Adjusted GPS Time
13RFN725115.las	Adjusted GPS Time
13RFN725130.las	Adjusted GPS Time
13RFN725145.las	Adjusted GPS Time
13RFN725160.las	Adjusted GPS Time
13RFN725175.las	Adjusted GPS Time
13RFN725190.las	Adjusted GPS Time
13RFN725205.las	Adjusted GPS Time
13RFN725220.las	Adjusted GPS Time
13RFN725235.las	Adjusted GPS Time
13RFN725250.las	Adjusted GPS Time
13RFN725265.las	Adjusted GPS Time
13RFN725280.las	Adjusted GPS Time
13RFN725295.las	Adjusted GPS Time
13RFN725310.las	Adjusted GPS Time
13RFN725325.las	Adjusted GPS Time
13RFN725340.las	Adjusted GPS Time
13RFN725355.las	Adjusted GPS Time
13RFN725370.las	Adjusted GPS Time
13RFN725385.las	Adjusted GPS Time
13RFN725400.las	Adjusted GPS Time
13RFN725415.las	Adjusted GPS Time
13RFN725430.las	Adjusted GPS Time
13RFN725445.las	Adjusted GPS Time
13RFN725460.las	Adjusted GPS Time
13RFN725475.las	Adjusted GPS Time
13RFN725490.las	Adjusted GPS Time
13RFN725505.las	Adjusted GPS Time
13RFN725520.las	Adjusted GPS Time
13RFN725535.las	Adjusted GPS Time
13RFN725550.las	Adjusted GPS Time
13RFN725565.las	Adjusted GPS Time
13RFN725580.las	Adjusted GPS Time
13RFN725595.las	Adjusted GPS Time
13RFN725610.las	Adjusted GPS Time
13RFN725625.las	Adjusted GPS Time
13RFN725640.las	Adjusted GPS Time

DPH-3 Report on Time of Global Positioning System Data

File	GPS Time Type
13RFN725655.las	Adjusted GPS Time
13RFN725670.las	Adjusted GPS Time
13RFN725685.las	Adjusted GPS Time
13RFN725700.las	Adjusted GPS Time
13RFN725715.las	Adjusted GPS Time
13RFN725730.las	Adjusted GPS Time
13RFN725745.las	Adjusted GPS Time
13RFN725760.las	Adjusted GPS Time
13RFN725775.las	Adjusted GPS Time
13RFN725790.las	Adjusted GPS Time
13RFN725805.las	Adjusted GPS Time
13RFN725820.las	Adjusted GPS Time
13RFN725835.las	Adjusted GPS Time
13RFN725850.las	Adjusted GPS Time
13RFN725865.las	Adjusted GPS Time
13RFN725880.las	Adjusted GPS Time
13RFN725895.las	Adjusted GPS Time
13RFN725910.las	Adjusted GPS Time
13RFN725925.las	Adjusted GPS Time
13RFN740070.las	Adjusted GPS Time
13RFN740085.las	Adjusted GPS Time
13RFN740100.las	Adjusted GPS Time
13RFN740115.las	Adjusted GPS Time
13RFN740130.las	Adjusted GPS Time
13RFN740145.las	Adjusted GPS Time
13RFN740160.las	Adjusted GPS Time
13RFN740175.las	Adjusted GPS Time
13RFN740190.las	Adjusted GPS Time
13RFN740205.las	Adjusted GPS Time
13RFN740220.las	Adjusted GPS Time
13RFN740235.las	Adjusted GPS Time
13RFN740250.las	Adjusted GPS Time
13RFN740265.las	Adjusted GPS Time
13RFN740280.las	Adjusted GPS Time
13RFN740295.las	Adjusted GPS Time
13RFN740310.las	Adjusted GPS Time
13RFN740325.las	Adjusted GPS Time
13RFN740340.las	Adjusted GPS Time
13RFN740355.las	Adjusted GPS Time
13RFN740370.las	Adjusted GPS Time
13RFN740385.las	Adjusted GPS Time
13RFN740400.las	Adjusted GPS Time
13RFN740415.las	Adjusted GPS Time
13RFN740430.las	Adjusted GPS Time
13RFN740445.las	Adjusted GPS Time
13RFN740460.las	Adjusted GPS Time
13RFN740475.las	Adjusted GPS Time
13RFN740490.las	Adjusted GPS Time
13RFN740505.las	Adjusted GPS Time

DPH-3 Report on Time of Global Positioning System Data

File	GPS Time Type
13RFN740520.las	Adjusted GPS Time
13RFN740535.las	Adjusted GPS Time
13RFN740550.las	Adjusted GPS Time
13RFN740565.las	Adjusted GPS Time
13RFN740580.las	Adjusted GPS Time
13RFN740595.las	Adjusted GPS Time
13RFN740610.las	Adjusted GPS Time
13RFN740625.las	Adjusted GPS Time
13RFN740640.las	Adjusted GPS Time
13RFN740655.las	Adjusted GPS Time
13RFN740670.las	Adjusted GPS Time
13RFN740685.las	Adjusted GPS Time
13RFN740700.las	Adjusted GPS Time
13RFN740715.las	Adjusted GPS Time
13RFN740730.las	Adjusted GPS Time
13RFN740745.las	Adjusted GPS Time
13RFN740760.las	Adjusted GPS Time
13RFN740775.las	Adjusted GPS Time
13RFN740790.las	Adjusted GPS Time
13RFN740805.las	Adjusted GPS Time
13RFN740820.las	Adjusted GPS Time
13RFN740835.las	Adjusted GPS Time
13RFN740850.las	Adjusted GPS Time
13RFN740865.las	Adjusted GPS Time
13RFN740880.las	Adjusted GPS Time
13RFN740895.las	Adjusted GPS Time
13RFN740910.las	Adjusted GPS Time
13RFN740925.las	Adjusted GPS Time
13RFN755070.las	Adjusted GPS Time
13RFN755085.las	Adjusted GPS Time
13RFN755100.las	Adjusted GPS Time
13RFN755115.las	Adjusted GPS Time
13RFN755130.las	Adjusted GPS Time
13RFN755145.las	Adjusted GPS Time
13RFN755160.las	Adjusted GPS Time
13RFN755175.las	Adjusted GPS Time
13RFN755190.las	Adjusted GPS Time
13RFN755205.las	Adjusted GPS Time
13RFN755220.las	Adjusted GPS Time
13RFN755235.las	Adjusted GPS Time
13RFN755250.las	Adjusted GPS Time
13RFN755265.las	Adjusted GPS Time
13RFN755280.las	Adjusted GPS Time
13RFN755295.las	Adjusted GPS Time
13RFN755310.las	Adjusted GPS Time
13RFN755325.las	Adjusted GPS Time
13RFN755340.las	Adjusted GPS Time
13RFN755355.las	Adjusted GPS Time
13RFN755370.las	Adjusted GPS Time

DPH-3 Report on Time of Global Positioning System Data

File	GPS Time Type
13RFN755385.las	Adjusted GPS Time
13RFN755400.las	Adjusted GPS Time
13RFN755415.las	Adjusted GPS Time
13RFN755430.las	Adjusted GPS Time
13RFN755445.las	Adjusted GPS Time
13RFN755460.las	Adjusted GPS Time
13RFN755475.las	Adjusted GPS Time
13RFN755490.las	Adjusted GPS Time
13RFN755505.las	Adjusted GPS Time
13RFN755520.las	Adjusted GPS Time
13RFN755535.las	Adjusted GPS Time
13RFN755550.las	Adjusted GPS Time
13RFN755565.las	Adjusted GPS Time
13RFN755580.las	Adjusted GPS Time
13RFN755595.las	Adjusted GPS Time
13RFN755610.las	Adjusted GPS Time
13RFN755625.las	Adjusted GPS Time
13RFN755640.las	Adjusted GPS Time
13RFN755655.las	Adjusted GPS Time
13RFN755670.las	Adjusted GPS Time
13RFN755685.las	Adjusted GPS Time
13RFN755700.las	Adjusted GPS Time
13RFN755715.las	Adjusted GPS Time
13RFN755730.las	Adjusted GPS Time
13RFN755745.las	Adjusted GPS Time
13RFN755760.las	Adjusted GPS Time
13RFN755775.las	Adjusted GPS Time
13RFN755790.las	Adjusted GPS Time
13RFN755805.las	Adjusted GPS Time
13RFN755820.las	Adjusted GPS Time
13RFN755835.las	Adjusted GPS Time
13RFN755850.las	Adjusted GPS Time
13RFN755865.las	Adjusted GPS Time
13RFN755880.las	Adjusted GPS Time
13RFN755895.las	Adjusted GPS Time
13RFN755910.las	Adjusted GPS Time
13RFN755925.las	Adjusted GPS Time
13RFN770055.las	Adjusted GPS Time
13RFN770070.las	Adjusted GPS Time
13RFN770085.las	Adjusted GPS Time
13RFN770100.las	Adjusted GPS Time
13RFN770115.las	Adjusted GPS Time
13RFN770130.las	Adjusted GPS Time
13RFN770145.las	Adjusted GPS Time
13RFN770160.las	Adjusted GPS Time
13RFN770175.las	Adjusted GPS Time
13RFN770190.las	Adjusted GPS Time
13RFN770205.las	Adjusted GPS Time
13RFN770220.las	Adjusted GPS Time

DPH-3 Report on Time of Global Positioning System Data

File	GPS Time Type
13RFN770235.las	Adjusted GPS Time
13RFN770250.las	Adjusted GPS Time
13RFN770265.las	Adjusted GPS Time
13RFN770280.las	Adjusted GPS Time
13RFN770295.las	Adjusted GPS Time
13RFN770310.las	Adjusted GPS Time
13RFN770325.las	Adjusted GPS Time
13RFN770340.las	Adjusted GPS Time
13RFN770355.las	Adjusted GPS Time
13RFN770370.las	Adjusted GPS Time
13RFN770385.las	Adjusted GPS Time
13RFN770400.las	Adjusted GPS Time
13RFN770415.las	Adjusted GPS Time
13RFN770430.las	Adjusted GPS Time
13RFN770445.las	Adjusted GPS Time
13RFN770460.las	Adjusted GPS Time
13RFN770475.las	Adjusted GPS Time
13RFN770490.las	Adjusted GPS Time
13RFN770505.las	Adjusted GPS Time
13RFN770520.las	Adjusted GPS Time
13RFN770535.las	Adjusted GPS Time
13RFN770550.las	Adjusted GPS Time
13RFN770565.las	Adjusted GPS Time
13RFN770580.las	Adjusted GPS Time
13RFN770595.las	Adjusted GPS Time
13RFN770610.las	Adjusted GPS Time
13RFN770625.las	Adjusted GPS Time
13RFN770640.las	Adjusted GPS Time
13RFN770655.las	Adjusted GPS Time
13RFN770670.las	Adjusted GPS Time
13RFN770685.las	Adjusted GPS Time
13RFN770700.las	Adjusted GPS Time
13RFN770715.las	Adjusted GPS Time
13RFN770730.las	Adjusted GPS Time
13RFN770745.las	Adjusted GPS Time
13RFN770760.las	Adjusted GPS Time
13RFN770775.las	Adjusted GPS Time
13RFN770790.las	Adjusted GPS Time
13RFN770805.las	Adjusted GPS Time
13RFN770820.las	Adjusted GPS Time
13RFN770835.las	Adjusted GPS Time
13RFN770850.las	Adjusted GPS Time
13RFN770865.las	Adjusted GPS Time
13RFN770880.las	Adjusted GPS Time
13RFN770895.las	Adjusted GPS Time
13RFN770910.las	Adjusted GPS Time
13RFN770925.las	Adjusted GPS Time
13RFN785055.las	Adjusted GPS Time
13RFN785070.las	Adjusted GPS Time

DPH-3 Report on Time of Global Positioning System Data

File	GPS Time Type
13RFN785085.las	Adjusted GPS Time
13RFN785100.las	Adjusted GPS Time
13RFN785115.las	Adjusted GPS Time
13RFN785130.las	Adjusted GPS Time
13RFN785145.las	Adjusted GPS Time
13RFN785160.las	Adjusted GPS Time
13RFN785175.las	Adjusted GPS Time
13RFN785190.las	Adjusted GPS Time
13RFN785205.las	Adjusted GPS Time
13RFN785220.las	Adjusted GPS Time
13RFN785235.las	Adjusted GPS Time
13RFN785250.las	Adjusted GPS Time
13RFN785265.las	Adjusted GPS Time
13RFN785280.las	Adjusted GPS Time
13RFN785295.las	Adjusted GPS Time
13RFN785310.las	Adjusted GPS Time
13RFN785325.las	Adjusted GPS Time
13RFN785340.las	Adjusted GPS Time
13RFN785355.las	Adjusted GPS Time
13RFN785370.las	Adjusted GPS Time
13RFN785385.las	Adjusted GPS Time
13RFN785400.las	Adjusted GPS Time
13RFN785415.las	Adjusted GPS Time
13RFN785430.las	Adjusted GPS Time
13RFN785445.las	Adjusted GPS Time
13RFN785460.las	Adjusted GPS Time
13RFN785475.las	Adjusted GPS Time
13RFN785490.las	Adjusted GPS Time
13RFN785505.las	Adjusted GPS Time
13RFN785520.las	Adjusted GPS Time
13RFN785535.las	Adjusted GPS Time
13RFN785550.las	Adjusted GPS Time
13RFN785565.las	Adjusted GPS Time
13RFN785580.las	Adjusted GPS Time
13RFN785595.las	Adjusted GPS Time
13RFN785610.las	Adjusted GPS Time
13RFN785625.las	Adjusted GPS Time
13RFN785640.las	Adjusted GPS Time
13RFN785655.las	Adjusted GPS Time
13RFN785670.las	Adjusted GPS Time
13RFN785685.las	Adjusted GPS Time
13RFN785700.las	Adjusted GPS Time
13RFN785715.las	Adjusted GPS Time
13RFN785730.las	Adjusted GPS Time
13RFN785745.las	Adjusted GPS Time
13RFN785760.las	Adjusted GPS Time
13RFN785775.las	Adjusted GPS Time
13RFN785790.las	Adjusted GPS Time
13RFN785805.las	Adjusted GPS Time

DPH-3 Report on Time of Global Positioning System Data

File	GPS Time Type
13RFN785820.las	Adjusted GPS Time
13RFN785835.las	Adjusted GPS Time
13RFN785850.las	Adjusted GPS Time
13RFN785865.las	Adjusted GPS Time
13RFN785880.las	Adjusted GPS Time
13RFN785895.las	Adjusted GPS Time
13RFN785910.las	Adjusted GPS Time
13RFN785925.las	Adjusted GPS Time
13RFN800055.las	Adjusted GPS Time
13RFN800070.las	Adjusted GPS Time
13RFN800085.las	Adjusted GPS Time
13RFN800100.las	Adjusted GPS Time
13RFN800115.las	Adjusted GPS Time
13RFN800130.las	Adjusted GPS Time
13RFN800145.las	Adjusted GPS Time
13RFN800160.las	Adjusted GPS Time
13RFN800175.las	Adjusted GPS Time
13RFN800190.las	Adjusted GPS Time
13RFN800205.las	Adjusted GPS Time
13RFN800220.las	Adjusted GPS Time
13RFN800235.las	Adjusted GPS Time
13RFN800250.las	Adjusted GPS Time
13RFN800265.las	Adjusted GPS Time
13RFN800280.las	Adjusted GPS Time
13RFN800295.las	Adjusted GPS Time
13RFN800310.las	Adjusted GPS Time
13RFN800325.las	Adjusted GPS Time
13RFN800340.las	Adjusted GPS Time
13RFN800355.las	Adjusted GPS Time
13RFN800370.las	Adjusted GPS Time
13RFN800385.las	Adjusted GPS Time
13RFN800400.las	Adjusted GPS Time
13RFN800415.las	Adjusted GPS Time
13RFN800430.las	Adjusted GPS Time
13RFN800445.las	Adjusted GPS Time
13RFN800460.las	Adjusted GPS Time
13RFN800475.las	Adjusted GPS Time
13RFN800490.las	Adjusted GPS Time
13RFN800505.las	Adjusted GPS Time
13RFN800520.las	Adjusted GPS Time
13RFN800535.las	Adjusted GPS Time
13RFN800550.las	Adjusted GPS Time
13RFN800565.las	Adjusted GPS Time
13RFN800580.las	Adjusted GPS Time
13RFN800595.las	Adjusted GPS Time
13RFN800610.las	Adjusted GPS Time
13RFN800625.las	Adjusted GPS Time
13RFN800640.las	Adjusted GPS Time
13RFN800655.las	Adjusted GPS Time

DPH-3 Report on Time of Global Positioning System Data

File	GPS Time Type
13RFN800670.las	Adjusted GPS Time
13RFN800685.las	Adjusted GPS Time
13RFN800700.las	Adjusted GPS Time
13RFN800715.las	Adjusted GPS Time
13RFN800730.las	Adjusted GPS Time
13RFN800745.las	Adjusted GPS Time
13RFN800760.las	Adjusted GPS Time
13RFN800775.las	Adjusted GPS Time
13RFN800790.las	Adjusted GPS Time
13RFN800805.las	Adjusted GPS Time
13RFN800820.las	Adjusted GPS Time
13RFN800835.las	Adjusted GPS Time
13RFN800850.las	Adjusted GPS Time
13RFN800865.las	Adjusted GPS Time
13RFN800880.las	Adjusted GPS Time
13RFN800895.las	Adjusted GPS Time
13RFN800910.las	Adjusted GPS Time
13RFN800925.las	Adjusted GPS Time
13RFN815070.las	Adjusted GPS Time
13RFN815085.las	Adjusted GPS Time
13RFN815100.las	Adjusted GPS Time
13RFN815115.las	Adjusted GPS Time
13RFN815130.las	Adjusted GPS Time
13RFN815145.las	Adjusted GPS Time
13RFN815160.las	Adjusted GPS Time
13RFN815175.las	Adjusted GPS Time
13RFN815190.las	Adjusted GPS Time
13RFN815205.las	Adjusted GPS Time
13RFN815220.las	Adjusted GPS Time
13RFN815235.las	Adjusted GPS Time
13RFN815250.las	Adjusted GPS Time
13RFN815265.las	Adjusted GPS Time
13RFN815280.las	Adjusted GPS Time
13RFN815295.las	Adjusted GPS Time
13RFN815310.las	Adjusted GPS Time
13RFN815325.las	Adjusted GPS Time
13RFN815340.las	Adjusted GPS Time
13RFN815355.las	Adjusted GPS Time
13RFN815370.las	Adjusted GPS Time
13RFN815385.las	Adjusted GPS Time
13RFN815400.las	Adjusted GPS Time
13RFN815415.las	Adjusted GPS Time
13RFN815430.las	Adjusted GPS Time
13RFN815445.las	Adjusted GPS Time
13RFN815460.las	Adjusted GPS Time
13RFN815475.las	Adjusted GPS Time
13RFN815490.las	Adjusted GPS Time
13RFN815505.las	Adjusted GPS Time
13RFN815520.las	Adjusted GPS Time

DPH-3 Report on Time of Global Positioning System Data

File	GPS Time Type
13RFN815535.las	Adjusted GPS Time
13RFN815550.las	Adjusted GPS Time
13RFN815565.las	Adjusted GPS Time
13RFN815580.las	Adjusted GPS Time
13RFN815595.las	Adjusted GPS Time
13RFN815610.las	Adjusted GPS Time
13RFN815625.las	Adjusted GPS Time
13RFN815640.las	Adjusted GPS Time
13RFN815655.las	Adjusted GPS Time
13RFN815670.las	Adjusted GPS Time
13RFN815685.las	Adjusted GPS Time
13RFN815700.las	Adjusted GPS Time
13RFN815715.las	Adjusted GPS Time
13RFN815730.las	Adjusted GPS Time
13RFN815745.las	Adjusted GPS Time
13RFN815760.las	Adjusted GPS Time
13RFN815775.las	Adjusted GPS Time
13RFN815790.las	Adjusted GPS Time
13RFN815805.las	Adjusted GPS Time
13RFN815820.las	Adjusted GPS Time
13RFN815835.las	Adjusted GPS Time
13RFN815850.las	Adjusted GPS Time
13RFN815865.las	Adjusted GPS Time
13RFN815880.las	Adjusted GPS Time
13RFN815895.las	Adjusted GPS Time
13RFN815910.las	Adjusted GPS Time
13RFN815925.las	Adjusted GPS Time
13RFN830070.las	Adjusted GPS Time
13RFN830085.las	Adjusted GPS Time
13RFN830100.las	Adjusted GPS Time
13RFN830115.las	Adjusted GPS Time
13RFN830130.las	Adjusted GPS Time
13RFN830145.las	Adjusted GPS Time
13RFN830160.las	Adjusted GPS Time
13RFN830175.las	Adjusted GPS Time
13RFN830190.las	Adjusted GPS Time
13RFN830205.las	Adjusted GPS Time
13RFN830220.las	Adjusted GPS Time
13RFN830235.las	Adjusted GPS Time
13RFN830250.las	Adjusted GPS Time
13RFN830265.las	Adjusted GPS Time
13RFN830280.las	Adjusted GPS Time
13RFN830295.las	Adjusted GPS Time
13RFN830310.las	Adjusted GPS Time
13RFN830325.las	Adjusted GPS Time
13RFN830340.las	Adjusted GPS Time
13RFN830355.las	Adjusted GPS Time
13RFN830370.las	Adjusted GPS Time
13RFN830385.las	Adjusted GPS Time

DPH-3 Report on Time of Global Positioning System Data

File	GPS Time Type
13RFN830400.las	Adjusted GPS Time
13RFN830415.las	Adjusted GPS Time
13RFN830430.las	Adjusted GPS Time
13RFN830445.las	Adjusted GPS Time
13RFN830460.las	Adjusted GPS Time
13RFN830475.las	Adjusted GPS Time
13RFN830490.las	Adjusted GPS Time
13RFN830505.las	Adjusted GPS Time
13RFN830520.las	Adjusted GPS Time
13RFN830535.las	Adjusted GPS Time
13RFN830550.las	Adjusted GPS Time
13RFN830565.las	Adjusted GPS Time
13RFN830580.las	Adjusted GPS Time
13RFN830595.las	Adjusted GPS Time
13RFN830610.las	Adjusted GPS Time
13RFN830625.las	Adjusted GPS Time
13RFN830640.las	Adjusted GPS Time
13RFN830655.las	Adjusted GPS Time
13RFN830670.las	Adjusted GPS Time
13RFN830685.las	Adjusted GPS Time
13RFN830700.las	Adjusted GPS Time
13RFN830715.las	Adjusted GPS Time
13RFN830730.las	Adjusted GPS Time
13RFN830745.las	Adjusted GPS Time
13RFN830760.las	Adjusted GPS Time
13RFN830775.las	Adjusted GPS Time
13RFN830790.las	Adjusted GPS Time
13RFN830805.las	Adjusted GPS Time
13RFN830820.las	Adjusted GPS Time
13RFN830835.las	Adjusted GPS Time
13RFN830850.las	Adjusted GPS Time
13RFN830865.las	Adjusted GPS Time
13RFN830880.las	Adjusted GPS Time
13RFN830895.las	Adjusted GPS Time
13RFN830910.las	Adjusted GPS Time
13RFN830925.las	Adjusted GPS Time
13RFN845100.las	Adjusted GPS Time
13RFN845115.las	Adjusted GPS Time
13RFN845130.las	Adjusted GPS Time
13RFN845145.las	Adjusted GPS Time
13RFN845160.las	Adjusted GPS Time
13RFN845175.las	Adjusted GPS Time
13RFN845190.las	Adjusted GPS Time
13RFN845205.las	Adjusted GPS Time
13RFN845220.las	Adjusted GPS Time
13RFN845235.las	Adjusted GPS Time
13RFN845250.las	Adjusted GPS Time
13RFN845265.las	Adjusted GPS Time
13RFN845280.las	Adjusted GPS Time

DPH-3 Report on Time of Global Positioning System Data

File	GPS Time Type
13RFN845295.las	Adjusted GPS Time
13RFN845310.las	Adjusted GPS Time
13RFN845325.las	Adjusted GPS Time
13RFN845340.las	Adjusted GPS Time
13RFN845355.las	Adjusted GPS Time
13RFN845370.las	Adjusted GPS Time
13RFN845385.las	Adjusted GPS Time
13RFN845400.las	Adjusted GPS Time
13RFN845415.las	Adjusted GPS Time
13RFN845430.las	Adjusted GPS Time
13RFN845445.las	Adjusted GPS Time
13RFN845460.las	Adjusted GPS Time
13RFN845475.las	Adjusted GPS Time
13RFN845490.las	Adjusted GPS Time
13RFN845505.las	Adjusted GPS Time
13RFN845520.las	Adjusted GPS Time
13RFN845535.las	Adjusted GPS Time
13RFN845550.las	Adjusted GPS Time
13RFN845565.las	Adjusted GPS Time
13RFN845580.las	Adjusted GPS Time
13RFN845595.las	Adjusted GPS Time
13RFN845610.las	Adjusted GPS Time
13RFN845625.las	Adjusted GPS Time
13RFN845640.las	Adjusted GPS Time
13RFN845655.las	Adjusted GPS Time
13RFN845670.las	Adjusted GPS Time
13RFN845685.las	Adjusted GPS Time
13RFN845700.las	Adjusted GPS Time
13RFN845715.las	Adjusted GPS Time
13RFN845730.las	Adjusted GPS Time
13RFN845745.las	Adjusted GPS Time
13RFN845760.las	Adjusted GPS Time
13RFN845775.las	Adjusted GPS Time
13RFN845790.las	Adjusted GPS Time
13RFN845805.las	Adjusted GPS Time
13RFN845820.las	Adjusted GPS Time
13RFN845835.las	Adjusted GPS Time
13RFN845850.las	Adjusted GPS Time
13RFN845865.las	Adjusted GPS Time
13RFN845880.las	Adjusted GPS Time
13RFN845895.las	Adjusted GPS Time
13RFN845910.las	Adjusted GPS Time
13RFN845925.las	Adjusted GPS Time
13RFN860145.las	Adjusted GPS Time
13RFN860160.las	Adjusted GPS Time
13RFN860175.las	Adjusted GPS Time
13RFN860190.las	Adjusted GPS Time
13RFN860205.las	Adjusted GPS Time
13RFN860220.las	Adjusted GPS Time

DPH-3 Report on Time of Global Positioning System Data

File	GPS Time Type
13RFN860235.las	Adjusted GPS Time
13RFN860250.las	Adjusted GPS Time
13RFN860265.las	Adjusted GPS Time
13RFN860280.las	Adjusted GPS Time
13RFN860295.las	Adjusted GPS Time
13RFN860310.las	Adjusted GPS Time
13RFN860325.las	Adjusted GPS Time
13RFN860340.las	Adjusted GPS Time
13RFN860355.las	Adjusted GPS Time
13RFN860370.las	Adjusted GPS Time
13RFN860385.las	Adjusted GPS Time
13RFN860400.las	Adjusted GPS Time
13RFN860415.las	Adjusted GPS Time
13RFN860430.las	Adjusted GPS Time
13RFN860445.las	Adjusted GPS Time
13RFN860460.las	Adjusted GPS Time
13RFN860475.las	Adjusted GPS Time
13RFN860490.las	Adjusted GPS Time
13RFN860505.las	Adjusted GPS Time
13RFN860520.las	Adjusted GPS Time
13RFN860535.las	Adjusted GPS Time
13RFN860550.las	Adjusted GPS Time
13RFN860565.las	Adjusted GPS Time
13RFN860580.las	Adjusted GPS Time
13RFN860595.las	Adjusted GPS Time
13RFN860610.las	Adjusted GPS Time
13RFN860625.las	Adjusted GPS Time
13RFN860640.las	Adjusted GPS Time
13RFN860655.las	Adjusted GPS Time
13RFN860670.las	Adjusted GPS Time
13RFN860685.las	Adjusted GPS Time
13RFN860700.las	Adjusted GPS Time
13RFN860715.las	Adjusted GPS Time
13RFN860730.las	Adjusted GPS Time
13RFN860745.las	Adjusted GPS Time
13RFN860760.las	Adjusted GPS Time
13RFN860775.las	Adjusted GPS Time
13RFN860790.las	Adjusted GPS Time
13RFN860805.las	Adjusted GPS Time
13RFN860820.las	Adjusted GPS Time
13RFN860835.las	Adjusted GPS Time
13RFN860850.las	Adjusted GPS Time
13RFN860865.las	Adjusted GPS Time
13RFN860880.las	Adjusted GPS Time
13RFN860895.las	Adjusted GPS Time
13RFN860910.las	Adjusted GPS Time
13RFN860925.las	Adjusted GPS Time
13RFN875190.las	Adjusted GPS Time
13RFN875205.las	Adjusted GPS Time

DPH-3 Report on Time of Global Positioning System Data

File	GPS Time Type
13RFN875220.las	Adjusted GPS Time
13RFN875235.las	Adjusted GPS Time
13RFN875250.las	Adjusted GPS Time
13RFN875265.las	Adjusted GPS Time
13RFN875280.las	Adjusted GPS Time
13RFN875295.las	Adjusted GPS Time
13RFN875310.las	Adjusted GPS Time
13RFN875325.las	Adjusted GPS Time
13RFN875340.las	Adjusted GPS Time
13RFN875355.las	Adjusted GPS Time
13RFN875370.las	Adjusted GPS Time
13RFN875385.las	Adjusted GPS Time
13RFN875400.las	Adjusted GPS Time
13RFN875415.las	Adjusted GPS Time
13RFN875430.las	Adjusted GPS Time
13RFN875445.las	Adjusted GPS Time
13RFN875460.las	Adjusted GPS Time
13RFN875475.las	Adjusted GPS Time
13RFN875490.las	Adjusted GPS Time
13RFN875505.las	Adjusted GPS Time
13RFN875520.las	Adjusted GPS Time
13RFN875535.las	Adjusted GPS Time
13RFN875550.las	Adjusted GPS Time
13RFN875565.las	Adjusted GPS Time
13RFN875580.las	Adjusted GPS Time
13RFN875595.las	Adjusted GPS Time
13RFN875610.las	Adjusted GPS Time
13RFN875625.las	Adjusted GPS Time
13RFN875640.las	Adjusted GPS Time
13RFN875655.las	Adjusted GPS Time
13RFN875670.las	Adjusted GPS Time
13RFN875685.las	Adjusted GPS Time
13RFN875700.las	Adjusted GPS Time
13RFN875715.las	Adjusted GPS Time
13RFN875730.las	Adjusted GPS Time
13RFN875745.las	Adjusted GPS Time
13RFN875760.las	Adjusted GPS Time
13RFN875775.las	Adjusted GPS Time
13RFN875790.las	Adjusted GPS Time
13RFN875805.las	Adjusted GPS Time
13RFN875820.las	Adjusted GPS Time
13RFN875835.las	Adjusted GPS Time
13RFN875850.las	Adjusted GPS Time
13RFN875865.las	Adjusted GPS Time
13RFN875880.las	Adjusted GPS Time
13RFN875895.las	Adjusted GPS Time
13RFN875910.las	Adjusted GPS Time
13RFN875925.las	Adjusted GPS Time
13RFN890190.las	Adjusted GPS Time

DPH-3 Report on Time of Global Positioning System Data

File	GPS Time Type
13RFN890205.las	Adjusted GPS Time
13RFN890220.las	Adjusted GPS Time
13RFN890235.las	Adjusted GPS Time
13RFN890250.las	Adjusted GPS Time
13RFN890265.las	Adjusted GPS Time
13RFN890280.las	Adjusted GPS Time
13RFN890295.las	Adjusted GPS Time
13RFN890310.las	Adjusted GPS Time
13RFN890325.las	Adjusted GPS Time
13RFN890340.las	Adjusted GPS Time
13RFN890355.las	Adjusted GPS Time
13RFN890370.las	Adjusted GPS Time
13RFN890385.las	Adjusted GPS Time
13RFN890400.las	Adjusted GPS Time
13RFN890415.las	Adjusted GPS Time
13RFN890430.las	Adjusted GPS Time
13RFN890445.las	Adjusted GPS Time
13RFN890460.las	Adjusted GPS Time
13RFN890475.las	Adjusted GPS Time
13RFN890490.las	Adjusted GPS Time
13RFN890505.las	Adjusted GPS Time
13RFN890520.las	Adjusted GPS Time
13RFN890535.las	Adjusted GPS Time
13RFN890550.las	Adjusted GPS Time
13RFN890565.las	Adjusted GPS Time
13RFN890580.las	Adjusted GPS Time
13RFN890595.las	Adjusted GPS Time
13RFN890610.las	Adjusted GPS Time
13RFN890625.las	Adjusted GPS Time
13RFN890640.las	Adjusted GPS Time
13RFN890655.las	Adjusted GPS Time
13RFN890670.las	Adjusted GPS Time
13RFN890685.las	Adjusted GPS Time
13RFN890700.las	Adjusted GPS Time
13RFN890715.las	Adjusted GPS Time
13RFN890730.las	Adjusted GPS Time
13RFN890745.las	Adjusted GPS Time
13RFN890760.las	Adjusted GPS Time
13RFN890775.las	Adjusted GPS Time
13RFN890790.las	Adjusted GPS Time
13RFN890805.las	Adjusted GPS Time
13RFN890820.las	Adjusted GPS Time
13RFN890835.las	Adjusted GPS Time
13RFN890850.las	Adjusted GPS Time
13RFN890865.las	Adjusted GPS Time
13RFN890880.las	Adjusted GPS Time
13RFN890895.las	Adjusted GPS Time
13RFN890910.las	Adjusted GPS Time
13RFN890925.las	Adjusted GPS Time

DPH-3 Report on Time of Global Positioning System Data

File	GPS Time Type
13RFN905190.las	Adjusted GPS Time
13RFN905205.las	Adjusted GPS Time
13RFN905220.las	Adjusted GPS Time
13RFN905235.las	Adjusted GPS Time
13RFN905250.las	Adjusted GPS Time
13RFN905265.las	Adjusted GPS Time
13RFN905280.las	Adjusted GPS Time
13RFN905295.las	Adjusted GPS Time
13RFN905310.las	Adjusted GPS Time
13RFN905325.las	Adjusted GPS Time
13RFN905340.las	Adjusted GPS Time
13RFN905355.las	Adjusted GPS Time
13RFN905370.las	Adjusted GPS Time
13RFN905385.las	Adjusted GPS Time
13RFN905400.las	Adjusted GPS Time
13RFN905415.las	Adjusted GPS Time
13RFN905430.las	Adjusted GPS Time
13RFN905445.las	Adjusted GPS Time
13RFN905460.las	Adjusted GPS Time
13RFN905475.las	Adjusted GPS Time
13RFN905490.las	Adjusted GPS Time
13RFN905505.las	Adjusted GPS Time
13RFN905520.las	Adjusted GPS Time
13RFN905535.las	Adjusted GPS Time
13RFN905550.las	Adjusted GPS Time
13RFN905565.las	Adjusted GPS Time
13RFN905580.las	Adjusted GPS Time
13RFN905595.las	Adjusted GPS Time
13RFN905610.las	Adjusted GPS Time
13RFN905625.las	Adjusted GPS Time
13RFN905640.las	Adjusted GPS Time
13RFN905655.las	Adjusted GPS Time
13RFN905670.las	Adjusted GPS Time
13RFN905685.las	Adjusted GPS Time
13RFN905700.las	Adjusted GPS Time
13RFN905715.las	Adjusted GPS Time
13RFN905730.las	Adjusted GPS Time
13RFN905745.las	Adjusted GPS Time
13RFN905760.las	Adjusted GPS Time
13RFN905775.las	Adjusted GPS Time
13RFN905790.las	Adjusted GPS Time
13RFN905805.las	Adjusted GPS Time
13RFN905820.las	Adjusted GPS Time
13RFN905835.las	Adjusted GPS Time
13RFN905850.las	Adjusted GPS Time
13RFN905865.las	Adjusted GPS Time
13RFN905880.las	Adjusted GPS Time
13RFN905895.las	Adjusted GPS Time
13RFN905910.las	Adjusted GPS Time

DPH-3 Report on Time of Global Positioning System Data

File	GPS Time Type
13RFN905925.las	Adjusted GPS Time
13RFN920220.las	Adjusted GPS Time
13RFN920235.las	Adjusted GPS Time
13RFN920250.las	Adjusted GPS Time
13RFN920265.las	Adjusted GPS Time
13RFN920280.las	Adjusted GPS Time
13RFN920295.las	Adjusted GPS Time
13RFN920310.las	Adjusted GPS Time
13RFN920325.las	Adjusted GPS Time
13RFN920340.las	Adjusted GPS Time
13RFN920355.las	Adjusted GPS Time
13RFN920370.las	Adjusted GPS Time
13RFN920385.las	Adjusted GPS Time
13RFN920400.las	Adjusted GPS Time
13RFN920415.las	Adjusted GPS Time
13RFN920430.las	Adjusted GPS Time
13RFN920445.las	Adjusted GPS Time
13RFN920460.las	Adjusted GPS Time
13RFN920475.las	Adjusted GPS Time
13RFN920490.las	Adjusted GPS Time
13RFN920505.las	Adjusted GPS Time
13RFN920520.las	Adjusted GPS Time
13RFN920535.las	Adjusted GPS Time
13RFN920550.las	Adjusted GPS Time
13RFN920565.las	Adjusted GPS Time
13RFN920580.las	Adjusted GPS Time
13RFN920595.las	Adjusted GPS Time
13RFN920610.las	Adjusted GPS Time
13RFN920625.las	Adjusted GPS Time
13RFN920640.las	Adjusted GPS Time
13RFN920655.las	Adjusted GPS Time
13RFN920670.las	Adjusted GPS Time
13RFN920685.las	Adjusted GPS Time
13RFN920700.las	Adjusted GPS Time
13RFN920715.las	Adjusted GPS Time
13RFN920730.las	Adjusted GPS Time
13RFN920745.las	Adjusted GPS Time
13RFN920760.las	Adjusted GPS Time
13RFN920775.las	Adjusted GPS Time
13RFN920790.las	Adjusted GPS Time
13RFN920805.las	Adjusted GPS Time
13RFN920820.las	Adjusted GPS Time
13RFN920835.las	Adjusted GPS Time
13RFN920850.las	Adjusted GPS Time
13RFN920865.las	Adjusted GPS Time
13RFN920880.las	Adjusted GPS Time
13RFN920895.las	Adjusted GPS Time
13RFN920910.las	Adjusted GPS Time
13RFN920925.las	Adjusted GPS Time

DPH-3 Report on Time of Global Positioning System Data

File	GPS Time Type
13RFN935235.las	Adjusted GPS Time
13RFN935250.las	Adjusted GPS Time
13RFN935265.las	Adjusted GPS Time
13RFN935280.las	Adjusted GPS Time
13RFN935295.las	Adjusted GPS Time
13RFN935310.las	Adjusted GPS Time
13RFN935325.las	Adjusted GPS Time
13RFN935340.las	Adjusted GPS Time
13RFN935355.las	Adjusted GPS Time
13RFN935370.las	Adjusted GPS Time
13RFN935385.las	Adjusted GPS Time
13RFN935400.las	Adjusted GPS Time
13RFN935415.las	Adjusted GPS Time
13RFN935430.las	Adjusted GPS Time
13RFN935445.las	Adjusted GPS Time
13RFN935460.las	Adjusted GPS Time
13RFN935475.las	Adjusted GPS Time
13RFN935490.las	Adjusted GPS Time
13RFN935505.las	Adjusted GPS Time
13RFN935520.las	Adjusted GPS Time
13RFN935535.las	Adjusted GPS Time
13RFN935550.las	Adjusted GPS Time
13RFN935565.las	Adjusted GPS Time
13RFN935580.las	Adjusted GPS Time
13RFN935595.las	Adjusted GPS Time
13RFN935610.las	Adjusted GPS Time
13RFN935625.las	Adjusted GPS Time
13RFN935640.las	Adjusted GPS Time
13RFN935655.las	Adjusted GPS Time
13RFN935670.las	Adjusted GPS Time
13RFN935685.las	Adjusted GPS Time
13RFN935700.las	Adjusted GPS Time
13RFN935715.las	Adjusted GPS Time
13RFN935730.las	Adjusted GPS Time
13RFN935745.las	Adjusted GPS Time
13RFN935760.las	Adjusted GPS Time
13RFN935775.las	Adjusted GPS Time
13RFN935790.las	Adjusted GPS Time
13RFN935805.las	Adjusted GPS Time
13RFN935820.las	Adjusted GPS Time
13RFN935835.las	Adjusted GPS Time
13RFN935850.las	Adjusted GPS Time
13RFN935865.las	Adjusted GPS Time
13RFN935880.las	Adjusted GPS Time
13RFN935895.las	Adjusted GPS Time
13RFN935910.las	Adjusted GPS Time
13RFN935925.las	Adjusted GPS Time
13RFP005000.las	Adjusted GPS Time
13RFP005015.las	Adjusted GPS Time

DPH-3 Report on Time of Global Positioning System Data

File	GPS Time Type
13RFP005030.las	Adjusted GPS Time
13RFP005045.las	Adjusted GPS Time
13RFP005060.las	Adjusted GPS Time
13RFP005075.las	Adjusted GPS Time
13RFP005090.las	Adjusted GPS Time
13RFP005105.las	Adjusted GPS Time
13RFP005120.las	Adjusted GPS Time
13RFP005135.las	Adjusted GPS Time
13RFP005150.las	Adjusted GPS Time
13RFP005165.las	Adjusted GPS Time
13RFP005180.las	Adjusted GPS Time
13RFP005195.las	Adjusted GPS Time
13RFP005210.las	Adjusted GPS Time
13RFP005225.las	Adjusted GPS Time
13RFP005240.las	Adjusted GPS Time
13RFP005255.las	Adjusted GPS Time
13RFP005270.las	Adjusted GPS Time
13RFP005285.las	Adjusted GPS Time
13RFP005300.las	Adjusted GPS Time
13RFP005315.las	Adjusted GPS Time
13RFP005330.las	Adjusted GPS Time
13RFP005345.las	Adjusted GPS Time
13RFP005360.las	Adjusted GPS Time
13RFP005375.las	Adjusted GPS Time
13RFP005390.las	Adjusted GPS Time
13RFP005405.las	Adjusted GPS Time
13RFP005420.las	Adjusted GPS Time
13RFP005435.las	Adjusted GPS Time
13RFP005450.las	Adjusted GPS Time
13RFP005465.las	Adjusted GPS Time
13RFP005480.las	Adjusted GPS Time
13RFP005495.las	Adjusted GPS Time
13RFP005510.las	Adjusted GPS Time
13RFP005525.las	Adjusted GPS Time
13RFP005540.las	Adjusted GPS Time
13RFP005555.las	Adjusted GPS Time
13RFP005570.las	Adjusted GPS Time
13RFP005585.las	Adjusted GPS Time
13RFP005600.las	Adjusted GPS Time
13RFP005615.las	Adjusted GPS Time
13RFP005630.las	Adjusted GPS Time
13RFP005645.las	Adjusted GPS Time
13RFP005660.las	Adjusted GPS Time
13RFP005675.las	Adjusted GPS Time
13RFP005690.las	Adjusted GPS Time
13RFP005705.las	Adjusted GPS Time
13RFP005720.las	Adjusted GPS Time
13RFP005735.las	Adjusted GPS Time
13RFP005750.las	Adjusted GPS Time

DPH-3 Report on Time of Global Positioning System Data

File	GPS Time Type
13RFP005765.las	Adjusted GPS Time
13RFP005780.las	Adjusted GPS Time
13RFP005795.las	Adjusted GPS Time
13RFP005810.las	Adjusted GPS Time
13RFP005825.las	Adjusted GPS Time
13RFP005840.las	Adjusted GPS Time
13RFP005855.las	Adjusted GPS Time
13RFP005870.las	Adjusted GPS Time
13RFP005885.las	Adjusted GPS Time
13RFP005900.las	Adjusted GPS Time
13RFP005915.las	Adjusted GPS Time
13RFP005930.las	Adjusted GPS Time
13RFP005945.las	Adjusted GPS Time
13RFP005960.las	Adjusted GPS Time
13RFP005975.las	Adjusted GPS Time
13RFP005990.las	Adjusted GPS Time
13RFP020000.las	Adjusted GPS Time
13RFP020015.las	Adjusted GPS Time
13RFP020030.las	Adjusted GPS Time
13RFP020045.las	Adjusted GPS Time
13RFP020060.las	Adjusted GPS Time
13RFP020075.las	Adjusted GPS Time
13RFP020090.las	Adjusted GPS Time
13RFP020105.las	Adjusted GPS Time
13RFP020120.las	Adjusted GPS Time
13RFP020135.las	Adjusted GPS Time
13RFP020150.las	Adjusted GPS Time
13RFP020165.las	Adjusted GPS Time
13RFP020180.las	Adjusted GPS Time
13RFP020195.las	Adjusted GPS Time
13RFP020210.las	Adjusted GPS Time
13RFP020225.las	Adjusted GPS Time
13RFP020240.las	Adjusted GPS Time
13RFP020255.las	Adjusted GPS Time
13RFP020270.las	Adjusted GPS Time
13RFP020285.las	Adjusted GPS Time
13RFP020300.las	Adjusted GPS Time
13RFP020315.las	Adjusted GPS Time
13RFP020330.las	Adjusted GPS Time
13RFP020345.las	Adjusted GPS Time
13RFP020360.las	Adjusted GPS Time
13RFP020375.las	Adjusted GPS Time
13RFP020390.las	Adjusted GPS Time
13RFP020405.las	Adjusted GPS Time
13RFP020420.las	Adjusted GPS Time
13RFP020435.las	Adjusted GPS Time
13RFP020450.las	Adjusted GPS Time
13RFP020465.las	Adjusted GPS Time
13RFP020480.las	Adjusted GPS Time

DPH-3 Report on Time of Global Positioning System Data

File	GPS Time Type
13RFP020495.las	Adjusted GPS Time
13RFP020510.las	Adjusted GPS Time
13RFP020525.las	Adjusted GPS Time
13RFP020540.las	Adjusted GPS Time
13RFP020555.las	Adjusted GPS Time
13RFP020570.las	Adjusted GPS Time
13RFP020585.las	Adjusted GPS Time
13RFP020600.las	Adjusted GPS Time
13RFP020615.las	Adjusted GPS Time
13RFP020630.las	Adjusted GPS Time
13RFP020645.las	Adjusted GPS Time
13RFP020660.las	Adjusted GPS Time
13RFP020675.las	Adjusted GPS Time
13RFP020690.las	Adjusted GPS Time
13RFP020705.las	Adjusted GPS Time
13RFP020720.las	Adjusted GPS Time
13RFP020735.las	Adjusted GPS Time
13RFP020750.las	Adjusted GPS Time
13RFP020765.las	Adjusted GPS Time
13RFP020780.las	Adjusted GPS Time
13RFP020795.las	Adjusted GPS Time
13RFP020810.las	Adjusted GPS Time
13RFP020825.las	Adjusted GPS Time
13RFP020840.las	Adjusted GPS Time
13RFP020855.las	Adjusted GPS Time
13RFP020870.las	Adjusted GPS Time
13RFP020885.las	Adjusted GPS Time
13RFP020900.las	Adjusted GPS Time
13RFP020915.las	Adjusted GPS Time
13RFP020930.las	Adjusted GPS Time
13RFP020945.las	Adjusted GPS Time
13RFP020960.las	Adjusted GPS Time
13RFP020975.las	Adjusted GPS Time
13RFP020990.las	Adjusted GPS Time
13RFP035000.las	Adjusted GPS Time
13RFP035015.las	Adjusted GPS Time
13RFP035030.las	Adjusted GPS Time
13RFP035045.las	Adjusted GPS Time
13RFP035060.las	Adjusted GPS Time
13RFP035075.las	Adjusted GPS Time
13RFP035090.las	Adjusted GPS Time
13RFP035105.las	Adjusted GPS Time
13RFP035120.las	Adjusted GPS Time
13RFP035135.las	Adjusted GPS Time
13RFP035150.las	Adjusted GPS Time
13RFP035165.las	Adjusted GPS Time
13RFP035180.las	Adjusted GPS Time
13RFP035195.las	Adjusted GPS Time
13RFP035210.las	Adjusted GPS Time

DPH-3 Report on Time of Global Positioning System Data

File	GPS Time Type
13RFP035225.las	Adjusted GPS Time
13RFP035240.las	Adjusted GPS Time
13RFP035255.las	Adjusted GPS Time
13RFP035270.las	Adjusted GPS Time
13RFP035285.las	Adjusted GPS Time
13RFP035300.las	Adjusted GPS Time
13RFP035315.las	Adjusted GPS Time
13RFP035330.las	Adjusted GPS Time
13RFP035345.las	Adjusted GPS Time
13RFP035360.las	Adjusted GPS Time
13RFP035375.las	Adjusted GPS Time
13RFP035390.las	Adjusted GPS Time
13RFP035405.las	Adjusted GPS Time
13RFP035420.las	Adjusted GPS Time
13RFP035435.las	Adjusted GPS Time
13RFP035450.las	Adjusted GPS Time
13RFP035465.las	Adjusted GPS Time
13RFP035480.las	Adjusted GPS Time
13RFP035495.las	Adjusted GPS Time
13RFP035510.las	Adjusted GPS Time
13RFP035525.las	Adjusted GPS Time
13RFP035540.las	Adjusted GPS Time
13RFP035555.las	Adjusted GPS Time
13RFP035570.las	Adjusted GPS Time
13RFP035585.las	Adjusted GPS Time
13RFP035600.las	Adjusted GPS Time
13RFP035615.las	Adjusted GPS Time
13RFP035630.las	Adjusted GPS Time
13RFP035645.las	Adjusted GPS Time
13RFP035660.las	Adjusted GPS Time
13RFP035675.las	Adjusted GPS Time
13RFP035690.las	Adjusted GPS Time
13RFP035705.las	Adjusted GPS Time
13RFP035720.las	Adjusted GPS Time
13RFP035735.las	Adjusted GPS Time
13RFP035750.las	Adjusted GPS Time
13RFP035765.las	Adjusted GPS Time
13RFP035780.las	Adjusted GPS Time
13RFP035795.las	Adjusted GPS Time
13RFP035810.las	Adjusted GPS Time
13RFP035825.las	Adjusted GPS Time
13RFP035840.las	Adjusted GPS Time
13RFP035855.las	Adjusted GPS Time
13RFP035870.las	Adjusted GPS Time
13RFP035885.las	Adjusted GPS Time
13RFP035900.las	Adjusted GPS Time
13RFP035915.las	Adjusted GPS Time
13RFP035930.las	Adjusted GPS Time
13RFP035945.las	Adjusted GPS Time

DPH-3 Report on Time of Global Positioning System Data

File	GPS Time Type
13RFP035960.las	Adjusted GPS Time
13RFP035975.las	Adjusted GPS Time
13RFP035990.las	Adjusted GPS Time
13RFP050000.las	Adjusted GPS Time
13RFP050015.las	Adjusted GPS Time
13RFP050030.las	Adjusted GPS Time
13RFP050045.las	Adjusted GPS Time
13RFP050060.las	Adjusted GPS Time
13RFP050075.las	Adjusted GPS Time
13RFP050090.las	Adjusted GPS Time
13RFP050105.las	Adjusted GPS Time
13RFP050120.las	Adjusted GPS Time
13RFP050135.las	Adjusted GPS Time
13RFP050150.las	Adjusted GPS Time
13RFP050165.las	Adjusted GPS Time
13RFP050180.las	Adjusted GPS Time
13RFP050195.las	Adjusted GPS Time
13RFP050210.las	Adjusted GPS Time
13RFP050225.las	Adjusted GPS Time
13RFP050240.las	Adjusted GPS Time
13RFP050255.las	Adjusted GPS Time
13RFP050270.las	Adjusted GPS Time
13RFP050285.las	Adjusted GPS Time
13RFP050300.las	Adjusted GPS Time
13RFP050315.las	Adjusted GPS Time
13RFP050330.las	Adjusted GPS Time
13RFP050345.las	Adjusted GPS Time
13RFP050360.las	Adjusted GPS Time
13RFP050375.las	Adjusted GPS Time
13RFP050390.las	Adjusted GPS Time
13RFP050405.las	Adjusted GPS Time
13RFP050420.las	Adjusted GPS Time
13RFP050435.las	Adjusted GPS Time
13RFP050450.las	Adjusted GPS Time
13RFP050465.las	Adjusted GPS Time
13RFP050480.las	Adjusted GPS Time
13RFP050495.las	Adjusted GPS Time
13RFP050510.las	Adjusted GPS Time
13RFP050525.las	Adjusted GPS Time
13RFP050540.las	Adjusted GPS Time
13RFP050555.las	Adjusted GPS Time
13RFP050570.las	Adjusted GPS Time
13RFP050585.las	Adjusted GPS Time
13RFP050600.las	Adjusted GPS Time
13RFP050615.las	Adjusted GPS Time
13RFP050630.las	Adjusted GPS Time
13RFP050645.las	Adjusted GPS Time
13RFP050660.las	Adjusted GPS Time
13RFP050675.las	Adjusted GPS Time

DPH-3 Report on Time of Global Positioning System Data

File	GPS Time Type
13RFP050690.las	Adjusted GPS Time
13RFP050705.las	Adjusted GPS Time
13RFP050720.las	Adjusted GPS Time
13RFP050735.las	Adjusted GPS Time
13RFP050750.las	Adjusted GPS Time
13RFP050765.las	Adjusted GPS Time
13RFP050780.las	Adjusted GPS Time
13RFP050795.las	Adjusted GPS Time
13RFP050810.las	Adjusted GPS Time
13RFP050825.las	Adjusted GPS Time
13RFP050840.las	Adjusted GPS Time
13RFP050855.las	Adjusted GPS Time
13RFP050870.las	Adjusted GPS Time
13RFP050885.las	Adjusted GPS Time
13RFP050900.las	Adjusted GPS Time
13RFP050915.las	Adjusted GPS Time
13RFP050930.las	Adjusted GPS Time
13RFP050945.las	Adjusted GPS Time
13RFP050960.las	Adjusted GPS Time
13RFP050975.las	Adjusted GPS Time
13RFP050990.las	Adjusted GPS Time
13RFP065000.las	Adjusted GPS Time
13RFP065015.las	Adjusted GPS Time
13RFP065030.las	Adjusted GPS Time
13RFP065045.las	Adjusted GPS Time
13RFP065060.las	Adjusted GPS Time
13RFP065075.las	Adjusted GPS Time
13RFP065090.las	Adjusted GPS Time
13RFP065105.las	Adjusted GPS Time
13RFP065120.las	Adjusted GPS Time
13RFP065135.las	Adjusted GPS Time
13RFP065150.las	Adjusted GPS Time
13RFP065165.las	Adjusted GPS Time
13RFP065180.las	Adjusted GPS Time
13RFP065195.las	Adjusted GPS Time
13RFP065210.las	Adjusted GPS Time
13RFP065225.las	Adjusted GPS Time
13RFP065240.las	Adjusted GPS Time
13RFP065255.las	Adjusted GPS Time
13RFP065270.las	Adjusted GPS Time
13RFP065285.las	Adjusted GPS Time
13RFP065300.las	Adjusted GPS Time
13RFP065315.las	Adjusted GPS Time
13RFP065330.las	Adjusted GPS Time
13RFP065345.las	Adjusted GPS Time
13RFP065360.las	Adjusted GPS Time
13RFP065375.las	Adjusted GPS Time
13RFP065390.las	Adjusted GPS Time
13RFP065405.las	Adjusted GPS Time

DPH-3 Report on Time of Global Positioning System Data

File	GPS Time Type
13RFP065420.las	Adjusted GPS Time
13RFP065435.las	Adjusted GPS Time
13RFP065450.las	Adjusted GPS Time
13RFP065465.las	Adjusted GPS Time
13RFP065480.las	Adjusted GPS Time
13RFP065495.las	Adjusted GPS Time
13RFP065510.las	Adjusted GPS Time
13RFP065525.las	Adjusted GPS Time
13RFP065540.las	Adjusted GPS Time
13RFP065555.las	Adjusted GPS Time
13RFP065570.las	Adjusted GPS Time
13RFP065585.las	Adjusted GPS Time
13RFP065600.las	Adjusted GPS Time
13RFP065615.las	Adjusted GPS Time
13RFP065630.las	Adjusted GPS Time
13RFP065645.las	Adjusted GPS Time
13RFP065660.las	Adjusted GPS Time
13RFP065675.las	Adjusted GPS Time
13RFP065690.las	Adjusted GPS Time
13RFP065705.las	Adjusted GPS Time
13RFP065720.las	Adjusted GPS Time
13RFP065735.las	Adjusted GPS Time
13RFP065750.las	Adjusted GPS Time
13RFP065765.las	Adjusted GPS Time
13RFP065780.las	Adjusted GPS Time
13RFP065795.las	Adjusted GPS Time
13RFP065810.las	Adjusted GPS Time
13RFP065825.las	Adjusted GPS Time
13RFP065840.las	Adjusted GPS Time
13RFP065855.las	Adjusted GPS Time
13RFP065870.las	Adjusted GPS Time
13RFP065885.las	Adjusted GPS Time
13RFP065900.las	Adjusted GPS Time
13RFP065915.las	Adjusted GPS Time
13RFP065930.las	Adjusted GPS Time
13RFP065945.las	Adjusted GPS Time
13RFP065960.las	Adjusted GPS Time
13RFP065975.las	Adjusted GPS Time
13RFP065990.las	Adjusted GPS Time
13RFP080000.las	Adjusted GPS Time
13RFP080015.las	Adjusted GPS Time
13RFP080030.las	Adjusted GPS Time
13RFP080045.las	Adjusted GPS Time
13RFP080060.las	Adjusted GPS Time
13RFP080075.las	Adjusted GPS Time
13RFP080090.las	Adjusted GPS Time
13RFP080105.las	Adjusted GPS Time
13RFP080120.las	Adjusted GPS Time
13RFP080135.las	Adjusted GPS Time

DPH-3 Report on Time of Global Positioning System Data

File	GPS Time Type
13RFP080150.las	Adjusted GPS Time
13RFP080165.las	Adjusted GPS Time
13RFP080180.las	Adjusted GPS Time
13RFP080195.las	Adjusted GPS Time
13RFP080210.las	Adjusted GPS Time
13RFP080225.las	Adjusted GPS Time
13RFP080240.las	Adjusted GPS Time
13RFP080255.las	Adjusted GPS Time
13RFP080270.las	Adjusted GPS Time
13RFP080285.las	Adjusted GPS Time
13RFP080300.las	Adjusted GPS Time
13RFP080315.las	Adjusted GPS Time
13RFP080330.las	Adjusted GPS Time
13RFP080345.las	Adjusted GPS Time
13RFP080360.las	Adjusted GPS Time
13RFP080375.las	Adjusted GPS Time
13RFP080390.las	Adjusted GPS Time
13RFP080405.las	Adjusted GPS Time
13RFP080420.las	Adjusted GPS Time
13RFP080435.las	Adjusted GPS Time
13RFP080450.las	Adjusted GPS Time
13RFP080465.las	Adjusted GPS Time
13RFP080480.las	Adjusted GPS Time
13RFP080495.las	Adjusted GPS Time
13RFP080510.las	Adjusted GPS Time
13RFP080525.las	Adjusted GPS Time
13RFP080540.las	Adjusted GPS Time
13RFP080555.las	Adjusted GPS Time
13RFP080570.las	Adjusted GPS Time
13RFP080585.las	Adjusted GPS Time
13RFP080600.las	Adjusted GPS Time
13RFP080615.las	Adjusted GPS Time
13RFP080630.las	Adjusted GPS Time
13RFP080645.las	Adjusted GPS Time
13RFP080660.las	Adjusted GPS Time
13RFP080675.las	Adjusted GPS Time
13RFP080690.las	Adjusted GPS Time
13RFP080705.las	Adjusted GPS Time
13RFP080720.las	Adjusted GPS Time
13RFP080735.las	Adjusted GPS Time
13RFP080750.las	Adjusted GPS Time
13RFP080765.las	Adjusted GPS Time
13RFP080780.las	Adjusted GPS Time
13RFP080795.las	Adjusted GPS Time
13RFP080810.las	Adjusted GPS Time
13RFP080825.las	Adjusted GPS Time
13RFP080840.las	Adjusted GPS Time
13RFP080855.las	Adjusted GPS Time
13RFP080870.las	Adjusted GPS Time

DPH-3 Report on Time of Global Positioning System Data

File	GPS Time Type
13RFP080885.las	Adjusted GPS Time
13RFP080900.las	Adjusted GPS Time
13RFP080915.las	Adjusted GPS Time
13RFP080930.las	Adjusted GPS Time
13RFP080945.las	Adjusted GPS Time
13RFP080960.las	Adjusted GPS Time
13RFP080975.las	Adjusted GPS Time
13RFP080990.las	Adjusted GPS Time
13RFP095000.las	Adjusted GPS Time
13RFP095015.las	Adjusted GPS Time
13RFP095030.las	Adjusted GPS Time
13RFP095045.las	Adjusted GPS Time
13RFP095060.las	Adjusted GPS Time
13RFP095075.las	Adjusted GPS Time
13RFP095090.las	Adjusted GPS Time
13RFP095105.las	Adjusted GPS Time
13RFP095120.las	Adjusted GPS Time
13RFP095135.las	Adjusted GPS Time
13RFP095150.las	Adjusted GPS Time
13RFP095165.las	Adjusted GPS Time
13RFP095180.las	Adjusted GPS Time
13RFP095195.las	Adjusted GPS Time
13RFP095210.las	Adjusted GPS Time
13RFP095225.las	Adjusted GPS Time
13RFP095240.las	Adjusted GPS Time
13RFP095255.las	Adjusted GPS Time
13RFP095270.las	Adjusted GPS Time
13RFP095285.las	Adjusted GPS Time
13RFP095300.las	Adjusted GPS Time
13RFP095315.las	Adjusted GPS Time
13RFP095330.las	Adjusted GPS Time
13RFP095345.las	Adjusted GPS Time
13RFP095360.las	Adjusted GPS Time
13RFP095375.las	Adjusted GPS Time
13RFP095390.las	Adjusted GPS Time
13RFP095405.las	Adjusted GPS Time
13RFP095420.las	Adjusted GPS Time
13RFP095435.las	Adjusted GPS Time
13RFP095450.las	Adjusted GPS Time
13RFP095465.las	Adjusted GPS Time
13RFP095480.las	Adjusted GPS Time
13RFP095495.las	Adjusted GPS Time
13RFP095510.las	Adjusted GPS Time
13RFP095525.las	Adjusted GPS Time
13RFP095540.las	Adjusted GPS Time
13RFP095555.las	Adjusted GPS Time
13RFP095570.las	Adjusted GPS Time
13RFP095585.las	Adjusted GPS Time
13RFP095600.las	Adjusted GPS Time

DPH-3 Report on Time of Global Positioning System Data

File	GPS Time Type
13RFP095615.las	Adjusted GPS Time
13RFP095630.las	Adjusted GPS Time
13RFP095645.las	Adjusted GPS Time
13RFP095660.las	Adjusted GPS Time
13RFP095675.las	Adjusted GPS Time
13RFP095690.las	Adjusted GPS Time
13RFP095705.las	Adjusted GPS Time
13RFP095720.las	Adjusted GPS Time
13RFP095735.las	Adjusted GPS Time
13RFP095750.las	Adjusted GPS Time
13RFP095765.las	Adjusted GPS Time
13RFP095780.las	Adjusted GPS Time
13RFP095795.las	Adjusted GPS Time
13RFP095810.las	Adjusted GPS Time
13RFP095825.las	Adjusted GPS Time
13RFP095840.las	Adjusted GPS Time
13RFP095855.las	Adjusted GPS Time
13RFP095870.las	Adjusted GPS Time
13RFP095885.las	Adjusted GPS Time
13RFP095900.las	Adjusted GPS Time
13RFP095915.las	Adjusted GPS Time
13RFP095930.las	Adjusted GPS Time
13RFP095945.las	Adjusted GPS Time
13RFP095960.las	Adjusted GPS Time
13RFP095975.las	Adjusted GPS Time
13RFP095990.las	Adjusted GPS Time
13RFP110000.las	Adjusted GPS Time
13RFP110015.las	Adjusted GPS Time
13RFP110030.las	Adjusted GPS Time
13RFP110045.las	Adjusted GPS Time
13RFP110060.las	Adjusted GPS Time
13RFP110075.las	Adjusted GPS Time
13RFP110090.las	Adjusted GPS Time
13RFP110105.las	Adjusted GPS Time
13RFP110120.las	Adjusted GPS Time
13RFP110135.las	Adjusted GPS Time
13RFP110150.las	Adjusted GPS Time
13RFP110165.las	Adjusted GPS Time
13RFP110180.las	Adjusted GPS Time
13RFP110195.las	Adjusted GPS Time
13RFP110210.las	Adjusted GPS Time
13RFP110225.las	Adjusted GPS Time
13RFP110240.las	Adjusted GPS Time
13RFP110255.las	Adjusted GPS Time
13RFP110270.las	Adjusted GPS Time
13RFP110285.las	Adjusted GPS Time
13RFP110300.las	Adjusted GPS Time
13RFP110315.las	Adjusted GPS Time
13RFP110330.las	Adjusted GPS Time

DPH-3 Report on Time of Global Positioning System Data

File	GPS Time Type
13RFP110345.las	Adjusted GPS Time
13RFP110360.las	Adjusted GPS Time
13RFP110375.las	Adjusted GPS Time
13RFP110390.las	Adjusted GPS Time
13RFP110405.las	Adjusted GPS Time
13RFP110420.las	Adjusted GPS Time
13RFP110435.las	Adjusted GPS Time
13RFP110450.las	Adjusted GPS Time
13RFP110465.las	Adjusted GPS Time
13RFP110480.las	Adjusted GPS Time
13RFP110495.las	Adjusted GPS Time
13RFP110510.las	Adjusted GPS Time
13RFP110525.las	Adjusted GPS Time
13RFP110540.las	Adjusted GPS Time
13RFP110555.las	Adjusted GPS Time
13RFP110570.las	Adjusted GPS Time
13RFP110585.las	Adjusted GPS Time
13RFP110600.las	Adjusted GPS Time
13RFP110615.las	Adjusted GPS Time
13RFP110630.las	Adjusted GPS Time
13RFP110645.las	Adjusted GPS Time
13RFP110660.las	Adjusted GPS Time
13RFP110675.las	Adjusted GPS Time
13RFP110690.las	Adjusted GPS Time
13RFP110705.las	Adjusted GPS Time
13RFP110720.las	Adjusted GPS Time
13RFP110735.las	Adjusted GPS Time
13RFP110750.las	Adjusted GPS Time
13RFP110765.las	Adjusted GPS Time
13RFP110780.las	Adjusted GPS Time
13RFP110795.las	Adjusted GPS Time
13RFP110810.las	Adjusted GPS Time
13RFP110825.las	Adjusted GPS Time
13RFP110840.las	Adjusted GPS Time
13RFP110855.las	Adjusted GPS Time
13RFP110870.las	Adjusted GPS Time
13RFP110885.las	Adjusted GPS Time
13RFP110900.las	Adjusted GPS Time
13RFP110915.las	Adjusted GPS Time
13RFP110930.las	Adjusted GPS Time
13RFP110945.las	Adjusted GPS Time
13RFP110960.las	Adjusted GPS Time
13RFP110975.las	Adjusted GPS Time
13RFP110990.las	Adjusted GPS Time
13RFP125000.las	Adjusted GPS Time
13RFP125015.las	Adjusted GPS Time
13RFP125030.las	Adjusted GPS Time
13RFP125045.las	Adjusted GPS Time
13RFP125060.las	Adjusted GPS Time

DPH-3 Report on Time of Global Positioning System Data

File	GPS Time Type
13RFP125075.las	Adjusted GPS Time
13RFP125090.las	Adjusted GPS Time
13RFP125105.las	Adjusted GPS Time
13RFP125120.las	Adjusted GPS Time
13RFP125135.las	Adjusted GPS Time
13RFP125150.las	Adjusted GPS Time
13RFP125165.las	Adjusted GPS Time
13RFP125180.las	Adjusted GPS Time
13RFP125195.las	Adjusted GPS Time
13RFP125210.las	Adjusted GPS Time
13RFP125225.las	Adjusted GPS Time
13RFP125240.las	Adjusted GPS Time
13RFP125255.las	Adjusted GPS Time
13RFP125270.las	Adjusted GPS Time
13RFP125285.las	Adjusted GPS Time
13RFP125300.las	Adjusted GPS Time
13RFP125315.las	Adjusted GPS Time
13RFP125330.las	Adjusted GPS Time
13RFP125345.las	Adjusted GPS Time
13RFP125360.las	Adjusted GPS Time
13RFP125375.las	Adjusted GPS Time
13RFP125390.las	Adjusted GPS Time
13RFP125405.las	Adjusted GPS Time
13RFP125420.las	Adjusted GPS Time
13RFP125435.las	Adjusted GPS Time
13RFP125450.las	Adjusted GPS Time
13RFP125465.las	Adjusted GPS Time
13RFP125480.las	Adjusted GPS Time
13RFP125495.las	Adjusted GPS Time
13RFP125510.las	Adjusted GPS Time
13RFP125525.las	Adjusted GPS Time
13RFP125540.las	Adjusted GPS Time
13RFP125555.las	Adjusted GPS Time
13RFP125570.las	Adjusted GPS Time
13RFP125585.las	Adjusted GPS Time
13RFP125600.las	Adjusted GPS Time
13RFP125615.las	Adjusted GPS Time
13RFP125630.las	Adjusted GPS Time
13RFP125645.las	Adjusted GPS Time
13RFP125660.las	Adjusted GPS Time
13RFP125675.las	Adjusted GPS Time
13RFP125690.las	Adjusted GPS Time
13RFP125705.las	Adjusted GPS Time
13RFP125720.las	Adjusted GPS Time
13RFP125735.las	Adjusted GPS Time
13RFP125750.las	Adjusted GPS Time
13RFP125765.las	Adjusted GPS Time
13RFP125780.las	Adjusted GPS Time
13RFP125795.las	Adjusted GPS Time

DPH-3 Report on Time of Global Positioning System Data

File	GPS Time Type
13RFP125810.las	Adjusted GPS Time
13RFP125825.las	Adjusted GPS Time
13RFP125840.las	Adjusted GPS Time
13RFP125855.las	Adjusted GPS Time
13RFP125870.las	Adjusted GPS Time
13RFP125885.las	Adjusted GPS Time
13RFP125900.las	Adjusted GPS Time
13RFP125915.las	Adjusted GPS Time
13RFP125930.las	Adjusted GPS Time
13RFP125945.las	Adjusted GPS Time
13RFP125960.las	Adjusted GPS Time
13RFP125975.las	Adjusted GPS Time
13RFP125990.las	Adjusted GPS Time
13RFP140000.las	Adjusted GPS Time
13RFP140015.las	Adjusted GPS Time
13RFP140030.las	Adjusted GPS Time
13RFP140045.las	Adjusted GPS Time
13RFP140060.las	Adjusted GPS Time
13RFP140075.las	Adjusted GPS Time
13RFP140090.las	Adjusted GPS Time
13RFP140105.las	Adjusted GPS Time
13RFP140120.las	Adjusted GPS Time
13RFP140135.las	Adjusted GPS Time
13RFP140150.las	Adjusted GPS Time
13RFP140165.las	Adjusted GPS Time
13RFP140180.las	Adjusted GPS Time
13RFP140195.las	Adjusted GPS Time
13RFP140210.las	Adjusted GPS Time
13RFP140225.las	Adjusted GPS Time
13RFP140240.las	Adjusted GPS Time
13RFP140255.las	Adjusted GPS Time
13RFP140270.las	Adjusted GPS Time
13RFP140285.las	Adjusted GPS Time
13RFP140300.las	Adjusted GPS Time
13RFP140315.las	Adjusted GPS Time
13RFP140330.las	Adjusted GPS Time
13RFP140345.las	Adjusted GPS Time
13RFP140360.las	Adjusted GPS Time
13RFP140375.las	Adjusted GPS Time
13RFP140390.las	Adjusted GPS Time
13RFP140405.las	Adjusted GPS Time
13RFP140420.las	Adjusted GPS Time
13RFP140435.las	Adjusted GPS Time
13RFP140450.las	Adjusted GPS Time
13RFP140465.las	Adjusted GPS Time
13RFP140480.las	Adjusted GPS Time
13RFP140495.las	Adjusted GPS Time
13RFP140510.las	Adjusted GPS Time
13RFP140525.las	Adjusted GPS Time

DPH-3 Report on Time of Global Positioning System Data

File	GPS Time Type
13RFP140540.las	Adjusted GPS Time
13RFP140555.las	Adjusted GPS Time
13RFP140570.las	Adjusted GPS Time
13RFP140585.las	Adjusted GPS Time
13RFP140600.las	Adjusted GPS Time
13RFP140615.las	Adjusted GPS Time
13RFP140630.las	Adjusted GPS Time
13RFP140645.las	Adjusted GPS Time
13RFP140660.las	Adjusted GPS Time
13RFP140675.las	Adjusted GPS Time
13RFP140690.las	Adjusted GPS Time
13RFP140705.las	Adjusted GPS Time
13RFP140720.las	Adjusted GPS Time
13RFP140735.las	Adjusted GPS Time
13RFP140750.las	Adjusted GPS Time
13RFP140765.las	Adjusted GPS Time
13RFP140780.las	Adjusted GPS Time
13RFP140795.las	Adjusted GPS Time
13RFP140810.las	Adjusted GPS Time
13RFP140825.las	Adjusted GPS Time
13RFP140840.las	Adjusted GPS Time
13RFP140855.las	Adjusted GPS Time
13RFP140870.las	Adjusted GPS Time
13RFP140885.las	Adjusted GPS Time
13RFP140900.las	Adjusted GPS Time
13RFP140915.las	Adjusted GPS Time
13RFP140930.las	Adjusted GPS Time
13RFP140945.las	Adjusted GPS Time
13RFP140960.las	Adjusted GPS Time
13RFP140975.las	Adjusted GPS Time
13RFP140990.las	Adjusted GPS Time
13RFP155000.las	Adjusted GPS Time
13RFP155015.las	Adjusted GPS Time
13RFP155030.las	Adjusted GPS Time
13RFP155045.las	Adjusted GPS Time
13RFP155060.las	Adjusted GPS Time
13RFP155075.las	Adjusted GPS Time
13RFP155090.las	Adjusted GPS Time
13RFP155105.las	Adjusted GPS Time
13RFP155120.las	Adjusted GPS Time
13RFP155135.las	Adjusted GPS Time
13RFP155150.las	Adjusted GPS Time
13RFP155165.las	Adjusted GPS Time
13RFP155180.las	Adjusted GPS Time
13RFP155195.las	Adjusted GPS Time
13RFP155210.las	Adjusted GPS Time
13RFP155225.las	Adjusted GPS Time
13RFP155240.las	Adjusted GPS Time
13RFP155255.las	Adjusted GPS Time

DPH-3 Report on Time of Global Positioning System Data

File	GPS Time Type
13RFP155270.las	Adjusted GPS Time
13RFP155285.las	Adjusted GPS Time
13RFP155300.las	Adjusted GPS Time
13RFP155315.las	Adjusted GPS Time
13RFP155330.las	Adjusted GPS Time
13RFP155345.las	Adjusted GPS Time
13RFP155360.las	Adjusted GPS Time
13RFP155375.las	Adjusted GPS Time
13RFP155390.las	Adjusted GPS Time
13RFP155405.las	Adjusted GPS Time
13RFP155420.las	Adjusted GPS Time
13RFP155435.las	Adjusted GPS Time
13RFP155450.las	Adjusted GPS Time
13RFP155465.las	Adjusted GPS Time
13RFP155480.las	Adjusted GPS Time
13RFP155495.las	Adjusted GPS Time
13RFP155510.las	Adjusted GPS Time
13RFP155525.las	Adjusted GPS Time
13RFP155540.las	Adjusted GPS Time
13RFP155555.las	Adjusted GPS Time
13RFP155570.las	Adjusted GPS Time
13RFP155585.las	Adjusted GPS Time
13RFP155600.las	Adjusted GPS Time
13RFP155615.las	Adjusted GPS Time
13RFP155630.las	Adjusted GPS Time
13RFP155645.las	Adjusted GPS Time
13RFP155660.las	Adjusted GPS Time
13RFP155675.las	Adjusted GPS Time
13RFP155690.las	Adjusted GPS Time
13RFP155705.las	Adjusted GPS Time
13RFP155720.las	Adjusted GPS Time
13RFP155735.las	Adjusted GPS Time
13RFP155750.las	Adjusted GPS Time
13RFP155765.las	Adjusted GPS Time
13RFP155780.las	Adjusted GPS Time
13RFP155795.las	Adjusted GPS Time
13RFP155810.las	Adjusted GPS Time
13RFP155825.las	Adjusted GPS Time
13RFP155840.las	Adjusted GPS Time
13RFP155855.las	Adjusted GPS Time
13RFP155870.las	Adjusted GPS Time
13RFP155885.las	Adjusted GPS Time
13RFP155900.las	Adjusted GPS Time
13RFP155915.las	Adjusted GPS Time
13RFP155930.las	Adjusted GPS Time
13RFP155945.las	Adjusted GPS Time
13RFP155960.las	Adjusted GPS Time
13RFP155975.las	Adjusted GPS Time
13RFP155990.las	Adjusted GPS Time

DPH-3 Report on Time of Global Positioning System Data

File	GPS Time Type
13RFP170000.las	Adjusted GPS Time
13RFP170015.las	Adjusted GPS Time
13RFP170030.las	Adjusted GPS Time
13RFP170045.las	Adjusted GPS Time
13RFP170060.las	Adjusted GPS Time
13RFP170075.las	Adjusted GPS Time
13RFP170090.las	Adjusted GPS Time
13RFP170105.las	Adjusted GPS Time
13RFP170120.las	Adjusted GPS Time
13RFP170135.las	Adjusted GPS Time
13RFP170150.las	Adjusted GPS Time
13RFP170165.las	Adjusted GPS Time
13RFP170180.las	Adjusted GPS Time
13RFP170195.las	Adjusted GPS Time
13RFP170210.las	Adjusted GPS Time
13RFP170225.las	Adjusted GPS Time
13RFP170240.las	Adjusted GPS Time
13RFP170255.las	Adjusted GPS Time
13RFP170270.las	Adjusted GPS Time
13RFP170285.las	Adjusted GPS Time
13RFP170300.las	Adjusted GPS Time
13RFP170315.las	Adjusted GPS Time
13RFP170330.las	Adjusted GPS Time
13RFP170345.las	Adjusted GPS Time
13RFP170360.las	Adjusted GPS Time
13RFP170375.las	Adjusted GPS Time
13RFP170390.las	Adjusted GPS Time
13RFP170405.las	Adjusted GPS Time
13RFP170420.las	Adjusted GPS Time
13RFP170435.las	Adjusted GPS Time
13RFP170450.las	Adjusted GPS Time
13RFP170465.las	Adjusted GPS Time
13RFP170480.las	Adjusted GPS Time
13RFP170495.las	Adjusted GPS Time
13RFP170510.las	Adjusted GPS Time
13RFP170525.las	Adjusted GPS Time
13RFP170540.las	Adjusted GPS Time
13RFP170555.las	Adjusted GPS Time
13RFP170570.las	Adjusted GPS Time
13RFP170585.las	Adjusted GPS Time
13RFP170600.las	Adjusted GPS Time
13RFP170615.las	Adjusted GPS Time
13RFP170630.las	Adjusted GPS Time
13RFP170645.las	Adjusted GPS Time
13RFP170660.las	Adjusted GPS Time
13RFP170675.las	Adjusted GPS Time
13RFP170690.las	Adjusted GPS Time
13RFP170705.las	Adjusted GPS Time
13RFP170720.las	Adjusted GPS Time

DPH-3 Report on Time of Global Positioning System Data

File	GPS Time Type
13RFP170735.las	Adjusted GPS Time
13RFP170750.las	Adjusted GPS Time
13RFP170765.las	Adjusted GPS Time
13RFP170780.las	Adjusted GPS Time
13RFP170795.las	Adjusted GPS Time
13RFP170810.las	Adjusted GPS Time
13RFP170825.las	Adjusted GPS Time
13RFP170840.las	Adjusted GPS Time
13RFP170855.las	Adjusted GPS Time
13RFP170870.las	Adjusted GPS Time
13RFP170885.las	Adjusted GPS Time
13RFP170900.las	Adjusted GPS Time
13RFP170915.las	Adjusted GPS Time
13RFP170930.las	Adjusted GPS Time
13RFP170945.las	Adjusted GPS Time
13RFP170960.las	Adjusted GPS Time
13RFP170975.las	Adjusted GPS Time
13RFP170990.las	Adjusted GPS Time
13RFP185000.las	Adjusted GPS Time
13RFP185015.las	Adjusted GPS Time
13RFP185030.las	Adjusted GPS Time
13RFP185045.las	Adjusted GPS Time
13RFP185060.las	Adjusted GPS Time
13RFP185075.las	Adjusted GPS Time
13RFP185090.las	Adjusted GPS Time
13RFP185105.las	Adjusted GPS Time
13RFP185120.las	Adjusted GPS Time
13RFP185135.las	Adjusted GPS Time
13RFP185150.las	Adjusted GPS Time
13RFP185165.las	Adjusted GPS Time
13RFP185180.las	Adjusted GPS Time
13RFP185195.las	Adjusted GPS Time
13RFP185210.las	Adjusted GPS Time
13RFP185225.las	Adjusted GPS Time
13RFP185240.las	Adjusted GPS Time
13RFP185255.las	Adjusted GPS Time
13RFP185270.las	Adjusted GPS Time
13RFP185285.las	Adjusted GPS Time
13RFP185300.las	Adjusted GPS Time
13RFP185315.las	Adjusted GPS Time
13RFP185330.las	Adjusted GPS Time
13RFP185345.las	Adjusted GPS Time
13RFP185360.las	Adjusted GPS Time
13RFP185375.las	Adjusted GPS Time
13RFP185390.las	Adjusted GPS Time
13RFP185405.las	Adjusted GPS Time
13RFP185420.las	Adjusted GPS Time
13RFP185435.las	Adjusted GPS Time
13RFP185450.las	Adjusted GPS Time

DPH-3 Report on Time of Global Positioning System Data

File	GPS Time Type
13RFP185465.las	Adjusted GPS Time
13RFP185480.las	Adjusted GPS Time
13RFP185495.las	Adjusted GPS Time
13RFP185510.las	Adjusted GPS Time
13RFP185525.las	Adjusted GPS Time
13RFP185540.las	Adjusted GPS Time
13RFP185555.las	Adjusted GPS Time
13RFP185570.las	Adjusted GPS Time
13RFP185585.las	Adjusted GPS Time
13RFP185600.las	Adjusted GPS Time
13RFP185615.las	Adjusted GPS Time
13RFP185630.las	Adjusted GPS Time
13RFP185645.las	Adjusted GPS Time
13RFP185660.las	Adjusted GPS Time
13RFP185675.las	Adjusted GPS Time
13RFP185690.las	Adjusted GPS Time
13RFP185705.las	Adjusted GPS Time
13RFP185720.las	Adjusted GPS Time
13RFP185735.las	Adjusted GPS Time
13RFP185750.las	Adjusted GPS Time
13RFP185765.las	Adjusted GPS Time
13RFP185780.las	Adjusted GPS Time
13RFP185795.las	Adjusted GPS Time
13RFP185810.las	Adjusted GPS Time
13RFP185825.las	Adjusted GPS Time
13RFP185840.las	Adjusted GPS Time
13RFP185855.las	Adjusted GPS Time
13RFP185870.las	Adjusted GPS Time
13RFP185885.las	Adjusted GPS Time
13RFP185900.las	Adjusted GPS Time
13RFP185915.las	Adjusted GPS Time
13RFP185930.las	Adjusted GPS Time
13RFP185945.las	Adjusted GPS Time
13RFP185960.las	Adjusted GPS Time
13RFP185975.las	Adjusted GPS Time
13RFP185990.las	Adjusted GPS Time
13RFP200000.las	Adjusted GPS Time
13RFP200015.las	Adjusted GPS Time
13RFP200030.las	Adjusted GPS Time
13RFP200045.las	Adjusted GPS Time
13RFP200060.las	Adjusted GPS Time
13RFP200075.las	Adjusted GPS Time
13RFP200090.las	Adjusted GPS Time
13RFP200105.las	Adjusted GPS Time
13RFP200120.las	Adjusted GPS Time
13RFP200135.las	Adjusted GPS Time
13RFP200150.las	Adjusted GPS Time
13RFP200165.las	Adjusted GPS Time
13RFP200180.las	Adjusted GPS Time

DPH-3 Report on Time of Global Positioning System Data

File	GPS Time Type
13RFP200195.las	Adjusted GPS Time
13RFP200210.las	Adjusted GPS Time
13RFP200225.las	Adjusted GPS Time
13RFP200240.las	Adjusted GPS Time
13RFP200255.las	Adjusted GPS Time
13RFP200270.las	Adjusted GPS Time
13RFP200285.las	Adjusted GPS Time
13RFP200300.las	Adjusted GPS Time
13RFP200315.las	Adjusted GPS Time
13RFP200330.las	Adjusted GPS Time
13RFP200345.las	Adjusted GPS Time
13RFP200360.las	Adjusted GPS Time
13RFP200375.las	Adjusted GPS Time
13RFP200390.las	Adjusted GPS Time
13RFP200405.las	Adjusted GPS Time
13RFP200420.las	Adjusted GPS Time
13RFP200435.las	Adjusted GPS Time
13RFP200450.las	Adjusted GPS Time
13RFP200465.las	Adjusted GPS Time
13RFP200480.las	Adjusted GPS Time
13RFP200495.las	Adjusted GPS Time
13RFP200510.las	Adjusted GPS Time
13RFP200525.las	Adjusted GPS Time
13RFP200540.las	Adjusted GPS Time
13RFP200555.las	Adjusted GPS Time
13RFP200570.las	Adjusted GPS Time
13RFP200585.las	Adjusted GPS Time
13RFP200600.las	Adjusted GPS Time
13RFP200615.las	Adjusted GPS Time
13RFP200630.las	Adjusted GPS Time
13RFP200645.las	Adjusted GPS Time
13RFP200660.las	Adjusted GPS Time
13RFP200675.las	Adjusted GPS Time
13RFP200690.las	Adjusted GPS Time
13RFP200705.las	Adjusted GPS Time
13RFP200720.las	Adjusted GPS Time
13RFP200735.las	Adjusted GPS Time
13RFP200750.las	Adjusted GPS Time
13RFP200765.las	Adjusted GPS Time
13RFP200780.las	Adjusted GPS Time
13RFP200795.las	Adjusted GPS Time
13RFP200810.las	Adjusted GPS Time
13RFP200825.las	Adjusted GPS Time
13RFP200840.las	Adjusted GPS Time
13RFP200855.las	Adjusted GPS Time
13RFP200870.las	Adjusted GPS Time
13RFP200885.las	Adjusted GPS Time
13RFP200900.las	Adjusted GPS Time
13RFP200915.las	Adjusted GPS Time

DPH-3 Report on Time of Global Positioning System Data

File	GPS Time Type
13RFP200930.las	Adjusted GPS Time
13RFP200945.las	Adjusted GPS Time
13RFP200960.las	Adjusted GPS Time
13RFP200975.las	Adjusted GPS Time
13RFP200990.las	Adjusted GPS Time
13RFP215000.las	Adjusted GPS Time
13RFP215015.las	Adjusted GPS Time
13RFP215030.las	Adjusted GPS Time
13RFP215045.las	Adjusted GPS Time
13RFP215060.las	Adjusted GPS Time
13RFP215075.las	Adjusted GPS Time
13RFP215090.las	Adjusted GPS Time
13RFP215105.las	Adjusted GPS Time
13RFP215120.las	Adjusted GPS Time
13RFP215135.las	Adjusted GPS Time
13RFP215150.las	Adjusted GPS Time
13RFP215165.las	Adjusted GPS Time
13RFP215180.las	Adjusted GPS Time
13RFP215195.las	Adjusted GPS Time
13RFP215210.las	Adjusted GPS Time
13RFP215225.las	Adjusted GPS Time
13RFP215240.las	Adjusted GPS Time
13RFP215255.las	Adjusted GPS Time
13RFP215270.las	Adjusted GPS Time
13RFP215285.las	Adjusted GPS Time
13RFP215300.las	Adjusted GPS Time
13RFP215315.las	Adjusted GPS Time
13RFP215330.las	Adjusted GPS Time
13RFP215345.las	Adjusted GPS Time
13RFP215360.las	Adjusted GPS Time
13RFP215375.las	Adjusted GPS Time
13RFP215390.las	Adjusted GPS Time
13RFP215405.las	Adjusted GPS Time
13RFP215420.las	Adjusted GPS Time
13RFP215435.las	Adjusted GPS Time
13RFP215450.las	Adjusted GPS Time
13RFP215465.las	Adjusted GPS Time
13RFP215480.las	Adjusted GPS Time
13RFP215495.las	Adjusted GPS Time
13RFP215510.las	Adjusted GPS Time
13RFP215525.las	Adjusted GPS Time
13RFP215540.las	Adjusted GPS Time
13RFP215555.las	Adjusted GPS Time
13RFP215570.las	Adjusted GPS Time
13RFP215585.las	Adjusted GPS Time
13RFP215600.las	Adjusted GPS Time
13RFP215615.las	Adjusted GPS Time
13RFP215630.las	Adjusted GPS Time
13RFP215645.las	Adjusted GPS Time

DPH-3 Report on Time of Global Positioning System Data

File	GPS Time Type
13RFP215660.las	Adjusted GPS Time
13RFP215675.las	Adjusted GPS Time
13RFP215690.las	Adjusted GPS Time
13RFP215705.las	Adjusted GPS Time
13RFP215720.las	Adjusted GPS Time
13RFP215735.las	Adjusted GPS Time
13RFP215750.las	Adjusted GPS Time
13RFP215765.las	Adjusted GPS Time
13RFP215780.las	Adjusted GPS Time
13RFP215795.las	Adjusted GPS Time
13RFP215810.las	Adjusted GPS Time
13RFP215825.las	Adjusted GPS Time
13RFP215840.las	Adjusted GPS Time
13RFP215855.las	Adjusted GPS Time
13RFP215870.las	Adjusted GPS Time
13RFP215885.las	Adjusted GPS Time
13RFP215900.las	Adjusted GPS Time
13RFP215915.las	Adjusted GPS Time
13RFP215930.las	Adjusted GPS Time
13RFP215945.las	Adjusted GPS Time
13RFP215960.las	Adjusted GPS Time
13RFP215975.las	Adjusted GPS Time
13RFP215990.las	Adjusted GPS Time
13RFP230000.las	Adjusted GPS Time
13RFP230015.las	Adjusted GPS Time
13RFP230030.las	Adjusted GPS Time
13RFP230045.las	Adjusted GPS Time
13RFP230060.las	Adjusted GPS Time
13RFP230075.las	Adjusted GPS Time
13RFP230090.las	Adjusted GPS Time
13RFP230105.las	Adjusted GPS Time
13RFP230120.las	Adjusted GPS Time
13RFP230135.las	Adjusted GPS Time
13RFP230150.las	Adjusted GPS Time
13RFP230165.las	Adjusted GPS Time
13RFP230180.las	Adjusted GPS Time
13RFP230195.las	Adjusted GPS Time
13RFP230210.las	Adjusted GPS Time
13RFP230225.las	Adjusted GPS Time
13RFP230240.las	Adjusted GPS Time
13RFP230255.las	Adjusted GPS Time
13RFP230270.las	Adjusted GPS Time
13RFP230285.las	Adjusted GPS Time
13RFP230300.las	Adjusted GPS Time
13RFP230315.las	Adjusted GPS Time
13RFP230330.las	Adjusted GPS Time
13RFP230345.las	Adjusted GPS Time
13RFP230360.las	Adjusted GPS Time
13RFP230375.las	Adjusted GPS Time

DPH-3 Report on Time of Global Positioning System Data

File	GPS Time Type
13RFP230390.las	Adjusted GPS Time
13RFP230405.las	Adjusted GPS Time
13RFP230420.las	Adjusted GPS Time
13RFP230435.las	Adjusted GPS Time
13RFP230450.las	Adjusted GPS Time
13RFP230465.las	Adjusted GPS Time
13RFP230480.las	Adjusted GPS Time
13RFP230495.las	Adjusted GPS Time
13RFP230510.las	Adjusted GPS Time
13RFP230525.las	Adjusted GPS Time
13RFP230540.las	Adjusted GPS Time
13RFP230555.las	Adjusted GPS Time
13RFP230570.las	Adjusted GPS Time
13RFP230585.las	Adjusted GPS Time
13RFP230600.las	Adjusted GPS Time
13RFP230615.las	Adjusted GPS Time
13RFP230630.las	Adjusted GPS Time
13RFP230645.las	Adjusted GPS Time
13RFP230660.las	Adjusted GPS Time
13RFP230675.las	Adjusted GPS Time
13RFP230690.las	Adjusted GPS Time
13RFP230705.las	Adjusted GPS Time
13RFP230720.las	Adjusted GPS Time
13RFP230735.las	Adjusted GPS Time
13RFP230750.las	Adjusted GPS Time
13RFP230765.las	Adjusted GPS Time
13RFP230780.las	Adjusted GPS Time
13RFP230795.las	Adjusted GPS Time
13RFP230810.las	Adjusted GPS Time
13RFP230825.las	Adjusted GPS Time
13RFP230840.las	Adjusted GPS Time
13RFP230855.las	Adjusted GPS Time
13RFP230870.las	Adjusted GPS Time
13RFP230885.las	Adjusted GPS Time
13RFP230900.las	Adjusted GPS Time
13RFP230915.las	Adjusted GPS Time
13RFP230930.las	Adjusted GPS Time
13RFP230945.las	Adjusted GPS Time
13RFP230960.las	Adjusted GPS Time
13RFP230975.las	Adjusted GPS Time
13RFP230990.las	Adjusted GPS Time
13RFP245000.las	Adjusted GPS Time
13RFP245015.las	Adjusted GPS Time
13RFP245030.las	Adjusted GPS Time
13RFP245045.las	Adjusted GPS Time
13RFP245060.las	Adjusted GPS Time
13RFP245075.las	Adjusted GPS Time
13RFP245090.las	Adjusted GPS Time
13RFP245105.las	Adjusted GPS Time

DPH-3 Report on Time of Global Positioning System Data

File	GPS Time Type
13RFP245120.las	Adjusted GPS Time
13RFP245135.las	Adjusted GPS Time
13RFP245150.las	Adjusted GPS Time
13RFP245165.las	Adjusted GPS Time
13RFP245180.las	Adjusted GPS Time
13RFP245195.las	Adjusted GPS Time
13RFP245210.las	Adjusted GPS Time
13RFP245225.las	Adjusted GPS Time
13RFP245240.las	Adjusted GPS Time
13RFP245255.las	Adjusted GPS Time
13RFP245270.las	Adjusted GPS Time
13RFP245285.las	Adjusted GPS Time
13RFP245300.las	Adjusted GPS Time
13RFP245315.las	Adjusted GPS Time
13RFP245330.las	Adjusted GPS Time
13RFP245345.las	Adjusted GPS Time
13RFP245360.las	Adjusted GPS Time
13RFP245375.las	Adjusted GPS Time
13RFP245390.las	Adjusted GPS Time
13RFP245405.las	Adjusted GPS Time
13RFP245420.las	Adjusted GPS Time
13RFP245435.las	Adjusted GPS Time
13RFP245450.las	Adjusted GPS Time
13RFP245465.las	Adjusted GPS Time
13RFP245480.las	Adjusted GPS Time
13RFP245495.las	Adjusted GPS Time
13RFP245510.las	Adjusted GPS Time
13RFP245525.las	Adjusted GPS Time
13RFP245540.las	Adjusted GPS Time
13RFP245555.las	Adjusted GPS Time
13RFP245570.las	Adjusted GPS Time
13RFP245585.las	Adjusted GPS Time
13RFP245600.las	Adjusted GPS Time
13RFP245615.las	Adjusted GPS Time
13RFP245630.las	Adjusted GPS Time
13RFP245645.las	Adjusted GPS Time
13RFP245660.las	Adjusted GPS Time
13RFP245675.las	Adjusted GPS Time
13RFP245690.las	Adjusted GPS Time
13RFP245705.las	Adjusted GPS Time
13RFP245720.las	Adjusted GPS Time
13RFP245735.las	Adjusted GPS Time
13RFP245750.las	Adjusted GPS Time
13RFP245765.las	Adjusted GPS Time
13RFP245780.las	Adjusted GPS Time
13RFP245795.las	Adjusted GPS Time
13RFP245810.las	Adjusted GPS Time
13RFP245825.las	Adjusted GPS Time
13RFP245840.las	Adjusted GPS Time

DPH-3 Report on Time of Global Positioning System Data

File	GPS Time Type
13RFP245855.las	Adjusted GPS Time
13RFP245870.las	Adjusted GPS Time
13RFP245885.las	Adjusted GPS Time
13RFP245900.las	Adjusted GPS Time
13RFP245915.las	Adjusted GPS Time
13RFP245930.las	Adjusted GPS Time
13RFP245945.las	Adjusted GPS Time
13RFP245960.las	Adjusted GPS Time
13RFP245975.las	Adjusted GPS Time
13RFP245990.las	Adjusted GPS Time
13RFP260000.las	Adjusted GPS Time
13RFP260015.las	Adjusted GPS Time
13RFP260030.las	Adjusted GPS Time
13RFP260045.las	Adjusted GPS Time
13RFP260060.las	Adjusted GPS Time
13RFP260075.las	Adjusted GPS Time
13RFP260090.las	Adjusted GPS Time
13RFP260105.las	Adjusted GPS Time
13RFP260120.las	Adjusted GPS Time
13RFP260135.las	Adjusted GPS Time
13RFP260150.las	Adjusted GPS Time
13RFP260165.las	Adjusted GPS Time
13RFP260180.las	Adjusted GPS Time
13RFP260195.las	Adjusted GPS Time
13RFP260210.las	Adjusted GPS Time
13RFP260225.las	Adjusted GPS Time
13RFP260240.las	Adjusted GPS Time
13RFP260255.las	Adjusted GPS Time
13RFP260270.las	Adjusted GPS Time
13RFP260285.las	Adjusted GPS Time
13RFP260300.las	Adjusted GPS Time
13RFP260315.las	Adjusted GPS Time
13RFP260330.las	Adjusted GPS Time
13RFP260345.las	Adjusted GPS Time
13RFP260360.las	Adjusted GPS Time
13RFP260375.las	Adjusted GPS Time
13RFP260390.las	Adjusted GPS Time
13RFP260405.las	Adjusted GPS Time
13RFP260420.las	Adjusted GPS Time
13RFP260435.las	Adjusted GPS Time
13RFP260450.las	Adjusted GPS Time
13RFP260465.las	Adjusted GPS Time
13RFP260480.las	Adjusted GPS Time
13RFP260495.las	Adjusted GPS Time
13RFP260510.las	Adjusted GPS Time
13RFP260525.las	Adjusted GPS Time
13RFP260540.las	Adjusted GPS Time
13RFP260555.las	Adjusted GPS Time
13RFP260570.las	Adjusted GPS Time

DPH-3 Report on Time of Global Positioning System Data

File	GPS Time Type
13RFP260585.las	Adjusted GPS Time
13RFP260600.las	Adjusted GPS Time
13RFP260615.las	Adjusted GPS Time
13RFP260630.las	Adjusted GPS Time
13RFP260645.las	Adjusted GPS Time
13RFP260660.las	Adjusted GPS Time
13RFP260675.las	Adjusted GPS Time
13RFP260690.las	Adjusted GPS Time
13RFP260705.las	Adjusted GPS Time
13RFP260720.las	Adjusted GPS Time
13RFP260735.las	Adjusted GPS Time
13RFP260750.las	Adjusted GPS Time
13RFP260765.las	Adjusted GPS Time
13RFP260780.las	Adjusted GPS Time
13RFP260795.las	Adjusted GPS Time
13RFP260810.las	Adjusted GPS Time
13RFP260825.las	Adjusted GPS Time
13RFP260840.las	Adjusted GPS Time
13RFP260855.las	Adjusted GPS Time
13RFP260870.las	Adjusted GPS Time
13RFP260885.las	Adjusted GPS Time
13RFP260900.las	Adjusted GPS Time
13RFP260915.las	Adjusted GPS Time
13RFP260930.las	Adjusted GPS Time
13RFP260945.las	Adjusted GPS Time
13RFP260960.las	Adjusted GPS Time
13RFP260975.las	Adjusted GPS Time
13RFP260990.las	Adjusted GPS Time
13RFP275000.las	Adjusted GPS Time
13RFP275015.las	Adjusted GPS Time
13RFP275030.las	Adjusted GPS Time
13RFP275045.las	Adjusted GPS Time
13RFP275060.las	Adjusted GPS Time
13RFP275075.las	Adjusted GPS Time
13RFP275090.las	Adjusted GPS Time
13RFP275105.las	Adjusted GPS Time
13RFP275120.las	Adjusted GPS Time
13RFP275135.las	Adjusted GPS Time
13RFP275150.las	Adjusted GPS Time
13RFP275165.las	Adjusted GPS Time
13RFP275180.las	Adjusted GPS Time
13RFP275195.las	Adjusted GPS Time
13RFP275210.las	Adjusted GPS Time
13RFP275225.las	Adjusted GPS Time
13RFP275240.las	Adjusted GPS Time
13RFP275255.las	Adjusted GPS Time
13RFP275270.las	Adjusted GPS Time
13RFP275285.las	Adjusted GPS Time
13RFP275300.las	Adjusted GPS Time

DPH-3 Report on Time of Global Positioning System Data

File	GPS Time Type
13RFP275315.las	Adjusted GPS Time
13RFP275330.las	Adjusted GPS Time
13RFP275345.las	Adjusted GPS Time
13RFP275360.las	Adjusted GPS Time
13RFP275375.las	Adjusted GPS Time
13RFP275390.las	Adjusted GPS Time
13RFP275405.las	Adjusted GPS Time
13RFP275420.las	Adjusted GPS Time
13RFP275435.las	Adjusted GPS Time
13RFP275450.las	Adjusted GPS Time
13RFP275465.las	Adjusted GPS Time
13RFP275480.las	Adjusted GPS Time
13RFP275495.las	Adjusted GPS Time
13RFP275510.las	Adjusted GPS Time
13RFP275525.las	Adjusted GPS Time
13RFP275540.las	Adjusted GPS Time
13RFP275555.las	Adjusted GPS Time
13RFP275570.las	Adjusted GPS Time
13RFP275585.las	Adjusted GPS Time
13RFP275600.las	Adjusted GPS Time
13RFP275615.las	Adjusted GPS Time
13RFP275630.las	Adjusted GPS Time
13RFP275645.las	Adjusted GPS Time
13RFP275660.las	Adjusted GPS Time
13RFP275675.las	Adjusted GPS Time
13RFP275690.las	Adjusted GPS Time
13RFP275705.las	Adjusted GPS Time
13RFP275720.las	Adjusted GPS Time
13RFP275735.las	Adjusted GPS Time
13RFP275750.las	Adjusted GPS Time
13RFP275765.las	Adjusted GPS Time
13RFP275780.las	Adjusted GPS Time
13RFP275795.las	Adjusted GPS Time
13RFP275810.las	Adjusted GPS Time
13RFP275825.las	Adjusted GPS Time
13RFP275840.las	Adjusted GPS Time
13RFP275855.las	Adjusted GPS Time
13RFP275870.las	Adjusted GPS Time
13RFP275885.las	Adjusted GPS Time
13RFP275900.las	Adjusted GPS Time
13RFP275915.las	Adjusted GPS Time
13RFP275930.las	Adjusted GPS Time
13RFP275945.las	Adjusted GPS Time
13RFP275960.las	Adjusted GPS Time
13RFP275975.las	Adjusted GPS Time
13RFP275990.las	Adjusted GPS Time
13RFP290000.las	Adjusted GPS Time
13RFP290015.las	Adjusted GPS Time
13RFP290030.las	Adjusted GPS Time

DPH-3 Report on Time of Global Positioning System Data

File	GPS Time Type
13RFP290045.las	Adjusted GPS Time
13RFP290060.las	Adjusted GPS Time
13RFP290075.las	Adjusted GPS Time
13RFP290090.las	Adjusted GPS Time
13RFP290105.las	Adjusted GPS Time
13RFP290120.las	Adjusted GPS Time
13RFP290135.las	Adjusted GPS Time
13RFP290150.las	Adjusted GPS Time
13RFP290165.las	Adjusted GPS Time
13RFP290180.las	Adjusted GPS Time
13RFP290195.las	Adjusted GPS Time
13RFP290210.las	Adjusted GPS Time
13RFP290225.las	Adjusted GPS Time
13RFP290240.las	Adjusted GPS Time
13RFP290255.las	Adjusted GPS Time
13RFP290270.las	Adjusted GPS Time
13RFP290285.las	Adjusted GPS Time
13RFP290300.las	Adjusted GPS Time
13RFP290315.las	Adjusted GPS Time
13RFP290330.las	Adjusted GPS Time
13RFP290345.las	Adjusted GPS Time
13RFP290360.las	Adjusted GPS Time
13RFP290375.las	Adjusted GPS Time
13RFP290390.las	Adjusted GPS Time
13RFP290405.las	Adjusted GPS Time
13RFP290420.las	Adjusted GPS Time
13RFP290435.las	Adjusted GPS Time
13RFP290450.las	Adjusted GPS Time
13RFP290465.las	Adjusted GPS Time
13RFP290480.las	Adjusted GPS Time
13RFP290495.las	Adjusted GPS Time
13RFP290510.las	Adjusted GPS Time
13RFP290525.las	Adjusted GPS Time
13RFP290540.las	Adjusted GPS Time
13RFP290555.las	Adjusted GPS Time
13RFP290570.las	Adjusted GPS Time
13RFP290585.las	Adjusted GPS Time
13RFP290600.las	Adjusted GPS Time
13RFP290615.las	Adjusted GPS Time
13RFP290630.las	Adjusted GPS Time
13RFP290645.las	Adjusted GPS Time
13RFP290660.las	Adjusted GPS Time
13RFP290675.las	Adjusted GPS Time
13RFP290690.las	Adjusted GPS Time
13RFP290705.las	Adjusted GPS Time
13RFP290720.las	Adjusted GPS Time
13RFP290735.las	Adjusted GPS Time
13RFP290750.las	Adjusted GPS Time
13RFP290765.las	Adjusted GPS Time

DPH-3 Report on Time of Global Positioning System Data

File	GPS Time Type
13RFP290780.las	Adjusted GPS Time
13RFP290795.las	Adjusted GPS Time
13RFP290810.las	Adjusted GPS Time
13RFP290825.las	Adjusted GPS Time
13RFP290840.las	Adjusted GPS Time
13RFP290855.las	Adjusted GPS Time
13RFP290870.las	Adjusted GPS Time
13RFP290885.las	Adjusted GPS Time
13RFP290900.las	Adjusted GPS Time
13RFP290915.las	Adjusted GPS Time
13RFP290930.las	Adjusted GPS Time
13RFP290945.las	Adjusted GPS Time
13RFP290960.las	Adjusted GPS Time
13RFP290975.las	Adjusted GPS Time
13RFP290990.las	Adjusted GPS Time
13RFP305000.las	Adjusted GPS Time
13RFP305015.las	Adjusted GPS Time
13RFP305030.las	Adjusted GPS Time
13RFP305045.las	Adjusted GPS Time
13RFP305060.las	Adjusted GPS Time
13RFP305075.las	Adjusted GPS Time
13RFP305090.las	Adjusted GPS Time
13RFP305105.las	Adjusted GPS Time
13RFP305120.las	Adjusted GPS Time
13RFP305135.las	Adjusted GPS Time
13RFP305150.las	Adjusted GPS Time
13RFP305165.las	Adjusted GPS Time
13RFP305180.las	Adjusted GPS Time
13RFP305195.las	Adjusted GPS Time
13RFP305210.las	Adjusted GPS Time
13RFP305225.las	Adjusted GPS Time
13RFP305240.las	Adjusted GPS Time
13RFP305255.las	Adjusted GPS Time
13RFP305270.las	Adjusted GPS Time
13RFP305285.las	Adjusted GPS Time
13RFP305300.las	Adjusted GPS Time
13RFP305315.las	Adjusted GPS Time
13RFP305330.las	Adjusted GPS Time
13RFP305345.las	Adjusted GPS Time
13RFP305360.las	Adjusted GPS Time
13RFP305375.las	Adjusted GPS Time
13RFP305390.las	Adjusted GPS Time
13RFP305405.las	Adjusted GPS Time
13RFP305420.las	Adjusted GPS Time
13RFP305435.las	Adjusted GPS Time
13RFP305450.las	Adjusted GPS Time
13RFP305465.las	Adjusted GPS Time
13RFP305480.las	Adjusted GPS Time
13RFP305495.las	Adjusted GPS Time

DPH-3 Report on Time of Global Positioning System Data

File	GPS Time Type
13RFP305510.las	Adjusted GPS Time
13RFP305525.las	Adjusted GPS Time
13RFP305540.las	Adjusted GPS Time
13RFP305555.las	Adjusted GPS Time
13RFP305570.las	Adjusted GPS Time
13RFP305585.las	Adjusted GPS Time
13RFP305600.las	Adjusted GPS Time
13RFP305615.las	Adjusted GPS Time
13RFP305630.las	Adjusted GPS Time
13RFP305645.las	Adjusted GPS Time
13RFP305660.las	Adjusted GPS Time
13RFP305675.las	Adjusted GPS Time
13RFP305690.las	Adjusted GPS Time
13RFP305705.las	Adjusted GPS Time
13RFP305720.las	Adjusted GPS Time
13RFP305735.las	Adjusted GPS Time
13RFP305750.las	Adjusted GPS Time
13RFP305765.las	Adjusted GPS Time
13RFP305780.las	Adjusted GPS Time
13RFP305795.las	Adjusted GPS Time
13RFP305810.las	Adjusted GPS Time
13RFP305825.las	Adjusted GPS Time
13RFP305840.las	Adjusted GPS Time
13RFP305855.las	Adjusted GPS Time
13RFP305870.las	Adjusted GPS Time
13RFP305885.las	Adjusted GPS Time
13RFP305900.las	Adjusted GPS Time
13RFP305915.las	Adjusted GPS Time
13RFP305930.las	Adjusted GPS Time
13RFP305945.las	Adjusted GPS Time
13RFP305960.las	Adjusted GPS Time
13RFP305975.las	Adjusted GPS Time
13RFP305990.las	Adjusted GPS Time
13RFP320000.las	Adjusted GPS Time
13RFP320015.las	Adjusted GPS Time
13RFP320030.las	Adjusted GPS Time
13RFP320045.las	Adjusted GPS Time
13RFP320060.las	Adjusted GPS Time
13RFP320075.las	Adjusted GPS Time
13RFP320090.las	Adjusted GPS Time
13RFP320105.las	Adjusted GPS Time
13RFP320120.las	Adjusted GPS Time
13RFP320135.las	Adjusted GPS Time
13RFP320150.las	Adjusted GPS Time
13RFP320165.las	Adjusted GPS Time
13RFP320180.las	Adjusted GPS Time
13RFP320195.las	Adjusted GPS Time
13RFP320210.las	Adjusted GPS Time
13RFP320225.las	Adjusted GPS Time

DPH-3 Report on Time of Global Positioning System Data

File	GPS Time Type
13RFP320240.las	Adjusted GPS Time
13RFP320255.las	Adjusted GPS Time
13RFP320270.las	Adjusted GPS Time
13RFP320285.las	Adjusted GPS Time
13RFP320300.las	Adjusted GPS Time
13RFP320315.las	Adjusted GPS Time
13RFP320330.las	Adjusted GPS Time
13RFP320345.las	Adjusted GPS Time
13RFP320360.las	Adjusted GPS Time
13RFP320375.las	Adjusted GPS Time
13RFP320390.las	Adjusted GPS Time
13RFP320405.las	Adjusted GPS Time
13RFP320420.las	Adjusted GPS Time
13RFP320435.las	Adjusted GPS Time
13RFP320450.las	Adjusted GPS Time
13RFP320465.las	Adjusted GPS Time
13RFP320480.las	Adjusted GPS Time
13RFP320495.las	Adjusted GPS Time
13RFP320510.las	Adjusted GPS Time
13RFP320525.las	Adjusted GPS Time
13RFP320540.las	Adjusted GPS Time
13RFP320555.las	Adjusted GPS Time
13RFP320570.las	Adjusted GPS Time
13RFP320585.las	Adjusted GPS Time
13RFP320600.las	Adjusted GPS Time
13RFP320615.las	Adjusted GPS Time
13RFP320630.las	Adjusted GPS Time
13RFP320645.las	Adjusted GPS Time
13RFP320660.las	Adjusted GPS Time
13RFP320675.las	Adjusted GPS Time
13RFP320690.las	Adjusted GPS Time
13RFP320705.las	Adjusted GPS Time
13RFP320720.las	Adjusted GPS Time
13RFP320735.las	Adjusted GPS Time
13RFP320750.las	Adjusted GPS Time
13RFP320765.las	Adjusted GPS Time
13RFP320780.las	Adjusted GPS Time
13RFP320795.las	Adjusted GPS Time
13RFP320810.las	Adjusted GPS Time
13RFP320825.las	Adjusted GPS Time
13RFP320840.las	Adjusted GPS Time
13RFP320855.las	Adjusted GPS Time
13RFP320870.las	Adjusted GPS Time
13RFP320885.las	Adjusted GPS Time
13RFP320900.las	Adjusted GPS Time
13RFP320915.las	Adjusted GPS Time
13RFP320930.las	Adjusted GPS Time
13RFP320945.las	Adjusted GPS Time
13RFP320960.las	Adjusted GPS Time

DPH-3 Report on Time of Global Positioning System Data

File	GPS Time Type
13RFP320975.las	Adjusted GPS Time
13RFP320990.las	Adjusted GPS Time
13RFP335000.las	Adjusted GPS Time
13RFP335015.las	Adjusted GPS Time
13RFP335030.las	Adjusted GPS Time
13RFP335045.las	Adjusted GPS Time
13RFP335060.las	Adjusted GPS Time
13RFP335075.las	Adjusted GPS Time
13RFP335090.las	Adjusted GPS Time
13RFP335105.las	Adjusted GPS Time
13RFP335120.las	Adjusted GPS Time
13RFP335135.las	Adjusted GPS Time
13RFP335150.las	Adjusted GPS Time
13RFP335165.las	Adjusted GPS Time
13RFP335180.las	Adjusted GPS Time
13RFP335195.las	Adjusted GPS Time
13RFP335210.las	Adjusted GPS Time
13RFP335225.las	Adjusted GPS Time
13RFP335240.las	Adjusted GPS Time
13RFP335255.las	Adjusted GPS Time
13RFP335270.las	Adjusted GPS Time
13RFP335285.las	Adjusted GPS Time
13RFP335300.las	Adjusted GPS Time
13RFP335315.las	Adjusted GPS Time
13RFP335330.las	Adjusted GPS Time
13RFP335345.las	Adjusted GPS Time
13RFP335360.las	Adjusted GPS Time
13RFP335375.las	Adjusted GPS Time
13RFP335390.las	Adjusted GPS Time
13RFP335405.las	Adjusted GPS Time
13RFP335420.las	Adjusted GPS Time
13RFP335435.las	Adjusted GPS Time
13RFP335450.las	Adjusted GPS Time
13RFP335465.las	Adjusted GPS Time
13RFP335480.las	Adjusted GPS Time
13RFP335495.las	Adjusted GPS Time
13RFP335510.las	Adjusted GPS Time
13RFP335525.las	Adjusted GPS Time
13RFP335540.las	Adjusted GPS Time
13RFP335555.las	Adjusted GPS Time
13RFP335570.las	Adjusted GPS Time
13RFP335585.las	Adjusted GPS Time
13RFP335600.las	Adjusted GPS Time
13RFP335615.las	Adjusted GPS Time
13RFP335630.las	Adjusted GPS Time
13RFP335645.las	Adjusted GPS Time
13RFP335660.las	Adjusted GPS Time
13RFP335675.las	Adjusted GPS Time
13RFP335690.las	Adjusted GPS Time

DPH-3 Report on Time of Global Positioning System Data

File	GPS Time Type
13RFP335705.las	Adjusted GPS Time
13RFP335720.las	Adjusted GPS Time
13RFP335735.las	Adjusted GPS Time
13RFP335750.las	Adjusted GPS Time
13RFP335765.las	Adjusted GPS Time
13RFP335780.las	Adjusted GPS Time
13RFP335795.las	Adjusted GPS Time
13RFP335810.las	Adjusted GPS Time
13RFP335825.las	Adjusted GPS Time
13RFP335840.las	Adjusted GPS Time
13RFP335855.las	Adjusted GPS Time
13RFP335870.las	Adjusted GPS Time
13RFP335885.las	Adjusted GPS Time
13RFP335900.las	Adjusted GPS Time
13RFP335915.las	Adjusted GPS Time
13RFP335930.las	Adjusted GPS Time
13RFP335945.las	Adjusted GPS Time
13RFP335960.las	Adjusted GPS Time
13RFP335975.las	Adjusted GPS Time
13RFP335990.las	Adjusted GPS Time
13RFP350000.las	Adjusted GPS Time
13RFP350015.las	Adjusted GPS Time
13RFP350030.las	Adjusted GPS Time
13RFP350045.las	Adjusted GPS Time
13RFP350060.las	Adjusted GPS Time
13RFP350075.las	Adjusted GPS Time
13RFP350090.las	Adjusted GPS Time
13RFP350105.las	Adjusted GPS Time
13RFP350120.las	Adjusted GPS Time
13RFP350135.las	Adjusted GPS Time
13RFP350150.las	Adjusted GPS Time
13RFP350165.las	Adjusted GPS Time
13RFP350180.las	Adjusted GPS Time
13RFP350195.las	Adjusted GPS Time
13RFP350210.las	Adjusted GPS Time
13RFP350225.las	Adjusted GPS Time
13RFP350240.las	Adjusted GPS Time
13RFP350255.las	Adjusted GPS Time
13RFP350270.las	Adjusted GPS Time
13RFP350285.las	Adjusted GPS Time
13RFP350300.las	Adjusted GPS Time
13RFP350315.las	Adjusted GPS Time
13RFP350330.las	Adjusted GPS Time
13RFP350345.las	Adjusted GPS Time
13RFP350360.las	Adjusted GPS Time
13RFP350375.las	Adjusted GPS Time
13RFP350390.las	Adjusted GPS Time
13RFP350405.las	Adjusted GPS Time
13RFP350420.las	Adjusted GPS Time

DPH-3 Report on Time of Global Positioning System Data

File	GPS Time Type
13RFP350435.las	Adjusted GPS Time
13RFP350450.las	Adjusted GPS Time
13RFP350465.las	Adjusted GPS Time
13RFP350480.las	Adjusted GPS Time
13RFP350495.las	Adjusted GPS Time
13RFP350510.las	Adjusted GPS Time
13RFP350525.las	Adjusted GPS Time
13RFP350540.las	Adjusted GPS Time
13RFP350555.las	Adjusted GPS Time
13RFP350570.las	Adjusted GPS Time
13RFP350585.las	Adjusted GPS Time
13RFP350600.las	Adjusted GPS Time
13RFP350615.las	Adjusted GPS Time
13RFP350630.las	Adjusted GPS Time
13RFP350645.las	Adjusted GPS Time
13RFP350660.las	Adjusted GPS Time
13RFP350675.las	Adjusted GPS Time
13RFP350690.las	Adjusted GPS Time
13RFP350705.las	Adjusted GPS Time
13RFP350720.las	Adjusted GPS Time
13RFP350735.las	Adjusted GPS Time
13RFP350750.las	Adjusted GPS Time
13RFP350765.las	Adjusted GPS Time
13RFP350780.las	Adjusted GPS Time
13RFP350795.las	Adjusted GPS Time
13RFP350810.las	Adjusted GPS Time
13RFP350825.las	Adjusted GPS Time
13RFP350840.las	Adjusted GPS Time
13RFP350855.las	Adjusted GPS Time
13RFP350870.las	Adjusted GPS Time
13RFP350885.las	Adjusted GPS Time
13RFP350900.las	Adjusted GPS Time
13RFP350915.las	Adjusted GPS Time
13RFP350930.las	Adjusted GPS Time
13RFP350945.las	Adjusted GPS Time
13RFP350960.las	Adjusted GPS Time
13RFP350975.las	Adjusted GPS Time
13RFP350990.las	Adjusted GPS Time
13RFP365000.las	Adjusted GPS Time
13RFP365015.las	Adjusted GPS Time
13RFP365030.las	Adjusted GPS Time
13RFP365045.las	Adjusted GPS Time
13RFP365060.las	Adjusted GPS Time
13RFP365075.las	Adjusted GPS Time
13RFP365090.las	Adjusted GPS Time
13RFP365105.las	Adjusted GPS Time
13RFP365120.las	Adjusted GPS Time
13RFP365135.las	Adjusted GPS Time
13RFP365150.las	Adjusted GPS Time

DPH-3 Report on Time of Global Positioning System Data

File	GPS Time Type
13RFP365165.las	Adjusted GPS Time
13RFP365180.las	Adjusted GPS Time
13RFP365195.las	Adjusted GPS Time
13RFP365210.las	Adjusted GPS Time
13RFP365225.las	Adjusted GPS Time
13RFP365240.las	Adjusted GPS Time
13RFP365255.las	Adjusted GPS Time
13RFP365270.las	Adjusted GPS Time
13RFP365285.las	Adjusted GPS Time
13RFP365300.las	Adjusted GPS Time
13RFP365315.las	Adjusted GPS Time
13RFP365330.las	Adjusted GPS Time
13RFP365345.las	Adjusted GPS Time
13RFP365360.las	Adjusted GPS Time
13RFP365375.las	Adjusted GPS Time
13RFP365390.las	Adjusted GPS Time
13RFP365405.las	Adjusted GPS Time
13RFP365420.las	Adjusted GPS Time
13RFP365435.las	Adjusted GPS Time
13RFP365450.las	Adjusted GPS Time
13RFP365465.las	Adjusted GPS Time
13RFP365480.las	Adjusted GPS Time
13RFP365495.las	Adjusted GPS Time
13RFP365510.las	Adjusted GPS Time
13RFP365525.las	Adjusted GPS Time
13RFP365540.las	Adjusted GPS Time
13RFP365555.las	Adjusted GPS Time
13RFP365570.las	Adjusted GPS Time
13RFP365585.las	Adjusted GPS Time
13RFP365600.las	Adjusted GPS Time
13RFP365615.las	Adjusted GPS Time
13RFP365630.las	Adjusted GPS Time
13RFP365645.las	Adjusted GPS Time
13RFP365660.las	Adjusted GPS Time
13RFP365675.las	Adjusted GPS Time
13RFP365690.las	Adjusted GPS Time
13RFP365705.las	Adjusted GPS Time
13RFP365720.las	Adjusted GPS Time
13RFP365735.las	Adjusted GPS Time
13RFP365750.las	Adjusted GPS Time
13RFP365765.las	Adjusted GPS Time
13RFP365780.las	Adjusted GPS Time
13RFP365795.las	Adjusted GPS Time
13RFP365810.las	Adjusted GPS Time
13RFP365825.las	Adjusted GPS Time
13RFP365840.las	Adjusted GPS Time
13RFP365855.las	Adjusted GPS Time
13RFP365870.las	Adjusted GPS Time
13RFP365885.las	Adjusted GPS Time

DPH-3 Report on Time of Global Positioning System Data

File	GPS Time Type
13RFP365900.las	Adjusted GPS Time
13RFP365915.las	Adjusted GPS Time
13RFP365930.las	Adjusted GPS Time
13RFP365945.las	Adjusted GPS Time
13RFP365960.las	Adjusted GPS Time
13RFP365975.las	Adjusted GPS Time
13RFP365990.las	Adjusted GPS Time
13RFP380000.las	Adjusted GPS Time
13RFP380015.las	Adjusted GPS Time
13RFP380030.las	Adjusted GPS Time
13RFP380045.las	Adjusted GPS Time
13RFP380060.las	Adjusted GPS Time
13RFP380075.las	Adjusted GPS Time
13RFP380090.las	Adjusted GPS Time
13RFP380105.las	Adjusted GPS Time
13RFP380120.las	Adjusted GPS Time
13RFP380135.las	Adjusted GPS Time
13RFP380150.las	Adjusted GPS Time
13RFP380165.las	Adjusted GPS Time
13RFP380180.las	Adjusted GPS Time
13RFP380195.las	Adjusted GPS Time
13RFP380210.las	Adjusted GPS Time
13RFP380225.las	Adjusted GPS Time
13RFP380240.las	Adjusted GPS Time
13RFP380255.las	Adjusted GPS Time
13RFP380270.las	Adjusted GPS Time
13RFP380285.las	Adjusted GPS Time
13RFP380300.las	Adjusted GPS Time
13RFP380315.las	Adjusted GPS Time
13RFP380330.las	Adjusted GPS Time
13RFP380345.las	Adjusted GPS Time
13RFP380360.las	Adjusted GPS Time
13RFP380375.las	Adjusted GPS Time
13RFP380390.las	Adjusted GPS Time
13RFP380405.las	Adjusted GPS Time
13RFP380420.las	Adjusted GPS Time
13RFP380435.las	Adjusted GPS Time
13RFP380450.las	Adjusted GPS Time
13RFP380465.las	Adjusted GPS Time
13RFP380480.las	Adjusted GPS Time
13RFP380495.las	Adjusted GPS Time
13RFP380510.las	Adjusted GPS Time
13RFP380525.las	Adjusted GPS Time
13RFP380540.las	Adjusted GPS Time
13RFP380555.las	Adjusted GPS Time
13RFP380570.las	Adjusted GPS Time
13RFP380585.las	Adjusted GPS Time
13RFP380600.las	Adjusted GPS Time
13RFP380615.las	Adjusted GPS Time

DPH-3 Report on Time of Global Positioning System Data

File	GPS Time Type
13RFP380630.las	Adjusted GPS Time
13RFP380645.las	Adjusted GPS Time
13RFP380660.las	Adjusted GPS Time
13RFP380675.las	Adjusted GPS Time
13RFP380690.las	Adjusted GPS Time
13RFP380705.las	Adjusted GPS Time
13RFP380720.las	Adjusted GPS Time
13RFP380735.las	Adjusted GPS Time
13RFP380750.las	Adjusted GPS Time
13RFP380765.las	Adjusted GPS Time
13RFP380780.las	Adjusted GPS Time
13RFP380795.las	Adjusted GPS Time
13RFP380810.las	Adjusted GPS Time
13RFP380825.las	Adjusted GPS Time
13RFP380840.las	Adjusted GPS Time
13RFP380855.las	Adjusted GPS Time
13RFP380870.las	Adjusted GPS Time
13RFP380885.las	Adjusted GPS Time
13RFP380900.las	Adjusted GPS Time
13RFP380915.las	Adjusted GPS Time
13RFP380930.las	Adjusted GPS Time
13RFP380945.las	Adjusted GPS Time
13RFP380960.las	Adjusted GPS Time
13RFP380975.las	Adjusted GPS Time
13RFP380990.las	Adjusted GPS Time
13RFP395000.las	Adjusted GPS Time
13RFP395015.las	Adjusted GPS Time
13RFP395030.las	Adjusted GPS Time
13RFP395045.las	Adjusted GPS Time
13RFP395060.las	Adjusted GPS Time
13RFP395075.las	Adjusted GPS Time
13RFP395090.las	Adjusted GPS Time
13RFP395105.las	Adjusted GPS Time
13RFP395120.las	Adjusted GPS Time
13RFP395135.las	Adjusted GPS Time
13RFP395150.las	Adjusted GPS Time
13RFP395165.las	Adjusted GPS Time
13RFP395180.las	Adjusted GPS Time
13RFP395195.las	Adjusted GPS Time
13RFP395210.las	Adjusted GPS Time
13RFP395225.las	Adjusted GPS Time
13RFP395240.las	Adjusted GPS Time
13RFP395255.las	Adjusted GPS Time
13RFP395270.las	Adjusted GPS Time
13RFP395285.las	Adjusted GPS Time
13RFP395300.las	Adjusted GPS Time
13RFP395315.las	Adjusted GPS Time
13RFP395330.las	Adjusted GPS Time
13RFP395345.las	Adjusted GPS Time

DPH-3 Report on Time of Global Positioning System Data

File	GPS Time Type
13RFP395360.las	Adjusted GPS Time
13RFP395375.las	Adjusted GPS Time
13RFP395390.las	Adjusted GPS Time
13RFP395405.las	Adjusted GPS Time
13RFP395420.las	Adjusted GPS Time
13RFP395435.las	Adjusted GPS Time
13RFP395450.las	Adjusted GPS Time
13RFP395465.las	Adjusted GPS Time
13RFP395480.las	Adjusted GPS Time
13RFP395495.las	Adjusted GPS Time
13RFP395510.las	Adjusted GPS Time
13RFP395525.las	Adjusted GPS Time
13RFP395540.las	Adjusted GPS Time
13RFP395555.las	Adjusted GPS Time
13RFP395570.las	Adjusted GPS Time
13RFP395585.las	Adjusted GPS Time
13RFP395600.las	Adjusted GPS Time
13RFP395615.las	Adjusted GPS Time
13RFP395630.las	Adjusted GPS Time
13RFP395645.las	Adjusted GPS Time
13RFP395660.las	Adjusted GPS Time
13RFP395675.las	Adjusted GPS Time
13RFP395690.las	Adjusted GPS Time
13RFP395705.las	Adjusted GPS Time
13RFP395720.las	Adjusted GPS Time
13RFP395735.las	Adjusted GPS Time
13RFP395750.las	Adjusted GPS Time
13RFP395765.las	Adjusted GPS Time
13RFP395780.las	Adjusted GPS Time
13RFP395795.las	Adjusted GPS Time
13RFP395810.las	Adjusted GPS Time
13RFP395825.las	Adjusted GPS Time
13RFP395840.las	Adjusted GPS Time
13RFP395855.las	Adjusted GPS Time
13RFP395870.las	Adjusted GPS Time
13RFP395885.las	Adjusted GPS Time
13RFP395900.las	Adjusted GPS Time
13RFP395915.las	Adjusted GPS Time
13RFP395930.las	Adjusted GPS Time
13RFP395945.las	Adjusted GPS Time
13RFP395960.las	Adjusted GPS Time
13RFP395975.las	Adjusted GPS Time
13RFP395990.las	Adjusted GPS Time
13RFP410000.las	Adjusted GPS Time
13RFP410015.las	Adjusted GPS Time
13RFP410030.las	Adjusted GPS Time
13RFP410045.las	Adjusted GPS Time
13RFP410060.las	Adjusted GPS Time
13RFP410075.las	Adjusted GPS Time

DPH-3 Report on Time of Global Positioning System Data

File	GPS Time Type
13RFP410090.las	Adjusted GPS Time
13RFP410105.las	Adjusted GPS Time
13RFP410120.las	Adjusted GPS Time
13RFP410135.las	Adjusted GPS Time
13RFP410150.las	Adjusted GPS Time
13RFP410165.las	Adjusted GPS Time
13RFP410180.las	Adjusted GPS Time
13RFP410195.las	Adjusted GPS Time
13RFP410210.las	Adjusted GPS Time
13RFP410225.las	Adjusted GPS Time
13RFP410240.las	Adjusted GPS Time
13RFP410255.las	Adjusted GPS Time
13RFP410270.las	Adjusted GPS Time
13RFP410285.las	Adjusted GPS Time
13RFP410300.las	Adjusted GPS Time
13RFP410315.las	Adjusted GPS Time
13RFP410330.las	Adjusted GPS Time
13RFP410345.las	Adjusted GPS Time
13RFP410360.las	Adjusted GPS Time
13RFP410375.las	Adjusted GPS Time
13RFP410390.las	Adjusted GPS Time
13RFP410405.las	Adjusted GPS Time
13RFP410420.las	Adjusted GPS Time
13RFP410435.las	Adjusted GPS Time
13RFP410450.las	Adjusted GPS Time
13RFP410465.las	Adjusted GPS Time
13RFP410480.las	Adjusted GPS Time
13RFP410495.las	Adjusted GPS Time
13RFP410510.las	Adjusted GPS Time
13RFP410525.las	Adjusted GPS Time
13RFP410540.las	Adjusted GPS Time
13RFP410555.las	Adjusted GPS Time
13RFP410570.las	Adjusted GPS Time
13RFP410585.las	Adjusted GPS Time
13RFP410600.las	Adjusted GPS Time
13RFP410615.las	Adjusted GPS Time
13RFP410630.las	Adjusted GPS Time
13RFP410645.las	Adjusted GPS Time
13RFP410660.las	Adjusted GPS Time
13RFP410675.las	Adjusted GPS Time
13RFP410690.las	Adjusted GPS Time
13RFP410705.las	Adjusted GPS Time
13RFP410720.las	Adjusted GPS Time
13RFP410735.las	Adjusted GPS Time
13RFP410750.las	Adjusted GPS Time
13RFP410765.las	Adjusted GPS Time
13RFP410780.las	Adjusted GPS Time
13RFP410795.las	Adjusted GPS Time
13RFP410810.las	Adjusted GPS Time

DPH-3 Report on Time of Global Positioning System Data

File	GPS Time Type
13RFP410825.las	Adjusted GPS Time
13RFP410840.las	Adjusted GPS Time
13RFP410855.las	Adjusted GPS Time
13RFP410870.las	Adjusted GPS Time
13RFP410885.las	Adjusted GPS Time
13RFP410900.las	Adjusted GPS Time
13RFP410915.las	Adjusted GPS Time
13RFP410930.las	Adjusted GPS Time
13RFP410945.las	Adjusted GPS Time
13RFP410960.las	Adjusted GPS Time
13RFP410975.las	Adjusted GPS Time
13RFP410990.las	Adjusted GPS Time
13RFP425000.las	Adjusted GPS Time
13RFP425015.las	Adjusted GPS Time
13RFP425030.las	Adjusted GPS Time
13RFP425045.las	Adjusted GPS Time
13RFP425060.las	Adjusted GPS Time
13RFP425075.las	Adjusted GPS Time
13RFP425090.las	Adjusted GPS Time
13RFP425105.las	Adjusted GPS Time
13RFP425120.las	Adjusted GPS Time
13RFP425135.las	Adjusted GPS Time
13RFP425150.las	Adjusted GPS Time
13RFP425165.las	Adjusted GPS Time
13RFP425180.las	Adjusted GPS Time
13RFP425195.las	Adjusted GPS Time
13RFP425210.las	Adjusted GPS Time
13RFP425225.las	Adjusted GPS Time
13RFP425240.las	Adjusted GPS Time
13RFP425255.las	Adjusted GPS Time
13RFP425270.las	Adjusted GPS Time
13RFP425285.las	Adjusted GPS Time
13RFP425300.las	Adjusted GPS Time
13RFP425315.las	Adjusted GPS Time
13RFP425330.las	Adjusted GPS Time
13RFP425345.las	Adjusted GPS Time
13RFP425360.las	Adjusted GPS Time
13RFP425375.las	Adjusted GPS Time
13RFP425390.las	Adjusted GPS Time
13RFP425405.las	Adjusted GPS Time
13RFP425420.las	Adjusted GPS Time
13RFP425435.las	Adjusted GPS Time
13RFP425450.las	Adjusted GPS Time
13RFP425465.las	Adjusted GPS Time
13RFP425480.las	Adjusted GPS Time
13RFP425495.las	Adjusted GPS Time
13RFP425510.las	Adjusted GPS Time
13RFP425525.las	Adjusted GPS Time
13RFP425540.las	Adjusted GPS Time

DPH-3 Report on Time of Global Positioning System Data

File	GPS Time Type
13RFP425555.las	Adjusted GPS Time
13RFP425570.las	Adjusted GPS Time
13RFP425585.las	Adjusted GPS Time
13RFP425600.las	Adjusted GPS Time
13RFP425615.las	Adjusted GPS Time
13RFP425630.las	Adjusted GPS Time
13RFP425645.las	Adjusted GPS Time
13RFP425660.las	Adjusted GPS Time
13RFP425675.las	Adjusted GPS Time
13RFP425690.las	Adjusted GPS Time
13RFP425705.las	Adjusted GPS Time
13RFP425720.las	Adjusted GPS Time
13RFP425735.las	Adjusted GPS Time
13RFP425750.las	Adjusted GPS Time
13RFP425765.las	Adjusted GPS Time
13RFP425780.las	Adjusted GPS Time
13RFP425795.las	Adjusted GPS Time
13RFP425810.las	Adjusted GPS Time
13RFP425825.las	Adjusted GPS Time
13RFP425840.las	Adjusted GPS Time
13RFP425855.las	Adjusted GPS Time
13RFP425870.las	Adjusted GPS Time
13RFP425885.las	Adjusted GPS Time
13RFP425900.las	Adjusted GPS Time
13RFP425915.las	Adjusted GPS Time
13RFP425930.las	Adjusted GPS Time
13RFP425945.las	Adjusted GPS Time
13RFP425960.las	Adjusted GPS Time
13RFP425975.las	Adjusted GPS Time
13RFP425990.las	Adjusted GPS Time
13RFP440000.las	Adjusted GPS Time
13RFP440015.las	Adjusted GPS Time
13RFP440030.las	Adjusted GPS Time
13RFP440045.las	Adjusted GPS Time
13RFP440060.las	Adjusted GPS Time
13RFP440075.las	Adjusted GPS Time
13RFP440090.las	Adjusted GPS Time
13RFP440105.las	Adjusted GPS Time
13RFP440120.las	Adjusted GPS Time
13RFP440135.las	Adjusted GPS Time
13RFP440150.las	Adjusted GPS Time
13RFP440165.las	Adjusted GPS Time
13RFP440180.las	Adjusted GPS Time
13RFP440195.las	Adjusted GPS Time
13RFP440210.las	Adjusted GPS Time
13RFP440225.las	Adjusted GPS Time
13RFP440240.las	Adjusted GPS Time
13RFP440255.las	Adjusted GPS Time
13RFP440270.las	Adjusted GPS Time

DPH-3 Report on Time of Global Positioning System Data

File	GPS Time Type
13RFP440285.las	Adjusted GPS Time
13RFP440300.las	Adjusted GPS Time
13RFP440315.las	Adjusted GPS Time
13RFP440330.las	Adjusted GPS Time
13RFP440345.las	Adjusted GPS Time
13RFP440360.las	Adjusted GPS Time
13RFP440375.las	Adjusted GPS Time
13RFP440390.las	Adjusted GPS Time
13RFP440405.las	Adjusted GPS Time
13RFP440420.las	Adjusted GPS Time
13RFP440435.las	Adjusted GPS Time
13RFP440450.las	Adjusted GPS Time
13RFP440465.las	Adjusted GPS Time
13RFP440480.las	Adjusted GPS Time
13RFP440495.las	Adjusted GPS Time
13RFP440510.las	Adjusted GPS Time
13RFP440525.las	Adjusted GPS Time
13RFP440540.las	Adjusted GPS Time
13RFP440555.las	Adjusted GPS Time
13RFP440570.las	Adjusted GPS Time
13RFP440585.las	Adjusted GPS Time
13RFP440600.las	Adjusted GPS Time
13RFP440615.las	Adjusted GPS Time
13RFP440630.las	Adjusted GPS Time
13RFP440645.las	Adjusted GPS Time
13RFP440660.las	Adjusted GPS Time
13RFP440675.las	Adjusted GPS Time
13RFP440690.las	Adjusted GPS Time
13RFP440705.las	Adjusted GPS Time
13RFP440720.las	Adjusted GPS Time
13RFP440735.las	Adjusted GPS Time
13RFP440750.las	Adjusted GPS Time
13RFP440765.las	Adjusted GPS Time
13RFP440780.las	Adjusted GPS Time
13RFP440795.las	Adjusted GPS Time
13RFP440810.las	Adjusted GPS Time
13RFP440825.las	Adjusted GPS Time
13RFP440840.las	Adjusted GPS Time
13RFP440855.las	Adjusted GPS Time
13RFP440870.las	Adjusted GPS Time
13RFP440885.las	Adjusted GPS Time
13RFP440900.las	Adjusted GPS Time
13RFP440915.las	Adjusted GPS Time
13RFP440930.las	Adjusted GPS Time
13RFP440945.las	Adjusted GPS Time
13RFP440960.las	Adjusted GPS Time
13RFP440975.las	Adjusted GPS Time
13RFP440990.las	Adjusted GPS Time
13RFP455000.las	Adjusted GPS Time

DPH-3 Report on Time of Global Positioning System Data

File	GPS Time Type
13RFP455015.las	Adjusted GPS Time
13RFP455030.las	Adjusted GPS Time
13RFP455045.las	Adjusted GPS Time
13RFP455060.las	Adjusted GPS Time
13RFP455075.las	Adjusted GPS Time
13RFP455090.las	Adjusted GPS Time
13RFP455105.las	Adjusted GPS Time
13RFP455120.las	Adjusted GPS Time
13RFP455135.las	Adjusted GPS Time
13RFP455150.las	Adjusted GPS Time
13RFP455165.las	Adjusted GPS Time
13RFP455180.las	Adjusted GPS Time
13RFP455195.las	Adjusted GPS Time
13RFP455210.las	Adjusted GPS Time
13RFP455225.las	Adjusted GPS Time
13RFP455240.las	Adjusted GPS Time
13RFP455255.las	Adjusted GPS Time
13RFP455270.las	Adjusted GPS Time
13RFP455285.las	Adjusted GPS Time
13RFP455300.las	Adjusted GPS Time
13RFP455315.las	Adjusted GPS Time
13RFP455330.las	Adjusted GPS Time
13RFP455345.las	Adjusted GPS Time
13RFP455360.las	Adjusted GPS Time
13RFP455375.las	Adjusted GPS Time
13RFP455390.las	Adjusted GPS Time
13RFP455405.las	Adjusted GPS Time
13RFP455420.las	Adjusted GPS Time
13RFP455435.las	Adjusted GPS Time
13RFP455450.las	Adjusted GPS Time
13RFP455465.las	Adjusted GPS Time
13RFP455480.las	Adjusted GPS Time
13RFP455495.las	Adjusted GPS Time
13RFP455510.las	Adjusted GPS Time
13RFP455525.las	Adjusted GPS Time
13RFP455540.las	Adjusted GPS Time
13RFP455555.las	Adjusted GPS Time
13RFP455570.las	Adjusted GPS Time
13RFP455585.las	Adjusted GPS Time
13RFP455600.las	Adjusted GPS Time
13RFP455615.las	Adjusted GPS Time
13RFP455630.las	Adjusted GPS Time
13RFP455645.las	Adjusted GPS Time
13RFP455660.las	Adjusted GPS Time
13RFP455675.las	Adjusted GPS Time
13RFP455690.las	Adjusted GPS Time
13RFP455705.las	Adjusted GPS Time
13RFP455720.las	Adjusted GPS Time
13RFP455735.las	Adjusted GPS Time

DPH-3 Report on Time of Global Positioning System Data

File	GPS Time Type
13RFP455750.las	Adjusted GPS Time
13RFP455765.las	Adjusted GPS Time
13RFP455780.las	Adjusted GPS Time
13RFP455795.las	Adjusted GPS Time
13RFP455810.las	Adjusted GPS Time
13RFP455825.las	Adjusted GPS Time
13RFP455840.las	Adjusted GPS Time
13RFP455855.las	Adjusted GPS Time
13RFP455870.las	Adjusted GPS Time
13RFP455885.las	Adjusted GPS Time
13RFP455900.las	Adjusted GPS Time
13RFP455915.las	Adjusted GPS Time
13RFP455930.las	Adjusted GPS Time
13RFP455945.las	Adjusted GPS Time
13RFP455960.las	Adjusted GPS Time
13RFP455975.las	Adjusted GPS Time
13RFP455990.las	Adjusted GPS Time
13RFP470000.las	Adjusted GPS Time
13RFP470015.las	Adjusted GPS Time
13RFP470030.las	Adjusted GPS Time
13RFP470045.las	Adjusted GPS Time
13RFP470060.las	Adjusted GPS Time
13RFP470075.las	Adjusted GPS Time
13RFP470090.las	Adjusted GPS Time
13RFP470105.las	Adjusted GPS Time
13RFP470120.las	Adjusted GPS Time
13RFP470135.las	Adjusted GPS Time
13RFP470150.las	Adjusted GPS Time
13RFP470165.las	Adjusted GPS Time
13RFP470180.las	Adjusted GPS Time
13RFP470195.las	Adjusted GPS Time
13RFP470210.las	Adjusted GPS Time
13RFP470225.las	Adjusted GPS Time
13RFP470240.las	Adjusted GPS Time
13RFP470255.las	Adjusted GPS Time
13RFP470270.las	Adjusted GPS Time
13RFP470285.las	Adjusted GPS Time
13RFP470300.las	Adjusted GPS Time
13RFP470315.las	Adjusted GPS Time
13RFP470330.las	Adjusted GPS Time
13RFP470345.las	Adjusted GPS Time
13RFP470360.las	Adjusted GPS Time
13RFP470375.las	Adjusted GPS Time
13RFP470390.las	Adjusted GPS Time
13RFP470405.las	Adjusted GPS Time
13RFP470420.las	Adjusted GPS Time
13RFP470435.las	Adjusted GPS Time
13RFP470450.las	Adjusted GPS Time
13RFP470465.las	Adjusted GPS Time

DPH-3 Report on Time of Global Positioning System Data

File	GPS Time Type
13RFP470480.las	Adjusted GPS Time
13RFP470495.las	Adjusted GPS Time
13RFP470510.las	Adjusted GPS Time
13RFP470525.las	Adjusted GPS Time
13RFP470540.las	Adjusted GPS Time
13RFP470555.las	Adjusted GPS Time
13RFP470570.las	Adjusted GPS Time
13RFP470585.las	Adjusted GPS Time
13RFP470600.las	Adjusted GPS Time
13RFP470615.las	Adjusted GPS Time
13RFP470630.las	Adjusted GPS Time
13RFP470645.las	Adjusted GPS Time
13RFP470660.las	Adjusted GPS Time
13RFP470675.las	Adjusted GPS Time
13RFP470690.las	Adjusted GPS Time
13RFP470705.las	Adjusted GPS Time
13RFP470720.las	Adjusted GPS Time
13RFP470735.las	Adjusted GPS Time
13RFP470750.las	Adjusted GPS Time
13RFP470765.las	Adjusted GPS Time
13RFP470780.las	Adjusted GPS Time
13RFP470795.las	Adjusted GPS Time
13RFP470810.las	Adjusted GPS Time
13RFP470825.las	Adjusted GPS Time
13RFP470840.las	Adjusted GPS Time
13RFP470855.las	Adjusted GPS Time
13RFP470870.las	Adjusted GPS Time
13RFP470885.las	Adjusted GPS Time
13RFP470900.las	Adjusted GPS Time
13RFP470915.las	Adjusted GPS Time
13RFP470930.las	Adjusted GPS Time
13RFP470945.las	Adjusted GPS Time
13RFP470960.las	Adjusted GPS Time
13RFP470975.las	Adjusted GPS Time
13RFP470990.las	Adjusted GPS Time
13RFP485000.las	Adjusted GPS Time
13RFP485015.las	Adjusted GPS Time
13RFP485030.las	Adjusted GPS Time
13RFP485045.las	Adjusted GPS Time
13RFP485060.las	Adjusted GPS Time
13RFP485075.las	Adjusted GPS Time
13RFP485090.las	Adjusted GPS Time
13RFP485105.las	Adjusted GPS Time
13RFP485120.las	Adjusted GPS Time
13RFP485135.las	Adjusted GPS Time
13RFP485150.las	Adjusted GPS Time
13RFP485165.las	Adjusted GPS Time
13RFP485180.las	Adjusted GPS Time
13RFP485195.las	Adjusted GPS Time

DPH-3 Report on Time of Global Positioning System Data

File	GPS Time Type
13RFP485210.las	Adjusted GPS Time
13RFP485225.las	Adjusted GPS Time
13RFP485240.las	Adjusted GPS Time
13RFP485255.las	Adjusted GPS Time
13RFP485270.las	Adjusted GPS Time
13RFP485285.las	Adjusted GPS Time
13RFP485300.las	Adjusted GPS Time
13RFP485315.las	Adjusted GPS Time
13RFP485330.las	Adjusted GPS Time
13RFP485345.las	Adjusted GPS Time
13RFP485360.las	Adjusted GPS Time
13RFP485375.las	Adjusted GPS Time
13RFP485390.las	Adjusted GPS Time
13RFP485405.las	Adjusted GPS Time
13RFP485420.las	Adjusted GPS Time
13RFP485435.las	Adjusted GPS Time
13RFP485450.las	Adjusted GPS Time
13RFP485465.las	Adjusted GPS Time
13RFP485480.las	Adjusted GPS Time
13RFP485495.las	Adjusted GPS Time
13RFP485510.las	Adjusted GPS Time
13RFP485525.las	Adjusted GPS Time
13RFP485540.las	Adjusted GPS Time
13RFP485555.las	Adjusted GPS Time
13RFP485570.las	Adjusted GPS Time
13RFP485585.las	Adjusted GPS Time
13RFP485600.las	Adjusted GPS Time
13RFP485615.las	Adjusted GPS Time
13RFP485630.las	Adjusted GPS Time
13RFP485645.las	Adjusted GPS Time
13RFP485660.las	Adjusted GPS Time
13RFP485675.las	Adjusted GPS Time
13RFP485690.las	Adjusted GPS Time
13RFP485705.las	Adjusted GPS Time
13RFP485720.las	Adjusted GPS Time
13RFP485735.las	Adjusted GPS Time
13RFP485750.las	Adjusted GPS Time
13RFP485765.las	Adjusted GPS Time
13RFP485780.las	Adjusted GPS Time
13RFP485795.las	Adjusted GPS Time
13RFP485810.las	Adjusted GPS Time
13RFP485825.las	Adjusted GPS Time
13RFP485840.las	Adjusted GPS Time
13RFP485855.las	Adjusted GPS Time
13RFP485870.las	Adjusted GPS Time
13RFP485885.las	Adjusted GPS Time
13RFP485900.las	Adjusted GPS Time
13RFP485915.las	Adjusted GPS Time
13RFP485930.las	Adjusted GPS Time

DPH-3 Report on Time of Global Positioning System Data

File	GPS Time Type
13RFP485945.las	Adjusted GPS Time
13RFP485960.las	Adjusted GPS Time
13RFP485975.las	Adjusted GPS Time
13RFP485990.las	Adjusted GPS Time
13RFP500000.las	Adjusted GPS Time
13RFP500015.las	Adjusted GPS Time
13RFP500030.las	Adjusted GPS Time
13RFP500045.las	Adjusted GPS Time
13RFP500060.las	Adjusted GPS Time
13RFP500075.las	Adjusted GPS Time
13RFP500090.las	Adjusted GPS Time
13RFP500105.las	Adjusted GPS Time
13RFP500120.las	Adjusted GPS Time
13RFP500135.las	Adjusted GPS Time
13RFP500150.las	Adjusted GPS Time
13RFP500165.las	Adjusted GPS Time
13RFP500180.las	Adjusted GPS Time
13RFP500195.las	Adjusted GPS Time
13RFP500210.las	Adjusted GPS Time
13RFP500225.las	Adjusted GPS Time
13RFP500240.las	Adjusted GPS Time
13RFP500255.las	Adjusted GPS Time
13RFP500270.las	Adjusted GPS Time
13RFP500285.las	Adjusted GPS Time
13RFP500300.las	Adjusted GPS Time
13RFP500315.las	Adjusted GPS Time
13RFP500330.las	Adjusted GPS Time
13RFP500345.las	Adjusted GPS Time
13RFP500360.las	Adjusted GPS Time
13RFP500375.las	Adjusted GPS Time
13RFP500390.las	Adjusted GPS Time
13RFP500405.las	Adjusted GPS Time
13RFP500420.las	Adjusted GPS Time
13RFP500435.las	Adjusted GPS Time
13RFP500450.las	Adjusted GPS Time
13RFP500465.las	Adjusted GPS Time
13RFP500480.las	Adjusted GPS Time
13RFP500495.las	Adjusted GPS Time
13RFP500510.las	Adjusted GPS Time
13RFP500525.las	Adjusted GPS Time
13RFP500540.las	Adjusted GPS Time
13RFP500555.las	Adjusted GPS Time
13RFP500570.las	Adjusted GPS Time
13RFP500585.las	Adjusted GPS Time
13RFP500600.las	Adjusted GPS Time
13RFP500615.las	Adjusted GPS Time
13RFP500630.las	Adjusted GPS Time
13RFP500645.las	Adjusted GPS Time
13RFP500660.las	Adjusted GPS Time

DPH-3 Report on Time of Global Positioning System Data

File	GPS Time Type
13RFP500675.las	Adjusted GPS Time
13RFP500690.las	Adjusted GPS Time
13RFP500705.las	Adjusted GPS Time
13RFP500720.las	Adjusted GPS Time
13RFP500735.las	Adjusted GPS Time
13RFP500750.las	Adjusted GPS Time
13RFP500765.las	Adjusted GPS Time
13RFP500780.las	Adjusted GPS Time
13RFP500795.las	Adjusted GPS Time
13RFP500810.las	Adjusted GPS Time
13RFP500825.las	Adjusted GPS Time
13RFP500840.las	Adjusted GPS Time
13RFP500855.las	Adjusted GPS Time
13RFP500870.las	Adjusted GPS Time
13RFP500885.las	Adjusted GPS Time
13RFP500900.las	Adjusted GPS Time
13RFP500915.las	Adjusted GPS Time
13RFP500930.las	Adjusted GPS Time
13RFP500945.las	Adjusted GPS Time
13RFP500960.las	Adjusted GPS Time
13RFP500975.las	Adjusted GPS Time
13RFP500990.las	Adjusted GPS Time
13RFP515000.las	Adjusted GPS Time
13RFP515015.las	Adjusted GPS Time
13RFP515030.las	Adjusted GPS Time
13RFP515045.las	Adjusted GPS Time
13RFP515060.las	Adjusted GPS Time
13RFP515075.las	Adjusted GPS Time
13RFP515090.las	Adjusted GPS Time
13RFP515105.las	Adjusted GPS Time
13RFP515120.las	Adjusted GPS Time
13RFP515135.las	Adjusted GPS Time
13RFP515150.las	Adjusted GPS Time
13RFP515165.las	Adjusted GPS Time
13RFP515180.las	Adjusted GPS Time
13RFP515195.las	Adjusted GPS Time
13RFP515210.las	Adjusted GPS Time
13RFP515225.las	Adjusted GPS Time
13RFP515240.las	Adjusted GPS Time
13RFP515255.las	Adjusted GPS Time
13RFP515270.las	Adjusted GPS Time
13RFP515285.las	Adjusted GPS Time
13RFP515300.las	Adjusted GPS Time
13RFP515315.las	Adjusted GPS Time
13RFP515330.las	Adjusted GPS Time
13RFP515345.las	Adjusted GPS Time
13RFP515360.las	Adjusted GPS Time
13RFP515375.las	Adjusted GPS Time
13RFP515390.las	Adjusted GPS Time

DPH-3 Report on Time of Global Positioning System Data

File	GPS Time Type
13RFP515405.las	Adjusted GPS Time
13RFP515420.las	Adjusted GPS Time
13RFP515435.las	Adjusted GPS Time
13RFP515450.las	Adjusted GPS Time
13RFP515465.las	Adjusted GPS Time
13RFP515480.las	Adjusted GPS Time
13RFP515495.las	Adjusted GPS Time
13RFP515510.las	Adjusted GPS Time
13RFP515525.las	Adjusted GPS Time
13RFP515540.las	Adjusted GPS Time
13RFP515555.las	Adjusted GPS Time
13RFP515570.las	Adjusted GPS Time
13RFP515585.las	Adjusted GPS Time
13RFP515600.las	Adjusted GPS Time
13RFP515615.las	Adjusted GPS Time
13RFP515630.las	Adjusted GPS Time
13RFP515645.las	Adjusted GPS Time
13RFP515660.las	Adjusted GPS Time
13RFP515675.las	Adjusted GPS Time
13RFP515690.las	Adjusted GPS Time
13RFP515705.las	Adjusted GPS Time
13RFP515720.las	Adjusted GPS Time
13RFP515735.las	Adjusted GPS Time
13RFP515750.las	Adjusted GPS Time
13RFP515765.las	Adjusted GPS Time
13RFP515780.las	Adjusted GPS Time
13RFP515795.las	Adjusted GPS Time
13RFP515810.las	Adjusted GPS Time
13RFP515825.las	Adjusted GPS Time
13RFP515840.las	Adjusted GPS Time
13RFP515855.las	Adjusted GPS Time
13RFP515870.las	Adjusted GPS Time
13RFP515885.las	Adjusted GPS Time
13RFP515900.las	Adjusted GPS Time
13RFP515915.las	Adjusted GPS Time
13RFP515930.las	Adjusted GPS Time
13RFP515945.las	Adjusted GPS Time
13RFP515960.las	Adjusted GPS Time
13RFP515975.las	Adjusted GPS Time
13RFP515990.las	Adjusted GPS Time
13RFP530000.las	Adjusted GPS Time
13RFP530015.las	Adjusted GPS Time
13RFP530030.las	Adjusted GPS Time
13RFP530045.las	Adjusted GPS Time
13RFP530060.las	Adjusted GPS Time
13RFP530075.las	Adjusted GPS Time
13RFP530090.las	Adjusted GPS Time
13RFP530105.las	Adjusted GPS Time
13RFP530120.las	Adjusted GPS Time

DPH-3 Report on Time of Global Positioning System Data

File	GPS Time Type
13RFP530135.las	Adjusted GPS Time
13RFP530150.las	Adjusted GPS Time
13RFP530165.las	Adjusted GPS Time
13RFP530180.las	Adjusted GPS Time
13RFP530195.las	Adjusted GPS Time
13RFP530210.las	Adjusted GPS Time
13RFP530225.las	Adjusted GPS Time
13RFP530240.las	Adjusted GPS Time
13RFP530255.las	Adjusted GPS Time
13RFP530270.las	Adjusted GPS Time
13RFP530285.las	Adjusted GPS Time
13RFP530300.las	Adjusted GPS Time
13RFP530315.las	Adjusted GPS Time
13RFP530330.las	Adjusted GPS Time
13RFP530345.las	Adjusted GPS Time
13RFP530360.las	Adjusted GPS Time
13RFP530375.las	Adjusted GPS Time
13RFP530390.las	Adjusted GPS Time
13RFP530405.las	Adjusted GPS Time
13RFP530420.las	Adjusted GPS Time
13RFP530435.las	Adjusted GPS Time
13RFP530450.las	Adjusted GPS Time
13RFP530465.las	Adjusted GPS Time
13RFP530480.las	Adjusted GPS Time
13RFP530495.las	Adjusted GPS Time
13RFP530510.las	Adjusted GPS Time
13RFP530525.las	Adjusted GPS Time
13RFP530540.las	Adjusted GPS Time
13RFP530555.las	Adjusted GPS Time
13RFP530570.las	Adjusted GPS Time
13RFP530585.las	Adjusted GPS Time
13RFP530600.las	Adjusted GPS Time
13RFP530615.las	Adjusted GPS Time
13RFP530630.las	Adjusted GPS Time
13RFP530645.las	Adjusted GPS Time
13RFP530660.las	Adjusted GPS Time
13RFP530675.las	Adjusted GPS Time
13RFP530690.las	Adjusted GPS Time
13RFP530705.las	Adjusted GPS Time
13RFP530720.las	Adjusted GPS Time
13RFP530735.las	Adjusted GPS Time
13RFP530750.las	Adjusted GPS Time
13RFP530765.las	Adjusted GPS Time
13RFP530780.las	Adjusted GPS Time
13RFP530795.las	Adjusted GPS Time
13RFP530810.las	Adjusted GPS Time
13RFP530825.las	Adjusted GPS Time
13RFP530840.las	Adjusted GPS Time
13RFP530855.las	Adjusted GPS Time

DPH-3 Report on Time of Global Positioning System Data

File	GPS Time Type
13RFP530870.las	Adjusted GPS Time
13RFP530885.las	Adjusted GPS Time
13RFP530900.las	Adjusted GPS Time
13RFP530915.las	Adjusted GPS Time
13RFP530930.las	Adjusted GPS Time
13RFP530945.las	Adjusted GPS Time
13RFP530960.las	Adjusted GPS Time
13RFP530975.las	Adjusted GPS Time
13RFP530990.las	Adjusted GPS Time
13RFP545000.las	Adjusted GPS Time
13RFP545015.las	Adjusted GPS Time
13RFP545030.las	Adjusted GPS Time
13RFP545045.las	Adjusted GPS Time
13RFP545060.las	Adjusted GPS Time
13RFP545075.las	Adjusted GPS Time
13RFP545090.las	Adjusted GPS Time
13RFP545105.las	Adjusted GPS Time
13RFP545120.las	Adjusted GPS Time
13RFP545135.las	Adjusted GPS Time
13RFP545150.las	Adjusted GPS Time
13RFP545165.las	Adjusted GPS Time
13RFP545180.las	Adjusted GPS Time
13RFP545195.las	Adjusted GPS Time
13RFP545210.las	Adjusted GPS Time
13RFP545225.las	Adjusted GPS Time
13RFP545240.las	Adjusted GPS Time
13RFP545255.las	Adjusted GPS Time
13RFP545270.las	Adjusted GPS Time
13RFP545285.las	Adjusted GPS Time
13RFP545300.las	Adjusted GPS Time
13RFP545315.las	Adjusted GPS Time
13RFP545330.las	Adjusted GPS Time
13RFP545345.las	Adjusted GPS Time
13RFP545360.las	Adjusted GPS Time
13RFP545375.las	Adjusted GPS Time
13RFP545390.las	Adjusted GPS Time
13RFP545405.las	Adjusted GPS Time
13RFP545420.las	Adjusted GPS Time
13RFP545435.las	Adjusted GPS Time
13RFP545450.las	Adjusted GPS Time
13RFP545465.las	Adjusted GPS Time
13RFP545480.las	Adjusted GPS Time
13RFP545495.las	Adjusted GPS Time
13RFP545510.las	Adjusted GPS Time
13RFP545525.las	Adjusted GPS Time
13RFP545540.las	Adjusted GPS Time
13RFP545555.las	Adjusted GPS Time
13RFP545570.las	Adjusted GPS Time
13RFP545585.las	Adjusted GPS Time

DPH-3 Report on Time of Global Positioning System Data

File	GPS Time Type
13RFP545600.las	Adjusted GPS Time
13RFP545615.las	Adjusted GPS Time
13RFP545630.las	Adjusted GPS Time
13RFP545645.las	Adjusted GPS Time
13RFP545660.las	Adjusted GPS Time
13RFP545675.las	Adjusted GPS Time
13RFP545690.las	Adjusted GPS Time
13RFP545705.las	Adjusted GPS Time
13RFP545720.las	Adjusted GPS Time
13RFP545735.las	Adjusted GPS Time
13RFP545750.las	Adjusted GPS Time
13RFP545765.las	Adjusted GPS Time
13RFP545780.las	Adjusted GPS Time
13RFP545795.las	Adjusted GPS Time
13RFP545810.las	Adjusted GPS Time
13RFP545825.las	Adjusted GPS Time
13RFP545840.las	Adjusted GPS Time
13RFP545855.las	Adjusted GPS Time
13RFP545870.las	Adjusted GPS Time
13RFP545885.las	Adjusted GPS Time
13RFP545900.las	Adjusted GPS Time
13RFP545915.las	Adjusted GPS Time
13RFP545930.las	Adjusted GPS Time
13RFP545945.las	Adjusted GPS Time
13RFP545960.las	Adjusted GPS Time
13RFP545975.las	Adjusted GPS Time
13RFP545990.las	Adjusted GPS Time
13RFP560000.las	Adjusted GPS Time
13RFP560015.las	Adjusted GPS Time
13RFP560030.las	Adjusted GPS Time
13RFP560045.las	Adjusted GPS Time
13RFP560060.las	Adjusted GPS Time
13RFP560075.las	Adjusted GPS Time
13RFP560090.las	Adjusted GPS Time
13RFP560105.las	Adjusted GPS Time
13RFP560120.las	Adjusted GPS Time
13RFP560135.las	Adjusted GPS Time
13RFP560150.las	Adjusted GPS Time
13RFP560165.las	Adjusted GPS Time
13RFP560180.las	Adjusted GPS Time
13RFP560195.las	Adjusted GPS Time
13RFP560210.las	Adjusted GPS Time
13RFP560225.las	Adjusted GPS Time
13RFP560240.las	Adjusted GPS Time
13RFP560255.las	Adjusted GPS Time
13RFP560270.las	Adjusted GPS Time
13RFP560285.las	Adjusted GPS Time
13RFP560300.las	Adjusted GPS Time
13RFP560315.las	Adjusted GPS Time

DPH-3 Report on Time of Global Positioning System Data

File	GPS Time Type
13RFP560330.las	Adjusted GPS Time
13RFP560345.las	Adjusted GPS Time
13RFP560360.las	Adjusted GPS Time
13RFP560375.las	Adjusted GPS Time
13RFP560390.las	Adjusted GPS Time
13RFP560405.las	Adjusted GPS Time
13RFP560420.las	Adjusted GPS Time
13RFP560435.las	Adjusted GPS Time
13RFP560450.las	Adjusted GPS Time
13RFP560465.las	Adjusted GPS Time
13RFP560480.las	Adjusted GPS Time
13RFP560495.las	Adjusted GPS Time
13RFP560510.las	Adjusted GPS Time
13RFP560525.las	Adjusted GPS Time
13RFP560540.las	Adjusted GPS Time
13RFP560555.las	Adjusted GPS Time
13RFP560570.las	Adjusted GPS Time
13RFP560585.las	Adjusted GPS Time
13RFP560600.las	Adjusted GPS Time
13RFP560615.las	Adjusted GPS Time
13RFP560630.las	Adjusted GPS Time
13RFP560645.las	Adjusted GPS Time
13RFP560660.las	Adjusted GPS Time
13RFP560675.las	Adjusted GPS Time
13RFP560690.las	Adjusted GPS Time
13RFP560705.las	Adjusted GPS Time
13RFP560720.las	Adjusted GPS Time
13RFP560735.las	Adjusted GPS Time
13RFP560750.las	Adjusted GPS Time
13RFP560765.las	Adjusted GPS Time
13RFP560780.las	Adjusted GPS Time
13RFQ005005.las	Adjusted GPS Time
13RFQ020005.las	Adjusted GPS Time
13RFQ035005.las	Adjusted GPS Time
13RFQ050005.las	Adjusted GPS Time
13RFQ065005.las	Adjusted GPS Time
13RFQ080005.las	Adjusted GPS Time
13RFQ095005.las	Adjusted GPS Time
13RFQ110005.las	Adjusted GPS Time
13RFQ125005.las	Adjusted GPS Time
13RFQ140005.las	Adjusted GPS Time
13RFQ155005.las	Adjusted GPS Time
13RFQ170005.las	Adjusted GPS Time
13RFQ185005.las	Adjusted GPS Time
13RFQ200005.las	Adjusted GPS Time
13RFQ215005.las	Adjusted GPS Time
13RFQ230005.las	Adjusted GPS Time
13RFQ245005.las	Adjusted GPS Time
13RFQ260005.las	Adjusted GPS Time

DPH-3 Report on Time of Global Positioning System Data

<u>File</u>	<u>GPS Time Type</u>
13RFQ275005.las	Adjusted GPS Time
13RFQ290005.las	Adjusted GPS Time
13RFQ305005.las	Adjusted GPS Time
13RFQ320005.las	Adjusted GPS Time
13RFQ335005.las	Adjusted GPS Time
13RFQ350005.las	Adjusted GPS Time
13RFQ365005.las	Adjusted GPS Time
13RFQ380005.las	Adjusted GPS Time
13RFQ395005.las	Adjusted GPS Time
13RFQ410005.las	Adjusted GPS Time
13RFQ425005.las	Adjusted GPS Time
13RFQ440005.las	Adjusted GPS Time
13RFQ455005.las	Adjusted GPS Time
13RFQ470005.las	Adjusted GPS Time
13RFQ485005.las	Adjusted GPS Time
13RFQ500005.las	Adjusted GPS Time
13RFQ515005.las	Adjusted GPS Time
13RFQ530005.las	Adjusted GPS Time
13RFQ545005.las	Adjusted GPS Time

DPH-4 Report on Datums

The USGS Lidar Base Specification Version 1.3 states: "To maximize the usability of 3DEP lidar and elevation products, all data collected shall be tied to the datums listed below: For the CONUS, unless otherwise specified by the user and agreed to in advance by the USGS–NGP:

The horizontal datum for latitude and longitude and ellipsoid heights will be the North American Datum of 1983 (NAD 83) using the most recently NGS-published adjustment (currently NAD 83, epoch 2010.00, realization of 2011). The vertical datum for orthometric heights will be the North American Vertical Datum of 1988 (NAVD 88). The geoid model used to convert between ellipsoid heights and orthometric heights will be the latest hybrid geoid model of NGS, supporting the latest realization of NAD 83 (currently [2017] Geoid12b model)."

Note: See the specification document for requirements concerning non-contiguous areas of the United States.

The purpose of this section is to show the datums of the LAS files for the lidar tiled data. The project specifications should be reviewed to ensure that the Datums listed in this report are as expected.

[Data Source - Y:\Mapping\Projects\65220171_USGS-TX_West_Texas\Production\Final_Client_Deliverables\Lot9_utm13\point_cloud\tilecls](Y:\Mapping\Projects\65220171_USGS-TX_West_Texas\Production\Final_Client_Deliverables\Lot9_utm13\point_cloud\tilecls)

File	Horizontal Datum	EPSG Code	Vertical Datum	EPSG Code
13REN510745.las	NAD83 (National Spatial Reference System 2011)	1116	North American Vertical Datum 1988	5103
13REN525730.las	NAD83 (National Spatial Reference System 2011)	1116	North American Vertical Datum 1988	5103
13REN525745.las	NAD83 (National Spatial Reference System 2011)	1116	North American Vertical Datum 1988	5103
13REN540730.las	NAD83 (National Spatial Reference System 2011)	1116	North American Vertical Datum 1988	5103
13REN540745.las	NAD83 (National Spatial Reference System 2011)	1116	North American Vertical Datum 1988	5103
13REN555715.las	NAD83 (National Spatial Reference System 2011)	1116	North American Vertical Datum 1988	5103
13REN555730.las	NAD83 (National Spatial Reference System 2011)	1116	North American Vertical Datum 1988	5103
13REN555745.las	NAD83 (National Spatial Reference System 2011)	1116	North American Vertical Datum 1988	5103
13REN570700.las	NAD83 (National Spatial Reference System 2011)	1116	North American Vertical Datum 1988	5103
13REN570715.las	NAD83 (National Spatial Reference System 2011)	1116	North American Vertical Datum 1988	5103
13REN570730.las	NAD83 (National Spatial Reference System 2011)	1116	North American Vertical Datum 1988	5103
13REN570745.las	NAD83 (National Spatial Reference System 2011)	1116	North American Vertical Datum 1988	5103
13REN585670.las	NAD83 (National Spatial Reference System 2011)	1116	North American Vertical Datum 1988	5103
13REN585685.las	NAD83 (National Spatial Reference System 2011)	1116	North American Vertical Datum 1988	5103
13REN585700.las	NAD83 (National Spatial Reference System 2011)	1116	North American Vertical Datum 1988	5103
13REN585715.las	NAD83 (National Spatial Reference System 2011)	1116	North American Vertical Datum 1988	5103
13REN585730.las	NAD83 (National Spatial Reference System 2011)	1116	North American Vertical Datum 1988	5103
13REN585745.las	NAD83 (National Spatial Reference System 2011)	1116	North American Vertical Datum 1988	5103
13REN600670.las	NAD83 (National Spatial Reference System 2011)	1116	North American Vertical Datum 1988	5103
13REN600685.las	NAD83 (National Spatial Reference System 2011)	1116	North American Vertical Datum 1988	5103
13REN600700.las	NAD83 (National Spatial Reference System 2011)	1116	North American Vertical Datum 1988	5103
13REN600715.las	NAD83 (National Spatial Reference System 2011)	1116	North American Vertical Datum 1988	5103

DPH-4 Report on Datums - continued

File	Horizontal Datum	EPSG Code	Vertical Datum	EPSG Code
13REN600730.las	NAD83 (National Spatial Reference System 2011)	1116	North American Vertical Datum 1988	5103
13REN600745.las	NAD83 (National Spatial Reference System 2011)	1116	North American Vertical Datum 1988	5103
13REN615655.las	NAD83 (National Spatial Reference System 2011)	1116	North American Vertical Datum 1988	5103
13REN615670.las	NAD83 (National Spatial Reference System 2011)	1116	North American Vertical Datum 1988	5103
13REN615685.las	NAD83 (National Spatial Reference System 2011)	1116	North American Vertical Datum 1988	5103
13REN615700.las	NAD83 (National Spatial Reference System 2011)	1116	North American Vertical Datum 1988	5103
13REN615715.las	NAD83 (National Spatial Reference System 2011)	1116	North American Vertical Datum 1988	5103
13REN615730.las	NAD83 (National Spatial Reference System 2011)	1116	North American Vertical Datum 1988	5103
13REN615745.las	NAD83 (National Spatial Reference System 2011)	1116	North American Vertical Datum 1988	5103
13REN630655.las	NAD83 (National Spatial Reference System 2011)	1116	North American Vertical Datum 1988	5103
13REN630670.las	NAD83 (National Spatial Reference System 2011)	1116	North American Vertical Datum 1988	5103
13REN630685.las	NAD83 (National Spatial Reference System 2011)	1116	North American Vertical Datum 1988	5103
13REN630700.las	NAD83 (National Spatial Reference System 2011)	1116	North American Vertical Datum 1988	5103
13REN630715.las	NAD83 (National Spatial Reference System 2011)	1116	North American Vertical Datum 1988	5103
13REN630730.las	NAD83 (National Spatial Reference System 2011)	1116	North American Vertical Datum 1988	5103
13REN630745.las	NAD83 (National Spatial Reference System 2011)	1116	North American Vertical Datum 1988	5103
13REN645655.las	NAD83 (National Spatial Reference System 2011)	1116	North American Vertical Datum 1988	5103
13REN645670.las	NAD83 (National Spatial Reference System 2011)	1116	North American Vertical Datum 1988	5103
13REN645685.las	NAD83 (National Spatial Reference System 2011)	1116	North American Vertical Datum 1988	5103
13REN645700.las	NAD83 (National Spatial Reference System 2011)	1116	North American Vertical Datum 1988	5103
13REN645715.las	NAD83 (National Spatial Reference System 2011)	1116	North American Vertical Datum 1988	5103
13REN645730.las	NAD83 (National Spatial Reference System 2011)	1116	North American Vertical Datum 1988	5103
13REN645745.las	NAD83 (National Spatial Reference System 2011)	1116	North American Vertical Datum 1988	5103
13REN660655.las	NAD83 (National Spatial Reference System 2011)	1116	North American Vertical Datum 1988	5103
13REN660670.las	NAD83 (National Spatial Reference System 2011)	1116	North American Vertical Datum 1988	5103
13REN660685.las	NAD83 (National Spatial Reference System 2011)	1116	North American Vertical Datum 1988	5103
13REN660700.las	NAD83 (National Spatial Reference System 2011)	1116	North American Vertical Datum 1988	5103
13REN660715.las	NAD83 (National Spatial Reference System 2011)	1116	North American Vertical Datum 1988	5103
13REN660730.las	NAD83 (National Spatial Reference System 2011)	1116	North American Vertical Datum 1988	5103
13REN660745.las	NAD83 (National Spatial Reference System 2011)	1116	North American Vertical Datum 1988	5103
13REN675655.las	NAD83 (National Spatial Reference System 2011)	1116	North American Vertical Datum 1988	5103
13REN675670.las	NAD83 (National Spatial Reference System 2011)	1116	North American Vertical Datum 1988	5103
13REN675685.las	NAD83 (National Spatial Reference System 2011)	1116	North American Vertical Datum 1988	5103
13REN675700.las	NAD83 (National Spatial Reference System 2011)	1116	North American Vertical Datum 1988	5103

DPH-4 Report on Datums - continued

File	Horizontal Datum	EPSG Code	Vertical Datum	EPSG Code
13REN675715.las	NAD83 (National Spatial Reference System 2011)	1116	North American Vertical Datum 1988	5103
13REN675730.las	NAD83 (National Spatial Reference System 2011)	1116	North American Vertical Datum 1988	5103
13REN675745.las	NAD83 (National Spatial Reference System 2011)	1116	North American Vertical Datum 1988	5103
13REN690640.las	NAD83 (National Spatial Reference System 2011)	1116	North American Vertical Datum 1988	5103
13REN690655.las	NAD83 (National Spatial Reference System 2011)	1116	North American Vertical Datum 1988	5103
13REN690670.las	NAD83 (National Spatial Reference System 2011)	1116	North American Vertical Datum 1988	5103
13REN690685.las	NAD83 (National Spatial Reference System 2011)	1116	North American Vertical Datum 1988	5103
13REN690700.las	NAD83 (National Spatial Reference System 2011)	1116	North American Vertical Datum 1988	5103
13REN690715.las	NAD83 (National Spatial Reference System 2011)	1116	North American Vertical Datum 1988	5103
13REN690730.las	NAD83 (National Spatial Reference System 2011)	1116	North American Vertical Datum 1988	5103
13REN690745.las	NAD83 (National Spatial Reference System 2011)	1116	North American Vertical Datum 1988	5103
13REN705640.las	NAD83 (National Spatial Reference System 2011)	1116	North American Vertical Datum 1988	5103
13REN705655.las	NAD83 (National Spatial Reference System 2011)	1116	North American Vertical Datum 1988	5103
13REN705670.las	NAD83 (National Spatial Reference System 2011)	1116	North American Vertical Datum 1988	5103
13REN705685.las	NAD83 (National Spatial Reference System 2011)	1116	North American Vertical Datum 1988	5103
13REN705700.las	NAD83 (National Spatial Reference System 2011)	1116	North American Vertical Datum 1988	5103
13REN705715.las	NAD83 (National Spatial Reference System 2011)	1116	North American Vertical Datum 1988	5103
13REN705730.las	NAD83 (National Spatial Reference System 2011)	1116	North American Vertical Datum 1988	5103
13REN705745.las	NAD83 (National Spatial Reference System 2011)	1116	North American Vertical Datum 1988	5103
13REN720625.las	NAD83 (National Spatial Reference System 2011)	1116	North American Vertical Datum 1988	5103
13REN720640.las	NAD83 (National Spatial Reference System 2011)	1116	North American Vertical Datum 1988	5103
13REN720655.las	NAD83 (National Spatial Reference System 2011)	1116	North American Vertical Datum 1988	5103
13REN720670.las	NAD83 (National Spatial Reference System 2011)	1116	North American Vertical Datum 1988	5103
13REN720685.las	NAD83 (National Spatial Reference System 2011)	1116	North American Vertical Datum 1988	5103
13REN720700.las	NAD83 (National Spatial Reference System 2011)	1116	North American Vertical Datum 1988	5103
13REN720715.las	NAD83 (National Spatial Reference System 2011)	1116	North American Vertical Datum 1988	5103
13REN720730.las	NAD83 (National Spatial Reference System 2011)	1116	North American Vertical Datum 1988	5103
13REN720745.las	NAD83 (National Spatial Reference System 2011)	1116	North American Vertical Datum 1988	5103
13REN735610.las	NAD83 (National Spatial Reference System 2011)	1116	North American Vertical Datum 1988	5103
13REN735625.las	NAD83 (National Spatial Reference System 2011)	1116	North American Vertical Datum 1988	5103
13REN735640.las	NAD83 (National Spatial Reference System 2011)	1116	North American Vertical Datum 1988	5103
13REN735655.las	NAD83 (National Spatial Reference System 2011)	1116	North American Vertical Datum 1988	5103
13REN735670.las	NAD83 (National Spatial Reference System 2011)	1116	North American Vertical Datum 1988	5103
13REN735685.las	NAD83 (National Spatial Reference System 2011)	1116	North American Vertical Datum 1988	5103

DPH-4 Report on Datums - continued

File	Horizontal Datum	EPSG Code	Vertical Datum	EPSG Code
13REN735700.las	NAD83 (National Spatial Reference System 2011)	1116	North American Vertical Datum 1988	5103
13REN735715.las	NAD83 (National Spatial Reference System 2011)	1116	North American Vertical Datum 1988	5103
13REN735730.las	NAD83 (National Spatial Reference System 2011)	1116	North American Vertical Datum 1988	5103
13REN735745.las	NAD83 (National Spatial Reference System 2011)	1116	North American Vertical Datum 1988	5103
13REN750580.las	NAD83 (National Spatial Reference System 2011)	1116	North American Vertical Datum 1988	5103
13REN750595.las	NAD83 (National Spatial Reference System 2011)	1116	North American Vertical Datum 1988	5103
13REN750610.las	NAD83 (National Spatial Reference System 2011)	1116	North American Vertical Datum 1988	5103
13REN750625.las	NAD83 (National Spatial Reference System 2011)	1116	North American Vertical Datum 1988	5103
13REN750640.las	NAD83 (National Spatial Reference System 2011)	1116	North American Vertical Datum 1988	5103
13REN750655.las	NAD83 (National Spatial Reference System 2011)	1116	North American Vertical Datum 1988	5103
13REN750670.las	NAD83 (National Spatial Reference System 2011)	1116	North American Vertical Datum 1988	5103
13REN750685.las	NAD83 (National Spatial Reference System 2011)	1116	North American Vertical Datum 1988	5103
13REN750700.las	NAD83 (National Spatial Reference System 2011)	1116	North American Vertical Datum 1988	5103
13REN750715.las	NAD83 (National Spatial Reference System 2011)	1116	North American Vertical Datum 1988	5103
13REN750730.las	NAD83 (National Spatial Reference System 2011)	1116	North American Vertical Datum 1988	5103
13REN750745.las	NAD83 (National Spatial Reference System 2011)	1116	North American Vertical Datum 1988	5103
13REN765565.las	NAD83 (National Spatial Reference System 2011)	1116	North American Vertical Datum 1988	5103
13REN765580.las	NAD83 (National Spatial Reference System 2011)	1116	North American Vertical Datum 1988	5103
13REN765595.las	NAD83 (National Spatial Reference System 2011)	1116	North American Vertical Datum 1988	5103
13REN765610.las	NAD83 (National Spatial Reference System 2011)	1116	North American Vertical Datum 1988	5103
13REN765625.las	NAD83 (National Spatial Reference System 2011)	1116	North American Vertical Datum 1988	5103
13REN765640.las	NAD83 (National Spatial Reference System 2011)	1116	North American Vertical Datum 1988	5103
13REN765655.las	NAD83 (National Spatial Reference System 2011)	1116	North American Vertical Datum 1988	5103
13REN765670.las	NAD83 (National Spatial Reference System 2011)	1116	North American Vertical Datum 1988	5103
13REN765685.las	NAD83 (National Spatial Reference System 2011)	1116	North American Vertical Datum 1988	5103
13REN765700.las	NAD83 (National Spatial Reference System 2011)	1116	North American Vertical Datum 1988	5103
13REN765715.las	NAD83 (National Spatial Reference System 2011)	1116	North American Vertical Datum 1988	5103
13REN765730.las	NAD83 (National Spatial Reference System 2011)	1116	North American Vertical Datum 1988	5103
13REN765745.las	NAD83 (National Spatial Reference System 2011)	1116	North American Vertical Datum 1988	5103
13REN780535.las	NAD83 (National Spatial Reference System 2011)	1116	North American Vertical Datum 1988	5103
13REN780550.las	NAD83 (National Spatial Reference System 2011)	1116	North American Vertical Datum 1988	5103
13REN780565.las	NAD83 (National Spatial Reference System 2011)	1116	North American Vertical Datum 1988	5103
13REN780580.las	NAD83 (National Spatial Reference System 2011)	1116	North American Vertical Datum 1988	5103
13REN780595.las	NAD83 (National Spatial Reference System 2011)	1116	North American Vertical Datum 1988	5103

DPH-4 Report on Datums - continued

File	Horizontal Datum	EPSG Code	Vertical Datum	EPSG Code
13REN780610.las	NAD83 (National Spatial Reference System 2011)	1116	North American Vertical Datum 1988	5103
13REN780625.las	NAD83 (National Spatial Reference System 2011)	1116	North American Vertical Datum 1988	5103
13REN780640.las	NAD83 (National Spatial Reference System 2011)	1116	North American Vertical Datum 1988	5103
13REN780655.las	NAD83 (National Spatial Reference System 2011)	1116	North American Vertical Datum 1988	5103
13REN780670.las	NAD83 (National Spatial Reference System 2011)	1116	North American Vertical Datum 1988	5103
13REN780685.las	NAD83 (National Spatial Reference System 2011)	1116	North American Vertical Datum 1988	5103
13REN780700.las	NAD83 (National Spatial Reference System 2011)	1116	North American Vertical Datum 1988	5103
13REN780715.las	NAD83 (National Spatial Reference System 2011)	1116	North American Vertical Datum 1988	5103
13REN780730.las	NAD83 (National Spatial Reference System 2011)	1116	North American Vertical Datum 1988	5103
13REN780745.las	NAD83 (National Spatial Reference System 2011)	1116	North American Vertical Datum 1988	5103
13REN795505.las	NAD83 (National Spatial Reference System 2011)	1116	North American Vertical Datum 1988	5103
13REN795520.las	NAD83 (National Spatial Reference System 2011)	1116	North American Vertical Datum 1988	5103
13REN795535.las	NAD83 (National Spatial Reference System 2011)	1116	North American Vertical Datum 1988	5103
13REN795550.las	NAD83 (National Spatial Reference System 2011)	1116	North American Vertical Datum 1988	5103
13REN795565.las	NAD83 (National Spatial Reference System 2011)	1116	North American Vertical Datum 1988	5103
13REN795580.las	NAD83 (National Spatial Reference System 2011)	1116	North American Vertical Datum 1988	5103
13REN795595.las	NAD83 (National Spatial Reference System 2011)	1116	North American Vertical Datum 1988	5103
13REN795610.las	NAD83 (National Spatial Reference System 2011)	1116	North American Vertical Datum 1988	5103
13REN795625.las	NAD83 (National Spatial Reference System 2011)	1116	North American Vertical Datum 1988	5103
13REN795640.las	NAD83 (National Spatial Reference System 2011)	1116	North American Vertical Datum 1988	5103
13REN795655.las	NAD83 (National Spatial Reference System 2011)	1116	North American Vertical Datum 1988	5103
13REN795670.las	NAD83 (National Spatial Reference System 2011)	1116	North American Vertical Datum 1988	5103
13REN795685.las	NAD83 (National Spatial Reference System 2011)	1116	North American Vertical Datum 1988	5103
13REN795700.las	NAD83 (National Spatial Reference System 2011)	1116	North American Vertical Datum 1988	5103
13REN795715.las	NAD83 (National Spatial Reference System 2011)	1116	North American Vertical Datum 1988	5103
13REN795730.las	NAD83 (National Spatial Reference System 2011)	1116	North American Vertical Datum 1988	5103
13REN795745.las	NAD83 (National Spatial Reference System 2011)	1116	North American Vertical Datum 1988	5103
13REN810505.las	NAD83 (National Spatial Reference System 2011)	1116	North American Vertical Datum 1988	5103
13REN810520.las	NAD83 (National Spatial Reference System 2011)	1116	North American Vertical Datum 1988	5103
13REN810535.las	NAD83 (National Spatial Reference System 2011)	1116	North American Vertical Datum 1988	5103
13REN810550.las	NAD83 (National Spatial Reference System 2011)	1116	North American Vertical Datum 1988	5103
13REN810565.las	NAD83 (National Spatial Reference System 2011)	1116	North American Vertical Datum 1988	5103
13REN810580.las	NAD83 (National Spatial Reference System 2011)	1116	North American Vertical Datum 1988	5103
13REN810595.las	NAD83 (National Spatial Reference System 2011)	1116	North American Vertical Datum 1988	5103

DPH-4 Report on Datums - continued

File	Horizontal Datum	EPSG Code	Vertical Datum	EPSG Code
13REN810610.las	NAD83 (National Spatial Reference System 2011)	1116	North American Vertical Datum 1988	5103
13REN810625.las	NAD83 (National Spatial Reference System 2011)	1116	North American Vertical Datum 1988	5103
13REN810640.las	NAD83 (National Spatial Reference System 2011)	1116	North American Vertical Datum 1988	5103
13REN810655.las	NAD83 (National Spatial Reference System 2011)	1116	North American Vertical Datum 1988	5103
13REN810670.las	NAD83 (National Spatial Reference System 2011)	1116	North American Vertical Datum 1988	5103
13REN810685.las	NAD83 (National Spatial Reference System 2011)	1116	North American Vertical Datum 1988	5103
13REN810700.las	NAD83 (National Spatial Reference System 2011)	1116	North American Vertical Datum 1988	5103
13REN810715.las	NAD83 (National Spatial Reference System 2011)	1116	North American Vertical Datum 1988	5103
13REN810730.las	NAD83 (National Spatial Reference System 2011)	1116	North American Vertical Datum 1988	5103
13REN810745.las	NAD83 (National Spatial Reference System 2011)	1116	North American Vertical Datum 1988	5103
13REN825490.las	NAD83 (National Spatial Reference System 2011)	1116	North American Vertical Datum 1988	5103
13REN825505.las	NAD83 (National Spatial Reference System 2011)	1116	North American Vertical Datum 1988	5103
13REN825520.las	NAD83 (National Spatial Reference System 2011)	1116	North American Vertical Datum 1988	5103
13REN825535.las	NAD83 (National Spatial Reference System 2011)	1116	North American Vertical Datum 1988	5103
13REN825550.las	NAD83 (National Spatial Reference System 2011)	1116	North American Vertical Datum 1988	5103
13REN825565.las	NAD83 (National Spatial Reference System 2011)	1116	North American Vertical Datum 1988	5103
13REN825580.las	NAD83 (National Spatial Reference System 2011)	1116	North American Vertical Datum 1988	5103
13REN825595.las	NAD83 (National Spatial Reference System 2011)	1116	North American Vertical Datum 1988	5103
13REN825610.las	NAD83 (National Spatial Reference System 2011)	1116	North American Vertical Datum 1988	5103
13REN825625.las	NAD83 (National Spatial Reference System 2011)	1116	North American Vertical Datum 1988	5103
13REN825640.las	NAD83 (National Spatial Reference System 2011)	1116	North American Vertical Datum 1988	5103
13REN825655.las	NAD83 (National Spatial Reference System 2011)	1116	North American Vertical Datum 1988	5103
13REN825670.las	NAD83 (National Spatial Reference System 2011)	1116	North American Vertical Datum 1988	5103
13REN825685.las	NAD83 (National Spatial Reference System 2011)	1116	North American Vertical Datum 1988	5103
13REN825700.las	NAD83 (National Spatial Reference System 2011)	1116	North American Vertical Datum 1988	5103
13REN825715.las	NAD83 (National Spatial Reference System 2011)	1116	North American Vertical Datum 1988	5103
13REN825730.las	NAD83 (National Spatial Reference System 2011)	1116	North American Vertical Datum 1988	5103
13REN825745.las	NAD83 (National Spatial Reference System 2011)	1116	North American Vertical Datum 1988	5103
13REN840490.las	NAD83 (National Spatial Reference System 2011)	1116	North American Vertical Datum 1988	5103
13REN840505.las	NAD83 (National Spatial Reference System 2011)	1116	North American Vertical Datum 1988	5103
13REN840520.las	NAD83 (National Spatial Reference System 2011)	1116	North American Vertical Datum 1988	5103
13REN840535.las	NAD83 (National Spatial Reference System 2011)	1116	North American Vertical Datum 1988	5103
13REN840550.las	NAD83 (National Spatial Reference System 2011)	1116	North American Vertical Datum 1988	5103
13REN840565.las	NAD83 (National Spatial Reference System 2011)	1116	North American Vertical Datum 1988	5103

DPH-4 Report on Datums - continued

File	Horizontal Datum	EPSG Code	Vertical Datum	EPSG Code
13REN840580.las	NAD83 (National Spatial Reference System 2011)	1116	North American Vertical Datum 1988	5103
13REN840595.las	NAD83 (National Spatial Reference System 2011)	1116	North American Vertical Datum 1988	5103
13REN840610.las	NAD83 (National Spatial Reference System 2011)	1116	North American Vertical Datum 1988	5103
13REN840625.las	NAD83 (National Spatial Reference System 2011)	1116	North American Vertical Datum 1988	5103
13REN840640.las	NAD83 (National Spatial Reference System 2011)	1116	North American Vertical Datum 1988	5103
13REN840655.las	NAD83 (National Spatial Reference System 2011)	1116	North American Vertical Datum 1988	5103
13REN840670.las	NAD83 (National Spatial Reference System 2011)	1116	North American Vertical Datum 1988	5103
13REN840685.las	NAD83 (National Spatial Reference System 2011)	1116	North American Vertical Datum 1988	5103
13REN840700.las	NAD83 (National Spatial Reference System 2011)	1116	North American Vertical Datum 1988	5103
13REN840715.las	NAD83 (National Spatial Reference System 2011)	1116	North American Vertical Datum 1988	5103
13REN840730.las	NAD83 (National Spatial Reference System 2011)	1116	North American Vertical Datum 1988	5103
13REN840745.las	NAD83 (National Spatial Reference System 2011)	1116	North American Vertical Datum 1988	5103
13REN855490.las	NAD83 (National Spatial Reference System 2011)	1116	North American Vertical Datum 1988	5103
13REN855505.las	NAD83 (National Spatial Reference System 2011)	1116	North American Vertical Datum 1988	5103
13REN855520.las	NAD83 (National Spatial Reference System 2011)	1116	North American Vertical Datum 1988	5103
13REN855535.las	NAD83 (National Spatial Reference System 2011)	1116	North American Vertical Datum 1988	5103
13REN855550.las	NAD83 (National Spatial Reference System 2011)	1116	North American Vertical Datum 1988	5103
13REN855565.las	NAD83 (National Spatial Reference System 2011)	1116	North American Vertical Datum 1988	5103
13REN855580.las	NAD83 (National Spatial Reference System 2011)	1116	North American Vertical Datum 1988	5103
13REN855595.las	NAD83 (National Spatial Reference System 2011)	1116	North American Vertical Datum 1988	5103
13REN855610.las	NAD83 (National Spatial Reference System 2011)	1116	North American Vertical Datum 1988	5103
13REN855625.las	NAD83 (National Spatial Reference System 2011)	1116	North American Vertical Datum 1988	5103
13REN855640.las	NAD83 (National Spatial Reference System 2011)	1116	North American Vertical Datum 1988	5103
13REN855655.las	NAD83 (National Spatial Reference System 2011)	1116	North American Vertical Datum 1988	5103
13REN855670.las	NAD83 (National Spatial Reference System 2011)	1116	North American Vertical Datum 1988	5103
13REN855685.las	NAD83 (National Spatial Reference System 2011)	1116	North American Vertical Datum 1988	5103
13REN855700.las	NAD83 (National Spatial Reference System 2011)	1116	North American Vertical Datum 1988	5103
13REN855715.las	NAD83 (National Spatial Reference System 2011)	1116	North American Vertical Datum 1988	5103
13REN855730.las	NAD83 (National Spatial Reference System 2011)	1116	North American Vertical Datum 1988	5103
13REN855745.las	NAD83 (National Spatial Reference System 2011)	1116	North American Vertical Datum 1988	5103
13REN855760.las	NAD83 (National Spatial Reference System 2011)	1116	North American Vertical Datum 1988	5103
13REN855775.las	NAD83 (National Spatial Reference System 2011)	1116	North American Vertical Datum 1988	5103
13REN855790.las	NAD83 (National Spatial Reference System 2011)	1116	North American Vertical Datum 1988	5103
13REN855805.las	NAD83 (National Spatial Reference System 2011)	1116	North American Vertical Datum 1988	5103

DPH-4 Report on Datums - continued

File	Horizontal Datum	EPSG Code	Vertical Datum	EPSG Code
13REN855820.las	NAD83 (National Spatial Reference System 2011)	1116	North American Vertical Datum 1988	5103
13REN855835.las	NAD83 (National Spatial Reference System 2011)	1116	North American Vertical Datum 1988	5103
13REN855850.las	NAD83 (National Spatial Reference System 2011)	1116	North American Vertical Datum 1988	5103
13REN855865.las	NAD83 (National Spatial Reference System 2011)	1116	North American Vertical Datum 1988	5103
13REN855880.las	NAD83 (National Spatial Reference System 2011)	1116	North American Vertical Datum 1988	5103
13REN855895.las	NAD83 (National Spatial Reference System 2011)	1116	North American Vertical Datum 1988	5103
13REN855910.las	NAD83 (National Spatial Reference System 2011)	1116	North American Vertical Datum 1988	5103
13REN855925.las	NAD83 (National Spatial Reference System 2011)	1116	North American Vertical Datum 1988	5103
13REN855940.las	NAD83 (National Spatial Reference System 2011)	1116	North American Vertical Datum 1988	5103
13REN855955.las	NAD83 (National Spatial Reference System 2011)	1116	North American Vertical Datum 1988	5103
13REN855970.las	NAD83 (National Spatial Reference System 2011)	1116	North American Vertical Datum 1988	5103
13REN855985.las	NAD83 (National Spatial Reference System 2011)	1116	North American Vertical Datum 1988	5103
13REN870460.las	NAD83 (National Spatial Reference System 2011)	1116	North American Vertical Datum 1988	5103
13REN870475.las	NAD83 (National Spatial Reference System 2011)	1116	North American Vertical Datum 1988	5103
13REN870490.las	NAD83 (National Spatial Reference System 2011)	1116	North American Vertical Datum 1988	5103
13REN870505.las	NAD83 (National Spatial Reference System 2011)	1116	North American Vertical Datum 1988	5103
13REN870520.las	NAD83 (National Spatial Reference System 2011)	1116	North American Vertical Datum 1988	5103
13REN870535.las	NAD83 (National Spatial Reference System 2011)	1116	North American Vertical Datum 1988	5103
13REN870550.las	NAD83 (National Spatial Reference System 2011)	1116	North American Vertical Datum 1988	5103
13REN870565.las	NAD83 (National Spatial Reference System 2011)	1116	North American Vertical Datum 1988	5103
13REN870580.las	NAD83 (National Spatial Reference System 2011)	1116	North American Vertical Datum 1988	5103
13REN870595.las	NAD83 (National Spatial Reference System 2011)	1116	North American Vertical Datum 1988	5103
13REN870610.las	NAD83 (National Spatial Reference System 2011)	1116	North American Vertical Datum 1988	5103
13REN870625.las	NAD83 (National Spatial Reference System 2011)	1116	North American Vertical Datum 1988	5103
13REN870640.las	NAD83 (National Spatial Reference System 2011)	1116	North American Vertical Datum 1988	5103
13REN870655.las	NAD83 (National Spatial Reference System 2011)	1116	North American Vertical Datum 1988	5103
13REN870670.las	NAD83 (National Spatial Reference System 2011)	1116	North American Vertical Datum 1988	5103
13REN870685.las	NAD83 (National Spatial Reference System 2011)	1116	North American Vertical Datum 1988	5103
13REN870700.las	NAD83 (National Spatial Reference System 2011)	1116	North American Vertical Datum 1988	5103
13REN870715.las	NAD83 (National Spatial Reference System 2011)	1116	North American Vertical Datum 1988	5103
13REN870730.las	NAD83 (National Spatial Reference System 2011)	1116	North American Vertical Datum 1988	5103
13REN870745.las	NAD83 (National Spatial Reference System 2011)	1116	North American Vertical Datum 1988	5103
13REN870760.las	NAD83 (National Spatial Reference System 2011)	1116	North American Vertical Datum 1988	5103
13REN870775.las	NAD83 (National Spatial Reference System 2011)	1116	North American Vertical Datum 1988	5103

DPH-4 Report on Datums - continued

File	Horizontal Datum	EPSG Code	Vertical Datum	EPSG Code
13REN870790.las	NAD83 (National Spatial Reference System 2011)	1116	North American Vertical Datum 1988	5103
13REN870805.las	NAD83 (National Spatial Reference System 2011)	1116	North American Vertical Datum 1988	5103
13REN870820.las	NAD83 (National Spatial Reference System 2011)	1116	North American Vertical Datum 1988	5103
13REN870835.las	NAD83 (National Spatial Reference System 2011)	1116	North American Vertical Datum 1988	5103
13REN870850.las	NAD83 (National Spatial Reference System 2011)	1116	North American Vertical Datum 1988	5103
13REN870865.las	NAD83 (National Spatial Reference System 2011)	1116	North American Vertical Datum 1988	5103
13REN870880.las	NAD83 (National Spatial Reference System 2011)	1116	North American Vertical Datum 1988	5103
13REN870895.las	NAD83 (National Spatial Reference System 2011)	1116	North American Vertical Datum 1988	5103
13REN870910.las	NAD83 (National Spatial Reference System 2011)	1116	North American Vertical Datum 1988	5103
13REN870925.las	NAD83 (National Spatial Reference System 2011)	1116	North American Vertical Datum 1988	5103
13REN870940.las	NAD83 (National Spatial Reference System 2011)	1116	North American Vertical Datum 1988	5103
13REN870955.las	NAD83 (National Spatial Reference System 2011)	1116	North American Vertical Datum 1988	5103
13REN870970.las	NAD83 (National Spatial Reference System 2011)	1116	North American Vertical Datum 1988	5103
13REN870985.las	NAD83 (National Spatial Reference System 2011)	1116	North American Vertical Datum 1988	5103
13REN885460.las	NAD83 (National Spatial Reference System 2011)	1116	North American Vertical Datum 1988	5103
13REN885475.las	NAD83 (National Spatial Reference System 2011)	1116	North American Vertical Datum 1988	5103
13REN885490.las	NAD83 (National Spatial Reference System 2011)	1116	North American Vertical Datum 1988	5103
13REN885505.las	NAD83 (National Spatial Reference System 2011)	1116	North American Vertical Datum 1988	5103
13REN885520.las	NAD83 (National Spatial Reference System 2011)	1116	North American Vertical Datum 1988	5103
13REN885535.las	NAD83 (National Spatial Reference System 2011)	1116	North American Vertical Datum 1988	5103
13REN885550.las	NAD83 (National Spatial Reference System 2011)	1116	North American Vertical Datum 1988	5103
13REN885565.las	NAD83 (National Spatial Reference System 2011)	1116	North American Vertical Datum 1988	5103
13REN885580.las	NAD83 (National Spatial Reference System 2011)	1116	North American Vertical Datum 1988	5103
13REN885595.las	NAD83 (National Spatial Reference System 2011)	1116	North American Vertical Datum 1988	5103
13REN885610.las	NAD83 (National Spatial Reference System 2011)	1116	North American Vertical Datum 1988	5103
13REN885625.las	NAD83 (National Spatial Reference System 2011)	1116	North American Vertical Datum 1988	5103
13REN885640.las	NAD83 (National Spatial Reference System 2011)	1116	North American Vertical Datum 1988	5103
13REN885655.las	NAD83 (National Spatial Reference System 2011)	1116	North American Vertical Datum 1988	5103
13REN885670.las	NAD83 (National Spatial Reference System 2011)	1116	North American Vertical Datum 1988	5103
13REN885685.las	NAD83 (National Spatial Reference System 2011)	1116	North American Vertical Datum 1988	5103
13REN885700.las	NAD83 (National Spatial Reference System 2011)	1116	North American Vertical Datum 1988	5103
13REN885715.las	NAD83 (National Spatial Reference System 2011)	1116	North American Vertical Datum 1988	5103
13REN885730.las	NAD83 (National Spatial Reference System 2011)	1116	North American Vertical Datum 1988	5103
13REN885745.las	NAD83 (National Spatial Reference System 2011)	1116	North American Vertical Datum 1988	5103

DPH-4 Report on Datums - continued

File	Horizontal Datum	EPSG Code	Vertical Datum	EPSG Code
13REN885760.las	NAD83 (National Spatial Reference System 2011)	1116	North American Vertical Datum 1988	5103
13REN885775.las	NAD83 (National Spatial Reference System 2011)	1116	North American Vertical Datum 1988	5103
13REN885790.las	NAD83 (National Spatial Reference System 2011)	1116	North American Vertical Datum 1988	5103
13REN885805.las	NAD83 (National Spatial Reference System 2011)	1116	North American Vertical Datum 1988	5103
13REN885820.las	NAD83 (National Spatial Reference System 2011)	1116	North American Vertical Datum 1988	5103
13REN885835.las	NAD83 (National Spatial Reference System 2011)	1116	North American Vertical Datum 1988	5103
13REN885850.las	NAD83 (National Spatial Reference System 2011)	1116	North American Vertical Datum 1988	5103
13REN885865.las	NAD83 (National Spatial Reference System 2011)	1116	North American Vertical Datum 1988	5103
13REN885880.las	NAD83 (National Spatial Reference System 2011)	1116	North American Vertical Datum 1988	5103
13REN885895.las	NAD83 (National Spatial Reference System 2011)	1116	North American Vertical Datum 1988	5103
13REN885910.las	NAD83 (National Spatial Reference System 2011)	1116	North American Vertical Datum 1988	5103
13REN885925.las	NAD83 (National Spatial Reference System 2011)	1116	North American Vertical Datum 1988	5103
13REN885940.las	NAD83 (National Spatial Reference System 2011)	1116	North American Vertical Datum 1988	5103
13REN885955.las	NAD83 (National Spatial Reference System 2011)	1116	North American Vertical Datum 1988	5103
13REN885970.las	NAD83 (National Spatial Reference System 2011)	1116	North American Vertical Datum 1988	5103
13REN885985.las	NAD83 (National Spatial Reference System 2011)	1116	North American Vertical Datum 1988	5103
13REN900445.las	NAD83 (National Spatial Reference System 2011)	1116	North American Vertical Datum 1988	5103
13REN900460.las	NAD83 (National Spatial Reference System 2011)	1116	North American Vertical Datum 1988	5103
13REN900475.las	NAD83 (National Spatial Reference System 2011)	1116	North American Vertical Datum 1988	5103
13REN900490.las	NAD83 (National Spatial Reference System 2011)	1116	North American Vertical Datum 1988	5103
13REN900505.las	NAD83 (National Spatial Reference System 2011)	1116	North American Vertical Datum 1988	5103
13REN900520.las	NAD83 (National Spatial Reference System 2011)	1116	North American Vertical Datum 1988	5103
13REN900535.las	NAD83 (National Spatial Reference System 2011)	1116	North American Vertical Datum 1988	5103
13REN900550.las	NAD83 (National Spatial Reference System 2011)	1116	North American Vertical Datum 1988	5103
13REN900565.las	NAD83 (National Spatial Reference System 2011)	1116	North American Vertical Datum 1988	5103
13REN900580.las	NAD83 (National Spatial Reference System 2011)	1116	North American Vertical Datum 1988	5103
13REN900595.las	NAD83 (National Spatial Reference System 2011)	1116	North American Vertical Datum 1988	5103
13REN900610.las	NAD83 (National Spatial Reference System 2011)	1116	North American Vertical Datum 1988	5103
13REN900625.las	NAD83 (National Spatial Reference System 2011)	1116	North American Vertical Datum 1988	5103
13REN900640.las	NAD83 (National Spatial Reference System 2011)	1116	North American Vertical Datum 1988	5103
13REN900655.las	NAD83 (National Spatial Reference System 2011)	1116	North American Vertical Datum 1988	5103
13REN900670.las	NAD83 (National Spatial Reference System 2011)	1116	North American Vertical Datum 1988	5103
13REN900685.las	NAD83 (National Spatial Reference System 2011)	1116	North American Vertical Datum 1988	5103
13REN900700.las	NAD83 (National Spatial Reference System 2011)	1116	North American Vertical Datum 1988	5103

DPH-4 Report on Datums - continued

File	Horizontal Datum	EPSG Code	Vertical Datum	EPSG Code
13REN900715.las	NAD83 (National Spatial Reference System 2011)	1116	North American Vertical Datum 1988	5103
13REN900730.las	NAD83 (National Spatial Reference System 2011)	1116	North American Vertical Datum 1988	5103
13REN900745.las	NAD83 (National Spatial Reference System 2011)	1116	North American Vertical Datum 1988	5103
13REN900760.las	NAD83 (National Spatial Reference System 2011)	1116	North American Vertical Datum 1988	5103
13REN900775.las	NAD83 (National Spatial Reference System 2011)	1116	North American Vertical Datum 1988	5103
13REN900790.las	NAD83 (National Spatial Reference System 2011)	1116	North American Vertical Datum 1988	5103
13REN900805.las	NAD83 (National Spatial Reference System 2011)	1116	North American Vertical Datum 1988	5103
13REN900820.las	NAD83 (National Spatial Reference System 2011)	1116	North American Vertical Datum 1988	5103
13REN900835.las	NAD83 (National Spatial Reference System 2011)	1116	North American Vertical Datum 1988	5103
13REN900850.las	NAD83 (National Spatial Reference System 2011)	1116	North American Vertical Datum 1988	5103
13REN900865.las	NAD83 (National Spatial Reference System 2011)	1116	North American Vertical Datum 1988	5103
13REN900880.las	NAD83 (National Spatial Reference System 2011)	1116	North American Vertical Datum 1988	5103
13REN900895.las	NAD83 (National Spatial Reference System 2011)	1116	North American Vertical Datum 1988	5103
13REN900910.las	NAD83 (National Spatial Reference System 2011)	1116	North American Vertical Datum 1988	5103
13REN900925.las	NAD83 (National Spatial Reference System 2011)	1116	North American Vertical Datum 1988	5103
13REN900940.las	NAD83 (National Spatial Reference System 2011)	1116	North American Vertical Datum 1988	5103
13REN900955.las	NAD83 (National Spatial Reference System 2011)	1116	North American Vertical Datum 1988	5103
13REN900970.las	NAD83 (National Spatial Reference System 2011)	1116	North American Vertical Datum 1988	5103
13REN900985.las	NAD83 (National Spatial Reference System 2011)	1116	North American Vertical Datum 1988	5103
13REN915430.las	NAD83 (National Spatial Reference System 2011)	1116	North American Vertical Datum 1988	5103
13REN915445.las	NAD83 (National Spatial Reference System 2011)	1116	North American Vertical Datum 1988	5103
13REN915460.las	NAD83 (National Spatial Reference System 2011)	1116	North American Vertical Datum 1988	5103
13REN915475.las	NAD83 (National Spatial Reference System 2011)	1116	North American Vertical Datum 1988	5103
13REN915490.las	NAD83 (National Spatial Reference System 2011)	1116	North American Vertical Datum 1988	5103
13REN915505.las	NAD83 (National Spatial Reference System 2011)	1116	North American Vertical Datum 1988	5103
13REN915520.las	NAD83 (National Spatial Reference System 2011)	1116	North American Vertical Datum 1988	5103
13REN915535.las	NAD83 (National Spatial Reference System 2011)	1116	North American Vertical Datum 1988	5103
13REN915550.las	NAD83 (National Spatial Reference System 2011)	1116	North American Vertical Datum 1988	5103
13REN915565.las	NAD83 (National Spatial Reference System 2011)	1116	North American Vertical Datum 1988	5103
13REN915580.las	NAD83 (National Spatial Reference System 2011)	1116	North American Vertical Datum 1988	5103
13REN915595.las	NAD83 (National Spatial Reference System 2011)	1116	North American Vertical Datum 1988	5103
13REN915610.las	NAD83 (National Spatial Reference System 2011)	1116	North American Vertical Datum 1988	5103
13REN915625.las	NAD83 (National Spatial Reference System 2011)	1116	North American Vertical Datum 1988	5103
13REN915640.las	NAD83 (National Spatial Reference System 2011)	1116	North American Vertical Datum 1988	5103

DPH-4 Report on Datums - continued

File	Horizontal Datum	EPSG Code	Vertical Datum	EPSG Code
13REN915655.las	NAD83 (National Spatial Reference System 2011)	1116	North American Vertical Datum 1988	5103
13REN915670.las	NAD83 (National Spatial Reference System 2011)	1116	North American Vertical Datum 1988	5103
13REN915685.las	NAD83 (National Spatial Reference System 2011)	1116	North American Vertical Datum 1988	5103
13REN915700.las	NAD83 (National Spatial Reference System 2011)	1116	North American Vertical Datum 1988	5103
13REN915715.las	NAD83 (National Spatial Reference System 2011)	1116	North American Vertical Datum 1988	5103
13REN915730.las	NAD83 (National Spatial Reference System 2011)	1116	North American Vertical Datum 1988	5103
13REN915745.las	NAD83 (National Spatial Reference System 2011)	1116	North American Vertical Datum 1988	5103
13REN915760.las	NAD83 (National Spatial Reference System 2011)	1116	North American Vertical Datum 1988	5103
13REN915775.las	NAD83 (National Spatial Reference System 2011)	1116	North American Vertical Datum 1988	5103
13REN915790.las	NAD83 (National Spatial Reference System 2011)	1116	North American Vertical Datum 1988	5103
13REN915805.las	NAD83 (National Spatial Reference System 2011)	1116	North American Vertical Datum 1988	5103
13REN915820.las	NAD83 (National Spatial Reference System 2011)	1116	North American Vertical Datum 1988	5103
13REN915835.las	NAD83 (National Spatial Reference System 2011)	1116	North American Vertical Datum 1988	5103
13REN915850.las	NAD83 (National Spatial Reference System 2011)	1116	North American Vertical Datum 1988	5103
13REN915865.las	NAD83 (National Spatial Reference System 2011)	1116	North American Vertical Datum 1988	5103
13REN915880.las	NAD83 (National Spatial Reference System 2011)	1116	North American Vertical Datum 1988	5103
13REN915895.las	NAD83 (National Spatial Reference System 2011)	1116	North American Vertical Datum 1988	5103
13REN915910.las	NAD83 (National Spatial Reference System 2011)	1116	North American Vertical Datum 1988	5103
13REN915925.las	NAD83 (National Spatial Reference System 2011)	1116	North American Vertical Datum 1988	5103
13REN915940.las	NAD83 (National Spatial Reference System 2011)	1116	North American Vertical Datum 1988	5103
13REN915955.las	NAD83 (National Spatial Reference System 2011)	1116	North American Vertical Datum 1988	5103
13REN915970.las	NAD83 (National Spatial Reference System 2011)	1116	North American Vertical Datum 1988	5103
13REN915985.las	NAD83 (National Spatial Reference System 2011)	1116	North American Vertical Datum 1988	5103
13REN930430.las	NAD83 (National Spatial Reference System 2011)	1116	North American Vertical Datum 1988	5103
13REN930445.las	NAD83 (National Spatial Reference System 2011)	1116	North American Vertical Datum 1988	5103
13REN930460.las	NAD83 (National Spatial Reference System 2011)	1116	North American Vertical Datum 1988	5103
13REN930475.las	NAD83 (National Spatial Reference System 2011)	1116	North American Vertical Datum 1988	5103
13REN930490.las	NAD83 (National Spatial Reference System 2011)	1116	North American Vertical Datum 1988	5103
13REN930505.las	NAD83 (National Spatial Reference System 2011)	1116	North American Vertical Datum 1988	5103
13REN930520.las	NAD83 (National Spatial Reference System 2011)	1116	North American Vertical Datum 1988	5103
13REN930535.las	NAD83 (National Spatial Reference System 2011)	1116	North American Vertical Datum 1988	5103
13REN930550.las	NAD83 (National Spatial Reference System 2011)	1116	North American Vertical Datum 1988	5103
13REN930565.las	NAD83 (National Spatial Reference System 2011)	1116	North American Vertical Datum 1988	5103
13REN930580.las	NAD83 (National Spatial Reference System 2011)	1116	North American Vertical Datum 1988	5103

DPH-4 Report on Datums - continued

File	Horizontal Datum	EPSG Code	Vertical Datum	EPSG Code
13REN930595.las	NAD83 (National Spatial Reference System 2011)	1116	North American Vertical Datum 1988	5103
13REN930610.las	NAD83 (National Spatial Reference System 2011)	1116	North American Vertical Datum 1988	5103
13REN930625.las	NAD83 (National Spatial Reference System 2011)	1116	North American Vertical Datum 1988	5103
13REN930640.las	NAD83 (National Spatial Reference System 2011)	1116	North American Vertical Datum 1988	5103
13REN930655.las	NAD83 (National Spatial Reference System 2011)	1116	North American Vertical Datum 1988	5103
13REN930670.las	NAD83 (National Spatial Reference System 2011)	1116	North American Vertical Datum 1988	5103
13REN930685.las	NAD83 (National Spatial Reference System 2011)	1116	North American Vertical Datum 1988	5103
13REN930700.las	NAD83 (National Spatial Reference System 2011)	1116	North American Vertical Datum 1988	5103
13REN930715.las	NAD83 (National Spatial Reference System 2011)	1116	North American Vertical Datum 1988	5103
13REN930730.las	NAD83 (National Spatial Reference System 2011)	1116	North American Vertical Datum 1988	5103
13REN930745.las	NAD83 (National Spatial Reference System 2011)	1116	North American Vertical Datum 1988	5103
13REN930760.las	NAD83 (National Spatial Reference System 2011)	1116	North American Vertical Datum 1988	5103
13REN930775.las	NAD83 (National Spatial Reference System 2011)	1116	North American Vertical Datum 1988	5103
13REN930790.las	NAD83 (National Spatial Reference System 2011)	1116	North American Vertical Datum 1988	5103
13REN930805.las	NAD83 (National Spatial Reference System 2011)	1116	North American Vertical Datum 1988	5103
13REN930820.las	NAD83 (National Spatial Reference System 2011)	1116	North American Vertical Datum 1988	5103
13REN930835.las	NAD83 (National Spatial Reference System 2011)	1116	North American Vertical Datum 1988	5103
13REN930850.las	NAD83 (National Spatial Reference System 2011)	1116	North American Vertical Datum 1988	5103
13REN930865.las	NAD83 (National Spatial Reference System 2011)	1116	North American Vertical Datum 1988	5103
13REN930880.las	NAD83 (National Spatial Reference System 2011)	1116	North American Vertical Datum 1988	5103
13REN930895.las	NAD83 (National Spatial Reference System 2011)	1116	North American Vertical Datum 1988	5103
13REN930910.las	NAD83 (National Spatial Reference System 2011)	1116	North American Vertical Datum 1988	5103
13REN930925.las	NAD83 (National Spatial Reference System 2011)	1116	North American Vertical Datum 1988	5103
13REN930940.las	NAD83 (National Spatial Reference System 2011)	1116	North American Vertical Datum 1988	5103
13REN930955.las	NAD83 (National Spatial Reference System 2011)	1116	North American Vertical Datum 1988	5103
13REN930970.las	NAD83 (National Spatial Reference System 2011)	1116	North American Vertical Datum 1988	5103
13REN930985.las	NAD83 (National Spatial Reference System 2011)	1116	North American Vertical Datum 1988	5103
13REN945415.las	NAD83 (National Spatial Reference System 2011)	1116	North American Vertical Datum 1988	5103
13REN945430.las	NAD83 (National Spatial Reference System 2011)	1116	North American Vertical Datum 1988	5103
13REN945445.las	NAD83 (National Spatial Reference System 2011)	1116	North American Vertical Datum 1988	5103
13REN945460.las	NAD83 (National Spatial Reference System 2011)	1116	North American Vertical Datum 1988	5103
13REN945475.las	NAD83 (National Spatial Reference System 2011)	1116	North American Vertical Datum 1988	5103
13REN945490.las	NAD83 (National Spatial Reference System 2011)	1116	North American Vertical Datum 1988	5103
13REN945505.las	NAD83 (National Spatial Reference System 2011)	1116	North American Vertical Datum 1988	5103

DPH-4 Report on Datums - continued

File	Horizontal Datum	EPSG Code	Vertical Datum	EPSG Code
13REN945520.las	NAD83 (National Spatial Reference System 2011)	1116	North American Vertical Datum 1988	5103
13REN945535.las	NAD83 (National Spatial Reference System 2011)	1116	North American Vertical Datum 1988	5103
13REN945550.las	NAD83 (National Spatial Reference System 2011)	1116	North American Vertical Datum 1988	5103
13REN945565.las	NAD83 (National Spatial Reference System 2011)	1116	North American Vertical Datum 1988	5103
13REN945580.las	NAD83 (National Spatial Reference System 2011)	1116	North American Vertical Datum 1988	5103
13REN945595.las	NAD83 (National Spatial Reference System 2011)	1116	North American Vertical Datum 1988	5103
13REN945610.las	NAD83 (National Spatial Reference System 2011)	1116	North American Vertical Datum 1988	5103
13REN945625.las	NAD83 (National Spatial Reference System 2011)	1116	North American Vertical Datum 1988	5103
13REN945640.las	NAD83 (National Spatial Reference System 2011)	1116	North American Vertical Datum 1988	5103
13REN945655.las	NAD83 (National Spatial Reference System 2011)	1116	North American Vertical Datum 1988	5103
13REN945670.las	NAD83 (National Spatial Reference System 2011)	1116	North American Vertical Datum 1988	5103
13REN945685.las	NAD83 (National Spatial Reference System 2011)	1116	North American Vertical Datum 1988	5103
13REN945700.las	NAD83 (National Spatial Reference System 2011)	1116	North American Vertical Datum 1988	5103
13REN945715.las	NAD83 (National Spatial Reference System 2011)	1116	North American Vertical Datum 1988	5103
13REN945730.las	NAD83 (National Spatial Reference System 2011)	1116	North American Vertical Datum 1988	5103
13REN945745.las	NAD83 (National Spatial Reference System 2011)	1116	North American Vertical Datum 1988	5103
13REN945760.las	NAD83 (National Spatial Reference System 2011)	1116	North American Vertical Datum 1988	5103
13REN945775.las	NAD83 (National Spatial Reference System 2011)	1116	North American Vertical Datum 1988	5103
13REN945790.las	NAD83 (National Spatial Reference System 2011)	1116	North American Vertical Datum 1988	5103
13REN945805.las	NAD83 (National Spatial Reference System 2011)	1116	North American Vertical Datum 1988	5103
13REN945820.las	NAD83 (National Spatial Reference System 2011)	1116	North American Vertical Datum 1988	5103
13REN945835.las	NAD83 (National Spatial Reference System 2011)	1116	North American Vertical Datum 1988	5103
13REN945850.las	NAD83 (National Spatial Reference System 2011)	1116	North American Vertical Datum 1988	5103
13REN945865.las	NAD83 (National Spatial Reference System 2011)	1116	North American Vertical Datum 1988	5103
13REN945880.las	NAD83 (National Spatial Reference System 2011)	1116	North American Vertical Datum 1988	5103
13REN945895.las	NAD83 (National Spatial Reference System 2011)	1116	North American Vertical Datum 1988	5103
13REN945910.las	NAD83 (National Spatial Reference System 2011)	1116	North American Vertical Datum 1988	5103
13REN945925.las	NAD83 (National Spatial Reference System 2011)	1116	North American Vertical Datum 1988	5103
13REN945940.las	NAD83 (National Spatial Reference System 2011)	1116	North American Vertical Datum 1988	5103
13REN945955.las	NAD83 (National Spatial Reference System 2011)	1116	North American Vertical Datum 1988	5103
13REN945970.las	NAD83 (National Spatial Reference System 2011)	1116	North American Vertical Datum 1988	5103
13REN945985.las	NAD83 (National Spatial Reference System 2011)	1116	North American Vertical Datum 1988	5103
13REN960415.las	NAD83 (National Spatial Reference System 2011)	1116	North American Vertical Datum 1988	5103
13REN960430.las	NAD83 (National Spatial Reference System 2011)	1116	North American Vertical Datum 1988	5103

DPH-4 Report on Datums - continued

File	Horizontal Datum	EPSG Code	Vertical Datum	EPSG Code
13REN960445.las	NAD83 (National Spatial Reference System 2011)	1116	North American Vertical Datum 1988	5103
13REN960460.las	NAD83 (National Spatial Reference System 2011)	1116	North American Vertical Datum 1988	5103
13REN960475.las	NAD83 (National Spatial Reference System 2011)	1116	North American Vertical Datum 1988	5103
13REN960490.las	NAD83 (National Spatial Reference System 2011)	1116	North American Vertical Datum 1988	5103
13REN960505.las	NAD83 (National Spatial Reference System 2011)	1116	North American Vertical Datum 1988	5103
13REN960520.las	NAD83 (National Spatial Reference System 2011)	1116	North American Vertical Datum 1988	5103
13REN960535.las	NAD83 (National Spatial Reference System 2011)	1116	North American Vertical Datum 1988	5103
13REN960550.las	NAD83 (National Spatial Reference System 2011)	1116	North American Vertical Datum 1988	5103
13REN960565.las	NAD83 (National Spatial Reference System 2011)	1116	North American Vertical Datum 1988	5103
13REN960580.las	NAD83 (National Spatial Reference System 2011)	1116	North American Vertical Datum 1988	5103
13REN960595.las	NAD83 (National Spatial Reference System 2011)	1116	North American Vertical Datum 1988	5103
13REN960610.las	NAD83 (National Spatial Reference System 2011)	1116	North American Vertical Datum 1988	5103
13REN960625.las	NAD83 (National Spatial Reference System 2011)	1116	North American Vertical Datum 1988	5103
13REN960640.las	NAD83 (National Spatial Reference System 2011)	1116	North American Vertical Datum 1988	5103
13REN960655.las	NAD83 (National Spatial Reference System 2011)	1116	North American Vertical Datum 1988	5103
13REN960670.las	NAD83 (National Spatial Reference System 2011)	1116	North American Vertical Datum 1988	5103
13REN960685.las	NAD83 (National Spatial Reference System 2011)	1116	North American Vertical Datum 1988	5103
13REN960700.las	NAD83 (National Spatial Reference System 2011)	1116	North American Vertical Datum 1988	5103
13REN960715.las	NAD83 (National Spatial Reference System 2011)	1116	North American Vertical Datum 1988	5103
13REN960730.las	NAD83 (National Spatial Reference System 2011)	1116	North American Vertical Datum 1988	5103
13REN960745.las	NAD83 (National Spatial Reference System 2011)	1116	North American Vertical Datum 1988	5103
13REN960760.las	NAD83 (National Spatial Reference System 2011)	1116	North American Vertical Datum 1988	5103
13REN960775.las	NAD83 (National Spatial Reference System 2011)	1116	North American Vertical Datum 1988	5103
13REN960790.las	NAD83 (National Spatial Reference System 2011)	1116	North American Vertical Datum 1988	5103
13REN960805.las	NAD83 (National Spatial Reference System 2011)	1116	North American Vertical Datum 1988	5103
13REN960820.las	NAD83 (National Spatial Reference System 2011)	1116	North American Vertical Datum 1988	5103
13REN960835.las	NAD83 (National Spatial Reference System 2011)	1116	North American Vertical Datum 1988	5103
13REN960850.las	NAD83 (National Spatial Reference System 2011)	1116	North American Vertical Datum 1988	5103
13REN960865.las	NAD83 (National Spatial Reference System 2011)	1116	North American Vertical Datum 1988	5103
13REN960880.las	NAD83 (National Spatial Reference System 2011)	1116	North American Vertical Datum 1988	5103
13REN960895.las	NAD83 (National Spatial Reference System 2011)	1116	North American Vertical Datum 1988	5103
13REN960910.las	NAD83 (National Spatial Reference System 2011)	1116	North American Vertical Datum 1988	5103
13REN960925.las	NAD83 (National Spatial Reference System 2011)	1116	North American Vertical Datum 1988	5103
13REN960940.las	NAD83 (National Spatial Reference System 2011)	1116	North American Vertical Datum 1988	5103

DPH-4 Report on Datums - continued

File	Horizontal Datum	EPSG Code	Vertical Datum	EPSG Code
13REN960955.las	NAD83 (National Spatial Reference System 2011)	1116	North American Vertical Datum 1988	5103
13REN960970.las	NAD83 (National Spatial Reference System 2011)	1116	North American Vertical Datum 1988	5103
13REN960985.las	NAD83 (National Spatial Reference System 2011)	1116	North American Vertical Datum 1988	5103
13REN975400.las	NAD83 (National Spatial Reference System 2011)	1116	North American Vertical Datum 1988	5103
13REN975415.las	NAD83 (National Spatial Reference System 2011)	1116	North American Vertical Datum 1988	5103
13REN975430.las	NAD83 (National Spatial Reference System 2011)	1116	North American Vertical Datum 1988	5103
13REN975445.las	NAD83 (National Spatial Reference System 2011)	1116	North American Vertical Datum 1988	5103
13REN975460.las	NAD83 (National Spatial Reference System 2011)	1116	North American Vertical Datum 1988	5103
13REN975475.las	NAD83 (National Spatial Reference System 2011)	1116	North American Vertical Datum 1988	5103
13REN975490.las	NAD83 (National Spatial Reference System 2011)	1116	North American Vertical Datum 1988	5103
13REN975505.las	NAD83 (National Spatial Reference System 2011)	1116	North American Vertical Datum 1988	5103
13REN975520.las	NAD83 (National Spatial Reference System 2011)	1116	North American Vertical Datum 1988	5103
13REN975535.las	NAD83 (National Spatial Reference System 2011)	1116	North American Vertical Datum 1988	5103
13REN975550.las	NAD83 (National Spatial Reference System 2011)	1116	North American Vertical Datum 1988	5103
13REN975565.las	NAD83 (National Spatial Reference System 2011)	1116	North American Vertical Datum 1988	5103
13REN975580.las	NAD83 (National Spatial Reference System 2011)	1116	North American Vertical Datum 1988	5103
13REN975595.las	NAD83 (National Spatial Reference System 2011)	1116	North American Vertical Datum 1988	5103
13REN975610.las	NAD83 (National Spatial Reference System 2011)	1116	North American Vertical Datum 1988	5103
13REN975625.las	NAD83 (National Spatial Reference System 2011)	1116	North American Vertical Datum 1988	5103
13REN975640.las	NAD83 (National Spatial Reference System 2011)	1116	North American Vertical Datum 1988	5103
13REN975655.las	NAD83 (National Spatial Reference System 2011)	1116	North American Vertical Datum 1988	5103
13REN975670.las	NAD83 (National Spatial Reference System 2011)	1116	North American Vertical Datum 1988	5103
13REN975685.las	NAD83 (National Spatial Reference System 2011)	1116	North American Vertical Datum 1988	5103
13REN975700.las	NAD83 (National Spatial Reference System 2011)	1116	North American Vertical Datum 1988	5103
13REN975715.las	NAD83 (National Spatial Reference System 2011)	1116	North American Vertical Datum 1988	5103
13REN975730.las	NAD83 (National Spatial Reference System 2011)	1116	North American Vertical Datum 1988	5103
13REN975745.las	NAD83 (National Spatial Reference System 2011)	1116	North American Vertical Datum 1988	5103
13REN975760.las	NAD83 (National Spatial Reference System 2011)	1116	North American Vertical Datum 1988	5103
13REN975775.las	NAD83 (National Spatial Reference System 2011)	1116	North American Vertical Datum 1988	5103
13REN975790.las	NAD83 (National Spatial Reference System 2011)	1116	North American Vertical Datum 1988	5103
13REN975805.las	NAD83 (National Spatial Reference System 2011)	1116	North American Vertical Datum 1988	5103
13REN975820.las	NAD83 (National Spatial Reference System 2011)	1116	North American Vertical Datum 1988	5103
13REN975835.las	NAD83 (National Spatial Reference System 2011)	1116	North American Vertical Datum 1988	5103
13REN975850.las	NAD83 (National Spatial Reference System 2011)	1116	North American Vertical Datum 1988	5103

DPH-4 Report on Datums - continued

File	Horizontal Datum	EPSG Code	Vertical Datum	EPSG Code
13REN975865.las	NAD83 (National Spatial Reference System 2011)	1116	North American Vertical Datum 1988	5103
13REN975880.las	NAD83 (National Spatial Reference System 2011)	1116	North American Vertical Datum 1988	5103
13REN975895.las	NAD83 (National Spatial Reference System 2011)	1116	North American Vertical Datum 1988	5103
13REN975910.las	NAD83 (National Spatial Reference System 2011)	1116	North American Vertical Datum 1988	5103
13REN975925.las	NAD83 (National Spatial Reference System 2011)	1116	North American Vertical Datum 1988	5103
13REN975940.las	NAD83 (National Spatial Reference System 2011)	1116	North American Vertical Datum 1988	5103
13REN975955.las	NAD83 (National Spatial Reference System 2011)	1116	North American Vertical Datum 1988	5103
13REN975970.las	NAD83 (National Spatial Reference System 2011)	1116	North American Vertical Datum 1988	5103
13REN975985.las	NAD83 (National Spatial Reference System 2011)	1116	North American Vertical Datum 1988	5103
13REN990400.las	NAD83 (National Spatial Reference System 2011)	1116	North American Vertical Datum 1988	5103
13REN990415.las	NAD83 (National Spatial Reference System 2011)	1116	North American Vertical Datum 1988	5103
13REN990430.las	NAD83 (National Spatial Reference System 2011)	1116	North American Vertical Datum 1988	5103
13REN990445.las	NAD83 (National Spatial Reference System 2011)	1116	North American Vertical Datum 1988	5103
13REN990460.las	NAD83 (National Spatial Reference System 2011)	1116	North American Vertical Datum 1988	5103
13REN990475.las	NAD83 (National Spatial Reference System 2011)	1116	North American Vertical Datum 1988	5103
13REN990490.las	NAD83 (National Spatial Reference System 2011)	1116	North American Vertical Datum 1988	5103
13REN990505.las	NAD83 (National Spatial Reference System 2011)	1116	North American Vertical Datum 1988	5103
13REN990520.las	NAD83 (National Spatial Reference System 2011)	1116	North American Vertical Datum 1988	5103
13REN990535.las	NAD83 (National Spatial Reference System 2011)	1116	North American Vertical Datum 1988	5103
13REN990550.las	NAD83 (National Spatial Reference System 2011)	1116	North American Vertical Datum 1988	5103
13REN990565.las	NAD83 (National Spatial Reference System 2011)	1116	North American Vertical Datum 1988	5103
13REN990580.las	NAD83 (National Spatial Reference System 2011)	1116	North American Vertical Datum 1988	5103
13REN990595.las	NAD83 (National Spatial Reference System 2011)	1116	North American Vertical Datum 1988	5103
13REN990610.las	NAD83 (National Spatial Reference System 2011)	1116	North American Vertical Datum 1988	5103
13REN990625.las	NAD83 (National Spatial Reference System 2011)	1116	North American Vertical Datum 1988	5103
13REN990640.las	NAD83 (National Spatial Reference System 2011)	1116	North American Vertical Datum 1988	5103
13REN990655.las	NAD83 (National Spatial Reference System 2011)	1116	North American Vertical Datum 1988	5103
13REN990670.las	NAD83 (National Spatial Reference System 2011)	1116	North American Vertical Datum 1988	5103
13REN990685.las	NAD83 (National Spatial Reference System 2011)	1116	North American Vertical Datum 1988	5103
13REN990700.las	NAD83 (National Spatial Reference System 2011)	1116	North American Vertical Datum 1988	5103
13REN990715.las	NAD83 (National Spatial Reference System 2011)	1116	North American Vertical Datum 1988	5103
13REN990730.las	NAD83 (National Spatial Reference System 2011)	1116	North American Vertical Datum 1988	5103
13REN990745.las	NAD83 (National Spatial Reference System 2011)	1116	North American Vertical Datum 1988	5103
13REN990760.las	NAD83 (National Spatial Reference System 2011)	1116	North American Vertical Datum 1988	5103

DPH-4 Report on Datums - continued

File	Horizontal Datum	EPSG Code	Vertical Datum	EPSG Code
13REN990775.las	NAD83 (National Spatial Reference System 2011)	1116	North American Vertical Datum 1988	5103
13REN990790.las	NAD83 (National Spatial Reference System 2011)	1116	North American Vertical Datum 1988	5103
13REN990805.las	NAD83 (National Spatial Reference System 2011)	1116	North American Vertical Datum 1988	5103
13REN990820.las	NAD83 (National Spatial Reference System 2011)	1116	North American Vertical Datum 1988	5103
13REN990835.las	NAD83 (National Spatial Reference System 2011)	1116	North American Vertical Datum 1988	5103
13REN990850.las	NAD83 (National Spatial Reference System 2011)	1116	North American Vertical Datum 1988	5103
13REN990865.las	NAD83 (National Spatial Reference System 2011)	1116	North American Vertical Datum 1988	5103
13REN990880.las	NAD83 (National Spatial Reference System 2011)	1116	North American Vertical Datum 1988	5103
13REN990895.las	NAD83 (National Spatial Reference System 2011)	1116	North American Vertical Datum 1988	5103
13REN990910.las	NAD83 (National Spatial Reference System 2011)	1116	North American Vertical Datum 1988	5103
13REN990925.las	NAD83 (National Spatial Reference System 2011)	1116	North American Vertical Datum 1988	5103
13REN990940.las	NAD83 (National Spatial Reference System 2011)	1116	North American Vertical Datum 1988	5103
13REN990955.las	NAD83 (National Spatial Reference System 2011)	1116	North American Vertical Datum 1988	5103
13REN990970.las	NAD83 (National Spatial Reference System 2011)	1116	North American Vertical Datum 1988	5103
13REN990985.las	NAD83 (National Spatial Reference System 2011)	1116	North American Vertical Datum 1988	5103
13REP840840.las	NAD83 (National Spatial Reference System 2011)	1116	North American Vertical Datum 1988	5103
13REP840855.las	NAD83 (National Spatial Reference System 2011)	1116	North American Vertical Datum 1988	5103
13REP840870.las	NAD83 (National Spatial Reference System 2011)	1116	North American Vertical Datum 1988	5103
13REP840885.las	NAD83 (National Spatial Reference System 2011)	1116	North American Vertical Datum 1988	5103
13REP840900.las	NAD83 (National Spatial Reference System 2011)	1116	North American Vertical Datum 1988	5103
13REP840915.las	NAD83 (National Spatial Reference System 2011)	1116	North American Vertical Datum 1988	5103
13REP840930.las	NAD83 (National Spatial Reference System 2011)	1116	North American Vertical Datum 1988	5103
13REP840945.las	NAD83 (National Spatial Reference System 2011)	1116	North American Vertical Datum 1988	5103
13REP840960.las	NAD83 (National Spatial Reference System 2011)	1116	North American Vertical Datum 1988	5103
13REP840975.las	NAD83 (National Spatial Reference System 2011)	1116	North American Vertical Datum 1988	5103
13REP840990.las	NAD83 (National Spatial Reference System 2011)	1116	North American Vertical Datum 1988	5103
13REP850000.las	NAD83 (National Spatial Reference System 2011)	1116	North American Vertical Datum 1988	5103
13REP850015.las	NAD83 (National Spatial Reference System 2011)	1116	North American Vertical Datum 1988	5103
13REP850030.las	NAD83 (National Spatial Reference System 2011)	1116	North American Vertical Datum 1988	5103
13REP850045.las	NAD83 (National Spatial Reference System 2011)	1116	North American Vertical Datum 1988	5103
13REP850060.las	NAD83 (National Spatial Reference System 2011)	1116	North American Vertical Datum 1988	5103
13REP850075.las	NAD83 (National Spatial Reference System 2011)	1116	North American Vertical Datum 1988	5103
13REP850090.las	NAD83 (National Spatial Reference System 2011)	1116	North American Vertical Datum 1988	5103
13REP850105.las	NAD83 (National Spatial Reference System 2011)	1116	North American Vertical Datum 1988	5103

DPH-4 Report on Datums - continued

File	Horizontal Datum	EPSG Code	Vertical Datum	EPSG Code
13REP855120.las	NAD83 (National Spatial Reference System 2011)	1116	North American Vertical Datum 1988	5103
13REP855135.las	NAD83 (National Spatial Reference System 2011)	1116	North American Vertical Datum 1988	5103
13REP855150.las	NAD83 (National Spatial Reference System 2011)	1116	North American Vertical Datum 1988	5103
13REP855165.las	NAD83 (National Spatial Reference System 2011)	1116	North American Vertical Datum 1988	5103
13REP855180.las	NAD83 (National Spatial Reference System 2011)	1116	North American Vertical Datum 1988	5103
13REP855195.las	NAD83 (National Spatial Reference System 2011)	1116	North American Vertical Datum 1988	5103
13REP855210.las	NAD83 (National Spatial Reference System 2011)	1116	North American Vertical Datum 1988	5103
13REP855225.las	NAD83 (National Spatial Reference System 2011)	1116	North American Vertical Datum 1988	5103
13REP855240.las	NAD83 (National Spatial Reference System 2011)	1116	North American Vertical Datum 1988	5103
13REP855255.las	NAD83 (National Spatial Reference System 2011)	1116	North American Vertical Datum 1988	5103
13REP855270.las	NAD83 (National Spatial Reference System 2011)	1116	North American Vertical Datum 1988	5103
13REP855285.las	NAD83 (National Spatial Reference System 2011)	1116	North American Vertical Datum 1988	5103
13REP855300.las	NAD83 (National Spatial Reference System 2011)	1116	North American Vertical Datum 1988	5103
13REP855315.las	NAD83 (National Spatial Reference System 2011)	1116	North American Vertical Datum 1988	5103
13REP855330.las	NAD83 (National Spatial Reference System 2011)	1116	North American Vertical Datum 1988	5103
13REP855345.las	NAD83 (National Spatial Reference System 2011)	1116	North American Vertical Datum 1988	5103
13REP855360.las	NAD83 (National Spatial Reference System 2011)	1116	North American Vertical Datum 1988	5103
13REP855375.las	NAD83 (National Spatial Reference System 2011)	1116	North American Vertical Datum 1988	5103
13REP855390.las	NAD83 (National Spatial Reference System 2011)	1116	North American Vertical Datum 1988	5103
13REP855405.las	NAD83 (National Spatial Reference System 2011)	1116	North American Vertical Datum 1988	5103
13REP855420.las	NAD83 (National Spatial Reference System 2011)	1116	North American Vertical Datum 1988	5103
13REP855435.las	NAD83 (National Spatial Reference System 2011)	1116	North American Vertical Datum 1988	5103
13REP855450.las	NAD83 (National Spatial Reference System 2011)	1116	North American Vertical Datum 1988	5103
13REP855465.las	NAD83 (National Spatial Reference System 2011)	1116	North American Vertical Datum 1988	5103
13REP855480.las	NAD83 (National Spatial Reference System 2011)	1116	North American Vertical Datum 1988	5103
13REP855495.las	NAD83 (National Spatial Reference System 2011)	1116	North American Vertical Datum 1988	5103
13REP855510.las	NAD83 (National Spatial Reference System 2011)	1116	North American Vertical Datum 1988	5103
13REP855525.las	NAD83 (National Spatial Reference System 2011)	1116	North American Vertical Datum 1988	5103
13REP855540.las	NAD83 (National Spatial Reference System 2011)	1116	North American Vertical Datum 1988	5103
13REP855555.las	NAD83 (National Spatial Reference System 2011)	1116	North American Vertical Datum 1988	5103
13REP855570.las	NAD83 (National Spatial Reference System 2011)	1116	North American Vertical Datum 1988	5103
13REP855585.las	NAD83 (National Spatial Reference System 2011)	1116	North American Vertical Datum 1988	5103
13REP855600.las	NAD83 (National Spatial Reference System 2011)	1116	North American Vertical Datum 1988	5103
13REP855615.las	NAD83 (National Spatial Reference System 2011)	1116	North American Vertical Datum 1988	5103

DPH-4 Report on Datums - continued

File	Horizontal Datum	EPSG Code	Vertical Datum	EPSG Code
13REP855630.las	NAD83 (National Spatial Reference System 2011)	1116	North American Vertical Datum 1988	5103
13REP855645.las	NAD83 (National Spatial Reference System 2011)	1116	North American Vertical Datum 1988	5103
13REP855660.las	NAD83 (National Spatial Reference System 2011)	1116	North American Vertical Datum 1988	5103
13REP855675.las	NAD83 (National Spatial Reference System 2011)	1116	North American Vertical Datum 1988	5103
13REP855690.las	NAD83 (National Spatial Reference System 2011)	1116	North American Vertical Datum 1988	5103
13REP855705.las	NAD83 (National Spatial Reference System 2011)	1116	North American Vertical Datum 1988	5103
13REP855720.las	NAD83 (National Spatial Reference System 2011)	1116	North American Vertical Datum 1988	5103
13REP855735.las	NAD83 (National Spatial Reference System 2011)	1116	North American Vertical Datum 1988	5103
13REP855750.las	NAD83 (National Spatial Reference System 2011)	1116	North American Vertical Datum 1988	5103
13REP855765.las	NAD83 (National Spatial Reference System 2011)	1116	North American Vertical Datum 1988	5103
13REP855780.las	NAD83 (National Spatial Reference System 2011)	1116	North American Vertical Datum 1988	5103
13REP855795.las	NAD83 (National Spatial Reference System 2011)	1116	North American Vertical Datum 1988	5103
13REP855810.las	NAD83 (National Spatial Reference System 2011)	1116	North American Vertical Datum 1988	5103
13REP855825.las	NAD83 (National Spatial Reference System 2011)	1116	North American Vertical Datum 1988	5103
13REP855840.las	NAD83 (National Spatial Reference System 2011)	1116	North American Vertical Datum 1988	5103
13REP855855.las	NAD83 (National Spatial Reference System 2011)	1116	North American Vertical Datum 1988	5103
13REP855870.las	NAD83 (National Spatial Reference System 2011)	1116	North American Vertical Datum 1988	5103
13REP855885.las	NAD83 (National Spatial Reference System 2011)	1116	North American Vertical Datum 1988	5103
13REP855900.las	NAD83 (National Spatial Reference System 2011)	1116	North American Vertical Datum 1988	5103
13REP855915.las	NAD83 (National Spatial Reference System 2011)	1116	North American Vertical Datum 1988	5103
13REP855930.las	NAD83 (National Spatial Reference System 2011)	1116	North American Vertical Datum 1988	5103
13REP855945.las	NAD83 (National Spatial Reference System 2011)	1116	North American Vertical Datum 1988	5103
13REP855960.las	NAD83 (National Spatial Reference System 2011)	1116	North American Vertical Datum 1988	5103
13REP855975.las	NAD83 (National Spatial Reference System 2011)	1116	North American Vertical Datum 1988	5103
13REP855990.las	NAD83 (National Spatial Reference System 2011)	1116	North American Vertical Datum 1988	5103
13REP870000.las	NAD83 (National Spatial Reference System 2011)	1116	North American Vertical Datum 1988	5103
13REP870015.las	NAD83 (National Spatial Reference System 2011)	1116	North American Vertical Datum 1988	5103
13REP870030.las	NAD83 (National Spatial Reference System 2011)	1116	North American Vertical Datum 1988	5103
13REP870045.las	NAD83 (National Spatial Reference System 2011)	1116	North American Vertical Datum 1988	5103
13REP870060.las	NAD83 (National Spatial Reference System 2011)	1116	North American Vertical Datum 1988	5103
13REP870075.las	NAD83 (National Spatial Reference System 2011)	1116	North American Vertical Datum 1988	5103
13REP870090.las	NAD83 (National Spatial Reference System 2011)	1116	North American Vertical Datum 1988	5103
13REP870105.las	NAD83 (National Spatial Reference System 2011)	1116	North American Vertical Datum 1988	5103
13REP870120.las	NAD83 (National Spatial Reference System 2011)	1116	North American Vertical Datum 1988	5103

DPH-4 Report on Datums - continued

File	Horizontal Datum	EPSG Code	Vertical Datum	EPSG Code
13REP870135.las	NAD83 (National Spatial Reference System 2011)	1116	North American Vertical Datum 1988	5103
13REP870150.las	NAD83 (National Spatial Reference System 2011)	1116	North American Vertical Datum 1988	5103
13REP870165.las	NAD83 (National Spatial Reference System 2011)	1116	North American Vertical Datum 1988	5103
13REP870180.las	NAD83 (National Spatial Reference System 2011)	1116	North American Vertical Datum 1988	5103
13REP870195.las	NAD83 (National Spatial Reference System 2011)	1116	North American Vertical Datum 1988	5103
13REP870210.las	NAD83 (National Spatial Reference System 2011)	1116	North American Vertical Datum 1988	5103
13REP870225.las	NAD83 (National Spatial Reference System 2011)	1116	North American Vertical Datum 1988	5103
13REP870240.las	NAD83 (National Spatial Reference System 2011)	1116	North American Vertical Datum 1988	5103
13REP870255.las	NAD83 (National Spatial Reference System 2011)	1116	North American Vertical Datum 1988	5103
13REP870270.las	NAD83 (National Spatial Reference System 2011)	1116	North American Vertical Datum 1988	5103
13REP870285.las	NAD83 (National Spatial Reference System 2011)	1116	North American Vertical Datum 1988	5103
13REP870300.las	NAD83 (National Spatial Reference System 2011)	1116	North American Vertical Datum 1988	5103
13REP870315.las	NAD83 (National Spatial Reference System 2011)	1116	North American Vertical Datum 1988	5103
13REP870330.las	NAD83 (National Spatial Reference System 2011)	1116	North American Vertical Datum 1988	5103
13REP870345.las	NAD83 (National Spatial Reference System 2011)	1116	North American Vertical Datum 1988	5103
13REP870360.las	NAD83 (National Spatial Reference System 2011)	1116	North American Vertical Datum 1988	5103
13REP870375.las	NAD83 (National Spatial Reference System 2011)	1116	North American Vertical Datum 1988	5103
13REP870390.las	NAD83 (National Spatial Reference System 2011)	1116	North American Vertical Datum 1988	5103
13REP870405.las	NAD83 (National Spatial Reference System 2011)	1116	North American Vertical Datum 1988	5103
13REP870420.las	NAD83 (National Spatial Reference System 2011)	1116	North American Vertical Datum 1988	5103
13REP870435.las	NAD83 (National Spatial Reference System 2011)	1116	North American Vertical Datum 1988	5103
13REP870450.las	NAD83 (National Spatial Reference System 2011)	1116	North American Vertical Datum 1988	5103
13REP870465.las	NAD83 (National Spatial Reference System 2011)	1116	North American Vertical Datum 1988	5103
13REP870480.las	NAD83 (National Spatial Reference System 2011)	1116	North American Vertical Datum 1988	5103
13REP870495.las	NAD83 (National Spatial Reference System 2011)	1116	North American Vertical Datum 1988	5103
13REP870510.las	NAD83 (National Spatial Reference System 2011)	1116	North American Vertical Datum 1988	5103
13REP870525.las	NAD83 (National Spatial Reference System 2011)	1116	North American Vertical Datum 1988	5103
13REP870540.las	NAD83 (National Spatial Reference System 2011)	1116	North American Vertical Datum 1988	5103
13REP870555.las	NAD83 (National Spatial Reference System 2011)	1116	North American Vertical Datum 1988	5103
13REP870570.las	NAD83 (National Spatial Reference System 2011)	1116	North American Vertical Datum 1988	5103
13REP870585.las	NAD83 (National Spatial Reference System 2011)	1116	North American Vertical Datum 1988	5103
13REP870600.las	NAD83 (National Spatial Reference System 2011)	1116	North American Vertical Datum 1988	5103
13REP870615.las	NAD83 (National Spatial Reference System 2011)	1116	North American Vertical Datum 1988	5103
13REP870630.las	NAD83 (National Spatial Reference System 2011)	1116	North American Vertical Datum 1988	5103

DPH-4 Report on Datums - continued

File	Horizontal Datum	EPSG Code	Vertical Datum	EPSG Code
13REP870645.las	NAD83 (National Spatial Reference System 2011)	1116	North American Vertical Datum 1988	5103
13REP870660.las	NAD83 (National Spatial Reference System 2011)	1116	North American Vertical Datum 1988	5103
13REP870675.las	NAD83 (National Spatial Reference System 2011)	1116	North American Vertical Datum 1988	5103
13REP870690.las	NAD83 (National Spatial Reference System 2011)	1116	North American Vertical Datum 1988	5103
13REP870705.las	NAD83 (National Spatial Reference System 2011)	1116	North American Vertical Datum 1988	5103
13REP870720.las	NAD83 (National Spatial Reference System 2011)	1116	North American Vertical Datum 1988	5103
13REP870735.las	NAD83 (National Spatial Reference System 2011)	1116	North American Vertical Datum 1988	5103
13REP870750.las	NAD83 (National Spatial Reference System 2011)	1116	North American Vertical Datum 1988	5103
13REP870765.las	NAD83 (National Spatial Reference System 2011)	1116	North American Vertical Datum 1988	5103
13REP870780.las	NAD83 (National Spatial Reference System 2011)	1116	North American Vertical Datum 1988	5103
13REP870795.las	NAD83 (National Spatial Reference System 2011)	1116	North American Vertical Datum 1988	5103
13REP870810.las	NAD83 (National Spatial Reference System 2011)	1116	North American Vertical Datum 1988	5103
13REP870825.las	NAD83 (National Spatial Reference System 2011)	1116	North American Vertical Datum 1988	5103
13REP870840.las	NAD83 (National Spatial Reference System 2011)	1116	North American Vertical Datum 1988	5103
13REP870855.las	NAD83 (National Spatial Reference System 2011)	1116	North American Vertical Datum 1988	5103
13REP870870.las	NAD83 (National Spatial Reference System 2011)	1116	North American Vertical Datum 1988	5103
13REP870885.las	NAD83 (National Spatial Reference System 2011)	1116	North American Vertical Datum 1988	5103
13REP870900.las	NAD83 (National Spatial Reference System 2011)	1116	North American Vertical Datum 1988	5103
13REP870915.las	NAD83 (National Spatial Reference System 2011)	1116	North American Vertical Datum 1988	5103
13REP870930.las	NAD83 (National Spatial Reference System 2011)	1116	North American Vertical Datum 1988	5103
13REP870945.las	NAD83 (National Spatial Reference System 2011)	1116	North American Vertical Datum 1988	5103
13REP870960.las	NAD83 (National Spatial Reference System 2011)	1116	North American Vertical Datum 1988	5103
13REP870975.las	NAD83 (National Spatial Reference System 2011)	1116	North American Vertical Datum 1988	5103
13REP870990.las	NAD83 (National Spatial Reference System 2011)	1116	North American Vertical Datum 1988	5103
13REP885000.las	NAD83 (National Spatial Reference System 2011)	1116	North American Vertical Datum 1988	5103
13REP885015.las	NAD83 (National Spatial Reference System 2011)	1116	North American Vertical Datum 1988	5103
13REP885030.las	NAD83 (National Spatial Reference System 2011)	1116	North American Vertical Datum 1988	5103
13REP885045.las	NAD83 (National Spatial Reference System 2011)	1116	North American Vertical Datum 1988	5103
13REP885060.las	NAD83 (National Spatial Reference System 2011)	1116	North American Vertical Datum 1988	5103
13REP885075.las	NAD83 (National Spatial Reference System 2011)	1116	North American Vertical Datum 1988	5103
13REP885090.las	NAD83 (National Spatial Reference System 2011)	1116	North American Vertical Datum 1988	5103
13REP885105.las	NAD83 (National Spatial Reference System 2011)	1116	North American Vertical Datum 1988	5103
13REP885120.las	NAD83 (National Spatial Reference System 2011)	1116	North American Vertical Datum 1988	5103
13REP885135.las	NAD83 (National Spatial Reference System 2011)	1116	North American Vertical Datum 1988	5103

DPH-4 Report on Datums - continued

File	Horizontal Datum	EPSG Code	Vertical Datum	EPSG Code
13REP885150.las	NAD83 (National Spatial Reference System 2011)	1116	North American Vertical Datum 1988	5103
13REP885165.las	NAD83 (National Spatial Reference System 2011)	1116	North American Vertical Datum 1988	5103
13REP885180.las	NAD83 (National Spatial Reference System 2011)	1116	North American Vertical Datum 1988	5103
13REP885195.las	NAD83 (National Spatial Reference System 2011)	1116	North American Vertical Datum 1988	5103
13REP885210.las	NAD83 (National Spatial Reference System 2011)	1116	North American Vertical Datum 1988	5103
13REP885225.las	NAD83 (National Spatial Reference System 2011)	1116	North American Vertical Datum 1988	5103
13REP885240.las	NAD83 (National Spatial Reference System 2011)	1116	North American Vertical Datum 1988	5103
13REP885255.las	NAD83 (National Spatial Reference System 2011)	1116	North American Vertical Datum 1988	5103
13REP885270.las	NAD83 (National Spatial Reference System 2011)	1116	North American Vertical Datum 1988	5103
13REP885285.las	NAD83 (National Spatial Reference System 2011)	1116	North American Vertical Datum 1988	5103
13REP885300.las	NAD83 (National Spatial Reference System 2011)	1116	North American Vertical Datum 1988	5103
13REP885315.las	NAD83 (National Spatial Reference System 2011)	1116	North American Vertical Datum 1988	5103
13REP885330.las	NAD83 (National Spatial Reference System 2011)	1116	North American Vertical Datum 1988	5103
13REP885345.las	NAD83 (National Spatial Reference System 2011)	1116	North American Vertical Datum 1988	5103
13REP885360.las	NAD83 (National Spatial Reference System 2011)	1116	North American Vertical Datum 1988	5103
13REP885375.las	NAD83 (National Spatial Reference System 2011)	1116	North American Vertical Datum 1988	5103
13REP885390.las	NAD83 (National Spatial Reference System 2011)	1116	North American Vertical Datum 1988	5103
13REP885405.las	NAD83 (National Spatial Reference System 2011)	1116	North American Vertical Datum 1988	5103
13REP885420.las	NAD83 (National Spatial Reference System 2011)	1116	North American Vertical Datum 1988	5103
13REP885435.las	NAD83 (National Spatial Reference System 2011)	1116	North American Vertical Datum 1988	5103
13REP885450.las	NAD83 (National Spatial Reference System 2011)	1116	North American Vertical Datum 1988	5103
13REP885465.las	NAD83 (National Spatial Reference System 2011)	1116	North American Vertical Datum 1988	5103
13REP885480.las	NAD83 (National Spatial Reference System 2011)	1116	North American Vertical Datum 1988	5103
13REP885495.las	NAD83 (National Spatial Reference System 2011)	1116	North American Vertical Datum 1988	5103
13REP885510.las	NAD83 (National Spatial Reference System 2011)	1116	North American Vertical Datum 1988	5103
13REP885525.las	NAD83 (National Spatial Reference System 2011)	1116	North American Vertical Datum 1988	5103
13REP885540.las	NAD83 (National Spatial Reference System 2011)	1116	North American Vertical Datum 1988	5103
13REP885555.las	NAD83 (National Spatial Reference System 2011)	1116	North American Vertical Datum 1988	5103
13REP885570.las	NAD83 (National Spatial Reference System 2011)	1116	North American Vertical Datum 1988	5103
13REP885585.las	NAD83 (National Spatial Reference System 2011)	1116	North American Vertical Datum 1988	5103
13REP885600.las	NAD83 (National Spatial Reference System 2011)	1116	North American Vertical Datum 1988	5103
13REP885615.las	NAD83 (National Spatial Reference System 2011)	1116	North American Vertical Datum 1988	5103
13REP885630.las	NAD83 (National Spatial Reference System 2011)	1116	North American Vertical Datum 1988	5103
13REP885645.las	NAD83 (National Spatial Reference System 2011)	1116	North American Vertical Datum 1988	5103

DPH-4 Report on Datums - continued

File	Horizontal Datum	EPSG Code	Vertical Datum	EPSG Code
13REP885660.las	NAD83 (National Spatial Reference System 2011)	1116	North American Vertical Datum 1988	5103
13REP885675.las	NAD83 (National Spatial Reference System 2011)	1116	North American Vertical Datum 1988	5103
13REP885690.las	NAD83 (National Spatial Reference System 2011)	1116	North American Vertical Datum 1988	5103
13REP885705.las	NAD83 (National Spatial Reference System 2011)	1116	North American Vertical Datum 1988	5103
13REP885720.las	NAD83 (National Spatial Reference System 2011)	1116	North American Vertical Datum 1988	5103
13REP885735.las	NAD83 (National Spatial Reference System 2011)	1116	North American Vertical Datum 1988	5103
13REP885750.las	NAD83 (National Spatial Reference System 2011)	1116	North American Vertical Datum 1988	5103
13REP885765.las	NAD83 (National Spatial Reference System 2011)	1116	North American Vertical Datum 1988	5103
13REP885780.las	NAD83 (National Spatial Reference System 2011)	1116	North American Vertical Datum 1988	5103
13REP885795.las	NAD83 (National Spatial Reference System 2011)	1116	North American Vertical Datum 1988	5103
13REP885810.las	NAD83 (National Spatial Reference System 2011)	1116	North American Vertical Datum 1988	5103
13REP885825.las	NAD83 (National Spatial Reference System 2011)	1116	North American Vertical Datum 1988	5103
13REP885840.las	NAD83 (National Spatial Reference System 2011)	1116	North American Vertical Datum 1988	5103
13REP885855.las	NAD83 (National Spatial Reference System 2011)	1116	North American Vertical Datum 1988	5103
13REP885870.las	NAD83 (National Spatial Reference System 2011)	1116	North American Vertical Datum 1988	5103
13REP885885.las	NAD83 (National Spatial Reference System 2011)	1116	North American Vertical Datum 1988	5103
13REP885900.las	NAD83 (National Spatial Reference System 2011)	1116	North American Vertical Datum 1988	5103
13REP885915.las	NAD83 (National Spatial Reference System 2011)	1116	North American Vertical Datum 1988	5103
13REP885930.las	NAD83 (National Spatial Reference System 2011)	1116	North American Vertical Datum 1988	5103
13REP885945.las	NAD83 (National Spatial Reference System 2011)	1116	North American Vertical Datum 1988	5103
13REP885960.las	NAD83 (National Spatial Reference System 2011)	1116	North American Vertical Datum 1988	5103
13REP885975.las	NAD83 (National Spatial Reference System 2011)	1116	North American Vertical Datum 1988	5103
13REP885990.las	NAD83 (National Spatial Reference System 2011)	1116	North American Vertical Datum 1988	5103
13REP900000.las	NAD83 (National Spatial Reference System 2011)	1116	North American Vertical Datum 1988	5103
13REP900015.las	NAD83 (National Spatial Reference System 2011)	1116	North American Vertical Datum 1988	5103
13REP900030.las	NAD83 (National Spatial Reference System 2011)	1116	North American Vertical Datum 1988	5103
13REP900045.las	NAD83 (National Spatial Reference System 2011)	1116	North American Vertical Datum 1988	5103
13REP900060.las	NAD83 (National Spatial Reference System 2011)	1116	North American Vertical Datum 1988	5103
13REP900075.las	NAD83 (National Spatial Reference System 2011)	1116	North American Vertical Datum 1988	5103
13REP900090.las	NAD83 (National Spatial Reference System 2011)	1116	North American Vertical Datum 1988	5103
13REP900105.las	NAD83 (National Spatial Reference System 2011)	1116	North American Vertical Datum 1988	5103
13REP900120.las	NAD83 (National Spatial Reference System 2011)	1116	North American Vertical Datum 1988	5103
13REP900135.las	NAD83 (National Spatial Reference System 2011)	1116	North American Vertical Datum 1988	5103
13REP900150.las	NAD83 (National Spatial Reference System 2011)	1116	North American Vertical Datum 1988	5103

DPH-4 Report on Datums - continued

File	Horizontal Datum	EPSG Code	Vertical Datum	EPSG Code
13REP900165.las	NAD83 (National Spatial Reference System 2011)	1116	North American Vertical Datum 1988	5103
13REP900180.las	NAD83 (National Spatial Reference System 2011)	1116	North American Vertical Datum 1988	5103
13REP900195.las	NAD83 (National Spatial Reference System 2011)	1116	North American Vertical Datum 1988	5103
13REP900210.las	NAD83 (National Spatial Reference System 2011)	1116	North American Vertical Datum 1988	5103
13REP900225.las	NAD83 (National Spatial Reference System 2011)	1116	North American Vertical Datum 1988	5103
13REP900240.las	NAD83 (National Spatial Reference System 2011)	1116	North American Vertical Datum 1988	5103
13REP900255.las	NAD83 (National Spatial Reference System 2011)	1116	North American Vertical Datum 1988	5103
13REP900270.las	NAD83 (National Spatial Reference System 2011)	1116	North American Vertical Datum 1988	5103
13REP900285.las	NAD83 (National Spatial Reference System 2011)	1116	North American Vertical Datum 1988	5103
13REP900300.las	NAD83 (National Spatial Reference System 2011)	1116	North American Vertical Datum 1988	5103
13REP900315.las	NAD83 (National Spatial Reference System 2011)	1116	North American Vertical Datum 1988	5103
13REP900330.las	NAD83 (National Spatial Reference System 2011)	1116	North American Vertical Datum 1988	5103
13REP900345.las	NAD83 (National Spatial Reference System 2011)	1116	North American Vertical Datum 1988	5103
13REP900360.las	NAD83 (National Spatial Reference System 2011)	1116	North American Vertical Datum 1988	5103
13REP900375.las	NAD83 (National Spatial Reference System 2011)	1116	North American Vertical Datum 1988	5103
13REP900390.las	NAD83 (National Spatial Reference System 2011)	1116	North American Vertical Datum 1988	5103
13REP900405.las	NAD83 (National Spatial Reference System 2011)	1116	North American Vertical Datum 1988	5103
13REP900420.las	NAD83 (National Spatial Reference System 2011)	1116	North American Vertical Datum 1988	5103
13REP900435.las	NAD83 (National Spatial Reference System 2011)	1116	North American Vertical Datum 1988	5103
13REP900450.las	NAD83 (National Spatial Reference System 2011)	1116	North American Vertical Datum 1988	5103
13REP900465.las	NAD83 (National Spatial Reference System 2011)	1116	North American Vertical Datum 1988	5103
13REP900480.las	NAD83 (National Spatial Reference System 2011)	1116	North American Vertical Datum 1988	5103
13REP900495.las	NAD83 (National Spatial Reference System 2011)	1116	North American Vertical Datum 1988	5103
13REP900510.las	NAD83 (National Spatial Reference System 2011)	1116	North American Vertical Datum 1988	5103
13REP900525.las	NAD83 (National Spatial Reference System 2011)	1116	North American Vertical Datum 1988	5103
13REP900540.las	NAD83 (National Spatial Reference System 2011)	1116	North American Vertical Datum 1988	5103
13REP900555.las	NAD83 (National Spatial Reference System 2011)	1116	North American Vertical Datum 1988	5103
13REP900570.las	NAD83 (National Spatial Reference System 2011)	1116	North American Vertical Datum 1988	5103
13REP900585.las	NAD83 (National Spatial Reference System 2011)	1116	North American Vertical Datum 1988	5103
13REP900600.las	NAD83 (National Spatial Reference System 2011)	1116	North American Vertical Datum 1988	5103
13REP900615.las	NAD83 (National Spatial Reference System 2011)	1116	North American Vertical Datum 1988	5103
13REP900630.las	NAD83 (National Spatial Reference System 2011)	1116	North American Vertical Datum 1988	5103
13REP900645.las	NAD83 (National Spatial Reference System 2011)	1116	North American Vertical Datum 1988	5103
13REP900660.las	NAD83 (National Spatial Reference System 2011)	1116	North American Vertical Datum 1988	5103

DPH-4 Report on Datums - continued

File	Horizontal Datum	EPSG Code	Vertical Datum	EPSG Code
13REP900675.las	NAD83 (National Spatial Reference System 2011)	1116	North American Vertical Datum 1988	5103
13REP900690.las	NAD83 (National Spatial Reference System 2011)	1116	North American Vertical Datum 1988	5103
13REP900705.las	NAD83 (National Spatial Reference System 2011)	1116	North American Vertical Datum 1988	5103
13REP900720.las	NAD83 (National Spatial Reference System 2011)	1116	North American Vertical Datum 1988	5103
13REP900735.las	NAD83 (National Spatial Reference System 2011)	1116	North American Vertical Datum 1988	5103
13REP900750.las	NAD83 (National Spatial Reference System 2011)	1116	North American Vertical Datum 1988	5103
13REP900765.las	NAD83 (National Spatial Reference System 2011)	1116	North American Vertical Datum 1988	5103
13REP900780.las	NAD83 (National Spatial Reference System 2011)	1116	North American Vertical Datum 1988	5103
13REP900795.las	NAD83 (National Spatial Reference System 2011)	1116	North American Vertical Datum 1988	5103
13REP900810.las	NAD83 (National Spatial Reference System 2011)	1116	North American Vertical Datum 1988	5103
13REP900825.las	NAD83 (National Spatial Reference System 2011)	1116	North American Vertical Datum 1988	5103
13REP900840.las	NAD83 (National Spatial Reference System 2011)	1116	North American Vertical Datum 1988	5103
13REP900855.las	NAD83 (National Spatial Reference System 2011)	1116	North American Vertical Datum 1988	5103
13REP900870.las	NAD83 (National Spatial Reference System 2011)	1116	North American Vertical Datum 1988	5103
13REP900885.las	NAD83 (National Spatial Reference System 2011)	1116	North American Vertical Datum 1988	5103
13REP900900.las	NAD83 (National Spatial Reference System 2011)	1116	North American Vertical Datum 1988	5103
13REP900915.las	NAD83 (National Spatial Reference System 2011)	1116	North American Vertical Datum 1988	5103
13REP900930.las	NAD83 (National Spatial Reference System 2011)	1116	North American Vertical Datum 1988	5103
13REP900945.las	NAD83 (National Spatial Reference System 2011)	1116	North American Vertical Datum 1988	5103
13REP900960.las	NAD83 (National Spatial Reference System 2011)	1116	North American Vertical Datum 1988	5103
13REP900975.las	NAD83 (National Spatial Reference System 2011)	1116	North American Vertical Datum 1988	5103
13REP900990.las	NAD83 (National Spatial Reference System 2011)	1116	North American Vertical Datum 1988	5103
13REP915000.las	NAD83 (National Spatial Reference System 2011)	1116	North American Vertical Datum 1988	5103
13REP915015.las	NAD83 (National Spatial Reference System 2011)	1116	North American Vertical Datum 1988	5103
13REP915030.las	NAD83 (National Spatial Reference System 2011)	1116	North American Vertical Datum 1988	5103
13REP915045.las	NAD83 (National Spatial Reference System 2011)	1116	North American Vertical Datum 1988	5103
13REP915060.las	NAD83 (National Spatial Reference System 2011)	1116	North American Vertical Datum 1988	5103
13REP915075.las	NAD83 (National Spatial Reference System 2011)	1116	North American Vertical Datum 1988	5103
13REP915090.las	NAD83 (National Spatial Reference System 2011)	1116	North American Vertical Datum 1988	5103
13REP915105.las	NAD83 (National Spatial Reference System 2011)	1116	North American Vertical Datum 1988	5103
13REP915120.las	NAD83 (National Spatial Reference System 2011)	1116	North American Vertical Datum 1988	5103
13REP915135.las	NAD83 (National Spatial Reference System 2011)	1116	North American Vertical Datum 1988	5103
13REP915150.las	NAD83 (National Spatial Reference System 2011)	1116	North American Vertical Datum 1988	5103
13REP915165.las	NAD83 (National Spatial Reference System 2011)	1116	North American Vertical Datum 1988	5103

DPH-4 Report on Datums - continued

File	Horizontal Datum	EPSG Code	Vertical Datum	EPSG Code
13REP915180.las	NAD83 (National Spatial Reference System 2011)	1116	North American Vertical Datum 1988	5103
13REP915195.las	NAD83 (National Spatial Reference System 2011)	1116	North American Vertical Datum 1988	5103
13REP915210.las	NAD83 (National Spatial Reference System 2011)	1116	North American Vertical Datum 1988	5103
13REP915225.las	NAD83 (National Spatial Reference System 2011)	1116	North American Vertical Datum 1988	5103
13REP915240.las	NAD83 (National Spatial Reference System 2011)	1116	North American Vertical Datum 1988	5103
13REP915255.las	NAD83 (National Spatial Reference System 2011)	1116	North American Vertical Datum 1988	5103
13REP915270.las	NAD83 (National Spatial Reference System 2011)	1116	North American Vertical Datum 1988	5103
13REP915285.las	NAD83 (National Spatial Reference System 2011)	1116	North American Vertical Datum 1988	5103
13REP915300.las	NAD83 (National Spatial Reference System 2011)	1116	North American Vertical Datum 1988	5103
13REP915315.las	NAD83 (National Spatial Reference System 2011)	1116	North American Vertical Datum 1988	5103
13REP915330.las	NAD83 (National Spatial Reference System 2011)	1116	North American Vertical Datum 1988	5103
13REP915345.las	NAD83 (National Spatial Reference System 2011)	1116	North American Vertical Datum 1988	5103
13REP915360.las	NAD83 (National Spatial Reference System 2011)	1116	North American Vertical Datum 1988	5103
13REP915375.las	NAD83 (National Spatial Reference System 2011)	1116	North American Vertical Datum 1988	5103
13REP915390.las	NAD83 (National Spatial Reference System 2011)	1116	North American Vertical Datum 1988	5103
13REP915405.las	NAD83 (National Spatial Reference System 2011)	1116	North American Vertical Datum 1988	5103
13REP915420.las	NAD83 (National Spatial Reference System 2011)	1116	North American Vertical Datum 1988	5103
13REP915435.las	NAD83 (National Spatial Reference System 2011)	1116	North American Vertical Datum 1988	5103
13REP915450.las	NAD83 (National Spatial Reference System 2011)	1116	North American Vertical Datum 1988	5103
13REP915465.las	NAD83 (National Spatial Reference System 2011)	1116	North American Vertical Datum 1988	5103
13REP915480.las	NAD83 (National Spatial Reference System 2011)	1116	North American Vertical Datum 1988	5103
13REP915495.las	NAD83 (National Spatial Reference System 2011)	1116	North American Vertical Datum 1988	5103
13REP915510.las	NAD83 (National Spatial Reference System 2011)	1116	North American Vertical Datum 1988	5103
13REP915525.las	NAD83 (National Spatial Reference System 2011)	1116	North American Vertical Datum 1988	5103
13REP915540.las	NAD83 (National Spatial Reference System 2011)	1116	North American Vertical Datum 1988	5103
13REP915555.las	NAD83 (National Spatial Reference System 2011)	1116	North American Vertical Datum 1988	5103
13REP915570.las	NAD83 (National Spatial Reference System 2011)	1116	North American Vertical Datum 1988	5103
13REP915585.las	NAD83 (National Spatial Reference System 2011)	1116	North American Vertical Datum 1988	5103
13REP915600.las	NAD83 (National Spatial Reference System 2011)	1116	North American Vertical Datum 1988	5103
13REP915615.las	NAD83 (National Spatial Reference System 2011)	1116	North American Vertical Datum 1988	5103
13REP915630.las	NAD83 (National Spatial Reference System 2011)	1116	North American Vertical Datum 1988	5103
13REP915645.las	NAD83 (National Spatial Reference System 2011)	1116	North American Vertical Datum 1988	5103
13REP915660.las	NAD83 (National Spatial Reference System 2011)	1116	North American Vertical Datum 1988	5103
13REP915675.las	NAD83 (National Spatial Reference System 2011)	1116	North American Vertical Datum 1988	5103

DPH-4 Report on Datums - continued

File	Horizontal Datum	EPSG Code	Vertical Datum	EPSG Code
13REP915690.las	NAD83 (National Spatial Reference System 2011)	1116	North American Vertical Datum 1988	5103
13REP915705.las	NAD83 (National Spatial Reference System 2011)	1116	North American Vertical Datum 1988	5103
13REP915720.las	NAD83 (National Spatial Reference System 2011)	1116	North American Vertical Datum 1988	5103
13REP915735.las	NAD83 (National Spatial Reference System 2011)	1116	North American Vertical Datum 1988	5103
13REP915750.las	NAD83 (National Spatial Reference System 2011)	1116	North American Vertical Datum 1988	5103
13REP915765.las	NAD83 (National Spatial Reference System 2011)	1116	North American Vertical Datum 1988	5103
13REP915780.las	NAD83 (National Spatial Reference System 2011)	1116	North American Vertical Datum 1988	5103
13REP915795.las	NAD83 (National Spatial Reference System 2011)	1116	North American Vertical Datum 1988	5103
13REP915810.las	NAD83 (National Spatial Reference System 2011)	1116	North American Vertical Datum 1988	5103
13REP915825.las	NAD83 (National Spatial Reference System 2011)	1116	North American Vertical Datum 1988	5103
13REP915840.las	NAD83 (National Spatial Reference System 2011)	1116	North American Vertical Datum 1988	5103
13REP915855.las	NAD83 (National Spatial Reference System 2011)	1116	North American Vertical Datum 1988	5103
13REP915870.las	NAD83 (National Spatial Reference System 2011)	1116	North American Vertical Datum 1988	5103
13REP915885.las	NAD83 (National Spatial Reference System 2011)	1116	North American Vertical Datum 1988	5103
13REP915900.las	NAD83 (National Spatial Reference System 2011)	1116	North American Vertical Datum 1988	5103
13REP915915.las	NAD83 (National Spatial Reference System 2011)	1116	North American Vertical Datum 1988	5103
13REP915930.las	NAD83 (National Spatial Reference System 2011)	1116	North American Vertical Datum 1988	5103
13REP915945.las	NAD83 (National Spatial Reference System 2011)	1116	North American Vertical Datum 1988	5103
13REP915960.las	NAD83 (National Spatial Reference System 2011)	1116	North American Vertical Datum 1988	5103
13REP915975.las	NAD83 (National Spatial Reference System 2011)	1116	North American Vertical Datum 1988	5103
13REP915990.las	NAD83 (National Spatial Reference System 2011)	1116	North American Vertical Datum 1988	5103
13REP930000.las	NAD83 (National Spatial Reference System 2011)	1116	North American Vertical Datum 1988	5103
13REP930015.las	NAD83 (National Spatial Reference System 2011)	1116	North American Vertical Datum 1988	5103
13REP930030.las	NAD83 (National Spatial Reference System 2011)	1116	North American Vertical Datum 1988	5103
13REP930045.las	NAD83 (National Spatial Reference System 2011)	1116	North American Vertical Datum 1988	5103
13REP930060.las	NAD83 (National Spatial Reference System 2011)	1116	North American Vertical Datum 1988	5103
13REP930075.las	NAD83 (National Spatial Reference System 2011)	1116	North American Vertical Datum 1988	5103
13REP930090.las	NAD83 (National Spatial Reference System 2011)	1116	North American Vertical Datum 1988	5103
13REP930105.las	NAD83 (National Spatial Reference System 2011)	1116	North American Vertical Datum 1988	5103
13REP930120.las	NAD83 (National Spatial Reference System 2011)	1116	North American Vertical Datum 1988	5103
13REP930135.las	NAD83 (National Spatial Reference System 2011)	1116	North American Vertical Datum 1988	5103
13REP930150.las	NAD83 (National Spatial Reference System 2011)	1116	North American Vertical Datum 1988	5103
13REP930165.las	NAD83 (National Spatial Reference System 2011)	1116	North American Vertical Datum 1988	5103
13REP930180.las	NAD83 (National Spatial Reference System 2011)	1116	North American Vertical Datum 1988	5103

DPH-4 Report on Datums - continued

File	Horizontal Datum	EPSG Code	Vertical Datum	EPSG Code
13REP930195.las	NAD83 (National Spatial Reference System 2011)	1116	North American Vertical Datum 1988	5103
13REP930210.las	NAD83 (National Spatial Reference System 2011)	1116	North American Vertical Datum 1988	5103
13REP930225.las	NAD83 (National Spatial Reference System 2011)	1116	North American Vertical Datum 1988	5103
13REP930240.las	NAD83 (National Spatial Reference System 2011)	1116	North American Vertical Datum 1988	5103
13REP930255.las	NAD83 (National Spatial Reference System 2011)	1116	North American Vertical Datum 1988	5103
13REP930270.las	NAD83 (National Spatial Reference System 2011)	1116	North American Vertical Datum 1988	5103
13REP930285.las	NAD83 (National Spatial Reference System 2011)	1116	North American Vertical Datum 1988	5103
13REP930300.las	NAD83 (National Spatial Reference System 2011)	1116	North American Vertical Datum 1988	5103
13REP930315.las	NAD83 (National Spatial Reference System 2011)	1116	North American Vertical Datum 1988	5103
13REP930330.las	NAD83 (National Spatial Reference System 2011)	1116	North American Vertical Datum 1988	5103
13REP930345.las	NAD83 (National Spatial Reference System 2011)	1116	North American Vertical Datum 1988	5103
13REP930360.las	NAD83 (National Spatial Reference System 2011)	1116	North American Vertical Datum 1988	5103
13REP930375.las	NAD83 (National Spatial Reference System 2011)	1116	North American Vertical Datum 1988	5103
13REP930390.las	NAD83 (National Spatial Reference System 2011)	1116	North American Vertical Datum 1988	5103
13REP930405.las	NAD83 (National Spatial Reference System 2011)	1116	North American Vertical Datum 1988	5103
13REP930420.las	NAD83 (National Spatial Reference System 2011)	1116	North American Vertical Datum 1988	5103
13REP930435.las	NAD83 (National Spatial Reference System 2011)	1116	North American Vertical Datum 1988	5103
13REP930450.las	NAD83 (National Spatial Reference System 2011)	1116	North American Vertical Datum 1988	5103
13REP930465.las	NAD83 (National Spatial Reference System 2011)	1116	North American Vertical Datum 1988	5103
13REP930480.las	NAD83 (National Spatial Reference System 2011)	1116	North American Vertical Datum 1988	5103
13REP930495.las	NAD83 (National Spatial Reference System 2011)	1116	North American Vertical Datum 1988	5103
13REP930510.las	NAD83 (National Spatial Reference System 2011)	1116	North American Vertical Datum 1988	5103
13REP930525.las	NAD83 (National Spatial Reference System 2011)	1116	North American Vertical Datum 1988	5103
13REP930540.las	NAD83 (National Spatial Reference System 2011)	1116	North American Vertical Datum 1988	5103
13REP930555.las	NAD83 (National Spatial Reference System 2011)	1116	North American Vertical Datum 1988	5103
13REP930570.las	NAD83 (National Spatial Reference System 2011)	1116	North American Vertical Datum 1988	5103
13REP930585.las	NAD83 (National Spatial Reference System 2011)	1116	North American Vertical Datum 1988	5103
13REP930600.las	NAD83 (National Spatial Reference System 2011)	1116	North American Vertical Datum 1988	5103
13REP930615.las	NAD83 (National Spatial Reference System 2011)	1116	North American Vertical Datum 1988	5103
13REP930630.las	NAD83 (National Spatial Reference System 2011)	1116	North American Vertical Datum 1988	5103
13REP930645.las	NAD83 (National Spatial Reference System 2011)	1116	North American Vertical Datum 1988	5103
13REP930660.las	NAD83 (National Spatial Reference System 2011)	1116	North American Vertical Datum 1988	5103
13REP930675.las	NAD83 (National Spatial Reference System 2011)	1116	North American Vertical Datum 1988	5103
13REP930690.las	NAD83 (National Spatial Reference System 2011)	1116	North American Vertical Datum 1988	5103

DPH-4 Report on Datums - continued

File	Horizontal Datum	EPSG Code	Vertical Datum	EPSG Code
13REP930705.las	NAD83 (National Spatial Reference System 2011)	1116	North American Vertical Datum 1988	5103
13REP930720.las	NAD83 (National Spatial Reference System 2011)	1116	North American Vertical Datum 1988	5103
13REP930735.las	NAD83 (National Spatial Reference System 2011)	1116	North American Vertical Datum 1988	5103
13REP930750.las	NAD83 (National Spatial Reference System 2011)	1116	North American Vertical Datum 1988	5103
13REP930765.las	NAD83 (National Spatial Reference System 2011)	1116	North American Vertical Datum 1988	5103
13REP930780.las	NAD83 (National Spatial Reference System 2011)	1116	North American Vertical Datum 1988	5103
13REP930795.las	NAD83 (National Spatial Reference System 2011)	1116	North American Vertical Datum 1988	5103
13REP930810.las	NAD83 (National Spatial Reference System 2011)	1116	North American Vertical Datum 1988	5103
13REP930825.las	NAD83 (National Spatial Reference System 2011)	1116	North American Vertical Datum 1988	5103
13REP930840.las	NAD83 (National Spatial Reference System 2011)	1116	North American Vertical Datum 1988	5103
13REP930855.las	NAD83 (National Spatial Reference System 2011)	1116	North American Vertical Datum 1988	5103
13REP930870.las	NAD83 (National Spatial Reference System 2011)	1116	North American Vertical Datum 1988	5103
13REP930885.las	NAD83 (National Spatial Reference System 2011)	1116	North American Vertical Datum 1988	5103
13REP930900.las	NAD83 (National Spatial Reference System 2011)	1116	North American Vertical Datum 1988	5103
13REP930915.las	NAD83 (National Spatial Reference System 2011)	1116	North American Vertical Datum 1988	5103
13REP930930.las	NAD83 (National Spatial Reference System 2011)	1116	North American Vertical Datum 1988	5103
13REP930945.las	NAD83 (National Spatial Reference System 2011)	1116	North American Vertical Datum 1988	5103
13REP930960.las	NAD83 (National Spatial Reference System 2011)	1116	North American Vertical Datum 1988	5103
13REP930975.las	NAD83 (National Spatial Reference System 2011)	1116	North American Vertical Datum 1988	5103
13REP930990.las	NAD83 (National Spatial Reference System 2011)	1116	North American Vertical Datum 1988	5103
13REP945000.las	NAD83 (National Spatial Reference System 2011)	1116	North American Vertical Datum 1988	5103
13REP945015.las	NAD83 (National Spatial Reference System 2011)	1116	North American Vertical Datum 1988	5103
13REP945030.las	NAD83 (National Spatial Reference System 2011)	1116	North American Vertical Datum 1988	5103
13REP945045.las	NAD83 (National Spatial Reference System 2011)	1116	North American Vertical Datum 1988	5103
13REP945060.las	NAD83 (National Spatial Reference System 2011)	1116	North American Vertical Datum 1988	5103
13REP945075.las	NAD83 (National Spatial Reference System 2011)	1116	North American Vertical Datum 1988	5103
13REP945090.las	NAD83 (National Spatial Reference System 2011)	1116	North American Vertical Datum 1988	5103
13REP945105.las	NAD83 (National Spatial Reference System 2011)	1116	North American Vertical Datum 1988	5103
13REP945120.las	NAD83 (National Spatial Reference System 2011)	1116	North American Vertical Datum 1988	5103
13REP945135.las	NAD83 (National Spatial Reference System 2011)	1116	North American Vertical Datum 1988	5103
13REP945150.las	NAD83 (National Spatial Reference System 2011)	1116	North American Vertical Datum 1988	5103
13REP945165.las	NAD83 (National Spatial Reference System 2011)	1116	North American Vertical Datum 1988	5103
13REP945180.las	NAD83 (National Spatial Reference System 2011)	1116	North American Vertical Datum 1988	5103
13REP945195.las	NAD83 (National Spatial Reference System 2011)	1116	North American Vertical Datum 1988	5103

DPH-4 Report on Datums - continued

File	Horizontal Datum	EPSG Code	Vertical Datum	EPSG Code
13REP945210.las	NAD83 (National Spatial Reference System 2011)	1116	North American Vertical Datum 1988	5103
13REP945225.las	NAD83 (National Spatial Reference System 2011)	1116	North American Vertical Datum 1988	5103
13REP945240.las	NAD83 (National Spatial Reference System 2011)	1116	North American Vertical Datum 1988	5103
13REP945255.las	NAD83 (National Spatial Reference System 2011)	1116	North American Vertical Datum 1988	5103
13REP945270.las	NAD83 (National Spatial Reference System 2011)	1116	North American Vertical Datum 1988	5103
13REP945285.las	NAD83 (National Spatial Reference System 2011)	1116	North American Vertical Datum 1988	5103
13REP945300.las	NAD83 (National Spatial Reference System 2011)	1116	North American Vertical Datum 1988	5103
13REP945315.las	NAD83 (National Spatial Reference System 2011)	1116	North American Vertical Datum 1988	5103
13REP945330.las	NAD83 (National Spatial Reference System 2011)	1116	North American Vertical Datum 1988	5103
13REP945345.las	NAD83 (National Spatial Reference System 2011)	1116	North American Vertical Datum 1988	5103
13REP945360.las	NAD83 (National Spatial Reference System 2011)	1116	North American Vertical Datum 1988	5103
13REP945375.las	NAD83 (National Spatial Reference System 2011)	1116	North American Vertical Datum 1988	5103
13REP945390.las	NAD83 (National Spatial Reference System 2011)	1116	North American Vertical Datum 1988	5103
13REP945405.las	NAD83 (National Spatial Reference System 2011)	1116	North American Vertical Datum 1988	5103
13REP945420.las	NAD83 (National Spatial Reference System 2011)	1116	North American Vertical Datum 1988	5103
13REP945435.las	NAD83 (National Spatial Reference System 2011)	1116	North American Vertical Datum 1988	5103
13REP945450.las	NAD83 (National Spatial Reference System 2011)	1116	North American Vertical Datum 1988	5103
13REP945465.las	NAD83 (National Spatial Reference System 2011)	1116	North American Vertical Datum 1988	5103
13REP945480.las	NAD83 (National Spatial Reference System 2011)	1116	North American Vertical Datum 1988	5103
13REP945495.las	NAD83 (National Spatial Reference System 2011)	1116	North American Vertical Datum 1988	5103
13REP945510.las	NAD83 (National Spatial Reference System 2011)	1116	North American Vertical Datum 1988	5103
13REP945525.las	NAD83 (National Spatial Reference System 2011)	1116	North American Vertical Datum 1988	5103
13REP945540.las	NAD83 (National Spatial Reference System 2011)	1116	North American Vertical Datum 1988	5103
13REP945555.las	NAD83 (National Spatial Reference System 2011)	1116	North American Vertical Datum 1988	5103
13REP945570.las	NAD83 (National Spatial Reference System 2011)	1116	North American Vertical Datum 1988	5103
13REP945585.las	NAD83 (National Spatial Reference System 2011)	1116	North American Vertical Datum 1988	5103
13REP945600.las	NAD83 (National Spatial Reference System 2011)	1116	North American Vertical Datum 1988	5103
13REP945615.las	NAD83 (National Spatial Reference System 2011)	1116	North American Vertical Datum 1988	5103
13REP945630.las	NAD83 (National Spatial Reference System 2011)	1116	North American Vertical Datum 1988	5103
13REP945645.las	NAD83 (National Spatial Reference System 2011)	1116	North American Vertical Datum 1988	5103
13REP945660.las	NAD83 (National Spatial Reference System 2011)	1116	North American Vertical Datum 1988	5103
13REP945675.las	NAD83 (National Spatial Reference System 2011)	1116	North American Vertical Datum 1988	5103
13REP945690.las	NAD83 (National Spatial Reference System 2011)	1116	North American Vertical Datum 1988	5103
13REP945705.las	NAD83 (National Spatial Reference System 2011)	1116	North American Vertical Datum 1988	5103

DPH-4 Report on Datums - continued

File	Horizontal Datum	EPSG Code	Vertical Datum	EPSG Code
13REP945720.las	NAD83 (National Spatial Reference System 2011)	1116	North American Vertical Datum 1988	5103
13REP945735.las	NAD83 (National Spatial Reference System 2011)	1116	North American Vertical Datum 1988	5103
13REP945750.las	NAD83 (National Spatial Reference System 2011)	1116	North American Vertical Datum 1988	5103
13REP945765.las	NAD83 (National Spatial Reference System 2011)	1116	North American Vertical Datum 1988	5103
13REP945780.las	NAD83 (National Spatial Reference System 2011)	1116	North American Vertical Datum 1988	5103
13REP945795.las	NAD83 (National Spatial Reference System 2011)	1116	North American Vertical Datum 1988	5103
13REP945810.las	NAD83 (National Spatial Reference System 2011)	1116	North American Vertical Datum 1988	5103
13REP945825.las	NAD83 (National Spatial Reference System 2011)	1116	North American Vertical Datum 1988	5103
13REP945840.las	NAD83 (National Spatial Reference System 2011)	1116	North American Vertical Datum 1988	5103
13REP945855.las	NAD83 (National Spatial Reference System 2011)	1116	North American Vertical Datum 1988	5103
13REP945870.las	NAD83 (National Spatial Reference System 2011)	1116	North American Vertical Datum 1988	5103
13REP945885.las	NAD83 (National Spatial Reference System 2011)	1116	North American Vertical Datum 1988	5103
13REP945900.las	NAD83 (National Spatial Reference System 2011)	1116	North American Vertical Datum 1988	5103
13REP945915.las	NAD83 (National Spatial Reference System 2011)	1116	North American Vertical Datum 1988	5103
13REP945930.las	NAD83 (National Spatial Reference System 2011)	1116	North American Vertical Datum 1988	5103
13REP945945.las	NAD83 (National Spatial Reference System 2011)	1116	North American Vertical Datum 1988	5103
13REP945960.las	NAD83 (National Spatial Reference System 2011)	1116	North American Vertical Datum 1988	5103
13REP945975.las	NAD83 (National Spatial Reference System 2011)	1116	North American Vertical Datum 1988	5103
13REP945990.las	NAD83 (National Spatial Reference System 2011)	1116	North American Vertical Datum 1988	5103
13REP960000.las	NAD83 (National Spatial Reference System 2011)	1116	North American Vertical Datum 1988	5103
13REP960015.las	NAD83 (National Spatial Reference System 2011)	1116	North American Vertical Datum 1988	5103
13REP960030.las	NAD83 (National Spatial Reference System 2011)	1116	North American Vertical Datum 1988	5103
13REP960045.las	NAD83 (National Spatial Reference System 2011)	1116	North American Vertical Datum 1988	5103
13REP960060.las	NAD83 (National Spatial Reference System 2011)	1116	North American Vertical Datum 1988	5103
13REP960075.las	NAD83 (National Spatial Reference System 2011)	1116	North American Vertical Datum 1988	5103
13REP960090.las	NAD83 (National Spatial Reference System 2011)	1116	North American Vertical Datum 1988	5103
13REP960105.las	NAD83 (National Spatial Reference System 2011)	1116	North American Vertical Datum 1988	5103
13REP960120.las	NAD83 (National Spatial Reference System 2011)	1116	North American Vertical Datum 1988	5103
13REP960135.las	NAD83 (National Spatial Reference System 2011)	1116	North American Vertical Datum 1988	5103
13REP960150.las	NAD83 (National Spatial Reference System 2011)	1116	North American Vertical Datum 1988	5103
13REP960165.las	NAD83 (National Spatial Reference System 2011)	1116	North American Vertical Datum 1988	5103
13REP960180.las	NAD83 (National Spatial Reference System 2011)	1116	North American Vertical Datum 1988	5103
13REP960195.las	NAD83 (National Spatial Reference System 2011)	1116	North American Vertical Datum 1988	5103
13REP960210.las	NAD83 (National Spatial Reference System 2011)	1116	North American Vertical Datum 1988	5103

DPH-4 Report on Datums - continued

File	Horizontal Datum	EPSG Code	Vertical Datum	EPSG Code
13REP960225.las	NAD83 (National Spatial Reference System 2011)	1116	North American Vertical Datum 1988	5103
13REP960240.las	NAD83 (National Spatial Reference System 2011)	1116	North American Vertical Datum 1988	5103
13REP960255.las	NAD83 (National Spatial Reference System 2011)	1116	North American Vertical Datum 1988	5103
13REP960270.las	NAD83 (National Spatial Reference System 2011)	1116	North American Vertical Datum 1988	5103
13REP960285.las	NAD83 (National Spatial Reference System 2011)	1116	North American Vertical Datum 1988	5103
13REP960300.las	NAD83 (National Spatial Reference System 2011)	1116	North American Vertical Datum 1988	5103
13REP960315.las	NAD83 (National Spatial Reference System 2011)	1116	North American Vertical Datum 1988	5103
13REP960330.las	NAD83 (National Spatial Reference System 2011)	1116	North American Vertical Datum 1988	5103
13REP960345.las	NAD83 (National Spatial Reference System 2011)	1116	North American Vertical Datum 1988	5103
13REP960360.las	NAD83 (National Spatial Reference System 2011)	1116	North American Vertical Datum 1988	5103
13REP960375.las	NAD83 (National Spatial Reference System 2011)	1116	North American Vertical Datum 1988	5103
13REP960390.las	NAD83 (National Spatial Reference System 2011)	1116	North American Vertical Datum 1988	5103
13REP960405.las	NAD83 (National Spatial Reference System 2011)	1116	North American Vertical Datum 1988	5103
13REP960420.las	NAD83 (National Spatial Reference System 2011)	1116	North American Vertical Datum 1988	5103
13REP960435.las	NAD83 (National Spatial Reference System 2011)	1116	North American Vertical Datum 1988	5103
13REP960450.las	NAD83 (National Spatial Reference System 2011)	1116	North American Vertical Datum 1988	5103
13REP960465.las	NAD83 (National Spatial Reference System 2011)	1116	North American Vertical Datum 1988	5103
13REP960480.las	NAD83 (National Spatial Reference System 2011)	1116	North American Vertical Datum 1988	5103
13REP960495.las	NAD83 (National Spatial Reference System 2011)	1116	North American Vertical Datum 1988	5103
13REP960510.las	NAD83 (National Spatial Reference System 2011)	1116	North American Vertical Datum 1988	5103
13REP960525.las	NAD83 (National Spatial Reference System 2011)	1116	North American Vertical Datum 1988	5103
13REP960540.las	NAD83 (National Spatial Reference System 2011)	1116	North American Vertical Datum 1988	5103
13REP960555.las	NAD83 (National Spatial Reference System 2011)	1116	North American Vertical Datum 1988	5103
13REP960570.las	NAD83 (National Spatial Reference System 2011)	1116	North American Vertical Datum 1988	5103
13REP960585.las	NAD83 (National Spatial Reference System 2011)	1116	North American Vertical Datum 1988	5103
13REP960600.las	NAD83 (National Spatial Reference System 2011)	1116	North American Vertical Datum 1988	5103
13REP960615.las	NAD83 (National Spatial Reference System 2011)	1116	North American Vertical Datum 1988	5103
13REP960630.las	NAD83 (National Spatial Reference System 2011)	1116	North American Vertical Datum 1988	5103
13REP960645.las	NAD83 (National Spatial Reference System 2011)	1116	North American Vertical Datum 1988	5103
13REP960660.las	NAD83 (National Spatial Reference System 2011)	1116	North American Vertical Datum 1988	5103
13REP960675.las	NAD83 (National Spatial Reference System 2011)	1116	North American Vertical Datum 1988	5103
13REP960690.las	NAD83 (National Spatial Reference System 2011)	1116	North American Vertical Datum 1988	5103
13REP960705.las	NAD83 (National Spatial Reference System 2011)	1116	North American Vertical Datum 1988	5103
13REP960720.las	NAD83 (National Spatial Reference System 2011)	1116	North American Vertical Datum 1988	5103

DPH-4 Report on Datums - continued

File	Horizontal Datum	EPSG Code	Vertical Datum	EPSG Code
13REP960735.las	NAD83 (National Spatial Reference System 2011)	1116	North American Vertical Datum 1988	5103
13REP960750.las	NAD83 (National Spatial Reference System 2011)	1116	North American Vertical Datum 1988	5103
13REP960765.las	NAD83 (National Spatial Reference System 2011)	1116	North American Vertical Datum 1988	5103
13REP960780.las	NAD83 (National Spatial Reference System 2011)	1116	North American Vertical Datum 1988	5103
13REP960795.las	NAD83 (National Spatial Reference System 2011)	1116	North American Vertical Datum 1988	5103
13REP960810.las	NAD83 (National Spatial Reference System 2011)	1116	North American Vertical Datum 1988	5103
13REP960825.las	NAD83 (National Spatial Reference System 2011)	1116	North American Vertical Datum 1988	5103
13REP960840.las	NAD83 (National Spatial Reference System 2011)	1116	North American Vertical Datum 1988	5103
13REP960855.las	NAD83 (National Spatial Reference System 2011)	1116	North American Vertical Datum 1988	5103
13REP960870.las	NAD83 (National Spatial Reference System 2011)	1116	North American Vertical Datum 1988	5103
13REP960885.las	NAD83 (National Spatial Reference System 2011)	1116	North American Vertical Datum 1988	5103
13REP960900.las	NAD83 (National Spatial Reference System 2011)	1116	North American Vertical Datum 1988	5103
13REP960915.las	NAD83 (National Spatial Reference System 2011)	1116	North American Vertical Datum 1988	5103
13REP960930.las	NAD83 (National Spatial Reference System 2011)	1116	North American Vertical Datum 1988	5103
13REP960945.las	NAD83 (National Spatial Reference System 2011)	1116	North American Vertical Datum 1988	5103
13REP960960.las	NAD83 (National Spatial Reference System 2011)	1116	North American Vertical Datum 1988	5103
13REP960975.las	NAD83 (National Spatial Reference System 2011)	1116	North American Vertical Datum 1988	5103
13REP960990.las	NAD83 (National Spatial Reference System 2011)	1116	North American Vertical Datum 1988	5103
13REP975000.las	NAD83 (National Spatial Reference System 2011)	1116	North American Vertical Datum 1988	5103
13REP975015.las	NAD83 (National Spatial Reference System 2011)	1116	North American Vertical Datum 1988	5103
13REP975030.las	NAD83 (National Spatial Reference System 2011)	1116	North American Vertical Datum 1988	5103
13REP975045.las	NAD83 (National Spatial Reference System 2011)	1116	North American Vertical Datum 1988	5103
13REP975060.las	NAD83 (National Spatial Reference System 2011)	1116	North American Vertical Datum 1988	5103
13REP975075.las	NAD83 (National Spatial Reference System 2011)	1116	North American Vertical Datum 1988	5103
13REP975090.las	NAD83 (National Spatial Reference System 2011)	1116	North American Vertical Datum 1988	5103
13REP975105.las	NAD83 (National Spatial Reference System 2011)	1116	North American Vertical Datum 1988	5103
13REP975120.las	NAD83 (National Spatial Reference System 2011)	1116	North American Vertical Datum 1988	5103
13REP975135.las	NAD83 (National Spatial Reference System 2011)	1116	North American Vertical Datum 1988	5103
13REP975150.las	NAD83 (National Spatial Reference System 2011)	1116	North American Vertical Datum 1988	5103
13REP975165.las	NAD83 (National Spatial Reference System 2011)	1116	North American Vertical Datum 1988	5103
13REP975180.las	NAD83 (National Spatial Reference System 2011)	1116	North American Vertical Datum 1988	5103
13REP975195.las	NAD83 (National Spatial Reference System 2011)	1116	North American Vertical Datum 1988	5103
13REP975210.las	NAD83 (National Spatial Reference System 2011)	1116	North American Vertical Datum 1988	5103
13REP975225.las	NAD83 (National Spatial Reference System 2011)	1116	North American Vertical Datum 1988	5103

DPH-4 Report on Datums - continued

File	Horizontal Datum	EPSG Code	Vertical Datum	EPSG Code
13REP975240.las	NAD83 (National Spatial Reference System 2011)	1116	North American Vertical Datum 1988	5103
13REP975255.las	NAD83 (National Spatial Reference System 2011)	1116	North American Vertical Datum 1988	5103
13REP975270.las	NAD83 (National Spatial Reference System 2011)	1116	North American Vertical Datum 1988	5103
13REP975285.las	NAD83 (National Spatial Reference System 2011)	1116	North American Vertical Datum 1988	5103
13REP975300.las	NAD83 (National Spatial Reference System 2011)	1116	North American Vertical Datum 1988	5103
13REP975315.las	NAD83 (National Spatial Reference System 2011)	1116	North American Vertical Datum 1988	5103
13REP975330.las	NAD83 (National Spatial Reference System 2011)	1116	North American Vertical Datum 1988	5103
13REP975345.las	NAD83 (National Spatial Reference System 2011)	1116	North American Vertical Datum 1988	5103
13REP975360.las	NAD83 (National Spatial Reference System 2011)	1116	North American Vertical Datum 1988	5103
13REP975375.las	NAD83 (National Spatial Reference System 2011)	1116	North American Vertical Datum 1988	5103
13REP975390.las	NAD83 (National Spatial Reference System 2011)	1116	North American Vertical Datum 1988	5103
13REP975405.las	NAD83 (National Spatial Reference System 2011)	1116	North American Vertical Datum 1988	5103
13REP975420.las	NAD83 (National Spatial Reference System 2011)	1116	North American Vertical Datum 1988	5103
13REP975435.las	NAD83 (National Spatial Reference System 2011)	1116	North American Vertical Datum 1988	5103
13REP975450.las	NAD83 (National Spatial Reference System 2011)	1116	North American Vertical Datum 1988	5103
13REP975465.las	NAD83 (National Spatial Reference System 2011)	1116	North American Vertical Datum 1988	5103
13REP975480.las	NAD83 (National Spatial Reference System 2011)	1116	North American Vertical Datum 1988	5103
13REP975495.las	NAD83 (National Spatial Reference System 2011)	1116	North American Vertical Datum 1988	5103
13REP975510.las	NAD83 (National Spatial Reference System 2011)	1116	North American Vertical Datum 1988	5103
13REP975525.las	NAD83 (National Spatial Reference System 2011)	1116	North American Vertical Datum 1988	5103
13REP975540.las	NAD83 (National Spatial Reference System 2011)	1116	North American Vertical Datum 1988	5103
13REP975555.las	NAD83 (National Spatial Reference System 2011)	1116	North American Vertical Datum 1988	5103
13REP975570.las	NAD83 (National Spatial Reference System 2011)	1116	North American Vertical Datum 1988	5103
13REP975585.las	NAD83 (National Spatial Reference System 2011)	1116	North American Vertical Datum 1988	5103
13REP975600.las	NAD83 (National Spatial Reference System 2011)	1116	North American Vertical Datum 1988	5103
13REP975615.las	NAD83 (National Spatial Reference System 2011)	1116	North American Vertical Datum 1988	5103
13REP975630.las	NAD83 (National Spatial Reference System 2011)	1116	North American Vertical Datum 1988	5103
13REP975645.las	NAD83 (National Spatial Reference System 2011)	1116	North American Vertical Datum 1988	5103
13REP975660.las	NAD83 (National Spatial Reference System 2011)	1116	North American Vertical Datum 1988	5103
13REP975675.las	NAD83 (National Spatial Reference System 2011)	1116	North American Vertical Datum 1988	5103
13REP975690.las	NAD83 (National Spatial Reference System 2011)	1116	North American Vertical Datum 1988	5103
13REP975705.las	NAD83 (National Spatial Reference System 2011)	1116	North American Vertical Datum 1988	5103
13REP975720.las	NAD83 (National Spatial Reference System 2011)	1116	North American Vertical Datum 1988	5103
13REP975735.las	NAD83 (National Spatial Reference System 2011)	1116	North American Vertical Datum 1988	5103

DPH-4 Report on Datums - continued

File	Horizontal Datum	EPSG Code	Vertical Datum	EPSG Code
13REP975750.las	NAD83 (National Spatial Reference System 2011)	1116	North American Vertical Datum 1988	5103
13REP975765.las	NAD83 (National Spatial Reference System 2011)	1116	North American Vertical Datum 1988	5103
13REP975780.las	NAD83 (National Spatial Reference System 2011)	1116	North American Vertical Datum 1988	5103
13REP975795.las	NAD83 (National Spatial Reference System 2011)	1116	North American Vertical Datum 1988	5103
13REP975810.las	NAD83 (National Spatial Reference System 2011)	1116	North American Vertical Datum 1988	5103
13REP975825.las	NAD83 (National Spatial Reference System 2011)	1116	North American Vertical Datum 1988	5103
13REP975840.las	NAD83 (National Spatial Reference System 2011)	1116	North American Vertical Datum 1988	5103
13REP975855.las	NAD83 (National Spatial Reference System 2011)	1116	North American Vertical Datum 1988	5103
13REP975870.las	NAD83 (National Spatial Reference System 2011)	1116	North American Vertical Datum 1988	5103
13REP975885.las	NAD83 (National Spatial Reference System 2011)	1116	North American Vertical Datum 1988	5103
13REP975900.las	NAD83 (National Spatial Reference System 2011)	1116	North American Vertical Datum 1988	5103
13REP975915.las	NAD83 (National Spatial Reference System 2011)	1116	North American Vertical Datum 1988	5103
13REP975930.las	NAD83 (National Spatial Reference System 2011)	1116	North American Vertical Datum 1988	5103
13REP975945.las	NAD83 (National Spatial Reference System 2011)	1116	North American Vertical Datum 1988	5103
13REP975960.las	NAD83 (National Spatial Reference System 2011)	1116	North American Vertical Datum 1988	5103
13REP975975.las	NAD83 (National Spatial Reference System 2011)	1116	North American Vertical Datum 1988	5103
13REP975990.las	NAD83 (National Spatial Reference System 2011)	1116	North American Vertical Datum 1988	5103
13REP990000.las	NAD83 (National Spatial Reference System 2011)	1116	North American Vertical Datum 1988	5103
13REP990015.las	NAD83 (National Spatial Reference System 2011)	1116	North American Vertical Datum 1988	5103
13REP990030.las	NAD83 (National Spatial Reference System 2011)	1116	North American Vertical Datum 1988	5103
13REP990045.las	NAD83 (National Spatial Reference System 2011)	1116	North American Vertical Datum 1988	5103
13REP990060.las	NAD83 (National Spatial Reference System 2011)	1116	North American Vertical Datum 1988	5103
13REP990075.las	NAD83 (National Spatial Reference System 2011)	1116	North American Vertical Datum 1988	5103
13REP990090.las	NAD83 (National Spatial Reference System 2011)	1116	North American Vertical Datum 1988	5103
13REP990105.las	NAD83 (National Spatial Reference System 2011)	1116	North American Vertical Datum 1988	5103
13REP990120.las	NAD83 (National Spatial Reference System 2011)	1116	North American Vertical Datum 1988	5103
13REP990135.las	NAD83 (National Spatial Reference System 2011)	1116	North American Vertical Datum 1988	5103
13REP990150.las	NAD83 (National Spatial Reference System 2011)	1116	North American Vertical Datum 1988	5103
13REP990165.las	NAD83 (National Spatial Reference System 2011)	1116	North American Vertical Datum 1988	5103
13REP990180.las	NAD83 (National Spatial Reference System 2011)	1116	North American Vertical Datum 1988	5103
13REP990195.las	NAD83 (National Spatial Reference System 2011)	1116	North American Vertical Datum 1988	5103
13REP990210.las	NAD83 (National Spatial Reference System 2011)	1116	North American Vertical Datum 1988	5103
13REP990225.las	NAD83 (National Spatial Reference System 2011)	1116	North American Vertical Datum 1988	5103
13REP990240.las	NAD83 (National Spatial Reference System 2011)	1116	North American Vertical Datum 1988	5103

DPH-4 Report on Datums - continued

File	Horizontal Datum	EPSG Code	Vertical Datum	EPSG Code
13REP990255.las	NAD83 (National Spatial Reference System 2011)	1116	North American Vertical Datum 1988	5103
13REP990270.las	NAD83 (National Spatial Reference System 2011)	1116	North American Vertical Datum 1988	5103
13REP990285.las	NAD83 (National Spatial Reference System 2011)	1116	North American Vertical Datum 1988	5103
13REP990300.las	NAD83 (National Spatial Reference System 2011)	1116	North American Vertical Datum 1988	5103
13REP990315.las	NAD83 (National Spatial Reference System 2011)	1116	North American Vertical Datum 1988	5103
13REP990330.las	NAD83 (National Spatial Reference System 2011)	1116	North American Vertical Datum 1988	5103
13REP990345.las	NAD83 (National Spatial Reference System 2011)	1116	North American Vertical Datum 1988	5103
13REP990360.las	NAD83 (National Spatial Reference System 2011)	1116	North American Vertical Datum 1988	5103
13REP990375.las	NAD83 (National Spatial Reference System 2011)	1116	North American Vertical Datum 1988	5103
13REP990390.las	NAD83 (National Spatial Reference System 2011)	1116	North American Vertical Datum 1988	5103
13REP990405.las	NAD83 (National Spatial Reference System 2011)	1116	North American Vertical Datum 1988	5103
13REP990420.las	NAD83 (National Spatial Reference System 2011)	1116	North American Vertical Datum 1988	5103
13REP990435.las	NAD83 (National Spatial Reference System 2011)	1116	North American Vertical Datum 1988	5103
13REP990450.las	NAD83 (National Spatial Reference System 2011)	1116	North American Vertical Datum 1988	5103
13REP990465.las	NAD83 (National Spatial Reference System 2011)	1116	North American Vertical Datum 1988	5103
13REP990480.las	NAD83 (National Spatial Reference System 2011)	1116	North American Vertical Datum 1988	5103
13REP990495.las	NAD83 (National Spatial Reference System 2011)	1116	North American Vertical Datum 1988	5103
13REP990510.las	NAD83 (National Spatial Reference System 2011)	1116	North American Vertical Datum 1988	5103
13REP990525.las	NAD83 (National Spatial Reference System 2011)	1116	North American Vertical Datum 1988	5103
13REP990540.las	NAD83 (National Spatial Reference System 2011)	1116	North American Vertical Datum 1988	5103
13REP990555.las	NAD83 (National Spatial Reference System 2011)	1116	North American Vertical Datum 1988	5103
13REP990570.las	NAD83 (National Spatial Reference System 2011)	1116	North American Vertical Datum 1988	5103
13REP990585.las	NAD83 (National Spatial Reference System 2011)	1116	North American Vertical Datum 1988	5103
13REP990600.las	NAD83 (National Spatial Reference System 2011)	1116	North American Vertical Datum 1988	5103
13REP990615.las	NAD83 (National Spatial Reference System 2011)	1116	North American Vertical Datum 1988	5103
13REP990630.las	NAD83 (National Spatial Reference System 2011)	1116	North American Vertical Datum 1988	5103
13REP990645.las	NAD83 (National Spatial Reference System 2011)	1116	North American Vertical Datum 1988	5103
13REP990660.las	NAD83 (National Spatial Reference System 2011)	1116	North American Vertical Datum 1988	5103
13REP990675.las	NAD83 (National Spatial Reference System 2011)	1116	North American Vertical Datum 1988	5103
13REP990690.las	NAD83 (National Spatial Reference System 2011)	1116	North American Vertical Datum 1988	5103
13REP990705.las	NAD83 (National Spatial Reference System 2011)	1116	North American Vertical Datum 1988	5103
13REP990720.las	NAD83 (National Spatial Reference System 2011)	1116	North American Vertical Datum 1988	5103
13REP990735.las	NAD83 (National Spatial Reference System 2011)	1116	North American Vertical Datum 1988	5103
13REP990750.las	NAD83 (National Spatial Reference System 2011)	1116	North American Vertical Datum 1988	5103

DPH-4 Report on Datums - continued

File	Horizontal Datum	EPSG Code	Vertical Datum	EPSG Code
13REP990765.las	NAD83 (National Spatial Reference System 2011)	1116	North American Vertical Datum 1988	5103
13REP990780.las	NAD83 (National Spatial Reference System 2011)	1116	North American Vertical Datum 1988	5103
13REP990795.las	NAD83 (National Spatial Reference System 2011)	1116	North American Vertical Datum 1988	5103
13REP990810.las	NAD83 (National Spatial Reference System 2011)	1116	North American Vertical Datum 1988	5103
13REP990825.las	NAD83 (National Spatial Reference System 2011)	1116	North American Vertical Datum 1988	5103
13REP990840.las	NAD83 (National Spatial Reference System 2011)	1116	North American Vertical Datum 1988	5103
13REP990855.las	NAD83 (National Spatial Reference System 2011)	1116	North American Vertical Datum 1988	5103
13REP990870.las	NAD83 (National Spatial Reference System 2011)	1116	North American Vertical Datum 1988	5103
13REP990885.las	NAD83 (National Spatial Reference System 2011)	1116	North American Vertical Datum 1988	5103
13REP990900.las	NAD83 (National Spatial Reference System 2011)	1116	North American Vertical Datum 1988	5103
13REP990915.las	NAD83 (National Spatial Reference System 2011)	1116	North American Vertical Datum 1988	5103
13REP990930.las	NAD83 (National Spatial Reference System 2011)	1116	North American Vertical Datum 1988	5103
13REP990945.las	NAD83 (National Spatial Reference System 2011)	1116	North American Vertical Datum 1988	5103
13REP990960.las	NAD83 (National Spatial Reference System 2011)	1116	North American Vertical Datum 1988	5103
13REP990975.las	NAD83 (National Spatial Reference System 2011)	1116	North American Vertical Datum 1988	5103
13REP990990.las	NAD83 (National Spatial Reference System 2011)	1116	North American Vertical Datum 1988	5103
13REQ840005.las	NAD83 (National Spatial Reference System 2011)	1116	North American Vertical Datum 1988	5103
13REQ855005.las	NAD83 (National Spatial Reference System 2011)	1116	North American Vertical Datum 1988	5103
13REQ870005.las	NAD83 (National Spatial Reference System 2011)	1116	North American Vertical Datum 1988	5103
13REQ885005.las	NAD83 (National Spatial Reference System 2011)	1116	North American Vertical Datum 1988	5103
13REQ900005.las	NAD83 (National Spatial Reference System 2011)	1116	North American Vertical Datum 1988	5103
13REQ915005.las	NAD83 (National Spatial Reference System 2011)	1116	North American Vertical Datum 1988	5103
13REQ930005.las	NAD83 (National Spatial Reference System 2011)	1116	North American Vertical Datum 1988	5103
13REQ945005.las	NAD83 (National Spatial Reference System 2011)	1116	North American Vertical Datum 1988	5103
13REQ960005.las	NAD83 (National Spatial Reference System 2011)	1116	North American Vertical Datum 1988	5103
13REQ975005.las	NAD83 (National Spatial Reference System 2011)	1116	North American Vertical Datum 1988	5103
13REQ990005.las	NAD83 (National Spatial Reference System 2011)	1116	North American Vertical Datum 1988	5103
13RFN005400.las	NAD83 (National Spatial Reference System 2011)	1116	North American Vertical Datum 1988	5103
13RFN005415.las	NAD83 (National Spatial Reference System 2011)	1116	North American Vertical Datum 1988	5103
13RFN005430.las	NAD83 (National Spatial Reference System 2011)	1116	North American Vertical Datum 1988	5103
13RFN005445.las	NAD83 (National Spatial Reference System 2011)	1116	North American Vertical Datum 1988	5103
13RFN005460.las	NAD83 (National Spatial Reference System 2011)	1116	North American Vertical Datum 1988	5103
13RFN005475.las	NAD83 (National Spatial Reference System 2011)	1116	North American Vertical Datum 1988	5103
13RFN005490.las	NAD83 (National Spatial Reference System 2011)	1116	North American Vertical Datum 1988	5103

DPH-4 Report on Datums - continued

File	Horizontal Datum	EPSG Code	Vertical Datum	EPSG Code
13RFN005505.las	NAD83 (National Spatial Reference System 2011)	1116	North American Vertical Datum 1988	5103
13RFN005520.las	NAD83 (National Spatial Reference System 2011)	1116	North American Vertical Datum 1988	5103
13RFN005535.las	NAD83 (National Spatial Reference System 2011)	1116	North American Vertical Datum 1988	5103
13RFN005550.las	NAD83 (National Spatial Reference System 2011)	1116	North American Vertical Datum 1988	5103
13RFN005565.las	NAD83 (National Spatial Reference System 2011)	1116	North American Vertical Datum 1988	5103
13RFN005580.las	NAD83 (National Spatial Reference System 2011)	1116	North American Vertical Datum 1988	5103
13RFN005595.las	NAD83 (National Spatial Reference System 2011)	1116	North American Vertical Datum 1988	5103
13RFN005610.las	NAD83 (National Spatial Reference System 2011)	1116	North American Vertical Datum 1988	5103
13RFN005625.las	NAD83 (National Spatial Reference System 2011)	1116	North American Vertical Datum 1988	5103
13RFN005640.las	NAD83 (National Spatial Reference System 2011)	1116	North American Vertical Datum 1988	5103
13RFN005655.las	NAD83 (National Spatial Reference System 2011)	1116	North American Vertical Datum 1988	5103
13RFN005670.las	NAD83 (National Spatial Reference System 2011)	1116	North American Vertical Datum 1988	5103
13RFN005685.las	NAD83 (National Spatial Reference System 2011)	1116	North American Vertical Datum 1988	5103
13RFN005700.las	NAD83 (National Spatial Reference System 2011)	1116	North American Vertical Datum 1988	5103
13RFN005715.las	NAD83 (National Spatial Reference System 2011)	1116	North American Vertical Datum 1988	5103
13RFN005730.las	NAD83 (National Spatial Reference System 2011)	1116	North American Vertical Datum 1988	5103
13RFN005745.las	NAD83 (National Spatial Reference System 2011)	1116	North American Vertical Datum 1988	5103
13RFN005760.las	NAD83 (National Spatial Reference System 2011)	1116	North American Vertical Datum 1988	5103
13RFN005775.las	NAD83 (National Spatial Reference System 2011)	1116	North American Vertical Datum 1988	5103
13RFN005790.las	NAD83 (National Spatial Reference System 2011)	1116	North American Vertical Datum 1988	5103
13RFN005805.las	NAD83 (National Spatial Reference System 2011)	1116	North American Vertical Datum 1988	5103
13RFN005820.las	NAD83 (National Spatial Reference System 2011)	1116	North American Vertical Datum 1988	5103
13RFN005835.las	NAD83 (National Spatial Reference System 2011)	1116	North American Vertical Datum 1988	5103
13RFN005850.las	NAD83 (National Spatial Reference System 2011)	1116	North American Vertical Datum 1988	5103
13RFN005865.las	NAD83 (National Spatial Reference System 2011)	1116	North American Vertical Datum 1988	5103
13RFN005880.las	NAD83 (National Spatial Reference System 2011)	1116	North American Vertical Datum 1988	5103
13RFN005895.las	NAD83 (National Spatial Reference System 2011)	1116	North American Vertical Datum 1988	5103
13RFN005910.las	NAD83 (National Spatial Reference System 2011)	1116	North American Vertical Datum 1988	5103
13RFN005925.las	NAD83 (National Spatial Reference System 2011)	1116	North American Vertical Datum 1988	5103
13RFN005940.las	NAD83 (National Spatial Reference System 2011)	1116	North American Vertical Datum 1988	5103
13RFN005955.las	NAD83 (National Spatial Reference System 2011)	1116	North American Vertical Datum 1988	5103
13RFN005970.las	NAD83 (National Spatial Reference System 2011)	1116	North American Vertical Datum 1988	5103
13RFN005985.las	NAD83 (National Spatial Reference System 2011)	1116	North American Vertical Datum 1988	5103
13RFN020400.las	NAD83 (National Spatial Reference System 2011)	1116	North American Vertical Datum 1988	5103

DPH-4 Report on Datums - continued

File	Horizontal Datum	EPSG Code	Vertical Datum	EPSG Code
13RFN020415.las	NAD83 (National Spatial Reference System 2011)	1116	North American Vertical Datum 1988	5103
13RFN020430.las	NAD83 (National Spatial Reference System 2011)	1116	North American Vertical Datum 1988	5103
13RFN020445.las	NAD83 (National Spatial Reference System 2011)	1116	North American Vertical Datum 1988	5103
13RFN020460.las	NAD83 (National Spatial Reference System 2011)	1116	North American Vertical Datum 1988	5103
13RFN020475.las	NAD83 (National Spatial Reference System 2011)	1116	North American Vertical Datum 1988	5103
13RFN020490.las	NAD83 (National Spatial Reference System 2011)	1116	North American Vertical Datum 1988	5103
13RFN020505.las	NAD83 (National Spatial Reference System 2011)	1116	North American Vertical Datum 1988	5103
13RFN020520.las	NAD83 (National Spatial Reference System 2011)	1116	North American Vertical Datum 1988	5103
13RFN020535.las	NAD83 (National Spatial Reference System 2011)	1116	North American Vertical Datum 1988	5103
13RFN020550.las	NAD83 (National Spatial Reference System 2011)	1116	North American Vertical Datum 1988	5103
13RFN020565.las	NAD83 (National Spatial Reference System 2011)	1116	North American Vertical Datum 1988	5103
13RFN020580.las	NAD83 (National Spatial Reference System 2011)	1116	North American Vertical Datum 1988	5103
13RFN020595.las	NAD83 (National Spatial Reference System 2011)	1116	North American Vertical Datum 1988	5103
13RFN020610.las	NAD83 (National Spatial Reference System 2011)	1116	North American Vertical Datum 1988	5103
13RFN020625.las	NAD83 (National Spatial Reference System 2011)	1116	North American Vertical Datum 1988	5103
13RFN020640.las	NAD83 (National Spatial Reference System 2011)	1116	North American Vertical Datum 1988	5103
13RFN020655.las	NAD83 (National Spatial Reference System 2011)	1116	North American Vertical Datum 1988	5103
13RFN020670.las	NAD83 (National Spatial Reference System 2011)	1116	North American Vertical Datum 1988	5103
13RFN020685.las	NAD83 (National Spatial Reference System 2011)	1116	North American Vertical Datum 1988	5103
13RFN020700.las	NAD83 (National Spatial Reference System 2011)	1116	North American Vertical Datum 1988	5103
13RFN020715.las	NAD83 (National Spatial Reference System 2011)	1116	North American Vertical Datum 1988	5103
13RFN020730.las	NAD83 (National Spatial Reference System 2011)	1116	North American Vertical Datum 1988	5103
13RFN020745.las	NAD83 (National Spatial Reference System 2011)	1116	North American Vertical Datum 1988	5103
13RFN020760.las	NAD83 (National Spatial Reference System 2011)	1116	North American Vertical Datum 1988	5103
13RFN020775.las	NAD83 (National Spatial Reference System 2011)	1116	North American Vertical Datum 1988	5103
13RFN020790.las	NAD83 (National Spatial Reference System 2011)	1116	North American Vertical Datum 1988	5103
13RFN020805.las	NAD83 (National Spatial Reference System 2011)	1116	North American Vertical Datum 1988	5103
13RFN020820.las	NAD83 (National Spatial Reference System 2011)	1116	North American Vertical Datum 1988	5103
13RFN020835.las	NAD83 (National Spatial Reference System 2011)	1116	North American Vertical Datum 1988	5103
13RFN020850.las	NAD83 (National Spatial Reference System 2011)	1116	North American Vertical Datum 1988	5103
13RFN020865.las	NAD83 (National Spatial Reference System 2011)	1116	North American Vertical Datum 1988	5103
13RFN020880.las	NAD83 (National Spatial Reference System 2011)	1116	North American Vertical Datum 1988	5103
13RFN020895.las	NAD83 (National Spatial Reference System 2011)	1116	North American Vertical Datum 1988	5103
13RFN020910.las	NAD83 (National Spatial Reference System 2011)	1116	North American Vertical Datum 1988	5103

DPH-4 Report on Datums - continued

File	Horizontal Datum	EPSG Code	Vertical Datum	EPSG Code
13RFN020925.las	NAD83 (National Spatial Reference System 2011)	1116	North American Vertical Datum 1988	5103
13RFN020940.las	NAD83 (National Spatial Reference System 2011)	1116	North American Vertical Datum 1988	5103
13RFN020955.las	NAD83 (National Spatial Reference System 2011)	1116	North American Vertical Datum 1988	5103
13RFN020970.las	NAD83 (National Spatial Reference System 2011)	1116	North American Vertical Datum 1988	5103
13RFN020985.las	NAD83 (National Spatial Reference System 2011)	1116	North American Vertical Datum 1988	5103
13RFN035385.las	NAD83 (National Spatial Reference System 2011)	1116	North American Vertical Datum 1988	5103
13RFN035400.las	NAD83 (National Spatial Reference System 2011)	1116	North American Vertical Datum 1988	5103
13RFN035415.las	NAD83 (National Spatial Reference System 2011)	1116	North American Vertical Datum 1988	5103
13RFN035430.las	NAD83 (National Spatial Reference System 2011)	1116	North American Vertical Datum 1988	5103
13RFN035445.las	NAD83 (National Spatial Reference System 2011)	1116	North American Vertical Datum 1988	5103
13RFN035460.las	NAD83 (National Spatial Reference System 2011)	1116	North American Vertical Datum 1988	5103
13RFN035475.las	NAD83 (National Spatial Reference System 2011)	1116	North American Vertical Datum 1988	5103
13RFN035490.las	NAD83 (National Spatial Reference System 2011)	1116	North American Vertical Datum 1988	5103
13RFN035505.las	NAD83 (National Spatial Reference System 2011)	1116	North American Vertical Datum 1988	5103
13RFN035520.las	NAD83 (National Spatial Reference System 2011)	1116	North American Vertical Datum 1988	5103
13RFN035535.las	NAD83 (National Spatial Reference System 2011)	1116	North American Vertical Datum 1988	5103
13RFN035550.las	NAD83 (National Spatial Reference System 2011)	1116	North American Vertical Datum 1988	5103
13RFN035565.las	NAD83 (National Spatial Reference System 2011)	1116	North American Vertical Datum 1988	5103
13RFN035580.las	NAD83 (National Spatial Reference System 2011)	1116	North American Vertical Datum 1988	5103
13RFN035595.las	NAD83 (National Spatial Reference System 2011)	1116	North American Vertical Datum 1988	5103
13RFN035610.las	NAD83 (National Spatial Reference System 2011)	1116	North American Vertical Datum 1988	5103
13RFN035625.las	NAD83 (National Spatial Reference System 2011)	1116	North American Vertical Datum 1988	5103
13RFN035640.las	NAD83 (National Spatial Reference System 2011)	1116	North American Vertical Datum 1988	5103
13RFN035655.las	NAD83 (National Spatial Reference System 2011)	1116	North American Vertical Datum 1988	5103
13RFN035670.las	NAD83 (National Spatial Reference System 2011)	1116	North American Vertical Datum 1988	5103
13RFN035685.las	NAD83 (National Spatial Reference System 2011)	1116	North American Vertical Datum 1988	5103
13RFN035700.las	NAD83 (National Spatial Reference System 2011)	1116	North American Vertical Datum 1988	5103
13RFN035715.las	NAD83 (National Spatial Reference System 2011)	1116	North American Vertical Datum 1988	5103
13RFN035730.las	NAD83 (National Spatial Reference System 2011)	1116	North American Vertical Datum 1988	5103
13RFN035745.las	NAD83 (National Spatial Reference System 2011)	1116	North American Vertical Datum 1988	5103
13RFN035760.las	NAD83 (National Spatial Reference System 2011)	1116	North American Vertical Datum 1988	5103
13RFN035775.las	NAD83 (National Spatial Reference System 2011)	1116	North American Vertical Datum 1988	5103
13RFN035790.las	NAD83 (National Spatial Reference System 2011)	1116	North American Vertical Datum 1988	5103
13RFN035805.las	NAD83 (National Spatial Reference System 2011)	1116	North American Vertical Datum 1988	5103

DPH-4 Report on Datums - continued

File	Horizontal Datum	EPSG Code	Vertical Datum	EPSG Code
13RFN035820.las	NAD83 (National Spatial Reference System 2011)	1116	North American Vertical Datum 1988	5103
13RFN035835.las	NAD83 (National Spatial Reference System 2011)	1116	North American Vertical Datum 1988	5103
13RFN035850.las	NAD83 (National Spatial Reference System 2011)	1116	North American Vertical Datum 1988	5103
13RFN035865.las	NAD83 (National Spatial Reference System 2011)	1116	North American Vertical Datum 1988	5103
13RFN035880.las	NAD83 (National Spatial Reference System 2011)	1116	North American Vertical Datum 1988	5103
13RFN035895.las	NAD83 (National Spatial Reference System 2011)	1116	North American Vertical Datum 1988	5103
13RFN035910.las	NAD83 (National Spatial Reference System 2011)	1116	North American Vertical Datum 1988	5103
13RFN035925.las	NAD83 (National Spatial Reference System 2011)	1116	North American Vertical Datum 1988	5103
13RFN035940.las	NAD83 (National Spatial Reference System 2011)	1116	North American Vertical Datum 1988	5103
13RFN035955.las	NAD83 (National Spatial Reference System 2011)	1116	North American Vertical Datum 1988	5103
13RFN035970.las	NAD83 (National Spatial Reference System 2011)	1116	North American Vertical Datum 1988	5103
13RFN035985.las	NAD83 (National Spatial Reference System 2011)	1116	North American Vertical Datum 1988	5103
13RFN050385.las	NAD83 (National Spatial Reference System 2011)	1116	North American Vertical Datum 1988	5103
13RFN050400.las	NAD83 (National Spatial Reference System 2011)	1116	North American Vertical Datum 1988	5103
13RFN050415.las	NAD83 (National Spatial Reference System 2011)	1116	North American Vertical Datum 1988	5103
13RFN050430.las	NAD83 (National Spatial Reference System 2011)	1116	North American Vertical Datum 1988	5103
13RFN050445.las	NAD83 (National Spatial Reference System 2011)	1116	North American Vertical Datum 1988	5103
13RFN050460.las	NAD83 (National Spatial Reference System 2011)	1116	North American Vertical Datum 1988	5103
13RFN050475.las	NAD83 (National Spatial Reference System 2011)	1116	North American Vertical Datum 1988	5103
13RFN050490.las	NAD83 (National Spatial Reference System 2011)	1116	North American Vertical Datum 1988	5103
13RFN050505.las	NAD83 (National Spatial Reference System 2011)	1116	North American Vertical Datum 1988	5103
13RFN050520.las	NAD83 (National Spatial Reference System 2011)	1116	North American Vertical Datum 1988	5103
13RFN050535.las	NAD83 (National Spatial Reference System 2011)	1116	North American Vertical Datum 1988	5103
13RFN050550.las	NAD83 (National Spatial Reference System 2011)	1116	North American Vertical Datum 1988	5103
13RFN050565.las	NAD83 (National Spatial Reference System 2011)	1116	North American Vertical Datum 1988	5103
13RFN050580.las	NAD83 (National Spatial Reference System 2011)	1116	North American Vertical Datum 1988	5103
13RFN050595.las	NAD83 (National Spatial Reference System 2011)	1116	North American Vertical Datum 1988	5103
13RFN050610.las	NAD83 (National Spatial Reference System 2011)	1116	North American Vertical Datum 1988	5103
13RFN050625.las	NAD83 (National Spatial Reference System 2011)	1116	North American Vertical Datum 1988	5103
13RFN050640.las	NAD83 (National Spatial Reference System 2011)	1116	North American Vertical Datum 1988	5103
13RFN050655.las	NAD83 (National Spatial Reference System 2011)	1116	North American Vertical Datum 1988	5103
13RFN050670.las	NAD83 (National Spatial Reference System 2011)	1116	North American Vertical Datum 1988	5103
13RFN050685.las	NAD83 (National Spatial Reference System 2011)	1116	North American Vertical Datum 1988	5103
13RFN050700.las	NAD83 (National Spatial Reference System 2011)	1116	North American Vertical Datum 1988	5103

DPH-4 Report on Datums - continued

File	Horizontal Datum	EPSG Code	Vertical Datum	EPSG Code
13RFN050715.las	NAD83 (National Spatial Reference System 2011)	1116	North American Vertical Datum 1988	5103
13RFN050730.las	NAD83 (National Spatial Reference System 2011)	1116	North American Vertical Datum 1988	5103
13RFN050745.las	NAD83 (National Spatial Reference System 2011)	1116	North American Vertical Datum 1988	5103
13RFN050760.las	NAD83 (National Spatial Reference System 2011)	1116	North American Vertical Datum 1988	5103
13RFN050775.las	NAD83 (National Spatial Reference System 2011)	1116	North American Vertical Datum 1988	5103
13RFN050790.las	NAD83 (National Spatial Reference System 2011)	1116	North American Vertical Datum 1988	5103
13RFN050805.las	NAD83 (National Spatial Reference System 2011)	1116	North American Vertical Datum 1988	5103
13RFN050820.las	NAD83 (National Spatial Reference System 2011)	1116	North American Vertical Datum 1988	5103
13RFN050835.las	NAD83 (National Spatial Reference System 2011)	1116	North American Vertical Datum 1988	5103
13RFN050850.las	NAD83 (National Spatial Reference System 2011)	1116	North American Vertical Datum 1988	5103
13RFN050865.las	NAD83 (National Spatial Reference System 2011)	1116	North American Vertical Datum 1988	5103
13RFN050880.las	NAD83 (National Spatial Reference System 2011)	1116	North American Vertical Datum 1988	5103
13RFN050895.las	NAD83 (National Spatial Reference System 2011)	1116	North American Vertical Datum 1988	5103
13RFN050910.las	NAD83 (National Spatial Reference System 2011)	1116	North American Vertical Datum 1988	5103
13RFN050925.las	NAD83 (National Spatial Reference System 2011)	1116	North American Vertical Datum 1988	5103
13RFN050940.las	NAD83 (National Spatial Reference System 2011)	1116	North American Vertical Datum 1988	5103
13RFN050955.las	NAD83 (National Spatial Reference System 2011)	1116	North American Vertical Datum 1988	5103
13RFN050970.las	NAD83 (National Spatial Reference System 2011)	1116	North American Vertical Datum 1988	5103
13RFN050985.las	NAD83 (National Spatial Reference System 2011)	1116	North American Vertical Datum 1988	5103
13RFN065385.las	NAD83 (National Spatial Reference System 2011)	1116	North American Vertical Datum 1988	5103
13RFN065400.las	NAD83 (National Spatial Reference System 2011)	1116	North American Vertical Datum 1988	5103
13RFN065415.las	NAD83 (National Spatial Reference System 2011)	1116	North American Vertical Datum 1988	5103
13RFN065430.las	NAD83 (National Spatial Reference System 2011)	1116	North American Vertical Datum 1988	5103
13RFN065445.las	NAD83 (National Spatial Reference System 2011)	1116	North American Vertical Datum 1988	5103
13RFN065460.las	NAD83 (National Spatial Reference System 2011)	1116	North American Vertical Datum 1988	5103
13RFN065475.las	NAD83 (National Spatial Reference System 2011)	1116	North American Vertical Datum 1988	5103
13RFN065490.las	NAD83 (National Spatial Reference System 2011)	1116	North American Vertical Datum 1988	5103
13RFN065505.las	NAD83 (National Spatial Reference System 2011)	1116	North American Vertical Datum 1988	5103
13RFN065520.las	NAD83 (National Spatial Reference System 2011)	1116	North American Vertical Datum 1988	5103
13RFN065535.las	NAD83 (National Spatial Reference System 2011)	1116	North American Vertical Datum 1988	5103
13RFN065550.las	NAD83 (National Spatial Reference System 2011)	1116	North American Vertical Datum 1988	5103
13RFN065565.las	NAD83 (National Spatial Reference System 2011)	1116	North American Vertical Datum 1988	5103
13RFN065580.las	NAD83 (National Spatial Reference System 2011)	1116	North American Vertical Datum 1988	5103
13RFN065595.las	NAD83 (National Spatial Reference System 2011)	1116	North American Vertical Datum 1988	5103

DPH-4 Report on Datums - continued

File	Horizontal Datum	EPSG Code	Vertical Datum	EPSG Code
13RFN065610.las	NAD83 (National Spatial Reference System 2011)	1116	North American Vertical Datum 1988	5103
13RFN065625.las	NAD83 (National Spatial Reference System 2011)	1116	North American Vertical Datum 1988	5103
13RFN065640.las	NAD83 (National Spatial Reference System 2011)	1116	North American Vertical Datum 1988	5103
13RFN065655.las	NAD83 (National Spatial Reference System 2011)	1116	North American Vertical Datum 1988	5103
13RFN065670.las	NAD83 (National Spatial Reference System 2011)	1116	North American Vertical Datum 1988	5103
13RFN065685.las	NAD83 (National Spatial Reference System 2011)	1116	North American Vertical Datum 1988	5103
13RFN065700.las	NAD83 (National Spatial Reference System 2011)	1116	North American Vertical Datum 1988	5103
13RFN065715.las	NAD83 (National Spatial Reference System 2011)	1116	North American Vertical Datum 1988	5103
13RFN065730.las	NAD83 (National Spatial Reference System 2011)	1116	North American Vertical Datum 1988	5103
13RFN065745.las	NAD83 (National Spatial Reference System 2011)	1116	North American Vertical Datum 1988	5103
13RFN065760.las	NAD83 (National Spatial Reference System 2011)	1116	North American Vertical Datum 1988	5103
13RFN065775.las	NAD83 (National Spatial Reference System 2011)	1116	North American Vertical Datum 1988	5103
13RFN065790.las	NAD83 (National Spatial Reference System 2011)	1116	North American Vertical Datum 1988	5103
13RFN065805.las	NAD83 (National Spatial Reference System 2011)	1116	North American Vertical Datum 1988	5103
13RFN065820.las	NAD83 (National Spatial Reference System 2011)	1116	North American Vertical Datum 1988	5103
13RFN065835.las	NAD83 (National Spatial Reference System 2011)	1116	North American Vertical Datum 1988	5103
13RFN065850.las	NAD83 (National Spatial Reference System 2011)	1116	North American Vertical Datum 1988	5103
13RFN065865.las	NAD83 (National Spatial Reference System 2011)	1116	North American Vertical Datum 1988	5103
13RFN065880.las	NAD83 (National Spatial Reference System 2011)	1116	North American Vertical Datum 1988	5103
13RFN065895.las	NAD83 (National Spatial Reference System 2011)	1116	North American Vertical Datum 1988	5103
13RFN065910.las	NAD83 (National Spatial Reference System 2011)	1116	North American Vertical Datum 1988	5103
13RFN065925.las	NAD83 (National Spatial Reference System 2011)	1116	North American Vertical Datum 1988	5103
13RFN065940.las	NAD83 (National Spatial Reference System 2011)	1116	North American Vertical Datum 1988	5103
13RFN065955.las	NAD83 (National Spatial Reference System 2011)	1116	North American Vertical Datum 1988	5103
13RFN065970.las	NAD83 (National Spatial Reference System 2011)	1116	North American Vertical Datum 1988	5103
13RFN065985.las	NAD83 (National Spatial Reference System 2011)	1116	North American Vertical Datum 1988	5103
13RFN080385.las	NAD83 (National Spatial Reference System 2011)	1116	North American Vertical Datum 1988	5103
13RFN080400.las	NAD83 (National Spatial Reference System 2011)	1116	North American Vertical Datum 1988	5103
13RFN080415.las	NAD83 (National Spatial Reference System 2011)	1116	North American Vertical Datum 1988	5103
13RFN080430.las	NAD83 (National Spatial Reference System 2011)	1116	North American Vertical Datum 1988	5103
13RFN080445.las	NAD83 (National Spatial Reference System 2011)	1116	North American Vertical Datum 1988	5103
13RFN080460.las	NAD83 (National Spatial Reference System 2011)	1116	North American Vertical Datum 1988	5103
13RFN080475.las	NAD83 (National Spatial Reference System 2011)	1116	North American Vertical Datum 1988	5103
13RFN080490.las	NAD83 (National Spatial Reference System 2011)	1116	North American Vertical Datum 1988	5103

DPH-4 Report on Datums - continued

File	Horizontal Datum	EPSG Code	Vertical Datum	EPSG Code
13RFN080505.las	NAD83 (National Spatial Reference System 2011)	1116	North American Vertical Datum 1988	5103
13RFN080520.las	NAD83 (National Spatial Reference System 2011)	1116	North American Vertical Datum 1988	5103
13RFN080535.las	NAD83 (National Spatial Reference System 2011)	1116	North American Vertical Datum 1988	5103
13RFN080550.las	NAD83 (National Spatial Reference System 2011)	1116	North American Vertical Datum 1988	5103
13RFN080565.las	NAD83 (National Spatial Reference System 2011)	1116	North American Vertical Datum 1988	5103
13RFN080580.las	NAD83 (National Spatial Reference System 2011)	1116	North American Vertical Datum 1988	5103
13RFN080595.las	NAD83 (National Spatial Reference System 2011)	1116	North American Vertical Datum 1988	5103
13RFN080610.las	NAD83 (National Spatial Reference System 2011)	1116	North American Vertical Datum 1988	5103
13RFN080625.las	NAD83 (National Spatial Reference System 2011)	1116	North American Vertical Datum 1988	5103
13RFN080640.las	NAD83 (National Spatial Reference System 2011)	1116	North American Vertical Datum 1988	5103
13RFN080655.las	NAD83 (National Spatial Reference System 2011)	1116	North American Vertical Datum 1988	5103
13RFN080670.las	NAD83 (National Spatial Reference System 2011)	1116	North American Vertical Datum 1988	5103
13RFN080685.las	NAD83 (National Spatial Reference System 2011)	1116	North American Vertical Datum 1988	5103
13RFN080700.las	NAD83 (National Spatial Reference System 2011)	1116	North American Vertical Datum 1988	5103
13RFN080715.las	NAD83 (National Spatial Reference System 2011)	1116	North American Vertical Datum 1988	5103
13RFN080730.las	NAD83 (National Spatial Reference System 2011)	1116	North American Vertical Datum 1988	5103
13RFN080745.las	NAD83 (National Spatial Reference System 2011)	1116	North American Vertical Datum 1988	5103
13RFN080760.las	NAD83 (National Spatial Reference System 2011)	1116	North American Vertical Datum 1988	5103
13RFN080775.las	NAD83 (National Spatial Reference System 2011)	1116	North American Vertical Datum 1988	5103
13RFN080790.las	NAD83 (National Spatial Reference System 2011)	1116	North American Vertical Datum 1988	5103
13RFN080805.las	NAD83 (National Spatial Reference System 2011)	1116	North American Vertical Datum 1988	5103
13RFN080820.las	NAD83 (National Spatial Reference System 2011)	1116	North American Vertical Datum 1988	5103
13RFN080835.las	NAD83 (National Spatial Reference System 2011)	1116	North American Vertical Datum 1988	5103
13RFN080850.las	NAD83 (National Spatial Reference System 2011)	1116	North American Vertical Datum 1988	5103
13RFN080865.las	NAD83 (National Spatial Reference System 2011)	1116	North American Vertical Datum 1988	5103
13RFN080880.las	NAD83 (National Spatial Reference System 2011)	1116	North American Vertical Datum 1988	5103
13RFN080895.las	NAD83 (National Spatial Reference System 2011)	1116	North American Vertical Datum 1988	5103
13RFN080910.las	NAD83 (National Spatial Reference System 2011)	1116	North American Vertical Datum 1988	5103
13RFN080925.las	NAD83 (National Spatial Reference System 2011)	1116	North American Vertical Datum 1988	5103
13RFN080940.las	NAD83 (National Spatial Reference System 2011)	1116	North American Vertical Datum 1988	5103
13RFN080955.las	NAD83 (National Spatial Reference System 2011)	1116	North American Vertical Datum 1988	5103
13RFN080970.las	NAD83 (National Spatial Reference System 2011)	1116	North American Vertical Datum 1988	5103
13RFN080985.las	NAD83 (National Spatial Reference System 2011)	1116	North American Vertical Datum 1988	5103
13RFN095385.las	NAD83 (National Spatial Reference System 2011)	1116	North American Vertical Datum 1988	5103

DPH-4 Report on Datums - continued

File	Horizontal Datum	EPSG Code	Vertical Datum	EPSG Code
13RFN095400.las	NAD83 (National Spatial Reference System 2011)	1116	North American Vertical Datum 1988	5103
13RFN095415.las	NAD83 (National Spatial Reference System 2011)	1116	North American Vertical Datum 1988	5103
13RFN095430.las	NAD83 (National Spatial Reference System 2011)	1116	North American Vertical Datum 1988	5103
13RFN095445.las	NAD83 (National Spatial Reference System 2011)	1116	North American Vertical Datum 1988	5103
13RFN095460.las	NAD83 (National Spatial Reference System 2011)	1116	North American Vertical Datum 1988	5103
13RFN095475.las	NAD83 (National Spatial Reference System 2011)	1116	North American Vertical Datum 1988	5103
13RFN095490.las	NAD83 (National Spatial Reference System 2011)	1116	North American Vertical Datum 1988	5103
13RFN095505.las	NAD83 (National Spatial Reference System 2011)	1116	North American Vertical Datum 1988	5103
13RFN095520.las	NAD83 (National Spatial Reference System 2011)	1116	North American Vertical Datum 1988	5103
13RFN095535.las	NAD83 (National Spatial Reference System 2011)	1116	North American Vertical Datum 1988	5103
13RFN095550.las	NAD83 (National Spatial Reference System 2011)	1116	North American Vertical Datum 1988	5103
13RFN095565.las	NAD83 (National Spatial Reference System 2011)	1116	North American Vertical Datum 1988	5103
13RFN095580.las	NAD83 (National Spatial Reference System 2011)	1116	North American Vertical Datum 1988	5103
13RFN095595.las	NAD83 (National Spatial Reference System 2011)	1116	North American Vertical Datum 1988	5103
13RFN095610.las	NAD83 (National Spatial Reference System 2011)	1116	North American Vertical Datum 1988	5103
13RFN095625.las	NAD83 (National Spatial Reference System 2011)	1116	North American Vertical Datum 1988	5103
13RFN095640.las	NAD83 (National Spatial Reference System 2011)	1116	North American Vertical Datum 1988	5103
13RFN095655.las	NAD83 (National Spatial Reference System 2011)	1116	North American Vertical Datum 1988	5103
13RFN095670.las	NAD83 (National Spatial Reference System 2011)	1116	North American Vertical Datum 1988	5103
13RFN095685.las	NAD83 (National Spatial Reference System 2011)	1116	North American Vertical Datum 1988	5103
13RFN095700.las	NAD83 (National Spatial Reference System 2011)	1116	North American Vertical Datum 1988	5103
13RFN095715.las	NAD83 (National Spatial Reference System 2011)	1116	North American Vertical Datum 1988	5103
13RFN095730.las	NAD83 (National Spatial Reference System 2011)	1116	North American Vertical Datum 1988	5103
13RFN095745.las	NAD83 (National Spatial Reference System 2011)	1116	North American Vertical Datum 1988	5103
13RFN095760.las	NAD83 (National Spatial Reference System 2011)	1116	North American Vertical Datum 1988	5103
13RFN095775.las	NAD83 (National Spatial Reference System 2011)	1116	North American Vertical Datum 1988	5103
13RFN095790.las	NAD83 (National Spatial Reference System 2011)	1116	North American Vertical Datum 1988	5103
13RFN095805.las	NAD83 (National Spatial Reference System 2011)	1116	North American Vertical Datum 1988	5103
13RFN095820.las	NAD83 (National Spatial Reference System 2011)	1116	North American Vertical Datum 1988	5103
13RFN095835.las	NAD83 (National Spatial Reference System 2011)	1116	North American Vertical Datum 1988	5103
13RFN095850.las	NAD83 (National Spatial Reference System 2011)	1116	North American Vertical Datum 1988	5103
13RFN095865.las	NAD83 (National Spatial Reference System 2011)	1116	North American Vertical Datum 1988	5103
13RFN095880.las	NAD83 (National Spatial Reference System 2011)	1116	North American Vertical Datum 1988	5103
13RFN095895.las	NAD83 (National Spatial Reference System 2011)	1116	North American Vertical Datum 1988	5103

DPH-4 Report on Datums - continued

File	Horizontal Datum	EPSG Code	Vertical Datum	EPSG Code
13RFN095910.las	NAD83 (National Spatial Reference System 2011)	1116	North American Vertical Datum 1988	5103
13RFN095925.las	NAD83 (National Spatial Reference System 2011)	1116	North American Vertical Datum 1988	5103
13RFN095940.las	NAD83 (National Spatial Reference System 2011)	1116	North American Vertical Datum 1988	5103
13RFN095955.las	NAD83 (National Spatial Reference System 2011)	1116	North American Vertical Datum 1988	5103
13RFN095970.las	NAD83 (National Spatial Reference System 2011)	1116	North American Vertical Datum 1988	5103
13RFN095985.las	NAD83 (National Spatial Reference System 2011)	1116	North American Vertical Datum 1988	5103
13RFN110385.las	NAD83 (National Spatial Reference System 2011)	1116	North American Vertical Datum 1988	5103
13RFN110400.las	NAD83 (National Spatial Reference System 2011)	1116	North American Vertical Datum 1988	5103
13RFN110415.las	NAD83 (National Spatial Reference System 2011)	1116	North American Vertical Datum 1988	5103
13RFN110430.las	NAD83 (National Spatial Reference System 2011)	1116	North American Vertical Datum 1988	5103
13RFN110445.las	NAD83 (National Spatial Reference System 2011)	1116	North American Vertical Datum 1988	5103
13RFN110460.las	NAD83 (National Spatial Reference System 2011)	1116	North American Vertical Datum 1988	5103
13RFN110475.las	NAD83 (National Spatial Reference System 2011)	1116	North American Vertical Datum 1988	5103
13RFN110490.las	NAD83 (National Spatial Reference System 2011)	1116	North American Vertical Datum 1988	5103
13RFN110505.las	NAD83 (National Spatial Reference System 2011)	1116	North American Vertical Datum 1988	5103
13RFN110520.las	NAD83 (National Spatial Reference System 2011)	1116	North American Vertical Datum 1988	5103
13RFN110535.las	NAD83 (National Spatial Reference System 2011)	1116	North American Vertical Datum 1988	5103
13RFN110550.las	NAD83 (National Spatial Reference System 2011)	1116	North American Vertical Datum 1988	5103
13RFN110565.las	NAD83 (National Spatial Reference System 2011)	1116	North American Vertical Datum 1988	5103
13RFN110580.las	NAD83 (National Spatial Reference System 2011)	1116	North American Vertical Datum 1988	5103
13RFN110595.las	NAD83 (National Spatial Reference System 2011)	1116	North American Vertical Datum 1988	5103
13RFN110610.las	NAD83 (National Spatial Reference System 2011)	1116	North American Vertical Datum 1988	5103
13RFN110625.las	NAD83 (National Spatial Reference System 2011)	1116	North American Vertical Datum 1988	5103
13RFN110640.las	NAD83 (National Spatial Reference System 2011)	1116	North American Vertical Datum 1988	5103
13RFN110655.las	NAD83 (National Spatial Reference System 2011)	1116	North American Vertical Datum 1988	5103
13RFN110670.las	NAD83 (National Spatial Reference System 2011)	1116	North American Vertical Datum 1988	5103
13RFN110685.las	NAD83 (National Spatial Reference System 2011)	1116	North American Vertical Datum 1988	5103
13RFN110700.las	NAD83 (National Spatial Reference System 2011)	1116	North American Vertical Datum 1988	5103
13RFN110715.las	NAD83 (National Spatial Reference System 2011)	1116	North American Vertical Datum 1988	5103
13RFN110730.las	NAD83 (National Spatial Reference System 2011)	1116	North American Vertical Datum 1988	5103
13RFN110745.las	NAD83 (National Spatial Reference System 2011)	1116	North American Vertical Datum 1988	5103
13RFN110760.las	NAD83 (National Spatial Reference System 2011)	1116	North American Vertical Datum 1988	5103
13RFN110775.las	NAD83 (National Spatial Reference System 2011)	1116	North American Vertical Datum 1988	5103
13RFN110790.las	NAD83 (National Spatial Reference System 2011)	1116	North American Vertical Datum 1988	5103

DPH-4 Report on Datums - continued

File	Horizontal Datum	EPSG Code	Vertical Datum	EPSG Code
13RFN110805.las	NAD83 (National Spatial Reference System 2011)	1116	North American Vertical Datum 1988	5103
13RFN110820.las	NAD83 (National Spatial Reference System 2011)	1116	North American Vertical Datum 1988	5103
13RFN110835.las	NAD83 (National Spatial Reference System 2011)	1116	North American Vertical Datum 1988	5103
13RFN110850.las	NAD83 (National Spatial Reference System 2011)	1116	North American Vertical Datum 1988	5103
13RFN110865.las	NAD83 (National Spatial Reference System 2011)	1116	North American Vertical Datum 1988	5103
13RFN110880.las	NAD83 (National Spatial Reference System 2011)	1116	North American Vertical Datum 1988	5103
13RFN110895.las	NAD83 (National Spatial Reference System 2011)	1116	North American Vertical Datum 1988	5103
13RFN110910.las	NAD83 (National Spatial Reference System 2011)	1116	North American Vertical Datum 1988	5103
13RFN110925.las	NAD83 (National Spatial Reference System 2011)	1116	North American Vertical Datum 1988	5103
13RFN110940.las	NAD83 (National Spatial Reference System 2011)	1116	North American Vertical Datum 1988	5103
13RFN110955.las	NAD83 (National Spatial Reference System 2011)	1116	North American Vertical Datum 1988	5103
13RFN110970.las	NAD83 (National Spatial Reference System 2011)	1116	North American Vertical Datum 1988	5103
13RFN110985.las	NAD83 (National Spatial Reference System 2011)	1116	North American Vertical Datum 1988	5103
13RFN125370.las	NAD83 (National Spatial Reference System 2011)	1116	North American Vertical Datum 1988	5103
13RFN125385.las	NAD83 (National Spatial Reference System 2011)	1116	North American Vertical Datum 1988	5103
13RFN125400.las	NAD83 (National Spatial Reference System 2011)	1116	North American Vertical Datum 1988	5103
13RFN125415.las	NAD83 (National Spatial Reference System 2011)	1116	North American Vertical Datum 1988	5103
13RFN125430.las	NAD83 (National Spatial Reference System 2011)	1116	North American Vertical Datum 1988	5103
13RFN125445.las	NAD83 (National Spatial Reference System 2011)	1116	North American Vertical Datum 1988	5103
13RFN125460.las	NAD83 (National Spatial Reference System 2011)	1116	North American Vertical Datum 1988	5103
13RFN125475.las	NAD83 (National Spatial Reference System 2011)	1116	North American Vertical Datum 1988	5103
13RFN125490.las	NAD83 (National Spatial Reference System 2011)	1116	North American Vertical Datum 1988	5103
13RFN125505.las	NAD83 (National Spatial Reference System 2011)	1116	North American Vertical Datum 1988	5103
13RFN125520.las	NAD83 (National Spatial Reference System 2011)	1116	North American Vertical Datum 1988	5103
13RFN125535.las	NAD83 (National Spatial Reference System 2011)	1116	North American Vertical Datum 1988	5103
13RFN125550.las	NAD83 (National Spatial Reference System 2011)	1116	North American Vertical Datum 1988	5103
13RFN125565.las	NAD83 (National Spatial Reference System 2011)	1116	North American Vertical Datum 1988	5103
13RFN125580.las	NAD83 (National Spatial Reference System 2011)	1116	North American Vertical Datum 1988	5103
13RFN125595.las	NAD83 (National Spatial Reference System 2011)	1116	North American Vertical Datum 1988	5103
13RFN125610.las	NAD83 (National Spatial Reference System 2011)	1116	North American Vertical Datum 1988	5103
13RFN125625.las	NAD83 (National Spatial Reference System 2011)	1116	North American Vertical Datum 1988	5103
13RFN125640.las	NAD83 (National Spatial Reference System 2011)	1116	North American Vertical Datum 1988	5103
13RFN125655.las	NAD83 (National Spatial Reference System 2011)	1116	North American Vertical Datum 1988	5103
13RFN125670.las	NAD83 (National Spatial Reference System 2011)	1116	North American Vertical Datum 1988	5103

DPH-4 Report on Datums - continued

File	Horizontal Datum	EPSG Code	Vertical Datum	EPSG Code
13RFN125685.las	NAD83 (National Spatial Reference System 2011)	1116	North American Vertical Datum 1988	5103
13RFN125700.las	NAD83 (National Spatial Reference System 2011)	1116	North American Vertical Datum 1988	5103
13RFN125715.las	NAD83 (National Spatial Reference System 2011)	1116	North American Vertical Datum 1988	5103
13RFN125730.las	NAD83 (National Spatial Reference System 2011)	1116	North American Vertical Datum 1988	5103
13RFN125745.las	NAD83 (National Spatial Reference System 2011)	1116	North American Vertical Datum 1988	5103
13RFN125760.las	NAD83 (National Spatial Reference System 2011)	1116	North American Vertical Datum 1988	5103
13RFN125775.las	NAD83 (National Spatial Reference System 2011)	1116	North American Vertical Datum 1988	5103
13RFN125790.las	NAD83 (National Spatial Reference System 2011)	1116	North American Vertical Datum 1988	5103
13RFN125805.las	NAD83 (National Spatial Reference System 2011)	1116	North American Vertical Datum 1988	5103
13RFN125820.las	NAD83 (National Spatial Reference System 2011)	1116	North American Vertical Datum 1988	5103
13RFN125835.las	NAD83 (National Spatial Reference System 2011)	1116	North American Vertical Datum 1988	5103
13RFN125850.las	NAD83 (National Spatial Reference System 2011)	1116	North American Vertical Datum 1988	5103
13RFN125865.las	NAD83 (National Spatial Reference System 2011)	1116	North American Vertical Datum 1988	5103
13RFN125880.las	NAD83 (National Spatial Reference System 2011)	1116	North American Vertical Datum 1988	5103
13RFN125895.las	NAD83 (National Spatial Reference System 2011)	1116	North American Vertical Datum 1988	5103
13RFN125910.las	NAD83 (National Spatial Reference System 2011)	1116	North American Vertical Datum 1988	5103
13RFN125925.las	NAD83 (National Spatial Reference System 2011)	1116	North American Vertical Datum 1988	5103
13RFN125940.las	NAD83 (National Spatial Reference System 2011)	1116	North American Vertical Datum 1988	5103
13RFN125955.las	NAD83 (National Spatial Reference System 2011)	1116	North American Vertical Datum 1988	5103
13RFN125970.las	NAD83 (National Spatial Reference System 2011)	1116	North American Vertical Datum 1988	5103
13RFN125985.las	NAD83 (National Spatial Reference System 2011)	1116	North American Vertical Datum 1988	5103
13RFN140370.las	NAD83 (National Spatial Reference System 2011)	1116	North American Vertical Datum 1988	5103
13RFN140385.las	NAD83 (National Spatial Reference System 2011)	1116	North American Vertical Datum 1988	5103
13RFN140400.las	NAD83 (National Spatial Reference System 2011)	1116	North American Vertical Datum 1988	5103
13RFN140415.las	NAD83 (National Spatial Reference System 2011)	1116	North American Vertical Datum 1988	5103
13RFN140430.las	NAD83 (National Spatial Reference System 2011)	1116	North American Vertical Datum 1988	5103
13RFN140445.las	NAD83 (National Spatial Reference System 2011)	1116	North American Vertical Datum 1988	5103
13RFN140460.las	NAD83 (National Spatial Reference System 2011)	1116	North American Vertical Datum 1988	5103
13RFN140475.las	NAD83 (National Spatial Reference System 2011)	1116	North American Vertical Datum 1988	5103
13RFN140490.las	NAD83 (National Spatial Reference System 2011)	1116	North American Vertical Datum 1988	5103
13RFN140505.las	NAD83 (National Spatial Reference System 2011)	1116	North American Vertical Datum 1988	5103
13RFN140520.las	NAD83 (National Spatial Reference System 2011)	1116	North American Vertical Datum 1988	5103
13RFN140535.las	NAD83 (National Spatial Reference System 2011)	1116	North American Vertical Datum 1988	5103
13RFN140550.las	NAD83 (National Spatial Reference System 2011)	1116	North American Vertical Datum 1988	5103

DPH-4 Report on Datums - continued

File	Horizontal Datum	EPSG Code	Vertical Datum	EPSG Code
13RFN140565.las	NAD83 (National Spatial Reference System 2011)	1116	North American Vertical Datum 1988	5103
13RFN140580.las	NAD83 (National Spatial Reference System 2011)	1116	North American Vertical Datum 1988	5103
13RFN140595.las	NAD83 (National Spatial Reference System 2011)	1116	North American Vertical Datum 1988	5103
13RFN140610.las	NAD83 (National Spatial Reference System 2011)	1116	North American Vertical Datum 1988	5103
13RFN140625.las	NAD83 (National Spatial Reference System 2011)	1116	North American Vertical Datum 1988	5103
13RFN140640.las	NAD83 (National Spatial Reference System 2011)	1116	North American Vertical Datum 1988	5103
13RFN140655.las	NAD83 (National Spatial Reference System 2011)	1116	North American Vertical Datum 1988	5103
13RFN140670.las	NAD83 (National Spatial Reference System 2011)	1116	North American Vertical Datum 1988	5103
13RFN140685.las	NAD83 (National Spatial Reference System 2011)	1116	North American Vertical Datum 1988	5103
13RFN140700.las	NAD83 (National Spatial Reference System 2011)	1116	North American Vertical Datum 1988	5103
13RFN140715.las	NAD83 (National Spatial Reference System 2011)	1116	North American Vertical Datum 1988	5103
13RFN140730.las	NAD83 (National Spatial Reference System 2011)	1116	North American Vertical Datum 1988	5103
13RFN140745.las	NAD83 (National Spatial Reference System 2011)	1116	North American Vertical Datum 1988	5103
13RFN140760.las	NAD83 (National Spatial Reference System 2011)	1116	North American Vertical Datum 1988	5103
13RFN140775.las	NAD83 (National Spatial Reference System 2011)	1116	North American Vertical Datum 1988	5103
13RFN140790.las	NAD83 (National Spatial Reference System 2011)	1116	North American Vertical Datum 1988	5103
13RFN140805.las	NAD83 (National Spatial Reference System 2011)	1116	North American Vertical Datum 1988	5103
13RFN140820.las	NAD83 (National Spatial Reference System 2011)	1116	North American Vertical Datum 1988	5103
13RFN140835.las	NAD83 (National Spatial Reference System 2011)	1116	North American Vertical Datum 1988	5103
13RFN140850.las	NAD83 (National Spatial Reference System 2011)	1116	North American Vertical Datum 1988	5103
13RFN140865.las	NAD83 (National Spatial Reference System 2011)	1116	North American Vertical Datum 1988	5103
13RFN140880.las	NAD83 (National Spatial Reference System 2011)	1116	North American Vertical Datum 1988	5103
13RFN140895.las	NAD83 (National Spatial Reference System 2011)	1116	North American Vertical Datum 1988	5103
13RFN140910.las	NAD83 (National Spatial Reference System 2011)	1116	North American Vertical Datum 1988	5103
13RFN140925.las	NAD83 (National Spatial Reference System 2011)	1116	North American Vertical Datum 1988	5103
13RFN140940.las	NAD83 (National Spatial Reference System 2011)	1116	North American Vertical Datum 1988	5103
13RFN140955.las	NAD83 (National Spatial Reference System 2011)	1116	North American Vertical Datum 1988	5103
13RFN140970.las	NAD83 (National Spatial Reference System 2011)	1116	North American Vertical Datum 1988	5103
13RFN140985.las	NAD83 (National Spatial Reference System 2011)	1116	North American Vertical Datum 1988	5103
13RFN155370.las	NAD83 (National Spatial Reference System 2011)	1116	North American Vertical Datum 1988	5103
13RFN155385.las	NAD83 (National Spatial Reference System 2011)	1116	North American Vertical Datum 1988	5103
13RFN155400.las	NAD83 (National Spatial Reference System 2011)	1116	North American Vertical Datum 1988	5103
13RFN155415.las	NAD83 (National Spatial Reference System 2011)	1116	North American Vertical Datum 1988	5103
13RFN155430.las	NAD83 (National Spatial Reference System 2011)	1116	North American Vertical Datum 1988	5103

DPH-4 Report on Datums - continued

File	Horizontal Datum	EPSG Code	Vertical Datum	EPSG Code
13RFN155445.las	NAD83 (National Spatial Reference System 2011)	1116	North American Vertical Datum 1988	5103
13RFN155460.las	NAD83 (National Spatial Reference System 2011)	1116	North American Vertical Datum 1988	5103
13RFN155475.las	NAD83 (National Spatial Reference System 2011)	1116	North American Vertical Datum 1988	5103
13RFN155490.las	NAD83 (National Spatial Reference System 2011)	1116	North American Vertical Datum 1988	5103
13RFN155505.las	NAD83 (National Spatial Reference System 2011)	1116	North American Vertical Datum 1988	5103
13RFN155520.las	NAD83 (National Spatial Reference System 2011)	1116	North American Vertical Datum 1988	5103
13RFN155535.las	NAD83 (National Spatial Reference System 2011)	1116	North American Vertical Datum 1988	5103
13RFN155550.las	NAD83 (National Spatial Reference System 2011)	1116	North American Vertical Datum 1988	5103
13RFN155565.las	NAD83 (National Spatial Reference System 2011)	1116	North American Vertical Datum 1988	5103
13RFN155580.las	NAD83 (National Spatial Reference System 2011)	1116	North American Vertical Datum 1988	5103
13RFN155595.las	NAD83 (National Spatial Reference System 2011)	1116	North American Vertical Datum 1988	5103
13RFN155610.las	NAD83 (National Spatial Reference System 2011)	1116	North American Vertical Datum 1988	5103
13RFN155625.las	NAD83 (National Spatial Reference System 2011)	1116	North American Vertical Datum 1988	5103
13RFN155640.las	NAD83 (National Spatial Reference System 2011)	1116	North American Vertical Datum 1988	5103
13RFN155655.las	NAD83 (National Spatial Reference System 2011)	1116	North American Vertical Datum 1988	5103
13RFN155670.las	NAD83 (National Spatial Reference System 2011)	1116	North American Vertical Datum 1988	5103
13RFN155685.las	NAD83 (National Spatial Reference System 2011)	1116	North American Vertical Datum 1988	5103
13RFN155700.las	NAD83 (National Spatial Reference System 2011)	1116	North American Vertical Datum 1988	5103
13RFN155715.las	NAD83 (National Spatial Reference System 2011)	1116	North American Vertical Datum 1988	5103
13RFN155730.las	NAD83 (National Spatial Reference System 2011)	1116	North American Vertical Datum 1988	5103
13RFN155745.las	NAD83 (National Spatial Reference System 2011)	1116	North American Vertical Datum 1988	5103
13RFN155760.las	NAD83 (National Spatial Reference System 2011)	1116	North American Vertical Datum 1988	5103
13RFN155775.las	NAD83 (National Spatial Reference System 2011)	1116	North American Vertical Datum 1988	5103
13RFN155790.las	NAD83 (National Spatial Reference System 2011)	1116	North American Vertical Datum 1988	5103
13RFN155805.las	NAD83 (National Spatial Reference System 2011)	1116	North American Vertical Datum 1988	5103
13RFN155820.las	NAD83 (National Spatial Reference System 2011)	1116	North American Vertical Datum 1988	5103
13RFN155835.las	NAD83 (National Spatial Reference System 2011)	1116	North American Vertical Datum 1988	5103
13RFN155850.las	NAD83 (National Spatial Reference System 2011)	1116	North American Vertical Datum 1988	5103
13RFN155865.las	NAD83 (National Spatial Reference System 2011)	1116	North American Vertical Datum 1988	5103
13RFN155880.las	NAD83 (National Spatial Reference System 2011)	1116	North American Vertical Datum 1988	5103
13RFN155895.las	NAD83 (National Spatial Reference System 2011)	1116	North American Vertical Datum 1988	5103
13RFN155910.las	NAD83 (National Spatial Reference System 2011)	1116	North American Vertical Datum 1988	5103
13RFN155925.las	NAD83 (National Spatial Reference System 2011)	1116	North American Vertical Datum 1988	5103
13RFN155940.las	NAD83 (National Spatial Reference System 2011)	1116	North American Vertical Datum 1988	5103

DPH-4 Report on Datums - continued

File	Horizontal Datum	EPSG Code	Vertical Datum	EPSG Code
13RFN155955.las	NAD83 (National Spatial Reference System 2011)	1116	North American Vertical Datum 1988	5103
13RFN155970.las	NAD83 (National Spatial Reference System 2011)	1116	North American Vertical Datum 1988	5103
13RFN155985.las	NAD83 (National Spatial Reference System 2011)	1116	North American Vertical Datum 1988	5103
13RFN170325.las	NAD83 (National Spatial Reference System 2011)	1116	North American Vertical Datum 1988	5103
13RFN170340.las	NAD83 (National Spatial Reference System 2011)	1116	North American Vertical Datum 1988	5103
13RFN170355.las	NAD83 (National Spatial Reference System 2011)	1116	North American Vertical Datum 1988	5103
13RFN170370.las	NAD83 (National Spatial Reference System 2011)	1116	North American Vertical Datum 1988	5103
13RFN170385.las	NAD83 (National Spatial Reference System 2011)	1116	North American Vertical Datum 1988	5103
13RFN170400.las	NAD83 (National Spatial Reference System 2011)	1116	North American Vertical Datum 1988	5103
13RFN170415.las	NAD83 (National Spatial Reference System 2011)	1116	North American Vertical Datum 1988	5103
13RFN170430.las	NAD83 (National Spatial Reference System 2011)	1116	North American Vertical Datum 1988	5103
13RFN170445.las	NAD83 (National Spatial Reference System 2011)	1116	North American Vertical Datum 1988	5103
13RFN170460.las	NAD83 (National Spatial Reference System 2011)	1116	North American Vertical Datum 1988	5103
13RFN170475.las	NAD83 (National Spatial Reference System 2011)	1116	North American Vertical Datum 1988	5103
13RFN170490.las	NAD83 (National Spatial Reference System 2011)	1116	North American Vertical Datum 1988	5103
13RFN170505.las	NAD83 (National Spatial Reference System 2011)	1116	North American Vertical Datum 1988	5103
13RFN170520.las	NAD83 (National Spatial Reference System 2011)	1116	North American Vertical Datum 1988	5103
13RFN170535.las	NAD83 (National Spatial Reference System 2011)	1116	North American Vertical Datum 1988	5103
13RFN170550.las	NAD83 (National Spatial Reference System 2011)	1116	North American Vertical Datum 1988	5103
13RFN170565.las	NAD83 (National Spatial Reference System 2011)	1116	North American Vertical Datum 1988	5103
13RFN170580.las	NAD83 (National Spatial Reference System 2011)	1116	North American Vertical Datum 1988	5103
13RFN170595.las	NAD83 (National Spatial Reference System 2011)	1116	North American Vertical Datum 1988	5103
13RFN170610.las	NAD83 (National Spatial Reference System 2011)	1116	North American Vertical Datum 1988	5103
13RFN170625.las	NAD83 (National Spatial Reference System 2011)	1116	North American Vertical Datum 1988	5103
13RFN170640.las	NAD83 (National Spatial Reference System 2011)	1116	North American Vertical Datum 1988	5103
13RFN170655.las	NAD83 (National Spatial Reference System 2011)	1116	North American Vertical Datum 1988	5103
13RFN170670.las	NAD83 (National Spatial Reference System 2011)	1116	North American Vertical Datum 1988	5103
13RFN170685.las	NAD83 (National Spatial Reference System 2011)	1116	North American Vertical Datum 1988	5103
13RFN170700.las	NAD83 (National Spatial Reference System 2011)	1116	North American Vertical Datum 1988	5103
13RFN170715.las	NAD83 (National Spatial Reference System 2011)	1116	North American Vertical Datum 1988	5103
13RFN170730.las	NAD83 (National Spatial Reference System 2011)	1116	North American Vertical Datum 1988	5103
13RFN170745.las	NAD83 (National Spatial Reference System 2011)	1116	North American Vertical Datum 1988	5103
13RFN170760.las	NAD83 (National Spatial Reference System 2011)	1116	North American Vertical Datum 1988	5103
13RFN170775.las	NAD83 (National Spatial Reference System 2011)	1116	North American Vertical Datum 1988	5103

DPH-4 Report on Datums - continued

File	Horizontal Datum	EPSG Code	Vertical Datum	EPSG Code
13RFN170790.las	NAD83 (National Spatial Reference System 2011)	1116	North American Vertical Datum 1988	5103
13RFN170805.las	NAD83 (National Spatial Reference System 2011)	1116	North American Vertical Datum 1988	5103
13RFN170820.las	NAD83 (National Spatial Reference System 2011)	1116	North American Vertical Datum 1988	5103
13RFN170835.las	NAD83 (National Spatial Reference System 2011)	1116	North American Vertical Datum 1988	5103
13RFN170850.las	NAD83 (National Spatial Reference System 2011)	1116	North American Vertical Datum 1988	5103
13RFN170865.las	NAD83 (National Spatial Reference System 2011)	1116	North American Vertical Datum 1988	5103
13RFN170880.las	NAD83 (National Spatial Reference System 2011)	1116	North American Vertical Datum 1988	5103
13RFN170895.las	NAD83 (National Spatial Reference System 2011)	1116	North American Vertical Datum 1988	5103
13RFN170910.las	NAD83 (National Spatial Reference System 2011)	1116	North American Vertical Datum 1988	5103
13RFN170925.las	NAD83 (National Spatial Reference System 2011)	1116	North American Vertical Datum 1988	5103
13RFN170940.las	NAD83 (National Spatial Reference System 2011)	1116	North American Vertical Datum 1988	5103
13RFN170955.las	NAD83 (National Spatial Reference System 2011)	1116	North American Vertical Datum 1988	5103
13RFN170970.las	NAD83 (National Spatial Reference System 2011)	1116	North American Vertical Datum 1988	5103
13RFN170985.las	NAD83 (National Spatial Reference System 2011)	1116	North American Vertical Datum 1988	5103
13RFN185325.las	NAD83 (National Spatial Reference System 2011)	1116	North American Vertical Datum 1988	5103
13RFN185340.las	NAD83 (National Spatial Reference System 2011)	1116	North American Vertical Datum 1988	5103
13RFN185355.las	NAD83 (National Spatial Reference System 2011)	1116	North American Vertical Datum 1988	5103
13RFN185370.las	NAD83 (National Spatial Reference System 2011)	1116	North American Vertical Datum 1988	5103
13RFN185385.las	NAD83 (National Spatial Reference System 2011)	1116	North American Vertical Datum 1988	5103
13RFN185400.las	NAD83 (National Spatial Reference System 2011)	1116	North American Vertical Datum 1988	5103
13RFN185415.las	NAD83 (National Spatial Reference System 2011)	1116	North American Vertical Datum 1988	5103
13RFN185430.las	NAD83 (National Spatial Reference System 2011)	1116	North American Vertical Datum 1988	5103
13RFN185445.las	NAD83 (National Spatial Reference System 2011)	1116	North American Vertical Datum 1988	5103
13RFN185460.las	NAD83 (National Spatial Reference System 2011)	1116	North American Vertical Datum 1988	5103
13RFN185475.las	NAD83 (National Spatial Reference System 2011)	1116	North American Vertical Datum 1988	5103
13RFN185490.las	NAD83 (National Spatial Reference System 2011)	1116	North American Vertical Datum 1988	5103
13RFN185505.las	NAD83 (National Spatial Reference System 2011)	1116	North American Vertical Datum 1988	5103
13RFN185520.las	NAD83 (National Spatial Reference System 2011)	1116	North American Vertical Datum 1988	5103
13RFN185535.las	NAD83 (National Spatial Reference System 2011)	1116	North American Vertical Datum 1988	5103
13RFN185550.las	NAD83 (National Spatial Reference System 2011)	1116	North American Vertical Datum 1988	5103
13RFN185565.las	NAD83 (National Spatial Reference System 2011)	1116	North American Vertical Datum 1988	5103
13RFN185580.las	NAD83 (National Spatial Reference System 2011)	1116	North American Vertical Datum 1988	5103
13RFN185595.las	NAD83 (National Spatial Reference System 2011)	1116	North American Vertical Datum 1988	5103
13RFN185610.las	NAD83 (National Spatial Reference System 2011)	1116	North American Vertical Datum 1988	5103

DPH-4 Report on Datums - continued

File	Horizontal Datum	EPSG Code	Vertical Datum	EPSG Code
13RFN185625.las	NAD83 (National Spatial Reference System 2011)	1116	North American Vertical Datum 1988	5103
13RFN185640.las	NAD83 (National Spatial Reference System 2011)	1116	North American Vertical Datum 1988	5103
13RFN185655.las	NAD83 (National Spatial Reference System 2011)	1116	North American Vertical Datum 1988	5103
13RFN185670.las	NAD83 (National Spatial Reference System 2011)	1116	North American Vertical Datum 1988	5103
13RFN185685.las	NAD83 (National Spatial Reference System 2011)	1116	North American Vertical Datum 1988	5103
13RFN185700.las	NAD83 (National Spatial Reference System 2011)	1116	North American Vertical Datum 1988	5103
13RFN185715.las	NAD83 (National Spatial Reference System 2011)	1116	North American Vertical Datum 1988	5103
13RFN185730.las	NAD83 (National Spatial Reference System 2011)	1116	North American Vertical Datum 1988	5103
13RFN185745.las	NAD83 (National Spatial Reference System 2011)	1116	North American Vertical Datum 1988	5103
13RFN185760.las	NAD83 (National Spatial Reference System 2011)	1116	North American Vertical Datum 1988	5103
13RFN185775.las	NAD83 (National Spatial Reference System 2011)	1116	North American Vertical Datum 1988	5103
13RFN185790.las	NAD83 (National Spatial Reference System 2011)	1116	North American Vertical Datum 1988	5103
13RFN185805.las	NAD83 (National Spatial Reference System 2011)	1116	North American Vertical Datum 1988	5103
13RFN185820.las	NAD83 (National Spatial Reference System 2011)	1116	North American Vertical Datum 1988	5103
13RFN185835.las	NAD83 (National Spatial Reference System 2011)	1116	North American Vertical Datum 1988	5103
13RFN185850.las	NAD83 (National Spatial Reference System 2011)	1116	North American Vertical Datum 1988	5103
13RFN185865.las	NAD83 (National Spatial Reference System 2011)	1116	North American Vertical Datum 1988	5103
13RFN185880.las	NAD83 (National Spatial Reference System 2011)	1116	North American Vertical Datum 1988	5103
13RFN185895.las	NAD83 (National Spatial Reference System 2011)	1116	North American Vertical Datum 1988	5103
13RFN185910.las	NAD83 (National Spatial Reference System 2011)	1116	North American Vertical Datum 1988	5103
13RFN185925.las	NAD83 (National Spatial Reference System 2011)	1116	North American Vertical Datum 1988	5103
13RFN185940.las	NAD83 (National Spatial Reference System 2011)	1116	North American Vertical Datum 1988	5103
13RFN185955.las	NAD83 (National Spatial Reference System 2011)	1116	North American Vertical Datum 1988	5103
13RFN185970.las	NAD83 (National Spatial Reference System 2011)	1116	North American Vertical Datum 1988	5103
13RFN185985.las	NAD83 (National Spatial Reference System 2011)	1116	North American Vertical Datum 1988	5103
13RFN200325.las	NAD83 (National Spatial Reference System 2011)	1116	North American Vertical Datum 1988	5103
13RFN200340.las	NAD83 (National Spatial Reference System 2011)	1116	North American Vertical Datum 1988	5103
13RFN200355.las	NAD83 (National Spatial Reference System 2011)	1116	North American Vertical Datum 1988	5103
13RFN200370.las	NAD83 (National Spatial Reference System 2011)	1116	North American Vertical Datum 1988	5103
13RFN200385.las	NAD83 (National Spatial Reference System 2011)	1116	North American Vertical Datum 1988	5103
13RFN200400.las	NAD83 (National Spatial Reference System 2011)	1116	North American Vertical Datum 1988	5103
13RFN200415.las	NAD83 (National Spatial Reference System 2011)	1116	North American Vertical Datum 1988	5103
13RFN200430.las	NAD83 (National Spatial Reference System 2011)	1116	North American Vertical Datum 1988	5103
13RFN200445.las	NAD83 (National Spatial Reference System 2011)	1116	North American Vertical Datum 1988	5103

DPH-4 Report on Datums - continued

File	Horizontal Datum	EPSG Code	Vertical Datum	EPSG Code
13RFN200460.las	NAD83 (National Spatial Reference System 2011)	1116	North American Vertical Datum 1988	5103
13RFN200475.las	NAD83 (National Spatial Reference System 2011)	1116	North American Vertical Datum 1988	5103
13RFN200490.las	NAD83 (National Spatial Reference System 2011)	1116	North American Vertical Datum 1988	5103
13RFN200505.las	NAD83 (National Spatial Reference System 2011)	1116	North American Vertical Datum 1988	5103
13RFN200520.las	NAD83 (National Spatial Reference System 2011)	1116	North American Vertical Datum 1988	5103
13RFN200535.las	NAD83 (National Spatial Reference System 2011)	1116	North American Vertical Datum 1988	5103
13RFN200550.las	NAD83 (National Spatial Reference System 2011)	1116	North American Vertical Datum 1988	5103
13RFN200565.las	NAD83 (National Spatial Reference System 2011)	1116	North American Vertical Datum 1988	5103
13RFN200580.las	NAD83 (National Spatial Reference System 2011)	1116	North American Vertical Datum 1988	5103
13RFN200595.las	NAD83 (National Spatial Reference System 2011)	1116	North American Vertical Datum 1988	5103
13RFN200610.las	NAD83 (National Spatial Reference System 2011)	1116	North American Vertical Datum 1988	5103
13RFN200625.las	NAD83 (National Spatial Reference System 2011)	1116	North American Vertical Datum 1988	5103
13RFN200640.las	NAD83 (National Spatial Reference System 2011)	1116	North American Vertical Datum 1988	5103
13RFN200655.las	NAD83 (National Spatial Reference System 2011)	1116	North American Vertical Datum 1988	5103
13RFN200670.las	NAD83 (National Spatial Reference System 2011)	1116	North American Vertical Datum 1988	5103
13RFN200685.las	NAD83 (National Spatial Reference System 2011)	1116	North American Vertical Datum 1988	5103
13RFN200700.las	NAD83 (National Spatial Reference System 2011)	1116	North American Vertical Datum 1988	5103
13RFN200715.las	NAD83 (National Spatial Reference System 2011)	1116	North American Vertical Datum 1988	5103
13RFN200730.las	NAD83 (National Spatial Reference System 2011)	1116	North American Vertical Datum 1988	5103
13RFN200745.las	NAD83 (National Spatial Reference System 2011)	1116	North American Vertical Datum 1988	5103
13RFN200760.las	NAD83 (National Spatial Reference System 2011)	1116	North American Vertical Datum 1988	5103
13RFN200775.las	NAD83 (National Spatial Reference System 2011)	1116	North American Vertical Datum 1988	5103
13RFN200790.las	NAD83 (National Spatial Reference System 2011)	1116	North American Vertical Datum 1988	5103
13RFN200805.las	NAD83 (National Spatial Reference System 2011)	1116	North American Vertical Datum 1988	5103
13RFN200820.las	NAD83 (National Spatial Reference System 2011)	1116	North American Vertical Datum 1988	5103
13RFN200835.las	NAD83 (National Spatial Reference System 2011)	1116	North American Vertical Datum 1988	5103
13RFN200850.las	NAD83 (National Spatial Reference System 2011)	1116	North American Vertical Datum 1988	5103
13RFN200865.las	NAD83 (National Spatial Reference System 2011)	1116	North American Vertical Datum 1988	5103
13RFN200880.las	NAD83 (National Spatial Reference System 2011)	1116	North American Vertical Datum 1988	5103
13RFN200895.las	NAD83 (National Spatial Reference System 2011)	1116	North American Vertical Datum 1988	5103
13RFN200910.las	NAD83 (National Spatial Reference System 2011)	1116	North American Vertical Datum 1988	5103
13RFN200925.las	NAD83 (National Spatial Reference System 2011)	1116	North American Vertical Datum 1988	5103
13RFN200940.las	NAD83 (National Spatial Reference System 2011)	1116	North American Vertical Datum 1988	5103
13RFN200955.las	NAD83 (National Spatial Reference System 2011)	1116	North American Vertical Datum 1988	5103

DPH-4 Report on Datums - continued

File	Horizontal Datum	EPSG Code	Vertical Datum	EPSG Code
13RFN200970.las	NAD83 (National Spatial Reference System 2011)	1116	North American Vertical Datum 1988	5103
13RFN200985.las	NAD83 (National Spatial Reference System 2011)	1116	North American Vertical Datum 1988	5103
13RFN215295.las	NAD83 (National Spatial Reference System 2011)	1116	North American Vertical Datum 1988	5103
13RFN215310.las	NAD83 (National Spatial Reference System 2011)	1116	North American Vertical Datum 1988	5103
13RFN215325.las	NAD83 (National Spatial Reference System 2011)	1116	North American Vertical Datum 1988	5103
13RFN215340.las	NAD83 (National Spatial Reference System 2011)	1116	North American Vertical Datum 1988	5103
13RFN215355.las	NAD83 (National Spatial Reference System 2011)	1116	North American Vertical Datum 1988	5103
13RFN215370.las	NAD83 (National Spatial Reference System 2011)	1116	North American Vertical Datum 1988	5103
13RFN215385.las	NAD83 (National Spatial Reference System 2011)	1116	North American Vertical Datum 1988	5103
13RFN215400.las	NAD83 (National Spatial Reference System 2011)	1116	North American Vertical Datum 1988	5103
13RFN215415.las	NAD83 (National Spatial Reference System 2011)	1116	North American Vertical Datum 1988	5103
13RFN215430.las	NAD83 (National Spatial Reference System 2011)	1116	North American Vertical Datum 1988	5103
13RFN215445.las	NAD83 (National Spatial Reference System 2011)	1116	North American Vertical Datum 1988	5103
13RFN215460.las	NAD83 (National Spatial Reference System 2011)	1116	North American Vertical Datum 1988	5103
13RFN215475.las	NAD83 (National Spatial Reference System 2011)	1116	North American Vertical Datum 1988	5103
13RFN215490.las	NAD83 (National Spatial Reference System 2011)	1116	North American Vertical Datum 1988	5103
13RFN215505.las	NAD83 (National Spatial Reference System 2011)	1116	North American Vertical Datum 1988	5103
13RFN215520.las	NAD83 (National Spatial Reference System 2011)	1116	North American Vertical Datum 1988	5103
13RFN215535.las	NAD83 (National Spatial Reference System 2011)	1116	North American Vertical Datum 1988	5103
13RFN215550.las	NAD83 (National Spatial Reference System 2011)	1116	North American Vertical Datum 1988	5103
13RFN215565.las	NAD83 (National Spatial Reference System 2011)	1116	North American Vertical Datum 1988	5103
13RFN215580.las	NAD83 (National Spatial Reference System 2011)	1116	North American Vertical Datum 1988	5103
13RFN215595.las	NAD83 (National Spatial Reference System 2011)	1116	North American Vertical Datum 1988	5103
13RFN215610.las	NAD83 (National Spatial Reference System 2011)	1116	North American Vertical Datum 1988	5103
13RFN215625.las	NAD83 (National Spatial Reference System 2011)	1116	North American Vertical Datum 1988	5103
13RFN215640.las	NAD83 (National Spatial Reference System 2011)	1116	North American Vertical Datum 1988	5103
13RFN215655.las	NAD83 (National Spatial Reference System 2011)	1116	North American Vertical Datum 1988	5103
13RFN215670.las	NAD83 (National Spatial Reference System 2011)	1116	North American Vertical Datum 1988	5103
13RFN215685.las	NAD83 (National Spatial Reference System 2011)	1116	North American Vertical Datum 1988	5103
13RFN215700.las	NAD83 (National Spatial Reference System 2011)	1116	North American Vertical Datum 1988	5103
13RFN215715.las	NAD83 (National Spatial Reference System 2011)	1116	North American Vertical Datum 1988	5103
13RFN215730.las	NAD83 (National Spatial Reference System 2011)	1116	North American Vertical Datum 1988	5103
13RFN215745.las	NAD83 (National Spatial Reference System 2011)	1116	North American Vertical Datum 1988	5103
13RFN215760.las	NAD83 (National Spatial Reference System 2011)	1116	North American Vertical Datum 1988	5103

DPH-4 Report on Datums - continued

File	Horizontal Datum	EPSG Code	Vertical Datum	EPSG Code
13RFN215775.las	NAD83 (National Spatial Reference System 2011)	1116	North American Vertical Datum 1988	5103
13RFN215790.las	NAD83 (National Spatial Reference System 2011)	1116	North American Vertical Datum 1988	5103
13RFN215805.las	NAD83 (National Spatial Reference System 2011)	1116	North American Vertical Datum 1988	5103
13RFN215820.las	NAD83 (National Spatial Reference System 2011)	1116	North American Vertical Datum 1988	5103
13RFN215835.las	NAD83 (National Spatial Reference System 2011)	1116	North American Vertical Datum 1988	5103
13RFN215850.las	NAD83 (National Spatial Reference System 2011)	1116	North American Vertical Datum 1988	5103
13RFN215865.las	NAD83 (National Spatial Reference System 2011)	1116	North American Vertical Datum 1988	5103
13RFN215880.las	NAD83 (National Spatial Reference System 2011)	1116	North American Vertical Datum 1988	5103
13RFN215895.las	NAD83 (National Spatial Reference System 2011)	1116	North American Vertical Datum 1988	5103
13RFN215910.las	NAD83 (National Spatial Reference System 2011)	1116	North American Vertical Datum 1988	5103
13RFN215925.las	NAD83 (National Spatial Reference System 2011)	1116	North American Vertical Datum 1988	5103
13RFN215940.las	NAD83 (National Spatial Reference System 2011)	1116	North American Vertical Datum 1988	5103
13RFN215955.las	NAD83 (National Spatial Reference System 2011)	1116	North American Vertical Datum 1988	5103
13RFN215970.las	NAD83 (National Spatial Reference System 2011)	1116	North American Vertical Datum 1988	5103
13RFN215985.las	NAD83 (National Spatial Reference System 2011)	1116	North American Vertical Datum 1988	5103
13RFN230280.las	NAD83 (National Spatial Reference System 2011)	1116	North American Vertical Datum 1988	5103
13RFN230295.las	NAD83 (National Spatial Reference System 2011)	1116	North American Vertical Datum 1988	5103
13RFN230310.las	NAD83 (National Spatial Reference System 2011)	1116	North American Vertical Datum 1988	5103
13RFN230325.las	NAD83 (National Spatial Reference System 2011)	1116	North American Vertical Datum 1988	5103
13RFN230340.las	NAD83 (National Spatial Reference System 2011)	1116	North American Vertical Datum 1988	5103
13RFN230355.las	NAD83 (National Spatial Reference System 2011)	1116	North American Vertical Datum 1988	5103
13RFN230370.las	NAD83 (National Spatial Reference System 2011)	1116	North American Vertical Datum 1988	5103
13RFN230385.las	NAD83 (National Spatial Reference System 2011)	1116	North American Vertical Datum 1988	5103
13RFN230400.las	NAD83 (National Spatial Reference System 2011)	1116	North American Vertical Datum 1988	5103
13RFN230415.las	NAD83 (National Spatial Reference System 2011)	1116	North American Vertical Datum 1988	5103
13RFN230430.las	NAD83 (National Spatial Reference System 2011)	1116	North American Vertical Datum 1988	5103
13RFN230445.las	NAD83 (National Spatial Reference System 2011)	1116	North American Vertical Datum 1988	5103
13RFN230460.las	NAD83 (National Spatial Reference System 2011)	1116	North American Vertical Datum 1988	5103
13RFN230475.las	NAD83 (National Spatial Reference System 2011)	1116	North American Vertical Datum 1988	5103
13RFN230490.las	NAD83 (National Spatial Reference System 2011)	1116	North American Vertical Datum 1988	5103
13RFN230505.las	NAD83 (National Spatial Reference System 2011)	1116	North American Vertical Datum 1988	5103
13RFN230520.las	NAD83 (National Spatial Reference System 2011)	1116	North American Vertical Datum 1988	5103
13RFN230535.las	NAD83 (National Spatial Reference System 2011)	1116	North American Vertical Datum 1988	5103
13RFN230550.las	NAD83 (National Spatial Reference System 2011)	1116	North American Vertical Datum 1988	5103

DPH-4 Report on Datums - continued

File	Horizontal Datum	EPSG Code	Vertical Datum	EPSG Code
13RFN230565.las	NAD83 (National Spatial Reference System 2011)	1116	North American Vertical Datum 1988	5103
13RFN230580.las	NAD83 (National Spatial Reference System 2011)	1116	North American Vertical Datum 1988	5103
13RFN230595.las	NAD83 (National Spatial Reference System 2011)	1116	North American Vertical Datum 1988	5103
13RFN230610.las	NAD83 (National Spatial Reference System 2011)	1116	North American Vertical Datum 1988	5103
13RFN230625.las	NAD83 (National Spatial Reference System 2011)	1116	North American Vertical Datum 1988	5103
13RFN230640.las	NAD83 (National Spatial Reference System 2011)	1116	North American Vertical Datum 1988	5103
13RFN230655.las	NAD83 (National Spatial Reference System 2011)	1116	North American Vertical Datum 1988	5103
13RFN230670.las	NAD83 (National Spatial Reference System 2011)	1116	North American Vertical Datum 1988	5103
13RFN230685.las	NAD83 (National Spatial Reference System 2011)	1116	North American Vertical Datum 1988	5103
13RFN230700.las	NAD83 (National Spatial Reference System 2011)	1116	North American Vertical Datum 1988	5103
13RFN230715.las	NAD83 (National Spatial Reference System 2011)	1116	North American Vertical Datum 1988	5103
13RFN230730.las	NAD83 (National Spatial Reference System 2011)	1116	North American Vertical Datum 1988	5103
13RFN230745.las	NAD83 (National Spatial Reference System 2011)	1116	North American Vertical Datum 1988	5103
13RFN230760.las	NAD83 (National Spatial Reference System 2011)	1116	North American Vertical Datum 1988	5103
13RFN230775.las	NAD83 (National Spatial Reference System 2011)	1116	North American Vertical Datum 1988	5103
13RFN230790.las	NAD83 (National Spatial Reference System 2011)	1116	North American Vertical Datum 1988	5103
13RFN230805.las	NAD83 (National Spatial Reference System 2011)	1116	North American Vertical Datum 1988	5103
13RFN230820.las	NAD83 (National Spatial Reference System 2011)	1116	North American Vertical Datum 1988	5103
13RFN230835.las	NAD83 (National Spatial Reference System 2011)	1116	North American Vertical Datum 1988	5103
13RFN230850.las	NAD83 (National Spatial Reference System 2011)	1116	North American Vertical Datum 1988	5103
13RFN230865.las	NAD83 (National Spatial Reference System 2011)	1116	North American Vertical Datum 1988	5103
13RFN230880.las	NAD83 (National Spatial Reference System 2011)	1116	North American Vertical Datum 1988	5103
13RFN230895.las	NAD83 (National Spatial Reference System 2011)	1116	North American Vertical Datum 1988	5103
13RFN230910.las	NAD83 (National Spatial Reference System 2011)	1116	North American Vertical Datum 1988	5103
13RFN230925.las	NAD83 (National Spatial Reference System 2011)	1116	North American Vertical Datum 1988	5103
13RFN230940.las	NAD83 (National Spatial Reference System 2011)	1116	North American Vertical Datum 1988	5103
13RFN230955.las	NAD83 (National Spatial Reference System 2011)	1116	North American Vertical Datum 1988	5103
13RFN230970.las	NAD83 (National Spatial Reference System 2011)	1116	North American Vertical Datum 1988	5103
13RFN230985.las	NAD83 (National Spatial Reference System 2011)	1116	North American Vertical Datum 1988	5103
13RFN245280.las	NAD83 (National Spatial Reference System 2011)	1116	North American Vertical Datum 1988	5103
13RFN245295.las	NAD83 (National Spatial Reference System 2011)	1116	North American Vertical Datum 1988	5103
13RFN245310.las	NAD83 (National Spatial Reference System 2011)	1116	North American Vertical Datum 1988	5103
13RFN245325.las	NAD83 (National Spatial Reference System 2011)	1116	North American Vertical Datum 1988	5103
13RFN245340.las	NAD83 (National Spatial Reference System 2011)	1116	North American Vertical Datum 1988	5103

DPH-4 Report on Datums - continued

File	Horizontal Datum	EPSG Code	Vertical Datum	EPSG Code
13RFN245355.las	NAD83 (National Spatial Reference System 2011)	1116	North American Vertical Datum 1988	5103
13RFN245370.las	NAD83 (National Spatial Reference System 2011)	1116	North American Vertical Datum 1988	5103
13RFN245385.las	NAD83 (National Spatial Reference System 2011)	1116	North American Vertical Datum 1988	5103
13RFN245400.las	NAD83 (National Spatial Reference System 2011)	1116	North American Vertical Datum 1988	5103
13RFN245415.las	NAD83 (National Spatial Reference System 2011)	1116	North American Vertical Datum 1988	5103
13RFN245430.las	NAD83 (National Spatial Reference System 2011)	1116	North American Vertical Datum 1988	5103
13RFN245445.las	NAD83 (National Spatial Reference System 2011)	1116	North American Vertical Datum 1988	5103
13RFN245460.las	NAD83 (National Spatial Reference System 2011)	1116	North American Vertical Datum 1988	5103
13RFN245475.las	NAD83 (National Spatial Reference System 2011)	1116	North American Vertical Datum 1988	5103
13RFN245490.las	NAD83 (National Spatial Reference System 2011)	1116	North American Vertical Datum 1988	5103
13RFN245505.las	NAD83 (National Spatial Reference System 2011)	1116	North American Vertical Datum 1988	5103
13RFN245520.las	NAD83 (National Spatial Reference System 2011)	1116	North American Vertical Datum 1988	5103
13RFN245535.las	NAD83 (National Spatial Reference System 2011)	1116	North American Vertical Datum 1988	5103
13RFN245550.las	NAD83 (National Spatial Reference System 2011)	1116	North American Vertical Datum 1988	5103
13RFN245565.las	NAD83 (National Spatial Reference System 2011)	1116	North American Vertical Datum 1988	5103
13RFN245580.las	NAD83 (National Spatial Reference System 2011)	1116	North American Vertical Datum 1988	5103
13RFN245595.las	NAD83 (National Spatial Reference System 2011)	1116	North American Vertical Datum 1988	5103
13RFN245610.las	NAD83 (National Spatial Reference System 2011)	1116	North American Vertical Datum 1988	5103
13RFN245625.las	NAD83 (National Spatial Reference System 2011)	1116	North American Vertical Datum 1988	5103
13RFN245640.las	NAD83 (National Spatial Reference System 2011)	1116	North American Vertical Datum 1988	5103
13RFN245655.las	NAD83 (National Spatial Reference System 2011)	1116	North American Vertical Datum 1988	5103
13RFN245670.las	NAD83 (National Spatial Reference System 2011)	1116	North American Vertical Datum 1988	5103
13RFN245685.las	NAD83 (National Spatial Reference System 2011)	1116	North American Vertical Datum 1988	5103
13RFN245700.las	NAD83 (National Spatial Reference System 2011)	1116	North American Vertical Datum 1988	5103
13RFN245715.las	NAD83 (National Spatial Reference System 2011)	1116	North American Vertical Datum 1988	5103
13RFN245730.las	NAD83 (National Spatial Reference System 2011)	1116	North American Vertical Datum 1988	5103
13RFN245745.las	NAD83 (National Spatial Reference System 2011)	1116	North American Vertical Datum 1988	5103
13RFN245760.las	NAD83 (National Spatial Reference System 2011)	1116	North American Vertical Datum 1988	5103
13RFN245775.las	NAD83 (National Spatial Reference System 2011)	1116	North American Vertical Datum 1988	5103
13RFN245790.las	NAD83 (National Spatial Reference System 2011)	1116	North American Vertical Datum 1988	5103
13RFN245805.las	NAD83 (National Spatial Reference System 2011)	1116	North American Vertical Datum 1988	5103
13RFN245820.las	NAD83 (National Spatial Reference System 2011)	1116	North American Vertical Datum 1988	5103
13RFN245835.las	NAD83 (National Spatial Reference System 2011)	1116	North American Vertical Datum 1988	5103
13RFN245850.las	NAD83 (National Spatial Reference System 2011)	1116	North American Vertical Datum 1988	5103

DPH-4 Report on Datums - continued

File	Horizontal Datum	EPSG Code	Vertical Datum	EPSG Code
13RFN245865.las	NAD83 (National Spatial Reference System 2011)	1116	North American Vertical Datum 1988	5103
13RFN245880.las	NAD83 (National Spatial Reference System 2011)	1116	North American Vertical Datum 1988	5103
13RFN245895.las	NAD83 (National Spatial Reference System 2011)	1116	North American Vertical Datum 1988	5103
13RFN245910.las	NAD83 (National Spatial Reference System 2011)	1116	North American Vertical Datum 1988	5103
13RFN245925.las	NAD83 (National Spatial Reference System 2011)	1116	North American Vertical Datum 1988	5103
13RFN245940.las	NAD83 (National Spatial Reference System 2011)	1116	North American Vertical Datum 1988	5103
13RFN245955.las	NAD83 (National Spatial Reference System 2011)	1116	North American Vertical Datum 1988	5103
13RFN245970.las	NAD83 (National Spatial Reference System 2011)	1116	North American Vertical Datum 1988	5103
13RFN245985.las	NAD83 (National Spatial Reference System 2011)	1116	North American Vertical Datum 1988	5103
13RFN260280.las	NAD83 (National Spatial Reference System 2011)	1116	North American Vertical Datum 1988	5103
13RFN260295.las	NAD83 (National Spatial Reference System 2011)	1116	North American Vertical Datum 1988	5103
13RFN260310.las	NAD83 (National Spatial Reference System 2011)	1116	North American Vertical Datum 1988	5103
13RFN260325.las	NAD83 (National Spatial Reference System 2011)	1116	North American Vertical Datum 1988	5103
13RFN260340.las	NAD83 (National Spatial Reference System 2011)	1116	North American Vertical Datum 1988	5103
13RFN260355.las	NAD83 (National Spatial Reference System 2011)	1116	North American Vertical Datum 1988	5103
13RFN260370.las	NAD83 (National Spatial Reference System 2011)	1116	North American Vertical Datum 1988	5103
13RFN260385.las	NAD83 (National Spatial Reference System 2011)	1116	North American Vertical Datum 1988	5103
13RFN260400.las	NAD83 (National Spatial Reference System 2011)	1116	North American Vertical Datum 1988	5103
13RFN260415.las	NAD83 (National Spatial Reference System 2011)	1116	North American Vertical Datum 1988	5103
13RFN260430.las	NAD83 (National Spatial Reference System 2011)	1116	North American Vertical Datum 1988	5103
13RFN260445.las	NAD83 (National Spatial Reference System 2011)	1116	North American Vertical Datum 1988	5103
13RFN260460.las	NAD83 (National Spatial Reference System 2011)	1116	North American Vertical Datum 1988	5103
13RFN260475.las	NAD83 (National Spatial Reference System 2011)	1116	North American Vertical Datum 1988	5103
13RFN260490.las	NAD83 (National Spatial Reference System 2011)	1116	North American Vertical Datum 1988	5103
13RFN260505.las	NAD83 (National Spatial Reference System 2011)	1116	North American Vertical Datum 1988	5103
13RFN260520.las	NAD83 (National Spatial Reference System 2011)	1116	North American Vertical Datum 1988	5103
13RFN260535.las	NAD83 (National Spatial Reference System 2011)	1116	North American Vertical Datum 1988	5103
13RFN260550.las	NAD83 (National Spatial Reference System 2011)	1116	North American Vertical Datum 1988	5103
13RFN260565.las	NAD83 (National Spatial Reference System 2011)	1116	North American Vertical Datum 1988	5103
13RFN260580.las	NAD83 (National Spatial Reference System 2011)	1116	North American Vertical Datum 1988	5103
13RFN260595.las	NAD83 (National Spatial Reference System 2011)	1116	North American Vertical Datum 1988	5103
13RFN260610.las	NAD83 (National Spatial Reference System 2011)	1116	North American Vertical Datum 1988	5103
13RFN260625.las	NAD83 (National Spatial Reference System 2011)	1116	North American Vertical Datum 1988	5103
13RFN260640.las	NAD83 (National Spatial Reference System 2011)	1116	North American Vertical Datum 1988	5103

DPH-4 Report on Datums - continued

File	Horizontal Datum	EPSG Code	Vertical Datum	EPSG Code
13RFN260655.las	NAD83 (National Spatial Reference System 2011)	1116	North American Vertical Datum 1988	5103
13RFN260670.las	NAD83 (National Spatial Reference System 2011)	1116	North American Vertical Datum 1988	5103
13RFN260685.las	NAD83 (National Spatial Reference System 2011)	1116	North American Vertical Datum 1988	5103
13RFN260700.las	NAD83 (National Spatial Reference System 2011)	1116	North American Vertical Datum 1988	5103
13RFN260715.las	NAD83 (National Spatial Reference System 2011)	1116	North American Vertical Datum 1988	5103
13RFN260730.las	NAD83 (National Spatial Reference System 2011)	1116	North American Vertical Datum 1988	5103
13RFN260745.las	NAD83 (National Spatial Reference System 2011)	1116	North American Vertical Datum 1988	5103
13RFN260760.las	NAD83 (National Spatial Reference System 2011)	1116	North American Vertical Datum 1988	5103
13RFN260775.las	NAD83 (National Spatial Reference System 2011)	1116	North American Vertical Datum 1988	5103
13RFN260790.las	NAD83 (National Spatial Reference System 2011)	1116	North American Vertical Datum 1988	5103
13RFN260805.las	NAD83 (National Spatial Reference System 2011)	1116	North American Vertical Datum 1988	5103
13RFN260820.las	NAD83 (National Spatial Reference System 2011)	1116	North American Vertical Datum 1988	5103
13RFN260835.las	NAD83 (National Spatial Reference System 2011)	1116	North American Vertical Datum 1988	5103
13RFN260850.las	NAD83 (National Spatial Reference System 2011)	1116	North American Vertical Datum 1988	5103
13RFN260865.las	NAD83 (National Spatial Reference System 2011)	1116	North American Vertical Datum 1988	5103
13RFN260880.las	NAD83 (National Spatial Reference System 2011)	1116	North American Vertical Datum 1988	5103
13RFN260895.las	NAD83 (National Spatial Reference System 2011)	1116	North American Vertical Datum 1988	5103
13RFN260910.las	NAD83 (National Spatial Reference System 2011)	1116	North American Vertical Datum 1988	5103
13RFN260925.las	NAD83 (National Spatial Reference System 2011)	1116	North American Vertical Datum 1988	5103
13RFN260940.las	NAD83 (National Spatial Reference System 2011)	1116	North American Vertical Datum 1988	5103
13RFN260955.las	NAD83 (National Spatial Reference System 2011)	1116	North American Vertical Datum 1988	5103
13RFN260970.las	NAD83 (National Spatial Reference System 2011)	1116	North American Vertical Datum 1988	5103
13RFN260985.las	NAD83 (National Spatial Reference System 2011)	1116	North American Vertical Datum 1988	5103
13RFN275265.las	NAD83 (National Spatial Reference System 2011)	1116	North American Vertical Datum 1988	5103
13RFN275280.las	NAD83 (National Spatial Reference System 2011)	1116	North American Vertical Datum 1988	5103
13RFN275295.las	NAD83 (National Spatial Reference System 2011)	1116	North American Vertical Datum 1988	5103
13RFN275310.las	NAD83 (National Spatial Reference System 2011)	1116	North American Vertical Datum 1988	5103
13RFN275325.las	NAD83 (National Spatial Reference System 2011)	1116	North American Vertical Datum 1988	5103
13RFN275340.las	NAD83 (National Spatial Reference System 2011)	1116	North American Vertical Datum 1988	5103
13RFN275355.las	NAD83 (National Spatial Reference System 2011)	1116	North American Vertical Datum 1988	5103
13RFN275370.las	NAD83 (National Spatial Reference System 2011)	1116	North American Vertical Datum 1988	5103
13RFN275385.las	NAD83 (National Spatial Reference System 2011)	1116	North American Vertical Datum 1988	5103
13RFN275400.las	NAD83 (National Spatial Reference System 2011)	1116	North American Vertical Datum 1988	5103
13RFN275415.las	NAD83 (National Spatial Reference System 2011)	1116	North American Vertical Datum 1988	5103

DPH-4 Report on Datums - continued

File	Horizontal Datum	EPSG Code	Vertical Datum	EPSG Code
13RFN275430.las	NAD83 (National Spatial Reference System 2011)	1116	North American Vertical Datum 1988	5103
13RFN275445.las	NAD83 (National Spatial Reference System 2011)	1116	North American Vertical Datum 1988	5103
13RFN275460.las	NAD83 (National Spatial Reference System 2011)	1116	North American Vertical Datum 1988	5103
13RFN275475.las	NAD83 (National Spatial Reference System 2011)	1116	North American Vertical Datum 1988	5103
13RFN275490.las	NAD83 (National Spatial Reference System 2011)	1116	North American Vertical Datum 1988	5103
13RFN275505.las	NAD83 (National Spatial Reference System 2011)	1116	North American Vertical Datum 1988	5103
13RFN275520.las	NAD83 (National Spatial Reference System 2011)	1116	North American Vertical Datum 1988	5103
13RFN275535.las	NAD83 (National Spatial Reference System 2011)	1116	North American Vertical Datum 1988	5103
13RFN275550.las	NAD83 (National Spatial Reference System 2011)	1116	North American Vertical Datum 1988	5103
13RFN275565.las	NAD83 (National Spatial Reference System 2011)	1116	North American Vertical Datum 1988	5103
13RFN275580.las	NAD83 (National Spatial Reference System 2011)	1116	North American Vertical Datum 1988	5103
13RFN275595.las	NAD83 (National Spatial Reference System 2011)	1116	North American Vertical Datum 1988	5103
13RFN275610.las	NAD83 (National Spatial Reference System 2011)	1116	North American Vertical Datum 1988	5103
13RFN275625.las	NAD83 (National Spatial Reference System 2011)	1116	North American Vertical Datum 1988	5103
13RFN275640.las	NAD83 (National Spatial Reference System 2011)	1116	North American Vertical Datum 1988	5103
13RFN275655.las	NAD83 (National Spatial Reference System 2011)	1116	North American Vertical Datum 1988	5103
13RFN275670.las	NAD83 (National Spatial Reference System 2011)	1116	North American Vertical Datum 1988	5103
13RFN275685.las	NAD83 (National Spatial Reference System 2011)	1116	North American Vertical Datum 1988	5103
13RFN275700.las	NAD83 (National Spatial Reference System 2011)	1116	North American Vertical Datum 1988	5103
13RFN275715.las	NAD83 (National Spatial Reference System 2011)	1116	North American Vertical Datum 1988	5103
13RFN275730.las	NAD83 (National Spatial Reference System 2011)	1116	North American Vertical Datum 1988	5103
13RFN275745.las	NAD83 (National Spatial Reference System 2011)	1116	North American Vertical Datum 1988	5103
13RFN275760.las	NAD83 (National Spatial Reference System 2011)	1116	North American Vertical Datum 1988	5103
13RFN275775.las	NAD83 (National Spatial Reference System 2011)	1116	North American Vertical Datum 1988	5103
13RFN275790.las	NAD83 (National Spatial Reference System 2011)	1116	North American Vertical Datum 1988	5103
13RFN275805.las	NAD83 (National Spatial Reference System 2011)	1116	North American Vertical Datum 1988	5103
13RFN275820.las	NAD83 (National Spatial Reference System 2011)	1116	North American Vertical Datum 1988	5103
13RFN275835.las	NAD83 (National Spatial Reference System 2011)	1116	North American Vertical Datum 1988	5103
13RFN275850.las	NAD83 (National Spatial Reference System 2011)	1116	North American Vertical Datum 1988	5103
13RFN275865.las	NAD83 (National Spatial Reference System 2011)	1116	North American Vertical Datum 1988	5103
13RFN275880.las	NAD83 (National Spatial Reference System 2011)	1116	North American Vertical Datum 1988	5103
13RFN275895.las	NAD83 (National Spatial Reference System 2011)	1116	North American Vertical Datum 1988	5103
13RFN275910.las	NAD83 (National Spatial Reference System 2011)	1116	North American Vertical Datum 1988	5103
13RFN275925.las	NAD83 (National Spatial Reference System 2011)	1116	North American Vertical Datum 1988	5103

DPH-4 Report on Datums - continued

File	Horizontal Datum	EPSG Code	Vertical Datum	EPSG Code
13RFN275940.las	NAD83 (National Spatial Reference System 2011)	1116	North American Vertical Datum 1988	5103
13RFN275955.las	NAD83 (National Spatial Reference System 2011)	1116	North American Vertical Datum 1988	5103
13RFN275970.las	NAD83 (National Spatial Reference System 2011)	1116	North American Vertical Datum 1988	5103
13RFN275985.las	NAD83 (National Spatial Reference System 2011)	1116	North American Vertical Datum 1988	5103
13RFN290265.las	NAD83 (National Spatial Reference System 2011)	1116	North American Vertical Datum 1988	5103
13RFN290280.las	NAD83 (National Spatial Reference System 2011)	1116	North American Vertical Datum 1988	5103
13RFN290295.las	NAD83 (National Spatial Reference System 2011)	1116	North American Vertical Datum 1988	5103
13RFN290310.las	NAD83 (National Spatial Reference System 2011)	1116	North American Vertical Datum 1988	5103
13RFN290325.las	NAD83 (National Spatial Reference System 2011)	1116	North American Vertical Datum 1988	5103
13RFN290340.las	NAD83 (National Spatial Reference System 2011)	1116	North American Vertical Datum 1988	5103
13RFN290355.las	NAD83 (National Spatial Reference System 2011)	1116	North American Vertical Datum 1988	5103
13RFN290370.las	NAD83 (National Spatial Reference System 2011)	1116	North American Vertical Datum 1988	5103
13RFN290385.las	NAD83 (National Spatial Reference System 2011)	1116	North American Vertical Datum 1988	5103
13RFN290400.las	NAD83 (National Spatial Reference System 2011)	1116	North American Vertical Datum 1988	5103
13RFN290415.las	NAD83 (National Spatial Reference System 2011)	1116	North American Vertical Datum 1988	5103
13RFN290430.las	NAD83 (National Spatial Reference System 2011)	1116	North American Vertical Datum 1988	5103
13RFN290445.las	NAD83 (National Spatial Reference System 2011)	1116	North American Vertical Datum 1988	5103
13RFN290460.las	NAD83 (National Spatial Reference System 2011)	1116	North American Vertical Datum 1988	5103
13RFN290475.las	NAD83 (National Spatial Reference System 2011)	1116	North American Vertical Datum 1988	5103
13RFN290490.las	NAD83 (National Spatial Reference System 2011)	1116	North American Vertical Datum 1988	5103
13RFN290505.las	NAD83 (National Spatial Reference System 2011)	1116	North American Vertical Datum 1988	5103
13RFN290520.las	NAD83 (National Spatial Reference System 2011)	1116	North American Vertical Datum 1988	5103
13RFN290535.las	NAD83 (National Spatial Reference System 2011)	1116	North American Vertical Datum 1988	5103
13RFN290550.las	NAD83 (National Spatial Reference System 2011)	1116	North American Vertical Datum 1988	5103
13RFN290565.las	NAD83 (National Spatial Reference System 2011)	1116	North American Vertical Datum 1988	5103
13RFN290580.las	NAD83 (National Spatial Reference System 2011)	1116	North American Vertical Datum 1988	5103
13RFN290595.las	NAD83 (National Spatial Reference System 2011)	1116	North American Vertical Datum 1988	5103
13RFN290610.las	NAD83 (National Spatial Reference System 2011)	1116	North American Vertical Datum 1988	5103
13RFN290625.las	NAD83 (National Spatial Reference System 2011)	1116	North American Vertical Datum 1988	5103
13RFN290640.las	NAD83 (National Spatial Reference System 2011)	1116	North American Vertical Datum 1988	5103
13RFN290655.las	NAD83 (National Spatial Reference System 2011)	1116	North American Vertical Datum 1988	5103
13RFN290670.las	NAD83 (National Spatial Reference System 2011)	1116	North American Vertical Datum 1988	5103
13RFN290685.las	NAD83 (National Spatial Reference System 2011)	1116	North American Vertical Datum 1988	5103
13RFN290700.las	NAD83 (National Spatial Reference System 2011)	1116	North American Vertical Datum 1988	5103

DPH-4 Report on Datums - continued

File	Horizontal Datum	EPSG Code	Vertical Datum	EPSG Code
13RFN290715.las	NAD83 (National Spatial Reference System 2011)	1116	North American Vertical Datum 1988	5103
13RFN290730.las	NAD83 (National Spatial Reference System 2011)	1116	North American Vertical Datum 1988	5103
13RFN290745.las	NAD83 (National Spatial Reference System 2011)	1116	North American Vertical Datum 1988	5103
13RFN290760.las	NAD83 (National Spatial Reference System 2011)	1116	North American Vertical Datum 1988	5103
13RFN290775.las	NAD83 (National Spatial Reference System 2011)	1116	North American Vertical Datum 1988	5103
13RFN290790.las	NAD83 (National Spatial Reference System 2011)	1116	North American Vertical Datum 1988	5103
13RFN290805.las	NAD83 (National Spatial Reference System 2011)	1116	North American Vertical Datum 1988	5103
13RFN290820.las	NAD83 (National Spatial Reference System 2011)	1116	North American Vertical Datum 1988	5103
13RFN290835.las	NAD83 (National Spatial Reference System 2011)	1116	North American Vertical Datum 1988	5103
13RFN290850.las	NAD83 (National Spatial Reference System 2011)	1116	North American Vertical Datum 1988	5103
13RFN290865.las	NAD83 (National Spatial Reference System 2011)	1116	North American Vertical Datum 1988	5103
13RFN290880.las	NAD83 (National Spatial Reference System 2011)	1116	North American Vertical Datum 1988	5103
13RFN290895.las	NAD83 (National Spatial Reference System 2011)	1116	North American Vertical Datum 1988	5103
13RFN290910.las	NAD83 (National Spatial Reference System 2011)	1116	North American Vertical Datum 1988	5103
13RFN290925.las	NAD83 (National Spatial Reference System 2011)	1116	North American Vertical Datum 1988	5103
13RFN290940.las	NAD83 (National Spatial Reference System 2011)	1116	North American Vertical Datum 1988	5103
13RFN290955.las	NAD83 (National Spatial Reference System 2011)	1116	North American Vertical Datum 1988	5103
13RFN290970.las	NAD83 (National Spatial Reference System 2011)	1116	North American Vertical Datum 1988	5103
13RFN290985.las	NAD83 (National Spatial Reference System 2011)	1116	North American Vertical Datum 1988	5103
13RFN305250.las	NAD83 (National Spatial Reference System 2011)	1116	North American Vertical Datum 1988	5103
13RFN305265.las	NAD83 (National Spatial Reference System 2011)	1116	North American Vertical Datum 1988	5103
13RFN305280.las	NAD83 (National Spatial Reference System 2011)	1116	North American Vertical Datum 1988	5103
13RFN305295.las	NAD83 (National Spatial Reference System 2011)	1116	North American Vertical Datum 1988	5103
13RFN305310.las	NAD83 (National Spatial Reference System 2011)	1116	North American Vertical Datum 1988	5103
13RFN305325.las	NAD83 (National Spatial Reference System 2011)	1116	North American Vertical Datum 1988	5103
13RFN305340.las	NAD83 (National Spatial Reference System 2011)	1116	North American Vertical Datum 1988	5103
13RFN305355.las	NAD83 (National Spatial Reference System 2011)	1116	North American Vertical Datum 1988	5103
13RFN305370.las	NAD83 (National Spatial Reference System 2011)	1116	North American Vertical Datum 1988	5103
13RFN305385.las	NAD83 (National Spatial Reference System 2011)	1116	North American Vertical Datum 1988	5103
13RFN305400.las	NAD83 (National Spatial Reference System 2011)	1116	North American Vertical Datum 1988	5103
13RFN305415.las	NAD83 (National Spatial Reference System 2011)	1116	North American Vertical Datum 1988	5103
13RFN305430.las	NAD83 (National Spatial Reference System 2011)	1116	North American Vertical Datum 1988	5103
13RFN305445.las	NAD83 (National Spatial Reference System 2011)	1116	North American Vertical Datum 1988	5103
13RFN305460.las	NAD83 (National Spatial Reference System 2011)	1116	North American Vertical Datum 1988	5103

DPH-4 Report on Datums - continued

File	Horizontal Datum	EPSG Code	Vertical Datum	EPSG Code
13RFN305475.las	NAD83 (National Spatial Reference System 2011)	1116	North American Vertical Datum 1988	5103
13RFN305490.las	NAD83 (National Spatial Reference System 2011)	1116	North American Vertical Datum 1988	5103
13RFN305505.las	NAD83 (National Spatial Reference System 2011)	1116	North American Vertical Datum 1988	5103
13RFN305520.las	NAD83 (National Spatial Reference System 2011)	1116	North American Vertical Datum 1988	5103
13RFN305535.las	NAD83 (National Spatial Reference System 2011)	1116	North American Vertical Datum 1988	5103
13RFN305550.las	NAD83 (National Spatial Reference System 2011)	1116	North American Vertical Datum 1988	5103
13RFN305565.las	NAD83 (National Spatial Reference System 2011)	1116	North American Vertical Datum 1988	5103
13RFN305580.las	NAD83 (National Spatial Reference System 2011)	1116	North American Vertical Datum 1988	5103
13RFN305595.las	NAD83 (National Spatial Reference System 2011)	1116	North American Vertical Datum 1988	5103
13RFN305610.las	NAD83 (National Spatial Reference System 2011)	1116	North American Vertical Datum 1988	5103
13RFN305625.las	NAD83 (National Spatial Reference System 2011)	1116	North American Vertical Datum 1988	5103
13RFN305640.las	NAD83 (National Spatial Reference System 2011)	1116	North American Vertical Datum 1988	5103
13RFN305655.las	NAD83 (National Spatial Reference System 2011)	1116	North American Vertical Datum 1988	5103
13RFN305670.las	NAD83 (National Spatial Reference System 2011)	1116	North American Vertical Datum 1988	5103
13RFN305685.las	NAD83 (National Spatial Reference System 2011)	1116	North American Vertical Datum 1988	5103
13RFN305700.las	NAD83 (National Spatial Reference System 2011)	1116	North American Vertical Datum 1988	5103
13RFN305715.las	NAD83 (National Spatial Reference System 2011)	1116	North American Vertical Datum 1988	5103
13RFN305730.las	NAD83 (National Spatial Reference System 2011)	1116	North American Vertical Datum 1988	5103
13RFN305745.las	NAD83 (National Spatial Reference System 2011)	1116	North American Vertical Datum 1988	5103
13RFN305760.las	NAD83 (National Spatial Reference System 2011)	1116	North American Vertical Datum 1988	5103
13RFN305775.las	NAD83 (National Spatial Reference System 2011)	1116	North American Vertical Datum 1988	5103
13RFN305790.las	NAD83 (National Spatial Reference System 2011)	1116	North American Vertical Datum 1988	5103
13RFN305805.las	NAD83 (National Spatial Reference System 2011)	1116	North American Vertical Datum 1988	5103
13RFN305820.las	NAD83 (National Spatial Reference System 2011)	1116	North American Vertical Datum 1988	5103
13RFN305835.las	NAD83 (National Spatial Reference System 2011)	1116	North American Vertical Datum 1988	5103
13RFN305850.las	NAD83 (National Spatial Reference System 2011)	1116	North American Vertical Datum 1988	5103
13RFN305865.las	NAD83 (National Spatial Reference System 2011)	1116	North American Vertical Datum 1988	5103
13RFN305880.las	NAD83 (National Spatial Reference System 2011)	1116	North American Vertical Datum 1988	5103
13RFN305895.las	NAD83 (National Spatial Reference System 2011)	1116	North American Vertical Datum 1988	5103
13RFN305910.las	NAD83 (National Spatial Reference System 2011)	1116	North American Vertical Datum 1988	5103
13RFN305925.las	NAD83 (National Spatial Reference System 2011)	1116	North American Vertical Datum 1988	5103
13RFN305940.las	NAD83 (National Spatial Reference System 2011)	1116	North American Vertical Datum 1988	5103
13RFN305955.las	NAD83 (National Spatial Reference System 2011)	1116	North American Vertical Datum 1988	5103
13RFN305970.las	NAD83 (National Spatial Reference System 2011)	1116	North American Vertical Datum 1988	5103

DPH-4 Report on Datums - continued

File	Horizontal Datum	EPSG Code	Vertical Datum	EPSG Code
13RFN305985.las	NAD83 (National Spatial Reference System 2011)	1116	North American Vertical Datum 1988	5103
13RFN320250.las	NAD83 (National Spatial Reference System 2011)	1116	North American Vertical Datum 1988	5103
13RFN320265.las	NAD83 (National Spatial Reference System 2011)	1116	North American Vertical Datum 1988	5103
13RFN320280.las	NAD83 (National Spatial Reference System 2011)	1116	North American Vertical Datum 1988	5103
13RFN320295.las	NAD83 (National Spatial Reference System 2011)	1116	North American Vertical Datum 1988	5103
13RFN320310.las	NAD83 (National Spatial Reference System 2011)	1116	North American Vertical Datum 1988	5103
13RFN320325.las	NAD83 (National Spatial Reference System 2011)	1116	North American Vertical Datum 1988	5103
13RFN320340.las	NAD83 (National Spatial Reference System 2011)	1116	North American Vertical Datum 1988	5103
13RFN320355.las	NAD83 (National Spatial Reference System 2011)	1116	North American Vertical Datum 1988	5103
13RFN320370.las	NAD83 (National Spatial Reference System 2011)	1116	North American Vertical Datum 1988	5103
13RFN320385.las	NAD83 (National Spatial Reference System 2011)	1116	North American Vertical Datum 1988	5103
13RFN320400.las	NAD83 (National Spatial Reference System 2011)	1116	North American Vertical Datum 1988	5103
13RFN320415.las	NAD83 (National Spatial Reference System 2011)	1116	North American Vertical Datum 1988	5103
13RFN320430.las	NAD83 (National Spatial Reference System 2011)	1116	North American Vertical Datum 1988	5103
13RFN320445.las	NAD83 (National Spatial Reference System 2011)	1116	North American Vertical Datum 1988	5103
13RFN320460.las	NAD83 (National Spatial Reference System 2011)	1116	North American Vertical Datum 1988	5103
13RFN320475.las	NAD83 (National Spatial Reference System 2011)	1116	North American Vertical Datum 1988	5103
13RFN320490.las	NAD83 (National Spatial Reference System 2011)	1116	North American Vertical Datum 1988	5103
13RFN320505.las	NAD83 (National Spatial Reference System 2011)	1116	North American Vertical Datum 1988	5103
13RFN320520.las	NAD83 (National Spatial Reference System 2011)	1116	North American Vertical Datum 1988	5103
13RFN320535.las	NAD83 (National Spatial Reference System 2011)	1116	North American Vertical Datum 1988	5103
13RFN320550.las	NAD83 (National Spatial Reference System 2011)	1116	North American Vertical Datum 1988	5103
13RFN320565.las	NAD83 (National Spatial Reference System 2011)	1116	North American Vertical Datum 1988	5103
13RFN320580.las	NAD83 (National Spatial Reference System 2011)	1116	North American Vertical Datum 1988	5103
13RFN320595.las	NAD83 (National Spatial Reference System 2011)	1116	North American Vertical Datum 1988	5103
13RFN320610.las	NAD83 (National Spatial Reference System 2011)	1116	North American Vertical Datum 1988	5103
13RFN320625.las	NAD83 (National Spatial Reference System 2011)	1116	North American Vertical Datum 1988	5103
13RFN320640.las	NAD83 (National Spatial Reference System 2011)	1116	North American Vertical Datum 1988	5103
13RFN320655.las	NAD83 (National Spatial Reference System 2011)	1116	North American Vertical Datum 1988	5103
13RFN320670.las	NAD83 (National Spatial Reference System 2011)	1116	North American Vertical Datum 1988	5103
13RFN320685.las	NAD83 (National Spatial Reference System 2011)	1116	North American Vertical Datum 1988	5103
13RFN320700.las	NAD83 (National Spatial Reference System 2011)	1116	North American Vertical Datum 1988	5103
13RFN320715.las	NAD83 (National Spatial Reference System 2011)	1116	North American Vertical Datum 1988	5103
13RFN320730.las	NAD83 (National Spatial Reference System 2011)	1116	North American Vertical Datum 1988	5103

DPH-4 Report on Datums - continued

File	Horizontal Datum	EPSG Code	Vertical Datum	EPSG Code
13RFN320745.las	NAD83 (National Spatial Reference System 2011)	1116	North American Vertical Datum 1988	5103
13RFN320760.las	NAD83 (National Spatial Reference System 2011)	1116	North American Vertical Datum 1988	5103
13RFN320775.las	NAD83 (National Spatial Reference System 2011)	1116	North American Vertical Datum 1988	5103
13RFN320790.las	NAD83 (National Spatial Reference System 2011)	1116	North American Vertical Datum 1988	5103
13RFN320805.las	NAD83 (National Spatial Reference System 2011)	1116	North American Vertical Datum 1988	5103
13RFN320820.las	NAD83 (National Spatial Reference System 2011)	1116	North American Vertical Datum 1988	5103
13RFN320835.las	NAD83 (National Spatial Reference System 2011)	1116	North American Vertical Datum 1988	5103
13RFN320850.las	NAD83 (National Spatial Reference System 2011)	1116	North American Vertical Datum 1988	5103
13RFN320865.las	NAD83 (National Spatial Reference System 2011)	1116	North American Vertical Datum 1988	5103
13RFN320880.las	NAD83 (National Spatial Reference System 2011)	1116	North American Vertical Datum 1988	5103
13RFN320895.las	NAD83 (National Spatial Reference System 2011)	1116	North American Vertical Datum 1988	5103
13RFN320910.las	NAD83 (National Spatial Reference System 2011)	1116	North American Vertical Datum 1988	5103
13RFN320925.las	NAD83 (National Spatial Reference System 2011)	1116	North American Vertical Datum 1988	5103
13RFN320940.las	NAD83 (National Spatial Reference System 2011)	1116	North American Vertical Datum 1988	5103
13RFN320955.las	NAD83 (National Spatial Reference System 2011)	1116	North American Vertical Datum 1988	5103
13RFN320970.las	NAD83 (National Spatial Reference System 2011)	1116	North American Vertical Datum 1988	5103
13RFN320985.las	NAD83 (National Spatial Reference System 2011)	1116	North American Vertical Datum 1988	5103
13RFN335265.las	NAD83 (National Spatial Reference System 2011)	1116	North American Vertical Datum 1988	5103
13RFN335280.las	NAD83 (National Spatial Reference System 2011)	1116	North American Vertical Datum 1988	5103
13RFN335295.las	NAD83 (National Spatial Reference System 2011)	1116	North American Vertical Datum 1988	5103
13RFN335310.las	NAD83 (National Spatial Reference System 2011)	1116	North American Vertical Datum 1988	5103
13RFN335325.las	NAD83 (National Spatial Reference System 2011)	1116	North American Vertical Datum 1988	5103
13RFN335340.las	NAD83 (National Spatial Reference System 2011)	1116	North American Vertical Datum 1988	5103
13RFN335355.las	NAD83 (National Spatial Reference System 2011)	1116	North American Vertical Datum 1988	5103
13RFN335370.las	NAD83 (National Spatial Reference System 2011)	1116	North American Vertical Datum 1988	5103
13RFN335385.las	NAD83 (National Spatial Reference System 2011)	1116	North American Vertical Datum 1988	5103
13RFN335400.las	NAD83 (National Spatial Reference System 2011)	1116	North American Vertical Datum 1988	5103
13RFN335415.las	NAD83 (National Spatial Reference System 2011)	1116	North American Vertical Datum 1988	5103
13RFN335430.las	NAD83 (National Spatial Reference System 2011)	1116	North American Vertical Datum 1988	5103
13RFN335445.las	NAD83 (National Spatial Reference System 2011)	1116	North American Vertical Datum 1988	5103
13RFN335460.las	NAD83 (National Spatial Reference System 2011)	1116	North American Vertical Datum 1988	5103
13RFN335475.las	NAD83 (National Spatial Reference System 2011)	1116	North American Vertical Datum 1988	5103
13RFN335490.las	NAD83 (National Spatial Reference System 2011)	1116	North American Vertical Datum 1988	5103
13RFN335505.las	NAD83 (National Spatial Reference System 2011)	1116	North American Vertical Datum 1988	5103

DPH-4 Report on Datums - continued

File	Horizontal Datum	EPSG Code	Vertical Datum	EPSG Code
13RFN335520.las	NAD83 (National Spatial Reference System 2011)	1116	North American Vertical Datum 1988	5103
13RFN335535.las	NAD83 (National Spatial Reference System 2011)	1116	North American Vertical Datum 1988	5103
13RFN335550.las	NAD83 (National Spatial Reference System 2011)	1116	North American Vertical Datum 1988	5103
13RFN335565.las	NAD83 (National Spatial Reference System 2011)	1116	North American Vertical Datum 1988	5103
13RFN335580.las	NAD83 (National Spatial Reference System 2011)	1116	North American Vertical Datum 1988	5103
13RFN335595.las	NAD83 (National Spatial Reference System 2011)	1116	North American Vertical Datum 1988	5103
13RFN335610.las	NAD83 (National Spatial Reference System 2011)	1116	North American Vertical Datum 1988	5103
13RFN335625.las	NAD83 (National Spatial Reference System 2011)	1116	North American Vertical Datum 1988	5103
13RFN335640.las	NAD83 (National Spatial Reference System 2011)	1116	North American Vertical Datum 1988	5103
13RFN335655.las	NAD83 (National Spatial Reference System 2011)	1116	North American Vertical Datum 1988	5103
13RFN335670.las	NAD83 (National Spatial Reference System 2011)	1116	North American Vertical Datum 1988	5103
13RFN335685.las	NAD83 (National Spatial Reference System 2011)	1116	North American Vertical Datum 1988	5103
13RFN335700.las	NAD83 (National Spatial Reference System 2011)	1116	North American Vertical Datum 1988	5103
13RFN335715.las	NAD83 (National Spatial Reference System 2011)	1116	North American Vertical Datum 1988	5103
13RFN335730.las	NAD83 (National Spatial Reference System 2011)	1116	North American Vertical Datum 1988	5103
13RFN335745.las	NAD83 (National Spatial Reference System 2011)	1116	North American Vertical Datum 1988	5103
13RFN335760.las	NAD83 (National Spatial Reference System 2011)	1116	North American Vertical Datum 1988	5103
13RFN335775.las	NAD83 (National Spatial Reference System 2011)	1116	North American Vertical Datum 1988	5103
13RFN335790.las	NAD83 (National Spatial Reference System 2011)	1116	North American Vertical Datum 1988	5103
13RFN335805.las	NAD83 (National Spatial Reference System 2011)	1116	North American Vertical Datum 1988	5103
13RFN335820.las	NAD83 (National Spatial Reference System 2011)	1116	North American Vertical Datum 1988	5103
13RFN335835.las	NAD83 (National Spatial Reference System 2011)	1116	North American Vertical Datum 1988	5103
13RFN335850.las	NAD83 (National Spatial Reference System 2011)	1116	North American Vertical Datum 1988	5103
13RFN335865.las	NAD83 (National Spatial Reference System 2011)	1116	North American Vertical Datum 1988	5103
13RFN335880.las	NAD83 (National Spatial Reference System 2011)	1116	North American Vertical Datum 1988	5103
13RFN335895.las	NAD83 (National Spatial Reference System 2011)	1116	North American Vertical Datum 1988	5103
13RFN335910.las	NAD83 (National Spatial Reference System 2011)	1116	North American Vertical Datum 1988	5103
13RFN335925.las	NAD83 (National Spatial Reference System 2011)	1116	North American Vertical Datum 1988	5103
13RFN335940.las	NAD83 (National Spatial Reference System 2011)	1116	North American Vertical Datum 1988	5103
13RFN335955.las	NAD83 (National Spatial Reference System 2011)	1116	North American Vertical Datum 1988	5103
13RFN335970.las	NAD83 (National Spatial Reference System 2011)	1116	North American Vertical Datum 1988	5103
13RFN335985.las	NAD83 (National Spatial Reference System 2011)	1116	North American Vertical Datum 1988	5103
13RFN350250.las	NAD83 (National Spatial Reference System 2011)	1116	North American Vertical Datum 1988	5103
13RFN350265.las	NAD83 (National Spatial Reference System 2011)	1116	North American Vertical Datum 1988	5103

DPH-4 Report on Datums - continued

File	Horizontal Datum	EPSG Code	Vertical Datum	EPSG Code
13RFN350280.las	NAD83 (National Spatial Reference System 2011)	1116	North American Vertical Datum 1988	5103
13RFN350295.las	NAD83 (National Spatial Reference System 2011)	1116	North American Vertical Datum 1988	5103
13RFN350310.las	NAD83 (National Spatial Reference System 2011)	1116	North American Vertical Datum 1988	5103
13RFN350325.las	NAD83 (National Spatial Reference System 2011)	1116	North American Vertical Datum 1988	5103
13RFN350340.las	NAD83 (National Spatial Reference System 2011)	1116	North American Vertical Datum 1988	5103
13RFN350355.las	NAD83 (National Spatial Reference System 2011)	1116	North American Vertical Datum 1988	5103
13RFN350370.las	NAD83 (National Spatial Reference System 2011)	1116	North American Vertical Datum 1988	5103
13RFN350385.las	NAD83 (National Spatial Reference System 2011)	1116	North American Vertical Datum 1988	5103
13RFN350400.las	NAD83 (National Spatial Reference System 2011)	1116	North American Vertical Datum 1988	5103
13RFN350415.las	NAD83 (National Spatial Reference System 2011)	1116	North American Vertical Datum 1988	5103
13RFN350430.las	NAD83 (National Spatial Reference System 2011)	1116	North American Vertical Datum 1988	5103
13RFN350445.las	NAD83 (National Spatial Reference System 2011)	1116	North American Vertical Datum 1988	5103
13RFN350460.las	NAD83 (National Spatial Reference System 2011)	1116	North American Vertical Datum 1988	5103
13RFN350475.las	NAD83 (National Spatial Reference System 2011)	1116	North American Vertical Datum 1988	5103
13RFN350490.las	NAD83 (National Spatial Reference System 2011)	1116	North American Vertical Datum 1988	5103
13RFN350505.las	NAD83 (National Spatial Reference System 2011)	1116	North American Vertical Datum 1988	5103
13RFN350520.las	NAD83 (National Spatial Reference System 2011)	1116	North American Vertical Datum 1988	5103
13RFN350535.las	NAD83 (National Spatial Reference System 2011)	1116	North American Vertical Datum 1988	5103
13RFN350550.las	NAD83 (National Spatial Reference System 2011)	1116	North American Vertical Datum 1988	5103
13RFN350565.las	NAD83 (National Spatial Reference System 2011)	1116	North American Vertical Datum 1988	5103
13RFN350580.las	NAD83 (National Spatial Reference System 2011)	1116	North American Vertical Datum 1988	5103
13RFN350595.las	NAD83 (National Spatial Reference System 2011)	1116	North American Vertical Datum 1988	5103
13RFN350610.las	NAD83 (National Spatial Reference System 2011)	1116	North American Vertical Datum 1988	5103
13RFN350625.las	NAD83 (National Spatial Reference System 2011)	1116	North American Vertical Datum 1988	5103
13RFN350640.las	NAD83 (National Spatial Reference System 2011)	1116	North American Vertical Datum 1988	5103
13RFN350655.las	NAD83 (National Spatial Reference System 2011)	1116	North American Vertical Datum 1988	5103
13RFN350670.las	NAD83 (National Spatial Reference System 2011)	1116	North American Vertical Datum 1988	5103
13RFN350685.las	NAD83 (National Spatial Reference System 2011)	1116	North American Vertical Datum 1988	5103
13RFN350700.las	NAD83 (National Spatial Reference System 2011)	1116	North American Vertical Datum 1988	5103
13RFN350715.las	NAD83 (National Spatial Reference System 2011)	1116	North American Vertical Datum 1988	5103
13RFN350730.las	NAD83 (National Spatial Reference System 2011)	1116	North American Vertical Datum 1988	5103
13RFN350745.las	NAD83 (National Spatial Reference System 2011)	1116	North American Vertical Datum 1988	5103
13RFN350760.las	NAD83 (National Spatial Reference System 2011)	1116	North American Vertical Datum 1988	5103
13RFN350775.las	NAD83 (National Spatial Reference System 2011)	1116	North American Vertical Datum 1988	5103

DPH-4 Report on Datums - continued

File	Horizontal Datum	EPSG Code	Vertical Datum	EPSG Code
13RFN350790.las	NAD83 (National Spatial Reference System 2011)	1116	North American Vertical Datum 1988	5103
13RFN350805.las	NAD83 (National Spatial Reference System 2011)	1116	North American Vertical Datum 1988	5103
13RFN350820.las	NAD83 (National Spatial Reference System 2011)	1116	North American Vertical Datum 1988	5103
13RFN350835.las	NAD83 (National Spatial Reference System 2011)	1116	North American Vertical Datum 1988	5103
13RFN350850.las	NAD83 (National Spatial Reference System 2011)	1116	North American Vertical Datum 1988	5103
13RFN350865.las	NAD83 (National Spatial Reference System 2011)	1116	North American Vertical Datum 1988	5103
13RFN350880.las	NAD83 (National Spatial Reference System 2011)	1116	North American Vertical Datum 1988	5103
13RFN350895.las	NAD83 (National Spatial Reference System 2011)	1116	North American Vertical Datum 1988	5103
13RFN350910.las	NAD83 (National Spatial Reference System 2011)	1116	North American Vertical Datum 1988	5103
13RFN350925.las	NAD83 (National Spatial Reference System 2011)	1116	North American Vertical Datum 1988	5103
13RFN350940.las	NAD83 (National Spatial Reference System 2011)	1116	North American Vertical Datum 1988	5103
13RFN350955.las	NAD83 (National Spatial Reference System 2011)	1116	North American Vertical Datum 1988	5103
13RFN350970.las	NAD83 (National Spatial Reference System 2011)	1116	North American Vertical Datum 1988	5103
13RFN350985.las	NAD83 (National Spatial Reference System 2011)	1116	North American Vertical Datum 1988	5103
13RFN365250.las	NAD83 (National Spatial Reference System 2011)	1116	North American Vertical Datum 1988	5103
13RFN365265.las	NAD83 (National Spatial Reference System 2011)	1116	North American Vertical Datum 1988	5103
13RFN365280.las	NAD83 (National Spatial Reference System 2011)	1116	North American Vertical Datum 1988	5103
13RFN365295.las	NAD83 (National Spatial Reference System 2011)	1116	North American Vertical Datum 1988	5103
13RFN365310.las	NAD83 (National Spatial Reference System 2011)	1116	North American Vertical Datum 1988	5103
13RFN365325.las	NAD83 (National Spatial Reference System 2011)	1116	North American Vertical Datum 1988	5103
13RFN365340.las	NAD83 (National Spatial Reference System 2011)	1116	North American Vertical Datum 1988	5103
13RFN365355.las	NAD83 (National Spatial Reference System 2011)	1116	North American Vertical Datum 1988	5103
13RFN365370.las	NAD83 (National Spatial Reference System 2011)	1116	North American Vertical Datum 1988	5103
13RFN365385.las	NAD83 (National Spatial Reference System 2011)	1116	North American Vertical Datum 1988	5103
13RFN365400.las	NAD83 (National Spatial Reference System 2011)	1116	North American Vertical Datum 1988	5103
13RFN365415.las	NAD83 (National Spatial Reference System 2011)	1116	North American Vertical Datum 1988	5103
13RFN365430.las	NAD83 (National Spatial Reference System 2011)	1116	North American Vertical Datum 1988	5103
13RFN365445.las	NAD83 (National Spatial Reference System 2011)	1116	North American Vertical Datum 1988	5103
13RFN365460.las	NAD83 (National Spatial Reference System 2011)	1116	North American Vertical Datum 1988	5103
13RFN365475.las	NAD83 (National Spatial Reference System 2011)	1116	North American Vertical Datum 1988	5103
13RFN365490.las	NAD83 (National Spatial Reference System 2011)	1116	North American Vertical Datum 1988	5103
13RFN365505.las	NAD83 (National Spatial Reference System 2011)	1116	North American Vertical Datum 1988	5103
13RFN365520.las	NAD83 (National Spatial Reference System 2011)	1116	North American Vertical Datum 1988	5103
13RFN365535.las	NAD83 (National Spatial Reference System 2011)	1116	North American Vertical Datum 1988	5103

DPH-4 Report on Datums - continued

File	Horizontal Datum	EPSG Code	Vertical Datum	EPSG Code
13RFN365550.las	NAD83 (National Spatial Reference System 2011)	1116	North American Vertical Datum 1988	5103
13RFN365565.las	NAD83 (National Spatial Reference System 2011)	1116	North American Vertical Datum 1988	5103
13RFN365580.las	NAD83 (National Spatial Reference System 2011)	1116	North American Vertical Datum 1988	5103
13RFN365595.las	NAD83 (National Spatial Reference System 2011)	1116	North American Vertical Datum 1988	5103
13RFN365610.las	NAD83 (National Spatial Reference System 2011)	1116	North American Vertical Datum 1988	5103
13RFN365625.las	NAD83 (National Spatial Reference System 2011)	1116	North American Vertical Datum 1988	5103
13RFN365640.las	NAD83 (National Spatial Reference System 2011)	1116	North American Vertical Datum 1988	5103
13RFN365655.las	NAD83 (National Spatial Reference System 2011)	1116	North American Vertical Datum 1988	5103
13RFN365670.las	NAD83 (National Spatial Reference System 2011)	1116	North American Vertical Datum 1988	5103
13RFN365685.las	NAD83 (National Spatial Reference System 2011)	1116	North American Vertical Datum 1988	5103
13RFN365700.las	NAD83 (National Spatial Reference System 2011)	1116	North American Vertical Datum 1988	5103
13RFN365715.las	NAD83 (National Spatial Reference System 2011)	1116	North American Vertical Datum 1988	5103
13RFN365730.las	NAD83 (National Spatial Reference System 2011)	1116	North American Vertical Datum 1988	5103
13RFN365745.las	NAD83 (National Spatial Reference System 2011)	1116	North American Vertical Datum 1988	5103
13RFN365760.las	NAD83 (National Spatial Reference System 2011)	1116	North American Vertical Datum 1988	5103
13RFN365775.las	NAD83 (National Spatial Reference System 2011)	1116	North American Vertical Datum 1988	5103
13RFN365790.las	NAD83 (National Spatial Reference System 2011)	1116	North American Vertical Datum 1988	5103
13RFN365805.las	NAD83 (National Spatial Reference System 2011)	1116	North American Vertical Datum 1988	5103
13RFN365820.las	NAD83 (National Spatial Reference System 2011)	1116	North American Vertical Datum 1988	5103
13RFN365835.las	NAD83 (National Spatial Reference System 2011)	1116	North American Vertical Datum 1988	5103
13RFN365850.las	NAD83 (National Spatial Reference System 2011)	1116	North American Vertical Datum 1988	5103
13RFN365865.las	NAD83 (National Spatial Reference System 2011)	1116	North American Vertical Datum 1988	5103
13RFN365880.las	NAD83 (National Spatial Reference System 2011)	1116	North American Vertical Datum 1988	5103
13RFN365895.las	NAD83 (National Spatial Reference System 2011)	1116	North American Vertical Datum 1988	5103
13RFN365910.las	NAD83 (National Spatial Reference System 2011)	1116	North American Vertical Datum 1988	5103
13RFN365925.las	NAD83 (National Spatial Reference System 2011)	1116	North American Vertical Datum 1988	5103
13RFN365940.las	NAD83 (National Spatial Reference System 2011)	1116	North American Vertical Datum 1988	5103
13RFN365955.las	NAD83 (National Spatial Reference System 2011)	1116	North American Vertical Datum 1988	5103
13RFN365970.las	NAD83 (National Spatial Reference System 2011)	1116	North American Vertical Datum 1988	5103
13RFN365985.las	NAD83 (National Spatial Reference System 2011)	1116	North American Vertical Datum 1988	5103
13RFN380250.las	NAD83 (National Spatial Reference System 2011)	1116	North American Vertical Datum 1988	5103
13RFN380265.las	NAD83 (National Spatial Reference System 2011)	1116	North American Vertical Datum 1988	5103
13RFN380280.las	NAD83 (National Spatial Reference System 2011)	1116	North American Vertical Datum 1988	5103
13RFN380295.las	NAD83 (National Spatial Reference System 2011)	1116	North American Vertical Datum 1988	5103

DPH-4 Report on Datums - continued

File	Horizontal Datum	EPSG Code	Vertical Datum	EPSG Code
13RFN380310.las	NAD83 (National Spatial Reference System 2011)	1116	North American Vertical Datum 1988	5103
13RFN380325.las	NAD83 (National Spatial Reference System 2011)	1116	North American Vertical Datum 1988	5103
13RFN380340.las	NAD83 (National Spatial Reference System 2011)	1116	North American Vertical Datum 1988	5103
13RFN380355.las	NAD83 (National Spatial Reference System 2011)	1116	North American Vertical Datum 1988	5103
13RFN380370.las	NAD83 (National Spatial Reference System 2011)	1116	North American Vertical Datum 1988	5103
13RFN380385.las	NAD83 (National Spatial Reference System 2011)	1116	North American Vertical Datum 1988	5103
13RFN380400.las	NAD83 (National Spatial Reference System 2011)	1116	North American Vertical Datum 1988	5103
13RFN380415.las	NAD83 (National Spatial Reference System 2011)	1116	North American Vertical Datum 1988	5103
13RFN380430.las	NAD83 (National Spatial Reference System 2011)	1116	North American Vertical Datum 1988	5103
13RFN380445.las	NAD83 (National Spatial Reference System 2011)	1116	North American Vertical Datum 1988	5103
13RFN380460.las	NAD83 (National Spatial Reference System 2011)	1116	North American Vertical Datum 1988	5103
13RFN380475.las	NAD83 (National Spatial Reference System 2011)	1116	North American Vertical Datum 1988	5103
13RFN380490.las	NAD83 (National Spatial Reference System 2011)	1116	North American Vertical Datum 1988	5103
13RFN380505.las	NAD83 (National Spatial Reference System 2011)	1116	North American Vertical Datum 1988	5103
13RFN380520.las	NAD83 (National Spatial Reference System 2011)	1116	North American Vertical Datum 1988	5103
13RFN380535.las	NAD83 (National Spatial Reference System 2011)	1116	North American Vertical Datum 1988	5103
13RFN380550.las	NAD83 (National Spatial Reference System 2011)	1116	North American Vertical Datum 1988	5103
13RFN380565.las	NAD83 (National Spatial Reference System 2011)	1116	North American Vertical Datum 1988	5103
13RFN380580.las	NAD83 (National Spatial Reference System 2011)	1116	North American Vertical Datum 1988	5103
13RFN380595.las	NAD83 (National Spatial Reference System 2011)	1116	North American Vertical Datum 1988	5103
13RFN380610.las	NAD83 (National Spatial Reference System 2011)	1116	North American Vertical Datum 1988	5103
13RFN380625.las	NAD83 (National Spatial Reference System 2011)	1116	North American Vertical Datum 1988	5103
13RFN380640.las	NAD83 (National Spatial Reference System 2011)	1116	North American Vertical Datum 1988	5103
13RFN380655.las	NAD83 (National Spatial Reference System 2011)	1116	North American Vertical Datum 1988	5103
13RFN380670.las	NAD83 (National Spatial Reference System 2011)	1116	North American Vertical Datum 1988	5103
13RFN380685.las	NAD83 (National Spatial Reference System 2011)	1116	North American Vertical Datum 1988	5103
13RFN380700.las	NAD83 (National Spatial Reference System 2011)	1116	North American Vertical Datum 1988	5103
13RFN380715.las	NAD83 (National Spatial Reference System 2011)	1116	North American Vertical Datum 1988	5103
13RFN380730.las	NAD83 (National Spatial Reference System 2011)	1116	North American Vertical Datum 1988	5103
13RFN380745.las	NAD83 (National Spatial Reference System 2011)	1116	North American Vertical Datum 1988	5103
13RFN380760.las	NAD83 (National Spatial Reference System 2011)	1116	North American Vertical Datum 1988	5103
13RFN380775.las	NAD83 (National Spatial Reference System 2011)	1116	North American Vertical Datum 1988	5103
13RFN380790.las	NAD83 (National Spatial Reference System 2011)	1116	North American Vertical Datum 1988	5103
13RFN380805.las	NAD83 (National Spatial Reference System 2011)	1116	North American Vertical Datum 1988	5103

DPH-4 Report on Datums - continued

File	Horizontal Datum	EPSG Code	Vertical Datum	EPSG Code
13RFN380820.las	NAD83 (National Spatial Reference System 2011)	1116	North American Vertical Datum 1988	5103
13RFN380835.las	NAD83 (National Spatial Reference System 2011)	1116	North American Vertical Datum 1988	5103
13RFN380850.las	NAD83 (National Spatial Reference System 2011)	1116	North American Vertical Datum 1988	5103
13RFN380865.las	NAD83 (National Spatial Reference System 2011)	1116	North American Vertical Datum 1988	5103
13RFN380880.las	NAD83 (National Spatial Reference System 2011)	1116	North American Vertical Datum 1988	5103
13RFN380895.las	NAD83 (National Spatial Reference System 2011)	1116	North American Vertical Datum 1988	5103
13RFN380910.las	NAD83 (National Spatial Reference System 2011)	1116	North American Vertical Datum 1988	5103
13RFN380925.las	NAD83 (National Spatial Reference System 2011)	1116	North American Vertical Datum 1988	5103
13RFN380940.las	NAD83 (National Spatial Reference System 2011)	1116	North American Vertical Datum 1988	5103
13RFN380955.las	NAD83 (National Spatial Reference System 2011)	1116	North American Vertical Datum 1988	5103
13RFN380970.las	NAD83 (National Spatial Reference System 2011)	1116	North American Vertical Datum 1988	5103
13RFN380985.las	NAD83 (National Spatial Reference System 2011)	1116	North American Vertical Datum 1988	5103
13RFN395235.las	NAD83 (National Spatial Reference System 2011)	1116	North American Vertical Datum 1988	5103
13RFN395250.las	NAD83 (National Spatial Reference System 2011)	1116	North American Vertical Datum 1988	5103
13RFN395265.las	NAD83 (National Spatial Reference System 2011)	1116	North American Vertical Datum 1988	5103
13RFN395280.las	NAD83 (National Spatial Reference System 2011)	1116	North American Vertical Datum 1988	5103
13RFN395295.las	NAD83 (National Spatial Reference System 2011)	1116	North American Vertical Datum 1988	5103
13RFN395310.las	NAD83 (National Spatial Reference System 2011)	1116	North American Vertical Datum 1988	5103
13RFN395325.las	NAD83 (National Spatial Reference System 2011)	1116	North American Vertical Datum 1988	5103
13RFN395340.las	NAD83 (National Spatial Reference System 2011)	1116	North American Vertical Datum 1988	5103
13RFN395355.las	NAD83 (National Spatial Reference System 2011)	1116	North American Vertical Datum 1988	5103
13RFN395370.las	NAD83 (National Spatial Reference System 2011)	1116	North American Vertical Datum 1988	5103
13RFN395385.las	NAD83 (National Spatial Reference System 2011)	1116	North American Vertical Datum 1988	5103
13RFN395400.las	NAD83 (National Spatial Reference System 2011)	1116	North American Vertical Datum 1988	5103
13RFN395415.las	NAD83 (National Spatial Reference System 2011)	1116	North American Vertical Datum 1988	5103
13RFN395430.las	NAD83 (National Spatial Reference System 2011)	1116	North American Vertical Datum 1988	5103
13RFN395445.las	NAD83 (National Spatial Reference System 2011)	1116	North American Vertical Datum 1988	5103
13RFN395460.las	NAD83 (National Spatial Reference System 2011)	1116	North American Vertical Datum 1988	5103
13RFN395475.las	NAD83 (National Spatial Reference System 2011)	1116	North American Vertical Datum 1988	5103
13RFN395490.las	NAD83 (National Spatial Reference System 2011)	1116	North American Vertical Datum 1988	5103
13RFN395505.las	NAD83 (National Spatial Reference System 2011)	1116	North American Vertical Datum 1988	5103
13RFN395520.las	NAD83 (National Spatial Reference System 2011)	1116	North American Vertical Datum 1988	5103
13RFN395535.las	NAD83 (National Spatial Reference System 2011)	1116	North American Vertical Datum 1988	5103
13RFN395550.las	NAD83 (National Spatial Reference System 2011)	1116	North American Vertical Datum 1988	5103

DPH-4 Report on Datums - continued

File	Horizontal Datum	EPSG Code	Vertical Datum	EPSG Code
13RFN395565.las	NAD83 (National Spatial Reference System 2011)	1116	North American Vertical Datum 1988	5103
13RFN395580.las	NAD83 (National Spatial Reference System 2011)	1116	North American Vertical Datum 1988	5103
13RFN395595.las	NAD83 (National Spatial Reference System 2011)	1116	North American Vertical Datum 1988	5103
13RFN395610.las	NAD83 (National Spatial Reference System 2011)	1116	North American Vertical Datum 1988	5103
13RFN395625.las	NAD83 (National Spatial Reference System 2011)	1116	North American Vertical Datum 1988	5103
13RFN395640.las	NAD83 (National Spatial Reference System 2011)	1116	North American Vertical Datum 1988	5103
13RFN395655.las	NAD83 (National Spatial Reference System 2011)	1116	North American Vertical Datum 1988	5103
13RFN395670.las	NAD83 (National Spatial Reference System 2011)	1116	North American Vertical Datum 1988	5103
13RFN395685.las	NAD83 (National Spatial Reference System 2011)	1116	North American Vertical Datum 1988	5103
13RFN395700.las	NAD83 (National Spatial Reference System 2011)	1116	North American Vertical Datum 1988	5103
13RFN395715.las	NAD83 (National Spatial Reference System 2011)	1116	North American Vertical Datum 1988	5103
13RFN395730.las	NAD83 (National Spatial Reference System 2011)	1116	North American Vertical Datum 1988	5103
13RFN395745.las	NAD83 (National Spatial Reference System 2011)	1116	North American Vertical Datum 1988	5103
13RFN395760.las	NAD83 (National Spatial Reference System 2011)	1116	North American Vertical Datum 1988	5103
13RFN395775.las	NAD83 (National Spatial Reference System 2011)	1116	North American Vertical Datum 1988	5103
13RFN395790.las	NAD83 (National Spatial Reference System 2011)	1116	North American Vertical Datum 1988	5103
13RFN395805.las	NAD83 (National Spatial Reference System 2011)	1116	North American Vertical Datum 1988	5103
13RFN395820.las	NAD83 (National Spatial Reference System 2011)	1116	North American Vertical Datum 1988	5103
13RFN395835.las	NAD83 (National Spatial Reference System 2011)	1116	North American Vertical Datum 1988	5103
13RFN395850.las	NAD83 (National Spatial Reference System 2011)	1116	North American Vertical Datum 1988	5103
13RFN395865.las	NAD83 (National Spatial Reference System 2011)	1116	North American Vertical Datum 1988	5103
13RFN395880.las	NAD83 (National Spatial Reference System 2011)	1116	North American Vertical Datum 1988	5103
13RFN395895.las	NAD83 (National Spatial Reference System 2011)	1116	North American Vertical Datum 1988	5103
13RFN395910.las	NAD83 (National Spatial Reference System 2011)	1116	North American Vertical Datum 1988	5103
13RFN395925.las	NAD83 (National Spatial Reference System 2011)	1116	North American Vertical Datum 1988	5103
13RFN395940.las	NAD83 (National Spatial Reference System 2011)	1116	North American Vertical Datum 1988	5103
13RFN395955.las	NAD83 (National Spatial Reference System 2011)	1116	North American Vertical Datum 1988	5103
13RFN395970.las	NAD83 (National Spatial Reference System 2011)	1116	North American Vertical Datum 1988	5103
13RFN395985.las	NAD83 (National Spatial Reference System 2011)	1116	North American Vertical Datum 1988	5103
13RFN410235.las	NAD83 (National Spatial Reference System 2011)	1116	North American Vertical Datum 1988	5103
13RFN410250.las	NAD83 (National Spatial Reference System 2011)	1116	North American Vertical Datum 1988	5103
13RFN410265.las	NAD83 (National Spatial Reference System 2011)	1116	North American Vertical Datum 1988	5103
13RFN410280.las	NAD83 (National Spatial Reference System 2011)	1116	North American Vertical Datum 1988	5103
13RFN410295.las	NAD83 (National Spatial Reference System 2011)	1116	North American Vertical Datum 1988	5103

DPH-4 Report on Datums - continued

File	Horizontal Datum	EPSG Code	Vertical Datum	EPSG Code
13RFN410310.las	NAD83 (National Spatial Reference System 2011)	1116	North American Vertical Datum 1988	5103
13RFN410325.las	NAD83 (National Spatial Reference System 2011)	1116	North American Vertical Datum 1988	5103
13RFN410340.las	NAD83 (National Spatial Reference System 2011)	1116	North American Vertical Datum 1988	5103
13RFN410355.las	NAD83 (National Spatial Reference System 2011)	1116	North American Vertical Datum 1988	5103
13RFN410370.las	NAD83 (National Spatial Reference System 2011)	1116	North American Vertical Datum 1988	5103
13RFN410385.las	NAD83 (National Spatial Reference System 2011)	1116	North American Vertical Datum 1988	5103
13RFN410400.las	NAD83 (National Spatial Reference System 2011)	1116	North American Vertical Datum 1988	5103
13RFN410415.las	NAD83 (National Spatial Reference System 2011)	1116	North American Vertical Datum 1988	5103
13RFN410430.las	NAD83 (National Spatial Reference System 2011)	1116	North American Vertical Datum 1988	5103
13RFN410445.las	NAD83 (National Spatial Reference System 2011)	1116	North American Vertical Datum 1988	5103
13RFN410460.las	NAD83 (National Spatial Reference System 2011)	1116	North American Vertical Datum 1988	5103
13RFN410475.las	NAD83 (National Spatial Reference System 2011)	1116	North American Vertical Datum 1988	5103
13RFN410490.las	NAD83 (National Spatial Reference System 2011)	1116	North American Vertical Datum 1988	5103
13RFN410505.las	NAD83 (National Spatial Reference System 2011)	1116	North American Vertical Datum 1988	5103
13RFN410520.las	NAD83 (National Spatial Reference System 2011)	1116	North American Vertical Datum 1988	5103
13RFN410535.las	NAD83 (National Spatial Reference System 2011)	1116	North American Vertical Datum 1988	5103
13RFN410550.las	NAD83 (National Spatial Reference System 2011)	1116	North American Vertical Datum 1988	5103
13RFN410565.las	NAD83 (National Spatial Reference System 2011)	1116	North American Vertical Datum 1988	5103
13RFN410580.las	NAD83 (National Spatial Reference System 2011)	1116	North American Vertical Datum 1988	5103
13RFN410595.las	NAD83 (National Spatial Reference System 2011)	1116	North American Vertical Datum 1988	5103
13RFN410610.las	NAD83 (National Spatial Reference System 2011)	1116	North American Vertical Datum 1988	5103
13RFN410625.las	NAD83 (National Spatial Reference System 2011)	1116	North American Vertical Datum 1988	5103
13RFN410640.las	NAD83 (National Spatial Reference System 2011)	1116	North American Vertical Datum 1988	5103
13RFN410655.las	NAD83 (National Spatial Reference System 2011)	1116	North American Vertical Datum 1988	5103
13RFN410670.las	NAD83 (National Spatial Reference System 2011)	1116	North American Vertical Datum 1988	5103
13RFN410685.las	NAD83 (National Spatial Reference System 2011)	1116	North American Vertical Datum 1988	5103
13RFN410700.las	NAD83 (National Spatial Reference System 2011)	1116	North American Vertical Datum 1988	5103
13RFN410715.las	NAD83 (National Spatial Reference System 2011)	1116	North American Vertical Datum 1988	5103
13RFN410730.las	NAD83 (National Spatial Reference System 2011)	1116	North American Vertical Datum 1988	5103
13RFN410745.las	NAD83 (National Spatial Reference System 2011)	1116	North American Vertical Datum 1988	5103
13RFN410760.las	NAD83 (National Spatial Reference System 2011)	1116	North American Vertical Datum 1988	5103
13RFN410775.las	NAD83 (National Spatial Reference System 2011)	1116	North American Vertical Datum 1988	5103
13RFN410790.las	NAD83 (National Spatial Reference System 2011)	1116	North American Vertical Datum 1988	5103
13RFN410805.las	NAD83 (National Spatial Reference System 2011)	1116	North American Vertical Datum 1988	5103

DPH-4 Report on Datums - continued

File	Horizontal Datum	EPSG Code	Vertical Datum	EPSG Code
13RFN410820.las	NAD83 (National Spatial Reference System 2011)	1116	North American Vertical Datum 1988	5103
13RFN410835.las	NAD83 (National Spatial Reference System 2011)	1116	North American Vertical Datum 1988	5103
13RFN410850.las	NAD83 (National Spatial Reference System 2011)	1116	North American Vertical Datum 1988	5103
13RFN410865.las	NAD83 (National Spatial Reference System 2011)	1116	North American Vertical Datum 1988	5103
13RFN410880.las	NAD83 (National Spatial Reference System 2011)	1116	North American Vertical Datum 1988	5103
13RFN410895.las	NAD83 (National Spatial Reference System 2011)	1116	North American Vertical Datum 1988	5103
13RFN410910.las	NAD83 (National Spatial Reference System 2011)	1116	North American Vertical Datum 1988	5103
13RFN410925.las	NAD83 (National Spatial Reference System 2011)	1116	North American Vertical Datum 1988	5103
13RFN410940.las	NAD83 (National Spatial Reference System 2011)	1116	North American Vertical Datum 1988	5103
13RFN410955.las	NAD83 (National Spatial Reference System 2011)	1116	North American Vertical Datum 1988	5103
13RFN410970.las	NAD83 (National Spatial Reference System 2011)	1116	North American Vertical Datum 1988	5103
13RFN410985.las	NAD83 (National Spatial Reference System 2011)	1116	North American Vertical Datum 1988	5103
13RFN425220.las	NAD83 (National Spatial Reference System 2011)	1116	North American Vertical Datum 1988	5103
13RFN425235.las	NAD83 (National Spatial Reference System 2011)	1116	North American Vertical Datum 1988	5103
13RFN425250.las	NAD83 (National Spatial Reference System 2011)	1116	North American Vertical Datum 1988	5103
13RFN425265.las	NAD83 (National Spatial Reference System 2011)	1116	North American Vertical Datum 1988	5103
13RFN425280.las	NAD83 (National Spatial Reference System 2011)	1116	North American Vertical Datum 1988	5103
13RFN425295.las	NAD83 (National Spatial Reference System 2011)	1116	North American Vertical Datum 1988	5103
13RFN425310.las	NAD83 (National Spatial Reference System 2011)	1116	North American Vertical Datum 1988	5103
13RFN425325.las	NAD83 (National Spatial Reference System 2011)	1116	North American Vertical Datum 1988	5103
13RFN425340.las	NAD83 (National Spatial Reference System 2011)	1116	North American Vertical Datum 1988	5103
13RFN425355.las	NAD83 (National Spatial Reference System 2011)	1116	North American Vertical Datum 1988	5103
13RFN425370.las	NAD83 (National Spatial Reference System 2011)	1116	North American Vertical Datum 1988	5103
13RFN425385.las	NAD83 (National Spatial Reference System 2011)	1116	North American Vertical Datum 1988	5103
13RFN425400.las	NAD83 (National Spatial Reference System 2011)	1116	North American Vertical Datum 1988	5103
13RFN425415.las	NAD83 (National Spatial Reference System 2011)	1116	North American Vertical Datum 1988	5103
13RFN425430.las	NAD83 (National Spatial Reference System 2011)	1116	North American Vertical Datum 1988	5103
13RFN425445.las	NAD83 (National Spatial Reference System 2011)	1116	North American Vertical Datum 1988	5103
13RFN425460.las	NAD83 (National Spatial Reference System 2011)	1116	North American Vertical Datum 1988	5103
13RFN425475.las	NAD83 (National Spatial Reference System 2011)	1116	North American Vertical Datum 1988	5103
13RFN425490.las	NAD83 (National Spatial Reference System 2011)	1116	North American Vertical Datum 1988	5103
13RFN425505.las	NAD83 (National Spatial Reference System 2011)	1116	North American Vertical Datum 1988	5103
13RFN425520.las	NAD83 (National Spatial Reference System 2011)	1116	North American Vertical Datum 1988	5103
13RFN425535.las	NAD83 (National Spatial Reference System 2011)	1116	North American Vertical Datum 1988	5103

DPH-4 Report on Datums - continued

File	Horizontal Datum	EPSG Code	Vertical Datum	EPSG Code
13RFN425550.las	NAD83 (National Spatial Reference System 2011)	1116	North American Vertical Datum 1988	5103
13RFN425565.las	NAD83 (National Spatial Reference System 2011)	1116	North American Vertical Datum 1988	5103
13RFN425580.las	NAD83 (National Spatial Reference System 2011)	1116	North American Vertical Datum 1988	5103
13RFN425595.las	NAD83 (National Spatial Reference System 2011)	1116	North American Vertical Datum 1988	5103
13RFN425610.las	NAD83 (National Spatial Reference System 2011)	1116	North American Vertical Datum 1988	5103
13RFN425625.las	NAD83 (National Spatial Reference System 2011)	1116	North American Vertical Datum 1988	5103
13RFN425640.las	NAD83 (National Spatial Reference System 2011)	1116	North American Vertical Datum 1988	5103
13RFN425655.las	NAD83 (National Spatial Reference System 2011)	1116	North American Vertical Datum 1988	5103
13RFN425670.las	NAD83 (National Spatial Reference System 2011)	1116	North American Vertical Datum 1988	5103
13RFN425685.las	NAD83 (National Spatial Reference System 2011)	1116	North American Vertical Datum 1988	5103
13RFN425700.las	NAD83 (National Spatial Reference System 2011)	1116	North American Vertical Datum 1988	5103
13RFN425715.las	NAD83 (National Spatial Reference System 2011)	1116	North American Vertical Datum 1988	5103
13RFN425730.las	NAD83 (National Spatial Reference System 2011)	1116	North American Vertical Datum 1988	5103
13RFN425745.las	NAD83 (National Spatial Reference System 2011)	1116	North American Vertical Datum 1988	5103
13RFN425760.las	NAD83 (National Spatial Reference System 2011)	1116	North American Vertical Datum 1988	5103
13RFN425775.las	NAD83 (National Spatial Reference System 2011)	1116	North American Vertical Datum 1988	5103
13RFN425790.las	NAD83 (National Spatial Reference System 2011)	1116	North American Vertical Datum 1988	5103
13RFN425805.las	NAD83 (National Spatial Reference System 2011)	1116	North American Vertical Datum 1988	5103
13RFN425820.las	NAD83 (National Spatial Reference System 2011)	1116	North American Vertical Datum 1988	5103
13RFN425835.las	NAD83 (National Spatial Reference System 2011)	1116	North American Vertical Datum 1988	5103
13RFN425850.las	NAD83 (National Spatial Reference System 2011)	1116	North American Vertical Datum 1988	5103
13RFN425865.las	NAD83 (National Spatial Reference System 2011)	1116	North American Vertical Datum 1988	5103
13RFN425880.las	NAD83 (National Spatial Reference System 2011)	1116	North American Vertical Datum 1988	5103
13RFN425895.las	NAD83 (National Spatial Reference System 2011)	1116	North American Vertical Datum 1988	5103
13RFN425910.las	NAD83 (National Spatial Reference System 2011)	1116	North American Vertical Datum 1988	5103
13RFN425925.las	NAD83 (National Spatial Reference System 2011)	1116	North American Vertical Datum 1988	5103
13RFN425940.las	NAD83 (National Spatial Reference System 2011)	1116	North American Vertical Datum 1988	5103
13RFN425955.las	NAD83 (National Spatial Reference System 2011)	1116	North American Vertical Datum 1988	5103
13RFN425970.las	NAD83 (National Spatial Reference System 2011)	1116	North American Vertical Datum 1988	5103
13RFN425985.las	NAD83 (National Spatial Reference System 2011)	1116	North American Vertical Datum 1988	5103
13RFN440205.las	NAD83 (National Spatial Reference System 2011)	1116	North American Vertical Datum 1988	5103
13RFN440220.las	NAD83 (National Spatial Reference System 2011)	1116	North American Vertical Datum 1988	5103
13RFN440235.las	NAD83 (National Spatial Reference System 2011)	1116	North American Vertical Datum 1988	5103
13RFN440250.las	NAD83 (National Spatial Reference System 2011)	1116	North American Vertical Datum 1988	5103

DPH-4 Report on Datums - continued

File	Horizontal Datum	EPSG Code	Vertical Datum	EPSG Code
13RFN440265.las	NAD83 (National Spatial Reference System 2011)	1116	North American Vertical Datum 1988	5103
13RFN440280.las	NAD83 (National Spatial Reference System 2011)	1116	North American Vertical Datum 1988	5103
13RFN440295.las	NAD83 (National Spatial Reference System 2011)	1116	North American Vertical Datum 1988	5103
13RFN440310.las	NAD83 (National Spatial Reference System 2011)	1116	North American Vertical Datum 1988	5103
13RFN440325.las	NAD83 (National Spatial Reference System 2011)	1116	North American Vertical Datum 1988	5103
13RFN440340.las	NAD83 (National Spatial Reference System 2011)	1116	North American Vertical Datum 1988	5103
13RFN440355.las	NAD83 (National Spatial Reference System 2011)	1116	North American Vertical Datum 1988	5103
13RFN440370.las	NAD83 (National Spatial Reference System 2011)	1116	North American Vertical Datum 1988	5103
13RFN440385.las	NAD83 (National Spatial Reference System 2011)	1116	North American Vertical Datum 1988	5103
13RFN440400.las	NAD83 (National Spatial Reference System 2011)	1116	North American Vertical Datum 1988	5103
13RFN440415.las	NAD83 (National Spatial Reference System 2011)	1116	North American Vertical Datum 1988	5103
13RFN440430.las	NAD83 (National Spatial Reference System 2011)	1116	North American Vertical Datum 1988	5103
13RFN440445.las	NAD83 (National Spatial Reference System 2011)	1116	North American Vertical Datum 1988	5103
13RFN440460.las	NAD83 (National Spatial Reference System 2011)	1116	North American Vertical Datum 1988	5103
13RFN440475.las	NAD83 (National Spatial Reference System 2011)	1116	North American Vertical Datum 1988	5103
13RFN440490.las	NAD83 (National Spatial Reference System 2011)	1116	North American Vertical Datum 1988	5103
13RFN440505.las	NAD83 (National Spatial Reference System 2011)	1116	North American Vertical Datum 1988	5103
13RFN440520.las	NAD83 (National Spatial Reference System 2011)	1116	North American Vertical Datum 1988	5103
13RFN440535.las	NAD83 (National Spatial Reference System 2011)	1116	North American Vertical Datum 1988	5103
13RFN440550.las	NAD83 (National Spatial Reference System 2011)	1116	North American Vertical Datum 1988	5103
13RFN440565.las	NAD83 (National Spatial Reference System 2011)	1116	North American Vertical Datum 1988	5103
13RFN440580.las	NAD83 (National Spatial Reference System 2011)	1116	North American Vertical Datum 1988	5103
13RFN440595.las	NAD83 (National Spatial Reference System 2011)	1116	North American Vertical Datum 1988	5103
13RFN440610.las	NAD83 (National Spatial Reference System 2011)	1116	North American Vertical Datum 1988	5103
13RFN440625.las	NAD83 (National Spatial Reference System 2011)	1116	North American Vertical Datum 1988	5103
13RFN440640.las	NAD83 (National Spatial Reference System 2011)	1116	North American Vertical Datum 1988	5103
13RFN440655.las	NAD83 (National Spatial Reference System 2011)	1116	North American Vertical Datum 1988	5103
13RFN440670.las	NAD83 (National Spatial Reference System 2011)	1116	North American Vertical Datum 1988	5103
13RFN440685.las	NAD83 (National Spatial Reference System 2011)	1116	North American Vertical Datum 1988	5103
13RFN440700.las	NAD83 (National Spatial Reference System 2011)	1116	North American Vertical Datum 1988	5103
13RFN440715.las	NAD83 (National Spatial Reference System 2011)	1116	North American Vertical Datum 1988	5103
13RFN440730.las	NAD83 (National Spatial Reference System 2011)	1116	North American Vertical Datum 1988	5103
13RFN440745.las	NAD83 (National Spatial Reference System 2011)	1116	North American Vertical Datum 1988	5103
13RFN440760.las	NAD83 (National Spatial Reference System 2011)	1116	North American Vertical Datum 1988	5103

DPH-4 Report on Datums - continued

File	Horizontal Datum	EPSG Code	Vertical Datum	EPSG Code
13RFN440775.las	NAD83 (National Spatial Reference System 2011)	1116	North American Vertical Datum 1988	5103
13RFN440790.las	NAD83 (National Spatial Reference System 2011)	1116	North American Vertical Datum 1988	5103
13RFN440805.las	NAD83 (National Spatial Reference System 2011)	1116	North American Vertical Datum 1988	5103
13RFN440820.las	NAD83 (National Spatial Reference System 2011)	1116	North American Vertical Datum 1988	5103
13RFN440835.las	NAD83 (National Spatial Reference System 2011)	1116	North American Vertical Datum 1988	5103
13RFN440850.las	NAD83 (National Spatial Reference System 2011)	1116	North American Vertical Datum 1988	5103
13RFN440865.las	NAD83 (National Spatial Reference System 2011)	1116	North American Vertical Datum 1988	5103
13RFN440880.las	NAD83 (National Spatial Reference System 2011)	1116	North American Vertical Datum 1988	5103
13RFN440895.las	NAD83 (National Spatial Reference System 2011)	1116	North American Vertical Datum 1988	5103
13RFN440910.las	NAD83 (National Spatial Reference System 2011)	1116	North American Vertical Datum 1988	5103
13RFN440925.las	NAD83 (National Spatial Reference System 2011)	1116	North American Vertical Datum 1988	5103
13RFN440940.las	NAD83 (National Spatial Reference System 2011)	1116	North American Vertical Datum 1988	5103
13RFN440955.las	NAD83 (National Spatial Reference System 2011)	1116	North American Vertical Datum 1988	5103
13RFN440970.las	NAD83 (National Spatial Reference System 2011)	1116	North American Vertical Datum 1988	5103
13RFN440985.las	NAD83 (National Spatial Reference System 2011)	1116	North American Vertical Datum 1988	5103
13RFN455190.las	NAD83 (National Spatial Reference System 2011)	1116	North American Vertical Datum 1988	5103
13RFN455205.las	NAD83 (National Spatial Reference System 2011)	1116	North American Vertical Datum 1988	5103
13RFN455220.las	NAD83 (National Spatial Reference System 2011)	1116	North American Vertical Datum 1988	5103
13RFN455235.las	NAD83 (National Spatial Reference System 2011)	1116	North American Vertical Datum 1988	5103
13RFN455250.las	NAD83 (National Spatial Reference System 2011)	1116	North American Vertical Datum 1988	5103
13RFN455265.las	NAD83 (National Spatial Reference System 2011)	1116	North American Vertical Datum 1988	5103
13RFN455280.las	NAD83 (National Spatial Reference System 2011)	1116	North American Vertical Datum 1988	5103
13RFN455295.las	NAD83 (National Spatial Reference System 2011)	1116	North American Vertical Datum 1988	5103
13RFN455310.las	NAD83 (National Spatial Reference System 2011)	1116	North American Vertical Datum 1988	5103
13RFN455325.las	NAD83 (National Spatial Reference System 2011)	1116	North American Vertical Datum 1988	5103
13RFN455340.las	NAD83 (National Spatial Reference System 2011)	1116	North American Vertical Datum 1988	5103
13RFN455355.las	NAD83 (National Spatial Reference System 2011)	1116	North American Vertical Datum 1988	5103
13RFN455370.las	NAD83 (National Spatial Reference System 2011)	1116	North American Vertical Datum 1988	5103
13RFN455385.las	NAD83 (National Spatial Reference System 2011)	1116	North American Vertical Datum 1988	5103
13RFN455400.las	NAD83 (National Spatial Reference System 2011)	1116	North American Vertical Datum 1988	5103
13RFN455415.las	NAD83 (National Spatial Reference System 2011)	1116	North American Vertical Datum 1988	5103
13RFN455430.las	NAD83 (National Spatial Reference System 2011)	1116	North American Vertical Datum 1988	5103
13RFN455445.las	NAD83 (National Spatial Reference System 2011)	1116	North American Vertical Datum 1988	5103
13RFN455460.las	NAD83 (National Spatial Reference System 2011)	1116	North American Vertical Datum 1988	5103

DPH-4 Report on Datums - continued

File	Horizontal Datum	EPSG Code	Vertical Datum	EPSG Code
13RFN455475.las	NAD83 (National Spatial Reference System 2011)	1116	North American Vertical Datum 1988	5103
13RFN455490.las	NAD83 (National Spatial Reference System 2011)	1116	North American Vertical Datum 1988	5103
13RFN455505.las	NAD83 (National Spatial Reference System 2011)	1116	North American Vertical Datum 1988	5103
13RFN455520.las	NAD83 (National Spatial Reference System 2011)	1116	North American Vertical Datum 1988	5103
13RFN455535.las	NAD83 (National Spatial Reference System 2011)	1116	North American Vertical Datum 1988	5103
13RFN455550.las	NAD83 (National Spatial Reference System 2011)	1116	North American Vertical Datum 1988	5103
13RFN455565.las	NAD83 (National Spatial Reference System 2011)	1116	North American Vertical Datum 1988	5103
13RFN455580.las	NAD83 (National Spatial Reference System 2011)	1116	North American Vertical Datum 1988	5103
13RFN455595.las	NAD83 (National Spatial Reference System 2011)	1116	North American Vertical Datum 1988	5103
13RFN455610.las	NAD83 (National Spatial Reference System 2011)	1116	North American Vertical Datum 1988	5103
13RFN455625.las	NAD83 (National Spatial Reference System 2011)	1116	North American Vertical Datum 1988	5103
13RFN455640.las	NAD83 (National Spatial Reference System 2011)	1116	North American Vertical Datum 1988	5103
13RFN455655.las	NAD83 (National Spatial Reference System 2011)	1116	North American Vertical Datum 1988	5103
13RFN455670.las	NAD83 (National Spatial Reference System 2011)	1116	North American Vertical Datum 1988	5103
13RFN455685.las	NAD83 (National Spatial Reference System 2011)	1116	North American Vertical Datum 1988	5103
13RFN455700.las	NAD83 (National Spatial Reference System 2011)	1116	North American Vertical Datum 1988	5103
13RFN455715.las	NAD83 (National Spatial Reference System 2011)	1116	North American Vertical Datum 1988	5103
13RFN455730.las	NAD83 (National Spatial Reference System 2011)	1116	North American Vertical Datum 1988	5103
13RFN455745.las	NAD83 (National Spatial Reference System 2011)	1116	North American Vertical Datum 1988	5103
13RFN455760.las	NAD83 (National Spatial Reference System 2011)	1116	North American Vertical Datum 1988	5103
13RFN455775.las	NAD83 (National Spatial Reference System 2011)	1116	North American Vertical Datum 1988	5103
13RFN455790.las	NAD83 (National Spatial Reference System 2011)	1116	North American Vertical Datum 1988	5103
13RFN455805.las	NAD83 (National Spatial Reference System 2011)	1116	North American Vertical Datum 1988	5103
13RFN455820.las	NAD83 (National Spatial Reference System 2011)	1116	North American Vertical Datum 1988	5103
13RFN455835.las	NAD83 (National Spatial Reference System 2011)	1116	North American Vertical Datum 1988	5103
13RFN455850.las	NAD83 (National Spatial Reference System 2011)	1116	North American Vertical Datum 1988	5103
13RFN455865.las	NAD83 (National Spatial Reference System 2011)	1116	North American Vertical Datum 1988	5103
13RFN455880.las	NAD83 (National Spatial Reference System 2011)	1116	North American Vertical Datum 1988	5103
13RFN455895.las	NAD83 (National Spatial Reference System 2011)	1116	North American Vertical Datum 1988	5103
13RFN455910.las	NAD83 (National Spatial Reference System 2011)	1116	North American Vertical Datum 1988	5103
13RFN455925.las	NAD83 (National Spatial Reference System 2011)	1116	North American Vertical Datum 1988	5103
13RFN455940.las	NAD83 (National Spatial Reference System 2011)	1116	North American Vertical Datum 1988	5103
13RFN455955.las	NAD83 (National Spatial Reference System 2011)	1116	North American Vertical Datum 1988	5103
13RFN455970.las	NAD83 (National Spatial Reference System 2011)	1116	North American Vertical Datum 1988	5103

DPH-4 Report on Datums - continued

File	Horizontal Datum	EPSG Code	Vertical Datum	EPSG Code
13RFN455985.las	NAD83 (National Spatial Reference System 2011)	1116	North American Vertical Datum 1988	5103
13RFN470160.las	NAD83 (National Spatial Reference System 2011)	1116	North American Vertical Datum 1988	5103
13RFN470175.las	NAD83 (National Spatial Reference System 2011)	1116	North American Vertical Datum 1988	5103
13RFN470190.las	NAD83 (National Spatial Reference System 2011)	1116	North American Vertical Datum 1988	5103
13RFN470205.las	NAD83 (National Spatial Reference System 2011)	1116	North American Vertical Datum 1988	5103
13RFN470220.las	NAD83 (National Spatial Reference System 2011)	1116	North American Vertical Datum 1988	5103
13RFN470235.las	NAD83 (National Spatial Reference System 2011)	1116	North American Vertical Datum 1988	5103
13RFN470250.las	NAD83 (National Spatial Reference System 2011)	1116	North American Vertical Datum 1988	5103
13RFN470265.las	NAD83 (National Spatial Reference System 2011)	1116	North American Vertical Datum 1988	5103
13RFN470280.las	NAD83 (National Spatial Reference System 2011)	1116	North American Vertical Datum 1988	5103
13RFN470295.las	NAD83 (National Spatial Reference System 2011)	1116	North American Vertical Datum 1988	5103
13RFN470310.las	NAD83 (National Spatial Reference System 2011)	1116	North American Vertical Datum 1988	5103
13RFN470325.las	NAD83 (National Spatial Reference System 2011)	1116	North American Vertical Datum 1988	5103
13RFN470340.las	NAD83 (National Spatial Reference System 2011)	1116	North American Vertical Datum 1988	5103
13RFN470355.las	NAD83 (National Spatial Reference System 2011)	1116	North American Vertical Datum 1988	5103
13RFN470370.las	NAD83 (National Spatial Reference System 2011)	1116	North American Vertical Datum 1988	5103
13RFN470385.las	NAD83 (National Spatial Reference System 2011)	1116	North American Vertical Datum 1988	5103
13RFN470400.las	NAD83 (National Spatial Reference System 2011)	1116	North American Vertical Datum 1988	5103
13RFN470415.las	NAD83 (National Spatial Reference System 2011)	1116	North American Vertical Datum 1988	5103
13RFN470430.las	NAD83 (National Spatial Reference System 2011)	1116	North American Vertical Datum 1988	5103
13RFN470445.las	NAD83 (National Spatial Reference System 2011)	1116	North American Vertical Datum 1988	5103
13RFN470460.las	NAD83 (National Spatial Reference System 2011)	1116	North American Vertical Datum 1988	5103
13RFN470475.las	NAD83 (National Spatial Reference System 2011)	1116	North American Vertical Datum 1988	5103
13RFN470490.las	NAD83 (National Spatial Reference System 2011)	1116	North American Vertical Datum 1988	5103
13RFN470505.las	NAD83 (National Spatial Reference System 2011)	1116	North American Vertical Datum 1988	5103
13RFN470520.las	NAD83 (National Spatial Reference System 2011)	1116	North American Vertical Datum 1988	5103
13RFN470535.las	NAD83 (National Spatial Reference System 2011)	1116	North American Vertical Datum 1988	5103
13RFN470550.las	NAD83 (National Spatial Reference System 2011)	1116	North American Vertical Datum 1988	5103
13RFN470565.las	NAD83 (National Spatial Reference System 2011)	1116	North American Vertical Datum 1988	5103
13RFN470580.las	NAD83 (National Spatial Reference System 2011)	1116	North American Vertical Datum 1988	5103
13RFN470595.las	NAD83 (National Spatial Reference System 2011)	1116	North American Vertical Datum 1988	5103
13RFN470610.las	NAD83 (National Spatial Reference System 2011)	1116	North American Vertical Datum 1988	5103
13RFN470625.las	NAD83 (National Spatial Reference System 2011)	1116	North American Vertical Datum 1988	5103
13RFN470640.las	NAD83 (National Spatial Reference System 2011)	1116	North American Vertical Datum 1988	5103

DPH-4 Report on Datums - continued

File	Horizontal Datum	EPSG Code	Vertical Datum	EPSG Code
13RFN470655.las	NAD83 (National Spatial Reference System 2011)	1116	North American Vertical Datum 1988	5103
13RFN470670.las	NAD83 (National Spatial Reference System 2011)	1116	North American Vertical Datum 1988	5103
13RFN470685.las	NAD83 (National Spatial Reference System 2011)	1116	North American Vertical Datum 1988	5103
13RFN470700.las	NAD83 (National Spatial Reference System 2011)	1116	North American Vertical Datum 1988	5103
13RFN470715.las	NAD83 (National Spatial Reference System 2011)	1116	North American Vertical Datum 1988	5103
13RFN470730.las	NAD83 (National Spatial Reference System 2011)	1116	North American Vertical Datum 1988	5103
13RFN470745.las	NAD83 (National Spatial Reference System 2011)	1116	North American Vertical Datum 1988	5103
13RFN470760.las	NAD83 (National Spatial Reference System 2011)	1116	North American Vertical Datum 1988	5103
13RFN470775.las	NAD83 (National Spatial Reference System 2011)	1116	North American Vertical Datum 1988	5103
13RFN470790.las	NAD83 (National Spatial Reference System 2011)	1116	North American Vertical Datum 1988	5103
13RFN470805.las	NAD83 (National Spatial Reference System 2011)	1116	North American Vertical Datum 1988	5103
13RFN470820.las	NAD83 (National Spatial Reference System 2011)	1116	North American Vertical Datum 1988	5103
13RFN470835.las	NAD83 (National Spatial Reference System 2011)	1116	North American Vertical Datum 1988	5103
13RFN470850.las	NAD83 (National Spatial Reference System 2011)	1116	North American Vertical Datum 1988	5103
13RFN470865.las	NAD83 (National Spatial Reference System 2011)	1116	North American Vertical Datum 1988	5103
13RFN470880.las	NAD83 (National Spatial Reference System 2011)	1116	North American Vertical Datum 1988	5103
13RFN470895.las	NAD83 (National Spatial Reference System 2011)	1116	North American Vertical Datum 1988	5103
13RFN470910.las	NAD83 (National Spatial Reference System 2011)	1116	North American Vertical Datum 1988	5103
13RFN470925.las	NAD83 (National Spatial Reference System 2011)	1116	North American Vertical Datum 1988	5103
13RFN470940.las	NAD83 (National Spatial Reference System 2011)	1116	North American Vertical Datum 1988	5103
13RFN470955.las	NAD83 (National Spatial Reference System 2011)	1116	North American Vertical Datum 1988	5103
13RFN470970.las	NAD83 (National Spatial Reference System 2011)	1116	North American Vertical Datum 1988	5103
13RFN470985.las	NAD83 (National Spatial Reference System 2011)	1116	North American Vertical Datum 1988	5103
13RFN485160.las	NAD83 (National Spatial Reference System 2011)	1116	North American Vertical Datum 1988	5103
13RFN485175.las	NAD83 (National Spatial Reference System 2011)	1116	North American Vertical Datum 1988	5103
13RFN485190.las	NAD83 (National Spatial Reference System 2011)	1116	North American Vertical Datum 1988	5103
13RFN485205.las	NAD83 (National Spatial Reference System 2011)	1116	North American Vertical Datum 1988	5103
13RFN485220.las	NAD83 (National Spatial Reference System 2011)	1116	North American Vertical Datum 1988	5103
13RFN485235.las	NAD83 (National Spatial Reference System 2011)	1116	North American Vertical Datum 1988	5103
13RFN485250.las	NAD83 (National Spatial Reference System 2011)	1116	North American Vertical Datum 1988	5103
13RFN485265.las	NAD83 (National Spatial Reference System 2011)	1116	North American Vertical Datum 1988	5103
13RFN485280.las	NAD83 (National Spatial Reference System 2011)	1116	North American Vertical Datum 1988	5103
13RFN485295.las	NAD83 (National Spatial Reference System 2011)	1116	North American Vertical Datum 1988	5103
13RFN485310.las	NAD83 (National Spatial Reference System 2011)	1116	North American Vertical Datum 1988	5103

DPH-4 Report on Datums - continued

File	Horizontal Datum	EPSG Code	Vertical Datum	EPSG Code
13RFN485325.las	NAD83 (National Spatial Reference System 2011)	1116	North American Vertical Datum 1988	5103
13RFN485340.las	NAD83 (National Spatial Reference System 2011)	1116	North American Vertical Datum 1988	5103
13RFN485355.las	NAD83 (National Spatial Reference System 2011)	1116	North American Vertical Datum 1988	5103
13RFN485370.las	NAD83 (National Spatial Reference System 2011)	1116	North American Vertical Datum 1988	5103
13RFN485385.las	NAD83 (National Spatial Reference System 2011)	1116	North American Vertical Datum 1988	5103
13RFN485400.las	NAD83 (National Spatial Reference System 2011)	1116	North American Vertical Datum 1988	5103
13RFN485415.las	NAD83 (National Spatial Reference System 2011)	1116	North American Vertical Datum 1988	5103
13RFN485430.las	NAD83 (National Spatial Reference System 2011)	1116	North American Vertical Datum 1988	5103
13RFN485445.las	NAD83 (National Spatial Reference System 2011)	1116	North American Vertical Datum 1988	5103
13RFN485460.las	NAD83 (National Spatial Reference System 2011)	1116	North American Vertical Datum 1988	5103
13RFN485475.las	NAD83 (National Spatial Reference System 2011)	1116	North American Vertical Datum 1988	5103
13RFN485490.las	NAD83 (National Spatial Reference System 2011)	1116	North American Vertical Datum 1988	5103
13RFN485505.las	NAD83 (National Spatial Reference System 2011)	1116	North American Vertical Datum 1988	5103
13RFN485520.las	NAD83 (National Spatial Reference System 2011)	1116	North American Vertical Datum 1988	5103
13RFN485535.las	NAD83 (National Spatial Reference System 2011)	1116	North American Vertical Datum 1988	5103
13RFN485550.las	NAD83 (National Spatial Reference System 2011)	1116	North American Vertical Datum 1988	5103
13RFN485565.las	NAD83 (National Spatial Reference System 2011)	1116	North American Vertical Datum 1988	5103
13RFN485580.las	NAD83 (National Spatial Reference System 2011)	1116	North American Vertical Datum 1988	5103
13RFN485595.las	NAD83 (National Spatial Reference System 2011)	1116	North American Vertical Datum 1988	5103
13RFN485610.las	NAD83 (National Spatial Reference System 2011)	1116	North American Vertical Datum 1988	5103
13RFN485625.las	NAD83 (National Spatial Reference System 2011)	1116	North American Vertical Datum 1988	5103
13RFN485640.las	NAD83 (National Spatial Reference System 2011)	1116	North American Vertical Datum 1988	5103
13RFN485655.las	NAD83 (National Spatial Reference System 2011)	1116	North American Vertical Datum 1988	5103
13RFN485670.las	NAD83 (National Spatial Reference System 2011)	1116	North American Vertical Datum 1988	5103
13RFN485685.las	NAD83 (National Spatial Reference System 2011)	1116	North American Vertical Datum 1988	5103
13RFN485700.las	NAD83 (National Spatial Reference System 2011)	1116	North American Vertical Datum 1988	5103
13RFN485715.las	NAD83 (National Spatial Reference System 2011)	1116	North American Vertical Datum 1988	5103
13RFN485730.las	NAD83 (National Spatial Reference System 2011)	1116	North American Vertical Datum 1988	5103
13RFN485745.las	NAD83 (National Spatial Reference System 2011)	1116	North American Vertical Datum 1988	5103
13RFN485760.las	NAD83 (National Spatial Reference System 2011)	1116	North American Vertical Datum 1988	5103
13RFN485775.las	NAD83 (National Spatial Reference System 2011)	1116	North American Vertical Datum 1988	5103
13RFN485790.las	NAD83 (National Spatial Reference System 2011)	1116	North American Vertical Datum 1988	5103
13RFN485805.las	NAD83 (National Spatial Reference System 2011)	1116	North American Vertical Datum 1988	5103
13RFN485820.las	NAD83 (National Spatial Reference System 2011)	1116	North American Vertical Datum 1988	5103

DPH-4 Report on Datums - continued

File	Horizontal Datum	EPSG Code	Vertical Datum	EPSG Code
13RFN485835.las	NAD83 (National Spatial Reference System 2011)	1116	North American Vertical Datum 1988	5103
13RFN485850.las	NAD83 (National Spatial Reference System 2011)	1116	North American Vertical Datum 1988	5103
13RFN485865.las	NAD83 (National Spatial Reference System 2011)	1116	North American Vertical Datum 1988	5103
13RFN485880.las	NAD83 (National Spatial Reference System 2011)	1116	North American Vertical Datum 1988	5103
13RFN485895.las	NAD83 (National Spatial Reference System 2011)	1116	North American Vertical Datum 1988	5103
13RFN485910.las	NAD83 (National Spatial Reference System 2011)	1116	North American Vertical Datum 1988	5103
13RFN485925.las	NAD83 (National Spatial Reference System 2011)	1116	North American Vertical Datum 1988	5103
13RFN485940.las	NAD83 (National Spatial Reference System 2011)	1116	North American Vertical Datum 1988	5103
13RFN485955.las	NAD83 (National Spatial Reference System 2011)	1116	North American Vertical Datum 1988	5103
13RFN485970.las	NAD83 (National Spatial Reference System 2011)	1116	North American Vertical Datum 1988	5103
13RFN485985.las	NAD83 (National Spatial Reference System 2011)	1116	North American Vertical Datum 1988	5103
13RFN500145.las	NAD83 (National Spatial Reference System 2011)	1116	North American Vertical Datum 1988	5103
13RFN500160.las	NAD83 (National Spatial Reference System 2011)	1116	North American Vertical Datum 1988	5103
13RFN500175.las	NAD83 (National Spatial Reference System 2011)	1116	North American Vertical Datum 1988	5103
13RFN500190.las	NAD83 (National Spatial Reference System 2011)	1116	North American Vertical Datum 1988	5103
13RFN500205.las	NAD83 (National Spatial Reference System 2011)	1116	North American Vertical Datum 1988	5103
13RFN500220.las	NAD83 (National Spatial Reference System 2011)	1116	North American Vertical Datum 1988	5103
13RFN500235.las	NAD83 (National Spatial Reference System 2011)	1116	North American Vertical Datum 1988	5103
13RFN500250.las	NAD83 (National Spatial Reference System 2011)	1116	North American Vertical Datum 1988	5103
13RFN500265.las	NAD83 (National Spatial Reference System 2011)	1116	North American Vertical Datum 1988	5103
13RFN500280.las	NAD83 (National Spatial Reference System 2011)	1116	North American Vertical Datum 1988	5103
13RFN500295.las	NAD83 (National Spatial Reference System 2011)	1116	North American Vertical Datum 1988	5103
13RFN500310.las	NAD83 (National Spatial Reference System 2011)	1116	North American Vertical Datum 1988	5103
13RFN500325.las	NAD83 (National Spatial Reference System 2011)	1116	North American Vertical Datum 1988	5103
13RFN500340.las	NAD83 (National Spatial Reference System 2011)	1116	North American Vertical Datum 1988	5103
13RFN500355.las	NAD83 (National Spatial Reference System 2011)	1116	North American Vertical Datum 1988	5103
13RFN500370.las	NAD83 (National Spatial Reference System 2011)	1116	North American Vertical Datum 1988	5103
13RFN500385.las	NAD83 (National Spatial Reference System 2011)	1116	North American Vertical Datum 1988	5103
13RFN500400.las	NAD83 (National Spatial Reference System 2011)	1116	North American Vertical Datum 1988	5103
13RFN500415.las	NAD83 (National Spatial Reference System 2011)	1116	North American Vertical Datum 1988	5103
13RFN500430.las	NAD83 (National Spatial Reference System 2011)	1116	North American Vertical Datum 1988	5103
13RFN500445.las	NAD83 (National Spatial Reference System 2011)	1116	North American Vertical Datum 1988	5103
13RFN500460.las	NAD83 (National Spatial Reference System 2011)	1116	North American Vertical Datum 1988	5103
13RFN500475.las	NAD83 (National Spatial Reference System 2011)	1116	North American Vertical Datum 1988	5103

DPH-4 Report on Datums - continued

File	Horizontal Datum	EPSG Code	Vertical Datum	EPSG Code
13RFN500490.las	NAD83 (National Spatial Reference System 2011)	1116	North American Vertical Datum 1988	5103
13RFN500505.las	NAD83 (National Spatial Reference System 2011)	1116	North American Vertical Datum 1988	5103
13RFN500520.las	NAD83 (National Spatial Reference System 2011)	1116	North American Vertical Datum 1988	5103
13RFN500535.las	NAD83 (National Spatial Reference System 2011)	1116	North American Vertical Datum 1988	5103
13RFN500550.las	NAD83 (National Spatial Reference System 2011)	1116	North American Vertical Datum 1988	5103
13RFN500565.las	NAD83 (National Spatial Reference System 2011)	1116	North American Vertical Datum 1988	5103
13RFN500580.las	NAD83 (National Spatial Reference System 2011)	1116	North American Vertical Datum 1988	5103
13RFN500595.las	NAD83 (National Spatial Reference System 2011)	1116	North American Vertical Datum 1988	5103
13RFN500610.las	NAD83 (National Spatial Reference System 2011)	1116	North American Vertical Datum 1988	5103
13RFN500625.las	NAD83 (National Spatial Reference System 2011)	1116	North American Vertical Datum 1988	5103
13RFN500640.las	NAD83 (National Spatial Reference System 2011)	1116	North American Vertical Datum 1988	5103
13RFN500655.las	NAD83 (National Spatial Reference System 2011)	1116	North American Vertical Datum 1988	5103
13RFN500670.las	NAD83 (National Spatial Reference System 2011)	1116	North American Vertical Datum 1988	5103
13RFN500685.las	NAD83 (National Spatial Reference System 2011)	1116	North American Vertical Datum 1988	5103
13RFN500700.las	NAD83 (National Spatial Reference System 2011)	1116	North American Vertical Datum 1988	5103
13RFN500715.las	NAD83 (National Spatial Reference System 2011)	1116	North American Vertical Datum 1988	5103
13RFN500730.las	NAD83 (National Spatial Reference System 2011)	1116	North American Vertical Datum 1988	5103
13RFN500745.las	NAD83 (National Spatial Reference System 2011)	1116	North American Vertical Datum 1988	5103
13RFN500760.las	NAD83 (National Spatial Reference System 2011)	1116	North American Vertical Datum 1988	5103
13RFN500775.las	NAD83 (National Spatial Reference System 2011)	1116	North American Vertical Datum 1988	5103
13RFN500790.las	NAD83 (National Spatial Reference System 2011)	1116	North American Vertical Datum 1988	5103
13RFN500805.las	NAD83 (National Spatial Reference System 2011)	1116	North American Vertical Datum 1988	5103
13RFN500820.las	NAD83 (National Spatial Reference System 2011)	1116	North American Vertical Datum 1988	5103
13RFN500835.las	NAD83 (National Spatial Reference System 2011)	1116	North American Vertical Datum 1988	5103
13RFN500850.las	NAD83 (National Spatial Reference System 2011)	1116	North American Vertical Datum 1988	5103
13RFN500865.las	NAD83 (National Spatial Reference System 2011)	1116	North American Vertical Datum 1988	5103
13RFN500880.las	NAD83 (National Spatial Reference System 2011)	1116	North American Vertical Datum 1988	5103
13RFN500895.las	NAD83 (National Spatial Reference System 2011)	1116	North American Vertical Datum 1988	5103
13RFN500910.las	NAD83 (National Spatial Reference System 2011)	1116	North American Vertical Datum 1988	5103
13RFN500925.las	NAD83 (National Spatial Reference System 2011)	1116	North American Vertical Datum 1988	5103
13RFN500940.las	NAD83 (National Spatial Reference System 2011)	1116	North American Vertical Datum 1988	5103
13RFN500955.las	NAD83 (National Spatial Reference System 2011)	1116	North American Vertical Datum 1988	5103
13RFN500970.las	NAD83 (National Spatial Reference System 2011)	1116	North American Vertical Datum 1988	5103
13RFN500985.las	NAD83 (National Spatial Reference System 2011)	1116	North American Vertical Datum 1988	5103

DPH-4 Report on Datums - continued

File	Horizontal Datum	EPSG Code	Vertical Datum	EPSG Code
13RFN515130.las	NAD83 (National Spatial Reference System 2011)	1116	North American Vertical Datum 1988	5103
13RFN515145.las	NAD83 (National Spatial Reference System 2011)	1116	North American Vertical Datum 1988	5103
13RFN515160.las	NAD83 (National Spatial Reference System 2011)	1116	North American Vertical Datum 1988	5103
13RFN515175.las	NAD83 (National Spatial Reference System 2011)	1116	North American Vertical Datum 1988	5103
13RFN515190.las	NAD83 (National Spatial Reference System 2011)	1116	North American Vertical Datum 1988	5103
13RFN515205.las	NAD83 (National Spatial Reference System 2011)	1116	North American Vertical Datum 1988	5103
13RFN515220.las	NAD83 (National Spatial Reference System 2011)	1116	North American Vertical Datum 1988	5103
13RFN515235.las	NAD83 (National Spatial Reference System 2011)	1116	North American Vertical Datum 1988	5103
13RFN515250.las	NAD83 (National Spatial Reference System 2011)	1116	North American Vertical Datum 1988	5103
13RFN515265.las	NAD83 (National Spatial Reference System 2011)	1116	North American Vertical Datum 1988	5103
13RFN515280.las	NAD83 (National Spatial Reference System 2011)	1116	North American Vertical Datum 1988	5103
13RFN515295.las	NAD83 (National Spatial Reference System 2011)	1116	North American Vertical Datum 1988	5103
13RFN515310.las	NAD83 (National Spatial Reference System 2011)	1116	North American Vertical Datum 1988	5103
13RFN515325.las	NAD83 (National Spatial Reference System 2011)	1116	North American Vertical Datum 1988	5103
13RFN515340.las	NAD83 (National Spatial Reference System 2011)	1116	North American Vertical Datum 1988	5103
13RFN515355.las	NAD83 (National Spatial Reference System 2011)	1116	North American Vertical Datum 1988	5103
13RFN515370.las	NAD83 (National Spatial Reference System 2011)	1116	North American Vertical Datum 1988	5103
13RFN515385.las	NAD83 (National Spatial Reference System 2011)	1116	North American Vertical Datum 1988	5103
13RFN515400.las	NAD83 (National Spatial Reference System 2011)	1116	North American Vertical Datum 1988	5103
13RFN515415.las	NAD83 (National Spatial Reference System 2011)	1116	North American Vertical Datum 1988	5103
13RFN515430.las	NAD83 (National Spatial Reference System 2011)	1116	North American Vertical Datum 1988	5103
13RFN515445.las	NAD83 (National Spatial Reference System 2011)	1116	North American Vertical Datum 1988	5103
13RFN515460.las	NAD83 (National Spatial Reference System 2011)	1116	North American Vertical Datum 1988	5103
13RFN515475.las	NAD83 (National Spatial Reference System 2011)	1116	North American Vertical Datum 1988	5103
13RFN515490.las	NAD83 (National Spatial Reference System 2011)	1116	North American Vertical Datum 1988	5103
13RFN515505.las	NAD83 (National Spatial Reference System 2011)	1116	North American Vertical Datum 1988	5103
13RFN515520.las	NAD83 (National Spatial Reference System 2011)	1116	North American Vertical Datum 1988	5103
13RFN515535.las	NAD83 (National Spatial Reference System 2011)	1116	North American Vertical Datum 1988	5103
13RFN515550.las	NAD83 (National Spatial Reference System 2011)	1116	North American Vertical Datum 1988	5103
13RFN515565.las	NAD83 (National Spatial Reference System 2011)	1116	North American Vertical Datum 1988	5103
13RFN515580.las	NAD83 (National Spatial Reference System 2011)	1116	North American Vertical Datum 1988	5103
13RFN515595.las	NAD83 (National Spatial Reference System 2011)	1116	North American Vertical Datum 1988	5103
13RFN515610.las	NAD83 (National Spatial Reference System 2011)	1116	North American Vertical Datum 1988	5103
13RFN515625.las	NAD83 (National Spatial Reference System 2011)	1116	North American Vertical Datum 1988	5103

DPH-4 Report on Datums - continued

File	Horizontal Datum	EPSG Code	Vertical Datum	EPSG Code
13RFN515640.las	NAD83 (National Spatial Reference System 2011)	1116	North American Vertical Datum 1988	5103
13RFN515655.las	NAD83 (National Spatial Reference System 2011)	1116	North American Vertical Datum 1988	5103
13RFN515670.las	NAD83 (National Spatial Reference System 2011)	1116	North American Vertical Datum 1988	5103
13RFN515685.las	NAD83 (National Spatial Reference System 2011)	1116	North American Vertical Datum 1988	5103
13RFN515700.las	NAD83 (National Spatial Reference System 2011)	1116	North American Vertical Datum 1988	5103
13RFN515715.las	NAD83 (National Spatial Reference System 2011)	1116	North American Vertical Datum 1988	5103
13RFN515730.las	NAD83 (National Spatial Reference System 2011)	1116	North American Vertical Datum 1988	5103
13RFN515745.las	NAD83 (National Spatial Reference System 2011)	1116	North American Vertical Datum 1988	5103
13RFN515760.las	NAD83 (National Spatial Reference System 2011)	1116	North American Vertical Datum 1988	5103
13RFN515775.las	NAD83 (National Spatial Reference System 2011)	1116	North American Vertical Datum 1988	5103
13RFN515790.las	NAD83 (National Spatial Reference System 2011)	1116	North American Vertical Datum 1988	5103
13RFN515805.las	NAD83 (National Spatial Reference System 2011)	1116	North American Vertical Datum 1988	5103
13RFN515820.las	NAD83 (National Spatial Reference System 2011)	1116	North American Vertical Datum 1988	5103
13RFN515835.las	NAD83 (National Spatial Reference System 2011)	1116	North American Vertical Datum 1988	5103
13RFN515850.las	NAD83 (National Spatial Reference System 2011)	1116	North American Vertical Datum 1988	5103
13RFN515865.las	NAD83 (National Spatial Reference System 2011)	1116	North American Vertical Datum 1988	5103
13RFN515880.las	NAD83 (National Spatial Reference System 2011)	1116	North American Vertical Datum 1988	5103
13RFN515895.las	NAD83 (National Spatial Reference System 2011)	1116	North American Vertical Datum 1988	5103
13RFN515910.las	NAD83 (National Spatial Reference System 2011)	1116	North American Vertical Datum 1988	5103
13RFN515925.las	NAD83 (National Spatial Reference System 2011)	1116	North American Vertical Datum 1988	5103
13RFN515940.las	NAD83 (National Spatial Reference System 2011)	1116	North American Vertical Datum 1988	5103
13RFN515955.las	NAD83 (National Spatial Reference System 2011)	1116	North American Vertical Datum 1988	5103
13RFN515970.las	NAD83 (National Spatial Reference System 2011)	1116	North American Vertical Datum 1988	5103
13RFN515985.las	NAD83 (National Spatial Reference System 2011)	1116	North American Vertical Datum 1988	5103
13RFN530130.las	NAD83 (National Spatial Reference System 2011)	1116	North American Vertical Datum 1988	5103
13RFN530145.las	NAD83 (National Spatial Reference System 2011)	1116	North American Vertical Datum 1988	5103
13RFN530160.las	NAD83 (National Spatial Reference System 2011)	1116	North American Vertical Datum 1988	5103
13RFN530175.las	NAD83 (National Spatial Reference System 2011)	1116	North American Vertical Datum 1988	5103
13RFN530190.las	NAD83 (National Spatial Reference System 2011)	1116	North American Vertical Datum 1988	5103
13RFN530205.las	NAD83 (National Spatial Reference System 2011)	1116	North American Vertical Datum 1988	5103
13RFN530220.las	NAD83 (National Spatial Reference System 2011)	1116	North American Vertical Datum 1988	5103
13RFN530235.las	NAD83 (National Spatial Reference System 2011)	1116	North American Vertical Datum 1988	5103
13RFN530250.las	NAD83 (National Spatial Reference System 2011)	1116	North American Vertical Datum 1988	5103
13RFN530265.las	NAD83 (National Spatial Reference System 2011)	1116	North American Vertical Datum 1988	5103

DPH-4 Report on Datums - continued

File	Horizontal Datum	EPSG Code	Vertical Datum	EPSG Code
13RFN530280.las	NAD83 (National Spatial Reference System 2011)	1116	North American Vertical Datum 1988	5103
13RFN530295.las	NAD83 (National Spatial Reference System 2011)	1116	North American Vertical Datum 1988	5103
13RFN530310.las	NAD83 (National Spatial Reference System 2011)	1116	North American Vertical Datum 1988	5103
13RFN530325.las	NAD83 (National Spatial Reference System 2011)	1116	North American Vertical Datum 1988	5103
13RFN530340.las	NAD83 (National Spatial Reference System 2011)	1116	North American Vertical Datum 1988	5103
13RFN530355.las	NAD83 (National Spatial Reference System 2011)	1116	North American Vertical Datum 1988	5103
13RFN530370.las	NAD83 (National Spatial Reference System 2011)	1116	North American Vertical Datum 1988	5103
13RFN530385.las	NAD83 (National Spatial Reference System 2011)	1116	North American Vertical Datum 1988	5103
13RFN530400.las	NAD83 (National Spatial Reference System 2011)	1116	North American Vertical Datum 1988	5103
13RFN530415.las	NAD83 (National Spatial Reference System 2011)	1116	North American Vertical Datum 1988	5103
13RFN530430.las	NAD83 (National Spatial Reference System 2011)	1116	North American Vertical Datum 1988	5103
13RFN530445.las	NAD83 (National Spatial Reference System 2011)	1116	North American Vertical Datum 1988	5103
13RFN530460.las	NAD83 (National Spatial Reference System 2011)	1116	North American Vertical Datum 1988	5103
13RFN530475.las	NAD83 (National Spatial Reference System 2011)	1116	North American Vertical Datum 1988	5103
13RFN530490.las	NAD83 (National Spatial Reference System 2011)	1116	North American Vertical Datum 1988	5103
13RFN530505.las	NAD83 (National Spatial Reference System 2011)	1116	North American Vertical Datum 1988	5103
13RFN530520.las	NAD83 (National Spatial Reference System 2011)	1116	North American Vertical Datum 1988	5103
13RFN530535.las	NAD83 (National Spatial Reference System 2011)	1116	North American Vertical Datum 1988	5103
13RFN530550.las	NAD83 (National Spatial Reference System 2011)	1116	North American Vertical Datum 1988	5103
13RFN530565.las	NAD83 (National Spatial Reference System 2011)	1116	North American Vertical Datum 1988	5103
13RFN530580.las	NAD83 (National Spatial Reference System 2011)	1116	North American Vertical Datum 1988	5103
13RFN530595.las	NAD83 (National Spatial Reference System 2011)	1116	North American Vertical Datum 1988	5103
13RFN530610.las	NAD83 (National Spatial Reference System 2011)	1116	North American Vertical Datum 1988	5103
13RFN530625.las	NAD83 (National Spatial Reference System 2011)	1116	North American Vertical Datum 1988	5103
13RFN530640.las	NAD83 (National Spatial Reference System 2011)	1116	North American Vertical Datum 1988	5103
13RFN530655.las	NAD83 (National Spatial Reference System 2011)	1116	North American Vertical Datum 1988	5103
13RFN530670.las	NAD83 (National Spatial Reference System 2011)	1116	North American Vertical Datum 1988	5103
13RFN530685.las	NAD83 (National Spatial Reference System 2011)	1116	North American Vertical Datum 1988	5103
13RFN530700.las	NAD83 (National Spatial Reference System 2011)	1116	North American Vertical Datum 1988	5103
13RFN530715.las	NAD83 (National Spatial Reference System 2011)	1116	North American Vertical Datum 1988	5103
13RFN530730.las	NAD83 (National Spatial Reference System 2011)	1116	North American Vertical Datum 1988	5103
13RFN530745.las	NAD83 (National Spatial Reference System 2011)	1116	North American Vertical Datum 1988	5103
13RFN530760.las	NAD83 (National Spatial Reference System 2011)	1116	North American Vertical Datum 1988	5103
13RFN530775.las	NAD83 (National Spatial Reference System 2011)	1116	North American Vertical Datum 1988	5103

DPH-4 Report on Datums - continued

File	Horizontal Datum	EPSG Code	Vertical Datum	EPSG Code
13RFN530790.las	NAD83 (National Spatial Reference System 2011)	1116	North American Vertical Datum 1988	5103
13RFN530805.las	NAD83 (National Spatial Reference System 2011)	1116	North American Vertical Datum 1988	5103
13RFN530820.las	NAD83 (National Spatial Reference System 2011)	1116	North American Vertical Datum 1988	5103
13RFN530835.las	NAD83 (National Spatial Reference System 2011)	1116	North American Vertical Datum 1988	5103
13RFN530850.las	NAD83 (National Spatial Reference System 2011)	1116	North American Vertical Datum 1988	5103
13RFN530865.las	NAD83 (National Spatial Reference System 2011)	1116	North American Vertical Datum 1988	5103
13RFN530880.las	NAD83 (National Spatial Reference System 2011)	1116	North American Vertical Datum 1988	5103
13RFN530895.las	NAD83 (National Spatial Reference System 2011)	1116	North American Vertical Datum 1988	5103
13RFN530910.las	NAD83 (National Spatial Reference System 2011)	1116	North American Vertical Datum 1988	5103
13RFN530925.las	NAD83 (National Spatial Reference System 2011)	1116	North American Vertical Datum 1988	5103
13RFN530940.las	NAD83 (National Spatial Reference System 2011)	1116	North American Vertical Datum 1988	5103
13RFN530955.las	NAD83 (National Spatial Reference System 2011)	1116	North American Vertical Datum 1988	5103
13RFN530970.las	NAD83 (National Spatial Reference System 2011)	1116	North American Vertical Datum 1988	5103
13RFN530985.las	NAD83 (National Spatial Reference System 2011)	1116	North American Vertical Datum 1988	5103
13RFN545115.las	NAD83 (National Spatial Reference System 2011)	1116	North American Vertical Datum 1988	5103
13RFN545130.las	NAD83 (National Spatial Reference System 2011)	1116	North American Vertical Datum 1988	5103
13RFN545145.las	NAD83 (National Spatial Reference System 2011)	1116	North American Vertical Datum 1988	5103
13RFN545160.las	NAD83 (National Spatial Reference System 2011)	1116	North American Vertical Datum 1988	5103
13RFN545175.las	NAD83 (National Spatial Reference System 2011)	1116	North American Vertical Datum 1988	5103
13RFN545190.las	NAD83 (National Spatial Reference System 2011)	1116	North American Vertical Datum 1988	5103
13RFN545205.las	NAD83 (National Spatial Reference System 2011)	1116	North American Vertical Datum 1988	5103
13RFN545220.las	NAD83 (National Spatial Reference System 2011)	1116	North American Vertical Datum 1988	5103
13RFN545235.las	NAD83 (National Spatial Reference System 2011)	1116	North American Vertical Datum 1988	5103
13RFN545250.las	NAD83 (National Spatial Reference System 2011)	1116	North American Vertical Datum 1988	5103
13RFN545265.las	NAD83 (National Spatial Reference System 2011)	1116	North American Vertical Datum 1988	5103
13RFN545280.las	NAD83 (National Spatial Reference System 2011)	1116	North American Vertical Datum 1988	5103
13RFN545295.las	NAD83 (National Spatial Reference System 2011)	1116	North American Vertical Datum 1988	5103
13RFN545310.las	NAD83 (National Spatial Reference System 2011)	1116	North American Vertical Datum 1988	5103
13RFN545325.las	NAD83 (National Spatial Reference System 2011)	1116	North American Vertical Datum 1988	5103
13RFN545340.las	NAD83 (National Spatial Reference System 2011)	1116	North American Vertical Datum 1988	5103
13RFN545355.las	NAD83 (National Spatial Reference System 2011)	1116	North American Vertical Datum 1988	5103
13RFN545370.las	NAD83 (National Spatial Reference System 2011)	1116	North American Vertical Datum 1988	5103
13RFN545385.las	NAD83 (National Spatial Reference System 2011)	1116	North American Vertical Datum 1988	5103
13RFN545400.las	NAD83 (National Spatial Reference System 2011)	1116	North American Vertical Datum 1988	5103

DPH-4 Report on Datums - continued

File	Horizontal Datum	EPSG Code	Vertical Datum	EPSG Code
13RFN545415.las	NAD83 (National Spatial Reference System 2011)	1116	North American Vertical Datum 1988	5103
13RFN545430.las	NAD83 (National Spatial Reference System 2011)	1116	North American Vertical Datum 1988	5103
13RFN545445.las	NAD83 (National Spatial Reference System 2011)	1116	North American Vertical Datum 1988	5103
13RFN545460.las	NAD83 (National Spatial Reference System 2011)	1116	North American Vertical Datum 1988	5103
13RFN545475.las	NAD83 (National Spatial Reference System 2011)	1116	North American Vertical Datum 1988	5103
13RFN545490.las	NAD83 (National Spatial Reference System 2011)	1116	North American Vertical Datum 1988	5103
13RFN545505.las	NAD83 (National Spatial Reference System 2011)	1116	North American Vertical Datum 1988	5103
13RFN545520.las	NAD83 (National Spatial Reference System 2011)	1116	North American Vertical Datum 1988	5103
13RFN545535.las	NAD83 (National Spatial Reference System 2011)	1116	North American Vertical Datum 1988	5103
13RFN545550.las	NAD83 (National Spatial Reference System 2011)	1116	North American Vertical Datum 1988	5103
13RFN545565.las	NAD83 (National Spatial Reference System 2011)	1116	North American Vertical Datum 1988	5103
13RFN545580.las	NAD83 (National Spatial Reference System 2011)	1116	North American Vertical Datum 1988	5103
13RFN545595.las	NAD83 (National Spatial Reference System 2011)	1116	North American Vertical Datum 1988	5103
13RFN545610.las	NAD83 (National Spatial Reference System 2011)	1116	North American Vertical Datum 1988	5103
13RFN545625.las	NAD83 (National Spatial Reference System 2011)	1116	North American Vertical Datum 1988	5103
13RFN545640.las	NAD83 (National Spatial Reference System 2011)	1116	North American Vertical Datum 1988	5103
13RFN545655.las	NAD83 (National Spatial Reference System 2011)	1116	North American Vertical Datum 1988	5103
13RFN545670.las	NAD83 (National Spatial Reference System 2011)	1116	North American Vertical Datum 1988	5103
13RFN545685.las	NAD83 (National Spatial Reference System 2011)	1116	North American Vertical Datum 1988	5103
13RFN545700.las	NAD83 (National Spatial Reference System 2011)	1116	North American Vertical Datum 1988	5103
13RFN545715.las	NAD83 (National Spatial Reference System 2011)	1116	North American Vertical Datum 1988	5103
13RFN545730.las	NAD83 (National Spatial Reference System 2011)	1116	North American Vertical Datum 1988	5103
13RFN545745.las	NAD83 (National Spatial Reference System 2011)	1116	North American Vertical Datum 1988	5103
13RFN545760.las	NAD83 (National Spatial Reference System 2011)	1116	North American Vertical Datum 1988	5103
13RFN545775.las	NAD83 (National Spatial Reference System 2011)	1116	North American Vertical Datum 1988	5103
13RFN545790.las	NAD83 (National Spatial Reference System 2011)	1116	North American Vertical Datum 1988	5103
13RFN545805.las	NAD83 (National Spatial Reference System 2011)	1116	North American Vertical Datum 1988	5103
13RFN545820.las	NAD83 (National Spatial Reference System 2011)	1116	North American Vertical Datum 1988	5103
13RFN545835.las	NAD83 (National Spatial Reference System 2011)	1116	North American Vertical Datum 1988	5103
13RFN545850.las	NAD83 (National Spatial Reference System 2011)	1116	North American Vertical Datum 1988	5103
13RFN545865.las	NAD83 (National Spatial Reference System 2011)	1116	North American Vertical Datum 1988	5103
13RFN545880.las	NAD83 (National Spatial Reference System 2011)	1116	North American Vertical Datum 1988	5103
13RFN545895.las	NAD83 (National Spatial Reference System 2011)	1116	North American Vertical Datum 1988	5103
13RFN545910.las	NAD83 (National Spatial Reference System 2011)	1116	North American Vertical Datum 1988	5103

DPH-4 Report on Datums - continued

File	Horizontal Datum	EPSG Code	Vertical Datum	EPSG Code
13RFN545925.las	NAD83 (National Spatial Reference System 2011)	1116	North American Vertical Datum 1988	5103
13RFN545940.las	NAD83 (National Spatial Reference System 2011)	1116	North American Vertical Datum 1988	5103
13RFN545955.las	NAD83 (National Spatial Reference System 2011)	1116	North American Vertical Datum 1988	5103
13RFN545970.las	NAD83 (National Spatial Reference System 2011)	1116	North American Vertical Datum 1988	5103
13RFN545985.las	NAD83 (National Spatial Reference System 2011)	1116	North American Vertical Datum 1988	5103
13RFN560100.las	NAD83 (National Spatial Reference System 2011)	1116	North American Vertical Datum 1988	5103
13RFN560115.las	NAD83 (National Spatial Reference System 2011)	1116	North American Vertical Datum 1988	5103
13RFN560130.las	NAD83 (National Spatial Reference System 2011)	1116	North American Vertical Datum 1988	5103
13RFN560145.las	NAD83 (National Spatial Reference System 2011)	1116	North American Vertical Datum 1988	5103
13RFN560160.las	NAD83 (National Spatial Reference System 2011)	1116	North American Vertical Datum 1988	5103
13RFN560175.las	NAD83 (National Spatial Reference System 2011)	1116	North American Vertical Datum 1988	5103
13RFN560190.las	NAD83 (National Spatial Reference System 2011)	1116	North American Vertical Datum 1988	5103
13RFN560205.las	NAD83 (National Spatial Reference System 2011)	1116	North American Vertical Datum 1988	5103
13RFN560220.las	NAD83 (National Spatial Reference System 2011)	1116	North American Vertical Datum 1988	5103
13RFN560235.las	NAD83 (National Spatial Reference System 2011)	1116	North American Vertical Datum 1988	5103
13RFN560250.las	NAD83 (National Spatial Reference System 2011)	1116	North American Vertical Datum 1988	5103
13RFN560265.las	NAD83 (National Spatial Reference System 2011)	1116	North American Vertical Datum 1988	5103
13RFN560280.las	NAD83 (National Spatial Reference System 2011)	1116	North American Vertical Datum 1988	5103
13RFN560295.las	NAD83 (National Spatial Reference System 2011)	1116	North American Vertical Datum 1988	5103
13RFN560310.las	NAD83 (National Spatial Reference System 2011)	1116	North American Vertical Datum 1988	5103
13RFN560325.las	NAD83 (National Spatial Reference System 2011)	1116	North American Vertical Datum 1988	5103
13RFN560340.las	NAD83 (National Spatial Reference System 2011)	1116	North American Vertical Datum 1988	5103
13RFN560355.las	NAD83 (National Spatial Reference System 2011)	1116	North American Vertical Datum 1988	5103
13RFN560370.las	NAD83 (National Spatial Reference System 2011)	1116	North American Vertical Datum 1988	5103
13RFN560385.las	NAD83 (National Spatial Reference System 2011)	1116	North American Vertical Datum 1988	5103
13RFN560400.las	NAD83 (National Spatial Reference System 2011)	1116	North American Vertical Datum 1988	5103
13RFN560415.las	NAD83 (National Spatial Reference System 2011)	1116	North American Vertical Datum 1988	5103
13RFN560430.las	NAD83 (National Spatial Reference System 2011)	1116	North American Vertical Datum 1988	5103
13RFN560445.las	NAD83 (National Spatial Reference System 2011)	1116	North American Vertical Datum 1988	5103
13RFN560460.las	NAD83 (National Spatial Reference System 2011)	1116	North American Vertical Datum 1988	5103
13RFN560475.las	NAD83 (National Spatial Reference System 2011)	1116	North American Vertical Datum 1988	5103
13RFN560490.las	NAD83 (National Spatial Reference System 2011)	1116	North American Vertical Datum 1988	5103
13RFN560505.las	NAD83 (National Spatial Reference System 2011)	1116	North American Vertical Datum 1988	5103
13RFN560520.las	NAD83 (National Spatial Reference System 2011)	1116	North American Vertical Datum 1988	5103

DPH-4 Report on Datums - continued

File	Horizontal Datum	EPSG Code	Vertical Datum	EPSG Code
13RFN560535.las	NAD83 (National Spatial Reference System 2011)	1116	North American Vertical Datum 1988	5103
13RFN560550.las	NAD83 (National Spatial Reference System 2011)	1116	North American Vertical Datum 1988	5103
13RFN560565.las	NAD83 (National Spatial Reference System 2011)	1116	North American Vertical Datum 1988	5103
13RFN560580.las	NAD83 (National Spatial Reference System 2011)	1116	North American Vertical Datum 1988	5103
13RFN560595.las	NAD83 (National Spatial Reference System 2011)	1116	North American Vertical Datum 1988	5103
13RFN560610.las	NAD83 (National Spatial Reference System 2011)	1116	North American Vertical Datum 1988	5103
13RFN560625.las	NAD83 (National Spatial Reference System 2011)	1116	North American Vertical Datum 1988	5103
13RFN560640.las	NAD83 (National Spatial Reference System 2011)	1116	North American Vertical Datum 1988	5103
13RFN560655.las	NAD83 (National Spatial Reference System 2011)	1116	North American Vertical Datum 1988	5103
13RFN560670.las	NAD83 (National Spatial Reference System 2011)	1116	North American Vertical Datum 1988	5103
13RFN560685.las	NAD83 (National Spatial Reference System 2011)	1116	North American Vertical Datum 1988	5103
13RFN560700.las	NAD83 (National Spatial Reference System 2011)	1116	North American Vertical Datum 1988	5103
13RFN560715.las	NAD83 (National Spatial Reference System 2011)	1116	North American Vertical Datum 1988	5103
13RFN560730.las	NAD83 (National Spatial Reference System 2011)	1116	North American Vertical Datum 1988	5103
13RFN560745.las	NAD83 (National Spatial Reference System 2011)	1116	North American Vertical Datum 1988	5103
13RFN560760.las	NAD83 (National Spatial Reference System 2011)	1116	North American Vertical Datum 1988	5103
13RFN560775.las	NAD83 (National Spatial Reference System 2011)	1116	North American Vertical Datum 1988	5103
13RFN560790.las	NAD83 (National Spatial Reference System 2011)	1116	North American Vertical Datum 1988	5103
13RFN560805.las	NAD83 (National Spatial Reference System 2011)	1116	North American Vertical Datum 1988	5103
13RFN560820.las	NAD83 (National Spatial Reference System 2011)	1116	North American Vertical Datum 1988	5103
13RFN560835.las	NAD83 (National Spatial Reference System 2011)	1116	North American Vertical Datum 1988	5103
13RFN560850.las	NAD83 (National Spatial Reference System 2011)	1116	North American Vertical Datum 1988	5103
13RFN560865.las	NAD83 (National Spatial Reference System 2011)	1116	North American Vertical Datum 1988	5103
13RFN560880.las	NAD83 (National Spatial Reference System 2011)	1116	North American Vertical Datum 1988	5103
13RFN560895.las	NAD83 (National Spatial Reference System 2011)	1116	North American Vertical Datum 1988	5103
13RFN560910.las	NAD83 (National Spatial Reference System 2011)	1116	North American Vertical Datum 1988	5103
13RFN560925.las	NAD83 (National Spatial Reference System 2011)	1116	North American Vertical Datum 1988	5103
13RFN560940.las	NAD83 (National Spatial Reference System 2011)	1116	North American Vertical Datum 1988	5103
13RFN560955.las	NAD83 (National Spatial Reference System 2011)	1116	North American Vertical Datum 1988	5103
13RFN560970.las	NAD83 (National Spatial Reference System 2011)	1116	North American Vertical Datum 1988	5103
13RFN560985.las	NAD83 (National Spatial Reference System 2011)	1116	North American Vertical Datum 1988	5103
13RFN575100.las	NAD83 (National Spatial Reference System 2011)	1116	North American Vertical Datum 1988	5103
13RFN575115.las	NAD83 (National Spatial Reference System 2011)	1116	North American Vertical Datum 1988	5103
13RFN575130.las	NAD83 (National Spatial Reference System 2011)	1116	North American Vertical Datum 1988	5103

DPH-4 Report on Datums - continued

File	Horizontal Datum	EPSG Code	Vertical Datum	EPSG Code
13RFN575145.las	NAD83 (National Spatial Reference System 2011)	1116	North American Vertical Datum 1988	5103
13RFN575160.las	NAD83 (National Spatial Reference System 2011)	1116	North American Vertical Datum 1988	5103
13RFN575175.las	NAD83 (National Spatial Reference System 2011)	1116	North American Vertical Datum 1988	5103
13RFN575190.las	NAD83 (National Spatial Reference System 2011)	1116	North American Vertical Datum 1988	5103
13RFN575205.las	NAD83 (National Spatial Reference System 2011)	1116	North American Vertical Datum 1988	5103
13RFN575220.las	NAD83 (National Spatial Reference System 2011)	1116	North American Vertical Datum 1988	5103
13RFN575235.las	NAD83 (National Spatial Reference System 2011)	1116	North American Vertical Datum 1988	5103
13RFN575250.las	NAD83 (National Spatial Reference System 2011)	1116	North American Vertical Datum 1988	5103
13RFN575265.las	NAD83 (National Spatial Reference System 2011)	1116	North American Vertical Datum 1988	5103
13RFN575280.las	NAD83 (National Spatial Reference System 2011)	1116	North American Vertical Datum 1988	5103
13RFN575295.las	NAD83 (National Spatial Reference System 2011)	1116	North American Vertical Datum 1988	5103
13RFN575310.las	NAD83 (National Spatial Reference System 2011)	1116	North American Vertical Datum 1988	5103
13RFN575325.las	NAD83 (National Spatial Reference System 2011)	1116	North American Vertical Datum 1988	5103
13RFN575340.las	NAD83 (National Spatial Reference System 2011)	1116	North American Vertical Datum 1988	5103
13RFN575355.las	NAD83 (National Spatial Reference System 2011)	1116	North American Vertical Datum 1988	5103
13RFN575370.las	NAD83 (National Spatial Reference System 2011)	1116	North American Vertical Datum 1988	5103
13RFN575385.las	NAD83 (National Spatial Reference System 2011)	1116	North American Vertical Datum 1988	5103
13RFN575400.las	NAD83 (National Spatial Reference System 2011)	1116	North American Vertical Datum 1988	5103
13RFN575415.las	NAD83 (National Spatial Reference System 2011)	1116	North American Vertical Datum 1988	5103
13RFN575430.las	NAD83 (National Spatial Reference System 2011)	1116	North American Vertical Datum 1988	5103
13RFN575445.las	NAD83 (National Spatial Reference System 2011)	1116	North American Vertical Datum 1988	5103
13RFN575460.las	NAD83 (National Spatial Reference System 2011)	1116	North American Vertical Datum 1988	5103
13RFN575475.las	NAD83 (National Spatial Reference System 2011)	1116	North American Vertical Datum 1988	5103
13RFN575490.las	NAD83 (National Spatial Reference System 2011)	1116	North American Vertical Datum 1988	5103
13RFN575505.las	NAD83 (National Spatial Reference System 2011)	1116	North American Vertical Datum 1988	5103
13RFN575520.las	NAD83 (National Spatial Reference System 2011)	1116	North American Vertical Datum 1988	5103
13RFN575535.las	NAD83 (National Spatial Reference System 2011)	1116	North American Vertical Datum 1988	5103
13RFN575550.las	NAD83 (National Spatial Reference System 2011)	1116	North American Vertical Datum 1988	5103
13RFN575565.las	NAD83 (National Spatial Reference System 2011)	1116	North American Vertical Datum 1988	5103
13RFN575580.las	NAD83 (National Spatial Reference System 2011)	1116	North American Vertical Datum 1988	5103
13RFN575595.las	NAD83 (National Spatial Reference System 2011)	1116	North American Vertical Datum 1988	5103
13RFN575610.las	NAD83 (National Spatial Reference System 2011)	1116	North American Vertical Datum 1988	5103
13RFN575625.las	NAD83 (National Spatial Reference System 2011)	1116	North American Vertical Datum 1988	5103
13RFN575640.las	NAD83 (National Spatial Reference System 2011)	1116	North American Vertical Datum 1988	5103

DPH-4 Report on Datums - continued

File	Horizontal Datum	EPSG Code	Vertical Datum	EPSG Code
13RFN575655.las	NAD83 (National Spatial Reference System 2011)	1116	North American Vertical Datum 1988	5103
13RFN575670.las	NAD83 (National Spatial Reference System 2011)	1116	North American Vertical Datum 1988	5103
13RFN575685.las	NAD83 (National Spatial Reference System 2011)	1116	North American Vertical Datum 1988	5103
13RFN575700.las	NAD83 (National Spatial Reference System 2011)	1116	North American Vertical Datum 1988	5103
13RFN575715.las	NAD83 (National Spatial Reference System 2011)	1116	North American Vertical Datum 1988	5103
13RFN575730.las	NAD83 (National Spatial Reference System 2011)	1116	North American Vertical Datum 1988	5103
13RFN575745.las	NAD83 (National Spatial Reference System 2011)	1116	North American Vertical Datum 1988	5103
13RFN575760.las	NAD83 (National Spatial Reference System 2011)	1116	North American Vertical Datum 1988	5103
13RFN575775.las	NAD83 (National Spatial Reference System 2011)	1116	North American Vertical Datum 1988	5103
13RFN575790.las	NAD83 (National Spatial Reference System 2011)	1116	North American Vertical Datum 1988	5103
13RFN575805.las	NAD83 (National Spatial Reference System 2011)	1116	North American Vertical Datum 1988	5103
13RFN575820.las	NAD83 (National Spatial Reference System 2011)	1116	North American Vertical Datum 1988	5103
13RFN575835.las	NAD83 (National Spatial Reference System 2011)	1116	North American Vertical Datum 1988	5103
13RFN575850.las	NAD83 (National Spatial Reference System 2011)	1116	North American Vertical Datum 1988	5103
13RFN575865.las	NAD83 (National Spatial Reference System 2011)	1116	North American Vertical Datum 1988	5103
13RFN575880.las	NAD83 (National Spatial Reference System 2011)	1116	North American Vertical Datum 1988	5103
13RFN575895.las	NAD83 (National Spatial Reference System 2011)	1116	North American Vertical Datum 1988	5103
13RFN575910.las	NAD83 (National Spatial Reference System 2011)	1116	North American Vertical Datum 1988	5103
13RFN590100.las	NAD83 (National Spatial Reference System 2011)	1116	North American Vertical Datum 1988	5103
13RFN590115.las	NAD83 (National Spatial Reference System 2011)	1116	North American Vertical Datum 1988	5103
13RFN590130.las	NAD83 (National Spatial Reference System 2011)	1116	North American Vertical Datum 1988	5103
13RFN590145.las	NAD83 (National Spatial Reference System 2011)	1116	North American Vertical Datum 1988	5103
13RFN590160.las	NAD83 (National Spatial Reference System 2011)	1116	North American Vertical Datum 1988	5103
13RFN590175.las	NAD83 (National Spatial Reference System 2011)	1116	North American Vertical Datum 1988	5103
13RFN590190.las	NAD83 (National Spatial Reference System 2011)	1116	North American Vertical Datum 1988	5103
13RFN590205.las	NAD83 (National Spatial Reference System 2011)	1116	North American Vertical Datum 1988	5103
13RFN590220.las	NAD83 (National Spatial Reference System 2011)	1116	North American Vertical Datum 1988	5103
13RFN590235.las	NAD83 (National Spatial Reference System 2011)	1116	North American Vertical Datum 1988	5103
13RFN590250.las	NAD83 (National Spatial Reference System 2011)	1116	North American Vertical Datum 1988	5103
13RFN590265.las	NAD83 (National Spatial Reference System 2011)	1116	North American Vertical Datum 1988	5103
13RFN590280.las	NAD83 (National Spatial Reference System 2011)	1116	North American Vertical Datum 1988	5103
13RFN590295.las	NAD83 (National Spatial Reference System 2011)	1116	North American Vertical Datum 1988	5103
13RFN590310.las	NAD83 (National Spatial Reference System 2011)	1116	North American Vertical Datum 1988	5103
13RFN590325.las	NAD83 (National Spatial Reference System 2011)	1116	North American Vertical Datum 1988	5103

DPH-4 Report on Datums - continued

File	Horizontal Datum	EPSG Code	Vertical Datum	EPSG Code
13RFN590340.las	NAD83 (National Spatial Reference System 2011)	1116	North American Vertical Datum 1988	5103
13RFN590355.las	NAD83 (National Spatial Reference System 2011)	1116	North American Vertical Datum 1988	5103
13RFN590370.las	NAD83 (National Spatial Reference System 2011)	1116	North American Vertical Datum 1988	5103
13RFN590385.las	NAD83 (National Spatial Reference System 2011)	1116	North American Vertical Datum 1988	5103
13RFN590400.las	NAD83 (National Spatial Reference System 2011)	1116	North American Vertical Datum 1988	5103
13RFN590415.las	NAD83 (National Spatial Reference System 2011)	1116	North American Vertical Datum 1988	5103
13RFN590430.las	NAD83 (National Spatial Reference System 2011)	1116	North American Vertical Datum 1988	5103
13RFN590445.las	NAD83 (National Spatial Reference System 2011)	1116	North American Vertical Datum 1988	5103
13RFN590460.las	NAD83 (National Spatial Reference System 2011)	1116	North American Vertical Datum 1988	5103
13RFN590475.las	NAD83 (National Spatial Reference System 2011)	1116	North American Vertical Datum 1988	5103
13RFN590490.las	NAD83 (National Spatial Reference System 2011)	1116	North American Vertical Datum 1988	5103
13RFN590505.las	NAD83 (National Spatial Reference System 2011)	1116	North American Vertical Datum 1988	5103
13RFN590520.las	NAD83 (National Spatial Reference System 2011)	1116	North American Vertical Datum 1988	5103
13RFN590535.las	NAD83 (National Spatial Reference System 2011)	1116	North American Vertical Datum 1988	5103
13RFN590550.las	NAD83 (National Spatial Reference System 2011)	1116	North American Vertical Datum 1988	5103
13RFN590565.las	NAD83 (National Spatial Reference System 2011)	1116	North American Vertical Datum 1988	5103
13RFN590580.las	NAD83 (National Spatial Reference System 2011)	1116	North American Vertical Datum 1988	5103
13RFN590595.las	NAD83 (National Spatial Reference System 2011)	1116	North American Vertical Datum 1988	5103
13RFN590610.las	NAD83 (National Spatial Reference System 2011)	1116	North American Vertical Datum 1988	5103
13RFN590625.las	NAD83 (National Spatial Reference System 2011)	1116	North American Vertical Datum 1988	5103
13RFN590640.las	NAD83 (National Spatial Reference System 2011)	1116	North American Vertical Datum 1988	5103
13RFN590655.las	NAD83 (National Spatial Reference System 2011)	1116	North American Vertical Datum 1988	5103
13RFN590670.las	NAD83 (National Spatial Reference System 2011)	1116	North American Vertical Datum 1988	5103
13RFN590685.las	NAD83 (National Spatial Reference System 2011)	1116	North American Vertical Datum 1988	5103
13RFN590700.las	NAD83 (National Spatial Reference System 2011)	1116	North American Vertical Datum 1988	5103
13RFN590715.las	NAD83 (National Spatial Reference System 2011)	1116	North American Vertical Datum 1988	5103
13RFN590730.las	NAD83 (National Spatial Reference System 2011)	1116	North American Vertical Datum 1988	5103
13RFN590745.las	NAD83 (National Spatial Reference System 2011)	1116	North American Vertical Datum 1988	5103
13RFN590760.las	NAD83 (National Spatial Reference System 2011)	1116	North American Vertical Datum 1988	5103
13RFN590775.las	NAD83 (National Spatial Reference System 2011)	1116	North American Vertical Datum 1988	5103
13RFN590790.las	NAD83 (National Spatial Reference System 2011)	1116	North American Vertical Datum 1988	5103
13RFN590805.las	NAD83 (National Spatial Reference System 2011)	1116	North American Vertical Datum 1988	5103
13RFN590820.las	NAD83 (National Spatial Reference System 2011)	1116	North American Vertical Datum 1988	5103
13RFN590835.las	NAD83 (National Spatial Reference System 2011)	1116	North American Vertical Datum 1988	5103

DPH-4 Report on Datums - continued

File	Horizontal Datum	EPSG Code	Vertical Datum	EPSG Code
13RFN590850.las	NAD83 (National Spatial Reference System 2011)	1116	North American Vertical Datum 1988	5103
13RFN590865.las	NAD83 (National Spatial Reference System 2011)	1116	North American Vertical Datum 1988	5103
13RFN590880.las	NAD83 (National Spatial Reference System 2011)	1116	North American Vertical Datum 1988	5103
13RFN590895.las	NAD83 (National Spatial Reference System 2011)	1116	North American Vertical Datum 1988	5103
13RFN590910.las	NAD83 (National Spatial Reference System 2011)	1116	North American Vertical Datum 1988	5103
13RFN605100.las	NAD83 (National Spatial Reference System 2011)	1116	North American Vertical Datum 1988	5103
13RFN605115.las	NAD83 (National Spatial Reference System 2011)	1116	North American Vertical Datum 1988	5103
13RFN605130.las	NAD83 (National Spatial Reference System 2011)	1116	North American Vertical Datum 1988	5103
13RFN605145.las	NAD83 (National Spatial Reference System 2011)	1116	North American Vertical Datum 1988	5103
13RFN605160.las	NAD83 (National Spatial Reference System 2011)	1116	North American Vertical Datum 1988	5103
13RFN605175.las	NAD83 (National Spatial Reference System 2011)	1116	North American Vertical Datum 1988	5103
13RFN605190.las	NAD83 (National Spatial Reference System 2011)	1116	North American Vertical Datum 1988	5103
13RFN605205.las	NAD83 (National Spatial Reference System 2011)	1116	North American Vertical Datum 1988	5103
13RFN605220.las	NAD83 (National Spatial Reference System 2011)	1116	North American Vertical Datum 1988	5103
13RFN605235.las	NAD83 (National Spatial Reference System 2011)	1116	North American Vertical Datum 1988	5103
13RFN605250.las	NAD83 (National Spatial Reference System 2011)	1116	North American Vertical Datum 1988	5103
13RFN605265.las	NAD83 (National Spatial Reference System 2011)	1116	North American Vertical Datum 1988	5103
13RFN605280.las	NAD83 (National Spatial Reference System 2011)	1116	North American Vertical Datum 1988	5103
13RFN605295.las	NAD83 (National Spatial Reference System 2011)	1116	North American Vertical Datum 1988	5103
13RFN605310.las	NAD83 (National Spatial Reference System 2011)	1116	North American Vertical Datum 1988	5103
13RFN605325.las	NAD83 (National Spatial Reference System 2011)	1116	North American Vertical Datum 1988	5103
13RFN605340.las	NAD83 (National Spatial Reference System 2011)	1116	North American Vertical Datum 1988	5103
13RFN605355.las	NAD83 (National Spatial Reference System 2011)	1116	North American Vertical Datum 1988	5103
13RFN605370.las	NAD83 (National Spatial Reference System 2011)	1116	North American Vertical Datum 1988	5103
13RFN605385.las	NAD83 (National Spatial Reference System 2011)	1116	North American Vertical Datum 1988	5103
13RFN605400.las	NAD83 (National Spatial Reference System 2011)	1116	North American Vertical Datum 1988	5103
13RFN605415.las	NAD83 (National Spatial Reference System 2011)	1116	North American Vertical Datum 1988	5103
13RFN605430.las	NAD83 (National Spatial Reference System 2011)	1116	North American Vertical Datum 1988	5103
13RFN605445.las	NAD83 (National Spatial Reference System 2011)	1116	North American Vertical Datum 1988	5103
13RFN605460.las	NAD83 (National Spatial Reference System 2011)	1116	North American Vertical Datum 1988	5103
13RFN605475.las	NAD83 (National Spatial Reference System 2011)	1116	North American Vertical Datum 1988	5103
13RFN605490.las	NAD83 (National Spatial Reference System 2011)	1116	North American Vertical Datum 1988	5103
13RFN605505.las	NAD83 (National Spatial Reference System 2011)	1116	North American Vertical Datum 1988	5103
13RFN605520.las	NAD83 (National Spatial Reference System 2011)	1116	North American Vertical Datum 1988	5103

DPH-4 Report on Datums - continued

File	Horizontal Datum	EPSG Code	Vertical Datum	EPSG Code
13RFN605535.las	NAD83 (National Spatial Reference System 2011)	1116	North American Vertical Datum 1988	5103
13RFN605550.las	NAD83 (National Spatial Reference System 2011)	1116	North American Vertical Datum 1988	5103
13RFN605565.las	NAD83 (National Spatial Reference System 2011)	1116	North American Vertical Datum 1988	5103
13RFN605580.las	NAD83 (National Spatial Reference System 2011)	1116	North American Vertical Datum 1988	5103
13RFN605595.las	NAD83 (National Spatial Reference System 2011)	1116	North American Vertical Datum 1988	5103
13RFN605610.las	NAD83 (National Spatial Reference System 2011)	1116	North American Vertical Datum 1988	5103
13RFN605625.las	NAD83 (National Spatial Reference System 2011)	1116	North American Vertical Datum 1988	5103
13RFN605640.las	NAD83 (National Spatial Reference System 2011)	1116	North American Vertical Datum 1988	5103
13RFN605655.las	NAD83 (National Spatial Reference System 2011)	1116	North American Vertical Datum 1988	5103
13RFN605670.las	NAD83 (National Spatial Reference System 2011)	1116	North American Vertical Datum 1988	5103
13RFN605685.las	NAD83 (National Spatial Reference System 2011)	1116	North American Vertical Datum 1988	5103
13RFN605700.las	NAD83 (National Spatial Reference System 2011)	1116	North American Vertical Datum 1988	5103
13RFN605715.las	NAD83 (National Spatial Reference System 2011)	1116	North American Vertical Datum 1988	5103
13RFN605730.las	NAD83 (National Spatial Reference System 2011)	1116	North American Vertical Datum 1988	5103
13RFN605745.las	NAD83 (National Spatial Reference System 2011)	1116	North American Vertical Datum 1988	5103
13RFN605760.las	NAD83 (National Spatial Reference System 2011)	1116	North American Vertical Datum 1988	5103
13RFN605775.las	NAD83 (National Spatial Reference System 2011)	1116	North American Vertical Datum 1988	5103
13RFN605790.las	NAD83 (National Spatial Reference System 2011)	1116	North American Vertical Datum 1988	5103
13RFN605805.las	NAD83 (National Spatial Reference System 2011)	1116	North American Vertical Datum 1988	5103
13RFN605820.las	NAD83 (National Spatial Reference System 2011)	1116	North American Vertical Datum 1988	5103
13RFN605835.las	NAD83 (National Spatial Reference System 2011)	1116	North American Vertical Datum 1988	5103
13RFN605850.las	NAD83 (National Spatial Reference System 2011)	1116	North American Vertical Datum 1988	5103
13RFN605865.las	NAD83 (National Spatial Reference System 2011)	1116	North American Vertical Datum 1988	5103
13RFN605880.las	NAD83 (National Spatial Reference System 2011)	1116	North American Vertical Datum 1988	5103
13RFN605895.las	NAD83 (National Spatial Reference System 2011)	1116	North American Vertical Datum 1988	5103
13RFN605910.las	NAD83 (National Spatial Reference System 2011)	1116	North American Vertical Datum 1988	5103
13RFN620100.las	NAD83 (National Spatial Reference System 2011)	1116	North American Vertical Datum 1988	5103
13RFN620115.las	NAD83 (National Spatial Reference System 2011)	1116	North American Vertical Datum 1988	5103
13RFN620130.las	NAD83 (National Spatial Reference System 2011)	1116	North American Vertical Datum 1988	5103
13RFN620145.las	NAD83 (National Spatial Reference System 2011)	1116	North American Vertical Datum 1988	5103
13RFN620160.las	NAD83 (National Spatial Reference System 2011)	1116	North American Vertical Datum 1988	5103
13RFN620175.las	NAD83 (National Spatial Reference System 2011)	1116	North American Vertical Datum 1988	5103
13RFN620190.las	NAD83 (National Spatial Reference System 2011)	1116	North American Vertical Datum 1988	5103
13RFN620205.las	NAD83 (National Spatial Reference System 2011)	1116	North American Vertical Datum 1988	5103

DPH-4 Report on Datums - continued

File	Horizontal Datum	EPSG Code	Vertical Datum	EPSG Code
13RFN620220.las	NAD83 (National Spatial Reference System 2011)	1116	North American Vertical Datum 1988	5103
13RFN620235.las	NAD83 (National Spatial Reference System 2011)	1116	North American Vertical Datum 1988	5103
13RFN620250.las	NAD83 (National Spatial Reference System 2011)	1116	North American Vertical Datum 1988	5103
13RFN620265.las	NAD83 (National Spatial Reference System 2011)	1116	North American Vertical Datum 1988	5103
13RFN620280.las	NAD83 (National Spatial Reference System 2011)	1116	North American Vertical Datum 1988	5103
13RFN620295.las	NAD83 (National Spatial Reference System 2011)	1116	North American Vertical Datum 1988	5103
13RFN620310.las	NAD83 (National Spatial Reference System 2011)	1116	North American Vertical Datum 1988	5103
13RFN620325.las	NAD83 (National Spatial Reference System 2011)	1116	North American Vertical Datum 1988	5103
13RFN620340.las	NAD83 (National Spatial Reference System 2011)	1116	North American Vertical Datum 1988	5103
13RFN620355.las	NAD83 (National Spatial Reference System 2011)	1116	North American Vertical Datum 1988	5103
13RFN620370.las	NAD83 (National Spatial Reference System 2011)	1116	North American Vertical Datum 1988	5103
13RFN620385.las	NAD83 (National Spatial Reference System 2011)	1116	North American Vertical Datum 1988	5103
13RFN620400.las	NAD83 (National Spatial Reference System 2011)	1116	North American Vertical Datum 1988	5103
13RFN620415.las	NAD83 (National Spatial Reference System 2011)	1116	North American Vertical Datum 1988	5103
13RFN620430.las	NAD83 (National Spatial Reference System 2011)	1116	North American Vertical Datum 1988	5103
13RFN620445.las	NAD83 (National Spatial Reference System 2011)	1116	North American Vertical Datum 1988	5103
13RFN620460.las	NAD83 (National Spatial Reference System 2011)	1116	North American Vertical Datum 1988	5103
13RFN620475.las	NAD83 (National Spatial Reference System 2011)	1116	North American Vertical Datum 1988	5103
13RFN620490.las	NAD83 (National Spatial Reference System 2011)	1116	North American Vertical Datum 1988	5103
13RFN620505.las	NAD83 (National Spatial Reference System 2011)	1116	North American Vertical Datum 1988	5103
13RFN620520.las	NAD83 (National Spatial Reference System 2011)	1116	North American Vertical Datum 1988	5103
13RFN620535.las	NAD83 (National Spatial Reference System 2011)	1116	North American Vertical Datum 1988	5103
13RFN620550.las	NAD83 (National Spatial Reference System 2011)	1116	North American Vertical Datum 1988	5103
13RFN620565.las	NAD83 (National Spatial Reference System 2011)	1116	North American Vertical Datum 1988	5103
13RFN620580.las	NAD83 (National Spatial Reference System 2011)	1116	North American Vertical Datum 1988	5103
13RFN620595.las	NAD83 (National Spatial Reference System 2011)	1116	North American Vertical Datum 1988	5103
13RFN620610.las	NAD83 (National Spatial Reference System 2011)	1116	North American Vertical Datum 1988	5103
13RFN620625.las	NAD83 (National Spatial Reference System 2011)	1116	North American Vertical Datum 1988	5103
13RFN620640.las	NAD83 (National Spatial Reference System 2011)	1116	North American Vertical Datum 1988	5103
13RFN620655.las	NAD83 (National Spatial Reference System 2011)	1116	North American Vertical Datum 1988	5103
13RFN620670.las	NAD83 (National Spatial Reference System 2011)	1116	North American Vertical Datum 1988	5103
13RFN620685.las	NAD83 (National Spatial Reference System 2011)	1116	North American Vertical Datum 1988	5103
13RFN620700.las	NAD83 (National Spatial Reference System 2011)	1116	North American Vertical Datum 1988	5103
13RFN620715.las	NAD83 (National Spatial Reference System 2011)	1116	North American Vertical Datum 1988	5103

DPH-4 Report on Datums - continued

File	Horizontal Datum	EPSG Code	Vertical Datum	EPSG Code
13RFN620730.las	NAD83 (National Spatial Reference System 2011)	1116	North American Vertical Datum 1988	5103
13RFN620745.las	NAD83 (National Spatial Reference System 2011)	1116	North American Vertical Datum 1988	5103
13RFN620760.las	NAD83 (National Spatial Reference System 2011)	1116	North American Vertical Datum 1988	5103
13RFN620775.las	NAD83 (National Spatial Reference System 2011)	1116	North American Vertical Datum 1988	5103
13RFN620790.las	NAD83 (National Spatial Reference System 2011)	1116	North American Vertical Datum 1988	5103
13RFN620805.las	NAD83 (National Spatial Reference System 2011)	1116	North American Vertical Datum 1988	5103
13RFN620820.las	NAD83 (National Spatial Reference System 2011)	1116	North American Vertical Datum 1988	5103
13RFN620835.las	NAD83 (National Spatial Reference System 2011)	1116	North American Vertical Datum 1988	5103
13RFN620850.las	NAD83 (National Spatial Reference System 2011)	1116	North American Vertical Datum 1988	5103
13RFN620865.las	NAD83 (National Spatial Reference System 2011)	1116	North American Vertical Datum 1988	5103
13RFN620880.las	NAD83 (National Spatial Reference System 2011)	1116	North American Vertical Datum 1988	5103
13RFN620895.las	NAD83 (National Spatial Reference System 2011)	1116	North American Vertical Datum 1988	5103
13RFN620910.las	NAD83 (National Spatial Reference System 2011)	1116	North American Vertical Datum 1988	5103
13RFN635085.las	NAD83 (National Spatial Reference System 2011)	1116	North American Vertical Datum 1988	5103
13RFN635100.las	NAD83 (National Spatial Reference System 2011)	1116	North American Vertical Datum 1988	5103
13RFN635115.las	NAD83 (National Spatial Reference System 2011)	1116	North American Vertical Datum 1988	5103
13RFN635130.las	NAD83 (National Spatial Reference System 2011)	1116	North American Vertical Datum 1988	5103
13RFN635145.las	NAD83 (National Spatial Reference System 2011)	1116	North American Vertical Datum 1988	5103
13RFN635160.las	NAD83 (National Spatial Reference System 2011)	1116	North American Vertical Datum 1988	5103
13RFN635175.las	NAD83 (National Spatial Reference System 2011)	1116	North American Vertical Datum 1988	5103
13RFN635190.las	NAD83 (National Spatial Reference System 2011)	1116	North American Vertical Datum 1988	5103
13RFN635205.las	NAD83 (National Spatial Reference System 2011)	1116	North American Vertical Datum 1988	5103
13RFN635220.las	NAD83 (National Spatial Reference System 2011)	1116	North American Vertical Datum 1988	5103
13RFN635235.las	NAD83 (National Spatial Reference System 2011)	1116	North American Vertical Datum 1988	5103
13RFN635250.las	NAD83 (National Spatial Reference System 2011)	1116	North American Vertical Datum 1988	5103
13RFN635265.las	NAD83 (National Spatial Reference System 2011)	1116	North American Vertical Datum 1988	5103
13RFN635280.las	NAD83 (National Spatial Reference System 2011)	1116	North American Vertical Datum 1988	5103
13RFN635295.las	NAD83 (National Spatial Reference System 2011)	1116	North American Vertical Datum 1988	5103
13RFN635310.las	NAD83 (National Spatial Reference System 2011)	1116	North American Vertical Datum 1988	5103
13RFN635325.las	NAD83 (National Spatial Reference System 2011)	1116	North American Vertical Datum 1988	5103
13RFN635340.las	NAD83 (National Spatial Reference System 2011)	1116	North American Vertical Datum 1988	5103
13RFN635355.las	NAD83 (National Spatial Reference System 2011)	1116	North American Vertical Datum 1988	5103
13RFN635370.las	NAD83 (National Spatial Reference System 2011)	1116	North American Vertical Datum 1988	5103
13RFN635385.las	NAD83 (National Spatial Reference System 2011)	1116	North American Vertical Datum 1988	5103

DPH-4 Report on Datums - continued

File	Horizontal Datum	EPSG Code	Vertical Datum	EPSG Code
13RFN635400.las	NAD83 (National Spatial Reference System 2011)	1116	North American Vertical Datum 1988	5103
13RFN635415.las	NAD83 (National Spatial Reference System 2011)	1116	North American Vertical Datum 1988	5103
13RFN635430.las	NAD83 (National Spatial Reference System 2011)	1116	North American Vertical Datum 1988	5103
13RFN635445.las	NAD83 (National Spatial Reference System 2011)	1116	North American Vertical Datum 1988	5103
13RFN635460.las	NAD83 (National Spatial Reference System 2011)	1116	North American Vertical Datum 1988	5103
13RFN635475.las	NAD83 (National Spatial Reference System 2011)	1116	North American Vertical Datum 1988	5103
13RFN635490.las	NAD83 (National Spatial Reference System 2011)	1116	North American Vertical Datum 1988	5103
13RFN635505.las	NAD83 (National Spatial Reference System 2011)	1116	North American Vertical Datum 1988	5103
13RFN635520.las	NAD83 (National Spatial Reference System 2011)	1116	North American Vertical Datum 1988	5103
13RFN635535.las	NAD83 (National Spatial Reference System 2011)	1116	North American Vertical Datum 1988	5103
13RFN635550.las	NAD83 (National Spatial Reference System 2011)	1116	North American Vertical Datum 1988	5103
13RFN635565.las	NAD83 (National Spatial Reference System 2011)	1116	North American Vertical Datum 1988	5103
13RFN635580.las	NAD83 (National Spatial Reference System 2011)	1116	North American Vertical Datum 1988	5103
13RFN635595.las	NAD83 (National Spatial Reference System 2011)	1116	North American Vertical Datum 1988	5103
13RFN635610.las	NAD83 (National Spatial Reference System 2011)	1116	North American Vertical Datum 1988	5103
13RFN635625.las	NAD83 (National Spatial Reference System 2011)	1116	North American Vertical Datum 1988	5103
13RFN635640.las	NAD83 (National Spatial Reference System 2011)	1116	North American Vertical Datum 1988	5103
13RFN635655.las	NAD83 (National Spatial Reference System 2011)	1116	North American Vertical Datum 1988	5103
13RFN635670.las	NAD83 (National Spatial Reference System 2011)	1116	North American Vertical Datum 1988	5103
13RFN635685.las	NAD83 (National Spatial Reference System 2011)	1116	North American Vertical Datum 1988	5103
13RFN635700.las	NAD83 (National Spatial Reference System 2011)	1116	North American Vertical Datum 1988	5103
13RFN635715.las	NAD83 (National Spatial Reference System 2011)	1116	North American Vertical Datum 1988	5103
13RFN635730.las	NAD83 (National Spatial Reference System 2011)	1116	North American Vertical Datum 1988	5103
13RFN635745.las	NAD83 (National Spatial Reference System 2011)	1116	North American Vertical Datum 1988	5103
13RFN635760.las	NAD83 (National Spatial Reference System 2011)	1116	North American Vertical Datum 1988	5103
13RFN635775.las	NAD83 (National Spatial Reference System 2011)	1116	North American Vertical Datum 1988	5103
13RFN635790.las	NAD83 (National Spatial Reference System 2011)	1116	North American Vertical Datum 1988	5103
13RFN635805.las	NAD83 (National Spatial Reference System 2011)	1116	North American Vertical Datum 1988	5103
13RFN635820.las	NAD83 (National Spatial Reference System 2011)	1116	North American Vertical Datum 1988	5103
13RFN635835.las	NAD83 (National Spatial Reference System 2011)	1116	North American Vertical Datum 1988	5103
13RFN635850.las	NAD83 (National Spatial Reference System 2011)	1116	North American Vertical Datum 1988	5103
13RFN635865.las	NAD83 (National Spatial Reference System 2011)	1116	North American Vertical Datum 1988	5103
13RFN635880.las	NAD83 (National Spatial Reference System 2011)	1116	North American Vertical Datum 1988	5103
13RFN635895.las	NAD83 (National Spatial Reference System 2011)	1116	North American Vertical Datum 1988	5103

DPH-4 Report on Datums - continued

File	Horizontal Datum	EPSG Code	Vertical Datum	EPSG Code
13RFN635910.las	NAD83 (National Spatial Reference System 2011)	1116	North American Vertical Datum 1988	5103
13RFN650085.las	NAD83 (National Spatial Reference System 2011)	1116	North American Vertical Datum 1988	5103
13RFN650100.las	NAD83 (National Spatial Reference System 2011)	1116	North American Vertical Datum 1988	5103
13RFN650115.las	NAD83 (National Spatial Reference System 2011)	1116	North American Vertical Datum 1988	5103
13RFN650130.las	NAD83 (National Spatial Reference System 2011)	1116	North American Vertical Datum 1988	5103
13RFN650145.las	NAD83 (National Spatial Reference System 2011)	1116	North American Vertical Datum 1988	5103
13RFN650160.las	NAD83 (National Spatial Reference System 2011)	1116	North American Vertical Datum 1988	5103
13RFN650175.las	NAD83 (National Spatial Reference System 2011)	1116	North American Vertical Datum 1988	5103
13RFN650190.las	NAD83 (National Spatial Reference System 2011)	1116	North American Vertical Datum 1988	5103
13RFN650205.las	NAD83 (National Spatial Reference System 2011)	1116	North American Vertical Datum 1988	5103
13RFN650220.las	NAD83 (National Spatial Reference System 2011)	1116	North American Vertical Datum 1988	5103
13RFN650235.las	NAD83 (National Spatial Reference System 2011)	1116	North American Vertical Datum 1988	5103
13RFN650250.las	NAD83 (National Spatial Reference System 2011)	1116	North American Vertical Datum 1988	5103
13RFN650265.las	NAD83 (National Spatial Reference System 2011)	1116	North American Vertical Datum 1988	5103
13RFN650280.las	NAD83 (National Spatial Reference System 2011)	1116	North American Vertical Datum 1988	5103
13RFN650295.las	NAD83 (National Spatial Reference System 2011)	1116	North American Vertical Datum 1988	5103
13RFN650310.las	NAD83 (National Spatial Reference System 2011)	1116	North American Vertical Datum 1988	5103
13RFN650325.las	NAD83 (National Spatial Reference System 2011)	1116	North American Vertical Datum 1988	5103
13RFN650340.las	NAD83 (National Spatial Reference System 2011)	1116	North American Vertical Datum 1988	5103
13RFN650355.las	NAD83 (National Spatial Reference System 2011)	1116	North American Vertical Datum 1988	5103
13RFN650370.las	NAD83 (National Spatial Reference System 2011)	1116	North American Vertical Datum 1988	5103
13RFN650385.las	NAD83 (National Spatial Reference System 2011)	1116	North American Vertical Datum 1988	5103
13RFN650400.las	NAD83 (National Spatial Reference System 2011)	1116	North American Vertical Datum 1988	5103
13RFN650415.las	NAD83 (National Spatial Reference System 2011)	1116	North American Vertical Datum 1988	5103
13RFN650430.las	NAD83 (National Spatial Reference System 2011)	1116	North American Vertical Datum 1988	5103
13RFN650445.las	NAD83 (National Spatial Reference System 2011)	1116	North American Vertical Datum 1988	5103
13RFN650460.las	NAD83 (National Spatial Reference System 2011)	1116	North American Vertical Datum 1988	5103
13RFN650475.las	NAD83 (National Spatial Reference System 2011)	1116	North American Vertical Datum 1988	5103
13RFN650490.las	NAD83 (National Spatial Reference System 2011)	1116	North American Vertical Datum 1988	5103
13RFN650505.las	NAD83 (National Spatial Reference System 2011)	1116	North American Vertical Datum 1988	5103
13RFN650520.las	NAD83 (National Spatial Reference System 2011)	1116	North American Vertical Datum 1988	5103
13RFN650535.las	NAD83 (National Spatial Reference System 2011)	1116	North American Vertical Datum 1988	5103
13RFN650550.las	NAD83 (National Spatial Reference System 2011)	1116	North American Vertical Datum 1988	5103
13RFN650565.las	NAD83 (National Spatial Reference System 2011)	1116	North American Vertical Datum 1988	5103

DPH-4 Report on Datums - continued

File	Horizontal Datum	EPSG Code	Vertical Datum	EPSG Code
13RFN650580.las	NAD83 (National Spatial Reference System 2011)	1116	North American Vertical Datum 1988	5103
13RFN650595.las	NAD83 (National Spatial Reference System 2011)	1116	North American Vertical Datum 1988	5103
13RFN650610.las	NAD83 (National Spatial Reference System 2011)	1116	North American Vertical Datum 1988	5103
13RFN650625.las	NAD83 (National Spatial Reference System 2011)	1116	North American Vertical Datum 1988	5103
13RFN650640.las	NAD83 (National Spatial Reference System 2011)	1116	North American Vertical Datum 1988	5103
13RFN650655.las	NAD83 (National Spatial Reference System 2011)	1116	North American Vertical Datum 1988	5103
13RFN650670.las	NAD83 (National Spatial Reference System 2011)	1116	North American Vertical Datum 1988	5103
13RFN650685.las	NAD83 (National Spatial Reference System 2011)	1116	North American Vertical Datum 1988	5103
13RFN650700.las	NAD83 (National Spatial Reference System 2011)	1116	North American Vertical Datum 1988	5103
13RFN650715.las	NAD83 (National Spatial Reference System 2011)	1116	North American Vertical Datum 1988	5103
13RFN650730.las	NAD83 (National Spatial Reference System 2011)	1116	North American Vertical Datum 1988	5103
13RFN650745.las	NAD83 (National Spatial Reference System 2011)	1116	North American Vertical Datum 1988	5103
13RFN650760.las	NAD83 (National Spatial Reference System 2011)	1116	North American Vertical Datum 1988	5103
13RFN650775.las	NAD83 (National Spatial Reference System 2011)	1116	North American Vertical Datum 1988	5103
13RFN650790.las	NAD83 (National Spatial Reference System 2011)	1116	North American Vertical Datum 1988	5103
13RFN650805.las	NAD83 (National Spatial Reference System 2011)	1116	North American Vertical Datum 1988	5103
13RFN650820.las	NAD83 (National Spatial Reference System 2011)	1116	North American Vertical Datum 1988	5103
13RFN650835.las	NAD83 (National Spatial Reference System 2011)	1116	North American Vertical Datum 1988	5103
13RFN650850.las	NAD83 (National Spatial Reference System 2011)	1116	North American Vertical Datum 1988	5103
13RFN650865.las	NAD83 (National Spatial Reference System 2011)	1116	North American Vertical Datum 1988	5103
13RFN650880.las	NAD83 (National Spatial Reference System 2011)	1116	North American Vertical Datum 1988	5103
13RFN650895.las	NAD83 (National Spatial Reference System 2011)	1116	North American Vertical Datum 1988	5103
13RFN650910.las	NAD83 (National Spatial Reference System 2011)	1116	North American Vertical Datum 1988	5103
13RFN665055.las	NAD83 (National Spatial Reference System 2011)	1116	North American Vertical Datum 1988	5103
13RFN665070.las	NAD83 (National Spatial Reference System 2011)	1116	North American Vertical Datum 1988	5103
13RFN665085.las	NAD83 (National Spatial Reference System 2011)	1116	North American Vertical Datum 1988	5103
13RFN665100.las	NAD83 (National Spatial Reference System 2011)	1116	North American Vertical Datum 1988	5103
13RFN665115.las	NAD83 (National Spatial Reference System 2011)	1116	North American Vertical Datum 1988	5103
13RFN665130.las	NAD83 (National Spatial Reference System 2011)	1116	North American Vertical Datum 1988	5103
13RFN665145.las	NAD83 (National Spatial Reference System 2011)	1116	North American Vertical Datum 1988	5103
13RFN665160.las	NAD83 (National Spatial Reference System 2011)	1116	North American Vertical Datum 1988	5103
13RFN665175.las	NAD83 (National Spatial Reference System 2011)	1116	North American Vertical Datum 1988	5103
13RFN665190.las	NAD83 (National Spatial Reference System 2011)	1116	North American Vertical Datum 1988	5103
13RFN665205.las	NAD83 (National Spatial Reference System 2011)	1116	North American Vertical Datum 1988	5103

DPH-4 Report on Datums - continued

File	Horizontal Datum	EPSG Code	Vertical Datum	EPSG Code
13RFN665220.las	NAD83 (National Spatial Reference System 2011)	1116	North American Vertical Datum 1988	5103
13RFN665235.las	NAD83 (National Spatial Reference System 2011)	1116	North American Vertical Datum 1988	5103
13RFN665250.las	NAD83 (National Spatial Reference System 2011)	1116	North American Vertical Datum 1988	5103
13RFN665265.las	NAD83 (National Spatial Reference System 2011)	1116	North American Vertical Datum 1988	5103
13RFN665280.las	NAD83 (National Spatial Reference System 2011)	1116	North American Vertical Datum 1988	5103
13RFN665295.las	NAD83 (National Spatial Reference System 2011)	1116	North American Vertical Datum 1988	5103
13RFN665310.las	NAD83 (National Spatial Reference System 2011)	1116	North American Vertical Datum 1988	5103
13RFN665325.las	NAD83 (National Spatial Reference System 2011)	1116	North American Vertical Datum 1988	5103
13RFN665340.las	NAD83 (National Spatial Reference System 2011)	1116	North American Vertical Datum 1988	5103
13RFN665355.las	NAD83 (National Spatial Reference System 2011)	1116	North American Vertical Datum 1988	5103
13RFN665370.las	NAD83 (National Spatial Reference System 2011)	1116	North American Vertical Datum 1988	5103
13RFN665385.las	NAD83 (National Spatial Reference System 2011)	1116	North American Vertical Datum 1988	5103
13RFN665400.las	NAD83 (National Spatial Reference System 2011)	1116	North American Vertical Datum 1988	5103
13RFN665415.las	NAD83 (National Spatial Reference System 2011)	1116	North American Vertical Datum 1988	5103
13RFN665430.las	NAD83 (National Spatial Reference System 2011)	1116	North American Vertical Datum 1988	5103
13RFN665445.las	NAD83 (National Spatial Reference System 2011)	1116	North American Vertical Datum 1988	5103
13RFN665460.las	NAD83 (National Spatial Reference System 2011)	1116	North American Vertical Datum 1988	5103
13RFN665475.las	NAD83 (National Spatial Reference System 2011)	1116	North American Vertical Datum 1988	5103
13RFN665490.las	NAD83 (National Spatial Reference System 2011)	1116	North American Vertical Datum 1988	5103
13RFN665505.las	NAD83 (National Spatial Reference System 2011)	1116	North American Vertical Datum 1988	5103
13RFN665520.las	NAD83 (National Spatial Reference System 2011)	1116	North American Vertical Datum 1988	5103
13RFN665535.las	NAD83 (National Spatial Reference System 2011)	1116	North American Vertical Datum 1988	5103
13RFN665550.las	NAD83 (National Spatial Reference System 2011)	1116	North American Vertical Datum 1988	5103
13RFN665565.las	NAD83 (National Spatial Reference System 2011)	1116	North American Vertical Datum 1988	5103
13RFN665580.las	NAD83 (National Spatial Reference System 2011)	1116	North American Vertical Datum 1988	5103
13RFN665595.las	NAD83 (National Spatial Reference System 2011)	1116	North American Vertical Datum 1988	5103
13RFN665610.las	NAD83 (National Spatial Reference System 2011)	1116	North American Vertical Datum 1988	5103
13RFN665625.las	NAD83 (National Spatial Reference System 2011)	1116	North American Vertical Datum 1988	5103
13RFN665640.las	NAD83 (National Spatial Reference System 2011)	1116	North American Vertical Datum 1988	5103
13RFN665655.las	NAD83 (National Spatial Reference System 2011)	1116	North American Vertical Datum 1988	5103
13RFN665670.las	NAD83 (National Spatial Reference System 2011)	1116	North American Vertical Datum 1988	5103
13RFN665685.las	NAD83 (National Spatial Reference System 2011)	1116	North American Vertical Datum 1988	5103
13RFN665700.las	NAD83 (National Spatial Reference System 2011)	1116	North American Vertical Datum 1988	5103
13RFN665715.las	NAD83 (National Spatial Reference System 2011)	1116	North American Vertical Datum 1988	5103

DPH-4 Report on Datums - continued

File	Horizontal Datum	EPSG Code	Vertical Datum	EPSG Code
13RFN665730.las	NAD83 (National Spatial Reference System 2011)	1116	North American Vertical Datum 1988	5103
13RFN665745.las	NAD83 (National Spatial Reference System 2011)	1116	North American Vertical Datum 1988	5103
13RFN665760.las	NAD83 (National Spatial Reference System 2011)	1116	North American Vertical Datum 1988	5103
13RFN665775.las	NAD83 (National Spatial Reference System 2011)	1116	North American Vertical Datum 1988	5103
13RFN665790.las	NAD83 (National Spatial Reference System 2011)	1116	North American Vertical Datum 1988	5103
13RFN665805.las	NAD83 (National Spatial Reference System 2011)	1116	North American Vertical Datum 1988	5103
13RFN665820.las	NAD83 (National Spatial Reference System 2011)	1116	North American Vertical Datum 1988	5103
13RFN665835.las	NAD83 (National Spatial Reference System 2011)	1116	North American Vertical Datum 1988	5103
13RFN665850.las	NAD83 (National Spatial Reference System 2011)	1116	North American Vertical Datum 1988	5103
13RFN665865.las	NAD83 (National Spatial Reference System 2011)	1116	North American Vertical Datum 1988	5103
13RFN665880.las	NAD83 (National Spatial Reference System 2011)	1116	North American Vertical Datum 1988	5103
13RFN665895.las	NAD83 (National Spatial Reference System 2011)	1116	North American Vertical Datum 1988	5103
13RFN665910.las	NAD83 (National Spatial Reference System 2011)	1116	North American Vertical Datum 1988	5103
13RFN680055.las	NAD83 (National Spatial Reference System 2011)	1116	North American Vertical Datum 1988	5103
13RFN680070.las	NAD83 (National Spatial Reference System 2011)	1116	North American Vertical Datum 1988	5103
13RFN680085.las	NAD83 (National Spatial Reference System 2011)	1116	North American Vertical Datum 1988	5103
13RFN680100.las	NAD83 (National Spatial Reference System 2011)	1116	North American Vertical Datum 1988	5103
13RFN680115.las	NAD83 (National Spatial Reference System 2011)	1116	North American Vertical Datum 1988	5103
13RFN680130.las	NAD83 (National Spatial Reference System 2011)	1116	North American Vertical Datum 1988	5103
13RFN680145.las	NAD83 (National Spatial Reference System 2011)	1116	North American Vertical Datum 1988	5103
13RFN680160.las	NAD83 (National Spatial Reference System 2011)	1116	North American Vertical Datum 1988	5103
13RFN680175.las	NAD83 (National Spatial Reference System 2011)	1116	North American Vertical Datum 1988	5103
13RFN680190.las	NAD83 (National Spatial Reference System 2011)	1116	North American Vertical Datum 1988	5103
13RFN680205.las	NAD83 (National Spatial Reference System 2011)	1116	North American Vertical Datum 1988	5103
13RFN680220.las	NAD83 (National Spatial Reference System 2011)	1116	North American Vertical Datum 1988	5103
13RFN680235.las	NAD83 (National Spatial Reference System 2011)	1116	North American Vertical Datum 1988	5103
13RFN680250.las	NAD83 (National Spatial Reference System 2011)	1116	North American Vertical Datum 1988	5103
13RFN680265.las	NAD83 (National Spatial Reference System 2011)	1116	North American Vertical Datum 1988	5103
13RFN680280.las	NAD83 (National Spatial Reference System 2011)	1116	North American Vertical Datum 1988	5103
13RFN680295.las	NAD83 (National Spatial Reference System 2011)	1116	North American Vertical Datum 1988	5103
13RFN680310.las	NAD83 (National Spatial Reference System 2011)	1116	North American Vertical Datum 1988	5103
13RFN680325.las	NAD83 (National Spatial Reference System 2011)	1116	North American Vertical Datum 1988	5103
13RFN680340.las	NAD83 (National Spatial Reference System 2011)	1116	North American Vertical Datum 1988	5103
13RFN680355.las	NAD83 (National Spatial Reference System 2011)	1116	North American Vertical Datum 1988	5103

DPH-4 Report on Datums - continued

File	Horizontal Datum	EPSG Code	Vertical Datum	EPSG Code
13RFN680370.las	NAD83 (National Spatial Reference System 2011)	1116	North American Vertical Datum 1988	5103
13RFN680385.las	NAD83 (National Spatial Reference System 2011)	1116	North American Vertical Datum 1988	5103
13RFN680400.las	NAD83 (National Spatial Reference System 2011)	1116	North American Vertical Datum 1988	5103
13RFN680415.las	NAD83 (National Spatial Reference System 2011)	1116	North American Vertical Datum 1988	5103
13RFN680430.las	NAD83 (National Spatial Reference System 2011)	1116	North American Vertical Datum 1988	5103
13RFN680445.las	NAD83 (National Spatial Reference System 2011)	1116	North American Vertical Datum 1988	5103
13RFN680460.las	NAD83 (National Spatial Reference System 2011)	1116	North American Vertical Datum 1988	5103
13RFN680475.las	NAD83 (National Spatial Reference System 2011)	1116	North American Vertical Datum 1988	5103
13RFN680490.las	NAD83 (National Spatial Reference System 2011)	1116	North American Vertical Datum 1988	5103
13RFN680505.las	NAD83 (National Spatial Reference System 2011)	1116	North American Vertical Datum 1988	5103
13RFN680520.las	NAD83 (National Spatial Reference System 2011)	1116	North American Vertical Datum 1988	5103
13RFN680535.las	NAD83 (National Spatial Reference System 2011)	1116	North American Vertical Datum 1988	5103
13RFN680550.las	NAD83 (National Spatial Reference System 2011)	1116	North American Vertical Datum 1988	5103
13RFN680565.las	NAD83 (National Spatial Reference System 2011)	1116	North American Vertical Datum 1988	5103
13RFN680580.las	NAD83 (National Spatial Reference System 2011)	1116	North American Vertical Datum 1988	5103
13RFN680595.las	NAD83 (National Spatial Reference System 2011)	1116	North American Vertical Datum 1988	5103
13RFN680610.las	NAD83 (National Spatial Reference System 2011)	1116	North American Vertical Datum 1988	5103
13RFN680625.las	NAD83 (National Spatial Reference System 2011)	1116	North American Vertical Datum 1988	5103
13RFN680640.las	NAD83 (National Spatial Reference System 2011)	1116	North American Vertical Datum 1988	5103
13RFN680655.las	NAD83 (National Spatial Reference System 2011)	1116	North American Vertical Datum 1988	5103
13RFN680670.las	NAD83 (National Spatial Reference System 2011)	1116	North American Vertical Datum 1988	5103
13RFN680685.las	NAD83 (National Spatial Reference System 2011)	1116	North American Vertical Datum 1988	5103
13RFN680700.las	NAD83 (National Spatial Reference System 2011)	1116	North American Vertical Datum 1988	5103
13RFN680715.las	NAD83 (National Spatial Reference System 2011)	1116	North American Vertical Datum 1988	5103
13RFN680730.las	NAD83 (National Spatial Reference System 2011)	1116	North American Vertical Datum 1988	5103
13RFN680745.las	NAD83 (National Spatial Reference System 2011)	1116	North American Vertical Datum 1988	5103
13RFN680760.las	NAD83 (National Spatial Reference System 2011)	1116	North American Vertical Datum 1988	5103
13RFN680775.las	NAD83 (National Spatial Reference System 2011)	1116	North American Vertical Datum 1988	5103
13RFN680790.las	NAD83 (National Spatial Reference System 2011)	1116	North American Vertical Datum 1988	5103
13RFN680805.las	NAD83 (National Spatial Reference System 2011)	1116	North American Vertical Datum 1988	5103
13RFN680820.las	NAD83 (National Spatial Reference System 2011)	1116	North American Vertical Datum 1988	5103
13RFN680835.las	NAD83 (National Spatial Reference System 2011)	1116	North American Vertical Datum 1988	5103
13RFN680850.las	NAD83 (National Spatial Reference System 2011)	1116	North American Vertical Datum 1988	5103
13RFN680865.las	NAD83 (National Spatial Reference System 2011)	1116	North American Vertical Datum 1988	5103

DPH-4 Report on Datums - continued

File	Horizontal Datum	EPSG Code	Vertical Datum	EPSG Code
13RFN680880.las	NAD83 (National Spatial Reference System 2011)	1116	North American Vertical Datum 1988	5103
13RFN680895.las	NAD83 (National Spatial Reference System 2011)	1116	North American Vertical Datum 1988	5103
13RFN680910.las	NAD83 (National Spatial Reference System 2011)	1116	North American Vertical Datum 1988	5103
13RFN695055.las	NAD83 (National Spatial Reference System 2011)	1116	North American Vertical Datum 1988	5103
13RFN695070.las	NAD83 (National Spatial Reference System 2011)	1116	North American Vertical Datum 1988	5103
13RFN695085.las	NAD83 (National Spatial Reference System 2011)	1116	North American Vertical Datum 1988	5103
13RFN695100.las	NAD83 (National Spatial Reference System 2011)	1116	North American Vertical Datum 1988	5103
13RFN695115.las	NAD83 (National Spatial Reference System 2011)	1116	North American Vertical Datum 1988	5103
13RFN695130.las	NAD83 (National Spatial Reference System 2011)	1116	North American Vertical Datum 1988	5103
13RFN695145.las	NAD83 (National Spatial Reference System 2011)	1116	North American Vertical Datum 1988	5103
13RFN695160.las	NAD83 (National Spatial Reference System 2011)	1116	North American Vertical Datum 1988	5103
13RFN695175.las	NAD83 (National Spatial Reference System 2011)	1116	North American Vertical Datum 1988	5103
13RFN695190.las	NAD83 (National Spatial Reference System 2011)	1116	North American Vertical Datum 1988	5103
13RFN695205.las	NAD83 (National Spatial Reference System 2011)	1116	North American Vertical Datum 1988	5103
13RFN695220.las	NAD83 (National Spatial Reference System 2011)	1116	North American Vertical Datum 1988	5103
13RFN695235.las	NAD83 (National Spatial Reference System 2011)	1116	North American Vertical Datum 1988	5103
13RFN695250.las	NAD83 (National Spatial Reference System 2011)	1116	North American Vertical Datum 1988	5103
13RFN695265.las	NAD83 (National Spatial Reference System 2011)	1116	North American Vertical Datum 1988	5103
13RFN695280.las	NAD83 (National Spatial Reference System 2011)	1116	North American Vertical Datum 1988	5103
13RFN695295.las	NAD83 (National Spatial Reference System 2011)	1116	North American Vertical Datum 1988	5103
13RFN695310.las	NAD83 (National Spatial Reference System 2011)	1116	North American Vertical Datum 1988	5103
13RFN695325.las	NAD83 (National Spatial Reference System 2011)	1116	North American Vertical Datum 1988	5103
13RFN695340.las	NAD83 (National Spatial Reference System 2011)	1116	North American Vertical Datum 1988	5103
13RFN695355.las	NAD83 (National Spatial Reference System 2011)	1116	North American Vertical Datum 1988	5103
13RFN695370.las	NAD83 (National Spatial Reference System 2011)	1116	North American Vertical Datum 1988	5103
13RFN695385.las	NAD83 (National Spatial Reference System 2011)	1116	North American Vertical Datum 1988	5103
13RFN695400.las	NAD83 (National Spatial Reference System 2011)	1116	North American Vertical Datum 1988	5103
13RFN695415.las	NAD83 (National Spatial Reference System 2011)	1116	North American Vertical Datum 1988	5103
13RFN695430.las	NAD83 (National Spatial Reference System 2011)	1116	North American Vertical Datum 1988	5103
13RFN695445.las	NAD83 (National Spatial Reference System 2011)	1116	North American Vertical Datum 1988	5103
13RFN695460.las	NAD83 (National Spatial Reference System 2011)	1116	North American Vertical Datum 1988	5103
13RFN695475.las	NAD83 (National Spatial Reference System 2011)	1116	North American Vertical Datum 1988	5103
13RFN695490.las	NAD83 (National Spatial Reference System 2011)	1116	North American Vertical Datum 1988	5103
13RFN695505.las	NAD83 (National Spatial Reference System 2011)	1116	North American Vertical Datum 1988	5103

DPH-4 Report on Datums - continued

File	Horizontal Datum	EPSG Code	Vertical Datum	EPSG Code
13RFN695520.las	NAD83 (National Spatial Reference System 2011)	1116	North American Vertical Datum 1988	5103
13RFN695535.las	NAD83 (National Spatial Reference System 2011)	1116	North American Vertical Datum 1988	5103
13RFN695550.las	NAD83 (National Spatial Reference System 2011)	1116	North American Vertical Datum 1988	5103
13RFN695565.las	NAD83 (National Spatial Reference System 2011)	1116	North American Vertical Datum 1988	5103
13RFN695580.las	NAD83 (National Spatial Reference System 2011)	1116	North American Vertical Datum 1988	5103
13RFN695595.las	NAD83 (National Spatial Reference System 2011)	1116	North American Vertical Datum 1988	5103
13RFN695610.las	NAD83 (National Spatial Reference System 2011)	1116	North American Vertical Datum 1988	5103
13RFN695625.las	NAD83 (National Spatial Reference System 2011)	1116	North American Vertical Datum 1988	5103
13RFN695640.las	NAD83 (National Spatial Reference System 2011)	1116	North American Vertical Datum 1988	5103
13RFN695655.las	NAD83 (National Spatial Reference System 2011)	1116	North American Vertical Datum 1988	5103
13RFN695670.las	NAD83 (National Spatial Reference System 2011)	1116	North American Vertical Datum 1988	5103
13RFN695685.las	NAD83 (National Spatial Reference System 2011)	1116	North American Vertical Datum 1988	5103
13RFN695700.las	NAD83 (National Spatial Reference System 2011)	1116	North American Vertical Datum 1988	5103
13RFN695715.las	NAD83 (National Spatial Reference System 2011)	1116	North American Vertical Datum 1988	5103
13RFN695730.las	NAD83 (National Spatial Reference System 2011)	1116	North American Vertical Datum 1988	5103
13RFN695745.las	NAD83 (National Spatial Reference System 2011)	1116	North American Vertical Datum 1988	5103
13RFN695760.las	NAD83 (National Spatial Reference System 2011)	1116	North American Vertical Datum 1988	5103
13RFN695775.las	NAD83 (National Spatial Reference System 2011)	1116	North American Vertical Datum 1988	5103
13RFN695790.las	NAD83 (National Spatial Reference System 2011)	1116	North American Vertical Datum 1988	5103
13RFN695805.las	NAD83 (National Spatial Reference System 2011)	1116	North American Vertical Datum 1988	5103
13RFN695820.las	NAD83 (National Spatial Reference System 2011)	1116	North American Vertical Datum 1988	5103
13RFN695835.las	NAD83 (National Spatial Reference System 2011)	1116	North American Vertical Datum 1988	5103
13RFN695850.las	NAD83 (National Spatial Reference System 2011)	1116	North American Vertical Datum 1988	5103
13RFN695865.las	NAD83 (National Spatial Reference System 2011)	1116	North American Vertical Datum 1988	5103
13RFN695880.las	NAD83 (National Spatial Reference System 2011)	1116	North American Vertical Datum 1988	5103
13RFN695895.las	NAD83 (National Spatial Reference System 2011)	1116	North American Vertical Datum 1988	5103
13RFN695910.las	NAD83 (National Spatial Reference System 2011)	1116	North American Vertical Datum 1988	5103
13RFN710070.las	NAD83 (National Spatial Reference System 2011)	1116	North American Vertical Datum 1988	5103
13RFN710085.las	NAD83 (National Spatial Reference System 2011)	1116	North American Vertical Datum 1988	5103
13RFN710100.las	NAD83 (National Spatial Reference System 2011)	1116	North American Vertical Datum 1988	5103
13RFN710115.las	NAD83 (National Spatial Reference System 2011)	1116	North American Vertical Datum 1988	5103
13RFN710130.las	NAD83 (National Spatial Reference System 2011)	1116	North American Vertical Datum 1988	5103
13RFN710145.las	NAD83 (National Spatial Reference System 2011)	1116	North American Vertical Datum 1988	5103
13RFN710160.las	NAD83 (National Spatial Reference System 2011)	1116	North American Vertical Datum 1988	5103

DPH-4 Report on Datums - continued

File	Horizontal Datum	EPSG Code	Vertical Datum	EPSG Code
13RFN710175.las	NAD83 (National Spatial Reference System 2011)	1116	North American Vertical Datum 1988	5103
13RFN710190.las	NAD83 (National Spatial Reference System 2011)	1116	North American Vertical Datum 1988	5103
13RFN710205.las	NAD83 (National Spatial Reference System 2011)	1116	North American Vertical Datum 1988	5103
13RFN710220.las	NAD83 (National Spatial Reference System 2011)	1116	North American Vertical Datum 1988	5103
13RFN710235.las	NAD83 (National Spatial Reference System 2011)	1116	North American Vertical Datum 1988	5103
13RFN710250.las	NAD83 (National Spatial Reference System 2011)	1116	North American Vertical Datum 1988	5103
13RFN710265.las	NAD83 (National Spatial Reference System 2011)	1116	North American Vertical Datum 1988	5103
13RFN710280.las	NAD83 (National Spatial Reference System 2011)	1116	North American Vertical Datum 1988	5103
13RFN710295.las	NAD83 (National Spatial Reference System 2011)	1116	North American Vertical Datum 1988	5103
13RFN710310.las	NAD83 (National Spatial Reference System 2011)	1116	North American Vertical Datum 1988	5103
13RFN710325.las	NAD83 (National Spatial Reference System 2011)	1116	North American Vertical Datum 1988	5103
13RFN710340.las	NAD83 (National Spatial Reference System 2011)	1116	North American Vertical Datum 1988	5103
13RFN710355.las	NAD83 (National Spatial Reference System 2011)	1116	North American Vertical Datum 1988	5103
13RFN710370.las	NAD83 (National Spatial Reference System 2011)	1116	North American Vertical Datum 1988	5103
13RFN710385.las	NAD83 (National Spatial Reference System 2011)	1116	North American Vertical Datum 1988	5103
13RFN710400.las	NAD83 (National Spatial Reference System 2011)	1116	North American Vertical Datum 1988	5103
13RFN710415.las	NAD83 (National Spatial Reference System 2011)	1116	North American Vertical Datum 1988	5103
13RFN710430.las	NAD83 (National Spatial Reference System 2011)	1116	North American Vertical Datum 1988	5103
13RFN710445.las	NAD83 (National Spatial Reference System 2011)	1116	North American Vertical Datum 1988	5103
13RFN710460.las	NAD83 (National Spatial Reference System 2011)	1116	North American Vertical Datum 1988	5103
13RFN710475.las	NAD83 (National Spatial Reference System 2011)	1116	North American Vertical Datum 1988	5103
13RFN710490.las	NAD83 (National Spatial Reference System 2011)	1116	North American Vertical Datum 1988	5103
13RFN710505.las	NAD83 (National Spatial Reference System 2011)	1116	North American Vertical Datum 1988	5103
13RFN710520.las	NAD83 (National Spatial Reference System 2011)	1116	North American Vertical Datum 1988	5103
13RFN710535.las	NAD83 (National Spatial Reference System 2011)	1116	North American Vertical Datum 1988	5103
13RFN710550.las	NAD83 (National Spatial Reference System 2011)	1116	North American Vertical Datum 1988	5103
13RFN710565.las	NAD83 (National Spatial Reference System 2011)	1116	North American Vertical Datum 1988	5103
13RFN710580.las	NAD83 (National Spatial Reference System 2011)	1116	North American Vertical Datum 1988	5103
13RFN710595.las	NAD83 (National Spatial Reference System 2011)	1116	North American Vertical Datum 1988	5103
13RFN710610.las	NAD83 (National Spatial Reference System 2011)	1116	North American Vertical Datum 1988	5103
13RFN710625.las	NAD83 (National Spatial Reference System 2011)	1116	North American Vertical Datum 1988	5103
13RFN710640.las	NAD83 (National Spatial Reference System 2011)	1116	North American Vertical Datum 1988	5103
13RFN710655.las	NAD83 (National Spatial Reference System 2011)	1116	North American Vertical Datum 1988	5103
13RFN710670.las	NAD83 (National Spatial Reference System 2011)	1116	North American Vertical Datum 1988	5103

DPH-4 Report on Datums - continued

File	Horizontal Datum	EPSG Code	Vertical Datum	EPSG Code
13RFN710685.las	NAD83 (National Spatial Reference System 2011)	1116	North American Vertical Datum 1988	5103
13RFN710700.las	NAD83 (National Spatial Reference System 2011)	1116	North American Vertical Datum 1988	5103
13RFN710715.las	NAD83 (National Spatial Reference System 2011)	1116	North American Vertical Datum 1988	5103
13RFN710730.las	NAD83 (National Spatial Reference System 2011)	1116	North American Vertical Datum 1988	5103
13RFN710745.las	NAD83 (National Spatial Reference System 2011)	1116	North American Vertical Datum 1988	5103
13RFN710760.las	NAD83 (National Spatial Reference System 2011)	1116	North American Vertical Datum 1988	5103
13RFN710775.las	NAD83 (National Spatial Reference System 2011)	1116	North American Vertical Datum 1988	5103
13RFN710790.las	NAD83 (National Spatial Reference System 2011)	1116	North American Vertical Datum 1988	5103
13RFN710805.las	NAD83 (National Spatial Reference System 2011)	1116	North American Vertical Datum 1988	5103
13RFN710820.las	NAD83 (National Spatial Reference System 2011)	1116	North American Vertical Datum 1988	5103
13RFN710835.las	NAD83 (National Spatial Reference System 2011)	1116	North American Vertical Datum 1988	5103
13RFN710850.las	NAD83 (National Spatial Reference System 2011)	1116	North American Vertical Datum 1988	5103
13RFN710865.las	NAD83 (National Spatial Reference System 2011)	1116	North American Vertical Datum 1988	5103
13RFN710880.las	NAD83 (National Spatial Reference System 2011)	1116	North American Vertical Datum 1988	5103
13RFN710895.las	NAD83 (National Spatial Reference System 2011)	1116	North American Vertical Datum 1988	5103
13RFN710910.las	NAD83 (National Spatial Reference System 2011)	1116	North American Vertical Datum 1988	5103
13RFN710925.las	NAD83 (National Spatial Reference System 2011)	1116	North American Vertical Datum 1988	5103
13RFN725070.las	NAD83 (National Spatial Reference System 2011)	1116	North American Vertical Datum 1988	5103
13RFN725085.las	NAD83 (National Spatial Reference System 2011)	1116	North American Vertical Datum 1988	5103
13RFN725100.las	NAD83 (National Spatial Reference System 2011)	1116	North American Vertical Datum 1988	5103
13RFN725115.las	NAD83 (National Spatial Reference System 2011)	1116	North American Vertical Datum 1988	5103
13RFN725130.las	NAD83 (National Spatial Reference System 2011)	1116	North American Vertical Datum 1988	5103
13RFN725145.las	NAD83 (National Spatial Reference System 2011)	1116	North American Vertical Datum 1988	5103
13RFN725160.las	NAD83 (National Spatial Reference System 2011)	1116	North American Vertical Datum 1988	5103
13RFN725175.las	NAD83 (National Spatial Reference System 2011)	1116	North American Vertical Datum 1988	5103
13RFN725190.las	NAD83 (National Spatial Reference System 2011)	1116	North American Vertical Datum 1988	5103
13RFN725205.las	NAD83 (National Spatial Reference System 2011)	1116	North American Vertical Datum 1988	5103
13RFN725220.las	NAD83 (National Spatial Reference System 2011)	1116	North American Vertical Datum 1988	5103
13RFN725235.las	NAD83 (National Spatial Reference System 2011)	1116	North American Vertical Datum 1988	5103
13RFN725250.las	NAD83 (National Spatial Reference System 2011)	1116	North American Vertical Datum 1988	5103
13RFN725265.las	NAD83 (National Spatial Reference System 2011)	1116	North American Vertical Datum 1988	5103
13RFN725280.las	NAD83 (National Spatial Reference System 2011)	1116	North American Vertical Datum 1988	5103
13RFN725295.las	NAD83 (National Spatial Reference System 2011)	1116	North American Vertical Datum 1988	5103
13RFN725310.las	NAD83 (National Spatial Reference System 2011)	1116	North American Vertical Datum 1988	5103

DPH-4 Report on Datums - continued

File	Horizontal Datum	EPSG Code	Vertical Datum	EPSG Code
13RFN725325.las	NAD83 (National Spatial Reference System 2011)	1116	North American Vertical Datum 1988	5103
13RFN725340.las	NAD83 (National Spatial Reference System 2011)	1116	North American Vertical Datum 1988	5103
13RFN725355.las	NAD83 (National Spatial Reference System 2011)	1116	North American Vertical Datum 1988	5103
13RFN725370.las	NAD83 (National Spatial Reference System 2011)	1116	North American Vertical Datum 1988	5103
13RFN725385.las	NAD83 (National Spatial Reference System 2011)	1116	North American Vertical Datum 1988	5103
13RFN725400.las	NAD83 (National Spatial Reference System 2011)	1116	North American Vertical Datum 1988	5103
13RFN725415.las	NAD83 (National Spatial Reference System 2011)	1116	North American Vertical Datum 1988	5103
13RFN725430.las	NAD83 (National Spatial Reference System 2011)	1116	North American Vertical Datum 1988	5103
13RFN725445.las	NAD83 (National Spatial Reference System 2011)	1116	North American Vertical Datum 1988	5103
13RFN725460.las	NAD83 (National Spatial Reference System 2011)	1116	North American Vertical Datum 1988	5103
13RFN725475.las	NAD83 (National Spatial Reference System 2011)	1116	North American Vertical Datum 1988	5103
13RFN725490.las	NAD83 (National Spatial Reference System 2011)	1116	North American Vertical Datum 1988	5103
13RFN725505.las	NAD83 (National Spatial Reference System 2011)	1116	North American Vertical Datum 1988	5103
13RFN725520.las	NAD83 (National Spatial Reference System 2011)	1116	North American Vertical Datum 1988	5103
13RFN725535.las	NAD83 (National Spatial Reference System 2011)	1116	North American Vertical Datum 1988	5103
13RFN725550.las	NAD83 (National Spatial Reference System 2011)	1116	North American Vertical Datum 1988	5103
13RFN725565.las	NAD83 (National Spatial Reference System 2011)	1116	North American Vertical Datum 1988	5103
13RFN725580.las	NAD83 (National Spatial Reference System 2011)	1116	North American Vertical Datum 1988	5103
13RFN725595.las	NAD83 (National Spatial Reference System 2011)	1116	North American Vertical Datum 1988	5103
13RFN725610.las	NAD83 (National Spatial Reference System 2011)	1116	North American Vertical Datum 1988	5103
13RFN725625.las	NAD83 (National Spatial Reference System 2011)	1116	North American Vertical Datum 1988	5103
13RFN725640.las	NAD83 (National Spatial Reference System 2011)	1116	North American Vertical Datum 1988	5103
13RFN725655.las	NAD83 (National Spatial Reference System 2011)	1116	North American Vertical Datum 1988	5103
13RFN725670.las	NAD83 (National Spatial Reference System 2011)	1116	North American Vertical Datum 1988	5103
13RFN725685.las	NAD83 (National Spatial Reference System 2011)	1116	North American Vertical Datum 1988	5103
13RFN725700.las	NAD83 (National Spatial Reference System 2011)	1116	North American Vertical Datum 1988	5103
13RFN725715.las	NAD83 (National Spatial Reference System 2011)	1116	North American Vertical Datum 1988	5103
13RFN725730.las	NAD83 (National Spatial Reference System 2011)	1116	North American Vertical Datum 1988	5103
13RFN725745.las	NAD83 (National Spatial Reference System 2011)	1116	North American Vertical Datum 1988	5103
13RFN725760.las	NAD83 (National Spatial Reference System 2011)	1116	North American Vertical Datum 1988	5103
13RFN725775.las	NAD83 (National Spatial Reference System 2011)	1116	North American Vertical Datum 1988	5103
13RFN725790.las	NAD83 (National Spatial Reference System 2011)	1116	North American Vertical Datum 1988	5103
13RFN725805.las	NAD83 (National Spatial Reference System 2011)	1116	North American Vertical Datum 1988	5103
13RFN725820.las	NAD83 (National Spatial Reference System 2011)	1116	North American Vertical Datum 1988	5103

DPH-4 Report on Datums - continued

File	Horizontal Datum	EPSG Code	Vertical Datum	EPSG Code
13RFN725835.las	NAD83 (National Spatial Reference System 2011)	1116	North American Vertical Datum 1988	5103
13RFN725850.las	NAD83 (National Spatial Reference System 2011)	1116	North American Vertical Datum 1988	5103
13RFN725865.las	NAD83 (National Spatial Reference System 2011)	1116	North American Vertical Datum 1988	5103
13RFN725880.las	NAD83 (National Spatial Reference System 2011)	1116	North American Vertical Datum 1988	5103
13RFN725895.las	NAD83 (National Spatial Reference System 2011)	1116	North American Vertical Datum 1988	5103
13RFN725910.las	NAD83 (National Spatial Reference System 2011)	1116	North American Vertical Datum 1988	5103
13RFN725925.las	NAD83 (National Spatial Reference System 2011)	1116	North American Vertical Datum 1988	5103
13RFN740070.las	NAD83 (National Spatial Reference System 2011)	1116	North American Vertical Datum 1988	5103
13RFN740085.las	NAD83 (National Spatial Reference System 2011)	1116	North American Vertical Datum 1988	5103
13RFN740100.las	NAD83 (National Spatial Reference System 2011)	1116	North American Vertical Datum 1988	5103
13RFN740115.las	NAD83 (National Spatial Reference System 2011)	1116	North American Vertical Datum 1988	5103
13RFN740130.las	NAD83 (National Spatial Reference System 2011)	1116	North American Vertical Datum 1988	5103
13RFN740145.las	NAD83 (National Spatial Reference System 2011)	1116	North American Vertical Datum 1988	5103
13RFN740160.las	NAD83 (National Spatial Reference System 2011)	1116	North American Vertical Datum 1988	5103
13RFN740175.las	NAD83 (National Spatial Reference System 2011)	1116	North American Vertical Datum 1988	5103
13RFN740190.las	NAD83 (National Spatial Reference System 2011)	1116	North American Vertical Datum 1988	5103
13RFN740205.las	NAD83 (National Spatial Reference System 2011)	1116	North American Vertical Datum 1988	5103
13RFN740220.las	NAD83 (National Spatial Reference System 2011)	1116	North American Vertical Datum 1988	5103
13RFN740235.las	NAD83 (National Spatial Reference System 2011)	1116	North American Vertical Datum 1988	5103
13RFN740250.las	NAD83 (National Spatial Reference System 2011)	1116	North American Vertical Datum 1988	5103
13RFN740265.las	NAD83 (National Spatial Reference System 2011)	1116	North American Vertical Datum 1988	5103
13RFN740280.las	NAD83 (National Spatial Reference System 2011)	1116	North American Vertical Datum 1988	5103
13RFN740295.las	NAD83 (National Spatial Reference System 2011)	1116	North American Vertical Datum 1988	5103
13RFN740310.las	NAD83 (National Spatial Reference System 2011)	1116	North American Vertical Datum 1988	5103
13RFN740325.las	NAD83 (National Spatial Reference System 2011)	1116	North American Vertical Datum 1988	5103
13RFN740340.las	NAD83 (National Spatial Reference System 2011)	1116	North American Vertical Datum 1988	5103
13RFN740355.las	NAD83 (National Spatial Reference System 2011)	1116	North American Vertical Datum 1988	5103
13RFN740370.las	NAD83 (National Spatial Reference System 2011)	1116	North American Vertical Datum 1988	5103
13RFN740385.las	NAD83 (National Spatial Reference System 2011)	1116	North American Vertical Datum 1988	5103
13RFN740400.las	NAD83 (National Spatial Reference System 2011)	1116	North American Vertical Datum 1988	5103
13RFN740415.las	NAD83 (National Spatial Reference System 2011)	1116	North American Vertical Datum 1988	5103
13RFN740430.las	NAD83 (National Spatial Reference System 2011)	1116	North American Vertical Datum 1988	5103
13RFN740445.las	NAD83 (National Spatial Reference System 2011)	1116	North American Vertical Datum 1988	5103
13RFN740460.las	NAD83 (National Spatial Reference System 2011)	1116	North American Vertical Datum 1988	5103

DPH-4 Report on Datums - continued

File	Horizontal Datum	EPSG Code	Vertical Datum	EPSG Code
13RFN740475.las	NAD83 (National Spatial Reference System 2011)	1116	North American Vertical Datum 1988	5103
13RFN740490.las	NAD83 (National Spatial Reference System 2011)	1116	North American Vertical Datum 1988	5103
13RFN740505.las	NAD83 (National Spatial Reference System 2011)	1116	North American Vertical Datum 1988	5103
13RFN740520.las	NAD83 (National Spatial Reference System 2011)	1116	North American Vertical Datum 1988	5103
13RFN740535.las	NAD83 (National Spatial Reference System 2011)	1116	North American Vertical Datum 1988	5103
13RFN740550.las	NAD83 (National Spatial Reference System 2011)	1116	North American Vertical Datum 1988	5103
13RFN740565.las	NAD83 (National Spatial Reference System 2011)	1116	North American Vertical Datum 1988	5103
13RFN740580.las	NAD83 (National Spatial Reference System 2011)	1116	North American Vertical Datum 1988	5103
13RFN740595.las	NAD83 (National Spatial Reference System 2011)	1116	North American Vertical Datum 1988	5103
13RFN740610.las	NAD83 (National Spatial Reference System 2011)	1116	North American Vertical Datum 1988	5103
13RFN740625.las	NAD83 (National Spatial Reference System 2011)	1116	North American Vertical Datum 1988	5103
13RFN740640.las	NAD83 (National Spatial Reference System 2011)	1116	North American Vertical Datum 1988	5103
13RFN740655.las	NAD83 (National Spatial Reference System 2011)	1116	North American Vertical Datum 1988	5103
13RFN740670.las	NAD83 (National Spatial Reference System 2011)	1116	North American Vertical Datum 1988	5103
13RFN740685.las	NAD83 (National Spatial Reference System 2011)	1116	North American Vertical Datum 1988	5103
13RFN740700.las	NAD83 (National Spatial Reference System 2011)	1116	North American Vertical Datum 1988	5103
13RFN740715.las	NAD83 (National Spatial Reference System 2011)	1116	North American Vertical Datum 1988	5103
13RFN740730.las	NAD83 (National Spatial Reference System 2011)	1116	North American Vertical Datum 1988	5103
13RFN740745.las	NAD83 (National Spatial Reference System 2011)	1116	North American Vertical Datum 1988	5103
13RFN740760.las	NAD83 (National Spatial Reference System 2011)	1116	North American Vertical Datum 1988	5103
13RFN740775.las	NAD83 (National Spatial Reference System 2011)	1116	North American Vertical Datum 1988	5103
13RFN740790.las	NAD83 (National Spatial Reference System 2011)	1116	North American Vertical Datum 1988	5103
13RFN740805.las	NAD83 (National Spatial Reference System 2011)	1116	North American Vertical Datum 1988	5103
13RFN740820.las	NAD83 (National Spatial Reference System 2011)	1116	North American Vertical Datum 1988	5103
13RFN740835.las	NAD83 (National Spatial Reference System 2011)	1116	North American Vertical Datum 1988	5103
13RFN740850.las	NAD83 (National Spatial Reference System 2011)	1116	North American Vertical Datum 1988	5103
13RFN740865.las	NAD83 (National Spatial Reference System 2011)	1116	North American Vertical Datum 1988	5103
13RFN740880.las	NAD83 (National Spatial Reference System 2011)	1116	North American Vertical Datum 1988	5103
13RFN740895.las	NAD83 (National Spatial Reference System 2011)	1116	North American Vertical Datum 1988	5103
13RFN740910.las	NAD83 (National Spatial Reference System 2011)	1116	North American Vertical Datum 1988	5103
13RFN740925.las	NAD83 (National Spatial Reference System 2011)	1116	North American Vertical Datum 1988	5103
13RFN755070.las	NAD83 (National Spatial Reference System 2011)	1116	North American Vertical Datum 1988	5103
13RFN755085.las	NAD83 (National Spatial Reference System 2011)	1116	North American Vertical Datum 1988	5103
13RFN755100.las	NAD83 (National Spatial Reference System 2011)	1116	North American Vertical Datum 1988	5103

DPH-4 Report on Datums - continued

File	Horizontal Datum	EPSG Code	Vertical Datum	EPSG Code
13RFN755115.las	NAD83 (National Spatial Reference System 2011)	1116	North American Vertical Datum 1988	5103
13RFN755130.las	NAD83 (National Spatial Reference System 2011)	1116	North American Vertical Datum 1988	5103
13RFN755145.las	NAD83 (National Spatial Reference System 2011)	1116	North American Vertical Datum 1988	5103
13RFN755160.las	NAD83 (National Spatial Reference System 2011)	1116	North American Vertical Datum 1988	5103
13RFN755175.las	NAD83 (National Spatial Reference System 2011)	1116	North American Vertical Datum 1988	5103
13RFN755190.las	NAD83 (National Spatial Reference System 2011)	1116	North American Vertical Datum 1988	5103
13RFN755205.las	NAD83 (National Spatial Reference System 2011)	1116	North American Vertical Datum 1988	5103
13RFN755220.las	NAD83 (National Spatial Reference System 2011)	1116	North American Vertical Datum 1988	5103
13RFN755235.las	NAD83 (National Spatial Reference System 2011)	1116	North American Vertical Datum 1988	5103
13RFN755250.las	NAD83 (National Spatial Reference System 2011)	1116	North American Vertical Datum 1988	5103
13RFN755265.las	NAD83 (National Spatial Reference System 2011)	1116	North American Vertical Datum 1988	5103
13RFN755280.las	NAD83 (National Spatial Reference System 2011)	1116	North American Vertical Datum 1988	5103
13RFN755295.las	NAD83 (National Spatial Reference System 2011)	1116	North American Vertical Datum 1988	5103
13RFN755310.las	NAD83 (National Spatial Reference System 2011)	1116	North American Vertical Datum 1988	5103
13RFN755325.las	NAD83 (National Spatial Reference System 2011)	1116	North American Vertical Datum 1988	5103
13RFN755340.las	NAD83 (National Spatial Reference System 2011)	1116	North American Vertical Datum 1988	5103
13RFN755355.las	NAD83 (National Spatial Reference System 2011)	1116	North American Vertical Datum 1988	5103
13RFN755370.las	NAD83 (National Spatial Reference System 2011)	1116	North American Vertical Datum 1988	5103
13RFN755385.las	NAD83 (National Spatial Reference System 2011)	1116	North American Vertical Datum 1988	5103
13RFN755400.las	NAD83 (National Spatial Reference System 2011)	1116	North American Vertical Datum 1988	5103
13RFN755415.las	NAD83 (National Spatial Reference System 2011)	1116	North American Vertical Datum 1988	5103
13RFN755430.las	NAD83 (National Spatial Reference System 2011)	1116	North American Vertical Datum 1988	5103
13RFN755445.las	NAD83 (National Spatial Reference System 2011)	1116	North American Vertical Datum 1988	5103
13RFN755460.las	NAD83 (National Spatial Reference System 2011)	1116	North American Vertical Datum 1988	5103
13RFN755475.las	NAD83 (National Spatial Reference System 2011)	1116	North American Vertical Datum 1988	5103
13RFN755490.las	NAD83 (National Spatial Reference System 2011)	1116	North American Vertical Datum 1988	5103
13RFN755505.las	NAD83 (National Spatial Reference System 2011)	1116	North American Vertical Datum 1988	5103
13RFN755520.las	NAD83 (National Spatial Reference System 2011)	1116	North American Vertical Datum 1988	5103
13RFN755535.las	NAD83 (National Spatial Reference System 2011)	1116	North American Vertical Datum 1988	5103
13RFN755550.las	NAD83 (National Spatial Reference System 2011)	1116	North American Vertical Datum 1988	5103
13RFN755565.las	NAD83 (National Spatial Reference System 2011)	1116	North American Vertical Datum 1988	5103
13RFN755580.las	NAD83 (National Spatial Reference System 2011)	1116	North American Vertical Datum 1988	5103
13RFN755595.las	NAD83 (National Spatial Reference System 2011)	1116	North American Vertical Datum 1988	5103
13RFN755610.las	NAD83 (National Spatial Reference System 2011)	1116	North American Vertical Datum 1988	5103

DPH-4 Report on Datums - continued

File	Horizontal Datum	EPSG Code	Vertical Datum	EPSG Code
13RFN755625.las	NAD83 (National Spatial Reference System 2011)	1116	North American Vertical Datum 1988	5103
13RFN755640.las	NAD83 (National Spatial Reference System 2011)	1116	North American Vertical Datum 1988	5103
13RFN755655.las	NAD83 (National Spatial Reference System 2011)	1116	North American Vertical Datum 1988	5103
13RFN755670.las	NAD83 (National Spatial Reference System 2011)	1116	North American Vertical Datum 1988	5103
13RFN755685.las	NAD83 (National Spatial Reference System 2011)	1116	North American Vertical Datum 1988	5103
13RFN755700.las	NAD83 (National Spatial Reference System 2011)	1116	North American Vertical Datum 1988	5103
13RFN755715.las	NAD83 (National Spatial Reference System 2011)	1116	North American Vertical Datum 1988	5103
13RFN755730.las	NAD83 (National Spatial Reference System 2011)	1116	North American Vertical Datum 1988	5103
13RFN755745.las	NAD83 (National Spatial Reference System 2011)	1116	North American Vertical Datum 1988	5103
13RFN755760.las	NAD83 (National Spatial Reference System 2011)	1116	North American Vertical Datum 1988	5103
13RFN755775.las	NAD83 (National Spatial Reference System 2011)	1116	North American Vertical Datum 1988	5103
13RFN755790.las	NAD83 (National Spatial Reference System 2011)	1116	North American Vertical Datum 1988	5103
13RFN755805.las	NAD83 (National Spatial Reference System 2011)	1116	North American Vertical Datum 1988	5103
13RFN755820.las	NAD83 (National Spatial Reference System 2011)	1116	North American Vertical Datum 1988	5103
13RFN755835.las	NAD83 (National Spatial Reference System 2011)	1116	North American Vertical Datum 1988	5103
13RFN755850.las	NAD83 (National Spatial Reference System 2011)	1116	North American Vertical Datum 1988	5103
13RFN755865.las	NAD83 (National Spatial Reference System 2011)	1116	North American Vertical Datum 1988	5103
13RFN755880.las	NAD83 (National Spatial Reference System 2011)	1116	North American Vertical Datum 1988	5103
13RFN755895.las	NAD83 (National Spatial Reference System 2011)	1116	North American Vertical Datum 1988	5103
13RFN755910.las	NAD83 (National Spatial Reference System 2011)	1116	North American Vertical Datum 1988	5103
13RFN755925.las	NAD83 (National Spatial Reference System 2011)	1116	North American Vertical Datum 1988	5103
13RFN770055.las	NAD83 (National Spatial Reference System 2011)	1116	North American Vertical Datum 1988	5103
13RFN770070.las	NAD83 (National Spatial Reference System 2011)	1116	North American Vertical Datum 1988	5103
13RFN770085.las	NAD83 (National Spatial Reference System 2011)	1116	North American Vertical Datum 1988	5103
13RFN770100.las	NAD83 (National Spatial Reference System 2011)	1116	North American Vertical Datum 1988	5103
13RFN770115.las	NAD83 (National Spatial Reference System 2011)	1116	North American Vertical Datum 1988	5103
13RFN770130.las	NAD83 (National Spatial Reference System 2011)	1116	North American Vertical Datum 1988	5103
13RFN770145.las	NAD83 (National Spatial Reference System 2011)	1116	North American Vertical Datum 1988	5103
13RFN770160.las	NAD83 (National Spatial Reference System 2011)	1116	North American Vertical Datum 1988	5103
13RFN770175.las	NAD83 (National Spatial Reference System 2011)	1116	North American Vertical Datum 1988	5103
13RFN770190.las	NAD83 (National Spatial Reference System 2011)	1116	North American Vertical Datum 1988	5103
13RFN770205.las	NAD83 (National Spatial Reference System 2011)	1116	North American Vertical Datum 1988	5103
13RFN770220.las	NAD83 (National Spatial Reference System 2011)	1116	North American Vertical Datum 1988	5103
13RFN770235.las	NAD83 (National Spatial Reference System 2011)	1116	North American Vertical Datum 1988	5103

DPH-4 Report on Datums - continued

File	Horizontal Datum	EPSG Code	Vertical Datum	EPSG Code
13RFN770250.las	NAD83 (National Spatial Reference System 2011)	1116	North American Vertical Datum 1988	5103
13RFN770265.las	NAD83 (National Spatial Reference System 2011)	1116	North American Vertical Datum 1988	5103
13RFN770280.las	NAD83 (National Spatial Reference System 2011)	1116	North American Vertical Datum 1988	5103
13RFN770295.las	NAD83 (National Spatial Reference System 2011)	1116	North American Vertical Datum 1988	5103
13RFN770310.las	NAD83 (National Spatial Reference System 2011)	1116	North American Vertical Datum 1988	5103
13RFN770325.las	NAD83 (National Spatial Reference System 2011)	1116	North American Vertical Datum 1988	5103
13RFN770340.las	NAD83 (National Spatial Reference System 2011)	1116	North American Vertical Datum 1988	5103
13RFN770355.las	NAD83 (National Spatial Reference System 2011)	1116	North American Vertical Datum 1988	5103
13RFN770370.las	NAD83 (National Spatial Reference System 2011)	1116	North American Vertical Datum 1988	5103
13RFN770385.las	NAD83 (National Spatial Reference System 2011)	1116	North American Vertical Datum 1988	5103
13RFN770400.las	NAD83 (National Spatial Reference System 2011)	1116	North American Vertical Datum 1988	5103
13RFN770415.las	NAD83 (National Spatial Reference System 2011)	1116	North American Vertical Datum 1988	5103
13RFN770430.las	NAD83 (National Spatial Reference System 2011)	1116	North American Vertical Datum 1988	5103
13RFN770445.las	NAD83 (National Spatial Reference System 2011)	1116	North American Vertical Datum 1988	5103
13RFN770460.las	NAD83 (National Spatial Reference System 2011)	1116	North American Vertical Datum 1988	5103
13RFN770475.las	NAD83 (National Spatial Reference System 2011)	1116	North American Vertical Datum 1988	5103
13RFN770490.las	NAD83 (National Spatial Reference System 2011)	1116	North American Vertical Datum 1988	5103
13RFN770505.las	NAD83 (National Spatial Reference System 2011)	1116	North American Vertical Datum 1988	5103
13RFN770520.las	NAD83 (National Spatial Reference System 2011)	1116	North American Vertical Datum 1988	5103
13RFN770535.las	NAD83 (National Spatial Reference System 2011)	1116	North American Vertical Datum 1988	5103
13RFN770550.las	NAD83 (National Spatial Reference System 2011)	1116	North American Vertical Datum 1988	5103
13RFN770565.las	NAD83 (National Spatial Reference System 2011)	1116	North American Vertical Datum 1988	5103
13RFN770580.las	NAD83 (National Spatial Reference System 2011)	1116	North American Vertical Datum 1988	5103
13RFN770595.las	NAD83 (National Spatial Reference System 2011)	1116	North American Vertical Datum 1988	5103
13RFN770610.las	NAD83 (National Spatial Reference System 2011)	1116	North American Vertical Datum 1988	5103
13RFN770625.las	NAD83 (National Spatial Reference System 2011)	1116	North American Vertical Datum 1988	5103
13RFN770640.las	NAD83 (National Spatial Reference System 2011)	1116	North American Vertical Datum 1988	5103
13RFN770655.las	NAD83 (National Spatial Reference System 2011)	1116	North American Vertical Datum 1988	5103
13RFN770670.las	NAD83 (National Spatial Reference System 2011)	1116	North American Vertical Datum 1988	5103
13RFN770685.las	NAD83 (National Spatial Reference System 2011)	1116	North American Vertical Datum 1988	5103
13RFN770700.las	NAD83 (National Spatial Reference System 2011)	1116	North American Vertical Datum 1988	5103
13RFN770715.las	NAD83 (National Spatial Reference System 2011)	1116	North American Vertical Datum 1988	5103
13RFN770730.las	NAD83 (National Spatial Reference System 2011)	1116	North American Vertical Datum 1988	5103
13RFN770745.las	NAD83 (National Spatial Reference System 2011)	1116	North American Vertical Datum 1988	5103

DPH-4 Report on Datums - continued

File	Horizontal Datum	EPSG Code	Vertical Datum	EPSG Code
13RFN770760.las	NAD83 (National Spatial Reference System 2011)	1116	North American Vertical Datum 1988	5103
13RFN770775.las	NAD83 (National Spatial Reference System 2011)	1116	North American Vertical Datum 1988	5103
13RFN770790.las	NAD83 (National Spatial Reference System 2011)	1116	North American Vertical Datum 1988	5103
13RFN770805.las	NAD83 (National Spatial Reference System 2011)	1116	North American Vertical Datum 1988	5103
13RFN770820.las	NAD83 (National Spatial Reference System 2011)	1116	North American Vertical Datum 1988	5103
13RFN770835.las	NAD83 (National Spatial Reference System 2011)	1116	North American Vertical Datum 1988	5103
13RFN770850.las	NAD83 (National Spatial Reference System 2011)	1116	North American Vertical Datum 1988	5103
13RFN770865.las	NAD83 (National Spatial Reference System 2011)	1116	North American Vertical Datum 1988	5103
13RFN770880.las	NAD83 (National Spatial Reference System 2011)	1116	North American Vertical Datum 1988	5103
13RFN770895.las	NAD83 (National Spatial Reference System 2011)	1116	North American Vertical Datum 1988	5103
13RFN770910.las	NAD83 (National Spatial Reference System 2011)	1116	North American Vertical Datum 1988	5103
13RFN770925.las	NAD83 (National Spatial Reference System 2011)	1116	North American Vertical Datum 1988	5103
13RFN785055.las	NAD83 (National Spatial Reference System 2011)	1116	North American Vertical Datum 1988	5103
13RFN785070.las	NAD83 (National Spatial Reference System 2011)	1116	North American Vertical Datum 1988	5103
13RFN785085.las	NAD83 (National Spatial Reference System 2011)	1116	North American Vertical Datum 1988	5103
13RFN785100.las	NAD83 (National Spatial Reference System 2011)	1116	North American Vertical Datum 1988	5103
13RFN785115.las	NAD83 (National Spatial Reference System 2011)	1116	North American Vertical Datum 1988	5103
13RFN785130.las	NAD83 (National Spatial Reference System 2011)	1116	North American Vertical Datum 1988	5103
13RFN785145.las	NAD83 (National Spatial Reference System 2011)	1116	North American Vertical Datum 1988	5103
13RFN785160.las	NAD83 (National Spatial Reference System 2011)	1116	North American Vertical Datum 1988	5103
13RFN785175.las	NAD83 (National Spatial Reference System 2011)	1116	North American Vertical Datum 1988	5103
13RFN785190.las	NAD83 (National Spatial Reference System 2011)	1116	North American Vertical Datum 1988	5103
13RFN785205.las	NAD83 (National Spatial Reference System 2011)	1116	North American Vertical Datum 1988	5103
13RFN785220.las	NAD83 (National Spatial Reference System 2011)	1116	North American Vertical Datum 1988	5103
13RFN785235.las	NAD83 (National Spatial Reference System 2011)	1116	North American Vertical Datum 1988	5103
13RFN785250.las	NAD83 (National Spatial Reference System 2011)	1116	North American Vertical Datum 1988	5103
13RFN785265.las	NAD83 (National Spatial Reference System 2011)	1116	North American Vertical Datum 1988	5103
13RFN785280.las	NAD83 (National Spatial Reference System 2011)	1116	North American Vertical Datum 1988	5103
13RFN785295.las	NAD83 (National Spatial Reference System 2011)	1116	North American Vertical Datum 1988	5103
13RFN785310.las	NAD83 (National Spatial Reference System 2011)	1116	North American Vertical Datum 1988	5103
13RFN785325.las	NAD83 (National Spatial Reference System 2011)	1116	North American Vertical Datum 1988	5103
13RFN785340.las	NAD83 (National Spatial Reference System 2011)	1116	North American Vertical Datum 1988	5103
13RFN785355.las	NAD83 (National Spatial Reference System 2011)	1116	North American Vertical Datum 1988	5103
13RFN785370.las	NAD83 (National Spatial Reference System 2011)	1116	North American Vertical Datum 1988	5103

DPH-4 Report on Datums - continued

File	Horizontal Datum	EPSG Code	Vertical Datum	EPSG Code
13RFN785385.las	NAD83 (National Spatial Reference System 2011)	1116	North American Vertical Datum 1988	5103
13RFN785400.las	NAD83 (National Spatial Reference System 2011)	1116	North American Vertical Datum 1988	5103
13RFN785415.las	NAD83 (National Spatial Reference System 2011)	1116	North American Vertical Datum 1988	5103
13RFN785430.las	NAD83 (National Spatial Reference System 2011)	1116	North American Vertical Datum 1988	5103
13RFN785445.las	NAD83 (National Spatial Reference System 2011)	1116	North American Vertical Datum 1988	5103
13RFN785460.las	NAD83 (National Spatial Reference System 2011)	1116	North American Vertical Datum 1988	5103
13RFN785475.las	NAD83 (National Spatial Reference System 2011)	1116	North American Vertical Datum 1988	5103
13RFN785490.las	NAD83 (National Spatial Reference System 2011)	1116	North American Vertical Datum 1988	5103
13RFN785505.las	NAD83 (National Spatial Reference System 2011)	1116	North American Vertical Datum 1988	5103
13RFN785520.las	NAD83 (National Spatial Reference System 2011)	1116	North American Vertical Datum 1988	5103
13RFN785535.las	NAD83 (National Spatial Reference System 2011)	1116	North American Vertical Datum 1988	5103
13RFN785550.las	NAD83 (National Spatial Reference System 2011)	1116	North American Vertical Datum 1988	5103
13RFN785565.las	NAD83 (National Spatial Reference System 2011)	1116	North American Vertical Datum 1988	5103
13RFN785580.las	NAD83 (National Spatial Reference System 2011)	1116	North American Vertical Datum 1988	5103
13RFN785595.las	NAD83 (National Spatial Reference System 2011)	1116	North American Vertical Datum 1988	5103
13RFN785610.las	NAD83 (National Spatial Reference System 2011)	1116	North American Vertical Datum 1988	5103
13RFN785625.las	NAD83 (National Spatial Reference System 2011)	1116	North American Vertical Datum 1988	5103
13RFN785640.las	NAD83 (National Spatial Reference System 2011)	1116	North American Vertical Datum 1988	5103
13RFN785655.las	NAD83 (National Spatial Reference System 2011)	1116	North American Vertical Datum 1988	5103
13RFN785670.las	NAD83 (National Spatial Reference System 2011)	1116	North American Vertical Datum 1988	5103
13RFN785685.las	NAD83 (National Spatial Reference System 2011)	1116	North American Vertical Datum 1988	5103
13RFN785700.las	NAD83 (National Spatial Reference System 2011)	1116	North American Vertical Datum 1988	5103
13RFN785715.las	NAD83 (National Spatial Reference System 2011)	1116	North American Vertical Datum 1988	5103
13RFN785730.las	NAD83 (National Spatial Reference System 2011)	1116	North American Vertical Datum 1988	5103
13RFN785745.las	NAD83 (National Spatial Reference System 2011)	1116	North American Vertical Datum 1988	5103
13RFN785760.las	NAD83 (National Spatial Reference System 2011)	1116	North American Vertical Datum 1988	5103
13RFN785775.las	NAD83 (National Spatial Reference System 2011)	1116	North American Vertical Datum 1988	5103
13RFN785790.las	NAD83 (National Spatial Reference System 2011)	1116	North American Vertical Datum 1988	5103
13RFN785805.las	NAD83 (National Spatial Reference System 2011)	1116	North American Vertical Datum 1988	5103
13RFN785820.las	NAD83 (National Spatial Reference System 2011)	1116	North American Vertical Datum 1988	5103
13RFN785835.las	NAD83 (National Spatial Reference System 2011)	1116	North American Vertical Datum 1988	5103
13RFN785850.las	NAD83 (National Spatial Reference System 2011)	1116	North American Vertical Datum 1988	5103
13RFN785865.las	NAD83 (National Spatial Reference System 2011)	1116	North American Vertical Datum 1988	5103
13RFN785880.las	NAD83 (National Spatial Reference System 2011)	1116	North American Vertical Datum 1988	5103

DPH-4 Report on Datums - continued

File	Horizontal Datum	EPSG Code	Vertical Datum	EPSG Code
13RFN785895.las	NAD83 (National Spatial Reference System 2011)	1116	North American Vertical Datum 1988	5103
13RFN785910.las	NAD83 (National Spatial Reference System 2011)	1116	North American Vertical Datum 1988	5103
13RFN785925.las	NAD83 (National Spatial Reference System 2011)	1116	North American Vertical Datum 1988	5103
13RFN800055.las	NAD83 (National Spatial Reference System 2011)	1116	North American Vertical Datum 1988	5103
13RFN800070.las	NAD83 (National Spatial Reference System 2011)	1116	North American Vertical Datum 1988	5103
13RFN800085.las	NAD83 (National Spatial Reference System 2011)	1116	North American Vertical Datum 1988	5103
13RFN800100.las	NAD83 (National Spatial Reference System 2011)	1116	North American Vertical Datum 1988	5103
13RFN800115.las	NAD83 (National Spatial Reference System 2011)	1116	North American Vertical Datum 1988	5103
13RFN800130.las	NAD83 (National Spatial Reference System 2011)	1116	North American Vertical Datum 1988	5103
13RFN800145.las	NAD83 (National Spatial Reference System 2011)	1116	North American Vertical Datum 1988	5103
13RFN800160.las	NAD83 (National Spatial Reference System 2011)	1116	North American Vertical Datum 1988	5103
13RFN800175.las	NAD83 (National Spatial Reference System 2011)	1116	North American Vertical Datum 1988	5103
13RFN800190.las	NAD83 (National Spatial Reference System 2011)	1116	North American Vertical Datum 1988	5103
13RFN800205.las	NAD83 (National Spatial Reference System 2011)	1116	North American Vertical Datum 1988	5103
13RFN800220.las	NAD83 (National Spatial Reference System 2011)	1116	North American Vertical Datum 1988	5103
13RFN800235.las	NAD83 (National Spatial Reference System 2011)	1116	North American Vertical Datum 1988	5103
13RFN800250.las	NAD83 (National Spatial Reference System 2011)	1116	North American Vertical Datum 1988	5103
13RFN800265.las	NAD83 (National Spatial Reference System 2011)	1116	North American Vertical Datum 1988	5103
13RFN800280.las	NAD83 (National Spatial Reference System 2011)	1116	North American Vertical Datum 1988	5103
13RFN800295.las	NAD83 (National Spatial Reference System 2011)	1116	North American Vertical Datum 1988	5103
13RFN800310.las	NAD83 (National Spatial Reference System 2011)	1116	North American Vertical Datum 1988	5103
13RFN800325.las	NAD83 (National Spatial Reference System 2011)	1116	North American Vertical Datum 1988	5103
13RFN800340.las	NAD83 (National Spatial Reference System 2011)	1116	North American Vertical Datum 1988	5103
13RFN800355.las	NAD83 (National Spatial Reference System 2011)	1116	North American Vertical Datum 1988	5103
13RFN800370.las	NAD83 (National Spatial Reference System 2011)	1116	North American Vertical Datum 1988	5103
13RFN800385.las	NAD83 (National Spatial Reference System 2011)	1116	North American Vertical Datum 1988	5103
13RFN800400.las	NAD83 (National Spatial Reference System 2011)	1116	North American Vertical Datum 1988	5103
13RFN800415.las	NAD83 (National Spatial Reference System 2011)	1116	North American Vertical Datum 1988	5103
13RFN800430.las	NAD83 (National Spatial Reference System 2011)	1116	North American Vertical Datum 1988	5103
13RFN800445.las	NAD83 (National Spatial Reference System 2011)	1116	North American Vertical Datum 1988	5103
13RFN800460.las	NAD83 (National Spatial Reference System 2011)	1116	North American Vertical Datum 1988	5103
13RFN800475.las	NAD83 (National Spatial Reference System 2011)	1116	North American Vertical Datum 1988	5103
13RFN800490.las	NAD83 (National Spatial Reference System 2011)	1116	North American Vertical Datum 1988	5103
13RFN800505.las	NAD83 (National Spatial Reference System 2011)	1116	North American Vertical Datum 1988	5103

DPH-4 Report on Datums - continued

File	Horizontal Datum	EPSG Code	Vertical Datum	EPSG Code
13RFN800520.las	NAD83 (National Spatial Reference System 2011)	1116	North American Vertical Datum 1988	5103
13RFN800535.las	NAD83 (National Spatial Reference System 2011)	1116	North American Vertical Datum 1988	5103
13RFN800550.las	NAD83 (National Spatial Reference System 2011)	1116	North American Vertical Datum 1988	5103
13RFN800565.las	NAD83 (National Spatial Reference System 2011)	1116	North American Vertical Datum 1988	5103
13RFN800580.las	NAD83 (National Spatial Reference System 2011)	1116	North American Vertical Datum 1988	5103
13RFN800595.las	NAD83 (National Spatial Reference System 2011)	1116	North American Vertical Datum 1988	5103
13RFN800610.las	NAD83 (National Spatial Reference System 2011)	1116	North American Vertical Datum 1988	5103
13RFN800625.las	NAD83 (National Spatial Reference System 2011)	1116	North American Vertical Datum 1988	5103
13RFN800640.las	NAD83 (National Spatial Reference System 2011)	1116	North American Vertical Datum 1988	5103
13RFN800655.las	NAD83 (National Spatial Reference System 2011)	1116	North American Vertical Datum 1988	5103
13RFN800670.las	NAD83 (National Spatial Reference System 2011)	1116	North American Vertical Datum 1988	5103
13RFN800685.las	NAD83 (National Spatial Reference System 2011)	1116	North American Vertical Datum 1988	5103
13RFN800700.las	NAD83 (National Spatial Reference System 2011)	1116	North American Vertical Datum 1988	5103
13RFN800715.las	NAD83 (National Spatial Reference System 2011)	1116	North American Vertical Datum 1988	5103
13RFN800730.las	NAD83 (National Spatial Reference System 2011)	1116	North American Vertical Datum 1988	5103
13RFN800745.las	NAD83 (National Spatial Reference System 2011)	1116	North American Vertical Datum 1988	5103
13RFN800760.las	NAD83 (National Spatial Reference System 2011)	1116	North American Vertical Datum 1988	5103
13RFN800775.las	NAD83 (National Spatial Reference System 2011)	1116	North American Vertical Datum 1988	5103
13RFN800790.las	NAD83 (National Spatial Reference System 2011)	1116	North American Vertical Datum 1988	5103
13RFN800805.las	NAD83 (National Spatial Reference System 2011)	1116	North American Vertical Datum 1988	5103
13RFN800820.las	NAD83 (National Spatial Reference System 2011)	1116	North American Vertical Datum 1988	5103
13RFN800835.las	NAD83 (National Spatial Reference System 2011)	1116	North American Vertical Datum 1988	5103
13RFN800850.las	NAD83 (National Spatial Reference System 2011)	1116	North American Vertical Datum 1988	5103
13RFN800865.las	NAD83 (National Spatial Reference System 2011)	1116	North American Vertical Datum 1988	5103
13RFN800880.las	NAD83 (National Spatial Reference System 2011)	1116	North American Vertical Datum 1988	5103
13RFN800895.las	NAD83 (National Spatial Reference System 2011)	1116	North American Vertical Datum 1988	5103
13RFN800910.las	NAD83 (National Spatial Reference System 2011)	1116	North American Vertical Datum 1988	5103
13RFN800925.las	NAD83 (National Spatial Reference System 2011)	1116	North American Vertical Datum 1988	5103
13RFN815070.las	NAD83 (National Spatial Reference System 2011)	1116	North American Vertical Datum 1988	5103
13RFN815085.las	NAD83 (National Spatial Reference System 2011)	1116	North American Vertical Datum 1988	5103
13RFN815100.las	NAD83 (National Spatial Reference System 2011)	1116	North American Vertical Datum 1988	5103
13RFN815115.las	NAD83 (National Spatial Reference System 2011)	1116	North American Vertical Datum 1988	5103
13RFN815130.las	NAD83 (National Spatial Reference System 2011)	1116	North American Vertical Datum 1988	5103
13RFN815145.las	NAD83 (National Spatial Reference System 2011)	1116	North American Vertical Datum 1988	5103

DPH-4 Report on Datums - continued

File	Horizontal Datum	EPSG Code	Vertical Datum	EPSG Code
13RFN815160.las	NAD83 (National Spatial Reference System 2011)	1116	North American Vertical Datum 1988	5103
13RFN815175.las	NAD83 (National Spatial Reference System 2011)	1116	North American Vertical Datum 1988	5103
13RFN815190.las	NAD83 (National Spatial Reference System 2011)	1116	North American Vertical Datum 1988	5103
13RFN815205.las	NAD83 (National Spatial Reference System 2011)	1116	North American Vertical Datum 1988	5103
13RFN815220.las	NAD83 (National Spatial Reference System 2011)	1116	North American Vertical Datum 1988	5103
13RFN815235.las	NAD83 (National Spatial Reference System 2011)	1116	North American Vertical Datum 1988	5103
13RFN815250.las	NAD83 (National Spatial Reference System 2011)	1116	North American Vertical Datum 1988	5103
13RFN815265.las	NAD83 (National Spatial Reference System 2011)	1116	North American Vertical Datum 1988	5103
13RFN815280.las	NAD83 (National Spatial Reference System 2011)	1116	North American Vertical Datum 1988	5103
13RFN815295.las	NAD83 (National Spatial Reference System 2011)	1116	North American Vertical Datum 1988	5103
13RFN815310.las	NAD83 (National Spatial Reference System 2011)	1116	North American Vertical Datum 1988	5103
13RFN815325.las	NAD83 (National Spatial Reference System 2011)	1116	North American Vertical Datum 1988	5103
13RFN815340.las	NAD83 (National Spatial Reference System 2011)	1116	North American Vertical Datum 1988	5103
13RFN815355.las	NAD83 (National Spatial Reference System 2011)	1116	North American Vertical Datum 1988	5103
13RFN815370.las	NAD83 (National Spatial Reference System 2011)	1116	North American Vertical Datum 1988	5103
13RFN815385.las	NAD83 (National Spatial Reference System 2011)	1116	North American Vertical Datum 1988	5103
13RFN815400.las	NAD83 (National Spatial Reference System 2011)	1116	North American Vertical Datum 1988	5103
13RFN815415.las	NAD83 (National Spatial Reference System 2011)	1116	North American Vertical Datum 1988	5103
13RFN815430.las	NAD83 (National Spatial Reference System 2011)	1116	North American Vertical Datum 1988	5103
13RFN815445.las	NAD83 (National Spatial Reference System 2011)	1116	North American Vertical Datum 1988	5103
13RFN815460.las	NAD83 (National Spatial Reference System 2011)	1116	North American Vertical Datum 1988	5103
13RFN815475.las	NAD83 (National Spatial Reference System 2011)	1116	North American Vertical Datum 1988	5103
13RFN815490.las	NAD83 (National Spatial Reference System 2011)	1116	North American Vertical Datum 1988	5103
13RFN815505.las	NAD83 (National Spatial Reference System 2011)	1116	North American Vertical Datum 1988	5103
13RFN815520.las	NAD83 (National Spatial Reference System 2011)	1116	North American Vertical Datum 1988	5103
13RFN815535.las	NAD83 (National Spatial Reference System 2011)	1116	North American Vertical Datum 1988	5103
13RFN815550.las	NAD83 (National Spatial Reference System 2011)	1116	North American Vertical Datum 1988	5103
13RFN815565.las	NAD83 (National Spatial Reference System 2011)	1116	North American Vertical Datum 1988	5103
13RFN815580.las	NAD83 (National Spatial Reference System 2011)	1116	North American Vertical Datum 1988	5103
13RFN815595.las	NAD83 (National Spatial Reference System 2011)	1116	North American Vertical Datum 1988	5103
13RFN815610.las	NAD83 (National Spatial Reference System 2011)	1116	North American Vertical Datum 1988	5103
13RFN815625.las	NAD83 (National Spatial Reference System 2011)	1116	North American Vertical Datum 1988	5103
13RFN815640.las	NAD83 (National Spatial Reference System 2011)	1116	North American Vertical Datum 1988	5103
13RFN815655.las	NAD83 (National Spatial Reference System 2011)	1116	North American Vertical Datum 1988	5103

DPH-4 Report on Datums - continued

File	Horizontal Datum	EPSG Code	Vertical Datum	EPSG Code
13RFN815670.las	NAD83 (National Spatial Reference System 2011)	1116	North American Vertical Datum 1988	5103
13RFN815685.las	NAD83 (National Spatial Reference System 2011)	1116	North American Vertical Datum 1988	5103
13RFN815700.las	NAD83 (National Spatial Reference System 2011)	1116	North American Vertical Datum 1988	5103
13RFN815715.las	NAD83 (National Spatial Reference System 2011)	1116	North American Vertical Datum 1988	5103
13RFN815730.las	NAD83 (National Spatial Reference System 2011)	1116	North American Vertical Datum 1988	5103
13RFN815745.las	NAD83 (National Spatial Reference System 2011)	1116	North American Vertical Datum 1988	5103
13RFN815760.las	NAD83 (National Spatial Reference System 2011)	1116	North American Vertical Datum 1988	5103
13RFN815775.las	NAD83 (National Spatial Reference System 2011)	1116	North American Vertical Datum 1988	5103
13RFN815790.las	NAD83 (National Spatial Reference System 2011)	1116	North American Vertical Datum 1988	5103
13RFN815805.las	NAD83 (National Spatial Reference System 2011)	1116	North American Vertical Datum 1988	5103
13RFN815820.las	NAD83 (National Spatial Reference System 2011)	1116	North American Vertical Datum 1988	5103
13RFN815835.las	NAD83 (National Spatial Reference System 2011)	1116	North American Vertical Datum 1988	5103
13RFN815850.las	NAD83 (National Spatial Reference System 2011)	1116	North American Vertical Datum 1988	5103
13RFN815865.las	NAD83 (National Spatial Reference System 2011)	1116	North American Vertical Datum 1988	5103
13RFN815880.las	NAD83 (National Spatial Reference System 2011)	1116	North American Vertical Datum 1988	5103
13RFN815895.las	NAD83 (National Spatial Reference System 2011)	1116	North American Vertical Datum 1988	5103
13RFN815910.las	NAD83 (National Spatial Reference System 2011)	1116	North American Vertical Datum 1988	5103
13RFN815925.las	NAD83 (National Spatial Reference System 2011)	1116	North American Vertical Datum 1988	5103
13RFN830070.las	NAD83 (National Spatial Reference System 2011)	1116	North American Vertical Datum 1988	5103
13RFN830085.las	NAD83 (National Spatial Reference System 2011)	1116	North American Vertical Datum 1988	5103
13RFN830100.las	NAD83 (National Spatial Reference System 2011)	1116	North American Vertical Datum 1988	5103
13RFN830115.las	NAD83 (National Spatial Reference System 2011)	1116	North American Vertical Datum 1988	5103
13RFN830130.las	NAD83 (National Spatial Reference System 2011)	1116	North American Vertical Datum 1988	5103
13RFN830145.las	NAD83 (National Spatial Reference System 2011)	1116	North American Vertical Datum 1988	5103
13RFN830160.las	NAD83 (National Spatial Reference System 2011)	1116	North American Vertical Datum 1988	5103
13RFN830175.las	NAD83 (National Spatial Reference System 2011)	1116	North American Vertical Datum 1988	5103
13RFN830190.las	NAD83 (National Spatial Reference System 2011)	1116	North American Vertical Datum 1988	5103
13RFN830205.las	NAD83 (National Spatial Reference System 2011)	1116	North American Vertical Datum 1988	5103
13RFN830220.las	NAD83 (National Spatial Reference System 2011)	1116	North American Vertical Datum 1988	5103
13RFN830235.las	NAD83 (National Spatial Reference System 2011)	1116	North American Vertical Datum 1988	5103
13RFN830250.las	NAD83 (National Spatial Reference System 2011)	1116	North American Vertical Datum 1988	5103
13RFN830265.las	NAD83 (National Spatial Reference System 2011)	1116	North American Vertical Datum 1988	5103
13RFN830280.las	NAD83 (National Spatial Reference System 2011)	1116	North American Vertical Datum 1988	5103
13RFN830295.las	NAD83 (National Spatial Reference System 2011)	1116	North American Vertical Datum 1988	5103

DPH-4 Report on Datums - continued

File	Horizontal Datum	EPSG Code	Vertical Datum	EPSG Code
13RFN830310.las	NAD83 (National Spatial Reference System 2011)	1116	North American Vertical Datum 1988	5103
13RFN830325.las	NAD83 (National Spatial Reference System 2011)	1116	North American Vertical Datum 1988	5103
13RFN830340.las	NAD83 (National Spatial Reference System 2011)	1116	North American Vertical Datum 1988	5103
13RFN830355.las	NAD83 (National Spatial Reference System 2011)	1116	North American Vertical Datum 1988	5103
13RFN830370.las	NAD83 (National Spatial Reference System 2011)	1116	North American Vertical Datum 1988	5103
13RFN830385.las	NAD83 (National Spatial Reference System 2011)	1116	North American Vertical Datum 1988	5103
13RFN830400.las	NAD83 (National Spatial Reference System 2011)	1116	North American Vertical Datum 1988	5103
13RFN830415.las	NAD83 (National Spatial Reference System 2011)	1116	North American Vertical Datum 1988	5103
13RFN830430.las	NAD83 (National Spatial Reference System 2011)	1116	North American Vertical Datum 1988	5103
13RFN830445.las	NAD83 (National Spatial Reference System 2011)	1116	North American Vertical Datum 1988	5103
13RFN830460.las	NAD83 (National Spatial Reference System 2011)	1116	North American Vertical Datum 1988	5103
13RFN830475.las	NAD83 (National Spatial Reference System 2011)	1116	North American Vertical Datum 1988	5103
13RFN830490.las	NAD83 (National Spatial Reference System 2011)	1116	North American Vertical Datum 1988	5103
13RFN830505.las	NAD83 (National Spatial Reference System 2011)	1116	North American Vertical Datum 1988	5103
13RFN830520.las	NAD83 (National Spatial Reference System 2011)	1116	North American Vertical Datum 1988	5103
13RFN830535.las	NAD83 (National Spatial Reference System 2011)	1116	North American Vertical Datum 1988	5103
13RFN830550.las	NAD83 (National Spatial Reference System 2011)	1116	North American Vertical Datum 1988	5103
13RFN830565.las	NAD83 (National Spatial Reference System 2011)	1116	North American Vertical Datum 1988	5103
13RFN830580.las	NAD83 (National Spatial Reference System 2011)	1116	North American Vertical Datum 1988	5103
13RFN830595.las	NAD83 (National Spatial Reference System 2011)	1116	North American Vertical Datum 1988	5103
13RFN830610.las	NAD83 (National Spatial Reference System 2011)	1116	North American Vertical Datum 1988	5103
13RFN830625.las	NAD83 (National Spatial Reference System 2011)	1116	North American Vertical Datum 1988	5103
13RFN830640.las	NAD83 (National Spatial Reference System 2011)	1116	North American Vertical Datum 1988	5103
13RFN830655.las	NAD83 (National Spatial Reference System 2011)	1116	North American Vertical Datum 1988	5103
13RFN830670.las	NAD83 (National Spatial Reference System 2011)	1116	North American Vertical Datum 1988	5103
13RFN830685.las	NAD83 (National Spatial Reference System 2011)	1116	North American Vertical Datum 1988	5103
13RFN830700.las	NAD83 (National Spatial Reference System 2011)	1116	North American Vertical Datum 1988	5103
13RFN830715.las	NAD83 (National Spatial Reference System 2011)	1116	North American Vertical Datum 1988	5103
13RFN830730.las	NAD83 (National Spatial Reference System 2011)	1116	North American Vertical Datum 1988	5103
13RFN830745.las	NAD83 (National Spatial Reference System 2011)	1116	North American Vertical Datum 1988	5103
13RFN830760.las	NAD83 (National Spatial Reference System 2011)	1116	North American Vertical Datum 1988	5103
13RFN830775.las	NAD83 (National Spatial Reference System 2011)	1116	North American Vertical Datum 1988	5103
13RFN830790.las	NAD83 (National Spatial Reference System 2011)	1116	North American Vertical Datum 1988	5103
13RFN830805.las	NAD83 (National Spatial Reference System 2011)	1116	North American Vertical Datum 1988	5103

DPH-4 Report on Datums - continued

File	Horizontal Datum	EPSG Code	Vertical Datum	EPSG Code
13RFN830820.las	NAD83 (National Spatial Reference System 2011)	1116	North American Vertical Datum 1988	5103
13RFN830835.las	NAD83 (National Spatial Reference System 2011)	1116	North American Vertical Datum 1988	5103
13RFN830850.las	NAD83 (National Spatial Reference System 2011)	1116	North American Vertical Datum 1988	5103
13RFN830865.las	NAD83 (National Spatial Reference System 2011)	1116	North American Vertical Datum 1988	5103
13RFN830880.las	NAD83 (National Spatial Reference System 2011)	1116	North American Vertical Datum 1988	5103
13RFN830895.las	NAD83 (National Spatial Reference System 2011)	1116	North American Vertical Datum 1988	5103
13RFN830910.las	NAD83 (National Spatial Reference System 2011)	1116	North American Vertical Datum 1988	5103
13RFN830925.las	NAD83 (National Spatial Reference System 2011)	1116	North American Vertical Datum 1988	5103
13RFN845100.las	NAD83 (National Spatial Reference System 2011)	1116	North American Vertical Datum 1988	5103
13RFN845115.las	NAD83 (National Spatial Reference System 2011)	1116	North American Vertical Datum 1988	5103
13RFN845130.las	NAD83 (National Spatial Reference System 2011)	1116	North American Vertical Datum 1988	5103
13RFN845145.las	NAD83 (National Spatial Reference System 2011)	1116	North American Vertical Datum 1988	5103
13RFN845160.las	NAD83 (National Spatial Reference System 2011)	1116	North American Vertical Datum 1988	5103
13RFN845175.las	NAD83 (National Spatial Reference System 2011)	1116	North American Vertical Datum 1988	5103
13RFN845190.las	NAD83 (National Spatial Reference System 2011)	1116	North American Vertical Datum 1988	5103
13RFN845205.las	NAD83 (National Spatial Reference System 2011)	1116	North American Vertical Datum 1988	5103
13RFN845220.las	NAD83 (National Spatial Reference System 2011)	1116	North American Vertical Datum 1988	5103
13RFN845235.las	NAD83 (National Spatial Reference System 2011)	1116	North American Vertical Datum 1988	5103
13RFN845250.las	NAD83 (National Spatial Reference System 2011)	1116	North American Vertical Datum 1988	5103
13RFN845265.las	NAD83 (National Spatial Reference System 2011)	1116	North American Vertical Datum 1988	5103
13RFN845280.las	NAD83 (National Spatial Reference System 2011)	1116	North American Vertical Datum 1988	5103
13RFN845295.las	NAD83 (National Spatial Reference System 2011)	1116	North American Vertical Datum 1988	5103
13RFN845310.las	NAD83 (National Spatial Reference System 2011)	1116	North American Vertical Datum 1988	5103
13RFN845325.las	NAD83 (National Spatial Reference System 2011)	1116	North American Vertical Datum 1988	5103
13RFN845340.las	NAD83 (National Spatial Reference System 2011)	1116	North American Vertical Datum 1988	5103
13RFN845355.las	NAD83 (National Spatial Reference System 2011)	1116	North American Vertical Datum 1988	5103
13RFN845370.las	NAD83 (National Spatial Reference System 2011)	1116	North American Vertical Datum 1988	5103
13RFN845385.las	NAD83 (National Spatial Reference System 2011)	1116	North American Vertical Datum 1988	5103
13RFN845400.las	NAD83 (National Spatial Reference System 2011)	1116	North American Vertical Datum 1988	5103
13RFN845415.las	NAD83 (National Spatial Reference System 2011)	1116	North American Vertical Datum 1988	5103
13RFN845430.las	NAD83 (National Spatial Reference System 2011)	1116	North American Vertical Datum 1988	5103
13RFN845445.las	NAD83 (National Spatial Reference System 2011)	1116	North American Vertical Datum 1988	5103
13RFN845460.las	NAD83 (National Spatial Reference System 2011)	1116	North American Vertical Datum 1988	5103
13RFN845475.las	NAD83 (National Spatial Reference System 2011)	1116	North American Vertical Datum 1988	5103

DPH-4 Report on Datums - continued

File	Horizontal Datum	EPSG Code	Vertical Datum	EPSG Code
13RFN845490.las	NAD83 (National Spatial Reference System 2011)	1116	North American Vertical Datum 1988	5103
13RFN845505.las	NAD83 (National Spatial Reference System 2011)	1116	North American Vertical Datum 1988	5103
13RFN845520.las	NAD83 (National Spatial Reference System 2011)	1116	North American Vertical Datum 1988	5103
13RFN845535.las	NAD83 (National Spatial Reference System 2011)	1116	North American Vertical Datum 1988	5103
13RFN845550.las	NAD83 (National Spatial Reference System 2011)	1116	North American Vertical Datum 1988	5103
13RFN845565.las	NAD83 (National Spatial Reference System 2011)	1116	North American Vertical Datum 1988	5103
13RFN845580.las	NAD83 (National Spatial Reference System 2011)	1116	North American Vertical Datum 1988	5103
13RFN845595.las	NAD83 (National Spatial Reference System 2011)	1116	North American Vertical Datum 1988	5103
13RFN845610.las	NAD83 (National Spatial Reference System 2011)	1116	North American Vertical Datum 1988	5103
13RFN845625.las	NAD83 (National Spatial Reference System 2011)	1116	North American Vertical Datum 1988	5103
13RFN845640.las	NAD83 (National Spatial Reference System 2011)	1116	North American Vertical Datum 1988	5103
13RFN845655.las	NAD83 (National Spatial Reference System 2011)	1116	North American Vertical Datum 1988	5103
13RFN845670.las	NAD83 (National Spatial Reference System 2011)	1116	North American Vertical Datum 1988	5103
13RFN845685.las	NAD83 (National Spatial Reference System 2011)	1116	North American Vertical Datum 1988	5103
13RFN845700.las	NAD83 (National Spatial Reference System 2011)	1116	North American Vertical Datum 1988	5103
13RFN845715.las	NAD83 (National Spatial Reference System 2011)	1116	North American Vertical Datum 1988	5103
13RFN845730.las	NAD83 (National Spatial Reference System 2011)	1116	North American Vertical Datum 1988	5103
13RFN845745.las	NAD83 (National Spatial Reference System 2011)	1116	North American Vertical Datum 1988	5103
13RFN845760.las	NAD83 (National Spatial Reference System 2011)	1116	North American Vertical Datum 1988	5103
13RFN845775.las	NAD83 (National Spatial Reference System 2011)	1116	North American Vertical Datum 1988	5103
13RFN845790.las	NAD83 (National Spatial Reference System 2011)	1116	North American Vertical Datum 1988	5103
13RFN845805.las	NAD83 (National Spatial Reference System 2011)	1116	North American Vertical Datum 1988	5103
13RFN845820.las	NAD83 (National Spatial Reference System 2011)	1116	North American Vertical Datum 1988	5103
13RFN845835.las	NAD83 (National Spatial Reference System 2011)	1116	North American Vertical Datum 1988	5103
13RFN845850.las	NAD83 (National Spatial Reference System 2011)	1116	North American Vertical Datum 1988	5103
13RFN845865.las	NAD83 (National Spatial Reference System 2011)	1116	North American Vertical Datum 1988	5103
13RFN845880.las	NAD83 (National Spatial Reference System 2011)	1116	North American Vertical Datum 1988	5103
13RFN845895.las	NAD83 (National Spatial Reference System 2011)	1116	North American Vertical Datum 1988	5103
13RFN845910.las	NAD83 (National Spatial Reference System 2011)	1116	North American Vertical Datum 1988	5103
13RFN845925.las	NAD83 (National Spatial Reference System 2011)	1116	North American Vertical Datum 1988	5103
13RFN860145.las	NAD83 (National Spatial Reference System 2011)	1116	North American Vertical Datum 1988	5103
13RFN860160.las	NAD83 (National Spatial Reference System 2011)	1116	North American Vertical Datum 1988	5103
13RFN860175.las	NAD83 (National Spatial Reference System 2011)	1116	North American Vertical Datum 1988	5103
13RFN860190.las	NAD83 (National Spatial Reference System 2011)	1116	North American Vertical Datum 1988	5103

DPH-4 Report on Datums - continued

File	Horizontal Datum	EPSG Code	Vertical Datum	EPSG Code
13RFN860205.las	NAD83 (National Spatial Reference System 2011)	1116	North American Vertical Datum 1988	5103
13RFN860220.las	NAD83 (National Spatial Reference System 2011)	1116	North American Vertical Datum 1988	5103
13RFN860235.las	NAD83 (National Spatial Reference System 2011)	1116	North American Vertical Datum 1988	5103
13RFN860250.las	NAD83 (National Spatial Reference System 2011)	1116	North American Vertical Datum 1988	5103
13RFN860265.las	NAD83 (National Spatial Reference System 2011)	1116	North American Vertical Datum 1988	5103
13RFN860280.las	NAD83 (National Spatial Reference System 2011)	1116	North American Vertical Datum 1988	5103
13RFN860295.las	NAD83 (National Spatial Reference System 2011)	1116	North American Vertical Datum 1988	5103
13RFN860310.las	NAD83 (National Spatial Reference System 2011)	1116	North American Vertical Datum 1988	5103
13RFN860325.las	NAD83 (National Spatial Reference System 2011)	1116	North American Vertical Datum 1988	5103
13RFN860340.las	NAD83 (National Spatial Reference System 2011)	1116	North American Vertical Datum 1988	5103
13RFN860355.las	NAD83 (National Spatial Reference System 2011)	1116	North American Vertical Datum 1988	5103
13RFN860370.las	NAD83 (National Spatial Reference System 2011)	1116	North American Vertical Datum 1988	5103
13RFN860385.las	NAD83 (National Spatial Reference System 2011)	1116	North American Vertical Datum 1988	5103
13RFN860400.las	NAD83 (National Spatial Reference System 2011)	1116	North American Vertical Datum 1988	5103
13RFN860415.las	NAD83 (National Spatial Reference System 2011)	1116	North American Vertical Datum 1988	5103
13RFN860430.las	NAD83 (National Spatial Reference System 2011)	1116	North American Vertical Datum 1988	5103
13RFN860445.las	NAD83 (National Spatial Reference System 2011)	1116	North American Vertical Datum 1988	5103
13RFN860460.las	NAD83 (National Spatial Reference System 2011)	1116	North American Vertical Datum 1988	5103
13RFN860475.las	NAD83 (National Spatial Reference System 2011)	1116	North American Vertical Datum 1988	5103
13RFN860490.las	NAD83 (National Spatial Reference System 2011)	1116	North American Vertical Datum 1988	5103
13RFN860505.las	NAD83 (National Spatial Reference System 2011)	1116	North American Vertical Datum 1988	5103
13RFN860520.las	NAD83 (National Spatial Reference System 2011)	1116	North American Vertical Datum 1988	5103
13RFN860535.las	NAD83 (National Spatial Reference System 2011)	1116	North American Vertical Datum 1988	5103
13RFN860550.las	NAD83 (National Spatial Reference System 2011)	1116	North American Vertical Datum 1988	5103
13RFN860565.las	NAD83 (National Spatial Reference System 2011)	1116	North American Vertical Datum 1988	5103
13RFN860580.las	NAD83 (National Spatial Reference System 2011)	1116	North American Vertical Datum 1988	5103
13RFN860595.las	NAD83 (National Spatial Reference System 2011)	1116	North American Vertical Datum 1988	5103
13RFN860610.las	NAD83 (National Spatial Reference System 2011)	1116	North American Vertical Datum 1988	5103
13RFN860625.las	NAD83 (National Spatial Reference System 2011)	1116	North American Vertical Datum 1988	5103
13RFN860640.las	NAD83 (National Spatial Reference System 2011)	1116	North American Vertical Datum 1988	5103
13RFN860655.las	NAD83 (National Spatial Reference System 2011)	1116	North American Vertical Datum 1988	5103
13RFN860670.las	NAD83 (National Spatial Reference System 2011)	1116	North American Vertical Datum 1988	5103
13RFN860685.las	NAD83 (National Spatial Reference System 2011)	1116	North American Vertical Datum 1988	5103
13RFN860700.las	NAD83 (National Spatial Reference System 2011)	1116	North American Vertical Datum 1988	5103

DPH-4 Report on Datums - continued

File	Horizontal Datum	EPSG Code	Vertical Datum	EPSG Code
13RFN860715.las	NAD83 (National Spatial Reference System 2011)	1116	North American Vertical Datum 1988	5103
13RFN860730.las	NAD83 (National Spatial Reference System 2011)	1116	North American Vertical Datum 1988	5103
13RFN860745.las	NAD83 (National Spatial Reference System 2011)	1116	North American Vertical Datum 1988	5103
13RFN860760.las	NAD83 (National Spatial Reference System 2011)	1116	North American Vertical Datum 1988	5103
13RFN860775.las	NAD83 (National Spatial Reference System 2011)	1116	North American Vertical Datum 1988	5103
13RFN860790.las	NAD83 (National Spatial Reference System 2011)	1116	North American Vertical Datum 1988	5103
13RFN860805.las	NAD83 (National Spatial Reference System 2011)	1116	North American Vertical Datum 1988	5103
13RFN860820.las	NAD83 (National Spatial Reference System 2011)	1116	North American Vertical Datum 1988	5103
13RFN860835.las	NAD83 (National Spatial Reference System 2011)	1116	North American Vertical Datum 1988	5103
13RFN860850.las	NAD83 (National Spatial Reference System 2011)	1116	North American Vertical Datum 1988	5103
13RFN860865.las	NAD83 (National Spatial Reference System 2011)	1116	North American Vertical Datum 1988	5103
13RFN860880.las	NAD83 (National Spatial Reference System 2011)	1116	North American Vertical Datum 1988	5103
13RFN860895.las	NAD83 (National Spatial Reference System 2011)	1116	North American Vertical Datum 1988	5103
13RFN860910.las	NAD83 (National Spatial Reference System 2011)	1116	North American Vertical Datum 1988	5103
13RFN860925.las	NAD83 (National Spatial Reference System 2011)	1116	North American Vertical Datum 1988	5103
13RFN875190.las	NAD83 (National Spatial Reference System 2011)	1116	North American Vertical Datum 1988	5103
13RFN875205.las	NAD83 (National Spatial Reference System 2011)	1116	North American Vertical Datum 1988	5103
13RFN875220.las	NAD83 (National Spatial Reference System 2011)	1116	North American Vertical Datum 1988	5103
13RFN875235.las	NAD83 (National Spatial Reference System 2011)	1116	North American Vertical Datum 1988	5103
13RFN875250.las	NAD83 (National Spatial Reference System 2011)	1116	North American Vertical Datum 1988	5103
13RFN875265.las	NAD83 (National Spatial Reference System 2011)	1116	North American Vertical Datum 1988	5103
13RFN875280.las	NAD83 (National Spatial Reference System 2011)	1116	North American Vertical Datum 1988	5103
13RFN875295.las	NAD83 (National Spatial Reference System 2011)	1116	North American Vertical Datum 1988	5103
13RFN875310.las	NAD83 (National Spatial Reference System 2011)	1116	North American Vertical Datum 1988	5103
13RFN875325.las	NAD83 (National Spatial Reference System 2011)	1116	North American Vertical Datum 1988	5103
13RFN875340.las	NAD83 (National Spatial Reference System 2011)	1116	North American Vertical Datum 1988	5103
13RFN875355.las	NAD83 (National Spatial Reference System 2011)	1116	North American Vertical Datum 1988	5103
13RFN875370.las	NAD83 (National Spatial Reference System 2011)	1116	North American Vertical Datum 1988	5103
13RFN875385.las	NAD83 (National Spatial Reference System 2011)	1116	North American Vertical Datum 1988	5103
13RFN875400.las	NAD83 (National Spatial Reference System 2011)	1116	North American Vertical Datum 1988	5103
13RFN875415.las	NAD83 (National Spatial Reference System 2011)	1116	North American Vertical Datum 1988	5103
13RFN875430.las	NAD83 (National Spatial Reference System 2011)	1116	North American Vertical Datum 1988	5103
13RFN875445.las	NAD83 (National Spatial Reference System 2011)	1116	North American Vertical Datum 1988	5103
13RFN875460.las	NAD83 (National Spatial Reference System 2011)	1116	North American Vertical Datum 1988	5103

DPH-4 Report on Datums - continued

File	Horizontal Datum	EPSG Code	Vertical Datum	EPSG Code
13RFN875475.las	NAD83 (National Spatial Reference System 2011)	1116	North American Vertical Datum 1988	5103
13RFN875490.las	NAD83 (National Spatial Reference System 2011)	1116	North American Vertical Datum 1988	5103
13RFN875505.las	NAD83 (National Spatial Reference System 2011)	1116	North American Vertical Datum 1988	5103
13RFN875520.las	NAD83 (National Spatial Reference System 2011)	1116	North American Vertical Datum 1988	5103
13RFN875535.las	NAD83 (National Spatial Reference System 2011)	1116	North American Vertical Datum 1988	5103
13RFN875550.las	NAD83 (National Spatial Reference System 2011)	1116	North American Vertical Datum 1988	5103
13RFN875565.las	NAD83 (National Spatial Reference System 2011)	1116	North American Vertical Datum 1988	5103
13RFN875580.las	NAD83 (National Spatial Reference System 2011)	1116	North American Vertical Datum 1988	5103
13RFN875595.las	NAD83 (National Spatial Reference System 2011)	1116	North American Vertical Datum 1988	5103
13RFN875610.las	NAD83 (National Spatial Reference System 2011)	1116	North American Vertical Datum 1988	5103
13RFN875625.las	NAD83 (National Spatial Reference System 2011)	1116	North American Vertical Datum 1988	5103
13RFN875640.las	NAD83 (National Spatial Reference System 2011)	1116	North American Vertical Datum 1988	5103
13RFN875655.las	NAD83 (National Spatial Reference System 2011)	1116	North American Vertical Datum 1988	5103
13RFN875670.las	NAD83 (National Spatial Reference System 2011)	1116	North American Vertical Datum 1988	5103
13RFN875685.las	NAD83 (National Spatial Reference System 2011)	1116	North American Vertical Datum 1988	5103
13RFN875700.las	NAD83 (National Spatial Reference System 2011)	1116	North American Vertical Datum 1988	5103
13RFN875715.las	NAD83 (National Spatial Reference System 2011)	1116	North American Vertical Datum 1988	5103
13RFN875730.las	NAD83 (National Spatial Reference System 2011)	1116	North American Vertical Datum 1988	5103
13RFN875745.las	NAD83 (National Spatial Reference System 2011)	1116	North American Vertical Datum 1988	5103
13RFN875760.las	NAD83 (National Spatial Reference System 2011)	1116	North American Vertical Datum 1988	5103
13RFN875775.las	NAD83 (National Spatial Reference System 2011)	1116	North American Vertical Datum 1988	5103
13RFN875790.las	NAD83 (National Spatial Reference System 2011)	1116	North American Vertical Datum 1988	5103
13RFN875805.las	NAD83 (National Spatial Reference System 2011)	1116	North American Vertical Datum 1988	5103
13RFN875820.las	NAD83 (National Spatial Reference System 2011)	1116	North American Vertical Datum 1988	5103
13RFN875835.las	NAD83 (National Spatial Reference System 2011)	1116	North American Vertical Datum 1988	5103
13RFN875850.las	NAD83 (National Spatial Reference System 2011)	1116	North American Vertical Datum 1988	5103
13RFN875865.las	NAD83 (National Spatial Reference System 2011)	1116	North American Vertical Datum 1988	5103
13RFN875880.las	NAD83 (National Spatial Reference System 2011)	1116	North American Vertical Datum 1988	5103
13RFN875895.las	NAD83 (National Spatial Reference System 2011)	1116	North American Vertical Datum 1988	5103
13RFN875910.las	NAD83 (National Spatial Reference System 2011)	1116	North American Vertical Datum 1988	5103
13RFN875925.las	NAD83 (National Spatial Reference System 2011)	1116	North American Vertical Datum 1988	5103
13RFN890190.las	NAD83 (National Spatial Reference System 2011)	1116	North American Vertical Datum 1988	5103
13RFN890205.las	NAD83 (National Spatial Reference System 2011)	1116	North American Vertical Datum 1988	5103
13RFN890220.las	NAD83 (National Spatial Reference System 2011)	1116	North American Vertical Datum 1988	5103

DPH-4 Report on Datums - continued

File	Horizontal Datum	EPSG Code	Vertical Datum	EPSG Code
13RFN890235.las	NAD83 (National Spatial Reference System 2011)	1116	North American Vertical Datum 1988	5103
13RFN890250.las	NAD83 (National Spatial Reference System 2011)	1116	North American Vertical Datum 1988	5103
13RFN890265.las	NAD83 (National Spatial Reference System 2011)	1116	North American Vertical Datum 1988	5103
13RFN890280.las	NAD83 (National Spatial Reference System 2011)	1116	North American Vertical Datum 1988	5103
13RFN890295.las	NAD83 (National Spatial Reference System 2011)	1116	North American Vertical Datum 1988	5103
13RFN890310.las	NAD83 (National Spatial Reference System 2011)	1116	North American Vertical Datum 1988	5103
13RFN890325.las	NAD83 (National Spatial Reference System 2011)	1116	North American Vertical Datum 1988	5103
13RFN890340.las	NAD83 (National Spatial Reference System 2011)	1116	North American Vertical Datum 1988	5103
13RFN890355.las	NAD83 (National Spatial Reference System 2011)	1116	North American Vertical Datum 1988	5103
13RFN890370.las	NAD83 (National Spatial Reference System 2011)	1116	North American Vertical Datum 1988	5103
13RFN890385.las	NAD83 (National Spatial Reference System 2011)	1116	North American Vertical Datum 1988	5103
13RFN890400.las	NAD83 (National Spatial Reference System 2011)	1116	North American Vertical Datum 1988	5103
13RFN890415.las	NAD83 (National Spatial Reference System 2011)	1116	North American Vertical Datum 1988	5103
13RFN890430.las	NAD83 (National Spatial Reference System 2011)	1116	North American Vertical Datum 1988	5103
13RFN890445.las	NAD83 (National Spatial Reference System 2011)	1116	North American Vertical Datum 1988	5103
13RFN890460.las	NAD83 (National Spatial Reference System 2011)	1116	North American Vertical Datum 1988	5103
13RFN890475.las	NAD83 (National Spatial Reference System 2011)	1116	North American Vertical Datum 1988	5103
13RFN890490.las	NAD83 (National Spatial Reference System 2011)	1116	North American Vertical Datum 1988	5103
13RFN890505.las	NAD83 (National Spatial Reference System 2011)	1116	North American Vertical Datum 1988	5103
13RFN890520.las	NAD83 (National Spatial Reference System 2011)	1116	North American Vertical Datum 1988	5103
13RFN890535.las	NAD83 (National Spatial Reference System 2011)	1116	North American Vertical Datum 1988	5103
13RFN890550.las	NAD83 (National Spatial Reference System 2011)	1116	North American Vertical Datum 1988	5103
13RFN890565.las	NAD83 (National Spatial Reference System 2011)	1116	North American Vertical Datum 1988	5103
13RFN890580.las	NAD83 (National Spatial Reference System 2011)	1116	North American Vertical Datum 1988	5103
13RFN890595.las	NAD83 (National Spatial Reference System 2011)	1116	North American Vertical Datum 1988	5103
13RFN890610.las	NAD83 (National Spatial Reference System 2011)	1116	North American Vertical Datum 1988	5103
13RFN890625.las	NAD83 (National Spatial Reference System 2011)	1116	North American Vertical Datum 1988	5103
13RFN890640.las	NAD83 (National Spatial Reference System 2011)	1116	North American Vertical Datum 1988	5103
13RFN890655.las	NAD83 (National Spatial Reference System 2011)	1116	North American Vertical Datum 1988	5103
13RFN890670.las	NAD83 (National Spatial Reference System 2011)	1116	North American Vertical Datum 1988	5103
13RFN890685.las	NAD83 (National Spatial Reference System 2011)	1116	North American Vertical Datum 1988	5103
13RFN890700.las	NAD83 (National Spatial Reference System 2011)	1116	North American Vertical Datum 1988	5103
13RFN890715.las	NAD83 (National Spatial Reference System 2011)	1116	North American Vertical Datum 1988	5103
13RFN890730.las	NAD83 (National Spatial Reference System 2011)	1116	North American Vertical Datum 1988	5103

DPH-4 Report on Datums - continued

File	Horizontal Datum	EPSG Code	Vertical Datum	EPSG Code
13RFN890745.las	NAD83 (National Spatial Reference System 2011)	1116	North American Vertical Datum 1988	5103
13RFN890760.las	NAD83 (National Spatial Reference System 2011)	1116	North American Vertical Datum 1988	5103
13RFN890775.las	NAD83 (National Spatial Reference System 2011)	1116	North American Vertical Datum 1988	5103
13RFN890790.las	NAD83 (National Spatial Reference System 2011)	1116	North American Vertical Datum 1988	5103
13RFN890805.las	NAD83 (National Spatial Reference System 2011)	1116	North American Vertical Datum 1988	5103
13RFN890820.las	NAD83 (National Spatial Reference System 2011)	1116	North American Vertical Datum 1988	5103
13RFN890835.las	NAD83 (National Spatial Reference System 2011)	1116	North American Vertical Datum 1988	5103
13RFN890850.las	NAD83 (National Spatial Reference System 2011)	1116	North American Vertical Datum 1988	5103
13RFN890865.las	NAD83 (National Spatial Reference System 2011)	1116	North American Vertical Datum 1988	5103
13RFN890880.las	NAD83 (National Spatial Reference System 2011)	1116	North American Vertical Datum 1988	5103
13RFN890895.las	NAD83 (National Spatial Reference System 2011)	1116	North American Vertical Datum 1988	5103
13RFN890910.las	NAD83 (National Spatial Reference System 2011)	1116	North American Vertical Datum 1988	5103
13RFN890925.las	NAD83 (National Spatial Reference System 2011)	1116	North American Vertical Datum 1988	5103
13RFN905190.las	NAD83 (National Spatial Reference System 2011)	1116	North American Vertical Datum 1988	5103
13RFN905205.las	NAD83 (National Spatial Reference System 2011)	1116	North American Vertical Datum 1988	5103
13RFN905220.las	NAD83 (National Spatial Reference System 2011)	1116	North American Vertical Datum 1988	5103
13RFN905235.las	NAD83 (National Spatial Reference System 2011)	1116	North American Vertical Datum 1988	5103
13RFN905250.las	NAD83 (National Spatial Reference System 2011)	1116	North American Vertical Datum 1988	5103
13RFN905265.las	NAD83 (National Spatial Reference System 2011)	1116	North American Vertical Datum 1988	5103
13RFN905280.las	NAD83 (National Spatial Reference System 2011)	1116	North American Vertical Datum 1988	5103
13RFN905295.las	NAD83 (National Spatial Reference System 2011)	1116	North American Vertical Datum 1988	5103
13RFN905310.las	NAD83 (National Spatial Reference System 2011)	1116	North American Vertical Datum 1988	5103
13RFN905325.las	NAD83 (National Spatial Reference System 2011)	1116	North American Vertical Datum 1988	5103
13RFN905340.las	NAD83 (National Spatial Reference System 2011)	1116	North American Vertical Datum 1988	5103
13RFN905355.las	NAD83 (National Spatial Reference System 2011)	1116	North American Vertical Datum 1988	5103
13RFN905370.las	NAD83 (National Spatial Reference System 2011)	1116	North American Vertical Datum 1988	5103
13RFN905385.las	NAD83 (National Spatial Reference System 2011)	1116	North American Vertical Datum 1988	5103
13RFN905400.las	NAD83 (National Spatial Reference System 2011)	1116	North American Vertical Datum 1988	5103
13RFN905415.las	NAD83 (National Spatial Reference System 2011)	1116	North American Vertical Datum 1988	5103
13RFN905430.las	NAD83 (National Spatial Reference System 2011)	1116	North American Vertical Datum 1988	5103
13RFN905445.las	NAD83 (National Spatial Reference System 2011)	1116	North American Vertical Datum 1988	5103
13RFN905460.las	NAD83 (National Spatial Reference System 2011)	1116	North American Vertical Datum 1988	5103
13RFN905475.las	NAD83 (National Spatial Reference System 2011)	1116	North American Vertical Datum 1988	5103
13RFN905490.las	NAD83 (National Spatial Reference System 2011)	1116	North American Vertical Datum 1988	5103

DPH-4 Report on Datums - continued

File	Horizontal Datum	EPSG Code	Vertical Datum	EPSG Code
13RFN905505.las	NAD83 (National Spatial Reference System 2011)	1116	North American Vertical Datum 1988	5103
13RFN905520.las	NAD83 (National Spatial Reference System 2011)	1116	North American Vertical Datum 1988	5103
13RFN905535.las	NAD83 (National Spatial Reference System 2011)	1116	North American Vertical Datum 1988	5103
13RFN905550.las	NAD83 (National Spatial Reference System 2011)	1116	North American Vertical Datum 1988	5103
13RFN905565.las	NAD83 (National Spatial Reference System 2011)	1116	North American Vertical Datum 1988	5103
13RFN905580.las	NAD83 (National Spatial Reference System 2011)	1116	North American Vertical Datum 1988	5103
13RFN905595.las	NAD83 (National Spatial Reference System 2011)	1116	North American Vertical Datum 1988	5103
13RFN905610.las	NAD83 (National Spatial Reference System 2011)	1116	North American Vertical Datum 1988	5103
13RFN905625.las	NAD83 (National Spatial Reference System 2011)	1116	North American Vertical Datum 1988	5103
13RFN905640.las	NAD83 (National Spatial Reference System 2011)	1116	North American Vertical Datum 1988	5103
13RFN905655.las	NAD83 (National Spatial Reference System 2011)	1116	North American Vertical Datum 1988	5103
13RFN905670.las	NAD83 (National Spatial Reference System 2011)	1116	North American Vertical Datum 1988	5103
13RFN905685.las	NAD83 (National Spatial Reference System 2011)	1116	North American Vertical Datum 1988	5103
13RFN905700.las	NAD83 (National Spatial Reference System 2011)	1116	North American Vertical Datum 1988	5103
13RFN905715.las	NAD83 (National Spatial Reference System 2011)	1116	North American Vertical Datum 1988	5103
13RFN905730.las	NAD83 (National Spatial Reference System 2011)	1116	North American Vertical Datum 1988	5103
13RFN905745.las	NAD83 (National Spatial Reference System 2011)	1116	North American Vertical Datum 1988	5103
13RFN905760.las	NAD83 (National Spatial Reference System 2011)	1116	North American Vertical Datum 1988	5103
13RFN905775.las	NAD83 (National Spatial Reference System 2011)	1116	North American Vertical Datum 1988	5103
13RFN905790.las	NAD83 (National Spatial Reference System 2011)	1116	North American Vertical Datum 1988	5103
13RFN905805.las	NAD83 (National Spatial Reference System 2011)	1116	North American Vertical Datum 1988	5103
13RFN905820.las	NAD83 (National Spatial Reference System 2011)	1116	North American Vertical Datum 1988	5103
13RFN905835.las	NAD83 (National Spatial Reference System 2011)	1116	North American Vertical Datum 1988	5103
13RFN905850.las	NAD83 (National Spatial Reference System 2011)	1116	North American Vertical Datum 1988	5103
13RFN905865.las	NAD83 (National Spatial Reference System 2011)	1116	North American Vertical Datum 1988	5103
13RFN905880.las	NAD83 (National Spatial Reference System 2011)	1116	North American Vertical Datum 1988	5103
13RFN905895.las	NAD83 (National Spatial Reference System 2011)	1116	North American Vertical Datum 1988	5103
13RFN905910.las	NAD83 (National Spatial Reference System 2011)	1116	North American Vertical Datum 1988	5103
13RFN905925.las	NAD83 (National Spatial Reference System 2011)	1116	North American Vertical Datum 1988	5103
13RFN920220.las	NAD83 (National Spatial Reference System 2011)	1116	North American Vertical Datum 1988	5103
13RFN920235.las	NAD83 (National Spatial Reference System 2011)	1116	North American Vertical Datum 1988	5103
13RFN920250.las	NAD83 (National Spatial Reference System 2011)	1116	North American Vertical Datum 1988	5103
13RFN920265.las	NAD83 (National Spatial Reference System 2011)	1116	North American Vertical Datum 1988	5103
13RFN920280.las	NAD83 (National Spatial Reference System 2011)	1116	North American Vertical Datum 1988	5103

DPH-4 Report on Datums - continued

File	Horizontal Datum	EPSG Code	Vertical Datum	EPSG Code
13RFN920295.las	NAD83 (National Spatial Reference System 2011)	1116	North American Vertical Datum 1988	5103
13RFN920310.las	NAD83 (National Spatial Reference System 2011)	1116	North American Vertical Datum 1988	5103
13RFN920325.las	NAD83 (National Spatial Reference System 2011)	1116	North American Vertical Datum 1988	5103
13RFN920340.las	NAD83 (National Spatial Reference System 2011)	1116	North American Vertical Datum 1988	5103
13RFN920355.las	NAD83 (National Spatial Reference System 2011)	1116	North American Vertical Datum 1988	5103
13RFN920370.las	NAD83 (National Spatial Reference System 2011)	1116	North American Vertical Datum 1988	5103
13RFN920385.las	NAD83 (National Spatial Reference System 2011)	1116	North American Vertical Datum 1988	5103
13RFN920400.las	NAD83 (National Spatial Reference System 2011)	1116	North American Vertical Datum 1988	5103
13RFN920415.las	NAD83 (National Spatial Reference System 2011)	1116	North American Vertical Datum 1988	5103
13RFN920430.las	NAD83 (National Spatial Reference System 2011)	1116	North American Vertical Datum 1988	5103
13RFN920445.las	NAD83 (National Spatial Reference System 2011)	1116	North American Vertical Datum 1988	5103
13RFN920460.las	NAD83 (National Spatial Reference System 2011)	1116	North American Vertical Datum 1988	5103
13RFN920475.las	NAD83 (National Spatial Reference System 2011)	1116	North American Vertical Datum 1988	5103
13RFN920490.las	NAD83 (National Spatial Reference System 2011)	1116	North American Vertical Datum 1988	5103
13RFN920505.las	NAD83 (National Spatial Reference System 2011)	1116	North American Vertical Datum 1988	5103
13RFN920520.las	NAD83 (National Spatial Reference System 2011)	1116	North American Vertical Datum 1988	5103
13RFN920535.las	NAD83 (National Spatial Reference System 2011)	1116	North American Vertical Datum 1988	5103
13RFN920550.las	NAD83 (National Spatial Reference System 2011)	1116	North American Vertical Datum 1988	5103
13RFN920565.las	NAD83 (National Spatial Reference System 2011)	1116	North American Vertical Datum 1988	5103
13RFN920580.las	NAD83 (National Spatial Reference System 2011)	1116	North American Vertical Datum 1988	5103
13RFN920595.las	NAD83 (National Spatial Reference System 2011)	1116	North American Vertical Datum 1988	5103
13RFN920610.las	NAD83 (National Spatial Reference System 2011)	1116	North American Vertical Datum 1988	5103
13RFN920625.las	NAD83 (National Spatial Reference System 2011)	1116	North American Vertical Datum 1988	5103
13RFN920640.las	NAD83 (National Spatial Reference System 2011)	1116	North American Vertical Datum 1988	5103
13RFN920655.las	NAD83 (National Spatial Reference System 2011)	1116	North American Vertical Datum 1988	5103
13RFN920670.las	NAD83 (National Spatial Reference System 2011)	1116	North American Vertical Datum 1988	5103
13RFN920685.las	NAD83 (National Spatial Reference System 2011)	1116	North American Vertical Datum 1988	5103
13RFN920700.las	NAD83 (National Spatial Reference System 2011)	1116	North American Vertical Datum 1988	5103
13RFN920715.las	NAD83 (National Spatial Reference System 2011)	1116	North American Vertical Datum 1988	5103
13RFN920730.las	NAD83 (National Spatial Reference System 2011)	1116	North American Vertical Datum 1988	5103
13RFN920745.las	NAD83 (National Spatial Reference System 2011)	1116	North American Vertical Datum 1988	5103
13RFN920760.las	NAD83 (National Spatial Reference System 2011)	1116	North American Vertical Datum 1988	5103
13RFN920775.las	NAD83 (National Spatial Reference System 2011)	1116	North American Vertical Datum 1988	5103
13RFN920790.las	NAD83 (National Spatial Reference System 2011)	1116	North American Vertical Datum 1988	5103

DPH-4 Report on Datums - continued

File	Horizontal Datum	EPSG Code	Vertical Datum	EPSG Code
13RFN920805.las	NAD83 (National Spatial Reference System 2011)	1116	North American Vertical Datum 1988	5103
13RFN920820.las	NAD83 (National Spatial Reference System 2011)	1116	North American Vertical Datum 1988	5103
13RFN920835.las	NAD83 (National Spatial Reference System 2011)	1116	North American Vertical Datum 1988	5103
13RFN920850.las	NAD83 (National Spatial Reference System 2011)	1116	North American Vertical Datum 1988	5103
13RFN920865.las	NAD83 (National Spatial Reference System 2011)	1116	North American Vertical Datum 1988	5103
13RFN920880.las	NAD83 (National Spatial Reference System 2011)	1116	North American Vertical Datum 1988	5103
13RFN920895.las	NAD83 (National Spatial Reference System 2011)	1116	North American Vertical Datum 1988	5103
13RFN920910.las	NAD83 (National Spatial Reference System 2011)	1116	North American Vertical Datum 1988	5103
13RFN920925.las	NAD83 (National Spatial Reference System 2011)	1116	North American Vertical Datum 1988	5103
13RFN935235.las	NAD83 (National Spatial Reference System 2011)	1116	North American Vertical Datum 1988	5103
13RFN935250.las	NAD83 (National Spatial Reference System 2011)	1116	North American Vertical Datum 1988	5103
13RFN935265.las	NAD83 (National Spatial Reference System 2011)	1116	North American Vertical Datum 1988	5103
13RFN935280.las	NAD83 (National Spatial Reference System 2011)	1116	North American Vertical Datum 1988	5103
13RFN935295.las	NAD83 (National Spatial Reference System 2011)	1116	North American Vertical Datum 1988	5103
13RFN935310.las	NAD83 (National Spatial Reference System 2011)	1116	North American Vertical Datum 1988	5103
13RFN935325.las	NAD83 (National Spatial Reference System 2011)	1116	North American Vertical Datum 1988	5103
13RFN935340.las	NAD83 (National Spatial Reference System 2011)	1116	North American Vertical Datum 1988	5103
13RFN935355.las	NAD83 (National Spatial Reference System 2011)	1116	North American Vertical Datum 1988	5103
13RFN935370.las	NAD83 (National Spatial Reference System 2011)	1116	North American Vertical Datum 1988	5103
13RFN935385.las	NAD83 (National Spatial Reference System 2011)	1116	North American Vertical Datum 1988	5103
13RFN935400.las	NAD83 (National Spatial Reference System 2011)	1116	North American Vertical Datum 1988	5103
13RFN935415.las	NAD83 (National Spatial Reference System 2011)	1116	North American Vertical Datum 1988	5103
13RFN935430.las	NAD83 (National Spatial Reference System 2011)	1116	North American Vertical Datum 1988	5103
13RFN935445.las	NAD83 (National Spatial Reference System 2011)	1116	North American Vertical Datum 1988	5103
13RFN935460.las	NAD83 (National Spatial Reference System 2011)	1116	North American Vertical Datum 1988	5103
13RFN935475.las	NAD83 (National Spatial Reference System 2011)	1116	North American Vertical Datum 1988	5103
13RFN935490.las	NAD83 (National Spatial Reference System 2011)	1116	North American Vertical Datum 1988	5103
13RFN935505.las	NAD83 (National Spatial Reference System 2011)	1116	North American Vertical Datum 1988	5103
13RFN935520.las	NAD83 (National Spatial Reference System 2011)	1116	North American Vertical Datum 1988	5103
13RFN935535.las	NAD83 (National Spatial Reference System 2011)	1116	North American Vertical Datum 1988	5103
13RFN935550.las	NAD83 (National Spatial Reference System 2011)	1116	North American Vertical Datum 1988	5103
13RFN935565.las	NAD83 (National Spatial Reference System 2011)	1116	North American Vertical Datum 1988	5103
13RFN935580.las	NAD83 (National Spatial Reference System 2011)	1116	North American Vertical Datum 1988	5103
13RFN935595.las	NAD83 (National Spatial Reference System 2011)	1116	North American Vertical Datum 1988	5103

DPH-4 Report on Datums - continued

File	Horizontal Datum	EPSG Code	Vertical Datum	EPSG Code
13RFN935610.las	NAD83 (National Spatial Reference System 2011)	1116	North American Vertical Datum 1988	5103
13RFN935625.las	NAD83 (National Spatial Reference System 2011)	1116	North American Vertical Datum 1988	5103
13RFN935640.las	NAD83 (National Spatial Reference System 2011)	1116	North American Vertical Datum 1988	5103
13RFN935655.las	NAD83 (National Spatial Reference System 2011)	1116	North American Vertical Datum 1988	5103
13RFN935670.las	NAD83 (National Spatial Reference System 2011)	1116	North American Vertical Datum 1988	5103
13RFN935685.las	NAD83 (National Spatial Reference System 2011)	1116	North American Vertical Datum 1988	5103
13RFN935700.las	NAD83 (National Spatial Reference System 2011)	1116	North American Vertical Datum 1988	5103
13RFN935715.las	NAD83 (National Spatial Reference System 2011)	1116	North American Vertical Datum 1988	5103
13RFN935730.las	NAD83 (National Spatial Reference System 2011)	1116	North American Vertical Datum 1988	5103
13RFN935745.las	NAD83 (National Spatial Reference System 2011)	1116	North American Vertical Datum 1988	5103
13RFN935760.las	NAD83 (National Spatial Reference System 2011)	1116	North American Vertical Datum 1988	5103
13RFN935775.las	NAD83 (National Spatial Reference System 2011)	1116	North American Vertical Datum 1988	5103
13RFN935790.las	NAD83 (National Spatial Reference System 2011)	1116	North American Vertical Datum 1988	5103
13RFN935805.las	NAD83 (National Spatial Reference System 2011)	1116	North American Vertical Datum 1988	5103
13RFN935820.las	NAD83 (National Spatial Reference System 2011)	1116	North American Vertical Datum 1988	5103
13RFN935835.las	NAD83 (National Spatial Reference System 2011)	1116	North American Vertical Datum 1988	5103
13RFN935850.las	NAD83 (National Spatial Reference System 2011)	1116	North American Vertical Datum 1988	5103
13RFN935865.las	NAD83 (National Spatial Reference System 2011)	1116	North American Vertical Datum 1988	5103
13RFN935880.las	NAD83 (National Spatial Reference System 2011)	1116	North American Vertical Datum 1988	5103
13RFN935895.las	NAD83 (National Spatial Reference System 2011)	1116	North American Vertical Datum 1988	5103
13RFN935910.las	NAD83 (National Spatial Reference System 2011)	1116	North American Vertical Datum 1988	5103
13RFN935925.las	NAD83 (National Spatial Reference System 2011)	1116	North American Vertical Datum 1988	5103
13RFP005000.las	NAD83 (National Spatial Reference System 2011)	1116	North American Vertical Datum 1988	5103
13RFP005015.las	NAD83 (National Spatial Reference System 2011)	1116	North American Vertical Datum 1988	5103
13RFP005030.las	NAD83 (National Spatial Reference System 2011)	1116	North American Vertical Datum 1988	5103
13RFP005045.las	NAD83 (National Spatial Reference System 2011)	1116	North American Vertical Datum 1988	5103
13RFP005060.las	NAD83 (National Spatial Reference System 2011)	1116	North American Vertical Datum 1988	5103
13RFP005075.las	NAD83 (National Spatial Reference System 2011)	1116	North American Vertical Datum 1988	5103
13RFP005090.las	NAD83 (National Spatial Reference System 2011)	1116	North American Vertical Datum 1988	5103
13RFP005105.las	NAD83 (National Spatial Reference System 2011)	1116	North American Vertical Datum 1988	5103
13RFP005120.las	NAD83 (National Spatial Reference System 2011)	1116	North American Vertical Datum 1988	5103
13RFP005135.las	NAD83 (National Spatial Reference System 2011)	1116	North American Vertical Datum 1988	5103
13RFP005150.las	NAD83 (National Spatial Reference System 2011)	1116	North American Vertical Datum 1988	5103
13RFP005165.las	NAD83 (National Spatial Reference System 2011)	1116	North American Vertical Datum 1988	5103

DPH-4 Report on Datums - continued

File	Horizontal Datum	EPSG Code	Vertical Datum	EPSG Code
13RFP005180.las	NAD83 (National Spatial Reference System 2011)	1116	North American Vertical Datum 1988	5103
13RFP005195.las	NAD83 (National Spatial Reference System 2011)	1116	North American Vertical Datum 1988	5103
13RFP005210.las	NAD83 (National Spatial Reference System 2011)	1116	North American Vertical Datum 1988	5103
13RFP005225.las	NAD83 (National Spatial Reference System 2011)	1116	North American Vertical Datum 1988	5103
13RFP005240.las	NAD83 (National Spatial Reference System 2011)	1116	North American Vertical Datum 1988	5103
13RFP005255.las	NAD83 (National Spatial Reference System 2011)	1116	North American Vertical Datum 1988	5103
13RFP005270.las	NAD83 (National Spatial Reference System 2011)	1116	North American Vertical Datum 1988	5103
13RFP005285.las	NAD83 (National Spatial Reference System 2011)	1116	North American Vertical Datum 1988	5103
13RFP005300.las	NAD83 (National Spatial Reference System 2011)	1116	North American Vertical Datum 1988	5103
13RFP005315.las	NAD83 (National Spatial Reference System 2011)	1116	North American Vertical Datum 1988	5103
13RFP005330.las	NAD83 (National Spatial Reference System 2011)	1116	North American Vertical Datum 1988	5103
13RFP005345.las	NAD83 (National Spatial Reference System 2011)	1116	North American Vertical Datum 1988	5103
13RFP005360.las	NAD83 (National Spatial Reference System 2011)	1116	North American Vertical Datum 1988	5103
13RFP005375.las	NAD83 (National Spatial Reference System 2011)	1116	North American Vertical Datum 1988	5103
13RFP005390.las	NAD83 (National Spatial Reference System 2011)	1116	North American Vertical Datum 1988	5103
13RFP005405.las	NAD83 (National Spatial Reference System 2011)	1116	North American Vertical Datum 1988	5103
13RFP005420.las	NAD83 (National Spatial Reference System 2011)	1116	North American Vertical Datum 1988	5103
13RFP005435.las	NAD83 (National Spatial Reference System 2011)	1116	North American Vertical Datum 1988	5103
13RFP005450.las	NAD83 (National Spatial Reference System 2011)	1116	North American Vertical Datum 1988	5103
13RFP005465.las	NAD83 (National Spatial Reference System 2011)	1116	North American Vertical Datum 1988	5103
13RFP005480.las	NAD83 (National Spatial Reference System 2011)	1116	North American Vertical Datum 1988	5103
13RFP005495.las	NAD83 (National Spatial Reference System 2011)	1116	North American Vertical Datum 1988	5103
13RFP005510.las	NAD83 (National Spatial Reference System 2011)	1116	North American Vertical Datum 1988	5103
13RFP005525.las	NAD83 (National Spatial Reference System 2011)	1116	North American Vertical Datum 1988	5103
13RFP005540.las	NAD83 (National Spatial Reference System 2011)	1116	North American Vertical Datum 1988	5103
13RFP005555.las	NAD83 (National Spatial Reference System 2011)	1116	North American Vertical Datum 1988	5103
13RFP005570.las	NAD83 (National Spatial Reference System 2011)	1116	North American Vertical Datum 1988	5103
13RFP005585.las	NAD83 (National Spatial Reference System 2011)	1116	North American Vertical Datum 1988	5103
13RFP005600.las	NAD83 (National Spatial Reference System 2011)	1116	North American Vertical Datum 1988	5103
13RFP005615.las	NAD83 (National Spatial Reference System 2011)	1116	North American Vertical Datum 1988	5103
13RFP005630.las	NAD83 (National Spatial Reference System 2011)	1116	North American Vertical Datum 1988	5103
13RFP005645.las	NAD83 (National Spatial Reference System 2011)	1116	North American Vertical Datum 1988	5103
13RFP005660.las	NAD83 (National Spatial Reference System 2011)	1116	North American Vertical Datum 1988	5103
13RFP005675.las	NAD83 (National Spatial Reference System 2011)	1116	North American Vertical Datum 1988	5103

DPH-4 Report on Datums - continued

File	Horizontal Datum	EPSG Code	Vertical Datum	EPSG Code
13RFP005690.las	NAD83 (National Spatial Reference System 2011)	1116	North American Vertical Datum 1988	5103
13RFP005705.las	NAD83 (National Spatial Reference System 2011)	1116	North American Vertical Datum 1988	5103
13RFP005720.las	NAD83 (National Spatial Reference System 2011)	1116	North American Vertical Datum 1988	5103
13RFP005735.las	NAD83 (National Spatial Reference System 2011)	1116	North American Vertical Datum 1988	5103
13RFP005750.las	NAD83 (National Spatial Reference System 2011)	1116	North American Vertical Datum 1988	5103
13RFP005765.las	NAD83 (National Spatial Reference System 2011)	1116	North American Vertical Datum 1988	5103
13RFP005780.las	NAD83 (National Spatial Reference System 2011)	1116	North American Vertical Datum 1988	5103
13RFP005795.las	NAD83 (National Spatial Reference System 2011)	1116	North American Vertical Datum 1988	5103
13RFP005810.las	NAD83 (National Spatial Reference System 2011)	1116	North American Vertical Datum 1988	5103
13RFP005825.las	NAD83 (National Spatial Reference System 2011)	1116	North American Vertical Datum 1988	5103
13RFP005840.las	NAD83 (National Spatial Reference System 2011)	1116	North American Vertical Datum 1988	5103
13RFP005855.las	NAD83 (National Spatial Reference System 2011)	1116	North American Vertical Datum 1988	5103
13RFP005870.las	NAD83 (National Spatial Reference System 2011)	1116	North American Vertical Datum 1988	5103
13RFP005885.las	NAD83 (National Spatial Reference System 2011)	1116	North American Vertical Datum 1988	5103
13RFP005900.las	NAD83 (National Spatial Reference System 2011)	1116	North American Vertical Datum 1988	5103
13RFP005915.las	NAD83 (National Spatial Reference System 2011)	1116	North American Vertical Datum 1988	5103
13RFP005930.las	NAD83 (National Spatial Reference System 2011)	1116	North American Vertical Datum 1988	5103
13RFP005945.las	NAD83 (National Spatial Reference System 2011)	1116	North American Vertical Datum 1988	5103
13RFP005960.las	NAD83 (National Spatial Reference System 2011)	1116	North American Vertical Datum 1988	5103
13RFP005975.las	NAD83 (National Spatial Reference System 2011)	1116	North American Vertical Datum 1988	5103
13RFP005990.las	NAD83 (National Spatial Reference System 2011)	1116	North American Vertical Datum 1988	5103
13RFP020000.las	NAD83 (National Spatial Reference System 2011)	1116	North American Vertical Datum 1988	5103
13RFP020015.las	NAD83 (National Spatial Reference System 2011)	1116	North American Vertical Datum 1988	5103
13RFP020030.las	NAD83 (National Spatial Reference System 2011)	1116	North American Vertical Datum 1988	5103
13RFP020045.las	NAD83 (National Spatial Reference System 2011)	1116	North American Vertical Datum 1988	5103
13RFP020060.las	NAD83 (National Spatial Reference System 2011)	1116	North American Vertical Datum 1988	5103
13RFP020075.las	NAD83 (National Spatial Reference System 2011)	1116	North American Vertical Datum 1988	5103
13RFP020090.las	NAD83 (National Spatial Reference System 2011)	1116	North American Vertical Datum 1988	5103
13RFP020105.las	NAD83 (National Spatial Reference System 2011)	1116	North American Vertical Datum 1988	5103
13RFP020120.las	NAD83 (National Spatial Reference System 2011)	1116	North American Vertical Datum 1988	5103
13RFP020135.las	NAD83 (National Spatial Reference System 2011)	1116	North American Vertical Datum 1988	5103
13RFP020150.las	NAD83 (National Spatial Reference System 2011)	1116	North American Vertical Datum 1988	5103
13RFP020165.las	NAD83 (National Spatial Reference System 2011)	1116	North American Vertical Datum 1988	5103
13RFP020180.las	NAD83 (National Spatial Reference System 2011)	1116	North American Vertical Datum 1988	5103

DPH-4 Report on Datums - continued

File	Horizontal Datum	EPSG Code	Vertical Datum	EPSG Code
13RFP020195.las	NAD83 (National Spatial Reference System 2011)	1116	North American Vertical Datum 1988	5103
13RFP020210.las	NAD83 (National Spatial Reference System 2011)	1116	North American Vertical Datum 1988	5103
13RFP020225.las	NAD83 (National Spatial Reference System 2011)	1116	North American Vertical Datum 1988	5103
13RFP020240.las	NAD83 (National Spatial Reference System 2011)	1116	North American Vertical Datum 1988	5103
13RFP020255.las	NAD83 (National Spatial Reference System 2011)	1116	North American Vertical Datum 1988	5103
13RFP020270.las	NAD83 (National Spatial Reference System 2011)	1116	North American Vertical Datum 1988	5103
13RFP020285.las	NAD83 (National Spatial Reference System 2011)	1116	North American Vertical Datum 1988	5103
13RFP020300.las	NAD83 (National Spatial Reference System 2011)	1116	North American Vertical Datum 1988	5103
13RFP020315.las	NAD83 (National Spatial Reference System 2011)	1116	North American Vertical Datum 1988	5103
13RFP020330.las	NAD83 (National Spatial Reference System 2011)	1116	North American Vertical Datum 1988	5103
13RFP020345.las	NAD83 (National Spatial Reference System 2011)	1116	North American Vertical Datum 1988	5103
13RFP020360.las	NAD83 (National Spatial Reference System 2011)	1116	North American Vertical Datum 1988	5103
13RFP020375.las	NAD83 (National Spatial Reference System 2011)	1116	North American Vertical Datum 1988	5103
13RFP020390.las	NAD83 (National Spatial Reference System 2011)	1116	North American Vertical Datum 1988	5103
13RFP020405.las	NAD83 (National Spatial Reference System 2011)	1116	North American Vertical Datum 1988	5103
13RFP020420.las	NAD83 (National Spatial Reference System 2011)	1116	North American Vertical Datum 1988	5103
13RFP020435.las	NAD83 (National Spatial Reference System 2011)	1116	North American Vertical Datum 1988	5103
13RFP020450.las	NAD83 (National Spatial Reference System 2011)	1116	North American Vertical Datum 1988	5103
13RFP020465.las	NAD83 (National Spatial Reference System 2011)	1116	North American Vertical Datum 1988	5103
13RFP020480.las	NAD83 (National Spatial Reference System 2011)	1116	North American Vertical Datum 1988	5103
13RFP020495.las	NAD83 (National Spatial Reference System 2011)	1116	North American Vertical Datum 1988	5103
13RFP020510.las	NAD83 (National Spatial Reference System 2011)	1116	North American Vertical Datum 1988	5103
13RFP020525.las	NAD83 (National Spatial Reference System 2011)	1116	North American Vertical Datum 1988	5103
13RFP020540.las	NAD83 (National Spatial Reference System 2011)	1116	North American Vertical Datum 1988	5103
13RFP020555.las	NAD83 (National Spatial Reference System 2011)	1116	North American Vertical Datum 1988	5103
13RFP020570.las	NAD83 (National Spatial Reference System 2011)	1116	North American Vertical Datum 1988	5103
13RFP020585.las	NAD83 (National Spatial Reference System 2011)	1116	North American Vertical Datum 1988	5103
13RFP020600.las	NAD83 (National Spatial Reference System 2011)	1116	North American Vertical Datum 1988	5103
13RFP020615.las	NAD83 (National Spatial Reference System 2011)	1116	North American Vertical Datum 1988	5103
13RFP020630.las	NAD83 (National Spatial Reference System 2011)	1116	North American Vertical Datum 1988	5103
13RFP020645.las	NAD83 (National Spatial Reference System 2011)	1116	North American Vertical Datum 1988	5103
13RFP020660.las	NAD83 (National Spatial Reference System 2011)	1116	North American Vertical Datum 1988	5103
13RFP020675.las	NAD83 (National Spatial Reference System 2011)	1116	North American Vertical Datum 1988	5103
13RFP020690.las	NAD83 (National Spatial Reference System 2011)	1116	North American Vertical Datum 1988	5103

DPH-4 Report on Datums - continued

File	Horizontal Datum	EPSG Code	Vertical Datum	EPSG Code
13RFP020705.las	NAD83 (National Spatial Reference System 2011)	1116	North American Vertical Datum 1988	5103
13RFP020720.las	NAD83 (National Spatial Reference System 2011)	1116	North American Vertical Datum 1988	5103
13RFP020735.las	NAD83 (National Spatial Reference System 2011)	1116	North American Vertical Datum 1988	5103
13RFP020750.las	NAD83 (National Spatial Reference System 2011)	1116	North American Vertical Datum 1988	5103
13RFP020765.las	NAD83 (National Spatial Reference System 2011)	1116	North American Vertical Datum 1988	5103
13RFP020780.las	NAD83 (National Spatial Reference System 2011)	1116	North American Vertical Datum 1988	5103
13RFP020795.las	NAD83 (National Spatial Reference System 2011)	1116	North American Vertical Datum 1988	5103
13RFP020810.las	NAD83 (National Spatial Reference System 2011)	1116	North American Vertical Datum 1988	5103
13RFP020825.las	NAD83 (National Spatial Reference System 2011)	1116	North American Vertical Datum 1988	5103
13RFP020840.las	NAD83 (National Spatial Reference System 2011)	1116	North American Vertical Datum 1988	5103
13RFP020855.las	NAD83 (National Spatial Reference System 2011)	1116	North American Vertical Datum 1988	5103
13RFP020870.las	NAD83 (National Spatial Reference System 2011)	1116	North American Vertical Datum 1988	5103
13RFP020885.las	NAD83 (National Spatial Reference System 2011)	1116	North American Vertical Datum 1988	5103
13RFP020900.las	NAD83 (National Spatial Reference System 2011)	1116	North American Vertical Datum 1988	5103
13RFP020915.las	NAD83 (National Spatial Reference System 2011)	1116	North American Vertical Datum 1988	5103
13RFP020930.las	NAD83 (National Spatial Reference System 2011)	1116	North American Vertical Datum 1988	5103
13RFP020945.las	NAD83 (National Spatial Reference System 2011)	1116	North American Vertical Datum 1988	5103
13RFP020960.las	NAD83 (National Spatial Reference System 2011)	1116	North American Vertical Datum 1988	5103
13RFP020975.las	NAD83 (National Spatial Reference System 2011)	1116	North American Vertical Datum 1988	5103
13RFP020990.las	NAD83 (National Spatial Reference System 2011)	1116	North American Vertical Datum 1988	5103
13RFP035000.las	NAD83 (National Spatial Reference System 2011)	1116	North American Vertical Datum 1988	5103
13RFP035015.las	NAD83 (National Spatial Reference System 2011)	1116	North American Vertical Datum 1988	5103
13RFP035030.las	NAD83 (National Spatial Reference System 2011)	1116	North American Vertical Datum 1988	5103
13RFP035045.las	NAD83 (National Spatial Reference System 2011)	1116	North American Vertical Datum 1988	5103
13RFP035060.las	NAD83 (National Spatial Reference System 2011)	1116	North American Vertical Datum 1988	5103
13RFP035075.las	NAD83 (National Spatial Reference System 2011)	1116	North American Vertical Datum 1988	5103
13RFP035090.las	NAD83 (National Spatial Reference System 2011)	1116	North American Vertical Datum 1988	5103
13RFP035105.las	NAD83 (National Spatial Reference System 2011)	1116	North American Vertical Datum 1988	5103
13RFP035120.las	NAD83 (National Spatial Reference System 2011)	1116	North American Vertical Datum 1988	5103
13RFP035135.las	NAD83 (National Spatial Reference System 2011)	1116	North American Vertical Datum 1988	5103
13RFP035150.las	NAD83 (National Spatial Reference System 2011)	1116	North American Vertical Datum 1988	5103
13RFP035165.las	NAD83 (National Spatial Reference System 2011)	1116	North American Vertical Datum 1988	5103
13RFP035180.las	NAD83 (National Spatial Reference System 2011)	1116	North American Vertical Datum 1988	5103
13RFP035195.las	NAD83 (National Spatial Reference System 2011)	1116	North American Vertical Datum 1988	5103

DPH-4 Report on Datums - continued

File	Horizontal Datum	EPSG Code	Vertical Datum	EPSG Code
13RFP035210.las	NAD83 (National Spatial Reference System 2011)	1116	North American Vertical Datum 1988	5103
13RFP035225.las	NAD83 (National Spatial Reference System 2011)	1116	North American Vertical Datum 1988	5103
13RFP035240.las	NAD83 (National Spatial Reference System 2011)	1116	North American Vertical Datum 1988	5103
13RFP035255.las	NAD83 (National Spatial Reference System 2011)	1116	North American Vertical Datum 1988	5103
13RFP035270.las	NAD83 (National Spatial Reference System 2011)	1116	North American Vertical Datum 1988	5103
13RFP035285.las	NAD83 (National Spatial Reference System 2011)	1116	North American Vertical Datum 1988	5103
13RFP035300.las	NAD83 (National Spatial Reference System 2011)	1116	North American Vertical Datum 1988	5103
13RFP035315.las	NAD83 (National Spatial Reference System 2011)	1116	North American Vertical Datum 1988	5103
13RFP035330.las	NAD83 (National Spatial Reference System 2011)	1116	North American Vertical Datum 1988	5103
13RFP035345.las	NAD83 (National Spatial Reference System 2011)	1116	North American Vertical Datum 1988	5103
13RFP035360.las	NAD83 (National Spatial Reference System 2011)	1116	North American Vertical Datum 1988	5103
13RFP035375.las	NAD83 (National Spatial Reference System 2011)	1116	North American Vertical Datum 1988	5103
13RFP035390.las	NAD83 (National Spatial Reference System 2011)	1116	North American Vertical Datum 1988	5103
13RFP035405.las	NAD83 (National Spatial Reference System 2011)	1116	North American Vertical Datum 1988	5103
13RFP035420.las	NAD83 (National Spatial Reference System 2011)	1116	North American Vertical Datum 1988	5103
13RFP035435.las	NAD83 (National Spatial Reference System 2011)	1116	North American Vertical Datum 1988	5103
13RFP035450.las	NAD83 (National Spatial Reference System 2011)	1116	North American Vertical Datum 1988	5103
13RFP035465.las	NAD83 (National Spatial Reference System 2011)	1116	North American Vertical Datum 1988	5103
13RFP035480.las	NAD83 (National Spatial Reference System 2011)	1116	North American Vertical Datum 1988	5103
13RFP035495.las	NAD83 (National Spatial Reference System 2011)	1116	North American Vertical Datum 1988	5103
13RFP035510.las	NAD83 (National Spatial Reference System 2011)	1116	North American Vertical Datum 1988	5103
13RFP035525.las	NAD83 (National Spatial Reference System 2011)	1116	North American Vertical Datum 1988	5103
13RFP035540.las	NAD83 (National Spatial Reference System 2011)	1116	North American Vertical Datum 1988	5103
13RFP035555.las	NAD83 (National Spatial Reference System 2011)	1116	North American Vertical Datum 1988	5103
13RFP035570.las	NAD83 (National Spatial Reference System 2011)	1116	North American Vertical Datum 1988	5103
13RFP035585.las	NAD83 (National Spatial Reference System 2011)	1116	North American Vertical Datum 1988	5103
13RFP035600.las	NAD83 (National Spatial Reference System 2011)	1116	North American Vertical Datum 1988	5103
13RFP035615.las	NAD83 (National Spatial Reference System 2011)	1116	North American Vertical Datum 1988	5103
13RFP035630.las	NAD83 (National Spatial Reference System 2011)	1116	North American Vertical Datum 1988	5103
13RFP035645.las	NAD83 (National Spatial Reference System 2011)	1116	North American Vertical Datum 1988	5103
13RFP035660.las	NAD83 (National Spatial Reference System 2011)	1116	North American Vertical Datum 1988	5103
13RFP035675.las	NAD83 (National Spatial Reference System 2011)	1116	North American Vertical Datum 1988	5103
13RFP035690.las	NAD83 (National Spatial Reference System 2011)	1116	North American Vertical Datum 1988	5103
13RFP035705.las	NAD83 (National Spatial Reference System 2011)	1116	North American Vertical Datum 1988	5103

DPH-4 Report on Datums - continued

File	Horizontal Datum	EPSG Code	Vertical Datum	EPSG Code
13RFP035720.las	NAD83 (National Spatial Reference System 2011)	1116	North American Vertical Datum 1988	5103
13RFP035735.las	NAD83 (National Spatial Reference System 2011)	1116	North American Vertical Datum 1988	5103
13RFP035750.las	NAD83 (National Spatial Reference System 2011)	1116	North American Vertical Datum 1988	5103
13RFP035765.las	NAD83 (National Spatial Reference System 2011)	1116	North American Vertical Datum 1988	5103
13RFP035780.las	NAD83 (National Spatial Reference System 2011)	1116	North American Vertical Datum 1988	5103
13RFP035795.las	NAD83 (National Spatial Reference System 2011)	1116	North American Vertical Datum 1988	5103
13RFP035810.las	NAD83 (National Spatial Reference System 2011)	1116	North American Vertical Datum 1988	5103
13RFP035825.las	NAD83 (National Spatial Reference System 2011)	1116	North American Vertical Datum 1988	5103
13RFP035840.las	NAD83 (National Spatial Reference System 2011)	1116	North American Vertical Datum 1988	5103
13RFP035855.las	NAD83 (National Spatial Reference System 2011)	1116	North American Vertical Datum 1988	5103
13RFP035870.las	NAD83 (National Spatial Reference System 2011)	1116	North American Vertical Datum 1988	5103
13RFP035885.las	NAD83 (National Spatial Reference System 2011)	1116	North American Vertical Datum 1988	5103
13RFP035900.las	NAD83 (National Spatial Reference System 2011)	1116	North American Vertical Datum 1988	5103
13RFP035915.las	NAD83 (National Spatial Reference System 2011)	1116	North American Vertical Datum 1988	5103
13RFP035930.las	NAD83 (National Spatial Reference System 2011)	1116	North American Vertical Datum 1988	5103
13RFP035945.las	NAD83 (National Spatial Reference System 2011)	1116	North American Vertical Datum 1988	5103
13RFP035960.las	NAD83 (National Spatial Reference System 2011)	1116	North American Vertical Datum 1988	5103
13RFP035975.las	NAD83 (National Spatial Reference System 2011)	1116	North American Vertical Datum 1988	5103
13RFP035990.las	NAD83 (National Spatial Reference System 2011)	1116	North American Vertical Datum 1988	5103
13RFP050000.las	NAD83 (National Spatial Reference System 2011)	1116	North American Vertical Datum 1988	5103
13RFP050015.las	NAD83 (National Spatial Reference System 2011)	1116	North American Vertical Datum 1988	5103
13RFP050030.las	NAD83 (National Spatial Reference System 2011)	1116	North American Vertical Datum 1988	5103
13RFP050045.las	NAD83 (National Spatial Reference System 2011)	1116	North American Vertical Datum 1988	5103
13RFP050060.las	NAD83 (National Spatial Reference System 2011)	1116	North American Vertical Datum 1988	5103
13RFP050075.las	NAD83 (National Spatial Reference System 2011)	1116	North American Vertical Datum 1988	5103
13RFP050090.las	NAD83 (National Spatial Reference System 2011)	1116	North American Vertical Datum 1988	5103
13RFP050105.las	NAD83 (National Spatial Reference System 2011)	1116	North American Vertical Datum 1988	5103
13RFP050120.las	NAD83 (National Spatial Reference System 2011)	1116	North American Vertical Datum 1988	5103
13RFP050135.las	NAD83 (National Spatial Reference System 2011)	1116	North American Vertical Datum 1988	5103
13RFP050150.las	NAD83 (National Spatial Reference System 2011)	1116	North American Vertical Datum 1988	5103
13RFP050165.las	NAD83 (National Spatial Reference System 2011)	1116	North American Vertical Datum 1988	5103
13RFP050180.las	NAD83 (National Spatial Reference System 2011)	1116	North American Vertical Datum 1988	5103
13RFP050195.las	NAD83 (National Spatial Reference System 2011)	1116	North American Vertical Datum 1988	5103
13RFP050210.las	NAD83 (National Spatial Reference System 2011)	1116	North American Vertical Datum 1988	5103

DPH-4 Report on Datums - continued

File	Horizontal Datum	EPSG Code	Vertical Datum	EPSG Code
13RFP050225.las	NAD83 (National Spatial Reference System 2011)	1116	North American Vertical Datum 1988	5103
13RFP050240.las	NAD83 (National Spatial Reference System 2011)	1116	North American Vertical Datum 1988	5103
13RFP050255.las	NAD83 (National Spatial Reference System 2011)	1116	North American Vertical Datum 1988	5103
13RFP050270.las	NAD83 (National Spatial Reference System 2011)	1116	North American Vertical Datum 1988	5103
13RFP050285.las	NAD83 (National Spatial Reference System 2011)	1116	North American Vertical Datum 1988	5103
13RFP050300.las	NAD83 (National Spatial Reference System 2011)	1116	North American Vertical Datum 1988	5103
13RFP050315.las	NAD83 (National Spatial Reference System 2011)	1116	North American Vertical Datum 1988	5103
13RFP050330.las	NAD83 (National Spatial Reference System 2011)	1116	North American Vertical Datum 1988	5103
13RFP050345.las	NAD83 (National Spatial Reference System 2011)	1116	North American Vertical Datum 1988	5103
13RFP050360.las	NAD83 (National Spatial Reference System 2011)	1116	North American Vertical Datum 1988	5103
13RFP050375.las	NAD83 (National Spatial Reference System 2011)	1116	North American Vertical Datum 1988	5103
13RFP050390.las	NAD83 (National Spatial Reference System 2011)	1116	North American Vertical Datum 1988	5103
13RFP050405.las	NAD83 (National Spatial Reference System 2011)	1116	North American Vertical Datum 1988	5103
13RFP050420.las	NAD83 (National Spatial Reference System 2011)	1116	North American Vertical Datum 1988	5103
13RFP050435.las	NAD83 (National Spatial Reference System 2011)	1116	North American Vertical Datum 1988	5103
13RFP050450.las	NAD83 (National Spatial Reference System 2011)	1116	North American Vertical Datum 1988	5103
13RFP050465.las	NAD83 (National Spatial Reference System 2011)	1116	North American Vertical Datum 1988	5103
13RFP050480.las	NAD83 (National Spatial Reference System 2011)	1116	North American Vertical Datum 1988	5103
13RFP050495.las	NAD83 (National Spatial Reference System 2011)	1116	North American Vertical Datum 1988	5103
13RFP050510.las	NAD83 (National Spatial Reference System 2011)	1116	North American Vertical Datum 1988	5103
13RFP050525.las	NAD83 (National Spatial Reference System 2011)	1116	North American Vertical Datum 1988	5103
13RFP050540.las	NAD83 (National Spatial Reference System 2011)	1116	North American Vertical Datum 1988	5103
13RFP050555.las	NAD83 (National Spatial Reference System 2011)	1116	North American Vertical Datum 1988	5103
13RFP050570.las	NAD83 (National Spatial Reference System 2011)	1116	North American Vertical Datum 1988	5103
13RFP050585.las	NAD83 (National Spatial Reference System 2011)	1116	North American Vertical Datum 1988	5103
13RFP050600.las	NAD83 (National Spatial Reference System 2011)	1116	North American Vertical Datum 1988	5103
13RFP050615.las	NAD83 (National Spatial Reference System 2011)	1116	North American Vertical Datum 1988	5103
13RFP050630.las	NAD83 (National Spatial Reference System 2011)	1116	North American Vertical Datum 1988	5103
13RFP050645.las	NAD83 (National Spatial Reference System 2011)	1116	North American Vertical Datum 1988	5103
13RFP050660.las	NAD83 (National Spatial Reference System 2011)	1116	North American Vertical Datum 1988	5103
13RFP050675.las	NAD83 (National Spatial Reference System 2011)	1116	North American Vertical Datum 1988	5103
13RFP050690.las	NAD83 (National Spatial Reference System 2011)	1116	North American Vertical Datum 1988	5103
13RFP050705.las	NAD83 (National Spatial Reference System 2011)	1116	North American Vertical Datum 1988	5103
13RFP050720.las	NAD83 (National Spatial Reference System 2011)	1116	North American Vertical Datum 1988	5103

DPH-4 Report on Datums - continued

File	Horizontal Datum	EPSG Code	Vertical Datum	EPSG Code
13RFP050735.las	NAD83 (National Spatial Reference System 2011)	1116	North American Vertical Datum 1988	5103
13RFP050750.las	NAD83 (National Spatial Reference System 2011)	1116	North American Vertical Datum 1988	5103
13RFP050765.las	NAD83 (National Spatial Reference System 2011)	1116	North American Vertical Datum 1988	5103
13RFP050780.las	NAD83 (National Spatial Reference System 2011)	1116	North American Vertical Datum 1988	5103
13RFP050795.las	NAD83 (National Spatial Reference System 2011)	1116	North American Vertical Datum 1988	5103
13RFP050810.las	NAD83 (National Spatial Reference System 2011)	1116	North American Vertical Datum 1988	5103
13RFP050825.las	NAD83 (National Spatial Reference System 2011)	1116	North American Vertical Datum 1988	5103
13RFP050840.las	NAD83 (National Spatial Reference System 2011)	1116	North American Vertical Datum 1988	5103
13RFP050855.las	NAD83 (National Spatial Reference System 2011)	1116	North American Vertical Datum 1988	5103
13RFP050870.las	NAD83 (National Spatial Reference System 2011)	1116	North American Vertical Datum 1988	5103
13RFP050885.las	NAD83 (National Spatial Reference System 2011)	1116	North American Vertical Datum 1988	5103
13RFP050900.las	NAD83 (National Spatial Reference System 2011)	1116	North American Vertical Datum 1988	5103
13RFP050915.las	NAD83 (National Spatial Reference System 2011)	1116	North American Vertical Datum 1988	5103
13RFP050930.las	NAD83 (National Spatial Reference System 2011)	1116	North American Vertical Datum 1988	5103
13RFP050945.las	NAD83 (National Spatial Reference System 2011)	1116	North American Vertical Datum 1988	5103
13RFP050960.las	NAD83 (National Spatial Reference System 2011)	1116	North American Vertical Datum 1988	5103
13RFP050975.las	NAD83 (National Spatial Reference System 2011)	1116	North American Vertical Datum 1988	5103
13RFP050990.las	NAD83 (National Spatial Reference System 2011)	1116	North American Vertical Datum 1988	5103
13RFP065000.las	NAD83 (National Spatial Reference System 2011)	1116	North American Vertical Datum 1988	5103
13RFP065015.las	NAD83 (National Spatial Reference System 2011)	1116	North American Vertical Datum 1988	5103
13RFP065030.las	NAD83 (National Spatial Reference System 2011)	1116	North American Vertical Datum 1988	5103
13RFP065045.las	NAD83 (National Spatial Reference System 2011)	1116	North American Vertical Datum 1988	5103
13RFP065060.las	NAD83 (National Spatial Reference System 2011)	1116	North American Vertical Datum 1988	5103
13RFP065075.las	NAD83 (National Spatial Reference System 2011)	1116	North American Vertical Datum 1988	5103
13RFP065090.las	NAD83 (National Spatial Reference System 2011)	1116	North American Vertical Datum 1988	5103
13RFP065105.las	NAD83 (National Spatial Reference System 2011)	1116	North American Vertical Datum 1988	5103
13RFP065120.las	NAD83 (National Spatial Reference System 2011)	1116	North American Vertical Datum 1988	5103
13RFP065135.las	NAD83 (National Spatial Reference System 2011)	1116	North American Vertical Datum 1988	5103
13RFP065150.las	NAD83 (National Spatial Reference System 2011)	1116	North American Vertical Datum 1988	5103
13RFP065165.las	NAD83 (National Spatial Reference System 2011)	1116	North American Vertical Datum 1988	5103
13RFP065180.las	NAD83 (National Spatial Reference System 2011)	1116	North American Vertical Datum 1988	5103
13RFP065195.las	NAD83 (National Spatial Reference System 2011)	1116	North American Vertical Datum 1988	5103
13RFP065210.las	NAD83 (National Spatial Reference System 2011)	1116	North American Vertical Datum 1988	5103
13RFP065225.las	NAD83 (National Spatial Reference System 2011)	1116	North American Vertical Datum 1988	5103

DPH-4 Report on Datums - continued

File	Horizontal Datum	EPSG Code	Vertical Datum	EPSG Code
13RFP065240.las	NAD83 (National Spatial Reference System 2011)	1116	North American Vertical Datum 1988	5103
13RFP065255.las	NAD83 (National Spatial Reference System 2011)	1116	North American Vertical Datum 1988	5103
13RFP065270.las	NAD83 (National Spatial Reference System 2011)	1116	North American Vertical Datum 1988	5103
13RFP065285.las	NAD83 (National Spatial Reference System 2011)	1116	North American Vertical Datum 1988	5103
13RFP065300.las	NAD83 (National Spatial Reference System 2011)	1116	North American Vertical Datum 1988	5103
13RFP065315.las	NAD83 (National Spatial Reference System 2011)	1116	North American Vertical Datum 1988	5103
13RFP065330.las	NAD83 (National Spatial Reference System 2011)	1116	North American Vertical Datum 1988	5103
13RFP065345.las	NAD83 (National Spatial Reference System 2011)	1116	North American Vertical Datum 1988	5103
13RFP065360.las	NAD83 (National Spatial Reference System 2011)	1116	North American Vertical Datum 1988	5103
13RFP065375.las	NAD83 (National Spatial Reference System 2011)	1116	North American Vertical Datum 1988	5103
13RFP065390.las	NAD83 (National Spatial Reference System 2011)	1116	North American Vertical Datum 1988	5103
13RFP065405.las	NAD83 (National Spatial Reference System 2011)	1116	North American Vertical Datum 1988	5103
13RFP065420.las	NAD83 (National Spatial Reference System 2011)	1116	North American Vertical Datum 1988	5103
13RFP065435.las	NAD83 (National Spatial Reference System 2011)	1116	North American Vertical Datum 1988	5103
13RFP065450.las	NAD83 (National Spatial Reference System 2011)	1116	North American Vertical Datum 1988	5103
13RFP065465.las	NAD83 (National Spatial Reference System 2011)	1116	North American Vertical Datum 1988	5103
13RFP065480.las	NAD83 (National Spatial Reference System 2011)	1116	North American Vertical Datum 1988	5103
13RFP065495.las	NAD83 (National Spatial Reference System 2011)	1116	North American Vertical Datum 1988	5103
13RFP065510.las	NAD83 (National Spatial Reference System 2011)	1116	North American Vertical Datum 1988	5103
13RFP065525.las	NAD83 (National Spatial Reference System 2011)	1116	North American Vertical Datum 1988	5103
13RFP065540.las	NAD83 (National Spatial Reference System 2011)	1116	North American Vertical Datum 1988	5103
13RFP065555.las	NAD83 (National Spatial Reference System 2011)	1116	North American Vertical Datum 1988	5103
13RFP065570.las	NAD83 (National Spatial Reference System 2011)	1116	North American Vertical Datum 1988	5103
13RFP065585.las	NAD83 (National Spatial Reference System 2011)	1116	North American Vertical Datum 1988	5103
13RFP065600.las	NAD83 (National Spatial Reference System 2011)	1116	North American Vertical Datum 1988	5103
13RFP065615.las	NAD83 (National Spatial Reference System 2011)	1116	North American Vertical Datum 1988	5103
13RFP065630.las	NAD83 (National Spatial Reference System 2011)	1116	North American Vertical Datum 1988	5103
13RFP065645.las	NAD83 (National Spatial Reference System 2011)	1116	North American Vertical Datum 1988	5103
13RFP065660.las	NAD83 (National Spatial Reference System 2011)	1116	North American Vertical Datum 1988	5103
13RFP065675.las	NAD83 (National Spatial Reference System 2011)	1116	North American Vertical Datum 1988	5103
13RFP065690.las	NAD83 (National Spatial Reference System 2011)	1116	North American Vertical Datum 1988	5103
13RFP065705.las	NAD83 (National Spatial Reference System 2011)	1116	North American Vertical Datum 1988	5103
13RFP065720.las	NAD83 (National Spatial Reference System 2011)	1116	North American Vertical Datum 1988	5103
13RFP065735.las	NAD83 (National Spatial Reference System 2011)	1116	North American Vertical Datum 1988	5103

DPH-4 Report on Datums - continued

File	Horizontal Datum	EPSG Code	Vertical Datum	EPSG Code
13RFP065750.las	NAD83 (National Spatial Reference System 2011)	1116	North American Vertical Datum 1988	5103
13RFP065765.las	NAD83 (National Spatial Reference System 2011)	1116	North American Vertical Datum 1988	5103
13RFP065780.las	NAD83 (National Spatial Reference System 2011)	1116	North American Vertical Datum 1988	5103
13RFP065795.las	NAD83 (National Spatial Reference System 2011)	1116	North American Vertical Datum 1988	5103
13RFP065810.las	NAD83 (National Spatial Reference System 2011)	1116	North American Vertical Datum 1988	5103
13RFP065825.las	NAD83 (National Spatial Reference System 2011)	1116	North American Vertical Datum 1988	5103
13RFP065840.las	NAD83 (National Spatial Reference System 2011)	1116	North American Vertical Datum 1988	5103
13RFP065855.las	NAD83 (National Spatial Reference System 2011)	1116	North American Vertical Datum 1988	5103
13RFP065870.las	NAD83 (National Spatial Reference System 2011)	1116	North American Vertical Datum 1988	5103
13RFP065885.las	NAD83 (National Spatial Reference System 2011)	1116	North American Vertical Datum 1988	5103
13RFP065900.las	NAD83 (National Spatial Reference System 2011)	1116	North American Vertical Datum 1988	5103
13RFP065915.las	NAD83 (National Spatial Reference System 2011)	1116	North American Vertical Datum 1988	5103
13RFP065930.las	NAD83 (National Spatial Reference System 2011)	1116	North American Vertical Datum 1988	5103
13RFP065945.las	NAD83 (National Spatial Reference System 2011)	1116	North American Vertical Datum 1988	5103
13RFP065960.las	NAD83 (National Spatial Reference System 2011)	1116	North American Vertical Datum 1988	5103
13RFP065975.las	NAD83 (National Spatial Reference System 2011)	1116	North American Vertical Datum 1988	5103
13RFP065990.las	NAD83 (National Spatial Reference System 2011)	1116	North American Vertical Datum 1988	5103
13RFP080000.las	NAD83 (National Spatial Reference System 2011)	1116	North American Vertical Datum 1988	5103
13RFP080015.las	NAD83 (National Spatial Reference System 2011)	1116	North American Vertical Datum 1988	5103
13RFP080030.las	NAD83 (National Spatial Reference System 2011)	1116	North American Vertical Datum 1988	5103
13RFP080045.las	NAD83 (National Spatial Reference System 2011)	1116	North American Vertical Datum 1988	5103
13RFP080060.las	NAD83 (National Spatial Reference System 2011)	1116	North American Vertical Datum 1988	5103
13RFP080075.las	NAD83 (National Spatial Reference System 2011)	1116	North American Vertical Datum 1988	5103
13RFP080090.las	NAD83 (National Spatial Reference System 2011)	1116	North American Vertical Datum 1988	5103
13RFP080105.las	NAD83 (National Spatial Reference System 2011)	1116	North American Vertical Datum 1988	5103
13RFP080120.las	NAD83 (National Spatial Reference System 2011)	1116	North American Vertical Datum 1988	5103
13RFP080135.las	NAD83 (National Spatial Reference System 2011)	1116	North American Vertical Datum 1988	5103
13RFP080150.las	NAD83 (National Spatial Reference System 2011)	1116	North American Vertical Datum 1988	5103
13RFP080165.las	NAD83 (National Spatial Reference System 2011)	1116	North American Vertical Datum 1988	5103
13RFP080180.las	NAD83 (National Spatial Reference System 2011)	1116	North American Vertical Datum 1988	5103
13RFP080195.las	NAD83 (National Spatial Reference System 2011)	1116	North American Vertical Datum 1988	5103
13RFP080210.las	NAD83 (National Spatial Reference System 2011)	1116	North American Vertical Datum 1988	5103
13RFP080225.las	NAD83 (National Spatial Reference System 2011)	1116	North American Vertical Datum 1988	5103
13RFP080240.las	NAD83 (National Spatial Reference System 2011)	1116	North American Vertical Datum 1988	5103

DPH-4 Report on Datums - continued

File	Horizontal Datum	EPSG Code	Vertical Datum	EPSG Code
13RFP080255.las	NAD83 (National Spatial Reference System 2011)	1116	North American Vertical Datum 1988	5103
13RFP080270.las	NAD83 (National Spatial Reference System 2011)	1116	North American Vertical Datum 1988	5103
13RFP080285.las	NAD83 (National Spatial Reference System 2011)	1116	North American Vertical Datum 1988	5103
13RFP080300.las	NAD83 (National Spatial Reference System 2011)	1116	North American Vertical Datum 1988	5103
13RFP080315.las	NAD83 (National Spatial Reference System 2011)	1116	North American Vertical Datum 1988	5103
13RFP080330.las	NAD83 (National Spatial Reference System 2011)	1116	North American Vertical Datum 1988	5103
13RFP080345.las	NAD83 (National Spatial Reference System 2011)	1116	North American Vertical Datum 1988	5103
13RFP080360.las	NAD83 (National Spatial Reference System 2011)	1116	North American Vertical Datum 1988	5103
13RFP080375.las	NAD83 (National Spatial Reference System 2011)	1116	North American Vertical Datum 1988	5103
13RFP080390.las	NAD83 (National Spatial Reference System 2011)	1116	North American Vertical Datum 1988	5103
13RFP080405.las	NAD83 (National Spatial Reference System 2011)	1116	North American Vertical Datum 1988	5103
13RFP080420.las	NAD83 (National Spatial Reference System 2011)	1116	North American Vertical Datum 1988	5103
13RFP080435.las	NAD83 (National Spatial Reference System 2011)	1116	North American Vertical Datum 1988	5103
13RFP080450.las	NAD83 (National Spatial Reference System 2011)	1116	North American Vertical Datum 1988	5103
13RFP080465.las	NAD83 (National Spatial Reference System 2011)	1116	North American Vertical Datum 1988	5103
13RFP080480.las	NAD83 (National Spatial Reference System 2011)	1116	North American Vertical Datum 1988	5103
13RFP080495.las	NAD83 (National Spatial Reference System 2011)	1116	North American Vertical Datum 1988	5103
13RFP080510.las	NAD83 (National Spatial Reference System 2011)	1116	North American Vertical Datum 1988	5103
13RFP080525.las	NAD83 (National Spatial Reference System 2011)	1116	North American Vertical Datum 1988	5103
13RFP080540.las	NAD83 (National Spatial Reference System 2011)	1116	North American Vertical Datum 1988	5103
13RFP080555.las	NAD83 (National Spatial Reference System 2011)	1116	North American Vertical Datum 1988	5103
13RFP080570.las	NAD83 (National Spatial Reference System 2011)	1116	North American Vertical Datum 1988	5103
13RFP080585.las	NAD83 (National Spatial Reference System 2011)	1116	North American Vertical Datum 1988	5103
13RFP080600.las	NAD83 (National Spatial Reference System 2011)	1116	North American Vertical Datum 1988	5103
13RFP080615.las	NAD83 (National Spatial Reference System 2011)	1116	North American Vertical Datum 1988	5103
13RFP080630.las	NAD83 (National Spatial Reference System 2011)	1116	North American Vertical Datum 1988	5103
13RFP080645.las	NAD83 (National Spatial Reference System 2011)	1116	North American Vertical Datum 1988	5103
13RFP080660.las	NAD83 (National Spatial Reference System 2011)	1116	North American Vertical Datum 1988	5103
13RFP080675.las	NAD83 (National Spatial Reference System 2011)	1116	North American Vertical Datum 1988	5103
13RFP080690.las	NAD83 (National Spatial Reference System 2011)	1116	North American Vertical Datum 1988	5103
13RFP080705.las	NAD83 (National Spatial Reference System 2011)	1116	North American Vertical Datum 1988	5103
13RFP080720.las	NAD83 (National Spatial Reference System 2011)	1116	North American Vertical Datum 1988	5103
13RFP080735.las	NAD83 (National Spatial Reference System 2011)	1116	North American Vertical Datum 1988	5103
13RFP080750.las	NAD83 (National Spatial Reference System 2011)	1116	North American Vertical Datum 1988	5103

DPH-4 Report on Datums - continued

File	Horizontal Datum	EPSG Code	Vertical Datum	EPSG Code
13RFP080765.las	NAD83 (National Spatial Reference System 2011)	1116	North American Vertical Datum 1988	5103
13RFP080780.las	NAD83 (National Spatial Reference System 2011)	1116	North American Vertical Datum 1988	5103
13RFP080795.las	NAD83 (National Spatial Reference System 2011)	1116	North American Vertical Datum 1988	5103
13RFP080810.las	NAD83 (National Spatial Reference System 2011)	1116	North American Vertical Datum 1988	5103
13RFP080825.las	NAD83 (National Spatial Reference System 2011)	1116	North American Vertical Datum 1988	5103
13RFP080840.las	NAD83 (National Spatial Reference System 2011)	1116	North American Vertical Datum 1988	5103
13RFP080855.las	NAD83 (National Spatial Reference System 2011)	1116	North American Vertical Datum 1988	5103
13RFP080870.las	NAD83 (National Spatial Reference System 2011)	1116	North American Vertical Datum 1988	5103
13RFP080885.las	NAD83 (National Spatial Reference System 2011)	1116	North American Vertical Datum 1988	5103
13RFP080900.las	NAD83 (National Spatial Reference System 2011)	1116	North American Vertical Datum 1988	5103
13RFP080915.las	NAD83 (National Spatial Reference System 2011)	1116	North American Vertical Datum 1988	5103
13RFP080930.las	NAD83 (National Spatial Reference System 2011)	1116	North American Vertical Datum 1988	5103
13RFP080945.las	NAD83 (National Spatial Reference System 2011)	1116	North American Vertical Datum 1988	5103
13RFP080960.las	NAD83 (National Spatial Reference System 2011)	1116	North American Vertical Datum 1988	5103
13RFP080975.las	NAD83 (National Spatial Reference System 2011)	1116	North American Vertical Datum 1988	5103
13RFP080990.las	NAD83 (National Spatial Reference System 2011)	1116	North American Vertical Datum 1988	5103
13RFP095000.las	NAD83 (National Spatial Reference System 2011)	1116	North American Vertical Datum 1988	5103
13RFP095015.las	NAD83 (National Spatial Reference System 2011)	1116	North American Vertical Datum 1988	5103
13RFP095030.las	NAD83 (National Spatial Reference System 2011)	1116	North American Vertical Datum 1988	5103
13RFP095045.las	NAD83 (National Spatial Reference System 2011)	1116	North American Vertical Datum 1988	5103
13RFP095060.las	NAD83 (National Spatial Reference System 2011)	1116	North American Vertical Datum 1988	5103
13RFP095075.las	NAD83 (National Spatial Reference System 2011)	1116	North American Vertical Datum 1988	5103
13RFP095090.las	NAD83 (National Spatial Reference System 2011)	1116	North American Vertical Datum 1988	5103
13RFP095105.las	NAD83 (National Spatial Reference System 2011)	1116	North American Vertical Datum 1988	5103
13RFP095120.las	NAD83 (National Spatial Reference System 2011)	1116	North American Vertical Datum 1988	5103
13RFP095135.las	NAD83 (National Spatial Reference System 2011)	1116	North American Vertical Datum 1988	5103
13RFP095150.las	NAD83 (National Spatial Reference System 2011)	1116	North American Vertical Datum 1988	5103
13RFP095165.las	NAD83 (National Spatial Reference System 2011)	1116	North American Vertical Datum 1988	5103
13RFP095180.las	NAD83 (National Spatial Reference System 2011)	1116	North American Vertical Datum 1988	5103
13RFP095195.las	NAD83 (National Spatial Reference System 2011)	1116	North American Vertical Datum 1988	5103
13RFP095210.las	NAD83 (National Spatial Reference System 2011)	1116	North American Vertical Datum 1988	5103
13RFP095225.las	NAD83 (National Spatial Reference System 2011)	1116	North American Vertical Datum 1988	5103
13RFP095240.las	NAD83 (National Spatial Reference System 2011)	1116	North American Vertical Datum 1988	5103
13RFP095255.las	NAD83 (National Spatial Reference System 2011)	1116	North American Vertical Datum 1988	5103

DPH-4 Report on Datums - continued

File	Horizontal Datum	EPSG Code	Vertical Datum	EPSG Code
13RFP095270.las	NAD83 (National Spatial Reference System 2011)	1116	North American Vertical Datum 1988	5103
13RFP095285.las	NAD83 (National Spatial Reference System 2011)	1116	North American Vertical Datum 1988	5103
13RFP095300.las	NAD83 (National Spatial Reference System 2011)	1116	North American Vertical Datum 1988	5103
13RFP095315.las	NAD83 (National Spatial Reference System 2011)	1116	North American Vertical Datum 1988	5103
13RFP095330.las	NAD83 (National Spatial Reference System 2011)	1116	North American Vertical Datum 1988	5103
13RFP095345.las	NAD83 (National Spatial Reference System 2011)	1116	North American Vertical Datum 1988	5103
13RFP095360.las	NAD83 (National Spatial Reference System 2011)	1116	North American Vertical Datum 1988	5103
13RFP095375.las	NAD83 (National Spatial Reference System 2011)	1116	North American Vertical Datum 1988	5103
13RFP095390.las	NAD83 (National Spatial Reference System 2011)	1116	North American Vertical Datum 1988	5103
13RFP095405.las	NAD83 (National Spatial Reference System 2011)	1116	North American Vertical Datum 1988	5103
13RFP095420.las	NAD83 (National Spatial Reference System 2011)	1116	North American Vertical Datum 1988	5103
13RFP095435.las	NAD83 (National Spatial Reference System 2011)	1116	North American Vertical Datum 1988	5103
13RFP095450.las	NAD83 (National Spatial Reference System 2011)	1116	North American Vertical Datum 1988	5103
13RFP095465.las	NAD83 (National Spatial Reference System 2011)	1116	North American Vertical Datum 1988	5103
13RFP095480.las	NAD83 (National Spatial Reference System 2011)	1116	North American Vertical Datum 1988	5103
13RFP095495.las	NAD83 (National Spatial Reference System 2011)	1116	North American Vertical Datum 1988	5103
13RFP095510.las	NAD83 (National Spatial Reference System 2011)	1116	North American Vertical Datum 1988	5103
13RFP095525.las	NAD83 (National Spatial Reference System 2011)	1116	North American Vertical Datum 1988	5103
13RFP095540.las	NAD83 (National Spatial Reference System 2011)	1116	North American Vertical Datum 1988	5103
13RFP095555.las	NAD83 (National Spatial Reference System 2011)	1116	North American Vertical Datum 1988	5103
13RFP095570.las	NAD83 (National Spatial Reference System 2011)	1116	North American Vertical Datum 1988	5103
13RFP095585.las	NAD83 (National Spatial Reference System 2011)	1116	North American Vertical Datum 1988	5103
13RFP095600.las	NAD83 (National Spatial Reference System 2011)	1116	North American Vertical Datum 1988	5103
13RFP095615.las	NAD83 (National Spatial Reference System 2011)	1116	North American Vertical Datum 1988	5103
13RFP095630.las	NAD83 (National Spatial Reference System 2011)	1116	North American Vertical Datum 1988	5103
13RFP095645.las	NAD83 (National Spatial Reference System 2011)	1116	North American Vertical Datum 1988	5103
13RFP095660.las	NAD83 (National Spatial Reference System 2011)	1116	North American Vertical Datum 1988	5103
13RFP095675.las	NAD83 (National Spatial Reference System 2011)	1116	North American Vertical Datum 1988	5103
13RFP095690.las	NAD83 (National Spatial Reference System 2011)	1116	North American Vertical Datum 1988	5103
13RFP095705.las	NAD83 (National Spatial Reference System 2011)	1116	North American Vertical Datum 1988	5103
13RFP095720.las	NAD83 (National Spatial Reference System 2011)	1116	North American Vertical Datum 1988	5103
13RFP095735.las	NAD83 (National Spatial Reference System 2011)	1116	North American Vertical Datum 1988	5103
13RFP095750.las	NAD83 (National Spatial Reference System 2011)	1116	North American Vertical Datum 1988	5103
13RFP095765.las	NAD83 (National Spatial Reference System 2011)	1116	North American Vertical Datum 1988	5103

DPH-4 Report on Datums - continued

File	Horizontal Datum	EPSG Code	Vertical Datum	EPSG Code
13RFP095780.las	NAD83 (National Spatial Reference System 2011)	1116	North American Vertical Datum 1988	5103
13RFP095795.las	NAD83 (National Spatial Reference System 2011)	1116	North American Vertical Datum 1988	5103
13RFP095810.las	NAD83 (National Spatial Reference System 2011)	1116	North American Vertical Datum 1988	5103
13RFP095825.las	NAD83 (National Spatial Reference System 2011)	1116	North American Vertical Datum 1988	5103
13RFP095840.las	NAD83 (National Spatial Reference System 2011)	1116	North American Vertical Datum 1988	5103
13RFP095855.las	NAD83 (National Spatial Reference System 2011)	1116	North American Vertical Datum 1988	5103
13RFP095870.las	NAD83 (National Spatial Reference System 2011)	1116	North American Vertical Datum 1988	5103
13RFP095885.las	NAD83 (National Spatial Reference System 2011)	1116	North American Vertical Datum 1988	5103
13RFP095900.las	NAD83 (National Spatial Reference System 2011)	1116	North American Vertical Datum 1988	5103
13RFP095915.las	NAD83 (National Spatial Reference System 2011)	1116	North American Vertical Datum 1988	5103
13RFP095930.las	NAD83 (National Spatial Reference System 2011)	1116	North American Vertical Datum 1988	5103
13RFP095945.las	NAD83 (National Spatial Reference System 2011)	1116	North American Vertical Datum 1988	5103
13RFP095960.las	NAD83 (National Spatial Reference System 2011)	1116	North American Vertical Datum 1988	5103
13RFP095975.las	NAD83 (National Spatial Reference System 2011)	1116	North American Vertical Datum 1988	5103
13RFP095990.las	NAD83 (National Spatial Reference System 2011)	1116	North American Vertical Datum 1988	5103
13RFP110000.las	NAD83 (National Spatial Reference System 2011)	1116	North American Vertical Datum 1988	5103
13RFP110015.las	NAD83 (National Spatial Reference System 2011)	1116	North American Vertical Datum 1988	5103
13RFP110030.las	NAD83 (National Spatial Reference System 2011)	1116	North American Vertical Datum 1988	5103
13RFP110045.las	NAD83 (National Spatial Reference System 2011)	1116	North American Vertical Datum 1988	5103
13RFP110060.las	NAD83 (National Spatial Reference System 2011)	1116	North American Vertical Datum 1988	5103
13RFP110075.las	NAD83 (National Spatial Reference System 2011)	1116	North American Vertical Datum 1988	5103
13RFP110090.las	NAD83 (National Spatial Reference System 2011)	1116	North American Vertical Datum 1988	5103
13RFP110105.las	NAD83 (National Spatial Reference System 2011)	1116	North American Vertical Datum 1988	5103
13RFP110120.las	NAD83 (National Spatial Reference System 2011)	1116	North American Vertical Datum 1988	5103
13RFP110135.las	NAD83 (National Spatial Reference System 2011)	1116	North American Vertical Datum 1988	5103
13RFP110150.las	NAD83 (National Spatial Reference System 2011)	1116	North American Vertical Datum 1988	5103
13RFP110165.las	NAD83 (National Spatial Reference System 2011)	1116	North American Vertical Datum 1988	5103
13RFP110180.las	NAD83 (National Spatial Reference System 2011)	1116	North American Vertical Datum 1988	5103
13RFP110195.las	NAD83 (National Spatial Reference System 2011)	1116	North American Vertical Datum 1988	5103
13RFP110210.las	NAD83 (National Spatial Reference System 2011)	1116	North American Vertical Datum 1988	5103
13RFP110225.las	NAD83 (National Spatial Reference System 2011)	1116	North American Vertical Datum 1988	5103
13RFP110240.las	NAD83 (National Spatial Reference System 2011)	1116	North American Vertical Datum 1988	5103
13RFP110255.las	NAD83 (National Spatial Reference System 2011)	1116	North American Vertical Datum 1988	5103
13RFP110270.las	NAD83 (National Spatial Reference System 2011)	1116	North American Vertical Datum 1988	5103

DPH-4 Report on Datums - continued

File	Horizontal Datum	EPSG Code	Vertical Datum	EPSG Code
13RFP110285.las	NAD83 (National Spatial Reference System 2011)	1116	North American Vertical Datum 1988	5103
13RFP110300.las	NAD83 (National Spatial Reference System 2011)	1116	North American Vertical Datum 1988	5103
13RFP110315.las	NAD83 (National Spatial Reference System 2011)	1116	North American Vertical Datum 1988	5103
13RFP110330.las	NAD83 (National Spatial Reference System 2011)	1116	North American Vertical Datum 1988	5103
13RFP110345.las	NAD83 (National Spatial Reference System 2011)	1116	North American Vertical Datum 1988	5103
13RFP110360.las	NAD83 (National Spatial Reference System 2011)	1116	North American Vertical Datum 1988	5103
13RFP110375.las	NAD83 (National Spatial Reference System 2011)	1116	North American Vertical Datum 1988	5103
13RFP110390.las	NAD83 (National Spatial Reference System 2011)	1116	North American Vertical Datum 1988	5103
13RFP110405.las	NAD83 (National Spatial Reference System 2011)	1116	North American Vertical Datum 1988	5103
13RFP110420.las	NAD83 (National Spatial Reference System 2011)	1116	North American Vertical Datum 1988	5103
13RFP110435.las	NAD83 (National Spatial Reference System 2011)	1116	North American Vertical Datum 1988	5103
13RFP110450.las	NAD83 (National Spatial Reference System 2011)	1116	North American Vertical Datum 1988	5103
13RFP110465.las	NAD83 (National Spatial Reference System 2011)	1116	North American Vertical Datum 1988	5103
13RFP110480.las	NAD83 (National Spatial Reference System 2011)	1116	North American Vertical Datum 1988	5103
13RFP110495.las	NAD83 (National Spatial Reference System 2011)	1116	North American Vertical Datum 1988	5103
13RFP110510.las	NAD83 (National Spatial Reference System 2011)	1116	North American Vertical Datum 1988	5103
13RFP110525.las	NAD83 (National Spatial Reference System 2011)	1116	North American Vertical Datum 1988	5103
13RFP110540.las	NAD83 (National Spatial Reference System 2011)	1116	North American Vertical Datum 1988	5103
13RFP110555.las	NAD83 (National Spatial Reference System 2011)	1116	North American Vertical Datum 1988	5103
13RFP110570.las	NAD83 (National Spatial Reference System 2011)	1116	North American Vertical Datum 1988	5103
13RFP110585.las	NAD83 (National Spatial Reference System 2011)	1116	North American Vertical Datum 1988	5103
13RFP110600.las	NAD83 (National Spatial Reference System 2011)	1116	North American Vertical Datum 1988	5103
13RFP110615.las	NAD83 (National Spatial Reference System 2011)	1116	North American Vertical Datum 1988	5103
13RFP110630.las	NAD83 (National Spatial Reference System 2011)	1116	North American Vertical Datum 1988	5103
13RFP110645.las	NAD83 (National Spatial Reference System 2011)	1116	North American Vertical Datum 1988	5103
13RFP110660.las	NAD83 (National Spatial Reference System 2011)	1116	North American Vertical Datum 1988	5103
13RFP110675.las	NAD83 (National Spatial Reference System 2011)	1116	North American Vertical Datum 1988	5103
13RFP110690.las	NAD83 (National Spatial Reference System 2011)	1116	North American Vertical Datum 1988	5103
13RFP110705.las	NAD83 (National Spatial Reference System 2011)	1116	North American Vertical Datum 1988	5103
13RFP110720.las	NAD83 (National Spatial Reference System 2011)	1116	North American Vertical Datum 1988	5103
13RFP110735.las	NAD83 (National Spatial Reference System 2011)	1116	North American Vertical Datum 1988	5103
13RFP110750.las	NAD83 (National Spatial Reference System 2011)	1116	North American Vertical Datum 1988	5103
13RFP110765.las	NAD83 (National Spatial Reference System 2011)	1116	North American Vertical Datum 1988	5103
13RFP110780.las	NAD83 (National Spatial Reference System 2011)	1116	North American Vertical Datum 1988	5103

DPH-4 Report on Datums - continued

File	Horizontal Datum	EPSG Code	Vertical Datum	EPSG Code
13RFP110795.las	NAD83 (National Spatial Reference System 2011)	1116	North American Vertical Datum 1988	5103
13RFP110810.las	NAD83 (National Spatial Reference System 2011)	1116	North American Vertical Datum 1988	5103
13RFP110825.las	NAD83 (National Spatial Reference System 2011)	1116	North American Vertical Datum 1988	5103
13RFP110840.las	NAD83 (National Spatial Reference System 2011)	1116	North American Vertical Datum 1988	5103
13RFP110855.las	NAD83 (National Spatial Reference System 2011)	1116	North American Vertical Datum 1988	5103
13RFP110870.las	NAD83 (National Spatial Reference System 2011)	1116	North American Vertical Datum 1988	5103
13RFP110885.las	NAD83 (National Spatial Reference System 2011)	1116	North American Vertical Datum 1988	5103
13RFP110900.las	NAD83 (National Spatial Reference System 2011)	1116	North American Vertical Datum 1988	5103
13RFP110915.las	NAD83 (National Spatial Reference System 2011)	1116	North American Vertical Datum 1988	5103
13RFP110930.las	NAD83 (National Spatial Reference System 2011)	1116	North American Vertical Datum 1988	5103
13RFP110945.las	NAD83 (National Spatial Reference System 2011)	1116	North American Vertical Datum 1988	5103
13RFP110960.las	NAD83 (National Spatial Reference System 2011)	1116	North American Vertical Datum 1988	5103
13RFP110975.las	NAD83 (National Spatial Reference System 2011)	1116	North American Vertical Datum 1988	5103
13RFP110990.las	NAD83 (National Spatial Reference System 2011)	1116	North American Vertical Datum 1988	5103
13RFP125000.las	NAD83 (National Spatial Reference System 2011)	1116	North American Vertical Datum 1988	5103
13RFP125015.las	NAD83 (National Spatial Reference System 2011)	1116	North American Vertical Datum 1988	5103
13RFP125030.las	NAD83 (National Spatial Reference System 2011)	1116	North American Vertical Datum 1988	5103
13RFP125045.las	NAD83 (National Spatial Reference System 2011)	1116	North American Vertical Datum 1988	5103
13RFP125060.las	NAD83 (National Spatial Reference System 2011)	1116	North American Vertical Datum 1988	5103
13RFP125075.las	NAD83 (National Spatial Reference System 2011)	1116	North American Vertical Datum 1988	5103
13RFP125090.las	NAD83 (National Spatial Reference System 2011)	1116	North American Vertical Datum 1988	5103
13RFP125105.las	NAD83 (National Spatial Reference System 2011)	1116	North American Vertical Datum 1988	5103
13RFP125120.las	NAD83 (National Spatial Reference System 2011)	1116	North American Vertical Datum 1988	5103
13RFP125135.las	NAD83 (National Spatial Reference System 2011)	1116	North American Vertical Datum 1988	5103
13RFP125150.las	NAD83 (National Spatial Reference System 2011)	1116	North American Vertical Datum 1988	5103
13RFP125165.las	NAD83 (National Spatial Reference System 2011)	1116	North American Vertical Datum 1988	5103
13RFP125180.las	NAD83 (National Spatial Reference System 2011)	1116	North American Vertical Datum 1988	5103
13RFP125195.las	NAD83 (National Spatial Reference System 2011)	1116	North American Vertical Datum 1988	5103
13RFP125210.las	NAD83 (National Spatial Reference System 2011)	1116	North American Vertical Datum 1988	5103
13RFP125225.las	NAD83 (National Spatial Reference System 2011)	1116	North American Vertical Datum 1988	5103
13RFP125240.las	NAD83 (National Spatial Reference System 2011)	1116	North American Vertical Datum 1988	5103
13RFP125255.las	NAD83 (National Spatial Reference System 2011)	1116	North American Vertical Datum 1988	5103
13RFP125270.las	NAD83 (National Spatial Reference System 2011)	1116	North American Vertical Datum 1988	5103
13RFP125285.las	NAD83 (National Spatial Reference System 2011)	1116	North American Vertical Datum 1988	5103

DPH-4 Report on Datums - continued

File	Horizontal Datum	EPSG Code	Vertical Datum	EPSG Code
13RFP125300.las	NAD83 (National Spatial Reference System 2011)	1116	North American Vertical Datum 1988	5103
13RFP125315.las	NAD83 (National Spatial Reference System 2011)	1116	North American Vertical Datum 1988	5103
13RFP125330.las	NAD83 (National Spatial Reference System 2011)	1116	North American Vertical Datum 1988	5103
13RFP125345.las	NAD83 (National Spatial Reference System 2011)	1116	North American Vertical Datum 1988	5103
13RFP125360.las	NAD83 (National Spatial Reference System 2011)	1116	North American Vertical Datum 1988	5103
13RFP125375.las	NAD83 (National Spatial Reference System 2011)	1116	North American Vertical Datum 1988	5103
13RFP125390.las	NAD83 (National Spatial Reference System 2011)	1116	North American Vertical Datum 1988	5103
13RFP125405.las	NAD83 (National Spatial Reference System 2011)	1116	North American Vertical Datum 1988	5103
13RFP125420.las	NAD83 (National Spatial Reference System 2011)	1116	North American Vertical Datum 1988	5103
13RFP125435.las	NAD83 (National Spatial Reference System 2011)	1116	North American Vertical Datum 1988	5103
13RFP125450.las	NAD83 (National Spatial Reference System 2011)	1116	North American Vertical Datum 1988	5103
13RFP125465.las	NAD83 (National Spatial Reference System 2011)	1116	North American Vertical Datum 1988	5103
13RFP125480.las	NAD83 (National Spatial Reference System 2011)	1116	North American Vertical Datum 1988	5103
13RFP125495.las	NAD83 (National Spatial Reference System 2011)	1116	North American Vertical Datum 1988	5103
13RFP125510.las	NAD83 (National Spatial Reference System 2011)	1116	North American Vertical Datum 1988	5103
13RFP125525.las	NAD83 (National Spatial Reference System 2011)	1116	North American Vertical Datum 1988	5103
13RFP125540.las	NAD83 (National Spatial Reference System 2011)	1116	North American Vertical Datum 1988	5103
13RFP125555.las	NAD83 (National Spatial Reference System 2011)	1116	North American Vertical Datum 1988	5103
13RFP125570.las	NAD83 (National Spatial Reference System 2011)	1116	North American Vertical Datum 1988	5103
13RFP125585.las	NAD83 (National Spatial Reference System 2011)	1116	North American Vertical Datum 1988	5103
13RFP125600.las	NAD83 (National Spatial Reference System 2011)	1116	North American Vertical Datum 1988	5103
13RFP125615.las	NAD83 (National Spatial Reference System 2011)	1116	North American Vertical Datum 1988	5103
13RFP125630.las	NAD83 (National Spatial Reference System 2011)	1116	North American Vertical Datum 1988	5103
13RFP125645.las	NAD83 (National Spatial Reference System 2011)	1116	North American Vertical Datum 1988	5103
13RFP125660.las	NAD83 (National Spatial Reference System 2011)	1116	North American Vertical Datum 1988	5103
13RFP125675.las	NAD83 (National Spatial Reference System 2011)	1116	North American Vertical Datum 1988	5103
13RFP125690.las	NAD83 (National Spatial Reference System 2011)	1116	North American Vertical Datum 1988	5103
13RFP125705.las	NAD83 (National Spatial Reference System 2011)	1116	North American Vertical Datum 1988	5103
13RFP125720.las	NAD83 (National Spatial Reference System 2011)	1116	North American Vertical Datum 1988	5103
13RFP125735.las	NAD83 (National Spatial Reference System 2011)	1116	North American Vertical Datum 1988	5103
13RFP125750.las	NAD83 (National Spatial Reference System 2011)	1116	North American Vertical Datum 1988	5103
13RFP125765.las	NAD83 (National Spatial Reference System 2011)	1116	North American Vertical Datum 1988	5103
13RFP125780.las	NAD83 (National Spatial Reference System 2011)	1116	North American Vertical Datum 1988	5103
13RFP125795.las	NAD83 (National Spatial Reference System 2011)	1116	North American Vertical Datum 1988	5103

DPH-4 Report on Datums - continued

File	Horizontal Datum	EPSG Code	Vertical Datum	EPSG Code
13RFP125810.las	NAD83 (National Spatial Reference System 2011)	1116	North American Vertical Datum 1988	5103
13RFP125825.las	NAD83 (National Spatial Reference System 2011)	1116	North American Vertical Datum 1988	5103
13RFP125840.las	NAD83 (National Spatial Reference System 2011)	1116	North American Vertical Datum 1988	5103
13RFP125855.las	NAD83 (National Spatial Reference System 2011)	1116	North American Vertical Datum 1988	5103
13RFP125870.las	NAD83 (National Spatial Reference System 2011)	1116	North American Vertical Datum 1988	5103
13RFP125885.las	NAD83 (National Spatial Reference System 2011)	1116	North American Vertical Datum 1988	5103
13RFP125900.las	NAD83 (National Spatial Reference System 2011)	1116	North American Vertical Datum 1988	5103
13RFP125915.las	NAD83 (National Spatial Reference System 2011)	1116	North American Vertical Datum 1988	5103
13RFP125930.las	NAD83 (National Spatial Reference System 2011)	1116	North American Vertical Datum 1988	5103
13RFP125945.las	NAD83 (National Spatial Reference System 2011)	1116	North American Vertical Datum 1988	5103
13RFP125960.las	NAD83 (National Spatial Reference System 2011)	1116	North American Vertical Datum 1988	5103
13RFP125975.las	NAD83 (National Spatial Reference System 2011)	1116	North American Vertical Datum 1988	5103
13RFP125990.las	NAD83 (National Spatial Reference System 2011)	1116	North American Vertical Datum 1988	5103
13RFP140000.las	NAD83 (National Spatial Reference System 2011)	1116	North American Vertical Datum 1988	5103
13RFP140015.las	NAD83 (National Spatial Reference System 2011)	1116	North American Vertical Datum 1988	5103
13RFP140030.las	NAD83 (National Spatial Reference System 2011)	1116	North American Vertical Datum 1988	5103
13RFP140045.las	NAD83 (National Spatial Reference System 2011)	1116	North American Vertical Datum 1988	5103
13RFP140060.las	NAD83 (National Spatial Reference System 2011)	1116	North American Vertical Datum 1988	5103
13RFP140075.las	NAD83 (National Spatial Reference System 2011)	1116	North American Vertical Datum 1988	5103
13RFP140090.las	NAD83 (National Spatial Reference System 2011)	1116	North American Vertical Datum 1988	5103
13RFP140105.las	NAD83 (National Spatial Reference System 2011)	1116	North American Vertical Datum 1988	5103
13RFP140120.las	NAD83 (National Spatial Reference System 2011)	1116	North American Vertical Datum 1988	5103
13RFP140135.las	NAD83 (National Spatial Reference System 2011)	1116	North American Vertical Datum 1988	5103
13RFP140150.las	NAD83 (National Spatial Reference System 2011)	1116	North American Vertical Datum 1988	5103
13RFP140165.las	NAD83 (National Spatial Reference System 2011)	1116	North American Vertical Datum 1988	5103
13RFP140180.las	NAD83 (National Spatial Reference System 2011)	1116	North American Vertical Datum 1988	5103
13RFP140195.las	NAD83 (National Spatial Reference System 2011)	1116	North American Vertical Datum 1988	5103
13RFP140210.las	NAD83 (National Spatial Reference System 2011)	1116	North American Vertical Datum 1988	5103
13RFP140225.las	NAD83 (National Spatial Reference System 2011)	1116	North American Vertical Datum 1988	5103
13RFP140240.las	NAD83 (National Spatial Reference System 2011)	1116	North American Vertical Datum 1988	5103
13RFP140255.las	NAD83 (National Spatial Reference System 2011)	1116	North American Vertical Datum 1988	5103
13RFP140270.las	NAD83 (National Spatial Reference System 2011)	1116	North American Vertical Datum 1988	5103
13RFP140285.las	NAD83 (National Spatial Reference System 2011)	1116	North American Vertical Datum 1988	5103
13RFP140300.las	NAD83 (National Spatial Reference System 2011)	1116	North American Vertical Datum 1988	5103

DPH-4 Report on Datums - continued

File	Horizontal Datum	EPSG Code	Vertical Datum	EPSG Code
13RFP140315.las	NAD83 (National Spatial Reference System 2011)	1116	North American Vertical Datum 1988	5103
13RFP140330.las	NAD83 (National Spatial Reference System 2011)	1116	North American Vertical Datum 1988	5103
13RFP140345.las	NAD83 (National Spatial Reference System 2011)	1116	North American Vertical Datum 1988	5103
13RFP140360.las	NAD83 (National Spatial Reference System 2011)	1116	North American Vertical Datum 1988	5103
13RFP140375.las	NAD83 (National Spatial Reference System 2011)	1116	North American Vertical Datum 1988	5103
13RFP140390.las	NAD83 (National Spatial Reference System 2011)	1116	North American Vertical Datum 1988	5103
13RFP140405.las	NAD83 (National Spatial Reference System 2011)	1116	North American Vertical Datum 1988	5103
13RFP140420.las	NAD83 (National Spatial Reference System 2011)	1116	North American Vertical Datum 1988	5103
13RFP140435.las	NAD83 (National Spatial Reference System 2011)	1116	North American Vertical Datum 1988	5103
13RFP140450.las	NAD83 (National Spatial Reference System 2011)	1116	North American Vertical Datum 1988	5103
13RFP140465.las	NAD83 (National Spatial Reference System 2011)	1116	North American Vertical Datum 1988	5103
13RFP140480.las	NAD83 (National Spatial Reference System 2011)	1116	North American Vertical Datum 1988	5103
13RFP140495.las	NAD83 (National Spatial Reference System 2011)	1116	North American Vertical Datum 1988	5103
13RFP140510.las	NAD83 (National Spatial Reference System 2011)	1116	North American Vertical Datum 1988	5103
13RFP140525.las	NAD83 (National Spatial Reference System 2011)	1116	North American Vertical Datum 1988	5103
13RFP140540.las	NAD83 (National Spatial Reference System 2011)	1116	North American Vertical Datum 1988	5103
13RFP140555.las	NAD83 (National Spatial Reference System 2011)	1116	North American Vertical Datum 1988	5103
13RFP140570.las	NAD83 (National Spatial Reference System 2011)	1116	North American Vertical Datum 1988	5103
13RFP140585.las	NAD83 (National Spatial Reference System 2011)	1116	North American Vertical Datum 1988	5103
13RFP140600.las	NAD83 (National Spatial Reference System 2011)	1116	North American Vertical Datum 1988	5103
13RFP140615.las	NAD83 (National Spatial Reference System 2011)	1116	North American Vertical Datum 1988	5103
13RFP140630.las	NAD83 (National Spatial Reference System 2011)	1116	North American Vertical Datum 1988	5103
13RFP140645.las	NAD83 (National Spatial Reference System 2011)	1116	North American Vertical Datum 1988	5103
13RFP140660.las	NAD83 (National Spatial Reference System 2011)	1116	North American Vertical Datum 1988	5103
13RFP140675.las	NAD83 (National Spatial Reference System 2011)	1116	North American Vertical Datum 1988	5103
13RFP140690.las	NAD83 (National Spatial Reference System 2011)	1116	North American Vertical Datum 1988	5103
13RFP140705.las	NAD83 (National Spatial Reference System 2011)	1116	North American Vertical Datum 1988	5103
13RFP140720.las	NAD83 (National Spatial Reference System 2011)	1116	North American Vertical Datum 1988	5103
13RFP140735.las	NAD83 (National Spatial Reference System 2011)	1116	North American Vertical Datum 1988	5103
13RFP140750.las	NAD83 (National Spatial Reference System 2011)	1116	North American Vertical Datum 1988	5103
13RFP140765.las	NAD83 (National Spatial Reference System 2011)	1116	North American Vertical Datum 1988	5103
13RFP140780.las	NAD83 (National Spatial Reference System 2011)	1116	North American Vertical Datum 1988	5103
13RFP140795.las	NAD83 (National Spatial Reference System 2011)	1116	North American Vertical Datum 1988	5103
13RFP140810.las	NAD83 (National Spatial Reference System 2011)	1116	North American Vertical Datum 1988	5103

DPH-4 Report on Datums - continued

File	Horizontal Datum	EPSG Code	Vertical Datum	EPSG Code
13RFP140825.las	NAD83 (National Spatial Reference System 2011)	1116	North American Vertical Datum 1988	5103
13RFP140840.las	NAD83 (National Spatial Reference System 2011)	1116	North American Vertical Datum 1988	5103
13RFP140855.las	NAD83 (National Spatial Reference System 2011)	1116	North American Vertical Datum 1988	5103
13RFP140870.las	NAD83 (National Spatial Reference System 2011)	1116	North American Vertical Datum 1988	5103
13RFP140885.las	NAD83 (National Spatial Reference System 2011)	1116	North American Vertical Datum 1988	5103
13RFP140900.las	NAD83 (National Spatial Reference System 2011)	1116	North American Vertical Datum 1988	5103
13RFP140915.las	NAD83 (National Spatial Reference System 2011)	1116	North American Vertical Datum 1988	5103
13RFP140930.las	NAD83 (National Spatial Reference System 2011)	1116	North American Vertical Datum 1988	5103
13RFP140945.las	NAD83 (National Spatial Reference System 2011)	1116	North American Vertical Datum 1988	5103
13RFP140960.las	NAD83 (National Spatial Reference System 2011)	1116	North American Vertical Datum 1988	5103
13RFP140975.las	NAD83 (National Spatial Reference System 2011)	1116	North American Vertical Datum 1988	5103
13RFP140990.las	NAD83 (National Spatial Reference System 2011)	1116	North American Vertical Datum 1988	5103
13RFP155000.las	NAD83 (National Spatial Reference System 2011)	1116	North American Vertical Datum 1988	5103
13RFP155015.las	NAD83 (National Spatial Reference System 2011)	1116	North American Vertical Datum 1988	5103
13RFP155030.las	NAD83 (National Spatial Reference System 2011)	1116	North American Vertical Datum 1988	5103
13RFP155045.las	NAD83 (National Spatial Reference System 2011)	1116	North American Vertical Datum 1988	5103
13RFP155060.las	NAD83 (National Spatial Reference System 2011)	1116	North American Vertical Datum 1988	5103
13RFP155075.las	NAD83 (National Spatial Reference System 2011)	1116	North American Vertical Datum 1988	5103
13RFP155090.las	NAD83 (National Spatial Reference System 2011)	1116	North American Vertical Datum 1988	5103
13RFP155105.las	NAD83 (National Spatial Reference System 2011)	1116	North American Vertical Datum 1988	5103
13RFP155120.las	NAD83 (National Spatial Reference System 2011)	1116	North American Vertical Datum 1988	5103
13RFP155135.las	NAD83 (National Spatial Reference System 2011)	1116	North American Vertical Datum 1988	5103
13RFP155150.las	NAD83 (National Spatial Reference System 2011)	1116	North American Vertical Datum 1988	5103
13RFP155165.las	NAD83 (National Spatial Reference System 2011)	1116	North American Vertical Datum 1988	5103
13RFP155180.las	NAD83 (National Spatial Reference System 2011)	1116	North American Vertical Datum 1988	5103
13RFP155195.las	NAD83 (National Spatial Reference System 2011)	1116	North American Vertical Datum 1988	5103
13RFP155210.las	NAD83 (National Spatial Reference System 2011)	1116	North American Vertical Datum 1988	5103
13RFP155225.las	NAD83 (National Spatial Reference System 2011)	1116	North American Vertical Datum 1988	5103
13RFP155240.las	NAD83 (National Spatial Reference System 2011)	1116	North American Vertical Datum 1988	5103
13RFP155255.las	NAD83 (National Spatial Reference System 2011)	1116	North American Vertical Datum 1988	5103
13RFP155270.las	NAD83 (National Spatial Reference System 2011)	1116	North American Vertical Datum 1988	5103
13RFP155285.las	NAD83 (National Spatial Reference System 2011)	1116	North American Vertical Datum 1988	5103
13RFP155300.las	NAD83 (National Spatial Reference System 2011)	1116	North American Vertical Datum 1988	5103
13RFP155315.las	NAD83 (National Spatial Reference System 2011)	1116	North American Vertical Datum 1988	5103

DPH-4 Report on Datums - continued

File	Horizontal Datum	EPSG Code	Vertical Datum	EPSG Code
13RFP155330.las	NAD83 (National Spatial Reference System 2011)	1116	North American Vertical Datum 1988	5103
13RFP155345.las	NAD83 (National Spatial Reference System 2011)	1116	North American Vertical Datum 1988	5103
13RFP155360.las	NAD83 (National Spatial Reference System 2011)	1116	North American Vertical Datum 1988	5103
13RFP155375.las	NAD83 (National Spatial Reference System 2011)	1116	North American Vertical Datum 1988	5103
13RFP155390.las	NAD83 (National Spatial Reference System 2011)	1116	North American Vertical Datum 1988	5103
13RFP155405.las	NAD83 (National Spatial Reference System 2011)	1116	North American Vertical Datum 1988	5103
13RFP155420.las	NAD83 (National Spatial Reference System 2011)	1116	North American Vertical Datum 1988	5103
13RFP155435.las	NAD83 (National Spatial Reference System 2011)	1116	North American Vertical Datum 1988	5103
13RFP155450.las	NAD83 (National Spatial Reference System 2011)	1116	North American Vertical Datum 1988	5103
13RFP155465.las	NAD83 (National Spatial Reference System 2011)	1116	North American Vertical Datum 1988	5103
13RFP155480.las	NAD83 (National Spatial Reference System 2011)	1116	North American Vertical Datum 1988	5103
13RFP155495.las	NAD83 (National Spatial Reference System 2011)	1116	North American Vertical Datum 1988	5103
13RFP155510.las	NAD83 (National Spatial Reference System 2011)	1116	North American Vertical Datum 1988	5103
13RFP155525.las	NAD83 (National Spatial Reference System 2011)	1116	North American Vertical Datum 1988	5103
13RFP155540.las	NAD83 (National Spatial Reference System 2011)	1116	North American Vertical Datum 1988	5103
13RFP155555.las	NAD83 (National Spatial Reference System 2011)	1116	North American Vertical Datum 1988	5103
13RFP155570.las	NAD83 (National Spatial Reference System 2011)	1116	North American Vertical Datum 1988	5103
13RFP155585.las	NAD83 (National Spatial Reference System 2011)	1116	North American Vertical Datum 1988	5103
13RFP155600.las	NAD83 (National Spatial Reference System 2011)	1116	North American Vertical Datum 1988	5103
13RFP155615.las	NAD83 (National Spatial Reference System 2011)	1116	North American Vertical Datum 1988	5103
13RFP155630.las	NAD83 (National Spatial Reference System 2011)	1116	North American Vertical Datum 1988	5103
13RFP155645.las	NAD83 (National Spatial Reference System 2011)	1116	North American Vertical Datum 1988	5103
13RFP155660.las	NAD83 (National Spatial Reference System 2011)	1116	North American Vertical Datum 1988	5103
13RFP155675.las	NAD83 (National Spatial Reference System 2011)	1116	North American Vertical Datum 1988	5103
13RFP155690.las	NAD83 (National Spatial Reference System 2011)	1116	North American Vertical Datum 1988	5103
13RFP155705.las	NAD83 (National Spatial Reference System 2011)	1116	North American Vertical Datum 1988	5103
13RFP155720.las	NAD83 (National Spatial Reference System 2011)	1116	North American Vertical Datum 1988	5103
13RFP155735.las	NAD83 (National Spatial Reference System 2011)	1116	North American Vertical Datum 1988	5103
13RFP155750.las	NAD83 (National Spatial Reference System 2011)	1116	North American Vertical Datum 1988	5103
13RFP155765.las	NAD83 (National Spatial Reference System 2011)	1116	North American Vertical Datum 1988	5103
13RFP155780.las	NAD83 (National Spatial Reference System 2011)	1116	North American Vertical Datum 1988	5103
13RFP155795.las	NAD83 (National Spatial Reference System 2011)	1116	North American Vertical Datum 1988	5103
13RFP155810.las	NAD83 (National Spatial Reference System 2011)	1116	North American Vertical Datum 1988	5103
13RFP155825.las	NAD83 (National Spatial Reference System 2011)	1116	North American Vertical Datum 1988	5103

DPH-4 Report on Datums - continued

File	Horizontal Datum	EPSG Code	Vertical Datum	EPSG Code
13RFP155840.las	NAD83 (National Spatial Reference System 2011)	1116	North American Vertical Datum 1988	5103
13RFP155855.las	NAD83 (National Spatial Reference System 2011)	1116	North American Vertical Datum 1988	5103
13RFP155870.las	NAD83 (National Spatial Reference System 2011)	1116	North American Vertical Datum 1988	5103
13RFP155885.las	NAD83 (National Spatial Reference System 2011)	1116	North American Vertical Datum 1988	5103
13RFP155900.las	NAD83 (National Spatial Reference System 2011)	1116	North American Vertical Datum 1988	5103
13RFP155915.las	NAD83 (National Spatial Reference System 2011)	1116	North American Vertical Datum 1988	5103
13RFP155930.las	NAD83 (National Spatial Reference System 2011)	1116	North American Vertical Datum 1988	5103
13RFP155945.las	NAD83 (National Spatial Reference System 2011)	1116	North American Vertical Datum 1988	5103
13RFP155960.las	NAD83 (National Spatial Reference System 2011)	1116	North American Vertical Datum 1988	5103
13RFP155975.las	NAD83 (National Spatial Reference System 2011)	1116	North American Vertical Datum 1988	5103
13RFP155990.las	NAD83 (National Spatial Reference System 2011)	1116	North American Vertical Datum 1988	5103
13RFP170000.las	NAD83 (National Spatial Reference System 2011)	1116	North American Vertical Datum 1988	5103
13RFP170015.las	NAD83 (National Spatial Reference System 2011)	1116	North American Vertical Datum 1988	5103
13RFP170030.las	NAD83 (National Spatial Reference System 2011)	1116	North American Vertical Datum 1988	5103
13RFP170045.las	NAD83 (National Spatial Reference System 2011)	1116	North American Vertical Datum 1988	5103
13RFP170060.las	NAD83 (National Spatial Reference System 2011)	1116	North American Vertical Datum 1988	5103
13RFP170075.las	NAD83 (National Spatial Reference System 2011)	1116	North American Vertical Datum 1988	5103
13RFP170090.las	NAD83 (National Spatial Reference System 2011)	1116	North American Vertical Datum 1988	5103
13RFP170105.las	NAD83 (National Spatial Reference System 2011)	1116	North American Vertical Datum 1988	5103
13RFP170120.las	NAD83 (National Spatial Reference System 2011)	1116	North American Vertical Datum 1988	5103
13RFP170135.las	NAD83 (National Spatial Reference System 2011)	1116	North American Vertical Datum 1988	5103
13RFP170150.las	NAD83 (National Spatial Reference System 2011)	1116	North American Vertical Datum 1988	5103
13RFP170165.las	NAD83 (National Spatial Reference System 2011)	1116	North American Vertical Datum 1988	5103
13RFP170180.las	NAD83 (National Spatial Reference System 2011)	1116	North American Vertical Datum 1988	5103
13RFP170195.las	NAD83 (National Spatial Reference System 2011)	1116	North American Vertical Datum 1988	5103
13RFP170210.las	NAD83 (National Spatial Reference System 2011)	1116	North American Vertical Datum 1988	5103
13RFP170225.las	NAD83 (National Spatial Reference System 2011)	1116	North American Vertical Datum 1988	5103
13RFP170240.las	NAD83 (National Spatial Reference System 2011)	1116	North American Vertical Datum 1988	5103
13RFP170255.las	NAD83 (National Spatial Reference System 2011)	1116	North American Vertical Datum 1988	5103
13RFP170270.las	NAD83 (National Spatial Reference System 2011)	1116	North American Vertical Datum 1988	5103
13RFP170285.las	NAD83 (National Spatial Reference System 2011)	1116	North American Vertical Datum 1988	5103
13RFP170300.las	NAD83 (National Spatial Reference System 2011)	1116	North American Vertical Datum 1988	5103
13RFP170315.las	NAD83 (National Spatial Reference System 2011)	1116	North American Vertical Datum 1988	5103
13RFP170330.las	NAD83 (National Spatial Reference System 2011)	1116	North American Vertical Datum 1988	5103

DPH-4 Report on Datums - continued

File	Horizontal Datum	EPSG Code	Vertical Datum	EPSG Code
13RFP170345.las	NAD83 (National Spatial Reference System 2011)	1116	North American Vertical Datum 1988	5103
13RFP170360.las	NAD83 (National Spatial Reference System 2011)	1116	North American Vertical Datum 1988	5103
13RFP170375.las	NAD83 (National Spatial Reference System 2011)	1116	North American Vertical Datum 1988	5103
13RFP170390.las	NAD83 (National Spatial Reference System 2011)	1116	North American Vertical Datum 1988	5103
13RFP170405.las	NAD83 (National Spatial Reference System 2011)	1116	North American Vertical Datum 1988	5103
13RFP170420.las	NAD83 (National Spatial Reference System 2011)	1116	North American Vertical Datum 1988	5103
13RFP170435.las	NAD83 (National Spatial Reference System 2011)	1116	North American Vertical Datum 1988	5103
13RFP170450.las	NAD83 (National Spatial Reference System 2011)	1116	North American Vertical Datum 1988	5103
13RFP170465.las	NAD83 (National Spatial Reference System 2011)	1116	North American Vertical Datum 1988	5103
13RFP170480.las	NAD83 (National Spatial Reference System 2011)	1116	North American Vertical Datum 1988	5103
13RFP170495.las	NAD83 (National Spatial Reference System 2011)	1116	North American Vertical Datum 1988	5103
13RFP170510.las	NAD83 (National Spatial Reference System 2011)	1116	North American Vertical Datum 1988	5103
13RFP170525.las	NAD83 (National Spatial Reference System 2011)	1116	North American Vertical Datum 1988	5103
13RFP170540.las	NAD83 (National Spatial Reference System 2011)	1116	North American Vertical Datum 1988	5103
13RFP170555.las	NAD83 (National Spatial Reference System 2011)	1116	North American Vertical Datum 1988	5103
13RFP170570.las	NAD83 (National Spatial Reference System 2011)	1116	North American Vertical Datum 1988	5103
13RFP170585.las	NAD83 (National Spatial Reference System 2011)	1116	North American Vertical Datum 1988	5103
13RFP170600.las	NAD83 (National Spatial Reference System 2011)	1116	North American Vertical Datum 1988	5103
13RFP170615.las	NAD83 (National Spatial Reference System 2011)	1116	North American Vertical Datum 1988	5103
13RFP170630.las	NAD83 (National Spatial Reference System 2011)	1116	North American Vertical Datum 1988	5103
13RFP170645.las	NAD83 (National Spatial Reference System 2011)	1116	North American Vertical Datum 1988	5103
13RFP170660.las	NAD83 (National Spatial Reference System 2011)	1116	North American Vertical Datum 1988	5103
13RFP170675.las	NAD83 (National Spatial Reference System 2011)	1116	North American Vertical Datum 1988	5103
13RFP170690.las	NAD83 (National Spatial Reference System 2011)	1116	North American Vertical Datum 1988	5103
13RFP170705.las	NAD83 (National Spatial Reference System 2011)	1116	North American Vertical Datum 1988	5103
13RFP170720.las	NAD83 (National Spatial Reference System 2011)	1116	North American Vertical Datum 1988	5103
13RFP170735.las	NAD83 (National Spatial Reference System 2011)	1116	North American Vertical Datum 1988	5103
13RFP170750.las	NAD83 (National Spatial Reference System 2011)	1116	North American Vertical Datum 1988	5103
13RFP170765.las	NAD83 (National Spatial Reference System 2011)	1116	North American Vertical Datum 1988	5103
13RFP170780.las	NAD83 (National Spatial Reference System 2011)	1116	North American Vertical Datum 1988	5103
13RFP170795.las	NAD83 (National Spatial Reference System 2011)	1116	North American Vertical Datum 1988	5103
13RFP170810.las	NAD83 (National Spatial Reference System 2011)	1116	North American Vertical Datum 1988	5103
13RFP170825.las	NAD83 (National Spatial Reference System 2011)	1116	North American Vertical Datum 1988	5103
13RFP170840.las	NAD83 (National Spatial Reference System 2011)	1116	North American Vertical Datum 1988	5103

DPH-4 Report on Datums - continued

File	Horizontal Datum	EPSG Code	Vertical Datum	EPSG Code
13RFP170855.las	NAD83 (National Spatial Reference System 2011)	1116	North American Vertical Datum 1988	5103
13RFP170870.las	NAD83 (National Spatial Reference System 2011)	1116	North American Vertical Datum 1988	5103
13RFP170885.las	NAD83 (National Spatial Reference System 2011)	1116	North American Vertical Datum 1988	5103
13RFP170900.las	NAD83 (National Spatial Reference System 2011)	1116	North American Vertical Datum 1988	5103
13RFP170915.las	NAD83 (National Spatial Reference System 2011)	1116	North American Vertical Datum 1988	5103
13RFP170930.las	NAD83 (National Spatial Reference System 2011)	1116	North American Vertical Datum 1988	5103
13RFP170945.las	NAD83 (National Spatial Reference System 2011)	1116	North American Vertical Datum 1988	5103
13RFP170960.las	NAD83 (National Spatial Reference System 2011)	1116	North American Vertical Datum 1988	5103
13RFP170975.las	NAD83 (National Spatial Reference System 2011)	1116	North American Vertical Datum 1988	5103
13RFP170990.las	NAD83 (National Spatial Reference System 2011)	1116	North American Vertical Datum 1988	5103
13RFP185000.las	NAD83 (National Spatial Reference System 2011)	1116	North American Vertical Datum 1988	5103
13RFP185015.las	NAD83 (National Spatial Reference System 2011)	1116	North American Vertical Datum 1988	5103
13RFP185030.las	NAD83 (National Spatial Reference System 2011)	1116	North American Vertical Datum 1988	5103
13RFP185045.las	NAD83 (National Spatial Reference System 2011)	1116	North American Vertical Datum 1988	5103
13RFP185060.las	NAD83 (National Spatial Reference System 2011)	1116	North American Vertical Datum 1988	5103
13RFP185075.las	NAD83 (National Spatial Reference System 2011)	1116	North American Vertical Datum 1988	5103
13RFP185090.las	NAD83 (National Spatial Reference System 2011)	1116	North American Vertical Datum 1988	5103
13RFP185105.las	NAD83 (National Spatial Reference System 2011)	1116	North American Vertical Datum 1988	5103
13RFP185120.las	NAD83 (National Spatial Reference System 2011)	1116	North American Vertical Datum 1988	5103
13RFP185135.las	NAD83 (National Spatial Reference System 2011)	1116	North American Vertical Datum 1988	5103
13RFP185150.las	NAD83 (National Spatial Reference System 2011)	1116	North American Vertical Datum 1988	5103
13RFP185165.las	NAD83 (National Spatial Reference System 2011)	1116	North American Vertical Datum 1988	5103
13RFP185180.las	NAD83 (National Spatial Reference System 2011)	1116	North American Vertical Datum 1988	5103
13RFP185195.las	NAD83 (National Spatial Reference System 2011)	1116	North American Vertical Datum 1988	5103
13RFP185210.las	NAD83 (National Spatial Reference System 2011)	1116	North American Vertical Datum 1988	5103
13RFP185225.las	NAD83 (National Spatial Reference System 2011)	1116	North American Vertical Datum 1988	5103
13RFP185240.las	NAD83 (National Spatial Reference System 2011)	1116	North American Vertical Datum 1988	5103
13RFP185255.las	NAD83 (National Spatial Reference System 2011)	1116	North American Vertical Datum 1988	5103
13RFP185270.las	NAD83 (National Spatial Reference System 2011)	1116	North American Vertical Datum 1988	5103
13RFP185285.las	NAD83 (National Spatial Reference System 2011)	1116	North American Vertical Datum 1988	5103
13RFP185300.las	NAD83 (National Spatial Reference System 2011)	1116	North American Vertical Datum 1988	5103
13RFP185315.las	NAD83 (National Spatial Reference System 2011)	1116	North American Vertical Datum 1988	5103
13RFP185330.las	NAD83 (National Spatial Reference System 2011)	1116	North American Vertical Datum 1988	5103
13RFP185345.las	NAD83 (National Spatial Reference System 2011)	1116	North American Vertical Datum 1988	5103

DPH-4 Report on Datums - continued

File	Horizontal Datum	EPSG Code	Vertical Datum	EPSG Code
13RFP185360.las	NAD83 (National Spatial Reference System 2011)	1116	North American Vertical Datum 1988	5103
13RFP185375.las	NAD83 (National Spatial Reference System 2011)	1116	North American Vertical Datum 1988	5103
13RFP185390.las	NAD83 (National Spatial Reference System 2011)	1116	North American Vertical Datum 1988	5103
13RFP185405.las	NAD83 (National Spatial Reference System 2011)	1116	North American Vertical Datum 1988	5103
13RFP185420.las	NAD83 (National Spatial Reference System 2011)	1116	North American Vertical Datum 1988	5103
13RFP185435.las	NAD83 (National Spatial Reference System 2011)	1116	North American Vertical Datum 1988	5103
13RFP185450.las	NAD83 (National Spatial Reference System 2011)	1116	North American Vertical Datum 1988	5103
13RFP185465.las	NAD83 (National Spatial Reference System 2011)	1116	North American Vertical Datum 1988	5103
13RFP185480.las	NAD83 (National Spatial Reference System 2011)	1116	North American Vertical Datum 1988	5103
13RFP185495.las	NAD83 (National Spatial Reference System 2011)	1116	North American Vertical Datum 1988	5103
13RFP185510.las	NAD83 (National Spatial Reference System 2011)	1116	North American Vertical Datum 1988	5103
13RFP185525.las	NAD83 (National Spatial Reference System 2011)	1116	North American Vertical Datum 1988	5103
13RFP185540.las	NAD83 (National Spatial Reference System 2011)	1116	North American Vertical Datum 1988	5103
13RFP185555.las	NAD83 (National Spatial Reference System 2011)	1116	North American Vertical Datum 1988	5103
13RFP185570.las	NAD83 (National Spatial Reference System 2011)	1116	North American Vertical Datum 1988	5103
13RFP185585.las	NAD83 (National Spatial Reference System 2011)	1116	North American Vertical Datum 1988	5103
13RFP185600.las	NAD83 (National Spatial Reference System 2011)	1116	North American Vertical Datum 1988	5103
13RFP185615.las	NAD83 (National Spatial Reference System 2011)	1116	North American Vertical Datum 1988	5103
13RFP185630.las	NAD83 (National Spatial Reference System 2011)	1116	North American Vertical Datum 1988	5103
13RFP185645.las	NAD83 (National Spatial Reference System 2011)	1116	North American Vertical Datum 1988	5103
13RFP185660.las	NAD83 (National Spatial Reference System 2011)	1116	North American Vertical Datum 1988	5103
13RFP185675.las	NAD83 (National Spatial Reference System 2011)	1116	North American Vertical Datum 1988	5103
13RFP185690.las	NAD83 (National Spatial Reference System 2011)	1116	North American Vertical Datum 1988	5103
13RFP185705.las	NAD83 (National Spatial Reference System 2011)	1116	North American Vertical Datum 1988	5103
13RFP185720.las	NAD83 (National Spatial Reference System 2011)	1116	North American Vertical Datum 1988	5103
13RFP185735.las	NAD83 (National Spatial Reference System 2011)	1116	North American Vertical Datum 1988	5103
13RFP185750.las	NAD83 (National Spatial Reference System 2011)	1116	North American Vertical Datum 1988	5103
13RFP185765.las	NAD83 (National Spatial Reference System 2011)	1116	North American Vertical Datum 1988	5103
13RFP185780.las	NAD83 (National Spatial Reference System 2011)	1116	North American Vertical Datum 1988	5103
13RFP185795.las	NAD83 (National Spatial Reference System 2011)	1116	North American Vertical Datum 1988	5103
13RFP185810.las	NAD83 (National Spatial Reference System 2011)	1116	North American Vertical Datum 1988	5103
13RFP185825.las	NAD83 (National Spatial Reference System 2011)	1116	North American Vertical Datum 1988	5103
13RFP185840.las	NAD83 (National Spatial Reference System 2011)	1116	North American Vertical Datum 1988	5103
13RFP185855.las	NAD83 (National Spatial Reference System 2011)	1116	North American Vertical Datum 1988	5103

DPH-4 Report on Datums - continued

File	Horizontal Datum	EPSG Code	Vertical Datum	EPSG Code
13RFP185870.las	NAD83 (National Spatial Reference System 2011)	1116	North American Vertical Datum 1988	5103
13RFP185885.las	NAD83 (National Spatial Reference System 2011)	1116	North American Vertical Datum 1988	5103
13RFP185900.las	NAD83 (National Spatial Reference System 2011)	1116	North American Vertical Datum 1988	5103
13RFP185915.las	NAD83 (National Spatial Reference System 2011)	1116	North American Vertical Datum 1988	5103
13RFP185930.las	NAD83 (National Spatial Reference System 2011)	1116	North American Vertical Datum 1988	5103
13RFP185945.las	NAD83 (National Spatial Reference System 2011)	1116	North American Vertical Datum 1988	5103
13RFP185960.las	NAD83 (National Spatial Reference System 2011)	1116	North American Vertical Datum 1988	5103
13RFP185975.las	NAD83 (National Spatial Reference System 2011)	1116	North American Vertical Datum 1988	5103
13RFP185990.las	NAD83 (National Spatial Reference System 2011)	1116	North American Vertical Datum 1988	5103
13RFP200000.las	NAD83 (National Spatial Reference System 2011)	1116	North American Vertical Datum 1988	5103
13RFP200015.las	NAD83 (National Spatial Reference System 2011)	1116	North American Vertical Datum 1988	5103
13RFP200030.las	NAD83 (National Spatial Reference System 2011)	1116	North American Vertical Datum 1988	5103
13RFP200045.las	NAD83 (National Spatial Reference System 2011)	1116	North American Vertical Datum 1988	5103
13RFP200060.las	NAD83 (National Spatial Reference System 2011)	1116	North American Vertical Datum 1988	5103
13RFP200075.las	NAD83 (National Spatial Reference System 2011)	1116	North American Vertical Datum 1988	5103
13RFP200090.las	NAD83 (National Spatial Reference System 2011)	1116	North American Vertical Datum 1988	5103
13RFP200105.las	NAD83 (National Spatial Reference System 2011)	1116	North American Vertical Datum 1988	5103
13RFP200120.las	NAD83 (National Spatial Reference System 2011)	1116	North American Vertical Datum 1988	5103
13RFP200135.las	NAD83 (National Spatial Reference System 2011)	1116	North American Vertical Datum 1988	5103
13RFP200150.las	NAD83 (National Spatial Reference System 2011)	1116	North American Vertical Datum 1988	5103
13RFP200165.las	NAD83 (National Spatial Reference System 2011)	1116	North American Vertical Datum 1988	5103
13RFP200180.las	NAD83 (National Spatial Reference System 2011)	1116	North American Vertical Datum 1988	5103
13RFP200195.las	NAD83 (National Spatial Reference System 2011)	1116	North American Vertical Datum 1988	5103
13RFP200210.las	NAD83 (National Spatial Reference System 2011)	1116	North American Vertical Datum 1988	5103
13RFP200225.las	NAD83 (National Spatial Reference System 2011)	1116	North American Vertical Datum 1988	5103
13RFP200240.las	NAD83 (National Spatial Reference System 2011)	1116	North American Vertical Datum 1988	5103
13RFP200255.las	NAD83 (National Spatial Reference System 2011)	1116	North American Vertical Datum 1988	5103
13RFP200270.las	NAD83 (National Spatial Reference System 2011)	1116	North American Vertical Datum 1988	5103
13RFP200285.las	NAD83 (National Spatial Reference System 2011)	1116	North American Vertical Datum 1988	5103
13RFP200300.las	NAD83 (National Spatial Reference System 2011)	1116	North American Vertical Datum 1988	5103
13RFP200315.las	NAD83 (National Spatial Reference System 2011)	1116	North American Vertical Datum 1988	5103
13RFP200330.las	NAD83 (National Spatial Reference System 2011)	1116	North American Vertical Datum 1988	5103
13RFP200345.las	NAD83 (National Spatial Reference System 2011)	1116	North American Vertical Datum 1988	5103
13RFP200360.las	NAD83 (National Spatial Reference System 2011)	1116	North American Vertical Datum 1988	5103

DPH-4 Report on Datums - continued

File	Horizontal Datum	EPSG Code	Vertical Datum	EPSG Code
13RFP200375.las	NAD83 (National Spatial Reference System 2011)	1116	North American Vertical Datum 1988	5103
13RFP200390.las	NAD83 (National Spatial Reference System 2011)	1116	North American Vertical Datum 1988	5103
13RFP200405.las	NAD83 (National Spatial Reference System 2011)	1116	North American Vertical Datum 1988	5103
13RFP200420.las	NAD83 (National Spatial Reference System 2011)	1116	North American Vertical Datum 1988	5103
13RFP200435.las	NAD83 (National Spatial Reference System 2011)	1116	North American Vertical Datum 1988	5103
13RFP200450.las	NAD83 (National Spatial Reference System 2011)	1116	North American Vertical Datum 1988	5103
13RFP200465.las	NAD83 (National Spatial Reference System 2011)	1116	North American Vertical Datum 1988	5103
13RFP200480.las	NAD83 (National Spatial Reference System 2011)	1116	North American Vertical Datum 1988	5103
13RFP200495.las	NAD83 (National Spatial Reference System 2011)	1116	North American Vertical Datum 1988	5103
13RFP200510.las	NAD83 (National Spatial Reference System 2011)	1116	North American Vertical Datum 1988	5103
13RFP200525.las	NAD83 (National Spatial Reference System 2011)	1116	North American Vertical Datum 1988	5103
13RFP200540.las	NAD83 (National Spatial Reference System 2011)	1116	North American Vertical Datum 1988	5103
13RFP200555.las	NAD83 (National Spatial Reference System 2011)	1116	North American Vertical Datum 1988	5103
13RFP200570.las	NAD83 (National Spatial Reference System 2011)	1116	North American Vertical Datum 1988	5103
13RFP200585.las	NAD83 (National Spatial Reference System 2011)	1116	North American Vertical Datum 1988	5103
13RFP200600.las	NAD83 (National Spatial Reference System 2011)	1116	North American Vertical Datum 1988	5103
13RFP200615.las	NAD83 (National Spatial Reference System 2011)	1116	North American Vertical Datum 1988	5103
13RFP200630.las	NAD83 (National Spatial Reference System 2011)	1116	North American Vertical Datum 1988	5103
13RFP200645.las	NAD83 (National Spatial Reference System 2011)	1116	North American Vertical Datum 1988	5103
13RFP200660.las	NAD83 (National Spatial Reference System 2011)	1116	North American Vertical Datum 1988	5103
13RFP200675.las	NAD83 (National Spatial Reference System 2011)	1116	North American Vertical Datum 1988	5103
13RFP200690.las	NAD83 (National Spatial Reference System 2011)	1116	North American Vertical Datum 1988	5103
13RFP200705.las	NAD83 (National Spatial Reference System 2011)	1116	North American Vertical Datum 1988	5103
13RFP200720.las	NAD83 (National Spatial Reference System 2011)	1116	North American Vertical Datum 1988	5103
13RFP200735.las	NAD83 (National Spatial Reference System 2011)	1116	North American Vertical Datum 1988	5103
13RFP200750.las	NAD83 (National Spatial Reference System 2011)	1116	North American Vertical Datum 1988	5103
13RFP200765.las	NAD83 (National Spatial Reference System 2011)	1116	North American Vertical Datum 1988	5103
13RFP200780.las	NAD83 (National Spatial Reference System 2011)	1116	North American Vertical Datum 1988	5103
13RFP200795.las	NAD83 (National Spatial Reference System 2011)	1116	North American Vertical Datum 1988	5103
13RFP200810.las	NAD83 (National Spatial Reference System 2011)	1116	North American Vertical Datum 1988	5103
13RFP200825.las	NAD83 (National Spatial Reference System 2011)	1116	North American Vertical Datum 1988	5103
13RFP200840.las	NAD83 (National Spatial Reference System 2011)	1116	North American Vertical Datum 1988	5103
13RFP200855.las	NAD83 (National Spatial Reference System 2011)	1116	North American Vertical Datum 1988	5103
13RFP200870.las	NAD83 (National Spatial Reference System 2011)	1116	North American Vertical Datum 1988	5103

DPH-4 Report on Datums - continued

File	Horizontal Datum	EPSG Code	Vertical Datum	EPSG Code
13RFP200885.las	NAD83 (National Spatial Reference System 2011)	1116	North American Vertical Datum 1988	5103
13RFP200900.las	NAD83 (National Spatial Reference System 2011)	1116	North American Vertical Datum 1988	5103
13RFP200915.las	NAD83 (National Spatial Reference System 2011)	1116	North American Vertical Datum 1988	5103
13RFP200930.las	NAD83 (National Spatial Reference System 2011)	1116	North American Vertical Datum 1988	5103
13RFP200945.las	NAD83 (National Spatial Reference System 2011)	1116	North American Vertical Datum 1988	5103
13RFP200960.las	NAD83 (National Spatial Reference System 2011)	1116	North American Vertical Datum 1988	5103
13RFP200975.las	NAD83 (National Spatial Reference System 2011)	1116	North American Vertical Datum 1988	5103
13RFP200990.las	NAD83 (National Spatial Reference System 2011)	1116	North American Vertical Datum 1988	5103
13RFP215000.las	NAD83 (National Spatial Reference System 2011)	1116	North American Vertical Datum 1988	5103
13RFP215015.las	NAD83 (National Spatial Reference System 2011)	1116	North American Vertical Datum 1988	5103
13RFP215030.las	NAD83 (National Spatial Reference System 2011)	1116	North American Vertical Datum 1988	5103
13RFP215045.las	NAD83 (National Spatial Reference System 2011)	1116	North American Vertical Datum 1988	5103
13RFP215060.las	NAD83 (National Spatial Reference System 2011)	1116	North American Vertical Datum 1988	5103
13RFP215075.las	NAD83 (National Spatial Reference System 2011)	1116	North American Vertical Datum 1988	5103
13RFP215090.las	NAD83 (National Spatial Reference System 2011)	1116	North American Vertical Datum 1988	5103
13RFP215105.las	NAD83 (National Spatial Reference System 2011)	1116	North American Vertical Datum 1988	5103
13RFP215120.las	NAD83 (National Spatial Reference System 2011)	1116	North American Vertical Datum 1988	5103
13RFP215135.las	NAD83 (National Spatial Reference System 2011)	1116	North American Vertical Datum 1988	5103
13RFP215150.las	NAD83 (National Spatial Reference System 2011)	1116	North American Vertical Datum 1988	5103
13RFP215165.las	NAD83 (National Spatial Reference System 2011)	1116	North American Vertical Datum 1988	5103
13RFP215180.las	NAD83 (National Spatial Reference System 2011)	1116	North American Vertical Datum 1988	5103
13RFP215195.las	NAD83 (National Spatial Reference System 2011)	1116	North American Vertical Datum 1988	5103
13RFP215210.las	NAD83 (National Spatial Reference System 2011)	1116	North American Vertical Datum 1988	5103
13RFP215225.las	NAD83 (National Spatial Reference System 2011)	1116	North American Vertical Datum 1988	5103
13RFP215240.las	NAD83 (National Spatial Reference System 2011)	1116	North American Vertical Datum 1988	5103
13RFP215255.las	NAD83 (National Spatial Reference System 2011)	1116	North American Vertical Datum 1988	5103
13RFP215270.las	NAD83 (National Spatial Reference System 2011)	1116	North American Vertical Datum 1988	5103
13RFP215285.las	NAD83 (National Spatial Reference System 2011)	1116	North American Vertical Datum 1988	5103
13RFP215300.las	NAD83 (National Spatial Reference System 2011)	1116	North American Vertical Datum 1988	5103
13RFP215315.las	NAD83 (National Spatial Reference System 2011)	1116	North American Vertical Datum 1988	5103
13RFP215330.las	NAD83 (National Spatial Reference System 2011)	1116	North American Vertical Datum 1988	5103
13RFP215345.las	NAD83 (National Spatial Reference System 2011)	1116	North American Vertical Datum 1988	5103
13RFP215360.las	NAD83 (National Spatial Reference System 2011)	1116	North American Vertical Datum 1988	5103
13RFP215375.las	NAD83 (National Spatial Reference System 2011)	1116	North American Vertical Datum 1988	5103

DPH-4 Report on Datums - continued

File	Horizontal Datum	EPSG Code	Vertical Datum	EPSG Code
13RFP215390.las	NAD83 (National Spatial Reference System 2011)	1116	North American Vertical Datum 1988	5103
13RFP215405.las	NAD83 (National Spatial Reference System 2011)	1116	North American Vertical Datum 1988	5103
13RFP215420.las	NAD83 (National Spatial Reference System 2011)	1116	North American Vertical Datum 1988	5103
13RFP215435.las	NAD83 (National Spatial Reference System 2011)	1116	North American Vertical Datum 1988	5103
13RFP215450.las	NAD83 (National Spatial Reference System 2011)	1116	North American Vertical Datum 1988	5103
13RFP215465.las	NAD83 (National Spatial Reference System 2011)	1116	North American Vertical Datum 1988	5103
13RFP215480.las	NAD83 (National Spatial Reference System 2011)	1116	North American Vertical Datum 1988	5103
13RFP215495.las	NAD83 (National Spatial Reference System 2011)	1116	North American Vertical Datum 1988	5103
13RFP215510.las	NAD83 (National Spatial Reference System 2011)	1116	North American Vertical Datum 1988	5103
13RFP215525.las	NAD83 (National Spatial Reference System 2011)	1116	North American Vertical Datum 1988	5103
13RFP215540.las	NAD83 (National Spatial Reference System 2011)	1116	North American Vertical Datum 1988	5103
13RFP215555.las	NAD83 (National Spatial Reference System 2011)	1116	North American Vertical Datum 1988	5103
13RFP215570.las	NAD83 (National Spatial Reference System 2011)	1116	North American Vertical Datum 1988	5103
13RFP215585.las	NAD83 (National Spatial Reference System 2011)	1116	North American Vertical Datum 1988	5103
13RFP215600.las	NAD83 (National Spatial Reference System 2011)	1116	North American Vertical Datum 1988	5103
13RFP215615.las	NAD83 (National Spatial Reference System 2011)	1116	North American Vertical Datum 1988	5103
13RFP215630.las	NAD83 (National Spatial Reference System 2011)	1116	North American Vertical Datum 1988	5103
13RFP215645.las	NAD83 (National Spatial Reference System 2011)	1116	North American Vertical Datum 1988	5103
13RFP215660.las	NAD83 (National Spatial Reference System 2011)	1116	North American Vertical Datum 1988	5103
13RFP215675.las	NAD83 (National Spatial Reference System 2011)	1116	North American Vertical Datum 1988	5103
13RFP215690.las	NAD83 (National Spatial Reference System 2011)	1116	North American Vertical Datum 1988	5103
13RFP215705.las	NAD83 (National Spatial Reference System 2011)	1116	North American Vertical Datum 1988	5103
13RFP215720.las	NAD83 (National Spatial Reference System 2011)	1116	North American Vertical Datum 1988	5103
13RFP215735.las	NAD83 (National Spatial Reference System 2011)	1116	North American Vertical Datum 1988	5103
13RFP215750.las	NAD83 (National Spatial Reference System 2011)	1116	North American Vertical Datum 1988	5103
13RFP215765.las	NAD83 (National Spatial Reference System 2011)	1116	North American Vertical Datum 1988	5103
13RFP215780.las	NAD83 (National Spatial Reference System 2011)	1116	North American Vertical Datum 1988	5103
13RFP215795.las	NAD83 (National Spatial Reference System 2011)	1116	North American Vertical Datum 1988	5103
13RFP215810.las	NAD83 (National Spatial Reference System 2011)	1116	North American Vertical Datum 1988	5103
13RFP215825.las	NAD83 (National Spatial Reference System 2011)	1116	North American Vertical Datum 1988	5103
13RFP215840.las	NAD83 (National Spatial Reference System 2011)	1116	North American Vertical Datum 1988	5103
13RFP215855.las	NAD83 (National Spatial Reference System 2011)	1116	North American Vertical Datum 1988	5103
13RFP215870.las	NAD83 (National Spatial Reference System 2011)	1116	North American Vertical Datum 1988	5103
13RFP215885.las	NAD83 (National Spatial Reference System 2011)	1116	North American Vertical Datum 1988	5103

DPH-4 Report on Datums - continued

File	Horizontal Datum	EPSG Code	Vertical Datum	EPSG Code
13RFP215900.las	NAD83 (National Spatial Reference System 2011)	1116	North American Vertical Datum 1988	5103
13RFP215915.las	NAD83 (National Spatial Reference System 2011)	1116	North American Vertical Datum 1988	5103
13RFP215930.las	NAD83 (National Spatial Reference System 2011)	1116	North American Vertical Datum 1988	5103
13RFP215945.las	NAD83 (National Spatial Reference System 2011)	1116	North American Vertical Datum 1988	5103
13RFP215960.las	NAD83 (National Spatial Reference System 2011)	1116	North American Vertical Datum 1988	5103
13RFP215975.las	NAD83 (National Spatial Reference System 2011)	1116	North American Vertical Datum 1988	5103
13RFP215990.las	NAD83 (National Spatial Reference System 2011)	1116	North American Vertical Datum 1988	5103
13RFP230000.las	NAD83 (National Spatial Reference System 2011)	1116	North American Vertical Datum 1988	5103
13RFP230015.las	NAD83 (National Spatial Reference System 2011)	1116	North American Vertical Datum 1988	5103
13RFP230030.las	NAD83 (National Spatial Reference System 2011)	1116	North American Vertical Datum 1988	5103
13RFP230045.las	NAD83 (National Spatial Reference System 2011)	1116	North American Vertical Datum 1988	5103
13RFP230060.las	NAD83 (National Spatial Reference System 2011)	1116	North American Vertical Datum 1988	5103
13RFP230075.las	NAD83 (National Spatial Reference System 2011)	1116	North American Vertical Datum 1988	5103
13RFP230090.las	NAD83 (National Spatial Reference System 2011)	1116	North American Vertical Datum 1988	5103
13RFP230105.las	NAD83 (National Spatial Reference System 2011)	1116	North American Vertical Datum 1988	5103
13RFP230120.las	NAD83 (National Spatial Reference System 2011)	1116	North American Vertical Datum 1988	5103
13RFP230135.las	NAD83 (National Spatial Reference System 2011)	1116	North American Vertical Datum 1988	5103
13RFP230150.las	NAD83 (National Spatial Reference System 2011)	1116	North American Vertical Datum 1988	5103
13RFP230165.las	NAD83 (National Spatial Reference System 2011)	1116	North American Vertical Datum 1988	5103
13RFP230180.las	NAD83 (National Spatial Reference System 2011)	1116	North American Vertical Datum 1988	5103
13RFP230195.las	NAD83 (National Spatial Reference System 2011)	1116	North American Vertical Datum 1988	5103
13RFP230210.las	NAD83 (National Spatial Reference System 2011)	1116	North American Vertical Datum 1988	5103
13RFP230225.las	NAD83 (National Spatial Reference System 2011)	1116	North American Vertical Datum 1988	5103
13RFP230240.las	NAD83 (National Spatial Reference System 2011)	1116	North American Vertical Datum 1988	5103
13RFP230255.las	NAD83 (National Spatial Reference System 2011)	1116	North American Vertical Datum 1988	5103
13RFP230270.las	NAD83 (National Spatial Reference System 2011)	1116	North American Vertical Datum 1988	5103
13RFP230285.las	NAD83 (National Spatial Reference System 2011)	1116	North American Vertical Datum 1988	5103
13RFP230300.las	NAD83 (National Spatial Reference System 2011)	1116	North American Vertical Datum 1988	5103
13RFP230315.las	NAD83 (National Spatial Reference System 2011)	1116	North American Vertical Datum 1988	5103
13RFP230330.las	NAD83 (National Spatial Reference System 2011)	1116	North American Vertical Datum 1988	5103
13RFP230345.las	NAD83 (National Spatial Reference System 2011)	1116	North American Vertical Datum 1988	5103
13RFP230360.las	NAD83 (National Spatial Reference System 2011)	1116	North American Vertical Datum 1988	5103
13RFP230375.las	NAD83 (National Spatial Reference System 2011)	1116	North American Vertical Datum 1988	5103
13RFP230390.las	NAD83 (National Spatial Reference System 2011)	1116	North American Vertical Datum 1988	5103

DPH-4 Report on Datums - continued

File	Horizontal Datum	EPSG Code	Vertical Datum	EPSG Code
13RFP230405.las	NAD83 (National Spatial Reference System 2011)	1116	North American Vertical Datum 1988	5103
13RFP230420.las	NAD83 (National Spatial Reference System 2011)	1116	North American Vertical Datum 1988	5103
13RFP230435.las	NAD83 (National Spatial Reference System 2011)	1116	North American Vertical Datum 1988	5103
13RFP230450.las	NAD83 (National Spatial Reference System 2011)	1116	North American Vertical Datum 1988	5103
13RFP230465.las	NAD83 (National Spatial Reference System 2011)	1116	North American Vertical Datum 1988	5103
13RFP230480.las	NAD83 (National Spatial Reference System 2011)	1116	North American Vertical Datum 1988	5103
13RFP230495.las	NAD83 (National Spatial Reference System 2011)	1116	North American Vertical Datum 1988	5103
13RFP230510.las	NAD83 (National Spatial Reference System 2011)	1116	North American Vertical Datum 1988	5103
13RFP230525.las	NAD83 (National Spatial Reference System 2011)	1116	North American Vertical Datum 1988	5103
13RFP230540.las	NAD83 (National Spatial Reference System 2011)	1116	North American Vertical Datum 1988	5103
13RFP230555.las	NAD83 (National Spatial Reference System 2011)	1116	North American Vertical Datum 1988	5103
13RFP230570.las	NAD83 (National Spatial Reference System 2011)	1116	North American Vertical Datum 1988	5103
13RFP230585.las	NAD83 (National Spatial Reference System 2011)	1116	North American Vertical Datum 1988	5103
13RFP230600.las	NAD83 (National Spatial Reference System 2011)	1116	North American Vertical Datum 1988	5103
13RFP230615.las	NAD83 (National Spatial Reference System 2011)	1116	North American Vertical Datum 1988	5103
13RFP230630.las	NAD83 (National Spatial Reference System 2011)	1116	North American Vertical Datum 1988	5103
13RFP230645.las	NAD83 (National Spatial Reference System 2011)	1116	North American Vertical Datum 1988	5103
13RFP230660.las	NAD83 (National Spatial Reference System 2011)	1116	North American Vertical Datum 1988	5103
13RFP230675.las	NAD83 (National Spatial Reference System 2011)	1116	North American Vertical Datum 1988	5103
13RFP230690.las	NAD83 (National Spatial Reference System 2011)	1116	North American Vertical Datum 1988	5103
13RFP230705.las	NAD83 (National Spatial Reference System 2011)	1116	North American Vertical Datum 1988	5103
13RFP230720.las	NAD83 (National Spatial Reference System 2011)	1116	North American Vertical Datum 1988	5103
13RFP230735.las	NAD83 (National Spatial Reference System 2011)	1116	North American Vertical Datum 1988	5103
13RFP230750.las	NAD83 (National Spatial Reference System 2011)	1116	North American Vertical Datum 1988	5103
13RFP230765.las	NAD83 (National Spatial Reference System 2011)	1116	North American Vertical Datum 1988	5103
13RFP230780.las	NAD83 (National Spatial Reference System 2011)	1116	North American Vertical Datum 1988	5103
13RFP230795.las	NAD83 (National Spatial Reference System 2011)	1116	North American Vertical Datum 1988	5103
13RFP230810.las	NAD83 (National Spatial Reference System 2011)	1116	North American Vertical Datum 1988	5103
13RFP230825.las	NAD83 (National Spatial Reference System 2011)	1116	North American Vertical Datum 1988	5103
13RFP230840.las	NAD83 (National Spatial Reference System 2011)	1116	North American Vertical Datum 1988	5103
13RFP230855.las	NAD83 (National Spatial Reference System 2011)	1116	North American Vertical Datum 1988	5103
13RFP230870.las	NAD83 (National Spatial Reference System 2011)	1116	North American Vertical Datum 1988	5103
13RFP230885.las	NAD83 (National Spatial Reference System 2011)	1116	North American Vertical Datum 1988	5103
13RFP230900.las	NAD83 (National Spatial Reference System 2011)	1116	North American Vertical Datum 1988	5103

DPH-4 Report on Datums - continued

File	Horizontal Datum	EPSG Code	Vertical Datum	EPSG Code
13RFP230915.las	NAD83 (National Spatial Reference System 2011)	1116	North American Vertical Datum 1988	5103
13RFP230930.las	NAD83 (National Spatial Reference System 2011)	1116	North American Vertical Datum 1988	5103
13RFP230945.las	NAD83 (National Spatial Reference System 2011)	1116	North American Vertical Datum 1988	5103
13RFP230960.las	NAD83 (National Spatial Reference System 2011)	1116	North American Vertical Datum 1988	5103
13RFP230975.las	NAD83 (National Spatial Reference System 2011)	1116	North American Vertical Datum 1988	5103
13RFP230990.las	NAD83 (National Spatial Reference System 2011)	1116	North American Vertical Datum 1988	5103
13RFP245000.las	NAD83 (National Spatial Reference System 2011)	1116	North American Vertical Datum 1988	5103
13RFP245015.las	NAD83 (National Spatial Reference System 2011)	1116	North American Vertical Datum 1988	5103
13RFP245030.las	NAD83 (National Spatial Reference System 2011)	1116	North American Vertical Datum 1988	5103
13RFP245045.las	NAD83 (National Spatial Reference System 2011)	1116	North American Vertical Datum 1988	5103
13RFP245060.las	NAD83 (National Spatial Reference System 2011)	1116	North American Vertical Datum 1988	5103
13RFP245075.las	NAD83 (National Spatial Reference System 2011)	1116	North American Vertical Datum 1988	5103
13RFP245090.las	NAD83 (National Spatial Reference System 2011)	1116	North American Vertical Datum 1988	5103
13RFP245105.las	NAD83 (National Spatial Reference System 2011)	1116	North American Vertical Datum 1988	5103
13RFP245120.las	NAD83 (National Spatial Reference System 2011)	1116	North American Vertical Datum 1988	5103
13RFP245135.las	NAD83 (National Spatial Reference System 2011)	1116	North American Vertical Datum 1988	5103
13RFP245150.las	NAD83 (National Spatial Reference System 2011)	1116	North American Vertical Datum 1988	5103
13RFP245165.las	NAD83 (National Spatial Reference System 2011)	1116	North American Vertical Datum 1988	5103
13RFP245180.las	NAD83 (National Spatial Reference System 2011)	1116	North American Vertical Datum 1988	5103
13RFP245195.las	NAD83 (National Spatial Reference System 2011)	1116	North American Vertical Datum 1988	5103
13RFP245210.las	NAD83 (National Spatial Reference System 2011)	1116	North American Vertical Datum 1988	5103
13RFP245225.las	NAD83 (National Spatial Reference System 2011)	1116	North American Vertical Datum 1988	5103
13RFP245240.las	NAD83 (National Spatial Reference System 2011)	1116	North American Vertical Datum 1988	5103
13RFP245255.las	NAD83 (National Spatial Reference System 2011)	1116	North American Vertical Datum 1988	5103
13RFP245270.las	NAD83 (National Spatial Reference System 2011)	1116	North American Vertical Datum 1988	5103
13RFP245285.las	NAD83 (National Spatial Reference System 2011)	1116	North American Vertical Datum 1988	5103
13RFP245300.las	NAD83 (National Spatial Reference System 2011)	1116	North American Vertical Datum 1988	5103
13RFP245315.las	NAD83 (National Spatial Reference System 2011)	1116	North American Vertical Datum 1988	5103
13RFP245330.las	NAD83 (National Spatial Reference System 2011)	1116	North American Vertical Datum 1988	5103
13RFP245345.las	NAD83 (National Spatial Reference System 2011)	1116	North American Vertical Datum 1988	5103
13RFP245360.las	NAD83 (National Spatial Reference System 2011)	1116	North American Vertical Datum 1988	5103
13RFP245375.las	NAD83 (National Spatial Reference System 2011)	1116	North American Vertical Datum 1988	5103
13RFP245390.las	NAD83 (National Spatial Reference System 2011)	1116	North American Vertical Datum 1988	5103
13RFP245405.las	NAD83 (National Spatial Reference System 2011)	1116	North American Vertical Datum 1988	5103

DPH-4 Report on Datums - continued

File	Horizontal Datum	EPSG Code	Vertical Datum	EPSG Code
13RFP245420.las	NAD83 (National Spatial Reference System 2011)	1116	North American Vertical Datum 1988	5103
13RFP245435.las	NAD83 (National Spatial Reference System 2011)	1116	North American Vertical Datum 1988	5103
13RFP245450.las	NAD83 (National Spatial Reference System 2011)	1116	North American Vertical Datum 1988	5103
13RFP245465.las	NAD83 (National Spatial Reference System 2011)	1116	North American Vertical Datum 1988	5103
13RFP245480.las	NAD83 (National Spatial Reference System 2011)	1116	North American Vertical Datum 1988	5103
13RFP245495.las	NAD83 (National Spatial Reference System 2011)	1116	North American Vertical Datum 1988	5103
13RFP245510.las	NAD83 (National Spatial Reference System 2011)	1116	North American Vertical Datum 1988	5103
13RFP245525.las	NAD83 (National Spatial Reference System 2011)	1116	North American Vertical Datum 1988	5103
13RFP245540.las	NAD83 (National Spatial Reference System 2011)	1116	North American Vertical Datum 1988	5103
13RFP245555.las	NAD83 (National Spatial Reference System 2011)	1116	North American Vertical Datum 1988	5103
13RFP245570.las	NAD83 (National Spatial Reference System 2011)	1116	North American Vertical Datum 1988	5103
13RFP245585.las	NAD83 (National Spatial Reference System 2011)	1116	North American Vertical Datum 1988	5103
13RFP245600.las	NAD83 (National Spatial Reference System 2011)	1116	North American Vertical Datum 1988	5103
13RFP245615.las	NAD83 (National Spatial Reference System 2011)	1116	North American Vertical Datum 1988	5103
13RFP245630.las	NAD83 (National Spatial Reference System 2011)	1116	North American Vertical Datum 1988	5103
13RFP245645.las	NAD83 (National Spatial Reference System 2011)	1116	North American Vertical Datum 1988	5103
13RFP245660.las	NAD83 (National Spatial Reference System 2011)	1116	North American Vertical Datum 1988	5103
13RFP245675.las	NAD83 (National Spatial Reference System 2011)	1116	North American Vertical Datum 1988	5103
13RFP245690.las	NAD83 (National Spatial Reference System 2011)	1116	North American Vertical Datum 1988	5103
13RFP245705.las	NAD83 (National Spatial Reference System 2011)	1116	North American Vertical Datum 1988	5103
13RFP245720.las	NAD83 (National Spatial Reference System 2011)	1116	North American Vertical Datum 1988	5103
13RFP245735.las	NAD83 (National Spatial Reference System 2011)	1116	North American Vertical Datum 1988	5103
13RFP245750.las	NAD83 (National Spatial Reference System 2011)	1116	North American Vertical Datum 1988	5103
13RFP245765.las	NAD83 (National Spatial Reference System 2011)	1116	North American Vertical Datum 1988	5103
13RFP245780.las	NAD83 (National Spatial Reference System 2011)	1116	North American Vertical Datum 1988	5103
13RFP245795.las	NAD83 (National Spatial Reference System 2011)	1116	North American Vertical Datum 1988	5103
13RFP245810.las	NAD83 (National Spatial Reference System 2011)	1116	North American Vertical Datum 1988	5103
13RFP245825.las	NAD83 (National Spatial Reference System 2011)	1116	North American Vertical Datum 1988	5103
13RFP245840.las	NAD83 (National Spatial Reference System 2011)	1116	North American Vertical Datum 1988	5103
13RFP245855.las	NAD83 (National Spatial Reference System 2011)	1116	North American Vertical Datum 1988	5103
13RFP245870.las	NAD83 (National Spatial Reference System 2011)	1116	North American Vertical Datum 1988	5103
13RFP245885.las	NAD83 (National Spatial Reference System 2011)	1116	North American Vertical Datum 1988	5103
13RFP245900.las	NAD83 (National Spatial Reference System 2011)	1116	North American Vertical Datum 1988	5103
13RFP245915.las	NAD83 (National Spatial Reference System 2011)	1116	North American Vertical Datum 1988	5103

DPH-4 Report on Datums - continued

File	Horizontal Datum	EPSG Code	Vertical Datum	EPSG Code
13RFP245930.las	NAD83 (National Spatial Reference System 2011)	1116	North American Vertical Datum 1988	5103
13RFP245945.las	NAD83 (National Spatial Reference System 2011)	1116	North American Vertical Datum 1988	5103
13RFP245960.las	NAD83 (National Spatial Reference System 2011)	1116	North American Vertical Datum 1988	5103
13RFP245975.las	NAD83 (National Spatial Reference System 2011)	1116	North American Vertical Datum 1988	5103
13RFP245990.las	NAD83 (National Spatial Reference System 2011)	1116	North American Vertical Datum 1988	5103
13RFP260000.las	NAD83 (National Spatial Reference System 2011)	1116	North American Vertical Datum 1988	5103
13RFP260015.las	NAD83 (National Spatial Reference System 2011)	1116	North American Vertical Datum 1988	5103
13RFP260030.las	NAD83 (National Spatial Reference System 2011)	1116	North American Vertical Datum 1988	5103
13RFP260045.las	NAD83 (National Spatial Reference System 2011)	1116	North American Vertical Datum 1988	5103
13RFP260060.las	NAD83 (National Spatial Reference System 2011)	1116	North American Vertical Datum 1988	5103
13RFP260075.las	NAD83 (National Spatial Reference System 2011)	1116	North American Vertical Datum 1988	5103
13RFP260090.las	NAD83 (National Spatial Reference System 2011)	1116	North American Vertical Datum 1988	5103
13RFP260105.las	NAD83 (National Spatial Reference System 2011)	1116	North American Vertical Datum 1988	5103
13RFP260120.las	NAD83 (National Spatial Reference System 2011)	1116	North American Vertical Datum 1988	5103
13RFP260135.las	NAD83 (National Spatial Reference System 2011)	1116	North American Vertical Datum 1988	5103
13RFP260150.las	NAD83 (National Spatial Reference System 2011)	1116	North American Vertical Datum 1988	5103
13RFP260165.las	NAD83 (National Spatial Reference System 2011)	1116	North American Vertical Datum 1988	5103
13RFP260180.las	NAD83 (National Spatial Reference System 2011)	1116	North American Vertical Datum 1988	5103
13RFP260195.las	NAD83 (National Spatial Reference System 2011)	1116	North American Vertical Datum 1988	5103
13RFP260210.las	NAD83 (National Spatial Reference System 2011)	1116	North American Vertical Datum 1988	5103
13RFP260225.las	NAD83 (National Spatial Reference System 2011)	1116	North American Vertical Datum 1988	5103
13RFP260240.las	NAD83 (National Spatial Reference System 2011)	1116	North American Vertical Datum 1988	5103
13RFP260255.las	NAD83 (National Spatial Reference System 2011)	1116	North American Vertical Datum 1988	5103
13RFP260270.las	NAD83 (National Spatial Reference System 2011)	1116	North American Vertical Datum 1988	5103
13RFP260285.las	NAD83 (National Spatial Reference System 2011)	1116	North American Vertical Datum 1988	5103
13RFP260300.las	NAD83 (National Spatial Reference System 2011)	1116	North American Vertical Datum 1988	5103
13RFP260315.las	NAD83 (National Spatial Reference System 2011)	1116	North American Vertical Datum 1988	5103
13RFP260330.las	NAD83 (National Spatial Reference System 2011)	1116	North American Vertical Datum 1988	5103
13RFP260345.las	NAD83 (National Spatial Reference System 2011)	1116	North American Vertical Datum 1988	5103
13RFP260360.las	NAD83 (National Spatial Reference System 2011)	1116	North American Vertical Datum 1988	5103
13RFP260375.las	NAD83 (National Spatial Reference System 2011)	1116	North American Vertical Datum 1988	5103
13RFP260390.las	NAD83 (National Spatial Reference System 2011)	1116	North American Vertical Datum 1988	5103
13RFP260405.las	NAD83 (National Spatial Reference System 2011)	1116	North American Vertical Datum 1988	5103
13RFP260420.las	NAD83 (National Spatial Reference System 2011)	1116	North American Vertical Datum 1988	5103

DPH-4 Report on Datums - continued

File	Horizontal Datum	EPSG Code	Vertical Datum	EPSG Code
13RFP260435.las	NAD83 (National Spatial Reference System 2011)	1116	North American Vertical Datum 1988	5103
13RFP260450.las	NAD83 (National Spatial Reference System 2011)	1116	North American Vertical Datum 1988	5103
13RFP260465.las	NAD83 (National Spatial Reference System 2011)	1116	North American Vertical Datum 1988	5103
13RFP260480.las	NAD83 (National Spatial Reference System 2011)	1116	North American Vertical Datum 1988	5103
13RFP260495.las	NAD83 (National Spatial Reference System 2011)	1116	North American Vertical Datum 1988	5103
13RFP260510.las	NAD83 (National Spatial Reference System 2011)	1116	North American Vertical Datum 1988	5103
13RFP260525.las	NAD83 (National Spatial Reference System 2011)	1116	North American Vertical Datum 1988	5103
13RFP260540.las	NAD83 (National Spatial Reference System 2011)	1116	North American Vertical Datum 1988	5103
13RFP260555.las	NAD83 (National Spatial Reference System 2011)	1116	North American Vertical Datum 1988	5103
13RFP260570.las	NAD83 (National Spatial Reference System 2011)	1116	North American Vertical Datum 1988	5103
13RFP260585.las	NAD83 (National Spatial Reference System 2011)	1116	North American Vertical Datum 1988	5103
13RFP260600.las	NAD83 (National Spatial Reference System 2011)	1116	North American Vertical Datum 1988	5103
13RFP260615.las	NAD83 (National Spatial Reference System 2011)	1116	North American Vertical Datum 1988	5103
13RFP260630.las	NAD83 (National Spatial Reference System 2011)	1116	North American Vertical Datum 1988	5103
13RFP260645.las	NAD83 (National Spatial Reference System 2011)	1116	North American Vertical Datum 1988	5103
13RFP260660.las	NAD83 (National Spatial Reference System 2011)	1116	North American Vertical Datum 1988	5103
13RFP260675.las	NAD83 (National Spatial Reference System 2011)	1116	North American Vertical Datum 1988	5103
13RFP260690.las	NAD83 (National Spatial Reference System 2011)	1116	North American Vertical Datum 1988	5103
13RFP260705.las	NAD83 (National Spatial Reference System 2011)	1116	North American Vertical Datum 1988	5103
13RFP260720.las	NAD83 (National Spatial Reference System 2011)	1116	North American Vertical Datum 1988	5103
13RFP260735.las	NAD83 (National Spatial Reference System 2011)	1116	North American Vertical Datum 1988	5103
13RFP260750.las	NAD83 (National Spatial Reference System 2011)	1116	North American Vertical Datum 1988	5103
13RFP260765.las	NAD83 (National Spatial Reference System 2011)	1116	North American Vertical Datum 1988	5103
13RFP260780.las	NAD83 (National Spatial Reference System 2011)	1116	North American Vertical Datum 1988	5103
13RFP260795.las	NAD83 (National Spatial Reference System 2011)	1116	North American Vertical Datum 1988	5103
13RFP260810.las	NAD83 (National Spatial Reference System 2011)	1116	North American Vertical Datum 1988	5103
13RFP260825.las	NAD83 (National Spatial Reference System 2011)	1116	North American Vertical Datum 1988	5103
13RFP260840.las	NAD83 (National Spatial Reference System 2011)	1116	North American Vertical Datum 1988	5103
13RFP260855.las	NAD83 (National Spatial Reference System 2011)	1116	North American Vertical Datum 1988	5103
13RFP260870.las	NAD83 (National Spatial Reference System 2011)	1116	North American Vertical Datum 1988	5103
13RFP260885.las	NAD83 (National Spatial Reference System 2011)	1116	North American Vertical Datum 1988	5103
13RFP260900.las	NAD83 (National Spatial Reference System 2011)	1116	North American Vertical Datum 1988	5103
13RFP260915.las	NAD83 (National Spatial Reference System 2011)	1116	North American Vertical Datum 1988	5103
13RFP260930.las	NAD83 (National Spatial Reference System 2011)	1116	North American Vertical Datum 1988	5103

DPH-4 Report on Datums - continued

File	Horizontal Datum	EPSG Code	Vertical Datum	EPSG Code
13RFP260945.las	NAD83 (National Spatial Reference System 2011)	1116	North American Vertical Datum 1988	5103
13RFP260960.las	NAD83 (National Spatial Reference System 2011)	1116	North American Vertical Datum 1988	5103
13RFP260975.las	NAD83 (National Spatial Reference System 2011)	1116	North American Vertical Datum 1988	5103
13RFP260990.las	NAD83 (National Spatial Reference System 2011)	1116	North American Vertical Datum 1988	5103
13RFP275000.las	NAD83 (National Spatial Reference System 2011)	1116	North American Vertical Datum 1988	5103
13RFP275015.las	NAD83 (National Spatial Reference System 2011)	1116	North American Vertical Datum 1988	5103
13RFP275030.las	NAD83 (National Spatial Reference System 2011)	1116	North American Vertical Datum 1988	5103
13RFP275045.las	NAD83 (National Spatial Reference System 2011)	1116	North American Vertical Datum 1988	5103
13RFP275060.las	NAD83 (National Spatial Reference System 2011)	1116	North American Vertical Datum 1988	5103
13RFP275075.las	NAD83 (National Spatial Reference System 2011)	1116	North American Vertical Datum 1988	5103
13RFP275090.las	NAD83 (National Spatial Reference System 2011)	1116	North American Vertical Datum 1988	5103
13RFP275105.las	NAD83 (National Spatial Reference System 2011)	1116	North American Vertical Datum 1988	5103
13RFP275120.las	NAD83 (National Spatial Reference System 2011)	1116	North American Vertical Datum 1988	5103
13RFP275135.las	NAD83 (National Spatial Reference System 2011)	1116	North American Vertical Datum 1988	5103
13RFP275150.las	NAD83 (National Spatial Reference System 2011)	1116	North American Vertical Datum 1988	5103
13RFP275165.las	NAD83 (National Spatial Reference System 2011)	1116	North American Vertical Datum 1988	5103
13RFP275180.las	NAD83 (National Spatial Reference System 2011)	1116	North American Vertical Datum 1988	5103
13RFP275195.las	NAD83 (National Spatial Reference System 2011)	1116	North American Vertical Datum 1988	5103
13RFP275210.las	NAD83 (National Spatial Reference System 2011)	1116	North American Vertical Datum 1988	5103
13RFP275225.las	NAD83 (National Spatial Reference System 2011)	1116	North American Vertical Datum 1988	5103
13RFP275240.las	NAD83 (National Spatial Reference System 2011)	1116	North American Vertical Datum 1988	5103
13RFP275255.las	NAD83 (National Spatial Reference System 2011)	1116	North American Vertical Datum 1988	5103
13RFP275270.las	NAD83 (National Spatial Reference System 2011)	1116	North American Vertical Datum 1988	5103
13RFP275285.las	NAD83 (National Spatial Reference System 2011)	1116	North American Vertical Datum 1988	5103
13RFP275300.las	NAD83 (National Spatial Reference System 2011)	1116	North American Vertical Datum 1988	5103
13RFP275315.las	NAD83 (National Spatial Reference System 2011)	1116	North American Vertical Datum 1988	5103
13RFP275330.las	NAD83 (National Spatial Reference System 2011)	1116	North American Vertical Datum 1988	5103
13RFP275345.las	NAD83 (National Spatial Reference System 2011)	1116	North American Vertical Datum 1988	5103
13RFP275360.las	NAD83 (National Spatial Reference System 2011)	1116	North American Vertical Datum 1988	5103
13RFP275375.las	NAD83 (National Spatial Reference System 2011)	1116	North American Vertical Datum 1988	5103
13RFP275390.las	NAD83 (National Spatial Reference System 2011)	1116	North American Vertical Datum 1988	5103
13RFP275405.las	NAD83 (National Spatial Reference System 2011)	1116	North American Vertical Datum 1988	5103
13RFP275420.las	NAD83 (National Spatial Reference System 2011)	1116	North American Vertical Datum 1988	5103
13RFP275435.las	NAD83 (National Spatial Reference System 2011)	1116	North American Vertical Datum 1988	5103

DPH-4 Report on Datums - continued

File	Horizontal Datum	EPSG Code	Vertical Datum	EPSG Code
13RFP275450.las	NAD83 (National Spatial Reference System 2011)	1116	North American Vertical Datum 1988	5103
13RFP275465.las	NAD83 (National Spatial Reference System 2011)	1116	North American Vertical Datum 1988	5103
13RFP275480.las	NAD83 (National Spatial Reference System 2011)	1116	North American Vertical Datum 1988	5103
13RFP275495.las	NAD83 (National Spatial Reference System 2011)	1116	North American Vertical Datum 1988	5103
13RFP275510.las	NAD83 (National Spatial Reference System 2011)	1116	North American Vertical Datum 1988	5103
13RFP275525.las	NAD83 (National Spatial Reference System 2011)	1116	North American Vertical Datum 1988	5103
13RFP275540.las	NAD83 (National Spatial Reference System 2011)	1116	North American Vertical Datum 1988	5103
13RFP275555.las	NAD83 (National Spatial Reference System 2011)	1116	North American Vertical Datum 1988	5103
13RFP275570.las	NAD83 (National Spatial Reference System 2011)	1116	North American Vertical Datum 1988	5103
13RFP275585.las	NAD83 (National Spatial Reference System 2011)	1116	North American Vertical Datum 1988	5103
13RFP275600.las	NAD83 (National Spatial Reference System 2011)	1116	North American Vertical Datum 1988	5103
13RFP275615.las	NAD83 (National Spatial Reference System 2011)	1116	North American Vertical Datum 1988	5103
13RFP275630.las	NAD83 (National Spatial Reference System 2011)	1116	North American Vertical Datum 1988	5103
13RFP275645.las	NAD83 (National Spatial Reference System 2011)	1116	North American Vertical Datum 1988	5103
13RFP275660.las	NAD83 (National Spatial Reference System 2011)	1116	North American Vertical Datum 1988	5103
13RFP275675.las	NAD83 (National Spatial Reference System 2011)	1116	North American Vertical Datum 1988	5103
13RFP275690.las	NAD83 (National Spatial Reference System 2011)	1116	North American Vertical Datum 1988	5103
13RFP275705.las	NAD83 (National Spatial Reference System 2011)	1116	North American Vertical Datum 1988	5103
13RFP275720.las	NAD83 (National Spatial Reference System 2011)	1116	North American Vertical Datum 1988	5103
13RFP275735.las	NAD83 (National Spatial Reference System 2011)	1116	North American Vertical Datum 1988	5103
13RFP275750.las	NAD83 (National Spatial Reference System 2011)	1116	North American Vertical Datum 1988	5103
13RFP275765.las	NAD83 (National Spatial Reference System 2011)	1116	North American Vertical Datum 1988	5103
13RFP275780.las	NAD83 (National Spatial Reference System 2011)	1116	North American Vertical Datum 1988	5103
13RFP275795.las	NAD83 (National Spatial Reference System 2011)	1116	North American Vertical Datum 1988	5103
13RFP275810.las	NAD83 (National Spatial Reference System 2011)	1116	North American Vertical Datum 1988	5103
13RFP275825.las	NAD83 (National Spatial Reference System 2011)	1116	North American Vertical Datum 1988	5103
13RFP275840.las	NAD83 (National Spatial Reference System 2011)	1116	North American Vertical Datum 1988	5103
13RFP275855.las	NAD83 (National Spatial Reference System 2011)	1116	North American Vertical Datum 1988	5103
13RFP275870.las	NAD83 (National Spatial Reference System 2011)	1116	North American Vertical Datum 1988	5103
13RFP275885.las	NAD83 (National Spatial Reference System 2011)	1116	North American Vertical Datum 1988	5103
13RFP275900.las	NAD83 (National Spatial Reference System 2011)	1116	North American Vertical Datum 1988	5103
13RFP275915.las	NAD83 (National Spatial Reference System 2011)	1116	North American Vertical Datum 1988	5103
13RFP275930.las	NAD83 (National Spatial Reference System 2011)	1116	North American Vertical Datum 1988	5103
13RFP275945.las	NAD83 (National Spatial Reference System 2011)	1116	North American Vertical Datum 1988	5103

DPH-4 Report on Datums - continued

File	Horizontal Datum	EPSG Code	Vertical Datum	EPSG Code
13RFP275960.las	NAD83 (National Spatial Reference System 2011)	1116	North American Vertical Datum 1988	5103
13RFP275975.las	NAD83 (National Spatial Reference System 2011)	1116	North American Vertical Datum 1988	5103
13RFP275990.las	NAD83 (National Spatial Reference System 2011)	1116	North American Vertical Datum 1988	5103
13RFP290000.las	NAD83 (National Spatial Reference System 2011)	1116	North American Vertical Datum 1988	5103
13RFP290015.las	NAD83 (National Spatial Reference System 2011)	1116	North American Vertical Datum 1988	5103
13RFP290030.las	NAD83 (National Spatial Reference System 2011)	1116	North American Vertical Datum 1988	5103
13RFP290045.las	NAD83 (National Spatial Reference System 2011)	1116	North American Vertical Datum 1988	5103
13RFP290060.las	NAD83 (National Spatial Reference System 2011)	1116	North American Vertical Datum 1988	5103
13RFP290075.las	NAD83 (National Spatial Reference System 2011)	1116	North American Vertical Datum 1988	5103
13RFP290090.las	NAD83 (National Spatial Reference System 2011)	1116	North American Vertical Datum 1988	5103
13RFP290105.las	NAD83 (National Spatial Reference System 2011)	1116	North American Vertical Datum 1988	5103
13RFP290120.las	NAD83 (National Spatial Reference System 2011)	1116	North American Vertical Datum 1988	5103
13RFP290135.las	NAD83 (National Spatial Reference System 2011)	1116	North American Vertical Datum 1988	5103
13RFP290150.las	NAD83 (National Spatial Reference System 2011)	1116	North American Vertical Datum 1988	5103
13RFP290165.las	NAD83 (National Spatial Reference System 2011)	1116	North American Vertical Datum 1988	5103
13RFP290180.las	NAD83 (National Spatial Reference System 2011)	1116	North American Vertical Datum 1988	5103
13RFP290195.las	NAD83 (National Spatial Reference System 2011)	1116	North American Vertical Datum 1988	5103
13RFP290210.las	NAD83 (National Spatial Reference System 2011)	1116	North American Vertical Datum 1988	5103
13RFP290225.las	NAD83 (National Spatial Reference System 2011)	1116	North American Vertical Datum 1988	5103
13RFP290240.las	NAD83 (National Spatial Reference System 2011)	1116	North American Vertical Datum 1988	5103
13RFP290255.las	NAD83 (National Spatial Reference System 2011)	1116	North American Vertical Datum 1988	5103
13RFP290270.las	NAD83 (National Spatial Reference System 2011)	1116	North American Vertical Datum 1988	5103
13RFP290285.las	NAD83 (National Spatial Reference System 2011)	1116	North American Vertical Datum 1988	5103
13RFP290300.las	NAD83 (National Spatial Reference System 2011)	1116	North American Vertical Datum 1988	5103
13RFP290315.las	NAD83 (National Spatial Reference System 2011)	1116	North American Vertical Datum 1988	5103
13RFP290330.las	NAD83 (National Spatial Reference System 2011)	1116	North American Vertical Datum 1988	5103
13RFP290345.las	NAD83 (National Spatial Reference System 2011)	1116	North American Vertical Datum 1988	5103
13RFP290360.las	NAD83 (National Spatial Reference System 2011)	1116	North American Vertical Datum 1988	5103
13RFP290375.las	NAD83 (National Spatial Reference System 2011)	1116	North American Vertical Datum 1988	5103
13RFP290390.las	NAD83 (National Spatial Reference System 2011)	1116	North American Vertical Datum 1988	5103
13RFP290405.las	NAD83 (National Spatial Reference System 2011)	1116	North American Vertical Datum 1988	5103
13RFP290420.las	NAD83 (National Spatial Reference System 2011)	1116	North American Vertical Datum 1988	5103
13RFP290435.las	NAD83 (National Spatial Reference System 2011)	1116	North American Vertical Datum 1988	5103
13RFP290450.las	NAD83 (National Spatial Reference System 2011)	1116	North American Vertical Datum 1988	5103

DPH-4 Report on Datums - continued

File	Horizontal Datum	EPSG Code	Vertical Datum	EPSG Code
13RFP290465.las	NAD83 (National Spatial Reference System 2011)	1116	North American Vertical Datum 1988	5103
13RFP290480.las	NAD83 (National Spatial Reference System 2011)	1116	North American Vertical Datum 1988	5103
13RFP290495.las	NAD83 (National Spatial Reference System 2011)	1116	North American Vertical Datum 1988	5103
13RFP290510.las	NAD83 (National Spatial Reference System 2011)	1116	North American Vertical Datum 1988	5103
13RFP290525.las	NAD83 (National Spatial Reference System 2011)	1116	North American Vertical Datum 1988	5103
13RFP290540.las	NAD83 (National Spatial Reference System 2011)	1116	North American Vertical Datum 1988	5103
13RFP290555.las	NAD83 (National Spatial Reference System 2011)	1116	North American Vertical Datum 1988	5103
13RFP290570.las	NAD83 (National Spatial Reference System 2011)	1116	North American Vertical Datum 1988	5103
13RFP290585.las	NAD83 (National Spatial Reference System 2011)	1116	North American Vertical Datum 1988	5103
13RFP290600.las	NAD83 (National Spatial Reference System 2011)	1116	North American Vertical Datum 1988	5103
13RFP290615.las	NAD83 (National Spatial Reference System 2011)	1116	North American Vertical Datum 1988	5103
13RFP290630.las	NAD83 (National Spatial Reference System 2011)	1116	North American Vertical Datum 1988	5103
13RFP290645.las	NAD83 (National Spatial Reference System 2011)	1116	North American Vertical Datum 1988	5103
13RFP290660.las	NAD83 (National Spatial Reference System 2011)	1116	North American Vertical Datum 1988	5103
13RFP290675.las	NAD83 (National Spatial Reference System 2011)	1116	North American Vertical Datum 1988	5103
13RFP290690.las	NAD83 (National Spatial Reference System 2011)	1116	North American Vertical Datum 1988	5103
13RFP290705.las	NAD83 (National Spatial Reference System 2011)	1116	North American Vertical Datum 1988	5103
13RFP290720.las	NAD83 (National Spatial Reference System 2011)	1116	North American Vertical Datum 1988	5103
13RFP290735.las	NAD83 (National Spatial Reference System 2011)	1116	North American Vertical Datum 1988	5103
13RFP290750.las	NAD83 (National Spatial Reference System 2011)	1116	North American Vertical Datum 1988	5103
13RFP290765.las	NAD83 (National Spatial Reference System 2011)	1116	North American Vertical Datum 1988	5103
13RFP290780.las	NAD83 (National Spatial Reference System 2011)	1116	North American Vertical Datum 1988	5103
13RFP290795.las	NAD83 (National Spatial Reference System 2011)	1116	North American Vertical Datum 1988	5103
13RFP290810.las	NAD83 (National Spatial Reference System 2011)	1116	North American Vertical Datum 1988	5103
13RFP290825.las	NAD83 (National Spatial Reference System 2011)	1116	North American Vertical Datum 1988	5103
13RFP290840.las	NAD83 (National Spatial Reference System 2011)	1116	North American Vertical Datum 1988	5103
13RFP290855.las	NAD83 (National Spatial Reference System 2011)	1116	North American Vertical Datum 1988	5103
13RFP290870.las	NAD83 (National Spatial Reference System 2011)	1116	North American Vertical Datum 1988	5103
13RFP290885.las	NAD83 (National Spatial Reference System 2011)	1116	North American Vertical Datum 1988	5103
13RFP290900.las	NAD83 (National Spatial Reference System 2011)	1116	North American Vertical Datum 1988	5103
13RFP290915.las	NAD83 (National Spatial Reference System 2011)	1116	North American Vertical Datum 1988	5103
13RFP290930.las	NAD83 (National Spatial Reference System 2011)	1116	North American Vertical Datum 1988	5103
13RFP290945.las	NAD83 (National Spatial Reference System 2011)	1116	North American Vertical Datum 1988	5103
13RFP290960.las	NAD83 (National Spatial Reference System 2011)	1116	North American Vertical Datum 1988	5103

DPH-4 Report on Datums - continued

File	Horizontal Datum	EPSG Code	Vertical Datum	EPSG Code
13RFP290975.las	NAD83 (National Spatial Reference System 2011)	1116	North American Vertical Datum 1988	5103
13RFP290990.las	NAD83 (National Spatial Reference System 2011)	1116	North American Vertical Datum 1988	5103
13RFP305000.las	NAD83 (National Spatial Reference System 2011)	1116	North American Vertical Datum 1988	5103
13RFP305015.las	NAD83 (National Spatial Reference System 2011)	1116	North American Vertical Datum 1988	5103
13RFP305030.las	NAD83 (National Spatial Reference System 2011)	1116	North American Vertical Datum 1988	5103
13RFP305045.las	NAD83 (National Spatial Reference System 2011)	1116	North American Vertical Datum 1988	5103
13RFP305060.las	NAD83 (National Spatial Reference System 2011)	1116	North American Vertical Datum 1988	5103
13RFP305075.las	NAD83 (National Spatial Reference System 2011)	1116	North American Vertical Datum 1988	5103
13RFP305090.las	NAD83 (National Spatial Reference System 2011)	1116	North American Vertical Datum 1988	5103
13RFP305105.las	NAD83 (National Spatial Reference System 2011)	1116	North American Vertical Datum 1988	5103
13RFP305120.las	NAD83 (National Spatial Reference System 2011)	1116	North American Vertical Datum 1988	5103
13RFP305135.las	NAD83 (National Spatial Reference System 2011)	1116	North American Vertical Datum 1988	5103
13RFP305150.las	NAD83 (National Spatial Reference System 2011)	1116	North American Vertical Datum 1988	5103
13RFP305165.las	NAD83 (National Spatial Reference System 2011)	1116	North American Vertical Datum 1988	5103
13RFP305180.las	NAD83 (National Spatial Reference System 2011)	1116	North American Vertical Datum 1988	5103
13RFP305195.las	NAD83 (National Spatial Reference System 2011)	1116	North American Vertical Datum 1988	5103
13RFP305210.las	NAD83 (National Spatial Reference System 2011)	1116	North American Vertical Datum 1988	5103
13RFP305225.las	NAD83 (National Spatial Reference System 2011)	1116	North American Vertical Datum 1988	5103
13RFP305240.las	NAD83 (National Spatial Reference System 2011)	1116	North American Vertical Datum 1988	5103
13RFP305255.las	NAD83 (National Spatial Reference System 2011)	1116	North American Vertical Datum 1988	5103
13RFP305270.las	NAD83 (National Spatial Reference System 2011)	1116	North American Vertical Datum 1988	5103
13RFP305285.las	NAD83 (National Spatial Reference System 2011)	1116	North American Vertical Datum 1988	5103
13RFP305300.las	NAD83 (National Spatial Reference System 2011)	1116	North American Vertical Datum 1988	5103
13RFP305315.las	NAD83 (National Spatial Reference System 2011)	1116	North American Vertical Datum 1988	5103
13RFP305330.las	NAD83 (National Spatial Reference System 2011)	1116	North American Vertical Datum 1988	5103
13RFP305345.las	NAD83 (National Spatial Reference System 2011)	1116	North American Vertical Datum 1988	5103
13RFP305360.las	NAD83 (National Spatial Reference System 2011)	1116	North American Vertical Datum 1988	5103
13RFP305375.las	NAD83 (National Spatial Reference System 2011)	1116	North American Vertical Datum 1988	5103
13RFP305390.las	NAD83 (National Spatial Reference System 2011)	1116	North American Vertical Datum 1988	5103
13RFP305405.las	NAD83 (National Spatial Reference System 2011)	1116	North American Vertical Datum 1988	5103
13RFP305420.las	NAD83 (National Spatial Reference System 2011)	1116	North American Vertical Datum 1988	5103
13RFP305435.las	NAD83 (National Spatial Reference System 2011)	1116	North American Vertical Datum 1988	5103
13RFP305450.las	NAD83 (National Spatial Reference System 2011)	1116	North American Vertical Datum 1988	5103
13RFP305465.las	NAD83 (National Spatial Reference System 2011)	1116	North American Vertical Datum 1988	5103

DPH-4 Report on Datums - continued

File	Horizontal Datum	EPSG Code	Vertical Datum	EPSG Code
13RFP305480.las	NAD83 (National Spatial Reference System 2011)	1116	North American Vertical Datum 1988	5103
13RFP305495.las	NAD83 (National Spatial Reference System 2011)	1116	North American Vertical Datum 1988	5103
13RFP305510.las	NAD83 (National Spatial Reference System 2011)	1116	North American Vertical Datum 1988	5103
13RFP305525.las	NAD83 (National Spatial Reference System 2011)	1116	North American Vertical Datum 1988	5103
13RFP305540.las	NAD83 (National Spatial Reference System 2011)	1116	North American Vertical Datum 1988	5103
13RFP305555.las	NAD83 (National Spatial Reference System 2011)	1116	North American Vertical Datum 1988	5103
13RFP305570.las	NAD83 (National Spatial Reference System 2011)	1116	North American Vertical Datum 1988	5103
13RFP305585.las	NAD83 (National Spatial Reference System 2011)	1116	North American Vertical Datum 1988	5103
13RFP305600.las	NAD83 (National Spatial Reference System 2011)	1116	North American Vertical Datum 1988	5103
13RFP305615.las	NAD83 (National Spatial Reference System 2011)	1116	North American Vertical Datum 1988	5103
13RFP305630.las	NAD83 (National Spatial Reference System 2011)	1116	North American Vertical Datum 1988	5103
13RFP305645.las	NAD83 (National Spatial Reference System 2011)	1116	North American Vertical Datum 1988	5103
13RFP305660.las	NAD83 (National Spatial Reference System 2011)	1116	North American Vertical Datum 1988	5103
13RFP305675.las	NAD83 (National Spatial Reference System 2011)	1116	North American Vertical Datum 1988	5103
13RFP305690.las	NAD83 (National Spatial Reference System 2011)	1116	North American Vertical Datum 1988	5103
13RFP305705.las	NAD83 (National Spatial Reference System 2011)	1116	North American Vertical Datum 1988	5103
13RFP305720.las	NAD83 (National Spatial Reference System 2011)	1116	North American Vertical Datum 1988	5103
13RFP305735.las	NAD83 (National Spatial Reference System 2011)	1116	North American Vertical Datum 1988	5103
13RFP305750.las	NAD83 (National Spatial Reference System 2011)	1116	North American Vertical Datum 1988	5103
13RFP305765.las	NAD83 (National Spatial Reference System 2011)	1116	North American Vertical Datum 1988	5103
13RFP305780.las	NAD83 (National Spatial Reference System 2011)	1116	North American Vertical Datum 1988	5103
13RFP305795.las	NAD83 (National Spatial Reference System 2011)	1116	North American Vertical Datum 1988	5103
13RFP305810.las	NAD83 (National Spatial Reference System 2011)	1116	North American Vertical Datum 1988	5103
13RFP305825.las	NAD83 (National Spatial Reference System 2011)	1116	North American Vertical Datum 1988	5103
13RFP305840.las	NAD83 (National Spatial Reference System 2011)	1116	North American Vertical Datum 1988	5103
13RFP305855.las	NAD83 (National Spatial Reference System 2011)	1116	North American Vertical Datum 1988	5103
13RFP305870.las	NAD83 (National Spatial Reference System 2011)	1116	North American Vertical Datum 1988	5103
13RFP305885.las	NAD83 (National Spatial Reference System 2011)	1116	North American Vertical Datum 1988	5103
13RFP305900.las	NAD83 (National Spatial Reference System 2011)	1116	North American Vertical Datum 1988	5103
13RFP305915.las	NAD83 (National Spatial Reference System 2011)	1116	North American Vertical Datum 1988	5103
13RFP305930.las	NAD83 (National Spatial Reference System 2011)	1116	North American Vertical Datum 1988	5103
13RFP305945.las	NAD83 (National Spatial Reference System 2011)	1116	North American Vertical Datum 1988	5103
13RFP305960.las	NAD83 (National Spatial Reference System 2011)	1116	North American Vertical Datum 1988	5103
13RFP305975.las	NAD83 (National Spatial Reference System 2011)	1116	North American Vertical Datum 1988	5103

DPH-4 Report on Datums - continued

File	Horizontal Datum	EPSG Code	Vertical Datum	EPSG Code
13RFP305990.las	NAD83 (National Spatial Reference System 2011)	1116	North American Vertical Datum 1988	5103
13RFP320000.las	NAD83 (National Spatial Reference System 2011)	1116	North American Vertical Datum 1988	5103
13RFP320015.las	NAD83 (National Spatial Reference System 2011)	1116	North American Vertical Datum 1988	5103
13RFP320030.las	NAD83 (National Spatial Reference System 2011)	1116	North American Vertical Datum 1988	5103
13RFP320045.las	NAD83 (National Spatial Reference System 2011)	1116	North American Vertical Datum 1988	5103
13RFP320060.las	NAD83 (National Spatial Reference System 2011)	1116	North American Vertical Datum 1988	5103
13RFP320075.las	NAD83 (National Spatial Reference System 2011)	1116	North American Vertical Datum 1988	5103
13RFP320090.las	NAD83 (National Spatial Reference System 2011)	1116	North American Vertical Datum 1988	5103
13RFP320105.las	NAD83 (National Spatial Reference System 2011)	1116	North American Vertical Datum 1988	5103
13RFP320120.las	NAD83 (National Spatial Reference System 2011)	1116	North American Vertical Datum 1988	5103
13RFP320135.las	NAD83 (National Spatial Reference System 2011)	1116	North American Vertical Datum 1988	5103
13RFP320150.las	NAD83 (National Spatial Reference System 2011)	1116	North American Vertical Datum 1988	5103
13RFP320165.las	NAD83 (National Spatial Reference System 2011)	1116	North American Vertical Datum 1988	5103
13RFP320180.las	NAD83 (National Spatial Reference System 2011)	1116	North American Vertical Datum 1988	5103
13RFP320195.las	NAD83 (National Spatial Reference System 2011)	1116	North American Vertical Datum 1988	5103
13RFP320210.las	NAD83 (National Spatial Reference System 2011)	1116	North American Vertical Datum 1988	5103
13RFP320225.las	NAD83 (National Spatial Reference System 2011)	1116	North American Vertical Datum 1988	5103
13RFP320240.las	NAD83 (National Spatial Reference System 2011)	1116	North American Vertical Datum 1988	5103
13RFP320255.las	NAD83 (National Spatial Reference System 2011)	1116	North American Vertical Datum 1988	5103
13RFP320270.las	NAD83 (National Spatial Reference System 2011)	1116	North American Vertical Datum 1988	5103
13RFP320285.las	NAD83 (National Spatial Reference System 2011)	1116	North American Vertical Datum 1988	5103
13RFP320300.las	NAD83 (National Spatial Reference System 2011)	1116	North American Vertical Datum 1988	5103
13RFP320315.las	NAD83 (National Spatial Reference System 2011)	1116	North American Vertical Datum 1988	5103
13RFP320330.las	NAD83 (National Spatial Reference System 2011)	1116	North American Vertical Datum 1988	5103
13RFP320345.las	NAD83 (National Spatial Reference System 2011)	1116	North American Vertical Datum 1988	5103
13RFP320360.las	NAD83 (National Spatial Reference System 2011)	1116	North American Vertical Datum 1988	5103
13RFP320375.las	NAD83 (National Spatial Reference System 2011)	1116	North American Vertical Datum 1988	5103
13RFP320390.las	NAD83 (National Spatial Reference System 2011)	1116	North American Vertical Datum 1988	5103
13RFP320405.las	NAD83 (National Spatial Reference System 2011)	1116	North American Vertical Datum 1988	5103
13RFP320420.las	NAD83 (National Spatial Reference System 2011)	1116	North American Vertical Datum 1988	5103
13RFP320435.las	NAD83 (National Spatial Reference System 2011)	1116	North American Vertical Datum 1988	5103
13RFP320450.las	NAD83 (National Spatial Reference System 2011)	1116	North American Vertical Datum 1988	5103
13RFP320465.las	NAD83 (National Spatial Reference System 2011)	1116	North American Vertical Datum 1988	5103
13RFP320480.las	NAD83 (National Spatial Reference System 2011)	1116	North American Vertical Datum 1988	5103

DPH-4 Report on Datums - continued

File	Horizontal Datum	EPSG Code	Vertical Datum	EPSG Code
13RFP320495.las	NAD83 (National Spatial Reference System 2011)	1116	North American Vertical Datum 1988	5103
13RFP320510.las	NAD83 (National Spatial Reference System 2011)	1116	North American Vertical Datum 1988	5103
13RFP320525.las	NAD83 (National Spatial Reference System 2011)	1116	North American Vertical Datum 1988	5103
13RFP320540.las	NAD83 (National Spatial Reference System 2011)	1116	North American Vertical Datum 1988	5103
13RFP320555.las	NAD83 (National Spatial Reference System 2011)	1116	North American Vertical Datum 1988	5103
13RFP320570.las	NAD83 (National Spatial Reference System 2011)	1116	North American Vertical Datum 1988	5103
13RFP320585.las	NAD83 (National Spatial Reference System 2011)	1116	North American Vertical Datum 1988	5103
13RFP320600.las	NAD83 (National Spatial Reference System 2011)	1116	North American Vertical Datum 1988	5103
13RFP320615.las	NAD83 (National Spatial Reference System 2011)	1116	North American Vertical Datum 1988	5103
13RFP320630.las	NAD83 (National Spatial Reference System 2011)	1116	North American Vertical Datum 1988	5103
13RFP320645.las	NAD83 (National Spatial Reference System 2011)	1116	North American Vertical Datum 1988	5103
13RFP320660.las	NAD83 (National Spatial Reference System 2011)	1116	North American Vertical Datum 1988	5103
13RFP320675.las	NAD83 (National Spatial Reference System 2011)	1116	North American Vertical Datum 1988	5103
13RFP320690.las	NAD83 (National Spatial Reference System 2011)	1116	North American Vertical Datum 1988	5103
13RFP320705.las	NAD83 (National Spatial Reference System 2011)	1116	North American Vertical Datum 1988	5103
13RFP320720.las	NAD83 (National Spatial Reference System 2011)	1116	North American Vertical Datum 1988	5103
13RFP320735.las	NAD83 (National Spatial Reference System 2011)	1116	North American Vertical Datum 1988	5103
13RFP320750.las	NAD83 (National Spatial Reference System 2011)	1116	North American Vertical Datum 1988	5103
13RFP320765.las	NAD83 (National Spatial Reference System 2011)	1116	North American Vertical Datum 1988	5103
13RFP320780.las	NAD83 (National Spatial Reference System 2011)	1116	North American Vertical Datum 1988	5103
13RFP320795.las	NAD83 (National Spatial Reference System 2011)	1116	North American Vertical Datum 1988	5103
13RFP320810.las	NAD83 (National Spatial Reference System 2011)	1116	North American Vertical Datum 1988	5103
13RFP320825.las	NAD83 (National Spatial Reference System 2011)	1116	North American Vertical Datum 1988	5103
13RFP320840.las	NAD83 (National Spatial Reference System 2011)	1116	North American Vertical Datum 1988	5103
13RFP320855.las	NAD83 (National Spatial Reference System 2011)	1116	North American Vertical Datum 1988	5103
13RFP320870.las	NAD83 (National Spatial Reference System 2011)	1116	North American Vertical Datum 1988	5103
13RFP320885.las	NAD83 (National Spatial Reference System 2011)	1116	North American Vertical Datum 1988	5103
13RFP320900.las	NAD83 (National Spatial Reference System 2011)	1116	North American Vertical Datum 1988	5103
13RFP320915.las	NAD83 (National Spatial Reference System 2011)	1116	North American Vertical Datum 1988	5103
13RFP320930.las	NAD83 (National Spatial Reference System 2011)	1116	North American Vertical Datum 1988	5103
13RFP320945.las	NAD83 (National Spatial Reference System 2011)	1116	North American Vertical Datum 1988	5103
13RFP320960.las	NAD83 (National Spatial Reference System 2011)	1116	North American Vertical Datum 1988	5103
13RFP320975.las	NAD83 (National Spatial Reference System 2011)	1116	North American Vertical Datum 1988	5103
13RFP320990.las	NAD83 (National Spatial Reference System 2011)	1116	North American Vertical Datum 1988	5103

DPH-4 Report on Datums - continued

File	Horizontal Datum	EPSG Code	Vertical Datum	EPSG Code
13RFP335000.las	NAD83 (National Spatial Reference System 2011)	1116	North American Vertical Datum 1988	5103
13RFP335015.las	NAD83 (National Spatial Reference System 2011)	1116	North American Vertical Datum 1988	5103
13RFP335030.las	NAD83 (National Spatial Reference System 2011)	1116	North American Vertical Datum 1988	5103
13RFP335045.las	NAD83 (National Spatial Reference System 2011)	1116	North American Vertical Datum 1988	5103
13RFP335060.las	NAD83 (National Spatial Reference System 2011)	1116	North American Vertical Datum 1988	5103
13RFP335075.las	NAD83 (National Spatial Reference System 2011)	1116	North American Vertical Datum 1988	5103
13RFP335090.las	NAD83 (National Spatial Reference System 2011)	1116	North American Vertical Datum 1988	5103
13RFP335105.las	NAD83 (National Spatial Reference System 2011)	1116	North American Vertical Datum 1988	5103
13RFP335120.las	NAD83 (National Spatial Reference System 2011)	1116	North American Vertical Datum 1988	5103
13RFP335135.las	NAD83 (National Spatial Reference System 2011)	1116	North American Vertical Datum 1988	5103
13RFP335150.las	NAD83 (National Spatial Reference System 2011)	1116	North American Vertical Datum 1988	5103
13RFP335165.las	NAD83 (National Spatial Reference System 2011)	1116	North American Vertical Datum 1988	5103
13RFP335180.las	NAD83 (National Spatial Reference System 2011)	1116	North American Vertical Datum 1988	5103
13RFP335195.las	NAD83 (National Spatial Reference System 2011)	1116	North American Vertical Datum 1988	5103
13RFP335210.las	NAD83 (National Spatial Reference System 2011)	1116	North American Vertical Datum 1988	5103
13RFP335225.las	NAD83 (National Spatial Reference System 2011)	1116	North American Vertical Datum 1988	5103
13RFP335240.las	NAD83 (National Spatial Reference System 2011)	1116	North American Vertical Datum 1988	5103
13RFP335255.las	NAD83 (National Spatial Reference System 2011)	1116	North American Vertical Datum 1988	5103
13RFP335270.las	NAD83 (National Spatial Reference System 2011)	1116	North American Vertical Datum 1988	5103
13RFP335285.las	NAD83 (National Spatial Reference System 2011)	1116	North American Vertical Datum 1988	5103
13RFP335300.las	NAD83 (National Spatial Reference System 2011)	1116	North American Vertical Datum 1988	5103
13RFP335315.las	NAD83 (National Spatial Reference System 2011)	1116	North American Vertical Datum 1988	5103
13RFP335330.las	NAD83 (National Spatial Reference System 2011)	1116	North American Vertical Datum 1988	5103
13RFP335345.las	NAD83 (National Spatial Reference System 2011)	1116	North American Vertical Datum 1988	5103
13RFP335360.las	NAD83 (National Spatial Reference System 2011)	1116	North American Vertical Datum 1988	5103
13RFP335375.las	NAD83 (National Spatial Reference System 2011)	1116	North American Vertical Datum 1988	5103
13RFP335390.las	NAD83 (National Spatial Reference System 2011)	1116	North American Vertical Datum 1988	5103
13RFP335405.las	NAD83 (National Spatial Reference System 2011)	1116	North American Vertical Datum 1988	5103
13RFP335420.las	NAD83 (National Spatial Reference System 2011)	1116	North American Vertical Datum 1988	5103
13RFP335435.las	NAD83 (National Spatial Reference System 2011)	1116	North American Vertical Datum 1988	5103
13RFP335450.las	NAD83 (National Spatial Reference System 2011)	1116	North American Vertical Datum 1988	5103
13RFP335465.las	NAD83 (National Spatial Reference System 2011)	1116	North American Vertical Datum 1988	5103
13RFP335480.las	NAD83 (National Spatial Reference System 2011)	1116	North American Vertical Datum 1988	5103
13RFP335495.las	NAD83 (National Spatial Reference System 2011)	1116	North American Vertical Datum 1988	5103

DPH-4 Report on Datums - continued

File	Horizontal Datum	EPSG Code	Vertical Datum	EPSG Code
13RFP335510.las	NAD83 (National Spatial Reference System 2011)	1116	North American Vertical Datum 1988	5103
13RFP335525.las	NAD83 (National Spatial Reference System 2011)	1116	North American Vertical Datum 1988	5103
13RFP335540.las	NAD83 (National Spatial Reference System 2011)	1116	North American Vertical Datum 1988	5103
13RFP335555.las	NAD83 (National Spatial Reference System 2011)	1116	North American Vertical Datum 1988	5103
13RFP335570.las	NAD83 (National Spatial Reference System 2011)	1116	North American Vertical Datum 1988	5103
13RFP335585.las	NAD83 (National Spatial Reference System 2011)	1116	North American Vertical Datum 1988	5103
13RFP335600.las	NAD83 (National Spatial Reference System 2011)	1116	North American Vertical Datum 1988	5103
13RFP335615.las	NAD83 (National Spatial Reference System 2011)	1116	North American Vertical Datum 1988	5103
13RFP335630.las	NAD83 (National Spatial Reference System 2011)	1116	North American Vertical Datum 1988	5103
13RFP335645.las	NAD83 (National Spatial Reference System 2011)	1116	North American Vertical Datum 1988	5103
13RFP335660.las	NAD83 (National Spatial Reference System 2011)	1116	North American Vertical Datum 1988	5103
13RFP335675.las	NAD83 (National Spatial Reference System 2011)	1116	North American Vertical Datum 1988	5103
13RFP335690.las	NAD83 (National Spatial Reference System 2011)	1116	North American Vertical Datum 1988	5103
13RFP335705.las	NAD83 (National Spatial Reference System 2011)	1116	North American Vertical Datum 1988	5103
13RFP335720.las	NAD83 (National Spatial Reference System 2011)	1116	North American Vertical Datum 1988	5103
13RFP335735.las	NAD83 (National Spatial Reference System 2011)	1116	North American Vertical Datum 1988	5103
13RFP335750.las	NAD83 (National Spatial Reference System 2011)	1116	North American Vertical Datum 1988	5103
13RFP335765.las	NAD83 (National Spatial Reference System 2011)	1116	North American Vertical Datum 1988	5103
13RFP335780.las	NAD83 (National Spatial Reference System 2011)	1116	North American Vertical Datum 1988	5103
13RFP335795.las	NAD83 (National Spatial Reference System 2011)	1116	North American Vertical Datum 1988	5103
13RFP335810.las	NAD83 (National Spatial Reference System 2011)	1116	North American Vertical Datum 1988	5103
13RFP335825.las	NAD83 (National Spatial Reference System 2011)	1116	North American Vertical Datum 1988	5103
13RFP335840.las	NAD83 (National Spatial Reference System 2011)	1116	North American Vertical Datum 1988	5103
13RFP335855.las	NAD83 (National Spatial Reference System 2011)	1116	North American Vertical Datum 1988	5103
13RFP335870.las	NAD83 (National Spatial Reference System 2011)	1116	North American Vertical Datum 1988	5103
13RFP335885.las	NAD83 (National Spatial Reference System 2011)	1116	North American Vertical Datum 1988	5103
13RFP335900.las	NAD83 (National Spatial Reference System 2011)	1116	North American Vertical Datum 1988	5103
13RFP335915.las	NAD83 (National Spatial Reference System 2011)	1116	North American Vertical Datum 1988	5103
13RFP335930.las	NAD83 (National Spatial Reference System 2011)	1116	North American Vertical Datum 1988	5103
13RFP335945.las	NAD83 (National Spatial Reference System 2011)	1116	North American Vertical Datum 1988	5103
13RFP335960.las	NAD83 (National Spatial Reference System 2011)	1116	North American Vertical Datum 1988	5103
13RFP335975.las	NAD83 (National Spatial Reference System 2011)	1116	North American Vertical Datum 1988	5103
13RFP335990.las	NAD83 (National Spatial Reference System 2011)	1116	North American Vertical Datum 1988	5103
13RFP350000.las	NAD83 (National Spatial Reference System 2011)	1116	North American Vertical Datum 1988	5103

DPH-4 Report on Datums - continued

File	Horizontal Datum	EPSG Code	Vertical Datum	EPSG Code
13RFP350015.las	NAD83 (National Spatial Reference System 2011)	1116	North American Vertical Datum 1988	5103
13RFP350030.las	NAD83 (National Spatial Reference System 2011)	1116	North American Vertical Datum 1988	5103
13RFP350045.las	NAD83 (National Spatial Reference System 2011)	1116	North American Vertical Datum 1988	5103
13RFP350060.las	NAD83 (National Spatial Reference System 2011)	1116	North American Vertical Datum 1988	5103
13RFP350075.las	NAD83 (National Spatial Reference System 2011)	1116	North American Vertical Datum 1988	5103
13RFP350090.las	NAD83 (National Spatial Reference System 2011)	1116	North American Vertical Datum 1988	5103
13RFP350105.las	NAD83 (National Spatial Reference System 2011)	1116	North American Vertical Datum 1988	5103
13RFP350120.las	NAD83 (National Spatial Reference System 2011)	1116	North American Vertical Datum 1988	5103
13RFP350135.las	NAD83 (National Spatial Reference System 2011)	1116	North American Vertical Datum 1988	5103
13RFP350150.las	NAD83 (National Spatial Reference System 2011)	1116	North American Vertical Datum 1988	5103
13RFP350165.las	NAD83 (National Spatial Reference System 2011)	1116	North American Vertical Datum 1988	5103
13RFP350180.las	NAD83 (National Spatial Reference System 2011)	1116	North American Vertical Datum 1988	5103
13RFP350195.las	NAD83 (National Spatial Reference System 2011)	1116	North American Vertical Datum 1988	5103
13RFP350210.las	NAD83 (National Spatial Reference System 2011)	1116	North American Vertical Datum 1988	5103
13RFP350225.las	NAD83 (National Spatial Reference System 2011)	1116	North American Vertical Datum 1988	5103
13RFP350240.las	NAD83 (National Spatial Reference System 2011)	1116	North American Vertical Datum 1988	5103
13RFP350255.las	NAD83 (National Spatial Reference System 2011)	1116	North American Vertical Datum 1988	5103
13RFP350270.las	NAD83 (National Spatial Reference System 2011)	1116	North American Vertical Datum 1988	5103
13RFP350285.las	NAD83 (National Spatial Reference System 2011)	1116	North American Vertical Datum 1988	5103
13RFP350300.las	NAD83 (National Spatial Reference System 2011)	1116	North American Vertical Datum 1988	5103
13RFP350315.las	NAD83 (National Spatial Reference System 2011)	1116	North American Vertical Datum 1988	5103
13RFP350330.las	NAD83 (National Spatial Reference System 2011)	1116	North American Vertical Datum 1988	5103
13RFP350345.las	NAD83 (National Spatial Reference System 2011)	1116	North American Vertical Datum 1988	5103
13RFP350360.las	NAD83 (National Spatial Reference System 2011)	1116	North American Vertical Datum 1988	5103
13RFP350375.las	NAD83 (National Spatial Reference System 2011)	1116	North American Vertical Datum 1988	5103
13RFP350390.las	NAD83 (National Spatial Reference System 2011)	1116	North American Vertical Datum 1988	5103
13RFP350405.las	NAD83 (National Spatial Reference System 2011)	1116	North American Vertical Datum 1988	5103
13RFP350420.las	NAD83 (National Spatial Reference System 2011)	1116	North American Vertical Datum 1988	5103
13RFP350435.las	NAD83 (National Spatial Reference System 2011)	1116	North American Vertical Datum 1988	5103
13RFP350450.las	NAD83 (National Spatial Reference System 2011)	1116	North American Vertical Datum 1988	5103
13RFP350465.las	NAD83 (National Spatial Reference System 2011)	1116	North American Vertical Datum 1988	5103
13RFP350480.las	NAD83 (National Spatial Reference System 2011)	1116	North American Vertical Datum 1988	5103
13RFP350495.las	NAD83 (National Spatial Reference System 2011)	1116	North American Vertical Datum 1988	5103
13RFP350510.las	NAD83 (National Spatial Reference System 2011)	1116	North American Vertical Datum 1988	5103

DPH-4 Report on Datums - continued

File	Horizontal Datum	EPSG Code	Vertical Datum	EPSG Code
13RFP350525.las	NAD83 (National Spatial Reference System 2011)	1116	North American Vertical Datum 1988	5103
13RFP350540.las	NAD83 (National Spatial Reference System 2011)	1116	North American Vertical Datum 1988	5103
13RFP350555.las	NAD83 (National Spatial Reference System 2011)	1116	North American Vertical Datum 1988	5103
13RFP350570.las	NAD83 (National Spatial Reference System 2011)	1116	North American Vertical Datum 1988	5103
13RFP350585.las	NAD83 (National Spatial Reference System 2011)	1116	North American Vertical Datum 1988	5103
13RFP350600.las	NAD83 (National Spatial Reference System 2011)	1116	North American Vertical Datum 1988	5103
13RFP350615.las	NAD83 (National Spatial Reference System 2011)	1116	North American Vertical Datum 1988	5103
13RFP350630.las	NAD83 (National Spatial Reference System 2011)	1116	North American Vertical Datum 1988	5103
13RFP350645.las	NAD83 (National Spatial Reference System 2011)	1116	North American Vertical Datum 1988	5103
13RFP350660.las	NAD83 (National Spatial Reference System 2011)	1116	North American Vertical Datum 1988	5103
13RFP350675.las	NAD83 (National Spatial Reference System 2011)	1116	North American Vertical Datum 1988	5103
13RFP350690.las	NAD83 (National Spatial Reference System 2011)	1116	North American Vertical Datum 1988	5103
13RFP350705.las	NAD83 (National Spatial Reference System 2011)	1116	North American Vertical Datum 1988	5103
13RFP350720.las	NAD83 (National Spatial Reference System 2011)	1116	North American Vertical Datum 1988	5103
13RFP350735.las	NAD83 (National Spatial Reference System 2011)	1116	North American Vertical Datum 1988	5103
13RFP350750.las	NAD83 (National Spatial Reference System 2011)	1116	North American Vertical Datum 1988	5103
13RFP350765.las	NAD83 (National Spatial Reference System 2011)	1116	North American Vertical Datum 1988	5103
13RFP350780.las	NAD83 (National Spatial Reference System 2011)	1116	North American Vertical Datum 1988	5103
13RFP350795.las	NAD83 (National Spatial Reference System 2011)	1116	North American Vertical Datum 1988	5103
13RFP350810.las	NAD83 (National Spatial Reference System 2011)	1116	North American Vertical Datum 1988	5103
13RFP350825.las	NAD83 (National Spatial Reference System 2011)	1116	North American Vertical Datum 1988	5103
13RFP350840.las	NAD83 (National Spatial Reference System 2011)	1116	North American Vertical Datum 1988	5103
13RFP350855.las	NAD83 (National Spatial Reference System 2011)	1116	North American Vertical Datum 1988	5103
13RFP350870.las	NAD83 (National Spatial Reference System 2011)	1116	North American Vertical Datum 1988	5103
13RFP350885.las	NAD83 (National Spatial Reference System 2011)	1116	North American Vertical Datum 1988	5103
13RFP350900.las	NAD83 (National Spatial Reference System 2011)	1116	North American Vertical Datum 1988	5103
13RFP350915.las	NAD83 (National Spatial Reference System 2011)	1116	North American Vertical Datum 1988	5103
13RFP350930.las	NAD83 (National Spatial Reference System 2011)	1116	North American Vertical Datum 1988	5103
13RFP350945.las	NAD83 (National Spatial Reference System 2011)	1116	North American Vertical Datum 1988	5103
13RFP350960.las	NAD83 (National Spatial Reference System 2011)	1116	North American Vertical Datum 1988	5103
13RFP350975.las	NAD83 (National Spatial Reference System 2011)	1116	North American Vertical Datum 1988	5103
13RFP350990.las	NAD83 (National Spatial Reference System 2011)	1116	North American Vertical Datum 1988	5103
13RFP365000.las	NAD83 (National Spatial Reference System 2011)	1116	North American Vertical Datum 1988	5103
13RFP365015.las	NAD83 (National Spatial Reference System 2011)	1116	North American Vertical Datum 1988	5103

DPH-4 Report on Datums - continued

File	Horizontal Datum	EPSG Code	Vertical Datum	EPSG Code
13RFP365030.las	NAD83 (National Spatial Reference System 2011)	1116	North American Vertical Datum 1988	5103
13RFP365045.las	NAD83 (National Spatial Reference System 2011)	1116	North American Vertical Datum 1988	5103
13RFP365060.las	NAD83 (National Spatial Reference System 2011)	1116	North American Vertical Datum 1988	5103
13RFP365075.las	NAD83 (National Spatial Reference System 2011)	1116	North American Vertical Datum 1988	5103
13RFP365090.las	NAD83 (National Spatial Reference System 2011)	1116	North American Vertical Datum 1988	5103
13RFP365105.las	NAD83 (National Spatial Reference System 2011)	1116	North American Vertical Datum 1988	5103
13RFP365120.las	NAD83 (National Spatial Reference System 2011)	1116	North American Vertical Datum 1988	5103
13RFP365135.las	NAD83 (National Spatial Reference System 2011)	1116	North American Vertical Datum 1988	5103
13RFP365150.las	NAD83 (National Spatial Reference System 2011)	1116	North American Vertical Datum 1988	5103
13RFP365165.las	NAD83 (National Spatial Reference System 2011)	1116	North American Vertical Datum 1988	5103
13RFP365180.las	NAD83 (National Spatial Reference System 2011)	1116	North American Vertical Datum 1988	5103
13RFP365195.las	NAD83 (National Spatial Reference System 2011)	1116	North American Vertical Datum 1988	5103
13RFP365210.las	NAD83 (National Spatial Reference System 2011)	1116	North American Vertical Datum 1988	5103
13RFP365225.las	NAD83 (National Spatial Reference System 2011)	1116	North American Vertical Datum 1988	5103
13RFP365240.las	NAD83 (National Spatial Reference System 2011)	1116	North American Vertical Datum 1988	5103
13RFP365255.las	NAD83 (National Spatial Reference System 2011)	1116	North American Vertical Datum 1988	5103
13RFP365270.las	NAD83 (National Spatial Reference System 2011)	1116	North American Vertical Datum 1988	5103
13RFP365285.las	NAD83 (National Spatial Reference System 2011)	1116	North American Vertical Datum 1988	5103
13RFP365300.las	NAD83 (National Spatial Reference System 2011)	1116	North American Vertical Datum 1988	5103
13RFP365315.las	NAD83 (National Spatial Reference System 2011)	1116	North American Vertical Datum 1988	5103
13RFP365330.las	NAD83 (National Spatial Reference System 2011)	1116	North American Vertical Datum 1988	5103
13RFP365345.las	NAD83 (National Spatial Reference System 2011)	1116	North American Vertical Datum 1988	5103
13RFP365360.las	NAD83 (National Spatial Reference System 2011)	1116	North American Vertical Datum 1988	5103
13RFP365375.las	NAD83 (National Spatial Reference System 2011)	1116	North American Vertical Datum 1988	5103
13RFP365390.las	NAD83 (National Spatial Reference System 2011)	1116	North American Vertical Datum 1988	5103
13RFP365405.las	NAD83 (National Spatial Reference System 2011)	1116	North American Vertical Datum 1988	5103
13RFP365420.las	NAD83 (National Spatial Reference System 2011)	1116	North American Vertical Datum 1988	5103
13RFP365435.las	NAD83 (National Spatial Reference System 2011)	1116	North American Vertical Datum 1988	5103
13RFP365450.las	NAD83 (National Spatial Reference System 2011)	1116	North American Vertical Datum 1988	5103
13RFP365465.las	NAD83 (National Spatial Reference System 2011)	1116	North American Vertical Datum 1988	5103
13RFP365480.las	NAD83 (National Spatial Reference System 2011)	1116	North American Vertical Datum 1988	5103
13RFP365495.las	NAD83 (National Spatial Reference System 2011)	1116	North American Vertical Datum 1988	5103
13RFP365510.las	NAD83 (National Spatial Reference System 2011)	1116	North American Vertical Datum 1988	5103
13RFP365525.las	NAD83 (National Spatial Reference System 2011)	1116	North American Vertical Datum 1988	5103

DPH-4 Report on Datums - continued

File	Horizontal Datum	EPSG Code	Vertical Datum	EPSG Code
13RFP365540.las	NAD83 (National Spatial Reference System 2011)	1116	North American Vertical Datum 1988	5103
13RFP365555.las	NAD83 (National Spatial Reference System 2011)	1116	North American Vertical Datum 1988	5103
13RFP365570.las	NAD83 (National Spatial Reference System 2011)	1116	North American Vertical Datum 1988	5103
13RFP365585.las	NAD83 (National Spatial Reference System 2011)	1116	North American Vertical Datum 1988	5103
13RFP365600.las	NAD83 (National Spatial Reference System 2011)	1116	North American Vertical Datum 1988	5103
13RFP365615.las	NAD83 (National Spatial Reference System 2011)	1116	North American Vertical Datum 1988	5103
13RFP365630.las	NAD83 (National Spatial Reference System 2011)	1116	North American Vertical Datum 1988	5103
13RFP365645.las	NAD83 (National Spatial Reference System 2011)	1116	North American Vertical Datum 1988	5103
13RFP365660.las	NAD83 (National Spatial Reference System 2011)	1116	North American Vertical Datum 1988	5103
13RFP365675.las	NAD83 (National Spatial Reference System 2011)	1116	North American Vertical Datum 1988	5103
13RFP365690.las	NAD83 (National Spatial Reference System 2011)	1116	North American Vertical Datum 1988	5103
13RFP365705.las	NAD83 (National Spatial Reference System 2011)	1116	North American Vertical Datum 1988	5103
13RFP365720.las	NAD83 (National Spatial Reference System 2011)	1116	North American Vertical Datum 1988	5103
13RFP365735.las	NAD83 (National Spatial Reference System 2011)	1116	North American Vertical Datum 1988	5103
13RFP365750.las	NAD83 (National Spatial Reference System 2011)	1116	North American Vertical Datum 1988	5103
13RFP365765.las	NAD83 (National Spatial Reference System 2011)	1116	North American Vertical Datum 1988	5103
13RFP365780.las	NAD83 (National Spatial Reference System 2011)	1116	North American Vertical Datum 1988	5103
13RFP365795.las	NAD83 (National Spatial Reference System 2011)	1116	North American Vertical Datum 1988	5103
13RFP365810.las	NAD83 (National Spatial Reference System 2011)	1116	North American Vertical Datum 1988	5103
13RFP365825.las	NAD83 (National Spatial Reference System 2011)	1116	North American Vertical Datum 1988	5103
13RFP365840.las	NAD83 (National Spatial Reference System 2011)	1116	North American Vertical Datum 1988	5103
13RFP365855.las	NAD83 (National Spatial Reference System 2011)	1116	North American Vertical Datum 1988	5103
13RFP365870.las	NAD83 (National Spatial Reference System 2011)	1116	North American Vertical Datum 1988	5103
13RFP365885.las	NAD83 (National Spatial Reference System 2011)	1116	North American Vertical Datum 1988	5103
13RFP365900.las	NAD83 (National Spatial Reference System 2011)	1116	North American Vertical Datum 1988	5103
13RFP365915.las	NAD83 (National Spatial Reference System 2011)	1116	North American Vertical Datum 1988	5103
13RFP365930.las	NAD83 (National Spatial Reference System 2011)	1116	North American Vertical Datum 1988	5103
13RFP365945.las	NAD83 (National Spatial Reference System 2011)	1116	North American Vertical Datum 1988	5103
13RFP365960.las	NAD83 (National Spatial Reference System 2011)	1116	North American Vertical Datum 1988	5103
13RFP365975.las	NAD83 (National Spatial Reference System 2011)	1116	North American Vertical Datum 1988	5103
13RFP365990.las	NAD83 (National Spatial Reference System 2011)	1116	North American Vertical Datum 1988	5103
13RFP380000.las	NAD83 (National Spatial Reference System 2011)	1116	North American Vertical Datum 1988	5103
13RFP380015.las	NAD83 (National Spatial Reference System 2011)	1116	North American Vertical Datum 1988	5103
13RFP380030.las	NAD83 (National Spatial Reference System 2011)	1116	North American Vertical Datum 1988	5103

DPH-4 Report on Datums - continued

File	Horizontal Datum	EPSG Code	Vertical Datum	EPSG Code
13RFP380045.las	NAD83 (National Spatial Reference System 2011)	1116	North American Vertical Datum 1988	5103
13RFP380060.las	NAD83 (National Spatial Reference System 2011)	1116	North American Vertical Datum 1988	5103
13RFP380075.las	NAD83 (National Spatial Reference System 2011)	1116	North American Vertical Datum 1988	5103
13RFP380090.las	NAD83 (National Spatial Reference System 2011)	1116	North American Vertical Datum 1988	5103
13RFP380105.las	NAD83 (National Spatial Reference System 2011)	1116	North American Vertical Datum 1988	5103
13RFP380120.las	NAD83 (National Spatial Reference System 2011)	1116	North American Vertical Datum 1988	5103
13RFP380135.las	NAD83 (National Spatial Reference System 2011)	1116	North American Vertical Datum 1988	5103
13RFP380150.las	NAD83 (National Spatial Reference System 2011)	1116	North American Vertical Datum 1988	5103
13RFP380165.las	NAD83 (National Spatial Reference System 2011)	1116	North American Vertical Datum 1988	5103
13RFP380180.las	NAD83 (National Spatial Reference System 2011)	1116	North American Vertical Datum 1988	5103
13RFP380195.las	NAD83 (National Spatial Reference System 2011)	1116	North American Vertical Datum 1988	5103
13RFP380210.las	NAD83 (National Spatial Reference System 2011)	1116	North American Vertical Datum 1988	5103
13RFP380225.las	NAD83 (National Spatial Reference System 2011)	1116	North American Vertical Datum 1988	5103
13RFP380240.las	NAD83 (National Spatial Reference System 2011)	1116	North American Vertical Datum 1988	5103
13RFP380255.las	NAD83 (National Spatial Reference System 2011)	1116	North American Vertical Datum 1988	5103
13RFP380270.las	NAD83 (National Spatial Reference System 2011)	1116	North American Vertical Datum 1988	5103
13RFP380285.las	NAD83 (National Spatial Reference System 2011)	1116	North American Vertical Datum 1988	5103
13RFP380300.las	NAD83 (National Spatial Reference System 2011)	1116	North American Vertical Datum 1988	5103
13RFP380315.las	NAD83 (National Spatial Reference System 2011)	1116	North American Vertical Datum 1988	5103
13RFP380330.las	NAD83 (National Spatial Reference System 2011)	1116	North American Vertical Datum 1988	5103
13RFP380345.las	NAD83 (National Spatial Reference System 2011)	1116	North American Vertical Datum 1988	5103
13RFP380360.las	NAD83 (National Spatial Reference System 2011)	1116	North American Vertical Datum 1988	5103
13RFP380375.las	NAD83 (National Spatial Reference System 2011)	1116	North American Vertical Datum 1988	5103
13RFP380390.las	NAD83 (National Spatial Reference System 2011)	1116	North American Vertical Datum 1988	5103
13RFP380405.las	NAD83 (National Spatial Reference System 2011)	1116	North American Vertical Datum 1988	5103
13RFP380420.las	NAD83 (National Spatial Reference System 2011)	1116	North American Vertical Datum 1988	5103
13RFP380435.las	NAD83 (National Spatial Reference System 2011)	1116	North American Vertical Datum 1988	5103
13RFP380450.las	NAD83 (National Spatial Reference System 2011)	1116	North American Vertical Datum 1988	5103
13RFP380465.las	NAD83 (National Spatial Reference System 2011)	1116	North American Vertical Datum 1988	5103
13RFP380480.las	NAD83 (National Spatial Reference System 2011)	1116	North American Vertical Datum 1988	5103
13RFP380495.las	NAD83 (National Spatial Reference System 2011)	1116	North American Vertical Datum 1988	5103
13RFP380510.las	NAD83 (National Spatial Reference System 2011)	1116	North American Vertical Datum 1988	5103
13RFP380525.las	NAD83 (National Spatial Reference System 2011)	1116	North American Vertical Datum 1988	5103
13RFP380540.las	NAD83 (National Spatial Reference System 2011)	1116	North American Vertical Datum 1988	5103

DPH-4 Report on Datums - continued

File	Horizontal Datum	EPSG Code	Vertical Datum	EPSG Code
13RFP380555.las	NAD83 (National Spatial Reference System 2011)	1116	North American Vertical Datum 1988	5103
13RFP380570.las	NAD83 (National Spatial Reference System 2011)	1116	North American Vertical Datum 1988	5103
13RFP380585.las	NAD83 (National Spatial Reference System 2011)	1116	North American Vertical Datum 1988	5103
13RFP380600.las	NAD83 (National Spatial Reference System 2011)	1116	North American Vertical Datum 1988	5103
13RFP380615.las	NAD83 (National Spatial Reference System 2011)	1116	North American Vertical Datum 1988	5103
13RFP380630.las	NAD83 (National Spatial Reference System 2011)	1116	North American Vertical Datum 1988	5103
13RFP380645.las	NAD83 (National Spatial Reference System 2011)	1116	North American Vertical Datum 1988	5103
13RFP380660.las	NAD83 (National Spatial Reference System 2011)	1116	North American Vertical Datum 1988	5103
13RFP380675.las	NAD83 (National Spatial Reference System 2011)	1116	North American Vertical Datum 1988	5103
13RFP380690.las	NAD83 (National Spatial Reference System 2011)	1116	North American Vertical Datum 1988	5103
13RFP380705.las	NAD83 (National Spatial Reference System 2011)	1116	North American Vertical Datum 1988	5103
13RFP380720.las	NAD83 (National Spatial Reference System 2011)	1116	North American Vertical Datum 1988	5103
13RFP380735.las	NAD83 (National Spatial Reference System 2011)	1116	North American Vertical Datum 1988	5103
13RFP380750.las	NAD83 (National Spatial Reference System 2011)	1116	North American Vertical Datum 1988	5103
13RFP380765.las	NAD83 (National Spatial Reference System 2011)	1116	North American Vertical Datum 1988	5103
13RFP380780.las	NAD83 (National Spatial Reference System 2011)	1116	North American Vertical Datum 1988	5103
13RFP380795.las	NAD83 (National Spatial Reference System 2011)	1116	North American Vertical Datum 1988	5103
13RFP380810.las	NAD83 (National Spatial Reference System 2011)	1116	North American Vertical Datum 1988	5103
13RFP380825.las	NAD83 (National Spatial Reference System 2011)	1116	North American Vertical Datum 1988	5103
13RFP380840.las	NAD83 (National Spatial Reference System 2011)	1116	North American Vertical Datum 1988	5103
13RFP380855.las	NAD83 (National Spatial Reference System 2011)	1116	North American Vertical Datum 1988	5103
13RFP380870.las	NAD83 (National Spatial Reference System 2011)	1116	North American Vertical Datum 1988	5103
13RFP380885.las	NAD83 (National Spatial Reference System 2011)	1116	North American Vertical Datum 1988	5103
13RFP380900.las	NAD83 (National Spatial Reference System 2011)	1116	North American Vertical Datum 1988	5103
13RFP380915.las	NAD83 (National Spatial Reference System 2011)	1116	North American Vertical Datum 1988	5103
13RFP380930.las	NAD83 (National Spatial Reference System 2011)	1116	North American Vertical Datum 1988	5103
13RFP380945.las	NAD83 (National Spatial Reference System 2011)	1116	North American Vertical Datum 1988	5103
13RFP380960.las	NAD83 (National Spatial Reference System 2011)	1116	North American Vertical Datum 1988	5103
13RFP380975.las	NAD83 (National Spatial Reference System 2011)	1116	North American Vertical Datum 1988	5103
13RFP380990.las	NAD83 (National Spatial Reference System 2011)	1116	North American Vertical Datum 1988	5103
13RFP395000.las	NAD83 (National Spatial Reference System 2011)	1116	North American Vertical Datum 1988	5103
13RFP395015.las	NAD83 (National Spatial Reference System 2011)	1116	North American Vertical Datum 1988	5103
13RFP395030.las	NAD83 (National Spatial Reference System 2011)	1116	North American Vertical Datum 1988	5103
13RFP395045.las	NAD83 (National Spatial Reference System 2011)	1116	North American Vertical Datum 1988	5103

DPH-4 Report on Datums - continued

File	Horizontal Datum	EPSG Code	Vertical Datum	EPSG Code
13RFP395060.las	NAD83 (National Spatial Reference System 2011)	1116	North American Vertical Datum 1988	5103
13RFP395075.las	NAD83 (National Spatial Reference System 2011)	1116	North American Vertical Datum 1988	5103
13RFP395090.las	NAD83 (National Spatial Reference System 2011)	1116	North American Vertical Datum 1988	5103
13RFP395105.las	NAD83 (National Spatial Reference System 2011)	1116	North American Vertical Datum 1988	5103
13RFP395120.las	NAD83 (National Spatial Reference System 2011)	1116	North American Vertical Datum 1988	5103
13RFP395135.las	NAD83 (National Spatial Reference System 2011)	1116	North American Vertical Datum 1988	5103
13RFP395150.las	NAD83 (National Spatial Reference System 2011)	1116	North American Vertical Datum 1988	5103
13RFP395165.las	NAD83 (National Spatial Reference System 2011)	1116	North American Vertical Datum 1988	5103
13RFP395180.las	NAD83 (National Spatial Reference System 2011)	1116	North American Vertical Datum 1988	5103
13RFP395195.las	NAD83 (National Spatial Reference System 2011)	1116	North American Vertical Datum 1988	5103
13RFP395210.las	NAD83 (National Spatial Reference System 2011)	1116	North American Vertical Datum 1988	5103
13RFP395225.las	NAD83 (National Spatial Reference System 2011)	1116	North American Vertical Datum 1988	5103
13RFP395240.las	NAD83 (National Spatial Reference System 2011)	1116	North American Vertical Datum 1988	5103
13RFP395255.las	NAD83 (National Spatial Reference System 2011)	1116	North American Vertical Datum 1988	5103
13RFP395270.las	NAD83 (National Spatial Reference System 2011)	1116	North American Vertical Datum 1988	5103
13RFP395285.las	NAD83 (National Spatial Reference System 2011)	1116	North American Vertical Datum 1988	5103
13RFP395300.las	NAD83 (National Spatial Reference System 2011)	1116	North American Vertical Datum 1988	5103
13RFP395315.las	NAD83 (National Spatial Reference System 2011)	1116	North American Vertical Datum 1988	5103
13RFP395330.las	NAD83 (National Spatial Reference System 2011)	1116	North American Vertical Datum 1988	5103
13RFP395345.las	NAD83 (National Spatial Reference System 2011)	1116	North American Vertical Datum 1988	5103
13RFP395360.las	NAD83 (National Spatial Reference System 2011)	1116	North American Vertical Datum 1988	5103
13RFP395375.las	NAD83 (National Spatial Reference System 2011)	1116	North American Vertical Datum 1988	5103
13RFP395390.las	NAD83 (National Spatial Reference System 2011)	1116	North American Vertical Datum 1988	5103
13RFP395405.las	NAD83 (National Spatial Reference System 2011)	1116	North American Vertical Datum 1988	5103
13RFP395420.las	NAD83 (National Spatial Reference System 2011)	1116	North American Vertical Datum 1988	5103
13RFP395435.las	NAD83 (National Spatial Reference System 2011)	1116	North American Vertical Datum 1988	5103
13RFP395450.las	NAD83 (National Spatial Reference System 2011)	1116	North American Vertical Datum 1988	5103
13RFP395465.las	NAD83 (National Spatial Reference System 2011)	1116	North American Vertical Datum 1988	5103
13RFP395480.las	NAD83 (National Spatial Reference System 2011)	1116	North American Vertical Datum 1988	5103
13RFP395495.las	NAD83 (National Spatial Reference System 2011)	1116	North American Vertical Datum 1988	5103
13RFP395510.las	NAD83 (National Spatial Reference System 2011)	1116	North American Vertical Datum 1988	5103
13RFP395525.las	NAD83 (National Spatial Reference System 2011)	1116	North American Vertical Datum 1988	5103
13RFP395540.las	NAD83 (National Spatial Reference System 2011)	1116	North American Vertical Datum 1988	5103
13RFP395555.las	NAD83 (National Spatial Reference System 2011)	1116	North American Vertical Datum 1988	5103

DPH-4 Report on Datums - continued

File	Horizontal Datum	EPSG Code	Vertical Datum	EPSG Code
13RFP395570.las	NAD83 (National Spatial Reference System 2011)	1116	North American Vertical Datum 1988	5103
13RFP395585.las	NAD83 (National Spatial Reference System 2011)	1116	North American Vertical Datum 1988	5103
13RFP395600.las	NAD83 (National Spatial Reference System 2011)	1116	North American Vertical Datum 1988	5103
13RFP395615.las	NAD83 (National Spatial Reference System 2011)	1116	North American Vertical Datum 1988	5103
13RFP395630.las	NAD83 (National Spatial Reference System 2011)	1116	North American Vertical Datum 1988	5103
13RFP395645.las	NAD83 (National Spatial Reference System 2011)	1116	North American Vertical Datum 1988	5103
13RFP395660.las	NAD83 (National Spatial Reference System 2011)	1116	North American Vertical Datum 1988	5103
13RFP395675.las	NAD83 (National Spatial Reference System 2011)	1116	North American Vertical Datum 1988	5103
13RFP395690.las	NAD83 (National Spatial Reference System 2011)	1116	North American Vertical Datum 1988	5103
13RFP395705.las	NAD83 (National Spatial Reference System 2011)	1116	North American Vertical Datum 1988	5103
13RFP395720.las	NAD83 (National Spatial Reference System 2011)	1116	North American Vertical Datum 1988	5103
13RFP395735.las	NAD83 (National Spatial Reference System 2011)	1116	North American Vertical Datum 1988	5103
13RFP395750.las	NAD83 (National Spatial Reference System 2011)	1116	North American Vertical Datum 1988	5103
13RFP395765.las	NAD83 (National Spatial Reference System 2011)	1116	North American Vertical Datum 1988	5103
13RFP395780.las	NAD83 (National Spatial Reference System 2011)	1116	North American Vertical Datum 1988	5103
13RFP395795.las	NAD83 (National Spatial Reference System 2011)	1116	North American Vertical Datum 1988	5103
13RFP395810.las	NAD83 (National Spatial Reference System 2011)	1116	North American Vertical Datum 1988	5103
13RFP395825.las	NAD83 (National Spatial Reference System 2011)	1116	North American Vertical Datum 1988	5103
13RFP395840.las	NAD83 (National Spatial Reference System 2011)	1116	North American Vertical Datum 1988	5103
13RFP395855.las	NAD83 (National Spatial Reference System 2011)	1116	North American Vertical Datum 1988	5103
13RFP395870.las	NAD83 (National Spatial Reference System 2011)	1116	North American Vertical Datum 1988	5103
13RFP395885.las	NAD83 (National Spatial Reference System 2011)	1116	North American Vertical Datum 1988	5103
13RFP395900.las	NAD83 (National Spatial Reference System 2011)	1116	North American Vertical Datum 1988	5103
13RFP395915.las	NAD83 (National Spatial Reference System 2011)	1116	North American Vertical Datum 1988	5103
13RFP395930.las	NAD83 (National Spatial Reference System 2011)	1116	North American Vertical Datum 1988	5103
13RFP395945.las	NAD83 (National Spatial Reference System 2011)	1116	North American Vertical Datum 1988	5103
13RFP395960.las	NAD83 (National Spatial Reference System 2011)	1116	North American Vertical Datum 1988	5103
13RFP395975.las	NAD83 (National Spatial Reference System 2011)	1116	North American Vertical Datum 1988	5103
13RFP395990.las	NAD83 (National Spatial Reference System 2011)	1116	North American Vertical Datum 1988	5103
13RFP410000.las	NAD83 (National Spatial Reference System 2011)	1116	North American Vertical Datum 1988	5103
13RFP410015.las	NAD83 (National Spatial Reference System 2011)	1116	North American Vertical Datum 1988	5103
13RFP410030.las	NAD83 (National Spatial Reference System 2011)	1116	North American Vertical Datum 1988	5103
13RFP410045.las	NAD83 (National Spatial Reference System 2011)	1116	North American Vertical Datum 1988	5103
13RFP410060.las	NAD83 (National Spatial Reference System 2011)	1116	North American Vertical Datum 1988	5103

DPH-4 Report on Datums - continued

File	Horizontal Datum	EPSG Code	Vertical Datum	EPSG Code
13RFP410075.las	NAD83 (National Spatial Reference System 2011)	1116	North American Vertical Datum 1988	5103
13RFP410090.las	NAD83 (National Spatial Reference System 2011)	1116	North American Vertical Datum 1988	5103
13RFP410105.las	NAD83 (National Spatial Reference System 2011)	1116	North American Vertical Datum 1988	5103
13RFP410120.las	NAD83 (National Spatial Reference System 2011)	1116	North American Vertical Datum 1988	5103
13RFP410135.las	NAD83 (National Spatial Reference System 2011)	1116	North American Vertical Datum 1988	5103
13RFP410150.las	NAD83 (National Spatial Reference System 2011)	1116	North American Vertical Datum 1988	5103
13RFP410165.las	NAD83 (National Spatial Reference System 2011)	1116	North American Vertical Datum 1988	5103
13RFP410180.las	NAD83 (National Spatial Reference System 2011)	1116	North American Vertical Datum 1988	5103
13RFP410195.las	NAD83 (National Spatial Reference System 2011)	1116	North American Vertical Datum 1988	5103
13RFP410210.las	NAD83 (National Spatial Reference System 2011)	1116	North American Vertical Datum 1988	5103
13RFP410225.las	NAD83 (National Spatial Reference System 2011)	1116	North American Vertical Datum 1988	5103
13RFP410240.las	NAD83 (National Spatial Reference System 2011)	1116	North American Vertical Datum 1988	5103
13RFP410255.las	NAD83 (National Spatial Reference System 2011)	1116	North American Vertical Datum 1988	5103
13RFP410270.las	NAD83 (National Spatial Reference System 2011)	1116	North American Vertical Datum 1988	5103
13RFP410285.las	NAD83 (National Spatial Reference System 2011)	1116	North American Vertical Datum 1988	5103
13RFP410300.las	NAD83 (National Spatial Reference System 2011)	1116	North American Vertical Datum 1988	5103
13RFP410315.las	NAD83 (National Spatial Reference System 2011)	1116	North American Vertical Datum 1988	5103
13RFP410330.las	NAD83 (National Spatial Reference System 2011)	1116	North American Vertical Datum 1988	5103
13RFP410345.las	NAD83 (National Spatial Reference System 2011)	1116	North American Vertical Datum 1988	5103
13RFP410360.las	NAD83 (National Spatial Reference System 2011)	1116	North American Vertical Datum 1988	5103
13RFP410375.las	NAD83 (National Spatial Reference System 2011)	1116	North American Vertical Datum 1988	5103
13RFP410390.las	NAD83 (National Spatial Reference System 2011)	1116	North American Vertical Datum 1988	5103
13RFP410405.las	NAD83 (National Spatial Reference System 2011)	1116	North American Vertical Datum 1988	5103
13RFP410420.las	NAD83 (National Spatial Reference System 2011)	1116	North American Vertical Datum 1988	5103
13RFP410435.las	NAD83 (National Spatial Reference System 2011)	1116	North American Vertical Datum 1988	5103
13RFP410450.las	NAD83 (National Spatial Reference System 2011)	1116	North American Vertical Datum 1988	5103
13RFP410465.las	NAD83 (National Spatial Reference System 2011)	1116	North American Vertical Datum 1988	5103
13RFP410480.las	NAD83 (National Spatial Reference System 2011)	1116	North American Vertical Datum 1988	5103
13RFP410495.las	NAD83 (National Spatial Reference System 2011)	1116	North American Vertical Datum 1988	5103
13RFP410510.las	NAD83 (National Spatial Reference System 2011)	1116	North American Vertical Datum 1988	5103
13RFP410525.las	NAD83 (National Spatial Reference System 2011)	1116	North American Vertical Datum 1988	5103
13RFP410540.las	NAD83 (National Spatial Reference System 2011)	1116	North American Vertical Datum 1988	5103
13RFP410555.las	NAD83 (National Spatial Reference System 2011)	1116	North American Vertical Datum 1988	5103
13RFP410570.las	NAD83 (National Spatial Reference System 2011)	1116	North American Vertical Datum 1988	5103

DPH-4 Report on Datums - continued

File	Horizontal Datum	EPSG Code	Vertical Datum	EPSG Code
13RFP410585.las	NAD83 (National Spatial Reference System 2011)	1116	North American Vertical Datum 1988	5103
13RFP410600.las	NAD83 (National Spatial Reference System 2011)	1116	North American Vertical Datum 1988	5103
13RFP410615.las	NAD83 (National Spatial Reference System 2011)	1116	North American Vertical Datum 1988	5103
13RFP410630.las	NAD83 (National Spatial Reference System 2011)	1116	North American Vertical Datum 1988	5103
13RFP410645.las	NAD83 (National Spatial Reference System 2011)	1116	North American Vertical Datum 1988	5103
13RFP410660.las	NAD83 (National Spatial Reference System 2011)	1116	North American Vertical Datum 1988	5103
13RFP410675.las	NAD83 (National Spatial Reference System 2011)	1116	North American Vertical Datum 1988	5103
13RFP410690.las	NAD83 (National Spatial Reference System 2011)	1116	North American Vertical Datum 1988	5103
13RFP410705.las	NAD83 (National Spatial Reference System 2011)	1116	North American Vertical Datum 1988	5103
13RFP410720.las	NAD83 (National Spatial Reference System 2011)	1116	North American Vertical Datum 1988	5103
13RFP410735.las	NAD83 (National Spatial Reference System 2011)	1116	North American Vertical Datum 1988	5103
13RFP410750.las	NAD83 (National Spatial Reference System 2011)	1116	North American Vertical Datum 1988	5103
13RFP410765.las	NAD83 (National Spatial Reference System 2011)	1116	North American Vertical Datum 1988	5103
13RFP410780.las	NAD83 (National Spatial Reference System 2011)	1116	North American Vertical Datum 1988	5103
13RFP410795.las	NAD83 (National Spatial Reference System 2011)	1116	North American Vertical Datum 1988	5103
13RFP410810.las	NAD83 (National Spatial Reference System 2011)	1116	North American Vertical Datum 1988	5103
13RFP410825.las	NAD83 (National Spatial Reference System 2011)	1116	North American Vertical Datum 1988	5103
13RFP410840.las	NAD83 (National Spatial Reference System 2011)	1116	North American Vertical Datum 1988	5103
13RFP410855.las	NAD83 (National Spatial Reference System 2011)	1116	North American Vertical Datum 1988	5103
13RFP410870.las	NAD83 (National Spatial Reference System 2011)	1116	North American Vertical Datum 1988	5103
13RFP410885.las	NAD83 (National Spatial Reference System 2011)	1116	North American Vertical Datum 1988	5103
13RFP410900.las	NAD83 (National Spatial Reference System 2011)	1116	North American Vertical Datum 1988	5103
13RFP410915.las	NAD83 (National Spatial Reference System 2011)	1116	North American Vertical Datum 1988	5103
13RFP410930.las	NAD83 (National Spatial Reference System 2011)	1116	North American Vertical Datum 1988	5103
13RFP410945.las	NAD83 (National Spatial Reference System 2011)	1116	North American Vertical Datum 1988	5103
13RFP410960.las	NAD83 (National Spatial Reference System 2011)	1116	North American Vertical Datum 1988	5103
13RFP410975.las	NAD83 (National Spatial Reference System 2011)	1116	North American Vertical Datum 1988	5103
13RFP410990.las	NAD83 (National Spatial Reference System 2011)	1116	North American Vertical Datum 1988	5103
13RFP425000.las	NAD83 (National Spatial Reference System 2011)	1116	North American Vertical Datum 1988	5103
13RFP425015.las	NAD83 (National Spatial Reference System 2011)	1116	North American Vertical Datum 1988	5103
13RFP425030.las	NAD83 (National Spatial Reference System 2011)	1116	North American Vertical Datum 1988	5103
13RFP425045.las	NAD83 (National Spatial Reference System 2011)	1116	North American Vertical Datum 1988	5103
13RFP425060.las	NAD83 (National Spatial Reference System 2011)	1116	North American Vertical Datum 1988	5103
13RFP425075.las	NAD83 (National Spatial Reference System 2011)	1116	North American Vertical Datum 1988	5103

DPH-4 Report on Datums - continued

File	Horizontal Datum	EPSG Code	Vertical Datum	EPSG Code
13RFP425090.las	NAD83 (National Spatial Reference System 2011)	1116	North American Vertical Datum 1988	5103
13RFP425105.las	NAD83 (National Spatial Reference System 2011)	1116	North American Vertical Datum 1988	5103
13RFP425120.las	NAD83 (National Spatial Reference System 2011)	1116	North American Vertical Datum 1988	5103
13RFP425135.las	NAD83 (National Spatial Reference System 2011)	1116	North American Vertical Datum 1988	5103
13RFP425150.las	NAD83 (National Spatial Reference System 2011)	1116	North American Vertical Datum 1988	5103
13RFP425165.las	NAD83 (National Spatial Reference System 2011)	1116	North American Vertical Datum 1988	5103
13RFP425180.las	NAD83 (National Spatial Reference System 2011)	1116	North American Vertical Datum 1988	5103
13RFP425195.las	NAD83 (National Spatial Reference System 2011)	1116	North American Vertical Datum 1988	5103
13RFP425210.las	NAD83 (National Spatial Reference System 2011)	1116	North American Vertical Datum 1988	5103
13RFP425225.las	NAD83 (National Spatial Reference System 2011)	1116	North American Vertical Datum 1988	5103
13RFP425240.las	NAD83 (National Spatial Reference System 2011)	1116	North American Vertical Datum 1988	5103
13RFP425255.las	NAD83 (National Spatial Reference System 2011)	1116	North American Vertical Datum 1988	5103
13RFP425270.las	NAD83 (National Spatial Reference System 2011)	1116	North American Vertical Datum 1988	5103
13RFP425285.las	NAD83 (National Spatial Reference System 2011)	1116	North American Vertical Datum 1988	5103
13RFP425300.las	NAD83 (National Spatial Reference System 2011)	1116	North American Vertical Datum 1988	5103
13RFP425315.las	NAD83 (National Spatial Reference System 2011)	1116	North American Vertical Datum 1988	5103
13RFP425330.las	NAD83 (National Spatial Reference System 2011)	1116	North American Vertical Datum 1988	5103
13RFP425345.las	NAD83 (National Spatial Reference System 2011)	1116	North American Vertical Datum 1988	5103
13RFP425360.las	NAD83 (National Spatial Reference System 2011)	1116	North American Vertical Datum 1988	5103
13RFP425375.las	NAD83 (National Spatial Reference System 2011)	1116	North American Vertical Datum 1988	5103
13RFP425390.las	NAD83 (National Spatial Reference System 2011)	1116	North American Vertical Datum 1988	5103
13RFP425405.las	NAD83 (National Spatial Reference System 2011)	1116	North American Vertical Datum 1988	5103
13RFP425420.las	NAD83 (National Spatial Reference System 2011)	1116	North American Vertical Datum 1988	5103
13RFP425435.las	NAD83 (National Spatial Reference System 2011)	1116	North American Vertical Datum 1988	5103
13RFP425450.las	NAD83 (National Spatial Reference System 2011)	1116	North American Vertical Datum 1988	5103
13RFP425465.las	NAD83 (National Spatial Reference System 2011)	1116	North American Vertical Datum 1988	5103
13RFP425480.las	NAD83 (National Spatial Reference System 2011)	1116	North American Vertical Datum 1988	5103
13RFP425495.las	NAD83 (National Spatial Reference System 2011)	1116	North American Vertical Datum 1988	5103
13RFP425510.las	NAD83 (National Spatial Reference System 2011)	1116	North American Vertical Datum 1988	5103
13RFP425525.las	NAD83 (National Spatial Reference System 2011)	1116	North American Vertical Datum 1988	5103
13RFP425540.las	NAD83 (National Spatial Reference System 2011)	1116	North American Vertical Datum 1988	5103
13RFP425555.las	NAD83 (National Spatial Reference System 2011)	1116	North American Vertical Datum 1988	5103
13RFP425570.las	NAD83 (National Spatial Reference System 2011)	1116	North American Vertical Datum 1988	5103
13RFP425585.las	NAD83 (National Spatial Reference System 2011)	1116	North American Vertical Datum 1988	5103

DPH-4 Report on Datums - continued

File	Horizontal Datum	EPSG Code	Vertical Datum	EPSG Code
13RFP425600.las	NAD83 (National Spatial Reference System 2011)	1116	North American Vertical Datum 1988	5103
13RFP425615.las	NAD83 (National Spatial Reference System 2011)	1116	North American Vertical Datum 1988	5103
13RFP425630.las	NAD83 (National Spatial Reference System 2011)	1116	North American Vertical Datum 1988	5103
13RFP425645.las	NAD83 (National Spatial Reference System 2011)	1116	North American Vertical Datum 1988	5103
13RFP425660.las	NAD83 (National Spatial Reference System 2011)	1116	North American Vertical Datum 1988	5103
13RFP425675.las	NAD83 (National Spatial Reference System 2011)	1116	North American Vertical Datum 1988	5103
13RFP425690.las	NAD83 (National Spatial Reference System 2011)	1116	North American Vertical Datum 1988	5103
13RFP425705.las	NAD83 (National Spatial Reference System 2011)	1116	North American Vertical Datum 1988	5103
13RFP425720.las	NAD83 (National Spatial Reference System 2011)	1116	North American Vertical Datum 1988	5103
13RFP425735.las	NAD83 (National Spatial Reference System 2011)	1116	North American Vertical Datum 1988	5103
13RFP425750.las	NAD83 (National Spatial Reference System 2011)	1116	North American Vertical Datum 1988	5103
13RFP425765.las	NAD83 (National Spatial Reference System 2011)	1116	North American Vertical Datum 1988	5103
13RFP425780.las	NAD83 (National Spatial Reference System 2011)	1116	North American Vertical Datum 1988	5103
13RFP425795.las	NAD83 (National Spatial Reference System 2011)	1116	North American Vertical Datum 1988	5103
13RFP425810.las	NAD83 (National Spatial Reference System 2011)	1116	North American Vertical Datum 1988	5103
13RFP425825.las	NAD83 (National Spatial Reference System 2011)	1116	North American Vertical Datum 1988	5103
13RFP425840.las	NAD83 (National Spatial Reference System 2011)	1116	North American Vertical Datum 1988	5103
13RFP425855.las	NAD83 (National Spatial Reference System 2011)	1116	North American Vertical Datum 1988	5103
13RFP425870.las	NAD83 (National Spatial Reference System 2011)	1116	North American Vertical Datum 1988	5103
13RFP425885.las	NAD83 (National Spatial Reference System 2011)	1116	North American Vertical Datum 1988	5103
13RFP425900.las	NAD83 (National Spatial Reference System 2011)	1116	North American Vertical Datum 1988	5103
13RFP425915.las	NAD83 (National Spatial Reference System 2011)	1116	North American Vertical Datum 1988	5103
13RFP425930.las	NAD83 (National Spatial Reference System 2011)	1116	North American Vertical Datum 1988	5103
13RFP425945.las	NAD83 (National Spatial Reference System 2011)	1116	North American Vertical Datum 1988	5103
13RFP425960.las	NAD83 (National Spatial Reference System 2011)	1116	North American Vertical Datum 1988	5103
13RFP425975.las	NAD83 (National Spatial Reference System 2011)	1116	North American Vertical Datum 1988	5103
13RFP425990.las	NAD83 (National Spatial Reference System 2011)	1116	North American Vertical Datum 1988	5103
13RFP440000.las	NAD83 (National Spatial Reference System 2011)	1116	North American Vertical Datum 1988	5103
13RFP440015.las	NAD83 (National Spatial Reference System 2011)	1116	North American Vertical Datum 1988	5103
13RFP440030.las	NAD83 (National Spatial Reference System 2011)	1116	North American Vertical Datum 1988	5103
13RFP440045.las	NAD83 (National Spatial Reference System 2011)	1116	North American Vertical Datum 1988	5103
13RFP440060.las	NAD83 (National Spatial Reference System 2011)	1116	North American Vertical Datum 1988	5103
13RFP440075.las	NAD83 (National Spatial Reference System 2011)	1116	North American Vertical Datum 1988	5103
13RFP440090.las	NAD83 (National Spatial Reference System 2011)	1116	North American Vertical Datum 1988	5103

DPH-4 Report on Datums - continued

File	Horizontal Datum	EPSG Code	Vertical Datum	EPSG Code
13RFP440105.las	NAD83 (National Spatial Reference System 2011)	1116	North American Vertical Datum 1988	5103
13RFP440120.las	NAD83 (National Spatial Reference System 2011)	1116	North American Vertical Datum 1988	5103
13RFP440135.las	NAD83 (National Spatial Reference System 2011)	1116	North American Vertical Datum 1988	5103
13RFP440150.las	NAD83 (National Spatial Reference System 2011)	1116	North American Vertical Datum 1988	5103
13RFP440165.las	NAD83 (National Spatial Reference System 2011)	1116	North American Vertical Datum 1988	5103
13RFP440180.las	NAD83 (National Spatial Reference System 2011)	1116	North American Vertical Datum 1988	5103
13RFP440195.las	NAD83 (National Spatial Reference System 2011)	1116	North American Vertical Datum 1988	5103
13RFP440210.las	NAD83 (National Spatial Reference System 2011)	1116	North American Vertical Datum 1988	5103
13RFP440225.las	NAD83 (National Spatial Reference System 2011)	1116	North American Vertical Datum 1988	5103
13RFP440240.las	NAD83 (National Spatial Reference System 2011)	1116	North American Vertical Datum 1988	5103
13RFP440255.las	NAD83 (National Spatial Reference System 2011)	1116	North American Vertical Datum 1988	5103
13RFP440270.las	NAD83 (National Spatial Reference System 2011)	1116	North American Vertical Datum 1988	5103
13RFP440285.las	NAD83 (National Spatial Reference System 2011)	1116	North American Vertical Datum 1988	5103
13RFP440300.las	NAD83 (National Spatial Reference System 2011)	1116	North American Vertical Datum 1988	5103
13RFP440315.las	NAD83 (National Spatial Reference System 2011)	1116	North American Vertical Datum 1988	5103
13RFP440330.las	NAD83 (National Spatial Reference System 2011)	1116	North American Vertical Datum 1988	5103
13RFP440345.las	NAD83 (National Spatial Reference System 2011)	1116	North American Vertical Datum 1988	5103
13RFP440360.las	NAD83 (National Spatial Reference System 2011)	1116	North American Vertical Datum 1988	5103
13RFP440375.las	NAD83 (National Spatial Reference System 2011)	1116	North American Vertical Datum 1988	5103
13RFP440390.las	NAD83 (National Spatial Reference System 2011)	1116	North American Vertical Datum 1988	5103
13RFP440405.las	NAD83 (National Spatial Reference System 2011)	1116	North American Vertical Datum 1988	5103
13RFP440420.las	NAD83 (National Spatial Reference System 2011)	1116	North American Vertical Datum 1988	5103
13RFP440435.las	NAD83 (National Spatial Reference System 2011)	1116	North American Vertical Datum 1988	5103
13RFP440450.las	NAD83 (National Spatial Reference System 2011)	1116	North American Vertical Datum 1988	5103
13RFP440465.las	NAD83 (National Spatial Reference System 2011)	1116	North American Vertical Datum 1988	5103
13RFP440480.las	NAD83 (National Spatial Reference System 2011)	1116	North American Vertical Datum 1988	5103
13RFP440495.las	NAD83 (National Spatial Reference System 2011)	1116	North American Vertical Datum 1988	5103
13RFP440510.las	NAD83 (National Spatial Reference System 2011)	1116	North American Vertical Datum 1988	5103
13RFP440525.las	NAD83 (National Spatial Reference System 2011)	1116	North American Vertical Datum 1988	5103
13RFP440540.las	NAD83 (National Spatial Reference System 2011)	1116	North American Vertical Datum 1988	5103
13RFP440555.las	NAD83 (National Spatial Reference System 2011)	1116	North American Vertical Datum 1988	5103
13RFP440570.las	NAD83 (National Spatial Reference System 2011)	1116	North American Vertical Datum 1988	5103
13RFP440585.las	NAD83 (National Spatial Reference System 2011)	1116	North American Vertical Datum 1988	5103
13RFP440600.las	NAD83 (National Spatial Reference System 2011)	1116	North American Vertical Datum 1988	5103

DPH-4 Report on Datums - continued

File	Horizontal Datum	EPSG Code	Vertical Datum	EPSG Code
13RFP440615.las	NAD83 (National Spatial Reference System 2011)	1116	North American Vertical Datum 1988	5103
13RFP440630.las	NAD83 (National Spatial Reference System 2011)	1116	North American Vertical Datum 1988	5103
13RFP440645.las	NAD83 (National Spatial Reference System 2011)	1116	North American Vertical Datum 1988	5103
13RFP440660.las	NAD83 (National Spatial Reference System 2011)	1116	North American Vertical Datum 1988	5103
13RFP440675.las	NAD83 (National Spatial Reference System 2011)	1116	North American Vertical Datum 1988	5103
13RFP440690.las	NAD83 (National Spatial Reference System 2011)	1116	North American Vertical Datum 1988	5103
13RFP440705.las	NAD83 (National Spatial Reference System 2011)	1116	North American Vertical Datum 1988	5103
13RFP440720.las	NAD83 (National Spatial Reference System 2011)	1116	North American Vertical Datum 1988	5103
13RFP440735.las	NAD83 (National Spatial Reference System 2011)	1116	North American Vertical Datum 1988	5103
13RFP440750.las	NAD83 (National Spatial Reference System 2011)	1116	North American Vertical Datum 1988	5103
13RFP440765.las	NAD83 (National Spatial Reference System 2011)	1116	North American Vertical Datum 1988	5103
13RFP440780.las	NAD83 (National Spatial Reference System 2011)	1116	North American Vertical Datum 1988	5103
13RFP440795.las	NAD83 (National Spatial Reference System 2011)	1116	North American Vertical Datum 1988	5103
13RFP440810.las	NAD83 (National Spatial Reference System 2011)	1116	North American Vertical Datum 1988	5103
13RFP440825.las	NAD83 (National Spatial Reference System 2011)	1116	North American Vertical Datum 1988	5103
13RFP440840.las	NAD83 (National Spatial Reference System 2011)	1116	North American Vertical Datum 1988	5103
13RFP440855.las	NAD83 (National Spatial Reference System 2011)	1116	North American Vertical Datum 1988	5103
13RFP440870.las	NAD83 (National Spatial Reference System 2011)	1116	North American Vertical Datum 1988	5103
13RFP440885.las	NAD83 (National Spatial Reference System 2011)	1116	North American Vertical Datum 1988	5103
13RFP440900.las	NAD83 (National Spatial Reference System 2011)	1116	North American Vertical Datum 1988	5103
13RFP440915.las	NAD83 (National Spatial Reference System 2011)	1116	North American Vertical Datum 1988	5103
13RFP440930.las	NAD83 (National Spatial Reference System 2011)	1116	North American Vertical Datum 1988	5103
13RFP440945.las	NAD83 (National Spatial Reference System 2011)	1116	North American Vertical Datum 1988	5103
13RFP440960.las	NAD83 (National Spatial Reference System 2011)	1116	North American Vertical Datum 1988	5103
13RFP440975.las	NAD83 (National Spatial Reference System 2011)	1116	North American Vertical Datum 1988	5103
13RFP440990.las	NAD83 (National Spatial Reference System 2011)	1116	North American Vertical Datum 1988	5103
13RFP455000.las	NAD83 (National Spatial Reference System 2011)	1116	North American Vertical Datum 1988	5103
13RFP455015.las	NAD83 (National Spatial Reference System 2011)	1116	North American Vertical Datum 1988	5103
13RFP455030.las	NAD83 (National Spatial Reference System 2011)	1116	North American Vertical Datum 1988	5103
13RFP455045.las	NAD83 (National Spatial Reference System 2011)	1116	North American Vertical Datum 1988	5103
13RFP455060.las	NAD83 (National Spatial Reference System 2011)	1116	North American Vertical Datum 1988	5103
13RFP455075.las	NAD83 (National Spatial Reference System 2011)	1116	North American Vertical Datum 1988	5103
13RFP455090.las	NAD83 (National Spatial Reference System 2011)	1116	North American Vertical Datum 1988	5103
13RFP455105.las	NAD83 (National Spatial Reference System 2011)	1116	North American Vertical Datum 1988	5103

DPH-4 Report on Datums - continued

File	Horizontal Datum	EPSG Code	Vertical Datum	EPSG Code
13RFP455120.las	NAD83 (National Spatial Reference System 2011)	1116	North American Vertical Datum 1988	5103
13RFP455135.las	NAD83 (National Spatial Reference System 2011)	1116	North American Vertical Datum 1988	5103
13RFP455150.las	NAD83 (National Spatial Reference System 2011)	1116	North American Vertical Datum 1988	5103
13RFP455165.las	NAD83 (National Spatial Reference System 2011)	1116	North American Vertical Datum 1988	5103
13RFP455180.las	NAD83 (National Spatial Reference System 2011)	1116	North American Vertical Datum 1988	5103
13RFP455195.las	NAD83 (National Spatial Reference System 2011)	1116	North American Vertical Datum 1988	5103
13RFP455210.las	NAD83 (National Spatial Reference System 2011)	1116	North American Vertical Datum 1988	5103
13RFP455225.las	NAD83 (National Spatial Reference System 2011)	1116	North American Vertical Datum 1988	5103
13RFP455240.las	NAD83 (National Spatial Reference System 2011)	1116	North American Vertical Datum 1988	5103
13RFP455255.las	NAD83 (National Spatial Reference System 2011)	1116	North American Vertical Datum 1988	5103
13RFP455270.las	NAD83 (National Spatial Reference System 2011)	1116	North American Vertical Datum 1988	5103
13RFP455285.las	NAD83 (National Spatial Reference System 2011)	1116	North American Vertical Datum 1988	5103
13RFP455300.las	NAD83 (National Spatial Reference System 2011)	1116	North American Vertical Datum 1988	5103
13RFP455315.las	NAD83 (National Spatial Reference System 2011)	1116	North American Vertical Datum 1988	5103
13RFP455330.las	NAD83 (National Spatial Reference System 2011)	1116	North American Vertical Datum 1988	5103
13RFP455345.las	NAD83 (National Spatial Reference System 2011)	1116	North American Vertical Datum 1988	5103
13RFP455360.las	NAD83 (National Spatial Reference System 2011)	1116	North American Vertical Datum 1988	5103
13RFP455375.las	NAD83 (National Spatial Reference System 2011)	1116	North American Vertical Datum 1988	5103
13RFP455390.las	NAD83 (National Spatial Reference System 2011)	1116	North American Vertical Datum 1988	5103
13RFP455405.las	NAD83 (National Spatial Reference System 2011)	1116	North American Vertical Datum 1988	5103
13RFP455420.las	NAD83 (National Spatial Reference System 2011)	1116	North American Vertical Datum 1988	5103
13RFP455435.las	NAD83 (National Spatial Reference System 2011)	1116	North American Vertical Datum 1988	5103
13RFP455450.las	NAD83 (National Spatial Reference System 2011)	1116	North American Vertical Datum 1988	5103
13RFP455465.las	NAD83 (National Spatial Reference System 2011)	1116	North American Vertical Datum 1988	5103
13RFP455480.las	NAD83 (National Spatial Reference System 2011)	1116	North American Vertical Datum 1988	5103
13RFP455495.las	NAD83 (National Spatial Reference System 2011)	1116	North American Vertical Datum 1988	5103
13RFP455510.las	NAD83 (National Spatial Reference System 2011)	1116	North American Vertical Datum 1988	5103
13RFP455525.las	NAD83 (National Spatial Reference System 2011)	1116	North American Vertical Datum 1988	5103
13RFP455540.las	NAD83 (National Spatial Reference System 2011)	1116	North American Vertical Datum 1988	5103
13RFP455555.las	NAD83 (National Spatial Reference System 2011)	1116	North American Vertical Datum 1988	5103
13RFP455570.las	NAD83 (National Spatial Reference System 2011)	1116	North American Vertical Datum 1988	5103
13RFP455585.las	NAD83 (National Spatial Reference System 2011)	1116	North American Vertical Datum 1988	5103
13RFP455600.las	NAD83 (National Spatial Reference System 2011)	1116	North American Vertical Datum 1988	5103
13RFP455615.las	NAD83 (National Spatial Reference System 2011)	1116	North American Vertical Datum 1988	5103

DPH-4 Report on Datums - continued

File	Horizontal Datum	EPSG Code	Vertical Datum	EPSG Code
13RFP455630.las	NAD83 (National Spatial Reference System 2011)	1116	North American Vertical Datum 1988	5103
13RFP455645.las	NAD83 (National Spatial Reference System 2011)	1116	North American Vertical Datum 1988	5103
13RFP455660.las	NAD83 (National Spatial Reference System 2011)	1116	North American Vertical Datum 1988	5103
13RFP455675.las	NAD83 (National Spatial Reference System 2011)	1116	North American Vertical Datum 1988	5103
13RFP455690.las	NAD83 (National Spatial Reference System 2011)	1116	North American Vertical Datum 1988	5103
13RFP455705.las	NAD83 (National Spatial Reference System 2011)	1116	North American Vertical Datum 1988	5103
13RFP455720.las	NAD83 (National Spatial Reference System 2011)	1116	North American Vertical Datum 1988	5103
13RFP455735.las	NAD83 (National Spatial Reference System 2011)	1116	North American Vertical Datum 1988	5103
13RFP455750.las	NAD83 (National Spatial Reference System 2011)	1116	North American Vertical Datum 1988	5103
13RFP455765.las	NAD83 (National Spatial Reference System 2011)	1116	North American Vertical Datum 1988	5103
13RFP455780.las	NAD83 (National Spatial Reference System 2011)	1116	North American Vertical Datum 1988	5103
13RFP455795.las	NAD83 (National Spatial Reference System 2011)	1116	North American Vertical Datum 1988	5103
13RFP455810.las	NAD83 (National Spatial Reference System 2011)	1116	North American Vertical Datum 1988	5103
13RFP455825.las	NAD83 (National Spatial Reference System 2011)	1116	North American Vertical Datum 1988	5103
13RFP455840.las	NAD83 (National Spatial Reference System 2011)	1116	North American Vertical Datum 1988	5103
13RFP455855.las	NAD83 (National Spatial Reference System 2011)	1116	North American Vertical Datum 1988	5103
13RFP455870.las	NAD83 (National Spatial Reference System 2011)	1116	North American Vertical Datum 1988	5103
13RFP455885.las	NAD83 (National Spatial Reference System 2011)	1116	North American Vertical Datum 1988	5103
13RFP455900.las	NAD83 (National Spatial Reference System 2011)	1116	North American Vertical Datum 1988	5103
13RFP455915.las	NAD83 (National Spatial Reference System 2011)	1116	North American Vertical Datum 1988	5103
13RFP455930.las	NAD83 (National Spatial Reference System 2011)	1116	North American Vertical Datum 1988	5103
13RFP455945.las	NAD83 (National Spatial Reference System 2011)	1116	North American Vertical Datum 1988	5103
13RFP455960.las	NAD83 (National Spatial Reference System 2011)	1116	North American Vertical Datum 1988	5103
13RFP455975.las	NAD83 (National Spatial Reference System 2011)	1116	North American Vertical Datum 1988	5103
13RFP455990.las	NAD83 (National Spatial Reference System 2011)	1116	North American Vertical Datum 1988	5103
13RFP470000.las	NAD83 (National Spatial Reference System 2011)	1116	North American Vertical Datum 1988	5103
13RFP470015.las	NAD83 (National Spatial Reference System 2011)	1116	North American Vertical Datum 1988	5103
13RFP470030.las	NAD83 (National Spatial Reference System 2011)	1116	North American Vertical Datum 1988	5103
13RFP470045.las	NAD83 (National Spatial Reference System 2011)	1116	North American Vertical Datum 1988	5103
13RFP470060.las	NAD83 (National Spatial Reference System 2011)	1116	North American Vertical Datum 1988	5103
13RFP470075.las	NAD83 (National Spatial Reference System 2011)	1116	North American Vertical Datum 1988	5103
13RFP470090.las	NAD83 (National Spatial Reference System 2011)	1116	North American Vertical Datum 1988	5103
13RFP470105.las	NAD83 (National Spatial Reference System 2011)	1116	North American Vertical Datum 1988	5103
13RFP470120.las	NAD83 (National Spatial Reference System 2011)	1116	North American Vertical Datum 1988	5103

DPH-4 Report on Datums - continued

File	Horizontal Datum	EPSG Code	Vertical Datum	EPSG Code
13RFP470135.las	NAD83 (National Spatial Reference System 2011)	1116	North American Vertical Datum 1988	5103
13RFP470150.las	NAD83 (National Spatial Reference System 2011)	1116	North American Vertical Datum 1988	5103
13RFP470165.las	NAD83 (National Spatial Reference System 2011)	1116	North American Vertical Datum 1988	5103
13RFP470180.las	NAD83 (National Spatial Reference System 2011)	1116	North American Vertical Datum 1988	5103
13RFP470195.las	NAD83 (National Spatial Reference System 2011)	1116	North American Vertical Datum 1988	5103
13RFP470210.las	NAD83 (National Spatial Reference System 2011)	1116	North American Vertical Datum 1988	5103
13RFP470225.las	NAD83 (National Spatial Reference System 2011)	1116	North American Vertical Datum 1988	5103
13RFP470240.las	NAD83 (National Spatial Reference System 2011)	1116	North American Vertical Datum 1988	5103
13RFP470255.las	NAD83 (National Spatial Reference System 2011)	1116	North American Vertical Datum 1988	5103
13RFP470270.las	NAD83 (National Spatial Reference System 2011)	1116	North American Vertical Datum 1988	5103
13RFP470285.las	NAD83 (National Spatial Reference System 2011)	1116	North American Vertical Datum 1988	5103
13RFP470300.las	NAD83 (National Spatial Reference System 2011)	1116	North American Vertical Datum 1988	5103
13RFP470315.las	NAD83 (National Spatial Reference System 2011)	1116	North American Vertical Datum 1988	5103
13RFP470330.las	NAD83 (National Spatial Reference System 2011)	1116	North American Vertical Datum 1988	5103
13RFP470345.las	NAD83 (National Spatial Reference System 2011)	1116	North American Vertical Datum 1988	5103
13RFP470360.las	NAD83 (National Spatial Reference System 2011)	1116	North American Vertical Datum 1988	5103
13RFP470375.las	NAD83 (National Spatial Reference System 2011)	1116	North American Vertical Datum 1988	5103
13RFP470390.las	NAD83 (National Spatial Reference System 2011)	1116	North American Vertical Datum 1988	5103
13RFP470405.las	NAD83 (National Spatial Reference System 2011)	1116	North American Vertical Datum 1988	5103
13RFP470420.las	NAD83 (National Spatial Reference System 2011)	1116	North American Vertical Datum 1988	5103
13RFP470435.las	NAD83 (National Spatial Reference System 2011)	1116	North American Vertical Datum 1988	5103
13RFP470450.las	NAD83 (National Spatial Reference System 2011)	1116	North American Vertical Datum 1988	5103
13RFP470465.las	NAD83 (National Spatial Reference System 2011)	1116	North American Vertical Datum 1988	5103
13RFP470480.las	NAD83 (National Spatial Reference System 2011)	1116	North American Vertical Datum 1988	5103
13RFP470495.las	NAD83 (National Spatial Reference System 2011)	1116	North American Vertical Datum 1988	5103
13RFP470510.las	NAD83 (National Spatial Reference System 2011)	1116	North American Vertical Datum 1988	5103
13RFP470525.las	NAD83 (National Spatial Reference System 2011)	1116	North American Vertical Datum 1988	5103
13RFP470540.las	NAD83 (National Spatial Reference System 2011)	1116	North American Vertical Datum 1988	5103
13RFP470555.las	NAD83 (National Spatial Reference System 2011)	1116	North American Vertical Datum 1988	5103
13RFP470570.las	NAD83 (National Spatial Reference System 2011)	1116	North American Vertical Datum 1988	5103
13RFP470585.las	NAD83 (National Spatial Reference System 2011)	1116	North American Vertical Datum 1988	5103
13RFP470600.las	NAD83 (National Spatial Reference System 2011)	1116	North American Vertical Datum 1988	5103
13RFP470615.las	NAD83 (National Spatial Reference System 2011)	1116	North American Vertical Datum 1988	5103
13RFP470630.las	NAD83 (National Spatial Reference System 2011)	1116	North American Vertical Datum 1988	5103

DPH-4 Report on Datums - continued

File	Horizontal Datum	EPSG Code	Vertical Datum	EPSG Code
13RFP470645.las	NAD83 (National Spatial Reference System 2011)	1116	North American Vertical Datum 1988	5103
13RFP470660.las	NAD83 (National Spatial Reference System 2011)	1116	North American Vertical Datum 1988	5103
13RFP470675.las	NAD83 (National Spatial Reference System 2011)	1116	North American Vertical Datum 1988	5103
13RFP470690.las	NAD83 (National Spatial Reference System 2011)	1116	North American Vertical Datum 1988	5103
13RFP470705.las	NAD83 (National Spatial Reference System 2011)	1116	North American Vertical Datum 1988	5103
13RFP470720.las	NAD83 (National Spatial Reference System 2011)	1116	North American Vertical Datum 1988	5103
13RFP470735.las	NAD83 (National Spatial Reference System 2011)	1116	North American Vertical Datum 1988	5103
13RFP470750.las	NAD83 (National Spatial Reference System 2011)	1116	North American Vertical Datum 1988	5103
13RFP470765.las	NAD83 (National Spatial Reference System 2011)	1116	North American Vertical Datum 1988	5103
13RFP470780.las	NAD83 (National Spatial Reference System 2011)	1116	North American Vertical Datum 1988	5103
13RFP470795.las	NAD83 (National Spatial Reference System 2011)	1116	North American Vertical Datum 1988	5103
13RFP470810.las	NAD83 (National Spatial Reference System 2011)	1116	North American Vertical Datum 1988	5103
13RFP470825.las	NAD83 (National Spatial Reference System 2011)	1116	North American Vertical Datum 1988	5103
13RFP470840.las	NAD83 (National Spatial Reference System 2011)	1116	North American Vertical Datum 1988	5103
13RFP470855.las	NAD83 (National Spatial Reference System 2011)	1116	North American Vertical Datum 1988	5103
13RFP470870.las	NAD83 (National Spatial Reference System 2011)	1116	North American Vertical Datum 1988	5103
13RFP470885.las	NAD83 (National Spatial Reference System 2011)	1116	North American Vertical Datum 1988	5103
13RFP470900.las	NAD83 (National Spatial Reference System 2011)	1116	North American Vertical Datum 1988	5103
13RFP470915.las	NAD83 (National Spatial Reference System 2011)	1116	North American Vertical Datum 1988	5103
13RFP470930.las	NAD83 (National Spatial Reference System 2011)	1116	North American Vertical Datum 1988	5103
13RFP470945.las	NAD83 (National Spatial Reference System 2011)	1116	North American Vertical Datum 1988	5103
13RFP470960.las	NAD83 (National Spatial Reference System 2011)	1116	North American Vertical Datum 1988	5103
13RFP470975.las	NAD83 (National Spatial Reference System 2011)	1116	North American Vertical Datum 1988	5103
13RFP470990.las	NAD83 (National Spatial Reference System 2011)	1116	North American Vertical Datum 1988	5103
13RFP485000.las	NAD83 (National Spatial Reference System 2011)	1116	North American Vertical Datum 1988	5103
13RFP485015.las	NAD83 (National Spatial Reference System 2011)	1116	North American Vertical Datum 1988	5103
13RFP485030.las	NAD83 (National Spatial Reference System 2011)	1116	North American Vertical Datum 1988	5103
13RFP485045.las	NAD83 (National Spatial Reference System 2011)	1116	North American Vertical Datum 1988	5103
13RFP485060.las	NAD83 (National Spatial Reference System 2011)	1116	North American Vertical Datum 1988	5103
13RFP485075.las	NAD83 (National Spatial Reference System 2011)	1116	North American Vertical Datum 1988	5103
13RFP485090.las	NAD83 (National Spatial Reference System 2011)	1116	North American Vertical Datum 1988	5103
13RFP485105.las	NAD83 (National Spatial Reference System 2011)	1116	North American Vertical Datum 1988	5103
13RFP485120.las	NAD83 (National Spatial Reference System 2011)	1116	North American Vertical Datum 1988	5103
13RFP485135.las	NAD83 (National Spatial Reference System 2011)	1116	North American Vertical Datum 1988	5103

DPH-4 Report on Datums - continued

File	Horizontal Datum	EPSG Code	Vertical Datum	EPSG Code
13RFP485150.las	NAD83 (National Spatial Reference System 2011)	1116	North American Vertical Datum 1988	5103
13RFP485165.las	NAD83 (National Spatial Reference System 2011)	1116	North American Vertical Datum 1988	5103
13RFP485180.las	NAD83 (National Spatial Reference System 2011)	1116	North American Vertical Datum 1988	5103
13RFP485195.las	NAD83 (National Spatial Reference System 2011)	1116	North American Vertical Datum 1988	5103
13RFP485210.las	NAD83 (National Spatial Reference System 2011)	1116	North American Vertical Datum 1988	5103
13RFP485225.las	NAD83 (National Spatial Reference System 2011)	1116	North American Vertical Datum 1988	5103
13RFP485240.las	NAD83 (National Spatial Reference System 2011)	1116	North American Vertical Datum 1988	5103
13RFP485255.las	NAD83 (National Spatial Reference System 2011)	1116	North American Vertical Datum 1988	5103
13RFP485270.las	NAD83 (National Spatial Reference System 2011)	1116	North American Vertical Datum 1988	5103
13RFP485285.las	NAD83 (National Spatial Reference System 2011)	1116	North American Vertical Datum 1988	5103
13RFP485300.las	NAD83 (National Spatial Reference System 2011)	1116	North American Vertical Datum 1988	5103
13RFP485315.las	NAD83 (National Spatial Reference System 2011)	1116	North American Vertical Datum 1988	5103
13RFP485330.las	NAD83 (National Spatial Reference System 2011)	1116	North American Vertical Datum 1988	5103
13RFP485345.las	NAD83 (National Spatial Reference System 2011)	1116	North American Vertical Datum 1988	5103
13RFP485360.las	NAD83 (National Spatial Reference System 2011)	1116	North American Vertical Datum 1988	5103
13RFP485375.las	NAD83 (National Spatial Reference System 2011)	1116	North American Vertical Datum 1988	5103
13RFP485390.las	NAD83 (National Spatial Reference System 2011)	1116	North American Vertical Datum 1988	5103
13RFP485405.las	NAD83 (National Spatial Reference System 2011)	1116	North American Vertical Datum 1988	5103
13RFP485420.las	NAD83 (National Spatial Reference System 2011)	1116	North American Vertical Datum 1988	5103
13RFP485435.las	NAD83 (National Spatial Reference System 2011)	1116	North American Vertical Datum 1988	5103
13RFP485450.las	NAD83 (National Spatial Reference System 2011)	1116	North American Vertical Datum 1988	5103
13RFP485465.las	NAD83 (National Spatial Reference System 2011)	1116	North American Vertical Datum 1988	5103
13RFP485480.las	NAD83 (National Spatial Reference System 2011)	1116	North American Vertical Datum 1988	5103
13RFP485495.las	NAD83 (National Spatial Reference System 2011)	1116	North American Vertical Datum 1988	5103
13RFP485510.las	NAD83 (National Spatial Reference System 2011)	1116	North American Vertical Datum 1988	5103
13RFP485525.las	NAD83 (National Spatial Reference System 2011)	1116	North American Vertical Datum 1988	5103
13RFP485540.las	NAD83 (National Spatial Reference System 2011)	1116	North American Vertical Datum 1988	5103
13RFP485555.las	NAD83 (National Spatial Reference System 2011)	1116	North American Vertical Datum 1988	5103
13RFP485570.las	NAD83 (National Spatial Reference System 2011)	1116	North American Vertical Datum 1988	5103
13RFP485585.las	NAD83 (National Spatial Reference System 2011)	1116	North American Vertical Datum 1988	5103
13RFP485600.las	NAD83 (National Spatial Reference System 2011)	1116	North American Vertical Datum 1988	5103
13RFP485615.las	NAD83 (National Spatial Reference System 2011)	1116	North American Vertical Datum 1988	5103
13RFP485630.las	NAD83 (National Spatial Reference System 2011)	1116	North American Vertical Datum 1988	5103
13RFP485645.las	NAD83 (National Spatial Reference System 2011)	1116	North American Vertical Datum 1988	5103

DPH-4 Report on Datums - continued

File	Horizontal Datum	EPSG Code	Vertical Datum	EPSG Code
13RFP485660.las	NAD83 (National Spatial Reference System 2011)	1116	North American Vertical Datum 1988	5103
13RFP485675.las	NAD83 (National Spatial Reference System 2011)	1116	North American Vertical Datum 1988	5103
13RFP485690.las	NAD83 (National Spatial Reference System 2011)	1116	North American Vertical Datum 1988	5103
13RFP485705.las	NAD83 (National Spatial Reference System 2011)	1116	North American Vertical Datum 1988	5103
13RFP485720.las	NAD83 (National Spatial Reference System 2011)	1116	North American Vertical Datum 1988	5103
13RFP485735.las	NAD83 (National Spatial Reference System 2011)	1116	North American Vertical Datum 1988	5103
13RFP485750.las	NAD83 (National Spatial Reference System 2011)	1116	North American Vertical Datum 1988	5103
13RFP485765.las	NAD83 (National Spatial Reference System 2011)	1116	North American Vertical Datum 1988	5103
13RFP485780.las	NAD83 (National Spatial Reference System 2011)	1116	North American Vertical Datum 1988	5103
13RFP485795.las	NAD83 (National Spatial Reference System 2011)	1116	North American Vertical Datum 1988	5103
13RFP485810.las	NAD83 (National Spatial Reference System 2011)	1116	North American Vertical Datum 1988	5103
13RFP485825.las	NAD83 (National Spatial Reference System 2011)	1116	North American Vertical Datum 1988	5103
13RFP485840.las	NAD83 (National Spatial Reference System 2011)	1116	North American Vertical Datum 1988	5103
13RFP485855.las	NAD83 (National Spatial Reference System 2011)	1116	North American Vertical Datum 1988	5103
13RFP485870.las	NAD83 (National Spatial Reference System 2011)	1116	North American Vertical Datum 1988	5103
13RFP485885.las	NAD83 (National Spatial Reference System 2011)	1116	North American Vertical Datum 1988	5103
13RFP485900.las	NAD83 (National Spatial Reference System 2011)	1116	North American Vertical Datum 1988	5103
13RFP485915.las	NAD83 (National Spatial Reference System 2011)	1116	North American Vertical Datum 1988	5103
13RFP485930.las	NAD83 (National Spatial Reference System 2011)	1116	North American Vertical Datum 1988	5103
13RFP485945.las	NAD83 (National Spatial Reference System 2011)	1116	North American Vertical Datum 1988	5103
13RFP485960.las	NAD83 (National Spatial Reference System 2011)	1116	North American Vertical Datum 1988	5103
13RFP485975.las	NAD83 (National Spatial Reference System 2011)	1116	North American Vertical Datum 1988	5103
13RFP485990.las	NAD83 (National Spatial Reference System 2011)	1116	North American Vertical Datum 1988	5103
13RFP500000.las	NAD83 (National Spatial Reference System 2011)	1116	North American Vertical Datum 1988	5103
13RFP500015.las	NAD83 (National Spatial Reference System 2011)	1116	North American Vertical Datum 1988	5103
13RFP500030.las	NAD83 (National Spatial Reference System 2011)	1116	North American Vertical Datum 1988	5103
13RFP500045.las	NAD83 (National Spatial Reference System 2011)	1116	North American Vertical Datum 1988	5103
13RFP500060.las	NAD83 (National Spatial Reference System 2011)	1116	North American Vertical Datum 1988	5103
13RFP500075.las	NAD83 (National Spatial Reference System 2011)	1116	North American Vertical Datum 1988	5103
13RFP500090.las	NAD83 (National Spatial Reference System 2011)	1116	North American Vertical Datum 1988	5103
13RFP500105.las	NAD83 (National Spatial Reference System 2011)	1116	North American Vertical Datum 1988	5103
13RFP500120.las	NAD83 (National Spatial Reference System 2011)	1116	North American Vertical Datum 1988	5103
13RFP500135.las	NAD83 (National Spatial Reference System 2011)	1116	North American Vertical Datum 1988	5103
13RFP500150.las	NAD83 (National Spatial Reference System 2011)	1116	North American Vertical Datum 1988	5103

DPH-4 Report on Datums - continued

File	Horizontal Datum	EPSG Code	Vertical Datum	EPSG Code
13RFP500165.las	NAD83 (National Spatial Reference System 2011)	1116	North American Vertical Datum 1988	5103
13RFP500180.las	NAD83 (National Spatial Reference System 2011)	1116	North American Vertical Datum 1988	5103
13RFP500195.las	NAD83 (National Spatial Reference System 2011)	1116	North American Vertical Datum 1988	5103
13RFP500210.las	NAD83 (National Spatial Reference System 2011)	1116	North American Vertical Datum 1988	5103
13RFP500225.las	NAD83 (National Spatial Reference System 2011)	1116	North American Vertical Datum 1988	5103
13RFP500240.las	NAD83 (National Spatial Reference System 2011)	1116	North American Vertical Datum 1988	5103
13RFP500255.las	NAD83 (National Spatial Reference System 2011)	1116	North American Vertical Datum 1988	5103
13RFP500270.las	NAD83 (National Spatial Reference System 2011)	1116	North American Vertical Datum 1988	5103
13RFP500285.las	NAD83 (National Spatial Reference System 2011)	1116	North American Vertical Datum 1988	5103
13RFP500300.las	NAD83 (National Spatial Reference System 2011)	1116	North American Vertical Datum 1988	5103
13RFP500315.las	NAD83 (National Spatial Reference System 2011)	1116	North American Vertical Datum 1988	5103
13RFP500330.las	NAD83 (National Spatial Reference System 2011)	1116	North American Vertical Datum 1988	5103
13RFP500345.las	NAD83 (National Spatial Reference System 2011)	1116	North American Vertical Datum 1988	5103
13RFP500360.las	NAD83 (National Spatial Reference System 2011)	1116	North American Vertical Datum 1988	5103
13RFP500375.las	NAD83 (National Spatial Reference System 2011)	1116	North American Vertical Datum 1988	5103
13RFP500390.las	NAD83 (National Spatial Reference System 2011)	1116	North American Vertical Datum 1988	5103
13RFP500405.las	NAD83 (National Spatial Reference System 2011)	1116	North American Vertical Datum 1988	5103
13RFP500420.las	NAD83 (National Spatial Reference System 2011)	1116	North American Vertical Datum 1988	5103
13RFP500435.las	NAD83 (National Spatial Reference System 2011)	1116	North American Vertical Datum 1988	5103
13RFP500450.las	NAD83 (National Spatial Reference System 2011)	1116	North American Vertical Datum 1988	5103
13RFP500465.las	NAD83 (National Spatial Reference System 2011)	1116	North American Vertical Datum 1988	5103
13RFP500480.las	NAD83 (National Spatial Reference System 2011)	1116	North American Vertical Datum 1988	5103
13RFP500495.las	NAD83 (National Spatial Reference System 2011)	1116	North American Vertical Datum 1988	5103
13RFP500510.las	NAD83 (National Spatial Reference System 2011)	1116	North American Vertical Datum 1988	5103
13RFP500525.las	NAD83 (National Spatial Reference System 2011)	1116	North American Vertical Datum 1988	5103
13RFP500540.las	NAD83 (National Spatial Reference System 2011)	1116	North American Vertical Datum 1988	5103
13RFP500555.las	NAD83 (National Spatial Reference System 2011)	1116	North American Vertical Datum 1988	5103
13RFP500570.las	NAD83 (National Spatial Reference System 2011)	1116	North American Vertical Datum 1988	5103
13RFP500585.las	NAD83 (National Spatial Reference System 2011)	1116	North American Vertical Datum 1988	5103
13RFP500600.las	NAD83 (National Spatial Reference System 2011)	1116	North American Vertical Datum 1988	5103
13RFP500615.las	NAD83 (National Spatial Reference System 2011)	1116	North American Vertical Datum 1988	5103
13RFP500630.las	NAD83 (National Spatial Reference System 2011)	1116	North American Vertical Datum 1988	5103
13RFP500645.las	NAD83 (National Spatial Reference System 2011)	1116	North American Vertical Datum 1988	5103
13RFP500660.las	NAD83 (National Spatial Reference System 2011)	1116	North American Vertical Datum 1988	5103

DPH-4 Report on Datums - continued

File	Horizontal Datum	EPSG Code	Vertical Datum	EPSG Code
13RFP500675.las	NAD83 (National Spatial Reference System 2011)	1116	North American Vertical Datum 1988	5103
13RFP500690.las	NAD83 (National Spatial Reference System 2011)	1116	North American Vertical Datum 1988	5103
13RFP500705.las	NAD83 (National Spatial Reference System 2011)	1116	North American Vertical Datum 1988	5103
13RFP500720.las	NAD83 (National Spatial Reference System 2011)	1116	North American Vertical Datum 1988	5103
13RFP500735.las	NAD83 (National Spatial Reference System 2011)	1116	North American Vertical Datum 1988	5103
13RFP500750.las	NAD83 (National Spatial Reference System 2011)	1116	North American Vertical Datum 1988	5103
13RFP500765.las	NAD83 (National Spatial Reference System 2011)	1116	North American Vertical Datum 1988	5103
13RFP500780.las	NAD83 (National Spatial Reference System 2011)	1116	North American Vertical Datum 1988	5103
13RFP500795.las	NAD83 (National Spatial Reference System 2011)	1116	North American Vertical Datum 1988	5103
13RFP500810.las	NAD83 (National Spatial Reference System 2011)	1116	North American Vertical Datum 1988	5103
13RFP500825.las	NAD83 (National Spatial Reference System 2011)	1116	North American Vertical Datum 1988	5103
13RFP500840.las	NAD83 (National Spatial Reference System 2011)	1116	North American Vertical Datum 1988	5103
13RFP500855.las	NAD83 (National Spatial Reference System 2011)	1116	North American Vertical Datum 1988	5103
13RFP500870.las	NAD83 (National Spatial Reference System 2011)	1116	North American Vertical Datum 1988	5103
13RFP500885.las	NAD83 (National Spatial Reference System 2011)	1116	North American Vertical Datum 1988	5103
13RFP500900.las	NAD83 (National Spatial Reference System 2011)	1116	North American Vertical Datum 1988	5103
13RFP500915.las	NAD83 (National Spatial Reference System 2011)	1116	North American Vertical Datum 1988	5103
13RFP500930.las	NAD83 (National Spatial Reference System 2011)	1116	North American Vertical Datum 1988	5103
13RFP500945.las	NAD83 (National Spatial Reference System 2011)	1116	North American Vertical Datum 1988	5103
13RFP500960.las	NAD83 (National Spatial Reference System 2011)	1116	North American Vertical Datum 1988	5103
13RFP500975.las	NAD83 (National Spatial Reference System 2011)	1116	North American Vertical Datum 1988	5103
13RFP500990.las	NAD83 (National Spatial Reference System 2011)	1116	North American Vertical Datum 1988	5103
13RFP515000.las	NAD83 (National Spatial Reference System 2011)	1116	North American Vertical Datum 1988	5103
13RFP515015.las	NAD83 (National Spatial Reference System 2011)	1116	North American Vertical Datum 1988	5103
13RFP515030.las	NAD83 (National Spatial Reference System 2011)	1116	North American Vertical Datum 1988	5103
13RFP515045.las	NAD83 (National Spatial Reference System 2011)	1116	North American Vertical Datum 1988	5103
13RFP515060.las	NAD83 (National Spatial Reference System 2011)	1116	North American Vertical Datum 1988	5103
13RFP515075.las	NAD83 (National Spatial Reference System 2011)	1116	North American Vertical Datum 1988	5103
13RFP515090.las	NAD83 (National Spatial Reference System 2011)	1116	North American Vertical Datum 1988	5103
13RFP515105.las	NAD83 (National Spatial Reference System 2011)	1116	North American Vertical Datum 1988	5103
13RFP515120.las	NAD83 (National Spatial Reference System 2011)	1116	North American Vertical Datum 1988	5103
13RFP515135.las	NAD83 (National Spatial Reference System 2011)	1116	North American Vertical Datum 1988	5103
13RFP515150.las	NAD83 (National Spatial Reference System 2011)	1116	North American Vertical Datum 1988	5103
13RFP515165.las	NAD83 (National Spatial Reference System 2011)	1116	North American Vertical Datum 1988	5103

DPH-4 Report on Datums - continued

File	Horizontal Datum	EPSG Code	Vertical Datum	EPSG Code
13RFP515180.las	NAD83 (National Spatial Reference System 2011)	1116	North American Vertical Datum 1988	5103
13RFP515195.las	NAD83 (National Spatial Reference System 2011)	1116	North American Vertical Datum 1988	5103
13RFP515210.las	NAD83 (National Spatial Reference System 2011)	1116	North American Vertical Datum 1988	5103
13RFP515225.las	NAD83 (National Spatial Reference System 2011)	1116	North American Vertical Datum 1988	5103
13RFP515240.las	NAD83 (National Spatial Reference System 2011)	1116	North American Vertical Datum 1988	5103
13RFP515255.las	NAD83 (National Spatial Reference System 2011)	1116	North American Vertical Datum 1988	5103
13RFP515270.las	NAD83 (National Spatial Reference System 2011)	1116	North American Vertical Datum 1988	5103
13RFP515285.las	NAD83 (National Spatial Reference System 2011)	1116	North American Vertical Datum 1988	5103
13RFP515300.las	NAD83 (National Spatial Reference System 2011)	1116	North American Vertical Datum 1988	5103
13RFP515315.las	NAD83 (National Spatial Reference System 2011)	1116	North American Vertical Datum 1988	5103
13RFP515330.las	NAD83 (National Spatial Reference System 2011)	1116	North American Vertical Datum 1988	5103
13RFP515345.las	NAD83 (National Spatial Reference System 2011)	1116	North American Vertical Datum 1988	5103
13RFP515360.las	NAD83 (National Spatial Reference System 2011)	1116	North American Vertical Datum 1988	5103
13RFP515375.las	NAD83 (National Spatial Reference System 2011)	1116	North American Vertical Datum 1988	5103
13RFP515390.las	NAD83 (National Spatial Reference System 2011)	1116	North American Vertical Datum 1988	5103
13RFP515405.las	NAD83 (National Spatial Reference System 2011)	1116	North American Vertical Datum 1988	5103
13RFP515420.las	NAD83 (National Spatial Reference System 2011)	1116	North American Vertical Datum 1988	5103
13RFP515435.las	NAD83 (National Spatial Reference System 2011)	1116	North American Vertical Datum 1988	5103
13RFP515450.las	NAD83 (National Spatial Reference System 2011)	1116	North American Vertical Datum 1988	5103
13RFP515465.las	NAD83 (National Spatial Reference System 2011)	1116	North American Vertical Datum 1988	5103
13RFP515480.las	NAD83 (National Spatial Reference System 2011)	1116	North American Vertical Datum 1988	5103
13RFP515495.las	NAD83 (National Spatial Reference System 2011)	1116	North American Vertical Datum 1988	5103
13RFP515510.las	NAD83 (National Spatial Reference System 2011)	1116	North American Vertical Datum 1988	5103
13RFP515525.las	NAD83 (National Spatial Reference System 2011)	1116	North American Vertical Datum 1988	5103
13RFP515540.las	NAD83 (National Spatial Reference System 2011)	1116	North American Vertical Datum 1988	5103
13RFP515555.las	NAD83 (National Spatial Reference System 2011)	1116	North American Vertical Datum 1988	5103
13RFP515570.las	NAD83 (National Spatial Reference System 2011)	1116	North American Vertical Datum 1988	5103
13RFP515585.las	NAD83 (National Spatial Reference System 2011)	1116	North American Vertical Datum 1988	5103
13RFP515600.las	NAD83 (National Spatial Reference System 2011)	1116	North American Vertical Datum 1988	5103
13RFP515615.las	NAD83 (National Spatial Reference System 2011)	1116	North American Vertical Datum 1988	5103
13RFP515630.las	NAD83 (National Spatial Reference System 2011)	1116	North American Vertical Datum 1988	5103
13RFP515645.las	NAD83 (National Spatial Reference System 2011)	1116	North American Vertical Datum 1988	5103
13RFP515660.las	NAD83 (National Spatial Reference System 2011)	1116	North American Vertical Datum 1988	5103
13RFP515675.las	NAD83 (National Spatial Reference System 2011)	1116	North American Vertical Datum 1988	5103

DPH-4 Report on Datums - continued

File	Horizontal Datum	EPSG Code	Vertical Datum	EPSG Code
13RFP515690.las	NAD83 (National Spatial Reference System 2011)	1116	North American Vertical Datum 1988	5103
13RFP515705.las	NAD83 (National Spatial Reference System 2011)	1116	North American Vertical Datum 1988	5103
13RFP515720.las	NAD83 (National Spatial Reference System 2011)	1116	North American Vertical Datum 1988	5103
13RFP515735.las	NAD83 (National Spatial Reference System 2011)	1116	North American Vertical Datum 1988	5103
13RFP515750.las	NAD83 (National Spatial Reference System 2011)	1116	North American Vertical Datum 1988	5103
13RFP515765.las	NAD83 (National Spatial Reference System 2011)	1116	North American Vertical Datum 1988	5103
13RFP515780.las	NAD83 (National Spatial Reference System 2011)	1116	North American Vertical Datum 1988	5103
13RFP515795.las	NAD83 (National Spatial Reference System 2011)	1116	North American Vertical Datum 1988	5103
13RFP515810.las	NAD83 (National Spatial Reference System 2011)	1116	North American Vertical Datum 1988	5103
13RFP515825.las	NAD83 (National Spatial Reference System 2011)	1116	North American Vertical Datum 1988	5103
13RFP515840.las	NAD83 (National Spatial Reference System 2011)	1116	North American Vertical Datum 1988	5103
13RFP515855.las	NAD83 (National Spatial Reference System 2011)	1116	North American Vertical Datum 1988	5103
13RFP515870.las	NAD83 (National Spatial Reference System 2011)	1116	North American Vertical Datum 1988	5103
13RFP515885.las	NAD83 (National Spatial Reference System 2011)	1116	North American Vertical Datum 1988	5103
13RFP515900.las	NAD83 (National Spatial Reference System 2011)	1116	North American Vertical Datum 1988	5103
13RFP515915.las	NAD83 (National Spatial Reference System 2011)	1116	North American Vertical Datum 1988	5103
13RFP515930.las	NAD83 (National Spatial Reference System 2011)	1116	North American Vertical Datum 1988	5103
13RFP515945.las	NAD83 (National Spatial Reference System 2011)	1116	North American Vertical Datum 1988	5103
13RFP515960.las	NAD83 (National Spatial Reference System 2011)	1116	North American Vertical Datum 1988	5103
13RFP515975.las	NAD83 (National Spatial Reference System 2011)	1116	North American Vertical Datum 1988	5103
13RFP515990.las	NAD83 (National Spatial Reference System 2011)	1116	North American Vertical Datum 1988	5103
13RFP530000.las	NAD83 (National Spatial Reference System 2011)	1116	North American Vertical Datum 1988	5103
13RFP530015.las	NAD83 (National Spatial Reference System 2011)	1116	North American Vertical Datum 1988	5103
13RFP530030.las	NAD83 (National Spatial Reference System 2011)	1116	North American Vertical Datum 1988	5103
13RFP530045.las	NAD83 (National Spatial Reference System 2011)	1116	North American Vertical Datum 1988	5103
13RFP530060.las	NAD83 (National Spatial Reference System 2011)	1116	North American Vertical Datum 1988	5103
13RFP530075.las	NAD83 (National Spatial Reference System 2011)	1116	North American Vertical Datum 1988	5103
13RFP530090.las	NAD83 (National Spatial Reference System 2011)	1116	North American Vertical Datum 1988	5103
13RFP530105.las	NAD83 (National Spatial Reference System 2011)	1116	North American Vertical Datum 1988	5103
13RFP530120.las	NAD83 (National Spatial Reference System 2011)	1116	North American Vertical Datum 1988	5103
13RFP530135.las	NAD83 (National Spatial Reference System 2011)	1116	North American Vertical Datum 1988	5103
13RFP530150.las	NAD83 (National Spatial Reference System 2011)	1116	North American Vertical Datum 1988	5103
13RFP530165.las	NAD83 (National Spatial Reference System 2011)	1116	North American Vertical Datum 1988	5103
13RFP530180.las	NAD83 (National Spatial Reference System 2011)	1116	North American Vertical Datum 1988	5103

DPH-4 Report on Datums - continued

File	Horizontal Datum	EPSG Code	Vertical Datum	EPSG Code
13RFP530195.las	NAD83 (National Spatial Reference System 2011)	1116	North American Vertical Datum 1988	5103
13RFP530210.las	NAD83 (National Spatial Reference System 2011)	1116	North American Vertical Datum 1988	5103
13RFP530225.las	NAD83 (National Spatial Reference System 2011)	1116	North American Vertical Datum 1988	5103
13RFP530240.las	NAD83 (National Spatial Reference System 2011)	1116	North American Vertical Datum 1988	5103
13RFP530255.las	NAD83 (National Spatial Reference System 2011)	1116	North American Vertical Datum 1988	5103
13RFP530270.las	NAD83 (National Spatial Reference System 2011)	1116	North American Vertical Datum 1988	5103
13RFP530285.las	NAD83 (National Spatial Reference System 2011)	1116	North American Vertical Datum 1988	5103
13RFP530300.las	NAD83 (National Spatial Reference System 2011)	1116	North American Vertical Datum 1988	5103
13RFP530315.las	NAD83 (National Spatial Reference System 2011)	1116	North American Vertical Datum 1988	5103
13RFP530330.las	NAD83 (National Spatial Reference System 2011)	1116	North American Vertical Datum 1988	5103
13RFP530345.las	NAD83 (National Spatial Reference System 2011)	1116	North American Vertical Datum 1988	5103
13RFP530360.las	NAD83 (National Spatial Reference System 2011)	1116	North American Vertical Datum 1988	5103
13RFP530375.las	NAD83 (National Spatial Reference System 2011)	1116	North American Vertical Datum 1988	5103
13RFP530390.las	NAD83 (National Spatial Reference System 2011)	1116	North American Vertical Datum 1988	5103
13RFP530405.las	NAD83 (National Spatial Reference System 2011)	1116	North American Vertical Datum 1988	5103
13RFP530420.las	NAD83 (National Spatial Reference System 2011)	1116	North American Vertical Datum 1988	5103
13RFP530435.las	NAD83 (National Spatial Reference System 2011)	1116	North American Vertical Datum 1988	5103
13RFP530450.las	NAD83 (National Spatial Reference System 2011)	1116	North American Vertical Datum 1988	5103
13RFP530465.las	NAD83 (National Spatial Reference System 2011)	1116	North American Vertical Datum 1988	5103
13RFP530480.las	NAD83 (National Spatial Reference System 2011)	1116	North American Vertical Datum 1988	5103
13RFP530495.las	NAD83 (National Spatial Reference System 2011)	1116	North American Vertical Datum 1988	5103
13RFP530510.las	NAD83 (National Spatial Reference System 2011)	1116	North American Vertical Datum 1988	5103
13RFP530525.las	NAD83 (National Spatial Reference System 2011)	1116	North American Vertical Datum 1988	5103
13RFP530540.las	NAD83 (National Spatial Reference System 2011)	1116	North American Vertical Datum 1988	5103
13RFP530555.las	NAD83 (National Spatial Reference System 2011)	1116	North American Vertical Datum 1988	5103
13RFP530570.las	NAD83 (National Spatial Reference System 2011)	1116	North American Vertical Datum 1988	5103
13RFP530585.las	NAD83 (National Spatial Reference System 2011)	1116	North American Vertical Datum 1988	5103
13RFP530600.las	NAD83 (National Spatial Reference System 2011)	1116	North American Vertical Datum 1988	5103
13RFP530615.las	NAD83 (National Spatial Reference System 2011)	1116	North American Vertical Datum 1988	5103
13RFP530630.las	NAD83 (National Spatial Reference System 2011)	1116	North American Vertical Datum 1988	5103
13RFP530645.las	NAD83 (National Spatial Reference System 2011)	1116	North American Vertical Datum 1988	5103
13RFP530660.las	NAD83 (National Spatial Reference System 2011)	1116	North American Vertical Datum 1988	5103
13RFP530675.las	NAD83 (National Spatial Reference System 2011)	1116	North American Vertical Datum 1988	5103
13RFP530690.las	NAD83 (National Spatial Reference System 2011)	1116	North American Vertical Datum 1988	5103

DPH-4 Report on Datums - continued

File	Horizontal Datum	EPSG Code	Vertical Datum	EPSG Code
13RFP530705.las	NAD83 (National Spatial Reference System 2011)	1116	North American Vertical Datum 1988	5103
13RFP530720.las	NAD83 (National Spatial Reference System 2011)	1116	North American Vertical Datum 1988	5103
13RFP530735.las	NAD83 (National Spatial Reference System 2011)	1116	North American Vertical Datum 1988	5103
13RFP530750.las	NAD83 (National Spatial Reference System 2011)	1116	North American Vertical Datum 1988	5103
13RFP530765.las	NAD83 (National Spatial Reference System 2011)	1116	North American Vertical Datum 1988	5103
13RFP530780.las	NAD83 (National Spatial Reference System 2011)	1116	North American Vertical Datum 1988	5103
13RFP530795.las	NAD83 (National Spatial Reference System 2011)	1116	North American Vertical Datum 1988	5103
13RFP530810.las	NAD83 (National Spatial Reference System 2011)	1116	North American Vertical Datum 1988	5103
13RFP530825.las	NAD83 (National Spatial Reference System 2011)	1116	North American Vertical Datum 1988	5103
13RFP530840.las	NAD83 (National Spatial Reference System 2011)	1116	North American Vertical Datum 1988	5103
13RFP530855.las	NAD83 (National Spatial Reference System 2011)	1116	North American Vertical Datum 1988	5103
13RFP530870.las	NAD83 (National Spatial Reference System 2011)	1116	North American Vertical Datum 1988	5103
13RFP530885.las	NAD83 (National Spatial Reference System 2011)	1116	North American Vertical Datum 1988	5103
13RFP530900.las	NAD83 (National Spatial Reference System 2011)	1116	North American Vertical Datum 1988	5103
13RFP530915.las	NAD83 (National Spatial Reference System 2011)	1116	North American Vertical Datum 1988	5103
13RFP530930.las	NAD83 (National Spatial Reference System 2011)	1116	North American Vertical Datum 1988	5103
13RFP530945.las	NAD83 (National Spatial Reference System 2011)	1116	North American Vertical Datum 1988	5103
13RFP530960.las	NAD83 (National Spatial Reference System 2011)	1116	North American Vertical Datum 1988	5103
13RFP530975.las	NAD83 (National Spatial Reference System 2011)	1116	North American Vertical Datum 1988	5103
13RFP530990.las	NAD83 (National Spatial Reference System 2011)	1116	North American Vertical Datum 1988	5103
13RFP545000.las	NAD83 (National Spatial Reference System 2011)	1116	North American Vertical Datum 1988	5103
13RFP545015.las	NAD83 (National Spatial Reference System 2011)	1116	North American Vertical Datum 1988	5103
13RFP545030.las	NAD83 (National Spatial Reference System 2011)	1116	North American Vertical Datum 1988	5103
13RFP545045.las	NAD83 (National Spatial Reference System 2011)	1116	North American Vertical Datum 1988	5103
13RFP545060.las	NAD83 (National Spatial Reference System 2011)	1116	North American Vertical Datum 1988	5103
13RFP545075.las	NAD83 (National Spatial Reference System 2011)	1116	North American Vertical Datum 1988	5103
13RFP545090.las	NAD83 (National Spatial Reference System 2011)	1116	North American Vertical Datum 1988	5103
13RFP545105.las	NAD83 (National Spatial Reference System 2011)	1116	North American Vertical Datum 1988	5103
13RFP545120.las	NAD83 (National Spatial Reference System 2011)	1116	North American Vertical Datum 1988	5103
13RFP545135.las	NAD83 (National Spatial Reference System 2011)	1116	North American Vertical Datum 1988	5103
13RFP545150.las	NAD83 (National Spatial Reference System 2011)	1116	North American Vertical Datum 1988	5103
13RFP545165.las	NAD83 (National Spatial Reference System 2011)	1116	North American Vertical Datum 1988	5103
13RFP545180.las	NAD83 (National Spatial Reference System 2011)	1116	North American Vertical Datum 1988	5103
13RFP545195.las	NAD83 (National Spatial Reference System 2011)	1116	North American Vertical Datum 1988	5103

DPH-4 Report on Datums - continued

File	Horizontal Datum	EPSG Code	Vertical Datum	EPSG Code
13RFP545210.las	NAD83 (National Spatial Reference System 2011)	1116	North American Vertical Datum 1988	5103
13RFP545225.las	NAD83 (National Spatial Reference System 2011)	1116	North American Vertical Datum 1988	5103
13RFP545240.las	NAD83 (National Spatial Reference System 2011)	1116	North American Vertical Datum 1988	5103
13RFP545255.las	NAD83 (National Spatial Reference System 2011)	1116	North American Vertical Datum 1988	5103
13RFP545270.las	NAD83 (National Spatial Reference System 2011)	1116	North American Vertical Datum 1988	5103
13RFP545285.las	NAD83 (National Spatial Reference System 2011)	1116	North American Vertical Datum 1988	5103
13RFP545300.las	NAD83 (National Spatial Reference System 2011)	1116	North American Vertical Datum 1988	5103
13RFP545315.las	NAD83 (National Spatial Reference System 2011)	1116	North American Vertical Datum 1988	5103
13RFP545330.las	NAD83 (National Spatial Reference System 2011)	1116	North American Vertical Datum 1988	5103
13RFP545345.las	NAD83 (National Spatial Reference System 2011)	1116	North American Vertical Datum 1988	5103
13RFP545360.las	NAD83 (National Spatial Reference System 2011)	1116	North American Vertical Datum 1988	5103
13RFP545375.las	NAD83 (National Spatial Reference System 2011)	1116	North American Vertical Datum 1988	5103
13RFP545390.las	NAD83 (National Spatial Reference System 2011)	1116	North American Vertical Datum 1988	5103
13RFP545405.las	NAD83 (National Spatial Reference System 2011)	1116	North American Vertical Datum 1988	5103
13RFP545420.las	NAD83 (National Spatial Reference System 2011)	1116	North American Vertical Datum 1988	5103
13RFP545435.las	NAD83 (National Spatial Reference System 2011)	1116	North American Vertical Datum 1988	5103
13RFP545450.las	NAD83 (National Spatial Reference System 2011)	1116	North American Vertical Datum 1988	5103
13RFP545465.las	NAD83 (National Spatial Reference System 2011)	1116	North American Vertical Datum 1988	5103
13RFP545480.las	NAD83 (National Spatial Reference System 2011)	1116	North American Vertical Datum 1988	5103
13RFP545495.las	NAD83 (National Spatial Reference System 2011)	1116	North American Vertical Datum 1988	5103
13RFP545510.las	NAD83 (National Spatial Reference System 2011)	1116	North American Vertical Datum 1988	5103
13RFP545525.las	NAD83 (National Spatial Reference System 2011)	1116	North American Vertical Datum 1988	5103
13RFP545540.las	NAD83 (National Spatial Reference System 2011)	1116	North American Vertical Datum 1988	5103
13RFP545555.las	NAD83 (National Spatial Reference System 2011)	1116	North American Vertical Datum 1988	5103
13RFP545570.las	NAD83 (National Spatial Reference System 2011)	1116	North American Vertical Datum 1988	5103
13RFP545585.las	NAD83 (National Spatial Reference System 2011)	1116	North American Vertical Datum 1988	5103
13RFP545600.las	NAD83 (National Spatial Reference System 2011)	1116	North American Vertical Datum 1988	5103
13RFP545615.las	NAD83 (National Spatial Reference System 2011)	1116	North American Vertical Datum 1988	5103
13RFP545630.las	NAD83 (National Spatial Reference System 2011)	1116	North American Vertical Datum 1988	5103
13RFP545645.las	NAD83 (National Spatial Reference System 2011)	1116	North American Vertical Datum 1988	5103
13RFP545660.las	NAD83 (National Spatial Reference System 2011)	1116	North American Vertical Datum 1988	5103
13RFP545675.las	NAD83 (National Spatial Reference System 2011)	1116	North American Vertical Datum 1988	5103
13RFP545690.las	NAD83 (National Spatial Reference System 2011)	1116	North American Vertical Datum 1988	5103
13RFP545705.las	NAD83 (National Spatial Reference System 2011)	1116	North American Vertical Datum 1988	5103

DPH-4 Report on Datums - continued

File	Horizontal Datum	EPSG Code	Vertical Datum	EPSG Code
13RFP545720.las	NAD83 (National Spatial Reference System 2011)	1116	North American Vertical Datum 1988	5103
13RFP545735.las	NAD83 (National Spatial Reference System 2011)	1116	North American Vertical Datum 1988	5103
13RFP545750.las	NAD83 (National Spatial Reference System 2011)	1116	North American Vertical Datum 1988	5103
13RFP545765.las	NAD83 (National Spatial Reference System 2011)	1116	North American Vertical Datum 1988	5103
13RFP545780.las	NAD83 (National Spatial Reference System 2011)	1116	North American Vertical Datum 1988	5103
13RFP545795.las	NAD83 (National Spatial Reference System 2011)	1116	North American Vertical Datum 1988	5103
13RFP545810.las	NAD83 (National Spatial Reference System 2011)	1116	North American Vertical Datum 1988	5103
13RFP545825.las	NAD83 (National Spatial Reference System 2011)	1116	North American Vertical Datum 1988	5103
13RFP545840.las	NAD83 (National Spatial Reference System 2011)	1116	North American Vertical Datum 1988	5103
13RFP545855.las	NAD83 (National Spatial Reference System 2011)	1116	North American Vertical Datum 1988	5103
13RFP545870.las	NAD83 (National Spatial Reference System 2011)	1116	North American Vertical Datum 1988	5103
13RFP545885.las	NAD83 (National Spatial Reference System 2011)	1116	North American Vertical Datum 1988	5103
13RFP545900.las	NAD83 (National Spatial Reference System 2011)	1116	North American Vertical Datum 1988	5103
13RFP545915.las	NAD83 (National Spatial Reference System 2011)	1116	North American Vertical Datum 1988	5103
13RFP545930.las	NAD83 (National Spatial Reference System 2011)	1116	North American Vertical Datum 1988	5103
13RFP545945.las	NAD83 (National Spatial Reference System 2011)	1116	North American Vertical Datum 1988	5103
13RFP545960.las	NAD83 (National Spatial Reference System 2011)	1116	North American Vertical Datum 1988	5103
13RFP545975.las	NAD83 (National Spatial Reference System 2011)	1116	North American Vertical Datum 1988	5103
13RFP545990.las	NAD83 (National Spatial Reference System 2011)	1116	North American Vertical Datum 1988	5103
13RFP560000.las	NAD83 (National Spatial Reference System 2011)	1116	North American Vertical Datum 1988	5103
13RFP560015.las	NAD83 (National Spatial Reference System 2011)	1116	North American Vertical Datum 1988	5103
13RFP560030.las	NAD83 (National Spatial Reference System 2011)	1116	North American Vertical Datum 1988	5103
13RFP560045.las	NAD83 (National Spatial Reference System 2011)	1116	North American Vertical Datum 1988	5103
13RFP560060.las	NAD83 (National Spatial Reference System 2011)	1116	North American Vertical Datum 1988	5103
13RFP560075.las	NAD83 (National Spatial Reference System 2011)	1116	North American Vertical Datum 1988	5103
13RFP560090.las	NAD83 (National Spatial Reference System 2011)	1116	North American Vertical Datum 1988	5103
13RFP560105.las	NAD83 (National Spatial Reference System 2011)	1116	North American Vertical Datum 1988	5103
13RFP560120.las	NAD83 (National Spatial Reference System 2011)	1116	North American Vertical Datum 1988	5103
13RFP560135.las	NAD83 (National Spatial Reference System 2011)	1116	North American Vertical Datum 1988	5103
13RFP560150.las	NAD83 (National Spatial Reference System 2011)	1116	North American Vertical Datum 1988	5103
13RFP560165.las	NAD83 (National Spatial Reference System 2011)	1116	North American Vertical Datum 1988	5103
13RFP560180.las	NAD83 (National Spatial Reference System 2011)	1116	North American Vertical Datum 1988	5103
13RFP560195.las	NAD83 (National Spatial Reference System 2011)	1116	North American Vertical Datum 1988	5103
13RFP560210.las	NAD83 (National Spatial Reference System 2011)	1116	North American Vertical Datum 1988	5103

DPH-4 Report on Datums - continued

File	Horizontal Datum	EPSG Code	Vertical Datum	EPSG Code
13RFP560225.las	NAD83 (National Spatial Reference System 2011)	1116	North American Vertical Datum 1988	5103
13RFP560240.las	NAD83 (National Spatial Reference System 2011)	1116	North American Vertical Datum 1988	5103
13RFP560255.las	NAD83 (National Spatial Reference System 2011)	1116	North American Vertical Datum 1988	5103
13RFP560270.las	NAD83 (National Spatial Reference System 2011)	1116	North American Vertical Datum 1988	5103
13RFP560285.las	NAD83 (National Spatial Reference System 2011)	1116	North American Vertical Datum 1988	5103
13RFP560300.las	NAD83 (National Spatial Reference System 2011)	1116	North American Vertical Datum 1988	5103
13RFP560315.las	NAD83 (National Spatial Reference System 2011)	1116	North American Vertical Datum 1988	5103
13RFP560330.las	NAD83 (National Spatial Reference System 2011)	1116	North American Vertical Datum 1988	5103
13RFP560345.las	NAD83 (National Spatial Reference System 2011)	1116	North American Vertical Datum 1988	5103
13RFP560360.las	NAD83 (National Spatial Reference System 2011)	1116	North American Vertical Datum 1988	5103
13RFP560375.las	NAD83 (National Spatial Reference System 2011)	1116	North American Vertical Datum 1988	5103
13RFP560390.las	NAD83 (National Spatial Reference System 2011)	1116	North American Vertical Datum 1988	5103
13RFP560405.las	NAD83 (National Spatial Reference System 2011)	1116	North American Vertical Datum 1988	5103
13RFP560420.las	NAD83 (National Spatial Reference System 2011)	1116	North American Vertical Datum 1988	5103
13RFP560435.las	NAD83 (National Spatial Reference System 2011)	1116	North American Vertical Datum 1988	5103
13RFP560450.las	NAD83 (National Spatial Reference System 2011)	1116	North American Vertical Datum 1988	5103
13RFP560465.las	NAD83 (National Spatial Reference System 2011)	1116	North American Vertical Datum 1988	5103
13RFP560480.las	NAD83 (National Spatial Reference System 2011)	1116	North American Vertical Datum 1988	5103
13RFP560495.las	NAD83 (National Spatial Reference System 2011)	1116	North American Vertical Datum 1988	5103
13RFP560510.las	NAD83 (National Spatial Reference System 2011)	1116	North American Vertical Datum 1988	5103
13RFP560525.las	NAD83 (National Spatial Reference System 2011)	1116	North American Vertical Datum 1988	5103
13RFP560540.las	NAD83 (National Spatial Reference System 2011)	1116	North American Vertical Datum 1988	5103
13RFP560555.las	NAD83 (National Spatial Reference System 2011)	1116	North American Vertical Datum 1988	5103
13RFP560570.las	NAD83 (National Spatial Reference System 2011)	1116	North American Vertical Datum 1988	5103
13RFP560585.las	NAD83 (National Spatial Reference System 2011)	1116	North American Vertical Datum 1988	5103
13RFP560600.las	NAD83 (National Spatial Reference System 2011)	1116	North American Vertical Datum 1988	5103
13RFP560615.las	NAD83 (National Spatial Reference System 2011)	1116	North American Vertical Datum 1988	5103
13RFP560630.las	NAD83 (National Spatial Reference System 2011)	1116	North American Vertical Datum 1988	5103
13RFP560645.las	NAD83 (National Spatial Reference System 2011)	1116	North American Vertical Datum 1988	5103
13RFP560660.las	NAD83 (National Spatial Reference System 2011)	1116	North American Vertical Datum 1988	5103
13RFP560675.las	NAD83 (National Spatial Reference System 2011)	1116	North American Vertical Datum 1988	5103
13RFP560690.las	NAD83 (National Spatial Reference System 2011)	1116	North American Vertical Datum 1988	5103
13RFP560705.las	NAD83 (National Spatial Reference System 2011)	1116	North American Vertical Datum 1988	5103
13RFP560720.las	NAD83 (National Spatial Reference System 2011)	1116	North American Vertical Datum 1988	5103

DPH-4 Report on Datums - continued

File	Horizontal Datum	EPSG Code	Vertical Datum	EPSG Code
13RFP560735.las	NAD83 (National Spatial Reference System 2011)	1116	North American Vertical Datum 1988	5103
13RFP560750.las	NAD83 (National Spatial Reference System 2011)	1116	North American Vertical Datum 1988	5103
13RFP560765.las	NAD83 (National Spatial Reference System 2011)	1116	North American Vertical Datum 1988	5103
13RFP560780.las	NAD83 (National Spatial Reference System 2011)	1116	North American Vertical Datum 1988	5103
13RFO005005.las	NAD83 (National Spatial Reference System 2011)	1116	North American Vertical Datum 1988	5103
13RFO020005.las	NAD83 (National Spatial Reference System 2011)	1116	North American Vertical Datum 1988	5103
13RFO035005.las	NAD83 (National Spatial Reference System 2011)	1116	North American Vertical Datum 1988	5103
13RFO050005.las	NAD83 (National Spatial Reference System 2011)	1116	North American Vertical Datum 1988	5103
13RFO065005.las	NAD83 (National Spatial Reference System 2011)	1116	North American Vertical Datum 1988	5103
13RFO080005.las	NAD83 (National Spatial Reference System 2011)	1116	North American Vertical Datum 1988	5103
13RFO095005.las	NAD83 (National Spatial Reference System 2011)	1116	North American Vertical Datum 1988	5103
13RFO110005.las	NAD83 (National Spatial Reference System 2011)	1116	North American Vertical Datum 1988	5103
13RFO125005.las	NAD83 (National Spatial Reference System 2011)	1116	North American Vertical Datum 1988	5103
13RFO140005.las	NAD83 (National Spatial Reference System 2011)	1116	North American Vertical Datum 1988	5103
13RFO155005.las	NAD83 (National Spatial Reference System 2011)	1116	North American Vertical Datum 1988	5103
13RFO170005.las	NAD83 (National Spatial Reference System 2011)	1116	North American Vertical Datum 1988	5103
13RFO185005.las	NAD83 (National Spatial Reference System 2011)	1116	North American Vertical Datum 1988	5103
13RFO200005.las	NAD83 (National Spatial Reference System 2011)	1116	North American Vertical Datum 1988	5103
13RFO215005.las	NAD83 (National Spatial Reference System 2011)	1116	North American Vertical Datum 1988	5103
13RFO230005.las	NAD83 (National Spatial Reference System 2011)	1116	North American Vertical Datum 1988	5103
13RFO245005.las	NAD83 (National Spatial Reference System 2011)	1116	North American Vertical Datum 1988	5103
13RFO260005.las	NAD83 (National Spatial Reference System 2011)	1116	North American Vertical Datum 1988	5103
13RFO275005.las	NAD83 (National Spatial Reference System 2011)	1116	North American Vertical Datum 1988	5103
13RFO290005.las	NAD83 (National Spatial Reference System 2011)	1116	North American Vertical Datum 1988	5103
13RFO305005.las	NAD83 (National Spatial Reference System 2011)	1116	North American Vertical Datum 1988	5103
13RFO320005.las	NAD83 (National Spatial Reference System 2011)	1116	North American Vertical Datum 1988	5103
13RFO335005.las	NAD83 (National Spatial Reference System 2011)	1116	North American Vertical Datum 1988	5103
13RFO350005.las	NAD83 (National Spatial Reference System 2011)	1116	North American Vertical Datum 1988	5103
13RFO365005.las	NAD83 (National Spatial Reference System 2011)	1116	North American Vertical Datum 1988	5103
13RFO380005.las	NAD83 (National Spatial Reference System 2011)	1116	North American Vertical Datum 1988	5103
13RFO395005.las	NAD83 (National Spatial Reference System 2011)	1116	North American Vertical Datum 1988	5103
13RFO410005.las	NAD83 (National Spatial Reference System 2011)	1116	North American Vertical Datum 1988	5103
13RFO425005.las	NAD83 (National Spatial Reference System 2011)	1116	North American Vertical Datum 1988	5103
13RFO440005.las	NAD83 (National Spatial Reference System 2011)	1116	North American Vertical Datum 1988	5103

DPH-4 Report on Datums - continued

<u>File</u>	<u>Horizontal Datum</u>	<u>EPSG Code</u>	<u>Vertical Datum</u>	<u>EPSG Code</u>
13RFO455005.las	NAD83 (National Spatial Reference System 2011)	1116	North American Vertical Datum 1988	5103
13RFO470005.las	NAD83 (National Spatial Reference System 2011)	1116	North American Vertical Datum 1988	5103
13RFO485005.las	NAD83 (National Spatial Reference System 2011)	1116	North American Vertical Datum 1988	5103
13RFO500005.las	NAD83 (National Spatial Reference System 2011)	1116	North American Vertical Datum 1988	5103
13RFO515005.las	NAD83 (National Spatial Reference System 2011)	1116	North American Vertical Datum 1988	5103
13RFO530005.las	NAD83 (National Spatial Reference System 2011)	1116	North American Vertical Datum 1988	5103
13RFO545005.las	NAD83 (National Spatial Reference System 2011)	1116	North American Vertical Datum 1988	5103

DPH-5 Report on Coordinate Reference System

The USGS Lidar Base Specification Version 1.3 states: "Lidar data and all related or derived data and products shall be processed and delivered in a single CRS agreed upon in advance of data collection by the USGS–NGP and all project partners and cooperators. The complete CRS definition and its WKT representation, both horizontal and vertical, shall be documented as part of the agreement. Each project shall be processed and delivered in a single CRS, except in cases where a project area covers multiple CRSs such that processing in a single CRS would introduce unacceptable distortions in part of the project area. In such cases, the project area is to be split into subareas appropriate for each CRS. Each subarea shall be processed and delivered as a separate subproject with its own CRS."

The purpose of this section is to show the coordinate reference systems of the LAS files for the lidar data. The project specifications should be reviewed to ensure that the Coordinate Reference Systems listed in this report are as expected.

[Data Source - Y:\Mapping\Projects\65220171_USGS-TX_West_Texas\Production\Final_Client_Deliverables\Lot9_utm13\point_cloud\tilecls](#)

File	Horizontal CRS	EPSG Code	Vertical CRS	EPSG Code	Geoid Model
13REN510745.las	NAD83(2011) / UTM zone 13N	6342	NAVD88 height	5703	US Geoid Model of 2012 B
13REN525730.las	NAD83(2011) / UTM zone 13N	6342	NAVD88 height	5703	US Geoid Model of 2012 B
13REN525745.las	NAD83(2011) / UTM zone 13N	6342	NAVD88 height	5703	US Geoid Model of 2012 B
13REN540730.las	NAD83(2011) / UTM zone 13N	6342	NAVD88 height	5703	US Geoid Model of 2012 B
13REN540745.las	NAD83(2011) / UTM zone 13N	6342	NAVD88 height	5703	US Geoid Model of 2012 B
13REN555715.las	NAD83(2011) / UTM zone 13N	6342	NAVD88 height	5703	US Geoid Model of 2012 B
13REN555730.las	NAD83(2011) / UTM zone 13N	6342	NAVD88 height	5703	US Geoid Model of 2012 B
13REN555745.las	NAD83(2011) / UTM zone 13N	6342	NAVD88 height	5703	US Geoid Model of 2012 B
13REN570700.las	NAD83(2011) / UTM zone 13N	6342	NAVD88 height	5703	US Geoid Model of 2012 B
13REN570715.las	NAD83(2011) / UTM zone 13N	6342	NAVD88 height	5703	US Geoid Model of 2012 B
13REN570730.las	NAD83(2011) / UTM zone 13N	6342	NAVD88 height	5703	US Geoid Model of 2012 B
13REN570745.las	NAD83(2011) / UTM zone 13N	6342	NAVD88 height	5703	US Geoid Model of 2012 B
13REN585670.las	NAD83(2011) / UTM zone 13N	6342	NAVD88 height	5703	US Geoid Model of 2012 B
13REN585685.las	NAD83(2011) / UTM zone 13N	6342	NAVD88 height	5703	US Geoid Model of 2012 B
13REN585700.las	NAD83(2011) / UTM zone 13N	6342	NAVD88 height	5703	US Geoid Model of 2012 B
13REN585715.las	NAD83(2011) / UTM zone 13N	6342	NAVD88 height	5703	US Geoid Model of 2012 B
13REN585730.las	NAD83(2011) / UTM zone 13N	6342	NAVD88 height	5703	US Geoid Model of 2012 B
13REN585745.las	NAD83(2011) / UTM zone 13N	6342	NAVD88 height	5703	US Geoid Model of 2012 B
13REN600670.las	NAD83(2011) / UTM zone 13N	6342	NAVD88 height	5703	US Geoid Model of 2012 B
13REN600685.las	NAD83(2011) / UTM zone 13N	6342	NAVD88 height	5703	US Geoid Model of 2012 B
13REN600700.las	NAD83(2011) / UTM zone 13N	6342	NAVD88 height	5703	US Geoid Model of 2012 B
13REN600715.las	NAD83(2011) / UTM zone 13N	6342	NAVD88 height	5703	US Geoid Model of 2012 B
13REN600730.las	NAD83(2011) / UTM zone 13N	6342	NAVD88 height	5703	US Geoid Model of 2012 B
13REN600745.las	NAD83(2011) / UTM zone 13N	6342	NAVD88 height	5703	US Geoid Model of 2012 B
13REN615655.las	NAD83(2011) / UTM zone 13N	6342	NAVD88 height	5703	US Geoid Model of 2012 B
13REN615670.las	NAD83(2011) / UTM zone 13N	6342	NAVD88 height	5703	US Geoid Model of 2012 B
13REN615685.las	NAD83(2011) / UTM zone 13N	6342	NAVD88 height	5703	US Geoid Model of 2012 B
13REN615700.las	NAD83(2011) / UTM zone 13N	6342	NAVD88 height	5703	US Geoid Model of 2012 B
13REN615715.las	NAD83(2011) / UTM zone 13N	6342	NAVD88 height	5703	US Geoid Model of 2012 B
13REN615730.las	NAD83(2011) / UTM zone 13N	6342	NAVD88 height	5703	US Geoid Model of 2012 B
13REN615745.las	NAD83(2011) / UTM zone 13N	6342	NAVD88 height	5703	US Geoid Model of 2012 B
13REN630655.las	NAD83(2011) / UTM zone 13N	6342	NAVD88 height	5703	US Geoid Model of 2012 B
13REN630670.las	NAD83(2011) / UTM zone 13N	6342	NAVD88 height	5703	US Geoid Model of 2012 B
13REN630685.las	NAD83(2011) / UTM zone 13N	6342	NAVD88 height	5703	US Geoid Model of 2012 B
13REN630700.las	NAD83(2011) / UTM zone 13N	6342	NAVD88 height	5703	US Geoid Model of 2012 B
13REN630715.las	NAD83(2011) / UTM zone 13N	6342	NAVD88 height	5703	US Geoid Model of 2012 B
13REN630730.las	NAD83(2011) / UTM zone 13N	6342	NAVD88 height	5703	US Geoid Model of 2012 B
13REN630745.las	NAD83(2011) / UTM zone 13N	6342	NAVD88 height	5703	US Geoid Model of 2012 B
13REN645655.las	NAD83(2011) / UTM zone 13N	6342	NAVD88 height	5703	US Geoid Model of 2012 B
13REN645670.las	NAD83(2011) / UTM zone 13N	6342	NAVD88 height	5703	US Geoid Model of 2012 B
13REN645685.las	NAD83(2011) / UTM zone 13N	6342	NAVD88 height	5703	US Geoid Model of 2012 B

DPH-5 Report on Coordinate Reference System

- continued

File	Horizontal CRS	EPSG Code	Vertical CRS
13REN645700.las	NAD83(2011) / UTM zone 13N	6342	NAVD88 height
13REN645715.las	NAD83(2011) / UTM zone 13N	6342	NAVD88 height
13REN645730.las	NAD83(2011) / UTM zone 13N	6342	NAVD88 height
13REN645745.las	NAD83(2011) / UTM zone 13N	6342	NAVD88 height
13REN660655.las	NAD83(2011) / UTM zone 13N	6342	NAVD88 height
13REN660670.las	NAD83(2011) / UTM zone 13N	6342	NAVD88 height
13REN660685.las	NAD83(2011) / UTM zone 13N	6342	NAVD88 height
13REN660700.las	NAD83(2011) / UTM zone 13N	6342	NAVD88 height
13REN660715.las	NAD83(2011) / UTM zone 13N	6342	NAVD88 height
13REN660730.las	NAD83(2011) / UTM zone 13N	6342	NAVD88 height
13REN660745.las	NAD83(2011) / UTM zone 13N	6342	NAVD88 height
13REN675655.las	NAD83(2011) / UTM zone 13N	6342	NAVD88 height
13REN675670.las	NAD83(2011) / UTM zone 13N	6342	NAVD88 height
13REN675685.las	NAD83(2011) / UTM zone 13N	6342	NAVD88 height
13REN675700.las	NAD83(2011) / UTM zone 13N	6342	NAVD88 height
13REN675715.las	NAD83(2011) / UTM zone 13N	6342	NAVD88 height
13REN675730.las	NAD83(2011) / UTM zone 13N	6342	NAVD88 height
13REN675745.las	NAD83(2011) / UTM zone 13N	6342	NAVD88 height
13REN690640.las	NAD83(2011) / UTM zone 13N	6342	NAVD88 height
13REN690655.las	NAD83(2011) / UTM zone 13N	6342	NAVD88 height
13REN690670.las	NAD83(2011) / UTM zone 13N	6342	NAVD88 height
13REN690685.las	NAD83(2011) / UTM zone 13N	6342	NAVD88 height
13REN690700.las	NAD83(2011) / UTM zone 13N	6342	NAVD88 height
13REN690715.las	NAD83(2011) / UTM zone 13N	6342	NAVD88 height
13REN690730.las	NAD83(2011) / UTM zone 13N	6342	NAVD88 height
13REN690745.las	NAD83(2011) / UTM zone 13N	6342	NAVD88 height
13REN705640.las	NAD83(2011) / UTM zone 13N	6342	NAVD88 height
13REN705655.las	NAD83(2011) / UTM zone 13N	6342	NAVD88 height
13REN705670.las	NAD83(2011) / UTM zone 13N	6342	NAVD88 height
13REN705685.las	NAD83(2011) / UTM zone 13N	6342	NAVD88 height
13REN705700.las	NAD83(2011) / UTM zone 13N	6342	NAVD88 height
13REN705715.las	NAD83(2011) / UTM zone 13N	6342	NAVD88 height

DPH-5 Report on Coordinate Reference System - continued

File	Horizontal CRS	EPSG Code	Vertical CRS
13REN705730.las	NAD83(2011) / UTM zone 13N	6342	NAVD88 height
13REN705745.las	NAD83(2011) / UTM zone 13N	6342	NAVD88 height
13REN720625.las	NAD83(2011) / UTM zone 13N	6342	NAVD88 height
13REN720640.las	NAD83(2011) / UTM zone 13N	6342	NAVD88 height
13REN720655.las	NAD83(2011) / UTM zone 13N	6342	NAVD88 height
13REN720670.las	NAD83(2011) / UTM zone 13N	6342	NAVD88 height
13REN720685.las	NAD83(2011) / UTM zone 13N	6342	NAVD88 height
13REN720700.las	NAD83(2011) / UTM zone 13N	6342	NAVD88 height
13REN720715.las	NAD83(2011) / UTM zone 13N	6342	NAVD88 height
13REN720730.las	NAD83(2011) / UTM zone 13N	6342	NAVD88 height
13REN720745.las	NAD83(2011) / UTM zone 13N	6342	NAVD88 height
13REN735610.las	NAD83(2011) / UTM zone 13N	6342	NAVD88 height
13REN735625.las	NAD83(2011) / UTM zone 13N	6342	NAVD88 height
13REN735640.las	NAD83(2011) / UTM zone 13N	6342	NAVD88 height
13REN735655.las	NAD83(2011) / UTM zone 13N	6342	NAVD88 height
13REN735670.las	NAD83(2011) / UTM zone 13N	6342	NAVD88 height
13REN735685.las	NAD83(2011) / UTM zone 13N	6342	NAVD88 height
13REN735700.las	NAD83(2011) / UTM zone 13N	6342	NAVD88 height
13REN735715.las	NAD83(2011) / UTM zone 13N	6342	NAVD88 height
13REN735730.las	NAD83(2011) / UTM zone 13N	6342	NAVD88 height
13REN735745.las	NAD83(2011) / UTM zone 13N	6342	NAVD88 height
13REN750580.las	NAD83(2011) / UTM zone 13N	6342	NAVD88 height
13REN750595.las	NAD83(2011) / UTM zone 13N	6342	NAVD88 height
13REN750610.las	NAD83(2011) / UTM zone 13N	6342	NAVD88 height
13REN750625.las	NAD83(2011) / UTM zone 13N	6342	NAVD88 height
13REN750640.las	NAD83(2011) / UTM zone 13N	6342	NAVD88 height
13REN750655.las	NAD83(2011) / UTM zone 13N	6342	NAVD88 height
13REN750670.las	NAD83(2011) / UTM zone 13N	6342	NAVD88 height
13REN750685.las	NAD83(2011) / UTM zone 13N	6342	NAVD88 height
13REN750700.las	NAD83(2011) / UTM zone 13N	6342	NAVD88 height
13REN750715.las	NAD83(2011) / UTM zone 13N	6342	NAVD88 height
13REN750730.las	NAD83(2011) / UTM zone 13N	6342	NAVD88 height

DPH-5 Report on Coordinate Reference System

- continued

File	Horizontal CRS	EPSG Code	Vertical CRS
13REN750745.las	NAD83(2011) / UTM zone 13N	6342	NAVD88 height
13REN765565.las	NAD83(2011) / UTM zone 13N	6342	NAVD88 height
13REN765580.las	NAD83(2011) / UTM zone 13N	6342	NAVD88 height
13REN765595.las	NAD83(2011) / UTM zone 13N	6342	NAVD88 height
13REN765610.las	NAD83(2011) / UTM zone 13N	6342	NAVD88 height
13REN765625.las	NAD83(2011) / UTM zone 13N	6342	NAVD88 height
13REN765640.las	NAD83(2011) / UTM zone 13N	6342	NAVD88 height
13REN765655.las	NAD83(2011) / UTM zone 13N	6342	NAVD88 height
13REN765670.las	NAD83(2011) / UTM zone 13N	6342	NAVD88 height
13REN765685.las	NAD83(2011) / UTM zone 13N	6342	NAVD88 height
13REN765700.las	NAD83(2011) / UTM zone 13N	6342	NAVD88 height
13REN765715.las	NAD83(2011) / UTM zone 13N	6342	NAVD88 height
13REN765730.las	NAD83(2011) / UTM zone 13N	6342	NAVD88 height
13REN765745.las	NAD83(2011) / UTM zone 13N	6342	NAVD88 height
13REN780535.las	NAD83(2011) / UTM zone 13N	6342	NAVD88 height
13REN780550.las	NAD83(2011) / UTM zone 13N	6342	NAVD88 height
13REN780565.las	NAD83(2011) / UTM zone 13N	6342	NAVD88 height
13REN780580.las	NAD83(2011) / UTM zone 13N	6342	NAVD88 height
13REN780595.las	NAD83(2011) / UTM zone 13N	6342	NAVD88 height
13REN780610.las	NAD83(2011) / UTM zone 13N	6342	NAVD88 height
13REN780625.las	NAD83(2011) / UTM zone 13N	6342	NAVD88 height
13REN780640.las	NAD83(2011) / UTM zone 13N	6342	NAVD88 height
13REN780655.las	NAD83(2011) / UTM zone 13N	6342	NAVD88 height
13REN780670.las	NAD83(2011) / UTM zone 13N	6342	NAVD88 height
13REN780685.las	NAD83(2011) / UTM zone 13N	6342	NAVD88 height
13REN780700.las	NAD83(2011) / UTM zone 13N	6342	NAVD88 height
13REN780715.las	NAD83(2011) / UTM zone 13N	6342	NAVD88 height
13REN780730.las	NAD83(2011) / UTM zone 13N	6342	NAVD88 height
13REN780745.las	NAD83(2011) / UTM zone 13N	6342	NAVD88 height
13REN795505.las	NAD83(2011) / UTM zone 13N	6342	NAVD88 height
13REN795520.las	NAD83(2011) / UTM zone 13N	6342	NAVD88 height
13REN795535.las	NAD83(2011) / UTM zone 13N	6342	NAVD88 height

DPH-5 Report on Coordinate Reference System

- continued

File	Horizontal CRS	EPSG Code	Vertical CRS
13REN795550.las	NAD83(2011) / UTM zone 13N	6342	NAVD88 height
13REN795565.las	NAD83(2011) / UTM zone 13N	6342	NAVD88 height
13REN795580.las	NAD83(2011) / UTM zone 13N	6342	NAVD88 height
13REN795595.las	NAD83(2011) / UTM zone 13N	6342	NAVD88 height
13REN795610.las	NAD83(2011) / UTM zone 13N	6342	NAVD88 height
13REN795625.las	NAD83(2011) / UTM zone 13N	6342	NAVD88 height
13REN795640.las	NAD83(2011) / UTM zone 13N	6342	NAVD88 height
13REN795655.las	NAD83(2011) / UTM zone 13N	6342	NAVD88 height
13REN795670.las	NAD83(2011) / UTM zone 13N	6342	NAVD88 height
13REN795685.las	NAD83(2011) / UTM zone 13N	6342	NAVD88 height
13REN795700.las	NAD83(2011) / UTM zone 13N	6342	NAVD88 height
13REN795715.las	NAD83(2011) / UTM zone 13N	6342	NAVD88 height
13REN795730.las	NAD83(2011) / UTM zone 13N	6342	NAVD88 height
13REN795745.las	NAD83(2011) / UTM zone 13N	6342	NAVD88 height
13REN810505.las	NAD83(2011) / UTM zone 13N	6342	NAVD88 height
13REN810520.las	NAD83(2011) / UTM zone 13N	6342	NAVD88 height
13REN810535.las	NAD83(2011) / UTM zone 13N	6342	NAVD88 height
13REN810550.las	NAD83(2011) / UTM zone 13N	6342	NAVD88 height
13REN810565.las	NAD83(2011) / UTM zone 13N	6342	NAVD88 height
13REN810580.las	NAD83(2011) / UTM zone 13N	6342	NAVD88 height
13REN810595.las	NAD83(2011) / UTM zone 13N	6342	NAVD88 height
13REN810610.las	NAD83(2011) / UTM zone 13N	6342	NAVD88 height
13REN810625.las	NAD83(2011) / UTM zone 13N	6342	NAVD88 height
13REN810640.las	NAD83(2011) / UTM zone 13N	6342	NAVD88 height
13REN810655.las	NAD83(2011) / UTM zone 13N	6342	NAVD88 height
13REN810670.las	NAD83(2011) / UTM zone 13N	6342	NAVD88 height
13REN810685.las	NAD83(2011) / UTM zone 13N	6342	NAVD88 height
13REN810700.las	NAD83(2011) / UTM zone 13N	6342	NAVD88 height
13REN810715.las	NAD83(2011) / UTM zone 13N	6342	NAVD88 height
13REN810730.las	NAD83(2011) / UTM zone 13N	6342	NAVD88 height
13REN810745.las	NAD83(2011) / UTM zone 13N	6342	NAVD88 height
13REN825490.las	NAD83(2011) / UTM zone 13N	6342	NAVD88 height

DPH-5 Report on Coordinate Reference System - continued

File	Horizontal CRS	EPSG Code	Vertical CRS
13REN825505.las	NAD83(2011) / UTM zone 13N	6342	NAVD88 height
13REN825520.las	NAD83(2011) / UTM zone 13N	6342	NAVD88 height
13REN825535.las	NAD83(2011) / UTM zone 13N	6342	NAVD88 height
13REN825550.las	NAD83(2011) / UTM zone 13N	6342	NAVD88 height
13REN825565.las	NAD83(2011) / UTM zone 13N	6342	NAVD88 height
13REN825580.las	NAD83(2011) / UTM zone 13N	6342	NAVD88 height
13REN825595.las	NAD83(2011) / UTM zone 13N	6342	NAVD88 height
13REN825610.las	NAD83(2011) / UTM zone 13N	6342	NAVD88 height
13REN825625.las	NAD83(2011) / UTM zone 13N	6342	NAVD88 height
13REN825640.las	NAD83(2011) / UTM zone 13N	6342	NAVD88 height
13REN825655.las	NAD83(2011) / UTM zone 13N	6342	NAVD88 height
13REN825670.las	NAD83(2011) / UTM zone 13N	6342	NAVD88 height
13REN825685.las	NAD83(2011) / UTM zone 13N	6342	NAVD88 height
13REN825700.las	NAD83(2011) / UTM zone 13N	6342	NAVD88 height
13REN825715.las	NAD83(2011) / UTM zone 13N	6342	NAVD88 height
13REN825730.las	NAD83(2011) / UTM zone 13N	6342	NAVD88 height
13REN825745.las	NAD83(2011) / UTM zone 13N	6342	NAVD88 height
13REN840490.las	NAD83(2011) / UTM zone 13N	6342	NAVD88 height
13REN840505.las	NAD83(2011) / UTM zone 13N	6342	NAVD88 height
13REN840520.las	NAD83(2011) / UTM zone 13N	6342	NAVD88 height
13REN840535.las	NAD83(2011) / UTM zone 13N	6342	NAVD88 height
13REN840550.las	NAD83(2011) / UTM zone 13N	6342	NAVD88 height
13REN840565.las	NAD83(2011) / UTM zone 13N	6342	NAVD88 height
13REN840580.las	NAD83(2011) / UTM zone 13N	6342	NAVD88 height
13REN840595.las	NAD83(2011) / UTM zone 13N	6342	NAVD88 height
13REN840610.las	NAD83(2011) / UTM zone 13N	6342	NAVD88 height
13REN840625.las	NAD83(2011) / UTM zone 13N	6342	NAVD88 height
13REN840640.las	NAD83(2011) / UTM zone 13N	6342	NAVD88 height
13REN840655.las	NAD83(2011) / UTM zone 13N	6342	NAVD88 height
13REN840670.las	NAD83(2011) / UTM zone 13N	6342	NAVD88 height
13REN840685.las	NAD83(2011) / UTM zone 13N	6342	NAVD88 height
13REN840700.las	NAD83(2011) / UTM zone 13N	6342	NAVD88 height

DPH-5 Report on Coordinate Reference System - continued

File	Horizontal CRS	EPSG Code	Vertical CRS
13REN840715.las	NAD83(2011) / UTM zone 13N	6342	NAVD88 height
13REN840730.las	NAD83(2011) / UTM zone 13N	6342	NAVD88 height
13REN840745.las	NAD83(2011) / UTM zone 13N	6342	NAVD88 height
13REN855490.las	NAD83(2011) / UTM zone 13N	6342	NAVD88 height
13REN855505.las	NAD83(2011) / UTM zone 13N	6342	NAVD88 height
13REN855520.las	NAD83(2011) / UTM zone 13N	6342	NAVD88 height
13REN855535.las	NAD83(2011) / UTM zone 13N	6342	NAVD88 height
13REN855550.las	NAD83(2011) / UTM zone 13N	6342	NAVD88 height
13REN855565.las	NAD83(2011) / UTM zone 13N	6342	NAVD88 height
13REN855580.las	NAD83(2011) / UTM zone 13N	6342	NAVD88 height
13REN855595.las	NAD83(2011) / UTM zone 13N	6342	NAVD88 height
13REN855610.las	NAD83(2011) / UTM zone 13N	6342	NAVD88 height
13REN855625.las	NAD83(2011) / UTM zone 13N	6342	NAVD88 height
13REN855640.las	NAD83(2011) / UTM zone 13N	6342	NAVD88 height
13REN855655.las	NAD83(2011) / UTM zone 13N	6342	NAVD88 height
13REN855670.las	NAD83(2011) / UTM zone 13N	6342	NAVD88 height
13REN855685.las	NAD83(2011) / UTM zone 13N	6342	NAVD88 height
13REN855700.las	NAD83(2011) / UTM zone 13N	6342	NAVD88 height
13REN855715.las	NAD83(2011) / UTM zone 13N	6342	NAVD88 height
13REN855730.las	NAD83(2011) / UTM zone 13N	6342	NAVD88 height
13REN855745.las	NAD83(2011) / UTM zone 13N	6342	NAVD88 height
13REN855760.las	NAD83(2011) / UTM zone 13N	6342	NAVD88 height
13REN855775.las	NAD83(2011) / UTM zone 13N	6342	NAVD88 height
13REN855790.las	NAD83(2011) / UTM zone 13N	6342	NAVD88 height
13REN855805.las	NAD83(2011) / UTM zone 13N	6342	NAVD88 height
13REN855820.las	NAD83(2011) / UTM zone 13N	6342	NAVD88 height
13REN855835.las	NAD83(2011) / UTM zone 13N	6342	NAVD88 height
13REN855850.las	NAD83(2011) / UTM zone 13N	6342	NAVD88 height
13REN855865.las	NAD83(2011) / UTM zone 13N	6342	NAVD88 height
13REN855880.las	NAD83(2011) / UTM zone 13N	6342	NAVD88 height
13REN855895.las	NAD83(2011) / UTM zone 13N	6342	NAVD88 height
13REN855910.las	NAD83(2011) / UTM zone 13N	6342	NAVD88 height

DPH-5 Report on Coordinate Reference System - continued

File	Horizontal CRS	EPSG Code	Vertical CRS
13REN855925.las	NAD83(2011) / UTM zone 13N	6342	NAVD88 height
13REN855940.las	NAD83(2011) / UTM zone 13N	6342	NAVD88 height
13REN855955.las	NAD83(2011) / UTM zone 13N	6342	NAVD88 height
13REN855970.las	NAD83(2011) / UTM zone 13N	6342	NAVD88 height
13REN855985.las	NAD83(2011) / UTM zone 13N	6342	NAVD88 height
13REN870460.las	NAD83(2011) / UTM zone 13N	6342	NAVD88 height
13REN870475.las	NAD83(2011) / UTM zone 13N	6342	NAVD88 height
13REN870490.las	NAD83(2011) / UTM zone 13N	6342	NAVD88 height
13REN870505.las	NAD83(2011) / UTM zone 13N	6342	NAVD88 height
13REN870520.las	NAD83(2011) / UTM zone 13N	6342	NAVD88 height
13REN870535.las	NAD83(2011) / UTM zone 13N	6342	NAVD88 height
13REN870550.las	NAD83(2011) / UTM zone 13N	6342	NAVD88 height
13REN870565.las	NAD83(2011) / UTM zone 13N	6342	NAVD88 height
13REN870580.las	NAD83(2011) / UTM zone 13N	6342	NAVD88 height
13REN870595.las	NAD83(2011) / UTM zone 13N	6342	NAVD88 height
13REN870610.las	NAD83(2011) / UTM zone 13N	6342	NAVD88 height
13REN870625.las	NAD83(2011) / UTM zone 13N	6342	NAVD88 height
13REN870640.las	NAD83(2011) / UTM zone 13N	6342	NAVD88 height
13REN870655.las	NAD83(2011) / UTM zone 13N	6342	NAVD88 height
13REN870670.las	NAD83(2011) / UTM zone 13N	6342	NAVD88 height
13REN870685.las	NAD83(2011) / UTM zone 13N	6342	NAVD88 height
13REN870700.las	NAD83(2011) / UTM zone 13N	6342	NAVD88 height
13REN870715.las	NAD83(2011) / UTM zone 13N	6342	NAVD88 height
13REN870730.las	NAD83(2011) / UTM zone 13N	6342	NAVD88 height
13REN870745.las	NAD83(2011) / UTM zone 13N	6342	NAVD88 height
13REN870760.las	NAD83(2011) / UTM zone 13N	6342	NAVD88 height
13REN870775.las	NAD83(2011) / UTM zone 13N	6342	NAVD88 height
13REN870790.las	NAD83(2011) / UTM zone 13N	6342	NAVD88 height
13REN870805.las	NAD83(2011) / UTM zone 13N	6342	NAVD88 height
13REN870820.las	NAD83(2011) / UTM zone 13N	6342	NAVD88 height
13REN870835.las	NAD83(2011) / UTM zone 13N	6342	NAVD88 height
13REN870850.las	NAD83(2011) / UTM zone 13N	6342	NAVD88 height

DPH-5 Report on Coordinate Reference System - continued

File	Horizontal CRS	EPSG Code	Vertical CRS
13REN870865.las	NAD83(2011) / UTM zone 13N	6342	NAVD88 height
13REN870880.las	NAD83(2011) / UTM zone 13N	6342	NAVD88 height
13REN870895.las	NAD83(2011) / UTM zone 13N	6342	NAVD88 height
13REN870910.las	NAD83(2011) / UTM zone 13N	6342	NAVD88 height
13REN870925.las	NAD83(2011) / UTM zone 13N	6342	NAVD88 height
13REN870940.las	NAD83(2011) / UTM zone 13N	6342	NAVD88 height
13REN870955.las	NAD83(2011) / UTM zone 13N	6342	NAVD88 height
13REN870970.las	NAD83(2011) / UTM zone 13N	6342	NAVD88 height
13REN870985.las	NAD83(2011) / UTM zone 13N	6342	NAVD88 height
13REN885460.las	NAD83(2011) / UTM zone 13N	6342	NAVD88 height
13REN885475.las	NAD83(2011) / UTM zone 13N	6342	NAVD88 height
13REN885490.las	NAD83(2011) / UTM zone 13N	6342	NAVD88 height
13REN885505.las	NAD83(2011) / UTM zone 13N	6342	NAVD88 height
13REN885520.las	NAD83(2011) / UTM zone 13N	6342	NAVD88 height
13REN885535.las	NAD83(2011) / UTM zone 13N	6342	NAVD88 height
13REN885550.las	NAD83(2011) / UTM zone 13N	6342	NAVD88 height
13REN885565.las	NAD83(2011) / UTM zone 13N	6342	NAVD88 height
13REN885580.las	NAD83(2011) / UTM zone 13N	6342	NAVD88 height
13REN885595.las	NAD83(2011) / UTM zone 13N	6342	NAVD88 height
13REN885610.las	NAD83(2011) / UTM zone 13N	6342	NAVD88 height
13REN885625.las	NAD83(2011) / UTM zone 13N	6342	NAVD88 height
13REN885640.las	NAD83(2011) / UTM zone 13N	6342	NAVD88 height
13REN885655.las	NAD83(2011) / UTM zone 13N	6342	NAVD88 height
13REN885670.las	NAD83(2011) / UTM zone 13N	6342	NAVD88 height
13REN885685.las	NAD83(2011) / UTM zone 13N	6342	NAVD88 height
13REN885700.las	NAD83(2011) / UTM zone 13N	6342	NAVD88 height
13REN885715.las	NAD83(2011) / UTM zone 13N	6342	NAVD88 height
13REN885730.las	NAD83(2011) / UTM zone 13N	6342	NAVD88 height
13REN885745.las	NAD83(2011) / UTM zone 13N	6342	NAVD88 height
13REN885760.las	NAD83(2011) / UTM zone 13N	6342	NAVD88 height
13REN885775.las	NAD83(2011) / UTM zone 13N	6342	NAVD88 height
13REN885790.las	NAD83(2011) / UTM zone 13N	6342	NAVD88 height

DPH-5 Report on Coordinate Reference System - continued

File	Horizontal CRS	EPSG Code	Vertical CRS
13REN885805.las	NAD83(2011) / UTM zone 13N	6342	NAVD88 height
13REN885820.las	NAD83(2011) / UTM zone 13N	6342	NAVD88 height
13REN885835.las	NAD83(2011) / UTM zone 13N	6342	NAVD88 height
13REN885850.las	NAD83(2011) / UTM zone 13N	6342	NAVD88 height
13REN885865.las	NAD83(2011) / UTM zone 13N	6342	NAVD88 height
13REN885880.las	NAD83(2011) / UTM zone 13N	6342	NAVD88 height
13REN885895.las	NAD83(2011) / UTM zone 13N	6342	NAVD88 height
13REN885910.las	NAD83(2011) / UTM zone 13N	6342	NAVD88 height
13REN885925.las	NAD83(2011) / UTM zone 13N	6342	NAVD88 height
13REN885940.las	NAD83(2011) / UTM zone 13N	6342	NAVD88 height
13REN885955.las	NAD83(2011) / UTM zone 13N	6342	NAVD88 height
13REN885970.las	NAD83(2011) / UTM zone 13N	6342	NAVD88 height
13REN885985.las	NAD83(2011) / UTM zone 13N	6342	NAVD88 height
13REN900445.las	NAD83(2011) / UTM zone 13N	6342	NAVD88 height
13REN900460.las	NAD83(2011) / UTM zone 13N	6342	NAVD88 height
13REN900475.las	NAD83(2011) / UTM zone 13N	6342	NAVD88 height
13REN900490.las	NAD83(2011) / UTM zone 13N	6342	NAVD88 height
13REN900505.las	NAD83(2011) / UTM zone 13N	6342	NAVD88 height
13REN900520.las	NAD83(2011) / UTM zone 13N	6342	NAVD88 height
13REN900535.las	NAD83(2011) / UTM zone 13N	6342	NAVD88 height
13REN900550.las	NAD83(2011) / UTM zone 13N	6342	NAVD88 height
13REN900565.las	NAD83(2011) / UTM zone 13N	6342	NAVD88 height
13REN900580.las	NAD83(2011) / UTM zone 13N	6342	NAVD88 height
13REN900595.las	NAD83(2011) / UTM zone 13N	6342	NAVD88 height
13REN900610.las	NAD83(2011) / UTM zone 13N	6342	NAVD88 height
13REN900625.las	NAD83(2011) / UTM zone 13N	6342	NAVD88 height
13REN900640.las	NAD83(2011) / UTM zone 13N	6342	NAVD88 height
13REN900655.las	NAD83(2011) / UTM zone 13N	6342	NAVD88 height
13REN900670.las	NAD83(2011) / UTM zone 13N	6342	NAVD88 height
13REN900685.las	NAD83(2011) / UTM zone 13N	6342	NAVD88 height
13REN900700.las	NAD83(2011) / UTM zone 13N	6342	NAVD88 height
13REN900715.las	NAD83(2011) / UTM zone 13N	6342	NAVD88 height

DPH-5 Report on Coordinate Reference System

- continued

File	Horizontal CRS	EPSG Code	Vertical CRS
13REN900730.las	NAD83(2011) / UTM zone 13N	6342	NAVD88 height
13REN900745.las	NAD83(2011) / UTM zone 13N	6342	NAVD88 height
13REN900760.las	NAD83(2011) / UTM zone 13N	6342	NAVD88 height
13REN900775.las	NAD83(2011) / UTM zone 13N	6342	NAVD88 height
13REN900790.las	NAD83(2011) / UTM zone 13N	6342	NAVD88 height
13REN900805.las	NAD83(2011) / UTM zone 13N	6342	NAVD88 height
13REN900820.las	NAD83(2011) / UTM zone 13N	6342	NAVD88 height
13REN900835.las	NAD83(2011) / UTM zone 13N	6342	NAVD88 height
13REN900850.las	NAD83(2011) / UTM zone 13N	6342	NAVD88 height
13REN900865.las	NAD83(2011) / UTM zone 13N	6342	NAVD88 height
13REN900880.las	NAD83(2011) / UTM zone 13N	6342	NAVD88 height
13REN900895.las	NAD83(2011) / UTM zone 13N	6342	NAVD88 height
13REN900910.las	NAD83(2011) / UTM zone 13N	6342	NAVD88 height
13REN900925.las	NAD83(2011) / UTM zone 13N	6342	NAVD88 height
13REN900940.las	NAD83(2011) / UTM zone 13N	6342	NAVD88 height
13REN900955.las	NAD83(2011) / UTM zone 13N	6342	NAVD88 height
13REN900970.las	NAD83(2011) / UTM zone 13N	6342	NAVD88 height
13REN900985.las	NAD83(2011) / UTM zone 13N	6342	NAVD88 height
13REN915430.las	NAD83(2011) / UTM zone 13N	6342	NAVD88 height
13REN915445.las	NAD83(2011) / UTM zone 13N	6342	NAVD88 height
13REN915460.las	NAD83(2011) / UTM zone 13N	6342	NAVD88 height
13REN915475.las	NAD83(2011) / UTM zone 13N	6342	NAVD88 height
13REN915490.las	NAD83(2011) / UTM zone 13N	6342	NAVD88 height
13REN915505.las	NAD83(2011) / UTM zone 13N	6342	NAVD88 height
13REN915520.las	NAD83(2011) / UTM zone 13N	6342	NAVD88 height
13REN915535.las	NAD83(2011) / UTM zone 13N	6342	NAVD88 height
13REN915550.las	NAD83(2011) / UTM zone 13N	6342	NAVD88 height
13REN915565.las	NAD83(2011) / UTM zone 13N	6342	NAVD88 height
13REN915580.las	NAD83(2011) / UTM zone 13N	6342	NAVD88 height
13REN915595.las	NAD83(2011) / UTM zone 13N	6342	NAVD88 height
13REN915610.las	NAD83(2011) / UTM zone 13N	6342	NAVD88 height
13REN915625.las	NAD83(2011) / UTM zone 13N	6342	NAVD88 height

DPH-5 Report on Coordinate Reference System

- continued

File	Horizontal CRS	EPSG Code	Vertical CRS
13REN915640.las	NAD83(2011) / UTM zone 13N	6342	NAVD88 height
13REN915655.las	NAD83(2011) / UTM zone 13N	6342	NAVD88 height
13REN915670.las	NAD83(2011) / UTM zone 13N	6342	NAVD88 height
13REN915685.las	NAD83(2011) / UTM zone 13N	6342	NAVD88 height
13REN915700.las	NAD83(2011) / UTM zone 13N	6342	NAVD88 height
13REN915715.las	NAD83(2011) / UTM zone 13N	6342	NAVD88 height
13REN915730.las	NAD83(2011) / UTM zone 13N	6342	NAVD88 height
13REN915745.las	NAD83(2011) / UTM zone 13N	6342	NAVD88 height
13REN915760.las	NAD83(2011) / UTM zone 13N	6342	NAVD88 height
13REN915775.las	NAD83(2011) / UTM zone 13N	6342	NAVD88 height
13REN915790.las	NAD83(2011) / UTM zone 13N	6342	NAVD88 height
13REN915805.las	NAD83(2011) / UTM zone 13N	6342	NAVD88 height
13REN915820.las	NAD83(2011) / UTM zone 13N	6342	NAVD88 height
13REN915835.las	NAD83(2011) / UTM zone 13N	6342	NAVD88 height
13REN915850.las	NAD83(2011) / UTM zone 13N	6342	NAVD88 height
13REN915865.las	NAD83(2011) / UTM zone 13N	6342	NAVD88 height
13REN915880.las	NAD83(2011) / UTM zone 13N	6342	NAVD88 height
13REN915895.las	NAD83(2011) / UTM zone 13N	6342	NAVD88 height
13REN915910.las	NAD83(2011) / UTM zone 13N	6342	NAVD88 height
13REN915925.las	NAD83(2011) / UTM zone 13N	6342	NAVD88 height
13REN915940.las	NAD83(2011) / UTM zone 13N	6342	NAVD88 height
13REN915955.las	NAD83(2011) / UTM zone 13N	6342	NAVD88 height
13REN915970.las	NAD83(2011) / UTM zone 13N	6342	NAVD88 height
13REN915985.las	NAD83(2011) / UTM zone 13N	6342	NAVD88 height
13REN930430.las	NAD83(2011) / UTM zone 13N	6342	NAVD88 height
13REN930445.las	NAD83(2011) / UTM zone 13N	6342	NAVD88 height
13REN930460.las	NAD83(2011) / UTM zone 13N	6342	NAVD88 height
13REN930475.las	NAD83(2011) / UTM zone 13N	6342	NAVD88 height
13REN930490.las	NAD83(2011) / UTM zone 13N	6342	NAVD88 height
13REN930505.las	NAD83(2011) / UTM zone 13N	6342	NAVD88 height
13REN930520.las	NAD83(2011) / UTM zone 13N	6342	NAVD88 height
13REN930535.las	NAD83(2011) / UTM zone 13N	6342	NAVD88 height

DPH-5 Report on Coordinate Reference System - continued

File	Horizontal CRS	EPSG Code	Vertical CRS
13REN930550.las	NAD83(2011) / UTM zone 13N	6342	NAVD88 height
13REN930565.las	NAD83(2011) / UTM zone 13N	6342	NAVD88 height
13REN930580.las	NAD83(2011) / UTM zone 13N	6342	NAVD88 height
13REN930595.las	NAD83(2011) / UTM zone 13N	6342	NAVD88 height
13REN930610.las	NAD83(2011) / UTM zone 13N	6342	NAVD88 height
13REN930625.las	NAD83(2011) / UTM zone 13N	6342	NAVD88 height
13REN930640.las	NAD83(2011) / UTM zone 13N	6342	NAVD88 height
13REN930655.las	NAD83(2011) / UTM zone 13N	6342	NAVD88 height
13REN930670.las	NAD83(2011) / UTM zone 13N	6342	NAVD88 height
13REN930685.las	NAD83(2011) / UTM zone 13N	6342	NAVD88 height
13REN930700.las	NAD83(2011) / UTM zone 13N	6342	NAVD88 height
13REN930715.las	NAD83(2011) / UTM zone 13N	6342	NAVD88 height
13REN930730.las	NAD83(2011) / UTM zone 13N	6342	NAVD88 height
13REN930745.las	NAD83(2011) / UTM zone 13N	6342	NAVD88 height
13REN930760.las	NAD83(2011) / UTM zone 13N	6342	NAVD88 height
13REN930775.las	NAD83(2011) / UTM zone 13N	6342	NAVD88 height
13REN930790.las	NAD83(2011) / UTM zone 13N	6342	NAVD88 height
13REN930805.las	NAD83(2011) / UTM zone 13N	6342	NAVD88 height
13REN930820.las	NAD83(2011) / UTM zone 13N	6342	NAVD88 height
13REN930835.las	NAD83(2011) / UTM zone 13N	6342	NAVD88 height
13REN930850.las	NAD83(2011) / UTM zone 13N	6342	NAVD88 height
13REN930865.las	NAD83(2011) / UTM zone 13N	6342	NAVD88 height
13REN930880.las	NAD83(2011) / UTM zone 13N	6342	NAVD88 height
13REN930895.las	NAD83(2011) / UTM zone 13N	6342	NAVD88 height
13REN930910.las	NAD83(2011) / UTM zone 13N	6342	NAVD88 height
13REN930925.las	NAD83(2011) / UTM zone 13N	6342	NAVD88 height
13REN930940.las	NAD83(2011) / UTM zone 13N	6342	NAVD88 height
13REN930955.las	NAD83(2011) / UTM zone 13N	6342	NAVD88 height
13REN930970.las	NAD83(2011) / UTM zone 13N	6342	NAVD88 height
13REN930985.las	NAD83(2011) / UTM zone 13N	6342	NAVD88 height
13REN945415.las	NAD83(2011) / UTM zone 13N	6342	NAVD88 height
13REN945430.las	NAD83(2011) / UTM zone 13N	6342	NAVD88 height

DPH-5 Report on Coordinate Reference System - continued

File	Horizontal CRS	EPSG Code	Vertical CRS
13REN945445.las	NAD83(2011) / UTM zone 13N	6342	NAVD88 height
13REN945460.las	NAD83(2011) / UTM zone 13N	6342	NAVD88 height
13REN945475.las	NAD83(2011) / UTM zone 13N	6342	NAVD88 height
13REN945490.las	NAD83(2011) / UTM zone 13N	6342	NAVD88 height
13REN945505.las	NAD83(2011) / UTM zone 13N	6342	NAVD88 height
13REN945520.las	NAD83(2011) / UTM zone 13N	6342	NAVD88 height
13REN945535.las	NAD83(2011) / UTM zone 13N	6342	NAVD88 height
13REN945550.las	NAD83(2011) / UTM zone 13N	6342	NAVD88 height
13REN945565.las	NAD83(2011) / UTM zone 13N	6342	NAVD88 height
13REN945580.las	NAD83(2011) / UTM zone 13N	6342	NAVD88 height
13REN945595.las	NAD83(2011) / UTM zone 13N	6342	NAVD88 height
13REN945610.las	NAD83(2011) / UTM zone 13N	6342	NAVD88 height
13REN945625.las	NAD83(2011) / UTM zone 13N	6342	NAVD88 height
13REN945640.las	NAD83(2011) / UTM zone 13N	6342	NAVD88 height
13REN945655.las	NAD83(2011) / UTM zone 13N	6342	NAVD88 height
13REN945670.las	NAD83(2011) / UTM zone 13N	6342	NAVD88 height
13REN945685.las	NAD83(2011) / UTM zone 13N	6342	NAVD88 height
13REN945700.las	NAD83(2011) / UTM zone 13N	6342	NAVD88 height
13REN945715.las	NAD83(2011) / UTM zone 13N	6342	NAVD88 height
13REN945730.las	NAD83(2011) / UTM zone 13N	6342	NAVD88 height
13REN945745.las	NAD83(2011) / UTM zone 13N	6342	NAVD88 height
13REN945760.las	NAD83(2011) / UTM zone 13N	6342	NAVD88 height
13REN945775.las	NAD83(2011) / UTM zone 13N	6342	NAVD88 height
13REN945790.las	NAD83(2011) / UTM zone 13N	6342	NAVD88 height
13REN945805.las	NAD83(2011) / UTM zone 13N	6342	NAVD88 height
13REN945820.las	NAD83(2011) / UTM zone 13N	6342	NAVD88 height
13REN945835.las	NAD83(2011) / UTM zone 13N	6342	NAVD88 height
13REN945850.las	NAD83(2011) / UTM zone 13N	6342	NAVD88 height
13REN945865.las	NAD83(2011) / UTM zone 13N	6342	NAVD88 height
13REN945880.las	NAD83(2011) / UTM zone 13N	6342	NAVD88 height
13REN945895.las	NAD83(2011) / UTM zone 13N	6342	NAVD88 height
13REN945910.las	NAD83(2011) / UTM zone 13N	6342	NAVD88 height

DPH-5 Report on Coordinate Reference System - continued

File	Horizontal CRS	EPSG Code	Vertical CRS
13REN945925.las	NAD83(2011) / UTM zone 13N	6342	NAVD88 height
13REN945940.las	NAD83(2011) / UTM zone 13N	6342	NAVD88 height
13REN945955.las	NAD83(2011) / UTM zone 13N	6342	NAVD88 height
13REN945970.las	NAD83(2011) / UTM zone 13N	6342	NAVD88 height
13REN945985.las	NAD83(2011) / UTM zone 13N	6342	NAVD88 height
13REN960415.las	NAD83(2011) / UTM zone 13N	6342	NAVD88 height
13REN960430.las	NAD83(2011) / UTM zone 13N	6342	NAVD88 height
13REN960445.las	NAD83(2011) / UTM zone 13N	6342	NAVD88 height
13REN960460.las	NAD83(2011) / UTM zone 13N	6342	NAVD88 height
13REN960475.las	NAD83(2011) / UTM zone 13N	6342	NAVD88 height
13REN960490.las	NAD83(2011) / UTM zone 13N	6342	NAVD88 height
13REN960505.las	NAD83(2011) / UTM zone 13N	6342	NAVD88 height
13REN960520.las	NAD83(2011) / UTM zone 13N	6342	NAVD88 height
13REN960535.las	NAD83(2011) / UTM zone 13N	6342	NAVD88 height
13REN960550.las	NAD83(2011) / UTM zone 13N	6342	NAVD88 height
13REN960565.las	NAD83(2011) / UTM zone 13N	6342	NAVD88 height
13REN960580.las	NAD83(2011) / UTM zone 13N	6342	NAVD88 height
13REN960595.las	NAD83(2011) / UTM zone 13N	6342	NAVD88 height
13REN960610.las	NAD83(2011) / UTM zone 13N	6342	NAVD88 height
13REN960625.las	NAD83(2011) / UTM zone 13N	6342	NAVD88 height
13REN960640.las	NAD83(2011) / UTM zone 13N	6342	NAVD88 height
13REN960655.las	NAD83(2011) / UTM zone 13N	6342	NAVD88 height
13REN960670.las	NAD83(2011) / UTM zone 13N	6342	NAVD88 height
13REN960685.las	NAD83(2011) / UTM zone 13N	6342	NAVD88 height
13REN960700.las	NAD83(2011) / UTM zone 13N	6342	NAVD88 height
13REN960715.las	NAD83(2011) / UTM zone 13N	6342	NAVD88 height
13REN960730.las	NAD83(2011) / UTM zone 13N	6342	NAVD88 height
13REN960745.las	NAD83(2011) / UTM zone 13N	6342	NAVD88 height
13REN960760.las	NAD83(2011) / UTM zone 13N	6342	NAVD88 height
13REN960775.las	NAD83(2011) / UTM zone 13N	6342	NAVD88 height
13REN960790.las	NAD83(2011) / UTM zone 13N	6342	NAVD88 height
13REN960805.las	NAD83(2011) / UTM zone 13N	6342	NAVD88 height

DPH-5 Report on Coordinate Reference System - continued

File	Horizontal CRS	EPSG Code	Vertical CRS
13REN960820.las	NAD83(2011) / UTM zone 13N	6342	NAVD88 height
13REN960835.las	NAD83(2011) / UTM zone 13N	6342	NAVD88 height
13REN960850.las	NAD83(2011) / UTM zone 13N	6342	NAVD88 height
13REN960865.las	NAD83(2011) / UTM zone 13N	6342	NAVD88 height
13REN960880.las	NAD83(2011) / UTM zone 13N	6342	NAVD88 height
13REN960895.las	NAD83(2011) / UTM zone 13N	6342	NAVD88 height
13REN960910.las	NAD83(2011) / UTM zone 13N	6342	NAVD88 height
13REN960925.las	NAD83(2011) / UTM zone 13N	6342	NAVD88 height
13REN960940.las	NAD83(2011) / UTM zone 13N	6342	NAVD88 height
13REN960955.las	NAD83(2011) / UTM zone 13N	6342	NAVD88 height
13REN960970.las	NAD83(2011) / UTM zone 13N	6342	NAVD88 height
13REN960985.las	NAD83(2011) / UTM zone 13N	6342	NAVD88 height
13REN975400.las	NAD83(2011) / UTM zone 13N	6342	NAVD88 height
13REN975415.las	NAD83(2011) / UTM zone 13N	6342	NAVD88 height
13REN975430.las	NAD83(2011) / UTM zone 13N	6342	NAVD88 height
13REN975445.las	NAD83(2011) / UTM zone 13N	6342	NAVD88 height
13REN975460.las	NAD83(2011) / UTM zone 13N	6342	NAVD88 height
13REN975475.las	NAD83(2011) / UTM zone 13N	6342	NAVD88 height
13REN975490.las	NAD83(2011) / UTM zone 13N	6342	NAVD88 height
13REN975505.las	NAD83(2011) / UTM zone 13N	6342	NAVD88 height
13REN975520.las	NAD83(2011) / UTM zone 13N	6342	NAVD88 height
13REN975535.las	NAD83(2011) / UTM zone 13N	6342	NAVD88 height
13REN975550.las	NAD83(2011) / UTM zone 13N	6342	NAVD88 height
13REN975565.las	NAD83(2011) / UTM zone 13N	6342	NAVD88 height
13REN975580.las	NAD83(2011) / UTM zone 13N	6342	NAVD88 height
13REN975595.las	NAD83(2011) / UTM zone 13N	6342	NAVD88 height
13REN975610.las	NAD83(2011) / UTM zone 13N	6342	NAVD88 height
13REN975625.las	NAD83(2011) / UTM zone 13N	6342	NAVD88 height
13REN975640.las	NAD83(2011) / UTM zone 13N	6342	NAVD88 height
13REN975655.las	NAD83(2011) / UTM zone 13N	6342	NAVD88 height
13REN975670.las	NAD83(2011) / UTM zone 13N	6342	NAVD88 height
13REN975685.las	NAD83(2011) / UTM zone 13N	6342	NAVD88 height

DPH-5 Report on Coordinate Reference System - continued

File	Horizontal CRS	EPSG Code	Vertical CRS
13REN975700.las	NAD83(2011) / UTM zone 13N	6342	NAVD88 height
13REN975715.las	NAD83(2011) / UTM zone 13N	6342	NAVD88 height
13REN975730.las	NAD83(2011) / UTM zone 13N	6342	NAVD88 height
13REN975745.las	NAD83(2011) / UTM zone 13N	6342	NAVD88 height
13REN975760.las	NAD83(2011) / UTM zone 13N	6342	NAVD88 height
13REN975775.las	NAD83(2011) / UTM zone 13N	6342	NAVD88 height
13REN975790.las	NAD83(2011) / UTM zone 13N	6342	NAVD88 height
13REN975805.las	NAD83(2011) / UTM zone 13N	6342	NAVD88 height
13REN975820.las	NAD83(2011) / UTM zone 13N	6342	NAVD88 height
13REN975835.las	NAD83(2011) / UTM zone 13N	6342	NAVD88 height
13REN975850.las	NAD83(2011) / UTM zone 13N	6342	NAVD88 height
13REN975865.las	NAD83(2011) / UTM zone 13N	6342	NAVD88 height
13REN975880.las	NAD83(2011) / UTM zone 13N	6342	NAVD88 height
13REN975895.las	NAD83(2011) / UTM zone 13N	6342	NAVD88 height
13REN975910.las	NAD83(2011) / UTM zone 13N	6342	NAVD88 height
13REN975925.las	NAD83(2011) / UTM zone 13N	6342	NAVD88 height
13REN975940.las	NAD83(2011) / UTM zone 13N	6342	NAVD88 height
13REN975955.las	NAD83(2011) / UTM zone 13N	6342	NAVD88 height
13REN975970.las	NAD83(2011) / UTM zone 13N	6342	NAVD88 height
13REN975985.las	NAD83(2011) / UTM zone 13N	6342	NAVD88 height
13REN990400.las	NAD83(2011) / UTM zone 13N	6342	NAVD88 height
13REN990415.las	NAD83(2011) / UTM zone 13N	6342	NAVD88 height
13REN990430.las	NAD83(2011) / UTM zone 13N	6342	NAVD88 height
13REN990445.las	NAD83(2011) / UTM zone 13N	6342	NAVD88 height
13REN990460.las	NAD83(2011) / UTM zone 13N	6342	NAVD88 height
13REN990475.las	NAD83(2011) / UTM zone 13N	6342	NAVD88 height
13REN990490.las	NAD83(2011) / UTM zone 13N	6342	NAVD88 height
13REN990505.las	NAD83(2011) / UTM zone 13N	6342	NAVD88 height
13REN990520.las	NAD83(2011) / UTM zone 13N	6342	NAVD88 height
13REN990535.las	NAD83(2011) / UTM zone 13N	6342	NAVD88 height
13REN990550.las	NAD83(2011) / UTM zone 13N	6342	NAVD88 height
13REN990565.las	NAD83(2011) / UTM zone 13N	6342	NAVD88 height

DPH-5 Report on Coordinate Reference System - continued

File	Horizontal CRS	EPSG Code	Vertical CRS
13REN990580.las	NAD83(2011) / UTM zone 13N	6342	NAVD88 height
13REN990595.las	NAD83(2011) / UTM zone 13N	6342	NAVD88 height
13REN990610.las	NAD83(2011) / UTM zone 13N	6342	NAVD88 height
13REN990625.las	NAD83(2011) / UTM zone 13N	6342	NAVD88 height
13REN990640.las	NAD83(2011) / UTM zone 13N	6342	NAVD88 height
13REN990655.las	NAD83(2011) / UTM zone 13N	6342	NAVD88 height
13REN990670.las	NAD83(2011) / UTM zone 13N	6342	NAVD88 height
13REN990685.las	NAD83(2011) / UTM zone 13N	6342	NAVD88 height
13REN990700.las	NAD83(2011) / UTM zone 13N	6342	NAVD88 height
13REN990715.las	NAD83(2011) / UTM zone 13N	6342	NAVD88 height
13REN990730.las	NAD83(2011) / UTM zone 13N	6342	NAVD88 height
13REN990745.las	NAD83(2011) / UTM zone 13N	6342	NAVD88 height
13REN990760.las	NAD83(2011) / UTM zone 13N	6342	NAVD88 height
13REN990775.las	NAD83(2011) / UTM zone 13N	6342	NAVD88 height
13REN990790.las	NAD83(2011) / UTM zone 13N	6342	NAVD88 height
13REN990805.las	NAD83(2011) / UTM zone 13N	6342	NAVD88 height
13REN990820.las	NAD83(2011) / UTM zone 13N	6342	NAVD88 height
13REN990835.las	NAD83(2011) / UTM zone 13N	6342	NAVD88 height
13REN990850.las	NAD83(2011) / UTM zone 13N	6342	NAVD88 height
13REN990865.las	NAD83(2011) / UTM zone 13N	6342	NAVD88 height
13REN990880.las	NAD83(2011) / UTM zone 13N	6342	NAVD88 height
13REN990895.las	NAD83(2011) / UTM zone 13N	6342	NAVD88 height
13REN990910.las	NAD83(2011) / UTM zone 13N	6342	NAVD88 height
13REN990925.las	NAD83(2011) / UTM zone 13N	6342	NAVD88 height
13REN990940.las	NAD83(2011) / UTM zone 13N	6342	NAVD88 height
13REN990955.las	NAD83(2011) / UTM zone 13N	6342	NAVD88 height
13REN990970.las	NAD83(2011) / UTM zone 13N	6342	NAVD88 height
13REN990985.las	NAD83(2011) / UTM zone 13N	6342	NAVD88 height
13REP840840.las	NAD83(2011) / UTM zone 13N	6342	NAVD88 height
13REP840855.las	NAD83(2011) / UTM zone 13N	6342	NAVD88 height
13REP840870.las	NAD83(2011) / UTM zone 13N	6342	NAVD88 height
13REP840885.las	NAD83(2011) / UTM zone 13N	6342	NAVD88 height

DPH-5 Report on Coordinate Reference System

- continued

File	Horizontal CRS	EPSG Code	Vertical CRS
13REP840900.las	NAD83(2011) / UTM zone 13N	6342	NAVD88 height
13REP840915.las	NAD83(2011) / UTM zone 13N	6342	NAVD88 height
13REP840930.las	NAD83(2011) / UTM zone 13N	6342	NAVD88 height
13REP840945.las	NAD83(2011) / UTM zone 13N	6342	NAVD88 height
13REP840960.las	NAD83(2011) / UTM zone 13N	6342	NAVD88 height
13REP840975.las	NAD83(2011) / UTM zone 13N	6342	NAVD88 height
13REP840990.las	NAD83(2011) / UTM zone 13N	6342	NAVD88 height
13REP855000.las	NAD83(2011) / UTM zone 13N	6342	NAVD88 height
13REP855015.las	NAD83(2011) / UTM zone 13N	6342	NAVD88 height
13REP855030.las	NAD83(2011) / UTM zone 13N	6342	NAVD88 height
13REP855045.las	NAD83(2011) / UTM zone 13N	6342	NAVD88 height
13REP855060.las	NAD83(2011) / UTM zone 13N	6342	NAVD88 height
13REP855075.las	NAD83(2011) / UTM zone 13N	6342	NAVD88 height
13REP855090.las	NAD83(2011) / UTM zone 13N	6342	NAVD88 height
13REP855105.las	NAD83(2011) / UTM zone 13N	6342	NAVD88 height
13REP855120.las	NAD83(2011) / UTM zone 13N	6342	NAVD88 height
13REP855135.las	NAD83(2011) / UTM zone 13N	6342	NAVD88 height
13REP855150.las	NAD83(2011) / UTM zone 13N	6342	NAVD88 height
13REP855165.las	NAD83(2011) / UTM zone 13N	6342	NAVD88 height
13REP855180.las	NAD83(2011) / UTM zone 13N	6342	NAVD88 height
13REP855195.las	NAD83(2011) / UTM zone 13N	6342	NAVD88 height
13REP855210.las	NAD83(2011) / UTM zone 13N	6342	NAVD88 height
13REP855225.las	NAD83(2011) / UTM zone 13N	6342	NAVD88 height
13REP855240.las	NAD83(2011) / UTM zone 13N	6342	NAVD88 height
13REP855255.las	NAD83(2011) / UTM zone 13N	6342	NAVD88 height
13REP855270.las	NAD83(2011) / UTM zone 13N	6342	NAVD88 height
13REP855285.las	NAD83(2011) / UTM zone 13N	6342	NAVD88 height
13REP855300.las	NAD83(2011) / UTM zone 13N	6342	NAVD88 height
13REP855315.las	NAD83(2011) / UTM zone 13N	6342	NAVD88 height
13REP855330.las	NAD83(2011) / UTM zone 13N	6342	NAVD88 height
13REP855345.las	NAD83(2011) / UTM zone 13N	6342	NAVD88 height
13REP855360.las	NAD83(2011) / UTM zone 13N	6342	NAVD88 height

DPH-5 Report on Coordinate Reference System - continued

File	Horizontal CRS	EPSG Code	Vertical CRS
13REP855375.las	NAD83(2011) / UTM zone 13N	6342	NAVD88 height
13REP855390.las	NAD83(2011) / UTM zone 13N	6342	NAVD88 height
13REP855405.las	NAD83(2011) / UTM zone 13N	6342	NAVD88 height
13REP855420.las	NAD83(2011) / UTM zone 13N	6342	NAVD88 height
13REP855435.las	NAD83(2011) / UTM zone 13N	6342	NAVD88 height
13REP855450.las	NAD83(2011) / UTM zone 13N	6342	NAVD88 height
13REP855465.las	NAD83(2011) / UTM zone 13N	6342	NAVD88 height
13REP855480.las	NAD83(2011) / UTM zone 13N	6342	NAVD88 height
13REP855495.las	NAD83(2011) / UTM zone 13N	6342	NAVD88 height
13REP855510.las	NAD83(2011) / UTM zone 13N	6342	NAVD88 height
13REP855525.las	NAD83(2011) / UTM zone 13N	6342	NAVD88 height
13REP855540.las	NAD83(2011) / UTM zone 13N	6342	NAVD88 height
13REP855555.las	NAD83(2011) / UTM zone 13N	6342	NAVD88 height
13REP855570.las	NAD83(2011) / UTM zone 13N	6342	NAVD88 height
13REP855585.las	NAD83(2011) / UTM zone 13N	6342	NAVD88 height
13REP855600.las	NAD83(2011) / UTM zone 13N	6342	NAVD88 height
13REP855615.las	NAD83(2011) / UTM zone 13N	6342	NAVD88 height
13REP855630.las	NAD83(2011) / UTM zone 13N	6342	NAVD88 height
13REP855645.las	NAD83(2011) / UTM zone 13N	6342	NAVD88 height
13REP855660.las	NAD83(2011) / UTM zone 13N	6342	NAVD88 height
13REP855675.las	NAD83(2011) / UTM zone 13N	6342	NAVD88 height
13REP855690.las	NAD83(2011) / UTM zone 13N	6342	NAVD88 height
13REP855705.las	NAD83(2011) / UTM zone 13N	6342	NAVD88 height
13REP855720.las	NAD83(2011) / UTM zone 13N	6342	NAVD88 height
13REP855735.las	NAD83(2011) / UTM zone 13N	6342	NAVD88 height
13REP855750.las	NAD83(2011) / UTM zone 13N	6342	NAVD88 height
13REP855765.las	NAD83(2011) / UTM zone 13N	6342	NAVD88 height
13REP855780.las	NAD83(2011) / UTM zone 13N	6342	NAVD88 height
13REP855795.las	NAD83(2011) / UTM zone 13N	6342	NAVD88 height
13REP855810.las	NAD83(2011) / UTM zone 13N	6342	NAVD88 height
13REP855825.las	NAD83(2011) / UTM zone 13N	6342	NAVD88 height
13REP855840.las	NAD83(2011) / UTM zone 13N	6342	NAVD88 height

DPH-5 Report on Coordinate Reference System

- continued

File	Horizontal CRS	EPSG Code	Vertical CRS
13REP855855.las	NAD83(2011) / UTM zone 13N	6342	NAVD88 height
13REP855870.las	NAD83(2011) / UTM zone 13N	6342	NAVD88 height
13REP855885.las	NAD83(2011) / UTM zone 13N	6342	NAVD88 height
13REP855900.las	NAD83(2011) / UTM zone 13N	6342	NAVD88 height
13REP855915.las	NAD83(2011) / UTM zone 13N	6342	NAVD88 height
13REP855930.las	NAD83(2011) / UTM zone 13N	6342	NAVD88 height
13REP855945.las	NAD83(2011) / UTM zone 13N	6342	NAVD88 height
13REP855960.las	NAD83(2011) / UTM zone 13N	6342	NAVD88 height
13REP855975.las	NAD83(2011) / UTM zone 13N	6342	NAVD88 height
13REP855990.las	NAD83(2011) / UTM zone 13N	6342	NAVD88 height
13REP870000.las	NAD83(2011) / UTM zone 13N	6342	NAVD88 height
13REP870015.las	NAD83(2011) / UTM zone 13N	6342	NAVD88 height
13REP870030.las	NAD83(2011) / UTM zone 13N	6342	NAVD88 height
13REP870045.las	NAD83(2011) / UTM zone 13N	6342	NAVD88 height
13REP870060.las	NAD83(2011) / UTM zone 13N	6342	NAVD88 height
13REP870075.las	NAD83(2011) / UTM zone 13N	6342	NAVD88 height
13REP870090.las	NAD83(2011) / UTM zone 13N	6342	NAVD88 height
13REP870105.las	NAD83(2011) / UTM zone 13N	6342	NAVD88 height
13REP870120.las	NAD83(2011) / UTM zone 13N	6342	NAVD88 height
13REP870135.las	NAD83(2011) / UTM zone 13N	6342	NAVD88 height
13REP870150.las	NAD83(2011) / UTM zone 13N	6342	NAVD88 height
13REP870165.las	NAD83(2011) / UTM zone 13N	6342	NAVD88 height
13REP870180.las	NAD83(2011) / UTM zone 13N	6342	NAVD88 height
13REP870195.las	NAD83(2011) / UTM zone 13N	6342	NAVD88 height
13REP870210.las	NAD83(2011) / UTM zone 13N	6342	NAVD88 height
13REP870225.las	NAD83(2011) / UTM zone 13N	6342	NAVD88 height
13REP870240.las	NAD83(2011) / UTM zone 13N	6342	NAVD88 height
13REP870255.las	NAD83(2011) / UTM zone 13N	6342	NAVD88 height
13REP870270.las	NAD83(2011) / UTM zone 13N	6342	NAVD88 height
13REP870285.las	NAD83(2011) / UTM zone 13N	6342	NAVD88 height
13REP870300.las	NAD83(2011) / UTM zone 13N	6342	NAVD88 height
13REP870315.las	NAD83(2011) / UTM zone 13N	6342	NAVD88 height

DPH-5 Report on Coordinate Reference System - continued

File	Horizontal CRS	EPSG Code	Vertical CRS
13REP870330.las	NAD83(2011) / UTM zone 13N	6342	NAVD88 height
13REP870345.las	NAD83(2011) / UTM zone 13N	6342	NAVD88 height
13REP870360.las	NAD83(2011) / UTM zone 13N	6342	NAVD88 height
13REP870375.las	NAD83(2011) / UTM zone 13N	6342	NAVD88 height
13REP870390.las	NAD83(2011) / UTM zone 13N	6342	NAVD88 height
13REP870405.las	NAD83(2011) / UTM zone 13N	6342	NAVD88 height
13REP870420.las	NAD83(2011) / UTM zone 13N	6342	NAVD88 height
13REP870435.las	NAD83(2011) / UTM zone 13N	6342	NAVD88 height
13REP870450.las	NAD83(2011) / UTM zone 13N	6342	NAVD88 height
13REP870465.las	NAD83(2011) / UTM zone 13N	6342	NAVD88 height
13REP870480.las	NAD83(2011) / UTM zone 13N	6342	NAVD88 height
13REP870495.las	NAD83(2011) / UTM zone 13N	6342	NAVD88 height
13REP870510.las	NAD83(2011) / UTM zone 13N	6342	NAVD88 height
13REP870525.las	NAD83(2011) / UTM zone 13N	6342	NAVD88 height
13REP870540.las	NAD83(2011) / UTM zone 13N	6342	NAVD88 height
13REP870555.las	NAD83(2011) / UTM zone 13N	6342	NAVD88 height
13REP870570.las	NAD83(2011) / UTM zone 13N	6342	NAVD88 height
13REP870585.las	NAD83(2011) / UTM zone 13N	6342	NAVD88 height
13REP870600.las	NAD83(2011) / UTM zone 13N	6342	NAVD88 height
13REP870615.las	NAD83(2011) / UTM zone 13N	6342	NAVD88 height
13REP870630.las	NAD83(2011) / UTM zone 13N	6342	NAVD88 height
13REP870645.las	NAD83(2011) / UTM zone 13N	6342	NAVD88 height
13REP870660.las	NAD83(2011) / UTM zone 13N	6342	NAVD88 height
13REP870675.las	NAD83(2011) / UTM zone 13N	6342	NAVD88 height
13REP870690.las	NAD83(2011) / UTM zone 13N	6342	NAVD88 height
13REP870705.las	NAD83(2011) / UTM zone 13N	6342	NAVD88 height
13REP870720.las	NAD83(2011) / UTM zone 13N	6342	NAVD88 height
13REP870735.las	NAD83(2011) / UTM zone 13N	6342	NAVD88 height
13REP870750.las	NAD83(2011) / UTM zone 13N	6342	NAVD88 height
13REP870765.las	NAD83(2011) / UTM zone 13N	6342	NAVD88 height
13REP870780.las	NAD83(2011) / UTM zone 13N	6342	NAVD88 height
13REP870795.las	NAD83(2011) / UTM zone 13N	6342	NAVD88 height

DPH-5 Report on Coordinate Reference System - continued

File	Horizontal CRS	EPSG Code	Vertical CRS
13REP870810.las	NAD83(2011) / UTM zone 13N	6342	NAVD88 height
13REP870825.las	NAD83(2011) / UTM zone 13N	6342	NAVD88 height
13REP870840.las	NAD83(2011) / UTM zone 13N	6342	NAVD88 height
13REP870855.las	NAD83(2011) / UTM zone 13N	6342	NAVD88 height
13REP870870.las	NAD83(2011) / UTM zone 13N	6342	NAVD88 height
13REP870885.las	NAD83(2011) / UTM zone 13N	6342	NAVD88 height
13REP870900.las	NAD83(2011) / UTM zone 13N	6342	NAVD88 height
13REP870915.las	NAD83(2011) / UTM zone 13N	6342	NAVD88 height
13REP870930.las	NAD83(2011) / UTM zone 13N	6342	NAVD88 height
13REP870945.las	NAD83(2011) / UTM zone 13N	6342	NAVD88 height
13REP870960.las	NAD83(2011) / UTM zone 13N	6342	NAVD88 height
13REP870975.las	NAD83(2011) / UTM zone 13N	6342	NAVD88 height
13REP870990.las	NAD83(2011) / UTM zone 13N	6342	NAVD88 height
13REP885000.las	NAD83(2011) / UTM zone 13N	6342	NAVD88 height
13REP885015.las	NAD83(2011) / UTM zone 13N	6342	NAVD88 height
13REP885030.las	NAD83(2011) / UTM zone 13N	6342	NAVD88 height
13REP885045.las	NAD83(2011) / UTM zone 13N	6342	NAVD88 height
13REP885060.las	NAD83(2011) / UTM zone 13N	6342	NAVD88 height
13REP885075.las	NAD83(2011) / UTM zone 13N	6342	NAVD88 height
13REP885090.las	NAD83(2011) / UTM zone 13N	6342	NAVD88 height
13REP885105.las	NAD83(2011) / UTM zone 13N	6342	NAVD88 height
13REP885120.las	NAD83(2011) / UTM zone 13N	6342	NAVD88 height
13REP885135.las	NAD83(2011) / UTM zone 13N	6342	NAVD88 height
13REP885150.las	NAD83(2011) / UTM zone 13N	6342	NAVD88 height
13REP885165.las	NAD83(2011) / UTM zone 13N	6342	NAVD88 height
13REP885180.las	NAD83(2011) / UTM zone 13N	6342	NAVD88 height
13REP885195.las	NAD83(2011) / UTM zone 13N	6342	NAVD88 height
13REP885210.las	NAD83(2011) / UTM zone 13N	6342	NAVD88 height
13REP885225.las	NAD83(2011) / UTM zone 13N	6342	NAVD88 height
13REP885240.las	NAD83(2011) / UTM zone 13N	6342	NAVD88 height
13REP885255.las	NAD83(2011) / UTM zone 13N	6342	NAVD88 height
13REP885270.las	NAD83(2011) / UTM zone 13N	6342	NAVD88 height

DPH-5 Report on Coordinate Reference System - continued

File	Horizontal CRS	EPSG Code	Vertical CRS
13REP885285.las	NAD83(2011) / UTM zone 13N	6342	NAVD88 height
13REP885300.las	NAD83(2011) / UTM zone 13N	6342	NAVD88 height
13REP885315.las	NAD83(2011) / UTM zone 13N	6342	NAVD88 height
13REP885330.las	NAD83(2011) / UTM zone 13N	6342	NAVD88 height
13REP885345.las	NAD83(2011) / UTM zone 13N	6342	NAVD88 height
13REP885360.las	NAD83(2011) / UTM zone 13N	6342	NAVD88 height
13REP885375.las	NAD83(2011) / UTM zone 13N	6342	NAVD88 height
13REP885390.las	NAD83(2011) / UTM zone 13N	6342	NAVD88 height
13REP885405.las	NAD83(2011) / UTM zone 13N	6342	NAVD88 height
13REP885420.las	NAD83(2011) / UTM zone 13N	6342	NAVD88 height
13REP885435.las	NAD83(2011) / UTM zone 13N	6342	NAVD88 height
13REP885450.las	NAD83(2011) / UTM zone 13N	6342	NAVD88 height
13REP885465.las	NAD83(2011) / UTM zone 13N	6342	NAVD88 height
13REP885480.las	NAD83(2011) / UTM zone 13N	6342	NAVD88 height
13REP885495.las	NAD83(2011) / UTM zone 13N	6342	NAVD88 height
13REP885510.las	NAD83(2011) / UTM zone 13N	6342	NAVD88 height
13REP885525.las	NAD83(2011) / UTM zone 13N	6342	NAVD88 height
13REP885540.las	NAD83(2011) / UTM zone 13N	6342	NAVD88 height
13REP885555.las	NAD83(2011) / UTM zone 13N	6342	NAVD88 height
13REP885570.las	NAD83(2011) / UTM zone 13N	6342	NAVD88 height
13REP885585.las	NAD83(2011) / UTM zone 13N	6342	NAVD88 height
13REP885600.las	NAD83(2011) / UTM zone 13N	6342	NAVD88 height
13REP885615.las	NAD83(2011) / UTM zone 13N	6342	NAVD88 height
13REP885630.las	NAD83(2011) / UTM zone 13N	6342	NAVD88 height
13REP885645.las	NAD83(2011) / UTM zone 13N	6342	NAVD88 height
13REP885660.las	NAD83(2011) / UTM zone 13N	6342	NAVD88 height
13REP885675.las	NAD83(2011) / UTM zone 13N	6342	NAVD88 height
13REP885690.las	NAD83(2011) / UTM zone 13N	6342	NAVD88 height
13REP885705.las	NAD83(2011) / UTM zone 13N	6342	NAVD88 height
13REP885720.las	NAD83(2011) / UTM zone 13N	6342	NAVD88 height
13REP885735.las	NAD83(2011) / UTM zone 13N	6342	NAVD88 height
13REP885750.las	NAD83(2011) / UTM zone 13N	6342	NAVD88 height

DPH-5 Report on Coordinate Reference System - continued

File	Horizontal CRS	EPSG Code	Vertical CRS
13REP885765.las	NAD83(2011) / UTM zone 13N	6342	NAVD88 height
13REP885780.las	NAD83(2011) / UTM zone 13N	6342	NAVD88 height
13REP885795.las	NAD83(2011) / UTM zone 13N	6342	NAVD88 height
13REP885810.las	NAD83(2011) / UTM zone 13N	6342	NAVD88 height
13REP885825.las	NAD83(2011) / UTM zone 13N	6342	NAVD88 height
13REP885840.las	NAD83(2011) / UTM zone 13N	6342	NAVD88 height
13REP885855.las	NAD83(2011) / UTM zone 13N	6342	NAVD88 height
13REP885870.las	NAD83(2011) / UTM zone 13N	6342	NAVD88 height
13REP885885.las	NAD83(2011) / UTM zone 13N	6342	NAVD88 height
13REP885900.las	NAD83(2011) / UTM zone 13N	6342	NAVD88 height
13REP885915.las	NAD83(2011) / UTM zone 13N	6342	NAVD88 height
13REP885930.las	NAD83(2011) / UTM zone 13N	6342	NAVD88 height
13REP885945.las	NAD83(2011) / UTM zone 13N	6342	NAVD88 height
13REP885960.las	NAD83(2011) / UTM zone 13N	6342	NAVD88 height
13REP885975.las	NAD83(2011) / UTM zone 13N	6342	NAVD88 height
13REP885990.las	NAD83(2011) / UTM zone 13N	6342	NAVD88 height
13REP900000.las	NAD83(2011) / UTM zone 13N	6342	NAVD88 height
13REP900015.las	NAD83(2011) / UTM zone 13N	6342	NAVD88 height
13REP900030.las	NAD83(2011) / UTM zone 13N	6342	NAVD88 height
13REP900045.las	NAD83(2011) / UTM zone 13N	6342	NAVD88 height
13REP900060.las	NAD83(2011) / UTM zone 13N	6342	NAVD88 height
13REP900075.las	NAD83(2011) / UTM zone 13N	6342	NAVD88 height
13REP900090.las	NAD83(2011) / UTM zone 13N	6342	NAVD88 height
13REP900105.las	NAD83(2011) / UTM zone 13N	6342	NAVD88 height
13REP900120.las	NAD83(2011) / UTM zone 13N	6342	NAVD88 height
13REP900135.las	NAD83(2011) / UTM zone 13N	6342	NAVD88 height
13REP900150.las	NAD83(2011) / UTM zone 13N	6342	NAVD88 height
13REP900165.las	NAD83(2011) / UTM zone 13N	6342	NAVD88 height
13REP900180.las	NAD83(2011) / UTM zone 13N	6342	NAVD88 height
13REP900195.las	NAD83(2011) / UTM zone 13N	6342	NAVD88 height
13REP900210.las	NAD83(2011) / UTM zone 13N	6342	NAVD88 height
13REP900225.las	NAD83(2011) / UTM zone 13N	6342	NAVD88 height

DPH-5 Report on Coordinate Reference System - continued

File	Horizontal CRS	EPSG Code	Vertical CRS
13REP900240.las	NAD83(2011) / UTM zone 13N	6342	NAVD88 height
13REP900255.las	NAD83(2011) / UTM zone 13N	6342	NAVD88 height
13REP900270.las	NAD83(2011) / UTM zone 13N	6342	NAVD88 height
13REP900285.las	NAD83(2011) / UTM zone 13N	6342	NAVD88 height
13REP900300.las	NAD83(2011) / UTM zone 13N	6342	NAVD88 height
13REP900315.las	NAD83(2011) / UTM zone 13N	6342	NAVD88 height
13REP900330.las	NAD83(2011) / UTM zone 13N	6342	NAVD88 height
13REP900345.las	NAD83(2011) / UTM zone 13N	6342	NAVD88 height
13REP900360.las	NAD83(2011) / UTM zone 13N	6342	NAVD88 height
13REP900375.las	NAD83(2011) / UTM zone 13N	6342	NAVD88 height
13REP900390.las	NAD83(2011) / UTM zone 13N	6342	NAVD88 height
13REP900405.las	NAD83(2011) / UTM zone 13N	6342	NAVD88 height
13REP900420.las	NAD83(2011) / UTM zone 13N	6342	NAVD88 height
13REP900435.las	NAD83(2011) / UTM zone 13N	6342	NAVD88 height
13REP900450.las	NAD83(2011) / UTM zone 13N	6342	NAVD88 height
13REP900465.las	NAD83(2011) / UTM zone 13N	6342	NAVD88 height
13REP900480.las	NAD83(2011) / UTM zone 13N	6342	NAVD88 height
13REP900495.las	NAD83(2011) / UTM zone 13N	6342	NAVD88 height
13REP900510.las	NAD83(2011) / UTM zone 13N	6342	NAVD88 height
13REP900525.las	NAD83(2011) / UTM zone 13N	6342	NAVD88 height
13REP900540.las	NAD83(2011) / UTM zone 13N	6342	NAVD88 height
13REP900555.las	NAD83(2011) / UTM zone 13N	6342	NAVD88 height
13REP900570.las	NAD83(2011) / UTM zone 13N	6342	NAVD88 height
13REP900585.las	NAD83(2011) / UTM zone 13N	6342	NAVD88 height
13REP900600.las	NAD83(2011) / UTM zone 13N	6342	NAVD88 height
13REP900615.las	NAD83(2011) / UTM zone 13N	6342	NAVD88 height
13REP900630.las	NAD83(2011) / UTM zone 13N	6342	NAVD88 height
13REP900645.las	NAD83(2011) / UTM zone 13N	6342	NAVD88 height
13REP900660.las	NAD83(2011) / UTM zone 13N	6342	NAVD88 height
13REP900675.las	NAD83(2011) / UTM zone 13N	6342	NAVD88 height
13REP900690.las	NAD83(2011) / UTM zone 13N	6342	NAVD88 height
13REP900705.las	NAD83(2011) / UTM zone 13N	6342	NAVD88 height

DPH-5 Report on Coordinate Reference System - continued

File	Horizontal CRS	EPSG Code	Vertical CRS
13REP900720.las	NAD83(2011) / UTM zone 13N	6342	NAVD88 height
13REP900735.las	NAD83(2011) / UTM zone 13N	6342	NAVD88 height
13REP900750.las	NAD83(2011) / UTM zone 13N	6342	NAVD88 height
13REP900765.las	NAD83(2011) / UTM zone 13N	6342	NAVD88 height
13REP900780.las	NAD83(2011) / UTM zone 13N	6342	NAVD88 height
13REP900795.las	NAD83(2011) / UTM zone 13N	6342	NAVD88 height
13REP900810.las	NAD83(2011) / UTM zone 13N	6342	NAVD88 height
13REP900825.las	NAD83(2011) / UTM zone 13N	6342	NAVD88 height
13REP900840.las	NAD83(2011) / UTM zone 13N	6342	NAVD88 height
13REP900855.las	NAD83(2011) / UTM zone 13N	6342	NAVD88 height
13REP900870.las	NAD83(2011) / UTM zone 13N	6342	NAVD88 height
13REP900885.las	NAD83(2011) / UTM zone 13N	6342	NAVD88 height
13REP900900.las	NAD83(2011) / UTM zone 13N	6342	NAVD88 height
13REP900915.las	NAD83(2011) / UTM zone 13N	6342	NAVD88 height
13REP900930.las	NAD83(2011) / UTM zone 13N	6342	NAVD88 height
13REP900945.las	NAD83(2011) / UTM zone 13N	6342	NAVD88 height
13REP900960.las	NAD83(2011) / UTM zone 13N	6342	NAVD88 height
13REP900975.las	NAD83(2011) / UTM zone 13N	6342	NAVD88 height
13REP900990.las	NAD83(2011) / UTM zone 13N	6342	NAVD88 height
13REP915000.las	NAD83(2011) / UTM zone 13N	6342	NAVD88 height
13REP915015.las	NAD83(2011) / UTM zone 13N	6342	NAVD88 height
13REP915030.las	NAD83(2011) / UTM zone 13N	6342	NAVD88 height
13REP915045.las	NAD83(2011) / UTM zone 13N	6342	NAVD88 height
13REP915060.las	NAD83(2011) / UTM zone 13N	6342	NAVD88 height
13REP915075.las	NAD83(2011) / UTM zone 13N	6342	NAVD88 height
13REP915090.las	NAD83(2011) / UTM zone 13N	6342	NAVD88 height
13REP915105.las	NAD83(2011) / UTM zone 13N	6342	NAVD88 height
13REP915120.las	NAD83(2011) / UTM zone 13N	6342	NAVD88 height
13REP915135.las	NAD83(2011) / UTM zone 13N	6342	NAVD88 height
13REP915150.las	NAD83(2011) / UTM zone 13N	6342	NAVD88 height
13REP915165.las	NAD83(2011) / UTM zone 13N	6342	NAVD88 height
13REP915180.las	NAD83(2011) / UTM zone 13N	6342	NAVD88 height

DPH-5 Report on Coordinate Reference System - continued

File	Horizontal CRS	EPSG Code	Vertical CRS
13REP915195.las	NAD83(2011) / UTM zone 13N	6342	NAVD88 height
13REP915210.las	NAD83(2011) / UTM zone 13N	6342	NAVD88 height
13REP915225.las	NAD83(2011) / UTM zone 13N	6342	NAVD88 height
13REP915240.las	NAD83(2011) / UTM zone 13N	6342	NAVD88 height
13REP915255.las	NAD83(2011) / UTM zone 13N	6342	NAVD88 height
13REP915270.las	NAD83(2011) / UTM zone 13N	6342	NAVD88 height
13REP915285.las	NAD83(2011) / UTM zone 13N	6342	NAVD88 height
13REP915300.las	NAD83(2011) / UTM zone 13N	6342	NAVD88 height
13REP915315.las	NAD83(2011) / UTM zone 13N	6342	NAVD88 height
13REP915330.las	NAD83(2011) / UTM zone 13N	6342	NAVD88 height
13REP915345.las	NAD83(2011) / UTM zone 13N	6342	NAVD88 height
13REP915360.las	NAD83(2011) / UTM zone 13N	6342	NAVD88 height
13REP915375.las	NAD83(2011) / UTM zone 13N	6342	NAVD88 height
13REP915390.las	NAD83(2011) / UTM zone 13N	6342	NAVD88 height
13REP915405.las	NAD83(2011) / UTM zone 13N	6342	NAVD88 height
13REP915420.las	NAD83(2011) / UTM zone 13N	6342	NAVD88 height
13REP915435.las	NAD83(2011) / UTM zone 13N	6342	NAVD88 height
13REP915450.las	NAD83(2011) / UTM zone 13N	6342	NAVD88 height
13REP915465.las	NAD83(2011) / UTM zone 13N	6342	NAVD88 height
13REP915480.las	NAD83(2011) / UTM zone 13N	6342	NAVD88 height
13REP915495.las	NAD83(2011) / UTM zone 13N	6342	NAVD88 height
13REP915510.las	NAD83(2011) / UTM zone 13N	6342	NAVD88 height
13REP915525.las	NAD83(2011) / UTM zone 13N	6342	NAVD88 height
13REP915540.las	NAD83(2011) / UTM zone 13N	6342	NAVD88 height
13REP915555.las	NAD83(2011) / UTM zone 13N	6342	NAVD88 height
13REP915570.las	NAD83(2011) / UTM zone 13N	6342	NAVD88 height
13REP915585.las	NAD83(2011) / UTM zone 13N	6342	NAVD88 height
13REP915600.las	NAD83(2011) / UTM zone 13N	6342	NAVD88 height
13REP915615.las	NAD83(2011) / UTM zone 13N	6342	NAVD88 height
13REP915630.las	NAD83(2011) / UTM zone 13N	6342	NAVD88 height
13REP915645.las	NAD83(2011) / UTM zone 13N	6342	NAVD88 height
13REP915660.las	NAD83(2011) / UTM zone 13N	6342	NAVD88 height

DPH-5 Report on Coordinate Reference System - continued

File	Horizontal CRS	EPSG Code	Vertical CRS
13REP915675.las	NAD83(2011) / UTM zone 13N	6342	NAVD88 height
13REP915690.las	NAD83(2011) / UTM zone 13N	6342	NAVD88 height
13REP915705.las	NAD83(2011) / UTM zone 13N	6342	NAVD88 height
13REP915720.las	NAD83(2011) / UTM zone 13N	6342	NAVD88 height
13REP915735.las	NAD83(2011) / UTM zone 13N	6342	NAVD88 height
13REP915750.las	NAD83(2011) / UTM zone 13N	6342	NAVD88 height
13REP915765.las	NAD83(2011) / UTM zone 13N	6342	NAVD88 height
13REP915780.las	NAD83(2011) / UTM zone 13N	6342	NAVD88 height
13REP915795.las	NAD83(2011) / UTM zone 13N	6342	NAVD88 height
13REP915810.las	NAD83(2011) / UTM zone 13N	6342	NAVD88 height
13REP915825.las	NAD83(2011) / UTM zone 13N	6342	NAVD88 height
13REP915840.las	NAD83(2011) / UTM zone 13N	6342	NAVD88 height
13REP915855.las	NAD83(2011) / UTM zone 13N	6342	NAVD88 height
13REP915870.las	NAD83(2011) / UTM zone 13N	6342	NAVD88 height
13REP915885.las	NAD83(2011) / UTM zone 13N	6342	NAVD88 height
13REP915900.las	NAD83(2011) / UTM zone 13N	6342	NAVD88 height
13REP915915.las	NAD83(2011) / UTM zone 13N	6342	NAVD88 height
13REP915930.las	NAD83(2011) / UTM zone 13N	6342	NAVD88 height
13REP915945.las	NAD83(2011) / UTM zone 13N	6342	NAVD88 height
13REP915960.las	NAD83(2011) / UTM zone 13N	6342	NAVD88 height
13REP915975.las	NAD83(2011) / UTM zone 13N	6342	NAVD88 height
13REP915990.las	NAD83(2011) / UTM zone 13N	6342	NAVD88 height
13REP930000.las	NAD83(2011) / UTM zone 13N	6342	NAVD88 height
13REP930015.las	NAD83(2011) / UTM zone 13N	6342	NAVD88 height
13REP930030.las	NAD83(2011) / UTM zone 13N	6342	NAVD88 height
13REP930045.las	NAD83(2011) / UTM zone 13N	6342	NAVD88 height
13REP930060.las	NAD83(2011) / UTM zone 13N	6342	NAVD88 height
13REP930075.las	NAD83(2011) / UTM zone 13N	6342	NAVD88 height
13REP930090.las	NAD83(2011) / UTM zone 13N	6342	NAVD88 height
13REP930105.las	NAD83(2011) / UTM zone 13N	6342	NAVD88 height
13REP930120.las	NAD83(2011) / UTM zone 13N	6342	NAVD88 height
13REP930135.las	NAD83(2011) / UTM zone 13N	6342	NAVD88 height

DPH-5 Report on Coordinate Reference System - continued

File	Horizontal CRS	EPSG Code	Vertical CRS
13REP930150.las	NAD83(2011) / UTM zone 13N	6342	NAVD88 height
13REP930165.las	NAD83(2011) / UTM zone 13N	6342	NAVD88 height
13REP930180.las	NAD83(2011) / UTM zone 13N	6342	NAVD88 height
13REP930195.las	NAD83(2011) / UTM zone 13N	6342	NAVD88 height
13REP930210.las	NAD83(2011) / UTM zone 13N	6342	NAVD88 height
13REP930225.las	NAD83(2011) / UTM zone 13N	6342	NAVD88 height
13REP930240.las	NAD83(2011) / UTM zone 13N	6342	NAVD88 height
13REP930255.las	NAD83(2011) / UTM zone 13N	6342	NAVD88 height
13REP930270.las	NAD83(2011) / UTM zone 13N	6342	NAVD88 height
13REP930285.las	NAD83(2011) / UTM zone 13N	6342	NAVD88 height
13REP930300.las	NAD83(2011) / UTM zone 13N	6342	NAVD88 height
13REP930315.las	NAD83(2011) / UTM zone 13N	6342	NAVD88 height
13REP930330.las	NAD83(2011) / UTM zone 13N	6342	NAVD88 height
13REP930345.las	NAD83(2011) / UTM zone 13N	6342	NAVD88 height
13REP930360.las	NAD83(2011) / UTM zone 13N	6342	NAVD88 height
13REP930375.las	NAD83(2011) / UTM zone 13N	6342	NAVD88 height
13REP930390.las	NAD83(2011) / UTM zone 13N	6342	NAVD88 height
13REP930405.las	NAD83(2011) / UTM zone 13N	6342	NAVD88 height
13REP930420.las	NAD83(2011) / UTM zone 13N	6342	NAVD88 height
13REP930435.las	NAD83(2011) / UTM zone 13N	6342	NAVD88 height
13REP930450.las	NAD83(2011) / UTM zone 13N	6342	NAVD88 height
13REP930465.las	NAD83(2011) / UTM zone 13N	6342	NAVD88 height
13REP930480.las	NAD83(2011) / UTM zone 13N	6342	NAVD88 height
13REP930495.las	NAD83(2011) / UTM zone 13N	6342	NAVD88 height
13REP930510.las	NAD83(2011) / UTM zone 13N	6342	NAVD88 height
13REP930525.las	NAD83(2011) / UTM zone 13N	6342	NAVD88 height
13REP930540.las	NAD83(2011) / UTM zone 13N	6342	NAVD88 height
13REP930555.las	NAD83(2011) / UTM zone 13N	6342	NAVD88 height
13REP930570.las	NAD83(2011) / UTM zone 13N	6342	NAVD88 height
13REP930585.las	NAD83(2011) / UTM zone 13N	6342	NAVD88 height
13REP930600.las	NAD83(2011) / UTM zone 13N	6342	NAVD88 height
13REP930615.las	NAD83(2011) / UTM zone 13N	6342	NAVD88 height

DPH-5 Report on Coordinate Reference System - continued

File	Horizontal CRS	EPSG Code	Vertical CRS
13REP930630.las	NAD83(2011) / UTM zone 13N	6342	NAVD88 height
13REP930645.las	NAD83(2011) / UTM zone 13N	6342	NAVD88 height
13REP930660.las	NAD83(2011) / UTM zone 13N	6342	NAVD88 height
13REP930675.las	NAD83(2011) / UTM zone 13N	6342	NAVD88 height
13REP930690.las	NAD83(2011) / UTM zone 13N	6342	NAVD88 height
13REP930705.las	NAD83(2011) / UTM zone 13N	6342	NAVD88 height
13REP930720.las	NAD83(2011) / UTM zone 13N	6342	NAVD88 height
13REP930735.las	NAD83(2011) / UTM zone 13N	6342	NAVD88 height
13REP930750.las	NAD83(2011) / UTM zone 13N	6342	NAVD88 height
13REP930765.las	NAD83(2011) / UTM zone 13N	6342	NAVD88 height
13REP930780.las	NAD83(2011) / UTM zone 13N	6342	NAVD88 height
13REP930795.las	NAD83(2011) / UTM zone 13N	6342	NAVD88 height
13REP930810.las	NAD83(2011) / UTM zone 13N	6342	NAVD88 height
13REP930825.las	NAD83(2011) / UTM zone 13N	6342	NAVD88 height
13REP930840.las	NAD83(2011) / UTM zone 13N	6342	NAVD88 height
13REP930855.las	NAD83(2011) / UTM zone 13N	6342	NAVD88 height
13REP930870.las	NAD83(2011) / UTM zone 13N	6342	NAVD88 height
13REP930885.las	NAD83(2011) / UTM zone 13N	6342	NAVD88 height
13REP930900.las	NAD83(2011) / UTM zone 13N	6342	NAVD88 height
13REP930915.las	NAD83(2011) / UTM zone 13N	6342	NAVD88 height
13REP930930.las	NAD83(2011) / UTM zone 13N	6342	NAVD88 height
13REP930945.las	NAD83(2011) / UTM zone 13N	6342	NAVD88 height
13REP930960.las	NAD83(2011) / UTM zone 13N	6342	NAVD88 height
13REP930975.las	NAD83(2011) / UTM zone 13N	6342	NAVD88 height
13REP930990.las	NAD83(2011) / UTM zone 13N	6342	NAVD88 height
13REP945000.las	NAD83(2011) / UTM zone 13N	6342	NAVD88 height
13REP945015.las	NAD83(2011) / UTM zone 13N	6342	NAVD88 height
13REP945030.las	NAD83(2011) / UTM zone 13N	6342	NAVD88 height
13REP945045.las	NAD83(2011) / UTM zone 13N	6342	NAVD88 height
13REP945060.las	NAD83(2011) / UTM zone 13N	6342	NAVD88 height
13REP945075.las	NAD83(2011) / UTM zone 13N	6342	NAVD88 height
13REP945090.las	NAD83(2011) / UTM zone 13N	6342	NAVD88 height

DPH-5 Report on Coordinate Reference System - continued

File	Horizontal CRS	EPSG Code	Vertical CRS
13REP945105.las	NAD83(2011) / UTM zone 13N	6342	NAVD88 height
13REP945120.las	NAD83(2011) / UTM zone 13N	6342	NAVD88 height
13REP945135.las	NAD83(2011) / UTM zone 13N	6342	NAVD88 height
13REP945150.las	NAD83(2011) / UTM zone 13N	6342	NAVD88 height
13REP945165.las	NAD83(2011) / UTM zone 13N	6342	NAVD88 height
13REP945180.las	NAD83(2011) / UTM zone 13N	6342	NAVD88 height
13REP945195.las	NAD83(2011) / UTM zone 13N	6342	NAVD88 height
13REP945210.las	NAD83(2011) / UTM zone 13N	6342	NAVD88 height
13REP945225.las	NAD83(2011) / UTM zone 13N	6342	NAVD88 height
13REP945240.las	NAD83(2011) / UTM zone 13N	6342	NAVD88 height
13REP945255.las	NAD83(2011) / UTM zone 13N	6342	NAVD88 height
13REP945270.las	NAD83(2011) / UTM zone 13N	6342	NAVD88 height
13REP945285.las	NAD83(2011) / UTM zone 13N	6342	NAVD88 height
13REP945300.las	NAD83(2011) / UTM zone 13N	6342	NAVD88 height
13REP945315.las	NAD83(2011) / UTM zone 13N	6342	NAVD88 height
13REP945330.las	NAD83(2011) / UTM zone 13N	6342	NAVD88 height
13REP945345.las	NAD83(2011) / UTM zone 13N	6342	NAVD88 height
13REP945360.las	NAD83(2011) / UTM zone 13N	6342	NAVD88 height
13REP945375.las	NAD83(2011) / UTM zone 13N	6342	NAVD88 height
13REP945390.las	NAD83(2011) / UTM zone 13N	6342	NAVD88 height
13REP945405.las	NAD83(2011) / UTM zone 13N	6342	NAVD88 height
13REP945420.las	NAD83(2011) / UTM zone 13N	6342	NAVD88 height
13REP945435.las	NAD83(2011) / UTM zone 13N	6342	NAVD88 height
13REP945450.las	NAD83(2011) / UTM zone 13N	6342	NAVD88 height
13REP945465.las	NAD83(2011) / UTM zone 13N	6342	NAVD88 height
13REP945480.las	NAD83(2011) / UTM zone 13N	6342	NAVD88 height
13REP945495.las	NAD83(2011) / UTM zone 13N	6342	NAVD88 height
13REP945510.las	NAD83(2011) / UTM zone 13N	6342	NAVD88 height
13REP945525.las	NAD83(2011) / UTM zone 13N	6342	NAVD88 height
13REP945540.las	NAD83(2011) / UTM zone 13N	6342	NAVD88 height
13REP945555.las	NAD83(2011) / UTM zone 13N	6342	NAVD88 height
13REP945570.las	NAD83(2011) / UTM zone 13N	6342	NAVD88 height

DPH-5 Report on Coordinate Reference System - continued

File	Horizontal CRS	EPSG Code	Vertical CRS
13REP945585.las	NAD83(2011) / UTM zone 13N	6342	NAVD88 height
13REP945600.las	NAD83(2011) / UTM zone 13N	6342	NAVD88 height
13REP945615.las	NAD83(2011) / UTM zone 13N	6342	NAVD88 height
13REP945630.las	NAD83(2011) / UTM zone 13N	6342	NAVD88 height
13REP945645.las	NAD83(2011) / UTM zone 13N	6342	NAVD88 height
13REP945660.las	NAD83(2011) / UTM zone 13N	6342	NAVD88 height
13REP945675.las	NAD83(2011) / UTM zone 13N	6342	NAVD88 height
13REP945690.las	NAD83(2011) / UTM zone 13N	6342	NAVD88 height
13REP945705.las	NAD83(2011) / UTM zone 13N	6342	NAVD88 height
13REP945720.las	NAD83(2011) / UTM zone 13N	6342	NAVD88 height
13REP945735.las	NAD83(2011) / UTM zone 13N	6342	NAVD88 height
13REP945750.las	NAD83(2011) / UTM zone 13N	6342	NAVD88 height
13REP945765.las	NAD83(2011) / UTM zone 13N	6342	NAVD88 height
13REP945780.las	NAD83(2011) / UTM zone 13N	6342	NAVD88 height
13REP945795.las	NAD83(2011) / UTM zone 13N	6342	NAVD88 height
13REP945810.las	NAD83(2011) / UTM zone 13N	6342	NAVD88 height
13REP945825.las	NAD83(2011) / UTM zone 13N	6342	NAVD88 height
13REP945840.las	NAD83(2011) / UTM zone 13N	6342	NAVD88 height
13REP945855.las	NAD83(2011) / UTM zone 13N	6342	NAVD88 height
13REP945870.las	NAD83(2011) / UTM zone 13N	6342	NAVD88 height
13REP945885.las	NAD83(2011) / UTM zone 13N	6342	NAVD88 height
13REP945900.las	NAD83(2011) / UTM zone 13N	6342	NAVD88 height
13REP945915.las	NAD83(2011) / UTM zone 13N	6342	NAVD88 height
13REP945930.las	NAD83(2011) / UTM zone 13N	6342	NAVD88 height
13REP945945.las	NAD83(2011) / UTM zone 13N	6342	NAVD88 height
13REP945960.las	NAD83(2011) / UTM zone 13N	6342	NAVD88 height
13REP945975.las	NAD83(2011) / UTM zone 13N	6342	NAVD88 height
13REP945990.las	NAD83(2011) / UTM zone 13N	6342	NAVD88 height
13REP960000.las	NAD83(2011) / UTM zone 13N	6342	NAVD88 height
13REP960015.las	NAD83(2011) / UTM zone 13N	6342	NAVD88 height
13REP960030.las	NAD83(2011) / UTM zone 13N	6342	NAVD88 height
13REP960045.las	NAD83(2011) / UTM zone 13N	6342	NAVD88 height

DPH-5 Report on Coordinate Reference System

- continued

File	Horizontal CRS	EPSG Code	Vertical CRS
13REP960060.las	NAD83(2011) / UTM zone 13N	6342	NAVD88 height
13REP960075.las	NAD83(2011) / UTM zone 13N	6342	NAVD88 height
13REP960090.las	NAD83(2011) / UTM zone 13N	6342	NAVD88 height
13REP960105.las	NAD83(2011) / UTM zone 13N	6342	NAVD88 height
13REP960120.las	NAD83(2011) / UTM zone 13N	6342	NAVD88 height
13REP960135.las	NAD83(2011) / UTM zone 13N	6342	NAVD88 height
13REP960150.las	NAD83(2011) / UTM zone 13N	6342	NAVD88 height
13REP960165.las	NAD83(2011) / UTM zone 13N	6342	NAVD88 height
13REP960180.las	NAD83(2011) / UTM zone 13N	6342	NAVD88 height
13REP960195.las	NAD83(2011) / UTM zone 13N	6342	NAVD88 height
13REP960210.las	NAD83(2011) / UTM zone 13N	6342	NAVD88 height
13REP960225.las	NAD83(2011) / UTM zone 13N	6342	NAVD88 height
13REP960240.las	NAD83(2011) / UTM zone 13N	6342	NAVD88 height
13REP960255.las	NAD83(2011) / UTM zone 13N	6342	NAVD88 height
13REP960270.las	NAD83(2011) / UTM zone 13N	6342	NAVD88 height
13REP960285.las	NAD83(2011) / UTM zone 13N	6342	NAVD88 height
13REP960300.las	NAD83(2011) / UTM zone 13N	6342	NAVD88 height
13REP960315.las	NAD83(2011) / UTM zone 13N	6342	NAVD88 height
13REP960330.las	NAD83(2011) / UTM zone 13N	6342	NAVD88 height
13REP960345.las	NAD83(2011) / UTM zone 13N	6342	NAVD88 height
13REP960360.las	NAD83(2011) / UTM zone 13N	6342	NAVD88 height
13REP960375.las	NAD83(2011) / UTM zone 13N	6342	NAVD88 height
13REP960390.las	NAD83(2011) / UTM zone 13N	6342	NAVD88 height
13REP960405.las	NAD83(2011) / UTM zone 13N	6342	NAVD88 height
13REP960420.las	NAD83(2011) / UTM zone 13N	6342	NAVD88 height
13REP960435.las	NAD83(2011) / UTM zone 13N	6342	NAVD88 height
13REP960450.las	NAD83(2011) / UTM zone 13N	6342	NAVD88 height
13REP960465.las	NAD83(2011) / UTM zone 13N	6342	NAVD88 height
13REP960480.las	NAD83(2011) / UTM zone 13N	6342	NAVD88 height
13REP960495.las	NAD83(2011) / UTM zone 13N	6342	NAVD88 height
13REP960510.las	NAD83(2011) / UTM zone 13N	6342	NAVD88 height
13REP960525.las	NAD83(2011) / UTM zone 13N	6342	NAVD88 height

DPH-5 Report on Coordinate Reference System - continued

File	Horizontal CRS	EPSG Code	Vertical CRS
13REP960540.las	NAD83(2011) / UTM zone 13N	6342	NAVD88 height
13REP960555.las	NAD83(2011) / UTM zone 13N	6342	NAVD88 height
13REP960570.las	NAD83(2011) / UTM zone 13N	6342	NAVD88 height
13REP960585.las	NAD83(2011) / UTM zone 13N	6342	NAVD88 height
13REP960600.las	NAD83(2011) / UTM zone 13N	6342	NAVD88 height
13REP960615.las	NAD83(2011) / UTM zone 13N	6342	NAVD88 height
13REP960630.las	NAD83(2011) / UTM zone 13N	6342	NAVD88 height
13REP960645.las	NAD83(2011) / UTM zone 13N	6342	NAVD88 height
13REP960660.las	NAD83(2011) / UTM zone 13N	6342	NAVD88 height
13REP960675.las	NAD83(2011) / UTM zone 13N	6342	NAVD88 height
13REP960690.las	NAD83(2011) / UTM zone 13N	6342	NAVD88 height
13REP960705.las	NAD83(2011) / UTM zone 13N	6342	NAVD88 height
13REP960720.las	NAD83(2011) / UTM zone 13N	6342	NAVD88 height
13REP960735.las	NAD83(2011) / UTM zone 13N	6342	NAVD88 height
13REP960750.las	NAD83(2011) / UTM zone 13N	6342	NAVD88 height
13REP960765.las	NAD83(2011) / UTM zone 13N	6342	NAVD88 height
13REP960780.las	NAD83(2011) / UTM zone 13N	6342	NAVD88 height
13REP960795.las	NAD83(2011) / UTM zone 13N	6342	NAVD88 height
13REP960810.las	NAD83(2011) / UTM zone 13N	6342	NAVD88 height
13REP960825.las	NAD83(2011) / UTM zone 13N	6342	NAVD88 height
13REP960840.las	NAD83(2011) / UTM zone 13N	6342	NAVD88 height
13REP960855.las	NAD83(2011) / UTM zone 13N	6342	NAVD88 height
13REP960870.las	NAD83(2011) / UTM zone 13N	6342	NAVD88 height
13REP960885.las	NAD83(2011) / UTM zone 13N	6342	NAVD88 height
13REP960900.las	NAD83(2011) / UTM zone 13N	6342	NAVD88 height
13REP960915.las	NAD83(2011) / UTM zone 13N	6342	NAVD88 height
13REP960930.las	NAD83(2011) / UTM zone 13N	6342	NAVD88 height
13REP960945.las	NAD83(2011) / UTM zone 13N	6342	NAVD88 height
13REP960960.las	NAD83(2011) / UTM zone 13N	6342	NAVD88 height
13REP960975.las	NAD83(2011) / UTM zone 13N	6342	NAVD88 height
13REP960990.las	NAD83(2011) / UTM zone 13N	6342	NAVD88 height
13REP975000.las	NAD83(2011) / UTM zone 13N	6342	NAVD88 height

DPH-5 Report on Coordinate Reference System - continued

File	Horizontal CRS	EPSG Code	Vertical CRS
13REP975015.las	NAD83(2011) / UTM zone 13N	6342	NAVD88 height
13REP975030.las	NAD83(2011) / UTM zone 13N	6342	NAVD88 height
13REP975045.las	NAD83(2011) / UTM zone 13N	6342	NAVD88 height
13REP975060.las	NAD83(2011) / UTM zone 13N	6342	NAVD88 height
13REP975075.las	NAD83(2011) / UTM zone 13N	6342	NAVD88 height
13REP975090.las	NAD83(2011) / UTM zone 13N	6342	NAVD88 height
13REP975105.las	NAD83(2011) / UTM zone 13N	6342	NAVD88 height
13REP975120.las	NAD83(2011) / UTM zone 13N	6342	NAVD88 height
13REP975135.las	NAD83(2011) / UTM zone 13N	6342	NAVD88 height
13REP975150.las	NAD83(2011) / UTM zone 13N	6342	NAVD88 height
13REP975165.las	NAD83(2011) / UTM zone 13N	6342	NAVD88 height
13REP975180.las	NAD83(2011) / UTM zone 13N	6342	NAVD88 height
13REP975195.las	NAD83(2011) / UTM zone 13N	6342	NAVD88 height
13REP975210.las	NAD83(2011) / UTM zone 13N	6342	NAVD88 height
13REP975225.las	NAD83(2011) / UTM zone 13N	6342	NAVD88 height
13REP975240.las	NAD83(2011) / UTM zone 13N	6342	NAVD88 height
13REP975255.las	NAD83(2011) / UTM zone 13N	6342	NAVD88 height
13REP975270.las	NAD83(2011) / UTM zone 13N	6342	NAVD88 height
13REP975285.las	NAD83(2011) / UTM zone 13N	6342	NAVD88 height
13REP975300.las	NAD83(2011) / UTM zone 13N	6342	NAVD88 height
13REP975315.las	NAD83(2011) / UTM zone 13N	6342	NAVD88 height
13REP975330.las	NAD83(2011) / UTM zone 13N	6342	NAVD88 height
13REP975345.las	NAD83(2011) / UTM zone 13N	6342	NAVD88 height
13REP975360.las	NAD83(2011) / UTM zone 13N	6342	NAVD88 height
13REP975375.las	NAD83(2011) / UTM zone 13N	6342	NAVD88 height
13REP975390.las	NAD83(2011) / UTM zone 13N	6342	NAVD88 height
13REP975405.las	NAD83(2011) / UTM zone 13N	6342	NAVD88 height
13REP975420.las	NAD83(2011) / UTM zone 13N	6342	NAVD88 height
13REP975435.las	NAD83(2011) / UTM zone 13N	6342	NAVD88 height
13REP975450.las	NAD83(2011) / UTM zone 13N	6342	NAVD88 height
13REP975465.las	NAD83(2011) / UTM zone 13N	6342	NAVD88 height
13REP975480.las	NAD83(2011) / UTM zone 13N	6342	NAVD88 height

DPH-5 Report on Coordinate Reference System

- continued

File	Horizontal CRS	EPSG Code	Vertical CRS
13REP975495.las	NAD83(2011) / UTM zone 13N	6342	NAVD88 height
13REP975510.las	NAD83(2011) / UTM zone 13N	6342	NAVD88 height
13REP975525.las	NAD83(2011) / UTM zone 13N	6342	NAVD88 height
13REP975540.las	NAD83(2011) / UTM zone 13N	6342	NAVD88 height
13REP975555.las	NAD83(2011) / UTM zone 13N	6342	NAVD88 height
13REP975570.las	NAD83(2011) / UTM zone 13N	6342	NAVD88 height
13REP975585.las	NAD83(2011) / UTM zone 13N	6342	NAVD88 height
13REP975600.las	NAD83(2011) / UTM zone 13N	6342	NAVD88 height
13REP975615.las	NAD83(2011) / UTM zone 13N	6342	NAVD88 height
13REP975630.las	NAD83(2011) / UTM zone 13N	6342	NAVD88 height
13REP975645.las	NAD83(2011) / UTM zone 13N	6342	NAVD88 height
13REP975660.las	NAD83(2011) / UTM zone 13N	6342	NAVD88 height
13REP975675.las	NAD83(2011) / UTM zone 13N	6342	NAVD88 height
13REP975690.las	NAD83(2011) / UTM zone 13N	6342	NAVD88 height
13REP975705.las	NAD83(2011) / UTM zone 13N	6342	NAVD88 height
13REP975720.las	NAD83(2011) / UTM zone 13N	6342	NAVD88 height
13REP975735.las	NAD83(2011) / UTM zone 13N	6342	NAVD88 height
13REP975750.las	NAD83(2011) / UTM zone 13N	6342	NAVD88 height
13REP975765.las	NAD83(2011) / UTM zone 13N	6342	NAVD88 height
13REP975780.las	NAD83(2011) / UTM zone 13N	6342	NAVD88 height
13REP975795.las	NAD83(2011) / UTM zone 13N	6342	NAVD88 height
13REP975810.las	NAD83(2011) / UTM zone 13N	6342	NAVD88 height
13REP975825.las	NAD83(2011) / UTM zone 13N	6342	NAVD88 height
13REP975840.las	NAD83(2011) / UTM zone 13N	6342	NAVD88 height
13REP975855.las	NAD83(2011) / UTM zone 13N	6342	NAVD88 height
13REP975870.las	NAD83(2011) / UTM zone 13N	6342	NAVD88 height
13REP975885.las	NAD83(2011) / UTM zone 13N	6342	NAVD88 height
13REP975900.las	NAD83(2011) / UTM zone 13N	6342	NAVD88 height
13REP975915.las	NAD83(2011) / UTM zone 13N	6342	NAVD88 height
13REP975930.las	NAD83(2011) / UTM zone 13N	6342	NAVD88 height
13REP975945.las	NAD83(2011) / UTM zone 13N	6342	NAVD88 height
13REP975960.las	NAD83(2011) / UTM zone 13N	6342	NAVD88 height

DPH-5 Report on Coordinate Reference System - continued

File	Horizontal CRS	EPSG Code	Vertical CRS
13REP975975.las	NAD83(2011) / UTM zone 13N	6342	NAVD88 height
13REP975990.las	NAD83(2011) / UTM zone 13N	6342	NAVD88 height
13REP990000.las	NAD83(2011) / UTM zone 13N	6342	NAVD88 height
13REP990015.las	NAD83(2011) / UTM zone 13N	6342	NAVD88 height
13REP990030.las	NAD83(2011) / UTM zone 13N	6342	NAVD88 height
13REP990045.las	NAD83(2011) / UTM zone 13N	6342	NAVD88 height
13REP990060.las	NAD83(2011) / UTM zone 13N	6342	NAVD88 height
13REP990075.las	NAD83(2011) / UTM zone 13N	6342	NAVD88 height
13REP990090.las	NAD83(2011) / UTM zone 13N	6342	NAVD88 height
13REP990105.las	NAD83(2011) / UTM zone 13N	6342	NAVD88 height
13REP990120.las	NAD83(2011) / UTM zone 13N	6342	NAVD88 height
13REP990135.las	NAD83(2011) / UTM zone 13N	6342	NAVD88 height
13REP990150.las	NAD83(2011) / UTM zone 13N	6342	NAVD88 height
13REP990165.las	NAD83(2011) / UTM zone 13N	6342	NAVD88 height
13REP990180.las	NAD83(2011) / UTM zone 13N	6342	NAVD88 height
13REP990195.las	NAD83(2011) / UTM zone 13N	6342	NAVD88 height
13REP990210.las	NAD83(2011) / UTM zone 13N	6342	NAVD88 height
13REP990225.las	NAD83(2011) / UTM zone 13N	6342	NAVD88 height
13REP990240.las	NAD83(2011) / UTM zone 13N	6342	NAVD88 height
13REP990255.las	NAD83(2011) / UTM zone 13N	6342	NAVD88 height
13REP990270.las	NAD83(2011) / UTM zone 13N	6342	NAVD88 height
13REP990285.las	NAD83(2011) / UTM zone 13N	6342	NAVD88 height
13REP990300.las	NAD83(2011) / UTM zone 13N	6342	NAVD88 height
13REP990315.las	NAD83(2011) / UTM zone 13N	6342	NAVD88 height
13REP990330.las	NAD83(2011) / UTM zone 13N	6342	NAVD88 height
13REP990345.las	NAD83(2011) / UTM zone 13N	6342	NAVD88 height
13REP990360.las	NAD83(2011) / UTM zone 13N	6342	NAVD88 height
13REP990375.las	NAD83(2011) / UTM zone 13N	6342	NAVD88 height
13REP990390.las	NAD83(2011) / UTM zone 13N	6342	NAVD88 height
13REP990405.las	NAD83(2011) / UTM zone 13N	6342	NAVD88 height
13REP990420.las	NAD83(2011) / UTM zone 13N	6342	NAVD88 height
13REP990435.las	NAD83(2011) / UTM zone 13N	6342	NAVD88 height

DPH-5 Report on Coordinate Reference System - continued

File	Horizontal CRS	EPSG Code	Vertical CRS
13REP990450.las	NAD83(2011) / UTM zone 13N	6342	NAVD88 height
13REP990465.las	NAD83(2011) / UTM zone 13N	6342	NAVD88 height
13REP990480.las	NAD83(2011) / UTM zone 13N	6342	NAVD88 height
13REP990495.las	NAD83(2011) / UTM zone 13N	6342	NAVD88 height
13REP990510.las	NAD83(2011) / UTM zone 13N	6342	NAVD88 height
13REP990525.las	NAD83(2011) / UTM zone 13N	6342	NAVD88 height
13REP990540.las	NAD83(2011) / UTM zone 13N	6342	NAVD88 height
13REP990555.las	NAD83(2011) / UTM zone 13N	6342	NAVD88 height
13REP990570.las	NAD83(2011) / UTM zone 13N	6342	NAVD88 height
13REP990585.las	NAD83(2011) / UTM zone 13N	6342	NAVD88 height
13REP990600.las	NAD83(2011) / UTM zone 13N	6342	NAVD88 height
13REP990615.las	NAD83(2011) / UTM zone 13N	6342	NAVD88 height
13REP990630.las	NAD83(2011) / UTM zone 13N	6342	NAVD88 height
13REP990645.las	NAD83(2011) / UTM zone 13N	6342	NAVD88 height
13REP990660.las	NAD83(2011) / UTM zone 13N	6342	NAVD88 height
13REP990675.las	NAD83(2011) / UTM zone 13N	6342	NAVD88 height
13REP990690.las	NAD83(2011) / UTM zone 13N	6342	NAVD88 height
13REP990705.las	NAD83(2011) / UTM zone 13N	6342	NAVD88 height
13REP990720.las	NAD83(2011) / UTM zone 13N	6342	NAVD88 height
13REP990735.las	NAD83(2011) / UTM zone 13N	6342	NAVD88 height
13REP990750.las	NAD83(2011) / UTM zone 13N	6342	NAVD88 height
13REP990765.las	NAD83(2011) / UTM zone 13N	6342	NAVD88 height
13REP990780.las	NAD83(2011) / UTM zone 13N	6342	NAVD88 height
13REP990795.las	NAD83(2011) / UTM zone 13N	6342	NAVD88 height
13REP990810.las	NAD83(2011) / UTM zone 13N	6342	NAVD88 height
13REP990825.las	NAD83(2011) / UTM zone 13N	6342	NAVD88 height
13REP990840.las	NAD83(2011) / UTM zone 13N	6342	NAVD88 height
13REP990855.las	NAD83(2011) / UTM zone 13N	6342	NAVD88 height
13REP990870.las	NAD83(2011) / UTM zone 13N	6342	NAVD88 height
13REP990885.las	NAD83(2011) / UTM zone 13N	6342	NAVD88 height
13REP990900.las	NAD83(2011) / UTM zone 13N	6342	NAVD88 height
13REP990915.las	NAD83(2011) / UTM zone 13N	6342	NAVD88 height

DPH-5 Report on Coordinate Reference System - continued

File	Horizontal CRS	EPSG Code	Vertical CRS
13REP990930.las	NAD83(2011) / UTM zone 13N	6342	NAVD88 height
13REP990945.las	NAD83(2011) / UTM zone 13N	6342	NAVD88 height
13REP990960.las	NAD83(2011) / UTM zone 13N	6342	NAVD88 height
13REP990975.las	NAD83(2011) / UTM zone 13N	6342	NAVD88 height
13REP990990.las	NAD83(2011) / UTM zone 13N	6342	NAVD88 height
13REQ840005.las	NAD83(2011) / UTM zone 13N	6342	NAVD88 height
13REQ855005.las	NAD83(2011) / UTM zone 13N	6342	NAVD88 height
13REQ870005.las	NAD83(2011) / UTM zone 13N	6342	NAVD88 height
13REQ885005.las	NAD83(2011) / UTM zone 13N	6342	NAVD88 height
13REQ900005.las	NAD83(2011) / UTM zone 13N	6342	NAVD88 height
13REQ915005.las	NAD83(2011) / UTM zone 13N	6342	NAVD88 height
13REQ930005.las	NAD83(2011) / UTM zone 13N	6342	NAVD88 height
13REQ945005.las	NAD83(2011) / UTM zone 13N	6342	NAVD88 height
13REQ960005.las	NAD83(2011) / UTM zone 13N	6342	NAVD88 height
13REQ975005.las	NAD83(2011) / UTM zone 13N	6342	NAVD88 height
13REQ990005.las	NAD83(2011) / UTM zone 13N	6342	NAVD88 height
13RFN005400.las	NAD83(2011) / UTM zone 13N	6342	NAVD88 height
13RFN005415.las	NAD83(2011) / UTM zone 13N	6342	NAVD88 height
13RFN005430.las	NAD83(2011) / UTM zone 13N	6342	NAVD88 height
13RFN005445.las	NAD83(2011) / UTM zone 13N	6342	NAVD88 height
13RFN005460.las	NAD83(2011) / UTM zone 13N	6342	NAVD88 height
13RFN005475.las	NAD83(2011) / UTM zone 13N	6342	NAVD88 height
13RFN005490.las	NAD83(2011) / UTM zone 13N	6342	NAVD88 height
13RFN005505.las	NAD83(2011) / UTM zone 13N	6342	NAVD88 height
13RFN005520.las	NAD83(2011) / UTM zone 13N	6342	NAVD88 height
13RFN005535.las	NAD83(2011) / UTM zone 13N	6342	NAVD88 height
13RFN005550.las	NAD83(2011) / UTM zone 13N	6342	NAVD88 height
13RFN005565.las	NAD83(2011) / UTM zone 13N	6342	NAVD88 height
13RFN005580.las	NAD83(2011) / UTM zone 13N	6342	NAVD88 height
13RFN005595.las	NAD83(2011) / UTM zone 13N	6342	NAVD88 height
13RFN005610.las	NAD83(2011) / UTM zone 13N	6342	NAVD88 height
13RFN005625.las	NAD83(2011) / UTM zone 13N	6342	NAVD88 height

DPH-5 Report on Coordinate Reference System - continued

File	Horizontal CRS	EPSG Code	Vertical CRS
13RFN005640.las	NAD83(2011) / UTM zone 13N	6342	NAVD88 height
13RFN005655.las	NAD83(2011) / UTM zone 13N	6342	NAVD88 height
13RFN005670.las	NAD83(2011) / UTM zone 13N	6342	NAVD88 height
13RFN005685.las	NAD83(2011) / UTM zone 13N	6342	NAVD88 height
13RFN005700.las	NAD83(2011) / UTM zone 13N	6342	NAVD88 height
13RFN005715.las	NAD83(2011) / UTM zone 13N	6342	NAVD88 height
13RFN005730.las	NAD83(2011) / UTM zone 13N	6342	NAVD88 height
13RFN005745.las	NAD83(2011) / UTM zone 13N	6342	NAVD88 height
13RFN005760.las	NAD83(2011) / UTM zone 13N	6342	NAVD88 height
13RFN005775.las	NAD83(2011) / UTM zone 13N	6342	NAVD88 height
13RFN005790.las	NAD83(2011) / UTM zone 13N	6342	NAVD88 height
13RFN005805.las	NAD83(2011) / UTM zone 13N	6342	NAVD88 height
13RFN005820.las	NAD83(2011) / UTM zone 13N	6342	NAVD88 height
13RFN005835.las	NAD83(2011) / UTM zone 13N	6342	NAVD88 height
13RFN005850.las	NAD83(2011) / UTM zone 13N	6342	NAVD88 height
13RFN005865.las	NAD83(2011) / UTM zone 13N	6342	NAVD88 height
13RFN005880.las	NAD83(2011) / UTM zone 13N	6342	NAVD88 height
13RFN005895.las	NAD83(2011) / UTM zone 13N	6342	NAVD88 height
13RFN005910.las	NAD83(2011) / UTM zone 13N	6342	NAVD88 height
13RFN005925.las	NAD83(2011) / UTM zone 13N	6342	NAVD88 height
13RFN005940.las	NAD83(2011) / UTM zone 13N	6342	NAVD88 height
13RFN005955.las	NAD83(2011) / UTM zone 13N	6342	NAVD88 height
13RFN005970.las	NAD83(2011) / UTM zone 13N	6342	NAVD88 height
13RFN005985.las	NAD83(2011) / UTM zone 13N	6342	NAVD88 height
13RFN020400.las	NAD83(2011) / UTM zone 13N	6342	NAVD88 height
13RFN020415.las	NAD83(2011) / UTM zone 13N	6342	NAVD88 height
13RFN020430.las	NAD83(2011) / UTM zone 13N	6342	NAVD88 height
13RFN020445.las	NAD83(2011) / UTM zone 13N	6342	NAVD88 height
13RFN020460.las	NAD83(2011) / UTM zone 13N	6342	NAVD88 height
13RFN020475.las	NAD83(2011) / UTM zone 13N	6342	NAVD88 height
13RFN020490.las	NAD83(2011) / UTM zone 13N	6342	NAVD88 height
13RFN020505.las	NAD83(2011) / UTM zone 13N	6342	NAVD88 height

DPH-5 Report on Coordinate Reference System - continued

File	Horizontal CRS	EPSG Code	Vertical CRS
13RFN020520.las	NAD83(2011) / UTM zone 13N	6342	NAVD88 height
13RFN020535.las	NAD83(2011) / UTM zone 13N	6342	NAVD88 height
13RFN020550.las	NAD83(2011) / UTM zone 13N	6342	NAVD88 height
13RFN020565.las	NAD83(2011) / UTM zone 13N	6342	NAVD88 height
13RFN020580.las	NAD83(2011) / UTM zone 13N	6342	NAVD88 height
13RFN020595.las	NAD83(2011) / UTM zone 13N	6342	NAVD88 height
13RFN020610.las	NAD83(2011) / UTM zone 13N	6342	NAVD88 height
13RFN020625.las	NAD83(2011) / UTM zone 13N	6342	NAVD88 height
13RFN020640.las	NAD83(2011) / UTM zone 13N	6342	NAVD88 height
13RFN020655.las	NAD83(2011) / UTM zone 13N	6342	NAVD88 height
13RFN020670.las	NAD83(2011) / UTM zone 13N	6342	NAVD88 height
13RFN020685.las	NAD83(2011) / UTM zone 13N	6342	NAVD88 height
13RFN020700.las	NAD83(2011) / UTM zone 13N	6342	NAVD88 height
13RFN020715.las	NAD83(2011) / UTM zone 13N	6342	NAVD88 height
13RFN020730.las	NAD83(2011) / UTM zone 13N	6342	NAVD88 height
13RFN020745.las	NAD83(2011) / UTM zone 13N	6342	NAVD88 height
13RFN020760.las	NAD83(2011) / UTM zone 13N	6342	NAVD88 height
13RFN020775.las	NAD83(2011) / UTM zone 13N	6342	NAVD88 height
13RFN020790.las	NAD83(2011) / UTM zone 13N	6342	NAVD88 height
13RFN020805.las	NAD83(2011) / UTM zone 13N	6342	NAVD88 height
13RFN020820.las	NAD83(2011) / UTM zone 13N	6342	NAVD88 height
13RFN020835.las	NAD83(2011) / UTM zone 13N	6342	NAVD88 height
13RFN020850.las	NAD83(2011) / UTM zone 13N	6342	NAVD88 height
13RFN020865.las	NAD83(2011) / UTM zone 13N	6342	NAVD88 height
13RFN020880.las	NAD83(2011) / UTM zone 13N	6342	NAVD88 height
13RFN020895.las	NAD83(2011) / UTM zone 13N	6342	NAVD88 height
13RFN020910.las	NAD83(2011) / UTM zone 13N	6342	NAVD88 height
13RFN020925.las	NAD83(2011) / UTM zone 13N	6342	NAVD88 height
13RFN020940.las	NAD83(2011) / UTM zone 13N	6342	NAVD88 height
13RFN020955.las	NAD83(2011) / UTM zone 13N	6342	NAVD88 height
13RFN020970.las	NAD83(2011) / UTM zone 13N	6342	NAVD88 height
13RFN020985.las	NAD83(2011) / UTM zone 13N	6342	NAVD88 height

DPH-5 Report on Coordinate Reference System - continued

File	Horizontal CRS	EPSG Code	Vertical CRS
13RFN035385.las	NAD83(2011) / UTM zone 13N	6342	NAVD88 height
13RFN035400.las	NAD83(2011) / UTM zone 13N	6342	NAVD88 height
13RFN035415.las	NAD83(2011) / UTM zone 13N	6342	NAVD88 height
13RFN035430.las	NAD83(2011) / UTM zone 13N	6342	NAVD88 height
13RFN035445.las	NAD83(2011) / UTM zone 13N	6342	NAVD88 height
13RFN035460.las	NAD83(2011) / UTM zone 13N	6342	NAVD88 height
13RFN035475.las	NAD83(2011) / UTM zone 13N	6342	NAVD88 height
13RFN035490.las	NAD83(2011) / UTM zone 13N	6342	NAVD88 height
13RFN035505.las	NAD83(2011) / UTM zone 13N	6342	NAVD88 height
13RFN035520.las	NAD83(2011) / UTM zone 13N	6342	NAVD88 height
13RFN035535.las	NAD83(2011) / UTM zone 13N	6342	NAVD88 height
13RFN035550.las	NAD83(2011) / UTM zone 13N	6342	NAVD88 height
13RFN035565.las	NAD83(2011) / UTM zone 13N	6342	NAVD88 height
13RFN035580.las	NAD83(2011) / UTM zone 13N	6342	NAVD88 height
13RFN035595.las	NAD83(2011) / UTM zone 13N	6342	NAVD88 height
13RFN035610.las	NAD83(2011) / UTM zone 13N	6342	NAVD88 height
13RFN035625.las	NAD83(2011) / UTM zone 13N	6342	NAVD88 height
13RFN035640.las	NAD83(2011) / UTM zone 13N	6342	NAVD88 height
13RFN035655.las	NAD83(2011) / UTM zone 13N	6342	NAVD88 height
13RFN035670.las	NAD83(2011) / UTM zone 13N	6342	NAVD88 height
13RFN035685.las	NAD83(2011) / UTM zone 13N	6342	NAVD88 height
13RFN035700.las	NAD83(2011) / UTM zone 13N	6342	NAVD88 height
13RFN035715.las	NAD83(2011) / UTM zone 13N	6342	NAVD88 height
13RFN035730.las	NAD83(2011) / UTM zone 13N	6342	NAVD88 height
13RFN035745.las	NAD83(2011) / UTM zone 13N	6342	NAVD88 height
13RFN035760.las	NAD83(2011) / UTM zone 13N	6342	NAVD88 height
13RFN035775.las	NAD83(2011) / UTM zone 13N	6342	NAVD88 height
13RFN035790.las	NAD83(2011) / UTM zone 13N	6342	NAVD88 height
13RFN035805.las	NAD83(2011) / UTM zone 13N	6342	NAVD88 height
13RFN035820.las	NAD83(2011) / UTM zone 13N	6342	NAVD88 height
13RFN035835.las	NAD83(2011) / UTM zone 13N	6342	NAVD88 height
13RFN035850.las	NAD83(2011) / UTM zone 13N	6342	NAVD88 height

DPH-5 Report on Coordinate Reference System - continued

File	Horizontal CRS	EPSG Code	Vertical CRS
13RFN035865.las	NAD83(2011) / UTM zone 13N	6342	NAVD88 height
13RFN035880.las	NAD83(2011) / UTM zone 13N	6342	NAVD88 height
13RFN035895.las	NAD83(2011) / UTM zone 13N	6342	NAVD88 height
13RFN035910.las	NAD83(2011) / UTM zone 13N	6342	NAVD88 height
13RFN035925.las	NAD83(2011) / UTM zone 13N	6342	NAVD88 height
13RFN035940.las	NAD83(2011) / UTM zone 13N	6342	NAVD88 height
13RFN035955.las	NAD83(2011) / UTM zone 13N	6342	NAVD88 height
13RFN035970.las	NAD83(2011) / UTM zone 13N	6342	NAVD88 height
13RFN035985.las	NAD83(2011) / UTM zone 13N	6342	NAVD88 height
13RFN050385.las	NAD83(2011) / UTM zone 13N	6342	NAVD88 height
13RFN050400.las	NAD83(2011) / UTM zone 13N	6342	NAVD88 height
13RFN050415.las	NAD83(2011) / UTM zone 13N	6342	NAVD88 height
13RFN050430.las	NAD83(2011) / UTM zone 13N	6342	NAVD88 height
13RFN050445.las	NAD83(2011) / UTM zone 13N	6342	NAVD88 height
13RFN050460.las	NAD83(2011) / UTM zone 13N	6342	NAVD88 height
13RFN050475.las	NAD83(2011) / UTM zone 13N	6342	NAVD88 height
13RFN050490.las	NAD83(2011) / UTM zone 13N	6342	NAVD88 height
13RFN050505.las	NAD83(2011) / UTM zone 13N	6342	NAVD88 height
13RFN050520.las	NAD83(2011) / UTM zone 13N	6342	NAVD88 height
13RFN050535.las	NAD83(2011) / UTM zone 13N	6342	NAVD88 height
13RFN050550.las	NAD83(2011) / UTM zone 13N	6342	NAVD88 height
13RFN050565.las	NAD83(2011) / UTM zone 13N	6342	NAVD88 height
13RFN050580.las	NAD83(2011) / UTM zone 13N	6342	NAVD88 height
13RFN050595.las	NAD83(2011) / UTM zone 13N	6342	NAVD88 height
13RFN050610.las	NAD83(2011) / UTM zone 13N	6342	NAVD88 height
13RFN050625.las	NAD83(2011) / UTM zone 13N	6342	NAVD88 height
13RFN050640.las	NAD83(2011) / UTM zone 13N	6342	NAVD88 height
13RFN050655.las	NAD83(2011) / UTM zone 13N	6342	NAVD88 height
13RFN050670.las	NAD83(2011) / UTM zone 13N	6342	NAVD88 height
13RFN050685.las	NAD83(2011) / UTM zone 13N	6342	NAVD88 height
13RFN050700.las	NAD83(2011) / UTM zone 13N	6342	NAVD88 height
13RFN050715.las	NAD83(2011) / UTM zone 13N	6342	NAVD88 height

DPH-5 Report on Coordinate Reference System - continued

File	Horizontal CRS	EPSG Code	Vertical CRS
13RFN050730.las	NAD83(2011) / UTM zone 13N	6342	NAVD88 height
13RFN050745.las	NAD83(2011) / UTM zone 13N	6342	NAVD88 height
13RFN050760.las	NAD83(2011) / UTM zone 13N	6342	NAVD88 height
13RFN050775.las	NAD83(2011) / UTM zone 13N	6342	NAVD88 height
13RFN050790.las	NAD83(2011) / UTM zone 13N	6342	NAVD88 height
13RFN050805.las	NAD83(2011) / UTM zone 13N	6342	NAVD88 height
13RFN050820.las	NAD83(2011) / UTM zone 13N	6342	NAVD88 height
13RFN050835.las	NAD83(2011) / UTM zone 13N	6342	NAVD88 height
13RFN050850.las	NAD83(2011) / UTM zone 13N	6342	NAVD88 height
13RFN050865.las	NAD83(2011) / UTM zone 13N	6342	NAVD88 height
13RFN050880.las	NAD83(2011) / UTM zone 13N	6342	NAVD88 height
13RFN050895.las	NAD83(2011) / UTM zone 13N	6342	NAVD88 height
13RFN050910.las	NAD83(2011) / UTM zone 13N	6342	NAVD88 height
13RFN050925.las	NAD83(2011) / UTM zone 13N	6342	NAVD88 height
13RFN050940.las	NAD83(2011) / UTM zone 13N	6342	NAVD88 height
13RFN050955.las	NAD83(2011) / UTM zone 13N	6342	NAVD88 height
13RFN050970.las	NAD83(2011) / UTM zone 13N	6342	NAVD88 height
13RFN050985.las	NAD83(2011) / UTM zone 13N	6342	NAVD88 height
13RFN065385.las	NAD83(2011) / UTM zone 13N	6342	NAVD88 height
13RFN065400.las	NAD83(2011) / UTM zone 13N	6342	NAVD88 height
13RFN065415.las	NAD83(2011) / UTM zone 13N	6342	NAVD88 height
13RFN065430.las	NAD83(2011) / UTM zone 13N	6342	NAVD88 height
13RFN065445.las	NAD83(2011) / UTM zone 13N	6342	NAVD88 height
13RFN065460.las	NAD83(2011) / UTM zone 13N	6342	NAVD88 height
13RFN065475.las	NAD83(2011) / UTM zone 13N	6342	NAVD88 height
13RFN065490.las	NAD83(2011) / UTM zone 13N	6342	NAVD88 height
13RFN065505.las	NAD83(2011) / UTM zone 13N	6342	NAVD88 height
13RFN065520.las	NAD83(2011) / UTM zone 13N	6342	NAVD88 height
13RFN065535.las	NAD83(2011) / UTM zone 13N	6342	NAVD88 height
13RFN065550.las	NAD83(2011) / UTM zone 13N	6342	NAVD88 height
13RFN065565.las	NAD83(2011) / UTM zone 13N	6342	NAVD88 height
13RFN065580.las	NAD83(2011) / UTM zone 13N	6342	NAVD88 height

DPH-5 Report on Coordinate Reference System - continued

File	Horizontal CRS	EPSG Code	Vertical CRS
13RFN065595.las	NAD83(2011) / UTM zone 13N	6342	NAVD88 height
13RFN065610.las	NAD83(2011) / UTM zone 13N	6342	NAVD88 height
13RFN065625.las	NAD83(2011) / UTM zone 13N	6342	NAVD88 height
13RFN065640.las	NAD83(2011) / UTM zone 13N	6342	NAVD88 height
13RFN065655.las	NAD83(2011) / UTM zone 13N	6342	NAVD88 height
13RFN065670.las	NAD83(2011) / UTM zone 13N	6342	NAVD88 height
13RFN065685.las	NAD83(2011) / UTM zone 13N	6342	NAVD88 height
13RFN065700.las	NAD83(2011) / UTM zone 13N	6342	NAVD88 height
13RFN065715.las	NAD83(2011) / UTM zone 13N	6342	NAVD88 height
13RFN065730.las	NAD83(2011) / UTM zone 13N	6342	NAVD88 height
13RFN065745.las	NAD83(2011) / UTM zone 13N	6342	NAVD88 height
13RFN065760.las	NAD83(2011) / UTM zone 13N	6342	NAVD88 height
13RFN065775.las	NAD83(2011) / UTM zone 13N	6342	NAVD88 height
13RFN065790.las	NAD83(2011) / UTM zone 13N	6342	NAVD88 height
13RFN065805.las	NAD83(2011) / UTM zone 13N	6342	NAVD88 height
13RFN065820.las	NAD83(2011) / UTM zone 13N	6342	NAVD88 height
13RFN065835.las	NAD83(2011) / UTM zone 13N	6342	NAVD88 height
13RFN065850.las	NAD83(2011) / UTM zone 13N	6342	NAVD88 height
13RFN065865.las	NAD83(2011) / UTM zone 13N	6342	NAVD88 height
13RFN065880.las	NAD83(2011) / UTM zone 13N	6342	NAVD88 height
13RFN065895.las	NAD83(2011) / UTM zone 13N	6342	NAVD88 height
13RFN065910.las	NAD83(2011) / UTM zone 13N	6342	NAVD88 height
13RFN065925.las	NAD83(2011) / UTM zone 13N	6342	NAVD88 height
13RFN065940.las	NAD83(2011) / UTM zone 13N	6342	NAVD88 height
13RFN065955.las	NAD83(2011) / UTM zone 13N	6342	NAVD88 height
13RFN065970.las	NAD83(2011) / UTM zone 13N	6342	NAVD88 height
13RFN065985.las	NAD83(2011) / UTM zone 13N	6342	NAVD88 height
13RFN080385.las	NAD83(2011) / UTM zone 13N	6342	NAVD88 height
13RFN080400.las	NAD83(2011) / UTM zone 13N	6342	NAVD88 height
13RFN080415.las	NAD83(2011) / UTM zone 13N	6342	NAVD88 height
13RFN080430.las	NAD83(2011) / UTM zone 13N	6342	NAVD88 height
13RFN080445.las	NAD83(2011) / UTM zone 13N	6342	NAVD88 height

DPH-5 Report on Coordinate Reference System - continued

File	Horizontal CRS	EPSG Code	Vertical CRS
13RFN080460.las	NAD83(2011) / UTM zone 13N	6342	NAVD88 height
13RFN080475.las	NAD83(2011) / UTM zone 13N	6342	NAVD88 height
13RFN080490.las	NAD83(2011) / UTM zone 13N	6342	NAVD88 height
13RFN080505.las	NAD83(2011) / UTM zone 13N	6342	NAVD88 height
13RFN080520.las	NAD83(2011) / UTM zone 13N	6342	NAVD88 height
13RFN080535.las	NAD83(2011) / UTM zone 13N	6342	NAVD88 height
13RFN080550.las	NAD83(2011) / UTM zone 13N	6342	NAVD88 height
13RFN080565.las	NAD83(2011) / UTM zone 13N	6342	NAVD88 height
13RFN080580.las	NAD83(2011) / UTM zone 13N	6342	NAVD88 height
13RFN080595.las	NAD83(2011) / UTM zone 13N	6342	NAVD88 height
13RFN080610.las	NAD83(2011) / UTM zone 13N	6342	NAVD88 height
13RFN080625.las	NAD83(2011) / UTM zone 13N	6342	NAVD88 height
13RFN080640.las	NAD83(2011) / UTM zone 13N	6342	NAVD88 height
13RFN080655.las	NAD83(2011) / UTM zone 13N	6342	NAVD88 height
13RFN080670.las	NAD83(2011) / UTM zone 13N	6342	NAVD88 height
13RFN080685.las	NAD83(2011) / UTM zone 13N	6342	NAVD88 height
13RFN080700.las	NAD83(2011) / UTM zone 13N	6342	NAVD88 height
13RFN080715.las	NAD83(2011) / UTM zone 13N	6342	NAVD88 height
13RFN080730.las	NAD83(2011) / UTM zone 13N	6342	NAVD88 height
13RFN080745.las	NAD83(2011) / UTM zone 13N	6342	NAVD88 height
13RFN080760.las	NAD83(2011) / UTM zone 13N	6342	NAVD88 height
13RFN080775.las	NAD83(2011) / UTM zone 13N	6342	NAVD88 height
13RFN080790.las	NAD83(2011) / UTM zone 13N	6342	NAVD88 height
13RFN080805.las	NAD83(2011) / UTM zone 13N	6342	NAVD88 height
13RFN080820.las	NAD83(2011) / UTM zone 13N	6342	NAVD88 height
13RFN080835.las	NAD83(2011) / UTM zone 13N	6342	NAVD88 height
13RFN080850.las	NAD83(2011) / UTM zone 13N	6342	NAVD88 height
13RFN080865.las	NAD83(2011) / UTM zone 13N	6342	NAVD88 height
13RFN080880.las	NAD83(2011) / UTM zone 13N	6342	NAVD88 height
13RFN080895.las	NAD83(2011) / UTM zone 13N	6342	NAVD88 height
13RFN080910.las	NAD83(2011) / UTM zone 13N	6342	NAVD88 height
13RFN080925.las	NAD83(2011) / UTM zone 13N	6342	NAVD88 height

DPH-5 Report on Coordinate Reference System - continued

File	Horizontal CRS	EPSG Code	Vertical CRS
13RFN080940.las	NAD83(2011) / UTM zone 13N	6342	NAVD88 height
13RFN080955.las	NAD83(2011) / UTM zone 13N	6342	NAVD88 height
13RFN080970.las	NAD83(2011) / UTM zone 13N	6342	NAVD88 height
13RFN080985.las	NAD83(2011) / UTM zone 13N	6342	NAVD88 height
13RFN095385.las	NAD83(2011) / UTM zone 13N	6342	NAVD88 height
13RFN095400.las	NAD83(2011) / UTM zone 13N	6342	NAVD88 height
13RFN095415.las	NAD83(2011) / UTM zone 13N	6342	NAVD88 height
13RFN095430.las	NAD83(2011) / UTM zone 13N	6342	NAVD88 height
13RFN095445.las	NAD83(2011) / UTM zone 13N	6342	NAVD88 height
13RFN095460.las	NAD83(2011) / UTM zone 13N	6342	NAVD88 height
13RFN095475.las	NAD83(2011) / UTM zone 13N	6342	NAVD88 height
13RFN095490.las	NAD83(2011) / UTM zone 13N	6342	NAVD88 height
13RFN095505.las	NAD83(2011) / UTM zone 13N	6342	NAVD88 height
13RFN095520.las	NAD83(2011) / UTM zone 13N	6342	NAVD88 height
13RFN095535.las	NAD83(2011) / UTM zone 13N	6342	NAVD88 height
13RFN095550.las	NAD83(2011) / UTM zone 13N	6342	NAVD88 height
13RFN095565.las	NAD83(2011) / UTM zone 13N	6342	NAVD88 height
13RFN095580.las	NAD83(2011) / UTM zone 13N	6342	NAVD88 height
13RFN095595.las	NAD83(2011) / UTM zone 13N	6342	NAVD88 height
13RFN095610.las	NAD83(2011) / UTM zone 13N	6342	NAVD88 height
13RFN095625.las	NAD83(2011) / UTM zone 13N	6342	NAVD88 height
13RFN095640.las	NAD83(2011) / UTM zone 13N	6342	NAVD88 height
13RFN095655.las	NAD83(2011) / UTM zone 13N	6342	NAVD88 height
13RFN095670.las	NAD83(2011) / UTM zone 13N	6342	NAVD88 height
13RFN095685.las	NAD83(2011) / UTM zone 13N	6342	NAVD88 height
13RFN095700.las	NAD83(2011) / UTM zone 13N	6342	NAVD88 height
13RFN095715.las	NAD83(2011) / UTM zone 13N	6342	NAVD88 height
13RFN095730.las	NAD83(2011) / UTM zone 13N	6342	NAVD88 height
13RFN095745.las	NAD83(2011) / UTM zone 13N	6342	NAVD88 height
13RFN095760.las	NAD83(2011) / UTM zone 13N	6342	NAVD88 height
13RFN095775.las	NAD83(2011) / UTM zone 13N	6342	NAVD88 height
13RFN095790.las	NAD83(2011) / UTM zone 13N	6342	NAVD88 height

DPH-5 Report on Coordinate Reference System - continued

File	Horizontal CRS	EPSG Code	Vertical CRS
13RFN095805.las	NAD83(2011) / UTM zone 13N	6342	NAVD88 height
13RFN095820.las	NAD83(2011) / UTM zone 13N	6342	NAVD88 height
13RFN095835.las	NAD83(2011) / UTM zone 13N	6342	NAVD88 height
13RFN095850.las	NAD83(2011) / UTM zone 13N	6342	NAVD88 height
13RFN095865.las	NAD83(2011) / UTM zone 13N	6342	NAVD88 height
13RFN095880.las	NAD83(2011) / UTM zone 13N	6342	NAVD88 height
13RFN095895.las	NAD83(2011) / UTM zone 13N	6342	NAVD88 height
13RFN095910.las	NAD83(2011) / UTM zone 13N	6342	NAVD88 height
13RFN095925.las	NAD83(2011) / UTM zone 13N	6342	NAVD88 height
13RFN095940.las	NAD83(2011) / UTM zone 13N	6342	NAVD88 height
13RFN095955.las	NAD83(2011) / UTM zone 13N	6342	NAVD88 height
13RFN095970.las	NAD83(2011) / UTM zone 13N	6342	NAVD88 height
13RFN095985.las	NAD83(2011) / UTM zone 13N	6342	NAVD88 height
13RFN110385.las	NAD83(2011) / UTM zone 13N	6342	NAVD88 height
13RFN110400.las	NAD83(2011) / UTM zone 13N	6342	NAVD88 height
13RFN110415.las	NAD83(2011) / UTM zone 13N	6342	NAVD88 height
13RFN110430.las	NAD83(2011) / UTM zone 13N	6342	NAVD88 height
13RFN110445.las	NAD83(2011) / UTM zone 13N	6342	NAVD88 height
13RFN110460.las	NAD83(2011) / UTM zone 13N	6342	NAVD88 height
13RFN110475.las	NAD83(2011) / UTM zone 13N	6342	NAVD88 height
13RFN110490.las	NAD83(2011) / UTM zone 13N	6342	NAVD88 height
13RFN110505.las	NAD83(2011) / UTM zone 13N	6342	NAVD88 height
13RFN110520.las	NAD83(2011) / UTM zone 13N	6342	NAVD88 height
13RFN110535.las	NAD83(2011) / UTM zone 13N	6342	NAVD88 height
13RFN110550.las	NAD83(2011) / UTM zone 13N	6342	NAVD88 height
13RFN110565.las	NAD83(2011) / UTM zone 13N	6342	NAVD88 height
13RFN110580.las	NAD83(2011) / UTM zone 13N	6342	NAVD88 height
13RFN110595.las	NAD83(2011) / UTM zone 13N	6342	NAVD88 height
13RFN110610.las	NAD83(2011) / UTM zone 13N	6342	NAVD88 height
13RFN110625.las	NAD83(2011) / UTM zone 13N	6342	NAVD88 height
13RFN110640.las	NAD83(2011) / UTM zone 13N	6342	NAVD88 height
13RFN110655.las	NAD83(2011) / UTM zone 13N	6342	NAVD88 height

DPH-5 Report on Coordinate Reference System - continued

File	Horizontal CRS	EPSG Code	Vertical CRS
13RFN110670.las	NAD83(2011) / UTM zone 13N	6342	NAVD88 height
13RFN110685.las	NAD83(2011) / UTM zone 13N	6342	NAVD88 height
13RFN110700.las	NAD83(2011) / UTM zone 13N	6342	NAVD88 height
13RFN110715.las	NAD83(2011) / UTM zone 13N	6342	NAVD88 height
13RFN110730.las	NAD83(2011) / UTM zone 13N	6342	NAVD88 height
13RFN110745.las	NAD83(2011) / UTM zone 13N	6342	NAVD88 height
13RFN110760.las	NAD83(2011) / UTM zone 13N	6342	NAVD88 height
13RFN110775.las	NAD83(2011) / UTM zone 13N	6342	NAVD88 height
13RFN110790.las	NAD83(2011) / UTM zone 13N	6342	NAVD88 height
13RFN110805.las	NAD83(2011) / UTM zone 13N	6342	NAVD88 height
13RFN110820.las	NAD83(2011) / UTM zone 13N	6342	NAVD88 height
13RFN110835.las	NAD83(2011) / UTM zone 13N	6342	NAVD88 height
13RFN110850.las	NAD83(2011) / UTM zone 13N	6342	NAVD88 height
13RFN110865.las	NAD83(2011) / UTM zone 13N	6342	NAVD88 height
13RFN110880.las	NAD83(2011) / UTM zone 13N	6342	NAVD88 height
13RFN110895.las	NAD83(2011) / UTM zone 13N	6342	NAVD88 height
13RFN110910.las	NAD83(2011) / UTM zone 13N	6342	NAVD88 height
13RFN110925.las	NAD83(2011) / UTM zone 13N	6342	NAVD88 height
13RFN110940.las	NAD83(2011) / UTM zone 13N	6342	NAVD88 height
13RFN110955.las	NAD83(2011) / UTM zone 13N	6342	NAVD88 height
13RFN110970.las	NAD83(2011) / UTM zone 13N	6342	NAVD88 height
13RFN110985.las	NAD83(2011) / UTM zone 13N	6342	NAVD88 height
13RFN125370.las	NAD83(2011) / UTM zone 13N	6342	NAVD88 height
13RFN125385.las	NAD83(2011) / UTM zone 13N	6342	NAVD88 height
13RFN125400.las	NAD83(2011) / UTM zone 13N	6342	NAVD88 height
13RFN125415.las	NAD83(2011) / UTM zone 13N	6342	NAVD88 height
13RFN125430.las	NAD83(2011) / UTM zone 13N	6342	NAVD88 height
13RFN125445.las	NAD83(2011) / UTM zone 13N	6342	NAVD88 height
13RFN125460.las	NAD83(2011) / UTM zone 13N	6342	NAVD88 height
13RFN125475.las	NAD83(2011) / UTM zone 13N	6342	NAVD88 height
13RFN125490.las	NAD83(2011) / UTM zone 13N	6342	NAVD88 height
13RFN125505.las	NAD83(2011) / UTM zone 13N	6342	NAVD88 height

DPH-5 Report on Coordinate Reference System - continued

File	Horizontal CRS	EPSG Code	Vertical CRS
13RFN125520.las	NAD83(2011) / UTM zone 13N	6342	NAVD88 height
13RFN125535.las	NAD83(2011) / UTM zone 13N	6342	NAVD88 height
13RFN125550.las	NAD83(2011) / UTM zone 13N	6342	NAVD88 height
13RFN125565.las	NAD83(2011) / UTM zone 13N	6342	NAVD88 height
13RFN125580.las	NAD83(2011) / UTM zone 13N	6342	NAVD88 height
13RFN125595.las	NAD83(2011) / UTM zone 13N	6342	NAVD88 height
13RFN125610.las	NAD83(2011) / UTM zone 13N	6342	NAVD88 height
13RFN125625.las	NAD83(2011) / UTM zone 13N	6342	NAVD88 height
13RFN125640.las	NAD83(2011) / UTM zone 13N	6342	NAVD88 height
13RFN125655.las	NAD83(2011) / UTM zone 13N	6342	NAVD88 height
13RFN125670.las	NAD83(2011) / UTM zone 13N	6342	NAVD88 height
13RFN125685.las	NAD83(2011) / UTM zone 13N	6342	NAVD88 height
13RFN125700.las	NAD83(2011) / UTM zone 13N	6342	NAVD88 height
13RFN125715.las	NAD83(2011) / UTM zone 13N	6342	NAVD88 height
13RFN125730.las	NAD83(2011) / UTM zone 13N	6342	NAVD88 height
13RFN125745.las	NAD83(2011) / UTM zone 13N	6342	NAVD88 height
13RFN125760.las	NAD83(2011) / UTM zone 13N	6342	NAVD88 height
13RFN125775.las	NAD83(2011) / UTM zone 13N	6342	NAVD88 height
13RFN125790.las	NAD83(2011) / UTM zone 13N	6342	NAVD88 height
13RFN125805.las	NAD83(2011) / UTM zone 13N	6342	NAVD88 height
13RFN125820.las	NAD83(2011) / UTM zone 13N	6342	NAVD88 height
13RFN125835.las	NAD83(2011) / UTM zone 13N	6342	NAVD88 height
13RFN125850.las	NAD83(2011) / UTM zone 13N	6342	NAVD88 height
13RFN125865.las	NAD83(2011) / UTM zone 13N	6342	NAVD88 height
13RFN125880.las	NAD83(2011) / UTM zone 13N	6342	NAVD88 height
13RFN125895.las	NAD83(2011) / UTM zone 13N	6342	NAVD88 height
13RFN125910.las	NAD83(2011) / UTM zone 13N	6342	NAVD88 height
13RFN125925.las	NAD83(2011) / UTM zone 13N	6342	NAVD88 height
13RFN125940.las	NAD83(2011) / UTM zone 13N	6342	NAVD88 height
13RFN125955.las	NAD83(2011) / UTM zone 13N	6342	NAVD88 height
13RFN125970.las	NAD83(2011) / UTM zone 13N	6342	NAVD88 height
13RFN125985.las	NAD83(2011) / UTM zone 13N	6342	NAVD88 height

DPH-5 Report on Coordinate Reference System - continued

File	Horizontal CRS	EPSG Code	Vertical CRS
13RFN140370.las	NAD83(2011) / UTM zone 13N	6342	NAVD88 height
13RFN140385.las	NAD83(2011) / UTM zone 13N	6342	NAVD88 height
13RFN140400.las	NAD83(2011) / UTM zone 13N	6342	NAVD88 height
13RFN140415.las	NAD83(2011) / UTM zone 13N	6342	NAVD88 height
13RFN140430.las	NAD83(2011) / UTM zone 13N	6342	NAVD88 height
13RFN140445.las	NAD83(2011) / UTM zone 13N	6342	NAVD88 height
13RFN140460.las	NAD83(2011) / UTM zone 13N	6342	NAVD88 height
13RFN140475.las	NAD83(2011) / UTM zone 13N	6342	NAVD88 height
13RFN140490.las	NAD83(2011) / UTM zone 13N	6342	NAVD88 height
13RFN140505.las	NAD83(2011) / UTM zone 13N	6342	NAVD88 height
13RFN140520.las	NAD83(2011) / UTM zone 13N	6342	NAVD88 height
13RFN140535.las	NAD83(2011) / UTM zone 13N	6342	NAVD88 height
13RFN140550.las	NAD83(2011) / UTM zone 13N	6342	NAVD88 height
13RFN140565.las	NAD83(2011) / UTM zone 13N	6342	NAVD88 height
13RFN140580.las	NAD83(2011) / UTM zone 13N	6342	NAVD88 height
13RFN140595.las	NAD83(2011) / UTM zone 13N	6342	NAVD88 height
13RFN140610.las	NAD83(2011) / UTM zone 13N	6342	NAVD88 height
13RFN140625.las	NAD83(2011) / UTM zone 13N	6342	NAVD88 height
13RFN140640.las	NAD83(2011) / UTM zone 13N	6342	NAVD88 height
13RFN140655.las	NAD83(2011) / UTM zone 13N	6342	NAVD88 height
13RFN140670.las	NAD83(2011) / UTM zone 13N	6342	NAVD88 height
13RFN140685.las	NAD83(2011) / UTM zone 13N	6342	NAVD88 height
13RFN140700.las	NAD83(2011) / UTM zone 13N	6342	NAVD88 height
13RFN140715.las	NAD83(2011) / UTM zone 13N	6342	NAVD88 height
13RFN140730.las	NAD83(2011) / UTM zone 13N	6342	NAVD88 height
13RFN140745.las	NAD83(2011) / UTM zone 13N	6342	NAVD88 height
13RFN140760.las	NAD83(2011) / UTM zone 13N	6342	NAVD88 height
13RFN140775.las	NAD83(2011) / UTM zone 13N	6342	NAVD88 height
13RFN140790.las	NAD83(2011) / UTM zone 13N	6342	NAVD88 height
13RFN140805.las	NAD83(2011) / UTM zone 13N	6342	NAVD88 height
13RFN140820.las	NAD83(2011) / UTM zone 13N	6342	NAVD88 height
13RFN140835.las	NAD83(2011) / UTM zone 13N	6342	NAVD88 height

DPH-5 Report on Coordinate Reference System - continued

File	Horizontal CRS	EPSG Code	Vertical CRS
13RFN140850.las	NAD83(2011) / UTM zone 13N	6342	NAVD88 height
13RFN140865.las	NAD83(2011) / UTM zone 13N	6342	NAVD88 height
13RFN140880.las	NAD83(2011) / UTM zone 13N	6342	NAVD88 height
13RFN140895.las	NAD83(2011) / UTM zone 13N	6342	NAVD88 height
13RFN140910.las	NAD83(2011) / UTM zone 13N	6342	NAVD88 height
13RFN140925.las	NAD83(2011) / UTM zone 13N	6342	NAVD88 height
13RFN140940.las	NAD83(2011) / UTM zone 13N	6342	NAVD88 height
13RFN140955.las	NAD83(2011) / UTM zone 13N	6342	NAVD88 height
13RFN140970.las	NAD83(2011) / UTM zone 13N	6342	NAVD88 height
13RFN140985.las	NAD83(2011) / UTM zone 13N	6342	NAVD88 height
13RFN155370.las	NAD83(2011) / UTM zone 13N	6342	NAVD88 height
13RFN155385.las	NAD83(2011) / UTM zone 13N	6342	NAVD88 height
13RFN155400.las	NAD83(2011) / UTM zone 13N	6342	NAVD88 height
13RFN155415.las	NAD83(2011) / UTM zone 13N	6342	NAVD88 height
13RFN155430.las	NAD83(2011) / UTM zone 13N	6342	NAVD88 height
13RFN155445.las	NAD83(2011) / UTM zone 13N	6342	NAVD88 height
13RFN155460.las	NAD83(2011) / UTM zone 13N	6342	NAVD88 height
13RFN155475.las	NAD83(2011) / UTM zone 13N	6342	NAVD88 height
13RFN155490.las	NAD83(2011) / UTM zone 13N	6342	NAVD88 height
13RFN155505.las	NAD83(2011) / UTM zone 13N	6342	NAVD88 height
13RFN155520.las	NAD83(2011) / UTM zone 13N	6342	NAVD88 height
13RFN155535.las	NAD83(2011) / UTM zone 13N	6342	NAVD88 height
13RFN155550.las	NAD83(2011) / UTM zone 13N	6342	NAVD88 height
13RFN155565.las	NAD83(2011) / UTM zone 13N	6342	NAVD88 height
13RFN155580.las	NAD83(2011) / UTM zone 13N	6342	NAVD88 height
13RFN155595.las	NAD83(2011) / UTM zone 13N	6342	NAVD88 height
13RFN155610.las	NAD83(2011) / UTM zone 13N	6342	NAVD88 height
13RFN155625.las	NAD83(2011) / UTM zone 13N	6342	NAVD88 height
13RFN155640.las	NAD83(2011) / UTM zone 13N	6342	NAVD88 height
13RFN155655.las	NAD83(2011) / UTM zone 13N	6342	NAVD88 height
13RFN155670.las	NAD83(2011) / UTM zone 13N	6342	NAVD88 height
13RFN155685.las	NAD83(2011) / UTM zone 13N	6342	NAVD88 height

DPH-5 Report on Coordinate Reference System

- continued

File	Horizontal CRS	EPSG Code	Vertical CRS
13RFN155700.las	NAD83(2011) / UTM zone 13N	6342	NAVD88 height
13RFN155715.las	NAD83(2011) / UTM zone 13N	6342	NAVD88 height
13RFN155730.las	NAD83(2011) / UTM zone 13N	6342	NAVD88 height
13RFN155745.las	NAD83(2011) / UTM zone 13N	6342	NAVD88 height
13RFN155760.las	NAD83(2011) / UTM zone 13N	6342	NAVD88 height
13RFN155775.las	NAD83(2011) / UTM zone 13N	6342	NAVD88 height
13RFN155790.las	NAD83(2011) / UTM zone 13N	6342	NAVD88 height
13RFN155805.las	NAD83(2011) / UTM zone 13N	6342	NAVD88 height
13RFN155820.las	NAD83(2011) / UTM zone 13N	6342	NAVD88 height
13RFN155835.las	NAD83(2011) / UTM zone 13N	6342	NAVD88 height
13RFN155850.las	NAD83(2011) / UTM zone 13N	6342	NAVD88 height
13RFN155865.las	NAD83(2011) / UTM zone 13N	6342	NAVD88 height
13RFN155880.las	NAD83(2011) / UTM zone 13N	6342	NAVD88 height
13RFN155895.las	NAD83(2011) / UTM zone 13N	6342	NAVD88 height
13RFN155910.las	NAD83(2011) / UTM zone 13N	6342	NAVD88 height
13RFN155925.las	NAD83(2011) / UTM zone 13N	6342	NAVD88 height
13RFN155940.las	NAD83(2011) / UTM zone 13N	6342	NAVD88 height
13RFN155955.las	NAD83(2011) / UTM zone 13N	6342	NAVD88 height
13RFN155970.las	NAD83(2011) / UTM zone 13N	6342	NAVD88 height
13RFN155985.las	NAD83(2011) / UTM zone 13N	6342	NAVD88 height
13RFN170325.las	NAD83(2011) / UTM zone 13N	6342	NAVD88 height
13RFN170340.las	NAD83(2011) / UTM zone 13N	6342	NAVD88 height
13RFN170355.las	NAD83(2011) / UTM zone 13N	6342	NAVD88 height
13RFN170370.las	NAD83(2011) / UTM zone 13N	6342	NAVD88 height
13RFN170385.las	NAD83(2011) / UTM zone 13N	6342	NAVD88 height
13RFN170400.las	NAD83(2011) / UTM zone 13N	6342	NAVD88 height
13RFN170415.las	NAD83(2011) / UTM zone 13N	6342	NAVD88 height
13RFN170430.las	NAD83(2011) / UTM zone 13N	6342	NAVD88 height
13RFN170445.las	NAD83(2011) / UTM zone 13N	6342	NAVD88 height
13RFN170460.las	NAD83(2011) / UTM zone 13N	6342	NAVD88 height
13RFN170475.las	NAD83(2011) / UTM zone 13N	6342	NAVD88 height
13RFN170490.las	NAD83(2011) / UTM zone 13N	6342	NAVD88 height

DPH-5 Report on Coordinate Reference System - continued

File	Horizontal CRS	EPSG Code	Vertical CRS
13RFN170505.las	NAD83(2011) / UTM zone 13N	6342	NAVD88 height
13RFN170520.las	NAD83(2011) / UTM zone 13N	6342	NAVD88 height
13RFN170535.las	NAD83(2011) / UTM zone 13N	6342	NAVD88 height
13RFN170550.las	NAD83(2011) / UTM zone 13N	6342	NAVD88 height
13RFN170565.las	NAD83(2011) / UTM zone 13N	6342	NAVD88 height
13RFN170580.las	NAD83(2011) / UTM zone 13N	6342	NAVD88 height
13RFN170595.las	NAD83(2011) / UTM zone 13N	6342	NAVD88 height
13RFN170610.las	NAD83(2011) / UTM zone 13N	6342	NAVD88 height
13RFN170625.las	NAD83(2011) / UTM zone 13N	6342	NAVD88 height
13RFN170640.las	NAD83(2011) / UTM zone 13N	6342	NAVD88 height
13RFN170655.las	NAD83(2011) / UTM zone 13N	6342	NAVD88 height
13RFN170670.las	NAD83(2011) / UTM zone 13N	6342	NAVD88 height
13RFN170685.las	NAD83(2011) / UTM zone 13N	6342	NAVD88 height
13RFN170700.las	NAD83(2011) / UTM zone 13N	6342	NAVD88 height
13RFN170715.las	NAD83(2011) / UTM zone 13N	6342	NAVD88 height
13RFN170730.las	NAD83(2011) / UTM zone 13N	6342	NAVD88 height
13RFN170745.las	NAD83(2011) / UTM zone 13N	6342	NAVD88 height
13RFN170760.las	NAD83(2011) / UTM zone 13N	6342	NAVD88 height
13RFN170775.las	NAD83(2011) / UTM zone 13N	6342	NAVD88 height
13RFN170790.las	NAD83(2011) / UTM zone 13N	6342	NAVD88 height
13RFN170805.las	NAD83(2011) / UTM zone 13N	6342	NAVD88 height
13RFN170820.las	NAD83(2011) / UTM zone 13N	6342	NAVD88 height
13RFN170835.las	NAD83(2011) / UTM zone 13N	6342	NAVD88 height
13RFN170850.las	NAD83(2011) / UTM zone 13N	6342	NAVD88 height
13RFN170865.las	NAD83(2011) / UTM zone 13N	6342	NAVD88 height
13RFN170880.las	NAD83(2011) / UTM zone 13N	6342	NAVD88 height
13RFN170895.las	NAD83(2011) / UTM zone 13N	6342	NAVD88 height
13RFN170910.las	NAD83(2011) / UTM zone 13N	6342	NAVD88 height
13RFN170925.las	NAD83(2011) / UTM zone 13N	6342	NAVD88 height
13RFN170940.las	NAD83(2011) / UTM zone 13N	6342	NAVD88 height
13RFN170955.las	NAD83(2011) / UTM zone 13N	6342	NAVD88 height
13RFN170970.las	NAD83(2011) / UTM zone 13N	6342	NAVD88 height

DPH-5 Report on Coordinate Reference System - continued

File	Horizontal CRS	EPSG Code	Vertical CRS
13RFN170985.las	NAD83(2011) / UTM zone 13N	6342	NAVD88 height
13RFN185325.las	NAD83(2011) / UTM zone 13N	6342	NAVD88 height
13RFN185340.las	NAD83(2011) / UTM zone 13N	6342	NAVD88 height
13RFN185355.las	NAD83(2011) / UTM zone 13N	6342	NAVD88 height
13RFN185370.las	NAD83(2011) / UTM zone 13N	6342	NAVD88 height
13RFN185385.las	NAD83(2011) / UTM zone 13N	6342	NAVD88 height
13RFN185400.las	NAD83(2011) / UTM zone 13N	6342	NAVD88 height
13RFN185415.las	NAD83(2011) / UTM zone 13N	6342	NAVD88 height
13RFN185430.las	NAD83(2011) / UTM zone 13N	6342	NAVD88 height
13RFN185445.las	NAD83(2011) / UTM zone 13N	6342	NAVD88 height
13RFN185460.las	NAD83(2011) / UTM zone 13N	6342	NAVD88 height
13RFN185475.las	NAD83(2011) / UTM zone 13N	6342	NAVD88 height
13RFN185490.las	NAD83(2011) / UTM zone 13N	6342	NAVD88 height
13RFN185505.las	NAD83(2011) / UTM zone 13N	6342	NAVD88 height
13RFN185520.las	NAD83(2011) / UTM zone 13N	6342	NAVD88 height
13RFN185535.las	NAD83(2011) / UTM zone 13N	6342	NAVD88 height
13RFN185550.las	NAD83(2011) / UTM zone 13N	6342	NAVD88 height
13RFN185565.las	NAD83(2011) / UTM zone 13N	6342	NAVD88 height
13RFN185580.las	NAD83(2011) / UTM zone 13N	6342	NAVD88 height
13RFN185595.las	NAD83(2011) / UTM zone 13N	6342	NAVD88 height
13RFN185610.las	NAD83(2011) / UTM zone 13N	6342	NAVD88 height
13RFN185625.las	NAD83(2011) / UTM zone 13N	6342	NAVD88 height
13RFN185640.las	NAD83(2011) / UTM zone 13N	6342	NAVD88 height
13RFN185655.las	NAD83(2011) / UTM zone 13N	6342	NAVD88 height
13RFN185670.las	NAD83(2011) / UTM zone 13N	6342	NAVD88 height
13RFN185685.las	NAD83(2011) / UTM zone 13N	6342	NAVD88 height
13RFN185700.las	NAD83(2011) / UTM zone 13N	6342	NAVD88 height
13RFN185715.las	NAD83(2011) / UTM zone 13N	6342	NAVD88 height
13RFN185730.las	NAD83(2011) / UTM zone 13N	6342	NAVD88 height
13RFN185745.las	NAD83(2011) / UTM zone 13N	6342	NAVD88 height
13RFN185760.las	NAD83(2011) / UTM zone 13N	6342	NAVD88 height
13RFN185775.las	NAD83(2011) / UTM zone 13N	6342	NAVD88 height

DPH-5 Report on Coordinate Reference System

- continued

File	Horizontal CRS	EPSG Code	Vertical CRS
13RFN185790.las	NAD83(2011) / UTM zone 13N	6342	NAVD88 height
13RFN185805.las	NAD83(2011) / UTM zone 13N	6342	NAVD88 height
13RFN185820.las	NAD83(2011) / UTM zone 13N	6342	NAVD88 height
13RFN185835.las	NAD83(2011) / UTM zone 13N	6342	NAVD88 height
13RFN185850.las	NAD83(2011) / UTM zone 13N	6342	NAVD88 height
13RFN185865.las	NAD83(2011) / UTM zone 13N	6342	NAVD88 height
13RFN185880.las	NAD83(2011) / UTM zone 13N	6342	NAVD88 height
13RFN185895.las	NAD83(2011) / UTM zone 13N	6342	NAVD88 height
13RFN185910.las	NAD83(2011) / UTM zone 13N	6342	NAVD88 height
13RFN185925.las	NAD83(2011) / UTM zone 13N	6342	NAVD88 height
13RFN185940.las	NAD83(2011) / UTM zone 13N	6342	NAVD88 height
13RFN185955.las	NAD83(2011) / UTM zone 13N	6342	NAVD88 height
13RFN185970.las	NAD83(2011) / UTM zone 13N	6342	NAVD88 height
13RFN185985.las	NAD83(2011) / UTM zone 13N	6342	NAVD88 height
13RFN200325.las	NAD83(2011) / UTM zone 13N	6342	NAVD88 height
13RFN200340.las	NAD83(2011) / UTM zone 13N	6342	NAVD88 height
13RFN200355.las	NAD83(2011) / UTM zone 13N	6342	NAVD88 height
13RFN200370.las	NAD83(2011) / UTM zone 13N	6342	NAVD88 height
13RFN200385.las	NAD83(2011) / UTM zone 13N	6342	NAVD88 height
13RFN200400.las	NAD83(2011) / UTM zone 13N	6342	NAVD88 height
13RFN200415.las	NAD83(2011) / UTM zone 13N	6342	NAVD88 height
13RFN200430.las	NAD83(2011) / UTM zone 13N	6342	NAVD88 height
13RFN200445.las	NAD83(2011) / UTM zone 13N	6342	NAVD88 height
13RFN200460.las	NAD83(2011) / UTM zone 13N	6342	NAVD88 height
13RFN200475.las	NAD83(2011) / UTM zone 13N	6342	NAVD88 height
13RFN200490.las	NAD83(2011) / UTM zone 13N	6342	NAVD88 height
13RFN200505.las	NAD83(2011) / UTM zone 13N	6342	NAVD88 height
13RFN200520.las	NAD83(2011) / UTM zone 13N	6342	NAVD88 height
13RFN200535.las	NAD83(2011) / UTM zone 13N	6342	NAVD88 height
13RFN200550.las	NAD83(2011) / UTM zone 13N	6342	NAVD88 height
13RFN200565.las	NAD83(2011) / UTM zone 13N	6342	NAVD88 height
13RFN200580.las	NAD83(2011) / UTM zone 13N	6342	NAVD88 height

DPH-5 Report on Coordinate Reference System - continued

File	Horizontal CRS	EPSG Code	Vertical CRS
13RFN200595.las	NAD83(2011) / UTM zone 13N	6342	NAVD88 height
13RFN200610.las	NAD83(2011) / UTM zone 13N	6342	NAVD88 height
13RFN200625.las	NAD83(2011) / UTM zone 13N	6342	NAVD88 height
13RFN200640.las	NAD83(2011) / UTM zone 13N	6342	NAVD88 height
13RFN200655.las	NAD83(2011) / UTM zone 13N	6342	NAVD88 height
13RFN200670.las	NAD83(2011) / UTM zone 13N	6342	NAVD88 height
13RFN200685.las	NAD83(2011) / UTM zone 13N	6342	NAVD88 height
13RFN200700.las	NAD83(2011) / UTM zone 13N	6342	NAVD88 height
13RFN200715.las	NAD83(2011) / UTM zone 13N	6342	NAVD88 height
13RFN200730.las	NAD83(2011) / UTM zone 13N	6342	NAVD88 height
13RFN200745.las	NAD83(2011) / UTM zone 13N	6342	NAVD88 height
13RFN200760.las	NAD83(2011) / UTM zone 13N	6342	NAVD88 height
13RFN200775.las	NAD83(2011) / UTM zone 13N	6342	NAVD88 height
13RFN200790.las	NAD83(2011) / UTM zone 13N	6342	NAVD88 height
13RFN200805.las	NAD83(2011) / UTM zone 13N	6342	NAVD88 height
13RFN200820.las	NAD83(2011) / UTM zone 13N	6342	NAVD88 height
13RFN200835.las	NAD83(2011) / UTM zone 13N	6342	NAVD88 height
13RFN200850.las	NAD83(2011) / UTM zone 13N	6342	NAVD88 height
13RFN200865.las	NAD83(2011) / UTM zone 13N	6342	NAVD88 height
13RFN200880.las	NAD83(2011) / UTM zone 13N	6342	NAVD88 height
13RFN200895.las	NAD83(2011) / UTM zone 13N	6342	NAVD88 height
13RFN200910.las	NAD83(2011) / UTM zone 13N	6342	NAVD88 height
13RFN200925.las	NAD83(2011) / UTM zone 13N	6342	NAVD88 height
13RFN200940.las	NAD83(2011) / UTM zone 13N	6342	NAVD88 height
13RFN200955.las	NAD83(2011) / UTM zone 13N	6342	NAVD88 height
13RFN200970.las	NAD83(2011) / UTM zone 13N	6342	NAVD88 height
13RFN200985.las	NAD83(2011) / UTM zone 13N	6342	NAVD88 height
13RFN215295.las	NAD83(2011) / UTM zone 13N	6342	NAVD88 height
13RFN215310.las	NAD83(2011) / UTM zone 13N	6342	NAVD88 height
13RFN215325.las	NAD83(2011) / UTM zone 13N	6342	NAVD88 height
13RFN215340.las	NAD83(2011) / UTM zone 13N	6342	NAVD88 height
13RFN215355.las	NAD83(2011) / UTM zone 13N	6342	NAVD88 height

DPH-5 Report on Coordinate Reference System - continued

File	Horizontal CRS	EPSG Code	Vertical CRS
13RFN215370.las	NAD83(2011) / UTM zone 13N	6342	NAVD88 height
13RFN215385.las	NAD83(2011) / UTM zone 13N	6342	NAVD88 height
13RFN215400.las	NAD83(2011) / UTM zone 13N	6342	NAVD88 height
13RFN215415.las	NAD83(2011) / UTM zone 13N	6342	NAVD88 height
13RFN215430.las	NAD83(2011) / UTM zone 13N	6342	NAVD88 height
13RFN215445.las	NAD83(2011) / UTM zone 13N	6342	NAVD88 height
13RFN215460.las	NAD83(2011) / UTM zone 13N	6342	NAVD88 height
13RFN215475.las	NAD83(2011) / UTM zone 13N	6342	NAVD88 height
13RFN215490.las	NAD83(2011) / UTM zone 13N	6342	NAVD88 height
13RFN215505.las	NAD83(2011) / UTM zone 13N	6342	NAVD88 height
13RFN215520.las	NAD83(2011) / UTM zone 13N	6342	NAVD88 height
13RFN215535.las	NAD83(2011) / UTM zone 13N	6342	NAVD88 height
13RFN215550.las	NAD83(2011) / UTM zone 13N	6342	NAVD88 height
13RFN215565.las	NAD83(2011) / UTM zone 13N	6342	NAVD88 height
13RFN215580.las	NAD83(2011) / UTM zone 13N	6342	NAVD88 height
13RFN215595.las	NAD83(2011) / UTM zone 13N	6342	NAVD88 height
13RFN215610.las	NAD83(2011) / UTM zone 13N	6342	NAVD88 height
13RFN215625.las	NAD83(2011) / UTM zone 13N	6342	NAVD88 height
13RFN215640.las	NAD83(2011) / UTM zone 13N	6342	NAVD88 height
13RFN215655.las	NAD83(2011) / UTM zone 13N	6342	NAVD88 height
13RFN215670.las	NAD83(2011) / UTM zone 13N	6342	NAVD88 height
13RFN215685.las	NAD83(2011) / UTM zone 13N	6342	NAVD88 height
13RFN215700.las	NAD83(2011) / UTM zone 13N	6342	NAVD88 height
13RFN215715.las	NAD83(2011) / UTM zone 13N	6342	NAVD88 height
13RFN215730.las	NAD83(2011) / UTM zone 13N	6342	NAVD88 height
13RFN215745.las	NAD83(2011) / UTM zone 13N	6342	NAVD88 height
13RFN215760.las	NAD83(2011) / UTM zone 13N	6342	NAVD88 height
13RFN215775.las	NAD83(2011) / UTM zone 13N	6342	NAVD88 height
13RFN215790.las	NAD83(2011) / UTM zone 13N	6342	NAVD88 height
13RFN215805.las	NAD83(2011) / UTM zone 13N	6342	NAVD88 height
13RFN215820.las	NAD83(2011) / UTM zone 13N	6342	NAVD88 height
13RFN215835.las	NAD83(2011) / UTM zone 13N	6342	NAVD88 height

DPH-5 Report on Coordinate Reference System - continued

File	Horizontal CRS	EPSG Code	Vertical CRS
13RFN215850.las	NAD83(2011) / UTM zone 13N	6342	NAVD88 height
13RFN215865.las	NAD83(2011) / UTM zone 13N	6342	NAVD88 height
13RFN215880.las	NAD83(2011) / UTM zone 13N	6342	NAVD88 height
13RFN215895.las	NAD83(2011) / UTM zone 13N	6342	NAVD88 height
13RFN215910.las	NAD83(2011) / UTM zone 13N	6342	NAVD88 height
13RFN215925.las	NAD83(2011) / UTM zone 13N	6342	NAVD88 height
13RFN215940.las	NAD83(2011) / UTM zone 13N	6342	NAVD88 height
13RFN215955.las	NAD83(2011) / UTM zone 13N	6342	NAVD88 height
13RFN215970.las	NAD83(2011) / UTM zone 13N	6342	NAVD88 height
13RFN215985.las	NAD83(2011) / UTM zone 13N	6342	NAVD88 height
13RFN230280.las	NAD83(2011) / UTM zone 13N	6342	NAVD88 height
13RFN230295.las	NAD83(2011) / UTM zone 13N	6342	NAVD88 height
13RFN230310.las	NAD83(2011) / UTM zone 13N	6342	NAVD88 height
13RFN230325.las	NAD83(2011) / UTM zone 13N	6342	NAVD88 height
13RFN230340.las	NAD83(2011) / UTM zone 13N	6342	NAVD88 height
13RFN230355.las	NAD83(2011) / UTM zone 13N	6342	NAVD88 height
13RFN230370.las	NAD83(2011) / UTM zone 13N	6342	NAVD88 height
13RFN230385.las	NAD83(2011) / UTM zone 13N	6342	NAVD88 height
13RFN230400.las	NAD83(2011) / UTM zone 13N	6342	NAVD88 height
13RFN230415.las	NAD83(2011) / UTM zone 13N	6342	NAVD88 height
13RFN230430.las	NAD83(2011) / UTM zone 13N	6342	NAVD88 height
13RFN230445.las	NAD83(2011) / UTM zone 13N	6342	NAVD88 height
13RFN230460.las	NAD83(2011) / UTM zone 13N	6342	NAVD88 height
13RFN230475.las	NAD83(2011) / UTM zone 13N	6342	NAVD88 height
13RFN230490.las	NAD83(2011) / UTM zone 13N	6342	NAVD88 height
13RFN230505.las	NAD83(2011) / UTM zone 13N	6342	NAVD88 height
13RFN230520.las	NAD83(2011) / UTM zone 13N	6342	NAVD88 height
13RFN230535.las	NAD83(2011) / UTM zone 13N	6342	NAVD88 height
13RFN230550.las	NAD83(2011) / UTM zone 13N	6342	NAVD88 height
13RFN230565.las	NAD83(2011) / UTM zone 13N	6342	NAVD88 height
13RFN230580.las	NAD83(2011) / UTM zone 13N	6342	NAVD88 height
13RFN230595.las	NAD83(2011) / UTM zone 13N	6342	NAVD88 height

DPH-5 Report on Coordinate Reference System - continued

File	Horizontal CRS	EPSG Code	Vertical CRS
13RFN230610.las	NAD83(2011) / UTM zone 13N	6342	NAVD88 height
13RFN230625.las	NAD83(2011) / UTM zone 13N	6342	NAVD88 height
13RFN230640.las	NAD83(2011) / UTM zone 13N	6342	NAVD88 height
13RFN230655.las	NAD83(2011) / UTM zone 13N	6342	NAVD88 height
13RFN230670.las	NAD83(2011) / UTM zone 13N	6342	NAVD88 height
13RFN230685.las	NAD83(2011) / UTM zone 13N	6342	NAVD88 height
13RFN230700.las	NAD83(2011) / UTM zone 13N	6342	NAVD88 height
13RFN230715.las	NAD83(2011) / UTM zone 13N	6342	NAVD88 height
13RFN230730.las	NAD83(2011) / UTM zone 13N	6342	NAVD88 height
13RFN230745.las	NAD83(2011) / UTM zone 13N	6342	NAVD88 height
13RFN230760.las	NAD83(2011) / UTM zone 13N	6342	NAVD88 height
13RFN230775.las	NAD83(2011) / UTM zone 13N	6342	NAVD88 height
13RFN230790.las	NAD83(2011) / UTM zone 13N	6342	NAVD88 height
13RFN230805.las	NAD83(2011) / UTM zone 13N	6342	NAVD88 height
13RFN230820.las	NAD83(2011) / UTM zone 13N	6342	NAVD88 height
13RFN230835.las	NAD83(2011) / UTM zone 13N	6342	NAVD88 height
13RFN230850.las	NAD83(2011) / UTM zone 13N	6342	NAVD88 height
13RFN230865.las	NAD83(2011) / UTM zone 13N	6342	NAVD88 height
13RFN230880.las	NAD83(2011) / UTM zone 13N	6342	NAVD88 height
13RFN230895.las	NAD83(2011) / UTM zone 13N	6342	NAVD88 height
13RFN230910.las	NAD83(2011) / UTM zone 13N	6342	NAVD88 height
13RFN230925.las	NAD83(2011) / UTM zone 13N	6342	NAVD88 height
13RFN230940.las	NAD83(2011) / UTM zone 13N	6342	NAVD88 height
13RFN230955.las	NAD83(2011) / UTM zone 13N	6342	NAVD88 height
13RFN230970.las	NAD83(2011) / UTM zone 13N	6342	NAVD88 height
13RFN230985.las	NAD83(2011) / UTM zone 13N	6342	NAVD88 height
13RFN245280.las	NAD83(2011) / UTM zone 13N	6342	NAVD88 height
13RFN245295.las	NAD83(2011) / UTM zone 13N	6342	NAVD88 height
13RFN245310.las	NAD83(2011) / UTM zone 13N	6342	NAVD88 height
13RFN245325.las	NAD83(2011) / UTM zone 13N	6342	NAVD88 height
13RFN245340.las	NAD83(2011) / UTM zone 13N	6342	NAVD88 height
13RFN245355.las	NAD83(2011) / UTM zone 13N	6342	NAVD88 height

DPH-5 Report on Coordinate Reference System - continued

File	Horizontal CRS	EPSG Code	Vertical CRS
13RFN245370.las	NAD83(2011) / UTM zone 13N	6342	NAVD88 height
13RFN245385.las	NAD83(2011) / UTM zone 13N	6342	NAVD88 height
13RFN245400.las	NAD83(2011) / UTM zone 13N	6342	NAVD88 height
13RFN245415.las	NAD83(2011) / UTM zone 13N	6342	NAVD88 height
13RFN245430.las	NAD83(2011) / UTM zone 13N	6342	NAVD88 height
13RFN245445.las	NAD83(2011) / UTM zone 13N	6342	NAVD88 height
13RFN245460.las	NAD83(2011) / UTM zone 13N	6342	NAVD88 height
13RFN245475.las	NAD83(2011) / UTM zone 13N	6342	NAVD88 height
13RFN245490.las	NAD83(2011) / UTM zone 13N	6342	NAVD88 height
13RFN245505.las	NAD83(2011) / UTM zone 13N	6342	NAVD88 height
13RFN245520.las	NAD83(2011) / UTM zone 13N	6342	NAVD88 height
13RFN245535.las	NAD83(2011) / UTM zone 13N	6342	NAVD88 height
13RFN245550.las	NAD83(2011) / UTM zone 13N	6342	NAVD88 height
13RFN245565.las	NAD83(2011) / UTM zone 13N	6342	NAVD88 height
13RFN245580.las	NAD83(2011) / UTM zone 13N	6342	NAVD88 height
13RFN245595.las	NAD83(2011) / UTM zone 13N	6342	NAVD88 height
13RFN245610.las	NAD83(2011) / UTM zone 13N	6342	NAVD88 height
13RFN245625.las	NAD83(2011) / UTM zone 13N	6342	NAVD88 height
13RFN245640.las	NAD83(2011) / UTM zone 13N	6342	NAVD88 height
13RFN245655.las	NAD83(2011) / UTM zone 13N	6342	NAVD88 height
13RFN245670.las	NAD83(2011) / UTM zone 13N	6342	NAVD88 height
13RFN245685.las	NAD83(2011) / UTM zone 13N	6342	NAVD88 height
13RFN245700.las	NAD83(2011) / UTM zone 13N	6342	NAVD88 height
13RFN245715.las	NAD83(2011) / UTM zone 13N	6342	NAVD88 height
13RFN245730.las	NAD83(2011) / UTM zone 13N	6342	NAVD88 height
13RFN245745.las	NAD83(2011) / UTM zone 13N	6342	NAVD88 height
13RFN245760.las	NAD83(2011) / UTM zone 13N	6342	NAVD88 height
13RFN245775.las	NAD83(2011) / UTM zone 13N	6342	NAVD88 height
13RFN245790.las	NAD83(2011) / UTM zone 13N	6342	NAVD88 height
13RFN245805.las	NAD83(2011) / UTM zone 13N	6342	NAVD88 height
13RFN245820.las	NAD83(2011) / UTM zone 13N	6342	NAVD88 height
13RFN245835.las	NAD83(2011) / UTM zone 13N	6342	NAVD88 height

DPH-5 Report on Coordinate Reference System - continued

File	Horizontal CRS	EPSG Code	Vertical CRS
13RFN245850.las	NAD83(2011) / UTM zone 13N	6342	NAVD88 height
13RFN245865.las	NAD83(2011) / UTM zone 13N	6342	NAVD88 height
13RFN245880.las	NAD83(2011) / UTM zone 13N	6342	NAVD88 height
13RFN245895.las	NAD83(2011) / UTM zone 13N	6342	NAVD88 height
13RFN245910.las	NAD83(2011) / UTM zone 13N	6342	NAVD88 height
13RFN245925.las	NAD83(2011) / UTM zone 13N	6342	NAVD88 height
13RFN245940.las	NAD83(2011) / UTM zone 13N	6342	NAVD88 height
13RFN245955.las	NAD83(2011) / UTM zone 13N	6342	NAVD88 height
13RFN245970.las	NAD83(2011) / UTM zone 13N	6342	NAVD88 height
13RFN245985.las	NAD83(2011) / UTM zone 13N	6342	NAVD88 height
13RFN260280.las	NAD83(2011) / UTM zone 13N	6342	NAVD88 height
13RFN260295.las	NAD83(2011) / UTM zone 13N	6342	NAVD88 height
13RFN260310.las	NAD83(2011) / UTM zone 13N	6342	NAVD88 height
13RFN260325.las	NAD83(2011) / UTM zone 13N	6342	NAVD88 height
13RFN260340.las	NAD83(2011) / UTM zone 13N	6342	NAVD88 height
13RFN260355.las	NAD83(2011) / UTM zone 13N	6342	NAVD88 height
13RFN260370.las	NAD83(2011) / UTM zone 13N	6342	NAVD88 height
13RFN260385.las	NAD83(2011) / UTM zone 13N	6342	NAVD88 height
13RFN260400.las	NAD83(2011) / UTM zone 13N	6342	NAVD88 height
13RFN260415.las	NAD83(2011) / UTM zone 13N	6342	NAVD88 height
13RFN260430.las	NAD83(2011) / UTM zone 13N	6342	NAVD88 height
13RFN260445.las	NAD83(2011) / UTM zone 13N	6342	NAVD88 height
13RFN260460.las	NAD83(2011) / UTM zone 13N	6342	NAVD88 height
13RFN260475.las	NAD83(2011) / UTM zone 13N	6342	NAVD88 height
13RFN260490.las	NAD83(2011) / UTM zone 13N	6342	NAVD88 height
13RFN260505.las	NAD83(2011) / UTM zone 13N	6342	NAVD88 height
13RFN260520.las	NAD83(2011) / UTM zone 13N	6342	NAVD88 height
13RFN260535.las	NAD83(2011) / UTM zone 13N	6342	NAVD88 height
13RFN260550.las	NAD83(2011) / UTM zone 13N	6342	NAVD88 height
13RFN260565.las	NAD83(2011) / UTM zone 13N	6342	NAVD88 height
13RFN260580.las	NAD83(2011) / UTM zone 13N	6342	NAVD88 height
13RFN260595.las	NAD83(2011) / UTM zone 13N	6342	NAVD88 height

DPH-5 Report on Coordinate Reference System - continued

File	Horizontal CRS	EPSG Code	Vertical CRS
13RFN260610.las	NAD83(2011) / UTM zone 13N	6342	NAVD88 height
13RFN260625.las	NAD83(2011) / UTM zone 13N	6342	NAVD88 height
13RFN260640.las	NAD83(2011) / UTM zone 13N	6342	NAVD88 height
13RFN260655.las	NAD83(2011) / UTM zone 13N	6342	NAVD88 height
13RFN260670.las	NAD83(2011) / UTM zone 13N	6342	NAVD88 height
13RFN260685.las	NAD83(2011) / UTM zone 13N	6342	NAVD88 height
13RFN260700.las	NAD83(2011) / UTM zone 13N	6342	NAVD88 height
13RFN260715.las	NAD83(2011) / UTM zone 13N	6342	NAVD88 height
13RFN260730.las	NAD83(2011) / UTM zone 13N	6342	NAVD88 height
13RFN260745.las	NAD83(2011) / UTM zone 13N	6342	NAVD88 height
13RFN260760.las	NAD83(2011) / UTM zone 13N	6342	NAVD88 height
13RFN260775.las	NAD83(2011) / UTM zone 13N	6342	NAVD88 height
13RFN260790.las	NAD83(2011) / UTM zone 13N	6342	NAVD88 height
13RFN260805.las	NAD83(2011) / UTM zone 13N	6342	NAVD88 height
13RFN260820.las	NAD83(2011) / UTM zone 13N	6342	NAVD88 height
13RFN260835.las	NAD83(2011) / UTM zone 13N	6342	NAVD88 height
13RFN260850.las	NAD83(2011) / UTM zone 13N	6342	NAVD88 height
13RFN260865.las	NAD83(2011) / UTM zone 13N	6342	NAVD88 height
13RFN260880.las	NAD83(2011) / UTM zone 13N	6342	NAVD88 height
13RFN260895.las	NAD83(2011) / UTM zone 13N	6342	NAVD88 height
13RFN260910.las	NAD83(2011) / UTM zone 13N	6342	NAVD88 height
13RFN260925.las	NAD83(2011) / UTM zone 13N	6342	NAVD88 height
13RFN260940.las	NAD83(2011) / UTM zone 13N	6342	NAVD88 height
13RFN260955.las	NAD83(2011) / UTM zone 13N	6342	NAVD88 height
13RFN260970.las	NAD83(2011) / UTM zone 13N	6342	NAVD88 height
13RFN260985.las	NAD83(2011) / UTM zone 13N	6342	NAVD88 height
13RFN275265.las	NAD83(2011) / UTM zone 13N	6342	NAVD88 height
13RFN275280.las	NAD83(2011) / UTM zone 13N	6342	NAVD88 height
13RFN275295.las	NAD83(2011) / UTM zone 13N	6342	NAVD88 height
13RFN275310.las	NAD83(2011) / UTM zone 13N	6342	NAVD88 height
13RFN275325.las	NAD83(2011) / UTM zone 13N	6342	NAVD88 height
13RFN275340.las	NAD83(2011) / UTM zone 13N	6342	NAVD88 height

DPH-5 Report on Coordinate Reference System - continued

File	Horizontal CRS	EPSG Code	Vertical CRS
13RFN275355.las	NAD83(2011) / UTM zone 13N	6342	NAVD88 height
13RFN275370.las	NAD83(2011) / UTM zone 13N	6342	NAVD88 height
13RFN275385.las	NAD83(2011) / UTM zone 13N	6342	NAVD88 height
13RFN275400.las	NAD83(2011) / UTM zone 13N	6342	NAVD88 height
13RFN275415.las	NAD83(2011) / UTM zone 13N	6342	NAVD88 height
13RFN275430.las	NAD83(2011) / UTM zone 13N	6342	NAVD88 height
13RFN275445.las	NAD83(2011) / UTM zone 13N	6342	NAVD88 height
13RFN275460.las	NAD83(2011) / UTM zone 13N	6342	NAVD88 height
13RFN275475.las	NAD83(2011) / UTM zone 13N	6342	NAVD88 height
13RFN275490.las	NAD83(2011) / UTM zone 13N	6342	NAVD88 height
13RFN275505.las	NAD83(2011) / UTM zone 13N	6342	NAVD88 height
13RFN275520.las	NAD83(2011) / UTM zone 13N	6342	NAVD88 height
13RFN275535.las	NAD83(2011) / UTM zone 13N	6342	NAVD88 height
13RFN275550.las	NAD83(2011) / UTM zone 13N	6342	NAVD88 height
13RFN275565.las	NAD83(2011) / UTM zone 13N	6342	NAVD88 height
13RFN275580.las	NAD83(2011) / UTM zone 13N	6342	NAVD88 height
13RFN275595.las	NAD83(2011) / UTM zone 13N	6342	NAVD88 height
13RFN275610.las	NAD83(2011) / UTM zone 13N	6342	NAVD88 height
13RFN275625.las	NAD83(2011) / UTM zone 13N	6342	NAVD88 height
13RFN275640.las	NAD83(2011) / UTM zone 13N	6342	NAVD88 height
13RFN275655.las	NAD83(2011) / UTM zone 13N	6342	NAVD88 height
13RFN275670.las	NAD83(2011) / UTM zone 13N	6342	NAVD88 height
13RFN275685.las	NAD83(2011) / UTM zone 13N	6342	NAVD88 height
13RFN275700.las	NAD83(2011) / UTM zone 13N	6342	NAVD88 height
13RFN275715.las	NAD83(2011) / UTM zone 13N	6342	NAVD88 height
13RFN275730.las	NAD83(2011) / UTM zone 13N	6342	NAVD88 height
13RFN275745.las	NAD83(2011) / UTM zone 13N	6342	NAVD88 height
13RFN275760.las	NAD83(2011) / UTM zone 13N	6342	NAVD88 height
13RFN275775.las	NAD83(2011) / UTM zone 13N	6342	NAVD88 height
13RFN275790.las	NAD83(2011) / UTM zone 13N	6342	NAVD88 height
13RFN275805.las	NAD83(2011) / UTM zone 13N	6342	NAVD88 height
13RFN275820.las	NAD83(2011) / UTM zone 13N	6342	NAVD88 height

DPH-5 Report on Coordinate Reference System - continued

File	Horizontal CRS	EPSG Code	Vertical CRS
13RFN275835.las	NAD83(2011) / UTM zone 13N	6342	NAVD88 height
13RFN275850.las	NAD83(2011) / UTM zone 13N	6342	NAVD88 height
13RFN275865.las	NAD83(2011) / UTM zone 13N	6342	NAVD88 height
13RFN275880.las	NAD83(2011) / UTM zone 13N	6342	NAVD88 height
13RFN275895.las	NAD83(2011) / UTM zone 13N	6342	NAVD88 height
13RFN275910.las	NAD83(2011) / UTM zone 13N	6342	NAVD88 height
13RFN275925.las	NAD83(2011) / UTM zone 13N	6342	NAVD88 height
13RFN275940.las	NAD83(2011) / UTM zone 13N	6342	NAVD88 height
13RFN275955.las	NAD83(2011) / UTM zone 13N	6342	NAVD88 height
13RFN275970.las	NAD83(2011) / UTM zone 13N	6342	NAVD88 height
13RFN275985.las	NAD83(2011) / UTM zone 13N	6342	NAVD88 height
13RFN290265.las	NAD83(2011) / UTM zone 13N	6342	NAVD88 height
13RFN290280.las	NAD83(2011) / UTM zone 13N	6342	NAVD88 height
13RFN290295.las	NAD83(2011) / UTM zone 13N	6342	NAVD88 height
13RFN290310.las	NAD83(2011) / UTM zone 13N	6342	NAVD88 height
13RFN290325.las	NAD83(2011) / UTM zone 13N	6342	NAVD88 height
13RFN290340.las	NAD83(2011) / UTM zone 13N	6342	NAVD88 height
13RFN290355.las	NAD83(2011) / UTM zone 13N	6342	NAVD88 height
13RFN290370.las	NAD83(2011) / UTM zone 13N	6342	NAVD88 height
13RFN290385.las	NAD83(2011) / UTM zone 13N	6342	NAVD88 height
13RFN290400.las	NAD83(2011) / UTM zone 13N	6342	NAVD88 height
13RFN290415.las	NAD83(2011) / UTM zone 13N	6342	NAVD88 height
13RFN290430.las	NAD83(2011) / UTM zone 13N	6342	NAVD88 height
13RFN290445.las	NAD83(2011) / UTM zone 13N	6342	NAVD88 height
13RFN290460.las	NAD83(2011) / UTM zone 13N	6342	NAVD88 height
13RFN290475.las	NAD83(2011) / UTM zone 13N	6342	NAVD88 height
13RFN290490.las	NAD83(2011) / UTM zone 13N	6342	NAVD88 height
13RFN290505.las	NAD83(2011) / UTM zone 13N	6342	NAVD88 height
13RFN290520.las	NAD83(2011) / UTM zone 13N	6342	NAVD88 height
13RFN290535.las	NAD83(2011) / UTM zone 13N	6342	NAVD88 height
13RFN290550.las	NAD83(2011) / UTM zone 13N	6342	NAVD88 height
13RFN290565.las	NAD83(2011) / UTM zone 13N	6342	NAVD88 height

DPH-5 Report on Coordinate Reference System - continued

File	Horizontal CRS	EPSG Code	Vertical CRS
13RFN290580.las	NAD83(2011) / UTM zone 13N	6342	NAVD88 height
13RFN290595.las	NAD83(2011) / UTM zone 13N	6342	NAVD88 height
13RFN290610.las	NAD83(2011) / UTM zone 13N	6342	NAVD88 height
13RFN290625.las	NAD83(2011) / UTM zone 13N	6342	NAVD88 height
13RFN290640.las	NAD83(2011) / UTM zone 13N	6342	NAVD88 height
13RFN290655.las	NAD83(2011) / UTM zone 13N	6342	NAVD88 height
13RFN290670.las	NAD83(2011) / UTM zone 13N	6342	NAVD88 height
13RFN290685.las	NAD83(2011) / UTM zone 13N	6342	NAVD88 height
13RFN290700.las	NAD83(2011) / UTM zone 13N	6342	NAVD88 height
13RFN290715.las	NAD83(2011) / UTM zone 13N	6342	NAVD88 height
13RFN290730.las	NAD83(2011) / UTM zone 13N	6342	NAVD88 height
13RFN290745.las	NAD83(2011) / UTM zone 13N	6342	NAVD88 height
13RFN290760.las	NAD83(2011) / UTM zone 13N	6342	NAVD88 height
13RFN290775.las	NAD83(2011) / UTM zone 13N	6342	NAVD88 height
13RFN290790.las	NAD83(2011) / UTM zone 13N	6342	NAVD88 height
13RFN290805.las	NAD83(2011) / UTM zone 13N	6342	NAVD88 height
13RFN290820.las	NAD83(2011) / UTM zone 13N	6342	NAVD88 height
13RFN290835.las	NAD83(2011) / UTM zone 13N	6342	NAVD88 height
13RFN290850.las	NAD83(2011) / UTM zone 13N	6342	NAVD88 height
13RFN290865.las	NAD83(2011) / UTM zone 13N	6342	NAVD88 height
13RFN290880.las	NAD83(2011) / UTM zone 13N	6342	NAVD88 height
13RFN290895.las	NAD83(2011) / UTM zone 13N	6342	NAVD88 height
13RFN290910.las	NAD83(2011) / UTM zone 13N	6342	NAVD88 height
13RFN290925.las	NAD83(2011) / UTM zone 13N	6342	NAVD88 height
13RFN290940.las	NAD83(2011) / UTM zone 13N	6342	NAVD88 height
13RFN290955.las	NAD83(2011) / UTM zone 13N	6342	NAVD88 height
13RFN290970.las	NAD83(2011) / UTM zone 13N	6342	NAVD88 height
13RFN290985.las	NAD83(2011) / UTM zone 13N	6342	NAVD88 height
13RFN305250.las	NAD83(2011) / UTM zone 13N	6342	NAVD88 height
13RFN305265.las	NAD83(2011) / UTM zone 13N	6342	NAVD88 height
13RFN305280.las	NAD83(2011) / UTM zone 13N	6342	NAVD88 height
13RFN305295.las	NAD83(2011) / UTM zone 13N	6342	NAVD88 height

DPH-5 Report on Coordinate Reference System - continued

File	Horizontal CRS	EPSG Code	Vertical CRS
13RFN305310.las	NAD83(2011) / UTM zone 13N	6342	NAVD88 height
13RFN305325.las	NAD83(2011) / UTM zone 13N	6342	NAVD88 height
13RFN305340.las	NAD83(2011) / UTM zone 13N	6342	NAVD88 height
13RFN305355.las	NAD83(2011) / UTM zone 13N	6342	NAVD88 height
13RFN305370.las	NAD83(2011) / UTM zone 13N	6342	NAVD88 height
13RFN305385.las	NAD83(2011) / UTM zone 13N	6342	NAVD88 height
13RFN305400.las	NAD83(2011) / UTM zone 13N	6342	NAVD88 height
13RFN305415.las	NAD83(2011) / UTM zone 13N	6342	NAVD88 height
13RFN305430.las	NAD83(2011) / UTM zone 13N	6342	NAVD88 height
13RFN305445.las	NAD83(2011) / UTM zone 13N	6342	NAVD88 height
13RFN305460.las	NAD83(2011) / UTM zone 13N	6342	NAVD88 height
13RFN305475.las	NAD83(2011) / UTM zone 13N	6342	NAVD88 height
13RFN305490.las	NAD83(2011) / UTM zone 13N	6342	NAVD88 height
13RFN305505.las	NAD83(2011) / UTM zone 13N	6342	NAVD88 height
13RFN305520.las	NAD83(2011) / UTM zone 13N	6342	NAVD88 height
13RFN305535.las	NAD83(2011) / UTM zone 13N	6342	NAVD88 height
13RFN305550.las	NAD83(2011) / UTM zone 13N	6342	NAVD88 height
13RFN305565.las	NAD83(2011) / UTM zone 13N	6342	NAVD88 height
13RFN305580.las	NAD83(2011) / UTM zone 13N	6342	NAVD88 height
13RFN305595.las	NAD83(2011) / UTM zone 13N	6342	NAVD88 height
13RFN305610.las	NAD83(2011) / UTM zone 13N	6342	NAVD88 height
13RFN305625.las	NAD83(2011) / UTM zone 13N	6342	NAVD88 height
13RFN305640.las	NAD83(2011) / UTM zone 13N	6342	NAVD88 height
13RFN305655.las	NAD83(2011) / UTM zone 13N	6342	NAVD88 height
13RFN305670.las	NAD83(2011) / UTM zone 13N	6342	NAVD88 height
13RFN305685.las	NAD83(2011) / UTM zone 13N	6342	NAVD88 height
13RFN305700.las	NAD83(2011) / UTM zone 13N	6342	NAVD88 height
13RFN305715.las	NAD83(2011) / UTM zone 13N	6342	NAVD88 height
13RFN305730.las	NAD83(2011) / UTM zone 13N	6342	NAVD88 height
13RFN305745.las	NAD83(2011) / UTM zone 13N	6342	NAVD88 height
13RFN305760.las	NAD83(2011) / UTM zone 13N	6342	NAVD88 height
13RFN305775.las	NAD83(2011) / UTM zone 13N	6342	NAVD88 height

DPH-5 Report on Coordinate Reference System - continued

File	Horizontal CRS	EPSG Code	Vertical CRS
13RFN305790.las	NAD83(2011) / UTM zone 13N	6342	NAVD88 height
13RFN305805.las	NAD83(2011) / UTM zone 13N	6342	NAVD88 height
13RFN305820.las	NAD83(2011) / UTM zone 13N	6342	NAVD88 height
13RFN305835.las	NAD83(2011) / UTM zone 13N	6342	NAVD88 height
13RFN305850.las	NAD83(2011) / UTM zone 13N	6342	NAVD88 height
13RFN305865.las	NAD83(2011) / UTM zone 13N	6342	NAVD88 height
13RFN305880.las	NAD83(2011) / UTM zone 13N	6342	NAVD88 height
13RFN305895.las	NAD83(2011) / UTM zone 13N	6342	NAVD88 height
13RFN305910.las	NAD83(2011) / UTM zone 13N	6342	NAVD88 height
13RFN305925.las	NAD83(2011) / UTM zone 13N	6342	NAVD88 height
13RFN305940.las	NAD83(2011) / UTM zone 13N	6342	NAVD88 height
13RFN305955.las	NAD83(2011) / UTM zone 13N	6342	NAVD88 height
13RFN305970.las	NAD83(2011) / UTM zone 13N	6342	NAVD88 height
13RFN305985.las	NAD83(2011) / UTM zone 13N	6342	NAVD88 height
13RFN320250.las	NAD83(2011) / UTM zone 13N	6342	NAVD88 height
13RFN320265.las	NAD83(2011) / UTM zone 13N	6342	NAVD88 height
13RFN320280.las	NAD83(2011) / UTM zone 13N	6342	NAVD88 height
13RFN320295.las	NAD83(2011) / UTM zone 13N	6342	NAVD88 height
13RFN320310.las	NAD83(2011) / UTM zone 13N	6342	NAVD88 height
13RFN320325.las	NAD83(2011) / UTM zone 13N	6342	NAVD88 height
13RFN320340.las	NAD83(2011) / UTM zone 13N	6342	NAVD88 height
13RFN320355.las	NAD83(2011) / UTM zone 13N	6342	NAVD88 height
13RFN320370.las	NAD83(2011) / UTM zone 13N	6342	NAVD88 height
13RFN320385.las	NAD83(2011) / UTM zone 13N	6342	NAVD88 height
13RFN320400.las	NAD83(2011) / UTM zone 13N	6342	NAVD88 height
13RFN320415.las	NAD83(2011) / UTM zone 13N	6342	NAVD88 height
13RFN320430.las	NAD83(2011) / UTM zone 13N	6342	NAVD88 height
13RFN320445.las	NAD83(2011) / UTM zone 13N	6342	NAVD88 height
13RFN320460.las	NAD83(2011) / UTM zone 13N	6342	NAVD88 height
13RFN320475.las	NAD83(2011) / UTM zone 13N	6342	NAVD88 height
13RFN320490.las	NAD83(2011) / UTM zone 13N	6342	NAVD88 height
13RFN320505.las	NAD83(2011) / UTM zone 13N	6342	NAVD88 height

DPH-5 Report on Coordinate Reference System - continued

File	Horizontal CRS	EPSG Code	Vertical CRS
13RFN320520.las	NAD83(2011) / UTM zone 13N	6342	NAVD88 height
13RFN320535.las	NAD83(2011) / UTM zone 13N	6342	NAVD88 height
13RFN320550.las	NAD83(2011) / UTM zone 13N	6342	NAVD88 height
13RFN320565.las	NAD83(2011) / UTM zone 13N	6342	NAVD88 height
13RFN320580.las	NAD83(2011) / UTM zone 13N	6342	NAVD88 height
13RFN320595.las	NAD83(2011) / UTM zone 13N	6342	NAVD88 height
13RFN320610.las	NAD83(2011) / UTM zone 13N	6342	NAVD88 height
13RFN320625.las	NAD83(2011) / UTM zone 13N	6342	NAVD88 height
13RFN320640.las	NAD83(2011) / UTM zone 13N	6342	NAVD88 height
13RFN320655.las	NAD83(2011) / UTM zone 13N	6342	NAVD88 height
13RFN320670.las	NAD83(2011) / UTM zone 13N	6342	NAVD88 height
13RFN320685.las	NAD83(2011) / UTM zone 13N	6342	NAVD88 height
13RFN320700.las	NAD83(2011) / UTM zone 13N	6342	NAVD88 height
13RFN320715.las	NAD83(2011) / UTM zone 13N	6342	NAVD88 height
13RFN320730.las	NAD83(2011) / UTM zone 13N	6342	NAVD88 height
13RFN320745.las	NAD83(2011) / UTM zone 13N	6342	NAVD88 height
13RFN320760.las	NAD83(2011) / UTM zone 13N	6342	NAVD88 height
13RFN320775.las	NAD83(2011) / UTM zone 13N	6342	NAVD88 height
13RFN320790.las	NAD83(2011) / UTM zone 13N	6342	NAVD88 height
13RFN320805.las	NAD83(2011) / UTM zone 13N	6342	NAVD88 height
13RFN320820.las	NAD83(2011) / UTM zone 13N	6342	NAVD88 height
13RFN320835.las	NAD83(2011) / UTM zone 13N	6342	NAVD88 height
13RFN320850.las	NAD83(2011) / UTM zone 13N	6342	NAVD88 height
13RFN320865.las	NAD83(2011) / UTM zone 13N	6342	NAVD88 height
13RFN320880.las	NAD83(2011) / UTM zone 13N	6342	NAVD88 height
13RFN320895.las	NAD83(2011) / UTM zone 13N	6342	NAVD88 height
13RFN320910.las	NAD83(2011) / UTM zone 13N	6342	NAVD88 height
13RFN320925.las	NAD83(2011) / UTM zone 13N	6342	NAVD88 height
13RFN320940.las	NAD83(2011) / UTM zone 13N	6342	NAVD88 height
13RFN320955.las	NAD83(2011) / UTM zone 13N	6342	NAVD88 height
13RFN320970.las	NAD83(2011) / UTM zone 13N	6342	NAVD88 height
13RFN320985.las	NAD83(2011) / UTM zone 13N	6342	NAVD88 height

DPH-5 Report on Coordinate Reference System - continued

File	Horizontal CRS	EPSG Code	Vertical CRS
13RFN335265.las	NAD83(2011) / UTM zone 13N	6342	NAVD88 height
13RFN335280.las	NAD83(2011) / UTM zone 13N	6342	NAVD88 height
13RFN335295.las	NAD83(2011) / UTM zone 13N	6342	NAVD88 height
13RFN335310.las	NAD83(2011) / UTM zone 13N	6342	NAVD88 height
13RFN335325.las	NAD83(2011) / UTM zone 13N	6342	NAVD88 height
13RFN335340.las	NAD83(2011) / UTM zone 13N	6342	NAVD88 height
13RFN335355.las	NAD83(2011) / UTM zone 13N	6342	NAVD88 height
13RFN335370.las	NAD83(2011) / UTM zone 13N	6342	NAVD88 height
13RFN335385.las	NAD83(2011) / UTM zone 13N	6342	NAVD88 height
13RFN335400.las	NAD83(2011) / UTM zone 13N	6342	NAVD88 height
13RFN335415.las	NAD83(2011) / UTM zone 13N	6342	NAVD88 height
13RFN335430.las	NAD83(2011) / UTM zone 13N	6342	NAVD88 height
13RFN335445.las	NAD83(2011) / UTM zone 13N	6342	NAVD88 height
13RFN335460.las	NAD83(2011) / UTM zone 13N	6342	NAVD88 height
13RFN335475.las	NAD83(2011) / UTM zone 13N	6342	NAVD88 height
13RFN335490.las	NAD83(2011) / UTM zone 13N	6342	NAVD88 height
13RFN335505.las	NAD83(2011) / UTM zone 13N	6342	NAVD88 height
13RFN335520.las	NAD83(2011) / UTM zone 13N	6342	NAVD88 height
13RFN335535.las	NAD83(2011) / UTM zone 13N	6342	NAVD88 height
13RFN335550.las	NAD83(2011) / UTM zone 13N	6342	NAVD88 height
13RFN335565.las	NAD83(2011) / UTM zone 13N	6342	NAVD88 height
13RFN335580.las	NAD83(2011) / UTM zone 13N	6342	NAVD88 height
13RFN335595.las	NAD83(2011) / UTM zone 13N	6342	NAVD88 height
13RFN335610.las	NAD83(2011) / UTM zone 13N	6342	NAVD88 height
13RFN335625.las	NAD83(2011) / UTM zone 13N	6342	NAVD88 height
13RFN335640.las	NAD83(2011) / UTM zone 13N	6342	NAVD88 height
13RFN335655.las	NAD83(2011) / UTM zone 13N	6342	NAVD88 height
13RFN335670.las	NAD83(2011) / UTM zone 13N	6342	NAVD88 height
13RFN335685.las	NAD83(2011) / UTM zone 13N	6342	NAVD88 height
13RFN335700.las	NAD83(2011) / UTM zone 13N	6342	NAVD88 height
13RFN335715.las	NAD83(2011) / UTM zone 13N	6342	NAVD88 height
13RFN335730.las	NAD83(2011) / UTM zone 13N	6342	NAVD88 height

DPH-5 Report on Coordinate Reference System

- continued

File	Horizontal CRS	EPSG Code	Vertical CRS
13RFN335745.las	NAD83(2011) / UTM zone 13N	6342	NAVD88 height
13RFN335760.las	NAD83(2011) / UTM zone 13N	6342	NAVD88 height
13RFN335775.las	NAD83(2011) / UTM zone 13N	6342	NAVD88 height
13RFN335790.las	NAD83(2011) / UTM zone 13N	6342	NAVD88 height
13RFN335805.las	NAD83(2011) / UTM zone 13N	6342	NAVD88 height
13RFN335820.las	NAD83(2011) / UTM zone 13N	6342	NAVD88 height
13RFN335835.las	NAD83(2011) / UTM zone 13N	6342	NAVD88 height
13RFN335850.las	NAD83(2011) / UTM zone 13N	6342	NAVD88 height
13RFN335865.las	NAD83(2011) / UTM zone 13N	6342	NAVD88 height
13RFN335880.las	NAD83(2011) / UTM zone 13N	6342	NAVD88 height
13RFN335895.las	NAD83(2011) / UTM zone 13N	6342	NAVD88 height
13RFN335910.las	NAD83(2011) / UTM zone 13N	6342	NAVD88 height
13RFN335925.las	NAD83(2011) / UTM zone 13N	6342	NAVD88 height
13RFN335940.las	NAD83(2011) / UTM zone 13N	6342	NAVD88 height
13RFN335955.las	NAD83(2011) / UTM zone 13N	6342	NAVD88 height
13RFN335970.las	NAD83(2011) / UTM zone 13N	6342	NAVD88 height
13RFN335985.las	NAD83(2011) / UTM zone 13N	6342	NAVD88 height
13RFN350250.las	NAD83(2011) / UTM zone 13N	6342	NAVD88 height
13RFN350265.las	NAD83(2011) / UTM zone 13N	6342	NAVD88 height
13RFN350280.las	NAD83(2011) / UTM zone 13N	6342	NAVD88 height
13RFN350295.las	NAD83(2011) / UTM zone 13N	6342	NAVD88 height
13RFN350310.las	NAD83(2011) / UTM zone 13N	6342	NAVD88 height
13RFN350325.las	NAD83(2011) / UTM zone 13N	6342	NAVD88 height
13RFN350340.las	NAD83(2011) / UTM zone 13N	6342	NAVD88 height
13RFN350355.las	NAD83(2011) / UTM zone 13N	6342	NAVD88 height
13RFN350370.las	NAD83(2011) / UTM zone 13N	6342	NAVD88 height
13RFN350385.las	NAD83(2011) / UTM zone 13N	6342	NAVD88 height
13RFN350400.las	NAD83(2011) / UTM zone 13N	6342	NAVD88 height
13RFN350415.las	NAD83(2011) / UTM zone 13N	6342	NAVD88 height
13RFN350430.las	NAD83(2011) / UTM zone 13N	6342	NAVD88 height
13RFN350445.las	NAD83(2011) / UTM zone 13N	6342	NAVD88 height
13RFN350460.las	NAD83(2011) / UTM zone 13N	6342	NAVD88 height

DPH-5 Report on Coordinate Reference System - continued

File	Horizontal CRS	EPSG Code	Vertical CRS
13RFN350475.las	NAD83(2011) / UTM zone 13N	6342	NAVD88 height
13RFN350490.las	NAD83(2011) / UTM zone 13N	6342	NAVD88 height
13RFN350505.las	NAD83(2011) / UTM zone 13N	6342	NAVD88 height
13RFN350520.las	NAD83(2011) / UTM zone 13N	6342	NAVD88 height
13RFN350535.las	NAD83(2011) / UTM zone 13N	6342	NAVD88 height
13RFN350550.las	NAD83(2011) / UTM zone 13N	6342	NAVD88 height
13RFN350565.las	NAD83(2011) / UTM zone 13N	6342	NAVD88 height
13RFN350580.las	NAD83(2011) / UTM zone 13N	6342	NAVD88 height
13RFN350595.las	NAD83(2011) / UTM zone 13N	6342	NAVD88 height
13RFN350610.las	NAD83(2011) / UTM zone 13N	6342	NAVD88 height
13RFN350625.las	NAD83(2011) / UTM zone 13N	6342	NAVD88 height
13RFN350640.las	NAD83(2011) / UTM zone 13N	6342	NAVD88 height
13RFN350655.las	NAD83(2011) / UTM zone 13N	6342	NAVD88 height
13RFN350670.las	NAD83(2011) / UTM zone 13N	6342	NAVD88 height
13RFN350685.las	NAD83(2011) / UTM zone 13N	6342	NAVD88 height
13RFN350700.las	NAD83(2011) / UTM zone 13N	6342	NAVD88 height
13RFN350715.las	NAD83(2011) / UTM zone 13N	6342	NAVD88 height
13RFN350730.las	NAD83(2011) / UTM zone 13N	6342	NAVD88 height
13RFN350745.las	NAD83(2011) / UTM zone 13N	6342	NAVD88 height
13RFN350760.las	NAD83(2011) / UTM zone 13N	6342	NAVD88 height
13RFN350775.las	NAD83(2011) / UTM zone 13N	6342	NAVD88 height
13RFN350790.las	NAD83(2011) / UTM zone 13N	6342	NAVD88 height
13RFN350805.las	NAD83(2011) / UTM zone 13N	6342	NAVD88 height
13RFN350820.las	NAD83(2011) / UTM zone 13N	6342	NAVD88 height
13RFN350835.las	NAD83(2011) / UTM zone 13N	6342	NAVD88 height
13RFN350850.las	NAD83(2011) / UTM zone 13N	6342	NAVD88 height
13RFN350865.las	NAD83(2011) / UTM zone 13N	6342	NAVD88 height
13RFN350880.las	NAD83(2011) / UTM zone 13N	6342	NAVD88 height
13RFN350895.las	NAD83(2011) / UTM zone 13N	6342	NAVD88 height
13RFN350910.las	NAD83(2011) / UTM zone 13N	6342	NAVD88 height
13RFN350925.las	NAD83(2011) / UTM zone 13N	6342	NAVD88 height
13RFN350940.las	NAD83(2011) / UTM zone 13N	6342	NAVD88 height

DPH-5 Report on Coordinate Reference System - continued

File	Horizontal CRS	EPSG Code	Vertical CRS
13RFN350955.las	NAD83(2011) / UTM zone 13N	6342	NAVD88 height
13RFN350970.las	NAD83(2011) / UTM zone 13N	6342	NAVD88 height
13RFN350985.las	NAD83(2011) / UTM zone 13N	6342	NAVD88 height
13RFN365250.las	NAD83(2011) / UTM zone 13N	6342	NAVD88 height
13RFN365265.las	NAD83(2011) / UTM zone 13N	6342	NAVD88 height
13RFN365280.las	NAD83(2011) / UTM zone 13N	6342	NAVD88 height
13RFN365295.las	NAD83(2011) / UTM zone 13N	6342	NAVD88 height
13RFN365310.las	NAD83(2011) / UTM zone 13N	6342	NAVD88 height
13RFN365325.las	NAD83(2011) / UTM zone 13N	6342	NAVD88 height
13RFN365340.las	NAD83(2011) / UTM zone 13N	6342	NAVD88 height
13RFN365355.las	NAD83(2011) / UTM zone 13N	6342	NAVD88 height
13RFN365370.las	NAD83(2011) / UTM zone 13N	6342	NAVD88 height
13RFN365385.las	NAD83(2011) / UTM zone 13N	6342	NAVD88 height
13RFN365400.las	NAD83(2011) / UTM zone 13N	6342	NAVD88 height
13RFN365415.las	NAD83(2011) / UTM zone 13N	6342	NAVD88 height
13RFN365430.las	NAD83(2011) / UTM zone 13N	6342	NAVD88 height
13RFN365445.las	NAD83(2011) / UTM zone 13N	6342	NAVD88 height
13RFN365460.las	NAD83(2011) / UTM zone 13N	6342	NAVD88 height
13RFN365475.las	NAD83(2011) / UTM zone 13N	6342	NAVD88 height
13RFN365490.las	NAD83(2011) / UTM zone 13N	6342	NAVD88 height
13RFN365505.las	NAD83(2011) / UTM zone 13N	6342	NAVD88 height
13RFN365520.las	NAD83(2011) / UTM zone 13N	6342	NAVD88 height
13RFN365535.las	NAD83(2011) / UTM zone 13N	6342	NAVD88 height
13RFN365550.las	NAD83(2011) / UTM zone 13N	6342	NAVD88 height
13RFN365565.las	NAD83(2011) / UTM zone 13N	6342	NAVD88 height
13RFN365580.las	NAD83(2011) / UTM zone 13N	6342	NAVD88 height
13RFN365595.las	NAD83(2011) / UTM zone 13N	6342	NAVD88 height
13RFN365610.las	NAD83(2011) / UTM zone 13N	6342	NAVD88 height
13RFN365625.las	NAD83(2011) / UTM zone 13N	6342	NAVD88 height
13RFN365640.las	NAD83(2011) / UTM zone 13N	6342	NAVD88 height
13RFN365655.las	NAD83(2011) / UTM zone 13N	6342	NAVD88 height
13RFN365670.las	NAD83(2011) / UTM zone 13N	6342	NAVD88 height

DPH-5 Report on Coordinate Reference System

- continued

File	Horizontal CRS	EPSG Code	Vertical CRS
13RFN365685.las	NAD83(2011) / UTM zone 13N	6342	NAVD88 height
13RFN365700.las	NAD83(2011) / UTM zone 13N	6342	NAVD88 height
13RFN365715.las	NAD83(2011) / UTM zone 13N	6342	NAVD88 height
13RFN365730.las	NAD83(2011) / UTM zone 13N	6342	NAVD88 height
13RFN365745.las	NAD83(2011) / UTM zone 13N	6342	NAVD88 height
13RFN365760.las	NAD83(2011) / UTM zone 13N	6342	NAVD88 height
13RFN365775.las	NAD83(2011) / UTM zone 13N	6342	NAVD88 height
13RFN365790.las	NAD83(2011) / UTM zone 13N	6342	NAVD88 height
13RFN365805.las	NAD83(2011) / UTM zone 13N	6342	NAVD88 height
13RFN365820.las	NAD83(2011) / UTM zone 13N	6342	NAVD88 height
13RFN365835.las	NAD83(2011) / UTM zone 13N	6342	NAVD88 height
13RFN365850.las	NAD83(2011) / UTM zone 13N	6342	NAVD88 height
13RFN365865.las	NAD83(2011) / UTM zone 13N	6342	NAVD88 height
13RFN365880.las	NAD83(2011) / UTM zone 13N	6342	NAVD88 height
13RFN365895.las	NAD83(2011) / UTM zone 13N	6342	NAVD88 height
13RFN365910.las	NAD83(2011) / UTM zone 13N	6342	NAVD88 height
13RFN365925.las	NAD83(2011) / UTM zone 13N	6342	NAVD88 height
13RFN365940.las	NAD83(2011) / UTM zone 13N	6342	NAVD88 height
13RFN365955.las	NAD83(2011) / UTM zone 13N	6342	NAVD88 height
13RFN365970.las	NAD83(2011) / UTM zone 13N	6342	NAVD88 height
13RFN365985.las	NAD83(2011) / UTM zone 13N	6342	NAVD88 height
13RFN380250.las	NAD83(2011) / UTM zone 13N	6342	NAVD88 height
13RFN380265.las	NAD83(2011) / UTM zone 13N	6342	NAVD88 height
13RFN380280.las	NAD83(2011) / UTM zone 13N	6342	NAVD88 height
13RFN380295.las	NAD83(2011) / UTM zone 13N	6342	NAVD88 height
13RFN380310.las	NAD83(2011) / UTM zone 13N	6342	NAVD88 height
13RFN380325.las	NAD83(2011) / UTM zone 13N	6342	NAVD88 height
13RFN380340.las	NAD83(2011) / UTM zone 13N	6342	NAVD88 height
13RFN380355.las	NAD83(2011) / UTM zone 13N	6342	NAVD88 height
13RFN380370.las	NAD83(2011) / UTM zone 13N	6342	NAVD88 height
13RFN380385.las	NAD83(2011) / UTM zone 13N	6342	NAVD88 height
13RFN380400.las	NAD83(2011) / UTM zone 13N	6342	NAVD88 height

DPH-5 Report on Coordinate Reference System - continued

File	Horizontal CRS	EPSG Code	Vertical CRS
13RFN380415.las	NAD83(2011) / UTM zone 13N	6342	NAVD88 height
13RFN380430.las	NAD83(2011) / UTM zone 13N	6342	NAVD88 height
13RFN380445.las	NAD83(2011) / UTM zone 13N	6342	NAVD88 height
13RFN380460.las	NAD83(2011) / UTM zone 13N	6342	NAVD88 height
13RFN380475.las	NAD83(2011) / UTM zone 13N	6342	NAVD88 height
13RFN380490.las	NAD83(2011) / UTM zone 13N	6342	NAVD88 height
13RFN380505.las	NAD83(2011) / UTM zone 13N	6342	NAVD88 height
13RFN380520.las	NAD83(2011) / UTM zone 13N	6342	NAVD88 height
13RFN380535.las	NAD83(2011) / UTM zone 13N	6342	NAVD88 height
13RFN380550.las	NAD83(2011) / UTM zone 13N	6342	NAVD88 height
13RFN380565.las	NAD83(2011) / UTM zone 13N	6342	NAVD88 height
13RFN380580.las	NAD83(2011) / UTM zone 13N	6342	NAVD88 height
13RFN380595.las	NAD83(2011) / UTM zone 13N	6342	NAVD88 height
13RFN380610.las	NAD83(2011) / UTM zone 13N	6342	NAVD88 height
13RFN380625.las	NAD83(2011) / UTM zone 13N	6342	NAVD88 height
13RFN380640.las	NAD83(2011) / UTM zone 13N	6342	NAVD88 height
13RFN380655.las	NAD83(2011) / UTM zone 13N	6342	NAVD88 height
13RFN380670.las	NAD83(2011) / UTM zone 13N	6342	NAVD88 height
13RFN380685.las	NAD83(2011) / UTM zone 13N	6342	NAVD88 height
13RFN380700.las	NAD83(2011) / UTM zone 13N	6342	NAVD88 height
13RFN380715.las	NAD83(2011) / UTM zone 13N	6342	NAVD88 height
13RFN380730.las	NAD83(2011) / UTM zone 13N	6342	NAVD88 height
13RFN380745.las	NAD83(2011) / UTM zone 13N	6342	NAVD88 height
13RFN380760.las	NAD83(2011) / UTM zone 13N	6342	NAVD88 height
13RFN380775.las	NAD83(2011) / UTM zone 13N	6342	NAVD88 height
13RFN380790.las	NAD83(2011) / UTM zone 13N	6342	NAVD88 height
13RFN380805.las	NAD83(2011) / UTM zone 13N	6342	NAVD88 height
13RFN380820.las	NAD83(2011) / UTM zone 13N	6342	NAVD88 height
13RFN380835.las	NAD83(2011) / UTM zone 13N	6342	NAVD88 height
13RFN380850.las	NAD83(2011) / UTM zone 13N	6342	NAVD88 height
13RFN380865.las	NAD83(2011) / UTM zone 13N	6342	NAVD88 height
13RFN380880.las	NAD83(2011) / UTM zone 13N	6342	NAVD88 height

DPH-5 Report on Coordinate Reference System - continued

File	Horizontal CRS	EPSG Code	Vertical CRS
13RFN380895.las	NAD83(2011) / UTM zone 13N	6342	NAVD88 height
13RFN380910.las	NAD83(2011) / UTM zone 13N	6342	NAVD88 height
13RFN380925.las	NAD83(2011) / UTM zone 13N	6342	NAVD88 height
13RFN380940.las	NAD83(2011) / UTM zone 13N	6342	NAVD88 height
13RFN380955.las	NAD83(2011) / UTM zone 13N	6342	NAVD88 height
13RFN380970.las	NAD83(2011) / UTM zone 13N	6342	NAVD88 height
13RFN380985.las	NAD83(2011) / UTM zone 13N	6342	NAVD88 height
13RFN395235.las	NAD83(2011) / UTM zone 13N	6342	NAVD88 height
13RFN395250.las	NAD83(2011) / UTM zone 13N	6342	NAVD88 height
13RFN395265.las	NAD83(2011) / UTM zone 13N	6342	NAVD88 height
13RFN395280.las	NAD83(2011) / UTM zone 13N	6342	NAVD88 height
13RFN395295.las	NAD83(2011) / UTM zone 13N	6342	NAVD88 height
13RFN395310.las	NAD83(2011) / UTM zone 13N	6342	NAVD88 height
13RFN395325.las	NAD83(2011) / UTM zone 13N	6342	NAVD88 height
13RFN395340.las	NAD83(2011) / UTM zone 13N	6342	NAVD88 height
13RFN395355.las	NAD83(2011) / UTM zone 13N	6342	NAVD88 height
13RFN395370.las	NAD83(2011) / UTM zone 13N	6342	NAVD88 height
13RFN395385.las	NAD83(2011) / UTM zone 13N	6342	NAVD88 height
13RFN395400.las	NAD83(2011) / UTM zone 13N	6342	NAVD88 height
13RFN395415.las	NAD83(2011) / UTM zone 13N	6342	NAVD88 height
13RFN395430.las	NAD83(2011) / UTM zone 13N	6342	NAVD88 height
13RFN395445.las	NAD83(2011) / UTM zone 13N	6342	NAVD88 height
13RFN395460.las	NAD83(2011) / UTM zone 13N	6342	NAVD88 height
13RFN395475.las	NAD83(2011) / UTM zone 13N	6342	NAVD88 height
13RFN395490.las	NAD83(2011) / UTM zone 13N	6342	NAVD88 height
13RFN395505.las	NAD83(2011) / UTM zone 13N	6342	NAVD88 height
13RFN395520.las	NAD83(2011) / UTM zone 13N	6342	NAVD88 height
13RFN395535.las	NAD83(2011) / UTM zone 13N	6342	NAVD88 height
13RFN395550.las	NAD83(2011) / UTM zone 13N	6342	NAVD88 height
13RFN395565.las	NAD83(2011) / UTM zone 13N	6342	NAVD88 height
13RFN395580.las	NAD83(2011) / UTM zone 13N	6342	NAVD88 height
13RFN395595.las	NAD83(2011) / UTM zone 13N	6342	NAVD88 height

DPH-5 Report on Coordinate Reference System - continued

File	Horizontal CRS	EPSG Code	Vertical CRS
13RFN395610.las	NAD83(2011) / UTM zone 13N	6342	NAVD88 height
13RFN395625.las	NAD83(2011) / UTM zone 13N	6342	NAVD88 height
13RFN395640.las	NAD83(2011) / UTM zone 13N	6342	NAVD88 height
13RFN395655.las	NAD83(2011) / UTM zone 13N	6342	NAVD88 height
13RFN395670.las	NAD83(2011) / UTM zone 13N	6342	NAVD88 height
13RFN395685.las	NAD83(2011) / UTM zone 13N	6342	NAVD88 height
13RFN395700.las	NAD83(2011) / UTM zone 13N	6342	NAVD88 height
13RFN395715.las	NAD83(2011) / UTM zone 13N	6342	NAVD88 height
13RFN395730.las	NAD83(2011) / UTM zone 13N	6342	NAVD88 height
13RFN395745.las	NAD83(2011) / UTM zone 13N	6342	NAVD88 height
13RFN395760.las	NAD83(2011) / UTM zone 13N	6342	NAVD88 height
13RFN395775.las	NAD83(2011) / UTM zone 13N	6342	NAVD88 height
13RFN395790.las	NAD83(2011) / UTM zone 13N	6342	NAVD88 height
13RFN395805.las	NAD83(2011) / UTM zone 13N	6342	NAVD88 height
13RFN395820.las	NAD83(2011) / UTM zone 13N	6342	NAVD88 height
13RFN395835.las	NAD83(2011) / UTM zone 13N	6342	NAVD88 height
13RFN395850.las	NAD83(2011) / UTM zone 13N	6342	NAVD88 height
13RFN395865.las	NAD83(2011) / UTM zone 13N	6342	NAVD88 height
13RFN395880.las	NAD83(2011) / UTM zone 13N	6342	NAVD88 height
13RFN395895.las	NAD83(2011) / UTM zone 13N	6342	NAVD88 height
13RFN395910.las	NAD83(2011) / UTM zone 13N	6342	NAVD88 height
13RFN395925.las	NAD83(2011) / UTM zone 13N	6342	NAVD88 height
13RFN395940.las	NAD83(2011) / UTM zone 13N	6342	NAVD88 height
13RFN395955.las	NAD83(2011) / UTM zone 13N	6342	NAVD88 height
13RFN395970.las	NAD83(2011) / UTM zone 13N	6342	NAVD88 height
13RFN395985.las	NAD83(2011) / UTM zone 13N	6342	NAVD88 height
13RFN410235.las	NAD83(2011) / UTM zone 13N	6342	NAVD88 height
13RFN410250.las	NAD83(2011) / UTM zone 13N	6342	NAVD88 height
13RFN410265.las	NAD83(2011) / UTM zone 13N	6342	NAVD88 height
13RFN410280.las	NAD83(2011) / UTM zone 13N	6342	NAVD88 height
13RFN410295.las	NAD83(2011) / UTM zone 13N	6342	NAVD88 height
13RFN410310.las	NAD83(2011) / UTM zone 13N	6342	NAVD88 height

DPH-5 Report on Coordinate Reference System - continued

File	Horizontal CRS	EPSG Code	Vertical CRS
13RFN410325.las	NAD83(2011) / UTM zone 13N	6342	NAVD88 height
13RFN410340.las	NAD83(2011) / UTM zone 13N	6342	NAVD88 height
13RFN410355.las	NAD83(2011) / UTM zone 13N	6342	NAVD88 height
13RFN410370.las	NAD83(2011) / UTM zone 13N	6342	NAVD88 height
13RFN410385.las	NAD83(2011) / UTM zone 13N	6342	NAVD88 height
13RFN410400.las	NAD83(2011) / UTM zone 13N	6342	NAVD88 height
13RFN410415.las	NAD83(2011) / UTM zone 13N	6342	NAVD88 height
13RFN410430.las	NAD83(2011) / UTM zone 13N	6342	NAVD88 height
13RFN410445.las	NAD83(2011) / UTM zone 13N	6342	NAVD88 height
13RFN410460.las	NAD83(2011) / UTM zone 13N	6342	NAVD88 height
13RFN410475.las	NAD83(2011) / UTM zone 13N	6342	NAVD88 height
13RFN410490.las	NAD83(2011) / UTM zone 13N	6342	NAVD88 height
13RFN410505.las	NAD83(2011) / UTM zone 13N	6342	NAVD88 height
13RFN410520.las	NAD83(2011) / UTM zone 13N	6342	NAVD88 height
13RFN410535.las	NAD83(2011) / UTM zone 13N	6342	NAVD88 height
13RFN410550.las	NAD83(2011) / UTM zone 13N	6342	NAVD88 height
13RFN410565.las	NAD83(2011) / UTM zone 13N	6342	NAVD88 height
13RFN410580.las	NAD83(2011) / UTM zone 13N	6342	NAVD88 height
13RFN410595.las	NAD83(2011) / UTM zone 13N	6342	NAVD88 height
13RFN410610.las	NAD83(2011) / UTM zone 13N	6342	NAVD88 height
13RFN410625.las	NAD83(2011) / UTM zone 13N	6342	NAVD88 height
13RFN410640.las	NAD83(2011) / UTM zone 13N	6342	NAVD88 height
13RFN410655.las	NAD83(2011) / UTM zone 13N	6342	NAVD88 height
13RFN410670.las	NAD83(2011) / UTM zone 13N	6342	NAVD88 height
13RFN410685.las	NAD83(2011) / UTM zone 13N	6342	NAVD88 height
13RFN410700.las	NAD83(2011) / UTM zone 13N	6342	NAVD88 height
13RFN410715.las	NAD83(2011) / UTM zone 13N	6342	NAVD88 height
13RFN410730.las	NAD83(2011) / UTM zone 13N	6342	NAVD88 height
13RFN410745.las	NAD83(2011) / UTM zone 13N	6342	NAVD88 height
13RFN410760.las	NAD83(2011) / UTM zone 13N	6342	NAVD88 height
13RFN410775.las	NAD83(2011) / UTM zone 13N	6342	NAVD88 height
13RFN410790.las	NAD83(2011) / UTM zone 13N	6342	NAVD88 height

DPH-5 Report on Coordinate Reference System - continued

File	Horizontal CRS	EPSG Code	Vertical CRS
13RFN410805.las	NAD83(2011) / UTM zone 13N	6342	NAVD88 height
13RFN410820.las	NAD83(2011) / UTM zone 13N	6342	NAVD88 height
13RFN410835.las	NAD83(2011) / UTM zone 13N	6342	NAVD88 height
13RFN410850.las	NAD83(2011) / UTM zone 13N	6342	NAVD88 height
13RFN410865.las	NAD83(2011) / UTM zone 13N	6342	NAVD88 height
13RFN410880.las	NAD83(2011) / UTM zone 13N	6342	NAVD88 height
13RFN410895.las	NAD83(2011) / UTM zone 13N	6342	NAVD88 height
13RFN410910.las	NAD83(2011) / UTM zone 13N	6342	NAVD88 height
13RFN410925.las	NAD83(2011) / UTM zone 13N	6342	NAVD88 height
13RFN410940.las	NAD83(2011) / UTM zone 13N	6342	NAVD88 height
13RFN410955.las	NAD83(2011) / UTM zone 13N	6342	NAVD88 height
13RFN410970.las	NAD83(2011) / UTM zone 13N	6342	NAVD88 height
13RFN410985.las	NAD83(2011) / UTM zone 13N	6342	NAVD88 height
13RFN425220.las	NAD83(2011) / UTM zone 13N	6342	NAVD88 height
13RFN425235.las	NAD83(2011) / UTM zone 13N	6342	NAVD88 height
13RFN425250.las	NAD83(2011) / UTM zone 13N	6342	NAVD88 height
13RFN425265.las	NAD83(2011) / UTM zone 13N	6342	NAVD88 height
13RFN425280.las	NAD83(2011) / UTM zone 13N	6342	NAVD88 height
13RFN425295.las	NAD83(2011) / UTM zone 13N	6342	NAVD88 height
13RFN425310.las	NAD83(2011) / UTM zone 13N	6342	NAVD88 height
13RFN425325.las	NAD83(2011) / UTM zone 13N	6342	NAVD88 height
13RFN425340.las	NAD83(2011) / UTM zone 13N	6342	NAVD88 height
13RFN425355.las	NAD83(2011) / UTM zone 13N	6342	NAVD88 height
13RFN425370.las	NAD83(2011) / UTM zone 13N	6342	NAVD88 height
13RFN425385.las	NAD83(2011) / UTM zone 13N	6342	NAVD88 height
13RFN425400.las	NAD83(2011) / UTM zone 13N	6342	NAVD88 height
13RFN425415.las	NAD83(2011) / UTM zone 13N	6342	NAVD88 height
13RFN425430.las	NAD83(2011) / UTM zone 13N	6342	NAVD88 height
13RFN425445.las	NAD83(2011) / UTM zone 13N	6342	NAVD88 height
13RFN425460.las	NAD83(2011) / UTM zone 13N	6342	NAVD88 height
13RFN425475.las	NAD83(2011) / UTM zone 13N	6342	NAVD88 height
13RFN425490.las	NAD83(2011) / UTM zone 13N	6342	NAVD88 height

DPH-5 Report on Coordinate Reference System - continued

File	Horizontal CRS	EPSG Code	Vertical CRS
13RFN425505.las	NAD83(2011) / UTM zone 13N	6342	NAVD88 height
13RFN425520.las	NAD83(2011) / UTM zone 13N	6342	NAVD88 height
13RFN425535.las	NAD83(2011) / UTM zone 13N	6342	NAVD88 height
13RFN425550.las	NAD83(2011) / UTM zone 13N	6342	NAVD88 height
13RFN425565.las	NAD83(2011) / UTM zone 13N	6342	NAVD88 height
13RFN425580.las	NAD83(2011) / UTM zone 13N	6342	NAVD88 height
13RFN425595.las	NAD83(2011) / UTM zone 13N	6342	NAVD88 height
13RFN425610.las	NAD83(2011) / UTM zone 13N	6342	NAVD88 height
13RFN425625.las	NAD83(2011) / UTM zone 13N	6342	NAVD88 height
13RFN425640.las	NAD83(2011) / UTM zone 13N	6342	NAVD88 height
13RFN425655.las	NAD83(2011) / UTM zone 13N	6342	NAVD88 height
13RFN425670.las	NAD83(2011) / UTM zone 13N	6342	NAVD88 height
13RFN425685.las	NAD83(2011) / UTM zone 13N	6342	NAVD88 height
13RFN425700.las	NAD83(2011) / UTM zone 13N	6342	NAVD88 height
13RFN425715.las	NAD83(2011) / UTM zone 13N	6342	NAVD88 height
13RFN425730.las	NAD83(2011) / UTM zone 13N	6342	NAVD88 height
13RFN425745.las	NAD83(2011) / UTM zone 13N	6342	NAVD88 height
13RFN425760.las	NAD83(2011) / UTM zone 13N	6342	NAVD88 height
13RFN425775.las	NAD83(2011) / UTM zone 13N	6342	NAVD88 height
13RFN425790.las	NAD83(2011) / UTM zone 13N	6342	NAVD88 height
13RFN425805.las	NAD83(2011) / UTM zone 13N	6342	NAVD88 height
13RFN425820.las	NAD83(2011) / UTM zone 13N	6342	NAVD88 height
13RFN425835.las	NAD83(2011) / UTM zone 13N	6342	NAVD88 height
13RFN425850.las	NAD83(2011) / UTM zone 13N	6342	NAVD88 height
13RFN425865.las	NAD83(2011) / UTM zone 13N	6342	NAVD88 height
13RFN425880.las	NAD83(2011) / UTM zone 13N	6342	NAVD88 height
13RFN425895.las	NAD83(2011) / UTM zone 13N	6342	NAVD88 height
13RFN425910.las	NAD83(2011) / UTM zone 13N	6342	NAVD88 height
13RFN425925.las	NAD83(2011) / UTM zone 13N	6342	NAVD88 height
13RFN425940.las	NAD83(2011) / UTM zone 13N	6342	NAVD88 height
13RFN425955.las	NAD83(2011) / UTM zone 13N	6342	NAVD88 height
13RFN425970.las	NAD83(2011) / UTM zone 13N	6342	NAVD88 height

DPH-5 Report on Coordinate Reference System

- continued

File	Horizontal CRS	EPSG Code	Vertical CRS
13RFN425985.las	NAD83(2011) / UTM zone 13N	6342	NAVD88 height
13RFN440205.las	NAD83(2011) / UTM zone 13N	6342	NAVD88 height
13RFN440220.las	NAD83(2011) / UTM zone 13N	6342	NAVD88 height
13RFN440235.las	NAD83(2011) / UTM zone 13N	6342	NAVD88 height
13RFN440250.las	NAD83(2011) / UTM zone 13N	6342	NAVD88 height
13RFN440265.las	NAD83(2011) / UTM zone 13N	6342	NAVD88 height
13RFN440280.las	NAD83(2011) / UTM zone 13N	6342	NAVD88 height
13RFN440295.las	NAD83(2011) / UTM zone 13N	6342	NAVD88 height
13RFN440310.las	NAD83(2011) / UTM zone 13N	6342	NAVD88 height
13RFN440325.las	NAD83(2011) / UTM zone 13N	6342	NAVD88 height
13RFN440340.las	NAD83(2011) / UTM zone 13N	6342	NAVD88 height
13RFN440355.las	NAD83(2011) / UTM zone 13N	6342	NAVD88 height
13RFN440370.las	NAD83(2011) / UTM zone 13N	6342	NAVD88 height
13RFN440385.las	NAD83(2011) / UTM zone 13N	6342	NAVD88 height
13RFN440400.las	NAD83(2011) / UTM zone 13N	6342	NAVD88 height
13RFN440415.las	NAD83(2011) / UTM zone 13N	6342	NAVD88 height
13RFN440430.las	NAD83(2011) / UTM zone 13N	6342	NAVD88 height
13RFN440445.las	NAD83(2011) / UTM zone 13N	6342	NAVD88 height
13RFN440460.las	NAD83(2011) / UTM zone 13N	6342	NAVD88 height
13RFN440475.las	NAD83(2011) / UTM zone 13N	6342	NAVD88 height
13RFN440490.las	NAD83(2011) / UTM zone 13N	6342	NAVD88 height
13RFN440505.las	NAD83(2011) / UTM zone 13N	6342	NAVD88 height
13RFN440520.las	NAD83(2011) / UTM zone 13N	6342	NAVD88 height
13RFN440535.las	NAD83(2011) / UTM zone 13N	6342	NAVD88 height
13RFN440550.las	NAD83(2011) / UTM zone 13N	6342	NAVD88 height
13RFN440565.las	NAD83(2011) / UTM zone 13N	6342	NAVD88 height
13RFN440580.las	NAD83(2011) / UTM zone 13N	6342	NAVD88 height
13RFN440595.las	NAD83(2011) / UTM zone 13N	6342	NAVD88 height
13RFN440610.las	NAD83(2011) / UTM zone 13N	6342	NAVD88 height
13RFN440625.las	NAD83(2011) / UTM zone 13N	6342	NAVD88 height
13RFN440640.las	NAD83(2011) / UTM zone 13N	6342	NAVD88 height
13RFN440655.las	NAD83(2011) / UTM zone 13N	6342	NAVD88 height

DPH-5 Report on Coordinate Reference System - continued

File	Horizontal CRS	EPSG Code	Vertical CRS
13RFN440670.las	NAD83(2011) / UTM zone 13N	6342	NAVD88 height
13RFN440685.las	NAD83(2011) / UTM zone 13N	6342	NAVD88 height
13RFN440700.las	NAD83(2011) / UTM zone 13N	6342	NAVD88 height
13RFN440715.las	NAD83(2011) / UTM zone 13N	6342	NAVD88 height
13RFN440730.las	NAD83(2011) / UTM zone 13N	6342	NAVD88 height
13RFN440745.las	NAD83(2011) / UTM zone 13N	6342	NAVD88 height
13RFN440760.las	NAD83(2011) / UTM zone 13N	6342	NAVD88 height
13RFN440775.las	NAD83(2011) / UTM zone 13N	6342	NAVD88 height
13RFN440790.las	NAD83(2011) / UTM zone 13N	6342	NAVD88 height
13RFN440805.las	NAD83(2011) / UTM zone 13N	6342	NAVD88 height
13RFN440820.las	NAD83(2011) / UTM zone 13N	6342	NAVD88 height
13RFN440835.las	NAD83(2011) / UTM zone 13N	6342	NAVD88 height
13RFN440850.las	NAD83(2011) / UTM zone 13N	6342	NAVD88 height
13RFN440865.las	NAD83(2011) / UTM zone 13N	6342	NAVD88 height
13RFN440880.las	NAD83(2011) / UTM zone 13N	6342	NAVD88 height
13RFN440895.las	NAD83(2011) / UTM zone 13N	6342	NAVD88 height
13RFN440910.las	NAD83(2011) / UTM zone 13N	6342	NAVD88 height
13RFN440925.las	NAD83(2011) / UTM zone 13N	6342	NAVD88 height
13RFN440940.las	NAD83(2011) / UTM zone 13N	6342	NAVD88 height
13RFN440955.las	NAD83(2011) / UTM zone 13N	6342	NAVD88 height
13RFN440970.las	NAD83(2011) / UTM zone 13N	6342	NAVD88 height
13RFN440985.las	NAD83(2011) / UTM zone 13N	6342	NAVD88 height
13RFN455190.las	NAD83(2011) / UTM zone 13N	6342	NAVD88 height
13RFN455205.las	NAD83(2011) / UTM zone 13N	6342	NAVD88 height
13RFN455220.las	NAD83(2011) / UTM zone 13N	6342	NAVD88 height
13RFN455235.las	NAD83(2011) / UTM zone 13N	6342	NAVD88 height
13RFN455250.las	NAD83(2011) / UTM zone 13N	6342	NAVD88 height
13RFN455265.las	NAD83(2011) / UTM zone 13N	6342	NAVD88 height
13RFN455280.las	NAD83(2011) / UTM zone 13N	6342	NAVD88 height
13RFN455295.las	NAD83(2011) / UTM zone 13N	6342	NAVD88 height
13RFN455310.las	NAD83(2011) / UTM zone 13N	6342	NAVD88 height
13RFN455325.las	NAD83(2011) / UTM zone 13N	6342	NAVD88 height

DPH-5 Report on Coordinate Reference System - continued

File	Horizontal CRS	EPSG Code	Vertical CRS
13RFN455340.las	NAD83(2011) / UTM zone 13N	6342	NAVD88 height
13RFN455355.las	NAD83(2011) / UTM zone 13N	6342	NAVD88 height
13RFN455370.las	NAD83(2011) / UTM zone 13N	6342	NAVD88 height
13RFN455385.las	NAD83(2011) / UTM zone 13N	6342	NAVD88 height
13RFN455400.las	NAD83(2011) / UTM zone 13N	6342	NAVD88 height
13RFN455415.las	NAD83(2011) / UTM zone 13N	6342	NAVD88 height
13RFN455430.las	NAD83(2011) / UTM zone 13N	6342	NAVD88 height
13RFN455445.las	NAD83(2011) / UTM zone 13N	6342	NAVD88 height
13RFN455460.las	NAD83(2011) / UTM zone 13N	6342	NAVD88 height
13RFN455475.las	NAD83(2011) / UTM zone 13N	6342	NAVD88 height
13RFN455490.las	NAD83(2011) / UTM zone 13N	6342	NAVD88 height
13RFN455505.las	NAD83(2011) / UTM zone 13N	6342	NAVD88 height
13RFN455520.las	NAD83(2011) / UTM zone 13N	6342	NAVD88 height
13RFN455535.las	NAD83(2011) / UTM zone 13N	6342	NAVD88 height
13RFN455550.las	NAD83(2011) / UTM zone 13N	6342	NAVD88 height
13RFN455565.las	NAD83(2011) / UTM zone 13N	6342	NAVD88 height
13RFN455580.las	NAD83(2011) / UTM zone 13N	6342	NAVD88 height
13RFN455595.las	NAD83(2011) / UTM zone 13N	6342	NAVD88 height
13RFN455610.las	NAD83(2011) / UTM zone 13N	6342	NAVD88 height
13RFN455625.las	NAD83(2011) / UTM zone 13N	6342	NAVD88 height
13RFN455640.las	NAD83(2011) / UTM zone 13N	6342	NAVD88 height
13RFN455655.las	NAD83(2011) / UTM zone 13N	6342	NAVD88 height
13RFN455670.las	NAD83(2011) / UTM zone 13N	6342	NAVD88 height
13RFN455685.las	NAD83(2011) / UTM zone 13N	6342	NAVD88 height
13RFN455700.las	NAD83(2011) / UTM zone 13N	6342	NAVD88 height
13RFN455715.las	NAD83(2011) / UTM zone 13N	6342	NAVD88 height
13RFN455730.las	NAD83(2011) / UTM zone 13N	6342	NAVD88 height
13RFN455745.las	NAD83(2011) / UTM zone 13N	6342	NAVD88 height
13RFN455760.las	NAD83(2011) / UTM zone 13N	6342	NAVD88 height
13RFN455775.las	NAD83(2011) / UTM zone 13N	6342	NAVD88 height
13RFN455790.las	NAD83(2011) / UTM zone 13N	6342	NAVD88 height
13RFN455805.las	NAD83(2011) / UTM zone 13N	6342	NAVD88 height

DPH-5 Report on Coordinate Reference System - continued

File	Horizontal CRS	EPSG Code	Vertical CRS
13RFN455820.las	NAD83(2011) / UTM zone 13N	6342	NAVD88 height
13RFN455835.las	NAD83(2011) / UTM zone 13N	6342	NAVD88 height
13RFN455850.las	NAD83(2011) / UTM zone 13N	6342	NAVD88 height
13RFN455865.las	NAD83(2011) / UTM zone 13N	6342	NAVD88 height
13RFN455880.las	NAD83(2011) / UTM zone 13N	6342	NAVD88 height
13RFN455895.las	NAD83(2011) / UTM zone 13N	6342	NAVD88 height
13RFN455910.las	NAD83(2011) / UTM zone 13N	6342	NAVD88 height
13RFN455925.las	NAD83(2011) / UTM zone 13N	6342	NAVD88 height
13RFN455940.las	NAD83(2011) / UTM zone 13N	6342	NAVD88 height
13RFN455955.las	NAD83(2011) / UTM zone 13N	6342	NAVD88 height
13RFN455970.las	NAD83(2011) / UTM zone 13N	6342	NAVD88 height
13RFN455985.las	NAD83(2011) / UTM zone 13N	6342	NAVD88 height
13RFN470160.las	NAD83(2011) / UTM zone 13N	6342	NAVD88 height
13RFN470175.las	NAD83(2011) / UTM zone 13N	6342	NAVD88 height
13RFN470190.las	NAD83(2011) / UTM zone 13N	6342	NAVD88 height
13RFN470205.las	NAD83(2011) / UTM zone 13N	6342	NAVD88 height
13RFN470220.las	NAD83(2011) / UTM zone 13N	6342	NAVD88 height
13RFN470235.las	NAD83(2011) / UTM zone 13N	6342	NAVD88 height
13RFN470250.las	NAD83(2011) / UTM zone 13N	6342	NAVD88 height
13RFN470265.las	NAD83(2011) / UTM zone 13N	6342	NAVD88 height
13RFN470280.las	NAD83(2011) / UTM zone 13N	6342	NAVD88 height
13RFN470295.las	NAD83(2011) / UTM zone 13N	6342	NAVD88 height
13RFN470310.las	NAD83(2011) / UTM zone 13N	6342	NAVD88 height
13RFN470325.las	NAD83(2011) / UTM zone 13N	6342	NAVD88 height
13RFN470340.las	NAD83(2011) / UTM zone 13N	6342	NAVD88 height
13RFN470355.las	NAD83(2011) / UTM zone 13N	6342	NAVD88 height
13RFN470370.las	NAD83(2011) / UTM zone 13N	6342	NAVD88 height
13RFN470385.las	NAD83(2011) / UTM zone 13N	6342	NAVD88 height
13RFN470400.las	NAD83(2011) / UTM zone 13N	6342	NAVD88 height
13RFN470415.las	NAD83(2011) / UTM zone 13N	6342	NAVD88 height
13RFN470430.las	NAD83(2011) / UTM zone 13N	6342	NAVD88 height
13RFN470445.las	NAD83(2011) / UTM zone 13N	6342	NAVD88 height

DPH-5 Report on Coordinate Reference System - continued

File	Horizontal CRS	EPSG Code	Vertical CRS
13RFN470460.las	NAD83(2011) / UTM zone 13N	6342	NAVD88 height
13RFN470475.las	NAD83(2011) / UTM zone 13N	6342	NAVD88 height
13RFN470490.las	NAD83(2011) / UTM zone 13N	6342	NAVD88 height
13RFN470505.las	NAD83(2011) / UTM zone 13N	6342	NAVD88 height
13RFN470520.las	NAD83(2011) / UTM zone 13N	6342	NAVD88 height
13RFN470535.las	NAD83(2011) / UTM zone 13N	6342	NAVD88 height
13RFN470550.las	NAD83(2011) / UTM zone 13N	6342	NAVD88 height
13RFN470565.las	NAD83(2011) / UTM zone 13N	6342	NAVD88 height
13RFN470580.las	NAD83(2011) / UTM zone 13N	6342	NAVD88 height
13RFN470595.las	NAD83(2011) / UTM zone 13N	6342	NAVD88 height
13RFN470610.las	NAD83(2011) / UTM zone 13N	6342	NAVD88 height
13RFN470625.las	NAD83(2011) / UTM zone 13N	6342	NAVD88 height
13RFN470640.las	NAD83(2011) / UTM zone 13N	6342	NAVD88 height
13RFN470655.las	NAD83(2011) / UTM zone 13N	6342	NAVD88 height
13RFN470670.las	NAD83(2011) / UTM zone 13N	6342	NAVD88 height
13RFN470685.las	NAD83(2011) / UTM zone 13N	6342	NAVD88 height
13RFN470700.las	NAD83(2011) / UTM zone 13N	6342	NAVD88 height
13RFN470715.las	NAD83(2011) / UTM zone 13N	6342	NAVD88 height
13RFN470730.las	NAD83(2011) / UTM zone 13N	6342	NAVD88 height
13RFN470745.las	NAD83(2011) / UTM zone 13N	6342	NAVD88 height
13RFN470760.las	NAD83(2011) / UTM zone 13N	6342	NAVD88 height
13RFN470775.las	NAD83(2011) / UTM zone 13N	6342	NAVD88 height
13RFN470790.las	NAD83(2011) / UTM zone 13N	6342	NAVD88 height
13RFN470805.las	NAD83(2011) / UTM zone 13N	6342	NAVD88 height
13RFN470820.las	NAD83(2011) / UTM zone 13N	6342	NAVD88 height
13RFN470835.las	NAD83(2011) / UTM zone 13N	6342	NAVD88 height
13RFN470850.las	NAD83(2011) / UTM zone 13N	6342	NAVD88 height
13RFN470865.las	NAD83(2011) / UTM zone 13N	6342	NAVD88 height
13RFN470880.las	NAD83(2011) / UTM zone 13N	6342	NAVD88 height
13RFN470895.las	NAD83(2011) / UTM zone 13N	6342	NAVD88 height
13RFN470910.las	NAD83(2011) / UTM zone 13N	6342	NAVD88 height
13RFN470925.las	NAD83(2011) / UTM zone 13N	6342	NAVD88 height

DPH-5 Report on Coordinate Reference System - continued

File	Horizontal CRS	EPSG Code	Vertical CRS
13RFN470940.las	NAD83(2011) / UTM zone 13N	6342	NAVD88 height
13RFN470955.las	NAD83(2011) / UTM zone 13N	6342	NAVD88 height
13RFN470970.las	NAD83(2011) / UTM zone 13N	6342	NAVD88 height
13RFN470985.las	NAD83(2011) / UTM zone 13N	6342	NAVD88 height
13RFN485160.las	NAD83(2011) / UTM zone 13N	6342	NAVD88 height
13RFN485175.las	NAD83(2011) / UTM zone 13N	6342	NAVD88 height
13RFN485190.las	NAD83(2011) / UTM zone 13N	6342	NAVD88 height
13RFN485205.las	NAD83(2011) / UTM zone 13N	6342	NAVD88 height
13RFN485220.las	NAD83(2011) / UTM zone 13N	6342	NAVD88 height
13RFN485235.las	NAD83(2011) / UTM zone 13N	6342	NAVD88 height
13RFN485250.las	NAD83(2011) / UTM zone 13N	6342	NAVD88 height
13RFN485265.las	NAD83(2011) / UTM zone 13N	6342	NAVD88 height
13RFN485280.las	NAD83(2011) / UTM zone 13N	6342	NAVD88 height
13RFN485295.las	NAD83(2011) / UTM zone 13N	6342	NAVD88 height
13RFN485310.las	NAD83(2011) / UTM zone 13N	6342	NAVD88 height
13RFN485325.las	NAD83(2011) / UTM zone 13N	6342	NAVD88 height
13RFN485340.las	NAD83(2011) / UTM zone 13N	6342	NAVD88 height
13RFN485355.las	NAD83(2011) / UTM zone 13N	6342	NAVD88 height
13RFN485370.las	NAD83(2011) / UTM zone 13N	6342	NAVD88 height
13RFN485385.las	NAD83(2011) / UTM zone 13N	6342	NAVD88 height
13RFN485400.las	NAD83(2011) / UTM zone 13N	6342	NAVD88 height
13RFN485415.las	NAD83(2011) / UTM zone 13N	6342	NAVD88 height
13RFN485430.las	NAD83(2011) / UTM zone 13N	6342	NAVD88 height
13RFN485445.las	NAD83(2011) / UTM zone 13N	6342	NAVD88 height
13RFN485460.las	NAD83(2011) / UTM zone 13N	6342	NAVD88 height
13RFN485475.las	NAD83(2011) / UTM zone 13N	6342	NAVD88 height
13RFN485490.las	NAD83(2011) / UTM zone 13N	6342	NAVD88 height
13RFN485505.las	NAD83(2011) / UTM zone 13N	6342	NAVD88 height
13RFN485520.las	NAD83(2011) / UTM zone 13N	6342	NAVD88 height
13RFN485535.las	NAD83(2011) / UTM zone 13N	6342	NAVD88 height
13RFN485550.las	NAD83(2011) / UTM zone 13N	6342	NAVD88 height
13RFN485565.las	NAD83(2011) / UTM zone 13N	6342	NAVD88 height

DPH-5 Report on Coordinate Reference System

- continued

File	Horizontal CRS	EPSG Code	Vertical CRS
13RFN485580.las	NAD83(2011) / UTM zone 13N	6342	NAVD88 height
13RFN485595.las	NAD83(2011) / UTM zone 13N	6342	NAVD88 height
13RFN485610.las	NAD83(2011) / UTM zone 13N	6342	NAVD88 height
13RFN485625.las	NAD83(2011) / UTM zone 13N	6342	NAVD88 height
13RFN485640.las	NAD83(2011) / UTM zone 13N	6342	NAVD88 height
13RFN485655.las	NAD83(2011) / UTM zone 13N	6342	NAVD88 height
13RFN485670.las	NAD83(2011) / UTM zone 13N	6342	NAVD88 height
13RFN485685.las	NAD83(2011) / UTM zone 13N	6342	NAVD88 height
13RFN485700.las	NAD83(2011) / UTM zone 13N	6342	NAVD88 height
13RFN485715.las	NAD83(2011) / UTM zone 13N	6342	NAVD88 height
13RFN485730.las	NAD83(2011) / UTM zone 13N	6342	NAVD88 height
13RFN485745.las	NAD83(2011) / UTM zone 13N	6342	NAVD88 height
13RFN485760.las	NAD83(2011) / UTM zone 13N	6342	NAVD88 height
13RFN485775.las	NAD83(2011) / UTM zone 13N	6342	NAVD88 height
13RFN485790.las	NAD83(2011) / UTM zone 13N	6342	NAVD88 height
13RFN485805.las	NAD83(2011) / UTM zone 13N	6342	NAVD88 height
13RFN485820.las	NAD83(2011) / UTM zone 13N	6342	NAVD88 height
13RFN485835.las	NAD83(2011) / UTM zone 13N	6342	NAVD88 height
13RFN485850.las	NAD83(2011) / UTM zone 13N	6342	NAVD88 height
13RFN485865.las	NAD83(2011) / UTM zone 13N	6342	NAVD88 height
13RFN485880.las	NAD83(2011) / UTM zone 13N	6342	NAVD88 height
13RFN485895.las	NAD83(2011) / UTM zone 13N	6342	NAVD88 height
13RFN485910.las	NAD83(2011) / UTM zone 13N	6342	NAVD88 height
13RFN485925.las	NAD83(2011) / UTM zone 13N	6342	NAVD88 height
13RFN485940.las	NAD83(2011) / UTM zone 13N	6342	NAVD88 height
13RFN485955.las	NAD83(2011) / UTM zone 13N	6342	NAVD88 height
13RFN485970.las	NAD83(2011) / UTM zone 13N	6342	NAVD88 height
13RFN485985.las	NAD83(2011) / UTM zone 13N	6342	NAVD88 height
13RFN500145.las	NAD83(2011) / UTM zone 13N	6342	NAVD88 height
13RFN500160.las	NAD83(2011) / UTM zone 13N	6342	NAVD88 height
13RFN500175.las	NAD83(2011) / UTM zone 13N	6342	NAVD88 height
13RFN500190.las	NAD83(2011) / UTM zone 13N	6342	NAVD88 height

DPH-5 Report on Coordinate Reference System

- continued

File	Horizontal CRS	EPSG Code	Vertical CRS
13RFN500205.las	NAD83(2011) / UTM zone 13N	6342	NAVD88 height
13RFN500220.las	NAD83(2011) / UTM zone 13N	6342	NAVD88 height
13RFN500235.las	NAD83(2011) / UTM zone 13N	6342	NAVD88 height
13RFN500250.las	NAD83(2011) / UTM zone 13N	6342	NAVD88 height
13RFN500265.las	NAD83(2011) / UTM zone 13N	6342	NAVD88 height
13RFN500280.las	NAD83(2011) / UTM zone 13N	6342	NAVD88 height
13RFN500295.las	NAD83(2011) / UTM zone 13N	6342	NAVD88 height
13RFN500310.las	NAD83(2011) / UTM zone 13N	6342	NAVD88 height
13RFN500325.las	NAD83(2011) / UTM zone 13N	6342	NAVD88 height
13RFN500340.las	NAD83(2011) / UTM zone 13N	6342	NAVD88 height
13RFN500355.las	NAD83(2011) / UTM zone 13N	6342	NAVD88 height
13RFN500370.las	NAD83(2011) / UTM zone 13N	6342	NAVD88 height
13RFN500385.las	NAD83(2011) / UTM zone 13N	6342	NAVD88 height
13RFN500400.las	NAD83(2011) / UTM zone 13N	6342	NAVD88 height
13RFN500415.las	NAD83(2011) / UTM zone 13N	6342	NAVD88 height
13RFN500430.las	NAD83(2011) / UTM zone 13N	6342	NAVD88 height
13RFN500445.las	NAD83(2011) / UTM zone 13N	6342	NAVD88 height
13RFN500460.las	NAD83(2011) / UTM zone 13N	6342	NAVD88 height
13RFN500475.las	NAD83(2011) / UTM zone 13N	6342	NAVD88 height
13RFN500490.las	NAD83(2011) / UTM zone 13N	6342	NAVD88 height
13RFN500505.las	NAD83(2011) / UTM zone 13N	6342	NAVD88 height
13RFN500520.las	NAD83(2011) / UTM zone 13N	6342	NAVD88 height
13RFN500535.las	NAD83(2011) / UTM zone 13N	6342	NAVD88 height
13RFN500550.las	NAD83(2011) / UTM zone 13N	6342	NAVD88 height
13RFN500565.las	NAD83(2011) / UTM zone 13N	6342	NAVD88 height
13RFN500580.las	NAD83(2011) / UTM zone 13N	6342	NAVD88 height
13RFN500595.las	NAD83(2011) / UTM zone 13N	6342	NAVD88 height
13RFN500610.las	NAD83(2011) / UTM zone 13N	6342	NAVD88 height
13RFN500625.las	NAD83(2011) / UTM zone 13N	6342	NAVD88 height
13RFN500640.las	NAD83(2011) / UTM zone 13N	6342	NAVD88 height
13RFN500655.las	NAD83(2011) / UTM zone 13N	6342	NAVD88 height
13RFN500670.las	NAD83(2011) / UTM zone 13N	6342	NAVD88 height

DPH-5 Report on Coordinate Reference System

- continued

File	Horizontal CRS	EPSG Code	Vertical CRS
13RFN500685.las	NAD83(2011) / UTM zone 13N	6342	NAVD88 height
13RFN500700.las	NAD83(2011) / UTM zone 13N	6342	NAVD88 height
13RFN500715.las	NAD83(2011) / UTM zone 13N	6342	NAVD88 height
13RFN500730.las	NAD83(2011) / UTM zone 13N	6342	NAVD88 height
13RFN500745.las	NAD83(2011) / UTM zone 13N	6342	NAVD88 height
13RFN500760.las	NAD83(2011) / UTM zone 13N	6342	NAVD88 height
13RFN500775.las	NAD83(2011) / UTM zone 13N	6342	NAVD88 height
13RFN500790.las	NAD83(2011) / UTM zone 13N	6342	NAVD88 height
13RFN500805.las	NAD83(2011) / UTM zone 13N	6342	NAVD88 height
13RFN500820.las	NAD83(2011) / UTM zone 13N	6342	NAVD88 height
13RFN500835.las	NAD83(2011) / UTM zone 13N	6342	NAVD88 height
13RFN500850.las	NAD83(2011) / UTM zone 13N	6342	NAVD88 height
13RFN500865.las	NAD83(2011) / UTM zone 13N	6342	NAVD88 height
13RFN500880.las	NAD83(2011) / UTM zone 13N	6342	NAVD88 height
13RFN500895.las	NAD83(2011) / UTM zone 13N	6342	NAVD88 height
13RFN500910.las	NAD83(2011) / UTM zone 13N	6342	NAVD88 height
13RFN500925.las	NAD83(2011) / UTM zone 13N	6342	NAVD88 height
13RFN500940.las	NAD83(2011) / UTM zone 13N	6342	NAVD88 height
13RFN500955.las	NAD83(2011) / UTM zone 13N	6342	NAVD88 height
13RFN500970.las	NAD83(2011) / UTM zone 13N	6342	NAVD88 height
13RFN500985.las	NAD83(2011) / UTM zone 13N	6342	NAVD88 height
13RFN515130.las	NAD83(2011) / UTM zone 13N	6342	NAVD88 height
13RFN515145.las	NAD83(2011) / UTM zone 13N	6342	NAVD88 height
13RFN515160.las	NAD83(2011) / UTM zone 13N	6342	NAVD88 height
13RFN515175.las	NAD83(2011) / UTM zone 13N	6342	NAVD88 height
13RFN515190.las	NAD83(2011) / UTM zone 13N	6342	NAVD88 height
13RFN515205.las	NAD83(2011) / UTM zone 13N	6342	NAVD88 height
13RFN515220.las	NAD83(2011) / UTM zone 13N	6342	NAVD88 height
13RFN515235.las	NAD83(2011) / UTM zone 13N	6342	NAVD88 height
13RFN515250.las	NAD83(2011) / UTM zone 13N	6342	NAVD88 height
13RFN515265.las	NAD83(2011) / UTM zone 13N	6342	NAVD88 height
13RFN515280.las	NAD83(2011) / UTM zone 13N	6342	NAVD88 height

DPH-5 Report on Coordinate Reference System

- continued

File	Horizontal CRS	EPSG Code	Vertical CRS
13RFN515295.las	NAD83(2011) / UTM zone 13N	6342	NAVD88 height
13RFN515310.las	NAD83(2011) / UTM zone 13N	6342	NAVD88 height
13RFN515325.las	NAD83(2011) / UTM zone 13N	6342	NAVD88 height
13RFN515340.las	NAD83(2011) / UTM zone 13N	6342	NAVD88 height
13RFN515355.las	NAD83(2011) / UTM zone 13N	6342	NAVD88 height
13RFN515370.las	NAD83(2011) / UTM zone 13N	6342	NAVD88 height
13RFN515385.las	NAD83(2011) / UTM zone 13N	6342	NAVD88 height
13RFN515400.las	NAD83(2011) / UTM zone 13N	6342	NAVD88 height
13RFN515415.las	NAD83(2011) / UTM zone 13N	6342	NAVD88 height
13RFN515430.las	NAD83(2011) / UTM zone 13N	6342	NAVD88 height
13RFN515445.las	NAD83(2011) / UTM zone 13N	6342	NAVD88 height
13RFN515460.las	NAD83(2011) / UTM zone 13N	6342	NAVD88 height
13RFN515475.las	NAD83(2011) / UTM zone 13N	6342	NAVD88 height
13RFN515490.las	NAD83(2011) / UTM zone 13N	6342	NAVD88 height
13RFN515505.las	NAD83(2011) / UTM zone 13N	6342	NAVD88 height
13RFN515520.las	NAD83(2011) / UTM zone 13N	6342	NAVD88 height
13RFN515535.las	NAD83(2011) / UTM zone 13N	6342	NAVD88 height
13RFN515550.las	NAD83(2011) / UTM zone 13N	6342	NAVD88 height
13RFN515565.las	NAD83(2011) / UTM zone 13N	6342	NAVD88 height
13RFN515580.las	NAD83(2011) / UTM zone 13N	6342	NAVD88 height
13RFN515595.las	NAD83(2011) / UTM zone 13N	6342	NAVD88 height
13RFN515610.las	NAD83(2011) / UTM zone 13N	6342	NAVD88 height
13RFN515625.las	NAD83(2011) / UTM zone 13N	6342	NAVD88 height
13RFN515640.las	NAD83(2011) / UTM zone 13N	6342	NAVD88 height
13RFN515655.las	NAD83(2011) / UTM zone 13N	6342	NAVD88 height
13RFN515670.las	NAD83(2011) / UTM zone 13N	6342	NAVD88 height
13RFN515685.las	NAD83(2011) / UTM zone 13N	6342	NAVD88 height
13RFN515700.las	NAD83(2011) / UTM zone 13N	6342	NAVD88 height
13RFN515715.las	NAD83(2011) / UTM zone 13N	6342	NAVD88 height
13RFN515730.las	NAD83(2011) / UTM zone 13N	6342	NAVD88 height
13RFN515745.las	NAD83(2011) / UTM zone 13N	6342	NAVD88 height
13RFN515760.las	NAD83(2011) / UTM zone 13N	6342	NAVD88 height

DPH-5 Report on Coordinate Reference System

- continued

File	Horizontal CRS	EPSG Code	Vertical CRS
13RFN515775.las	NAD83(2011) / UTM zone 13N	6342	NAVD88 height
13RFN515790.las	NAD83(2011) / UTM zone 13N	6342	NAVD88 height
13RFN515805.las	NAD83(2011) / UTM zone 13N	6342	NAVD88 height
13RFN515820.las	NAD83(2011) / UTM zone 13N	6342	NAVD88 height
13RFN515835.las	NAD83(2011) / UTM zone 13N	6342	NAVD88 height
13RFN515850.las	NAD83(2011) / UTM zone 13N	6342	NAVD88 height
13RFN515865.las	NAD83(2011) / UTM zone 13N	6342	NAVD88 height
13RFN515880.las	NAD83(2011) / UTM zone 13N	6342	NAVD88 height
13RFN515895.las	NAD83(2011) / UTM zone 13N	6342	NAVD88 height
13RFN515910.las	NAD83(2011) / UTM zone 13N	6342	NAVD88 height
13RFN515925.las	NAD83(2011) / UTM zone 13N	6342	NAVD88 height
13RFN515940.las	NAD83(2011) / UTM zone 13N	6342	NAVD88 height
13RFN515955.las	NAD83(2011) / UTM zone 13N	6342	NAVD88 height
13RFN515970.las	NAD83(2011) / UTM zone 13N	6342	NAVD88 height
13RFN515985.las	NAD83(2011) / UTM zone 13N	6342	NAVD88 height
13RFN530130.las	NAD83(2011) / UTM zone 13N	6342	NAVD88 height
13RFN530145.las	NAD83(2011) / UTM zone 13N	6342	NAVD88 height
13RFN530160.las	NAD83(2011) / UTM zone 13N	6342	NAVD88 height
13RFN530175.las	NAD83(2011) / UTM zone 13N	6342	NAVD88 height
13RFN530190.las	NAD83(2011) / UTM zone 13N	6342	NAVD88 height
13RFN530205.las	NAD83(2011) / UTM zone 13N	6342	NAVD88 height
13RFN530220.las	NAD83(2011) / UTM zone 13N	6342	NAVD88 height
13RFN530235.las	NAD83(2011) / UTM zone 13N	6342	NAVD88 height
13RFN530250.las	NAD83(2011) / UTM zone 13N	6342	NAVD88 height
13RFN530265.las	NAD83(2011) / UTM zone 13N	6342	NAVD88 height
13RFN530280.las	NAD83(2011) / UTM zone 13N	6342	NAVD88 height
13RFN530295.las	NAD83(2011) / UTM zone 13N	6342	NAVD88 height
13RFN530310.las	NAD83(2011) / UTM zone 13N	6342	NAVD88 height
13RFN530325.las	NAD83(2011) / UTM zone 13N	6342	NAVD88 height
13RFN530340.las	NAD83(2011) / UTM zone 13N	6342	NAVD88 height
13RFN530355.las	NAD83(2011) / UTM zone 13N	6342	NAVD88 height
13RFN530370.las	NAD83(2011) / UTM zone 13N	6342	NAVD88 height

DPH-5 Report on Coordinate Reference System - continued

File	Horizontal CRS	EPSG Code	Vertical CRS
13RFN530385.las	NAD83(2011) / UTM zone 13N	6342	NAVD88 height
13RFN530400.las	NAD83(2011) / UTM zone 13N	6342	NAVD88 height
13RFN530415.las	NAD83(2011) / UTM zone 13N	6342	NAVD88 height
13RFN530430.las	NAD83(2011) / UTM zone 13N	6342	NAVD88 height
13RFN530445.las	NAD83(2011) / UTM zone 13N	6342	NAVD88 height
13RFN530460.las	NAD83(2011) / UTM zone 13N	6342	NAVD88 height
13RFN530475.las	NAD83(2011) / UTM zone 13N	6342	NAVD88 height
13RFN530490.las	NAD83(2011) / UTM zone 13N	6342	NAVD88 height
13RFN530505.las	NAD83(2011) / UTM zone 13N	6342	NAVD88 height
13RFN530520.las	NAD83(2011) / UTM zone 13N	6342	NAVD88 height
13RFN530535.las	NAD83(2011) / UTM zone 13N	6342	NAVD88 height
13RFN530550.las	NAD83(2011) / UTM zone 13N	6342	NAVD88 height
13RFN530565.las	NAD83(2011) / UTM zone 13N	6342	NAVD88 height
13RFN530580.las	NAD83(2011) / UTM zone 13N	6342	NAVD88 height
13RFN530595.las	NAD83(2011) / UTM zone 13N	6342	NAVD88 height
13RFN530610.las	NAD83(2011) / UTM zone 13N	6342	NAVD88 height
13RFN530625.las	NAD83(2011) / UTM zone 13N	6342	NAVD88 height
13RFN530640.las	NAD83(2011) / UTM zone 13N	6342	NAVD88 height
13RFN530655.las	NAD83(2011) / UTM zone 13N	6342	NAVD88 height
13RFN530670.las	NAD83(2011) / UTM zone 13N	6342	NAVD88 height
13RFN530685.las	NAD83(2011) / UTM zone 13N	6342	NAVD88 height
13RFN530700.las	NAD83(2011) / UTM zone 13N	6342	NAVD88 height
13RFN530715.las	NAD83(2011) / UTM zone 13N	6342	NAVD88 height
13RFN530730.las	NAD83(2011) / UTM zone 13N	6342	NAVD88 height
13RFN530745.las	NAD83(2011) / UTM zone 13N	6342	NAVD88 height
13RFN530760.las	NAD83(2011) / UTM zone 13N	6342	NAVD88 height
13RFN530775.las	NAD83(2011) / UTM zone 13N	6342	NAVD88 height
13RFN530790.las	NAD83(2011) / UTM zone 13N	6342	NAVD88 height
13RFN530805.las	NAD83(2011) / UTM zone 13N	6342	NAVD88 height
13RFN530820.las	NAD83(2011) / UTM zone 13N	6342	NAVD88 height
13RFN530835.las	NAD83(2011) / UTM zone 13N	6342	NAVD88 height
13RFN530850.las	NAD83(2011) / UTM zone 13N	6342	NAVD88 height

DPH-5 Report on Coordinate Reference System - continued

File	Horizontal CRS	EPSG Code	Vertical CRS
13RFN530865.las	NAD83(2011) / UTM zone 13N	6342	NAVD88 height
13RFN530880.las	NAD83(2011) / UTM zone 13N	6342	NAVD88 height
13RFN530895.las	NAD83(2011) / UTM zone 13N	6342	NAVD88 height
13RFN530910.las	NAD83(2011) / UTM zone 13N	6342	NAVD88 height
13RFN530925.las	NAD83(2011) / UTM zone 13N	6342	NAVD88 height
13RFN530940.las	NAD83(2011) / UTM zone 13N	6342	NAVD88 height
13RFN530955.las	NAD83(2011) / UTM zone 13N	6342	NAVD88 height
13RFN530970.las	NAD83(2011) / UTM zone 13N	6342	NAVD88 height
13RFN530985.las	NAD83(2011) / UTM zone 13N	6342	NAVD88 height
13RFN545115.las	NAD83(2011) / UTM zone 13N	6342	NAVD88 height
13RFN545130.las	NAD83(2011) / UTM zone 13N	6342	NAVD88 height
13RFN545145.las	NAD83(2011) / UTM zone 13N	6342	NAVD88 height
13RFN545160.las	NAD83(2011) / UTM zone 13N	6342	NAVD88 height
13RFN545175.las	NAD83(2011) / UTM zone 13N	6342	NAVD88 height
13RFN545190.las	NAD83(2011) / UTM zone 13N	6342	NAVD88 height
13RFN545205.las	NAD83(2011) / UTM zone 13N	6342	NAVD88 height
13RFN545220.las	NAD83(2011) / UTM zone 13N	6342	NAVD88 height
13RFN545235.las	NAD83(2011) / UTM zone 13N	6342	NAVD88 height
13RFN545250.las	NAD83(2011) / UTM zone 13N	6342	NAVD88 height
13RFN545265.las	NAD83(2011) / UTM zone 13N	6342	NAVD88 height
13RFN545280.las	NAD83(2011) / UTM zone 13N	6342	NAVD88 height
13RFN545295.las	NAD83(2011) / UTM zone 13N	6342	NAVD88 height
13RFN545310.las	NAD83(2011) / UTM zone 13N	6342	NAVD88 height
13RFN545325.las	NAD83(2011) / UTM zone 13N	6342	NAVD88 height
13RFN545340.las	NAD83(2011) / UTM zone 13N	6342	NAVD88 height
13RFN545355.las	NAD83(2011) / UTM zone 13N	6342	NAVD88 height
13RFN545370.las	NAD83(2011) / UTM zone 13N	6342	NAVD88 height
13RFN545385.las	NAD83(2011) / UTM zone 13N	6342	NAVD88 height
13RFN545400.las	NAD83(2011) / UTM zone 13N	6342	NAVD88 height
13RFN545415.las	NAD83(2011) / UTM zone 13N	6342	NAVD88 height
13RFN545430.las	NAD83(2011) / UTM zone 13N	6342	NAVD88 height
13RFN545445.las	NAD83(2011) / UTM zone 13N	6342	NAVD88 height

DPH-5 Report on Coordinate Reference System - continued

File	Horizontal CRS	EPSG Code	Vertical CRS
13RFN545460.las	NAD83(2011) / UTM zone 13N	6342	NAVD88 height
13RFN545475.las	NAD83(2011) / UTM zone 13N	6342	NAVD88 height
13RFN545490.las	NAD83(2011) / UTM zone 13N	6342	NAVD88 height
13RFN545505.las	NAD83(2011) / UTM zone 13N	6342	NAVD88 height
13RFN545520.las	NAD83(2011) / UTM zone 13N	6342	NAVD88 height
13RFN545535.las	NAD83(2011) / UTM zone 13N	6342	NAVD88 height
13RFN545550.las	NAD83(2011) / UTM zone 13N	6342	NAVD88 height
13RFN545565.las	NAD83(2011) / UTM zone 13N	6342	NAVD88 height
13RFN545580.las	NAD83(2011) / UTM zone 13N	6342	NAVD88 height
13RFN545595.las	NAD83(2011) / UTM zone 13N	6342	NAVD88 height
13RFN545610.las	NAD83(2011) / UTM zone 13N	6342	NAVD88 height
13RFN545625.las	NAD83(2011) / UTM zone 13N	6342	NAVD88 height
13RFN545640.las	NAD83(2011) / UTM zone 13N	6342	NAVD88 height
13RFN545655.las	NAD83(2011) / UTM zone 13N	6342	NAVD88 height
13RFN545670.las	NAD83(2011) / UTM zone 13N	6342	NAVD88 height
13RFN545685.las	NAD83(2011) / UTM zone 13N	6342	NAVD88 height
13RFN545700.las	NAD83(2011) / UTM zone 13N	6342	NAVD88 height
13RFN545715.las	NAD83(2011) / UTM zone 13N	6342	NAVD88 height
13RFN545730.las	NAD83(2011) / UTM zone 13N	6342	NAVD88 height
13RFN545745.las	NAD83(2011) / UTM zone 13N	6342	NAVD88 height
13RFN545760.las	NAD83(2011) / UTM zone 13N	6342	NAVD88 height
13RFN545775.las	NAD83(2011) / UTM zone 13N	6342	NAVD88 height
13RFN545790.las	NAD83(2011) / UTM zone 13N	6342	NAVD88 height
13RFN545805.las	NAD83(2011) / UTM zone 13N	6342	NAVD88 height
13RFN545820.las	NAD83(2011) / UTM zone 13N	6342	NAVD88 height
13RFN545835.las	NAD83(2011) / UTM zone 13N	6342	NAVD88 height
13RFN545850.las	NAD83(2011) / UTM zone 13N	6342	NAVD88 height
13RFN545865.las	NAD83(2011) / UTM zone 13N	6342	NAVD88 height
13RFN545880.las	NAD83(2011) / UTM zone 13N	6342	NAVD88 height
13RFN545895.las	NAD83(2011) / UTM zone 13N	6342	NAVD88 height
13RFN545910.las	NAD83(2011) / UTM zone 13N	6342	NAVD88 height
13RFN545925.las	NAD83(2011) / UTM zone 13N	6342	NAVD88 height

DPH-5 Report on Coordinate Reference System - continued

File	Horizontal CRS	EPSG Code	Vertical CRS
13RFN545940.las	NAD83(2011) / UTM zone 13N	6342	NAVD88 height
13RFN545955.las	NAD83(2011) / UTM zone 13N	6342	NAVD88 height
13RFN545970.las	NAD83(2011) / UTM zone 13N	6342	NAVD88 height
13RFN545985.las	NAD83(2011) / UTM zone 13N	6342	NAVD88 height
13RFN560100.las	NAD83(2011) / UTM zone 13N	6342	NAVD88 height
13RFN560115.las	NAD83(2011) / UTM zone 13N	6342	NAVD88 height
13RFN560130.las	NAD83(2011) / UTM zone 13N	6342	NAVD88 height
13RFN560145.las	NAD83(2011) / UTM zone 13N	6342	NAVD88 height
13RFN560160.las	NAD83(2011) / UTM zone 13N	6342	NAVD88 height
13RFN560175.las	NAD83(2011) / UTM zone 13N	6342	NAVD88 height
13RFN560190.las	NAD83(2011) / UTM zone 13N	6342	NAVD88 height
13RFN560205.las	NAD83(2011) / UTM zone 13N	6342	NAVD88 height
13RFN560220.las	NAD83(2011) / UTM zone 13N	6342	NAVD88 height
13RFN560235.las	NAD83(2011) / UTM zone 13N	6342	NAVD88 height
13RFN560250.las	NAD83(2011) / UTM zone 13N	6342	NAVD88 height
13RFN560265.las	NAD83(2011) / UTM zone 13N	6342	NAVD88 height
13RFN560280.las	NAD83(2011) / UTM zone 13N	6342	NAVD88 height
13RFN560295.las	NAD83(2011) / UTM zone 13N	6342	NAVD88 height
13RFN560310.las	NAD83(2011) / UTM zone 13N	6342	NAVD88 height
13RFN560325.las	NAD83(2011) / UTM zone 13N	6342	NAVD88 height
13RFN560340.las	NAD83(2011) / UTM zone 13N	6342	NAVD88 height
13RFN560355.las	NAD83(2011) / UTM zone 13N	6342	NAVD88 height
13RFN560370.las	NAD83(2011) / UTM zone 13N	6342	NAVD88 height
13RFN560385.las	NAD83(2011) / UTM zone 13N	6342	NAVD88 height
13RFN560400.las	NAD83(2011) / UTM zone 13N	6342	NAVD88 height
13RFN560415.las	NAD83(2011) / UTM zone 13N	6342	NAVD88 height
13RFN560430.las	NAD83(2011) / UTM zone 13N	6342	NAVD88 height
13RFN560445.las	NAD83(2011) / UTM zone 13N	6342	NAVD88 height
13RFN560460.las	NAD83(2011) / UTM zone 13N	6342	NAVD88 height
13RFN560475.las	NAD83(2011) / UTM zone 13N	6342	NAVD88 height
13RFN560490.las	NAD83(2011) / UTM zone 13N	6342	NAVD88 height
13RFN560505.las	NAD83(2011) / UTM zone 13N	6342	NAVD88 height

DPH-5 Report on Coordinate Reference System - continued

File	Horizontal CRS	EPSG Code	Vertical CRS
13RFN560520.las	NAD83(2011) / UTM zone 13N	6342	NAVD88 height
13RFN560535.las	NAD83(2011) / UTM zone 13N	6342	NAVD88 height
13RFN560550.las	NAD83(2011) / UTM zone 13N	6342	NAVD88 height
13RFN560565.las	NAD83(2011) / UTM zone 13N	6342	NAVD88 height
13RFN560580.las	NAD83(2011) / UTM zone 13N	6342	NAVD88 height
13RFN560595.las	NAD83(2011) / UTM zone 13N	6342	NAVD88 height
13RFN560610.las	NAD83(2011) / UTM zone 13N	6342	NAVD88 height
13RFN560625.las	NAD83(2011) / UTM zone 13N	6342	NAVD88 height
13RFN560640.las	NAD83(2011) / UTM zone 13N	6342	NAVD88 height
13RFN560655.las	NAD83(2011) / UTM zone 13N	6342	NAVD88 height
13RFN560670.las	NAD83(2011) / UTM zone 13N	6342	NAVD88 height
13RFN560685.las	NAD83(2011) / UTM zone 13N	6342	NAVD88 height
13RFN560700.las	NAD83(2011) / UTM zone 13N	6342	NAVD88 height
13RFN560715.las	NAD83(2011) / UTM zone 13N	6342	NAVD88 height
13RFN560730.las	NAD83(2011) / UTM zone 13N	6342	NAVD88 height
13RFN560745.las	NAD83(2011) / UTM zone 13N	6342	NAVD88 height
13RFN560760.las	NAD83(2011) / UTM zone 13N	6342	NAVD88 height
13RFN560775.las	NAD83(2011) / UTM zone 13N	6342	NAVD88 height
13RFN560790.las	NAD83(2011) / UTM zone 13N	6342	NAVD88 height
13RFN560805.las	NAD83(2011) / UTM zone 13N	6342	NAVD88 height
13RFN560820.las	NAD83(2011) / UTM zone 13N	6342	NAVD88 height
13RFN560835.las	NAD83(2011) / UTM zone 13N	6342	NAVD88 height
13RFN560850.las	NAD83(2011) / UTM zone 13N	6342	NAVD88 height
13RFN560865.las	NAD83(2011) / UTM zone 13N	6342	NAVD88 height
13RFN560880.las	NAD83(2011) / UTM zone 13N	6342	NAVD88 height
13RFN560895.las	NAD83(2011) / UTM zone 13N	6342	NAVD88 height
13RFN560910.las	NAD83(2011) / UTM zone 13N	6342	NAVD88 height
13RFN560925.las	NAD83(2011) / UTM zone 13N	6342	NAVD88 height
13RFN560940.las	NAD83(2011) / UTM zone 13N	6342	NAVD88 height
13RFN560955.las	NAD83(2011) / UTM zone 13N	6342	NAVD88 height
13RFN560970.las	NAD83(2011) / UTM zone 13N	6342	NAVD88 height
13RFN560985.las	NAD83(2011) / UTM zone 13N	6342	NAVD88 height

DPH-5 Report on Coordinate Reference System - continued

File	Horizontal CRS	EPSG Code	Vertical CRS
13RFN575100.las	NAD83(2011) / UTM zone 13N	6342	NAVD88 height
13RFN575115.las	NAD83(2011) / UTM zone 13N	6342	NAVD88 height
13RFN575130.las	NAD83(2011) / UTM zone 13N	6342	NAVD88 height
13RFN575145.las	NAD83(2011) / UTM zone 13N	6342	NAVD88 height
13RFN575160.las	NAD83(2011) / UTM zone 13N	6342	NAVD88 height
13RFN575175.las	NAD83(2011) / UTM zone 13N	6342	NAVD88 height
13RFN575190.las	NAD83(2011) / UTM zone 13N	6342	NAVD88 height
13RFN575205.las	NAD83(2011) / UTM zone 13N	6342	NAVD88 height
13RFN575220.las	NAD83(2011) / UTM zone 13N	6342	NAVD88 height
13RFN575235.las	NAD83(2011) / UTM zone 13N	6342	NAVD88 height
13RFN575250.las	NAD83(2011) / UTM zone 13N	6342	NAVD88 height
13RFN575265.las	NAD83(2011) / UTM zone 13N	6342	NAVD88 height
13RFN575280.las	NAD83(2011) / UTM zone 13N	6342	NAVD88 height
13RFN575295.las	NAD83(2011) / UTM zone 13N	6342	NAVD88 height
13RFN575310.las	NAD83(2011) / UTM zone 13N	6342	NAVD88 height
13RFN575325.las	NAD83(2011) / UTM zone 13N	6342	NAVD88 height
13RFN575340.las	NAD83(2011) / UTM zone 13N	6342	NAVD88 height
13RFN575355.las	NAD83(2011) / UTM zone 13N	6342	NAVD88 height
13RFN575370.las	NAD83(2011) / UTM zone 13N	6342	NAVD88 height
13RFN575385.las	NAD83(2011) / UTM zone 13N	6342	NAVD88 height
13RFN575400.las	NAD83(2011) / UTM zone 13N	6342	NAVD88 height
13RFN575415.las	NAD83(2011) / UTM zone 13N	6342	NAVD88 height
13RFN575430.las	NAD83(2011) / UTM zone 13N	6342	NAVD88 height
13RFN575445.las	NAD83(2011) / UTM zone 13N	6342	NAVD88 height
13RFN575460.las	NAD83(2011) / UTM zone 13N	6342	NAVD88 height
13RFN575475.las	NAD83(2011) / UTM zone 13N	6342	NAVD88 height
13RFN575490.las	NAD83(2011) / UTM zone 13N	6342	NAVD88 height
13RFN575505.las	NAD83(2011) / UTM zone 13N	6342	NAVD88 height
13RFN575520.las	NAD83(2011) / UTM zone 13N	6342	NAVD88 height
13RFN575535.las	NAD83(2011) / UTM zone 13N	6342	NAVD88 height
13RFN575550.las	NAD83(2011) / UTM zone 13N	6342	NAVD88 height
13RFN575565.las	NAD83(2011) / UTM zone 13N	6342	NAVD88 height

DPH-5 Report on Coordinate Reference System - continued

File	Horizontal CRS	EPSG Code	Vertical CRS
13RFN575580.las	NAD83(2011) / UTM zone 13N	6342	NAVD88 height
13RFN575595.las	NAD83(2011) / UTM zone 13N	6342	NAVD88 height
13RFN575610.las	NAD83(2011) / UTM zone 13N	6342	NAVD88 height
13RFN575625.las	NAD83(2011) / UTM zone 13N	6342	NAVD88 height
13RFN575640.las	NAD83(2011) / UTM zone 13N	6342	NAVD88 height
13RFN575655.las	NAD83(2011) / UTM zone 13N	6342	NAVD88 height
13RFN575670.las	NAD83(2011) / UTM zone 13N	6342	NAVD88 height
13RFN575685.las	NAD83(2011) / UTM zone 13N	6342	NAVD88 height
13RFN575700.las	NAD83(2011) / UTM zone 13N	6342	NAVD88 height
13RFN575715.las	NAD83(2011) / UTM zone 13N	6342	NAVD88 height
13RFN575730.las	NAD83(2011) / UTM zone 13N	6342	NAVD88 height
13RFN575745.las	NAD83(2011) / UTM zone 13N	6342	NAVD88 height
13RFN575760.las	NAD83(2011) / UTM zone 13N	6342	NAVD88 height
13RFN575775.las	NAD83(2011) / UTM zone 13N	6342	NAVD88 height
13RFN575790.las	NAD83(2011) / UTM zone 13N	6342	NAVD88 height
13RFN575805.las	NAD83(2011) / UTM zone 13N	6342	NAVD88 height
13RFN575820.las	NAD83(2011) / UTM zone 13N	6342	NAVD88 height
13RFN575835.las	NAD83(2011) / UTM zone 13N	6342	NAVD88 height
13RFN575850.las	NAD83(2011) / UTM zone 13N	6342	NAVD88 height
13RFN575865.las	NAD83(2011) / UTM zone 13N	6342	NAVD88 height
13RFN575880.las	NAD83(2011) / UTM zone 13N	6342	NAVD88 height
13RFN575895.las	NAD83(2011) / UTM zone 13N	6342	NAVD88 height
13RFN575910.las	NAD83(2011) / UTM zone 13N	6342	NAVD88 height
13RFN590100.las	NAD83(2011) / UTM zone 13N	6342	NAVD88 height
13RFN590115.las	NAD83(2011) / UTM zone 13N	6342	NAVD88 height
13RFN590130.las	NAD83(2011) / UTM zone 13N	6342	NAVD88 height
13RFN590145.las	NAD83(2011) / UTM zone 13N	6342	NAVD88 height
13RFN590160.las	NAD83(2011) / UTM zone 13N	6342	NAVD88 height
13RFN590175.las	NAD83(2011) / UTM zone 13N	6342	NAVD88 height
13RFN590190.las	NAD83(2011) / UTM zone 13N	6342	NAVD88 height
13RFN590205.las	NAD83(2011) / UTM zone 13N	6342	NAVD88 height
13RFN590220.las	NAD83(2011) / UTM zone 13N	6342	NAVD88 height

DPH-5 Report on Coordinate Reference System

- continued

File	Horizontal CRS	EPSG Code	Vertical CRS
13RFN590235.las	NAD83(2011) / UTM zone 13N	6342	NAVD88 height
13RFN590250.las	NAD83(2011) / UTM zone 13N	6342	NAVD88 height
13RFN590265.las	NAD83(2011) / UTM zone 13N	6342	NAVD88 height
13RFN590280.las	NAD83(2011) / UTM zone 13N	6342	NAVD88 height
13RFN590295.las	NAD83(2011) / UTM zone 13N	6342	NAVD88 height
13RFN590310.las	NAD83(2011) / UTM zone 13N	6342	NAVD88 height
13RFN590325.las	NAD83(2011) / UTM zone 13N	6342	NAVD88 height
13RFN590340.las	NAD83(2011) / UTM zone 13N	6342	NAVD88 height
13RFN590355.las	NAD83(2011) / UTM zone 13N	6342	NAVD88 height
13RFN590370.las	NAD83(2011) / UTM zone 13N	6342	NAVD88 height
13RFN590385.las	NAD83(2011) / UTM zone 13N	6342	NAVD88 height
13RFN590400.las	NAD83(2011) / UTM zone 13N	6342	NAVD88 height
13RFN590415.las	NAD83(2011) / UTM zone 13N	6342	NAVD88 height
13RFN590430.las	NAD83(2011) / UTM zone 13N	6342	NAVD88 height
13RFN590445.las	NAD83(2011) / UTM zone 13N	6342	NAVD88 height
13RFN590460.las	NAD83(2011) / UTM zone 13N	6342	NAVD88 height
13RFN590475.las	NAD83(2011) / UTM zone 13N	6342	NAVD88 height
13RFN590490.las	NAD83(2011) / UTM zone 13N	6342	NAVD88 height
13RFN590505.las	NAD83(2011) / UTM zone 13N	6342	NAVD88 height
13RFN590520.las	NAD83(2011) / UTM zone 13N	6342	NAVD88 height
13RFN590535.las	NAD83(2011) / UTM zone 13N	6342	NAVD88 height
13RFN590550.las	NAD83(2011) / UTM zone 13N	6342	NAVD88 height
13RFN590565.las	NAD83(2011) / UTM zone 13N	6342	NAVD88 height
13RFN590580.las	NAD83(2011) / UTM zone 13N	6342	NAVD88 height
13RFN590595.las	NAD83(2011) / UTM zone 13N	6342	NAVD88 height
13RFN590610.las	NAD83(2011) / UTM zone 13N	6342	NAVD88 height
13RFN590625.las	NAD83(2011) / UTM zone 13N	6342	NAVD88 height
13RFN590640.las	NAD83(2011) / UTM zone 13N	6342	NAVD88 height
13RFN590655.las	NAD83(2011) / UTM zone 13N	6342	NAVD88 height
13RFN590670.las	NAD83(2011) / UTM zone 13N	6342	NAVD88 height
13RFN590685.las	NAD83(2011) / UTM zone 13N	6342	NAVD88 height
13RFN590700.las	NAD83(2011) / UTM zone 13N	6342	NAVD88 height

DPH-5 Report on Coordinate Reference System - continued

File	Horizontal CRS	EPSG Code	Vertical CRS
13RFN590715.las	NAD83(2011) / UTM zone 13N	6342	NAVD88 height
13RFN590730.las	NAD83(2011) / UTM zone 13N	6342	NAVD88 height
13RFN590745.las	NAD83(2011) / UTM zone 13N	6342	NAVD88 height
13RFN590760.las	NAD83(2011) / UTM zone 13N	6342	NAVD88 height
13RFN590775.las	NAD83(2011) / UTM zone 13N	6342	NAVD88 height
13RFN590790.las	NAD83(2011) / UTM zone 13N	6342	NAVD88 height
13RFN590805.las	NAD83(2011) / UTM zone 13N	6342	NAVD88 height
13RFN590820.las	NAD83(2011) / UTM zone 13N	6342	NAVD88 height
13RFN590835.las	NAD83(2011) / UTM zone 13N	6342	NAVD88 height
13RFN590850.las	NAD83(2011) / UTM zone 13N	6342	NAVD88 height
13RFN590865.las	NAD83(2011) / UTM zone 13N	6342	NAVD88 height
13RFN590880.las	NAD83(2011) / UTM zone 13N	6342	NAVD88 height
13RFN590895.las	NAD83(2011) / UTM zone 13N	6342	NAVD88 height
13RFN590910.las	NAD83(2011) / UTM zone 13N	6342	NAVD88 height
13RFN605100.las	NAD83(2011) / UTM zone 13N	6342	NAVD88 height
13RFN605115.las	NAD83(2011) / UTM zone 13N	6342	NAVD88 height
13RFN605130.las	NAD83(2011) / UTM zone 13N	6342	NAVD88 height
13RFN605145.las	NAD83(2011) / UTM zone 13N	6342	NAVD88 height
13RFN605160.las	NAD83(2011) / UTM zone 13N	6342	NAVD88 height
13RFN605175.las	NAD83(2011) / UTM zone 13N	6342	NAVD88 height
13RFN605190.las	NAD83(2011) / UTM zone 13N	6342	NAVD88 height
13RFN605205.las	NAD83(2011) / UTM zone 13N	6342	NAVD88 height
13RFN605220.las	NAD83(2011) / UTM zone 13N	6342	NAVD88 height
13RFN605235.las	NAD83(2011) / UTM zone 13N	6342	NAVD88 height
13RFN605250.las	NAD83(2011) / UTM zone 13N	6342	NAVD88 height
13RFN605265.las	NAD83(2011) / UTM zone 13N	6342	NAVD88 height
13RFN605280.las	NAD83(2011) / UTM zone 13N	6342	NAVD88 height
13RFN605295.las	NAD83(2011) / UTM zone 13N	6342	NAVD88 height
13RFN605310.las	NAD83(2011) / UTM zone 13N	6342	NAVD88 height
13RFN605325.las	NAD83(2011) / UTM zone 13N	6342	NAVD88 height
13RFN605340.las	NAD83(2011) / UTM zone 13N	6342	NAVD88 height
13RFN605355.las	NAD83(2011) / UTM zone 13N	6342	NAVD88 height

DPH-5 Report on Coordinate Reference System - continued

File	Horizontal CRS	EPSG Code	Vertical CRS
13RFN605370.las	NAD83(2011) / UTM zone 13N	6342	NAVD88 height
13RFN605385.las	NAD83(2011) / UTM zone 13N	6342	NAVD88 height
13RFN605400.las	NAD83(2011) / UTM zone 13N	6342	NAVD88 height
13RFN605415.las	NAD83(2011) / UTM zone 13N	6342	NAVD88 height
13RFN605430.las	NAD83(2011) / UTM zone 13N	6342	NAVD88 height
13RFN605445.las	NAD83(2011) / UTM zone 13N	6342	NAVD88 height
13RFN605460.las	NAD83(2011) / UTM zone 13N	6342	NAVD88 height
13RFN605475.las	NAD83(2011) / UTM zone 13N	6342	NAVD88 height
13RFN605490.las	NAD83(2011) / UTM zone 13N	6342	NAVD88 height
13RFN605505.las	NAD83(2011) / UTM zone 13N	6342	NAVD88 height
13RFN605520.las	NAD83(2011) / UTM zone 13N	6342	NAVD88 height
13RFN605535.las	NAD83(2011) / UTM zone 13N	6342	NAVD88 height
13RFN605550.las	NAD83(2011) / UTM zone 13N	6342	NAVD88 height
13RFN605565.las	NAD83(2011) / UTM zone 13N	6342	NAVD88 height
13RFN605580.las	NAD83(2011) / UTM zone 13N	6342	NAVD88 height
13RFN605595.las	NAD83(2011) / UTM zone 13N	6342	NAVD88 height
13RFN605610.las	NAD83(2011) / UTM zone 13N	6342	NAVD88 height
13RFN605625.las	NAD83(2011) / UTM zone 13N	6342	NAVD88 height
13RFN605640.las	NAD83(2011) / UTM zone 13N	6342	NAVD88 height
13RFN605655.las	NAD83(2011) / UTM zone 13N	6342	NAVD88 height
13RFN605670.las	NAD83(2011) / UTM zone 13N	6342	NAVD88 height
13RFN605685.las	NAD83(2011) / UTM zone 13N	6342	NAVD88 height
13RFN605700.las	NAD83(2011) / UTM zone 13N	6342	NAVD88 height
13RFN605715.las	NAD83(2011) / UTM zone 13N	6342	NAVD88 height
13RFN605730.las	NAD83(2011) / UTM zone 13N	6342	NAVD88 height
13RFN605745.las	NAD83(2011) / UTM zone 13N	6342	NAVD88 height
13RFN605760.las	NAD83(2011) / UTM zone 13N	6342	NAVD88 height
13RFN605775.las	NAD83(2011) / UTM zone 13N	6342	NAVD88 height
13RFN605790.las	NAD83(2011) / UTM zone 13N	6342	NAVD88 height
13RFN605805.las	NAD83(2011) / UTM zone 13N	6342	NAVD88 height
13RFN605820.las	NAD83(2011) / UTM zone 13N	6342	NAVD88 height
13RFN605835.las	NAD83(2011) / UTM zone 13N	6342	NAVD88 height

DPH-5 Report on Coordinate Reference System - continued

File	Horizontal CRS	EPSG Code	Vertical CRS
13RFN605850.las	NAD83(2011) / UTM zone 13N	6342	NAVD88 height
13RFN605865.las	NAD83(2011) / UTM zone 13N	6342	NAVD88 height
13RFN605880.las	NAD83(2011) / UTM zone 13N	6342	NAVD88 height
13RFN605895.las	NAD83(2011) / UTM zone 13N	6342	NAVD88 height
13RFN605910.las	NAD83(2011) / UTM zone 13N	6342	NAVD88 height
13RFN620100.las	NAD83(2011) / UTM zone 13N	6342	NAVD88 height
13RFN620115.las	NAD83(2011) / UTM zone 13N	6342	NAVD88 height
13RFN620130.las	NAD83(2011) / UTM zone 13N	6342	NAVD88 height
13RFN620145.las	NAD83(2011) / UTM zone 13N	6342	NAVD88 height
13RFN620160.las	NAD83(2011) / UTM zone 13N	6342	NAVD88 height
13RFN620175.las	NAD83(2011) / UTM zone 13N	6342	NAVD88 height
13RFN620190.las	NAD83(2011) / UTM zone 13N	6342	NAVD88 height
13RFN620205.las	NAD83(2011) / UTM zone 13N	6342	NAVD88 height
13RFN620220.las	NAD83(2011) / UTM zone 13N	6342	NAVD88 height
13RFN620235.las	NAD83(2011) / UTM zone 13N	6342	NAVD88 height
13RFN620250.las	NAD83(2011) / UTM zone 13N	6342	NAVD88 height
13RFN620265.las	NAD83(2011) / UTM zone 13N	6342	NAVD88 height
13RFN620280.las	NAD83(2011) / UTM zone 13N	6342	NAVD88 height
13RFN620295.las	NAD83(2011) / UTM zone 13N	6342	NAVD88 height
13RFN620310.las	NAD83(2011) / UTM zone 13N	6342	NAVD88 height
13RFN620325.las	NAD83(2011) / UTM zone 13N	6342	NAVD88 height
13RFN620340.las	NAD83(2011) / UTM zone 13N	6342	NAVD88 height
13RFN620355.las	NAD83(2011) / UTM zone 13N	6342	NAVD88 height
13RFN620370.las	NAD83(2011) / UTM zone 13N	6342	NAVD88 height
13RFN620385.las	NAD83(2011) / UTM zone 13N	6342	NAVD88 height
13RFN620400.las	NAD83(2011) / UTM zone 13N	6342	NAVD88 height
13RFN620415.las	NAD83(2011) / UTM zone 13N	6342	NAVD88 height
13RFN620430.las	NAD83(2011) / UTM zone 13N	6342	NAVD88 height
13RFN620445.las	NAD83(2011) / UTM zone 13N	6342	NAVD88 height
13RFN620460.las	NAD83(2011) / UTM zone 13N	6342	NAVD88 height
13RFN620475.las	NAD83(2011) / UTM zone 13N	6342	NAVD88 height
13RFN620490.las	NAD83(2011) / UTM zone 13N	6342	NAVD88 height

DPH-5 Report on Coordinate Reference System

- continued

File	Horizontal CRS	EPSG Code	Vertical CRS
13RFN620505.las	NAD83(2011) / UTM zone 13N	6342	NAVD88 height
13RFN620520.las	NAD83(2011) / UTM zone 13N	6342	NAVD88 height
13RFN620535.las	NAD83(2011) / UTM zone 13N	6342	NAVD88 height
13RFN620550.las	NAD83(2011) / UTM zone 13N	6342	NAVD88 height
13RFN620565.las	NAD83(2011) / UTM zone 13N	6342	NAVD88 height
13RFN620580.las	NAD83(2011) / UTM zone 13N	6342	NAVD88 height
13RFN620595.las	NAD83(2011) / UTM zone 13N	6342	NAVD88 height
13RFN620610.las	NAD83(2011) / UTM zone 13N	6342	NAVD88 height
13RFN620625.las	NAD83(2011) / UTM zone 13N	6342	NAVD88 height
13RFN620640.las	NAD83(2011) / UTM zone 13N	6342	NAVD88 height
13RFN620655.las	NAD83(2011) / UTM zone 13N	6342	NAVD88 height
13RFN620670.las	NAD83(2011) / UTM zone 13N	6342	NAVD88 height
13RFN620685.las	NAD83(2011) / UTM zone 13N	6342	NAVD88 height
13RFN620700.las	NAD83(2011) / UTM zone 13N	6342	NAVD88 height
13RFN620715.las	NAD83(2011) / UTM zone 13N	6342	NAVD88 height
13RFN620730.las	NAD83(2011) / UTM zone 13N	6342	NAVD88 height
13RFN620745.las	NAD83(2011) / UTM zone 13N	6342	NAVD88 height
13RFN620760.las	NAD83(2011) / UTM zone 13N	6342	NAVD88 height
13RFN620775.las	NAD83(2011) / UTM zone 13N	6342	NAVD88 height
13RFN620790.las	NAD83(2011) / UTM zone 13N	6342	NAVD88 height
13RFN620805.las	NAD83(2011) / UTM zone 13N	6342	NAVD88 height
13RFN620820.las	NAD83(2011) / UTM zone 13N	6342	NAVD88 height
13RFN620835.las	NAD83(2011) / UTM zone 13N	6342	NAVD88 height
13RFN620850.las	NAD83(2011) / UTM zone 13N	6342	NAVD88 height
13RFN620865.las	NAD83(2011) / UTM zone 13N	6342	NAVD88 height
13RFN620880.las	NAD83(2011) / UTM zone 13N	6342	NAVD88 height
13RFN620895.las	NAD83(2011) / UTM zone 13N	6342	NAVD88 height
13RFN620910.las	NAD83(2011) / UTM zone 13N	6342	NAVD88 height
13RFN635085.las	NAD83(2011) / UTM zone 13N	6342	NAVD88 height
13RFN635100.las	NAD83(2011) / UTM zone 13N	6342	NAVD88 height
13RFN635115.las	NAD83(2011) / UTM zone 13N	6342	NAVD88 height
13RFN635130.las	NAD83(2011) / UTM zone 13N	6342	NAVD88 height

DPH-5 Report on Coordinate Reference System - continued

File	Horizontal CRS	EPSG Code	Vertical CRS
13RFN635145.las	NAD83(2011) / UTM zone 13N	6342	NAVD88 height
13RFN635160.las	NAD83(2011) / UTM zone 13N	6342	NAVD88 height
13RFN635175.las	NAD83(2011) / UTM zone 13N	6342	NAVD88 height
13RFN635190.las	NAD83(2011) / UTM zone 13N	6342	NAVD88 height
13RFN635205.las	NAD83(2011) / UTM zone 13N	6342	NAVD88 height
13RFN635220.las	NAD83(2011) / UTM zone 13N	6342	NAVD88 height
13RFN635235.las	NAD83(2011) / UTM zone 13N	6342	NAVD88 height
13RFN635250.las	NAD83(2011) / UTM zone 13N	6342	NAVD88 height
13RFN635265.las	NAD83(2011) / UTM zone 13N	6342	NAVD88 height
13RFN635280.las	NAD83(2011) / UTM zone 13N	6342	NAVD88 height
13RFN635295.las	NAD83(2011) / UTM zone 13N	6342	NAVD88 height
13RFN635310.las	NAD83(2011) / UTM zone 13N	6342	NAVD88 height
13RFN635325.las	NAD83(2011) / UTM zone 13N	6342	NAVD88 height
13RFN635340.las	NAD83(2011) / UTM zone 13N	6342	NAVD88 height
13RFN635355.las	NAD83(2011) / UTM zone 13N	6342	NAVD88 height
13RFN635370.las	NAD83(2011) / UTM zone 13N	6342	NAVD88 height
13RFN635385.las	NAD83(2011) / UTM zone 13N	6342	NAVD88 height
13RFN635400.las	NAD83(2011) / UTM zone 13N	6342	NAVD88 height
13RFN635415.las	NAD83(2011) / UTM zone 13N	6342	NAVD88 height
13RFN635430.las	NAD83(2011) / UTM zone 13N	6342	NAVD88 height
13RFN635445.las	NAD83(2011) / UTM zone 13N	6342	NAVD88 height
13RFN635460.las	NAD83(2011) / UTM zone 13N	6342	NAVD88 height
13RFN635475.las	NAD83(2011) / UTM zone 13N	6342	NAVD88 height
13RFN635490.las	NAD83(2011) / UTM zone 13N	6342	NAVD88 height
13RFN635505.las	NAD83(2011) / UTM zone 13N	6342	NAVD88 height
13RFN635520.las	NAD83(2011) / UTM zone 13N	6342	NAVD88 height
13RFN635535.las	NAD83(2011) / UTM zone 13N	6342	NAVD88 height
13RFN635550.las	NAD83(2011) / UTM zone 13N	6342	NAVD88 height
13RFN635565.las	NAD83(2011) / UTM zone 13N	6342	NAVD88 height
13RFN635580.las	NAD83(2011) / UTM zone 13N	6342	NAVD88 height
13RFN635595.las	NAD83(2011) / UTM zone 13N	6342	NAVD88 height
13RFN635610.las	NAD83(2011) / UTM zone 13N	6342	NAVD88 height

DPH-5 Report on Coordinate Reference System - continued

File	Horizontal CRS	EPSG Code	Vertical CRS
13RFN635625.las	NAD83(2011) / UTM zone 13N	6342	NAVD88 height
13RFN635640.las	NAD83(2011) / UTM zone 13N	6342	NAVD88 height
13RFN635655.las	NAD83(2011) / UTM zone 13N	6342	NAVD88 height
13RFN635670.las	NAD83(2011) / UTM zone 13N	6342	NAVD88 height
13RFN635685.las	NAD83(2011) / UTM zone 13N	6342	NAVD88 height
13RFN635700.las	NAD83(2011) / UTM zone 13N	6342	NAVD88 height
13RFN635715.las	NAD83(2011) / UTM zone 13N	6342	NAVD88 height
13RFN635730.las	NAD83(2011) / UTM zone 13N	6342	NAVD88 height
13RFN635745.las	NAD83(2011) / UTM zone 13N	6342	NAVD88 height
13RFN635760.las	NAD83(2011) / UTM zone 13N	6342	NAVD88 height
13RFN635775.las	NAD83(2011) / UTM zone 13N	6342	NAVD88 height
13RFN635790.las	NAD83(2011) / UTM zone 13N	6342	NAVD88 height
13RFN635805.las	NAD83(2011) / UTM zone 13N	6342	NAVD88 height
13RFN635820.las	NAD83(2011) / UTM zone 13N	6342	NAVD88 height
13RFN635835.las	NAD83(2011) / UTM zone 13N	6342	NAVD88 height
13RFN635850.las	NAD83(2011) / UTM zone 13N	6342	NAVD88 height
13RFN635865.las	NAD83(2011) / UTM zone 13N	6342	NAVD88 height
13RFN635880.las	NAD83(2011) / UTM zone 13N	6342	NAVD88 height
13RFN635895.las	NAD83(2011) / UTM zone 13N	6342	NAVD88 height
13RFN635910.las	NAD83(2011) / UTM zone 13N	6342	NAVD88 height
13RFN650085.las	NAD83(2011) / UTM zone 13N	6342	NAVD88 height
13RFN650100.las	NAD83(2011) / UTM zone 13N	6342	NAVD88 height
13RFN650115.las	NAD83(2011) / UTM zone 13N	6342	NAVD88 height
13RFN650130.las	NAD83(2011) / UTM zone 13N	6342	NAVD88 height
13RFN650145.las	NAD83(2011) / UTM zone 13N	6342	NAVD88 height
13RFN650160.las	NAD83(2011) / UTM zone 13N	6342	NAVD88 height
13RFN650175.las	NAD83(2011) / UTM zone 13N	6342	NAVD88 height
13RFN650190.las	NAD83(2011) / UTM zone 13N	6342	NAVD88 height
13RFN650205.las	NAD83(2011) / UTM zone 13N	6342	NAVD88 height
13RFN650220.las	NAD83(2011) / UTM zone 13N	6342	NAVD88 height
13RFN650235.las	NAD83(2011) / UTM zone 13N	6342	NAVD88 height
13RFN650250.las	NAD83(2011) / UTM zone 13N	6342	NAVD88 height

DPH-5 Report on Coordinate Reference System

- continued

File	Horizontal CRS	EPSG Code	Vertical CRS
13RFN650265.las	NAD83(2011) / UTM zone 13N	6342	NAVD88 height
13RFN650280.las	NAD83(2011) / UTM zone 13N	6342	NAVD88 height
13RFN650295.las	NAD83(2011) / UTM zone 13N	6342	NAVD88 height
13RFN650310.las	NAD83(2011) / UTM zone 13N	6342	NAVD88 height
13RFN650325.las	NAD83(2011) / UTM zone 13N	6342	NAVD88 height
13RFN650340.las	NAD83(2011) / UTM zone 13N	6342	NAVD88 height
13RFN650355.las	NAD83(2011) / UTM zone 13N	6342	NAVD88 height
13RFN650370.las	NAD83(2011) / UTM zone 13N	6342	NAVD88 height
13RFN650385.las	NAD83(2011) / UTM zone 13N	6342	NAVD88 height
13RFN650400.las	NAD83(2011) / UTM zone 13N	6342	NAVD88 height
13RFN650415.las	NAD83(2011) / UTM zone 13N	6342	NAVD88 height
13RFN650430.las	NAD83(2011) / UTM zone 13N	6342	NAVD88 height
13RFN650445.las	NAD83(2011) / UTM zone 13N	6342	NAVD88 height
13RFN650460.las	NAD83(2011) / UTM zone 13N	6342	NAVD88 height
13RFN650475.las	NAD83(2011) / UTM zone 13N	6342	NAVD88 height
13RFN650490.las	NAD83(2011) / UTM zone 13N	6342	NAVD88 height
13RFN650505.las	NAD83(2011) / UTM zone 13N	6342	NAVD88 height
13RFN650520.las	NAD83(2011) / UTM zone 13N	6342	NAVD88 height
13RFN650535.las	NAD83(2011) / UTM zone 13N	6342	NAVD88 height
13RFN650550.las	NAD83(2011) / UTM zone 13N	6342	NAVD88 height
13RFN650565.las	NAD83(2011) / UTM zone 13N	6342	NAVD88 height
13RFN650580.las	NAD83(2011) / UTM zone 13N	6342	NAVD88 height
13RFN650595.las	NAD83(2011) / UTM zone 13N	6342	NAVD88 height
13RFN650610.las	NAD83(2011) / UTM zone 13N	6342	NAVD88 height
13RFN650625.las	NAD83(2011) / UTM zone 13N	6342	NAVD88 height
13RFN650640.las	NAD83(2011) / UTM zone 13N	6342	NAVD88 height
13RFN650655.las	NAD83(2011) / UTM zone 13N	6342	NAVD88 height
13RFN650670.las	NAD83(2011) / UTM zone 13N	6342	NAVD88 height
13RFN650685.las	NAD83(2011) / UTM zone 13N	6342	NAVD88 height
13RFN650700.las	NAD83(2011) / UTM zone 13N	6342	NAVD88 height
13RFN650715.las	NAD83(2011) / UTM zone 13N	6342	NAVD88 height
13RFN650730.las	NAD83(2011) / UTM zone 13N	6342	NAVD88 height

DPH-5 Report on Coordinate Reference System - continued

File	Horizontal CRS	EPSG Code	Vertical CRS
13RFN650745.las	NAD83(2011) / UTM zone 13N	6342	NAVD88 height
13RFN650760.las	NAD83(2011) / UTM zone 13N	6342	NAVD88 height
13RFN650775.las	NAD83(2011) / UTM zone 13N	6342	NAVD88 height
13RFN650790.las	NAD83(2011) / UTM zone 13N	6342	NAVD88 height
13RFN650805.las	NAD83(2011) / UTM zone 13N	6342	NAVD88 height
13RFN650820.las	NAD83(2011) / UTM zone 13N	6342	NAVD88 height
13RFN650835.las	NAD83(2011) / UTM zone 13N	6342	NAVD88 height
13RFN650850.las	NAD83(2011) / UTM zone 13N	6342	NAVD88 height
13RFN650865.las	NAD83(2011) / UTM zone 13N	6342	NAVD88 height
13RFN650880.las	NAD83(2011) / UTM zone 13N	6342	NAVD88 height
13RFN650895.las	NAD83(2011) / UTM zone 13N	6342	NAVD88 height
13RFN650910.las	NAD83(2011) / UTM zone 13N	6342	NAVD88 height
13RFN665055.las	NAD83(2011) / UTM zone 13N	6342	NAVD88 height
13RFN665070.las	NAD83(2011) / UTM zone 13N	6342	NAVD88 height
13RFN665085.las	NAD83(2011) / UTM zone 13N	6342	NAVD88 height
13RFN665100.las	NAD83(2011) / UTM zone 13N	6342	NAVD88 height
13RFN665115.las	NAD83(2011) / UTM zone 13N	6342	NAVD88 height
13RFN665130.las	NAD83(2011) / UTM zone 13N	6342	NAVD88 height
13RFN665145.las	NAD83(2011) / UTM zone 13N	6342	NAVD88 height
13RFN665160.las	NAD83(2011) / UTM zone 13N	6342	NAVD88 height
13RFN665175.las	NAD83(2011) / UTM zone 13N	6342	NAVD88 height
13RFN665190.las	NAD83(2011) / UTM zone 13N	6342	NAVD88 height
13RFN665205.las	NAD83(2011) / UTM zone 13N	6342	NAVD88 height
13RFN665220.las	NAD83(2011) / UTM zone 13N	6342	NAVD88 height
13RFN665235.las	NAD83(2011) / UTM zone 13N	6342	NAVD88 height
13RFN665250.las	NAD83(2011) / UTM zone 13N	6342	NAVD88 height
13RFN665265.las	NAD83(2011) / UTM zone 13N	6342	NAVD88 height
13RFN665280.las	NAD83(2011) / UTM zone 13N	6342	NAVD88 height
13RFN665295.las	NAD83(2011) / UTM zone 13N	6342	NAVD88 height
13RFN665310.las	NAD83(2011) / UTM zone 13N	6342	NAVD88 height
13RFN665325.las	NAD83(2011) / UTM zone 13N	6342	NAVD88 height
13RFN665340.las	NAD83(2011) / UTM zone 13N	6342	NAVD88 height

DPH-5 Report on Coordinate Reference System - continued

File	Horizontal CRS	EPSG Code	Vertical CRS
13RFN665355.las	NAD83(2011) / UTM zone 13N	6342	NAVD88 height
13RFN665370.las	NAD83(2011) / UTM zone 13N	6342	NAVD88 height
13RFN665385.las	NAD83(2011) / UTM zone 13N	6342	NAVD88 height
13RFN665400.las	NAD83(2011) / UTM zone 13N	6342	NAVD88 height
13RFN665415.las	NAD83(2011) / UTM zone 13N	6342	NAVD88 height
13RFN665430.las	NAD83(2011) / UTM zone 13N	6342	NAVD88 height
13RFN665445.las	NAD83(2011) / UTM zone 13N	6342	NAVD88 height
13RFN665460.las	NAD83(2011) / UTM zone 13N	6342	NAVD88 height
13RFN665475.las	NAD83(2011) / UTM zone 13N	6342	NAVD88 height
13RFN665490.las	NAD83(2011) / UTM zone 13N	6342	NAVD88 height
13RFN665505.las	NAD83(2011) / UTM zone 13N	6342	NAVD88 height
13RFN665520.las	NAD83(2011) / UTM zone 13N	6342	NAVD88 height
13RFN665535.las	NAD83(2011) / UTM zone 13N	6342	NAVD88 height
13RFN665550.las	NAD83(2011) / UTM zone 13N	6342	NAVD88 height
13RFN665565.las	NAD83(2011) / UTM zone 13N	6342	NAVD88 height
13RFN665580.las	NAD83(2011) / UTM zone 13N	6342	NAVD88 height
13RFN665595.las	NAD83(2011) / UTM zone 13N	6342	NAVD88 height
13RFN665610.las	NAD83(2011) / UTM zone 13N	6342	NAVD88 height
13RFN665625.las	NAD83(2011) / UTM zone 13N	6342	NAVD88 height
13RFN665640.las	NAD83(2011) / UTM zone 13N	6342	NAVD88 height
13RFN665655.las	NAD83(2011) / UTM zone 13N	6342	NAVD88 height
13RFN665670.las	NAD83(2011) / UTM zone 13N	6342	NAVD88 height
13RFN665685.las	NAD83(2011) / UTM zone 13N	6342	NAVD88 height
13RFN665700.las	NAD83(2011) / UTM zone 13N	6342	NAVD88 height
13RFN665715.las	NAD83(2011) / UTM zone 13N	6342	NAVD88 height
13RFN665730.las	NAD83(2011) / UTM zone 13N	6342	NAVD88 height
13RFN665745.las	NAD83(2011) / UTM zone 13N	6342	NAVD88 height
13RFN665760.las	NAD83(2011) / UTM zone 13N	6342	NAVD88 height
13RFN665775.las	NAD83(2011) / UTM zone 13N	6342	NAVD88 height
13RFN665790.las	NAD83(2011) / UTM zone 13N	6342	NAVD88 height
13RFN665805.las	NAD83(2011) / UTM zone 13N	6342	NAVD88 height
13RFN665820.las	NAD83(2011) / UTM zone 13N	6342	NAVD88 height

DPH-5 Report on Coordinate Reference System - continued

File	Horizontal CRS	EPSG Code	Vertical CRS
13RFN665835.las	NAD83(2011) / UTM zone 13N	6342	NAVD88 height
13RFN665850.las	NAD83(2011) / UTM zone 13N	6342	NAVD88 height
13RFN665865.las	NAD83(2011) / UTM zone 13N	6342	NAVD88 height
13RFN665880.las	NAD83(2011) / UTM zone 13N	6342	NAVD88 height
13RFN665895.las	NAD83(2011) / UTM zone 13N	6342	NAVD88 height
13RFN665910.las	NAD83(2011) / UTM zone 13N	6342	NAVD88 height
13RFN680055.las	NAD83(2011) / UTM zone 13N	6342	NAVD88 height
13RFN680070.las	NAD83(2011) / UTM zone 13N	6342	NAVD88 height
13RFN680085.las	NAD83(2011) / UTM zone 13N	6342	NAVD88 height
13RFN680100.las	NAD83(2011) / UTM zone 13N	6342	NAVD88 height
13RFN680115.las	NAD83(2011) / UTM zone 13N	6342	NAVD88 height
13RFN680130.las	NAD83(2011) / UTM zone 13N	6342	NAVD88 height
13RFN680145.las	NAD83(2011) / UTM zone 13N	6342	NAVD88 height
13RFN680160.las	NAD83(2011) / UTM zone 13N	6342	NAVD88 height
13RFN680175.las	NAD83(2011) / UTM zone 13N	6342	NAVD88 height
13RFN680190.las	NAD83(2011) / UTM zone 13N	6342	NAVD88 height
13RFN680205.las	NAD83(2011) / UTM zone 13N	6342	NAVD88 height
13RFN680220.las	NAD83(2011) / UTM zone 13N	6342	NAVD88 height
13RFN680235.las	NAD83(2011) / UTM zone 13N	6342	NAVD88 height
13RFN680250.las	NAD83(2011) / UTM zone 13N	6342	NAVD88 height
13RFN680265.las	NAD83(2011) / UTM zone 13N	6342	NAVD88 height
13RFN680280.las	NAD83(2011) / UTM zone 13N	6342	NAVD88 height
13RFN680295.las	NAD83(2011) / UTM zone 13N	6342	NAVD88 height
13RFN680310.las	NAD83(2011) / UTM zone 13N	6342	NAVD88 height
13RFN680325.las	NAD83(2011) / UTM zone 13N	6342	NAVD88 height
13RFN680340.las	NAD83(2011) / UTM zone 13N	6342	NAVD88 height
13RFN680355.las	NAD83(2011) / UTM zone 13N	6342	NAVD88 height
13RFN680370.las	NAD83(2011) / UTM zone 13N	6342	NAVD88 height
13RFN680385.las	NAD83(2011) / UTM zone 13N	6342	NAVD88 height
13RFN680400.las	NAD83(2011) / UTM zone 13N	6342	NAVD88 height
13RFN680415.las	NAD83(2011) / UTM zone 13N	6342	NAVD88 height
13RFN680430.las	NAD83(2011) / UTM zone 13N	6342	NAVD88 height

DPH-5 Report on Coordinate Reference System - continued

File	Horizontal CRS	EPSG Code	Vertical CRS
13RFN680445.las	NAD83(2011) / UTM zone 13N	6342	NAVD88 height
13RFN680460.las	NAD83(2011) / UTM zone 13N	6342	NAVD88 height
13RFN680475.las	NAD83(2011) / UTM zone 13N	6342	NAVD88 height
13RFN680490.las	NAD83(2011) / UTM zone 13N	6342	NAVD88 height
13RFN680505.las	NAD83(2011) / UTM zone 13N	6342	NAVD88 height
13RFN680520.las	NAD83(2011) / UTM zone 13N	6342	NAVD88 height
13RFN680535.las	NAD83(2011) / UTM zone 13N	6342	NAVD88 height
13RFN680550.las	NAD83(2011) / UTM zone 13N	6342	NAVD88 height
13RFN680565.las	NAD83(2011) / UTM zone 13N	6342	NAVD88 height
13RFN680580.las	NAD83(2011) / UTM zone 13N	6342	NAVD88 height
13RFN680595.las	NAD83(2011) / UTM zone 13N	6342	NAVD88 height
13RFN680610.las	NAD83(2011) / UTM zone 13N	6342	NAVD88 height
13RFN680625.las	NAD83(2011) / UTM zone 13N	6342	NAVD88 height
13RFN680640.las	NAD83(2011) / UTM zone 13N	6342	NAVD88 height
13RFN680655.las	NAD83(2011) / UTM zone 13N	6342	NAVD88 height
13RFN680670.las	NAD83(2011) / UTM zone 13N	6342	NAVD88 height
13RFN680685.las	NAD83(2011) / UTM zone 13N	6342	NAVD88 height
13RFN680700.las	NAD83(2011) / UTM zone 13N	6342	NAVD88 height
13RFN680715.las	NAD83(2011) / UTM zone 13N	6342	NAVD88 height
13RFN680730.las	NAD83(2011) / UTM zone 13N	6342	NAVD88 height
13RFN680745.las	NAD83(2011) / UTM zone 13N	6342	NAVD88 height
13RFN680760.las	NAD83(2011) / UTM zone 13N	6342	NAVD88 height
13RFN680775.las	NAD83(2011) / UTM zone 13N	6342	NAVD88 height
13RFN680790.las	NAD83(2011) / UTM zone 13N	6342	NAVD88 height
13RFN680805.las	NAD83(2011) / UTM zone 13N	6342	NAVD88 height
13RFN680820.las	NAD83(2011) / UTM zone 13N	6342	NAVD88 height
13RFN680835.las	NAD83(2011) / UTM zone 13N	6342	NAVD88 height
13RFN680850.las	NAD83(2011) / UTM zone 13N	6342	NAVD88 height
13RFN680865.las	NAD83(2011) / UTM zone 13N	6342	NAVD88 height
13RFN680880.las	NAD83(2011) / UTM zone 13N	6342	NAVD88 height
13RFN680895.las	NAD83(2011) / UTM zone 13N	6342	NAVD88 height
13RFN680910.las	NAD83(2011) / UTM zone 13N	6342	NAVD88 height

DPH-5 Report on Coordinate Reference System

- continued

File	Horizontal CRS	EPSG Code	Vertical CRS
13RFN695055.las	NAD83(2011) / UTM zone 13N	6342	NAVD88 height
13RFN695070.las	NAD83(2011) / UTM zone 13N	6342	NAVD88 height
13RFN695085.las	NAD83(2011) / UTM zone 13N	6342	NAVD88 height
13RFN695100.las	NAD83(2011) / UTM zone 13N	6342	NAVD88 height
13RFN695115.las	NAD83(2011) / UTM zone 13N	6342	NAVD88 height
13RFN695130.las	NAD83(2011) / UTM zone 13N	6342	NAVD88 height
13RFN695145.las	NAD83(2011) / UTM zone 13N	6342	NAVD88 height
13RFN695160.las	NAD83(2011) / UTM zone 13N	6342	NAVD88 height
13RFN695175.las	NAD83(2011) / UTM zone 13N	6342	NAVD88 height
13RFN695190.las	NAD83(2011) / UTM zone 13N	6342	NAVD88 height
13RFN695205.las	NAD83(2011) / UTM zone 13N	6342	NAVD88 height
13RFN695220.las	NAD83(2011) / UTM zone 13N	6342	NAVD88 height
13RFN695235.las	NAD83(2011) / UTM zone 13N	6342	NAVD88 height
13RFN695250.las	NAD83(2011) / UTM zone 13N	6342	NAVD88 height
13RFN695265.las	NAD83(2011) / UTM zone 13N	6342	NAVD88 height
13RFN695280.las	NAD83(2011) / UTM zone 13N	6342	NAVD88 height
13RFN695295.las	NAD83(2011) / UTM zone 13N	6342	NAVD88 height
13RFN695310.las	NAD83(2011) / UTM zone 13N	6342	NAVD88 height
13RFN695325.las	NAD83(2011) / UTM zone 13N	6342	NAVD88 height
13RFN695340.las	NAD83(2011) / UTM zone 13N	6342	NAVD88 height
13RFN695355.las	NAD83(2011) / UTM zone 13N	6342	NAVD88 height
13RFN695370.las	NAD83(2011) / UTM zone 13N	6342	NAVD88 height
13RFN695385.las	NAD83(2011) / UTM zone 13N	6342	NAVD88 height
13RFN695400.las	NAD83(2011) / UTM zone 13N	6342	NAVD88 height
13RFN695415.las	NAD83(2011) / UTM zone 13N	6342	NAVD88 height
13RFN695430.las	NAD83(2011) / UTM zone 13N	6342	NAVD88 height
13RFN695445.las	NAD83(2011) / UTM zone 13N	6342	NAVD88 height
13RFN695460.las	NAD83(2011) / UTM zone 13N	6342	NAVD88 height
13RFN695475.las	NAD83(2011) / UTM zone 13N	6342	NAVD88 height
13RFN695490.las	NAD83(2011) / UTM zone 13N	6342	NAVD88 height
13RFN695505.las	NAD83(2011) / UTM zone 13N	6342	NAVD88 height
13RFN695520.las	NAD83(2011) / UTM zone 13N	6342	NAVD88 height

DPH-5 Report on Coordinate Reference System - continued

File	Horizontal CRS	EPSG Code	Vertical CRS
13RFN695535.las	NAD83(2011) / UTM zone 13N	6342	NAVD88 height
13RFN695550.las	NAD83(2011) / UTM zone 13N	6342	NAVD88 height
13RFN695565.las	NAD83(2011) / UTM zone 13N	6342	NAVD88 height
13RFN695580.las	NAD83(2011) / UTM zone 13N	6342	NAVD88 height
13RFN695595.las	NAD83(2011) / UTM zone 13N	6342	NAVD88 height
13RFN695610.las	NAD83(2011) / UTM zone 13N	6342	NAVD88 height
13RFN695625.las	NAD83(2011) / UTM zone 13N	6342	NAVD88 height
13RFN695640.las	NAD83(2011) / UTM zone 13N	6342	NAVD88 height
13RFN695655.las	NAD83(2011) / UTM zone 13N	6342	NAVD88 height
13RFN695670.las	NAD83(2011) / UTM zone 13N	6342	NAVD88 height
13RFN695685.las	NAD83(2011) / UTM zone 13N	6342	NAVD88 height
13RFN695700.las	NAD83(2011) / UTM zone 13N	6342	NAVD88 height
13RFN695715.las	NAD83(2011) / UTM zone 13N	6342	NAVD88 height
13RFN695730.las	NAD83(2011) / UTM zone 13N	6342	NAVD88 height
13RFN695745.las	NAD83(2011) / UTM zone 13N	6342	NAVD88 height
13RFN695760.las	NAD83(2011) / UTM zone 13N	6342	NAVD88 height
13RFN695775.las	NAD83(2011) / UTM zone 13N	6342	NAVD88 height
13RFN695790.las	NAD83(2011) / UTM zone 13N	6342	NAVD88 height
13RFN695805.las	NAD83(2011) / UTM zone 13N	6342	NAVD88 height
13RFN695820.las	NAD83(2011) / UTM zone 13N	6342	NAVD88 height
13RFN695835.las	NAD83(2011) / UTM zone 13N	6342	NAVD88 height
13RFN695850.las	NAD83(2011) / UTM zone 13N	6342	NAVD88 height
13RFN695865.las	NAD83(2011) / UTM zone 13N	6342	NAVD88 height
13RFN695880.las	NAD83(2011) / UTM zone 13N	6342	NAVD88 height
13RFN695895.las	NAD83(2011) / UTM zone 13N	6342	NAVD88 height
13RFN695910.las	NAD83(2011) / UTM zone 13N	6342	NAVD88 height
13RFN710070.las	NAD83(2011) / UTM zone 13N	6342	NAVD88 height
13RFN710085.las	NAD83(2011) / UTM zone 13N	6342	NAVD88 height
13RFN710100.las	NAD83(2011) / UTM zone 13N	6342	NAVD88 height
13RFN710115.las	NAD83(2011) / UTM zone 13N	6342	NAVD88 height
13RFN710130.las	NAD83(2011) / UTM zone 13N	6342	NAVD88 height
13RFN710145.las	NAD83(2011) / UTM zone 13N	6342	NAVD88 height

DPH-5 Report on Coordinate Reference System - continued

File	Horizontal CRS	EPSG Code	Vertical CRS
13RFN710160.las	NAD83(2011) / UTM zone 13N	6342	NAVD88 height
13RFN710175.las	NAD83(2011) / UTM zone 13N	6342	NAVD88 height
13RFN710190.las	NAD83(2011) / UTM zone 13N	6342	NAVD88 height
13RFN710205.las	NAD83(2011) / UTM zone 13N	6342	NAVD88 height
13RFN710220.las	NAD83(2011) / UTM zone 13N	6342	NAVD88 height
13RFN710235.las	NAD83(2011) / UTM zone 13N	6342	NAVD88 height
13RFN710250.las	NAD83(2011) / UTM zone 13N	6342	NAVD88 height
13RFN710265.las	NAD83(2011) / UTM zone 13N	6342	NAVD88 height
13RFN710280.las	NAD83(2011) / UTM zone 13N	6342	NAVD88 height
13RFN710295.las	NAD83(2011) / UTM zone 13N	6342	NAVD88 height
13RFN710310.las	NAD83(2011) / UTM zone 13N	6342	NAVD88 height
13RFN710325.las	NAD83(2011) / UTM zone 13N	6342	NAVD88 height
13RFN710340.las	NAD83(2011) / UTM zone 13N	6342	NAVD88 height
13RFN710355.las	NAD83(2011) / UTM zone 13N	6342	NAVD88 height
13RFN710370.las	NAD83(2011) / UTM zone 13N	6342	NAVD88 height
13RFN710385.las	NAD83(2011) / UTM zone 13N	6342	NAVD88 height
13RFN710400.las	NAD83(2011) / UTM zone 13N	6342	NAVD88 height
13RFN710415.las	NAD83(2011) / UTM zone 13N	6342	NAVD88 height
13RFN710430.las	NAD83(2011) / UTM zone 13N	6342	NAVD88 height
13RFN710445.las	NAD83(2011) / UTM zone 13N	6342	NAVD88 height
13RFN710460.las	NAD83(2011) / UTM zone 13N	6342	NAVD88 height
13RFN710475.las	NAD83(2011) / UTM zone 13N	6342	NAVD88 height
13RFN710490.las	NAD83(2011) / UTM zone 13N	6342	NAVD88 height
13RFN710505.las	NAD83(2011) / UTM zone 13N	6342	NAVD88 height
13RFN710520.las	NAD83(2011) / UTM zone 13N	6342	NAVD88 height
13RFN710535.las	NAD83(2011) / UTM zone 13N	6342	NAVD88 height
13RFN710550.las	NAD83(2011) / UTM zone 13N	6342	NAVD88 height
13RFN710565.las	NAD83(2011) / UTM zone 13N	6342	NAVD88 height
13RFN710580.las	NAD83(2011) / UTM zone 13N	6342	NAVD88 height
13RFN710595.las	NAD83(2011) / UTM zone 13N	6342	NAVD88 height
13RFN710610.las	NAD83(2011) / UTM zone 13N	6342	NAVD88 height
13RFN710625.las	NAD83(2011) / UTM zone 13N	6342	NAVD88 height

DPH-5 Report on Coordinate Reference System - continued

File	Horizontal CRS	EPSG Code	Vertical CRS
13RFN710640.las	NAD83(2011) / UTM zone 13N	6342	NAVD88 height
13RFN710655.las	NAD83(2011) / UTM zone 13N	6342	NAVD88 height
13RFN710670.las	NAD83(2011) / UTM zone 13N	6342	NAVD88 height
13RFN710685.las	NAD83(2011) / UTM zone 13N	6342	NAVD88 height
13RFN710700.las	NAD83(2011) / UTM zone 13N	6342	NAVD88 height
13RFN710715.las	NAD83(2011) / UTM zone 13N	6342	NAVD88 height
13RFN710730.las	NAD83(2011) / UTM zone 13N	6342	NAVD88 height
13RFN710745.las	NAD83(2011) / UTM zone 13N	6342	NAVD88 height
13RFN710760.las	NAD83(2011) / UTM zone 13N	6342	NAVD88 height
13RFN710775.las	NAD83(2011) / UTM zone 13N	6342	NAVD88 height
13RFN710790.las	NAD83(2011) / UTM zone 13N	6342	NAVD88 height
13RFN710805.las	NAD83(2011) / UTM zone 13N	6342	NAVD88 height
13RFN710820.las	NAD83(2011) / UTM zone 13N	6342	NAVD88 height
13RFN710835.las	NAD83(2011) / UTM zone 13N	6342	NAVD88 height
13RFN710850.las	NAD83(2011) / UTM zone 13N	6342	NAVD88 height
13RFN710865.las	NAD83(2011) / UTM zone 13N	6342	NAVD88 height
13RFN710880.las	NAD83(2011) / UTM zone 13N	6342	NAVD88 height
13RFN710895.las	NAD83(2011) / UTM zone 13N	6342	NAVD88 height
13RFN710910.las	NAD83(2011) / UTM zone 13N	6342	NAVD88 height
13RFN710925.las	NAD83(2011) / UTM zone 13N	6342	NAVD88 height
13RFN725070.las	NAD83(2011) / UTM zone 13N	6342	NAVD88 height
13RFN725085.las	NAD83(2011) / UTM zone 13N	6342	NAVD88 height
13RFN725100.las	NAD83(2011) / UTM zone 13N	6342	NAVD88 height
13RFN725115.las	NAD83(2011) / UTM zone 13N	6342	NAVD88 height
13RFN725130.las	NAD83(2011) / UTM zone 13N	6342	NAVD88 height
13RFN725145.las	NAD83(2011) / UTM zone 13N	6342	NAVD88 height
13RFN725160.las	NAD83(2011) / UTM zone 13N	6342	NAVD88 height
13RFN725175.las	NAD83(2011) / UTM zone 13N	6342	NAVD88 height
13RFN725190.las	NAD83(2011) / UTM zone 13N	6342	NAVD88 height
13RFN725205.las	NAD83(2011) / UTM zone 13N	6342	NAVD88 height
13RFN725220.las	NAD83(2011) / UTM zone 13N	6342	NAVD88 height
13RFN725235.las	NAD83(2011) / UTM zone 13N	6342	NAVD88 height

DPH-5 Report on Coordinate Reference System - continued

File	Horizontal CRS	EPSG Code	Vertical CRS
13RFN725250.las	NAD83(2011) / UTM zone 13N	6342	NAVD88 height
13RFN725265.las	NAD83(2011) / UTM zone 13N	6342	NAVD88 height
13RFN725280.las	NAD83(2011) / UTM zone 13N	6342	NAVD88 height
13RFN725295.las	NAD83(2011) / UTM zone 13N	6342	NAVD88 height
13RFN725310.las	NAD83(2011) / UTM zone 13N	6342	NAVD88 height
13RFN725325.las	NAD83(2011) / UTM zone 13N	6342	NAVD88 height
13RFN725340.las	NAD83(2011) / UTM zone 13N	6342	NAVD88 height
13RFN725355.las	NAD83(2011) / UTM zone 13N	6342	NAVD88 height
13RFN725370.las	NAD83(2011) / UTM zone 13N	6342	NAVD88 height
13RFN725385.las	NAD83(2011) / UTM zone 13N	6342	NAVD88 height
13RFN725400.las	NAD83(2011) / UTM zone 13N	6342	NAVD88 height
13RFN725415.las	NAD83(2011) / UTM zone 13N	6342	NAVD88 height
13RFN725430.las	NAD83(2011) / UTM zone 13N	6342	NAVD88 height
13RFN725445.las	NAD83(2011) / UTM zone 13N	6342	NAVD88 height
13RFN725460.las	NAD83(2011) / UTM zone 13N	6342	NAVD88 height
13RFN725475.las	NAD83(2011) / UTM zone 13N	6342	NAVD88 height
13RFN725490.las	NAD83(2011) / UTM zone 13N	6342	NAVD88 height
13RFN725505.las	NAD83(2011) / UTM zone 13N	6342	NAVD88 height
13RFN725520.las	NAD83(2011) / UTM zone 13N	6342	NAVD88 height
13RFN725535.las	NAD83(2011) / UTM zone 13N	6342	NAVD88 height
13RFN725550.las	NAD83(2011) / UTM zone 13N	6342	NAVD88 height
13RFN725565.las	NAD83(2011) / UTM zone 13N	6342	NAVD88 height
13RFN725580.las	NAD83(2011) / UTM zone 13N	6342	NAVD88 height
13RFN725595.las	NAD83(2011) / UTM zone 13N	6342	NAVD88 height
13RFN725610.las	NAD83(2011) / UTM zone 13N	6342	NAVD88 height
13RFN725625.las	NAD83(2011) / UTM zone 13N	6342	NAVD88 height
13RFN725640.las	NAD83(2011) / UTM zone 13N	6342	NAVD88 height
13RFN725655.las	NAD83(2011) / UTM zone 13N	6342	NAVD88 height
13RFN725670.las	NAD83(2011) / UTM zone 13N	6342	NAVD88 height
13RFN725685.las	NAD83(2011) / UTM zone 13N	6342	NAVD88 height
13RFN725700.las	NAD83(2011) / UTM zone 13N	6342	NAVD88 height
13RFN725715.las	NAD83(2011) / UTM zone 13N	6342	NAVD88 height

DPH-5 Report on Coordinate Reference System

- continued

File	Horizontal CRS	EPSG Code	Vertical CRS
13RFN725730.las	NAD83(2011) / UTM zone 13N	6342	NAVD88 height
13RFN725745.las	NAD83(2011) / UTM zone 13N	6342	NAVD88 height
13RFN725760.las	NAD83(2011) / UTM zone 13N	6342	NAVD88 height
13RFN725775.las	NAD83(2011) / UTM zone 13N	6342	NAVD88 height
13RFN725790.las	NAD83(2011) / UTM zone 13N	6342	NAVD88 height
13RFN725805.las	NAD83(2011) / UTM zone 13N	6342	NAVD88 height
13RFN725820.las	NAD83(2011) / UTM zone 13N	6342	NAVD88 height
13RFN725835.las	NAD83(2011) / UTM zone 13N	6342	NAVD88 height
13RFN725850.las	NAD83(2011) / UTM zone 13N	6342	NAVD88 height
13RFN725865.las	NAD83(2011) / UTM zone 13N	6342	NAVD88 height
13RFN725880.las	NAD83(2011) / UTM zone 13N	6342	NAVD88 height
13RFN725895.las	NAD83(2011) / UTM zone 13N	6342	NAVD88 height
13RFN725910.las	NAD83(2011) / UTM zone 13N	6342	NAVD88 height
13RFN725925.las	NAD83(2011) / UTM zone 13N	6342	NAVD88 height
13RFN740070.las	NAD83(2011) / UTM zone 13N	6342	NAVD88 height
13RFN740085.las	NAD83(2011) / UTM zone 13N	6342	NAVD88 height
13RFN740100.las	NAD83(2011) / UTM zone 13N	6342	NAVD88 height
13RFN740115.las	NAD83(2011) / UTM zone 13N	6342	NAVD88 height
13RFN740130.las	NAD83(2011) / UTM zone 13N	6342	NAVD88 height
13RFN740145.las	NAD83(2011) / UTM zone 13N	6342	NAVD88 height
13RFN740160.las	NAD83(2011) / UTM zone 13N	6342	NAVD88 height
13RFN740175.las	NAD83(2011) / UTM zone 13N	6342	NAVD88 height
13RFN740190.las	NAD83(2011) / UTM zone 13N	6342	NAVD88 height
13RFN740205.las	NAD83(2011) / UTM zone 13N	6342	NAVD88 height
13RFN740220.las	NAD83(2011) / UTM zone 13N	6342	NAVD88 height
13RFN740235.las	NAD83(2011) / UTM zone 13N	6342	NAVD88 height
13RFN740250.las	NAD83(2011) / UTM zone 13N	6342	NAVD88 height
13RFN740265.las	NAD83(2011) / UTM zone 13N	6342	NAVD88 height
13RFN740280.las	NAD83(2011) / UTM zone 13N	6342	NAVD88 height
13RFN740295.las	NAD83(2011) / UTM zone 13N	6342	NAVD88 height
13RFN740310.las	NAD83(2011) / UTM zone 13N	6342	NAVD88 height
13RFN740325.las	NAD83(2011) / UTM zone 13N	6342	NAVD88 height

DPH-5 Report on Coordinate Reference System - continued

File	Horizontal CRS	EPSG Code	Vertical CRS
13RFN740340.las	NAD83(2011) / UTM zone 13N	6342	NAVD88 height
13RFN740355.las	NAD83(2011) / UTM zone 13N	6342	NAVD88 height
13RFN740370.las	NAD83(2011) / UTM zone 13N	6342	NAVD88 height
13RFN740385.las	NAD83(2011) / UTM zone 13N	6342	NAVD88 height
13RFN740400.las	NAD83(2011) / UTM zone 13N	6342	NAVD88 height
13RFN740415.las	NAD83(2011) / UTM zone 13N	6342	NAVD88 height
13RFN740430.las	NAD83(2011) / UTM zone 13N	6342	NAVD88 height
13RFN740445.las	NAD83(2011) / UTM zone 13N	6342	NAVD88 height
13RFN740460.las	NAD83(2011) / UTM zone 13N	6342	NAVD88 height
13RFN740475.las	NAD83(2011) / UTM zone 13N	6342	NAVD88 height
13RFN740490.las	NAD83(2011) / UTM zone 13N	6342	NAVD88 height
13RFN740505.las	NAD83(2011) / UTM zone 13N	6342	NAVD88 height
13RFN740520.las	NAD83(2011) / UTM zone 13N	6342	NAVD88 height
13RFN740535.las	NAD83(2011) / UTM zone 13N	6342	NAVD88 height
13RFN740550.las	NAD83(2011) / UTM zone 13N	6342	NAVD88 height
13RFN740565.las	NAD83(2011) / UTM zone 13N	6342	NAVD88 height
13RFN740580.las	NAD83(2011) / UTM zone 13N	6342	NAVD88 height
13RFN740595.las	NAD83(2011) / UTM zone 13N	6342	NAVD88 height
13RFN740610.las	NAD83(2011) / UTM zone 13N	6342	NAVD88 height
13RFN740625.las	NAD83(2011) / UTM zone 13N	6342	NAVD88 height
13RFN740640.las	NAD83(2011) / UTM zone 13N	6342	NAVD88 height
13RFN740655.las	NAD83(2011) / UTM zone 13N	6342	NAVD88 height
13RFN740670.las	NAD83(2011) / UTM zone 13N	6342	NAVD88 height
13RFN740685.las	NAD83(2011) / UTM zone 13N	6342	NAVD88 height
13RFN740700.las	NAD83(2011) / UTM zone 13N	6342	NAVD88 height
13RFN740715.las	NAD83(2011) / UTM zone 13N	6342	NAVD88 height
13RFN740730.las	NAD83(2011) / UTM zone 13N	6342	NAVD88 height
13RFN740745.las	NAD83(2011) / UTM zone 13N	6342	NAVD88 height
13RFN740760.las	NAD83(2011) / UTM zone 13N	6342	NAVD88 height
13RFN740775.las	NAD83(2011) / UTM zone 13N	6342	NAVD88 height
13RFN740790.las	NAD83(2011) / UTM zone 13N	6342	NAVD88 height
13RFN740805.las	NAD83(2011) / UTM zone 13N	6342	NAVD88 height

DPH-5 Report on Coordinate Reference System - continued

File	Horizontal CRS	EPSG Code	Vertical CRS
13RFN740820.las	NAD83(2011) / UTM zone 13N	6342	NAVD88 height
13RFN740835.las	NAD83(2011) / UTM zone 13N	6342	NAVD88 height
13RFN740850.las	NAD83(2011) / UTM zone 13N	6342	NAVD88 height
13RFN740865.las	NAD83(2011) / UTM zone 13N	6342	NAVD88 height
13RFN740880.las	NAD83(2011) / UTM zone 13N	6342	NAVD88 height
13RFN740895.las	NAD83(2011) / UTM zone 13N	6342	NAVD88 height
13RFN740910.las	NAD83(2011) / UTM zone 13N	6342	NAVD88 height
13RFN740925.las	NAD83(2011) / UTM zone 13N	6342	NAVD88 height
13RFN755070.las	NAD83(2011) / UTM zone 13N	6342	NAVD88 height
13RFN755085.las	NAD83(2011) / UTM zone 13N	6342	NAVD88 height
13RFN755100.las	NAD83(2011) / UTM zone 13N	6342	NAVD88 height
13RFN755115.las	NAD83(2011) / UTM zone 13N	6342	NAVD88 height
13RFN755130.las	NAD83(2011) / UTM zone 13N	6342	NAVD88 height
13RFN755145.las	NAD83(2011) / UTM zone 13N	6342	NAVD88 height
13RFN755160.las	NAD83(2011) / UTM zone 13N	6342	NAVD88 height
13RFN755175.las	NAD83(2011) / UTM zone 13N	6342	NAVD88 height
13RFN755190.las	NAD83(2011) / UTM zone 13N	6342	NAVD88 height
13RFN755205.las	NAD83(2011) / UTM zone 13N	6342	NAVD88 height
13RFN755220.las	NAD83(2011) / UTM zone 13N	6342	NAVD88 height
13RFN755235.las	NAD83(2011) / UTM zone 13N	6342	NAVD88 height
13RFN755250.las	NAD83(2011) / UTM zone 13N	6342	NAVD88 height
13RFN755265.las	NAD83(2011) / UTM zone 13N	6342	NAVD88 height
13RFN755280.las	NAD83(2011) / UTM zone 13N	6342	NAVD88 height
13RFN755295.las	NAD83(2011) / UTM zone 13N	6342	NAVD88 height
13RFN755310.las	NAD83(2011) / UTM zone 13N	6342	NAVD88 height
13RFN755325.las	NAD83(2011) / UTM zone 13N	6342	NAVD88 height
13RFN755340.las	NAD83(2011) / UTM zone 13N	6342	NAVD88 height
13RFN755355.las	NAD83(2011) / UTM zone 13N	6342	NAVD88 height
13RFN755370.las	NAD83(2011) / UTM zone 13N	6342	NAVD88 height
13RFN755385.las	NAD83(2011) / UTM zone 13N	6342	NAVD88 height
13RFN755400.las	NAD83(2011) / UTM zone 13N	6342	NAVD88 height
13RFN755415.las	NAD83(2011) / UTM zone 13N	6342	NAVD88 height

DPH-5 Report on Coordinate Reference System - continued

File	Horizontal CRS	EPSG Code	Vertical CRS
13RFN755430.las	NAD83(2011) / UTM zone 13N	6342	NAVD88 height
13RFN755445.las	NAD83(2011) / UTM zone 13N	6342	NAVD88 height
13RFN755460.las	NAD83(2011) / UTM zone 13N	6342	NAVD88 height
13RFN755475.las	NAD83(2011) / UTM zone 13N	6342	NAVD88 height
13RFN755490.las	NAD83(2011) / UTM zone 13N	6342	NAVD88 height
13RFN755505.las	NAD83(2011) / UTM zone 13N	6342	NAVD88 height
13RFN755520.las	NAD83(2011) / UTM zone 13N	6342	NAVD88 height
13RFN755535.las	NAD83(2011) / UTM zone 13N	6342	NAVD88 height
13RFN755550.las	NAD83(2011) / UTM zone 13N	6342	NAVD88 height
13RFN755565.las	NAD83(2011) / UTM zone 13N	6342	NAVD88 height
13RFN755580.las	NAD83(2011) / UTM zone 13N	6342	NAVD88 height
13RFN755595.las	NAD83(2011) / UTM zone 13N	6342	NAVD88 height
13RFN755610.las	NAD83(2011) / UTM zone 13N	6342	NAVD88 height
13RFN755625.las	NAD83(2011) / UTM zone 13N	6342	NAVD88 height
13RFN755640.las	NAD83(2011) / UTM zone 13N	6342	NAVD88 height
13RFN755655.las	NAD83(2011) / UTM zone 13N	6342	NAVD88 height
13RFN755670.las	NAD83(2011) / UTM zone 13N	6342	NAVD88 height
13RFN755685.las	NAD83(2011) / UTM zone 13N	6342	NAVD88 height
13RFN755700.las	NAD83(2011) / UTM zone 13N	6342	NAVD88 height
13RFN755715.las	NAD83(2011) / UTM zone 13N	6342	NAVD88 height
13RFN755730.las	NAD83(2011) / UTM zone 13N	6342	NAVD88 height
13RFN755745.las	NAD83(2011) / UTM zone 13N	6342	NAVD88 height
13RFN755760.las	NAD83(2011) / UTM zone 13N	6342	NAVD88 height
13RFN755775.las	NAD83(2011) / UTM zone 13N	6342	NAVD88 height
13RFN755790.las	NAD83(2011) / UTM zone 13N	6342	NAVD88 height
13RFN755805.las	NAD83(2011) / UTM zone 13N	6342	NAVD88 height
13RFN755820.las	NAD83(2011) / UTM zone 13N	6342	NAVD88 height
13RFN755835.las	NAD83(2011) / UTM zone 13N	6342	NAVD88 height
13RFN755850.las	NAD83(2011) / UTM zone 13N	6342	NAVD88 height
13RFN755865.las	NAD83(2011) / UTM zone 13N	6342	NAVD88 height
13RFN755880.las	NAD83(2011) / UTM zone 13N	6342	NAVD88 height
13RFN755895.las	NAD83(2011) / UTM zone 13N	6342	NAVD88 height

DPH-5 Report on Coordinate Reference System - continued

File	Horizontal CRS	EPSG Code	Vertical CRS
13RFN755910.las	NAD83(2011) / UTM zone 13N	6342	NAVD88 height
13RFN755925.las	NAD83(2011) / UTM zone 13N	6342	NAVD88 height
13RFN770055.las	NAD83(2011) / UTM zone 13N	6342	NAVD88 height
13RFN770070.las	NAD83(2011) / UTM zone 13N	6342	NAVD88 height
13RFN770085.las	NAD83(2011) / UTM zone 13N	6342	NAVD88 height
13RFN770100.las	NAD83(2011) / UTM zone 13N	6342	NAVD88 height
13RFN770115.las	NAD83(2011) / UTM zone 13N	6342	NAVD88 height
13RFN770130.las	NAD83(2011) / UTM zone 13N	6342	NAVD88 height
13RFN770145.las	NAD83(2011) / UTM zone 13N	6342	NAVD88 height
13RFN770160.las	NAD83(2011) / UTM zone 13N	6342	NAVD88 height
13RFN770175.las	NAD83(2011) / UTM zone 13N	6342	NAVD88 height
13RFN770190.las	NAD83(2011) / UTM zone 13N	6342	NAVD88 height
13RFN770205.las	NAD83(2011) / UTM zone 13N	6342	NAVD88 height
13RFN770220.las	NAD83(2011) / UTM zone 13N	6342	NAVD88 height
13RFN770235.las	NAD83(2011) / UTM zone 13N	6342	NAVD88 height
13RFN770250.las	NAD83(2011) / UTM zone 13N	6342	NAVD88 height
13RFN770265.las	NAD83(2011) / UTM zone 13N	6342	NAVD88 height
13RFN770280.las	NAD83(2011) / UTM zone 13N	6342	NAVD88 height
13RFN770295.las	NAD83(2011) / UTM zone 13N	6342	NAVD88 height
13RFN770310.las	NAD83(2011) / UTM zone 13N	6342	NAVD88 height
13RFN770325.las	NAD83(2011) / UTM zone 13N	6342	NAVD88 height
13RFN770340.las	NAD83(2011) / UTM zone 13N	6342	NAVD88 height
13RFN770355.las	NAD83(2011) / UTM zone 13N	6342	NAVD88 height
13RFN770370.las	NAD83(2011) / UTM zone 13N	6342	NAVD88 height
13RFN770385.las	NAD83(2011) / UTM zone 13N	6342	NAVD88 height
13RFN770400.las	NAD83(2011) / UTM zone 13N	6342	NAVD88 height
13RFN770415.las	NAD83(2011) / UTM zone 13N	6342	NAVD88 height
13RFN770430.las	NAD83(2011) / UTM zone 13N	6342	NAVD88 height
13RFN770445.las	NAD83(2011) / UTM zone 13N	6342	NAVD88 height
13RFN770460.las	NAD83(2011) / UTM zone 13N	6342	NAVD88 height
13RFN770475.las	NAD83(2011) / UTM zone 13N	6342	NAVD88 height
13RFN770490.las	NAD83(2011) / UTM zone 13N	6342	NAVD88 height

DPH-5 Report on Coordinate Reference System

- continued

File	Horizontal CRS	EPSG Code	Vertical CRS
13RFN770505.las	NAD83(2011) / UTM zone 13N	6342	NAVD88 height
13RFN770520.las	NAD83(2011) / UTM zone 13N	6342	NAVD88 height
13RFN770535.las	NAD83(2011) / UTM zone 13N	6342	NAVD88 height
13RFN770550.las	NAD83(2011) / UTM zone 13N	6342	NAVD88 height
13RFN770565.las	NAD83(2011) / UTM zone 13N	6342	NAVD88 height
13RFN770580.las	NAD83(2011) / UTM zone 13N	6342	NAVD88 height
13RFN770595.las	NAD83(2011) / UTM zone 13N	6342	NAVD88 height
13RFN770610.las	NAD83(2011) / UTM zone 13N	6342	NAVD88 height
13RFN770625.las	NAD83(2011) / UTM zone 13N	6342	NAVD88 height
13RFN770640.las	NAD83(2011) / UTM zone 13N	6342	NAVD88 height
13RFN770655.las	NAD83(2011) / UTM zone 13N	6342	NAVD88 height
13RFN770670.las	NAD83(2011) / UTM zone 13N	6342	NAVD88 height
13RFN770685.las	NAD83(2011) / UTM zone 13N	6342	NAVD88 height
13RFN770700.las	NAD83(2011) / UTM zone 13N	6342	NAVD88 height
13RFN770715.las	NAD83(2011) / UTM zone 13N	6342	NAVD88 height
13RFN770730.las	NAD83(2011) / UTM zone 13N	6342	NAVD88 height
13RFN770745.las	NAD83(2011) / UTM zone 13N	6342	NAVD88 height
13RFN770760.las	NAD83(2011) / UTM zone 13N	6342	NAVD88 height
13RFN770775.las	NAD83(2011) / UTM zone 13N	6342	NAVD88 height
13RFN770790.las	NAD83(2011) / UTM zone 13N	6342	NAVD88 height
13RFN770805.las	NAD83(2011) / UTM zone 13N	6342	NAVD88 height
13RFN770820.las	NAD83(2011) / UTM zone 13N	6342	NAVD88 height
13RFN770835.las	NAD83(2011) / UTM zone 13N	6342	NAVD88 height
13RFN770850.las	NAD83(2011) / UTM zone 13N	6342	NAVD88 height
13RFN770865.las	NAD83(2011) / UTM zone 13N	6342	NAVD88 height
13RFN770880.las	NAD83(2011) / UTM zone 13N	6342	NAVD88 height
13RFN770895.las	NAD83(2011) / UTM zone 13N	6342	NAVD88 height
13RFN770910.las	NAD83(2011) / UTM zone 13N	6342	NAVD88 height
13RFN770925.las	NAD83(2011) / UTM zone 13N	6342	NAVD88 height
13RFN785055.las	NAD83(2011) / UTM zone 13N	6342	NAVD88 height
13RFN785070.las	NAD83(2011) / UTM zone 13N	6342	NAVD88 height
13RFN785085.las	NAD83(2011) / UTM zone 13N	6342	NAVD88 height

DPH-5 Report on Coordinate Reference System

- continued

File	Horizontal CRS	EPSG Code	Vertical CRS
13RFN785100.las	NAD83(2011) / UTM zone 13N	6342	NAVD88 height
13RFN785115.las	NAD83(2011) / UTM zone 13N	6342	NAVD88 height
13RFN785130.las	NAD83(2011) / UTM zone 13N	6342	NAVD88 height
13RFN785145.las	NAD83(2011) / UTM zone 13N	6342	NAVD88 height
13RFN785160.las	NAD83(2011) / UTM zone 13N	6342	NAVD88 height
13RFN785175.las	NAD83(2011) / UTM zone 13N	6342	NAVD88 height
13RFN785190.las	NAD83(2011) / UTM zone 13N	6342	NAVD88 height
13RFN785205.las	NAD83(2011) / UTM zone 13N	6342	NAVD88 height
13RFN785220.las	NAD83(2011) / UTM zone 13N	6342	NAVD88 height
13RFN785235.las	NAD83(2011) / UTM zone 13N	6342	NAVD88 height
13RFN785250.las	NAD83(2011) / UTM zone 13N	6342	NAVD88 height
13RFN785265.las	NAD83(2011) / UTM zone 13N	6342	NAVD88 height
13RFN785280.las	NAD83(2011) / UTM zone 13N	6342	NAVD88 height
13RFN785295.las	NAD83(2011) / UTM zone 13N	6342	NAVD88 height
13RFN785310.las	NAD83(2011) / UTM zone 13N	6342	NAVD88 height
13RFN785325.las	NAD83(2011) / UTM zone 13N	6342	NAVD88 height
13RFN785340.las	NAD83(2011) / UTM zone 13N	6342	NAVD88 height
13RFN785355.las	NAD83(2011) / UTM zone 13N	6342	NAVD88 height
13RFN785370.las	NAD83(2011) / UTM zone 13N	6342	NAVD88 height
13RFN785385.las	NAD83(2011) / UTM zone 13N	6342	NAVD88 height
13RFN785400.las	NAD83(2011) / UTM zone 13N	6342	NAVD88 height
13RFN785415.las	NAD83(2011) / UTM zone 13N	6342	NAVD88 height
13RFN785430.las	NAD83(2011) / UTM zone 13N	6342	NAVD88 height
13RFN785445.las	NAD83(2011) / UTM zone 13N	6342	NAVD88 height
13RFN785460.las	NAD83(2011) / UTM zone 13N	6342	NAVD88 height
13RFN785475.las	NAD83(2011) / UTM zone 13N	6342	NAVD88 height
13RFN785490.las	NAD83(2011) / UTM zone 13N	6342	NAVD88 height
13RFN785505.las	NAD83(2011) / UTM zone 13N	6342	NAVD88 height
13RFN785520.las	NAD83(2011) / UTM zone 13N	6342	NAVD88 height
13RFN785535.las	NAD83(2011) / UTM zone 13N	6342	NAVD88 height
13RFN785550.las	NAD83(2011) / UTM zone 13N	6342	NAVD88 height
13RFN785565.las	NAD83(2011) / UTM zone 13N	6342	NAVD88 height

DPH-5 Report on Coordinate Reference System - continued

File	Horizontal CRS	EPSG Code	Vertical CRS
13RFN785580.las	NAD83(2011) / UTM zone 13N	6342	NAVD88 height
13RFN785595.las	NAD83(2011) / UTM zone 13N	6342	NAVD88 height
13RFN785610.las	NAD83(2011) / UTM zone 13N	6342	NAVD88 height
13RFN785625.las	NAD83(2011) / UTM zone 13N	6342	NAVD88 height
13RFN785640.las	NAD83(2011) / UTM zone 13N	6342	NAVD88 height
13RFN785655.las	NAD83(2011) / UTM zone 13N	6342	NAVD88 height
13RFN785670.las	NAD83(2011) / UTM zone 13N	6342	NAVD88 height
13RFN785685.las	NAD83(2011) / UTM zone 13N	6342	NAVD88 height
13RFN785700.las	NAD83(2011) / UTM zone 13N	6342	NAVD88 height
13RFN785715.las	NAD83(2011) / UTM zone 13N	6342	NAVD88 height
13RFN785730.las	NAD83(2011) / UTM zone 13N	6342	NAVD88 height
13RFN785745.las	NAD83(2011) / UTM zone 13N	6342	NAVD88 height
13RFN785760.las	NAD83(2011) / UTM zone 13N	6342	NAVD88 height
13RFN785775.las	NAD83(2011) / UTM zone 13N	6342	NAVD88 height
13RFN785790.las	NAD83(2011) / UTM zone 13N	6342	NAVD88 height
13RFN785805.las	NAD83(2011) / UTM zone 13N	6342	NAVD88 height
13RFN785820.las	NAD83(2011) / UTM zone 13N	6342	NAVD88 height
13RFN785835.las	NAD83(2011) / UTM zone 13N	6342	NAVD88 height
13RFN785850.las	NAD83(2011) / UTM zone 13N	6342	NAVD88 height
13RFN785865.las	NAD83(2011) / UTM zone 13N	6342	NAVD88 height
13RFN785880.las	NAD83(2011) / UTM zone 13N	6342	NAVD88 height
13RFN785895.las	NAD83(2011) / UTM zone 13N	6342	NAVD88 height
13RFN785910.las	NAD83(2011) / UTM zone 13N	6342	NAVD88 height
13RFN785925.las	NAD83(2011) / UTM zone 13N	6342	NAVD88 height
13RFN800055.las	NAD83(2011) / UTM zone 13N	6342	NAVD88 height
13RFN800070.las	NAD83(2011) / UTM zone 13N	6342	NAVD88 height
13RFN800085.las	NAD83(2011) / UTM zone 13N	6342	NAVD88 height
13RFN800100.las	NAD83(2011) / UTM zone 13N	6342	NAVD88 height
13RFN800115.las	NAD83(2011) / UTM zone 13N	6342	NAVD88 height
13RFN800130.las	NAD83(2011) / UTM zone 13N	6342	NAVD88 height
13RFN800145.las	NAD83(2011) / UTM zone 13N	6342	NAVD88 height
13RFN800160.las	NAD83(2011) / UTM zone 13N	6342	NAVD88 height

DPH-5 Report on Coordinate Reference System - continued

File	Horizontal CRS	EPSG Code	Vertical CRS
13RFN800175.las	NAD83(2011) / UTM zone 13N	6342	NAVD88 height
13RFN800190.las	NAD83(2011) / UTM zone 13N	6342	NAVD88 height
13RFN800205.las	NAD83(2011) / UTM zone 13N	6342	NAVD88 height
13RFN800220.las	NAD83(2011) / UTM zone 13N	6342	NAVD88 height
13RFN800235.las	NAD83(2011) / UTM zone 13N	6342	NAVD88 height
13RFN800250.las	NAD83(2011) / UTM zone 13N	6342	NAVD88 height
13RFN800265.las	NAD83(2011) / UTM zone 13N	6342	NAVD88 height
13RFN800280.las	NAD83(2011) / UTM zone 13N	6342	NAVD88 height
13RFN800295.las	NAD83(2011) / UTM zone 13N	6342	NAVD88 height
13RFN800310.las	NAD83(2011) / UTM zone 13N	6342	NAVD88 height
13RFN800325.las	NAD83(2011) / UTM zone 13N	6342	NAVD88 height
13RFN800340.las	NAD83(2011) / UTM zone 13N	6342	NAVD88 height
13RFN800355.las	NAD83(2011) / UTM zone 13N	6342	NAVD88 height
13RFN800370.las	NAD83(2011) / UTM zone 13N	6342	NAVD88 height
13RFN800385.las	NAD83(2011) / UTM zone 13N	6342	NAVD88 height
13RFN800400.las	NAD83(2011) / UTM zone 13N	6342	NAVD88 height
13RFN800415.las	NAD83(2011) / UTM zone 13N	6342	NAVD88 height
13RFN800430.las	NAD83(2011) / UTM zone 13N	6342	NAVD88 height
13RFN800445.las	NAD83(2011) / UTM zone 13N	6342	NAVD88 height
13RFN800460.las	NAD83(2011) / UTM zone 13N	6342	NAVD88 height
13RFN800475.las	NAD83(2011) / UTM zone 13N	6342	NAVD88 height
13RFN800490.las	NAD83(2011) / UTM zone 13N	6342	NAVD88 height
13RFN800505.las	NAD83(2011) / UTM zone 13N	6342	NAVD88 height
13RFN800520.las	NAD83(2011) / UTM zone 13N	6342	NAVD88 height
13RFN800535.las	NAD83(2011) / UTM zone 13N	6342	NAVD88 height
13RFN800550.las	NAD83(2011) / UTM zone 13N	6342	NAVD88 height
13RFN800565.las	NAD83(2011) / UTM zone 13N	6342	NAVD88 height
13RFN800580.las	NAD83(2011) / UTM zone 13N	6342	NAVD88 height
13RFN800595.las	NAD83(2011) / UTM zone 13N	6342	NAVD88 height
13RFN800610.las	NAD83(2011) / UTM zone 13N	6342	NAVD88 height
13RFN800625.las	NAD83(2011) / UTM zone 13N	6342	NAVD88 height
13RFN800640.las	NAD83(2011) / UTM zone 13N	6342	NAVD88 height

DPH-5 Report on Coordinate Reference System

- continued

File	Horizontal CRS	EPSG Code	Vertical CRS
13RFN800655.las	NAD83(2011) / UTM zone 13N	6342	NAVD88 height
13RFN800670.las	NAD83(2011) / UTM zone 13N	6342	NAVD88 height
13RFN800685.las	NAD83(2011) / UTM zone 13N	6342	NAVD88 height
13RFN800700.las	NAD83(2011) / UTM zone 13N	6342	NAVD88 height
13RFN800715.las	NAD83(2011) / UTM zone 13N	6342	NAVD88 height
13RFN800730.las	NAD83(2011) / UTM zone 13N	6342	NAVD88 height
13RFN800745.las	NAD83(2011) / UTM zone 13N	6342	NAVD88 height
13RFN800760.las	NAD83(2011) / UTM zone 13N	6342	NAVD88 height
13RFN800775.las	NAD83(2011) / UTM zone 13N	6342	NAVD88 height
13RFN800790.las	NAD83(2011) / UTM zone 13N	6342	NAVD88 height
13RFN800805.las	NAD83(2011) / UTM zone 13N	6342	NAVD88 height
13RFN800820.las	NAD83(2011) / UTM zone 13N	6342	NAVD88 height
13RFN800835.las	NAD83(2011) / UTM zone 13N	6342	NAVD88 height
13RFN800850.las	NAD83(2011) / UTM zone 13N	6342	NAVD88 height
13RFN800865.las	NAD83(2011) / UTM zone 13N	6342	NAVD88 height
13RFN800880.las	NAD83(2011) / UTM zone 13N	6342	NAVD88 height
13RFN800895.las	NAD83(2011) / UTM zone 13N	6342	NAVD88 height
13RFN800910.las	NAD83(2011) / UTM zone 13N	6342	NAVD88 height
13RFN800925.las	NAD83(2011) / UTM zone 13N	6342	NAVD88 height
13RFN815070.las	NAD83(2011) / UTM zone 13N	6342	NAVD88 height
13RFN815085.las	NAD83(2011) / UTM zone 13N	6342	NAVD88 height
13RFN815100.las	NAD83(2011) / UTM zone 13N	6342	NAVD88 height
13RFN815115.las	NAD83(2011) / UTM zone 13N	6342	NAVD88 height
13RFN815130.las	NAD83(2011) / UTM zone 13N	6342	NAVD88 height
13RFN815145.las	NAD83(2011) / UTM zone 13N	6342	NAVD88 height
13RFN815160.las	NAD83(2011) / UTM zone 13N	6342	NAVD88 height
13RFN815175.las	NAD83(2011) / UTM zone 13N	6342	NAVD88 height
13RFN815190.las	NAD83(2011) / UTM zone 13N	6342	NAVD88 height
13RFN815205.las	NAD83(2011) / UTM zone 13N	6342	NAVD88 height
13RFN815220.las	NAD83(2011) / UTM zone 13N	6342	NAVD88 height
13RFN815235.las	NAD83(2011) / UTM zone 13N	6342	NAVD88 height
13RFN815250.las	NAD83(2011) / UTM zone 13N	6342	NAVD88 height

DPH-5 Report on Coordinate Reference System - continued

File	Horizontal CRS	EPSG Code	Vertical CRS
13RFN815265.las	NAD83(2011) / UTM zone 13N	6342	NAVD88 height
13RFN815280.las	NAD83(2011) / UTM zone 13N	6342	NAVD88 height
13RFN815295.las	NAD83(2011) / UTM zone 13N	6342	NAVD88 height
13RFN815310.las	NAD83(2011) / UTM zone 13N	6342	NAVD88 height
13RFN815325.las	NAD83(2011) / UTM zone 13N	6342	NAVD88 height
13RFN815340.las	NAD83(2011) / UTM zone 13N	6342	NAVD88 height
13RFN815355.las	NAD83(2011) / UTM zone 13N	6342	NAVD88 height
13RFN815370.las	NAD83(2011) / UTM zone 13N	6342	NAVD88 height
13RFN815385.las	NAD83(2011) / UTM zone 13N	6342	NAVD88 height
13RFN815400.las	NAD83(2011) / UTM zone 13N	6342	NAVD88 height
13RFN815415.las	NAD83(2011) / UTM zone 13N	6342	NAVD88 height
13RFN815430.las	NAD83(2011) / UTM zone 13N	6342	NAVD88 height
13RFN815445.las	NAD83(2011) / UTM zone 13N	6342	NAVD88 height
13RFN815460.las	NAD83(2011) / UTM zone 13N	6342	NAVD88 height
13RFN815475.las	NAD83(2011) / UTM zone 13N	6342	NAVD88 height
13RFN815490.las	NAD83(2011) / UTM zone 13N	6342	NAVD88 height
13RFN815505.las	NAD83(2011) / UTM zone 13N	6342	NAVD88 height
13RFN815520.las	NAD83(2011) / UTM zone 13N	6342	NAVD88 height
13RFN815535.las	NAD83(2011) / UTM zone 13N	6342	NAVD88 height
13RFN815550.las	NAD83(2011) / UTM zone 13N	6342	NAVD88 height
13RFN815565.las	NAD83(2011) / UTM zone 13N	6342	NAVD88 height
13RFN815580.las	NAD83(2011) / UTM zone 13N	6342	NAVD88 height
13RFN815595.las	NAD83(2011) / UTM zone 13N	6342	NAVD88 height
13RFN815610.las	NAD83(2011) / UTM zone 13N	6342	NAVD88 height
13RFN815625.las	NAD83(2011) / UTM zone 13N	6342	NAVD88 height
13RFN815640.las	NAD83(2011) / UTM zone 13N	6342	NAVD88 height
13RFN815655.las	NAD83(2011) / UTM zone 13N	6342	NAVD88 height
13RFN815670.las	NAD83(2011) / UTM zone 13N	6342	NAVD88 height
13RFN815685.las	NAD83(2011) / UTM zone 13N	6342	NAVD88 height
13RFN815700.las	NAD83(2011) / UTM zone 13N	6342	NAVD88 height
13RFN815715.las	NAD83(2011) / UTM zone 13N	6342	NAVD88 height
13RFN815730.las	NAD83(2011) / UTM zone 13N	6342	NAVD88 height

DPH-5 Report on Coordinate Reference System - continued

File	Horizontal CRS	EPSG Code	Vertical CRS
13RFN815745.las	NAD83(2011) / UTM zone 13N	6342	NAVD88 height
13RFN815760.las	NAD83(2011) / UTM zone 13N	6342	NAVD88 height
13RFN815775.las	NAD83(2011) / UTM zone 13N	6342	NAVD88 height
13RFN815790.las	NAD83(2011) / UTM zone 13N	6342	NAVD88 height
13RFN815805.las	NAD83(2011) / UTM zone 13N	6342	NAVD88 height
13RFN815820.las	NAD83(2011) / UTM zone 13N	6342	NAVD88 height
13RFN815835.las	NAD83(2011) / UTM zone 13N	6342	NAVD88 height
13RFN815850.las	NAD83(2011) / UTM zone 13N	6342	NAVD88 height
13RFN815865.las	NAD83(2011) / UTM zone 13N	6342	NAVD88 height
13RFN815880.las	NAD83(2011) / UTM zone 13N	6342	NAVD88 height
13RFN815895.las	NAD83(2011) / UTM zone 13N	6342	NAVD88 height
13RFN815910.las	NAD83(2011) / UTM zone 13N	6342	NAVD88 height
13RFN815925.las	NAD83(2011) / UTM zone 13N	6342	NAVD88 height
13RFN830070.las	NAD83(2011) / UTM zone 13N	6342	NAVD88 height
13RFN830085.las	NAD83(2011) / UTM zone 13N	6342	NAVD88 height
13RFN830100.las	NAD83(2011) / UTM zone 13N	6342	NAVD88 height
13RFN830115.las	NAD83(2011) / UTM zone 13N	6342	NAVD88 height
13RFN830130.las	NAD83(2011) / UTM zone 13N	6342	NAVD88 height
13RFN830145.las	NAD83(2011) / UTM zone 13N	6342	NAVD88 height
13RFN830160.las	NAD83(2011) / UTM zone 13N	6342	NAVD88 height
13RFN830175.las	NAD83(2011) / UTM zone 13N	6342	NAVD88 height
13RFN830190.las	NAD83(2011) / UTM zone 13N	6342	NAVD88 height
13RFN830205.las	NAD83(2011) / UTM zone 13N	6342	NAVD88 height
13RFN830220.las	NAD83(2011) / UTM zone 13N	6342	NAVD88 height
13RFN830235.las	NAD83(2011) / UTM zone 13N	6342	NAVD88 height
13RFN830250.las	NAD83(2011) / UTM zone 13N	6342	NAVD88 height
13RFN830265.las	NAD83(2011) / UTM zone 13N	6342	NAVD88 height
13RFN830280.las	NAD83(2011) / UTM zone 13N	6342	NAVD88 height
13RFN830295.las	NAD83(2011) / UTM zone 13N	6342	NAVD88 height
13RFN830310.las	NAD83(2011) / UTM zone 13N	6342	NAVD88 height
13RFN830325.las	NAD83(2011) / UTM zone 13N	6342	NAVD88 height
13RFN830340.las	NAD83(2011) / UTM zone 13N	6342	NAVD88 height

DPH-5 Report on Coordinate Reference System - continued

File	Horizontal CRS	EPSG Code	Vertical CRS
13RFN830355.las	NAD83(2011) / UTM zone 13N	6342	NAVD88 height
13RFN830370.las	NAD83(2011) / UTM zone 13N	6342	NAVD88 height
13RFN830385.las	NAD83(2011) / UTM zone 13N	6342	NAVD88 height
13RFN830400.las	NAD83(2011) / UTM zone 13N	6342	NAVD88 height
13RFN830415.las	NAD83(2011) / UTM zone 13N	6342	NAVD88 height
13RFN830430.las	NAD83(2011) / UTM zone 13N	6342	NAVD88 height
13RFN830445.las	NAD83(2011) / UTM zone 13N	6342	NAVD88 height
13RFN830460.las	NAD83(2011) / UTM zone 13N	6342	NAVD88 height
13RFN830475.las	NAD83(2011) / UTM zone 13N	6342	NAVD88 height
13RFN830490.las	NAD83(2011) / UTM zone 13N	6342	NAVD88 height
13RFN830505.las	NAD83(2011) / UTM zone 13N	6342	NAVD88 height
13RFN830520.las	NAD83(2011) / UTM zone 13N	6342	NAVD88 height
13RFN830535.las	NAD83(2011) / UTM zone 13N	6342	NAVD88 height
13RFN830550.las	NAD83(2011) / UTM zone 13N	6342	NAVD88 height
13RFN830565.las	NAD83(2011) / UTM zone 13N	6342	NAVD88 height
13RFN830580.las	NAD83(2011) / UTM zone 13N	6342	NAVD88 height
13RFN830595.las	NAD83(2011) / UTM zone 13N	6342	NAVD88 height
13RFN830610.las	NAD83(2011) / UTM zone 13N	6342	NAVD88 height
13RFN830625.las	NAD83(2011) / UTM zone 13N	6342	NAVD88 height
13RFN830640.las	NAD83(2011) / UTM zone 13N	6342	NAVD88 height
13RFN830655.las	NAD83(2011) / UTM zone 13N	6342	NAVD88 height
13RFN830670.las	NAD83(2011) / UTM zone 13N	6342	NAVD88 height
13RFN830685.las	NAD83(2011) / UTM zone 13N	6342	NAVD88 height
13RFN830700.las	NAD83(2011) / UTM zone 13N	6342	NAVD88 height
13RFN830715.las	NAD83(2011) / UTM zone 13N	6342	NAVD88 height
13RFN830730.las	NAD83(2011) / UTM zone 13N	6342	NAVD88 height
13RFN830745.las	NAD83(2011) / UTM zone 13N	6342	NAVD88 height
13RFN830760.las	NAD83(2011) / UTM zone 13N	6342	NAVD88 height
13RFN830775.las	NAD83(2011) / UTM zone 13N	6342	NAVD88 height
13RFN830790.las	NAD83(2011) / UTM zone 13N	6342	NAVD88 height
13RFN830805.las	NAD83(2011) / UTM zone 13N	6342	NAVD88 height
13RFN830820.las	NAD83(2011) / UTM zone 13N	6342	NAVD88 height

DPH-5 Report on Coordinate Reference System - continued

File	Horizontal CRS	EPSG Code	Vertical CRS
13RFN830835.las	NAD83(2011) / UTM zone 13N	6342	NAVD88 height
13RFN830850.las	NAD83(2011) / UTM zone 13N	6342	NAVD88 height
13RFN830865.las	NAD83(2011) / UTM zone 13N	6342	NAVD88 height
13RFN830880.las	NAD83(2011) / UTM zone 13N	6342	NAVD88 height
13RFN830895.las	NAD83(2011) / UTM zone 13N	6342	NAVD88 height
13RFN830910.las	NAD83(2011) / UTM zone 13N	6342	NAVD88 height
13RFN830925.las	NAD83(2011) / UTM zone 13N	6342	NAVD88 height
13RFN845100.las	NAD83(2011) / UTM zone 13N	6342	NAVD88 height
13RFN845115.las	NAD83(2011) / UTM zone 13N	6342	NAVD88 height
13RFN845130.las	NAD83(2011) / UTM zone 13N	6342	NAVD88 height
13RFN845145.las	NAD83(2011) / UTM zone 13N	6342	NAVD88 height
13RFN845160.las	NAD83(2011) / UTM zone 13N	6342	NAVD88 height
13RFN845175.las	NAD83(2011) / UTM zone 13N	6342	NAVD88 height
13RFN845190.las	NAD83(2011) / UTM zone 13N	6342	NAVD88 height
13RFN845205.las	NAD83(2011) / UTM zone 13N	6342	NAVD88 height
13RFN845220.las	NAD83(2011) / UTM zone 13N	6342	NAVD88 height
13RFN845235.las	NAD83(2011) / UTM zone 13N	6342	NAVD88 height
13RFN845250.las	NAD83(2011) / UTM zone 13N	6342	NAVD88 height
13RFN845265.las	NAD83(2011) / UTM zone 13N	6342	NAVD88 height
13RFN845280.las	NAD83(2011) / UTM zone 13N	6342	NAVD88 height
13RFN845295.las	NAD83(2011) / UTM zone 13N	6342	NAVD88 height
13RFN845310.las	NAD83(2011) / UTM zone 13N	6342	NAVD88 height
13RFN845325.las	NAD83(2011) / UTM zone 13N	6342	NAVD88 height
13RFN845340.las	NAD83(2011) / UTM zone 13N	6342	NAVD88 height
13RFN845355.las	NAD83(2011) / UTM zone 13N	6342	NAVD88 height
13RFN845370.las	NAD83(2011) / UTM zone 13N	6342	NAVD88 height
13RFN845385.las	NAD83(2011) / UTM zone 13N	6342	NAVD88 height
13RFN845400.las	NAD83(2011) / UTM zone 13N	6342	NAVD88 height
13RFN845415.las	NAD83(2011) / UTM zone 13N	6342	NAVD88 height
13RFN845430.las	NAD83(2011) / UTM zone 13N	6342	NAVD88 height
13RFN845445.las	NAD83(2011) / UTM zone 13N	6342	NAVD88 height
13RFN845460.las	NAD83(2011) / UTM zone 13N	6342	NAVD88 height

DPH-5 Report on Coordinate Reference System - continued

File	Horizontal CRS	EPSG Code	Vertical CRS
13RFN845475.las	NAD83(2011) / UTM zone 13N	6342	NAVD88 height
13RFN845490.las	NAD83(2011) / UTM zone 13N	6342	NAVD88 height
13RFN845505.las	NAD83(2011) / UTM zone 13N	6342	NAVD88 height
13RFN845520.las	NAD83(2011) / UTM zone 13N	6342	NAVD88 height
13RFN845535.las	NAD83(2011) / UTM zone 13N	6342	NAVD88 height
13RFN845550.las	NAD83(2011) / UTM zone 13N	6342	NAVD88 height
13RFN845565.las	NAD83(2011) / UTM zone 13N	6342	NAVD88 height
13RFN845580.las	NAD83(2011) / UTM zone 13N	6342	NAVD88 height
13RFN845595.las	NAD83(2011) / UTM zone 13N	6342	NAVD88 height
13RFN845610.las	NAD83(2011) / UTM zone 13N	6342	NAVD88 height
13RFN845625.las	NAD83(2011) / UTM zone 13N	6342	NAVD88 height
13RFN845640.las	NAD83(2011) / UTM zone 13N	6342	NAVD88 height
13RFN845655.las	NAD83(2011) / UTM zone 13N	6342	NAVD88 height
13RFN845670.las	NAD83(2011) / UTM zone 13N	6342	NAVD88 height
13RFN845685.las	NAD83(2011) / UTM zone 13N	6342	NAVD88 height
13RFN845700.las	NAD83(2011) / UTM zone 13N	6342	NAVD88 height
13RFN845715.las	NAD83(2011) / UTM zone 13N	6342	NAVD88 height
13RFN845730.las	NAD83(2011) / UTM zone 13N	6342	NAVD88 height
13RFN845745.las	NAD83(2011) / UTM zone 13N	6342	NAVD88 height
13RFN845760.las	NAD83(2011) / UTM zone 13N	6342	NAVD88 height
13RFN845775.las	NAD83(2011) / UTM zone 13N	6342	NAVD88 height
13RFN845790.las	NAD83(2011) / UTM zone 13N	6342	NAVD88 height
13RFN845805.las	NAD83(2011) / UTM zone 13N	6342	NAVD88 height
13RFN845820.las	NAD83(2011) / UTM zone 13N	6342	NAVD88 height
13RFN845835.las	NAD83(2011) / UTM zone 13N	6342	NAVD88 height
13RFN845850.las	NAD83(2011) / UTM zone 13N	6342	NAVD88 height
13RFN845865.las	NAD83(2011) / UTM zone 13N	6342	NAVD88 height
13RFN845880.las	NAD83(2011) / UTM zone 13N	6342	NAVD88 height
13RFN845895.las	NAD83(2011) / UTM zone 13N	6342	NAVD88 height
13RFN845910.las	NAD83(2011) / UTM zone 13N	6342	NAVD88 height
13RFN845925.las	NAD83(2011) / UTM zone 13N	6342	NAVD88 height
13RFN860145.las	NAD83(2011) / UTM zone 13N	6342	NAVD88 height

DPH-5 Report on Coordinate Reference System - continued

File	Horizontal CRS	EPSG Code	Vertical CRS
13RFN860160.las	NAD83(2011) / UTM zone 13N	6342	NAVD88 height
13RFN860175.las	NAD83(2011) / UTM zone 13N	6342	NAVD88 height
13RFN860190.las	NAD83(2011) / UTM zone 13N	6342	NAVD88 height
13RFN860205.las	NAD83(2011) / UTM zone 13N	6342	NAVD88 height
13RFN860220.las	NAD83(2011) / UTM zone 13N	6342	NAVD88 height
13RFN860235.las	NAD83(2011) / UTM zone 13N	6342	NAVD88 height
13RFN860250.las	NAD83(2011) / UTM zone 13N	6342	NAVD88 height
13RFN860265.las	NAD83(2011) / UTM zone 13N	6342	NAVD88 height
13RFN860280.las	NAD83(2011) / UTM zone 13N	6342	NAVD88 height
13RFN860295.las	NAD83(2011) / UTM zone 13N	6342	NAVD88 height
13RFN860310.las	NAD83(2011) / UTM zone 13N	6342	NAVD88 height
13RFN860325.las	NAD83(2011) / UTM zone 13N	6342	NAVD88 height
13RFN860340.las	NAD83(2011) / UTM zone 13N	6342	NAVD88 height
13RFN860355.las	NAD83(2011) / UTM zone 13N	6342	NAVD88 height
13RFN860370.las	NAD83(2011) / UTM zone 13N	6342	NAVD88 height
13RFN860385.las	NAD83(2011) / UTM zone 13N	6342	NAVD88 height
13RFN860400.las	NAD83(2011) / UTM zone 13N	6342	NAVD88 height
13RFN860415.las	NAD83(2011) / UTM zone 13N	6342	NAVD88 height
13RFN860430.las	NAD83(2011) / UTM zone 13N	6342	NAVD88 height
13RFN860445.las	NAD83(2011) / UTM zone 13N	6342	NAVD88 height
13RFN860460.las	NAD83(2011) / UTM zone 13N	6342	NAVD88 height
13RFN860475.las	NAD83(2011) / UTM zone 13N	6342	NAVD88 height
13RFN860490.las	NAD83(2011) / UTM zone 13N	6342	NAVD88 height
13RFN860505.las	NAD83(2011) / UTM zone 13N	6342	NAVD88 height
13RFN860520.las	NAD83(2011) / UTM zone 13N	6342	NAVD88 height
13RFN860535.las	NAD83(2011) / UTM zone 13N	6342	NAVD88 height
13RFN860550.las	NAD83(2011) / UTM zone 13N	6342	NAVD88 height
13RFN860565.las	NAD83(2011) / UTM zone 13N	6342	NAVD88 height
13RFN860580.las	NAD83(2011) / UTM zone 13N	6342	NAVD88 height
13RFN860595.las	NAD83(2011) / UTM zone 13N	6342	NAVD88 height
13RFN860610.las	NAD83(2011) / UTM zone 13N	6342	NAVD88 height
13RFN860625.las	NAD83(2011) / UTM zone 13N	6342	NAVD88 height

DPH-5 Report on Coordinate Reference System - continued

File	Horizontal CRS	EPSG Code	Vertical CRS
13RFN860640.las	NAD83(2011) / UTM zone 13N	6342	NAVD88 height
13RFN860655.las	NAD83(2011) / UTM zone 13N	6342	NAVD88 height
13RFN860670.las	NAD83(2011) / UTM zone 13N	6342	NAVD88 height
13RFN860685.las	NAD83(2011) / UTM zone 13N	6342	NAVD88 height
13RFN860700.las	NAD83(2011) / UTM zone 13N	6342	NAVD88 height
13RFN860715.las	NAD83(2011) / UTM zone 13N	6342	NAVD88 height
13RFN860730.las	NAD83(2011) / UTM zone 13N	6342	NAVD88 height
13RFN860745.las	NAD83(2011) / UTM zone 13N	6342	NAVD88 height
13RFN860760.las	NAD83(2011) / UTM zone 13N	6342	NAVD88 height
13RFN860775.las	NAD83(2011) / UTM zone 13N	6342	NAVD88 height
13RFN860790.las	NAD83(2011) / UTM zone 13N	6342	NAVD88 height
13RFN860805.las	NAD83(2011) / UTM zone 13N	6342	NAVD88 height
13RFN860820.las	NAD83(2011) / UTM zone 13N	6342	NAVD88 height
13RFN860835.las	NAD83(2011) / UTM zone 13N	6342	NAVD88 height
13RFN860850.las	NAD83(2011) / UTM zone 13N	6342	NAVD88 height
13RFN860865.las	NAD83(2011) / UTM zone 13N	6342	NAVD88 height
13RFN860880.las	NAD83(2011) / UTM zone 13N	6342	NAVD88 height
13RFN860895.las	NAD83(2011) / UTM zone 13N	6342	NAVD88 height
13RFN860910.las	NAD83(2011) / UTM zone 13N	6342	NAVD88 height
13RFN860925.las	NAD83(2011) / UTM zone 13N	6342	NAVD88 height
13RFN875190.las	NAD83(2011) / UTM zone 13N	6342	NAVD88 height
13RFN875205.las	NAD83(2011) / UTM zone 13N	6342	NAVD88 height
13RFN875220.las	NAD83(2011) / UTM zone 13N	6342	NAVD88 height
13RFN875235.las	NAD83(2011) / UTM zone 13N	6342	NAVD88 height
13RFN875250.las	NAD83(2011) / UTM zone 13N	6342	NAVD88 height
13RFN875265.las	NAD83(2011) / UTM zone 13N	6342	NAVD88 height
13RFN875280.las	NAD83(2011) / UTM zone 13N	6342	NAVD88 height
13RFN875295.las	NAD83(2011) / UTM zone 13N	6342	NAVD88 height
13RFN875310.las	NAD83(2011) / UTM zone 13N	6342	NAVD88 height
13RFN875325.las	NAD83(2011) / UTM zone 13N	6342	NAVD88 height
13RFN875340.las	NAD83(2011) / UTM zone 13N	6342	NAVD88 height
13RFN875355.las	NAD83(2011) / UTM zone 13N	6342	NAVD88 height

DPH-5 Report on Coordinate Reference System - continued

File	Horizontal CRS	EPSG Code	Vertical CRS
13RFN875370.las	NAD83(2011) / UTM zone 13N	6342	NAVD88 height
13RFN875385.las	NAD83(2011) / UTM zone 13N	6342	NAVD88 height
13RFN875400.las	NAD83(2011) / UTM zone 13N	6342	NAVD88 height
13RFN875415.las	NAD83(2011) / UTM zone 13N	6342	NAVD88 height
13RFN875430.las	NAD83(2011) / UTM zone 13N	6342	NAVD88 height
13RFN875445.las	NAD83(2011) / UTM zone 13N	6342	NAVD88 height
13RFN875460.las	NAD83(2011) / UTM zone 13N	6342	NAVD88 height
13RFN875475.las	NAD83(2011) / UTM zone 13N	6342	NAVD88 height
13RFN875490.las	NAD83(2011) / UTM zone 13N	6342	NAVD88 height
13RFN875505.las	NAD83(2011) / UTM zone 13N	6342	NAVD88 height
13RFN875520.las	NAD83(2011) / UTM zone 13N	6342	NAVD88 height
13RFN875535.las	NAD83(2011) / UTM zone 13N	6342	NAVD88 height
13RFN875550.las	NAD83(2011) / UTM zone 13N	6342	NAVD88 height
13RFN875565.las	NAD83(2011) / UTM zone 13N	6342	NAVD88 height
13RFN875580.las	NAD83(2011) / UTM zone 13N	6342	NAVD88 height
13RFN875595.las	NAD83(2011) / UTM zone 13N	6342	NAVD88 height
13RFN875610.las	NAD83(2011) / UTM zone 13N	6342	NAVD88 height
13RFN875625.las	NAD83(2011) / UTM zone 13N	6342	NAVD88 height
13RFN875640.las	NAD83(2011) / UTM zone 13N	6342	NAVD88 height
13RFN875655.las	NAD83(2011) / UTM zone 13N	6342	NAVD88 height
13RFN875670.las	NAD83(2011) / UTM zone 13N	6342	NAVD88 height
13RFN875685.las	NAD83(2011) / UTM zone 13N	6342	NAVD88 height
13RFN875700.las	NAD83(2011) / UTM zone 13N	6342	NAVD88 height
13RFN875715.las	NAD83(2011) / UTM zone 13N	6342	NAVD88 height
13RFN875730.las	NAD83(2011) / UTM zone 13N	6342	NAVD88 height
13RFN875745.las	NAD83(2011) / UTM zone 13N	6342	NAVD88 height
13RFN875760.las	NAD83(2011) / UTM zone 13N	6342	NAVD88 height
13RFN875775.las	NAD83(2011) / UTM zone 13N	6342	NAVD88 height
13RFN875790.las	NAD83(2011) / UTM zone 13N	6342	NAVD88 height
13RFN875805.las	NAD83(2011) / UTM zone 13N	6342	NAVD88 height
13RFN875820.las	NAD83(2011) / UTM zone 13N	6342	NAVD88 height
13RFN875835.las	NAD83(2011) / UTM zone 13N	6342	NAVD88 height

DPH-5 Report on Coordinate Reference System - continued

File	Horizontal CRS	EPSG Code	Vertical CRS
13RFN875850.las	NAD83(2011) / UTM zone 13N	6342	NAVD88 height
13RFN875865.las	NAD83(2011) / UTM zone 13N	6342	NAVD88 height
13RFN875880.las	NAD83(2011) / UTM zone 13N	6342	NAVD88 height
13RFN875895.las	NAD83(2011) / UTM zone 13N	6342	NAVD88 height
13RFN875910.las	NAD83(2011) / UTM zone 13N	6342	NAVD88 height
13RFN875925.las	NAD83(2011) / UTM zone 13N	6342	NAVD88 height
13RFN890190.las	NAD83(2011) / UTM zone 13N	6342	NAVD88 height
13RFN890205.las	NAD83(2011) / UTM zone 13N	6342	NAVD88 height
13RFN890220.las	NAD83(2011) / UTM zone 13N	6342	NAVD88 height
13RFN890235.las	NAD83(2011) / UTM zone 13N	6342	NAVD88 height
13RFN890250.las	NAD83(2011) / UTM zone 13N	6342	NAVD88 height
13RFN890265.las	NAD83(2011) / UTM zone 13N	6342	NAVD88 height
13RFN890280.las	NAD83(2011) / UTM zone 13N	6342	NAVD88 height
13RFN890295.las	NAD83(2011) / UTM zone 13N	6342	NAVD88 height
13RFN890310.las	NAD83(2011) / UTM zone 13N	6342	NAVD88 height
13RFN890325.las	NAD83(2011) / UTM zone 13N	6342	NAVD88 height
13RFN890340.las	NAD83(2011) / UTM zone 13N	6342	NAVD88 height
13RFN890355.las	NAD83(2011) / UTM zone 13N	6342	NAVD88 height
13RFN890370.las	NAD83(2011) / UTM zone 13N	6342	NAVD88 height
13RFN890385.las	NAD83(2011) / UTM zone 13N	6342	NAVD88 height
13RFN890400.las	NAD83(2011) / UTM zone 13N	6342	NAVD88 height
13RFN890415.las	NAD83(2011) / UTM zone 13N	6342	NAVD88 height
13RFN890430.las	NAD83(2011) / UTM zone 13N	6342	NAVD88 height
13RFN890445.las	NAD83(2011) / UTM zone 13N	6342	NAVD88 height
13RFN890460.las	NAD83(2011) / UTM zone 13N	6342	NAVD88 height
13RFN890475.las	NAD83(2011) / UTM zone 13N	6342	NAVD88 height
13RFN890490.las	NAD83(2011) / UTM zone 13N	6342	NAVD88 height
13RFN890505.las	NAD83(2011) / UTM zone 13N	6342	NAVD88 height
13RFN890520.las	NAD83(2011) / UTM zone 13N	6342	NAVD88 height
13RFN890535.las	NAD83(2011) / UTM zone 13N	6342	NAVD88 height
13RFN890550.las	NAD83(2011) / UTM zone 13N	6342	NAVD88 height
13RFN890565.las	NAD83(2011) / UTM zone 13N	6342	NAVD88 height

DPH-5 Report on Coordinate Reference System - continued

File	Horizontal CRS	EPSG Code	Vertical CRS
13RFN890580.las	NAD83(2011) / UTM zone 13N	6342	NAVD88 height
13RFN890595.las	NAD83(2011) / UTM zone 13N	6342	NAVD88 height
13RFN890610.las	NAD83(2011) / UTM zone 13N	6342	NAVD88 height
13RFN890625.las	NAD83(2011) / UTM zone 13N	6342	NAVD88 height
13RFN890640.las	NAD83(2011) / UTM zone 13N	6342	NAVD88 height
13RFN890655.las	NAD83(2011) / UTM zone 13N	6342	NAVD88 height
13RFN890670.las	NAD83(2011) / UTM zone 13N	6342	NAVD88 height
13RFN890685.las	NAD83(2011) / UTM zone 13N	6342	NAVD88 height
13RFN890700.las	NAD83(2011) / UTM zone 13N	6342	NAVD88 height
13RFN890715.las	NAD83(2011) / UTM zone 13N	6342	NAVD88 height
13RFN890730.las	NAD83(2011) / UTM zone 13N	6342	NAVD88 height
13RFN890745.las	NAD83(2011) / UTM zone 13N	6342	NAVD88 height
13RFN890760.las	NAD83(2011) / UTM zone 13N	6342	NAVD88 height
13RFN890775.las	NAD83(2011) / UTM zone 13N	6342	NAVD88 height
13RFN890790.las	NAD83(2011) / UTM zone 13N	6342	NAVD88 height
13RFN890805.las	NAD83(2011) / UTM zone 13N	6342	NAVD88 height
13RFN890820.las	NAD83(2011) / UTM zone 13N	6342	NAVD88 height
13RFN890835.las	NAD83(2011) / UTM zone 13N	6342	NAVD88 height
13RFN890850.las	NAD83(2011) / UTM zone 13N	6342	NAVD88 height
13RFN890865.las	NAD83(2011) / UTM zone 13N	6342	NAVD88 height
13RFN890880.las	NAD83(2011) / UTM zone 13N	6342	NAVD88 height
13RFN890895.las	NAD83(2011) / UTM zone 13N	6342	NAVD88 height
13RFN890910.las	NAD83(2011) / UTM zone 13N	6342	NAVD88 height
13RFN890925.las	NAD83(2011) / UTM zone 13N	6342	NAVD88 height
13RFN905190.las	NAD83(2011) / UTM zone 13N	6342	NAVD88 height
13RFN905205.las	NAD83(2011) / UTM zone 13N	6342	NAVD88 height
13RFN905220.las	NAD83(2011) / UTM zone 13N	6342	NAVD88 height
13RFN905235.las	NAD83(2011) / UTM zone 13N	6342	NAVD88 height
13RFN905250.las	NAD83(2011) / UTM zone 13N	6342	NAVD88 height
13RFN905265.las	NAD83(2011) / UTM zone 13N	6342	NAVD88 height
13RFN905280.las	NAD83(2011) / UTM zone 13N	6342	NAVD88 height
13RFN905295.las	NAD83(2011) / UTM zone 13N	6342	NAVD88 height

DPH-5 Report on Coordinate Reference System - continued

File	Horizontal CRS	EPSG Code	Vertical CRS
13RFN905310.las	NAD83(2011) / UTM zone 13N	6342	NAVD88 height
13RFN905325.las	NAD83(2011) / UTM zone 13N	6342	NAVD88 height
13RFN905340.las	NAD83(2011) / UTM zone 13N	6342	NAVD88 height
13RFN905355.las	NAD83(2011) / UTM zone 13N	6342	NAVD88 height
13RFN905370.las	NAD83(2011) / UTM zone 13N	6342	NAVD88 height
13RFN905385.las	NAD83(2011) / UTM zone 13N	6342	NAVD88 height
13RFN905400.las	NAD83(2011) / UTM zone 13N	6342	NAVD88 height
13RFN905415.las	NAD83(2011) / UTM zone 13N	6342	NAVD88 height
13RFN905430.las	NAD83(2011) / UTM zone 13N	6342	NAVD88 height
13RFN905445.las	NAD83(2011) / UTM zone 13N	6342	NAVD88 height
13RFN905460.las	NAD83(2011) / UTM zone 13N	6342	NAVD88 height
13RFN905475.las	NAD83(2011) / UTM zone 13N	6342	NAVD88 height
13RFN905490.las	NAD83(2011) / UTM zone 13N	6342	NAVD88 height
13RFN905505.las	NAD83(2011) / UTM zone 13N	6342	NAVD88 height
13RFN905520.las	NAD83(2011) / UTM zone 13N	6342	NAVD88 height
13RFN905535.las	NAD83(2011) / UTM zone 13N	6342	NAVD88 height
13RFN905550.las	NAD83(2011) / UTM zone 13N	6342	NAVD88 height
13RFN905565.las	NAD83(2011) / UTM zone 13N	6342	NAVD88 height
13RFN905580.las	NAD83(2011) / UTM zone 13N	6342	NAVD88 height
13RFN905595.las	NAD83(2011) / UTM zone 13N	6342	NAVD88 height
13RFN905610.las	NAD83(2011) / UTM zone 13N	6342	NAVD88 height
13RFN905625.las	NAD83(2011) / UTM zone 13N	6342	NAVD88 height
13RFN905640.las	NAD83(2011) / UTM zone 13N	6342	NAVD88 height
13RFN905655.las	NAD83(2011) / UTM zone 13N	6342	NAVD88 height
13RFN905670.las	NAD83(2011) / UTM zone 13N	6342	NAVD88 height
13RFN905685.las	NAD83(2011) / UTM zone 13N	6342	NAVD88 height
13RFN905700.las	NAD83(2011) / UTM zone 13N	6342	NAVD88 height
13RFN905715.las	NAD83(2011) / UTM zone 13N	6342	NAVD88 height
13RFN905730.las	NAD83(2011) / UTM zone 13N	6342	NAVD88 height
13RFN905745.las	NAD83(2011) / UTM zone 13N	6342	NAVD88 height
13RFN905760.las	NAD83(2011) / UTM zone 13N	6342	NAVD88 height
13RFN905775.las	NAD83(2011) / UTM zone 13N	6342	NAVD88 height

DPH-5 Report on Coordinate Reference System - continued

File	Horizontal CRS	EPSG Code	Vertical CRS
13RFN905790.las	NAD83(2011) / UTM zone 13N	6342	NAVD88 height
13RFN905805.las	NAD83(2011) / UTM zone 13N	6342	NAVD88 height
13RFN905820.las	NAD83(2011) / UTM zone 13N	6342	NAVD88 height
13RFN905835.las	NAD83(2011) / UTM zone 13N	6342	NAVD88 height
13RFN905850.las	NAD83(2011) / UTM zone 13N	6342	NAVD88 height
13RFN905865.las	NAD83(2011) / UTM zone 13N	6342	NAVD88 height
13RFN905880.las	NAD83(2011) / UTM zone 13N	6342	NAVD88 height
13RFN905895.las	NAD83(2011) / UTM zone 13N	6342	NAVD88 height
13RFN905910.las	NAD83(2011) / UTM zone 13N	6342	NAVD88 height
13RFN905925.las	NAD83(2011) / UTM zone 13N	6342	NAVD88 height
13RFN920220.las	NAD83(2011) / UTM zone 13N	6342	NAVD88 height
13RFN920235.las	NAD83(2011) / UTM zone 13N	6342	NAVD88 height
13RFN920250.las	NAD83(2011) / UTM zone 13N	6342	NAVD88 height
13RFN920265.las	NAD83(2011) / UTM zone 13N	6342	NAVD88 height
13RFN920280.las	NAD83(2011) / UTM zone 13N	6342	NAVD88 height
13RFN920295.las	NAD83(2011) / UTM zone 13N	6342	NAVD88 height
13RFN920310.las	NAD83(2011) / UTM zone 13N	6342	NAVD88 height
13RFN920325.las	NAD83(2011) / UTM zone 13N	6342	NAVD88 height
13RFN920340.las	NAD83(2011) / UTM zone 13N	6342	NAVD88 height
13RFN920355.las	NAD83(2011) / UTM zone 13N	6342	NAVD88 height
13RFN920370.las	NAD83(2011) / UTM zone 13N	6342	NAVD88 height
13RFN920385.las	NAD83(2011) / UTM zone 13N	6342	NAVD88 height
13RFN920400.las	NAD83(2011) / UTM zone 13N	6342	NAVD88 height
13RFN920415.las	NAD83(2011) / UTM zone 13N	6342	NAVD88 height
13RFN920430.las	NAD83(2011) / UTM zone 13N	6342	NAVD88 height
13RFN920445.las	NAD83(2011) / UTM zone 13N	6342	NAVD88 height
13RFN920460.las	NAD83(2011) / UTM zone 13N	6342	NAVD88 height
13RFN920475.las	NAD83(2011) / UTM zone 13N	6342	NAVD88 height
13RFN920490.las	NAD83(2011) / UTM zone 13N	6342	NAVD88 height
13RFN920505.las	NAD83(2011) / UTM zone 13N	6342	NAVD88 height
13RFN920520.las	NAD83(2011) / UTM zone 13N	6342	NAVD88 height
13RFN920535.las	NAD83(2011) / UTM zone 13N	6342	NAVD88 height

DPH-5 Report on Coordinate Reference System - continued

File	Horizontal CRS	EPSG Code	Vertical CRS
13RFN920550.las	NAD83(2011) / UTM zone 13N	6342	NAVD88 height
13RFN920565.las	NAD83(2011) / UTM zone 13N	6342	NAVD88 height
13RFN920580.las	NAD83(2011) / UTM zone 13N	6342	NAVD88 height
13RFN920595.las	NAD83(2011) / UTM zone 13N	6342	NAVD88 height
13RFN920610.las	NAD83(2011) / UTM zone 13N	6342	NAVD88 height
13RFN920625.las	NAD83(2011) / UTM zone 13N	6342	NAVD88 height
13RFN920640.las	NAD83(2011) / UTM zone 13N	6342	NAVD88 height
13RFN920655.las	NAD83(2011) / UTM zone 13N	6342	NAVD88 height
13RFN920670.las	NAD83(2011) / UTM zone 13N	6342	NAVD88 height
13RFN920685.las	NAD83(2011) / UTM zone 13N	6342	NAVD88 height
13RFN920700.las	NAD83(2011) / UTM zone 13N	6342	NAVD88 height
13RFN920715.las	NAD83(2011) / UTM zone 13N	6342	NAVD88 height
13RFN920730.las	NAD83(2011) / UTM zone 13N	6342	NAVD88 height
13RFN920745.las	NAD83(2011) / UTM zone 13N	6342	NAVD88 height
13RFN920760.las	NAD83(2011) / UTM zone 13N	6342	NAVD88 height
13RFN920775.las	NAD83(2011) / UTM zone 13N	6342	NAVD88 height
13RFN920790.las	NAD83(2011) / UTM zone 13N	6342	NAVD88 height
13RFN920805.las	NAD83(2011) / UTM zone 13N	6342	NAVD88 height
13RFN920820.las	NAD83(2011) / UTM zone 13N	6342	NAVD88 height
13RFN920835.las	NAD83(2011) / UTM zone 13N	6342	NAVD88 height
13RFN920850.las	NAD83(2011) / UTM zone 13N	6342	NAVD88 height
13RFN920865.las	NAD83(2011) / UTM zone 13N	6342	NAVD88 height
13RFN920880.las	NAD83(2011) / UTM zone 13N	6342	NAVD88 height
13RFN920895.las	NAD83(2011) / UTM zone 13N	6342	NAVD88 height
13RFN920910.las	NAD83(2011) / UTM zone 13N	6342	NAVD88 height
13RFN920925.las	NAD83(2011) / UTM zone 13N	6342	NAVD88 height
13RFN935235.las	NAD83(2011) / UTM zone 13N	6342	NAVD88 height
13RFN935250.las	NAD83(2011) / UTM zone 13N	6342	NAVD88 height
13RFN935265.las	NAD83(2011) / UTM zone 13N	6342	NAVD88 height
13RFN935280.las	NAD83(2011) / UTM zone 13N	6342	NAVD88 height
13RFN935295.las	NAD83(2011) / UTM zone 13N	6342	NAVD88 height
13RFN935310.las	NAD83(2011) / UTM zone 13N	6342	NAVD88 height

DPH-5 Report on Coordinate Reference System

- continued

File	Horizontal CRS	EPSG Code	Vertical CRS
13RFN935325.las	NAD83(2011) / UTM zone 13N	6342	NAVD88 height
13RFN935340.las	NAD83(2011) / UTM zone 13N	6342	NAVD88 height
13RFN935355.las	NAD83(2011) / UTM zone 13N	6342	NAVD88 height
13RFN935370.las	NAD83(2011) / UTM zone 13N	6342	NAVD88 height
13RFN935385.las	NAD83(2011) / UTM zone 13N	6342	NAVD88 height
13RFN935400.las	NAD83(2011) / UTM zone 13N	6342	NAVD88 height
13RFN935415.las	NAD83(2011) / UTM zone 13N	6342	NAVD88 height
13RFN935430.las	NAD83(2011) / UTM zone 13N	6342	NAVD88 height
13RFN935445.las	NAD83(2011) / UTM zone 13N	6342	NAVD88 height
13RFN935460.las	NAD83(2011) / UTM zone 13N	6342	NAVD88 height
13RFN935475.las	NAD83(2011) / UTM zone 13N	6342	NAVD88 height
13RFN935490.las	NAD83(2011) / UTM zone 13N	6342	NAVD88 height
13RFN935505.las	NAD83(2011) / UTM zone 13N	6342	NAVD88 height
13RFN935520.las	NAD83(2011) / UTM zone 13N	6342	NAVD88 height
13RFN935535.las	NAD83(2011) / UTM zone 13N	6342	NAVD88 height
13RFN935550.las	NAD83(2011) / UTM zone 13N	6342	NAVD88 height
13RFN935565.las	NAD83(2011) / UTM zone 13N	6342	NAVD88 height
13RFN935580.las	NAD83(2011) / UTM zone 13N	6342	NAVD88 height
13RFN935595.las	NAD83(2011) / UTM zone 13N	6342	NAVD88 height
13RFN935610.las	NAD83(2011) / UTM zone 13N	6342	NAVD88 height
13RFN935625.las	NAD83(2011) / UTM zone 13N	6342	NAVD88 height
13RFN935640.las	NAD83(2011) / UTM zone 13N	6342	NAVD88 height
13RFN935655.las	NAD83(2011) / UTM zone 13N	6342	NAVD88 height
13RFN935670.las	NAD83(2011) / UTM zone 13N	6342	NAVD88 height
13RFN935685.las	NAD83(2011) / UTM zone 13N	6342	NAVD88 height
13RFN935700.las	NAD83(2011) / UTM zone 13N	6342	NAVD88 height
13RFN935715.las	NAD83(2011) / UTM zone 13N	6342	NAVD88 height
13RFN935730.las	NAD83(2011) / UTM zone 13N	6342	NAVD88 height
13RFN935745.las	NAD83(2011) / UTM zone 13N	6342	NAVD88 height
13RFN935760.las	NAD83(2011) / UTM zone 13N	6342	NAVD88 height
13RFN935775.las	NAD83(2011) / UTM zone 13N	6342	NAVD88 height
13RFN935790.las	NAD83(2011) / UTM zone 13N	6342	NAVD88 height

DPH-5 Report on Coordinate Reference System - continued

File	Horizontal CRS	EPSG Code	Vertical CRS
13RFN935805.las	NAD83(2011) / UTM zone 13N	6342	NAVD88 height
13RFN935820.las	NAD83(2011) / UTM zone 13N	6342	NAVD88 height
13RFN935835.las	NAD83(2011) / UTM zone 13N	6342	NAVD88 height
13RFN935850.las	NAD83(2011) / UTM zone 13N	6342	NAVD88 height
13RFN935865.las	NAD83(2011) / UTM zone 13N	6342	NAVD88 height
13RFN935880.las	NAD83(2011) / UTM zone 13N	6342	NAVD88 height
13RFN935895.las	NAD83(2011) / UTM zone 13N	6342	NAVD88 height
13RFN935910.las	NAD83(2011) / UTM zone 13N	6342	NAVD88 height
13RFN935925.las	NAD83(2011) / UTM zone 13N	6342	NAVD88 height
13RFP005000.las	NAD83(2011) / UTM zone 13N	6342	NAVD88 height
13RFP005015.las	NAD83(2011) / UTM zone 13N	6342	NAVD88 height
13RFP005030.las	NAD83(2011) / UTM zone 13N	6342	NAVD88 height
13RFP005045.las	NAD83(2011) / UTM zone 13N	6342	NAVD88 height
13RFP005060.las	NAD83(2011) / UTM zone 13N	6342	NAVD88 height
13RFP005075.las	NAD83(2011) / UTM zone 13N	6342	NAVD88 height
13RFP005090.las	NAD83(2011) / UTM zone 13N	6342	NAVD88 height
13RFP005105.las	NAD83(2011) / UTM zone 13N	6342	NAVD88 height
13RFP005120.las	NAD83(2011) / UTM zone 13N	6342	NAVD88 height
13RFP005135.las	NAD83(2011) / UTM zone 13N	6342	NAVD88 height
13RFP005150.las	NAD83(2011) / UTM zone 13N	6342	NAVD88 height
13RFP005165.las	NAD83(2011) / UTM zone 13N	6342	NAVD88 height
13RFP005180.las	NAD83(2011) / UTM zone 13N	6342	NAVD88 height
13RFP005195.las	NAD83(2011) / UTM zone 13N	6342	NAVD88 height
13RFP005210.las	NAD83(2011) / UTM zone 13N	6342	NAVD88 height
13RFP005225.las	NAD83(2011) / UTM zone 13N	6342	NAVD88 height
13RFP005240.las	NAD83(2011) / UTM zone 13N	6342	NAVD88 height
13RFP005255.las	NAD83(2011) / UTM zone 13N	6342	NAVD88 height
13RFP005270.las	NAD83(2011) / UTM zone 13N	6342	NAVD88 height
13RFP005285.las	NAD83(2011) / UTM zone 13N	6342	NAVD88 height
13RFP005300.las	NAD83(2011) / UTM zone 13N	6342	NAVD88 height
13RFP005315.las	NAD83(2011) / UTM zone 13N	6342	NAVD88 height
13RFP005330.las	NAD83(2011) / UTM zone 13N	6342	NAVD88 height

DPH-5 Report on Coordinate Reference System - continued

File	Horizontal CRS	EPSG Code	Vertical CRS
13RFP005345.las	NAD83(2011) / UTM zone 13N	6342	NAVD88 height
13RFP005360.las	NAD83(2011) / UTM zone 13N	6342	NAVD88 height
13RFP005375.las	NAD83(2011) / UTM zone 13N	6342	NAVD88 height
13RFP005390.las	NAD83(2011) / UTM zone 13N	6342	NAVD88 height
13RFP005405.las	NAD83(2011) / UTM zone 13N	6342	NAVD88 height
13RFP005420.las	NAD83(2011) / UTM zone 13N	6342	NAVD88 height
13RFP005435.las	NAD83(2011) / UTM zone 13N	6342	NAVD88 height
13RFP005450.las	NAD83(2011) / UTM zone 13N	6342	NAVD88 height
13RFP005465.las	NAD83(2011) / UTM zone 13N	6342	NAVD88 height
13RFP005480.las	NAD83(2011) / UTM zone 13N	6342	NAVD88 height
13RFP005495.las	NAD83(2011) / UTM zone 13N	6342	NAVD88 height
13RFP005510.las	NAD83(2011) / UTM zone 13N	6342	NAVD88 height
13RFP005525.las	NAD83(2011) / UTM zone 13N	6342	NAVD88 height
13RFP005540.las	NAD83(2011) / UTM zone 13N	6342	NAVD88 height
13RFP005555.las	NAD83(2011) / UTM zone 13N	6342	NAVD88 height
13RFP005570.las	NAD83(2011) / UTM zone 13N	6342	NAVD88 height
13RFP005585.las	NAD83(2011) / UTM zone 13N	6342	NAVD88 height
13RFP005600.las	NAD83(2011) / UTM zone 13N	6342	NAVD88 height
13RFP005615.las	NAD83(2011) / UTM zone 13N	6342	NAVD88 height
13RFP005630.las	NAD83(2011) / UTM zone 13N	6342	NAVD88 height
13RFP005645.las	NAD83(2011) / UTM zone 13N	6342	NAVD88 height
13RFP005660.las	NAD83(2011) / UTM zone 13N	6342	NAVD88 height
13RFP005675.las	NAD83(2011) / UTM zone 13N	6342	NAVD88 height
13RFP005690.las	NAD83(2011) / UTM zone 13N	6342	NAVD88 height
13RFP005705.las	NAD83(2011) / UTM zone 13N	6342	NAVD88 height
13RFP005720.las	NAD83(2011) / UTM zone 13N	6342	NAVD88 height
13RFP005735.las	NAD83(2011) / UTM zone 13N	6342	NAVD88 height
13RFP005750.las	NAD83(2011) / UTM zone 13N	6342	NAVD88 height
13RFP005765.las	NAD83(2011) / UTM zone 13N	6342	NAVD88 height
13RFP005780.las	NAD83(2011) / UTM zone 13N	6342	NAVD88 height
13RFP005795.las	NAD83(2011) / UTM zone 13N	6342	NAVD88 height
13RFP005810.las	NAD83(2011) / UTM zone 13N	6342	NAVD88 height

DPH-5 Report on Coordinate Reference System

- continued

File	Horizontal CRS	EPSG Code	Vertical CRS
13RFP005825.las	NAD83(2011) / UTM zone 13N	6342	NAVD88 height
13RFP005840.las	NAD83(2011) / UTM zone 13N	6342	NAVD88 height
13RFP005855.las	NAD83(2011) / UTM zone 13N	6342	NAVD88 height
13RFP005870.las	NAD83(2011) / UTM zone 13N	6342	NAVD88 height
13RFP005885.las	NAD83(2011) / UTM zone 13N	6342	NAVD88 height
13RFP005900.las	NAD83(2011) / UTM zone 13N	6342	NAVD88 height
13RFP005915.las	NAD83(2011) / UTM zone 13N	6342	NAVD88 height
13RFP005930.las	NAD83(2011) / UTM zone 13N	6342	NAVD88 height
13RFP005945.las	NAD83(2011) / UTM zone 13N	6342	NAVD88 height
13RFP005960.las	NAD83(2011) / UTM zone 13N	6342	NAVD88 height
13RFP005975.las	NAD83(2011) / UTM zone 13N	6342	NAVD88 height
13RFP005990.las	NAD83(2011) / UTM zone 13N	6342	NAVD88 height
13RFP020000.las	NAD83(2011) / UTM zone 13N	6342	NAVD88 height
13RFP020015.las	NAD83(2011) / UTM zone 13N	6342	NAVD88 height
13RFP020030.las	NAD83(2011) / UTM zone 13N	6342	NAVD88 height
13RFP020045.las	NAD83(2011) / UTM zone 13N	6342	NAVD88 height
13RFP020060.las	NAD83(2011) / UTM zone 13N	6342	NAVD88 height
13RFP020075.las	NAD83(2011) / UTM zone 13N	6342	NAVD88 height
13RFP020090.las	NAD83(2011) / UTM zone 13N	6342	NAVD88 height
13RFP020105.las	NAD83(2011) / UTM zone 13N	6342	NAVD88 height
13RFP020120.las	NAD83(2011) / UTM zone 13N	6342	NAVD88 height
13RFP020135.las	NAD83(2011) / UTM zone 13N	6342	NAVD88 height
13RFP020150.las	NAD83(2011) / UTM zone 13N	6342	NAVD88 height
13RFP020165.las	NAD83(2011) / UTM zone 13N	6342	NAVD88 height
13RFP020180.las	NAD83(2011) / UTM zone 13N	6342	NAVD88 height
13RFP020195.las	NAD83(2011) / UTM zone 13N	6342	NAVD88 height
13RFP020210.las	NAD83(2011) / UTM zone 13N	6342	NAVD88 height
13RFP020225.las	NAD83(2011) / UTM zone 13N	6342	NAVD88 height
13RFP020240.las	NAD83(2011) / UTM zone 13N	6342	NAVD88 height
13RFP020255.las	NAD83(2011) / UTM zone 13N	6342	NAVD88 height
13RFP020270.las	NAD83(2011) / UTM zone 13N	6342	NAVD88 height
13RFP020285.las	NAD83(2011) / UTM zone 13N	6342	NAVD88 height

DPH-5 Report on Coordinate Reference System

- continued

File	Horizontal CRS	EPSG Code	Vertical CRS
13RFPO20300.las	NAD83(2011) / UTM zone 13N	6342	NAVD88 height
13RFPO20315.las	NAD83(2011) / UTM zone 13N	6342	NAVD88 height
13RFPO20330.las	NAD83(2011) / UTM zone 13N	6342	NAVD88 height
13RFPO20345.las	NAD83(2011) / UTM zone 13N	6342	NAVD88 height
13RFPO20360.las	NAD83(2011) / UTM zone 13N	6342	NAVD88 height
13RFPO20375.las	NAD83(2011) / UTM zone 13N	6342	NAVD88 height
13RFPO20390.las	NAD83(2011) / UTM zone 13N	6342	NAVD88 height
13RFPO20405.las	NAD83(2011) / UTM zone 13N	6342	NAVD88 height
13RFPO20420.las	NAD83(2011) / UTM zone 13N	6342	NAVD88 height
13RFPO20435.las	NAD83(2011) / UTM zone 13N	6342	NAVD88 height
13RFPO20450.las	NAD83(2011) / UTM zone 13N	6342	NAVD88 height
13RFPO20465.las	NAD83(2011) / UTM zone 13N	6342	NAVD88 height
13RFPO20480.las	NAD83(2011) / UTM zone 13N	6342	NAVD88 height
13RFPO20495.las	NAD83(2011) / UTM zone 13N	6342	NAVD88 height
13RFPO20510.las	NAD83(2011) / UTM zone 13N	6342	NAVD88 height
13RFPO20525.las	NAD83(2011) / UTM zone 13N	6342	NAVD88 height
13RFPO20540.las	NAD83(2011) / UTM zone 13N	6342	NAVD88 height
13RFPO20555.las	NAD83(2011) / UTM zone 13N	6342	NAVD88 height
13RFPO20570.las	NAD83(2011) / UTM zone 13N	6342	NAVD88 height
13RFPO20585.las	NAD83(2011) / UTM zone 13N	6342	NAVD88 height
13RFPO20600.las	NAD83(2011) / UTM zone 13N	6342	NAVD88 height
13RFPO20615.las	NAD83(2011) / UTM zone 13N	6342	NAVD88 height
13RFPO20630.las	NAD83(2011) / UTM zone 13N	6342	NAVD88 height
13RFPO20645.las	NAD83(2011) / UTM zone 13N	6342	NAVD88 height
13RFPO20660.las	NAD83(2011) / UTM zone 13N	6342	NAVD88 height
13RFPO20675.las	NAD83(2011) / UTM zone 13N	6342	NAVD88 height
13RFPO20690.las	NAD83(2011) / UTM zone 13N	6342	NAVD88 height
13RFPO20705.las	NAD83(2011) / UTM zone 13N	6342	NAVD88 height
13RFPO20720.las	NAD83(2011) / UTM zone 13N	6342	NAVD88 height
13RFPO20735.las	NAD83(2011) / UTM zone 13N	6342	NAVD88 height
13RFPO20750.las	NAD83(2011) / UTM zone 13N	6342	NAVD88 height
13RFPO20765.las	NAD83(2011) / UTM zone 13N	6342	NAVD88 height

DPH-5 Report on Coordinate Reference System - continued

File	Horizontal CRS	EPSG Code	Vertical CRS
13RFPO20780.las	NAD83(2011) / UTM zone 13N	6342	NAVD88 height
13RFPO20795.las	NAD83(2011) / UTM zone 13N	6342	NAVD88 height
13RFPO20810.las	NAD83(2011) / UTM zone 13N	6342	NAVD88 height
13RFPO20825.las	NAD83(2011) / UTM zone 13N	6342	NAVD88 height
13RFPO20840.las	NAD83(2011) / UTM zone 13N	6342	NAVD88 height
13RFPO20855.las	NAD83(2011) / UTM zone 13N	6342	NAVD88 height
13RFPO20870.las	NAD83(2011) / UTM zone 13N	6342	NAVD88 height
13RFPO20885.las	NAD83(2011) / UTM zone 13N	6342	NAVD88 height
13RFPO20900.las	NAD83(2011) / UTM zone 13N	6342	NAVD88 height
13RFPO20915.las	NAD83(2011) / UTM zone 13N	6342	NAVD88 height
13RFPO20930.las	NAD83(2011) / UTM zone 13N	6342	NAVD88 height
13RFPO20945.las	NAD83(2011) / UTM zone 13N	6342	NAVD88 height
13RFPO20960.las	NAD83(2011) / UTM zone 13N	6342	NAVD88 height
13RFPO20975.las	NAD83(2011) / UTM zone 13N	6342	NAVD88 height
13RFPO20990.las	NAD83(2011) / UTM zone 13N	6342	NAVD88 height
13RFPO35000.las	NAD83(2011) / UTM zone 13N	6342	NAVD88 height
13RFPO35015.las	NAD83(2011) / UTM zone 13N	6342	NAVD88 height
13RFPO35030.las	NAD83(2011) / UTM zone 13N	6342	NAVD88 height
13RFPO35045.las	NAD83(2011) / UTM zone 13N	6342	NAVD88 height
13RFPO35060.las	NAD83(2011) / UTM zone 13N	6342	NAVD88 height
13RFPO35075.las	NAD83(2011) / UTM zone 13N	6342	NAVD88 height
13RFPO35090.las	NAD83(2011) / UTM zone 13N	6342	NAVD88 height
13RFPO35105.las	NAD83(2011) / UTM zone 13N	6342	NAVD88 height
13RFPO35120.las	NAD83(2011) / UTM zone 13N	6342	NAVD88 height
13RFPO35135.las	NAD83(2011) / UTM zone 13N	6342	NAVD88 height
13RFPO35150.las	NAD83(2011) / UTM zone 13N	6342	NAVD88 height
13RFPO35165.las	NAD83(2011) / UTM zone 13N	6342	NAVD88 height
13RFPO35180.las	NAD83(2011) / UTM zone 13N	6342	NAVD88 height
13RFPO35195.las	NAD83(2011) / UTM zone 13N	6342	NAVD88 height
13RFPO35210.las	NAD83(2011) / UTM zone 13N	6342	NAVD88 height
13RFPO35225.las	NAD83(2011) / UTM zone 13N	6342	NAVD88 height
13RFPO35240.las	NAD83(2011) / UTM zone 13N	6342	NAVD88 height

DPH-5 Report on Coordinate Reference System - continued

File	Horizontal CRS	EPSG Code	Vertical CRS
13RFPO35255.las	NAD83(2011) / UTM zone 13N	6342	NAVD88 height
13RFPO35270.las	NAD83(2011) / UTM zone 13N	6342	NAVD88 height
13RFPO35285.las	NAD83(2011) / UTM zone 13N	6342	NAVD88 height
13RFPO35300.las	NAD83(2011) / UTM zone 13N	6342	NAVD88 height
13RFPO35315.las	NAD83(2011) / UTM zone 13N	6342	NAVD88 height
13RFPO35330.las	NAD83(2011) / UTM zone 13N	6342	NAVD88 height
13RFPO35345.las	NAD83(2011) / UTM zone 13N	6342	NAVD88 height
13RFPO35360.las	NAD83(2011) / UTM zone 13N	6342	NAVD88 height
13RFPO35375.las	NAD83(2011) / UTM zone 13N	6342	NAVD88 height
13RFPO35390.las	NAD83(2011) / UTM zone 13N	6342	NAVD88 height
13RFPO35405.las	NAD83(2011) / UTM zone 13N	6342	NAVD88 height
13RFPO35420.las	NAD83(2011) / UTM zone 13N	6342	NAVD88 height
13RFPO35435.las	NAD83(2011) / UTM zone 13N	6342	NAVD88 height
13RFPO35450.las	NAD83(2011) / UTM zone 13N	6342	NAVD88 height
13RFPO35465.las	NAD83(2011) / UTM zone 13N	6342	NAVD88 height
13RFPO35480.las	NAD83(2011) / UTM zone 13N	6342	NAVD88 height
13RFPO35495.las	NAD83(2011) / UTM zone 13N	6342	NAVD88 height
13RFPO35510.las	NAD83(2011) / UTM zone 13N	6342	NAVD88 height
13RFPO35525.las	NAD83(2011) / UTM zone 13N	6342	NAVD88 height
13RFPO35540.las	NAD83(2011) / UTM zone 13N	6342	NAVD88 height
13RFPO35555.las	NAD83(2011) / UTM zone 13N	6342	NAVD88 height
13RFPO35570.las	NAD83(2011) / UTM zone 13N	6342	NAVD88 height
13RFPO35585.las	NAD83(2011) / UTM zone 13N	6342	NAVD88 height
13RFPO35600.las	NAD83(2011) / UTM zone 13N	6342	NAVD88 height
13RFPO35615.las	NAD83(2011) / UTM zone 13N	6342	NAVD88 height
13RFPO35630.las	NAD83(2011) / UTM zone 13N	6342	NAVD88 height
13RFPO35645.las	NAD83(2011) / UTM zone 13N	6342	NAVD88 height
13RFPO35660.las	NAD83(2011) / UTM zone 13N	6342	NAVD88 height
13RFPO35675.las	NAD83(2011) / UTM zone 13N	6342	NAVD88 height
13RFPO35690.las	NAD83(2011) / UTM zone 13N	6342	NAVD88 height
13RFPO35705.las	NAD83(2011) / UTM zone 13N	6342	NAVD88 height
13RFPO35720.las	NAD83(2011) / UTM zone 13N	6342	NAVD88 height

DPH-5 Report on Coordinate Reference System - continued

File	Horizontal CRS	EPSG Code	Vertical CRS
13RFP035735.las	NAD83(2011) / UTM zone 13N	6342	NAVD88 height
13RFP035750.las	NAD83(2011) / UTM zone 13N	6342	NAVD88 height
13RFP035765.las	NAD83(2011) / UTM zone 13N	6342	NAVD88 height
13RFP035780.las	NAD83(2011) / UTM zone 13N	6342	NAVD88 height
13RFP035795.las	NAD83(2011) / UTM zone 13N	6342	NAVD88 height
13RFP035810.las	NAD83(2011) / UTM zone 13N	6342	NAVD88 height
13RFP035825.las	NAD83(2011) / UTM zone 13N	6342	NAVD88 height
13RFP035840.las	NAD83(2011) / UTM zone 13N	6342	NAVD88 height
13RFP035855.las	NAD83(2011) / UTM zone 13N	6342	NAVD88 height
13RFP035870.las	NAD83(2011) / UTM zone 13N	6342	NAVD88 height
13RFP035885.las	NAD83(2011) / UTM zone 13N	6342	NAVD88 height
13RFP035900.las	NAD83(2011) / UTM zone 13N	6342	NAVD88 height
13RFP035915.las	NAD83(2011) / UTM zone 13N	6342	NAVD88 height
13RFP035930.las	NAD83(2011) / UTM zone 13N	6342	NAVD88 height
13RFP035945.las	NAD83(2011) / UTM zone 13N	6342	NAVD88 height
13RFP035960.las	NAD83(2011) / UTM zone 13N	6342	NAVD88 height
13RFP035975.las	NAD83(2011) / UTM zone 13N	6342	NAVD88 height
13RFP035990.las	NAD83(2011) / UTM zone 13N	6342	NAVD88 height
13RFP050000.las	NAD83(2011) / UTM zone 13N	6342	NAVD88 height
13RFP050015.las	NAD83(2011) / UTM zone 13N	6342	NAVD88 height
13RFP050030.las	NAD83(2011) / UTM zone 13N	6342	NAVD88 height
13RFP050045.las	NAD83(2011) / UTM zone 13N	6342	NAVD88 height
13RFP050060.las	NAD83(2011) / UTM zone 13N	6342	NAVD88 height
13RFP050075.las	NAD83(2011) / UTM zone 13N	6342	NAVD88 height
13RFP050090.las	NAD83(2011) / UTM zone 13N	6342	NAVD88 height
13RFP050105.las	NAD83(2011) / UTM zone 13N	6342	NAVD88 height
13RFP050120.las	NAD83(2011) / UTM zone 13N	6342	NAVD88 height
13RFP050135.las	NAD83(2011) / UTM zone 13N	6342	NAVD88 height
13RFP050150.las	NAD83(2011) / UTM zone 13N	6342	NAVD88 height
13RFP050165.las	NAD83(2011) / UTM zone 13N	6342	NAVD88 height
13RFP050180.las	NAD83(2011) / UTM zone 13N	6342	NAVD88 height
13RFP050195.las	NAD83(2011) / UTM zone 13N	6342	NAVD88 height

DPH-5 Report on Coordinate Reference System - continued

File	Horizontal CRS	EPSG Code	Vertical CRS
13RFP050210.las	NAD83(2011) / UTM zone 13N	6342	NAVD88 height
13RFP050225.las	NAD83(2011) / UTM zone 13N	6342	NAVD88 height
13RFP050240.las	NAD83(2011) / UTM zone 13N	6342	NAVD88 height
13RFP050255.las	NAD83(2011) / UTM zone 13N	6342	NAVD88 height
13RFP050270.las	NAD83(2011) / UTM zone 13N	6342	NAVD88 height
13RFP050285.las	NAD83(2011) / UTM zone 13N	6342	NAVD88 height
13RFP050300.las	NAD83(2011) / UTM zone 13N	6342	NAVD88 height
13RFP050315.las	NAD83(2011) / UTM zone 13N	6342	NAVD88 height
13RFP050330.las	NAD83(2011) / UTM zone 13N	6342	NAVD88 height
13RFP050345.las	NAD83(2011) / UTM zone 13N	6342	NAVD88 height
13RFP050360.las	NAD83(2011) / UTM zone 13N	6342	NAVD88 height
13RFP050375.las	NAD83(2011) / UTM zone 13N	6342	NAVD88 height
13RFP050390.las	NAD83(2011) / UTM zone 13N	6342	NAVD88 height
13RFP050405.las	NAD83(2011) / UTM zone 13N	6342	NAVD88 height
13RFP050420.las	NAD83(2011) / UTM zone 13N	6342	NAVD88 height
13RFP050435.las	NAD83(2011) / UTM zone 13N	6342	NAVD88 height
13RFP050450.las	NAD83(2011) / UTM zone 13N	6342	NAVD88 height
13RFP050465.las	NAD83(2011) / UTM zone 13N	6342	NAVD88 height
13RFP050480.las	NAD83(2011) / UTM zone 13N	6342	NAVD88 height
13RFP050495.las	NAD83(2011) / UTM zone 13N	6342	NAVD88 height
13RFP050510.las	NAD83(2011) / UTM zone 13N	6342	NAVD88 height
13RFP050525.las	NAD83(2011) / UTM zone 13N	6342	NAVD88 height
13RFP050540.las	NAD83(2011) / UTM zone 13N	6342	NAVD88 height
13RFP050555.las	NAD83(2011) / UTM zone 13N	6342	NAVD88 height
13RFP050570.las	NAD83(2011) / UTM zone 13N	6342	NAVD88 height
13RFP050585.las	NAD83(2011) / UTM zone 13N	6342	NAVD88 height
13RFP050600.las	NAD83(2011) / UTM zone 13N	6342	NAVD88 height
13RFP050615.las	NAD83(2011) / UTM zone 13N	6342	NAVD88 height
13RFP050630.las	NAD83(2011) / UTM zone 13N	6342	NAVD88 height
13RFP050645.las	NAD83(2011) / UTM zone 13N	6342	NAVD88 height
13RFP050660.las	NAD83(2011) / UTM zone 13N	6342	NAVD88 height
13RFP050675.las	NAD83(2011) / UTM zone 13N	6342	NAVD88 height

DPH-5 Report on Coordinate Reference System - continued

File	Horizontal CRS	EPSG Code	Vertical CRS
13RFP050690.las	NAD83(2011) / UTM zone 13N	6342	NAVD88 height
13RFP050705.las	NAD83(2011) / UTM zone 13N	6342	NAVD88 height
13RFP050720.las	NAD83(2011) / UTM zone 13N	6342	NAVD88 height
13RFP050735.las	NAD83(2011) / UTM zone 13N	6342	NAVD88 height
13RFP050750.las	NAD83(2011) / UTM zone 13N	6342	NAVD88 height
13RFP050765.las	NAD83(2011) / UTM zone 13N	6342	NAVD88 height
13RFP050780.las	NAD83(2011) / UTM zone 13N	6342	NAVD88 height
13RFP050795.las	NAD83(2011) / UTM zone 13N	6342	NAVD88 height
13RFP050810.las	NAD83(2011) / UTM zone 13N	6342	NAVD88 height
13RFP050825.las	NAD83(2011) / UTM zone 13N	6342	NAVD88 height
13RFP050840.las	NAD83(2011) / UTM zone 13N	6342	NAVD88 height
13RFP050855.las	NAD83(2011) / UTM zone 13N	6342	NAVD88 height
13RFP050870.las	NAD83(2011) / UTM zone 13N	6342	NAVD88 height
13RFP050885.las	NAD83(2011) / UTM zone 13N	6342	NAVD88 height
13RFP050900.las	NAD83(2011) / UTM zone 13N	6342	NAVD88 height
13RFP050915.las	NAD83(2011) / UTM zone 13N	6342	NAVD88 height
13RFP050930.las	NAD83(2011) / UTM zone 13N	6342	NAVD88 height
13RFP050945.las	NAD83(2011) / UTM zone 13N	6342	NAVD88 height
13RFP050960.las	NAD83(2011) / UTM zone 13N	6342	NAVD88 height
13RFP050975.las	NAD83(2011) / UTM zone 13N	6342	NAVD88 height
13RFP050990.las	NAD83(2011) / UTM zone 13N	6342	NAVD88 height
13RFP065000.las	NAD83(2011) / UTM zone 13N	6342	NAVD88 height
13RFP065015.las	NAD83(2011) / UTM zone 13N	6342	NAVD88 height
13RFP065030.las	NAD83(2011) / UTM zone 13N	6342	NAVD88 height
13RFP065045.las	NAD83(2011) / UTM zone 13N	6342	NAVD88 height
13RFP065060.las	NAD83(2011) / UTM zone 13N	6342	NAVD88 height
13RFP065075.las	NAD83(2011) / UTM zone 13N	6342	NAVD88 height
13RFP065090.las	NAD83(2011) / UTM zone 13N	6342	NAVD88 height
13RFP065105.las	NAD83(2011) / UTM zone 13N	6342	NAVD88 height
13RFP065120.las	NAD83(2011) / UTM zone 13N	6342	NAVD88 height
13RFP065135.las	NAD83(2011) / UTM zone 13N	6342	NAVD88 height
13RFP065150.las	NAD83(2011) / UTM zone 13N	6342	NAVD88 height

DPH-5 Report on Coordinate Reference System - continued

File	Horizontal CRS	EPSG Code	Vertical CRS
13RFPO65165.las	NAD83(2011) / UTM zone 13N	6342	NAVD88 height
13RFPO65180.las	NAD83(2011) / UTM zone 13N	6342	NAVD88 height
13RFPO65195.las	NAD83(2011) / UTM zone 13N	6342	NAVD88 height
13RFPO65210.las	NAD83(2011) / UTM zone 13N	6342	NAVD88 height
13RFPO65225.las	NAD83(2011) / UTM zone 13N	6342	NAVD88 height
13RFPO65240.las	NAD83(2011) / UTM zone 13N	6342	NAVD88 height
13RFPO65255.las	NAD83(2011) / UTM zone 13N	6342	NAVD88 height
13RFPO65270.las	NAD83(2011) / UTM zone 13N	6342	NAVD88 height
13RFPO65285.las	NAD83(2011) / UTM zone 13N	6342	NAVD88 height
13RFPO65300.las	NAD83(2011) / UTM zone 13N	6342	NAVD88 height
13RFPO65315.las	NAD83(2011) / UTM zone 13N	6342	NAVD88 height
13RFPO65330.las	NAD83(2011) / UTM zone 13N	6342	NAVD88 height
13RFPO65345.las	NAD83(2011) / UTM zone 13N	6342	NAVD88 height
13RFPO65360.las	NAD83(2011) / UTM zone 13N	6342	NAVD88 height
13RFPO65375.las	NAD83(2011) / UTM zone 13N	6342	NAVD88 height
13RFPO65390.las	NAD83(2011) / UTM zone 13N	6342	NAVD88 height
13RFPO65405.las	NAD83(2011) / UTM zone 13N	6342	NAVD88 height
13RFPO65420.las	NAD83(2011) / UTM zone 13N	6342	NAVD88 height
13RFPO65435.las	NAD83(2011) / UTM zone 13N	6342	NAVD88 height
13RFPO65450.las	NAD83(2011) / UTM zone 13N	6342	NAVD88 height
13RFPO65465.las	NAD83(2011) / UTM zone 13N	6342	NAVD88 height
13RFPO65480.las	NAD83(2011) / UTM zone 13N	6342	NAVD88 height
13RFPO65495.las	NAD83(2011) / UTM zone 13N	6342	NAVD88 height
13RFPO65510.las	NAD83(2011) / UTM zone 13N	6342	NAVD88 height
13RFPO65525.las	NAD83(2011) / UTM zone 13N	6342	NAVD88 height
13RFPO65540.las	NAD83(2011) / UTM zone 13N	6342	NAVD88 height
13RFPO65555.las	NAD83(2011) / UTM zone 13N	6342	NAVD88 height
13RFPO65570.las	NAD83(2011) / UTM zone 13N	6342	NAVD88 height
13RFPO65585.las	NAD83(2011) / UTM zone 13N	6342	NAVD88 height
13RFPO65600.las	NAD83(2011) / UTM zone 13N	6342	NAVD88 height
13RFPO65615.las	NAD83(2011) / UTM zone 13N	6342	NAVD88 height
13RFPO65630.las	NAD83(2011) / UTM zone 13N	6342	NAVD88 height

DPH-5 Report on Coordinate Reference System - continued

File	Horizontal CRS	EPSG Code	Vertical CRS
13RFPO65645.las	NAD83(2011) / UTM zone 13N	6342	NAVD88 height
13RFPO65660.las	NAD83(2011) / UTM zone 13N	6342	NAVD88 height
13RFPO65675.las	NAD83(2011) / UTM zone 13N	6342	NAVD88 height
13RFPO65690.las	NAD83(2011) / UTM zone 13N	6342	NAVD88 height
13RFPO65705.las	NAD83(2011) / UTM zone 13N	6342	NAVD88 height
13RFPO65720.las	NAD83(2011) / UTM zone 13N	6342	NAVD88 height
13RFPO65735.las	NAD83(2011) / UTM zone 13N	6342	NAVD88 height
13RFPO65750.las	NAD83(2011) / UTM zone 13N	6342	NAVD88 height
13RFPO65765.las	NAD83(2011) / UTM zone 13N	6342	NAVD88 height
13RFPO65780.las	NAD83(2011) / UTM zone 13N	6342	NAVD88 height
13RFPO65795.las	NAD83(2011) / UTM zone 13N	6342	NAVD88 height
13RFPO65810.las	NAD83(2011) / UTM zone 13N	6342	NAVD88 height
13RFPO65825.las	NAD83(2011) / UTM zone 13N	6342	NAVD88 height
13RFPO65840.las	NAD83(2011) / UTM zone 13N	6342	NAVD88 height
13RFPO65855.las	NAD83(2011) / UTM zone 13N	6342	NAVD88 height
13RFPO65870.las	NAD83(2011) / UTM zone 13N	6342	NAVD88 height
13RFPO65885.las	NAD83(2011) / UTM zone 13N	6342	NAVD88 height
13RFPO65900.las	NAD83(2011) / UTM zone 13N	6342	NAVD88 height
13RFPO65915.las	NAD83(2011) / UTM zone 13N	6342	NAVD88 height
13RFPO65930.las	NAD83(2011) / UTM zone 13N	6342	NAVD88 height
13RFPO65945.las	NAD83(2011) / UTM zone 13N	6342	NAVD88 height
13RFPO65960.las	NAD83(2011) / UTM zone 13N	6342	NAVD88 height
13RFPO65975.las	NAD83(2011) / UTM zone 13N	6342	NAVD88 height
13RFPO65990.las	NAD83(2011) / UTM zone 13N	6342	NAVD88 height
13RFPO80000.las	NAD83(2011) / UTM zone 13N	6342	NAVD88 height
13RFPO80015.las	NAD83(2011) / UTM zone 13N	6342	NAVD88 height
13RFPO80030.las	NAD83(2011) / UTM zone 13N	6342	NAVD88 height
13RFPO80045.las	NAD83(2011) / UTM zone 13N	6342	NAVD88 height
13RFPO80060.las	NAD83(2011) / UTM zone 13N	6342	NAVD88 height
13RFPO80075.las	NAD83(2011) / UTM zone 13N	6342	NAVD88 height
13RFPO80090.las	NAD83(2011) / UTM zone 13N	6342	NAVD88 height
13RFPO80105.las	NAD83(2011) / UTM zone 13N	6342	NAVD88 height

DPH-5 Report on Coordinate Reference System - continued

File	Horizontal CRS	EPSG Code	Vertical CRS
13RFP080120.las	NAD83(2011) / UTM zone 13N	6342	NAVD88 height
13RFP080135.las	NAD83(2011) / UTM zone 13N	6342	NAVD88 height
13RFP080150.las	NAD83(2011) / UTM zone 13N	6342	NAVD88 height
13RFP080165.las	NAD83(2011) / UTM zone 13N	6342	NAVD88 height
13RFP080180.las	NAD83(2011) / UTM zone 13N	6342	NAVD88 height
13RFP080195.las	NAD83(2011) / UTM zone 13N	6342	NAVD88 height
13RFP080210.las	NAD83(2011) / UTM zone 13N	6342	NAVD88 height
13RFP080225.las	NAD83(2011) / UTM zone 13N	6342	NAVD88 height
13RFP080240.las	NAD83(2011) / UTM zone 13N	6342	NAVD88 height
13RFP080255.las	NAD83(2011) / UTM zone 13N	6342	NAVD88 height
13RFP080270.las	NAD83(2011) / UTM zone 13N	6342	NAVD88 height
13RFP080285.las	NAD83(2011) / UTM zone 13N	6342	NAVD88 height
13RFP080300.las	NAD83(2011) / UTM zone 13N	6342	NAVD88 height
13RFP080315.las	NAD83(2011) / UTM zone 13N	6342	NAVD88 height
13RFP080330.las	NAD83(2011) / UTM zone 13N	6342	NAVD88 height
13RFP080345.las	NAD83(2011) / UTM zone 13N	6342	NAVD88 height
13RFP080360.las	NAD83(2011) / UTM zone 13N	6342	NAVD88 height
13RFP080375.las	NAD83(2011) / UTM zone 13N	6342	NAVD88 height
13RFP080390.las	NAD83(2011) / UTM zone 13N	6342	NAVD88 height
13RFP080405.las	NAD83(2011) / UTM zone 13N	6342	NAVD88 height
13RFP080420.las	NAD83(2011) / UTM zone 13N	6342	NAVD88 height
13RFP080435.las	NAD83(2011) / UTM zone 13N	6342	NAVD88 height
13RFP080450.las	NAD83(2011) / UTM zone 13N	6342	NAVD88 height
13RFP080465.las	NAD83(2011) / UTM zone 13N	6342	NAVD88 height
13RFP080480.las	NAD83(2011) / UTM zone 13N	6342	NAVD88 height
13RFP080495.las	NAD83(2011) / UTM zone 13N	6342	NAVD88 height
13RFP080510.las	NAD83(2011) / UTM zone 13N	6342	NAVD88 height
13RFP080525.las	NAD83(2011) / UTM zone 13N	6342	NAVD88 height
13RFP080540.las	NAD83(2011) / UTM zone 13N	6342	NAVD88 height
13RFP080555.las	NAD83(2011) / UTM zone 13N	6342	NAVD88 height
13RFP080570.las	NAD83(2011) / UTM zone 13N	6342	NAVD88 height
13RFP080585.las	NAD83(2011) / UTM zone 13N	6342	NAVD88 height

DPH-5 Report on Coordinate Reference System - continued

File	Horizontal CRS	EPSG Code	Vertical CRS
13RFP080600.las	NAD83(2011) / UTM zone 13N	6342	NAVD88 height
13RFP080615.las	NAD83(2011) / UTM zone 13N	6342	NAVD88 height
13RFP080630.las	NAD83(2011) / UTM zone 13N	6342	NAVD88 height
13RFP080645.las	NAD83(2011) / UTM zone 13N	6342	NAVD88 height
13RFP080660.las	NAD83(2011) / UTM zone 13N	6342	NAVD88 height
13RFP080675.las	NAD83(2011) / UTM zone 13N	6342	NAVD88 height
13RFP080690.las	NAD83(2011) / UTM zone 13N	6342	NAVD88 height
13RFP080705.las	NAD83(2011) / UTM zone 13N	6342	NAVD88 height
13RFP080720.las	NAD83(2011) / UTM zone 13N	6342	NAVD88 height
13RFP080735.las	NAD83(2011) / UTM zone 13N	6342	NAVD88 height
13RFP080750.las	NAD83(2011) / UTM zone 13N	6342	NAVD88 height
13RFP080765.las	NAD83(2011) / UTM zone 13N	6342	NAVD88 height
13RFP080780.las	NAD83(2011) / UTM zone 13N	6342	NAVD88 height
13RFP080795.las	NAD83(2011) / UTM zone 13N	6342	NAVD88 height
13RFP080810.las	NAD83(2011) / UTM zone 13N	6342	NAVD88 height
13RFP080825.las	NAD83(2011) / UTM zone 13N	6342	NAVD88 height
13RFP080840.las	NAD83(2011) / UTM zone 13N	6342	NAVD88 height
13RFP080855.las	NAD83(2011) / UTM zone 13N	6342	NAVD88 height
13RFP080870.las	NAD83(2011) / UTM zone 13N	6342	NAVD88 height
13RFP080885.las	NAD83(2011) / UTM zone 13N	6342	NAVD88 height
13RFP080900.las	NAD83(2011) / UTM zone 13N	6342	NAVD88 height
13RFP080915.las	NAD83(2011) / UTM zone 13N	6342	NAVD88 height
13RFP080930.las	NAD83(2011) / UTM zone 13N	6342	NAVD88 height
13RFP080945.las	NAD83(2011) / UTM zone 13N	6342	NAVD88 height
13RFP080960.las	NAD83(2011) / UTM zone 13N	6342	NAVD88 height
13RFP080975.las	NAD83(2011) / UTM zone 13N	6342	NAVD88 height
13RFP080990.las	NAD83(2011) / UTM zone 13N	6342	NAVD88 height
13RFP095000.las	NAD83(2011) / UTM zone 13N	6342	NAVD88 height
13RFP095015.las	NAD83(2011) / UTM zone 13N	6342	NAVD88 height
13RFP095030.las	NAD83(2011) / UTM zone 13N	6342	NAVD88 height
13RFP095045.las	NAD83(2011) / UTM zone 13N	6342	NAVD88 height
13RFP095060.las	NAD83(2011) / UTM zone 13N	6342	NAVD88 height

DPH-5 Report on Coordinate Reference System - continued

File	Horizontal CRS	EPSG Code	Vertical CRS
13RFPO95075.las	NAD83(2011) / UTM zone 13N	6342	NAVD88 height
13RFPO95090.las	NAD83(2011) / UTM zone 13N	6342	NAVD88 height
13RFPO95105.las	NAD83(2011) / UTM zone 13N	6342	NAVD88 height
13RFPO95120.las	NAD83(2011) / UTM zone 13N	6342	NAVD88 height
13RFPO95135.las	NAD83(2011) / UTM zone 13N	6342	NAVD88 height
13RFPO95150.las	NAD83(2011) / UTM zone 13N	6342	NAVD88 height
13RFPO95165.las	NAD83(2011) / UTM zone 13N	6342	NAVD88 height
13RFPO95180.las	NAD83(2011) / UTM zone 13N	6342	NAVD88 height
13RFPO95195.las	NAD83(2011) / UTM zone 13N	6342	NAVD88 height
13RFPO95210.las	NAD83(2011) / UTM zone 13N	6342	NAVD88 height
13RFPO95225.las	NAD83(2011) / UTM zone 13N	6342	NAVD88 height
13RFPO95240.las	NAD83(2011) / UTM zone 13N	6342	NAVD88 height
13RFPO95255.las	NAD83(2011) / UTM zone 13N	6342	NAVD88 height
13RFPO95270.las	NAD83(2011) / UTM zone 13N	6342	NAVD88 height
13RFPO95285.las	NAD83(2011) / UTM zone 13N	6342	NAVD88 height
13RFPO95300.las	NAD83(2011) / UTM zone 13N	6342	NAVD88 height
13RFPO95315.las	NAD83(2011) / UTM zone 13N	6342	NAVD88 height
13RFPO95330.las	NAD83(2011) / UTM zone 13N	6342	NAVD88 height
13RFPO95345.las	NAD83(2011) / UTM zone 13N	6342	NAVD88 height
13RFPO95360.las	NAD83(2011) / UTM zone 13N	6342	NAVD88 height
13RFPO95375.las	NAD83(2011) / UTM zone 13N	6342	NAVD88 height
13RFPO95390.las	NAD83(2011) / UTM zone 13N	6342	NAVD88 height
13RFPO95405.las	NAD83(2011) / UTM zone 13N	6342	NAVD88 height
13RFPO95420.las	NAD83(2011) / UTM zone 13N	6342	NAVD88 height
13RFPO95435.las	NAD83(2011) / UTM zone 13N	6342	NAVD88 height
13RFPO95450.las	NAD83(2011) / UTM zone 13N	6342	NAVD88 height
13RFPO95465.las	NAD83(2011) / UTM zone 13N	6342	NAVD88 height
13RFPO95480.las	NAD83(2011) / UTM zone 13N	6342	NAVD88 height
13RFPO95495.las	NAD83(2011) / UTM zone 13N	6342	NAVD88 height
13RFPO95510.las	NAD83(2011) / UTM zone 13N	6342	NAVD88 height
13RFPO95525.las	NAD83(2011) / UTM zone 13N	6342	NAVD88 height
13RFPO95540.las	NAD83(2011) / UTM zone 13N	6342	NAVD88 height

DPH-5 Report on Coordinate Reference System - continued

File	Horizontal CRS	EPSG Code	Vertical CRS
13RFPO95555.las	NAD83(2011) / UTM zone 13N	6342	NAVD88 height
13RFPO95570.las	NAD83(2011) / UTM zone 13N	6342	NAVD88 height
13RFPO95585.las	NAD83(2011) / UTM zone 13N	6342	NAVD88 height
13RFPO95600.las	NAD83(2011) / UTM zone 13N	6342	NAVD88 height
13RFPO95615.las	NAD83(2011) / UTM zone 13N	6342	NAVD88 height
13RFPO95630.las	NAD83(2011) / UTM zone 13N	6342	NAVD88 height
13RFPO95645.las	NAD83(2011) / UTM zone 13N	6342	NAVD88 height
13RFPO95660.las	NAD83(2011) / UTM zone 13N	6342	NAVD88 height
13RFPO95675.las	NAD83(2011) / UTM zone 13N	6342	NAVD88 height
13RFPO95690.las	NAD83(2011) / UTM zone 13N	6342	NAVD88 height
13RFPO95705.las	NAD83(2011) / UTM zone 13N	6342	NAVD88 height
13RFPO95720.las	NAD83(2011) / UTM zone 13N	6342	NAVD88 height
13RFPO95735.las	NAD83(2011) / UTM zone 13N	6342	NAVD88 height
13RFPO95750.las	NAD83(2011) / UTM zone 13N	6342	NAVD88 height
13RFPO95765.las	NAD83(2011) / UTM zone 13N	6342	NAVD88 height
13RFPO95780.las	NAD83(2011) / UTM zone 13N	6342	NAVD88 height
13RFPO95795.las	NAD83(2011) / UTM zone 13N	6342	NAVD88 height
13RFPO95810.las	NAD83(2011) / UTM zone 13N	6342	NAVD88 height
13RFPO95825.las	NAD83(2011) / UTM zone 13N	6342	NAVD88 height
13RFPO95840.las	NAD83(2011) / UTM zone 13N	6342	NAVD88 height
13RFPO95855.las	NAD83(2011) / UTM zone 13N	6342	NAVD88 height
13RFPO95870.las	NAD83(2011) / UTM zone 13N	6342	NAVD88 height
13RFPO95885.las	NAD83(2011) / UTM zone 13N	6342	NAVD88 height
13RFPO95900.las	NAD83(2011) / UTM zone 13N	6342	NAVD88 height
13RFPO95915.las	NAD83(2011) / UTM zone 13N	6342	NAVD88 height
13RFPO95930.las	NAD83(2011) / UTM zone 13N	6342	NAVD88 height
13RFPO95945.las	NAD83(2011) / UTM zone 13N	6342	NAVD88 height
13RFPO95960.las	NAD83(2011) / UTM zone 13N	6342	NAVD88 height
13RFPO95975.las	NAD83(2011) / UTM zone 13N	6342	NAVD88 height
13RFPO95990.las	NAD83(2011) / UTM zone 13N	6342	NAVD88 height
13RFP110000.las	NAD83(2011) / UTM zone 13N	6342	NAVD88 height
13RFP110015.las	NAD83(2011) / UTM zone 13N	6342	NAVD88 height

DPH-5 Report on Coordinate Reference System

- continued

File	Horizontal CRS	EPSG Code	Vertical CRS
13RFP110030.las	NAD83(2011) / UTM zone 13N	6342	NAVD88 height
13RFP110045.las	NAD83(2011) / UTM zone 13N	6342	NAVD88 height
13RFP110060.las	NAD83(2011) / UTM zone 13N	6342	NAVD88 height
13RFP110075.las	NAD83(2011) / UTM zone 13N	6342	NAVD88 height
13RFP110090.las	NAD83(2011) / UTM zone 13N	6342	NAVD88 height
13RFP110105.las	NAD83(2011) / UTM zone 13N	6342	NAVD88 height
13RFP110120.las	NAD83(2011) / UTM zone 13N	6342	NAVD88 height
13RFP110135.las	NAD83(2011) / UTM zone 13N	6342	NAVD88 height
13RFP110150.las	NAD83(2011) / UTM zone 13N	6342	NAVD88 height
13RFP110165.las	NAD83(2011) / UTM zone 13N	6342	NAVD88 height
13RFP110180.las	NAD83(2011) / UTM zone 13N	6342	NAVD88 height
13RFP110195.las	NAD83(2011) / UTM zone 13N	6342	NAVD88 height
13RFP110210.las	NAD83(2011) / UTM zone 13N	6342	NAVD88 height
13RFP110225.las	NAD83(2011) / UTM zone 13N	6342	NAVD88 height
13RFP110240.las	NAD83(2011) / UTM zone 13N	6342	NAVD88 height
13RFP110255.las	NAD83(2011) / UTM zone 13N	6342	NAVD88 height
13RFP110270.las	NAD83(2011) / UTM zone 13N	6342	NAVD88 height
13RFP110285.las	NAD83(2011) / UTM zone 13N	6342	NAVD88 height
13RFP110300.las	NAD83(2011) / UTM zone 13N	6342	NAVD88 height
13RFP110315.las	NAD83(2011) / UTM zone 13N	6342	NAVD88 height
13RFP110330.las	NAD83(2011) / UTM zone 13N	6342	NAVD88 height
13RFP110345.las	NAD83(2011) / UTM zone 13N	6342	NAVD88 height
13RFP110360.las	NAD83(2011) / UTM zone 13N	6342	NAVD88 height
13RFP110375.las	NAD83(2011) / UTM zone 13N	6342	NAVD88 height
13RFP110390.las	NAD83(2011) / UTM zone 13N	6342	NAVD88 height
13RFP110405.las	NAD83(2011) / UTM zone 13N	6342	NAVD88 height
13RFP110420.las	NAD83(2011) / UTM zone 13N	6342	NAVD88 height
13RFP110435.las	NAD83(2011) / UTM zone 13N	6342	NAVD88 height
13RFP110450.las	NAD83(2011) / UTM zone 13N	6342	NAVD88 height
13RFP110465.las	NAD83(2011) / UTM zone 13N	6342	NAVD88 height
13RFP110480.las	NAD83(2011) / UTM zone 13N	6342	NAVD88 height
13RFP110495.las	NAD83(2011) / UTM zone 13N	6342	NAVD88 height

DPH-5 Report on Coordinate Reference System

- continued

File	Horizontal CRS	EPSG Code	Vertical CRS
13RFP110510.las	NAD83(2011) / UTM zone 13N	6342	NAVD88 height
13RFP110525.las	NAD83(2011) / UTM zone 13N	6342	NAVD88 height
13RFP110540.las	NAD83(2011) / UTM zone 13N	6342	NAVD88 height
13RFP110555.las	NAD83(2011) / UTM zone 13N	6342	NAVD88 height
13RFP110570.las	NAD83(2011) / UTM zone 13N	6342	NAVD88 height
13RFP110585.las	NAD83(2011) / UTM zone 13N	6342	NAVD88 height
13RFP110600.las	NAD83(2011) / UTM zone 13N	6342	NAVD88 height
13RFP110615.las	NAD83(2011) / UTM zone 13N	6342	NAVD88 height
13RFP110630.las	NAD83(2011) / UTM zone 13N	6342	NAVD88 height
13RFP110645.las	NAD83(2011) / UTM zone 13N	6342	NAVD88 height
13RFP110660.las	NAD83(2011) / UTM zone 13N	6342	NAVD88 height
13RFP110675.las	NAD83(2011) / UTM zone 13N	6342	NAVD88 height
13RFP110690.las	NAD83(2011) / UTM zone 13N	6342	NAVD88 height
13RFP110705.las	NAD83(2011) / UTM zone 13N	6342	NAVD88 height
13RFP110720.las	NAD83(2011) / UTM zone 13N	6342	NAVD88 height
13RFP110735.las	NAD83(2011) / UTM zone 13N	6342	NAVD88 height
13RFP110750.las	NAD83(2011) / UTM zone 13N	6342	NAVD88 height
13RFP110765.las	NAD83(2011) / UTM zone 13N	6342	NAVD88 height
13RFP110780.las	NAD83(2011) / UTM zone 13N	6342	NAVD88 height
13RFP110795.las	NAD83(2011) / UTM zone 13N	6342	NAVD88 height
13RFP110810.las	NAD83(2011) / UTM zone 13N	6342	NAVD88 height
13RFP110825.las	NAD83(2011) / UTM zone 13N	6342	NAVD88 height
13RFP110840.las	NAD83(2011) / UTM zone 13N	6342	NAVD88 height
13RFP110855.las	NAD83(2011) / UTM zone 13N	6342	NAVD88 height
13RFP110870.las	NAD83(2011) / UTM zone 13N	6342	NAVD88 height
13RFP110885.las	NAD83(2011) / UTM zone 13N	6342	NAVD88 height
13RFP110900.las	NAD83(2011) / UTM zone 13N	6342	NAVD88 height
13RFP110915.las	NAD83(2011) / UTM zone 13N	6342	NAVD88 height
13RFP110930.las	NAD83(2011) / UTM zone 13N	6342	NAVD88 height
13RFP110945.las	NAD83(2011) / UTM zone 13N	6342	NAVD88 height
13RFP110960.las	NAD83(2011) / UTM zone 13N	6342	NAVD88 height
13RFP110975.las	NAD83(2011) / UTM zone 13N	6342	NAVD88 height

DPH-5 Report on Coordinate Reference System

- continued

File	Horizontal CRS	EPSG Code	Vertical CRS
13RFP110990.las	NAD83(2011) / UTM zone 13N	6342	NAVD88 height
13RFP125000.las	NAD83(2011) / UTM zone 13N	6342	NAVD88 height
13RFP125015.las	NAD83(2011) / UTM zone 13N	6342	NAVD88 height
13RFP125030.las	NAD83(2011) / UTM zone 13N	6342	NAVD88 height
13RFP125045.las	NAD83(2011) / UTM zone 13N	6342	NAVD88 height
13RFP125060.las	NAD83(2011) / UTM zone 13N	6342	NAVD88 height
13RFP125075.las	NAD83(2011) / UTM zone 13N	6342	NAVD88 height
13RFP125090.las	NAD83(2011) / UTM zone 13N	6342	NAVD88 height
13RFP125105.las	NAD83(2011) / UTM zone 13N	6342	NAVD88 height
13RFP125120.las	NAD83(2011) / UTM zone 13N	6342	NAVD88 height
13RFP125135.las	NAD83(2011) / UTM zone 13N	6342	NAVD88 height
13RFP125150.las	NAD83(2011) / UTM zone 13N	6342	NAVD88 height
13RFP125165.las	NAD83(2011) / UTM zone 13N	6342	NAVD88 height
13RFP125180.las	NAD83(2011) / UTM zone 13N	6342	NAVD88 height
13RFP125195.las	NAD83(2011) / UTM zone 13N	6342	NAVD88 height
13RFP125210.las	NAD83(2011) / UTM zone 13N	6342	NAVD88 height
13RFP125225.las	NAD83(2011) / UTM zone 13N	6342	NAVD88 height
13RFP125240.las	NAD83(2011) / UTM zone 13N	6342	NAVD88 height
13RFP125255.las	NAD83(2011) / UTM zone 13N	6342	NAVD88 height
13RFP125270.las	NAD83(2011) / UTM zone 13N	6342	NAVD88 height
13RFP125285.las	NAD83(2011) / UTM zone 13N	6342	NAVD88 height
13RFP125300.las	NAD83(2011) / UTM zone 13N	6342	NAVD88 height
13RFP125315.las	NAD83(2011) / UTM zone 13N	6342	NAVD88 height
13RFP125330.las	NAD83(2011) / UTM zone 13N	6342	NAVD88 height
13RFP125345.las	NAD83(2011) / UTM zone 13N	6342	NAVD88 height
13RFP125360.las	NAD83(2011) / UTM zone 13N	6342	NAVD88 height
13RFP125375.las	NAD83(2011) / UTM zone 13N	6342	NAVD88 height
13RFP125390.las	NAD83(2011) / UTM zone 13N	6342	NAVD88 height
13RFP125405.las	NAD83(2011) / UTM zone 13N	6342	NAVD88 height
13RFP125420.las	NAD83(2011) / UTM zone 13N	6342	NAVD88 height
13RFP125435.las	NAD83(2011) / UTM zone 13N	6342	NAVD88 height
13RFP125450.las	NAD83(2011) / UTM zone 13N	6342	NAVD88 height

DPH-5 Report on Coordinate Reference System - continued

File	Horizontal CRS	EPSG Code	Vertical CRS
13RFP125465.las	NAD83(2011) / UTM zone 13N	6342	NAVD88 height
13RFP125480.las	NAD83(2011) / UTM zone 13N	6342	NAVD88 height
13RFP125495.las	NAD83(2011) / UTM zone 13N	6342	NAVD88 height
13RFP125510.las	NAD83(2011) / UTM zone 13N	6342	NAVD88 height
13RFP125525.las	NAD83(2011) / UTM zone 13N	6342	NAVD88 height
13RFP125540.las	NAD83(2011) / UTM zone 13N	6342	NAVD88 height
13RFP125555.las	NAD83(2011) / UTM zone 13N	6342	NAVD88 height
13RFP125570.las	NAD83(2011) / UTM zone 13N	6342	NAVD88 height
13RFP125585.las	NAD83(2011) / UTM zone 13N	6342	NAVD88 height
13RFP125600.las	NAD83(2011) / UTM zone 13N	6342	NAVD88 height
13RFP125615.las	NAD83(2011) / UTM zone 13N	6342	NAVD88 height
13RFP125630.las	NAD83(2011) / UTM zone 13N	6342	NAVD88 height
13RFP125645.las	NAD83(2011) / UTM zone 13N	6342	NAVD88 height
13RFP125660.las	NAD83(2011) / UTM zone 13N	6342	NAVD88 height
13RFP125675.las	NAD83(2011) / UTM zone 13N	6342	NAVD88 height
13RFP125690.las	NAD83(2011) / UTM zone 13N	6342	NAVD88 height
13RFP125705.las	NAD83(2011) / UTM zone 13N	6342	NAVD88 height
13RFP125720.las	NAD83(2011) / UTM zone 13N	6342	NAVD88 height
13RFP125735.las	NAD83(2011) / UTM zone 13N	6342	NAVD88 height
13RFP125750.las	NAD83(2011) / UTM zone 13N	6342	NAVD88 height
13RFP125765.las	NAD83(2011) / UTM zone 13N	6342	NAVD88 height
13RFP125780.las	NAD83(2011) / UTM zone 13N	6342	NAVD88 height
13RFP125795.las	NAD83(2011) / UTM zone 13N	6342	NAVD88 height
13RFP125810.las	NAD83(2011) / UTM zone 13N	6342	NAVD88 height
13RFP125825.las	NAD83(2011) / UTM zone 13N	6342	NAVD88 height
13RFP125840.las	NAD83(2011) / UTM zone 13N	6342	NAVD88 height
13RFP125855.las	NAD83(2011) / UTM zone 13N	6342	NAVD88 height
13RFP125870.las	NAD83(2011) / UTM zone 13N	6342	NAVD88 height
13RFP125885.las	NAD83(2011) / UTM zone 13N	6342	NAVD88 height
13RFP125900.las	NAD83(2011) / UTM zone 13N	6342	NAVD88 height
13RFP125915.las	NAD83(2011) / UTM zone 13N	6342	NAVD88 height
13RFP125930.las	NAD83(2011) / UTM zone 13N	6342	NAVD88 height

DPH-5 Report on Coordinate Reference System

- continued

File	Horizontal CRS	EPSG Code	Vertical CRS
13RFP125945.las	NAD83(2011) / UTM zone 13N	6342	NAVD88 height
13RFP125960.las	NAD83(2011) / UTM zone 13N	6342	NAVD88 height
13RFP125975.las	NAD83(2011) / UTM zone 13N	6342	NAVD88 height
13RFP125990.las	NAD83(2011) / UTM zone 13N	6342	NAVD88 height
13RFP140000.las	NAD83(2011) / UTM zone 13N	6342	NAVD88 height
13RFP140015.las	NAD83(2011) / UTM zone 13N	6342	NAVD88 height
13RFP140030.las	NAD83(2011) / UTM zone 13N	6342	NAVD88 height
13RFP140045.las	NAD83(2011) / UTM zone 13N	6342	NAVD88 height
13RFP140060.las	NAD83(2011) / UTM zone 13N	6342	NAVD88 height
13RFP140075.las	NAD83(2011) / UTM zone 13N	6342	NAVD88 height
13RFP140090.las	NAD83(2011) / UTM zone 13N	6342	NAVD88 height
13RFP140105.las	NAD83(2011) / UTM zone 13N	6342	NAVD88 height
13RFP140120.las	NAD83(2011) / UTM zone 13N	6342	NAVD88 height
13RFP140135.las	NAD83(2011) / UTM zone 13N	6342	NAVD88 height
13RFP140150.las	NAD83(2011) / UTM zone 13N	6342	NAVD88 height
13RFP140165.las	NAD83(2011) / UTM zone 13N	6342	NAVD88 height
13RFP140180.las	NAD83(2011) / UTM zone 13N	6342	NAVD88 height
13RFP140195.las	NAD83(2011) / UTM zone 13N	6342	NAVD88 height
13RFP140210.las	NAD83(2011) / UTM zone 13N	6342	NAVD88 height
13RFP140225.las	NAD83(2011) / UTM zone 13N	6342	NAVD88 height
13RFP140240.las	NAD83(2011) / UTM zone 13N	6342	NAVD88 height
13RFP140255.las	NAD83(2011) / UTM zone 13N	6342	NAVD88 height
13RFP140270.las	NAD83(2011) / UTM zone 13N	6342	NAVD88 height
13RFP140285.las	NAD83(2011) / UTM zone 13N	6342	NAVD88 height
13RFP140300.las	NAD83(2011) / UTM zone 13N	6342	NAVD88 height
13RFP140315.las	NAD83(2011) / UTM zone 13N	6342	NAVD88 height
13RFP140330.las	NAD83(2011) / UTM zone 13N	6342	NAVD88 height
13RFP140345.las	NAD83(2011) / UTM zone 13N	6342	NAVD88 height
13RFP140360.las	NAD83(2011) / UTM zone 13N	6342	NAVD88 height
13RFP140375.las	NAD83(2011) / UTM zone 13N	6342	NAVD88 height
13RFP140390.las	NAD83(2011) / UTM zone 13N	6342	NAVD88 height
13RFP140405.las	NAD83(2011) / UTM zone 13N	6342	NAVD88 height

DPH-5 Report on Coordinate Reference System

- continued

File	Horizontal CRS	EPSG Code	Vertical CRS
13RFP140420.las	NAD83(2011) / UTM zone 13N	6342	NAVD88 height
13RFP140435.las	NAD83(2011) / UTM zone 13N	6342	NAVD88 height
13RFP140450.las	NAD83(2011) / UTM zone 13N	6342	NAVD88 height
13RFP140465.las	NAD83(2011) / UTM zone 13N	6342	NAVD88 height
13RFP140480.las	NAD83(2011) / UTM zone 13N	6342	NAVD88 height
13RFP140495.las	NAD83(2011) / UTM zone 13N	6342	NAVD88 height
13RFP140510.las	NAD83(2011) / UTM zone 13N	6342	NAVD88 height
13RFP140525.las	NAD83(2011) / UTM zone 13N	6342	NAVD88 height
13RFP140540.las	NAD83(2011) / UTM zone 13N	6342	NAVD88 height
13RFP140555.las	NAD83(2011) / UTM zone 13N	6342	NAVD88 height
13RFP140570.las	NAD83(2011) / UTM zone 13N	6342	NAVD88 height
13RFP140585.las	NAD83(2011) / UTM zone 13N	6342	NAVD88 height
13RFP140600.las	NAD83(2011) / UTM zone 13N	6342	NAVD88 height
13RFP140615.las	NAD83(2011) / UTM zone 13N	6342	NAVD88 height
13RFP140630.las	NAD83(2011) / UTM zone 13N	6342	NAVD88 height
13RFP140645.las	NAD83(2011) / UTM zone 13N	6342	NAVD88 height
13RFP140660.las	NAD83(2011) / UTM zone 13N	6342	NAVD88 height
13RFP140675.las	NAD83(2011) / UTM zone 13N	6342	NAVD88 height
13RFP140690.las	NAD83(2011) / UTM zone 13N	6342	NAVD88 height
13RFP140705.las	NAD83(2011) / UTM zone 13N	6342	NAVD88 height
13RFP140720.las	NAD83(2011) / UTM zone 13N	6342	NAVD88 height
13RFP140735.las	NAD83(2011) / UTM zone 13N	6342	NAVD88 height
13RFP140750.las	NAD83(2011) / UTM zone 13N	6342	NAVD88 height
13RFP140765.las	NAD83(2011) / UTM zone 13N	6342	NAVD88 height
13RFP140780.las	NAD83(2011) / UTM zone 13N	6342	NAVD88 height
13RFP140795.las	NAD83(2011) / UTM zone 13N	6342	NAVD88 height
13RFP140810.las	NAD83(2011) / UTM zone 13N	6342	NAVD88 height
13RFP140825.las	NAD83(2011) / UTM zone 13N	6342	NAVD88 height
13RFP140840.las	NAD83(2011) / UTM zone 13N	6342	NAVD88 height
13RFP140855.las	NAD83(2011) / UTM zone 13N	6342	NAVD88 height
13RFP140870.las	NAD83(2011) / UTM zone 13N	6342	NAVD88 height
13RFP140885.las	NAD83(2011) / UTM zone 13N	6342	NAVD88 height

DPH-5 Report on Coordinate Reference System - continued

File	Horizontal CRS	EPSG Code	Vertical CRS
13RFP140900.las	NAD83(2011) / UTM zone 13N	6342	NAVD88 height
13RFP140915.las	NAD83(2011) / UTM zone 13N	6342	NAVD88 height
13RFP140930.las	NAD83(2011) / UTM zone 13N	6342	NAVD88 height
13RFP140945.las	NAD83(2011) / UTM zone 13N	6342	NAVD88 height
13RFP140960.las	NAD83(2011) / UTM zone 13N	6342	NAVD88 height
13RFP140975.las	NAD83(2011) / UTM zone 13N	6342	NAVD88 height
13RFP140990.las	NAD83(2011) / UTM zone 13N	6342	NAVD88 height
13RFP155000.las	NAD83(2011) / UTM zone 13N	6342	NAVD88 height
13RFP155015.las	NAD83(2011) / UTM zone 13N	6342	NAVD88 height
13RFP155030.las	NAD83(2011) / UTM zone 13N	6342	NAVD88 height
13RFP155045.las	NAD83(2011) / UTM zone 13N	6342	NAVD88 height
13RFP155060.las	NAD83(2011) / UTM zone 13N	6342	NAVD88 height
13RFP155075.las	NAD83(2011) / UTM zone 13N	6342	NAVD88 height
13RFP155090.las	NAD83(2011) / UTM zone 13N	6342	NAVD88 height
13RFP155105.las	NAD83(2011) / UTM zone 13N	6342	NAVD88 height
13RFP155120.las	NAD83(2011) / UTM zone 13N	6342	NAVD88 height
13RFP155135.las	NAD83(2011) / UTM zone 13N	6342	NAVD88 height
13RFP155150.las	NAD83(2011) / UTM zone 13N	6342	NAVD88 height
13RFP155165.las	NAD83(2011) / UTM zone 13N	6342	NAVD88 height
13RFP155180.las	NAD83(2011) / UTM zone 13N	6342	NAVD88 height
13RFP155195.las	NAD83(2011) / UTM zone 13N	6342	NAVD88 height
13RFP155210.las	NAD83(2011) / UTM zone 13N	6342	NAVD88 height
13RFP155225.las	NAD83(2011) / UTM zone 13N	6342	NAVD88 height
13RFP155240.las	NAD83(2011) / UTM zone 13N	6342	NAVD88 height
13RFP155255.las	NAD83(2011) / UTM zone 13N	6342	NAVD88 height
13RFP155270.las	NAD83(2011) / UTM zone 13N	6342	NAVD88 height
13RFP155285.las	NAD83(2011) / UTM zone 13N	6342	NAVD88 height
13RFP155300.las	NAD83(2011) / UTM zone 13N	6342	NAVD88 height
13RFP155315.las	NAD83(2011) / UTM zone 13N	6342	NAVD88 height
13RFP155330.las	NAD83(2011) / UTM zone 13N	6342	NAVD88 height
13RFP155345.las	NAD83(2011) / UTM zone 13N	6342	NAVD88 height
13RFP155360.las	NAD83(2011) / UTM zone 13N	6342	NAVD88 height

DPH-5 Report on Coordinate Reference System - continued

File	Horizontal CRS	EPSG Code	Vertical CRS
13RFP155375.las	NAD83(2011) / UTM zone 13N	6342	NAVD88 height
13RFP155390.las	NAD83(2011) / UTM zone 13N	6342	NAVD88 height
13RFP155405.las	NAD83(2011) / UTM zone 13N	6342	NAVD88 height
13RFP155420.las	NAD83(2011) / UTM zone 13N	6342	NAVD88 height
13RFP155435.las	NAD83(2011) / UTM zone 13N	6342	NAVD88 height
13RFP155450.las	NAD83(2011) / UTM zone 13N	6342	NAVD88 height
13RFP155465.las	NAD83(2011) / UTM zone 13N	6342	NAVD88 height
13RFP155480.las	NAD83(2011) / UTM zone 13N	6342	NAVD88 height
13RFP155495.las	NAD83(2011) / UTM zone 13N	6342	NAVD88 height
13RFP155510.las	NAD83(2011) / UTM zone 13N	6342	NAVD88 height
13RFP155525.las	NAD83(2011) / UTM zone 13N	6342	NAVD88 height
13RFP155540.las	NAD83(2011) / UTM zone 13N	6342	NAVD88 height
13RFP155555.las	NAD83(2011) / UTM zone 13N	6342	NAVD88 height
13RFP155570.las	NAD83(2011) / UTM zone 13N	6342	NAVD88 height
13RFP155585.las	NAD83(2011) / UTM zone 13N	6342	NAVD88 height
13RFP155600.las	NAD83(2011) / UTM zone 13N	6342	NAVD88 height
13RFP155615.las	NAD83(2011) / UTM zone 13N	6342	NAVD88 height
13RFP155630.las	NAD83(2011) / UTM zone 13N	6342	NAVD88 height
13RFP155645.las	NAD83(2011) / UTM zone 13N	6342	NAVD88 height
13RFP155660.las	NAD83(2011) / UTM zone 13N	6342	NAVD88 height
13RFP155675.las	NAD83(2011) / UTM zone 13N	6342	NAVD88 height
13RFP155690.las	NAD83(2011) / UTM zone 13N	6342	NAVD88 height
13RFP155705.las	NAD83(2011) / UTM zone 13N	6342	NAVD88 height
13RFP155720.las	NAD83(2011) / UTM zone 13N	6342	NAVD88 height
13RFP155735.las	NAD83(2011) / UTM zone 13N	6342	NAVD88 height
13RFP155750.las	NAD83(2011) / UTM zone 13N	6342	NAVD88 height
13RFP155765.las	NAD83(2011) / UTM zone 13N	6342	NAVD88 height
13RFP155780.las	NAD83(2011) / UTM zone 13N	6342	NAVD88 height
13RFP155795.las	NAD83(2011) / UTM zone 13N	6342	NAVD88 height
13RFP155810.las	NAD83(2011) / UTM zone 13N	6342	NAVD88 height
13RFP155825.las	NAD83(2011) / UTM zone 13N	6342	NAVD88 height
13RFP155840.las	NAD83(2011) / UTM zone 13N	6342	NAVD88 height

DPH-5 Report on Coordinate Reference System - continued

File	Horizontal CRS	EPSG Code	Vertical CRS
13RFP155855.las	NAD83(2011) / UTM zone 13N	6342	NAVD88 height
13RFP155870.las	NAD83(2011) / UTM zone 13N	6342	NAVD88 height
13RFP155885.las	NAD83(2011) / UTM zone 13N	6342	NAVD88 height
13RFP155900.las	NAD83(2011) / UTM zone 13N	6342	NAVD88 height
13RFP155915.las	NAD83(2011) / UTM zone 13N	6342	NAVD88 height
13RFP155930.las	NAD83(2011) / UTM zone 13N	6342	NAVD88 height
13RFP155945.las	NAD83(2011) / UTM zone 13N	6342	NAVD88 height
13RFP155960.las	NAD83(2011) / UTM zone 13N	6342	NAVD88 height
13RFP155975.las	NAD83(2011) / UTM zone 13N	6342	NAVD88 height
13RFP155990.las	NAD83(2011) / UTM zone 13N	6342	NAVD88 height
13RFP170000.las	NAD83(2011) / UTM zone 13N	6342	NAVD88 height
13RFP170015.las	NAD83(2011) / UTM zone 13N	6342	NAVD88 height
13RFP170030.las	NAD83(2011) / UTM zone 13N	6342	NAVD88 height
13RFP170045.las	NAD83(2011) / UTM zone 13N	6342	NAVD88 height
13RFP170060.las	NAD83(2011) / UTM zone 13N	6342	NAVD88 height
13RFP170075.las	NAD83(2011) / UTM zone 13N	6342	NAVD88 height
13RFP170090.las	NAD83(2011) / UTM zone 13N	6342	NAVD88 height
13RFP170105.las	NAD83(2011) / UTM zone 13N	6342	NAVD88 height
13RFP170120.las	NAD83(2011) / UTM zone 13N	6342	NAVD88 height
13RFP170135.las	NAD83(2011) / UTM zone 13N	6342	NAVD88 height
13RFP170150.las	NAD83(2011) / UTM zone 13N	6342	NAVD88 height
13RFP170165.las	NAD83(2011) / UTM zone 13N	6342	NAVD88 height
13RFP170180.las	NAD83(2011) / UTM zone 13N	6342	NAVD88 height
13RFP170195.las	NAD83(2011) / UTM zone 13N	6342	NAVD88 height
13RFP170210.las	NAD83(2011) / UTM zone 13N	6342	NAVD88 height
13RFP170225.las	NAD83(2011) / UTM zone 13N	6342	NAVD88 height
13RFP170240.las	NAD83(2011) / UTM zone 13N	6342	NAVD88 height
13RFP170255.las	NAD83(2011) / UTM zone 13N	6342	NAVD88 height
13RFP170270.las	NAD83(2011) / UTM zone 13N	6342	NAVD88 height
13RFP170285.las	NAD83(2011) / UTM zone 13N	6342	NAVD88 height
13RFP170300.las	NAD83(2011) / UTM zone 13N	6342	NAVD88 height
13RFP170315.las	NAD83(2011) / UTM zone 13N	6342	NAVD88 height

DPH-5 Report on Coordinate Reference System - continued

File	Horizontal CRS	EPSG Code	Vertical CRS
13RFP170330.las	NAD83(2011) / UTM zone 13N	6342	NAVD88 height
13RFP170345.las	NAD83(2011) / UTM zone 13N	6342	NAVD88 height
13RFP170360.las	NAD83(2011) / UTM zone 13N	6342	NAVD88 height
13RFP170375.las	NAD83(2011) / UTM zone 13N	6342	NAVD88 height
13RFP170390.las	NAD83(2011) / UTM zone 13N	6342	NAVD88 height
13RFP170405.las	NAD83(2011) / UTM zone 13N	6342	NAVD88 height
13RFP170420.las	NAD83(2011) / UTM zone 13N	6342	NAVD88 height
13RFP170435.las	NAD83(2011) / UTM zone 13N	6342	NAVD88 height
13RFP170450.las	NAD83(2011) / UTM zone 13N	6342	NAVD88 height
13RFP170465.las	NAD83(2011) / UTM zone 13N	6342	NAVD88 height
13RFP170480.las	NAD83(2011) / UTM zone 13N	6342	NAVD88 height
13RFP170495.las	NAD83(2011) / UTM zone 13N	6342	NAVD88 height
13RFP170510.las	NAD83(2011) / UTM zone 13N	6342	NAVD88 height
13RFP170525.las	NAD83(2011) / UTM zone 13N	6342	NAVD88 height
13RFP170540.las	NAD83(2011) / UTM zone 13N	6342	NAVD88 height
13RFP170555.las	NAD83(2011) / UTM zone 13N	6342	NAVD88 height
13RFP170570.las	NAD83(2011) / UTM zone 13N	6342	NAVD88 height
13RFP170585.las	NAD83(2011) / UTM zone 13N	6342	NAVD88 height
13RFP170600.las	NAD83(2011) / UTM zone 13N	6342	NAVD88 height
13RFP170615.las	NAD83(2011) / UTM zone 13N	6342	NAVD88 height
13RFP170630.las	NAD83(2011) / UTM zone 13N	6342	NAVD88 height
13RFP170645.las	NAD83(2011) / UTM zone 13N	6342	NAVD88 height
13RFP170660.las	NAD83(2011) / UTM zone 13N	6342	NAVD88 height
13RFP170675.las	NAD83(2011) / UTM zone 13N	6342	NAVD88 height
13RFP170690.las	NAD83(2011) / UTM zone 13N	6342	NAVD88 height
13RFP170705.las	NAD83(2011) / UTM zone 13N	6342	NAVD88 height
13RFP170720.las	NAD83(2011) / UTM zone 13N	6342	NAVD88 height
13RFP170735.las	NAD83(2011) / UTM zone 13N	6342	NAVD88 height
13RFP170750.las	NAD83(2011) / UTM zone 13N	6342	NAVD88 height
13RFP170765.las	NAD83(2011) / UTM zone 13N	6342	NAVD88 height
13RFP170780.las	NAD83(2011) / UTM zone 13N	6342	NAVD88 height
13RFP170795.las	NAD83(2011) / UTM zone 13N	6342	NAVD88 height

DPH-5 Report on Coordinate Reference System

- continued

File	Horizontal CRS	EPSG Code	Vertical CRS
13RFP170810.las	NAD83(2011) / UTM zone 13N	6342	NAVD88 height
13RFP170825.las	NAD83(2011) / UTM zone 13N	6342	NAVD88 height
13RFP170840.las	NAD83(2011) / UTM zone 13N	6342	NAVD88 height
13RFP170855.las	NAD83(2011) / UTM zone 13N	6342	NAVD88 height
13RFP170870.las	NAD83(2011) / UTM zone 13N	6342	NAVD88 height
13RFP170885.las	NAD83(2011) / UTM zone 13N	6342	NAVD88 height
13RFP170900.las	NAD83(2011) / UTM zone 13N	6342	NAVD88 height
13RFP170915.las	NAD83(2011) / UTM zone 13N	6342	NAVD88 height
13RFP170930.las	NAD83(2011) / UTM zone 13N	6342	NAVD88 height
13RFP170945.las	NAD83(2011) / UTM zone 13N	6342	NAVD88 height
13RFP170960.las	NAD83(2011) / UTM zone 13N	6342	NAVD88 height
13RFP170975.las	NAD83(2011) / UTM zone 13N	6342	NAVD88 height
13RFP170990.las	NAD83(2011) / UTM zone 13N	6342	NAVD88 height
13RFP185000.las	NAD83(2011) / UTM zone 13N	6342	NAVD88 height
13RFP185015.las	NAD83(2011) / UTM zone 13N	6342	NAVD88 height
13RFP185030.las	NAD83(2011) / UTM zone 13N	6342	NAVD88 height
13RFP185045.las	NAD83(2011) / UTM zone 13N	6342	NAVD88 height
13RFP185060.las	NAD83(2011) / UTM zone 13N	6342	NAVD88 height
13RFP185075.las	NAD83(2011) / UTM zone 13N	6342	NAVD88 height
13RFP185090.las	NAD83(2011) / UTM zone 13N	6342	NAVD88 height
13RFP185105.las	NAD83(2011) / UTM zone 13N	6342	NAVD88 height
13RFP185120.las	NAD83(2011) / UTM zone 13N	6342	NAVD88 height
13RFP185135.las	NAD83(2011) / UTM zone 13N	6342	NAVD88 height
13RFP185150.las	NAD83(2011) / UTM zone 13N	6342	NAVD88 height
13RFP185165.las	NAD83(2011) / UTM zone 13N	6342	NAVD88 height
13RFP185180.las	NAD83(2011) / UTM zone 13N	6342	NAVD88 height
13RFP185195.las	NAD83(2011) / UTM zone 13N	6342	NAVD88 height
13RFP185210.las	NAD83(2011) / UTM zone 13N	6342	NAVD88 height
13RFP185225.las	NAD83(2011) / UTM zone 13N	6342	NAVD88 height
13RFP185240.las	NAD83(2011) / UTM zone 13N	6342	NAVD88 height
13RFP185255.las	NAD83(2011) / UTM zone 13N	6342	NAVD88 height
13RFP185270.las	NAD83(2011) / UTM zone 13N	6342	NAVD88 height

DPH-5 Report on Coordinate Reference System

- continued

File	Horizontal CRS	EPSG Code	Vertical CRS
13RFP185285.las	NAD83(2011) / UTM zone 13N	6342	NAVD88 height
13RFP185300.las	NAD83(2011) / UTM zone 13N	6342	NAVD88 height
13RFP185315.las	NAD83(2011) / UTM zone 13N	6342	NAVD88 height
13RFP185330.las	NAD83(2011) / UTM zone 13N	6342	NAVD88 height
13RFP185345.las	NAD83(2011) / UTM zone 13N	6342	NAVD88 height
13RFP185360.las	NAD83(2011) / UTM zone 13N	6342	NAVD88 height
13RFP185375.las	NAD83(2011) / UTM zone 13N	6342	NAVD88 height
13RFP185390.las	NAD83(2011) / UTM zone 13N	6342	NAVD88 height
13RFP185405.las	NAD83(2011) / UTM zone 13N	6342	NAVD88 height
13RFP185420.las	NAD83(2011) / UTM zone 13N	6342	NAVD88 height
13RFP185435.las	NAD83(2011) / UTM zone 13N	6342	NAVD88 height
13RFP185450.las	NAD83(2011) / UTM zone 13N	6342	NAVD88 height
13RFP185465.las	NAD83(2011) / UTM zone 13N	6342	NAVD88 height
13RFP185480.las	NAD83(2011) / UTM zone 13N	6342	NAVD88 height
13RFP185495.las	NAD83(2011) / UTM zone 13N	6342	NAVD88 height
13RFP185510.las	NAD83(2011) / UTM zone 13N	6342	NAVD88 height
13RFP185525.las	NAD83(2011) / UTM zone 13N	6342	NAVD88 height
13RFP185540.las	NAD83(2011) / UTM zone 13N	6342	NAVD88 height
13RFP185555.las	NAD83(2011) / UTM zone 13N	6342	NAVD88 height
13RFP185570.las	NAD83(2011) / UTM zone 13N	6342	NAVD88 height
13RFP185585.las	NAD83(2011) / UTM zone 13N	6342	NAVD88 height
13RFP185600.las	NAD83(2011) / UTM zone 13N	6342	NAVD88 height
13RFP185615.las	NAD83(2011) / UTM zone 13N	6342	NAVD88 height
13RFP185630.las	NAD83(2011) / UTM zone 13N	6342	NAVD88 height
13RFP185645.las	NAD83(2011) / UTM zone 13N	6342	NAVD88 height
13RFP185660.las	NAD83(2011) / UTM zone 13N	6342	NAVD88 height
13RFP185675.las	NAD83(2011) / UTM zone 13N	6342	NAVD88 height
13RFP185690.las	NAD83(2011) / UTM zone 13N	6342	NAVD88 height
13RFP185705.las	NAD83(2011) / UTM zone 13N	6342	NAVD88 height
13RFP185720.las	NAD83(2011) / UTM zone 13N	6342	NAVD88 height
13RFP185735.las	NAD83(2011) / UTM zone 13N	6342	NAVD88 height
13RFP185750.las	NAD83(2011) / UTM zone 13N	6342	NAVD88 height

DPH-5 Report on Coordinate Reference System - continued

File	Horizontal CRS	EPSG Code	Vertical CRS
13RFP185765.las	NAD83(2011) / UTM zone 13N	6342	NAVD88 height
13RFP185780.las	NAD83(2011) / UTM zone 13N	6342	NAVD88 height
13RFP185795.las	NAD83(2011) / UTM zone 13N	6342	NAVD88 height
13RFP185810.las	NAD83(2011) / UTM zone 13N	6342	NAVD88 height
13RFP185825.las	NAD83(2011) / UTM zone 13N	6342	NAVD88 height
13RFP185840.las	NAD83(2011) / UTM zone 13N	6342	NAVD88 height
13RFP185855.las	NAD83(2011) / UTM zone 13N	6342	NAVD88 height
13RFP185870.las	NAD83(2011) / UTM zone 13N	6342	NAVD88 height
13RFP185885.las	NAD83(2011) / UTM zone 13N	6342	NAVD88 height
13RFP185900.las	NAD83(2011) / UTM zone 13N	6342	NAVD88 height
13RFP185915.las	NAD83(2011) / UTM zone 13N	6342	NAVD88 height
13RFP185930.las	NAD83(2011) / UTM zone 13N	6342	NAVD88 height
13RFP185945.las	NAD83(2011) / UTM zone 13N	6342	NAVD88 height
13RFP185960.las	NAD83(2011) / UTM zone 13N	6342	NAVD88 height
13RFP185975.las	NAD83(2011) / UTM zone 13N	6342	NAVD88 height
13RFP185990.las	NAD83(2011) / UTM zone 13N	6342	NAVD88 height
13RFP200000.las	NAD83(2011) / UTM zone 13N	6342	NAVD88 height
13RFP200015.las	NAD83(2011) / UTM zone 13N	6342	NAVD88 height
13RFP200030.las	NAD83(2011) / UTM zone 13N	6342	NAVD88 height
13RFP200045.las	NAD83(2011) / UTM zone 13N	6342	NAVD88 height
13RFP200060.las	NAD83(2011) / UTM zone 13N	6342	NAVD88 height
13RFP200075.las	NAD83(2011) / UTM zone 13N	6342	NAVD88 height
13RFP200090.las	NAD83(2011) / UTM zone 13N	6342	NAVD88 height
13RFP200105.las	NAD83(2011) / UTM zone 13N	6342	NAVD88 height
13RFP200120.las	NAD83(2011) / UTM zone 13N	6342	NAVD88 height
13RFP200135.las	NAD83(2011) / UTM zone 13N	6342	NAVD88 height
13RFP200150.las	NAD83(2011) / UTM zone 13N	6342	NAVD88 height
13RFP200165.las	NAD83(2011) / UTM zone 13N	6342	NAVD88 height
13RFP200180.las	NAD83(2011) / UTM zone 13N	6342	NAVD88 height
13RFP200195.las	NAD83(2011) / UTM zone 13N	6342	NAVD88 height
13RFP200210.las	NAD83(2011) / UTM zone 13N	6342	NAVD88 height
13RFP200225.las	NAD83(2011) / UTM zone 13N	6342	NAVD88 height

DPH-5 Report on Coordinate Reference System

- continued

File	Horizontal CRS	EPSG Code	Vertical CRS
13RFP200240.las	NAD83(2011) / UTM zone 13N	6342	NAVD88 height
13RFP200255.las	NAD83(2011) / UTM zone 13N	6342	NAVD88 height
13RFP200270.las	NAD83(2011) / UTM zone 13N	6342	NAVD88 height
13RFP200285.las	NAD83(2011) / UTM zone 13N	6342	NAVD88 height
13RFP200300.las	NAD83(2011) / UTM zone 13N	6342	NAVD88 height
13RFP200315.las	NAD83(2011) / UTM zone 13N	6342	NAVD88 height
13RFP200330.las	NAD83(2011) / UTM zone 13N	6342	NAVD88 height
13RFP200345.las	NAD83(2011) / UTM zone 13N	6342	NAVD88 height
13RFP200360.las	NAD83(2011) / UTM zone 13N	6342	NAVD88 height
13RFP200375.las	NAD83(2011) / UTM zone 13N	6342	NAVD88 height
13RFP200390.las	NAD83(2011) / UTM zone 13N	6342	NAVD88 height
13RFP200405.las	NAD83(2011) / UTM zone 13N	6342	NAVD88 height
13RFP200420.las	NAD83(2011) / UTM zone 13N	6342	NAVD88 height
13RFP200435.las	NAD83(2011) / UTM zone 13N	6342	NAVD88 height
13RFP200450.las	NAD83(2011) / UTM zone 13N	6342	NAVD88 height
13RFP200465.las	NAD83(2011) / UTM zone 13N	6342	NAVD88 height
13RFP200480.las	NAD83(2011) / UTM zone 13N	6342	NAVD88 height
13RFP200495.las	NAD83(2011) / UTM zone 13N	6342	NAVD88 height
13RFP200510.las	NAD83(2011) / UTM zone 13N	6342	NAVD88 height
13RFP200525.las	NAD83(2011) / UTM zone 13N	6342	NAVD88 height
13RFP200540.las	NAD83(2011) / UTM zone 13N	6342	NAVD88 height
13RFP200555.las	NAD83(2011) / UTM zone 13N	6342	NAVD88 height
13RFP200570.las	NAD83(2011) / UTM zone 13N	6342	NAVD88 height
13RFP200585.las	NAD83(2011) / UTM zone 13N	6342	NAVD88 height
13RFP200600.las	NAD83(2011) / UTM zone 13N	6342	NAVD88 height
13RFP200615.las	NAD83(2011) / UTM zone 13N	6342	NAVD88 height
13RFP200630.las	NAD83(2011) / UTM zone 13N	6342	NAVD88 height
13RFP200645.las	NAD83(2011) / UTM zone 13N	6342	NAVD88 height
13RFP200660.las	NAD83(2011) / UTM zone 13N	6342	NAVD88 height
13RFP200675.las	NAD83(2011) / UTM zone 13N	6342	NAVD88 height
13RFP200690.las	NAD83(2011) / UTM zone 13N	6342	NAVD88 height
13RFP200705.las	NAD83(2011) / UTM zone 13N	6342	NAVD88 height

DPH-5 Report on Coordinate Reference System - continued

File	Horizontal CRS	EPSG Code	Vertical CRS
13RFP200720.las	NAD83(2011) / UTM zone 13N	6342	NAVD88 height
13RFP200735.las	NAD83(2011) / UTM zone 13N	6342	NAVD88 height
13RFP200750.las	NAD83(2011) / UTM zone 13N	6342	NAVD88 height
13RFP200765.las	NAD83(2011) / UTM zone 13N	6342	NAVD88 height
13RFP200780.las	NAD83(2011) / UTM zone 13N	6342	NAVD88 height
13RFP200795.las	NAD83(2011) / UTM zone 13N	6342	NAVD88 height
13RFP200810.las	NAD83(2011) / UTM zone 13N	6342	NAVD88 height
13RFP200825.las	NAD83(2011) / UTM zone 13N	6342	NAVD88 height
13RFP200840.las	NAD83(2011) / UTM zone 13N	6342	NAVD88 height
13RFP200855.las	NAD83(2011) / UTM zone 13N	6342	NAVD88 height
13RFP200870.las	NAD83(2011) / UTM zone 13N	6342	NAVD88 height
13RFP200885.las	NAD83(2011) / UTM zone 13N	6342	NAVD88 height
13RFP200900.las	NAD83(2011) / UTM zone 13N	6342	NAVD88 height
13RFP200915.las	NAD83(2011) / UTM zone 13N	6342	NAVD88 height
13RFP200930.las	NAD83(2011) / UTM zone 13N	6342	NAVD88 height
13RFP200945.las	NAD83(2011) / UTM zone 13N	6342	NAVD88 height
13RFP200960.las	NAD83(2011) / UTM zone 13N	6342	NAVD88 height
13RFP200975.las	NAD83(2011) / UTM zone 13N	6342	NAVD88 height
13RFP200990.las	NAD83(2011) / UTM zone 13N	6342	NAVD88 height
13RFP215000.las	NAD83(2011) / UTM zone 13N	6342	NAVD88 height
13RFP215015.las	NAD83(2011) / UTM zone 13N	6342	NAVD88 height
13RFP215030.las	NAD83(2011) / UTM zone 13N	6342	NAVD88 height
13RFP215045.las	NAD83(2011) / UTM zone 13N	6342	NAVD88 height
13RFP215060.las	NAD83(2011) / UTM zone 13N	6342	NAVD88 height
13RFP215075.las	NAD83(2011) / UTM zone 13N	6342	NAVD88 height
13RFP215090.las	NAD83(2011) / UTM zone 13N	6342	NAVD88 height
13RFP215105.las	NAD83(2011) / UTM zone 13N	6342	NAVD88 height
13RFP215120.las	NAD83(2011) / UTM zone 13N	6342	NAVD88 height
13RFP215135.las	NAD83(2011) / UTM zone 13N	6342	NAVD88 height
13RFP215150.las	NAD83(2011) / UTM zone 13N	6342	NAVD88 height
13RFP215165.las	NAD83(2011) / UTM zone 13N	6342	NAVD88 height
13RFP215180.las	NAD83(2011) / UTM zone 13N	6342	NAVD88 height

DPH-5 Report on Coordinate Reference System

- continued

File	Horizontal CRS	EPSG Code	Vertical CRS
13RFP215195.las	NAD83(2011) / UTM zone 13N	6342	NAVD88 height
13RFP215210.las	NAD83(2011) / UTM zone 13N	6342	NAVD88 height
13RFP215225.las	NAD83(2011) / UTM zone 13N	6342	NAVD88 height
13RFP215240.las	NAD83(2011) / UTM zone 13N	6342	NAVD88 height
13RFP215255.las	NAD83(2011) / UTM zone 13N	6342	NAVD88 height
13RFP215270.las	NAD83(2011) / UTM zone 13N	6342	NAVD88 height
13RFP215285.las	NAD83(2011) / UTM zone 13N	6342	NAVD88 height
13RFP215300.las	NAD83(2011) / UTM zone 13N	6342	NAVD88 height
13RFP215315.las	NAD83(2011) / UTM zone 13N	6342	NAVD88 height
13RFP215330.las	NAD83(2011) / UTM zone 13N	6342	NAVD88 height
13RFP215345.las	NAD83(2011) / UTM zone 13N	6342	NAVD88 height
13RFP215360.las	NAD83(2011) / UTM zone 13N	6342	NAVD88 height
13RFP215375.las	NAD83(2011) / UTM zone 13N	6342	NAVD88 height
13RFP215390.las	NAD83(2011) / UTM zone 13N	6342	NAVD88 height
13RFP215405.las	NAD83(2011) / UTM zone 13N	6342	NAVD88 height
13RFP215420.las	NAD83(2011) / UTM zone 13N	6342	NAVD88 height
13RFP215435.las	NAD83(2011) / UTM zone 13N	6342	NAVD88 height
13RFP215450.las	NAD83(2011) / UTM zone 13N	6342	NAVD88 height
13RFP215465.las	NAD83(2011) / UTM zone 13N	6342	NAVD88 height
13RFP215480.las	NAD83(2011) / UTM zone 13N	6342	NAVD88 height
13RFP215495.las	NAD83(2011) / UTM zone 13N	6342	NAVD88 height
13RFP215510.las	NAD83(2011) / UTM zone 13N	6342	NAVD88 height
13RFP215525.las	NAD83(2011) / UTM zone 13N	6342	NAVD88 height
13RFP215540.las	NAD83(2011) / UTM zone 13N	6342	NAVD88 height
13RFP215555.las	NAD83(2011) / UTM zone 13N	6342	NAVD88 height
13RFP215570.las	NAD83(2011) / UTM zone 13N	6342	NAVD88 height
13RFP215585.las	NAD83(2011) / UTM zone 13N	6342	NAVD88 height
13RFP215600.las	NAD83(2011) / UTM zone 13N	6342	NAVD88 height
13RFP215615.las	NAD83(2011) / UTM zone 13N	6342	NAVD88 height
13RFP215630.las	NAD83(2011) / UTM zone 13N	6342	NAVD88 height
13RFP215645.las	NAD83(2011) / UTM zone 13N	6342	NAVD88 height
13RFP215660.las	NAD83(2011) / UTM zone 13N	6342	NAVD88 height

DPH-5 Report on Coordinate Reference System - continued

File	Horizontal CRS	EPSG Code	Vertical CRS
13RFP215675.las	NAD83(2011) / UTM zone 13N	6342	NAVD88 height
13RFP215690.las	NAD83(2011) / UTM zone 13N	6342	NAVD88 height
13RFP215705.las	NAD83(2011) / UTM zone 13N	6342	NAVD88 height
13RFP215720.las	NAD83(2011) / UTM zone 13N	6342	NAVD88 height
13RFP215735.las	NAD83(2011) / UTM zone 13N	6342	NAVD88 height
13RFP215750.las	NAD83(2011) / UTM zone 13N	6342	NAVD88 height
13RFP215765.las	NAD83(2011) / UTM zone 13N	6342	NAVD88 height
13RFP215780.las	NAD83(2011) / UTM zone 13N	6342	NAVD88 height
13RFP215795.las	NAD83(2011) / UTM zone 13N	6342	NAVD88 height
13RFP215810.las	NAD83(2011) / UTM zone 13N	6342	NAVD88 height
13RFP215825.las	NAD83(2011) / UTM zone 13N	6342	NAVD88 height
13RFP215840.las	NAD83(2011) / UTM zone 13N	6342	NAVD88 height
13RFP215855.las	NAD83(2011) / UTM zone 13N	6342	NAVD88 height
13RFP215870.las	NAD83(2011) / UTM zone 13N	6342	NAVD88 height
13RFP215885.las	NAD83(2011) / UTM zone 13N	6342	NAVD88 height
13RFP215900.las	NAD83(2011) / UTM zone 13N	6342	NAVD88 height
13RFP215915.las	NAD83(2011) / UTM zone 13N	6342	NAVD88 height
13RFP215930.las	NAD83(2011) / UTM zone 13N	6342	NAVD88 height
13RFP215945.las	NAD83(2011) / UTM zone 13N	6342	NAVD88 height
13RFP215960.las	NAD83(2011) / UTM zone 13N	6342	NAVD88 height
13RFP215975.las	NAD83(2011) / UTM zone 13N	6342	NAVD88 height
13RFP215990.las	NAD83(2011) / UTM zone 13N	6342	NAVD88 height
13RFP230000.las	NAD83(2011) / UTM zone 13N	6342	NAVD88 height
13RFP230015.las	NAD83(2011) / UTM zone 13N	6342	NAVD88 height
13RFP230030.las	NAD83(2011) / UTM zone 13N	6342	NAVD88 height
13RFP230045.las	NAD83(2011) / UTM zone 13N	6342	NAVD88 height
13RFP230060.las	NAD83(2011) / UTM zone 13N	6342	NAVD88 height
13RFP230075.las	NAD83(2011) / UTM zone 13N	6342	NAVD88 height
13RFP230090.las	NAD83(2011) / UTM zone 13N	6342	NAVD88 height
13RFP230105.las	NAD83(2011) / UTM zone 13N	6342	NAVD88 height
13RFP230120.las	NAD83(2011) / UTM zone 13N	6342	NAVD88 height
13RFP230135.las	NAD83(2011) / UTM zone 13N	6342	NAVD88 height

DPH-5 Report on Coordinate Reference System

- continued

File	Horizontal CRS	EPSG Code	Vertical CRS
13RFP230150.las	NAD83(2011) / UTM zone 13N	6342	NAVD88 height
13RFP230165.las	NAD83(2011) / UTM zone 13N	6342	NAVD88 height
13RFP230180.las	NAD83(2011) / UTM zone 13N	6342	NAVD88 height
13RFP230195.las	NAD83(2011) / UTM zone 13N	6342	NAVD88 height
13RFP230210.las	NAD83(2011) / UTM zone 13N	6342	NAVD88 height
13RFP230225.las	NAD83(2011) / UTM zone 13N	6342	NAVD88 height
13RFP230240.las	NAD83(2011) / UTM zone 13N	6342	NAVD88 height
13RFP230255.las	NAD83(2011) / UTM zone 13N	6342	NAVD88 height
13RFP230270.las	NAD83(2011) / UTM zone 13N	6342	NAVD88 height
13RFP230285.las	NAD83(2011) / UTM zone 13N	6342	NAVD88 height
13RFP230300.las	NAD83(2011) / UTM zone 13N	6342	NAVD88 height
13RFP230315.las	NAD83(2011) / UTM zone 13N	6342	NAVD88 height
13RFP230330.las	NAD83(2011) / UTM zone 13N	6342	NAVD88 height
13RFP230345.las	NAD83(2011) / UTM zone 13N	6342	NAVD88 height
13RFP230360.las	NAD83(2011) / UTM zone 13N	6342	NAVD88 height
13RFP230375.las	NAD83(2011) / UTM zone 13N	6342	NAVD88 height
13RFP230390.las	NAD83(2011) / UTM zone 13N	6342	NAVD88 height
13RFP230405.las	NAD83(2011) / UTM zone 13N	6342	NAVD88 height
13RFP230420.las	NAD83(2011) / UTM zone 13N	6342	NAVD88 height
13RFP230435.las	NAD83(2011) / UTM zone 13N	6342	NAVD88 height
13RFP230450.las	NAD83(2011) / UTM zone 13N	6342	NAVD88 height
13RFP230465.las	NAD83(2011) / UTM zone 13N	6342	NAVD88 height
13RFP230480.las	NAD83(2011) / UTM zone 13N	6342	NAVD88 height
13RFP230495.las	NAD83(2011) / UTM zone 13N	6342	NAVD88 height
13RFP230510.las	NAD83(2011) / UTM zone 13N	6342	NAVD88 height
13RFP230525.las	NAD83(2011) / UTM zone 13N	6342	NAVD88 height
13RFP230540.las	NAD83(2011) / UTM zone 13N	6342	NAVD88 height
13RFP230555.las	NAD83(2011) / UTM zone 13N	6342	NAVD88 height
13RFP230570.las	NAD83(2011) / UTM zone 13N	6342	NAVD88 height
13RFP230585.las	NAD83(2011) / UTM zone 13N	6342	NAVD88 height
13RFP230600.las	NAD83(2011) / UTM zone 13N	6342	NAVD88 height
13RFP230615.las	NAD83(2011) / UTM zone 13N	6342	NAVD88 height

DPH-5 Report on Coordinate Reference System - continued

File	Horizontal CRS	EPSG Code	Vertical CRS
13RFP230630.las	NAD83(2011) / UTM zone 13N	6342	NAVD88 height
13RFP230645.las	NAD83(2011) / UTM zone 13N	6342	NAVD88 height
13RFP230660.las	NAD83(2011) / UTM zone 13N	6342	NAVD88 height
13RFP230675.las	NAD83(2011) / UTM zone 13N	6342	NAVD88 height
13RFP230690.las	NAD83(2011) / UTM zone 13N	6342	NAVD88 height
13RFP230705.las	NAD83(2011) / UTM zone 13N	6342	NAVD88 height
13RFP230720.las	NAD83(2011) / UTM zone 13N	6342	NAVD88 height
13RFP230735.las	NAD83(2011) / UTM zone 13N	6342	NAVD88 height
13RFP230750.las	NAD83(2011) / UTM zone 13N	6342	NAVD88 height
13RFP230765.las	NAD83(2011) / UTM zone 13N	6342	NAVD88 height
13RFP230780.las	NAD83(2011) / UTM zone 13N	6342	NAVD88 height
13RFP230795.las	NAD83(2011) / UTM zone 13N	6342	NAVD88 height
13RFP230810.las	NAD83(2011) / UTM zone 13N	6342	NAVD88 height
13RFP230825.las	NAD83(2011) / UTM zone 13N	6342	NAVD88 height
13RFP230840.las	NAD83(2011) / UTM zone 13N	6342	NAVD88 height
13RFP230855.las	NAD83(2011) / UTM zone 13N	6342	NAVD88 height
13RFP230870.las	NAD83(2011) / UTM zone 13N	6342	NAVD88 height
13RFP230885.las	NAD83(2011) / UTM zone 13N	6342	NAVD88 height
13RFP230900.las	NAD83(2011) / UTM zone 13N	6342	NAVD88 height
13RFP230915.las	NAD83(2011) / UTM zone 13N	6342	NAVD88 height
13RFP230930.las	NAD83(2011) / UTM zone 13N	6342	NAVD88 height
13RFP230945.las	NAD83(2011) / UTM zone 13N	6342	NAVD88 height
13RFP230960.las	NAD83(2011) / UTM zone 13N	6342	NAVD88 height
13RFP230975.las	NAD83(2011) / UTM zone 13N	6342	NAVD88 height
13RFP230990.las	NAD83(2011) / UTM zone 13N	6342	NAVD88 height
13RFP245000.las	NAD83(2011) / UTM zone 13N	6342	NAVD88 height
13RFP245015.las	NAD83(2011) / UTM zone 13N	6342	NAVD88 height
13RFP245030.las	NAD83(2011) / UTM zone 13N	6342	NAVD88 height
13RFP245045.las	NAD83(2011) / UTM zone 13N	6342	NAVD88 height
13RFP245060.las	NAD83(2011) / UTM zone 13N	6342	NAVD88 height
13RFP245075.las	NAD83(2011) / UTM zone 13N	6342	NAVD88 height
13RFP245090.las	NAD83(2011) / UTM zone 13N	6342	NAVD88 height

DPH-5 Report on Coordinate Reference System - continued

File	Horizontal CRS	EPSG Code	Vertical CRS
13RFP245105.las	NAD83(2011) / UTM zone 13N	6342	NAVD88 height
13RFP245120.las	NAD83(2011) / UTM zone 13N	6342	NAVD88 height
13RFP245135.las	NAD83(2011) / UTM zone 13N	6342	NAVD88 height
13RFP245150.las	NAD83(2011) / UTM zone 13N	6342	NAVD88 height
13RFP245165.las	NAD83(2011) / UTM zone 13N	6342	NAVD88 height
13RFP245180.las	NAD83(2011) / UTM zone 13N	6342	NAVD88 height
13RFP245195.las	NAD83(2011) / UTM zone 13N	6342	NAVD88 height
13RFP245210.las	NAD83(2011) / UTM zone 13N	6342	NAVD88 height
13RFP245225.las	NAD83(2011) / UTM zone 13N	6342	NAVD88 height
13RFP245240.las	NAD83(2011) / UTM zone 13N	6342	NAVD88 height
13RFP245255.las	NAD83(2011) / UTM zone 13N	6342	NAVD88 height
13RFP245270.las	NAD83(2011) / UTM zone 13N	6342	NAVD88 height
13RFP245285.las	NAD83(2011) / UTM zone 13N	6342	NAVD88 height
13RFP245300.las	NAD83(2011) / UTM zone 13N	6342	NAVD88 height
13RFP245315.las	NAD83(2011) / UTM zone 13N	6342	NAVD88 height
13RFP245330.las	NAD83(2011) / UTM zone 13N	6342	NAVD88 height
13RFP245345.las	NAD83(2011) / UTM zone 13N	6342	NAVD88 height
13RFP245360.las	NAD83(2011) / UTM zone 13N	6342	NAVD88 height
13RFP245375.las	NAD83(2011) / UTM zone 13N	6342	NAVD88 height
13RFP245390.las	NAD83(2011) / UTM zone 13N	6342	NAVD88 height
13RFP245405.las	NAD83(2011) / UTM zone 13N	6342	NAVD88 height
13RFP245420.las	NAD83(2011) / UTM zone 13N	6342	NAVD88 height
13RFP245435.las	NAD83(2011) / UTM zone 13N	6342	NAVD88 height
13RFP245450.las	NAD83(2011) / UTM zone 13N	6342	NAVD88 height
13RFP245465.las	NAD83(2011) / UTM zone 13N	6342	NAVD88 height
13RFP245480.las	NAD83(2011) / UTM zone 13N	6342	NAVD88 height
13RFP245495.las	NAD83(2011) / UTM zone 13N	6342	NAVD88 height
13RFP245510.las	NAD83(2011) / UTM zone 13N	6342	NAVD88 height
13RFP245525.las	NAD83(2011) / UTM zone 13N	6342	NAVD88 height
13RFP245540.las	NAD83(2011) / UTM zone 13N	6342	NAVD88 height
13RFP245555.las	NAD83(2011) / UTM zone 13N	6342	NAVD88 height
13RFP245570.las	NAD83(2011) / UTM zone 13N	6342	NAVD88 height

DPH-5 Report on Coordinate Reference System - continued

File	Horizontal CRS	EPSG Code	Vertical CRS
13RFP245585.las	NAD83(2011) / UTM zone 13N	6342	NAVD88 height
13RFP245600.las	NAD83(2011) / UTM zone 13N	6342	NAVD88 height
13RFP245615.las	NAD83(2011) / UTM zone 13N	6342	NAVD88 height
13RFP245630.las	NAD83(2011) / UTM zone 13N	6342	NAVD88 height
13RFP245645.las	NAD83(2011) / UTM zone 13N	6342	NAVD88 height
13RFP245660.las	NAD83(2011) / UTM zone 13N	6342	NAVD88 height
13RFP245675.las	NAD83(2011) / UTM zone 13N	6342	NAVD88 height
13RFP245690.las	NAD83(2011) / UTM zone 13N	6342	NAVD88 height
13RFP245705.las	NAD83(2011) / UTM zone 13N	6342	NAVD88 height
13RFP245720.las	NAD83(2011) / UTM zone 13N	6342	NAVD88 height
13RFP245735.las	NAD83(2011) / UTM zone 13N	6342	NAVD88 height
13RFP245750.las	NAD83(2011) / UTM zone 13N	6342	NAVD88 height
13RFP245765.las	NAD83(2011) / UTM zone 13N	6342	NAVD88 height
13RFP245780.las	NAD83(2011) / UTM zone 13N	6342	NAVD88 height
13RFP245795.las	NAD83(2011) / UTM zone 13N	6342	NAVD88 height
13RFP245810.las	NAD83(2011) / UTM zone 13N	6342	NAVD88 height
13RFP245825.las	NAD83(2011) / UTM zone 13N	6342	NAVD88 height
13RFP245840.las	NAD83(2011) / UTM zone 13N	6342	NAVD88 height
13RFP245855.las	NAD83(2011) / UTM zone 13N	6342	NAVD88 height
13RFP245870.las	NAD83(2011) / UTM zone 13N	6342	NAVD88 height
13RFP245885.las	NAD83(2011) / UTM zone 13N	6342	NAVD88 height
13RFP245900.las	NAD83(2011) / UTM zone 13N	6342	NAVD88 height
13RFP245915.las	NAD83(2011) / UTM zone 13N	6342	NAVD88 height
13RFP245930.las	NAD83(2011) / UTM zone 13N	6342	NAVD88 height
13RFP245945.las	NAD83(2011) / UTM zone 13N	6342	NAVD88 height
13RFP245960.las	NAD83(2011) / UTM zone 13N	6342	NAVD88 height
13RFP245975.las	NAD83(2011) / UTM zone 13N	6342	NAVD88 height
13RFP245990.las	NAD83(2011) / UTM zone 13N	6342	NAVD88 height
13RFP260000.las	NAD83(2011) / UTM zone 13N	6342	NAVD88 height
13RFP260015.las	NAD83(2011) / UTM zone 13N	6342	NAVD88 height
13RFP260030.las	NAD83(2011) / UTM zone 13N	6342	NAVD88 height
13RFP260045.las	NAD83(2011) / UTM zone 13N	6342	NAVD88 height

DPH-5 Report on Coordinate Reference System - continued

File	Horizontal CRS	EPSG Code	Vertical CRS
13RFP260060.las	NAD83(2011) / UTM zone 13N	6342	NAVD88 height
13RFP260075.las	NAD83(2011) / UTM zone 13N	6342	NAVD88 height
13RFP260090.las	NAD83(2011) / UTM zone 13N	6342	NAVD88 height
13RFP260105.las	NAD83(2011) / UTM zone 13N	6342	NAVD88 height
13RFP260120.las	NAD83(2011) / UTM zone 13N	6342	NAVD88 height
13RFP260135.las	NAD83(2011) / UTM zone 13N	6342	NAVD88 height
13RFP260150.las	NAD83(2011) / UTM zone 13N	6342	NAVD88 height
13RFP260165.las	NAD83(2011) / UTM zone 13N	6342	NAVD88 height
13RFP260180.las	NAD83(2011) / UTM zone 13N	6342	NAVD88 height
13RFP260195.las	NAD83(2011) / UTM zone 13N	6342	NAVD88 height
13RFP260210.las	NAD83(2011) / UTM zone 13N	6342	NAVD88 height
13RFP260225.las	NAD83(2011) / UTM zone 13N	6342	NAVD88 height
13RFP260240.las	NAD83(2011) / UTM zone 13N	6342	NAVD88 height
13RFP260255.las	NAD83(2011) / UTM zone 13N	6342	NAVD88 height
13RFP260270.las	NAD83(2011) / UTM zone 13N	6342	NAVD88 height
13RFP260285.las	NAD83(2011) / UTM zone 13N	6342	NAVD88 height
13RFP260300.las	NAD83(2011) / UTM zone 13N	6342	NAVD88 height
13RFP260315.las	NAD83(2011) / UTM zone 13N	6342	NAVD88 height
13RFP260330.las	NAD83(2011) / UTM zone 13N	6342	NAVD88 height
13RFP260345.las	NAD83(2011) / UTM zone 13N	6342	NAVD88 height
13RFP260360.las	NAD83(2011) / UTM zone 13N	6342	NAVD88 height
13RFP260375.las	NAD83(2011) / UTM zone 13N	6342	NAVD88 height
13RFP260390.las	NAD83(2011) / UTM zone 13N	6342	NAVD88 height
13RFP260405.las	NAD83(2011) / UTM zone 13N	6342	NAVD88 height
13RFP260420.las	NAD83(2011) / UTM zone 13N	6342	NAVD88 height
13RFP260435.las	NAD83(2011) / UTM zone 13N	6342	NAVD88 height
13RFP260450.las	NAD83(2011) / UTM zone 13N	6342	NAVD88 height
13RFP260465.las	NAD83(2011) / UTM zone 13N	6342	NAVD88 height
13RFP260480.las	NAD83(2011) / UTM zone 13N	6342	NAVD88 height
13RFP260495.las	NAD83(2011) / UTM zone 13N	6342	NAVD88 height
13RFP260510.las	NAD83(2011) / UTM zone 13N	6342	NAVD88 height
13RFP260525.las	NAD83(2011) / UTM zone 13N	6342	NAVD88 height

DPH-5 Report on Coordinate Reference System

- continued

File	Horizontal CRS	EPSG Code	Vertical CRS
13RFP260540.las	NAD83(2011) / UTM zone 13N	6342	NAVD88 height
13RFP260555.las	NAD83(2011) / UTM zone 13N	6342	NAVD88 height
13RFP260570.las	NAD83(2011) / UTM zone 13N	6342	NAVD88 height
13RFP260585.las	NAD83(2011) / UTM zone 13N	6342	NAVD88 height
13RFP260600.las	NAD83(2011) / UTM zone 13N	6342	NAVD88 height
13RFP260615.las	NAD83(2011) / UTM zone 13N	6342	NAVD88 height
13RFP260630.las	NAD83(2011) / UTM zone 13N	6342	NAVD88 height
13RFP260645.las	NAD83(2011) / UTM zone 13N	6342	NAVD88 height
13RFP260660.las	NAD83(2011) / UTM zone 13N	6342	NAVD88 height
13RFP260675.las	NAD83(2011) / UTM zone 13N	6342	NAVD88 height
13RFP260690.las	NAD83(2011) / UTM zone 13N	6342	NAVD88 height
13RFP260705.las	NAD83(2011) / UTM zone 13N	6342	NAVD88 height
13RFP260720.las	NAD83(2011) / UTM zone 13N	6342	NAVD88 height
13RFP260735.las	NAD83(2011) / UTM zone 13N	6342	NAVD88 height
13RFP260750.las	NAD83(2011) / UTM zone 13N	6342	NAVD88 height
13RFP260765.las	NAD83(2011) / UTM zone 13N	6342	NAVD88 height
13RFP260780.las	NAD83(2011) / UTM zone 13N	6342	NAVD88 height
13RFP260795.las	NAD83(2011) / UTM zone 13N	6342	NAVD88 height
13RFP260810.las	NAD83(2011) / UTM zone 13N	6342	NAVD88 height
13RFP260825.las	NAD83(2011) / UTM zone 13N	6342	NAVD88 height
13RFP260840.las	NAD83(2011) / UTM zone 13N	6342	NAVD88 height
13RFP260855.las	NAD83(2011) / UTM zone 13N	6342	NAVD88 height
13RFP260870.las	NAD83(2011) / UTM zone 13N	6342	NAVD88 height
13RFP260885.las	NAD83(2011) / UTM zone 13N	6342	NAVD88 height
13RFP260900.las	NAD83(2011) / UTM zone 13N	6342	NAVD88 height
13RFP260915.las	NAD83(2011) / UTM zone 13N	6342	NAVD88 height
13RFP260930.las	NAD83(2011) / UTM zone 13N	6342	NAVD88 height
13RFP260945.las	NAD83(2011) / UTM zone 13N	6342	NAVD88 height
13RFP260960.las	NAD83(2011) / UTM zone 13N	6342	NAVD88 height
13RFP260975.las	NAD83(2011) / UTM zone 13N	6342	NAVD88 height
13RFP260990.las	NAD83(2011) / UTM zone 13N	6342	NAVD88 height
13RFP275000.las	NAD83(2011) / UTM zone 13N	6342	NAVD88 height

DPH-5 Report on Coordinate Reference System - continued

File	Horizontal CRS	EPSG Code	Vertical CRS
13RFP275015.las	NAD83(2011) / UTM zone 13N	6342	NAVD88 height
13RFP275030.las	NAD83(2011) / UTM zone 13N	6342	NAVD88 height
13RFP275045.las	NAD83(2011) / UTM zone 13N	6342	NAVD88 height
13RFP275060.las	NAD83(2011) / UTM zone 13N	6342	NAVD88 height
13RFP275075.las	NAD83(2011) / UTM zone 13N	6342	NAVD88 height
13RFP275090.las	NAD83(2011) / UTM zone 13N	6342	NAVD88 height
13RFP275105.las	NAD83(2011) / UTM zone 13N	6342	NAVD88 height
13RFP275120.las	NAD83(2011) / UTM zone 13N	6342	NAVD88 height
13RFP275135.las	NAD83(2011) / UTM zone 13N	6342	NAVD88 height
13RFP275150.las	NAD83(2011) / UTM zone 13N	6342	NAVD88 height
13RFP275165.las	NAD83(2011) / UTM zone 13N	6342	NAVD88 height
13RFP275180.las	NAD83(2011) / UTM zone 13N	6342	NAVD88 height
13RFP275195.las	NAD83(2011) / UTM zone 13N	6342	NAVD88 height
13RFP275210.las	NAD83(2011) / UTM zone 13N	6342	NAVD88 height
13RFP275225.las	NAD83(2011) / UTM zone 13N	6342	NAVD88 height
13RFP275240.las	NAD83(2011) / UTM zone 13N	6342	NAVD88 height
13RFP275255.las	NAD83(2011) / UTM zone 13N	6342	NAVD88 height
13RFP275270.las	NAD83(2011) / UTM zone 13N	6342	NAVD88 height
13RFP275285.las	NAD83(2011) / UTM zone 13N	6342	NAVD88 height
13RFP275300.las	NAD83(2011) / UTM zone 13N	6342	NAVD88 height
13RFP275315.las	NAD83(2011) / UTM zone 13N	6342	NAVD88 height
13RFP275330.las	NAD83(2011) / UTM zone 13N	6342	NAVD88 height
13RFP275345.las	NAD83(2011) / UTM zone 13N	6342	NAVD88 height
13RFP275360.las	NAD83(2011) / UTM zone 13N	6342	NAVD88 height
13RFP275375.las	NAD83(2011) / UTM zone 13N	6342	NAVD88 height
13RFP275390.las	NAD83(2011) / UTM zone 13N	6342	NAVD88 height
13RFP275405.las	NAD83(2011) / UTM zone 13N	6342	NAVD88 height
13RFP275420.las	NAD83(2011) / UTM zone 13N	6342	NAVD88 height
13RFP275435.las	NAD83(2011) / UTM zone 13N	6342	NAVD88 height
13RFP275450.las	NAD83(2011) / UTM zone 13N	6342	NAVD88 height
13RFP275465.las	NAD83(2011) / UTM zone 13N	6342	NAVD88 height
13RFP275480.las	NAD83(2011) / UTM zone 13N	6342	NAVD88 height

DPH-5 Report on Coordinate Reference System - continued

File	Horizontal CRS	EPSG Code	Vertical CRS
13RFP275495.las	NAD83(2011) / UTM zone 13N	6342	NAVD88 height
13RFP275510.las	NAD83(2011) / UTM zone 13N	6342	NAVD88 height
13RFP275525.las	NAD83(2011) / UTM zone 13N	6342	NAVD88 height
13RFP275540.las	NAD83(2011) / UTM zone 13N	6342	NAVD88 height
13RFP275555.las	NAD83(2011) / UTM zone 13N	6342	NAVD88 height
13RFP275570.las	NAD83(2011) / UTM zone 13N	6342	NAVD88 height
13RFP275585.las	NAD83(2011) / UTM zone 13N	6342	NAVD88 height
13RFP275600.las	NAD83(2011) / UTM zone 13N	6342	NAVD88 height
13RFP275615.las	NAD83(2011) / UTM zone 13N	6342	NAVD88 height
13RFP275630.las	NAD83(2011) / UTM zone 13N	6342	NAVD88 height
13RFP275645.las	NAD83(2011) / UTM zone 13N	6342	NAVD88 height
13RFP275660.las	NAD83(2011) / UTM zone 13N	6342	NAVD88 height
13RFP275675.las	NAD83(2011) / UTM zone 13N	6342	NAVD88 height
13RFP275690.las	NAD83(2011) / UTM zone 13N	6342	NAVD88 height
13RFP275705.las	NAD83(2011) / UTM zone 13N	6342	NAVD88 height
13RFP275720.las	NAD83(2011) / UTM zone 13N	6342	NAVD88 height
13RFP275735.las	NAD83(2011) / UTM zone 13N	6342	NAVD88 height
13RFP275750.las	NAD83(2011) / UTM zone 13N	6342	NAVD88 height
13RFP275765.las	NAD83(2011) / UTM zone 13N	6342	NAVD88 height
13RFP275780.las	NAD83(2011) / UTM zone 13N	6342	NAVD88 height
13RFP275795.las	NAD83(2011) / UTM zone 13N	6342	NAVD88 height
13RFP275810.las	NAD83(2011) / UTM zone 13N	6342	NAVD88 height
13RFP275825.las	NAD83(2011) / UTM zone 13N	6342	NAVD88 height
13RFP275840.las	NAD83(2011) / UTM zone 13N	6342	NAVD88 height
13RFP275855.las	NAD83(2011) / UTM zone 13N	6342	NAVD88 height
13RFP275870.las	NAD83(2011) / UTM zone 13N	6342	NAVD88 height
13RFP275885.las	NAD83(2011) / UTM zone 13N	6342	NAVD88 height
13RFP275900.las	NAD83(2011) / UTM zone 13N	6342	NAVD88 height
13RFP275915.las	NAD83(2011) / UTM zone 13N	6342	NAVD88 height
13RFP275930.las	NAD83(2011) / UTM zone 13N	6342	NAVD88 height
13RFP275945.las	NAD83(2011) / UTM zone 13N	6342	NAVD88 height
13RFP275960.las	NAD83(2011) / UTM zone 13N	6342	NAVD88 height

DPH-5 Report on Coordinate Reference System - continued

File	Horizontal CRS	EPSG Code	Vertical CRS
13RFP275975.las	NAD83(2011) / UTM zone 13N	6342	NAVD88 height
13RFP275990.las	NAD83(2011) / UTM zone 13N	6342	NAVD88 height
13RFP290000.las	NAD83(2011) / UTM zone 13N	6342	NAVD88 height
13RFP290015.las	NAD83(2011) / UTM zone 13N	6342	NAVD88 height
13RFP290030.las	NAD83(2011) / UTM zone 13N	6342	NAVD88 height
13RFP290045.las	NAD83(2011) / UTM zone 13N	6342	NAVD88 height
13RFP290060.las	NAD83(2011) / UTM zone 13N	6342	NAVD88 height
13RFP290075.las	NAD83(2011) / UTM zone 13N	6342	NAVD88 height
13RFP290090.las	NAD83(2011) / UTM zone 13N	6342	NAVD88 height
13RFP290105.las	NAD83(2011) / UTM zone 13N	6342	NAVD88 height
13RFP290120.las	NAD83(2011) / UTM zone 13N	6342	NAVD88 height
13RFP290135.las	NAD83(2011) / UTM zone 13N	6342	NAVD88 height
13RFP290150.las	NAD83(2011) / UTM zone 13N	6342	NAVD88 height
13RFP290165.las	NAD83(2011) / UTM zone 13N	6342	NAVD88 height
13RFP290180.las	NAD83(2011) / UTM zone 13N	6342	NAVD88 height
13RFP290195.las	NAD83(2011) / UTM zone 13N	6342	NAVD88 height
13RFP290210.las	NAD83(2011) / UTM zone 13N	6342	NAVD88 height
13RFP290225.las	NAD83(2011) / UTM zone 13N	6342	NAVD88 height
13RFP290240.las	NAD83(2011) / UTM zone 13N	6342	NAVD88 height
13RFP290255.las	NAD83(2011) / UTM zone 13N	6342	NAVD88 height
13RFP290270.las	NAD83(2011) / UTM zone 13N	6342	NAVD88 height
13RFP290285.las	NAD83(2011) / UTM zone 13N	6342	NAVD88 height
13RFP290300.las	NAD83(2011) / UTM zone 13N	6342	NAVD88 height
13RFP290315.las	NAD83(2011) / UTM zone 13N	6342	NAVD88 height
13RFP290330.las	NAD83(2011) / UTM zone 13N	6342	NAVD88 height
13RFP290345.las	NAD83(2011) / UTM zone 13N	6342	NAVD88 height
13RFP290360.las	NAD83(2011) / UTM zone 13N	6342	NAVD88 height
13RFP290375.las	NAD83(2011) / UTM zone 13N	6342	NAVD88 height
13RFP290390.las	NAD83(2011) / UTM zone 13N	6342	NAVD88 height
13RFP290405.las	NAD83(2011) / UTM zone 13N	6342	NAVD88 height
13RFP290420.las	NAD83(2011) / UTM zone 13N	6342	NAVD88 height
13RFP290435.las	NAD83(2011) / UTM zone 13N	6342	NAVD88 height

DPH-5 Report on Coordinate Reference System

- continued

File	Horizontal CRS	EPSG Code	Vertical CRS
13RFP290450.las	NAD83(2011) / UTM zone 13N	6342	NAVD88 height
13RFP290465.las	NAD83(2011) / UTM zone 13N	6342	NAVD88 height
13RFP290480.las	NAD83(2011) / UTM zone 13N	6342	NAVD88 height
13RFP290495.las	NAD83(2011) / UTM zone 13N	6342	NAVD88 height
13RFP290510.las	NAD83(2011) / UTM zone 13N	6342	NAVD88 height
13RFP290525.las	NAD83(2011) / UTM zone 13N	6342	NAVD88 height
13RFP290540.las	NAD83(2011) / UTM zone 13N	6342	NAVD88 height
13RFP290555.las	NAD83(2011) / UTM zone 13N	6342	NAVD88 height
13RFP290570.las	NAD83(2011) / UTM zone 13N	6342	NAVD88 height
13RFP290585.las	NAD83(2011) / UTM zone 13N	6342	NAVD88 height
13RFP290600.las	NAD83(2011) / UTM zone 13N	6342	NAVD88 height
13RFP290615.las	NAD83(2011) / UTM zone 13N	6342	NAVD88 height
13RFP290630.las	NAD83(2011) / UTM zone 13N	6342	NAVD88 height
13RFP290645.las	NAD83(2011) / UTM zone 13N	6342	NAVD88 height
13RFP290660.las	NAD83(2011) / UTM zone 13N	6342	NAVD88 height
13RFP290675.las	NAD83(2011) / UTM zone 13N	6342	NAVD88 height
13RFP290690.las	NAD83(2011) / UTM zone 13N	6342	NAVD88 height
13RFP290705.las	NAD83(2011) / UTM zone 13N	6342	NAVD88 height
13RFP290720.las	NAD83(2011) / UTM zone 13N	6342	NAVD88 height
13RFP290735.las	NAD83(2011) / UTM zone 13N	6342	NAVD88 height
13RFP290750.las	NAD83(2011) / UTM zone 13N	6342	NAVD88 height
13RFP290765.las	NAD83(2011) / UTM zone 13N	6342	NAVD88 height
13RFP290780.las	NAD83(2011) / UTM zone 13N	6342	NAVD88 height
13RFP290795.las	NAD83(2011) / UTM zone 13N	6342	NAVD88 height
13RFP290810.las	NAD83(2011) / UTM zone 13N	6342	NAVD88 height
13RFP290825.las	NAD83(2011) / UTM zone 13N	6342	NAVD88 height
13RFP290840.las	NAD83(2011) / UTM zone 13N	6342	NAVD88 height
13RFP290855.las	NAD83(2011) / UTM zone 13N	6342	NAVD88 height
13RFP290870.las	NAD83(2011) / UTM zone 13N	6342	NAVD88 height
13RFP290885.las	NAD83(2011) / UTM zone 13N	6342	NAVD88 height
13RFP290900.las	NAD83(2011) / UTM zone 13N	6342	NAVD88 height
13RFP290915.las	NAD83(2011) / UTM zone 13N	6342	NAVD88 height

DPH-5 Report on Coordinate Reference System

- continued

File	Horizontal CRS	EPSG Code	Vertical CRS
13RFP290930.las	NAD83(2011) / UTM zone 13N	6342	NAVD88 height
13RFP290945.las	NAD83(2011) / UTM zone 13N	6342	NAVD88 height
13RFP290960.las	NAD83(2011) / UTM zone 13N	6342	NAVD88 height
13RFP290975.las	NAD83(2011) / UTM zone 13N	6342	NAVD88 height
13RFP290990.las	NAD83(2011) / UTM zone 13N	6342	NAVD88 height
13RFP305000.las	NAD83(2011) / UTM zone 13N	6342	NAVD88 height
13RFP305015.las	NAD83(2011) / UTM zone 13N	6342	NAVD88 height
13RFP305030.las	NAD83(2011) / UTM zone 13N	6342	NAVD88 height
13RFP305045.las	NAD83(2011) / UTM zone 13N	6342	NAVD88 height
13RFP305060.las	NAD83(2011) / UTM zone 13N	6342	NAVD88 height
13RFP305075.las	NAD83(2011) / UTM zone 13N	6342	NAVD88 height
13RFP305090.las	NAD83(2011) / UTM zone 13N	6342	NAVD88 height
13RFP305105.las	NAD83(2011) / UTM zone 13N	6342	NAVD88 height
13RFP305120.las	NAD83(2011) / UTM zone 13N	6342	NAVD88 height
13RFP305135.las	NAD83(2011) / UTM zone 13N	6342	NAVD88 height
13RFP305150.las	NAD83(2011) / UTM zone 13N	6342	NAVD88 height
13RFP305165.las	NAD83(2011) / UTM zone 13N	6342	NAVD88 height
13RFP305180.las	NAD83(2011) / UTM zone 13N	6342	NAVD88 height
13RFP305195.las	NAD83(2011) / UTM zone 13N	6342	NAVD88 height
13RFP305210.las	NAD83(2011) / UTM zone 13N	6342	NAVD88 height
13RFP305225.las	NAD83(2011) / UTM zone 13N	6342	NAVD88 height
13RFP305240.las	NAD83(2011) / UTM zone 13N	6342	NAVD88 height
13RFP305255.las	NAD83(2011) / UTM zone 13N	6342	NAVD88 height
13RFP305270.las	NAD83(2011) / UTM zone 13N	6342	NAVD88 height
13RFP305285.las	NAD83(2011) / UTM zone 13N	6342	NAVD88 height
13RFP305300.las	NAD83(2011) / UTM zone 13N	6342	NAVD88 height
13RFP305315.las	NAD83(2011) / UTM zone 13N	6342	NAVD88 height
13RFP305330.las	NAD83(2011) / UTM zone 13N	6342	NAVD88 height
13RFP305345.las	NAD83(2011) / UTM zone 13N	6342	NAVD88 height
13RFP305360.las	NAD83(2011) / UTM zone 13N	6342	NAVD88 height
13RFP305375.las	NAD83(2011) / UTM zone 13N	6342	NAVD88 height
13RFP305390.las	NAD83(2011) / UTM zone 13N	6342	NAVD88 height

DPH-5 Report on Coordinate Reference System

- continued

File	Horizontal CRS	EPSG Code	Vertical CRS
13RFP305405.las	NAD83(2011) / UTM zone 13N	6342	NAVD88 height
13RFP305420.las	NAD83(2011) / UTM zone 13N	6342	NAVD88 height
13RFP305435.las	NAD83(2011) / UTM zone 13N	6342	NAVD88 height
13RFP305450.las	NAD83(2011) / UTM zone 13N	6342	NAVD88 height
13RFP305465.las	NAD83(2011) / UTM zone 13N	6342	NAVD88 height
13RFP305480.las	NAD83(2011) / UTM zone 13N	6342	NAVD88 height
13RFP305495.las	NAD83(2011) / UTM zone 13N	6342	NAVD88 height
13RFP305510.las	NAD83(2011) / UTM zone 13N	6342	NAVD88 height
13RFP305525.las	NAD83(2011) / UTM zone 13N	6342	NAVD88 height
13RFP305540.las	NAD83(2011) / UTM zone 13N	6342	NAVD88 height
13RFP305555.las	NAD83(2011) / UTM zone 13N	6342	NAVD88 height
13RFP305570.las	NAD83(2011) / UTM zone 13N	6342	NAVD88 height
13RFP305585.las	NAD83(2011) / UTM zone 13N	6342	NAVD88 height
13RFP305600.las	NAD83(2011) / UTM zone 13N	6342	NAVD88 height
13RFP305615.las	NAD83(2011) / UTM zone 13N	6342	NAVD88 height
13RFP305630.las	NAD83(2011) / UTM zone 13N	6342	NAVD88 height
13RFP305645.las	NAD83(2011) / UTM zone 13N	6342	NAVD88 height
13RFP305660.las	NAD83(2011) / UTM zone 13N	6342	NAVD88 height
13RFP305675.las	NAD83(2011) / UTM zone 13N	6342	NAVD88 height
13RFP305690.las	NAD83(2011) / UTM zone 13N	6342	NAVD88 height
13RFP305705.las	NAD83(2011) / UTM zone 13N	6342	NAVD88 height
13RFP305720.las	NAD83(2011) / UTM zone 13N	6342	NAVD88 height
13RFP305735.las	NAD83(2011) / UTM zone 13N	6342	NAVD88 height
13RFP305750.las	NAD83(2011) / UTM zone 13N	6342	NAVD88 height
13RFP305765.las	NAD83(2011) / UTM zone 13N	6342	NAVD88 height
13RFP305780.las	NAD83(2011) / UTM zone 13N	6342	NAVD88 height
13RFP305795.las	NAD83(2011) / UTM zone 13N	6342	NAVD88 height
13RFP305810.las	NAD83(2011) / UTM zone 13N	6342	NAVD88 height
13RFP305825.las	NAD83(2011) / UTM zone 13N	6342	NAVD88 height
13RFP305840.las	NAD83(2011) / UTM zone 13N	6342	NAVD88 height
13RFP305855.las	NAD83(2011) / UTM zone 13N	6342	NAVD88 height
13RFP305870.las	NAD83(2011) / UTM zone 13N	6342	NAVD88 height

DPH-5 Report on Coordinate Reference System

- continued

File	Horizontal CRS	EPSG Code	Vertical CRS
13RFP305885.las	NAD83(2011) / UTM zone 13N	6342	NAVD88 height
13RFP305900.las	NAD83(2011) / UTM zone 13N	6342	NAVD88 height
13RFP305915.las	NAD83(2011) / UTM zone 13N	6342	NAVD88 height
13RFP305930.las	NAD83(2011) / UTM zone 13N	6342	NAVD88 height
13RFP305945.las	NAD83(2011) / UTM zone 13N	6342	NAVD88 height
13RFP305960.las	NAD83(2011) / UTM zone 13N	6342	NAVD88 height
13RFP305975.las	NAD83(2011) / UTM zone 13N	6342	NAVD88 height
13RFP305990.las	NAD83(2011) / UTM zone 13N	6342	NAVD88 height
13RFP320000.las	NAD83(2011) / UTM zone 13N	6342	NAVD88 height
13RFP320015.las	NAD83(2011) / UTM zone 13N	6342	NAVD88 height
13RFP320030.las	NAD83(2011) / UTM zone 13N	6342	NAVD88 height
13RFP320045.las	NAD83(2011) / UTM zone 13N	6342	NAVD88 height
13RFP320060.las	NAD83(2011) / UTM zone 13N	6342	NAVD88 height
13RFP320075.las	NAD83(2011) / UTM zone 13N	6342	NAVD88 height
13RFP320090.las	NAD83(2011) / UTM zone 13N	6342	NAVD88 height
13RFP320105.las	NAD83(2011) / UTM zone 13N	6342	NAVD88 height
13RFP320120.las	NAD83(2011) / UTM zone 13N	6342	NAVD88 height
13RFP320135.las	NAD83(2011) / UTM zone 13N	6342	NAVD88 height
13RFP320150.las	NAD83(2011) / UTM zone 13N	6342	NAVD88 height
13RFP320165.las	NAD83(2011) / UTM zone 13N	6342	NAVD88 height
13RFP320180.las	NAD83(2011) / UTM zone 13N	6342	NAVD88 height
13RFP320195.las	NAD83(2011) / UTM zone 13N	6342	NAVD88 height
13RFP320210.las	NAD83(2011) / UTM zone 13N	6342	NAVD88 height
13RFP320225.las	NAD83(2011) / UTM zone 13N	6342	NAVD88 height
13RFP320240.las	NAD83(2011) / UTM zone 13N	6342	NAVD88 height
13RFP320255.las	NAD83(2011) / UTM zone 13N	6342	NAVD88 height
13RFP320270.las	NAD83(2011) / UTM zone 13N	6342	NAVD88 height
13RFP320285.las	NAD83(2011) / UTM zone 13N	6342	NAVD88 height
13RFP320300.las	NAD83(2011) / UTM zone 13N	6342	NAVD88 height
13RFP320315.las	NAD83(2011) / UTM zone 13N	6342	NAVD88 height
13RFP320330.las	NAD83(2011) / UTM zone 13N	6342	NAVD88 height
13RFP320345.las	NAD83(2011) / UTM zone 13N	6342	NAVD88 height

DPH-5 Report on Coordinate Reference System - continued

File	Horizontal CRS	EPSG Code	Vertical CRS
13RFP320360.las	NAD83(2011) / UTM zone 13N	6342	NAVD88 height
13RFP320375.las	NAD83(2011) / UTM zone 13N	6342	NAVD88 height
13RFP320390.las	NAD83(2011) / UTM zone 13N	6342	NAVD88 height
13RFP320405.las	NAD83(2011) / UTM zone 13N	6342	NAVD88 height
13RFP320420.las	NAD83(2011) / UTM zone 13N	6342	NAVD88 height
13RFP320435.las	NAD83(2011) / UTM zone 13N	6342	NAVD88 height
13RFP320450.las	NAD83(2011) / UTM zone 13N	6342	NAVD88 height
13RFP320465.las	NAD83(2011) / UTM zone 13N	6342	NAVD88 height
13RFP320480.las	NAD83(2011) / UTM zone 13N	6342	NAVD88 height
13RFP320495.las	NAD83(2011) / UTM zone 13N	6342	NAVD88 height
13RFP320510.las	NAD83(2011) / UTM zone 13N	6342	NAVD88 height
13RFP320525.las	NAD83(2011) / UTM zone 13N	6342	NAVD88 height
13RFP320540.las	NAD83(2011) / UTM zone 13N	6342	NAVD88 height
13RFP320555.las	NAD83(2011) / UTM zone 13N	6342	NAVD88 height
13RFP320570.las	NAD83(2011) / UTM zone 13N	6342	NAVD88 height
13RFP320585.las	NAD83(2011) / UTM zone 13N	6342	NAVD88 height
13RFP320600.las	NAD83(2011) / UTM zone 13N	6342	NAVD88 height
13RFP320615.las	NAD83(2011) / UTM zone 13N	6342	NAVD88 height
13RFP320630.las	NAD83(2011) / UTM zone 13N	6342	NAVD88 height
13RFP320645.las	NAD83(2011) / UTM zone 13N	6342	NAVD88 height
13RFP320660.las	NAD83(2011) / UTM zone 13N	6342	NAVD88 height
13RFP320675.las	NAD83(2011) / UTM zone 13N	6342	NAVD88 height
13RFP320690.las	NAD83(2011) / UTM zone 13N	6342	NAVD88 height
13RFP320705.las	NAD83(2011) / UTM zone 13N	6342	NAVD88 height
13RFP320720.las	NAD83(2011) / UTM zone 13N	6342	NAVD88 height
13RFP320735.las	NAD83(2011) / UTM zone 13N	6342	NAVD88 height
13RFP320750.las	NAD83(2011) / UTM zone 13N	6342	NAVD88 height
13RFP320765.las	NAD83(2011) / UTM zone 13N	6342	NAVD88 height
13RFP320780.las	NAD83(2011) / UTM zone 13N	6342	NAVD88 height
13RFP320795.las	NAD83(2011) / UTM zone 13N	6342	NAVD88 height
13RFP320810.las	NAD83(2011) / UTM zone 13N	6342	NAVD88 height
13RFP320825.las	NAD83(2011) / UTM zone 13N	6342	NAVD88 height

DPH-5 Report on Coordinate Reference System

- continued

File	Horizontal CRS	EPSG Code	Vertical CRS
13RFP320840.las	NAD83(2011) / UTM zone 13N	6342	NAVD88 height
13RFP320855.las	NAD83(2011) / UTM zone 13N	6342	NAVD88 height
13RFP320870.las	NAD83(2011) / UTM zone 13N	6342	NAVD88 height
13RFP320885.las	NAD83(2011) / UTM zone 13N	6342	NAVD88 height
13RFP320900.las	NAD83(2011) / UTM zone 13N	6342	NAVD88 height
13RFP320915.las	NAD83(2011) / UTM zone 13N	6342	NAVD88 height
13RFP320930.las	NAD83(2011) / UTM zone 13N	6342	NAVD88 height
13RFP320945.las	NAD83(2011) / UTM zone 13N	6342	NAVD88 height
13RFP320960.las	NAD83(2011) / UTM zone 13N	6342	NAVD88 height
13RFP320975.las	NAD83(2011) / UTM zone 13N	6342	NAVD88 height
13RFP320990.las	NAD83(2011) / UTM zone 13N	6342	NAVD88 height
13RFP335000.las	NAD83(2011) / UTM zone 13N	6342	NAVD88 height
13RFP335015.las	NAD83(2011) / UTM zone 13N	6342	NAVD88 height
13RFP335030.las	NAD83(2011) / UTM zone 13N	6342	NAVD88 height
13RFP335045.las	NAD83(2011) / UTM zone 13N	6342	NAVD88 height
13RFP335060.las	NAD83(2011) / UTM zone 13N	6342	NAVD88 height
13RFP335075.las	NAD83(2011) / UTM zone 13N	6342	NAVD88 height
13RFP335090.las	NAD83(2011) / UTM zone 13N	6342	NAVD88 height
13RFP335105.las	NAD83(2011) / UTM zone 13N	6342	NAVD88 height
13RFP335120.las	NAD83(2011) / UTM zone 13N	6342	NAVD88 height
13RFP335135.las	NAD83(2011) / UTM zone 13N	6342	NAVD88 height
13RFP335150.las	NAD83(2011) / UTM zone 13N	6342	NAVD88 height
13RFP335165.las	NAD83(2011) / UTM zone 13N	6342	NAVD88 height
13RFP335180.las	NAD83(2011) / UTM zone 13N	6342	NAVD88 height
13RFP335195.las	NAD83(2011) / UTM zone 13N	6342	NAVD88 height
13RFP335210.las	NAD83(2011) / UTM zone 13N	6342	NAVD88 height
13RFP335225.las	NAD83(2011) / UTM zone 13N	6342	NAVD88 height
13RFP335240.las	NAD83(2011) / UTM zone 13N	6342	NAVD88 height
13RFP335255.las	NAD83(2011) / UTM zone 13N	6342	NAVD88 height
13RFP335270.las	NAD83(2011) / UTM zone 13N	6342	NAVD88 height
13RFP335285.las	NAD83(2011) / UTM zone 13N	6342	NAVD88 height
13RFP335300.las	NAD83(2011) / UTM zone 13N	6342	NAVD88 height

DPH-5 Report on Coordinate Reference System

- continued

File	Horizontal CRS	EPSG Code	Vertical CRS
13RFP335315.las	NAD83(2011) / UTM zone 13N	6342	NAVD88 height
13RFP335330.las	NAD83(2011) / UTM zone 13N	6342	NAVD88 height
13RFP335345.las	NAD83(2011) / UTM zone 13N	6342	NAVD88 height
13RFP335360.las	NAD83(2011) / UTM zone 13N	6342	NAVD88 height
13RFP335375.las	NAD83(2011) / UTM zone 13N	6342	NAVD88 height
13RFP335390.las	NAD83(2011) / UTM zone 13N	6342	NAVD88 height
13RFP335405.las	NAD83(2011) / UTM zone 13N	6342	NAVD88 height
13RFP335420.las	NAD83(2011) / UTM zone 13N	6342	NAVD88 height
13RFP335435.las	NAD83(2011) / UTM zone 13N	6342	NAVD88 height
13RFP335450.las	NAD83(2011) / UTM zone 13N	6342	NAVD88 height
13RFP335465.las	NAD83(2011) / UTM zone 13N	6342	NAVD88 height
13RFP335480.las	NAD83(2011) / UTM zone 13N	6342	NAVD88 height
13RFP335495.las	NAD83(2011) / UTM zone 13N	6342	NAVD88 height
13RFP335510.las	NAD83(2011) / UTM zone 13N	6342	NAVD88 height
13RFP335525.las	NAD83(2011) / UTM zone 13N	6342	NAVD88 height
13RFP335540.las	NAD83(2011) / UTM zone 13N	6342	NAVD88 height
13RFP335555.las	NAD83(2011) / UTM zone 13N	6342	NAVD88 height
13RFP335570.las	NAD83(2011) / UTM zone 13N	6342	NAVD88 height
13RFP335585.las	NAD83(2011) / UTM zone 13N	6342	NAVD88 height
13RFP335600.las	NAD83(2011) / UTM zone 13N	6342	NAVD88 height
13RFP335615.las	NAD83(2011) / UTM zone 13N	6342	NAVD88 height
13RFP335630.las	NAD83(2011) / UTM zone 13N	6342	NAVD88 height
13RFP335645.las	NAD83(2011) / UTM zone 13N	6342	NAVD88 height
13RFP335660.las	NAD83(2011) / UTM zone 13N	6342	NAVD88 height
13RFP335675.las	NAD83(2011) / UTM zone 13N	6342	NAVD88 height
13RFP335690.las	NAD83(2011) / UTM zone 13N	6342	NAVD88 height
13RFP335705.las	NAD83(2011) / UTM zone 13N	6342	NAVD88 height
13RFP335720.las	NAD83(2011) / UTM zone 13N	6342	NAVD88 height
13RFP335735.las	NAD83(2011) / UTM zone 13N	6342	NAVD88 height
13RFP335750.las	NAD83(2011) / UTM zone 13N	6342	NAVD88 height
13RFP335765.las	NAD83(2011) / UTM zone 13N	6342	NAVD88 height
13RFP335780.las	NAD83(2011) / UTM zone 13N	6342	NAVD88 height

DPH-5 Report on Coordinate Reference System - continued

File	Horizontal CRS	EPSG Code	Vertical CRS
13RFP335795.las	NAD83(2011) / UTM zone 13N	6342	NAVD88 height
13RFP335810.las	NAD83(2011) / UTM zone 13N	6342	NAVD88 height
13RFP335825.las	NAD83(2011) / UTM zone 13N	6342	NAVD88 height
13RFP335840.las	NAD83(2011) / UTM zone 13N	6342	NAVD88 height
13RFP335855.las	NAD83(2011) / UTM zone 13N	6342	NAVD88 height
13RFP335870.las	NAD83(2011) / UTM zone 13N	6342	NAVD88 height
13RFP335885.las	NAD83(2011) / UTM zone 13N	6342	NAVD88 height
13RFP335900.las	NAD83(2011) / UTM zone 13N	6342	NAVD88 height
13RFP335915.las	NAD83(2011) / UTM zone 13N	6342	NAVD88 height
13RFP335930.las	NAD83(2011) / UTM zone 13N	6342	NAVD88 height
13RFP335945.las	NAD83(2011) / UTM zone 13N	6342	NAVD88 height
13RFP335960.las	NAD83(2011) / UTM zone 13N	6342	NAVD88 height
13RFP335975.las	NAD83(2011) / UTM zone 13N	6342	NAVD88 height
13RFP335990.las	NAD83(2011) / UTM zone 13N	6342	NAVD88 height
13RFP350000.las	NAD83(2011) / UTM zone 13N	6342	NAVD88 height
13RFP350015.las	NAD83(2011) / UTM zone 13N	6342	NAVD88 height
13RFP350030.las	NAD83(2011) / UTM zone 13N	6342	NAVD88 height
13RFP350045.las	NAD83(2011) / UTM zone 13N	6342	NAVD88 height
13RFP350060.las	NAD83(2011) / UTM zone 13N	6342	NAVD88 height
13RFP350075.las	NAD83(2011) / UTM zone 13N	6342	NAVD88 height
13RFP350090.las	NAD83(2011) / UTM zone 13N	6342	NAVD88 height
13RFP350105.las	NAD83(2011) / UTM zone 13N	6342	NAVD88 height
13RFP350120.las	NAD83(2011) / UTM zone 13N	6342	NAVD88 height
13RFP350135.las	NAD83(2011) / UTM zone 13N	6342	NAVD88 height
13RFP350150.las	NAD83(2011) / UTM zone 13N	6342	NAVD88 height
13RFP350165.las	NAD83(2011) / UTM zone 13N	6342	NAVD88 height
13RFP350180.las	NAD83(2011) / UTM zone 13N	6342	NAVD88 height
13RFP350195.las	NAD83(2011) / UTM zone 13N	6342	NAVD88 height
13RFP350210.las	NAD83(2011) / UTM zone 13N	6342	NAVD88 height
13RFP350225.las	NAD83(2011) / UTM zone 13N	6342	NAVD88 height
13RFP350240.las	NAD83(2011) / UTM zone 13N	6342	NAVD88 height
13RFP350255.las	NAD83(2011) / UTM zone 13N	6342	NAVD88 height

DPH-5 Report on Coordinate Reference System

- continued

File	Horizontal CRS	EPSG Code	Vertical CRS
13RFP350270.las	NAD83(2011) / UTM zone 13N	6342	NAVD88 height
13RFP350285.las	NAD83(2011) / UTM zone 13N	6342	NAVD88 height
13RFP350300.las	NAD83(2011) / UTM zone 13N	6342	NAVD88 height
13RFP350315.las	NAD83(2011) / UTM zone 13N	6342	NAVD88 height
13RFP350330.las	NAD83(2011) / UTM zone 13N	6342	NAVD88 height
13RFP350345.las	NAD83(2011) / UTM zone 13N	6342	NAVD88 height
13RFP350360.las	NAD83(2011) / UTM zone 13N	6342	NAVD88 height
13RFP350375.las	NAD83(2011) / UTM zone 13N	6342	NAVD88 height
13RFP350390.las	NAD83(2011) / UTM zone 13N	6342	NAVD88 height
13RFP350405.las	NAD83(2011) / UTM zone 13N	6342	NAVD88 height
13RFP350420.las	NAD83(2011) / UTM zone 13N	6342	NAVD88 height
13RFP350435.las	NAD83(2011) / UTM zone 13N	6342	NAVD88 height
13RFP350450.las	NAD83(2011) / UTM zone 13N	6342	NAVD88 height
13RFP350465.las	NAD83(2011) / UTM zone 13N	6342	NAVD88 height
13RFP350480.las	NAD83(2011) / UTM zone 13N	6342	NAVD88 height
13RFP350495.las	NAD83(2011) / UTM zone 13N	6342	NAVD88 height
13RFP350510.las	NAD83(2011) / UTM zone 13N	6342	NAVD88 height
13RFP350525.las	NAD83(2011) / UTM zone 13N	6342	NAVD88 height
13RFP350540.las	NAD83(2011) / UTM zone 13N	6342	NAVD88 height
13RFP350555.las	NAD83(2011) / UTM zone 13N	6342	NAVD88 height
13RFP350570.las	NAD83(2011) / UTM zone 13N	6342	NAVD88 height
13RFP350585.las	NAD83(2011) / UTM zone 13N	6342	NAVD88 height
13RFP350600.las	NAD83(2011) / UTM zone 13N	6342	NAVD88 height
13RFP350615.las	NAD83(2011) / UTM zone 13N	6342	NAVD88 height
13RFP350630.las	NAD83(2011) / UTM zone 13N	6342	NAVD88 height
13RFP350645.las	NAD83(2011) / UTM zone 13N	6342	NAVD88 height
13RFP350660.las	NAD83(2011) / UTM zone 13N	6342	NAVD88 height
13RFP350675.las	NAD83(2011) / UTM zone 13N	6342	NAVD88 height
13RFP350690.las	NAD83(2011) / UTM zone 13N	6342	NAVD88 height
13RFP350705.las	NAD83(2011) / UTM zone 13N	6342	NAVD88 height
13RFP350720.las	NAD83(2011) / UTM zone 13N	6342	NAVD88 height
13RFP350735.las	NAD83(2011) / UTM zone 13N	6342	NAVD88 height

DPH-5 Report on Coordinate Reference System - continued

File	Horizontal CRS	EPSG Code	Vertical CRS
13RFP350750.las	NAD83(2011) / UTM zone 13N	6342	NAVD88 height
13RFP350765.las	NAD83(2011) / UTM zone 13N	6342	NAVD88 height
13RFP350780.las	NAD83(2011) / UTM zone 13N	6342	NAVD88 height
13RFP350795.las	NAD83(2011) / UTM zone 13N	6342	NAVD88 height
13RFP350810.las	NAD83(2011) / UTM zone 13N	6342	NAVD88 height
13RFP350825.las	NAD83(2011) / UTM zone 13N	6342	NAVD88 height
13RFP350840.las	NAD83(2011) / UTM zone 13N	6342	NAVD88 height
13RFP350855.las	NAD83(2011) / UTM zone 13N	6342	NAVD88 height
13RFP350870.las	NAD83(2011) / UTM zone 13N	6342	NAVD88 height
13RFP350885.las	NAD83(2011) / UTM zone 13N	6342	NAVD88 height
13RFP350900.las	NAD83(2011) / UTM zone 13N	6342	NAVD88 height
13RFP350915.las	NAD83(2011) / UTM zone 13N	6342	NAVD88 height
13RFP350930.las	NAD83(2011) / UTM zone 13N	6342	NAVD88 height
13RFP350945.las	NAD83(2011) / UTM zone 13N	6342	NAVD88 height
13RFP350960.las	NAD83(2011) / UTM zone 13N	6342	NAVD88 height
13RFP350975.las	NAD83(2011) / UTM zone 13N	6342	NAVD88 height
13RFP350990.las	NAD83(2011) / UTM zone 13N	6342	NAVD88 height
13RFP365000.las	NAD83(2011) / UTM zone 13N	6342	NAVD88 height
13RFP365015.las	NAD83(2011) / UTM zone 13N	6342	NAVD88 height
13RFP365030.las	NAD83(2011) / UTM zone 13N	6342	NAVD88 height
13RFP365045.las	NAD83(2011) / UTM zone 13N	6342	NAVD88 height
13RFP365060.las	NAD83(2011) / UTM zone 13N	6342	NAVD88 height
13RFP365075.las	NAD83(2011) / UTM zone 13N	6342	NAVD88 height
13RFP365090.las	NAD83(2011) / UTM zone 13N	6342	NAVD88 height
13RFP365105.las	NAD83(2011) / UTM zone 13N	6342	NAVD88 height
13RFP365120.las	NAD83(2011) / UTM zone 13N	6342	NAVD88 height
13RFP365135.las	NAD83(2011) / UTM zone 13N	6342	NAVD88 height
13RFP365150.las	NAD83(2011) / UTM zone 13N	6342	NAVD88 height
13RFP365165.las	NAD83(2011) / UTM zone 13N	6342	NAVD88 height
13RFP365180.las	NAD83(2011) / UTM zone 13N	6342	NAVD88 height
13RFP365195.las	NAD83(2011) / UTM zone 13N	6342	NAVD88 height
13RFP365210.las	NAD83(2011) / UTM zone 13N	6342	NAVD88 height

DPH-5 Report on Coordinate Reference System

- continued

File	Horizontal CRS	EPSG Code	Vertical CRS
13RFP365225.las	NAD83(2011) / UTM zone 13N	6342	NAVD88 height
13RFP365240.las	NAD83(2011) / UTM zone 13N	6342	NAVD88 height
13RFP365255.las	NAD83(2011) / UTM zone 13N	6342	NAVD88 height
13RFP365270.las	NAD83(2011) / UTM zone 13N	6342	NAVD88 height
13RFP365285.las	NAD83(2011) / UTM zone 13N	6342	NAVD88 height
13RFP365300.las	NAD83(2011) / UTM zone 13N	6342	NAVD88 height
13RFP365315.las	NAD83(2011) / UTM zone 13N	6342	NAVD88 height
13RFP365330.las	NAD83(2011) / UTM zone 13N	6342	NAVD88 height
13RFP365345.las	NAD83(2011) / UTM zone 13N	6342	NAVD88 height
13RFP365360.las	NAD83(2011) / UTM zone 13N	6342	NAVD88 height
13RFP365375.las	NAD83(2011) / UTM zone 13N	6342	NAVD88 height
13RFP365390.las	NAD83(2011) / UTM zone 13N	6342	NAVD88 height
13RFP365405.las	NAD83(2011) / UTM zone 13N	6342	NAVD88 height
13RFP365420.las	NAD83(2011) / UTM zone 13N	6342	NAVD88 height
13RFP365435.las	NAD83(2011) / UTM zone 13N	6342	NAVD88 height
13RFP365450.las	NAD83(2011) / UTM zone 13N	6342	NAVD88 height
13RFP365465.las	NAD83(2011) / UTM zone 13N	6342	NAVD88 height
13RFP365480.las	NAD83(2011) / UTM zone 13N	6342	NAVD88 height
13RFP365495.las	NAD83(2011) / UTM zone 13N	6342	NAVD88 height
13RFP365510.las	NAD83(2011) / UTM zone 13N	6342	NAVD88 height
13RFP365525.las	NAD83(2011) / UTM zone 13N	6342	NAVD88 height
13RFP365540.las	NAD83(2011) / UTM zone 13N	6342	NAVD88 height
13RFP365555.las	NAD83(2011) / UTM zone 13N	6342	NAVD88 height
13RFP365570.las	NAD83(2011) / UTM zone 13N	6342	NAVD88 height
13RFP365585.las	NAD83(2011) / UTM zone 13N	6342	NAVD88 height
13RFP365600.las	NAD83(2011) / UTM zone 13N	6342	NAVD88 height
13RFP365615.las	NAD83(2011) / UTM zone 13N	6342	NAVD88 height
13RFP365630.las	NAD83(2011) / UTM zone 13N	6342	NAVD88 height
13RFP365645.las	NAD83(2011) / UTM zone 13N	6342	NAVD88 height
13RFP365660.las	NAD83(2011) / UTM zone 13N	6342	NAVD88 height
13RFP365675.las	NAD83(2011) / UTM zone 13N	6342	NAVD88 height
13RFP365690.las	NAD83(2011) / UTM zone 13N	6342	NAVD88 height

DPH-5 Report on Coordinate Reference System - continued

File	Horizontal CRS	EPSG Code	Vertical CRS
13RFP365705.las	NAD83(2011) / UTM zone 13N	6342	NAVD88 height
13RFP365720.las	NAD83(2011) / UTM zone 13N	6342	NAVD88 height
13RFP365735.las	NAD83(2011) / UTM zone 13N	6342	NAVD88 height
13RFP365750.las	NAD83(2011) / UTM zone 13N	6342	NAVD88 height
13RFP365765.las	NAD83(2011) / UTM zone 13N	6342	NAVD88 height
13RFP365780.las	NAD83(2011) / UTM zone 13N	6342	NAVD88 height
13RFP365795.las	NAD83(2011) / UTM zone 13N	6342	NAVD88 height
13RFP365810.las	NAD83(2011) / UTM zone 13N	6342	NAVD88 height
13RFP365825.las	NAD83(2011) / UTM zone 13N	6342	NAVD88 height
13RFP365840.las	NAD83(2011) / UTM zone 13N	6342	NAVD88 height
13RFP365855.las	NAD83(2011) / UTM zone 13N	6342	NAVD88 height
13RFP365870.las	NAD83(2011) / UTM zone 13N	6342	NAVD88 height
13RFP365885.las	NAD83(2011) / UTM zone 13N	6342	NAVD88 height
13RFP365900.las	NAD83(2011) / UTM zone 13N	6342	NAVD88 height
13RFP365915.las	NAD83(2011) / UTM zone 13N	6342	NAVD88 height
13RFP365930.las	NAD83(2011) / UTM zone 13N	6342	NAVD88 height
13RFP365945.las	NAD83(2011) / UTM zone 13N	6342	NAVD88 height
13RFP365960.las	NAD83(2011) / UTM zone 13N	6342	NAVD88 height
13RFP365975.las	NAD83(2011) / UTM zone 13N	6342	NAVD88 height
13RFP365990.las	NAD83(2011) / UTM zone 13N	6342	NAVD88 height
13RFP380000.las	NAD83(2011) / UTM zone 13N	6342	NAVD88 height
13RFP380015.las	NAD83(2011) / UTM zone 13N	6342	NAVD88 height
13RFP380030.las	NAD83(2011) / UTM zone 13N	6342	NAVD88 height
13RFP380045.las	NAD83(2011) / UTM zone 13N	6342	NAVD88 height
13RFP380060.las	NAD83(2011) / UTM zone 13N	6342	NAVD88 height
13RFP380075.las	NAD83(2011) / UTM zone 13N	6342	NAVD88 height
13RFP380090.las	NAD83(2011) / UTM zone 13N	6342	NAVD88 height
13RFP380105.las	NAD83(2011) / UTM zone 13N	6342	NAVD88 height
13RFP380120.las	NAD83(2011) / UTM zone 13N	6342	NAVD88 height
13RFP380135.las	NAD83(2011) / UTM zone 13N	6342	NAVD88 height
13RFP380150.las	NAD83(2011) / UTM zone 13N	6342	NAVD88 height
13RFP380165.las	NAD83(2011) / UTM zone 13N	6342	NAVD88 height

DPH-5 Report on Coordinate Reference System

- continued

File	Horizontal CRS	EPSG Code	Vertical CRS
13RFP380180.las	NAD83(2011) / UTM zone 13N	6342	NAVD88 height
13RFP380195.las	NAD83(2011) / UTM zone 13N	6342	NAVD88 height
13RFP380210.las	NAD83(2011) / UTM zone 13N	6342	NAVD88 height
13RFP380225.las	NAD83(2011) / UTM zone 13N	6342	NAVD88 height
13RFP380240.las	NAD83(2011) / UTM zone 13N	6342	NAVD88 height
13RFP380255.las	NAD83(2011) / UTM zone 13N	6342	NAVD88 height
13RFP380270.las	NAD83(2011) / UTM zone 13N	6342	NAVD88 height
13RFP380285.las	NAD83(2011) / UTM zone 13N	6342	NAVD88 height
13RFP380300.las	NAD83(2011) / UTM zone 13N	6342	NAVD88 height
13RFP380315.las	NAD83(2011) / UTM zone 13N	6342	NAVD88 height
13RFP380330.las	NAD83(2011) / UTM zone 13N	6342	NAVD88 height
13RFP380345.las	NAD83(2011) / UTM zone 13N	6342	NAVD88 height
13RFP380360.las	NAD83(2011) / UTM zone 13N	6342	NAVD88 height
13RFP380375.las	NAD83(2011) / UTM zone 13N	6342	NAVD88 height
13RFP380390.las	NAD83(2011) / UTM zone 13N	6342	NAVD88 height
13RFP380405.las	NAD83(2011) / UTM zone 13N	6342	NAVD88 height
13RFP380420.las	NAD83(2011) / UTM zone 13N	6342	NAVD88 height
13RFP380435.las	NAD83(2011) / UTM zone 13N	6342	NAVD88 height
13RFP380450.las	NAD83(2011) / UTM zone 13N	6342	NAVD88 height
13RFP380465.las	NAD83(2011) / UTM zone 13N	6342	NAVD88 height
13RFP380480.las	NAD83(2011) / UTM zone 13N	6342	NAVD88 height
13RFP380495.las	NAD83(2011) / UTM zone 13N	6342	NAVD88 height
13RFP380510.las	NAD83(2011) / UTM zone 13N	6342	NAVD88 height
13RFP380525.las	NAD83(2011) / UTM zone 13N	6342	NAVD88 height
13RFP380540.las	NAD83(2011) / UTM zone 13N	6342	NAVD88 height
13RFP380555.las	NAD83(2011) / UTM zone 13N	6342	NAVD88 height
13RFP380570.las	NAD83(2011) / UTM zone 13N	6342	NAVD88 height
13RFP380585.las	NAD83(2011) / UTM zone 13N	6342	NAVD88 height
13RFP380600.las	NAD83(2011) / UTM zone 13N	6342	NAVD88 height
13RFP380615.las	NAD83(2011) / UTM zone 13N	6342	NAVD88 height
13RFP380630.las	NAD83(2011) / UTM zone 13N	6342	NAVD88 height
13RFP380645.las	NAD83(2011) / UTM zone 13N	6342	NAVD88 height

DPH-5 Report on Coordinate Reference System - continued

File	Horizontal CRS	EPSG Code	Vertical CRS
13RFP380660.las	NAD83(2011) / UTM zone 13N	6342	NAVD88 height
13RFP380675.las	NAD83(2011) / UTM zone 13N	6342	NAVD88 height
13RFP380690.las	NAD83(2011) / UTM zone 13N	6342	NAVD88 height
13RFP380705.las	NAD83(2011) / UTM zone 13N	6342	NAVD88 height
13RFP380720.las	NAD83(2011) / UTM zone 13N	6342	NAVD88 height
13RFP380735.las	NAD83(2011) / UTM zone 13N	6342	NAVD88 height
13RFP380750.las	NAD83(2011) / UTM zone 13N	6342	NAVD88 height
13RFP380765.las	NAD83(2011) / UTM zone 13N	6342	NAVD88 height
13RFP380780.las	NAD83(2011) / UTM zone 13N	6342	NAVD88 height
13RFP380795.las	NAD83(2011) / UTM zone 13N	6342	NAVD88 height
13RFP380810.las	NAD83(2011) / UTM zone 13N	6342	NAVD88 height
13RFP380825.las	NAD83(2011) / UTM zone 13N	6342	NAVD88 height
13RFP380840.las	NAD83(2011) / UTM zone 13N	6342	NAVD88 height
13RFP380855.las	NAD83(2011) / UTM zone 13N	6342	NAVD88 height
13RFP380870.las	NAD83(2011) / UTM zone 13N	6342	NAVD88 height
13RFP380885.las	NAD83(2011) / UTM zone 13N	6342	NAVD88 height
13RFP380900.las	NAD83(2011) / UTM zone 13N	6342	NAVD88 height
13RFP380915.las	NAD83(2011) / UTM zone 13N	6342	NAVD88 height
13RFP380930.las	NAD83(2011) / UTM zone 13N	6342	NAVD88 height
13RFP380945.las	NAD83(2011) / UTM zone 13N	6342	NAVD88 height
13RFP380960.las	NAD83(2011) / UTM zone 13N	6342	NAVD88 height
13RFP380975.las	NAD83(2011) / UTM zone 13N	6342	NAVD88 height
13RFP380990.las	NAD83(2011) / UTM zone 13N	6342	NAVD88 height
13RFP395000.las	NAD83(2011) / UTM zone 13N	6342	NAVD88 height
13RFP395015.las	NAD83(2011) / UTM zone 13N	6342	NAVD88 height
13RFP395030.las	NAD83(2011) / UTM zone 13N	6342	NAVD88 height
13RFP395045.las	NAD83(2011) / UTM zone 13N	6342	NAVD88 height
13RFP395060.las	NAD83(2011) / UTM zone 13N	6342	NAVD88 height
13RFP395075.las	NAD83(2011) / UTM zone 13N	6342	NAVD88 height
13RFP395090.las	NAD83(2011) / UTM zone 13N	6342	NAVD88 height
13RFP395105.las	NAD83(2011) / UTM zone 13N	6342	NAVD88 height
13RFP395120.las	NAD83(2011) / UTM zone 13N	6342	NAVD88 height

DPH-5 Report on Coordinate Reference System - continued

File	Horizontal CRS	EPSG Code	Vertical CRS
13RFP395135.las	NAD83(2011) / UTM zone 13N	6342	NAVD88 height
13RFP395150.las	NAD83(2011) / UTM zone 13N	6342	NAVD88 height
13RFP395165.las	NAD83(2011) / UTM zone 13N	6342	NAVD88 height
13RFP395180.las	NAD83(2011) / UTM zone 13N	6342	NAVD88 height
13RFP395195.las	NAD83(2011) / UTM zone 13N	6342	NAVD88 height
13RFP395210.las	NAD83(2011) / UTM zone 13N	6342	NAVD88 height
13RFP395225.las	NAD83(2011) / UTM zone 13N	6342	NAVD88 height
13RFP395240.las	NAD83(2011) / UTM zone 13N	6342	NAVD88 height
13RFP395255.las	NAD83(2011) / UTM zone 13N	6342	NAVD88 height
13RFP395270.las	NAD83(2011) / UTM zone 13N	6342	NAVD88 height
13RFP395285.las	NAD83(2011) / UTM zone 13N	6342	NAVD88 height
13RFP395300.las	NAD83(2011) / UTM zone 13N	6342	NAVD88 height
13RFP395315.las	NAD83(2011) / UTM zone 13N	6342	NAVD88 height
13RFP395330.las	NAD83(2011) / UTM zone 13N	6342	NAVD88 height
13RFP395345.las	NAD83(2011) / UTM zone 13N	6342	NAVD88 height
13RFP395360.las	NAD83(2011) / UTM zone 13N	6342	NAVD88 height
13RFP395375.las	NAD83(2011) / UTM zone 13N	6342	NAVD88 height
13RFP395390.las	NAD83(2011) / UTM zone 13N	6342	NAVD88 height
13RFP395405.las	NAD83(2011) / UTM zone 13N	6342	NAVD88 height
13RFP395420.las	NAD83(2011) / UTM zone 13N	6342	NAVD88 height
13RFP395435.las	NAD83(2011) / UTM zone 13N	6342	NAVD88 height
13RFP395450.las	NAD83(2011) / UTM zone 13N	6342	NAVD88 height
13RFP395465.las	NAD83(2011) / UTM zone 13N	6342	NAVD88 height
13RFP395480.las	NAD83(2011) / UTM zone 13N	6342	NAVD88 height
13RFP395495.las	NAD83(2011) / UTM zone 13N	6342	NAVD88 height
13RFP395510.las	NAD83(2011) / UTM zone 13N	6342	NAVD88 height
13RFP395525.las	NAD83(2011) / UTM zone 13N	6342	NAVD88 height
13RFP395540.las	NAD83(2011) / UTM zone 13N	6342	NAVD88 height
13RFP395555.las	NAD83(2011) / UTM zone 13N	6342	NAVD88 height
13RFP395570.las	NAD83(2011) / UTM zone 13N	6342	NAVD88 height
13RFP395585.las	NAD83(2011) / UTM zone 13N	6342	NAVD88 height
13RFP395600.las	NAD83(2011) / UTM zone 13N	6342	NAVD88 height

DPH-5 Report on Coordinate Reference System

- continued

File	Horizontal CRS	EPSG Code	Vertical CRS
13RFP395615.las	NAD83(2011) / UTM zone 13N	6342	NAVD88 height
13RFP395630.las	NAD83(2011) / UTM zone 13N	6342	NAVD88 height
13RFP395645.las	NAD83(2011) / UTM zone 13N	6342	NAVD88 height
13RFP395660.las	NAD83(2011) / UTM zone 13N	6342	NAVD88 height
13RFP395675.las	NAD83(2011) / UTM zone 13N	6342	NAVD88 height
13RFP395690.las	NAD83(2011) / UTM zone 13N	6342	NAVD88 height
13RFP395705.las	NAD83(2011) / UTM zone 13N	6342	NAVD88 height
13RFP395720.las	NAD83(2011) / UTM zone 13N	6342	NAVD88 height
13RFP395735.las	NAD83(2011) / UTM zone 13N	6342	NAVD88 height
13RFP395750.las	NAD83(2011) / UTM zone 13N	6342	NAVD88 height
13RFP395765.las	NAD83(2011) / UTM zone 13N	6342	NAVD88 height
13RFP395780.las	NAD83(2011) / UTM zone 13N	6342	NAVD88 height
13RFP395795.las	NAD83(2011) / UTM zone 13N	6342	NAVD88 height
13RFP395810.las	NAD83(2011) / UTM zone 13N	6342	NAVD88 height
13RFP395825.las	NAD83(2011) / UTM zone 13N	6342	NAVD88 height
13RFP395840.las	NAD83(2011) / UTM zone 13N	6342	NAVD88 height
13RFP395855.las	NAD83(2011) / UTM zone 13N	6342	NAVD88 height
13RFP395870.las	NAD83(2011) / UTM zone 13N	6342	NAVD88 height
13RFP395885.las	NAD83(2011) / UTM zone 13N	6342	NAVD88 height
13RFP395900.las	NAD83(2011) / UTM zone 13N	6342	NAVD88 height
13RFP395915.las	NAD83(2011) / UTM zone 13N	6342	NAVD88 height
13RFP395930.las	NAD83(2011) / UTM zone 13N	6342	NAVD88 height
13RFP395945.las	NAD83(2011) / UTM zone 13N	6342	NAVD88 height
13RFP395960.las	NAD83(2011) / UTM zone 13N	6342	NAVD88 height
13RFP395975.las	NAD83(2011) / UTM zone 13N	6342	NAVD88 height
13RFP395990.las	NAD83(2011) / UTM zone 13N	6342	NAVD88 height
13RFP410000.las	NAD83(2011) / UTM zone 13N	6342	NAVD88 height
13RFP410015.las	NAD83(2011) / UTM zone 13N	6342	NAVD88 height
13RFP410030.las	NAD83(2011) / UTM zone 13N	6342	NAVD88 height
13RFP410045.las	NAD83(2011) / UTM zone 13N	6342	NAVD88 height
13RFP410060.las	NAD83(2011) / UTM zone 13N	6342	NAVD88 height
13RFP410075.las	NAD83(2011) / UTM zone 13N	6342	NAVD88 height

DPH-5 Report on Coordinate Reference System

- continued

File	Horizontal CRS	EPSG Code	Vertical CRS
13RFP410090.las	NAD83(2011) / UTM zone 13N	6342	NAVD88 height
13RFP410105.las	NAD83(2011) / UTM zone 13N	6342	NAVD88 height
13RFP410120.las	NAD83(2011) / UTM zone 13N	6342	NAVD88 height
13RFP410135.las	NAD83(2011) / UTM zone 13N	6342	NAVD88 height
13RFP410150.las	NAD83(2011) / UTM zone 13N	6342	NAVD88 height
13RFP410165.las	NAD83(2011) / UTM zone 13N	6342	NAVD88 height
13RFP410180.las	NAD83(2011) / UTM zone 13N	6342	NAVD88 height
13RFP410195.las	NAD83(2011) / UTM zone 13N	6342	NAVD88 height
13RFP410210.las	NAD83(2011) / UTM zone 13N	6342	NAVD88 height
13RFP410225.las	NAD83(2011) / UTM zone 13N	6342	NAVD88 height
13RFP410240.las	NAD83(2011) / UTM zone 13N	6342	NAVD88 height
13RFP410255.las	NAD83(2011) / UTM zone 13N	6342	NAVD88 height
13RFP410270.las	NAD83(2011) / UTM zone 13N	6342	NAVD88 height
13RFP410285.las	NAD83(2011) / UTM zone 13N	6342	NAVD88 height
13RFP410300.las	NAD83(2011) / UTM zone 13N	6342	NAVD88 height
13RFP410315.las	NAD83(2011) / UTM zone 13N	6342	NAVD88 height
13RFP410330.las	NAD83(2011) / UTM zone 13N	6342	NAVD88 height
13RFP410345.las	NAD83(2011) / UTM zone 13N	6342	NAVD88 height
13RFP410360.las	NAD83(2011) / UTM zone 13N	6342	NAVD88 height
13RFP410375.las	NAD83(2011) / UTM zone 13N	6342	NAVD88 height
13RFP410390.las	NAD83(2011) / UTM zone 13N	6342	NAVD88 height
13RFP410405.las	NAD83(2011) / UTM zone 13N	6342	NAVD88 height
13RFP410420.las	NAD83(2011) / UTM zone 13N	6342	NAVD88 height
13RFP410435.las	NAD83(2011) / UTM zone 13N	6342	NAVD88 height
13RFP410450.las	NAD83(2011) / UTM zone 13N	6342	NAVD88 height
13RFP410465.las	NAD83(2011) / UTM zone 13N	6342	NAVD88 height
13RFP410480.las	NAD83(2011) / UTM zone 13N	6342	NAVD88 height
13RFP410495.las	NAD83(2011) / UTM zone 13N	6342	NAVD88 height
13RFP410510.las	NAD83(2011) / UTM zone 13N	6342	NAVD88 height
13RFP410525.las	NAD83(2011) / UTM zone 13N	6342	NAVD88 height
13RFP410540.las	NAD83(2011) / UTM zone 13N	6342	NAVD88 height
13RFP410555.las	NAD83(2011) / UTM zone 13N	6342	NAVD88 height

DPH-5 Report on Coordinate Reference System

- continued

File	Horizontal CRS	EPSG Code	Vertical CRS
13RFP410570.las	NAD83(2011) / UTM zone 13N	6342	NAVD88 height
13RFP410585.las	NAD83(2011) / UTM zone 13N	6342	NAVD88 height
13RFP410600.las	NAD83(2011) / UTM zone 13N	6342	NAVD88 height
13RFP410615.las	NAD83(2011) / UTM zone 13N	6342	NAVD88 height
13RFP410630.las	NAD83(2011) / UTM zone 13N	6342	NAVD88 height
13RFP410645.las	NAD83(2011) / UTM zone 13N	6342	NAVD88 height
13RFP410660.las	NAD83(2011) / UTM zone 13N	6342	NAVD88 height
13RFP410675.las	NAD83(2011) / UTM zone 13N	6342	NAVD88 height
13RFP410690.las	NAD83(2011) / UTM zone 13N	6342	NAVD88 height
13RFP410705.las	NAD83(2011) / UTM zone 13N	6342	NAVD88 height
13RFP410720.las	NAD83(2011) / UTM zone 13N	6342	NAVD88 height
13RFP410735.las	NAD83(2011) / UTM zone 13N	6342	NAVD88 height
13RFP410750.las	NAD83(2011) / UTM zone 13N	6342	NAVD88 height
13RFP410765.las	NAD83(2011) / UTM zone 13N	6342	NAVD88 height
13RFP410780.las	NAD83(2011) / UTM zone 13N	6342	NAVD88 height
13RFP410795.las	NAD83(2011) / UTM zone 13N	6342	NAVD88 height
13RFP410810.las	NAD83(2011) / UTM zone 13N	6342	NAVD88 height
13RFP410825.las	NAD83(2011) / UTM zone 13N	6342	NAVD88 height
13RFP410840.las	NAD83(2011) / UTM zone 13N	6342	NAVD88 height
13RFP410855.las	NAD83(2011) / UTM zone 13N	6342	NAVD88 height
13RFP410870.las	NAD83(2011) / UTM zone 13N	6342	NAVD88 height
13RFP410885.las	NAD83(2011) / UTM zone 13N	6342	NAVD88 height
13RFP410900.las	NAD83(2011) / UTM zone 13N	6342	NAVD88 height
13RFP410915.las	NAD83(2011) / UTM zone 13N	6342	NAVD88 height
13RFP410930.las	NAD83(2011) / UTM zone 13N	6342	NAVD88 height
13RFP410945.las	NAD83(2011) / UTM zone 13N	6342	NAVD88 height
13RFP410960.las	NAD83(2011) / UTM zone 13N	6342	NAVD88 height
13RFP410975.las	NAD83(2011) / UTM zone 13N	6342	NAVD88 height
13RFP410990.las	NAD83(2011) / UTM zone 13N	6342	NAVD88 height
13RFP425000.las	NAD83(2011) / UTM zone 13N	6342	NAVD88 height
13RFP425015.las	NAD83(2011) / UTM zone 13N	6342	NAVD88 height
13RFP425030.las	NAD83(2011) / UTM zone 13N	6342	NAVD88 height

DPH-5 Report on Coordinate Reference System

- continued

File	Horizontal CRS	EPSG Code	Vertical CRS
13RFP425045.las	NAD83(2011) / UTM zone 13N	6342	NAVD88 height
13RFP425060.las	NAD83(2011) / UTM zone 13N	6342	NAVD88 height
13RFP425075.las	NAD83(2011) / UTM zone 13N	6342	NAVD88 height
13RFP425090.las	NAD83(2011) / UTM zone 13N	6342	NAVD88 height
13RFP425105.las	NAD83(2011) / UTM zone 13N	6342	NAVD88 height
13RFP425120.las	NAD83(2011) / UTM zone 13N	6342	NAVD88 height
13RFP425135.las	NAD83(2011) / UTM zone 13N	6342	NAVD88 height
13RFP425150.las	NAD83(2011) / UTM zone 13N	6342	NAVD88 height
13RFP425165.las	NAD83(2011) / UTM zone 13N	6342	NAVD88 height
13RFP425180.las	NAD83(2011) / UTM zone 13N	6342	NAVD88 height
13RFP425195.las	NAD83(2011) / UTM zone 13N	6342	NAVD88 height
13RFP425210.las	NAD83(2011) / UTM zone 13N	6342	NAVD88 height
13RFP425225.las	NAD83(2011) / UTM zone 13N	6342	NAVD88 height
13RFP425240.las	NAD83(2011) / UTM zone 13N	6342	NAVD88 height
13RFP425255.las	NAD83(2011) / UTM zone 13N	6342	NAVD88 height
13RFP425270.las	NAD83(2011) / UTM zone 13N	6342	NAVD88 height
13RFP425285.las	NAD83(2011) / UTM zone 13N	6342	NAVD88 height
13RFP425300.las	NAD83(2011) / UTM zone 13N	6342	NAVD88 height
13RFP425315.las	NAD83(2011) / UTM zone 13N	6342	NAVD88 height
13RFP425330.las	NAD83(2011) / UTM zone 13N	6342	NAVD88 height
13RFP425345.las	NAD83(2011) / UTM zone 13N	6342	NAVD88 height
13RFP425360.las	NAD83(2011) / UTM zone 13N	6342	NAVD88 height
13RFP425375.las	NAD83(2011) / UTM zone 13N	6342	NAVD88 height
13RFP425390.las	NAD83(2011) / UTM zone 13N	6342	NAVD88 height
13RFP425405.las	NAD83(2011) / UTM zone 13N	6342	NAVD88 height
13RFP425420.las	NAD83(2011) / UTM zone 13N	6342	NAVD88 height
13RFP425435.las	NAD83(2011) / UTM zone 13N	6342	NAVD88 height
13RFP425450.las	NAD83(2011) / UTM zone 13N	6342	NAVD88 height
13RFP425465.las	NAD83(2011) / UTM zone 13N	6342	NAVD88 height
13RFP425480.las	NAD83(2011) / UTM zone 13N	6342	NAVD88 height
13RFP425495.las	NAD83(2011) / UTM zone 13N	6342	NAVD88 height
13RFP425510.las	NAD83(2011) / UTM zone 13N	6342	NAVD88 height

DPH-5 Report on Coordinate Reference System - continued

File	Horizontal CRS	EPSG Code	Vertical CRS
13RFP425525.las	NAD83(2011) / UTM zone 13N	6342	NAVD88 height
13RFP425540.las	NAD83(2011) / UTM zone 13N	6342	NAVD88 height
13RFP425555.las	NAD83(2011) / UTM zone 13N	6342	NAVD88 height
13RFP425570.las	NAD83(2011) / UTM zone 13N	6342	NAVD88 height
13RFP425585.las	NAD83(2011) / UTM zone 13N	6342	NAVD88 height
13RFP425600.las	NAD83(2011) / UTM zone 13N	6342	NAVD88 height
13RFP425615.las	NAD83(2011) / UTM zone 13N	6342	NAVD88 height
13RFP425630.las	NAD83(2011) / UTM zone 13N	6342	NAVD88 height
13RFP425645.las	NAD83(2011) / UTM zone 13N	6342	NAVD88 height
13RFP425660.las	NAD83(2011) / UTM zone 13N	6342	NAVD88 height
13RFP425675.las	NAD83(2011) / UTM zone 13N	6342	NAVD88 height
13RFP425690.las	NAD83(2011) / UTM zone 13N	6342	NAVD88 height
13RFP425705.las	NAD83(2011) / UTM zone 13N	6342	NAVD88 height
13RFP425720.las	NAD83(2011) / UTM zone 13N	6342	NAVD88 height
13RFP425735.las	NAD83(2011) / UTM zone 13N	6342	NAVD88 height
13RFP425750.las	NAD83(2011) / UTM zone 13N	6342	NAVD88 height
13RFP425765.las	NAD83(2011) / UTM zone 13N	6342	NAVD88 height
13RFP425780.las	NAD83(2011) / UTM zone 13N	6342	NAVD88 height
13RFP425795.las	NAD83(2011) / UTM zone 13N	6342	NAVD88 height
13RFP425810.las	NAD83(2011) / UTM zone 13N	6342	NAVD88 height
13RFP425825.las	NAD83(2011) / UTM zone 13N	6342	NAVD88 height
13RFP425840.las	NAD83(2011) / UTM zone 13N	6342	NAVD88 height
13RFP425855.las	NAD83(2011) / UTM zone 13N	6342	NAVD88 height
13RFP425870.las	NAD83(2011) / UTM zone 13N	6342	NAVD88 height
13RFP425885.las	NAD83(2011) / UTM zone 13N	6342	NAVD88 height
13RFP425900.las	NAD83(2011) / UTM zone 13N	6342	NAVD88 height
13RFP425915.las	NAD83(2011) / UTM zone 13N	6342	NAVD88 height
13RFP425930.las	NAD83(2011) / UTM zone 13N	6342	NAVD88 height
13RFP425945.las	NAD83(2011) / UTM zone 13N	6342	NAVD88 height
13RFP425960.las	NAD83(2011) / UTM zone 13N	6342	NAVD88 height
13RFP425975.las	NAD83(2011) / UTM zone 13N	6342	NAVD88 height
13RFP425990.las	NAD83(2011) / UTM zone 13N	6342	NAVD88 height

DPH-5 Report on Coordinate Reference System - continued

File	Horizontal CRS	EPSG Code	Vertical CRS
13RFP440000.las	NAD83(2011) / UTM zone 13N	6342	NAVD88 height
13RFP440015.las	NAD83(2011) / UTM zone 13N	6342	NAVD88 height
13RFP440030.las	NAD83(2011) / UTM zone 13N	6342	NAVD88 height
13RFP440045.las	NAD83(2011) / UTM zone 13N	6342	NAVD88 height
13RFP440060.las	NAD83(2011) / UTM zone 13N	6342	NAVD88 height
13RFP440075.las	NAD83(2011) / UTM zone 13N	6342	NAVD88 height
13RFP440090.las	NAD83(2011) / UTM zone 13N	6342	NAVD88 height
13RFP440105.las	NAD83(2011) / UTM zone 13N	6342	NAVD88 height
13RFP440120.las	NAD83(2011) / UTM zone 13N	6342	NAVD88 height
13RFP440135.las	NAD83(2011) / UTM zone 13N	6342	NAVD88 height
13RFP440150.las	NAD83(2011) / UTM zone 13N	6342	NAVD88 height
13RFP440165.las	NAD83(2011) / UTM zone 13N	6342	NAVD88 height
13RFP440180.las	NAD83(2011) / UTM zone 13N	6342	NAVD88 height
13RFP440195.las	NAD83(2011) / UTM zone 13N	6342	NAVD88 height
13RFP440210.las	NAD83(2011) / UTM zone 13N	6342	NAVD88 height
13RFP440225.las	NAD83(2011) / UTM zone 13N	6342	NAVD88 height
13RFP440240.las	NAD83(2011) / UTM zone 13N	6342	NAVD88 height
13RFP440255.las	NAD83(2011) / UTM zone 13N	6342	NAVD88 height
13RFP440270.las	NAD83(2011) / UTM zone 13N	6342	NAVD88 height
13RFP440285.las	NAD83(2011) / UTM zone 13N	6342	NAVD88 height
13RFP440300.las	NAD83(2011) / UTM zone 13N	6342	NAVD88 height
13RFP440315.las	NAD83(2011) / UTM zone 13N	6342	NAVD88 height
13RFP440330.las	NAD83(2011) / UTM zone 13N	6342	NAVD88 height
13RFP440345.las	NAD83(2011) / UTM zone 13N	6342	NAVD88 height
13RFP440360.las	NAD83(2011) / UTM zone 13N	6342	NAVD88 height
13RFP440375.las	NAD83(2011) / UTM zone 13N	6342	NAVD88 height
13RFP440390.las	NAD83(2011) / UTM zone 13N	6342	NAVD88 height
13RFP440405.las	NAD83(2011) / UTM zone 13N	6342	NAVD88 height
13RFP440420.las	NAD83(2011) / UTM zone 13N	6342	NAVD88 height
13RFP440435.las	NAD83(2011) / UTM zone 13N	6342	NAVD88 height
13RFP440450.las	NAD83(2011) / UTM zone 13N	6342	NAVD88 height
13RFP440465.las	NAD83(2011) / UTM zone 13N	6342	NAVD88 height

DPH-5 Report on Coordinate Reference System - continued

File	Horizontal CRS	EPSG Code	Vertical CRS
13RFP440480.las	NAD83(2011) / UTM zone 13N	6342	NAVD88 height
13RFP440495.las	NAD83(2011) / UTM zone 13N	6342	NAVD88 height
13RFP440510.las	NAD83(2011) / UTM zone 13N	6342	NAVD88 height
13RFP440525.las	NAD83(2011) / UTM zone 13N	6342	NAVD88 height
13RFP440540.las	NAD83(2011) / UTM zone 13N	6342	NAVD88 height
13RFP440555.las	NAD83(2011) / UTM zone 13N	6342	NAVD88 height
13RFP440570.las	NAD83(2011) / UTM zone 13N	6342	NAVD88 height
13RFP440585.las	NAD83(2011) / UTM zone 13N	6342	NAVD88 height
13RFP440600.las	NAD83(2011) / UTM zone 13N	6342	NAVD88 height
13RFP440615.las	NAD83(2011) / UTM zone 13N	6342	NAVD88 height
13RFP440630.las	NAD83(2011) / UTM zone 13N	6342	NAVD88 height
13RFP440645.las	NAD83(2011) / UTM zone 13N	6342	NAVD88 height
13RFP440660.las	NAD83(2011) / UTM zone 13N	6342	NAVD88 height
13RFP440675.las	NAD83(2011) / UTM zone 13N	6342	NAVD88 height
13RFP440690.las	NAD83(2011) / UTM zone 13N	6342	NAVD88 height
13RFP440705.las	NAD83(2011) / UTM zone 13N	6342	NAVD88 height
13RFP440720.las	NAD83(2011) / UTM zone 13N	6342	NAVD88 height
13RFP440735.las	NAD83(2011) / UTM zone 13N	6342	NAVD88 height
13RFP440750.las	NAD83(2011) / UTM zone 13N	6342	NAVD88 height
13RFP440765.las	NAD83(2011) / UTM zone 13N	6342	NAVD88 height
13RFP440780.las	NAD83(2011) / UTM zone 13N	6342	NAVD88 height
13RFP440795.las	NAD83(2011) / UTM zone 13N	6342	NAVD88 height
13RFP440810.las	NAD83(2011) / UTM zone 13N	6342	NAVD88 height
13RFP440825.las	NAD83(2011) / UTM zone 13N	6342	NAVD88 height
13RFP440840.las	NAD83(2011) / UTM zone 13N	6342	NAVD88 height
13RFP440855.las	NAD83(2011) / UTM zone 13N	6342	NAVD88 height
13RFP440870.las	NAD83(2011) / UTM zone 13N	6342	NAVD88 height
13RFP440885.las	NAD83(2011) / UTM zone 13N	6342	NAVD88 height
13RFP440900.las	NAD83(2011) / UTM zone 13N	6342	NAVD88 height
13RFP440915.las	NAD83(2011) / UTM zone 13N	6342	NAVD88 height
13RFP440930.las	NAD83(2011) / UTM zone 13N	6342	NAVD88 height
13RFP440945.las	NAD83(2011) / UTM zone 13N	6342	NAVD88 height

DPH-5 Report on Coordinate Reference System

- continued

File	Horizontal CRS	EPSG Code	Vertical CRS
13RFP440960.las	NAD83(2011) / UTM zone 13N	6342	NAVD88 height
13RFP440975.las	NAD83(2011) / UTM zone 13N	6342	NAVD88 height
13RFP440990.las	NAD83(2011) / UTM zone 13N	6342	NAVD88 height
13RFP455000.las	NAD83(2011) / UTM zone 13N	6342	NAVD88 height
13RFP455015.las	NAD83(2011) / UTM zone 13N	6342	NAVD88 height
13RFP455030.las	NAD83(2011) / UTM zone 13N	6342	NAVD88 height
13RFP455045.las	NAD83(2011) / UTM zone 13N	6342	NAVD88 height
13RFP455060.las	NAD83(2011) / UTM zone 13N	6342	NAVD88 height
13RFP455075.las	NAD83(2011) / UTM zone 13N	6342	NAVD88 height
13RFP455090.las	NAD83(2011) / UTM zone 13N	6342	NAVD88 height
13RFP455105.las	NAD83(2011) / UTM zone 13N	6342	NAVD88 height
13RFP455120.las	NAD83(2011) / UTM zone 13N	6342	NAVD88 height
13RFP455135.las	NAD83(2011) / UTM zone 13N	6342	NAVD88 height
13RFP455150.las	NAD83(2011) / UTM zone 13N	6342	NAVD88 height
13RFP455165.las	NAD83(2011) / UTM zone 13N	6342	NAVD88 height
13RFP455180.las	NAD83(2011) / UTM zone 13N	6342	NAVD88 height
13RFP455195.las	NAD83(2011) / UTM zone 13N	6342	NAVD88 height
13RFP455210.las	NAD83(2011) / UTM zone 13N	6342	NAVD88 height
13RFP455225.las	NAD83(2011) / UTM zone 13N	6342	NAVD88 height
13RFP455240.las	NAD83(2011) / UTM zone 13N	6342	NAVD88 height
13RFP455255.las	NAD83(2011) / UTM zone 13N	6342	NAVD88 height
13RFP455270.las	NAD83(2011) / UTM zone 13N	6342	NAVD88 height
13RFP455285.las	NAD83(2011) / UTM zone 13N	6342	NAVD88 height
13RFP455300.las	NAD83(2011) / UTM zone 13N	6342	NAVD88 height
13RFP455315.las	NAD83(2011) / UTM zone 13N	6342	NAVD88 height
13RFP455330.las	NAD83(2011) / UTM zone 13N	6342	NAVD88 height
13RFP455345.las	NAD83(2011) / UTM zone 13N	6342	NAVD88 height
13RFP455360.las	NAD83(2011) / UTM zone 13N	6342	NAVD88 height
13RFP455375.las	NAD83(2011) / UTM zone 13N	6342	NAVD88 height
13RFP455390.las	NAD83(2011) / UTM zone 13N	6342	NAVD88 height
13RFP455405.las	NAD83(2011) / UTM zone 13N	6342	NAVD88 height
13RFP455420.las	NAD83(2011) / UTM zone 13N	6342	NAVD88 height

DPH-5 Report on Coordinate Reference System

- continued

File	Horizontal CRS	EPSG Code	Vertical CRS
13RFP455435.las	NAD83(2011) / UTM zone 13N	6342	NAVD88 height
13RFP455450.las	NAD83(2011) / UTM zone 13N	6342	NAVD88 height
13RFP455465.las	NAD83(2011) / UTM zone 13N	6342	NAVD88 height
13RFP455480.las	NAD83(2011) / UTM zone 13N	6342	NAVD88 height
13RFP455495.las	NAD83(2011) / UTM zone 13N	6342	NAVD88 height
13RFP455510.las	NAD83(2011) / UTM zone 13N	6342	NAVD88 height
13RFP455525.las	NAD83(2011) / UTM zone 13N	6342	NAVD88 height
13RFP455540.las	NAD83(2011) / UTM zone 13N	6342	NAVD88 height
13RFP455555.las	NAD83(2011) / UTM zone 13N	6342	NAVD88 height
13RFP455570.las	NAD83(2011) / UTM zone 13N	6342	NAVD88 height
13RFP455585.las	NAD83(2011) / UTM zone 13N	6342	NAVD88 height
13RFP455600.las	NAD83(2011) / UTM zone 13N	6342	NAVD88 height
13RFP455615.las	NAD83(2011) / UTM zone 13N	6342	NAVD88 height
13RFP455630.las	NAD83(2011) / UTM zone 13N	6342	NAVD88 height
13RFP455645.las	NAD83(2011) / UTM zone 13N	6342	NAVD88 height
13RFP455660.las	NAD83(2011) / UTM zone 13N	6342	NAVD88 height
13RFP455675.las	NAD83(2011) / UTM zone 13N	6342	NAVD88 height
13RFP455690.las	NAD83(2011) / UTM zone 13N	6342	NAVD88 height
13RFP455705.las	NAD83(2011) / UTM zone 13N	6342	NAVD88 height
13RFP455720.las	NAD83(2011) / UTM zone 13N	6342	NAVD88 height
13RFP455735.las	NAD83(2011) / UTM zone 13N	6342	NAVD88 height
13RFP455750.las	NAD83(2011) / UTM zone 13N	6342	NAVD88 height
13RFP455765.las	NAD83(2011) / UTM zone 13N	6342	NAVD88 height
13RFP455780.las	NAD83(2011) / UTM zone 13N	6342	NAVD88 height
13RFP455795.las	NAD83(2011) / UTM zone 13N	6342	NAVD88 height
13RFP455810.las	NAD83(2011) / UTM zone 13N	6342	NAVD88 height
13RFP455825.las	NAD83(2011) / UTM zone 13N	6342	NAVD88 height
13RFP455840.las	NAD83(2011) / UTM zone 13N	6342	NAVD88 height
13RFP455855.las	NAD83(2011) / UTM zone 13N	6342	NAVD88 height
13RFP455870.las	NAD83(2011) / UTM zone 13N	6342	NAVD88 height
13RFP455885.las	NAD83(2011) / UTM zone 13N	6342	NAVD88 height
13RFP455900.las	NAD83(2011) / UTM zone 13N	6342	NAVD88 height

DPH-5 Report on Coordinate Reference System

- continued

File	Horizontal CRS	EPSG Code	Vertical CRS
13RFP455915.las	NAD83(2011) / UTM zone 13N	6342	NAVD88 height
13RFP455930.las	NAD83(2011) / UTM zone 13N	6342	NAVD88 height
13RFP455945.las	NAD83(2011) / UTM zone 13N	6342	NAVD88 height
13RFP455960.las	NAD83(2011) / UTM zone 13N	6342	NAVD88 height
13RFP455975.las	NAD83(2011) / UTM zone 13N	6342	NAVD88 height
13RFP455990.las	NAD83(2011) / UTM zone 13N	6342	NAVD88 height
13RFP470000.las	NAD83(2011) / UTM zone 13N	6342	NAVD88 height
13RFP470015.las	NAD83(2011) / UTM zone 13N	6342	NAVD88 height
13RFP470030.las	NAD83(2011) / UTM zone 13N	6342	NAVD88 height
13RFP470045.las	NAD83(2011) / UTM zone 13N	6342	NAVD88 height
13RFP470060.las	NAD83(2011) / UTM zone 13N	6342	NAVD88 height
13RFP470075.las	NAD83(2011) / UTM zone 13N	6342	NAVD88 height
13RFP470090.las	NAD83(2011) / UTM zone 13N	6342	NAVD88 height
13RFP470105.las	NAD83(2011) / UTM zone 13N	6342	NAVD88 height
13RFP470120.las	NAD83(2011) / UTM zone 13N	6342	NAVD88 height
13RFP470135.las	NAD83(2011) / UTM zone 13N	6342	NAVD88 height
13RFP470150.las	NAD83(2011) / UTM zone 13N	6342	NAVD88 height
13RFP470165.las	NAD83(2011) / UTM zone 13N	6342	NAVD88 height
13RFP470180.las	NAD83(2011) / UTM zone 13N	6342	NAVD88 height
13RFP470195.las	NAD83(2011) / UTM zone 13N	6342	NAVD88 height
13RFP470210.las	NAD83(2011) / UTM zone 13N	6342	NAVD88 height
13RFP470225.las	NAD83(2011) / UTM zone 13N	6342	NAVD88 height
13RFP470240.las	NAD83(2011) / UTM zone 13N	6342	NAVD88 height
13RFP470255.las	NAD83(2011) / UTM zone 13N	6342	NAVD88 height
13RFP470270.las	NAD83(2011) / UTM zone 13N	6342	NAVD88 height
13RFP470285.las	NAD83(2011) / UTM zone 13N	6342	NAVD88 height
13RFP470300.las	NAD83(2011) / UTM zone 13N	6342	NAVD88 height
13RFP470315.las	NAD83(2011) / UTM zone 13N	6342	NAVD88 height
13RFP470330.las	NAD83(2011) / UTM zone 13N	6342	NAVD88 height
13RFP470345.las	NAD83(2011) / UTM zone 13N	6342	NAVD88 height
13RFP470360.las	NAD83(2011) / UTM zone 13N	6342	NAVD88 height
13RFP470375.las	NAD83(2011) / UTM zone 13N	6342	NAVD88 height

DPH-5 Report on Coordinate Reference System

- continued

File	Horizontal CRS	EPSG Code	Vertical CRS
13RFP470390.las	NAD83(2011) / UTM zone 13N	6342	NAVD88 height
13RFP470405.las	NAD83(2011) / UTM zone 13N	6342	NAVD88 height
13RFP470420.las	NAD83(2011) / UTM zone 13N	6342	NAVD88 height
13RFP470435.las	NAD83(2011) / UTM zone 13N	6342	NAVD88 height
13RFP470450.las	NAD83(2011) / UTM zone 13N	6342	NAVD88 height
13RFP470465.las	NAD83(2011) / UTM zone 13N	6342	NAVD88 height
13RFP470480.las	NAD83(2011) / UTM zone 13N	6342	NAVD88 height
13RFP470495.las	NAD83(2011) / UTM zone 13N	6342	NAVD88 height
13RFP470510.las	NAD83(2011) / UTM zone 13N	6342	NAVD88 height
13RFP470525.las	NAD83(2011) / UTM zone 13N	6342	NAVD88 height
13RFP470540.las	NAD83(2011) / UTM zone 13N	6342	NAVD88 height
13RFP470555.las	NAD83(2011) / UTM zone 13N	6342	NAVD88 height
13RFP470570.las	NAD83(2011) / UTM zone 13N	6342	NAVD88 height
13RFP470585.las	NAD83(2011) / UTM zone 13N	6342	NAVD88 height
13RFP470600.las	NAD83(2011) / UTM zone 13N	6342	NAVD88 height
13RFP470615.las	NAD83(2011) / UTM zone 13N	6342	NAVD88 height
13RFP470630.las	NAD83(2011) / UTM zone 13N	6342	NAVD88 height
13RFP470645.las	NAD83(2011) / UTM zone 13N	6342	NAVD88 height
13RFP470660.las	NAD83(2011) / UTM zone 13N	6342	NAVD88 height
13RFP470675.las	NAD83(2011) / UTM zone 13N	6342	NAVD88 height
13RFP470690.las	NAD83(2011) / UTM zone 13N	6342	NAVD88 height
13RFP470705.las	NAD83(2011) / UTM zone 13N	6342	NAVD88 height
13RFP470720.las	NAD83(2011) / UTM zone 13N	6342	NAVD88 height
13RFP470735.las	NAD83(2011) / UTM zone 13N	6342	NAVD88 height
13RFP470750.las	NAD83(2011) / UTM zone 13N	6342	NAVD88 height
13RFP470765.las	NAD83(2011) / UTM zone 13N	6342	NAVD88 height
13RFP470780.las	NAD83(2011) / UTM zone 13N	6342	NAVD88 height
13RFP470795.las	NAD83(2011) / UTM zone 13N	6342	NAVD88 height
13RFP470810.las	NAD83(2011) / UTM zone 13N	6342	NAVD88 height
13RFP470825.las	NAD83(2011) / UTM zone 13N	6342	NAVD88 height
13RFP470840.las	NAD83(2011) / UTM zone 13N	6342	NAVD88 height
13RFP470855.las	NAD83(2011) / UTM zone 13N	6342	NAVD88 height

DPH-5 Report on Coordinate Reference System - continued

File	Horizontal CRS	EPSG Code	Vertical CRS
13RFP470870.las	NAD83(2011) / UTM zone 13N	6342	NAVD88 height
13RFP470885.las	NAD83(2011) / UTM zone 13N	6342	NAVD88 height
13RFP470900.las	NAD83(2011) / UTM zone 13N	6342	NAVD88 height
13RFP470915.las	NAD83(2011) / UTM zone 13N	6342	NAVD88 height
13RFP470930.las	NAD83(2011) / UTM zone 13N	6342	NAVD88 height
13RFP470945.las	NAD83(2011) / UTM zone 13N	6342	NAVD88 height
13RFP470960.las	NAD83(2011) / UTM zone 13N	6342	NAVD88 height
13RFP470975.las	NAD83(2011) / UTM zone 13N	6342	NAVD88 height
13RFP470990.las	NAD83(2011) / UTM zone 13N	6342	NAVD88 height
13RFP485000.las	NAD83(2011) / UTM zone 13N	6342	NAVD88 height
13RFP485015.las	NAD83(2011) / UTM zone 13N	6342	NAVD88 height
13RFP485030.las	NAD83(2011) / UTM zone 13N	6342	NAVD88 height
13RFP485045.las	NAD83(2011) / UTM zone 13N	6342	NAVD88 height
13RFP485060.las	NAD83(2011) / UTM zone 13N	6342	NAVD88 height
13RFP485075.las	NAD83(2011) / UTM zone 13N	6342	NAVD88 height
13RFP485090.las	NAD83(2011) / UTM zone 13N	6342	NAVD88 height
13RFP485105.las	NAD83(2011) / UTM zone 13N	6342	NAVD88 height
13RFP485120.las	NAD83(2011) / UTM zone 13N	6342	NAVD88 height
13RFP485135.las	NAD83(2011) / UTM zone 13N	6342	NAVD88 height
13RFP485150.las	NAD83(2011) / UTM zone 13N	6342	NAVD88 height
13RFP485165.las	NAD83(2011) / UTM zone 13N	6342	NAVD88 height
13RFP485180.las	NAD83(2011) / UTM zone 13N	6342	NAVD88 height
13RFP485195.las	NAD83(2011) / UTM zone 13N	6342	NAVD88 height
13RFP485210.las	NAD83(2011) / UTM zone 13N	6342	NAVD88 height
13RFP485225.las	NAD83(2011) / UTM zone 13N	6342	NAVD88 height
13RFP485240.las	NAD83(2011) / UTM zone 13N	6342	NAVD88 height
13RFP485255.las	NAD83(2011) / UTM zone 13N	6342	NAVD88 height
13RFP485270.las	NAD83(2011) / UTM zone 13N	6342	NAVD88 height
13RFP485285.las	NAD83(2011) / UTM zone 13N	6342	NAVD88 height
13RFP485300.las	NAD83(2011) / UTM zone 13N	6342	NAVD88 height
13RFP485315.las	NAD83(2011) / UTM zone 13N	6342	NAVD88 height
13RFP485330.las	NAD83(2011) / UTM zone 13N	6342	NAVD88 height

DPH-5 Report on Coordinate Reference System - continued

File	Horizontal CRS	EPSG Code	Vertical CRS
13RFP485345.las	NAD83(2011) / UTM zone 13N	6342	NAVD88 height
13RFP485360.las	NAD83(2011) / UTM zone 13N	6342	NAVD88 height
13RFP485375.las	NAD83(2011) / UTM zone 13N	6342	NAVD88 height
13RFP485390.las	NAD83(2011) / UTM zone 13N	6342	NAVD88 height
13RFP485405.las	NAD83(2011) / UTM zone 13N	6342	NAVD88 height
13RFP485420.las	NAD83(2011) / UTM zone 13N	6342	NAVD88 height
13RFP485435.las	NAD83(2011) / UTM zone 13N	6342	NAVD88 height
13RFP485450.las	NAD83(2011) / UTM zone 13N	6342	NAVD88 height
13RFP485465.las	NAD83(2011) / UTM zone 13N	6342	NAVD88 height
13RFP485480.las	NAD83(2011) / UTM zone 13N	6342	NAVD88 height
13RFP485495.las	NAD83(2011) / UTM zone 13N	6342	NAVD88 height
13RFP485510.las	NAD83(2011) / UTM zone 13N	6342	NAVD88 height
13RFP485525.las	NAD83(2011) / UTM zone 13N	6342	NAVD88 height
13RFP485540.las	NAD83(2011) / UTM zone 13N	6342	NAVD88 height
13RFP485555.las	NAD83(2011) / UTM zone 13N	6342	NAVD88 height
13RFP485570.las	NAD83(2011) / UTM zone 13N	6342	NAVD88 height
13RFP485585.las	NAD83(2011) / UTM zone 13N	6342	NAVD88 height
13RFP485600.las	NAD83(2011) / UTM zone 13N	6342	NAVD88 height
13RFP485615.las	NAD83(2011) / UTM zone 13N	6342	NAVD88 height
13RFP485630.las	NAD83(2011) / UTM zone 13N	6342	NAVD88 height
13RFP485645.las	NAD83(2011) / UTM zone 13N	6342	NAVD88 height
13RFP485660.las	NAD83(2011) / UTM zone 13N	6342	NAVD88 height
13RFP485675.las	NAD83(2011) / UTM zone 13N	6342	NAVD88 height
13RFP485690.las	NAD83(2011) / UTM zone 13N	6342	NAVD88 height
13RFP485705.las	NAD83(2011) / UTM zone 13N	6342	NAVD88 height
13RFP485720.las	NAD83(2011) / UTM zone 13N	6342	NAVD88 height
13RFP485735.las	NAD83(2011) / UTM zone 13N	6342	NAVD88 height
13RFP485750.las	NAD83(2011) / UTM zone 13N	6342	NAVD88 height
13RFP485765.las	NAD83(2011) / UTM zone 13N	6342	NAVD88 height
13RFP485780.las	NAD83(2011) / UTM zone 13N	6342	NAVD88 height
13RFP485795.las	NAD83(2011) / UTM zone 13N	6342	NAVD88 height
13RFP485810.las	NAD83(2011) / UTM zone 13N	6342	NAVD88 height

DPH-5 Report on Coordinate Reference System - continued

File	Horizontal CRS	EPSG Code	Vertical CRS
13RFP485825.las	NAD83(2011) / UTM zone 13N	6342	NAVD88 height
13RFP485840.las	NAD83(2011) / UTM zone 13N	6342	NAVD88 height
13RFP485855.las	NAD83(2011) / UTM zone 13N	6342	NAVD88 height
13RFP485870.las	NAD83(2011) / UTM zone 13N	6342	NAVD88 height
13RFP485885.las	NAD83(2011) / UTM zone 13N	6342	NAVD88 height
13RFP485900.las	NAD83(2011) / UTM zone 13N	6342	NAVD88 height
13RFP485915.las	NAD83(2011) / UTM zone 13N	6342	NAVD88 height
13RFP485930.las	NAD83(2011) / UTM zone 13N	6342	NAVD88 height
13RFP485945.las	NAD83(2011) / UTM zone 13N	6342	NAVD88 height
13RFP485960.las	NAD83(2011) / UTM zone 13N	6342	NAVD88 height
13RFP485975.las	NAD83(2011) / UTM zone 13N	6342	NAVD88 height
13RFP485990.las	NAD83(2011) / UTM zone 13N	6342	NAVD88 height
13RFP500000.las	NAD83(2011) / UTM zone 13N	6342	NAVD88 height
13RFP500015.las	NAD83(2011) / UTM zone 13N	6342	NAVD88 height
13RFP500030.las	NAD83(2011) / UTM zone 13N	6342	NAVD88 height
13RFP500045.las	NAD83(2011) / UTM zone 13N	6342	NAVD88 height
13RFP500060.las	NAD83(2011) / UTM zone 13N	6342	NAVD88 height
13RFP500075.las	NAD83(2011) / UTM zone 13N	6342	NAVD88 height
13RFP500090.las	NAD83(2011) / UTM zone 13N	6342	NAVD88 height
13RFP500105.las	NAD83(2011) / UTM zone 13N	6342	NAVD88 height
13RFP500120.las	NAD83(2011) / UTM zone 13N	6342	NAVD88 height
13RFP500135.las	NAD83(2011) / UTM zone 13N	6342	NAVD88 height
13RFP500150.las	NAD83(2011) / UTM zone 13N	6342	NAVD88 height
13RFP500165.las	NAD83(2011) / UTM zone 13N	6342	NAVD88 height
13RFP500180.las	NAD83(2011) / UTM zone 13N	6342	NAVD88 height
13RFP500195.las	NAD83(2011) / UTM zone 13N	6342	NAVD88 height
13RFP500210.las	NAD83(2011) / UTM zone 13N	6342	NAVD88 height
13RFP500225.las	NAD83(2011) / UTM zone 13N	6342	NAVD88 height
13RFP500240.las	NAD83(2011) / UTM zone 13N	6342	NAVD88 height
13RFP500255.las	NAD83(2011) / UTM zone 13N	6342	NAVD88 height
13RFP500270.las	NAD83(2011) / UTM zone 13N	6342	NAVD88 height
13RFP500285.las	NAD83(2011) / UTM zone 13N	6342	NAVD88 height

DPH-5 Report on Coordinate Reference System - continued

File	Horizontal CRS	EPSG Code	Vertical CRS
13RFP500300.las	NAD83(2011) / UTM zone 13N	6342	NAVD88 height
13RFP500315.las	NAD83(2011) / UTM zone 13N	6342	NAVD88 height
13RFP500330.las	NAD83(2011) / UTM zone 13N	6342	NAVD88 height
13RFP500345.las	NAD83(2011) / UTM zone 13N	6342	NAVD88 height
13RFP500360.las	NAD83(2011) / UTM zone 13N	6342	NAVD88 height
13RFP500375.las	NAD83(2011) / UTM zone 13N	6342	NAVD88 height
13RFP500390.las	NAD83(2011) / UTM zone 13N	6342	NAVD88 height
13RFP500405.las	NAD83(2011) / UTM zone 13N	6342	NAVD88 height
13RFP500420.las	NAD83(2011) / UTM zone 13N	6342	NAVD88 height
13RFP500435.las	NAD83(2011) / UTM zone 13N	6342	NAVD88 height
13RFP500450.las	NAD83(2011) / UTM zone 13N	6342	NAVD88 height
13RFP500465.las	NAD83(2011) / UTM zone 13N	6342	NAVD88 height
13RFP500480.las	NAD83(2011) / UTM zone 13N	6342	NAVD88 height
13RFP500495.las	NAD83(2011) / UTM zone 13N	6342	NAVD88 height
13RFP500510.las	NAD83(2011) / UTM zone 13N	6342	NAVD88 height
13RFP500525.las	NAD83(2011) / UTM zone 13N	6342	NAVD88 height
13RFP500540.las	NAD83(2011) / UTM zone 13N	6342	NAVD88 height
13RFP500555.las	NAD83(2011) / UTM zone 13N	6342	NAVD88 height
13RFP500570.las	NAD83(2011) / UTM zone 13N	6342	NAVD88 height
13RFP500585.las	NAD83(2011) / UTM zone 13N	6342	NAVD88 height
13RFP500600.las	NAD83(2011) / UTM zone 13N	6342	NAVD88 height
13RFP500615.las	NAD83(2011) / UTM zone 13N	6342	NAVD88 height
13RFP500630.las	NAD83(2011) / UTM zone 13N	6342	NAVD88 height
13RFP500645.las	NAD83(2011) / UTM zone 13N	6342	NAVD88 height
13RFP500660.las	NAD83(2011) / UTM zone 13N	6342	NAVD88 height
13RFP500675.las	NAD83(2011) / UTM zone 13N	6342	NAVD88 height
13RFP500690.las	NAD83(2011) / UTM zone 13N	6342	NAVD88 height
13RFP500705.las	NAD83(2011) / UTM zone 13N	6342	NAVD88 height
13RFP500720.las	NAD83(2011) / UTM zone 13N	6342	NAVD88 height
13RFP500735.las	NAD83(2011) / UTM zone 13N	6342	NAVD88 height
13RFP500750.las	NAD83(2011) / UTM zone 13N	6342	NAVD88 height
13RFP500765.las	NAD83(2011) / UTM zone 13N	6342	NAVD88 height

DPH-5 Report on Coordinate Reference System

- continued

File	Horizontal CRS	EPSG Code	Vertical CRS
13RFP500780.las	NAD83(2011) / UTM zone 13N	6342	NAVD88 height
13RFP500795.las	NAD83(2011) / UTM zone 13N	6342	NAVD88 height
13RFP500810.las	NAD83(2011) / UTM zone 13N	6342	NAVD88 height
13RFP500825.las	NAD83(2011) / UTM zone 13N	6342	NAVD88 height
13RFP500840.las	NAD83(2011) / UTM zone 13N	6342	NAVD88 height
13RFP500855.las	NAD83(2011) / UTM zone 13N	6342	NAVD88 height
13RFP500870.las	NAD83(2011) / UTM zone 13N	6342	NAVD88 height
13RFP500885.las	NAD83(2011) / UTM zone 13N	6342	NAVD88 height
13RFP500900.las	NAD83(2011) / UTM zone 13N	6342	NAVD88 height
13RFP500915.las	NAD83(2011) / UTM zone 13N	6342	NAVD88 height
13RFP500930.las	NAD83(2011) / UTM zone 13N	6342	NAVD88 height
13RFP500945.las	NAD83(2011) / UTM zone 13N	6342	NAVD88 height
13RFP500960.las	NAD83(2011) / UTM zone 13N	6342	NAVD88 height
13RFP500975.las	NAD83(2011) / UTM zone 13N	6342	NAVD88 height
13RFP500990.las	NAD83(2011) / UTM zone 13N	6342	NAVD88 height
13RFP515000.las	NAD83(2011) / UTM zone 13N	6342	NAVD88 height
13RFP515015.las	NAD83(2011) / UTM zone 13N	6342	NAVD88 height
13RFP515030.las	NAD83(2011) / UTM zone 13N	6342	NAVD88 height
13RFP515045.las	NAD83(2011) / UTM zone 13N	6342	NAVD88 height
13RFP515060.las	NAD83(2011) / UTM zone 13N	6342	NAVD88 height
13RFP515075.las	NAD83(2011) / UTM zone 13N	6342	NAVD88 height
13RFP515090.las	NAD83(2011) / UTM zone 13N	6342	NAVD88 height
13RFP515105.las	NAD83(2011) / UTM zone 13N	6342	NAVD88 height
13RFP515120.las	NAD83(2011) / UTM zone 13N	6342	NAVD88 height
13RFP515135.las	NAD83(2011) / UTM zone 13N	6342	NAVD88 height
13RFP515150.las	NAD83(2011) / UTM zone 13N	6342	NAVD88 height
13RFP515165.las	NAD83(2011) / UTM zone 13N	6342	NAVD88 height
13RFP515180.las	NAD83(2011) / UTM zone 13N	6342	NAVD88 height
13RFP515195.las	NAD83(2011) / UTM zone 13N	6342	NAVD88 height
13RFP515210.las	NAD83(2011) / UTM zone 13N	6342	NAVD88 height
13RFP515225.las	NAD83(2011) / UTM zone 13N	6342	NAVD88 height
13RFP515240.las	NAD83(2011) / UTM zone 13N	6342	NAVD88 height

DPH-5 Report on Coordinate Reference System - continued

File	Horizontal CRS	EPSG Code	Vertical CRS
13RFP515255.las	NAD83(2011) / UTM zone 13N	6342	NAVD88 height
13RFP515270.las	NAD83(2011) / UTM zone 13N	6342	NAVD88 height
13RFP515285.las	NAD83(2011) / UTM zone 13N	6342	NAVD88 height
13RFP515300.las	NAD83(2011) / UTM zone 13N	6342	NAVD88 height
13RFP515315.las	NAD83(2011) / UTM zone 13N	6342	NAVD88 height
13RFP515330.las	NAD83(2011) / UTM zone 13N	6342	NAVD88 height
13RFP515345.las	NAD83(2011) / UTM zone 13N	6342	NAVD88 height
13RFP515360.las	NAD83(2011) / UTM zone 13N	6342	NAVD88 height
13RFP515375.las	NAD83(2011) / UTM zone 13N	6342	NAVD88 height
13RFP515390.las	NAD83(2011) / UTM zone 13N	6342	NAVD88 height
13RFP515405.las	NAD83(2011) / UTM zone 13N	6342	NAVD88 height
13RFP515420.las	NAD83(2011) / UTM zone 13N	6342	NAVD88 height
13RFP515435.las	NAD83(2011) / UTM zone 13N	6342	NAVD88 height
13RFP515450.las	NAD83(2011) / UTM zone 13N	6342	NAVD88 height
13RFP515465.las	NAD83(2011) / UTM zone 13N	6342	NAVD88 height
13RFP515480.las	NAD83(2011) / UTM zone 13N	6342	NAVD88 height
13RFP515495.las	NAD83(2011) / UTM zone 13N	6342	NAVD88 height
13RFP515510.las	NAD83(2011) / UTM zone 13N	6342	NAVD88 height
13RFP515525.las	NAD83(2011) / UTM zone 13N	6342	NAVD88 height
13RFP515540.las	NAD83(2011) / UTM zone 13N	6342	NAVD88 height
13RFP515555.las	NAD83(2011) / UTM zone 13N	6342	NAVD88 height
13RFP515570.las	NAD83(2011) / UTM zone 13N	6342	NAVD88 height
13RFP515585.las	NAD83(2011) / UTM zone 13N	6342	NAVD88 height
13RFP515600.las	NAD83(2011) / UTM zone 13N	6342	NAVD88 height
13RFP515615.las	NAD83(2011) / UTM zone 13N	6342	NAVD88 height
13RFP515630.las	NAD83(2011) / UTM zone 13N	6342	NAVD88 height
13RFP515645.las	NAD83(2011) / UTM zone 13N	6342	NAVD88 height
13RFP515660.las	NAD83(2011) / UTM zone 13N	6342	NAVD88 height
13RFP515675.las	NAD83(2011) / UTM zone 13N	6342	NAVD88 height
13RFP515690.las	NAD83(2011) / UTM zone 13N	6342	NAVD88 height
13RFP515705.las	NAD83(2011) / UTM zone 13N	6342	NAVD88 height
13RFP515720.las	NAD83(2011) / UTM zone 13N	6342	NAVD88 height

DPH-5 Report on Coordinate Reference System

- continued

File	Horizontal CRS	EPSG Code	Vertical CRS
13RFP515735.las	NAD83(2011) / UTM zone 13N	6342	NAVD88 height
13RFP515750.las	NAD83(2011) / UTM zone 13N	6342	NAVD88 height
13RFP515765.las	NAD83(2011) / UTM zone 13N	6342	NAVD88 height
13RFP515780.las	NAD83(2011) / UTM zone 13N	6342	NAVD88 height
13RFP515795.las	NAD83(2011) / UTM zone 13N	6342	NAVD88 height
13RFP515810.las	NAD83(2011) / UTM zone 13N	6342	NAVD88 height
13RFP515825.las	NAD83(2011) / UTM zone 13N	6342	NAVD88 height
13RFP515840.las	NAD83(2011) / UTM zone 13N	6342	NAVD88 height
13RFP515855.las	NAD83(2011) / UTM zone 13N	6342	NAVD88 height
13RFP515870.las	NAD83(2011) / UTM zone 13N	6342	NAVD88 height
13RFP515885.las	NAD83(2011) / UTM zone 13N	6342	NAVD88 height
13RFP515900.las	NAD83(2011) / UTM zone 13N	6342	NAVD88 height
13RFP515915.las	NAD83(2011) / UTM zone 13N	6342	NAVD88 height
13RFP515930.las	NAD83(2011) / UTM zone 13N	6342	NAVD88 height
13RFP515945.las	NAD83(2011) / UTM zone 13N	6342	NAVD88 height
13RFP515960.las	NAD83(2011) / UTM zone 13N	6342	NAVD88 height
13RFP515975.las	NAD83(2011) / UTM zone 13N	6342	NAVD88 height
13RFP515990.las	NAD83(2011) / UTM zone 13N	6342	NAVD88 height
13RFP530000.las	NAD83(2011) / UTM zone 13N	6342	NAVD88 height
13RFP530015.las	NAD83(2011) / UTM zone 13N	6342	NAVD88 height
13RFP530030.las	NAD83(2011) / UTM zone 13N	6342	NAVD88 height
13RFP530045.las	NAD83(2011) / UTM zone 13N	6342	NAVD88 height
13RFP530060.las	NAD83(2011) / UTM zone 13N	6342	NAVD88 height
13RFP530075.las	NAD83(2011) / UTM zone 13N	6342	NAVD88 height
13RFP530090.las	NAD83(2011) / UTM zone 13N	6342	NAVD88 height
13RFP530105.las	NAD83(2011) / UTM zone 13N	6342	NAVD88 height
13RFP530120.las	NAD83(2011) / UTM zone 13N	6342	NAVD88 height
13RFP530135.las	NAD83(2011) / UTM zone 13N	6342	NAVD88 height
13RFP530150.las	NAD83(2011) / UTM zone 13N	6342	NAVD88 height
13RFP530165.las	NAD83(2011) / UTM zone 13N	6342	NAVD88 height
13RFP530180.las	NAD83(2011) / UTM zone 13N	6342	NAVD88 height
13RFP530195.las	NAD83(2011) / UTM zone 13N	6342	NAVD88 height

DPH-5 Report on Coordinate Reference System

- continued

File	Horizontal CRS	EPSG Code	Vertical CRS
13RFP530210.las	NAD83(2011) / UTM zone 13N	6342	NAVD88 height
13RFP530225.las	NAD83(2011) / UTM zone 13N	6342	NAVD88 height
13RFP530240.las	NAD83(2011) / UTM zone 13N	6342	NAVD88 height
13RFP530255.las	NAD83(2011) / UTM zone 13N	6342	NAVD88 height
13RFP530270.las	NAD83(2011) / UTM zone 13N	6342	NAVD88 height
13RFP530285.las	NAD83(2011) / UTM zone 13N	6342	NAVD88 height
13RFP530300.las	NAD83(2011) / UTM zone 13N	6342	NAVD88 height
13RFP530315.las	NAD83(2011) / UTM zone 13N	6342	NAVD88 height
13RFP530330.las	NAD83(2011) / UTM zone 13N	6342	NAVD88 height
13RFP530345.las	NAD83(2011) / UTM zone 13N	6342	NAVD88 height
13RFP530360.las	NAD83(2011) / UTM zone 13N	6342	NAVD88 height
13RFP530375.las	NAD83(2011) / UTM zone 13N	6342	NAVD88 height
13RFP530390.las	NAD83(2011) / UTM zone 13N	6342	NAVD88 height
13RFP530405.las	NAD83(2011) / UTM zone 13N	6342	NAVD88 height
13RFP530420.las	NAD83(2011) / UTM zone 13N	6342	NAVD88 height
13RFP530435.las	NAD83(2011) / UTM zone 13N	6342	NAVD88 height
13RFP530450.las	NAD83(2011) / UTM zone 13N	6342	NAVD88 height
13RFP530465.las	NAD83(2011) / UTM zone 13N	6342	NAVD88 height
13RFP530480.las	NAD83(2011) / UTM zone 13N	6342	NAVD88 height
13RFP530495.las	NAD83(2011) / UTM zone 13N	6342	NAVD88 height
13RFP530510.las	NAD83(2011) / UTM zone 13N	6342	NAVD88 height
13RFP530525.las	NAD83(2011) / UTM zone 13N	6342	NAVD88 height
13RFP530540.las	NAD83(2011) / UTM zone 13N	6342	NAVD88 height
13RFP530555.las	NAD83(2011) / UTM zone 13N	6342	NAVD88 height
13RFP530570.las	NAD83(2011) / UTM zone 13N	6342	NAVD88 height
13RFP530585.las	NAD83(2011) / UTM zone 13N	6342	NAVD88 height
13RFP530600.las	NAD83(2011) / UTM zone 13N	6342	NAVD88 height
13RFP530615.las	NAD83(2011) / UTM zone 13N	6342	NAVD88 height
13RFP530630.las	NAD83(2011) / UTM zone 13N	6342	NAVD88 height
13RFP530645.las	NAD83(2011) / UTM zone 13N	6342	NAVD88 height
13RFP530660.las	NAD83(2011) / UTM zone 13N	6342	NAVD88 height
13RFP530675.las	NAD83(2011) / UTM zone 13N	6342	NAVD88 height

DPH-5 Report on Coordinate Reference System - continued

File	Horizontal CRS	EPSG Code	Vertical CRS
13RFP530690.las	NAD83(2011) / UTM zone 13N	6342	NAVD88 height
13RFP530705.las	NAD83(2011) / UTM zone 13N	6342	NAVD88 height
13RFP530720.las	NAD83(2011) / UTM zone 13N	6342	NAVD88 height
13RFP530735.las	NAD83(2011) / UTM zone 13N	6342	NAVD88 height
13RFP530750.las	NAD83(2011) / UTM zone 13N	6342	NAVD88 height
13RFP530765.las	NAD83(2011) / UTM zone 13N	6342	NAVD88 height
13RFP530780.las	NAD83(2011) / UTM zone 13N	6342	NAVD88 height
13RFP530795.las	NAD83(2011) / UTM zone 13N	6342	NAVD88 height
13RFP530810.las	NAD83(2011) / UTM zone 13N	6342	NAVD88 height
13RFP530825.las	NAD83(2011) / UTM zone 13N	6342	NAVD88 height
13RFP530840.las	NAD83(2011) / UTM zone 13N	6342	NAVD88 height
13RFP530855.las	NAD83(2011) / UTM zone 13N	6342	NAVD88 height
13RFP530870.las	NAD83(2011) / UTM zone 13N	6342	NAVD88 height
13RFP530885.las	NAD83(2011) / UTM zone 13N	6342	NAVD88 height
13RFP530900.las	NAD83(2011) / UTM zone 13N	6342	NAVD88 height
13RFP530915.las	NAD83(2011) / UTM zone 13N	6342	NAVD88 height
13RFP530930.las	NAD83(2011) / UTM zone 13N	6342	NAVD88 height
13RFP530945.las	NAD83(2011) / UTM zone 13N	6342	NAVD88 height
13RFP530960.las	NAD83(2011) / UTM zone 13N	6342	NAVD88 height
13RFP530975.las	NAD83(2011) / UTM zone 13N	6342	NAVD88 height
13RFP530990.las	NAD83(2011) / UTM zone 13N	6342	NAVD88 height
13RFP545000.las	NAD83(2011) / UTM zone 13N	6342	NAVD88 height
13RFP545015.las	NAD83(2011) / UTM zone 13N	6342	NAVD88 height
13RFP545030.las	NAD83(2011) / UTM zone 13N	6342	NAVD88 height
13RFP545045.las	NAD83(2011) / UTM zone 13N	6342	NAVD88 height
13RFP545060.las	NAD83(2011) / UTM zone 13N	6342	NAVD88 height
13RFP545075.las	NAD83(2011) / UTM zone 13N	6342	NAVD88 height
13RFP545090.las	NAD83(2011) / UTM zone 13N	6342	NAVD88 height
13RFP545105.las	NAD83(2011) / UTM zone 13N	6342	NAVD88 height
13RFP545120.las	NAD83(2011) / UTM zone 13N	6342	NAVD88 height
13RFP545135.las	NAD83(2011) / UTM zone 13N	6342	NAVD88 height
13RFP545150.las	NAD83(2011) / UTM zone 13N	6342	NAVD88 height

DPH-5 Report on Coordinate Reference System - continued

File	Horizontal CRS	EPSG Code	Vertical CRS
13RFP545165.las	NAD83(2011) / UTM zone 13N	6342	NAVD88 height
13RFP545180.las	NAD83(2011) / UTM zone 13N	6342	NAVD88 height
13RFP545195.las	NAD83(2011) / UTM zone 13N	6342	NAVD88 height
13RFP545210.las	NAD83(2011) / UTM zone 13N	6342	NAVD88 height
13RFP545225.las	NAD83(2011) / UTM zone 13N	6342	NAVD88 height
13RFP545240.las	NAD83(2011) / UTM zone 13N	6342	NAVD88 height
13RFP545255.las	NAD83(2011) / UTM zone 13N	6342	NAVD88 height
13RFP545270.las	NAD83(2011) / UTM zone 13N	6342	NAVD88 height
13RFP545285.las	NAD83(2011) / UTM zone 13N	6342	NAVD88 height
13RFP545300.las	NAD83(2011) / UTM zone 13N	6342	NAVD88 height
13RFP545315.las	NAD83(2011) / UTM zone 13N	6342	NAVD88 height
13RFP545330.las	NAD83(2011) / UTM zone 13N	6342	NAVD88 height
13RFP545345.las	NAD83(2011) / UTM zone 13N	6342	NAVD88 height
13RFP545360.las	NAD83(2011) / UTM zone 13N	6342	NAVD88 height
13RFP545375.las	NAD83(2011) / UTM zone 13N	6342	NAVD88 height
13RFP545390.las	NAD83(2011) / UTM zone 13N	6342	NAVD88 height
13RFP545405.las	NAD83(2011) / UTM zone 13N	6342	NAVD88 height
13RFP545420.las	NAD83(2011) / UTM zone 13N	6342	NAVD88 height
13RFP545435.las	NAD83(2011) / UTM zone 13N	6342	NAVD88 height
13RFP545450.las	NAD83(2011) / UTM zone 13N	6342	NAVD88 height
13RFP545465.las	NAD83(2011) / UTM zone 13N	6342	NAVD88 height
13RFP545480.las	NAD83(2011) / UTM zone 13N	6342	NAVD88 height
13RFP545495.las	NAD83(2011) / UTM zone 13N	6342	NAVD88 height
13RFP545510.las	NAD83(2011) / UTM zone 13N	6342	NAVD88 height
13RFP545525.las	NAD83(2011) / UTM zone 13N	6342	NAVD88 height
13RFP545540.las	NAD83(2011) / UTM zone 13N	6342	NAVD88 height
13RFP545555.las	NAD83(2011) / UTM zone 13N	6342	NAVD88 height
13RFP545570.las	NAD83(2011) / UTM zone 13N	6342	NAVD88 height
13RFP545585.las	NAD83(2011) / UTM zone 13N	6342	NAVD88 height
13RFP545600.las	NAD83(2011) / UTM zone 13N	6342	NAVD88 height
13RFP545615.las	NAD83(2011) / UTM zone 13N	6342	NAVD88 height
13RFP545630.las	NAD83(2011) / UTM zone 13N	6342	NAVD88 height

DPH-5 Report on Coordinate Reference System

- continued

File	Horizontal CRS	EPSG Code	Vertical CRS
13RFP545645.las	NAD83(2011) / UTM zone 13N	6342	NAVD88 height
13RFP545660.las	NAD83(2011) / UTM zone 13N	6342	NAVD88 height
13RFP545675.las	NAD83(2011) / UTM zone 13N	6342	NAVD88 height
13RFP545690.las	NAD83(2011) / UTM zone 13N	6342	NAVD88 height
13RFP545705.las	NAD83(2011) / UTM zone 13N	6342	NAVD88 height
13RFP545720.las	NAD83(2011) / UTM zone 13N	6342	NAVD88 height
13RFP545735.las	NAD83(2011) / UTM zone 13N	6342	NAVD88 height
13RFP545750.las	NAD83(2011) / UTM zone 13N	6342	NAVD88 height
13RFP545765.las	NAD83(2011) / UTM zone 13N	6342	NAVD88 height
13RFP545780.las	NAD83(2011) / UTM zone 13N	6342	NAVD88 height
13RFP545795.las	NAD83(2011) / UTM zone 13N	6342	NAVD88 height
13RFP545810.las	NAD83(2011) / UTM zone 13N	6342	NAVD88 height
13RFP545825.las	NAD83(2011) / UTM zone 13N	6342	NAVD88 height
13RFP545840.las	NAD83(2011) / UTM zone 13N	6342	NAVD88 height
13RFP545855.las	NAD83(2011) / UTM zone 13N	6342	NAVD88 height
13RFP545870.las	NAD83(2011) / UTM zone 13N	6342	NAVD88 height
13RFP545885.las	NAD83(2011) / UTM zone 13N	6342	NAVD88 height
13RFP545900.las	NAD83(2011) / UTM zone 13N	6342	NAVD88 height
13RFP545915.las	NAD83(2011) / UTM zone 13N	6342	NAVD88 height
13RFP545930.las	NAD83(2011) / UTM zone 13N	6342	NAVD88 height
13RFP545945.las	NAD83(2011) / UTM zone 13N	6342	NAVD88 height
13RFP545960.las	NAD83(2011) / UTM zone 13N	6342	NAVD88 height
13RFP545975.las	NAD83(2011) / UTM zone 13N	6342	NAVD88 height
13RFP545990.las	NAD83(2011) / UTM zone 13N	6342	NAVD88 height
13RFP560000.las	NAD83(2011) / UTM zone 13N	6342	NAVD88 height
13RFP560015.las	NAD83(2011) / UTM zone 13N	6342	NAVD88 height
13RFP560030.las	NAD83(2011) / UTM zone 13N	6342	NAVD88 height
13RFP560045.las	NAD83(2011) / UTM zone 13N	6342	NAVD88 height
13RFP560060.las	NAD83(2011) / UTM zone 13N	6342	NAVD88 height
13RFP560075.las	NAD83(2011) / UTM zone 13N	6342	NAVD88 height
13RFP560090.las	NAD83(2011) / UTM zone 13N	6342	NAVD88 height
13RFP560105.las	NAD83(2011) / UTM zone 13N	6342	NAVD88 height

DPH-5 Report on Coordinate Reference System

- continued

File	Horizontal CRS	EPSG Code	Vertical CRS
13RFP560120.las	NAD83(2011) / UTM zone 13N	6342	NAVD88 height
13RFP560135.las	NAD83(2011) / UTM zone 13N	6342	NAVD88 height
13RFP560150.las	NAD83(2011) / UTM zone 13N	6342	NAVD88 height
13RFP560165.las	NAD83(2011) / UTM zone 13N	6342	NAVD88 height
13RFP560180.las	NAD83(2011) / UTM zone 13N	6342	NAVD88 height
13RFP560195.las	NAD83(2011) / UTM zone 13N	6342	NAVD88 height
13RFP560210.las	NAD83(2011) / UTM zone 13N	6342	NAVD88 height
13RFP560225.las	NAD83(2011) / UTM zone 13N	6342	NAVD88 height
13RFP560240.las	NAD83(2011) / UTM zone 13N	6342	NAVD88 height
13RFP560255.las	NAD83(2011) / UTM zone 13N	6342	NAVD88 height
13RFP560270.las	NAD83(2011) / UTM zone 13N	6342	NAVD88 height
13RFP560285.las	NAD83(2011) / UTM zone 13N	6342	NAVD88 height
13RFP560300.las	NAD83(2011) / UTM zone 13N	6342	NAVD88 height
13RFP560315.las	NAD83(2011) / UTM zone 13N	6342	NAVD88 height
13RFP560330.las	NAD83(2011) / UTM zone 13N	6342	NAVD88 height
13RFP560345.las	NAD83(2011) / UTM zone 13N	6342	NAVD88 height
13RFP560360.las	NAD83(2011) / UTM zone 13N	6342	NAVD88 height
13RFP560375.las	NAD83(2011) / UTM zone 13N	6342	NAVD88 height
13RFP560390.las	NAD83(2011) / UTM zone 13N	6342	NAVD88 height
13RFP560405.las	NAD83(2011) / UTM zone 13N	6342	NAVD88 height
13RFP560420.las	NAD83(2011) / UTM zone 13N	6342	NAVD88 height
13RFP560435.las	NAD83(2011) / UTM zone 13N	6342	NAVD88 height
13RFP560450.las	NAD83(2011) / UTM zone 13N	6342	NAVD88 height
13RFP560465.las	NAD83(2011) / UTM zone 13N	6342	NAVD88 height
13RFP560480.las	NAD83(2011) / UTM zone 13N	6342	NAVD88 height
13RFP560495.las	NAD83(2011) / UTM zone 13N	6342	NAVD88 height
13RFP560510.las	NAD83(2011) / UTM zone 13N	6342	NAVD88 height
13RFP560525.las	NAD83(2011) / UTM zone 13N	6342	NAVD88 height
13RFP560540.las	NAD83(2011) / UTM zone 13N	6342	NAVD88 height
13RFP560555.las	NAD83(2011) / UTM zone 13N	6342	NAVD88 height
13RFP560570.las	NAD83(2011) / UTM zone 13N	6342	NAVD88 height
13RFP560585.las	NAD83(2011) / UTM zone 13N	6342	NAVD88 height

DPH-5 Report on Coordinate Reference System - continued

File	Horizontal CRS	EPSG Code	Vertical CRS
13RFP560600.las	NAD83(2011) / UTM zone 13N	6342	NAVD88 height
13RFP560615.las	NAD83(2011) / UTM zone 13N	6342	NAVD88 height
13RFP560630.las	NAD83(2011) / UTM zone 13N	6342	NAVD88 height
13RFP560645.las	NAD83(2011) / UTM zone 13N	6342	NAVD88 height
13RFP560660.las	NAD83(2011) / UTM zone 13N	6342	NAVD88 height
13RFP560675.las	NAD83(2011) / UTM zone 13N	6342	NAVD88 height
13RFP560690.las	NAD83(2011) / UTM zone 13N	6342	NAVD88 height
13RFP560705.las	NAD83(2011) / UTM zone 13N	6342	NAVD88 height
13RFP560720.las	NAD83(2011) / UTM zone 13N	6342	NAVD88 height
13RFP560735.las	NAD83(2011) / UTM zone 13N	6342	NAVD88 height
13RFP560750.las	NAD83(2011) / UTM zone 13N	6342	NAVD88 height
13RFP560765.las	NAD83(2011) / UTM zone 13N	6342	NAVD88 height
13RFP560780.las	NAD83(2011) / UTM zone 13N	6342	NAVD88 height
13RFQ005005.las	NAD83(2011) / UTM zone 13N	6342	NAVD88 height
13RFQ020005.las	NAD83(2011) / UTM zone 13N	6342	NAVD88 height
13RFQ035005.las	NAD83(2011) / UTM zone 13N	6342	NAVD88 height
13RFQ050005.las	NAD83(2011) / UTM zone 13N	6342	NAVD88 height
13RFQ065005.las	NAD83(2011) / UTM zone 13N	6342	NAVD88 height
13RFQ080005.las	NAD83(2011) / UTM zone 13N	6342	NAVD88 height
13RFQ095005.las	NAD83(2011) / UTM zone 13N	6342	NAVD88 height
13RFQ110005.las	NAD83(2011) / UTM zone 13N	6342	NAVD88 height
13RFQ125005.las	NAD83(2011) / UTM zone 13N	6342	NAVD88 height
13RFQ140005.las	NAD83(2011) / UTM zone 13N	6342	NAVD88 height
13RFQ155005.las	NAD83(2011) / UTM zone 13N	6342	NAVD88 height
13RFQ170005.las	NAD83(2011) / UTM zone 13N	6342	NAVD88 height
13RFQ185005.las	NAD83(2011) / UTM zone 13N	6342	NAVD88 height
13RFQ200005.las	NAD83(2011) / UTM zone 13N	6342	NAVD88 height
13RFQ215005.las	NAD83(2011) / UTM zone 13N	6342	NAVD88 height
13RFQ230005.las	NAD83(2011) / UTM zone 13N	6342	NAVD88 height
13RFQ245005.las	NAD83(2011) / UTM zone 13N	6342	NAVD88 height
13RFQ260005.las	NAD83(2011) / UTM zone 13N	6342	NAVD88 height
13RFQ275005.las	NAD83(2011) / UTM zone 13N	6342	NAVD88 height

DPH-5 Report on Coordinate Reference System - continued

File	Horizontal CRS	EPSG Code	Vertical CRS
13RFQ290005.las	NAD83(2011) / UTM zone 13N	6342	NAVD88 height
13RFQ305005.las	NAD83(2011) / UTM zone 13N	6342	NAVD88 height
13RFQ320005.las	NAD83(2011) / UTM zone 13N	6342	NAVD88 height
13RFQ335005.las	NAD83(2011) / UTM zone 13N	6342	NAVD88 height
13RFQ350005.las	NAD83(2011) / UTM zone 13N	6342	NAVD88 height
13RFQ365005.las	NAD83(2011) / UTM zone 13N	6342	NAVD88 height
13RFQ380005.las	NAD83(2011) / UTM zone 13N	6342	NAVD88 height
13RFQ395005.las	NAD83(2011) / UTM zone 13N	6342	NAVD88 height
13RFQ410005.las	NAD83(2011) / UTM zone 13N	6342	NAVD88 height
13RFQ425005.las	NAD83(2011) / UTM zone 13N	6342	NAVD88 height
13RFQ440005.las	NAD83(2011) / UTM zone 13N	6342	NAVD88 height
13RFQ455005.las	NAD83(2011) / UTM zone 13N	6342	NAVD88 height
13RFQ470005.las	NAD83(2011) / UTM zone 13N	6342	NAVD88 height
13RFQ485005.las	NAD83(2011) / UTM zone 13N	6342	NAVD88 height
13RFQ500005.las	NAD83(2011) / UTM zone 13N	6342	NAVD88 height
13RFQ515005.las	NAD83(2011) / UTM zone 13N	6342	NAVD88 height
13RFQ530005.las	NAD83(2011) / UTM zone 13N	6342	NAVD88 height
13RFQ545005.las	NAD83(2011) / UTM zone 13N	6342	NAVD88 height

DPH-6 Report on Units of Reference

The USGS Lidar Base Specification Version 1.3 states: "All references to the units of measure 'Feet' and 'Foot' shall specify 'International', 'Intl', 'U.S. Survey', or 'US'."

The purpose of this section is to show the horizontal and vertical units of the LAS files for the lidar data. The project specifications should be reviewed to ensure that the Units listed in this report are as expected.

[Data Source - Y:\Mapping\Projects\65220171_USGS-TX_West_Texas\Production\Final_Client_Deliverables\Lot9_utm13\point_cloud\tilecls](#)

File	Horizontal Unit	Vertical Unit
13REN510745.las	Meter	Meter
13REN525730.las	Meter	Meter
13REN525745.las	Meter	Meter
13REN540730.las	Meter	Meter
13REN540745.las	Meter	Meter
13REN555715.las	Meter	Meter
13REN555730.las	Meter	Meter
13REN555745.las	Meter	Meter
13REN570700.las	Meter	Meter
13REN570715.las	Meter	Meter
13REN570730.las	Meter	Meter
13REN570745.las	Meter	Meter
13REN585670.las	Meter	Meter
13REN585685.las	Meter	Meter
13REN585700.las	Meter	Meter
13REN585715.las	Meter	Meter
13REN585730.las	Meter	Meter
13REN585745.las	Meter	Meter
13REN600670.las	Meter	Meter
13REN600685.las	Meter	Meter
13REN600700.las	Meter	Meter
13REN600715.las	Meter	Meter
13REN600730.las	Meter	Meter
13REN600745.las	Meter	Meter
13REN615655.las	Meter	Meter
13REN615670.las	Meter	Meter
13REN615685.las	Meter	Meter
13REN615700.las	Meter	Meter
13REN615715.las	Meter	Meter
13REN615730.las	Meter	Meter
13REN615745.las	Meter	Meter
13REN630655.las	Meter	Meter
13REN630670.las	Meter	Meter
13REN630685.las	Meter	Meter
13REN630700.las	Meter	Meter
13REN630715.las	Meter	Meter
13REN630730.las	Meter	Meter
13REN630745.las	Meter	Meter
13REN645655.las	Meter	Meter
13REN645670.las	Meter	Meter
13REN645685.las	Meter	Meter
13REN645700.las	Meter	Meter

DPH-6 Report on Units of Reference
- continued

<u>File</u>	<u>Horizontal Unit</u>	<u>Vertical Unit</u>
13REN645715.las	Meter	Meter
13REN645730.las	Meter	Meter
13REN645745.las	Meter	Meter
13REN660655.las	Meter	Meter
13REN660670.las	Meter	Meter
13REN660685.las	Meter	Meter
13REN660700.las	Meter	Meter
13REN660715.las	Meter	Meter
13REN660730.las	Meter	Meter
13REN660745.las	Meter	Meter
13REN675655.las	Meter	Meter
13REN675670.las	Meter	Meter
13REN675685.las	Meter	Meter
13REN675700.las	Meter	Meter
13REN675715.las	Meter	Meter
13REN675730.las	Meter	Meter
13REN675745.las	Meter	Meter
13REN690640.las	Meter	Meter
13REN690655.las	Meter	Meter
13REN690670.las	Meter	Meter
13REN690685.las	Meter	Meter
13REN690700.las	Meter	Meter
13REN690715.las	Meter	Meter
13REN690730.las	Meter	Meter
13REN690745.las	Meter	Meter
13REN705640.las	Meter	Meter
13REN705655.las	Meter	Meter
13REN705670.las	Meter	Meter
13REN705685.las	Meter	Meter
13REN705700.las	Meter	Meter
13REN705715.las	Meter	Meter
13REN705730.las	Meter	Meter
13REN705745.las	Meter	Meter
13REN720625.las	Meter	Meter
13REN720640.las	Meter	Meter
13REN720655.las	Meter	Meter
13REN720670.las	Meter	Meter
13REN720685.las	Meter	Meter
13REN720700.las	Meter	Meter
13REN720715.las	Meter	Meter
13REN720730.las	Meter	Meter
13REN720745.las	Meter	Meter
13REN735610.las	Meter	Meter
13REN735625.las	Meter	Meter
13REN735640.las	Meter	Meter
13REN735655.las	Meter	Meter
13REN735670.las	Meter	Meter

DPH-6 Report on Units of Reference - continued

File	Horizontal Unit	Vertical Unit
13REN735685.las	Meter	Meter
13REN735700.las	Meter	Meter
13REN735715.las	Meter	Meter
13REN735730.las	Meter	Meter
13REN735745.las	Meter	Meter
13REN750580.las	Meter	Meter
13REN750595.las	Meter	Meter
13REN750610.las	Meter	Meter
13REN750625.las	Meter	Meter
13REN750640.las	Meter	Meter
13REN750655.las	Meter	Meter
13REN750670.las	Meter	Meter
13REN750685.las	Meter	Meter
13REN750700.las	Meter	Meter
13REN750715.las	Meter	Meter
13REN750730.las	Meter	Meter
13REN750745.las	Meter	Meter
13REN765565.las	Meter	Meter
13REN765580.las	Meter	Meter
13REN765595.las	Meter	Meter
13REN765610.las	Meter	Meter
13REN765625.las	Meter	Meter
13REN765640.las	Meter	Meter
13REN765655.las	Meter	Meter
13REN765670.las	Meter	Meter
13REN765685.las	Meter	Meter
13REN765700.las	Meter	Meter
13REN765715.las	Meter	Meter
13REN765730.las	Meter	Meter
13REN765745.las	Meter	Meter
13REN780535.las	Meter	Meter
13REN780550.las	Meter	Meter
13REN780565.las	Meter	Meter
13REN780580.las	Meter	Meter
13REN780595.las	Meter	Meter
13REN780610.las	Meter	Meter
13REN780625.las	Meter	Meter
13REN780640.las	Meter	Meter
13REN780655.las	Meter	Meter
13REN780670.las	Meter	Meter
13REN780685.las	Meter	Meter
13REN780700.las	Meter	Meter
13REN780715.las	Meter	Meter
13REN780730.las	Meter	Meter
13REN780745.las	Meter	Meter
13REN795505.las	Meter	Meter
13REN795520.las	Meter	Meter

DPH-6 Report on Units of Reference
- continued

<u>File</u>	<u>Horizontal Unit</u>	<u>Vertical Unit</u>
13REN795535.las	Meter	Meter
13REN795550.las	Meter	Meter
13REN795565.las	Meter	Meter
13REN795580.las	Meter	Meter
13REN795595.las	Meter	Meter
13REN795610.las	Meter	Meter
13REN795625.las	Meter	Meter
13REN795640.las	Meter	Meter
13REN795655.las	Meter	Meter
13REN795670.las	Meter	Meter
13REN795685.las	Meter	Meter
13REN795700.las	Meter	Meter
13REN795715.las	Meter	Meter
13REN795730.las	Meter	Meter
13REN795745.las	Meter	Meter
13REN810505.las	Meter	Meter
13REN810520.las	Meter	Meter
13REN810535.las	Meter	Meter
13REN810550.las	Meter	Meter
13REN810565.las	Meter	Meter
13REN810580.las	Meter	Meter
13REN810595.las	Meter	Meter
13REN810610.las	Meter	Meter
13REN810625.las	Meter	Meter
13REN810640.las	Meter	Meter
13REN810655.las	Meter	Meter
13REN810670.las	Meter	Meter
13REN810685.las	Meter	Meter
13REN810700.las	Meter	Meter
13REN810715.las	Meter	Meter
13REN810730.las	Meter	Meter
13REN810745.las	Meter	Meter
13REN825490.las	Meter	Meter
13REN825505.las	Meter	Meter
13REN825520.las	Meter	Meter
13REN825535.las	Meter	Meter
13REN825550.las	Meter	Meter
13REN825565.las	Meter	Meter
13REN825580.las	Meter	Meter
13REN825595.las	Meter	Meter
13REN825610.las	Meter	Meter
13REN825625.las	Meter	Meter
13REN825640.las	Meter	Meter
13REN825655.las	Meter	Meter
13REN825670.las	Meter	Meter
13REN825685.las	Meter	Meter
13REN825700.las	Meter	Meter

*DPH-6 Report on Units of Reference
- continued*

<u>File</u>	<u>Horizontal Unit</u>	<u>Vertical Unit</u>
13REN825715.las	Meter	Meter
13REN825730.las	Meter	Meter
13REN825745.las	Meter	Meter
13REN840490.las	Meter	Meter
13REN840505.las	Meter	Meter
13REN840520.las	Meter	Meter
13REN840535.las	Meter	Meter
13REN840550.las	Meter	Meter
13REN840565.las	Meter	Meter
13REN840580.las	Meter	Meter
13REN840595.las	Meter	Meter
13REN840610.las	Meter	Meter
13REN840625.las	Meter	Meter
13REN840640.las	Meter	Meter
13REN840655.las	Meter	Meter
13REN840670.las	Meter	Meter
13REN840685.las	Meter	Meter
13REN840700.las	Meter	Meter
13REN840715.las	Meter	Meter
13REN840730.las	Meter	Meter
13REN840745.las	Meter	Meter
13REN855490.las	Meter	Meter
13REN855505.las	Meter	Meter
13REN855520.las	Meter	Meter
13REN855535.las	Meter	Meter
13REN855550.las	Meter	Meter
13REN855565.las	Meter	Meter
13REN855580.las	Meter	Meter
13REN855595.las	Meter	Meter
13REN855610.las	Meter	Meter
13REN855625.las	Meter	Meter
13REN855640.las	Meter	Meter
13REN855655.las	Meter	Meter
13REN855670.las	Meter	Meter
13REN855685.las	Meter	Meter
13REN855700.las	Meter	Meter
13REN855715.las	Meter	Meter
13REN855730.las	Meter	Meter
13REN855745.las	Meter	Meter
13REN855760.las	Meter	Meter
13REN855775.las	Meter	Meter
13REN855790.las	Meter	Meter
13REN855805.las	Meter	Meter
13REN855820.las	Meter	Meter
13REN855835.las	Meter	Meter
13REN855850.las	Meter	Meter
13REN855865.las	Meter	Meter

DPH-6 Report on Units of Reference
- continued

<u>File</u>	<u>Horizontal Unit</u>	<u>Vertical Unit</u>
13REN855880.las	Meter	Meter
13REN855895.las	Meter	Meter
13REN855910.las	Meter	Meter
13REN855925.las	Meter	Meter
13REN855940.las	Meter	Meter
13REN855955.las	Meter	Meter
13REN855970.las	Meter	Meter
13REN855985.las	Meter	Meter
13REN870460.las	Meter	Meter
13REN870475.las	Meter	Meter
13REN870490.las	Meter	Meter
13REN870505.las	Meter	Meter
13REN870520.las	Meter	Meter
13REN870535.las	Meter	Meter
13REN870550.las	Meter	Meter
13REN870565.las	Meter	Meter
13REN870580.las	Meter	Meter
13REN870595.las	Meter	Meter
13REN870610.las	Meter	Meter
13REN870625.las	Meter	Meter
13REN870640.las	Meter	Meter
13REN870655.las	Meter	Meter
13REN870670.las	Meter	Meter
13REN870685.las	Meter	Meter
13REN870700.las	Meter	Meter
13REN870715.las	Meter	Meter
13REN870730.las	Meter	Meter
13REN870745.las	Meter	Meter
13REN870760.las	Meter	Meter
13REN870775.las	Meter	Meter
13REN870790.las	Meter	Meter
13REN870805.las	Meter	Meter
13REN870820.las	Meter	Meter
13REN870835.las	Meter	Meter
13REN870850.las	Meter	Meter
13REN870865.las	Meter	Meter
13REN870880.las	Meter	Meter
13REN870895.las	Meter	Meter
13REN870910.las	Meter	Meter
13REN870925.las	Meter	Meter
13REN870940.las	Meter	Meter
13REN870955.las	Meter	Meter
13REN870970.las	Meter	Meter
13REN870985.las	Meter	Meter
13REN885460.las	Meter	Meter
13REN885475.las	Meter	Meter
13REN885490.las	Meter	Meter

DPH-6 Report on Units of Reference - continued

File	Horizontal Unit	Vertical Unit
13REN885505.las	Meter	Meter
13REN885520.las	Meter	Meter
13REN885535.las	Meter	Meter
13REN885550.las	Meter	Meter
13REN885565.las	Meter	Meter
13REN885580.las	Meter	Meter
13REN885595.las	Meter	Meter
13REN885610.las	Meter	Meter
13REN885625.las	Meter	Meter
13REN885640.las	Meter	Meter
13REN885655.las	Meter	Meter
13REN885670.las	Meter	Meter
13REN885685.las	Meter	Meter
13REN885700.las	Meter	Meter
13REN885715.las	Meter	Meter
13REN885730.las	Meter	Meter
13REN885745.las	Meter	Meter
13REN885760.las	Meter	Meter
13REN885775.las	Meter	Meter
13REN885790.las	Meter	Meter
13REN885805.las	Meter	Meter
13REN885820.las	Meter	Meter
13REN885835.las	Meter	Meter
13REN885850.las	Meter	Meter
13REN885865.las	Meter	Meter
13REN885880.las	Meter	Meter
13REN885895.las	Meter	Meter
13REN885910.las	Meter	Meter
13REN885925.las	Meter	Meter
13REN885940.las	Meter	Meter
13REN885955.las	Meter	Meter
13REN885970.las	Meter	Meter
13REN885985.las	Meter	Meter
13REN900445.las	Meter	Meter
13REN900460.las	Meter	Meter
13REN900475.las	Meter	Meter
13REN900490.las	Meter	Meter
13REN900505.las	Meter	Meter
13REN900520.las	Meter	Meter
13REN900535.las	Meter	Meter
13REN900550.las	Meter	Meter
13REN900565.las	Meter	Meter
13REN900580.las	Meter	Meter
13REN900595.las	Meter	Meter
13REN900610.las	Meter	Meter
13REN900625.las	Meter	Meter
13REN900640.las	Meter	Meter

*DPH-6 Report on Units of Reference
- continued*

<u>File</u>	<u>Horizontal Unit</u>	<u>Vertical Unit</u>
13REN900655.las	Meter	Meter
13REN900670.las	Meter	Meter
13REN900685.las	Meter	Meter
13REN900700.las	Meter	Meter
13REN900715.las	Meter	Meter
13REN900730.las	Meter	Meter
13REN900745.las	Meter	Meter
13REN900760.las	Meter	Meter
13REN900775.las	Meter	Meter
13REN900790.las	Meter	Meter
13REN900805.las	Meter	Meter
13REN900820.las	Meter	Meter
13REN900835.las	Meter	Meter
13REN900850.las	Meter	Meter
13REN900865.las	Meter	Meter
13REN900880.las	Meter	Meter
13REN900895.las	Meter	Meter
13REN900910.las	Meter	Meter
13REN900925.las	Meter	Meter
13REN900940.las	Meter	Meter
13REN900955.las	Meter	Meter
13REN900970.las	Meter	Meter
13REN900985.las	Meter	Meter
13REN915430.las	Meter	Meter
13REN915445.las	Meter	Meter
13REN915460.las	Meter	Meter
13REN915475.las	Meter	Meter
13REN915490.las	Meter	Meter
13REN915505.las	Meter	Meter
13REN915520.las	Meter	Meter
13REN915535.las	Meter	Meter
13REN915550.las	Meter	Meter
13REN915565.las	Meter	Meter
13REN915580.las	Meter	Meter
13REN915595.las	Meter	Meter
13REN915610.las	Meter	Meter
13REN915625.las	Meter	Meter
13REN915640.las	Meter	Meter
13REN915655.las	Meter	Meter
13REN915670.las	Meter	Meter
13REN915685.las	Meter	Meter
13REN915700.las	Meter	Meter
13REN915715.las	Meter	Meter
13REN915730.las	Meter	Meter
13REN915745.las	Meter	Meter
13REN915760.las	Meter	Meter
13REN915775.las	Meter	Meter

*DPH-6 Report on Units of Reference
- continued*

<u>File</u>	<u>Horizontal Unit</u>	<u>Vertical Unit</u>
13REN915790.las	Meter	Meter
13REN915805.las	Meter	Meter
13REN915820.las	Meter	Meter
13REN915835.las	Meter	Meter
13REN915850.las	Meter	Meter
13REN915865.las	Meter	Meter
13REN915880.las	Meter	Meter
13REN915895.las	Meter	Meter
13REN915910.las	Meter	Meter
13REN915925.las	Meter	Meter
13REN915940.las	Meter	Meter
13REN915955.las	Meter	Meter
13REN915970.las	Meter	Meter
13REN915985.las	Meter	Meter
13REN930430.las	Meter	Meter
13REN930445.las	Meter	Meter
13REN930460.las	Meter	Meter
13REN930475.las	Meter	Meter
13REN930490.las	Meter	Meter
13REN930505.las	Meter	Meter
13REN930520.las	Meter	Meter
13REN930535.las	Meter	Meter
13REN930550.las	Meter	Meter
13REN930565.las	Meter	Meter
13REN930580.las	Meter	Meter
13REN930595.las	Meter	Meter
13REN930610.las	Meter	Meter
13REN930625.las	Meter	Meter
13REN930640.las	Meter	Meter
13REN930655.las	Meter	Meter
13REN930670.las	Meter	Meter
13REN930685.las	Meter	Meter
13REN930700.las	Meter	Meter
13REN930715.las	Meter	Meter
13REN930730.las	Meter	Meter
13REN930745.las	Meter	Meter
13REN930760.las	Meter	Meter
13REN930775.las	Meter	Meter
13REN930790.las	Meter	Meter
13REN930805.las	Meter	Meter
13REN930820.las	Meter	Meter
13REN930835.las	Meter	Meter
13REN930850.las	Meter	Meter
13REN930865.las	Meter	Meter
13REN930880.las	Meter	Meter
13REN930895.las	Meter	Meter
13REN930910.las	Meter	Meter

*DPH-6 Report on Units of Reference
- continued*

File	Horizontal Unit	Vertical Unit
13REN930925.las	Meter	Meter
13REN930940.las	Meter	Meter
13REN930955.las	Meter	Meter
13REN930970.las	Meter	Meter
13REN930985.las	Meter	Meter
13REN945415.las	Meter	Meter
13REN945430.las	Meter	Meter
13REN945445.las	Meter	Meter
13REN945460.las	Meter	Meter
13REN945475.las	Meter	Meter
13REN945490.las	Meter	Meter
13REN945505.las	Meter	Meter
13REN945520.las	Meter	Meter
13REN945535.las	Meter	Meter
13REN945550.las	Meter	Meter
13REN945565.las	Meter	Meter
13REN945580.las	Meter	Meter
13REN945595.las	Meter	Meter
13REN945610.las	Meter	Meter
13REN945625.las	Meter	Meter
13REN945640.las	Meter	Meter
13REN945655.las	Meter	Meter
13REN945670.las	Meter	Meter
13REN945685.las	Meter	Meter
13REN945700.las	Meter	Meter
13REN945715.las	Meter	Meter
13REN945730.las	Meter	Meter
13REN945745.las	Meter	Meter
13REN945760.las	Meter	Meter
13REN945775.las	Meter	Meter
13REN945790.las	Meter	Meter
13REN945805.las	Meter	Meter
13REN945820.las	Meter	Meter
13REN945835.las	Meter	Meter
13REN945850.las	Meter	Meter
13REN945865.las	Meter	Meter
13REN945880.las	Meter	Meter
13REN945895.las	Meter	Meter
13REN945910.las	Meter	Meter
13REN945925.las	Meter	Meter
13REN945940.las	Meter	Meter
13REN945955.las	Meter	Meter
13REN945970.las	Meter	Meter
13REN945985.las	Meter	Meter
13REN960415.las	Meter	Meter
13REN960430.las	Meter	Meter
13REN960445.las	Meter	Meter

DPH-6 Report on Units of Reference
- continued

<u>File</u>	<u>Horizontal Unit</u>	<u>Vertical Unit</u>
13REN960460.las	Meter	Meter
13REN960475.las	Meter	Meter
13REN960490.las	Meter	Meter
13REN960505.las	Meter	Meter
13REN960520.las	Meter	Meter
13REN960535.las	Meter	Meter
13REN960550.las	Meter	Meter
13REN960565.las	Meter	Meter
13REN960580.las	Meter	Meter
13REN960595.las	Meter	Meter
13REN960610.las	Meter	Meter
13REN960625.las	Meter	Meter
13REN960640.las	Meter	Meter
13REN960655.las	Meter	Meter
13REN960670.las	Meter	Meter
13REN960685.las	Meter	Meter
13REN960700.las	Meter	Meter
13REN960715.las	Meter	Meter
13REN960730.las	Meter	Meter
13REN960745.las	Meter	Meter
13REN960760.las	Meter	Meter
13REN960775.las	Meter	Meter
13REN960790.las	Meter	Meter
13REN960805.las	Meter	Meter
13REN960820.las	Meter	Meter
13REN960835.las	Meter	Meter
13REN960850.las	Meter	Meter
13REN960865.las	Meter	Meter
13REN960880.las	Meter	Meter
13REN960895.las	Meter	Meter
13REN960910.las	Meter	Meter
13REN960925.las	Meter	Meter
13REN960940.las	Meter	Meter
13REN960955.las	Meter	Meter
13REN960970.las	Meter	Meter
13REN960985.las	Meter	Meter
13REN975400.las	Meter	Meter
13REN975415.las	Meter	Meter
13REN975430.las	Meter	Meter
13REN975445.las	Meter	Meter
13REN975460.las	Meter	Meter
13REN975475.las	Meter	Meter
13REN975490.las	Meter	Meter
13REN975505.las	Meter	Meter
13REN975520.las	Meter	Meter
13REN975535.las	Meter	Meter
13REN975550.las	Meter	Meter

DPH-6 Report on Units of Reference - continued

File	Horizontal Unit	Vertical Unit
13REN975565.las	Meter	Meter
13REN975580.las	Meter	Meter
13REN975595.las	Meter	Meter
13REN975610.las	Meter	Meter
13REN975625.las	Meter	Meter
13REN975640.las	Meter	Meter
13REN975655.las	Meter	Meter
13REN975670.las	Meter	Meter
13REN975685.las	Meter	Meter
13REN975700.las	Meter	Meter
13REN975715.las	Meter	Meter
13REN975730.las	Meter	Meter
13REN975745.las	Meter	Meter
13REN975760.las	Meter	Meter
13REN975775.las	Meter	Meter
13REN975790.las	Meter	Meter
13REN975805.las	Meter	Meter
13REN975820.las	Meter	Meter
13REN975835.las	Meter	Meter
13REN975850.las	Meter	Meter
13REN975865.las	Meter	Meter
13REN975880.las	Meter	Meter
13REN975895.las	Meter	Meter
13REN975910.las	Meter	Meter
13REN975925.las	Meter	Meter
13REN975940.las	Meter	Meter
13REN975955.las	Meter	Meter
13REN975970.las	Meter	Meter
13REN975985.las	Meter	Meter
13REN990400.las	Meter	Meter
13REN990415.las	Meter	Meter
13REN990430.las	Meter	Meter
13REN990445.las	Meter	Meter
13REN990460.las	Meter	Meter
13REN990475.las	Meter	Meter
13REN990490.las	Meter	Meter
13REN990505.las	Meter	Meter
13REN990520.las	Meter	Meter
13REN990535.las	Meter	Meter
13REN990550.las	Meter	Meter
13REN990565.las	Meter	Meter
13REN990580.las	Meter	Meter
13REN990595.las	Meter	Meter
13REN990610.las	Meter	Meter
13REN990625.las	Meter	Meter
13REN990640.las	Meter	Meter
13REN990655.las	Meter	Meter

DPH-6 Report on Units of Reference - continued

File	Horizontal Unit	Vertical Unit
13REN990670.las	Meter	Meter
13REN990685.las	Meter	Meter
13REN990700.las	Meter	Meter
13REN990715.las	Meter	Meter
13REN990730.las	Meter	Meter
13REN990745.las	Meter	Meter
13REN990760.las	Meter	Meter
13REN990775.las	Meter	Meter
13REN990790.las	Meter	Meter
13REN990805.las	Meter	Meter
13REN990820.las	Meter	Meter
13REN990835.las	Meter	Meter
13REN990850.las	Meter	Meter
13REN990865.las	Meter	Meter
13REN990880.las	Meter	Meter
13REN990895.las	Meter	Meter
13REN990910.las	Meter	Meter
13REN990925.las	Meter	Meter
13REN990940.las	Meter	Meter
13REN990955.las	Meter	Meter
13REN990970.las	Meter	Meter
13REN990985.las	Meter	Meter
13REP840840.las	Meter	Meter
13REP840855.las	Meter	Meter
13REP840870.las	Meter	Meter
13REP840885.las	Meter	Meter
13REP840900.las	Meter	Meter
13REP840915.las	Meter	Meter
13REP840930.las	Meter	Meter
13REP840945.las	Meter	Meter
13REP840960.las	Meter	Meter
13REP840975.las	Meter	Meter
13REP840990.las	Meter	Meter
13REP855000.las	Meter	Meter
13REP855015.las	Meter	Meter
13REP855030.las	Meter	Meter
13REP855045.las	Meter	Meter
13REP855060.las	Meter	Meter
13REP855075.las	Meter	Meter
13REP855090.las	Meter	Meter
13REP855105.las	Meter	Meter
13REP855120.las	Meter	Meter
13REP855135.las	Meter	Meter
13REP855150.las	Meter	Meter
13REP855165.las	Meter	Meter
13REP855180.las	Meter	Meter
13REP855195.las	Meter	Meter

DPH-6 Report on Units of Reference - continued

File	Horizontal Unit	Vertical Unit
13REP855210.las	Meter	Meter
13REP855225.las	Meter	Meter
13REP855240.las	Meter	Meter
13REP855255.las	Meter	Meter
13REP855270.las	Meter	Meter
13REP855285.las	Meter	Meter
13REP855300.las	Meter	Meter
13REP855315.las	Meter	Meter
13REP855330.las	Meter	Meter
13REP855345.las	Meter	Meter
13REP855360.las	Meter	Meter
13REP855375.las	Meter	Meter
13REP855390.las	Meter	Meter
13REP855405.las	Meter	Meter
13REP855420.las	Meter	Meter
13REP855435.las	Meter	Meter
13REP855450.las	Meter	Meter
13REP855465.las	Meter	Meter
13REP855480.las	Meter	Meter
13REP855495.las	Meter	Meter
13REP855510.las	Meter	Meter
13REP855525.las	Meter	Meter
13REP855540.las	Meter	Meter
13REP855555.las	Meter	Meter
13REP855570.las	Meter	Meter
13REP855585.las	Meter	Meter
13REP855600.las	Meter	Meter
13REP855615.las	Meter	Meter
13REP855630.las	Meter	Meter
13REP855645.las	Meter	Meter
13REP855660.las	Meter	Meter
13REP855675.las	Meter	Meter
13REP855690.las	Meter	Meter
13REP855705.las	Meter	Meter
13REP855720.las	Meter	Meter
13REP855735.las	Meter	Meter
13REP855750.las	Meter	Meter
13REP855765.las	Meter	Meter
13REP855780.las	Meter	Meter
13REP855795.las	Meter	Meter
13REP855810.las	Meter	Meter
13REP855825.las	Meter	Meter
13REP855840.las	Meter	Meter
13REP855855.las	Meter	Meter
13REP855870.las	Meter	Meter
13REP855885.las	Meter	Meter
13REP855900.las	Meter	Meter

DPH-6 Report on Units of Reference
- continued

File	Horizontal Unit	Vertical Unit
13REP855915.las	Meter	Meter
13REP855930.las	Meter	Meter
13REP855945.las	Meter	Meter
13REP855960.las	Meter	Meter
13REP855975.las	Meter	Meter
13REP855990.las	Meter	Meter
13REP870000.las	Meter	Meter
13REP870015.las	Meter	Meter
13REP870030.las	Meter	Meter
13REP870045.las	Meter	Meter
13REP870060.las	Meter	Meter
13REP870075.las	Meter	Meter
13REP870090.las	Meter	Meter
13REP870105.las	Meter	Meter
13REP870120.las	Meter	Meter
13REP870135.las	Meter	Meter
13REP870150.las	Meter	Meter
13REP870165.las	Meter	Meter
13REP870180.las	Meter	Meter
13REP870195.las	Meter	Meter
13REP870210.las	Meter	Meter
13REP870225.las	Meter	Meter
13REP870240.las	Meter	Meter
13REP870255.las	Meter	Meter
13REP870270.las	Meter	Meter
13REP870285.las	Meter	Meter
13REP870300.las	Meter	Meter
13REP870315.las	Meter	Meter
13REP870330.las	Meter	Meter
13REP870345.las	Meter	Meter
13REP870360.las	Meter	Meter
13REP870375.las	Meter	Meter
13REP870390.las	Meter	Meter
13REP870405.las	Meter	Meter
13REP870420.las	Meter	Meter
13REP870435.las	Meter	Meter
13REP870450.las	Meter	Meter
13REP870465.las	Meter	Meter
13REP870480.las	Meter	Meter
13REP870495.las	Meter	Meter
13REP870510.las	Meter	Meter
13REP870525.las	Meter	Meter
13REP870540.las	Meter	Meter
13REP870555.las	Meter	Meter
13REP870570.las	Meter	Meter
13REP870585.las	Meter	Meter
13REP870600.las	Meter	Meter

DPH-6 Report on Units of Reference - continued

File	Horizontal Unit	Vertical Unit
13REP870615.las	Meter	Meter
13REP870630.las	Meter	Meter
13REP870645.las	Meter	Meter
13REP870660.las	Meter	Meter
13REP870675.las	Meter	Meter
13REP870690.las	Meter	Meter
13REP870705.las	Meter	Meter
13REP870720.las	Meter	Meter
13REP870735.las	Meter	Meter
13REP870750.las	Meter	Meter
13REP870765.las	Meter	Meter
13REP870780.las	Meter	Meter
13REP870795.las	Meter	Meter
13REP870810.las	Meter	Meter
13REP870825.las	Meter	Meter
13REP870840.las	Meter	Meter
13REP870855.las	Meter	Meter
13REP870870.las	Meter	Meter
13REP870885.las	Meter	Meter
13REP870900.las	Meter	Meter
13REP870915.las	Meter	Meter
13REP870930.las	Meter	Meter
13REP870945.las	Meter	Meter
13REP870960.las	Meter	Meter
13REP870975.las	Meter	Meter
13REP870990.las	Meter	Meter
13REP885000.las	Meter	Meter
13REP885015.las	Meter	Meter
13REP885030.las	Meter	Meter
13REP885045.las	Meter	Meter
13REP885060.las	Meter	Meter
13REP885075.las	Meter	Meter
13REP885090.las	Meter	Meter
13REP885105.las	Meter	Meter
13REP885120.las	Meter	Meter
13REP885135.las	Meter	Meter
13REP885150.las	Meter	Meter
13REP885165.las	Meter	Meter
13REP885180.las	Meter	Meter
13REP885195.las	Meter	Meter
13REP885210.las	Meter	Meter
13REP885225.las	Meter	Meter
13REP885240.las	Meter	Meter
13REP885255.las	Meter	Meter
13REP885270.las	Meter	Meter
13REP885285.las	Meter	Meter
13REP885300.las	Meter	Meter

DPH-6 Report on Units of Reference - continued

File	Horizontal Unit	Vertical Unit
13REP885315.las	Meter	Meter
13REP885330.las	Meter	Meter
13REP885345.las	Meter	Meter
13REP885360.las	Meter	Meter
13REP885375.las	Meter	Meter
13REP885390.las	Meter	Meter
13REP885405.las	Meter	Meter
13REP885420.las	Meter	Meter
13REP885435.las	Meter	Meter
13REP885450.las	Meter	Meter
13REP885465.las	Meter	Meter
13REP885480.las	Meter	Meter
13REP885495.las	Meter	Meter
13REP885510.las	Meter	Meter
13REP885525.las	Meter	Meter
13REP885540.las	Meter	Meter
13REP885555.las	Meter	Meter
13REP885570.las	Meter	Meter
13REP885585.las	Meter	Meter
13REP885600.las	Meter	Meter
13REP885615.las	Meter	Meter
13REP885630.las	Meter	Meter
13REP885645.las	Meter	Meter
13REP885660.las	Meter	Meter
13REP885675.las	Meter	Meter
13REP885690.las	Meter	Meter
13REP885705.las	Meter	Meter
13REP885720.las	Meter	Meter
13REP885735.las	Meter	Meter
13REP885750.las	Meter	Meter
13REP885765.las	Meter	Meter
13REP885780.las	Meter	Meter
13REP885795.las	Meter	Meter
13REP885810.las	Meter	Meter
13REP885825.las	Meter	Meter
13REP885840.las	Meter	Meter
13REP885855.las	Meter	Meter
13REP885870.las	Meter	Meter
13REP885885.las	Meter	Meter
13REP885900.las	Meter	Meter
13REP885915.las	Meter	Meter
13REP885930.las	Meter	Meter
13REP885945.las	Meter	Meter
13REP885960.las	Meter	Meter
13REP885975.las	Meter	Meter
13REP885990.las	Meter	Meter
13REP900000.las	Meter	Meter

DPH-6 Report on Units of Reference - continued

File	Horizontal Unit	Vertical Unit
13REP900015.las	Meter	Meter
13REP900030.las	Meter	Meter
13REP900045.las	Meter	Meter
13REP900060.las	Meter	Meter
13REP900075.las	Meter	Meter
13REP900090.las	Meter	Meter
13REP900105.las	Meter	Meter
13REP900120.las	Meter	Meter
13REP900135.las	Meter	Meter
13REP900150.las	Meter	Meter
13REP900165.las	Meter	Meter
13REP900180.las	Meter	Meter
13REP900195.las	Meter	Meter
13REP900210.las	Meter	Meter
13REP900225.las	Meter	Meter
13REP900240.las	Meter	Meter
13REP900255.las	Meter	Meter
13REP900270.las	Meter	Meter
13REP900285.las	Meter	Meter
13REP900300.las	Meter	Meter
13REP900315.las	Meter	Meter
13REP900330.las	Meter	Meter
13REP900345.las	Meter	Meter
13REP900360.las	Meter	Meter
13REP900375.las	Meter	Meter
13REP900390.las	Meter	Meter
13REP900405.las	Meter	Meter
13REP900420.las	Meter	Meter
13REP900435.las	Meter	Meter
13REP900450.las	Meter	Meter
13REP900465.las	Meter	Meter
13REP900480.las	Meter	Meter
13REP900495.las	Meter	Meter
13REP900510.las	Meter	Meter
13REP900525.las	Meter	Meter
13REP900540.las	Meter	Meter
13REP900555.las	Meter	Meter
13REP900570.las	Meter	Meter
13REP900585.las	Meter	Meter
13REP900600.las	Meter	Meter
13REP900615.las	Meter	Meter
13REP900630.las	Meter	Meter
13REP900645.las	Meter	Meter
13REP900660.las	Meter	Meter
13REP900675.las	Meter	Meter
13REP900690.las	Meter	Meter
13REP900705.las	Meter	Meter

DPH-6 Report on Units of Reference - continued

File	Horizontal Unit	Vertical Unit
13REP900720.las	Meter	Meter
13REP900735.las	Meter	Meter
13REP900750.las	Meter	Meter
13REP900765.las	Meter	Meter
13REP900780.las	Meter	Meter
13REP900795.las	Meter	Meter
13REP900810.las	Meter	Meter
13REP900825.las	Meter	Meter
13REP900840.las	Meter	Meter
13REP900855.las	Meter	Meter
13REP900870.las	Meter	Meter
13REP900885.las	Meter	Meter
13REP900900.las	Meter	Meter
13REP900915.las	Meter	Meter
13REP900930.las	Meter	Meter
13REP900945.las	Meter	Meter
13REP900960.las	Meter	Meter
13REP900975.las	Meter	Meter
13REP900990.las	Meter	Meter
13REP915000.las	Meter	Meter
13REP915015.las	Meter	Meter
13REP915030.las	Meter	Meter
13REP915045.las	Meter	Meter
13REP915060.las	Meter	Meter
13REP915075.las	Meter	Meter
13REP915090.las	Meter	Meter
13REP915105.las	Meter	Meter
13REP915120.las	Meter	Meter
13REP915135.las	Meter	Meter
13REP915150.las	Meter	Meter
13REP915165.las	Meter	Meter
13REP915180.las	Meter	Meter
13REP915195.las	Meter	Meter
13REP915210.las	Meter	Meter
13REP915225.las	Meter	Meter
13REP915240.las	Meter	Meter
13REP915255.las	Meter	Meter
13REP915270.las	Meter	Meter
13REP915285.las	Meter	Meter
13REP915300.las	Meter	Meter
13REP915315.las	Meter	Meter
13REP915330.las	Meter	Meter
13REP915345.las	Meter	Meter
13REP915360.las	Meter	Meter
13REP915375.las	Meter	Meter
13REP915390.las	Meter	Meter
13REP915405.las	Meter	Meter

DPH-6 Report on Units of Reference - continued

File	Horizontal Unit	Vertical Unit
13REP915420.las	Meter	Meter
13REP915435.las	Meter	Meter
13REP915450.las	Meter	Meter
13REP915465.las	Meter	Meter
13REP915480.las	Meter	Meter
13REP915495.las	Meter	Meter
13REP915510.las	Meter	Meter
13REP915525.las	Meter	Meter
13REP915540.las	Meter	Meter
13REP915555.las	Meter	Meter
13REP915570.las	Meter	Meter
13REP915585.las	Meter	Meter
13REP915600.las	Meter	Meter
13REP915615.las	Meter	Meter
13REP915630.las	Meter	Meter
13REP915645.las	Meter	Meter
13REP915660.las	Meter	Meter
13REP915675.las	Meter	Meter
13REP915690.las	Meter	Meter
13REP915705.las	Meter	Meter
13REP915720.las	Meter	Meter
13REP915735.las	Meter	Meter
13REP915750.las	Meter	Meter
13REP915765.las	Meter	Meter
13REP915780.las	Meter	Meter
13REP915795.las	Meter	Meter
13REP915810.las	Meter	Meter
13REP915825.las	Meter	Meter
13REP915840.las	Meter	Meter
13REP915855.las	Meter	Meter
13REP915870.las	Meter	Meter
13REP915885.las	Meter	Meter
13REP915900.las	Meter	Meter
13REP915915.las	Meter	Meter
13REP915930.las	Meter	Meter
13REP915945.las	Meter	Meter
13REP915960.las	Meter	Meter
13REP915975.las	Meter	Meter
13REP915990.las	Meter	Meter
13REP930000.las	Meter	Meter
13REP930015.las	Meter	Meter
13REP930030.las	Meter	Meter
13REP930045.las	Meter	Meter
13REP930060.las	Meter	Meter
13REP930075.las	Meter	Meter
13REP930090.las	Meter	Meter
13REP930105.las	Meter	Meter

DPH-6 Report on Units of Reference - continued

File	Horizontal Unit	Vertical Unit
13REP930120.las	Meter	Meter
13REP930135.las	Meter	Meter
13REP930150.las	Meter	Meter
13REP930165.las	Meter	Meter
13REP930180.las	Meter	Meter
13REP930195.las	Meter	Meter
13REP930210.las	Meter	Meter
13REP930225.las	Meter	Meter
13REP930240.las	Meter	Meter
13REP930255.las	Meter	Meter
13REP930270.las	Meter	Meter
13REP930285.las	Meter	Meter
13REP930300.las	Meter	Meter
13REP930315.las	Meter	Meter
13REP930330.las	Meter	Meter
13REP930345.las	Meter	Meter
13REP930360.las	Meter	Meter
13REP930375.las	Meter	Meter
13REP930390.las	Meter	Meter
13REP930405.las	Meter	Meter
13REP930420.las	Meter	Meter
13REP930435.las	Meter	Meter
13REP930450.las	Meter	Meter
13REP930465.las	Meter	Meter
13REP930480.las	Meter	Meter
13REP930495.las	Meter	Meter
13REP930510.las	Meter	Meter
13REP930525.las	Meter	Meter
13REP930540.las	Meter	Meter
13REP930555.las	Meter	Meter
13REP930570.las	Meter	Meter
13REP930585.las	Meter	Meter
13REP930600.las	Meter	Meter
13REP930615.las	Meter	Meter
13REP930630.las	Meter	Meter
13REP930645.las	Meter	Meter
13REP930660.las	Meter	Meter
13REP930675.las	Meter	Meter
13REP930690.las	Meter	Meter
13REP930705.las	Meter	Meter
13REP930720.las	Meter	Meter
13REP930735.las	Meter	Meter
13REP930750.las	Meter	Meter
13REP930765.las	Meter	Meter
13REP930780.las	Meter	Meter
13REP930795.las	Meter	Meter
13REP930810.las	Meter	Meter

DPH-6 Report on Units of Reference - continued

File	Horizontal Unit	Vertical Unit
13REP930825.las	Meter	Meter
13REP930840.las	Meter	Meter
13REP930855.las	Meter	Meter
13REP930870.las	Meter	Meter
13REP930885.las	Meter	Meter
13REP930900.las	Meter	Meter
13REP930915.las	Meter	Meter
13REP930930.las	Meter	Meter
13REP930945.las	Meter	Meter
13REP930960.las	Meter	Meter
13REP930975.las	Meter	Meter
13REP930990.las	Meter	Meter
13REP945000.las	Meter	Meter
13REP945015.las	Meter	Meter
13REP945030.las	Meter	Meter
13REP945045.las	Meter	Meter
13REP945060.las	Meter	Meter
13REP945075.las	Meter	Meter
13REP945090.las	Meter	Meter
13REP945105.las	Meter	Meter
13REP945120.las	Meter	Meter
13REP945135.las	Meter	Meter
13REP945150.las	Meter	Meter
13REP945165.las	Meter	Meter
13REP945180.las	Meter	Meter
13REP945195.las	Meter	Meter
13REP945210.las	Meter	Meter
13REP945225.las	Meter	Meter
13REP945240.las	Meter	Meter
13REP945255.las	Meter	Meter
13REP945270.las	Meter	Meter
13REP945285.las	Meter	Meter
13REP945300.las	Meter	Meter
13REP945315.las	Meter	Meter
13REP945330.las	Meter	Meter
13REP945345.las	Meter	Meter
13REP945360.las	Meter	Meter
13REP945375.las	Meter	Meter
13REP945390.las	Meter	Meter
13REP945405.las	Meter	Meter
13REP945420.las	Meter	Meter
13REP945435.las	Meter	Meter
13REP945450.las	Meter	Meter
13REP945465.las	Meter	Meter
13REP945480.las	Meter	Meter
13REP945495.las	Meter	Meter
13REP945510.las	Meter	Meter

DPH-6 Report on Units of Reference - continued

File	Horizontal Unit	Vertical Unit
13REP945525.las	Meter	Meter
13REP945540.las	Meter	Meter
13REP945555.las	Meter	Meter
13REP945570.las	Meter	Meter
13REP945585.las	Meter	Meter
13REP945600.las	Meter	Meter
13REP945615.las	Meter	Meter
13REP945630.las	Meter	Meter
13REP945645.las	Meter	Meter
13REP945660.las	Meter	Meter
13REP945675.las	Meter	Meter
13REP945690.las	Meter	Meter
13REP945705.las	Meter	Meter
13REP945720.las	Meter	Meter
13REP945735.las	Meter	Meter
13REP945750.las	Meter	Meter
13REP945765.las	Meter	Meter
13REP945780.las	Meter	Meter
13REP945795.las	Meter	Meter
13REP945810.las	Meter	Meter
13REP945825.las	Meter	Meter
13REP945840.las	Meter	Meter
13REP945855.las	Meter	Meter
13REP945870.las	Meter	Meter
13REP945885.las	Meter	Meter
13REP945900.las	Meter	Meter
13REP945915.las	Meter	Meter
13REP945930.las	Meter	Meter
13REP945945.las	Meter	Meter
13REP945960.las	Meter	Meter
13REP945975.las	Meter	Meter
13REP945990.las	Meter	Meter
13REP960000.las	Meter	Meter
13REP960015.las	Meter	Meter
13REP960030.las	Meter	Meter
13REP960045.las	Meter	Meter
13REP960060.las	Meter	Meter
13REP960075.las	Meter	Meter
13REP960090.las	Meter	Meter
13REP960105.las	Meter	Meter
13REP960120.las	Meter	Meter
13REP960135.las	Meter	Meter
13REP960150.las	Meter	Meter
13REP960165.las	Meter	Meter
13REP960180.las	Meter	Meter
13REP960195.las	Meter	Meter
13REP960210.las	Meter	Meter

DPH-6 Report on Units of Reference - continued

File	Horizontal Unit	Vertical Unit
13REP960225.las	Meter	Meter
13REP960240.las	Meter	Meter
13REP960255.las	Meter	Meter
13REP960270.las	Meter	Meter
13REP960285.las	Meter	Meter
13REP960300.las	Meter	Meter
13REP960315.las	Meter	Meter
13REP960330.las	Meter	Meter
13REP960345.las	Meter	Meter
13REP960360.las	Meter	Meter
13REP960375.las	Meter	Meter
13REP960390.las	Meter	Meter
13REP960405.las	Meter	Meter
13REP960420.las	Meter	Meter
13REP960435.las	Meter	Meter
13REP960450.las	Meter	Meter
13REP960465.las	Meter	Meter
13REP960480.las	Meter	Meter
13REP960495.las	Meter	Meter
13REP960510.las	Meter	Meter
13REP960525.las	Meter	Meter
13REP960540.las	Meter	Meter
13REP960555.las	Meter	Meter
13REP960570.las	Meter	Meter
13REP960585.las	Meter	Meter
13REP960600.las	Meter	Meter
13REP960615.las	Meter	Meter
13REP960630.las	Meter	Meter
13REP960645.las	Meter	Meter
13REP960660.las	Meter	Meter
13REP960675.las	Meter	Meter
13REP960690.las	Meter	Meter
13REP960705.las	Meter	Meter
13REP960720.las	Meter	Meter
13REP960735.las	Meter	Meter
13REP960750.las	Meter	Meter
13REP960765.las	Meter	Meter
13REP960780.las	Meter	Meter
13REP960795.las	Meter	Meter
13REP960810.las	Meter	Meter
13REP960825.las	Meter	Meter
13REP960840.las	Meter	Meter
13REP960855.las	Meter	Meter
13REP960870.las	Meter	Meter
13REP960885.las	Meter	Meter
13REP960900.las	Meter	Meter
13REP960915.las	Meter	Meter

DPH-6 Report on Units of Reference - continued

File	Horizontal Unit	Vertical Unit
13REP960930.las	Meter	Meter
13REP960945.las	Meter	Meter
13REP960960.las	Meter	Meter
13REP960975.las	Meter	Meter
13REP960990.las	Meter	Meter
13REP975000.las	Meter	Meter
13REP975015.las	Meter	Meter
13REP975030.las	Meter	Meter
13REP975045.las	Meter	Meter
13REP975060.las	Meter	Meter
13REP975075.las	Meter	Meter
13REP975090.las	Meter	Meter
13REP975105.las	Meter	Meter
13REP975120.las	Meter	Meter
13REP975135.las	Meter	Meter
13REP975150.las	Meter	Meter
13REP975165.las	Meter	Meter
13REP975180.las	Meter	Meter
13REP975195.las	Meter	Meter
13REP975210.las	Meter	Meter
13REP975225.las	Meter	Meter
13REP975240.las	Meter	Meter
13REP975255.las	Meter	Meter
13REP975270.las	Meter	Meter
13REP975285.las	Meter	Meter
13REP975300.las	Meter	Meter
13REP975315.las	Meter	Meter
13REP975330.las	Meter	Meter
13REP975345.las	Meter	Meter
13REP975360.las	Meter	Meter
13REP975375.las	Meter	Meter
13REP975390.las	Meter	Meter
13REP975405.las	Meter	Meter
13REP975420.las	Meter	Meter
13REP975435.las	Meter	Meter
13REP975450.las	Meter	Meter
13REP975465.las	Meter	Meter
13REP975480.las	Meter	Meter
13REP975495.las	Meter	Meter
13REP975510.las	Meter	Meter
13REP975525.las	Meter	Meter
13REP975540.las	Meter	Meter
13REP975555.las	Meter	Meter
13REP975570.las	Meter	Meter
13REP975585.las	Meter	Meter
13REP975600.las	Meter	Meter
13REP975615.las	Meter	Meter

DPH-6 Report on Units of Reference - continued

File	Horizontal Unit	Vertical Unit
13REP975630.las	Meter	Meter
13REP975645.las	Meter	Meter
13REP975660.las	Meter	Meter
13REP975675.las	Meter	Meter
13REP975690.las	Meter	Meter
13REP975705.las	Meter	Meter
13REP975720.las	Meter	Meter
13REP975735.las	Meter	Meter
13REP975750.las	Meter	Meter
13REP975765.las	Meter	Meter
13REP975780.las	Meter	Meter
13REP975795.las	Meter	Meter
13REP975810.las	Meter	Meter
13REP975825.las	Meter	Meter
13REP975840.las	Meter	Meter
13REP975855.las	Meter	Meter
13REP975870.las	Meter	Meter
13REP975885.las	Meter	Meter
13REP975900.las	Meter	Meter
13REP975915.las	Meter	Meter
13REP975930.las	Meter	Meter
13REP975945.las	Meter	Meter
13REP975960.las	Meter	Meter
13REP975975.las	Meter	Meter
13REP975990.las	Meter	Meter
13REP990000.las	Meter	Meter
13REP990015.las	Meter	Meter
13REP990030.las	Meter	Meter
13REP990045.las	Meter	Meter
13REP990060.las	Meter	Meter
13REP990075.las	Meter	Meter
13REP990090.las	Meter	Meter
13REP990105.las	Meter	Meter
13REP990120.las	Meter	Meter
13REP990135.las	Meter	Meter
13REP990150.las	Meter	Meter
13REP990165.las	Meter	Meter
13REP990180.las	Meter	Meter
13REP990195.las	Meter	Meter
13REP990210.las	Meter	Meter
13REP990225.las	Meter	Meter
13REP990240.las	Meter	Meter
13REP990255.las	Meter	Meter
13REP990270.las	Meter	Meter
13REP990285.las	Meter	Meter
13REP990300.las	Meter	Meter
13REP990315.las	Meter	Meter

DPH-6 Report on Units of Reference
- continued

File	Horizontal Unit	Vertical Unit
13REP990330.las	Meter	Meter
13REP990345.las	Meter	Meter
13REP990360.las	Meter	Meter
13REP990375.las	Meter	Meter
13REP990390.las	Meter	Meter
13REP990405.las	Meter	Meter
13REP990420.las	Meter	Meter
13REP990435.las	Meter	Meter
13REP990450.las	Meter	Meter
13REP990465.las	Meter	Meter
13REP990480.las	Meter	Meter
13REP990495.las	Meter	Meter
13REP990510.las	Meter	Meter
13REP990525.las	Meter	Meter
13REP990540.las	Meter	Meter
13REP990555.las	Meter	Meter
13REP990570.las	Meter	Meter
13REP990585.las	Meter	Meter
13REP990600.las	Meter	Meter
13REP990615.las	Meter	Meter
13REP990630.las	Meter	Meter
13REP990645.las	Meter	Meter
13REP990660.las	Meter	Meter
13REP990675.las	Meter	Meter
13REP990690.las	Meter	Meter
13REP990705.las	Meter	Meter
13REP990720.las	Meter	Meter
13REP990735.las	Meter	Meter
13REP990750.las	Meter	Meter
13REP990765.las	Meter	Meter
13REP990780.las	Meter	Meter
13REP990795.las	Meter	Meter
13REP990810.las	Meter	Meter
13REP990825.las	Meter	Meter
13REP990840.las	Meter	Meter
13REP990855.las	Meter	Meter
13REP990870.las	Meter	Meter
13REP990885.las	Meter	Meter
13REP990900.las	Meter	Meter
13REP990915.las	Meter	Meter
13REP990930.las	Meter	Meter
13REP990945.las	Meter	Meter
13REP990960.las	Meter	Meter
13REP990975.las	Meter	Meter
13REP990990.las	Meter	Meter
13REQ840005.las	Meter	Meter
13REQ855005.las	Meter	Meter

*DPH-6 Report on Units of Reference
- continued*

<u>File</u>	<u>Horizontal Unit</u>	<u>Vertical Unit</u>
13REQ870005.las	Meter	Meter
13REQ885005.las	Meter	Meter
13REQ900005.las	Meter	Meter
13REQ915005.las	Meter	Meter
13REQ930005.las	Meter	Meter
13REQ945005.las	Meter	Meter
13REQ960005.las	Meter	Meter
13REQ975005.las	Meter	Meter
13REQ990005.las	Meter	Meter
13RFN005400.las	Meter	Meter
13RFN005415.las	Meter	Meter
13RFN005430.las	Meter	Meter
13RFN005445.las	Meter	Meter
13RFN005460.las	Meter	Meter
13RFN005475.las	Meter	Meter
13RFN005490.las	Meter	Meter
13RFN005505.las	Meter	Meter
13RFN005520.las	Meter	Meter
13RFN005535.las	Meter	Meter
13RFN005550.las	Meter	Meter
13RFN005565.las	Meter	Meter
13RFN005580.las	Meter	Meter
13RFN005595.las	Meter	Meter
13RFN005610.las	Meter	Meter
13RFN005625.las	Meter	Meter
13RFN005640.las	Meter	Meter
13RFN005655.las	Meter	Meter
13RFN005670.las	Meter	Meter
13RFN005685.las	Meter	Meter
13RFN005700.las	Meter	Meter
13RFN005715.las	Meter	Meter
13RFN005730.las	Meter	Meter
13RFN005745.las	Meter	Meter
13RFN005760.las	Meter	Meter
13RFN005775.las	Meter	Meter
13RFN005790.las	Meter	Meter
13RFN005805.las	Meter	Meter
13RFN005820.las	Meter	Meter
13RFN005835.las	Meter	Meter
13RFN005850.las	Meter	Meter
13RFN005865.las	Meter	Meter
13RFN005880.las	Meter	Meter
13RFN005895.las	Meter	Meter
13RFN005910.las	Meter	Meter
13RFN005925.las	Meter	Meter
13RFN005940.las	Meter	Meter
13RFN005955.las	Meter	Meter

DPH-6 Report on Units of Reference - continued

File	Horizontal Unit	Vertical Unit
13RFN005970.las	Meter	Meter
13RFN005985.las	Meter	Meter
13RFN020400.las	Meter	Meter
13RFN020415.las	Meter	Meter
13RFN020430.las	Meter	Meter
13RFN020445.las	Meter	Meter
13RFN020460.las	Meter	Meter
13RFN020475.las	Meter	Meter
13RFN020490.las	Meter	Meter
13RFN020505.las	Meter	Meter
13RFN020520.las	Meter	Meter
13RFN020535.las	Meter	Meter
13RFN020550.las	Meter	Meter
13RFN020565.las	Meter	Meter
13RFN020580.las	Meter	Meter
13RFN020595.las	Meter	Meter
13RFN020610.las	Meter	Meter
13RFN020625.las	Meter	Meter
13RFN020640.las	Meter	Meter
13RFN020655.las	Meter	Meter
13RFN020670.las	Meter	Meter
13RFN020685.las	Meter	Meter
13RFN020700.las	Meter	Meter
13RFN020715.las	Meter	Meter
13RFN020730.las	Meter	Meter
13RFN020745.las	Meter	Meter
13RFN020760.las	Meter	Meter
13RFN020775.las	Meter	Meter
13RFN020790.las	Meter	Meter
13RFN020805.las	Meter	Meter
13RFN020820.las	Meter	Meter
13RFN020835.las	Meter	Meter
13RFN020850.las	Meter	Meter
13RFN020865.las	Meter	Meter
13RFN020880.las	Meter	Meter
13RFN020895.las	Meter	Meter
13RFN020910.las	Meter	Meter
13RFN020925.las	Meter	Meter
13RFN020940.las	Meter	Meter
13RFN020955.las	Meter	Meter
13RFN020970.las	Meter	Meter
13RFN020985.las	Meter	Meter
13RFN035385.las	Meter	Meter
13RFN035400.las	Meter	Meter
13RFN035415.las	Meter	Meter
13RFN035430.las	Meter	Meter
13RFN035445.las	Meter	Meter

*DPH-6 Report on Units of Reference
- continued*

<u>File</u>	<u>Horizontal Unit</u>	<u>Vertical Unit</u>
13RFN035460.las	Meter	Meter
13RFN035475.las	Meter	Meter
13RFN035490.las	Meter	Meter
13RFN035505.las	Meter	Meter
13RFN035520.las	Meter	Meter
13RFN035535.las	Meter	Meter
13RFN035550.las	Meter	Meter
13RFN035565.las	Meter	Meter
13RFN035580.las	Meter	Meter
13RFN035595.las	Meter	Meter
13RFN035610.las	Meter	Meter
13RFN035625.las	Meter	Meter
13RFN035640.las	Meter	Meter
13RFN035655.las	Meter	Meter
13RFN035670.las	Meter	Meter
13RFN035685.las	Meter	Meter
13RFN035700.las	Meter	Meter
13RFN035715.las	Meter	Meter
13RFN035730.las	Meter	Meter
13RFN035745.las	Meter	Meter
13RFN035760.las	Meter	Meter
13RFN035775.las	Meter	Meter
13RFN035790.las	Meter	Meter
13RFN035805.las	Meter	Meter
13RFN035820.las	Meter	Meter
13RFN035835.las	Meter	Meter
13RFN035850.las	Meter	Meter
13RFN035865.las	Meter	Meter
13RFN035880.las	Meter	Meter
13RFN035895.las	Meter	Meter
13RFN035910.las	Meter	Meter
13RFN035925.las	Meter	Meter
13RFN035940.las	Meter	Meter
13RFN035955.las	Meter	Meter
13RFN035970.las	Meter	Meter
13RFN035985.las	Meter	Meter
13RFN050385.las	Meter	Meter
13RFN050400.las	Meter	Meter
13RFN050415.las	Meter	Meter
13RFN050430.las	Meter	Meter
13RFN050445.las	Meter	Meter
13RFN050460.las	Meter	Meter
13RFN050475.las	Meter	Meter
13RFN050490.las	Meter	Meter
13RFN050505.las	Meter	Meter
13RFN050520.las	Meter	Meter
13RFN050535.las	Meter	Meter

DPH-6 Report on Units of Reference
- continued

<u>File</u>	<u>Horizontal Unit</u>	<u>Vertical Unit</u>
13RFN050550.las	Meter	Meter
13RFN050565.las	Meter	Meter
13RFN050580.las	Meter	Meter
13RFN050595.las	Meter	Meter
13RFN050610.las	Meter	Meter
13RFN050625.las	Meter	Meter
13RFN050640.las	Meter	Meter
13RFN050655.las	Meter	Meter
13RFN050670.las	Meter	Meter
13RFN050685.las	Meter	Meter
13RFN050700.las	Meter	Meter
13RFN050715.las	Meter	Meter
13RFN050730.las	Meter	Meter
13RFN050745.las	Meter	Meter
13RFN050760.las	Meter	Meter
13RFN050775.las	Meter	Meter
13RFN050790.las	Meter	Meter
13RFN050805.las	Meter	Meter
13RFN050820.las	Meter	Meter
13RFN050835.las	Meter	Meter
13RFN050850.las	Meter	Meter
13RFN050865.las	Meter	Meter
13RFN050880.las	Meter	Meter
13RFN050895.las	Meter	Meter
13RFN050910.las	Meter	Meter
13RFN050925.las	Meter	Meter
13RFN050940.las	Meter	Meter
13RFN050955.las	Meter	Meter
13RFN050970.las	Meter	Meter
13RFN050985.las	Meter	Meter
13RFN065385.las	Meter	Meter
13RFN065400.las	Meter	Meter
13RFN065415.las	Meter	Meter
13RFN065430.las	Meter	Meter
13RFN065445.las	Meter	Meter
13RFN065460.las	Meter	Meter
13RFN065475.las	Meter	Meter
13RFN065490.las	Meter	Meter
13RFN065505.las	Meter	Meter
13RFN065520.las	Meter	Meter
13RFN065535.las	Meter	Meter
13RFN065550.las	Meter	Meter
13RFN065565.las	Meter	Meter
13RFN065580.las	Meter	Meter
13RFN065595.las	Meter	Meter
13RFN065610.las	Meter	Meter
13RFN065625.las	Meter	Meter

*DPH-6 Report on Units of Reference
- continued*

<u>File</u>	<u>Horizontal Unit</u>	<u>Vertical Unit</u>
13RFN065640.las	Meter	Meter
13RFN065655.las	Meter	Meter
13RFN065670.las	Meter	Meter
13RFN065685.las	Meter	Meter
13RFN065700.las	Meter	Meter
13RFN065715.las	Meter	Meter
13RFN065730.las	Meter	Meter
13RFN065745.las	Meter	Meter
13RFN065760.las	Meter	Meter
13RFN065775.las	Meter	Meter
13RFN065790.las	Meter	Meter
13RFN065805.las	Meter	Meter
13RFN065820.las	Meter	Meter
13RFN065835.las	Meter	Meter
13RFN065850.las	Meter	Meter
13RFN065865.las	Meter	Meter
13RFN065880.las	Meter	Meter
13RFN065895.las	Meter	Meter
13RFN065910.las	Meter	Meter
13RFN065925.las	Meter	Meter
13RFN065940.las	Meter	Meter
13RFN065955.las	Meter	Meter
13RFN065970.las	Meter	Meter
13RFN065985.las	Meter	Meter
13RFN080385.las	Meter	Meter
13RFN080400.las	Meter	Meter
13RFN080415.las	Meter	Meter
13RFN080430.las	Meter	Meter
13RFN080445.las	Meter	Meter
13RFN080460.las	Meter	Meter
13RFN080475.las	Meter	Meter
13RFN080490.las	Meter	Meter
13RFN080505.las	Meter	Meter
13RFN080520.las	Meter	Meter
13RFN080535.las	Meter	Meter
13RFN080550.las	Meter	Meter
13RFN080565.las	Meter	Meter
13RFN080580.las	Meter	Meter
13RFN080595.las	Meter	Meter
13RFN080610.las	Meter	Meter
13RFN080625.las	Meter	Meter
13RFN080640.las	Meter	Meter
13RFN080655.las	Meter	Meter
13RFN080670.las	Meter	Meter
13RFN080685.las	Meter	Meter
13RFN080700.las	Meter	Meter
13RFN080715.las	Meter	Meter

DPH-6 Report on Units of Reference - continued

File	Horizontal Unit	Vertical Unit
13RFN080730.las	Meter	Meter
13RFN080745.las	Meter	Meter
13RFN080760.las	Meter	Meter
13RFN080775.las	Meter	Meter
13RFN080790.las	Meter	Meter
13RFN080805.las	Meter	Meter
13RFN080820.las	Meter	Meter
13RFN080835.las	Meter	Meter
13RFN080850.las	Meter	Meter
13RFN080865.las	Meter	Meter
13RFN080880.las	Meter	Meter
13RFN080895.las	Meter	Meter
13RFN080910.las	Meter	Meter
13RFN080925.las	Meter	Meter
13RFN080940.las	Meter	Meter
13RFN080955.las	Meter	Meter
13RFN080970.las	Meter	Meter
13RFN080985.las	Meter	Meter
13RFN095385.las	Meter	Meter
13RFN095400.las	Meter	Meter
13RFN095415.las	Meter	Meter
13RFN095430.las	Meter	Meter
13RFN095445.las	Meter	Meter
13RFN095460.las	Meter	Meter
13RFN095475.las	Meter	Meter
13RFN095490.las	Meter	Meter
13RFN095505.las	Meter	Meter
13RFN095520.las	Meter	Meter
13RFN095535.las	Meter	Meter
13RFN095550.las	Meter	Meter
13RFN095565.las	Meter	Meter
13RFN095580.las	Meter	Meter
13RFN095595.las	Meter	Meter
13RFN095610.las	Meter	Meter
13RFN095625.las	Meter	Meter
13RFN095640.las	Meter	Meter
13RFN095655.las	Meter	Meter
13RFN095670.las	Meter	Meter
13RFN095685.las	Meter	Meter
13RFN095700.las	Meter	Meter
13RFN095715.las	Meter	Meter
13RFN095730.las	Meter	Meter
13RFN095745.las	Meter	Meter
13RFN095760.las	Meter	Meter
13RFN095775.las	Meter	Meter
13RFN095790.las	Meter	Meter
13RFN095805.las	Meter	Meter

DPH-6 Report on Units of Reference
- continued

<u>File</u>	<u>Horizontal Unit</u>	<u>Vertical Unit</u>
13RFN095820.las	Meter	Meter
13RFN095835.las	Meter	Meter
13RFN095850.las	Meter	Meter
13RFN095865.las	Meter	Meter
13RFN095880.las	Meter	Meter
13RFN095895.las	Meter	Meter
13RFN095910.las	Meter	Meter
13RFN095925.las	Meter	Meter
13RFN095940.las	Meter	Meter
13RFN095955.las	Meter	Meter
13RFN095970.las	Meter	Meter
13RFN095985.las	Meter	Meter
13RFN110385.las	Meter	Meter
13RFN110400.las	Meter	Meter
13RFN110415.las	Meter	Meter
13RFN110430.las	Meter	Meter
13RFN110445.las	Meter	Meter
13RFN110460.las	Meter	Meter
13RFN110475.las	Meter	Meter
13RFN110490.las	Meter	Meter
13RFN110505.las	Meter	Meter
13RFN110520.las	Meter	Meter
13RFN110535.las	Meter	Meter
13RFN110550.las	Meter	Meter
13RFN110565.las	Meter	Meter
13RFN110580.las	Meter	Meter
13RFN110595.las	Meter	Meter
13RFN110610.las	Meter	Meter
13RFN110625.las	Meter	Meter
13RFN110640.las	Meter	Meter
13RFN110655.las	Meter	Meter
13RFN110670.las	Meter	Meter
13RFN110685.las	Meter	Meter
13RFN110700.las	Meter	Meter
13RFN110715.las	Meter	Meter
13RFN110730.las	Meter	Meter
13RFN110745.las	Meter	Meter
13RFN110760.las	Meter	Meter
13RFN110775.las	Meter	Meter
13RFN110790.las	Meter	Meter
13RFN110805.las	Meter	Meter
13RFN110820.las	Meter	Meter
13RFN110835.las	Meter	Meter
13RFN110850.las	Meter	Meter
13RFN110865.las	Meter	Meter
13RFN110880.las	Meter	Meter
13RFN110895.las	Meter	Meter

DPH-6 Report on Units of Reference - continued

File	Horizontal Unit	Vertical Unit
13RFN110910.las	Meter	Meter
13RFN110925.las	Meter	Meter
13RFN110940.las	Meter	Meter
13RFN110955.las	Meter	Meter
13RFN110970.las	Meter	Meter
13RFN110985.las	Meter	Meter
13RFN125370.las	Meter	Meter
13RFN125385.las	Meter	Meter
13RFN125400.las	Meter	Meter
13RFN125415.las	Meter	Meter
13RFN125430.las	Meter	Meter
13RFN125445.las	Meter	Meter
13RFN125460.las	Meter	Meter
13RFN125475.las	Meter	Meter
13RFN125490.las	Meter	Meter
13RFN125505.las	Meter	Meter
13RFN125520.las	Meter	Meter
13RFN125535.las	Meter	Meter
13RFN125550.las	Meter	Meter
13RFN125565.las	Meter	Meter
13RFN125580.las	Meter	Meter
13RFN125595.las	Meter	Meter
13RFN125610.las	Meter	Meter
13RFN125625.las	Meter	Meter
13RFN125640.las	Meter	Meter
13RFN125655.las	Meter	Meter
13RFN125670.las	Meter	Meter
13RFN125685.las	Meter	Meter
13RFN125700.las	Meter	Meter
13RFN125715.las	Meter	Meter
13RFN125730.las	Meter	Meter
13RFN125745.las	Meter	Meter
13RFN125760.las	Meter	Meter
13RFN125775.las	Meter	Meter
13RFN125790.las	Meter	Meter
13RFN125805.las	Meter	Meter
13RFN125820.las	Meter	Meter
13RFN125835.las	Meter	Meter
13RFN125850.las	Meter	Meter
13RFN125865.las	Meter	Meter
13RFN125880.las	Meter	Meter
13RFN125895.las	Meter	Meter
13RFN125910.las	Meter	Meter
13RFN125925.las	Meter	Meter
13RFN125940.las	Meter	Meter
13RFN125955.las	Meter	Meter
13RFN125970.las	Meter	Meter

DPH-6 Report on Units of Reference - continued

File	Horizontal Unit	Vertical Unit
13RFN125985.las	Meter	Meter
13RFN140370.las	Meter	Meter
13RFN140385.las	Meter	Meter
13RFN140400.las	Meter	Meter
13RFN140415.las	Meter	Meter
13RFN140430.las	Meter	Meter
13RFN140445.las	Meter	Meter
13RFN140460.las	Meter	Meter
13RFN140475.las	Meter	Meter
13RFN140490.las	Meter	Meter
13RFN140505.las	Meter	Meter
13RFN140520.las	Meter	Meter
13RFN140535.las	Meter	Meter
13RFN140550.las	Meter	Meter
13RFN140565.las	Meter	Meter
13RFN140580.las	Meter	Meter
13RFN140595.las	Meter	Meter
13RFN140610.las	Meter	Meter
13RFN140625.las	Meter	Meter
13RFN140640.las	Meter	Meter
13RFN140655.las	Meter	Meter
13RFN140670.las	Meter	Meter
13RFN140685.las	Meter	Meter
13RFN140700.las	Meter	Meter
13RFN140715.las	Meter	Meter
13RFN140730.las	Meter	Meter
13RFN140745.las	Meter	Meter
13RFN140760.las	Meter	Meter
13RFN140775.las	Meter	Meter
13RFN140790.las	Meter	Meter
13RFN140805.las	Meter	Meter
13RFN140820.las	Meter	Meter
13RFN140835.las	Meter	Meter
13RFN140850.las	Meter	Meter
13RFN140865.las	Meter	Meter
13RFN140880.las	Meter	Meter
13RFN140895.las	Meter	Meter
13RFN140910.las	Meter	Meter
13RFN140925.las	Meter	Meter
13RFN140940.las	Meter	Meter
13RFN140955.las	Meter	Meter
13RFN140970.las	Meter	Meter
13RFN140985.las	Meter	Meter
13RFN155370.las	Meter	Meter
13RFN155385.las	Meter	Meter
13RFN155400.las	Meter	Meter
13RFN155415.las	Meter	Meter

*DPH-6 Report on Units of Reference
- continued*

<u>File</u>	<u>Horizontal Unit</u>	<u>Vertical Unit</u>
13RFN155430.las	Meter	Meter
13RFN155445.las	Meter	Meter
13RFN155460.las	Meter	Meter
13RFN155475.las	Meter	Meter
13RFN155490.las	Meter	Meter
13RFN155505.las	Meter	Meter
13RFN155520.las	Meter	Meter
13RFN155535.las	Meter	Meter
13RFN155550.las	Meter	Meter
13RFN155565.las	Meter	Meter
13RFN155580.las	Meter	Meter
13RFN155595.las	Meter	Meter
13RFN155610.las	Meter	Meter
13RFN155625.las	Meter	Meter
13RFN155640.las	Meter	Meter
13RFN155655.las	Meter	Meter
13RFN155670.las	Meter	Meter
13RFN155685.las	Meter	Meter
13RFN155700.las	Meter	Meter
13RFN155715.las	Meter	Meter
13RFN155730.las	Meter	Meter
13RFN155745.las	Meter	Meter
13RFN155760.las	Meter	Meter
13RFN155775.las	Meter	Meter
13RFN155790.las	Meter	Meter
13RFN155805.las	Meter	Meter
13RFN155820.las	Meter	Meter
13RFN155835.las	Meter	Meter
13RFN155850.las	Meter	Meter
13RFN155865.las	Meter	Meter
13RFN155880.las	Meter	Meter
13RFN155895.las	Meter	Meter
13RFN155910.las	Meter	Meter
13RFN155925.las	Meter	Meter
13RFN155940.las	Meter	Meter
13RFN155955.las	Meter	Meter
13RFN155970.las	Meter	Meter
13RFN155985.las	Meter	Meter
13RFN170325.las	Meter	Meter
13RFN170340.las	Meter	Meter
13RFN170355.las	Meter	Meter
13RFN170370.las	Meter	Meter
13RFN170385.las	Meter	Meter
13RFN170400.las	Meter	Meter
13RFN170415.las	Meter	Meter
13RFN170430.las	Meter	Meter
13RFN170445.las	Meter	Meter

*DPH-6 Report on Units of Reference
- continued*

File	Horizontal Unit	Vertical Unit
13RFN170460.las	Meter	Meter
13RFN170475.las	Meter	Meter
13RFN170490.las	Meter	Meter
13RFN170505.las	Meter	Meter
13RFN170520.las	Meter	Meter
13RFN170535.las	Meter	Meter
13RFN170550.las	Meter	Meter
13RFN170565.las	Meter	Meter
13RFN170580.las	Meter	Meter
13RFN170595.las	Meter	Meter
13RFN170610.las	Meter	Meter
13RFN170625.las	Meter	Meter
13RFN170640.las	Meter	Meter
13RFN170655.las	Meter	Meter
13RFN170670.las	Meter	Meter
13RFN170685.las	Meter	Meter
13RFN170700.las	Meter	Meter
13RFN170715.las	Meter	Meter
13RFN170730.las	Meter	Meter
13RFN170745.las	Meter	Meter
13RFN170760.las	Meter	Meter
13RFN170775.las	Meter	Meter
13RFN170790.las	Meter	Meter
13RFN170805.las	Meter	Meter
13RFN170820.las	Meter	Meter
13RFN170835.las	Meter	Meter
13RFN170850.las	Meter	Meter
13RFN170865.las	Meter	Meter
13RFN170880.las	Meter	Meter
13RFN170895.las	Meter	Meter
13RFN170910.las	Meter	Meter
13RFN170925.las	Meter	Meter
13RFN170940.las	Meter	Meter
13RFN170955.las	Meter	Meter
13RFN170970.las	Meter	Meter
13RFN170985.las	Meter	Meter
13RFN185325.las	Meter	Meter
13RFN185340.las	Meter	Meter
13RFN185355.las	Meter	Meter
13RFN185370.las	Meter	Meter
13RFN185385.las	Meter	Meter
13RFN185400.las	Meter	Meter
13RFN185415.las	Meter	Meter
13RFN185430.las	Meter	Meter
13RFN185445.las	Meter	Meter
13RFN185460.las	Meter	Meter
13RFN185475.las	Meter	Meter

*DPH-6 Report on Units of Reference
- continued*

<u>File</u>	<u>Horizontal Unit</u>	<u>Vertical Unit</u>
13RFN185490.las	Meter	Meter
13RFN185505.las	Meter	Meter
13RFN185520.las	Meter	Meter
13RFN185535.las	Meter	Meter
13RFN185550.las	Meter	Meter
13RFN185565.las	Meter	Meter
13RFN185580.las	Meter	Meter
13RFN185595.las	Meter	Meter
13RFN185610.las	Meter	Meter
13RFN185625.las	Meter	Meter
13RFN185640.las	Meter	Meter
13RFN185655.las	Meter	Meter
13RFN185670.las	Meter	Meter
13RFN185685.las	Meter	Meter
13RFN185700.las	Meter	Meter
13RFN185715.las	Meter	Meter
13RFN185730.las	Meter	Meter
13RFN185745.las	Meter	Meter
13RFN185760.las	Meter	Meter
13RFN185775.las	Meter	Meter
13RFN185790.las	Meter	Meter
13RFN185805.las	Meter	Meter
13RFN185820.las	Meter	Meter
13RFN185835.las	Meter	Meter
13RFN185850.las	Meter	Meter
13RFN185865.las	Meter	Meter
13RFN185880.las	Meter	Meter
13RFN185895.las	Meter	Meter
13RFN185910.las	Meter	Meter
13RFN185925.las	Meter	Meter
13RFN185940.las	Meter	Meter
13RFN185955.las	Meter	Meter
13RFN185970.las	Meter	Meter
13RFN185985.las	Meter	Meter
13RFN200325.las	Meter	Meter
13RFN200340.las	Meter	Meter
13RFN200355.las	Meter	Meter
13RFN200370.las	Meter	Meter
13RFN200385.las	Meter	Meter
13RFN200400.las	Meter	Meter
13RFN200415.las	Meter	Meter
13RFN200430.las	Meter	Meter
13RFN200445.las	Meter	Meter
13RFN200460.las	Meter	Meter
13RFN200475.las	Meter	Meter
13RFN200490.las	Meter	Meter
13RFN200505.las	Meter	Meter

DPH-6 Report on Units of Reference - continued

File	Horizontal Unit	Vertical Unit
13RFN200520.las	Meter	Meter
13RFN200535.las	Meter	Meter
13RFN200550.las	Meter	Meter
13RFN200565.las	Meter	Meter
13RFN200580.las	Meter	Meter
13RFN200595.las	Meter	Meter
13RFN200610.las	Meter	Meter
13RFN200625.las	Meter	Meter
13RFN200640.las	Meter	Meter
13RFN200655.las	Meter	Meter
13RFN200670.las	Meter	Meter
13RFN200685.las	Meter	Meter
13RFN200700.las	Meter	Meter
13RFN200715.las	Meter	Meter
13RFN200730.las	Meter	Meter
13RFN200745.las	Meter	Meter
13RFN200760.las	Meter	Meter
13RFN200775.las	Meter	Meter
13RFN200790.las	Meter	Meter
13RFN200805.las	Meter	Meter
13RFN200820.las	Meter	Meter
13RFN200835.las	Meter	Meter
13RFN200850.las	Meter	Meter
13RFN200865.las	Meter	Meter
13RFN200880.las	Meter	Meter
13RFN200895.las	Meter	Meter
13RFN200910.las	Meter	Meter
13RFN200925.las	Meter	Meter
13RFN200940.las	Meter	Meter
13RFN200955.las	Meter	Meter
13RFN200970.las	Meter	Meter
13RFN200985.las	Meter	Meter
13RFN215295.las	Meter	Meter
13RFN215310.las	Meter	Meter
13RFN215325.las	Meter	Meter
13RFN215340.las	Meter	Meter
13RFN215355.las	Meter	Meter
13RFN215370.las	Meter	Meter
13RFN215385.las	Meter	Meter
13RFN215400.las	Meter	Meter
13RFN215415.las	Meter	Meter
13RFN215430.las	Meter	Meter
13RFN215445.las	Meter	Meter
13RFN215460.las	Meter	Meter
13RFN215475.las	Meter	Meter
13RFN215490.las	Meter	Meter
13RFN215505.las	Meter	Meter

DPH-6 Report on Units of Reference - continued

File	Horizontal Unit	Vertical Unit
13RFN215520.las	Meter	Meter
13RFN215535.las	Meter	Meter
13RFN215550.las	Meter	Meter
13RFN215565.las	Meter	Meter
13RFN215580.las	Meter	Meter
13RFN215595.las	Meter	Meter
13RFN215610.las	Meter	Meter
13RFN215625.las	Meter	Meter
13RFN215640.las	Meter	Meter
13RFN215655.las	Meter	Meter
13RFN215670.las	Meter	Meter
13RFN215685.las	Meter	Meter
13RFN215700.las	Meter	Meter
13RFN215715.las	Meter	Meter
13RFN215730.las	Meter	Meter
13RFN215745.las	Meter	Meter
13RFN215760.las	Meter	Meter
13RFN215775.las	Meter	Meter
13RFN215790.las	Meter	Meter
13RFN215805.las	Meter	Meter
13RFN215820.las	Meter	Meter
13RFN215835.las	Meter	Meter
13RFN215850.las	Meter	Meter
13RFN215865.las	Meter	Meter
13RFN215880.las	Meter	Meter
13RFN215895.las	Meter	Meter
13RFN215910.las	Meter	Meter
13RFN215925.las	Meter	Meter
13RFN215940.las	Meter	Meter
13RFN215955.las	Meter	Meter
13RFN215970.las	Meter	Meter
13RFN215985.las	Meter	Meter
13RFN230280.las	Meter	Meter
13RFN230295.las	Meter	Meter
13RFN230310.las	Meter	Meter
13RFN230325.las	Meter	Meter
13RFN230340.las	Meter	Meter
13RFN230355.las	Meter	Meter
13RFN230370.las	Meter	Meter
13RFN230385.las	Meter	Meter
13RFN230400.las	Meter	Meter
13RFN230415.las	Meter	Meter
13RFN230430.las	Meter	Meter
13RFN230445.las	Meter	Meter
13RFN230460.las	Meter	Meter
13RFN230475.las	Meter	Meter
13RFN230490.las	Meter	Meter

DPH-6 Report on Units of Reference - continued

File	Horizontal Unit	Vertical Unit
13RFN230505.las	Meter	Meter
13RFN230520.las	Meter	Meter
13RFN230535.las	Meter	Meter
13RFN230550.las	Meter	Meter
13RFN230565.las	Meter	Meter
13RFN230580.las	Meter	Meter
13RFN230595.las	Meter	Meter
13RFN230610.las	Meter	Meter
13RFN230625.las	Meter	Meter
13RFN230640.las	Meter	Meter
13RFN230655.las	Meter	Meter
13RFN230670.las	Meter	Meter
13RFN230685.las	Meter	Meter
13RFN230700.las	Meter	Meter
13RFN230715.las	Meter	Meter
13RFN230730.las	Meter	Meter
13RFN230745.las	Meter	Meter
13RFN230760.las	Meter	Meter
13RFN230775.las	Meter	Meter
13RFN230790.las	Meter	Meter
13RFN230805.las	Meter	Meter
13RFN230820.las	Meter	Meter
13RFN230835.las	Meter	Meter
13RFN230850.las	Meter	Meter
13RFN230865.las	Meter	Meter
13RFN230880.las	Meter	Meter
13RFN230895.las	Meter	Meter
13RFN230910.las	Meter	Meter
13RFN230925.las	Meter	Meter
13RFN230940.las	Meter	Meter
13RFN230955.las	Meter	Meter
13RFN230970.las	Meter	Meter
13RFN230985.las	Meter	Meter
13RFN245280.las	Meter	Meter
13RFN245295.las	Meter	Meter
13RFN245310.las	Meter	Meter
13RFN245325.las	Meter	Meter
13RFN245340.las	Meter	Meter
13RFN245355.las	Meter	Meter
13RFN245370.las	Meter	Meter
13RFN245385.las	Meter	Meter
13RFN245400.las	Meter	Meter
13RFN245415.las	Meter	Meter
13RFN245430.las	Meter	Meter
13RFN245445.las	Meter	Meter
13RFN245460.las	Meter	Meter
13RFN245475.las	Meter	Meter

DPH-6 Report on Units of Reference - continued

File	Horizontal Unit	Vertical Unit
13RFN245490.las	Meter	Meter
13RFN245505.las	Meter	Meter
13RFN245520.las	Meter	Meter
13RFN245535.las	Meter	Meter
13RFN245550.las	Meter	Meter
13RFN245565.las	Meter	Meter
13RFN245580.las	Meter	Meter
13RFN245595.las	Meter	Meter
13RFN245610.las	Meter	Meter
13RFN245625.las	Meter	Meter
13RFN245640.las	Meter	Meter
13RFN245655.las	Meter	Meter
13RFN245670.las	Meter	Meter
13RFN245685.las	Meter	Meter
13RFN245700.las	Meter	Meter
13RFN245715.las	Meter	Meter
13RFN245730.las	Meter	Meter
13RFN245745.las	Meter	Meter
13RFN245760.las	Meter	Meter
13RFN245775.las	Meter	Meter
13RFN245790.las	Meter	Meter
13RFN245805.las	Meter	Meter
13RFN245820.las	Meter	Meter
13RFN245835.las	Meter	Meter
13RFN245850.las	Meter	Meter
13RFN245865.las	Meter	Meter
13RFN245880.las	Meter	Meter
13RFN245895.las	Meter	Meter
13RFN245910.las	Meter	Meter
13RFN245925.las	Meter	Meter
13RFN245940.las	Meter	Meter
13RFN245955.las	Meter	Meter
13RFN245970.las	Meter	Meter
13RFN245985.las	Meter	Meter
13RFN260280.las	Meter	Meter
13RFN260295.las	Meter	Meter
13RFN260310.las	Meter	Meter
13RFN260325.las	Meter	Meter
13RFN260340.las	Meter	Meter
13RFN260355.las	Meter	Meter
13RFN260370.las	Meter	Meter
13RFN260385.las	Meter	Meter
13RFN260400.las	Meter	Meter
13RFN260415.las	Meter	Meter
13RFN260430.las	Meter	Meter
13RFN260445.las	Meter	Meter
13RFN260460.las	Meter	Meter

DPH-6 Report on Units of Reference - continued

File	Horizontal Unit	Vertical Unit
13RFN260475.las	Meter	Meter
13RFN260490.las	Meter	Meter
13RFN260505.las	Meter	Meter
13RFN260520.las	Meter	Meter
13RFN260535.las	Meter	Meter
13RFN260550.las	Meter	Meter
13RFN260565.las	Meter	Meter
13RFN260580.las	Meter	Meter
13RFN260595.las	Meter	Meter
13RFN260610.las	Meter	Meter
13RFN260625.las	Meter	Meter
13RFN260640.las	Meter	Meter
13RFN260655.las	Meter	Meter
13RFN260670.las	Meter	Meter
13RFN260685.las	Meter	Meter
13RFN260700.las	Meter	Meter
13RFN260715.las	Meter	Meter
13RFN260730.las	Meter	Meter
13RFN260745.las	Meter	Meter
13RFN260760.las	Meter	Meter
13RFN260775.las	Meter	Meter
13RFN260790.las	Meter	Meter
13RFN260805.las	Meter	Meter
13RFN260820.las	Meter	Meter
13RFN260835.las	Meter	Meter
13RFN260850.las	Meter	Meter
13RFN260865.las	Meter	Meter
13RFN260880.las	Meter	Meter
13RFN260895.las	Meter	Meter
13RFN260910.las	Meter	Meter
13RFN260925.las	Meter	Meter
13RFN260940.las	Meter	Meter
13RFN260955.las	Meter	Meter
13RFN260970.las	Meter	Meter
13RFN260985.las	Meter	Meter
13RFN275265.las	Meter	Meter
13RFN275280.las	Meter	Meter
13RFN275295.las	Meter	Meter
13RFN275310.las	Meter	Meter
13RFN275325.las	Meter	Meter
13RFN275340.las	Meter	Meter
13RFN275355.las	Meter	Meter
13RFN275370.las	Meter	Meter
13RFN275385.las	Meter	Meter
13RFN275400.las	Meter	Meter
13RFN275415.las	Meter	Meter
13RFN275430.las	Meter	Meter

DPH-6 Report on Units of Reference - continued

File	Horizontal Unit	Vertical Unit
13RFN275445.las	Meter	Meter
13RFN275460.las	Meter	Meter
13RFN275475.las	Meter	Meter
13RFN275490.las	Meter	Meter
13RFN275505.las	Meter	Meter
13RFN275520.las	Meter	Meter
13RFN275535.las	Meter	Meter
13RFN275550.las	Meter	Meter
13RFN275565.las	Meter	Meter
13RFN275580.las	Meter	Meter
13RFN275595.las	Meter	Meter
13RFN275610.las	Meter	Meter
13RFN275625.las	Meter	Meter
13RFN275640.las	Meter	Meter
13RFN275655.las	Meter	Meter
13RFN275670.las	Meter	Meter
13RFN275685.las	Meter	Meter
13RFN275700.las	Meter	Meter
13RFN275715.las	Meter	Meter
13RFN275730.las	Meter	Meter
13RFN275745.las	Meter	Meter
13RFN275760.las	Meter	Meter
13RFN275775.las	Meter	Meter
13RFN275790.las	Meter	Meter
13RFN275805.las	Meter	Meter
13RFN275820.las	Meter	Meter
13RFN275835.las	Meter	Meter
13RFN275850.las	Meter	Meter
13RFN275865.las	Meter	Meter
13RFN275880.las	Meter	Meter
13RFN275895.las	Meter	Meter
13RFN275910.las	Meter	Meter
13RFN275925.las	Meter	Meter
13RFN275940.las	Meter	Meter
13RFN275955.las	Meter	Meter
13RFN275970.las	Meter	Meter
13RFN275985.las	Meter	Meter
13RFN290265.las	Meter	Meter
13RFN290280.las	Meter	Meter
13RFN290295.las	Meter	Meter
13RFN290310.las	Meter	Meter
13RFN290325.las	Meter	Meter
13RFN290340.las	Meter	Meter
13RFN290355.las	Meter	Meter
13RFN290370.las	Meter	Meter
13RFN290385.las	Meter	Meter
13RFN290400.las	Meter	Meter

DPH-6 Report on Units of Reference - continued

File	Horizontal Unit	Vertical Unit
13RFN290415.las	Meter	Meter
13RFN290430.las	Meter	Meter
13RFN290445.las	Meter	Meter
13RFN290460.las	Meter	Meter
13RFN290475.las	Meter	Meter
13RFN290490.las	Meter	Meter
13RFN290505.las	Meter	Meter
13RFN290520.las	Meter	Meter
13RFN290535.las	Meter	Meter
13RFN290550.las	Meter	Meter
13RFN290565.las	Meter	Meter
13RFN290580.las	Meter	Meter
13RFN290595.las	Meter	Meter
13RFN290610.las	Meter	Meter
13RFN290625.las	Meter	Meter
13RFN290640.las	Meter	Meter
13RFN290655.las	Meter	Meter
13RFN290670.las	Meter	Meter
13RFN290685.las	Meter	Meter
13RFN290700.las	Meter	Meter
13RFN290715.las	Meter	Meter
13RFN290730.las	Meter	Meter
13RFN290745.las	Meter	Meter
13RFN290760.las	Meter	Meter
13RFN290775.las	Meter	Meter
13RFN290790.las	Meter	Meter
13RFN290805.las	Meter	Meter
13RFN290820.las	Meter	Meter
13RFN290835.las	Meter	Meter
13RFN290850.las	Meter	Meter
13RFN290865.las	Meter	Meter
13RFN290880.las	Meter	Meter
13RFN290895.las	Meter	Meter
13RFN290910.las	Meter	Meter
13RFN290925.las	Meter	Meter
13RFN290940.las	Meter	Meter
13RFN290955.las	Meter	Meter
13RFN290970.las	Meter	Meter
13RFN290985.las	Meter	Meter
13RFN305250.las	Meter	Meter
13RFN305265.las	Meter	Meter
13RFN305280.las	Meter	Meter
13RFN305295.las	Meter	Meter
13RFN305310.las	Meter	Meter
13RFN305325.las	Meter	Meter
13RFN305340.las	Meter	Meter
13RFN305355.las	Meter	Meter

DPH-6 Report on Units of Reference - continued

File	Horizontal Unit	Vertical Unit
13RFN305370.las	Meter	Meter
13RFN305385.las	Meter	Meter
13RFN305400.las	Meter	Meter
13RFN305415.las	Meter	Meter
13RFN305430.las	Meter	Meter
13RFN305445.las	Meter	Meter
13RFN305460.las	Meter	Meter
13RFN305475.las	Meter	Meter
13RFN305490.las	Meter	Meter
13RFN305505.las	Meter	Meter
13RFN305520.las	Meter	Meter
13RFN305535.las	Meter	Meter
13RFN305550.las	Meter	Meter
13RFN305565.las	Meter	Meter
13RFN305580.las	Meter	Meter
13RFN305595.las	Meter	Meter
13RFN305610.las	Meter	Meter
13RFN305625.las	Meter	Meter
13RFN305640.las	Meter	Meter
13RFN305655.las	Meter	Meter
13RFN305670.las	Meter	Meter
13RFN305685.las	Meter	Meter
13RFN305700.las	Meter	Meter
13RFN305715.las	Meter	Meter
13RFN305730.las	Meter	Meter
13RFN305745.las	Meter	Meter
13RFN305760.las	Meter	Meter
13RFN305775.las	Meter	Meter
13RFN305790.las	Meter	Meter
13RFN305805.las	Meter	Meter
13RFN305820.las	Meter	Meter
13RFN305835.las	Meter	Meter
13RFN305850.las	Meter	Meter
13RFN305865.las	Meter	Meter
13RFN305880.las	Meter	Meter
13RFN305895.las	Meter	Meter
13RFN305910.las	Meter	Meter
13RFN305925.las	Meter	Meter
13RFN305940.las	Meter	Meter
13RFN305955.las	Meter	Meter
13RFN305970.las	Meter	Meter
13RFN305985.las	Meter	Meter
13RFN320250.las	Meter	Meter
13RFN320265.las	Meter	Meter
13RFN320280.las	Meter	Meter
13RFN320295.las	Meter	Meter
13RFN320310.las	Meter	Meter

DPH-6 Report on Units of Reference - continued

File	Horizontal Unit	Vertical Unit
13RFN320325.las	Meter	Meter
13RFN320340.las	Meter	Meter
13RFN320355.las	Meter	Meter
13RFN320370.las	Meter	Meter
13RFN320385.las	Meter	Meter
13RFN320400.las	Meter	Meter
13RFN320415.las	Meter	Meter
13RFN320430.las	Meter	Meter
13RFN320445.las	Meter	Meter
13RFN320460.las	Meter	Meter
13RFN320475.las	Meter	Meter
13RFN320490.las	Meter	Meter
13RFN320505.las	Meter	Meter
13RFN320520.las	Meter	Meter
13RFN320535.las	Meter	Meter
13RFN320550.las	Meter	Meter
13RFN320565.las	Meter	Meter
13RFN320580.las	Meter	Meter
13RFN320595.las	Meter	Meter
13RFN320610.las	Meter	Meter
13RFN320625.las	Meter	Meter
13RFN320640.las	Meter	Meter
13RFN320655.las	Meter	Meter
13RFN320670.las	Meter	Meter
13RFN320685.las	Meter	Meter
13RFN320700.las	Meter	Meter
13RFN320715.las	Meter	Meter
13RFN320730.las	Meter	Meter
13RFN320745.las	Meter	Meter
13RFN320760.las	Meter	Meter
13RFN320775.las	Meter	Meter
13RFN320790.las	Meter	Meter
13RFN320805.las	Meter	Meter
13RFN320820.las	Meter	Meter
13RFN320835.las	Meter	Meter
13RFN320850.las	Meter	Meter
13RFN320865.las	Meter	Meter
13RFN320880.las	Meter	Meter
13RFN320895.las	Meter	Meter
13RFN320910.las	Meter	Meter
13RFN320925.las	Meter	Meter
13RFN320940.las	Meter	Meter
13RFN320955.las	Meter	Meter
13RFN320970.las	Meter	Meter
13RFN320985.las	Meter	Meter
13RFN335265.las	Meter	Meter
13RFN335280.las	Meter	Meter

*DPH-6 Report on Units of Reference
- continued*

File	Horizontal Unit	Vertical Unit
13RFN335295.las	Meter	Meter
13RFN335310.las	Meter	Meter
13RFN335325.las	Meter	Meter
13RFN335340.las	Meter	Meter
13RFN335355.las	Meter	Meter
13RFN335370.las	Meter	Meter
13RFN335385.las	Meter	Meter
13RFN335400.las	Meter	Meter
13RFN335415.las	Meter	Meter
13RFN335430.las	Meter	Meter
13RFN335445.las	Meter	Meter
13RFN335460.las	Meter	Meter
13RFN335475.las	Meter	Meter
13RFN335490.las	Meter	Meter
13RFN335505.las	Meter	Meter
13RFN335520.las	Meter	Meter
13RFN335535.las	Meter	Meter
13RFN335550.las	Meter	Meter
13RFN335565.las	Meter	Meter
13RFN335580.las	Meter	Meter
13RFN335595.las	Meter	Meter
13RFN335610.las	Meter	Meter
13RFN335625.las	Meter	Meter
13RFN335640.las	Meter	Meter
13RFN335655.las	Meter	Meter
13RFN335670.las	Meter	Meter
13RFN335685.las	Meter	Meter
13RFN335700.las	Meter	Meter
13RFN335715.las	Meter	Meter
13RFN335730.las	Meter	Meter
13RFN335745.las	Meter	Meter
13RFN335760.las	Meter	Meter
13RFN335775.las	Meter	Meter
13RFN335790.las	Meter	Meter
13RFN335805.las	Meter	Meter
13RFN335820.las	Meter	Meter
13RFN335835.las	Meter	Meter
13RFN335850.las	Meter	Meter
13RFN335865.las	Meter	Meter
13RFN335880.las	Meter	Meter
13RFN335895.las	Meter	Meter
13RFN335910.las	Meter	Meter
13RFN335925.las	Meter	Meter
13RFN335940.las	Meter	Meter
13RFN335955.las	Meter	Meter
13RFN335970.las	Meter	Meter
13RFN335985.las	Meter	Meter

DPH-6 Report on Units of Reference
- continued

File	Horizontal Unit	Vertical Unit
13RFN350250.las	Meter	Meter
13RFN350265.las	Meter	Meter
13RFN350280.las	Meter	Meter
13RFN350295.las	Meter	Meter
13RFN350310.las	Meter	Meter
13RFN350325.las	Meter	Meter
13RFN350340.las	Meter	Meter
13RFN350355.las	Meter	Meter
13RFN350370.las	Meter	Meter
13RFN350385.las	Meter	Meter
13RFN350400.las	Meter	Meter
13RFN350415.las	Meter	Meter
13RFN350430.las	Meter	Meter
13RFN350445.las	Meter	Meter
13RFN350460.las	Meter	Meter
13RFN350475.las	Meter	Meter
13RFN350490.las	Meter	Meter
13RFN350505.las	Meter	Meter
13RFN350520.las	Meter	Meter
13RFN350535.las	Meter	Meter
13RFN350550.las	Meter	Meter
13RFN350565.las	Meter	Meter
13RFN350580.las	Meter	Meter
13RFN350595.las	Meter	Meter
13RFN350610.las	Meter	Meter
13RFN350625.las	Meter	Meter
13RFN350640.las	Meter	Meter
13RFN350655.las	Meter	Meter
13RFN350670.las	Meter	Meter
13RFN350685.las	Meter	Meter
13RFN350700.las	Meter	Meter
13RFN350715.las	Meter	Meter
13RFN350730.las	Meter	Meter
13RFN350745.las	Meter	Meter
13RFN350760.las	Meter	Meter
13RFN350775.las	Meter	Meter
13RFN350790.las	Meter	Meter
13RFN350805.las	Meter	Meter
13RFN350820.las	Meter	Meter
13RFN350835.las	Meter	Meter
13RFN350850.las	Meter	Meter
13RFN350865.las	Meter	Meter
13RFN350880.las	Meter	Meter
13RFN350895.las	Meter	Meter
13RFN350910.las	Meter	Meter
13RFN350925.las	Meter	Meter
13RFN350940.las	Meter	Meter

DPH-6 Report on Units of Reference - continued

File	Horizontal Unit	Vertical Unit
13RFN350955.las	Meter	Meter
13RFN350970.las	Meter	Meter
13RFN350985.las	Meter	Meter
13RFN365250.las	Meter	Meter
13RFN365265.las	Meter	Meter
13RFN365280.las	Meter	Meter
13RFN365295.las	Meter	Meter
13RFN365310.las	Meter	Meter
13RFN365325.las	Meter	Meter
13RFN365340.las	Meter	Meter
13RFN365355.las	Meter	Meter
13RFN365370.las	Meter	Meter
13RFN365385.las	Meter	Meter
13RFN365400.las	Meter	Meter
13RFN365415.las	Meter	Meter
13RFN365430.las	Meter	Meter
13RFN365445.las	Meter	Meter
13RFN365460.las	Meter	Meter
13RFN365475.las	Meter	Meter
13RFN365490.las	Meter	Meter
13RFN365505.las	Meter	Meter
13RFN365520.las	Meter	Meter
13RFN365535.las	Meter	Meter
13RFN365550.las	Meter	Meter
13RFN365565.las	Meter	Meter
13RFN365580.las	Meter	Meter
13RFN365595.las	Meter	Meter
13RFN365610.las	Meter	Meter
13RFN365625.las	Meter	Meter
13RFN365640.las	Meter	Meter
13RFN365655.las	Meter	Meter
13RFN365670.las	Meter	Meter
13RFN365685.las	Meter	Meter
13RFN365700.las	Meter	Meter
13RFN365715.las	Meter	Meter
13RFN365730.las	Meter	Meter
13RFN365745.las	Meter	Meter
13RFN365760.las	Meter	Meter
13RFN365775.las	Meter	Meter
13RFN365790.las	Meter	Meter
13RFN365805.las	Meter	Meter
13RFN365820.las	Meter	Meter
13RFN365835.las	Meter	Meter
13RFN365850.las	Meter	Meter
13RFN365865.las	Meter	Meter
13RFN365880.las	Meter	Meter
13RFN365895.las	Meter	Meter

DPH-6 Report on Units of Reference - continued

File	Horizontal Unit	Vertical Unit
13RFN365910.las	Meter	Meter
13RFN365925.las	Meter	Meter
13RFN365940.las	Meter	Meter
13RFN365955.las	Meter	Meter
13RFN365970.las	Meter	Meter
13RFN365985.las	Meter	Meter
13RFN380250.las	Meter	Meter
13RFN380265.las	Meter	Meter
13RFN380280.las	Meter	Meter
13RFN380295.las	Meter	Meter
13RFN380310.las	Meter	Meter
13RFN380325.las	Meter	Meter
13RFN380340.las	Meter	Meter
13RFN380355.las	Meter	Meter
13RFN380370.las	Meter	Meter
13RFN380385.las	Meter	Meter
13RFN380400.las	Meter	Meter
13RFN380415.las	Meter	Meter
13RFN380430.las	Meter	Meter
13RFN380445.las	Meter	Meter
13RFN380460.las	Meter	Meter
13RFN380475.las	Meter	Meter
13RFN380490.las	Meter	Meter
13RFN380505.las	Meter	Meter
13RFN380520.las	Meter	Meter
13RFN380535.las	Meter	Meter
13RFN380550.las	Meter	Meter
13RFN380565.las	Meter	Meter
13RFN380580.las	Meter	Meter
13RFN380595.las	Meter	Meter
13RFN380610.las	Meter	Meter
13RFN380625.las	Meter	Meter
13RFN380640.las	Meter	Meter
13RFN380655.las	Meter	Meter
13RFN380670.las	Meter	Meter
13RFN380685.las	Meter	Meter
13RFN380700.las	Meter	Meter
13RFN380715.las	Meter	Meter
13RFN380730.las	Meter	Meter
13RFN380745.las	Meter	Meter
13RFN380760.las	Meter	Meter
13RFN380775.las	Meter	Meter
13RFN380790.las	Meter	Meter
13RFN380805.las	Meter	Meter
13RFN380820.las	Meter	Meter
13RFN380835.las	Meter	Meter
13RFN380850.las	Meter	Meter

DPH-6 Report on Units of Reference - continued

File	Horizontal Unit	Vertical Unit
13RFN380865.las	Meter	Meter
13RFN380880.las	Meter	Meter
13RFN380895.las	Meter	Meter
13RFN380910.las	Meter	Meter
13RFN380925.las	Meter	Meter
13RFN380940.las	Meter	Meter
13RFN380955.las	Meter	Meter
13RFN380970.las	Meter	Meter
13RFN380985.las	Meter	Meter
13RFN395235.las	Meter	Meter
13RFN395250.las	Meter	Meter
13RFN395265.las	Meter	Meter
13RFN395280.las	Meter	Meter
13RFN395295.las	Meter	Meter
13RFN395310.las	Meter	Meter
13RFN395325.las	Meter	Meter
13RFN395340.las	Meter	Meter
13RFN395355.las	Meter	Meter
13RFN395370.las	Meter	Meter
13RFN395385.las	Meter	Meter
13RFN395400.las	Meter	Meter
13RFN395415.las	Meter	Meter
13RFN395430.las	Meter	Meter
13RFN395445.las	Meter	Meter
13RFN395460.las	Meter	Meter
13RFN395475.las	Meter	Meter
13RFN395490.las	Meter	Meter
13RFN395505.las	Meter	Meter
13RFN395520.las	Meter	Meter
13RFN395535.las	Meter	Meter
13RFN395550.las	Meter	Meter
13RFN395565.las	Meter	Meter
13RFN395580.las	Meter	Meter
13RFN395595.las	Meter	Meter
13RFN395610.las	Meter	Meter
13RFN395625.las	Meter	Meter
13RFN395640.las	Meter	Meter
13RFN395655.las	Meter	Meter
13RFN395670.las	Meter	Meter
13RFN395685.las	Meter	Meter
13RFN395700.las	Meter	Meter
13RFN395715.las	Meter	Meter
13RFN395730.las	Meter	Meter
13RFN395745.las	Meter	Meter
13RFN395760.las	Meter	Meter
13RFN395775.las	Meter	Meter
13RFN395790.las	Meter	Meter

DPH-6 Report on Units of Reference - continued

File	Horizontal Unit	Vertical Unit
13RFN395805.las	Meter	Meter
13RFN395820.las	Meter	Meter
13RFN395835.las	Meter	Meter
13RFN395850.las	Meter	Meter
13RFN395865.las	Meter	Meter
13RFN395880.las	Meter	Meter
13RFN395895.las	Meter	Meter
13RFN395910.las	Meter	Meter
13RFN395925.las	Meter	Meter
13RFN395940.las	Meter	Meter
13RFN395955.las	Meter	Meter
13RFN395970.las	Meter	Meter
13RFN395985.las	Meter	Meter
13RFN410235.las	Meter	Meter
13RFN410250.las	Meter	Meter
13RFN410265.las	Meter	Meter
13RFN410280.las	Meter	Meter
13RFN410295.las	Meter	Meter
13RFN410310.las	Meter	Meter
13RFN410325.las	Meter	Meter
13RFN410340.las	Meter	Meter
13RFN410355.las	Meter	Meter
13RFN410370.las	Meter	Meter
13RFN410385.las	Meter	Meter
13RFN410400.las	Meter	Meter
13RFN410415.las	Meter	Meter
13RFN410430.las	Meter	Meter
13RFN410445.las	Meter	Meter
13RFN410460.las	Meter	Meter
13RFN410475.las	Meter	Meter
13RFN410490.las	Meter	Meter
13RFN410505.las	Meter	Meter
13RFN410520.las	Meter	Meter
13RFN410535.las	Meter	Meter
13RFN410550.las	Meter	Meter
13RFN410565.las	Meter	Meter
13RFN410580.las	Meter	Meter
13RFN410595.las	Meter	Meter
13RFN410610.las	Meter	Meter
13RFN410625.las	Meter	Meter
13RFN410640.las	Meter	Meter
13RFN410655.las	Meter	Meter
13RFN410670.las	Meter	Meter
13RFN410685.las	Meter	Meter
13RFN410700.las	Meter	Meter
13RFN410715.las	Meter	Meter
13RFN410730.las	Meter	Meter

*DPH-6 Report on Units of Reference
- continued*

<u>File</u>	<u>Horizontal Unit</u>	<u>Vertical Unit</u>
13RFN410745.las	Meter	Meter
13RFN410760.las	Meter	Meter
13RFN410775.las	Meter	Meter
13RFN410790.las	Meter	Meter
13RFN410805.las	Meter	Meter
13RFN410820.las	Meter	Meter
13RFN410835.las	Meter	Meter
13RFN410850.las	Meter	Meter
13RFN410865.las	Meter	Meter
13RFN410880.las	Meter	Meter
13RFN410895.las	Meter	Meter
13RFN410910.las	Meter	Meter
13RFN410925.las	Meter	Meter
13RFN410940.las	Meter	Meter
13RFN410955.las	Meter	Meter
13RFN410970.las	Meter	Meter
13RFN410985.las	Meter	Meter
13RFN425220.las	Meter	Meter
13RFN425235.las	Meter	Meter
13RFN425250.las	Meter	Meter
13RFN425265.las	Meter	Meter
13RFN425280.las	Meter	Meter
13RFN425295.las	Meter	Meter
13RFN425310.las	Meter	Meter
13RFN425325.las	Meter	Meter
13RFN425340.las	Meter	Meter
13RFN425355.las	Meter	Meter
13RFN425370.las	Meter	Meter
13RFN425385.las	Meter	Meter
13RFN425400.las	Meter	Meter
13RFN425415.las	Meter	Meter
13RFN425430.las	Meter	Meter
13RFN425445.las	Meter	Meter
13RFN425460.las	Meter	Meter
13RFN425475.las	Meter	Meter
13RFN425490.las	Meter	Meter
13RFN425505.las	Meter	Meter
13RFN425520.las	Meter	Meter
13RFN425535.las	Meter	Meter
13RFN425550.las	Meter	Meter
13RFN425565.las	Meter	Meter
13RFN425580.las	Meter	Meter
13RFN425595.las	Meter	Meter
13RFN425610.las	Meter	Meter
13RFN425625.las	Meter	Meter
13RFN425640.las	Meter	Meter
13RFN425655.las	Meter	Meter

DPH-6 Report on Units of Reference - continued

File	Horizontal Unit	Vertical Unit
13RFN425670.las	Meter	Meter
13RFN425685.las	Meter	Meter
13RFN425700.las	Meter	Meter
13RFN425715.las	Meter	Meter
13RFN425730.las	Meter	Meter
13RFN425745.las	Meter	Meter
13RFN425760.las	Meter	Meter
13RFN425775.las	Meter	Meter
13RFN425790.las	Meter	Meter
13RFN425805.las	Meter	Meter
13RFN425820.las	Meter	Meter
13RFN425835.las	Meter	Meter
13RFN425850.las	Meter	Meter
13RFN425865.las	Meter	Meter
13RFN425880.las	Meter	Meter
13RFN425895.las	Meter	Meter
13RFN425910.las	Meter	Meter
13RFN425925.las	Meter	Meter
13RFN425940.las	Meter	Meter
13RFN425955.las	Meter	Meter
13RFN425970.las	Meter	Meter
13RFN425985.las	Meter	Meter
13RFN440205.las	Meter	Meter
13RFN440220.las	Meter	Meter
13RFN440235.las	Meter	Meter
13RFN440250.las	Meter	Meter
13RFN440265.las	Meter	Meter
13RFN440280.las	Meter	Meter
13RFN440295.las	Meter	Meter
13RFN440310.las	Meter	Meter
13RFN440325.las	Meter	Meter
13RFN440340.las	Meter	Meter
13RFN440355.las	Meter	Meter
13RFN440370.las	Meter	Meter
13RFN440385.las	Meter	Meter
13RFN440400.las	Meter	Meter
13RFN440415.las	Meter	Meter
13RFN440430.las	Meter	Meter
13RFN440445.las	Meter	Meter
13RFN440460.las	Meter	Meter
13RFN440475.las	Meter	Meter
13RFN440490.las	Meter	Meter
13RFN440505.las	Meter	Meter
13RFN440520.las	Meter	Meter
13RFN440535.las	Meter	Meter
13RFN440550.las	Meter	Meter
13RFN440565.las	Meter	Meter

DPH-6 Report on Units of Reference - continued

File	Horizontal Unit	Vertical Unit
13RFN440580.las	Meter	Meter
13RFN440595.las	Meter	Meter
13RFN440610.las	Meter	Meter
13RFN440625.las	Meter	Meter
13RFN440640.las	Meter	Meter
13RFN440655.las	Meter	Meter
13RFN440670.las	Meter	Meter
13RFN440685.las	Meter	Meter
13RFN440700.las	Meter	Meter
13RFN440715.las	Meter	Meter
13RFN440730.las	Meter	Meter
13RFN440745.las	Meter	Meter
13RFN440760.las	Meter	Meter
13RFN440775.las	Meter	Meter
13RFN440790.las	Meter	Meter
13RFN440805.las	Meter	Meter
13RFN440820.las	Meter	Meter
13RFN440835.las	Meter	Meter
13RFN440850.las	Meter	Meter
13RFN440865.las	Meter	Meter
13RFN440880.las	Meter	Meter
13RFN440895.las	Meter	Meter
13RFN440910.las	Meter	Meter
13RFN440925.las	Meter	Meter
13RFN440940.las	Meter	Meter
13RFN440955.las	Meter	Meter
13RFN440970.las	Meter	Meter
13RFN440985.las	Meter	Meter
13RFN455190.las	Meter	Meter
13RFN455205.las	Meter	Meter
13RFN455220.las	Meter	Meter
13RFN455235.las	Meter	Meter
13RFN455250.las	Meter	Meter
13RFN455265.las	Meter	Meter
13RFN455280.las	Meter	Meter
13RFN455295.las	Meter	Meter
13RFN455310.las	Meter	Meter
13RFN455325.las	Meter	Meter
13RFN455340.las	Meter	Meter
13RFN455355.las	Meter	Meter
13RFN455370.las	Meter	Meter
13RFN455385.las	Meter	Meter
13RFN455400.las	Meter	Meter
13RFN455415.las	Meter	Meter
13RFN455430.las	Meter	Meter
13RFN455445.las	Meter	Meter
13RFN455460.las	Meter	Meter

DPH-6 Report on Units of Reference - continued

File	Horizontal Unit	Vertical Unit
13RFN455475.las	Meter	Meter
13RFN455490.las	Meter	Meter
13RFN455505.las	Meter	Meter
13RFN455520.las	Meter	Meter
13RFN455535.las	Meter	Meter
13RFN455550.las	Meter	Meter
13RFN455565.las	Meter	Meter
13RFN455580.las	Meter	Meter
13RFN455595.las	Meter	Meter
13RFN455610.las	Meter	Meter
13RFN455625.las	Meter	Meter
13RFN455640.las	Meter	Meter
13RFN455655.las	Meter	Meter
13RFN455670.las	Meter	Meter
13RFN455685.las	Meter	Meter
13RFN455700.las	Meter	Meter
13RFN455715.las	Meter	Meter
13RFN455730.las	Meter	Meter
13RFN455745.las	Meter	Meter
13RFN455760.las	Meter	Meter
13RFN455775.las	Meter	Meter
13RFN455790.las	Meter	Meter
13RFN455805.las	Meter	Meter
13RFN455820.las	Meter	Meter
13RFN455835.las	Meter	Meter
13RFN455850.las	Meter	Meter
13RFN455865.las	Meter	Meter
13RFN455880.las	Meter	Meter
13RFN455895.las	Meter	Meter
13RFN455910.las	Meter	Meter
13RFN455925.las	Meter	Meter
13RFN455940.las	Meter	Meter
13RFN455955.las	Meter	Meter
13RFN455970.las	Meter	Meter
13RFN455985.las	Meter	Meter
13RFN470160.las	Meter	Meter
13RFN470175.las	Meter	Meter
13RFN470190.las	Meter	Meter
13RFN470205.las	Meter	Meter
13RFN470220.las	Meter	Meter
13RFN470235.las	Meter	Meter
13RFN470250.las	Meter	Meter
13RFN470265.las	Meter	Meter
13RFN470280.las	Meter	Meter
13RFN470295.las	Meter	Meter
13RFN470310.las	Meter	Meter
13RFN470325.las	Meter	Meter

*DPH-6 Report on Units of Reference
- continued*

<u>File</u>	<u>Horizontal Unit</u>	<u>Vertical Unit</u>
13RFN470340.las	Meter	Meter
13RFN470355.las	Meter	Meter
13RFN470370.las	Meter	Meter
13RFN470385.las	Meter	Meter
13RFN470400.las	Meter	Meter
13RFN470415.las	Meter	Meter
13RFN470430.las	Meter	Meter
13RFN470445.las	Meter	Meter
13RFN470460.las	Meter	Meter
13RFN470475.las	Meter	Meter
13RFN470490.las	Meter	Meter
13RFN470505.las	Meter	Meter
13RFN470520.las	Meter	Meter
13RFN470535.las	Meter	Meter
13RFN470550.las	Meter	Meter
13RFN470565.las	Meter	Meter
13RFN470580.las	Meter	Meter
13RFN470595.las	Meter	Meter
13RFN470610.las	Meter	Meter
13RFN470625.las	Meter	Meter
13RFN470640.las	Meter	Meter
13RFN470655.las	Meter	Meter
13RFN470670.las	Meter	Meter
13RFN470685.las	Meter	Meter
13RFN470700.las	Meter	Meter
13RFN470715.las	Meter	Meter
13RFN470730.las	Meter	Meter
13RFN470745.las	Meter	Meter
13RFN470760.las	Meter	Meter
13RFN470775.las	Meter	Meter
13RFN470790.las	Meter	Meter
13RFN470805.las	Meter	Meter
13RFN470820.las	Meter	Meter
13RFN470835.las	Meter	Meter
13RFN470850.las	Meter	Meter
13RFN470865.las	Meter	Meter
13RFN470880.las	Meter	Meter
13RFN470895.las	Meter	Meter
13RFN470910.las	Meter	Meter
13RFN470925.las	Meter	Meter
13RFN470940.las	Meter	Meter
13RFN470955.las	Meter	Meter
13RFN470970.las	Meter	Meter
13RFN470985.las	Meter	Meter
13RFN485160.las	Meter	Meter
13RFN485175.las	Meter	Meter
13RFN485190.las	Meter	Meter

DPH-6 Report on Units of Reference
- continued

File	Horizontal Unit	Vertical Unit
13RFN485205.las	Meter	Meter
13RFN485220.las	Meter	Meter
13RFN485235.las	Meter	Meter
13RFN485250.las	Meter	Meter
13RFN485265.las	Meter	Meter
13RFN485280.las	Meter	Meter
13RFN485295.las	Meter	Meter
13RFN485310.las	Meter	Meter
13RFN485325.las	Meter	Meter
13RFN485340.las	Meter	Meter
13RFN485355.las	Meter	Meter
13RFN485370.las	Meter	Meter
13RFN485385.las	Meter	Meter
13RFN485400.las	Meter	Meter
13RFN485415.las	Meter	Meter
13RFN485430.las	Meter	Meter
13RFN485445.las	Meter	Meter
13RFN485460.las	Meter	Meter
13RFN485475.las	Meter	Meter
13RFN485490.las	Meter	Meter
13RFN485505.las	Meter	Meter
13RFN485520.las	Meter	Meter
13RFN485535.las	Meter	Meter
13RFN485550.las	Meter	Meter
13RFN485565.las	Meter	Meter
13RFN485580.las	Meter	Meter
13RFN485595.las	Meter	Meter
13RFN485610.las	Meter	Meter
13RFN485625.las	Meter	Meter
13RFN485640.las	Meter	Meter
13RFN485655.las	Meter	Meter
13RFN485670.las	Meter	Meter
13RFN485685.las	Meter	Meter
13RFN485700.las	Meter	Meter
13RFN485715.las	Meter	Meter
13RFN485730.las	Meter	Meter
13RFN485745.las	Meter	Meter
13RFN485760.las	Meter	Meter
13RFN485775.las	Meter	Meter
13RFN485790.las	Meter	Meter
13RFN485805.las	Meter	Meter
13RFN485820.las	Meter	Meter
13RFN485835.las	Meter	Meter
13RFN485850.las	Meter	Meter
13RFN485865.las	Meter	Meter
13RFN485880.las	Meter	Meter
13RFN485895.las	Meter	Meter

DPH-6 Report on Units of Reference

- continued

File	Horizontal Unit	Vertical Unit
13RFN485910.las	Meter	Meter
13RFN485925.las	Meter	Meter
13RFN485940.las	Meter	Meter
13RFN485955.las	Meter	Meter
13RFN485970.las	Meter	Meter
13RFN485985.las	Meter	Meter
13RFN500145.las	Meter	Meter
13RFN500160.las	Meter	Meter
13RFN500175.las	Meter	Meter
13RFN500190.las	Meter	Meter
13RFN500205.las	Meter	Meter
13RFN500220.las	Meter	Meter
13RFN500235.las	Meter	Meter
13RFN500250.las	Meter	Meter
13RFN500265.las	Meter	Meter
13RFN500280.las	Meter	Meter
13RFN500295.las	Meter	Meter
13RFN500310.las	Meter	Meter
13RFN500325.las	Meter	Meter
13RFN500340.las	Meter	Meter
13RFN500355.las	Meter	Meter
13RFN500370.las	Meter	Meter
13RFN500385.las	Meter	Meter
13RFN500400.las	Meter	Meter
13RFN500415.las	Meter	Meter
13RFN500430.las	Meter	Meter
13RFN500445.las	Meter	Meter
13RFN500460.las	Meter	Meter
13RFN500475.las	Meter	Meter
13RFN500490.las	Meter	Meter
13RFN500505.las	Meter	Meter
13RFN500520.las	Meter	Meter
13RFN500535.las	Meter	Meter
13RFN500550.las	Meter	Meter
13RFN500565.las	Meter	Meter
13RFN500580.las	Meter	Meter
13RFN500595.las	Meter	Meter
13RFN500610.las	Meter	Meter
13RFN500625.las	Meter	Meter
13RFN500640.las	Meter	Meter
13RFN500655.las	Meter	Meter
13RFN500670.las	Meter	Meter
13RFN500685.las	Meter	Meter
13RFN500700.las	Meter	Meter
13RFN500715.las	Meter	Meter
13RFN500730.las	Meter	Meter
13RFN500745.las	Meter	Meter

*DPH-6 Report on Units of Reference
- continued*

<u>File</u>	<u>Horizontal Unit</u>	<u>Vertical Unit</u>
13RFN500760.las	Meter	Meter
13RFN500775.las	Meter	Meter
13RFN500790.las	Meter	Meter
13RFN500805.las	Meter	Meter
13RFN500820.las	Meter	Meter
13RFN500835.las	Meter	Meter
13RFN500850.las	Meter	Meter
13RFN500865.las	Meter	Meter
13RFN500880.las	Meter	Meter
13RFN500895.las	Meter	Meter
13RFN500910.las	Meter	Meter
13RFN500925.las	Meter	Meter
13RFN500940.las	Meter	Meter
13RFN500955.las	Meter	Meter
13RFN500970.las	Meter	Meter
13RFN500985.las	Meter	Meter
13RFN515130.las	Meter	Meter
13RFN515145.las	Meter	Meter
13RFN515160.las	Meter	Meter
13RFN515175.las	Meter	Meter
13RFN515190.las	Meter	Meter
13RFN515205.las	Meter	Meter
13RFN515220.las	Meter	Meter
13RFN515235.las	Meter	Meter
13RFN515250.las	Meter	Meter
13RFN515265.las	Meter	Meter
13RFN515280.las	Meter	Meter
13RFN515295.las	Meter	Meter
13RFN515310.las	Meter	Meter
13RFN515325.las	Meter	Meter
13RFN515340.las	Meter	Meter
13RFN515355.las	Meter	Meter
13RFN515370.las	Meter	Meter
13RFN515385.las	Meter	Meter
13RFN515400.las	Meter	Meter
13RFN515415.las	Meter	Meter
13RFN515430.las	Meter	Meter
13RFN515445.las	Meter	Meter
13RFN515460.las	Meter	Meter
13RFN515475.las	Meter	Meter
13RFN515490.las	Meter	Meter
13RFN515505.las	Meter	Meter
13RFN515520.las	Meter	Meter
13RFN515535.las	Meter	Meter
13RFN515550.las	Meter	Meter
13RFN515565.las	Meter	Meter
13RFN515580.las	Meter	Meter

DPH-6 Report on Units of Reference - continued

File	Horizontal Unit	Vertical Unit
13RFN515595.las	Meter	Meter
13RFN515610.las	Meter	Meter
13RFN515625.las	Meter	Meter
13RFN515640.las	Meter	Meter
13RFN515655.las	Meter	Meter
13RFN515670.las	Meter	Meter
13RFN515685.las	Meter	Meter
13RFN515700.las	Meter	Meter
13RFN515715.las	Meter	Meter
13RFN515730.las	Meter	Meter
13RFN515745.las	Meter	Meter
13RFN515760.las	Meter	Meter
13RFN515775.las	Meter	Meter
13RFN515790.las	Meter	Meter
13RFN515805.las	Meter	Meter
13RFN515820.las	Meter	Meter
13RFN515835.las	Meter	Meter
13RFN515850.las	Meter	Meter
13RFN515865.las	Meter	Meter
13RFN515880.las	Meter	Meter
13RFN515895.las	Meter	Meter
13RFN515910.las	Meter	Meter
13RFN515925.las	Meter	Meter
13RFN515940.las	Meter	Meter
13RFN515955.las	Meter	Meter
13RFN515970.las	Meter	Meter
13RFN515985.las	Meter	Meter
13RFN530130.las	Meter	Meter
13RFN530145.las	Meter	Meter
13RFN530160.las	Meter	Meter
13RFN530175.las	Meter	Meter
13RFN530190.las	Meter	Meter
13RFN530205.las	Meter	Meter
13RFN530220.las	Meter	Meter
13RFN530235.las	Meter	Meter
13RFN530250.las	Meter	Meter
13RFN530265.las	Meter	Meter
13RFN530280.las	Meter	Meter
13RFN530295.las	Meter	Meter
13RFN530310.las	Meter	Meter
13RFN530325.las	Meter	Meter
13RFN530340.las	Meter	Meter
13RFN530355.las	Meter	Meter
13RFN530370.las	Meter	Meter
13RFN530385.las	Meter	Meter
13RFN530400.las	Meter	Meter
13RFN530415.las	Meter	Meter

DPH-6 Report on Units of Reference
- continued

File	Horizontal Unit	Vertical Unit
13RFN530430.las	Meter	Meter
13RFN530445.las	Meter	Meter
13RFN530460.las	Meter	Meter
13RFN530475.las	Meter	Meter
13RFN530490.las	Meter	Meter
13RFN530505.las	Meter	Meter
13RFN530520.las	Meter	Meter
13RFN530535.las	Meter	Meter
13RFN530550.las	Meter	Meter
13RFN530565.las	Meter	Meter
13RFN530580.las	Meter	Meter
13RFN530595.las	Meter	Meter
13RFN530610.las	Meter	Meter
13RFN530625.las	Meter	Meter
13RFN530640.las	Meter	Meter
13RFN530655.las	Meter	Meter
13RFN530670.las	Meter	Meter
13RFN530685.las	Meter	Meter
13RFN530700.las	Meter	Meter
13RFN530715.las	Meter	Meter
13RFN530730.las	Meter	Meter
13RFN530745.las	Meter	Meter
13RFN530760.las	Meter	Meter
13RFN530775.las	Meter	Meter
13RFN530790.las	Meter	Meter
13RFN530805.las	Meter	Meter
13RFN530820.las	Meter	Meter
13RFN530835.las	Meter	Meter
13RFN530850.las	Meter	Meter
13RFN530865.las	Meter	Meter
13RFN530880.las	Meter	Meter
13RFN530895.las	Meter	Meter
13RFN530910.las	Meter	Meter
13RFN530925.las	Meter	Meter
13RFN530940.las	Meter	Meter
13RFN530955.las	Meter	Meter
13RFN530970.las	Meter	Meter
13RFN530985.las	Meter	Meter
13RFN545115.las	Meter	Meter
13RFN545130.las	Meter	Meter
13RFN545145.las	Meter	Meter
13RFN545160.las	Meter	Meter
13RFN545175.las	Meter	Meter
13RFN545190.las	Meter	Meter
13RFN545205.las	Meter	Meter
13RFN545220.las	Meter	Meter
13RFN545235.las	Meter	Meter

*DPH-6 Report on Units of Reference
- continued*

<u>File</u>	<u>Horizontal Unit</u>	<u>Vertical Unit</u>
13RFN545250.las	Meter	Meter
13RFN545265.las	Meter	Meter
13RFN545280.las	Meter	Meter
13RFN545295.las	Meter	Meter
13RFN545310.las	Meter	Meter
13RFN545325.las	Meter	Meter
13RFN545340.las	Meter	Meter
13RFN545355.las	Meter	Meter
13RFN545370.las	Meter	Meter
13RFN545385.las	Meter	Meter
13RFN545400.las	Meter	Meter
13RFN545415.las	Meter	Meter
13RFN545430.las	Meter	Meter
13RFN545445.las	Meter	Meter
13RFN545460.las	Meter	Meter
13RFN545475.las	Meter	Meter
13RFN545490.las	Meter	Meter
13RFN545505.las	Meter	Meter
13RFN545520.las	Meter	Meter
13RFN545535.las	Meter	Meter
13RFN545550.las	Meter	Meter
13RFN545565.las	Meter	Meter
13RFN545580.las	Meter	Meter
13RFN545595.las	Meter	Meter
13RFN545610.las	Meter	Meter
13RFN545625.las	Meter	Meter
13RFN545640.las	Meter	Meter
13RFN545655.las	Meter	Meter
13RFN545670.las	Meter	Meter
13RFN545685.las	Meter	Meter
13RFN545700.las	Meter	Meter
13RFN545715.las	Meter	Meter
13RFN545730.las	Meter	Meter
13RFN545745.las	Meter	Meter
13RFN545760.las	Meter	Meter
13RFN545775.las	Meter	Meter
13RFN545790.las	Meter	Meter
13RFN545805.las	Meter	Meter
13RFN545820.las	Meter	Meter
13RFN545835.las	Meter	Meter
13RFN545850.las	Meter	Meter
13RFN545865.las	Meter	Meter
13RFN545880.las	Meter	Meter
13RFN545895.las	Meter	Meter
13RFN545910.las	Meter	Meter
13RFN545925.las	Meter	Meter
13RFN545940.las	Meter	Meter

*DPH-6 Report on Units of Reference
- continued*

File	Horizontal Unit	Vertical Unit
13RFN545955.las	Meter	Meter
13RFN545970.las	Meter	Meter
13RFN545985.las	Meter	Meter
13RFN560100.las	Meter	Meter
13RFN560115.las	Meter	Meter
13RFN560130.las	Meter	Meter
13RFN560145.las	Meter	Meter
13RFN560160.las	Meter	Meter
13RFN560175.las	Meter	Meter
13RFN560190.las	Meter	Meter
13RFN560205.las	Meter	Meter
13RFN560220.las	Meter	Meter
13RFN560235.las	Meter	Meter
13RFN560250.las	Meter	Meter
13RFN560265.las	Meter	Meter
13RFN560280.las	Meter	Meter
13RFN560295.las	Meter	Meter
13RFN560310.las	Meter	Meter
13RFN560325.las	Meter	Meter
13RFN560340.las	Meter	Meter
13RFN560355.las	Meter	Meter
13RFN560370.las	Meter	Meter
13RFN560385.las	Meter	Meter
13RFN560400.las	Meter	Meter
13RFN560415.las	Meter	Meter
13RFN560430.las	Meter	Meter
13RFN560445.las	Meter	Meter
13RFN560460.las	Meter	Meter
13RFN560475.las	Meter	Meter
13RFN560490.las	Meter	Meter
13RFN560505.las	Meter	Meter
13RFN560520.las	Meter	Meter
13RFN560535.las	Meter	Meter
13RFN560550.las	Meter	Meter
13RFN560565.las	Meter	Meter
13RFN560580.las	Meter	Meter
13RFN560595.las	Meter	Meter
13RFN560610.las	Meter	Meter
13RFN560625.las	Meter	Meter
13RFN560640.las	Meter	Meter
13RFN560655.las	Meter	Meter
13RFN560670.las	Meter	Meter
13RFN560685.las	Meter	Meter
13RFN560700.las	Meter	Meter
13RFN560715.las	Meter	Meter
13RFN560730.las	Meter	Meter
13RFN560745.las	Meter	Meter

DPH-6 Report on Units of Reference
- continued

<u>File</u>	<u>Horizontal Unit</u>	<u>Vertical Unit</u>
13RFN560760.las	Meter	Meter
13RFN560775.las	Meter	Meter
13RFN560790.las	Meter	Meter
13RFN560805.las	Meter	Meter
13RFN560820.las	Meter	Meter
13RFN560835.las	Meter	Meter
13RFN560850.las	Meter	Meter
13RFN560865.las	Meter	Meter
13RFN560880.las	Meter	Meter
13RFN560895.las	Meter	Meter
13RFN560910.las	Meter	Meter
13RFN560925.las	Meter	Meter
13RFN560940.las	Meter	Meter
13RFN560955.las	Meter	Meter
13RFN560970.las	Meter	Meter
13RFN560985.las	Meter	Meter
13RFN575100.las	Meter	Meter
13RFN575115.las	Meter	Meter
13RFN575130.las	Meter	Meter
13RFN575145.las	Meter	Meter
13RFN575160.las	Meter	Meter
13RFN575175.las	Meter	Meter
13RFN575190.las	Meter	Meter
13RFN575205.las	Meter	Meter
13RFN575220.las	Meter	Meter
13RFN575235.las	Meter	Meter
13RFN575250.las	Meter	Meter
13RFN575265.las	Meter	Meter
13RFN575280.las	Meter	Meter
13RFN575295.las	Meter	Meter
13RFN575310.las	Meter	Meter
13RFN575325.las	Meter	Meter
13RFN575340.las	Meter	Meter
13RFN575355.las	Meter	Meter
13RFN575370.las	Meter	Meter
13RFN575385.las	Meter	Meter
13RFN575400.las	Meter	Meter
13RFN575415.las	Meter	Meter
13RFN575430.las	Meter	Meter
13RFN575445.las	Meter	Meter
13RFN575460.las	Meter	Meter
13RFN575475.las	Meter	Meter
13RFN575490.las	Meter	Meter
13RFN575505.las	Meter	Meter
13RFN575520.las	Meter	Meter
13RFN575535.las	Meter	Meter
13RFN575550.las	Meter	Meter

*DPH-6 Report on Units of Reference
- continued*

<u>File</u>	<u>Horizontal Unit</u>	<u>Vertical Unit</u>
13RFN575565.las	Meter	Meter
13RFN575580.las	Meter	Meter
13RFN575595.las	Meter	Meter
13RFN575610.las	Meter	Meter
13RFN575625.las	Meter	Meter
13RFN575640.las	Meter	Meter
13RFN575655.las	Meter	Meter
13RFN575670.las	Meter	Meter
13RFN575685.las	Meter	Meter
13RFN575700.las	Meter	Meter
13RFN575715.las	Meter	Meter
13RFN575730.las	Meter	Meter
13RFN575745.las	Meter	Meter
13RFN575760.las	Meter	Meter
13RFN575775.las	Meter	Meter
13RFN575790.las	Meter	Meter
13RFN575805.las	Meter	Meter
13RFN575820.las	Meter	Meter
13RFN575835.las	Meter	Meter
13RFN575850.las	Meter	Meter
13RFN575865.las	Meter	Meter
13RFN575880.las	Meter	Meter
13RFN575895.las	Meter	Meter
13RFN575910.las	Meter	Meter
13RFN590100.las	Meter	Meter
13RFN590115.las	Meter	Meter
13RFN590130.las	Meter	Meter
13RFN590145.las	Meter	Meter
13RFN590160.las	Meter	Meter
13RFN590175.las	Meter	Meter
13RFN590190.las	Meter	Meter
13RFN590205.las	Meter	Meter
13RFN590220.las	Meter	Meter
13RFN590235.las	Meter	Meter
13RFN590250.las	Meter	Meter
13RFN590265.las	Meter	Meter
13RFN590280.las	Meter	Meter
13RFN590295.las	Meter	Meter
13RFN590310.las	Meter	Meter
13RFN590325.las	Meter	Meter
13RFN590340.las	Meter	Meter
13RFN590355.las	Meter	Meter
13RFN590370.las	Meter	Meter
13RFN590385.las	Meter	Meter
13RFN590400.las	Meter	Meter
13RFN590415.las	Meter	Meter
13RFN590430.las	Meter	Meter

*DPH-6 Report on Units of Reference
- continued*

<u>File</u>	<u>Horizontal Unit</u>	<u>Vertical Unit</u>
13RFN590445.las	Meter	Meter
13RFN590460.las	Meter	Meter
13RFN590475.las	Meter	Meter
13RFN590490.las	Meter	Meter
13RFN590505.las	Meter	Meter
13RFN590520.las	Meter	Meter
13RFN590535.las	Meter	Meter
13RFN590550.las	Meter	Meter
13RFN590565.las	Meter	Meter
13RFN590580.las	Meter	Meter
13RFN590595.las	Meter	Meter
13RFN590610.las	Meter	Meter
13RFN590625.las	Meter	Meter
13RFN590640.las	Meter	Meter
13RFN590655.las	Meter	Meter
13RFN590670.las	Meter	Meter
13RFN590685.las	Meter	Meter
13RFN590700.las	Meter	Meter
13RFN590715.las	Meter	Meter
13RFN590730.las	Meter	Meter
13RFN590745.las	Meter	Meter
13RFN590760.las	Meter	Meter
13RFN590775.las	Meter	Meter
13RFN590790.las	Meter	Meter
13RFN590805.las	Meter	Meter
13RFN590820.las	Meter	Meter
13RFN590835.las	Meter	Meter
13RFN590850.las	Meter	Meter
13RFN590865.las	Meter	Meter
13RFN590880.las	Meter	Meter
13RFN590895.las	Meter	Meter
13RFN590910.las	Meter	Meter
13RFN605100.las	Meter	Meter
13RFN605115.las	Meter	Meter
13RFN605130.las	Meter	Meter
13RFN605145.las	Meter	Meter
13RFN605160.las	Meter	Meter
13RFN605175.las	Meter	Meter
13RFN605190.las	Meter	Meter
13RFN605205.las	Meter	Meter
13RFN605220.las	Meter	Meter
13RFN605235.las	Meter	Meter
13RFN605250.las	Meter	Meter
13RFN605265.las	Meter	Meter
13RFN605280.las	Meter	Meter
13RFN605295.las	Meter	Meter
13RFN605310.las	Meter	Meter

*DPH-6 Report on Units of Reference
- continued*

<u>File</u>	<u>Horizontal Unit</u>	<u>Vertical Unit</u>
13RFN605325.las	Meter	Meter
13RFN605340.las	Meter	Meter
13RFN605355.las	Meter	Meter
13RFN605370.las	Meter	Meter
13RFN605385.las	Meter	Meter
13RFN605400.las	Meter	Meter
13RFN605415.las	Meter	Meter
13RFN605430.las	Meter	Meter
13RFN605445.las	Meter	Meter
13RFN605460.las	Meter	Meter
13RFN605475.las	Meter	Meter
13RFN605490.las	Meter	Meter
13RFN605505.las	Meter	Meter
13RFN605520.las	Meter	Meter
13RFN605535.las	Meter	Meter
13RFN605550.las	Meter	Meter
13RFN605565.las	Meter	Meter
13RFN605580.las	Meter	Meter
13RFN605595.las	Meter	Meter
13RFN605610.las	Meter	Meter
13RFN605625.las	Meter	Meter
13RFN605640.las	Meter	Meter
13RFN605655.las	Meter	Meter
13RFN605670.las	Meter	Meter
13RFN605685.las	Meter	Meter
13RFN605700.las	Meter	Meter
13RFN605715.las	Meter	Meter
13RFN605730.las	Meter	Meter
13RFN605745.las	Meter	Meter
13RFN605760.las	Meter	Meter
13RFN605775.las	Meter	Meter
13RFN605790.las	Meter	Meter
13RFN605805.las	Meter	Meter
13RFN605820.las	Meter	Meter
13RFN605835.las	Meter	Meter
13RFN605850.las	Meter	Meter
13RFN605865.las	Meter	Meter
13RFN605880.las	Meter	Meter
13RFN605895.las	Meter	Meter
13RFN605910.las	Meter	Meter
13RFN620100.las	Meter	Meter
13RFN620115.las	Meter	Meter
13RFN620130.las	Meter	Meter
13RFN620145.las	Meter	Meter
13RFN620160.las	Meter	Meter
13RFN620175.las	Meter	Meter
13RFN620190.las	Meter	Meter

DPH-6 Report on Units of Reference - continued

File	Horizontal Unit	Vertical Unit
13RFN620205.las	Meter	Meter
13RFN620220.las	Meter	Meter
13RFN620235.las	Meter	Meter
13RFN620250.las	Meter	Meter
13RFN620265.las	Meter	Meter
13RFN620280.las	Meter	Meter
13RFN620295.las	Meter	Meter
13RFN620310.las	Meter	Meter
13RFN620325.las	Meter	Meter
13RFN620340.las	Meter	Meter
13RFN620355.las	Meter	Meter
13RFN620370.las	Meter	Meter
13RFN620385.las	Meter	Meter
13RFN620400.las	Meter	Meter
13RFN620415.las	Meter	Meter
13RFN620430.las	Meter	Meter
13RFN620445.las	Meter	Meter
13RFN620460.las	Meter	Meter
13RFN620475.las	Meter	Meter
13RFN620490.las	Meter	Meter
13RFN620505.las	Meter	Meter
13RFN620520.las	Meter	Meter
13RFN620535.las	Meter	Meter
13RFN620550.las	Meter	Meter
13RFN620565.las	Meter	Meter
13RFN620580.las	Meter	Meter
13RFN620595.las	Meter	Meter
13RFN620610.las	Meter	Meter
13RFN620625.las	Meter	Meter
13RFN620640.las	Meter	Meter
13RFN620655.las	Meter	Meter
13RFN620670.las	Meter	Meter
13RFN620685.las	Meter	Meter
13RFN620700.las	Meter	Meter
13RFN620715.las	Meter	Meter
13RFN620730.las	Meter	Meter
13RFN620745.las	Meter	Meter
13RFN620760.las	Meter	Meter
13RFN620775.las	Meter	Meter
13RFN620790.las	Meter	Meter
13RFN620805.las	Meter	Meter
13RFN620820.las	Meter	Meter
13RFN620835.las	Meter	Meter
13RFN620850.las	Meter	Meter
13RFN620865.las	Meter	Meter
13RFN620880.las	Meter	Meter
13RFN620895.las	Meter	Meter

DPH-6 Report on Units of Reference - continued

File	Horizontal Unit	Vertical Unit
13RFN620910.las	Meter	Meter
13RFN635085.las	Meter	Meter
13RFN635100.las	Meter	Meter
13RFN635115.las	Meter	Meter
13RFN635130.las	Meter	Meter
13RFN635145.las	Meter	Meter
13RFN635160.las	Meter	Meter
13RFN635175.las	Meter	Meter
13RFN635190.las	Meter	Meter
13RFN635205.las	Meter	Meter
13RFN635220.las	Meter	Meter
13RFN635235.las	Meter	Meter
13RFN635250.las	Meter	Meter
13RFN635265.las	Meter	Meter
13RFN635280.las	Meter	Meter
13RFN635295.las	Meter	Meter
13RFN635310.las	Meter	Meter
13RFN635325.las	Meter	Meter
13RFN635340.las	Meter	Meter
13RFN635355.las	Meter	Meter
13RFN635370.las	Meter	Meter
13RFN635385.las	Meter	Meter
13RFN635400.las	Meter	Meter
13RFN635415.las	Meter	Meter
13RFN635430.las	Meter	Meter
13RFN635445.las	Meter	Meter
13RFN635460.las	Meter	Meter
13RFN635475.las	Meter	Meter
13RFN635490.las	Meter	Meter
13RFN635505.las	Meter	Meter
13RFN635520.las	Meter	Meter
13RFN635535.las	Meter	Meter
13RFN635550.las	Meter	Meter
13RFN635565.las	Meter	Meter
13RFN635580.las	Meter	Meter
13RFN635595.las	Meter	Meter
13RFN635610.las	Meter	Meter
13RFN635625.las	Meter	Meter
13RFN635640.las	Meter	Meter
13RFN635655.las	Meter	Meter
13RFN635670.las	Meter	Meter
13RFN635685.las	Meter	Meter
13RFN635700.las	Meter	Meter
13RFN635715.las	Meter	Meter
13RFN635730.las	Meter	Meter
13RFN635745.las	Meter	Meter
13RFN635760.las	Meter	Meter

DPH-6 Report on Units of Reference - continued

File	Horizontal Unit	Vertical Unit
13RFN635775.las	Meter	Meter
13RFN635790.las	Meter	Meter
13RFN635805.las	Meter	Meter
13RFN635820.las	Meter	Meter
13RFN635835.las	Meter	Meter
13RFN635850.las	Meter	Meter
13RFN635865.las	Meter	Meter
13RFN635880.las	Meter	Meter
13RFN635895.las	Meter	Meter
13RFN635910.las	Meter	Meter
13RFN650085.las	Meter	Meter
13RFN650100.las	Meter	Meter
13RFN650115.las	Meter	Meter
13RFN650130.las	Meter	Meter
13RFN650145.las	Meter	Meter
13RFN650160.las	Meter	Meter
13RFN650175.las	Meter	Meter
13RFN650190.las	Meter	Meter
13RFN650205.las	Meter	Meter
13RFN650220.las	Meter	Meter
13RFN650235.las	Meter	Meter
13RFN650250.las	Meter	Meter
13RFN650265.las	Meter	Meter
13RFN650280.las	Meter	Meter
13RFN650295.las	Meter	Meter
13RFN650310.las	Meter	Meter
13RFN650325.las	Meter	Meter
13RFN650340.las	Meter	Meter
13RFN650355.las	Meter	Meter
13RFN650370.las	Meter	Meter
13RFN650385.las	Meter	Meter
13RFN650400.las	Meter	Meter
13RFN650415.las	Meter	Meter
13RFN650430.las	Meter	Meter
13RFN650445.las	Meter	Meter
13RFN650460.las	Meter	Meter
13RFN650475.las	Meter	Meter
13RFN650490.las	Meter	Meter
13RFN650505.las	Meter	Meter
13RFN650520.las	Meter	Meter
13RFN650535.las	Meter	Meter
13RFN650550.las	Meter	Meter
13RFN650565.las	Meter	Meter
13RFN650580.las	Meter	Meter
13RFN650595.las	Meter	Meter
13RFN650610.las	Meter	Meter
13RFN650625.las	Meter	Meter

*DPH-6 Report on Units of Reference
- continued*

<u>File</u>	<u>Horizontal Unit</u>	<u>Vertical Unit</u>
13RFN650640.las	Meter	Meter
13RFN650655.las	Meter	Meter
13RFN650670.las	Meter	Meter
13RFN650685.las	Meter	Meter
13RFN650700.las	Meter	Meter
13RFN650715.las	Meter	Meter
13RFN650730.las	Meter	Meter
13RFN650745.las	Meter	Meter
13RFN650760.las	Meter	Meter
13RFN650775.las	Meter	Meter
13RFN650790.las	Meter	Meter
13RFN650805.las	Meter	Meter
13RFN650820.las	Meter	Meter
13RFN650835.las	Meter	Meter
13RFN650850.las	Meter	Meter
13RFN650865.las	Meter	Meter
13RFN650880.las	Meter	Meter
13RFN650895.las	Meter	Meter
13RFN650910.las	Meter	Meter
13RFN665055.las	Meter	Meter
13RFN665070.las	Meter	Meter
13RFN665085.las	Meter	Meter
13RFN665100.las	Meter	Meter
13RFN665115.las	Meter	Meter
13RFN665130.las	Meter	Meter
13RFN665145.las	Meter	Meter
13RFN665160.las	Meter	Meter
13RFN665175.las	Meter	Meter
13RFN665190.las	Meter	Meter
13RFN665205.las	Meter	Meter
13RFN665220.las	Meter	Meter
13RFN665235.las	Meter	Meter
13RFN665250.las	Meter	Meter
13RFN665265.las	Meter	Meter
13RFN665280.las	Meter	Meter
13RFN665295.las	Meter	Meter
13RFN665310.las	Meter	Meter
13RFN665325.las	Meter	Meter
13RFN665340.las	Meter	Meter
13RFN665355.las	Meter	Meter
13RFN665370.las	Meter	Meter
13RFN665385.las	Meter	Meter
13RFN665400.las	Meter	Meter
13RFN665415.las	Meter	Meter
13RFN665430.las	Meter	Meter
13RFN665445.las	Meter	Meter
13RFN665460.las	Meter	Meter

DPH-6 Report on Units of Reference

- continued

File	Horizontal Unit	Vertical Unit
13RFN665475.las	Meter	Meter
13RFN665490.las	Meter	Meter
13RFN665505.las	Meter	Meter
13RFN665520.las	Meter	Meter
13RFN665535.las	Meter	Meter
13RFN665550.las	Meter	Meter
13RFN665565.las	Meter	Meter
13RFN665580.las	Meter	Meter
13RFN665595.las	Meter	Meter
13RFN665610.las	Meter	Meter
13RFN665625.las	Meter	Meter
13RFN665640.las	Meter	Meter
13RFN665655.las	Meter	Meter
13RFN665670.las	Meter	Meter
13RFN665685.las	Meter	Meter
13RFN665700.las	Meter	Meter
13RFN665715.las	Meter	Meter
13RFN665730.las	Meter	Meter
13RFN665745.las	Meter	Meter
13RFN665760.las	Meter	Meter
13RFN665775.las	Meter	Meter
13RFN665790.las	Meter	Meter
13RFN665805.las	Meter	Meter
13RFN665820.las	Meter	Meter
13RFN665835.las	Meter	Meter
13RFN665850.las	Meter	Meter
13RFN665865.las	Meter	Meter
13RFN665880.las	Meter	Meter
13RFN665895.las	Meter	Meter
13RFN665910.las	Meter	Meter
13RFN680055.las	Meter	Meter
13RFN680070.las	Meter	Meter
13RFN680085.las	Meter	Meter
13RFN680100.las	Meter	Meter
13RFN680115.las	Meter	Meter
13RFN680130.las	Meter	Meter
13RFN680145.las	Meter	Meter
13RFN680160.las	Meter	Meter
13RFN680175.las	Meter	Meter
13RFN680190.las	Meter	Meter
13RFN680205.las	Meter	Meter
13RFN680220.las	Meter	Meter
13RFN680235.las	Meter	Meter
13RFN680250.las	Meter	Meter
13RFN680265.las	Meter	Meter
13RFN680280.las	Meter	Meter
13RFN680295.las	Meter	Meter

DPH-6 Report on Units of Reference - continued

File	Horizontal Unit	Vertical Unit
13RFN680310.las	Meter	Meter
13RFN680325.las	Meter	Meter
13RFN680340.las	Meter	Meter
13RFN680355.las	Meter	Meter
13RFN680370.las	Meter	Meter
13RFN680385.las	Meter	Meter
13RFN680400.las	Meter	Meter
13RFN680415.las	Meter	Meter
13RFN680430.las	Meter	Meter
13RFN680445.las	Meter	Meter
13RFN680460.las	Meter	Meter
13RFN680475.las	Meter	Meter
13RFN680490.las	Meter	Meter
13RFN680505.las	Meter	Meter
13RFN680520.las	Meter	Meter
13RFN680535.las	Meter	Meter
13RFN680550.las	Meter	Meter
13RFN680565.las	Meter	Meter
13RFN680580.las	Meter	Meter
13RFN680595.las	Meter	Meter
13RFN680610.las	Meter	Meter
13RFN680625.las	Meter	Meter
13RFN680640.las	Meter	Meter
13RFN680655.las	Meter	Meter
13RFN680670.las	Meter	Meter
13RFN680685.las	Meter	Meter
13RFN680700.las	Meter	Meter
13RFN680715.las	Meter	Meter
13RFN680730.las	Meter	Meter
13RFN680745.las	Meter	Meter
13RFN680760.las	Meter	Meter
13RFN680775.las	Meter	Meter
13RFN680790.las	Meter	Meter
13RFN680805.las	Meter	Meter
13RFN680820.las	Meter	Meter
13RFN680835.las	Meter	Meter
13RFN680850.las	Meter	Meter
13RFN680865.las	Meter	Meter
13RFN680880.las	Meter	Meter
13RFN680895.las	Meter	Meter
13RFN680910.las	Meter	Meter
13RFN695055.las	Meter	Meter
13RFN695070.las	Meter	Meter
13RFN695085.las	Meter	Meter
13RFN695100.las	Meter	Meter
13RFN695115.las	Meter	Meter
13RFN695130.las	Meter	Meter

DPH-6 Report on Units of Reference

- continued

File	Horizontal Unit	Vertical Unit
13RFN695145.las	Meter	Meter
13RFN695160.las	Meter	Meter
13RFN695175.las	Meter	Meter
13RFN695190.las	Meter	Meter
13RFN695205.las	Meter	Meter
13RFN695220.las	Meter	Meter
13RFN695235.las	Meter	Meter
13RFN695250.las	Meter	Meter
13RFN695265.las	Meter	Meter
13RFN695280.las	Meter	Meter
13RFN695295.las	Meter	Meter
13RFN695310.las	Meter	Meter
13RFN695325.las	Meter	Meter
13RFN695340.las	Meter	Meter
13RFN695355.las	Meter	Meter
13RFN695370.las	Meter	Meter
13RFN695385.las	Meter	Meter
13RFN695400.las	Meter	Meter
13RFN695415.las	Meter	Meter
13RFN695430.las	Meter	Meter
13RFN695445.las	Meter	Meter
13RFN695460.las	Meter	Meter
13RFN695475.las	Meter	Meter
13RFN695490.las	Meter	Meter
13RFN695505.las	Meter	Meter
13RFN695520.las	Meter	Meter
13RFN695535.las	Meter	Meter
13RFN695550.las	Meter	Meter
13RFN695565.las	Meter	Meter
13RFN695580.las	Meter	Meter
13RFN695595.las	Meter	Meter
13RFN695610.las	Meter	Meter
13RFN695625.las	Meter	Meter
13RFN695640.las	Meter	Meter
13RFN695655.las	Meter	Meter
13RFN695670.las	Meter	Meter
13RFN695685.las	Meter	Meter
13RFN695700.las	Meter	Meter
13RFN695715.las	Meter	Meter
13RFN695730.las	Meter	Meter
13RFN695745.las	Meter	Meter
13RFN695760.las	Meter	Meter
13RFN695775.las	Meter	Meter
13RFN695790.las	Meter	Meter
13RFN695805.las	Meter	Meter
13RFN695820.las	Meter	Meter
13RFN695835.las	Meter	Meter

DPH-6 Report on Units of Reference
- continued

<u>File</u>	<u>Horizontal Unit</u>	<u>Vertical Unit</u>
13RFN695850.las	Meter	Meter
13RFN695865.las	Meter	Meter
13RFN695880.las	Meter	Meter
13RFN695895.las	Meter	Meter
13RFN695910.las	Meter	Meter
13RFN710070.las	Meter	Meter
13RFN710085.las	Meter	Meter
13RFN710100.las	Meter	Meter
13RFN710115.las	Meter	Meter
13RFN710130.las	Meter	Meter
13RFN710145.las	Meter	Meter
13RFN710160.las	Meter	Meter
13RFN710175.las	Meter	Meter
13RFN710190.las	Meter	Meter
13RFN710205.las	Meter	Meter
13RFN710220.las	Meter	Meter
13RFN710235.las	Meter	Meter
13RFN710250.las	Meter	Meter
13RFN710265.las	Meter	Meter
13RFN710280.las	Meter	Meter
13RFN710295.las	Meter	Meter
13RFN710310.las	Meter	Meter
13RFN710325.las	Meter	Meter
13RFN710340.las	Meter	Meter
13RFN710355.las	Meter	Meter
13RFN710370.las	Meter	Meter
13RFN710385.las	Meter	Meter
13RFN710400.las	Meter	Meter
13RFN710415.las	Meter	Meter
13RFN710430.las	Meter	Meter
13RFN710445.las	Meter	Meter
13RFN710460.las	Meter	Meter
13RFN710475.las	Meter	Meter
13RFN710490.las	Meter	Meter
13RFN710505.las	Meter	Meter
13RFN710520.las	Meter	Meter
13RFN710535.las	Meter	Meter
13RFN710550.las	Meter	Meter
13RFN710565.las	Meter	Meter
13RFN710580.las	Meter	Meter
13RFN710595.las	Meter	Meter
13RFN710610.las	Meter	Meter
13RFN710625.las	Meter	Meter
13RFN710640.las	Meter	Meter
13RFN710655.las	Meter	Meter
13RFN710670.las	Meter	Meter
13RFN710685.las	Meter	Meter

DPH-6 Report on Units of Reference
- continued

<u>File</u>	<u>Horizontal Unit</u>	<u>Vertical Unit</u>
13RFN710700.las	Meter	Meter
13RFN710715.las	Meter	Meter
13RFN710730.las	Meter	Meter
13RFN710745.las	Meter	Meter
13RFN710760.las	Meter	Meter
13RFN710775.las	Meter	Meter
13RFN710790.las	Meter	Meter
13RFN710805.las	Meter	Meter
13RFN710820.las	Meter	Meter
13RFN710835.las	Meter	Meter
13RFN710850.las	Meter	Meter
13RFN710865.las	Meter	Meter
13RFN710880.las	Meter	Meter
13RFN710895.las	Meter	Meter
13RFN710910.las	Meter	Meter
13RFN710925.las	Meter	Meter
13RFN725070.las	Meter	Meter
13RFN725085.las	Meter	Meter
13RFN725100.las	Meter	Meter
13RFN725115.las	Meter	Meter
13RFN725130.las	Meter	Meter
13RFN725145.las	Meter	Meter
13RFN725160.las	Meter	Meter
13RFN725175.las	Meter	Meter
13RFN725190.las	Meter	Meter
13RFN725205.las	Meter	Meter
13RFN725220.las	Meter	Meter
13RFN725235.las	Meter	Meter
13RFN725250.las	Meter	Meter
13RFN725265.las	Meter	Meter
13RFN725280.las	Meter	Meter
13RFN725295.las	Meter	Meter
13RFN725310.las	Meter	Meter
13RFN725325.las	Meter	Meter
13RFN725340.las	Meter	Meter
13RFN725355.las	Meter	Meter
13RFN725370.las	Meter	Meter
13RFN725385.las	Meter	Meter
13RFN725400.las	Meter	Meter
13RFN725415.las	Meter	Meter
13RFN725430.las	Meter	Meter
13RFN725445.las	Meter	Meter
13RFN725460.las	Meter	Meter
13RFN725475.las	Meter	Meter
13RFN725490.las	Meter	Meter
13RFN725505.las	Meter	Meter
13RFN725520.las	Meter	Meter

DPH-6 Report on Units of Reference - continued

File	Horizontal Unit	Vertical Unit
13RFN725535.las	Meter	Meter
13RFN725550.las	Meter	Meter
13RFN725565.las	Meter	Meter
13RFN725580.las	Meter	Meter
13RFN725595.las	Meter	Meter
13RFN725610.las	Meter	Meter
13RFN725625.las	Meter	Meter
13RFN725640.las	Meter	Meter
13RFN725655.las	Meter	Meter
13RFN725670.las	Meter	Meter
13RFN725685.las	Meter	Meter
13RFN725700.las	Meter	Meter
13RFN725715.las	Meter	Meter
13RFN725730.las	Meter	Meter
13RFN725745.las	Meter	Meter
13RFN725760.las	Meter	Meter
13RFN725775.las	Meter	Meter
13RFN725790.las	Meter	Meter
13RFN725805.las	Meter	Meter
13RFN725820.las	Meter	Meter
13RFN725835.las	Meter	Meter
13RFN725850.las	Meter	Meter
13RFN725865.las	Meter	Meter
13RFN725880.las	Meter	Meter
13RFN725895.las	Meter	Meter
13RFN725910.las	Meter	Meter
13RFN725925.las	Meter	Meter
13RFN740070.las	Meter	Meter
13RFN740085.las	Meter	Meter
13RFN740100.las	Meter	Meter
13RFN740115.las	Meter	Meter
13RFN740130.las	Meter	Meter
13RFN740145.las	Meter	Meter
13RFN740160.las	Meter	Meter
13RFN740175.las	Meter	Meter
13RFN740190.las	Meter	Meter
13RFN740205.las	Meter	Meter
13RFN740220.las	Meter	Meter
13RFN740235.las	Meter	Meter
13RFN740250.las	Meter	Meter
13RFN740265.las	Meter	Meter
13RFN740280.las	Meter	Meter
13RFN740295.las	Meter	Meter
13RFN740310.las	Meter	Meter
13RFN740325.las	Meter	Meter
13RFN740340.las	Meter	Meter
13RFN740355.las	Meter	Meter

*DPH-6 Report on Units of Reference
- continued*

<u>File</u>	<u>Horizontal Unit</u>	<u>Vertical Unit</u>
13RFN740370.las	Meter	Meter
13RFN740385.las	Meter	Meter
13RFN740400.las	Meter	Meter
13RFN740415.las	Meter	Meter
13RFN740430.las	Meter	Meter
13RFN740445.las	Meter	Meter
13RFN740460.las	Meter	Meter
13RFN740475.las	Meter	Meter
13RFN740490.las	Meter	Meter
13RFN740505.las	Meter	Meter
13RFN740520.las	Meter	Meter
13RFN740535.las	Meter	Meter
13RFN740550.las	Meter	Meter
13RFN740565.las	Meter	Meter
13RFN740580.las	Meter	Meter
13RFN740595.las	Meter	Meter
13RFN740610.las	Meter	Meter
13RFN740625.las	Meter	Meter
13RFN740640.las	Meter	Meter
13RFN740655.las	Meter	Meter
13RFN740670.las	Meter	Meter
13RFN740685.las	Meter	Meter
13RFN740700.las	Meter	Meter
13RFN740715.las	Meter	Meter
13RFN740730.las	Meter	Meter
13RFN740745.las	Meter	Meter
13RFN740760.las	Meter	Meter
13RFN740775.las	Meter	Meter
13RFN740790.las	Meter	Meter
13RFN740805.las	Meter	Meter
13RFN740820.las	Meter	Meter
13RFN740835.las	Meter	Meter
13RFN740850.las	Meter	Meter
13RFN740865.las	Meter	Meter
13RFN740880.las	Meter	Meter
13RFN740895.las	Meter	Meter
13RFN740910.las	Meter	Meter
13RFN740925.las	Meter	Meter
13RFN755070.las	Meter	Meter
13RFN755085.las	Meter	Meter
13RFN755100.las	Meter	Meter
13RFN755115.las	Meter	Meter
13RFN755130.las	Meter	Meter
13RFN755145.las	Meter	Meter
13RFN755160.las	Meter	Meter
13RFN755175.las	Meter	Meter
13RFN755190.las	Meter	Meter

DPH-6 Report on Units of Reference - continued

File	Horizontal Unit	Vertical Unit
13RFN755205.las	Meter	Meter
13RFN755220.las	Meter	Meter
13RFN755235.las	Meter	Meter
13RFN755250.las	Meter	Meter
13RFN755265.las	Meter	Meter
13RFN755280.las	Meter	Meter
13RFN755295.las	Meter	Meter
13RFN755310.las	Meter	Meter
13RFN755325.las	Meter	Meter
13RFN755340.las	Meter	Meter
13RFN755355.las	Meter	Meter
13RFN755370.las	Meter	Meter
13RFN755385.las	Meter	Meter
13RFN755400.las	Meter	Meter
13RFN755415.las	Meter	Meter
13RFN755430.las	Meter	Meter
13RFN755445.las	Meter	Meter
13RFN755460.las	Meter	Meter
13RFN755475.las	Meter	Meter
13RFN755490.las	Meter	Meter
13RFN755505.las	Meter	Meter
13RFN755520.las	Meter	Meter
13RFN755535.las	Meter	Meter
13RFN755550.las	Meter	Meter
13RFN755565.las	Meter	Meter
13RFN755580.las	Meter	Meter
13RFN755595.las	Meter	Meter
13RFN755610.las	Meter	Meter
13RFN755625.las	Meter	Meter
13RFN755640.las	Meter	Meter
13RFN755655.las	Meter	Meter
13RFN755670.las	Meter	Meter
13RFN755685.las	Meter	Meter
13RFN755700.las	Meter	Meter
13RFN755715.las	Meter	Meter
13RFN755730.las	Meter	Meter
13RFN755745.las	Meter	Meter
13RFN755760.las	Meter	Meter
13RFN755775.las	Meter	Meter
13RFN755790.las	Meter	Meter
13RFN755805.las	Meter	Meter
13RFN755820.las	Meter	Meter
13RFN755835.las	Meter	Meter
13RFN755850.las	Meter	Meter
13RFN755865.las	Meter	Meter
13RFN755880.las	Meter	Meter
13RFN755895.las	Meter	Meter

DPH-6 Report on Units of Reference - continued

File	Horizontal Unit	Vertical Unit
13RFN755910.las	Meter	Meter
13RFN755925.las	Meter	Meter
13RFN770055.las	Meter	Meter
13RFN770070.las	Meter	Meter
13RFN770085.las	Meter	Meter
13RFN770100.las	Meter	Meter
13RFN770115.las	Meter	Meter
13RFN770130.las	Meter	Meter
13RFN770145.las	Meter	Meter
13RFN770160.las	Meter	Meter
13RFN770175.las	Meter	Meter
13RFN770190.las	Meter	Meter
13RFN770205.las	Meter	Meter
13RFN770220.las	Meter	Meter
13RFN770235.las	Meter	Meter
13RFN770250.las	Meter	Meter
13RFN770265.las	Meter	Meter
13RFN770280.las	Meter	Meter
13RFN770295.las	Meter	Meter
13RFN770310.las	Meter	Meter
13RFN770325.las	Meter	Meter
13RFN770340.las	Meter	Meter
13RFN770355.las	Meter	Meter
13RFN770370.las	Meter	Meter
13RFN770385.las	Meter	Meter
13RFN770400.las	Meter	Meter
13RFN770415.las	Meter	Meter
13RFN770430.las	Meter	Meter
13RFN770445.las	Meter	Meter
13RFN770460.las	Meter	Meter
13RFN770475.las	Meter	Meter
13RFN770490.las	Meter	Meter
13RFN770505.las	Meter	Meter
13RFN770520.las	Meter	Meter
13RFN770535.las	Meter	Meter
13RFN770550.las	Meter	Meter
13RFN770565.las	Meter	Meter
13RFN770580.las	Meter	Meter
13RFN770595.las	Meter	Meter
13RFN770610.las	Meter	Meter
13RFN770625.las	Meter	Meter
13RFN770640.las	Meter	Meter
13RFN770655.las	Meter	Meter
13RFN770670.las	Meter	Meter
13RFN770685.las	Meter	Meter
13RFN770700.las	Meter	Meter
13RFN770715.las	Meter	Meter

DPH-6 Report on Units of Reference - continued

File	Horizontal Unit	Vertical Unit
13RFN770730.las	Meter	Meter
13RFN770745.las	Meter	Meter
13RFN770760.las	Meter	Meter
13RFN770775.las	Meter	Meter
13RFN770790.las	Meter	Meter
13RFN770805.las	Meter	Meter
13RFN770820.las	Meter	Meter
13RFN770835.las	Meter	Meter
13RFN770850.las	Meter	Meter
13RFN770865.las	Meter	Meter
13RFN770880.las	Meter	Meter
13RFN770895.las	Meter	Meter
13RFN770910.las	Meter	Meter
13RFN770925.las	Meter	Meter
13RFN785055.las	Meter	Meter
13RFN785070.las	Meter	Meter
13RFN785085.las	Meter	Meter
13RFN785100.las	Meter	Meter
13RFN785115.las	Meter	Meter
13RFN785130.las	Meter	Meter
13RFN785145.las	Meter	Meter
13RFN785160.las	Meter	Meter
13RFN785175.las	Meter	Meter
13RFN785190.las	Meter	Meter
13RFN785205.las	Meter	Meter
13RFN785220.las	Meter	Meter
13RFN785235.las	Meter	Meter
13RFN785250.las	Meter	Meter
13RFN785265.las	Meter	Meter
13RFN785280.las	Meter	Meter
13RFN785295.las	Meter	Meter
13RFN785310.las	Meter	Meter
13RFN785325.las	Meter	Meter
13RFN785340.las	Meter	Meter
13RFN785355.las	Meter	Meter
13RFN785370.las	Meter	Meter
13RFN785385.las	Meter	Meter
13RFN785400.las	Meter	Meter
13RFN785415.las	Meter	Meter
13RFN785430.las	Meter	Meter
13RFN785445.las	Meter	Meter
13RFN785460.las	Meter	Meter
13RFN785475.las	Meter	Meter
13RFN785490.las	Meter	Meter
13RFN785505.las	Meter	Meter
13RFN785520.las	Meter	Meter
13RFN785535.las	Meter	Meter

DPH-6 Report on Units of Reference
- continued

File	Horizontal Unit	Vertical Unit
13RFN785550.las	Meter	Meter
13RFN785565.las	Meter	Meter
13RFN785580.las	Meter	Meter
13RFN785595.las	Meter	Meter
13RFN785610.las	Meter	Meter
13RFN785625.las	Meter	Meter
13RFN785640.las	Meter	Meter
13RFN785655.las	Meter	Meter
13RFN785670.las	Meter	Meter
13RFN785685.las	Meter	Meter
13RFN785700.las	Meter	Meter
13RFN785715.las	Meter	Meter
13RFN785730.las	Meter	Meter
13RFN785745.las	Meter	Meter
13RFN785760.las	Meter	Meter
13RFN785775.las	Meter	Meter
13RFN785790.las	Meter	Meter
13RFN785805.las	Meter	Meter
13RFN785820.las	Meter	Meter
13RFN785835.las	Meter	Meter
13RFN785850.las	Meter	Meter
13RFN785865.las	Meter	Meter
13RFN785880.las	Meter	Meter
13RFN785895.las	Meter	Meter
13RFN785910.las	Meter	Meter
13RFN785925.las	Meter	Meter
13RFN800055.las	Meter	Meter
13RFN800070.las	Meter	Meter
13RFN800085.las	Meter	Meter
13RFN800100.las	Meter	Meter
13RFN800115.las	Meter	Meter
13RFN800130.las	Meter	Meter
13RFN800145.las	Meter	Meter
13RFN800160.las	Meter	Meter
13RFN800175.las	Meter	Meter
13RFN800190.las	Meter	Meter
13RFN800205.las	Meter	Meter
13RFN800220.las	Meter	Meter
13RFN800235.las	Meter	Meter
13RFN800250.las	Meter	Meter
13RFN800265.las	Meter	Meter
13RFN800280.las	Meter	Meter
13RFN800295.las	Meter	Meter
13RFN800310.las	Meter	Meter
13RFN800325.las	Meter	Meter
13RFN800340.las	Meter	Meter
13RFN800355.las	Meter	Meter

DPH-6 Report on Units of Reference - continued

File	Horizontal Unit	Vertical Unit
13RFN800370.las	Meter	Meter
13RFN800385.las	Meter	Meter
13RFN800400.las	Meter	Meter
13RFN800415.las	Meter	Meter
13RFN800430.las	Meter	Meter
13RFN800445.las	Meter	Meter
13RFN800460.las	Meter	Meter
13RFN800475.las	Meter	Meter
13RFN800490.las	Meter	Meter
13RFN800505.las	Meter	Meter
13RFN800520.las	Meter	Meter
13RFN800535.las	Meter	Meter
13RFN800550.las	Meter	Meter
13RFN800565.las	Meter	Meter
13RFN800580.las	Meter	Meter
13RFN800595.las	Meter	Meter
13RFN800610.las	Meter	Meter
13RFN800625.las	Meter	Meter
13RFN800640.las	Meter	Meter
13RFN800655.las	Meter	Meter
13RFN800670.las	Meter	Meter
13RFN800685.las	Meter	Meter
13RFN800700.las	Meter	Meter
13RFN800715.las	Meter	Meter
13RFN800730.las	Meter	Meter
13RFN800745.las	Meter	Meter
13RFN800760.las	Meter	Meter
13RFN800775.las	Meter	Meter
13RFN800790.las	Meter	Meter
13RFN800805.las	Meter	Meter
13RFN800820.las	Meter	Meter
13RFN800835.las	Meter	Meter
13RFN800850.las	Meter	Meter
13RFN800865.las	Meter	Meter
13RFN800880.las	Meter	Meter
13RFN800895.las	Meter	Meter
13RFN800910.las	Meter	Meter
13RFN800925.las	Meter	Meter
13RFN815070.las	Meter	Meter
13RFN815085.las	Meter	Meter
13RFN815100.las	Meter	Meter
13RFN815115.las	Meter	Meter
13RFN815130.las	Meter	Meter
13RFN815145.las	Meter	Meter
13RFN815160.las	Meter	Meter
13RFN815175.las	Meter	Meter
13RFN815190.las	Meter	Meter

*DPH-6 Report on Units of Reference
- continued*

<u>File</u>	<u>Horizontal Unit</u>	<u>Vertical Unit</u>
13RFN815205.las	Meter	Meter
13RFN815220.las	Meter	Meter
13RFN815235.las	Meter	Meter
13RFN815250.las	Meter	Meter
13RFN815265.las	Meter	Meter
13RFN815280.las	Meter	Meter
13RFN815295.las	Meter	Meter
13RFN815310.las	Meter	Meter
13RFN815325.las	Meter	Meter
13RFN815340.las	Meter	Meter
13RFN815355.las	Meter	Meter
13RFN815370.las	Meter	Meter
13RFN815385.las	Meter	Meter
13RFN815400.las	Meter	Meter
13RFN815415.las	Meter	Meter
13RFN815430.las	Meter	Meter
13RFN815445.las	Meter	Meter
13RFN815460.las	Meter	Meter
13RFN815475.las	Meter	Meter
13RFN815490.las	Meter	Meter
13RFN815505.las	Meter	Meter
13RFN815520.las	Meter	Meter
13RFN815535.las	Meter	Meter
13RFN815550.las	Meter	Meter
13RFN815565.las	Meter	Meter
13RFN815580.las	Meter	Meter
13RFN815595.las	Meter	Meter
13RFN815610.las	Meter	Meter
13RFN815625.las	Meter	Meter
13RFN815640.las	Meter	Meter
13RFN815655.las	Meter	Meter
13RFN815670.las	Meter	Meter
13RFN815685.las	Meter	Meter
13RFN815700.las	Meter	Meter
13RFN815715.las	Meter	Meter
13RFN815730.las	Meter	Meter
13RFN815745.las	Meter	Meter
13RFN815760.las	Meter	Meter
13RFN815775.las	Meter	Meter
13RFN815790.las	Meter	Meter
13RFN815805.las	Meter	Meter
13RFN815820.las	Meter	Meter
13RFN815835.las	Meter	Meter
13RFN815850.las	Meter	Meter
13RFN815865.las	Meter	Meter
13RFN815880.las	Meter	Meter
13RFN815895.las	Meter	Meter

DPH-6 Report on Units of Reference - continued

File	Horizontal Unit	Vertical Unit
13RFN815910.las	Meter	Meter
13RFN815925.las	Meter	Meter
13RFN830070.las	Meter	Meter
13RFN830085.las	Meter	Meter
13RFN830100.las	Meter	Meter
13RFN830115.las	Meter	Meter
13RFN830130.las	Meter	Meter
13RFN830145.las	Meter	Meter
13RFN830160.las	Meter	Meter
13RFN830175.las	Meter	Meter
13RFN830190.las	Meter	Meter
13RFN830205.las	Meter	Meter
13RFN830220.las	Meter	Meter
13RFN830235.las	Meter	Meter
13RFN830250.las	Meter	Meter
13RFN830265.las	Meter	Meter
13RFN830280.las	Meter	Meter
13RFN830295.las	Meter	Meter
13RFN830310.las	Meter	Meter
13RFN830325.las	Meter	Meter
13RFN830340.las	Meter	Meter
13RFN830355.las	Meter	Meter
13RFN830370.las	Meter	Meter
13RFN830385.las	Meter	Meter
13RFN830400.las	Meter	Meter
13RFN830415.las	Meter	Meter
13RFN830430.las	Meter	Meter
13RFN830445.las	Meter	Meter
13RFN830460.las	Meter	Meter
13RFN830475.las	Meter	Meter
13RFN830490.las	Meter	Meter
13RFN830505.las	Meter	Meter
13RFN830520.las	Meter	Meter
13RFN830535.las	Meter	Meter
13RFN830550.las	Meter	Meter
13RFN830565.las	Meter	Meter
13RFN830580.las	Meter	Meter
13RFN830595.las	Meter	Meter
13RFN830610.las	Meter	Meter
13RFN830625.las	Meter	Meter
13RFN830640.las	Meter	Meter
13RFN830655.las	Meter	Meter
13RFN830670.las	Meter	Meter
13RFN830685.las	Meter	Meter
13RFN830700.las	Meter	Meter
13RFN830715.las	Meter	Meter
13RFN830730.las	Meter	Meter

*DPH-6 Report on Units of Reference
- continued*

<u>File</u>	<u>Horizontal Unit</u>	<u>Vertical Unit</u>
13RFN830745.las	Meter	Meter
13RFN830760.las	Meter	Meter
13RFN830775.las	Meter	Meter
13RFN830790.las	Meter	Meter
13RFN830805.las	Meter	Meter
13RFN830820.las	Meter	Meter
13RFN830835.las	Meter	Meter
13RFN830850.las	Meter	Meter
13RFN830865.las	Meter	Meter
13RFN830880.las	Meter	Meter
13RFN830895.las	Meter	Meter
13RFN830910.las	Meter	Meter
13RFN830925.las	Meter	Meter
13RFN845100.las	Meter	Meter
13RFN845115.las	Meter	Meter
13RFN845130.las	Meter	Meter
13RFN845145.las	Meter	Meter
13RFN845160.las	Meter	Meter
13RFN845175.las	Meter	Meter
13RFN845190.las	Meter	Meter
13RFN845205.las	Meter	Meter
13RFN845220.las	Meter	Meter
13RFN845235.las	Meter	Meter
13RFN845250.las	Meter	Meter
13RFN845265.las	Meter	Meter
13RFN845280.las	Meter	Meter
13RFN845295.las	Meter	Meter
13RFN845310.las	Meter	Meter
13RFN845325.las	Meter	Meter
13RFN845340.las	Meter	Meter
13RFN845355.las	Meter	Meter
13RFN845370.las	Meter	Meter
13RFN845385.las	Meter	Meter
13RFN845400.las	Meter	Meter
13RFN845415.las	Meter	Meter
13RFN845430.las	Meter	Meter
13RFN845445.las	Meter	Meter
13RFN845460.las	Meter	Meter
13RFN845475.las	Meter	Meter
13RFN845490.las	Meter	Meter
13RFN845505.las	Meter	Meter
13RFN845520.las	Meter	Meter
13RFN845535.las	Meter	Meter
13RFN845550.las	Meter	Meter
13RFN845565.las	Meter	Meter
13RFN845580.las	Meter	Meter
13RFN845595.las	Meter	Meter

DPH-6 Report on Units of Reference - continued

File	Horizontal Unit	Vertical Unit
13RFN845610.las	Meter	Meter
13RFN845625.las	Meter	Meter
13RFN845640.las	Meter	Meter
13RFN845655.las	Meter	Meter
13RFN845670.las	Meter	Meter
13RFN845685.las	Meter	Meter
13RFN845700.las	Meter	Meter
13RFN845715.las	Meter	Meter
13RFN845730.las	Meter	Meter
13RFN845745.las	Meter	Meter
13RFN845760.las	Meter	Meter
13RFN845775.las	Meter	Meter
13RFN845790.las	Meter	Meter
13RFN845805.las	Meter	Meter
13RFN845820.las	Meter	Meter
13RFN845835.las	Meter	Meter
13RFN845850.las	Meter	Meter
13RFN845865.las	Meter	Meter
13RFN845880.las	Meter	Meter
13RFN845895.las	Meter	Meter
13RFN845910.las	Meter	Meter
13RFN845925.las	Meter	Meter
13RFN860145.las	Meter	Meter
13RFN860160.las	Meter	Meter
13RFN860175.las	Meter	Meter
13RFN860190.las	Meter	Meter
13RFN860205.las	Meter	Meter
13RFN860220.las	Meter	Meter
13RFN860235.las	Meter	Meter
13RFN860250.las	Meter	Meter
13RFN860265.las	Meter	Meter
13RFN860280.las	Meter	Meter
13RFN860295.las	Meter	Meter
13RFN860310.las	Meter	Meter
13RFN860325.las	Meter	Meter
13RFN860340.las	Meter	Meter
13RFN860355.las	Meter	Meter
13RFN860370.las	Meter	Meter
13RFN860385.las	Meter	Meter
13RFN860400.las	Meter	Meter
13RFN860415.las	Meter	Meter
13RFN860430.las	Meter	Meter
13RFN860445.las	Meter	Meter
13RFN860460.las	Meter	Meter
13RFN860475.las	Meter	Meter
13RFN860490.las	Meter	Meter
13RFN860505.las	Meter	Meter

*DPH-6 Report on Units of Reference
- continued*

<u>File</u>	<u>Horizontal Unit</u>	<u>Vertical Unit</u>
13RFN860520.las	Meter	Meter
13RFN860535.las	Meter	Meter
13RFN860550.las	Meter	Meter
13RFN860565.las	Meter	Meter
13RFN860580.las	Meter	Meter
13RFN860595.las	Meter	Meter
13RFN860610.las	Meter	Meter
13RFN860625.las	Meter	Meter
13RFN860640.las	Meter	Meter
13RFN860655.las	Meter	Meter
13RFN860670.las	Meter	Meter
13RFN860685.las	Meter	Meter
13RFN860700.las	Meter	Meter
13RFN860715.las	Meter	Meter
13RFN860730.las	Meter	Meter
13RFN860745.las	Meter	Meter
13RFN860760.las	Meter	Meter
13RFN860775.las	Meter	Meter
13RFN860790.las	Meter	Meter
13RFN860805.las	Meter	Meter
13RFN860820.las	Meter	Meter
13RFN860835.las	Meter	Meter
13RFN860850.las	Meter	Meter
13RFN860865.las	Meter	Meter
13RFN860880.las	Meter	Meter
13RFN860895.las	Meter	Meter
13RFN860910.las	Meter	Meter
13RFN860925.las	Meter	Meter
13RFN875190.las	Meter	Meter
13RFN875205.las	Meter	Meter
13RFN875220.las	Meter	Meter
13RFN875235.las	Meter	Meter
13RFN875250.las	Meter	Meter
13RFN875265.las	Meter	Meter
13RFN875280.las	Meter	Meter
13RFN875295.las	Meter	Meter
13RFN875310.las	Meter	Meter
13RFN875325.las	Meter	Meter
13RFN875340.las	Meter	Meter
13RFN875355.las	Meter	Meter
13RFN875370.las	Meter	Meter
13RFN875385.las	Meter	Meter
13RFN875400.las	Meter	Meter
13RFN875415.las	Meter	Meter
13RFN875430.las	Meter	Meter
13RFN875445.las	Meter	Meter
13RFN875460.las	Meter	Meter

DPH-6 Report on Units of Reference - continued

File	Horizontal Unit	Vertical Unit
13RFN875475.las	Meter	Meter
13RFN875490.las	Meter	Meter
13RFN875505.las	Meter	Meter
13RFN875520.las	Meter	Meter
13RFN875535.las	Meter	Meter
13RFN875550.las	Meter	Meter
13RFN875565.las	Meter	Meter
13RFN875580.las	Meter	Meter
13RFN875595.las	Meter	Meter
13RFN875610.las	Meter	Meter
13RFN875625.las	Meter	Meter
13RFN875640.las	Meter	Meter
13RFN875655.las	Meter	Meter
13RFN875670.las	Meter	Meter
13RFN875685.las	Meter	Meter
13RFN875700.las	Meter	Meter
13RFN875715.las	Meter	Meter
13RFN875730.las	Meter	Meter
13RFN875745.las	Meter	Meter
13RFN875760.las	Meter	Meter
13RFN875775.las	Meter	Meter
13RFN875790.las	Meter	Meter
13RFN875805.las	Meter	Meter
13RFN875820.las	Meter	Meter
13RFN875835.las	Meter	Meter
13RFN875850.las	Meter	Meter
13RFN875865.las	Meter	Meter
13RFN875880.las	Meter	Meter
13RFN875895.las	Meter	Meter
13RFN875910.las	Meter	Meter
13RFN875925.las	Meter	Meter
13RFN890190.las	Meter	Meter
13RFN890205.las	Meter	Meter
13RFN890220.las	Meter	Meter
13RFN890235.las	Meter	Meter
13RFN890250.las	Meter	Meter
13RFN890265.las	Meter	Meter
13RFN890280.las	Meter	Meter
13RFN890295.las	Meter	Meter
13RFN890310.las	Meter	Meter
13RFN890325.las	Meter	Meter
13RFN890340.las	Meter	Meter
13RFN890355.las	Meter	Meter
13RFN890370.las	Meter	Meter
13RFN890385.las	Meter	Meter
13RFN890400.las	Meter	Meter
13RFN890415.las	Meter	Meter

DPH-6 Report on Units of Reference
- continued

File	Horizontal Unit	Vertical Unit
13RFN890430.las	Meter	Meter
13RFN890445.las	Meter	Meter
13RFN890460.las	Meter	Meter
13RFN890475.las	Meter	Meter
13RFN890490.las	Meter	Meter
13RFN890505.las	Meter	Meter
13RFN890520.las	Meter	Meter
13RFN890535.las	Meter	Meter
13RFN890550.las	Meter	Meter
13RFN890565.las	Meter	Meter
13RFN890580.las	Meter	Meter
13RFN890595.las	Meter	Meter
13RFN890610.las	Meter	Meter
13RFN890625.las	Meter	Meter
13RFN890640.las	Meter	Meter
13RFN890655.las	Meter	Meter
13RFN890670.las	Meter	Meter
13RFN890685.las	Meter	Meter
13RFN890700.las	Meter	Meter
13RFN890715.las	Meter	Meter
13RFN890730.las	Meter	Meter
13RFN890745.las	Meter	Meter
13RFN890760.las	Meter	Meter
13RFN890775.las	Meter	Meter
13RFN890790.las	Meter	Meter
13RFN890805.las	Meter	Meter
13RFN890820.las	Meter	Meter
13RFN890835.las	Meter	Meter
13RFN890850.las	Meter	Meter
13RFN890865.las	Meter	Meter
13RFN890880.las	Meter	Meter
13RFN890895.las	Meter	Meter
13RFN890910.las	Meter	Meter
13RFN890925.las	Meter	Meter
13RFN905190.las	Meter	Meter
13RFN905205.las	Meter	Meter
13RFN905220.las	Meter	Meter
13RFN905235.las	Meter	Meter
13RFN905250.las	Meter	Meter
13RFN905265.las	Meter	Meter
13RFN905280.las	Meter	Meter
13RFN905295.las	Meter	Meter
13RFN905310.las	Meter	Meter
13RFN905325.las	Meter	Meter
13RFN905340.las	Meter	Meter
13RFN905355.las	Meter	Meter
13RFN905370.las	Meter	Meter

DPH-6 Report on Units of Reference - continued

File	Horizontal Unit	Vertical Unit
13RFN905385.las	Meter	Meter
13RFN905400.las	Meter	Meter
13RFN905415.las	Meter	Meter
13RFN905430.las	Meter	Meter
13RFN905445.las	Meter	Meter
13RFN905460.las	Meter	Meter
13RFN905475.las	Meter	Meter
13RFN905490.las	Meter	Meter
13RFN905505.las	Meter	Meter
13RFN905520.las	Meter	Meter
13RFN905535.las	Meter	Meter
13RFN905550.las	Meter	Meter
13RFN905565.las	Meter	Meter
13RFN905580.las	Meter	Meter
13RFN905595.las	Meter	Meter
13RFN905610.las	Meter	Meter
13RFN905625.las	Meter	Meter
13RFN905640.las	Meter	Meter
13RFN905655.las	Meter	Meter
13RFN905670.las	Meter	Meter
13RFN905685.las	Meter	Meter
13RFN905700.las	Meter	Meter
13RFN905715.las	Meter	Meter
13RFN905730.las	Meter	Meter
13RFN905745.las	Meter	Meter
13RFN905760.las	Meter	Meter
13RFN905775.las	Meter	Meter
13RFN905790.las	Meter	Meter
13RFN905805.las	Meter	Meter
13RFN905820.las	Meter	Meter
13RFN905835.las	Meter	Meter
13RFN905850.las	Meter	Meter
13RFN905865.las	Meter	Meter
13RFN905880.las	Meter	Meter
13RFN905895.las	Meter	Meter
13RFN905910.las	Meter	Meter
13RFN905925.las	Meter	Meter
13RFN920220.las	Meter	Meter
13RFN920235.las	Meter	Meter
13RFN920250.las	Meter	Meter
13RFN920265.las	Meter	Meter
13RFN920280.las	Meter	Meter
13RFN920295.las	Meter	Meter
13RFN920310.las	Meter	Meter
13RFN920325.las	Meter	Meter
13RFN920340.las	Meter	Meter
13RFN920355.las	Meter	Meter

DPH-6 Report on Units of Reference
- continued

<u>File</u>	<u>Horizontal Unit</u>	<u>Vertical Unit</u>
13RFN920370.las	Meter	Meter
13RFN920385.las	Meter	Meter
13RFN920400.las	Meter	Meter
13RFN920415.las	Meter	Meter
13RFN920430.las	Meter	Meter
13RFN920445.las	Meter	Meter
13RFN920460.las	Meter	Meter
13RFN920475.las	Meter	Meter
13RFN920490.las	Meter	Meter
13RFN920505.las	Meter	Meter
13RFN920520.las	Meter	Meter
13RFN920535.las	Meter	Meter
13RFN920550.las	Meter	Meter
13RFN920565.las	Meter	Meter
13RFN920580.las	Meter	Meter
13RFN920595.las	Meter	Meter
13RFN920610.las	Meter	Meter
13RFN920625.las	Meter	Meter
13RFN920640.las	Meter	Meter
13RFN920655.las	Meter	Meter
13RFN920670.las	Meter	Meter
13RFN920685.las	Meter	Meter
13RFN920700.las	Meter	Meter
13RFN920715.las	Meter	Meter
13RFN920730.las	Meter	Meter
13RFN920745.las	Meter	Meter
13RFN920760.las	Meter	Meter
13RFN920775.las	Meter	Meter
13RFN920790.las	Meter	Meter
13RFN920805.las	Meter	Meter
13RFN920820.las	Meter	Meter
13RFN920835.las	Meter	Meter
13RFN920850.las	Meter	Meter
13RFN920865.las	Meter	Meter
13RFN920880.las	Meter	Meter
13RFN920895.las	Meter	Meter
13RFN920910.las	Meter	Meter
13RFN920925.las	Meter	Meter
13RFN935235.las	Meter	Meter
13RFN935250.las	Meter	Meter
13RFN935265.las	Meter	Meter
13RFN935280.las	Meter	Meter
13RFN935295.las	Meter	Meter
13RFN935310.las	Meter	Meter
13RFN935325.las	Meter	Meter
13RFN935340.las	Meter	Meter
13RFN935355.las	Meter	Meter

DPH-6 Report on Units of Reference
- continued

<u>File</u>	<u>Horizontal Unit</u>	<u>Vertical Unit</u>
13RFN935370.las	Meter	Meter
13RFN935385.las	Meter	Meter
13RFN935400.las	Meter	Meter
13RFN935415.las	Meter	Meter
13RFN935430.las	Meter	Meter
13RFN935445.las	Meter	Meter
13RFN935460.las	Meter	Meter
13RFN935475.las	Meter	Meter
13RFN935490.las	Meter	Meter
13RFN935505.las	Meter	Meter
13RFN935520.las	Meter	Meter
13RFN935535.las	Meter	Meter
13RFN935550.las	Meter	Meter
13RFN935565.las	Meter	Meter
13RFN935580.las	Meter	Meter
13RFN935595.las	Meter	Meter
13RFN935610.las	Meter	Meter
13RFN935625.las	Meter	Meter
13RFN935640.las	Meter	Meter
13RFN935655.las	Meter	Meter
13RFN935670.las	Meter	Meter
13RFN935685.las	Meter	Meter
13RFN935700.las	Meter	Meter
13RFN935715.las	Meter	Meter
13RFN935730.las	Meter	Meter
13RFN935745.las	Meter	Meter
13RFN935760.las	Meter	Meter
13RFN935775.las	Meter	Meter
13RFN935790.las	Meter	Meter
13RFN935805.las	Meter	Meter
13RFN935820.las	Meter	Meter
13RFN935835.las	Meter	Meter
13RFN935850.las	Meter	Meter
13RFN935865.las	Meter	Meter
13RFN935880.las	Meter	Meter
13RFN935895.las	Meter	Meter
13RFN935910.las	Meter	Meter
13RFN935925.las	Meter	Meter
13RFP005000.las	Meter	Meter
13RFP005015.las	Meter	Meter
13RFP005030.las	Meter	Meter
13RFP005045.las	Meter	Meter
13RFP005060.las	Meter	Meter
13RFP005075.las	Meter	Meter
13RFP005090.las	Meter	Meter
13RFP005105.las	Meter	Meter
13RFP005120.las	Meter	Meter

DPH-6 Report on Units of Reference - continued

File	Horizontal Unit	Vertical Unit
13RFP005135.las	Meter	Meter
13RFP005150.las	Meter	Meter
13RFP005165.las	Meter	Meter
13RFP005180.las	Meter	Meter
13RFP005195.las	Meter	Meter
13RFP005210.las	Meter	Meter
13RFP005225.las	Meter	Meter
13RFP005240.las	Meter	Meter
13RFP005255.las	Meter	Meter
13RFP005270.las	Meter	Meter
13RFP005285.las	Meter	Meter
13RFP005300.las	Meter	Meter
13RFP005315.las	Meter	Meter
13RFP005330.las	Meter	Meter
13RFP005345.las	Meter	Meter
13RFP005360.las	Meter	Meter
13RFP005375.las	Meter	Meter
13RFP005390.las	Meter	Meter
13RFP005405.las	Meter	Meter
13RFP005420.las	Meter	Meter
13RFP005435.las	Meter	Meter
13RFP005450.las	Meter	Meter
13RFP005465.las	Meter	Meter
13RFP005480.las	Meter	Meter
13RFP005495.las	Meter	Meter
13RFP005510.las	Meter	Meter
13RFP005525.las	Meter	Meter
13RFP005540.las	Meter	Meter
13RFP005555.las	Meter	Meter
13RFP005570.las	Meter	Meter
13RFP005585.las	Meter	Meter
13RFP005600.las	Meter	Meter
13RFP005615.las	Meter	Meter
13RFP005630.las	Meter	Meter
13RFP005645.las	Meter	Meter
13RFP005660.las	Meter	Meter
13RFP005675.las	Meter	Meter
13RFP005690.las	Meter	Meter
13RFP005705.las	Meter	Meter
13RFP005720.las	Meter	Meter
13RFP005735.las	Meter	Meter
13RFP005750.las	Meter	Meter
13RFP005765.las	Meter	Meter
13RFP005780.las	Meter	Meter
13RFP005795.las	Meter	Meter
13RFP005810.las	Meter	Meter
13RFP005825.las	Meter	Meter

DPH-6 Report on Units of Reference - continued

File	Horizontal Unit	Vertical Unit
13RFP005840.las	Meter	Meter
13RFP005855.las	Meter	Meter
13RFP005870.las	Meter	Meter
13RFP005885.las	Meter	Meter
13RFP005900.las	Meter	Meter
13RFP005915.las	Meter	Meter
13RFP005930.las	Meter	Meter
13RFP005945.las	Meter	Meter
13RFP005960.las	Meter	Meter
13RFP005975.las	Meter	Meter
13RFP005990.las	Meter	Meter
13RFP020000.las	Meter	Meter
13RFP020015.las	Meter	Meter
13RFP020030.las	Meter	Meter
13RFP020045.las	Meter	Meter
13RFP020060.las	Meter	Meter
13RFP020075.las	Meter	Meter
13RFP020090.las	Meter	Meter
13RFP020105.las	Meter	Meter
13RFP020120.las	Meter	Meter
13RFP020135.las	Meter	Meter
13RFP020150.las	Meter	Meter
13RFP020165.las	Meter	Meter
13RFP020180.las	Meter	Meter
13RFP020195.las	Meter	Meter
13RFP020210.las	Meter	Meter
13RFP020225.las	Meter	Meter
13RFP020240.las	Meter	Meter
13RFP020255.las	Meter	Meter
13RFP020270.las	Meter	Meter
13RFP020285.las	Meter	Meter
13RFP020300.las	Meter	Meter
13RFP020315.las	Meter	Meter
13RFP020330.las	Meter	Meter
13RFP020345.las	Meter	Meter
13RFP020360.las	Meter	Meter
13RFP020375.las	Meter	Meter
13RFP020390.las	Meter	Meter
13RFP020405.las	Meter	Meter
13RFP020420.las	Meter	Meter
13RFP020435.las	Meter	Meter
13RFP020450.las	Meter	Meter
13RFP020465.las	Meter	Meter
13RFP020480.las	Meter	Meter
13RFP020495.las	Meter	Meter
13RFP020510.las	Meter	Meter
13RFP020525.las	Meter	Meter

DPH-6 Report on Units of Reference - continued

File	Horizontal Unit	Vertical Unit
13RFP020540.las	Meter	Meter
13RFP020555.las	Meter	Meter
13RFP020570.las	Meter	Meter
13RFP020585.las	Meter	Meter
13RFP020600.las	Meter	Meter
13RFP020615.las	Meter	Meter
13RFP020630.las	Meter	Meter
13RFP020645.las	Meter	Meter
13RFP020660.las	Meter	Meter
13RFP020675.las	Meter	Meter
13RFP020690.las	Meter	Meter
13RFP020705.las	Meter	Meter
13RFP020720.las	Meter	Meter
13RFP020735.las	Meter	Meter
13RFP020750.las	Meter	Meter
13RFP020765.las	Meter	Meter
13RFP020780.las	Meter	Meter
13RFP020795.las	Meter	Meter
13RFP020810.las	Meter	Meter
13RFP020825.las	Meter	Meter
13RFP020840.las	Meter	Meter
13RFP020855.las	Meter	Meter
13RFP020870.las	Meter	Meter
13RFP020885.las	Meter	Meter
13RFP020900.las	Meter	Meter
13RFP020915.las	Meter	Meter
13RFP020930.las	Meter	Meter
13RFP020945.las	Meter	Meter
13RFP020960.las	Meter	Meter
13RFP020975.las	Meter	Meter
13RFP020990.las	Meter	Meter
13RFP035000.las	Meter	Meter
13RFP035015.las	Meter	Meter
13RFP035030.las	Meter	Meter
13RFP035045.las	Meter	Meter
13RFP035060.las	Meter	Meter
13RFP035075.las	Meter	Meter
13RFP035090.las	Meter	Meter
13RFP035105.las	Meter	Meter
13RFP035120.las	Meter	Meter
13RFP035135.las	Meter	Meter
13RFP035150.las	Meter	Meter
13RFP035165.las	Meter	Meter
13RFP035180.las	Meter	Meter
13RFP035195.las	Meter	Meter
13RFP035210.las	Meter	Meter
13RFP035225.las	Meter	Meter

DPH-6 Report on Units of Reference - continued

File	Horizontal Unit	Vertical Unit
13RFP035240.las	Meter	Meter
13RFP035255.las	Meter	Meter
13RFP035270.las	Meter	Meter
13RFP035285.las	Meter	Meter
13RFP035300.las	Meter	Meter
13RFP035315.las	Meter	Meter
13RFP035330.las	Meter	Meter
13RFP035345.las	Meter	Meter
13RFP035360.las	Meter	Meter
13RFP035375.las	Meter	Meter
13RFP035390.las	Meter	Meter
13RFP035405.las	Meter	Meter
13RFP035420.las	Meter	Meter
13RFP035435.las	Meter	Meter
13RFP035450.las	Meter	Meter
13RFP035465.las	Meter	Meter
13RFP035480.las	Meter	Meter
13RFP035495.las	Meter	Meter
13RFP035510.las	Meter	Meter
13RFP035525.las	Meter	Meter
13RFP035540.las	Meter	Meter
13RFP035555.las	Meter	Meter
13RFP035570.las	Meter	Meter
13RFP035585.las	Meter	Meter
13RFP035600.las	Meter	Meter
13RFP035615.las	Meter	Meter
13RFP035630.las	Meter	Meter
13RFP035645.las	Meter	Meter
13RFP035660.las	Meter	Meter
13RFP035675.las	Meter	Meter
13RFP035690.las	Meter	Meter
13RFP035705.las	Meter	Meter
13RFP035720.las	Meter	Meter
13RFP035735.las	Meter	Meter
13RFP035750.las	Meter	Meter
13RFP035765.las	Meter	Meter
13RFP035780.las	Meter	Meter
13RFP035795.las	Meter	Meter
13RFP035810.las	Meter	Meter
13RFP035825.las	Meter	Meter
13RFP035840.las	Meter	Meter
13RFP035855.las	Meter	Meter
13RFP035870.las	Meter	Meter
13RFP035885.las	Meter	Meter
13RFP035900.las	Meter	Meter
13RFP035915.las	Meter	Meter
13RFP035930.las	Meter	Meter

DPH-6 Report on Units of Reference - continued

File	Horizontal Unit	Vertical Unit
13RFP035945.las	Meter	Meter
13RFP035960.las	Meter	Meter
13RFP035975.las	Meter	Meter
13RFP035990.las	Meter	Meter
13RFP050000.las	Meter	Meter
13RFP050015.las	Meter	Meter
13RFP050030.las	Meter	Meter
13RFP050045.las	Meter	Meter
13RFP050060.las	Meter	Meter
13RFP050075.las	Meter	Meter
13RFP050090.las	Meter	Meter
13RFP050105.las	Meter	Meter
13RFP050120.las	Meter	Meter
13RFP050135.las	Meter	Meter
13RFP050150.las	Meter	Meter
13RFP050165.las	Meter	Meter
13RFP050180.las	Meter	Meter
13RFP050195.las	Meter	Meter
13RFP050210.las	Meter	Meter
13RFP050225.las	Meter	Meter
13RFP050240.las	Meter	Meter
13RFP050255.las	Meter	Meter
13RFP050270.las	Meter	Meter
13RFP050285.las	Meter	Meter
13RFP050300.las	Meter	Meter
13RFP050315.las	Meter	Meter
13RFP050330.las	Meter	Meter
13RFP050345.las	Meter	Meter
13RFP050360.las	Meter	Meter
13RFP050375.las	Meter	Meter
13RFP050390.las	Meter	Meter
13RFP050405.las	Meter	Meter
13RFP050420.las	Meter	Meter
13RFP050435.las	Meter	Meter
13RFP050450.las	Meter	Meter
13RFP050465.las	Meter	Meter
13RFP050480.las	Meter	Meter
13RFP050495.las	Meter	Meter
13RFP050510.las	Meter	Meter
13RFP050525.las	Meter	Meter
13RFP050540.las	Meter	Meter
13RFP050555.las	Meter	Meter
13RFP050570.las	Meter	Meter
13RFP050585.las	Meter	Meter
13RFP050600.las	Meter	Meter
13RFP050615.las	Meter	Meter
13RFP050630.las	Meter	Meter

DPH-6 Report on Units of Reference
- continued

<u>File</u>	<u>Horizontal Unit</u>	<u>Vertical Unit</u>
13RFP050645.las	Meter	Meter
13RFP050660.las	Meter	Meter
13RFP050675.las	Meter	Meter
13RFP050690.las	Meter	Meter
13RFP050705.las	Meter	Meter
13RFP050720.las	Meter	Meter
13RFP050735.las	Meter	Meter
13RFP050750.las	Meter	Meter
13RFP050765.las	Meter	Meter
13RFP050780.las	Meter	Meter
13RFP050795.las	Meter	Meter
13RFP050810.las	Meter	Meter
13RFP050825.las	Meter	Meter
13RFP050840.las	Meter	Meter
13RFP050855.las	Meter	Meter
13RFP050870.las	Meter	Meter
13RFP050885.las	Meter	Meter
13RFP050900.las	Meter	Meter
13RFP050915.las	Meter	Meter
13RFP050930.las	Meter	Meter
13RFP050945.las	Meter	Meter
13RFP050960.las	Meter	Meter
13RFP050975.las	Meter	Meter
13RFP050990.las	Meter	Meter
13RFP065000.las	Meter	Meter
13RFP065015.las	Meter	Meter
13RFP065030.las	Meter	Meter
13RFP065045.las	Meter	Meter
13RFP065060.las	Meter	Meter
13RFP065075.las	Meter	Meter
13RFP065090.las	Meter	Meter
13RFP065105.las	Meter	Meter
13RFP065120.las	Meter	Meter
13RFP065135.las	Meter	Meter
13RFP065150.las	Meter	Meter
13RFP065165.las	Meter	Meter
13RFP065180.las	Meter	Meter
13RFP065195.las	Meter	Meter
13RFP065210.las	Meter	Meter
13RFP065225.las	Meter	Meter
13RFP065240.las	Meter	Meter
13RFP065255.las	Meter	Meter
13RFP065270.las	Meter	Meter
13RFP065285.las	Meter	Meter
13RFP065300.las	Meter	Meter
13RFP065315.las	Meter	Meter
13RFP065330.las	Meter	Meter

DPH-6 Report on Units of Reference - continued

File	Horizontal Unit	Vertical Unit
13RFP065345.las	Meter	Meter
13RFP065360.las	Meter	Meter
13RFP065375.las	Meter	Meter
13RFP065390.las	Meter	Meter
13RFP065405.las	Meter	Meter
13RFP065420.las	Meter	Meter
13RFP065435.las	Meter	Meter
13RFP065450.las	Meter	Meter
13RFP065465.las	Meter	Meter
13RFP065480.las	Meter	Meter
13RFP065495.las	Meter	Meter
13RFP065510.las	Meter	Meter
13RFP065525.las	Meter	Meter
13RFP065540.las	Meter	Meter
13RFP065555.las	Meter	Meter
13RFP065570.las	Meter	Meter
13RFP065585.las	Meter	Meter
13RFP065600.las	Meter	Meter
13RFP065615.las	Meter	Meter
13RFP065630.las	Meter	Meter
13RFP065645.las	Meter	Meter
13RFP065660.las	Meter	Meter
13RFP065675.las	Meter	Meter
13RFP065690.las	Meter	Meter
13RFP065705.las	Meter	Meter
13RFP065720.las	Meter	Meter
13RFP065735.las	Meter	Meter
13RFP065750.las	Meter	Meter
13RFP065765.las	Meter	Meter
13RFP065780.las	Meter	Meter
13RFP065795.las	Meter	Meter
13RFP065810.las	Meter	Meter
13RFP065825.las	Meter	Meter
13RFP065840.las	Meter	Meter
13RFP065855.las	Meter	Meter
13RFP065870.las	Meter	Meter
13RFP065885.las	Meter	Meter
13RFP065900.las	Meter	Meter
13RFP065915.las	Meter	Meter
13RFP065930.las	Meter	Meter
13RFP065945.las	Meter	Meter
13RFP065960.las	Meter	Meter
13RFP065975.las	Meter	Meter
13RFP065990.las	Meter	Meter
13RFP080000.las	Meter	Meter
13RFP080015.las	Meter	Meter
13RFP080030.las	Meter	Meter

DPH-6 Report on Units of Reference - continued

File	Horizontal Unit	Vertical Unit
13RFP080045.las	Meter	Meter
13RFP080060.las	Meter	Meter
13RFP080075.las	Meter	Meter
13RFP080090.las	Meter	Meter
13RFP080105.las	Meter	Meter
13RFP080120.las	Meter	Meter
13RFP080135.las	Meter	Meter
13RFP080150.las	Meter	Meter
13RFP080165.las	Meter	Meter
13RFP080180.las	Meter	Meter
13RFP080195.las	Meter	Meter
13RFP080210.las	Meter	Meter
13RFP080225.las	Meter	Meter
13RFP080240.las	Meter	Meter
13RFP080255.las	Meter	Meter
13RFP080270.las	Meter	Meter
13RFP080285.las	Meter	Meter
13RFP080300.las	Meter	Meter
13RFP080315.las	Meter	Meter
13RFP080330.las	Meter	Meter
13RFP080345.las	Meter	Meter
13RFP080360.las	Meter	Meter
13RFP080375.las	Meter	Meter
13RFP080390.las	Meter	Meter
13RFP080405.las	Meter	Meter
13RFP080420.las	Meter	Meter
13RFP080435.las	Meter	Meter
13RFP080450.las	Meter	Meter
13RFP080465.las	Meter	Meter
13RFP080480.las	Meter	Meter
13RFP080495.las	Meter	Meter
13RFP080510.las	Meter	Meter
13RFP080525.las	Meter	Meter
13RFP080540.las	Meter	Meter
13RFP080555.las	Meter	Meter
13RFP080570.las	Meter	Meter
13RFP080585.las	Meter	Meter
13RFP080600.las	Meter	Meter
13RFP080615.las	Meter	Meter
13RFP080630.las	Meter	Meter
13RFP080645.las	Meter	Meter
13RFP080660.las	Meter	Meter
13RFP080675.las	Meter	Meter
13RFP080690.las	Meter	Meter
13RFP080705.las	Meter	Meter
13RFP080720.las	Meter	Meter
13RFP080735.las	Meter	Meter

DPH-6 Report on Units of Reference - continued

File	Horizontal Unit	Vertical Unit
13RFP080750.las	Meter	Meter
13RFP080765.las	Meter	Meter
13RFP080780.las	Meter	Meter
13RFP080795.las	Meter	Meter
13RFP080810.las	Meter	Meter
13RFP080825.las	Meter	Meter
13RFP080840.las	Meter	Meter
13RFP080855.las	Meter	Meter
13RFP080870.las	Meter	Meter
13RFP080885.las	Meter	Meter
13RFP080900.las	Meter	Meter
13RFP080915.las	Meter	Meter
13RFP080930.las	Meter	Meter
13RFP080945.las	Meter	Meter
13RFP080960.las	Meter	Meter
13RFP080975.las	Meter	Meter
13RFP080990.las	Meter	Meter
13RFP095000.las	Meter	Meter
13RFP095015.las	Meter	Meter
13RFP095030.las	Meter	Meter
13RFP095045.las	Meter	Meter
13RFP095060.las	Meter	Meter
13RFP095075.las	Meter	Meter
13RFP095090.las	Meter	Meter
13RFP095105.las	Meter	Meter
13RFP095120.las	Meter	Meter
13RFP095135.las	Meter	Meter
13RFP095150.las	Meter	Meter
13RFP095165.las	Meter	Meter
13RFP095180.las	Meter	Meter
13RFP095195.las	Meter	Meter
13RFP095210.las	Meter	Meter
13RFP095225.las	Meter	Meter
13RFP095240.las	Meter	Meter
13RFP095255.las	Meter	Meter
13RFP095270.las	Meter	Meter
13RFP095285.las	Meter	Meter
13RFP095300.las	Meter	Meter
13RFP095315.las	Meter	Meter
13RFP095330.las	Meter	Meter
13RFP095345.las	Meter	Meter
13RFP095360.las	Meter	Meter
13RFP095375.las	Meter	Meter
13RFP095390.las	Meter	Meter
13RFP095405.las	Meter	Meter
13RFP095420.las	Meter	Meter
13RFP095435.las	Meter	Meter

DPH-6 Report on Units of Reference - continued

File	Horizontal Unit	Vertical Unit
13RFP095450.las	Meter	Meter
13RFP095465.las	Meter	Meter
13RFP095480.las	Meter	Meter
13RFP095495.las	Meter	Meter
13RFP095510.las	Meter	Meter
13RFP095525.las	Meter	Meter
13RFP095540.las	Meter	Meter
13RFP095555.las	Meter	Meter
13RFP095570.las	Meter	Meter
13RFP095585.las	Meter	Meter
13RFP095600.las	Meter	Meter
13RFP095615.las	Meter	Meter
13RFP095630.las	Meter	Meter
13RFP095645.las	Meter	Meter
13RFP095660.las	Meter	Meter
13RFP095675.las	Meter	Meter
13RFP095690.las	Meter	Meter
13RFP095705.las	Meter	Meter
13RFP095720.las	Meter	Meter
13RFP095735.las	Meter	Meter
13RFP095750.las	Meter	Meter
13RFP095765.las	Meter	Meter
13RFP095780.las	Meter	Meter
13RFP095795.las	Meter	Meter
13RFP095810.las	Meter	Meter
13RFP095825.las	Meter	Meter
13RFP095840.las	Meter	Meter
13RFP095855.las	Meter	Meter
13RFP095870.las	Meter	Meter
13RFP095885.las	Meter	Meter
13RFP095900.las	Meter	Meter
13RFP095915.las	Meter	Meter
13RFP095930.las	Meter	Meter
13RFP095945.las	Meter	Meter
13RFP095960.las	Meter	Meter
13RFP095975.las	Meter	Meter
13RFP095990.las	Meter	Meter
13RFP110000.las	Meter	Meter
13RFP110015.las	Meter	Meter
13RFP110030.las	Meter	Meter
13RFP110045.las	Meter	Meter
13RFP110060.las	Meter	Meter
13RFP110075.las	Meter	Meter
13RFP110090.las	Meter	Meter
13RFP110105.las	Meter	Meter
13RFP110120.las	Meter	Meter
13RFP110135.las	Meter	Meter

DPH-6 Report on Units of Reference - continued

File	Horizontal Unit	Vertical Unit
13RFP110150.las	Meter	Meter
13RFP110165.las	Meter	Meter
13RFP110180.las	Meter	Meter
13RFP110195.las	Meter	Meter
13RFP110210.las	Meter	Meter
13RFP110225.las	Meter	Meter
13RFP110240.las	Meter	Meter
13RFP110255.las	Meter	Meter
13RFP110270.las	Meter	Meter
13RFP110285.las	Meter	Meter
13RFP110300.las	Meter	Meter
13RFP110315.las	Meter	Meter
13RFP110330.las	Meter	Meter
13RFP110345.las	Meter	Meter
13RFP110360.las	Meter	Meter
13RFP110375.las	Meter	Meter
13RFP110390.las	Meter	Meter
13RFP110405.las	Meter	Meter
13RFP110420.las	Meter	Meter
13RFP110435.las	Meter	Meter
13RFP110450.las	Meter	Meter
13RFP110465.las	Meter	Meter
13RFP110480.las	Meter	Meter
13RFP110495.las	Meter	Meter
13RFP110510.las	Meter	Meter
13RFP110525.las	Meter	Meter
13RFP110540.las	Meter	Meter
13RFP110555.las	Meter	Meter
13RFP110570.las	Meter	Meter
13RFP110585.las	Meter	Meter
13RFP110600.las	Meter	Meter
13RFP110615.las	Meter	Meter
13RFP110630.las	Meter	Meter
13RFP110645.las	Meter	Meter
13RFP110660.las	Meter	Meter
13RFP110675.las	Meter	Meter
13RFP110690.las	Meter	Meter
13RFP110705.las	Meter	Meter
13RFP110720.las	Meter	Meter
13RFP110735.las	Meter	Meter
13RFP110750.las	Meter	Meter
13RFP110765.las	Meter	Meter
13RFP110780.las	Meter	Meter
13RFP110795.las	Meter	Meter
13RFP110810.las	Meter	Meter
13RFP110825.las	Meter	Meter
13RFP110840.las	Meter	Meter

DPH-6 Report on Units of Reference - continued

File	Horizontal Unit	Vertical Unit
13RFP110855.las	Meter	Meter
13RFP110870.las	Meter	Meter
13RFP110885.las	Meter	Meter
13RFP110900.las	Meter	Meter
13RFP110915.las	Meter	Meter
13RFP110930.las	Meter	Meter
13RFP110945.las	Meter	Meter
13RFP110960.las	Meter	Meter
13RFP110975.las	Meter	Meter
13RFP110990.las	Meter	Meter
13RFP125000.las	Meter	Meter
13RFP125015.las	Meter	Meter
13RFP125030.las	Meter	Meter
13RFP125045.las	Meter	Meter
13RFP125060.las	Meter	Meter
13RFP125075.las	Meter	Meter
13RFP125090.las	Meter	Meter
13RFP125105.las	Meter	Meter
13RFP125120.las	Meter	Meter
13RFP125135.las	Meter	Meter
13RFP125150.las	Meter	Meter
13RFP125165.las	Meter	Meter
13RFP125180.las	Meter	Meter
13RFP125195.las	Meter	Meter
13RFP125210.las	Meter	Meter
13RFP125225.las	Meter	Meter
13RFP125240.las	Meter	Meter
13RFP125255.las	Meter	Meter
13RFP125270.las	Meter	Meter
13RFP125285.las	Meter	Meter
13RFP125300.las	Meter	Meter
13RFP125315.las	Meter	Meter
13RFP125330.las	Meter	Meter
13RFP125345.las	Meter	Meter
13RFP125360.las	Meter	Meter
13RFP125375.las	Meter	Meter
13RFP125390.las	Meter	Meter
13RFP125405.las	Meter	Meter
13RFP125420.las	Meter	Meter
13RFP125435.las	Meter	Meter
13RFP125450.las	Meter	Meter
13RFP125465.las	Meter	Meter
13RFP125480.las	Meter	Meter
13RFP125495.las	Meter	Meter
13RFP125510.las	Meter	Meter
13RFP125525.las	Meter	Meter
13RFP125540.las	Meter	Meter

DPH-6 Report on Units of Reference - continued

File	Horizontal Unit	Vertical Unit
13RFP125555.las	Meter	Meter
13RFP125570.las	Meter	Meter
13RFP125585.las	Meter	Meter
13RFP125600.las	Meter	Meter
13RFP125615.las	Meter	Meter
13RFP125630.las	Meter	Meter
13RFP125645.las	Meter	Meter
13RFP125660.las	Meter	Meter
13RFP125675.las	Meter	Meter
13RFP125690.las	Meter	Meter
13RFP125705.las	Meter	Meter
13RFP125720.las	Meter	Meter
13RFP125735.las	Meter	Meter
13RFP125750.las	Meter	Meter
13RFP125765.las	Meter	Meter
13RFP125780.las	Meter	Meter
13RFP125795.las	Meter	Meter
13RFP125810.las	Meter	Meter
13RFP125825.las	Meter	Meter
13RFP125840.las	Meter	Meter
13RFP125855.las	Meter	Meter
13RFP125870.las	Meter	Meter
13RFP125885.las	Meter	Meter
13RFP125900.las	Meter	Meter
13RFP125915.las	Meter	Meter
13RFP125930.las	Meter	Meter
13RFP125945.las	Meter	Meter
13RFP125960.las	Meter	Meter
13RFP125975.las	Meter	Meter
13RFP125990.las	Meter	Meter
13RFP140000.las	Meter	Meter
13RFP140015.las	Meter	Meter
13RFP140030.las	Meter	Meter
13RFP140045.las	Meter	Meter
13RFP140060.las	Meter	Meter
13RFP140075.las	Meter	Meter
13RFP140090.las	Meter	Meter
13RFP140105.las	Meter	Meter
13RFP140120.las	Meter	Meter
13RFP140135.las	Meter	Meter
13RFP140150.las	Meter	Meter
13RFP140165.las	Meter	Meter
13RFP140180.las	Meter	Meter
13RFP140195.las	Meter	Meter
13RFP140210.las	Meter	Meter
13RFP140225.las	Meter	Meter
13RFP140240.las	Meter	Meter

DPH-6 Report on Units of Reference - continued

File	Horizontal Unit	Vertical Unit
13RFP140255.las	Meter	Meter
13RFP140270.las	Meter	Meter
13RFP140285.las	Meter	Meter
13RFP140300.las	Meter	Meter
13RFP140315.las	Meter	Meter
13RFP140330.las	Meter	Meter
13RFP140345.las	Meter	Meter
13RFP140360.las	Meter	Meter
13RFP140375.las	Meter	Meter
13RFP140390.las	Meter	Meter
13RFP140405.las	Meter	Meter
13RFP140420.las	Meter	Meter
13RFP140435.las	Meter	Meter
13RFP140450.las	Meter	Meter
13RFP140465.las	Meter	Meter
13RFP140480.las	Meter	Meter
13RFP140495.las	Meter	Meter
13RFP140510.las	Meter	Meter
13RFP140525.las	Meter	Meter
13RFP140540.las	Meter	Meter
13RFP140555.las	Meter	Meter
13RFP140570.las	Meter	Meter
13RFP140585.las	Meter	Meter
13RFP140600.las	Meter	Meter
13RFP140615.las	Meter	Meter
13RFP140630.las	Meter	Meter
13RFP140645.las	Meter	Meter
13RFP140660.las	Meter	Meter
13RFP140675.las	Meter	Meter
13RFP140690.las	Meter	Meter
13RFP140705.las	Meter	Meter
13RFP140720.las	Meter	Meter
13RFP140735.las	Meter	Meter
13RFP140750.las	Meter	Meter
13RFP140765.las	Meter	Meter
13RFP140780.las	Meter	Meter
13RFP140795.las	Meter	Meter
13RFP140810.las	Meter	Meter
13RFP140825.las	Meter	Meter
13RFP140840.las	Meter	Meter
13RFP140855.las	Meter	Meter
13RFP140870.las	Meter	Meter
13RFP140885.las	Meter	Meter
13RFP140900.las	Meter	Meter
13RFP140915.las	Meter	Meter
13RFP140930.las	Meter	Meter
13RFP140945.las	Meter	Meter

DPH-6 Report on Units of Reference - continued

File	Horizontal Unit	Vertical Unit
13RFP140960.las	Meter	Meter
13RFP140975.las	Meter	Meter
13RFP140990.las	Meter	Meter
13RFP155000.las	Meter	Meter
13RFP155015.las	Meter	Meter
13RFP155030.las	Meter	Meter
13RFP155045.las	Meter	Meter
13RFP155060.las	Meter	Meter
13RFP155075.las	Meter	Meter
13RFP155090.las	Meter	Meter
13RFP155105.las	Meter	Meter
13RFP155120.las	Meter	Meter
13RFP155135.las	Meter	Meter
13RFP155150.las	Meter	Meter
13RFP155165.las	Meter	Meter
13RFP155180.las	Meter	Meter
13RFP155195.las	Meter	Meter
13RFP155210.las	Meter	Meter
13RFP155225.las	Meter	Meter
13RFP155240.las	Meter	Meter
13RFP155255.las	Meter	Meter
13RFP155270.las	Meter	Meter
13RFP155285.las	Meter	Meter
13RFP155300.las	Meter	Meter
13RFP155315.las	Meter	Meter
13RFP155330.las	Meter	Meter
13RFP155345.las	Meter	Meter
13RFP155360.las	Meter	Meter
13RFP155375.las	Meter	Meter
13RFP155390.las	Meter	Meter
13RFP155405.las	Meter	Meter
13RFP155420.las	Meter	Meter
13RFP155435.las	Meter	Meter
13RFP155450.las	Meter	Meter
13RFP155465.las	Meter	Meter
13RFP155480.las	Meter	Meter
13RFP155495.las	Meter	Meter
13RFP155510.las	Meter	Meter
13RFP155525.las	Meter	Meter
13RFP155540.las	Meter	Meter
13RFP155555.las	Meter	Meter
13RFP155570.las	Meter	Meter
13RFP155585.las	Meter	Meter
13RFP155600.las	Meter	Meter
13RFP155615.las	Meter	Meter
13RFP155630.las	Meter	Meter
13RFP155645.las	Meter	Meter

DPH-6 Report on Units of Reference - continued

File	Horizontal Unit	Vertical Unit
13RFP155660.las	Meter	Meter
13RFP155675.las	Meter	Meter
13RFP155690.las	Meter	Meter
13RFP155705.las	Meter	Meter
13RFP155720.las	Meter	Meter
13RFP155735.las	Meter	Meter
13RFP155750.las	Meter	Meter
13RFP155765.las	Meter	Meter
13RFP155780.las	Meter	Meter
13RFP155795.las	Meter	Meter
13RFP155810.las	Meter	Meter
13RFP155825.las	Meter	Meter
13RFP155840.las	Meter	Meter
13RFP155855.las	Meter	Meter
13RFP155870.las	Meter	Meter
13RFP155885.las	Meter	Meter
13RFP155900.las	Meter	Meter
13RFP155915.las	Meter	Meter
13RFP155930.las	Meter	Meter
13RFP155945.las	Meter	Meter
13RFP155960.las	Meter	Meter
13RFP155975.las	Meter	Meter
13RFP155990.las	Meter	Meter
13RFP170000.las	Meter	Meter
13RFP170015.las	Meter	Meter
13RFP170030.las	Meter	Meter
13RFP170045.las	Meter	Meter
13RFP170060.las	Meter	Meter
13RFP170075.las	Meter	Meter
13RFP170090.las	Meter	Meter
13RFP170105.las	Meter	Meter
13RFP170120.las	Meter	Meter
13RFP170135.las	Meter	Meter
13RFP170150.las	Meter	Meter
13RFP170165.las	Meter	Meter
13RFP170180.las	Meter	Meter
13RFP170195.las	Meter	Meter
13RFP170210.las	Meter	Meter
13RFP170225.las	Meter	Meter
13RFP170240.las	Meter	Meter
13RFP170255.las	Meter	Meter
13RFP170270.las	Meter	Meter
13RFP170285.las	Meter	Meter
13RFP170300.las	Meter	Meter
13RFP170315.las	Meter	Meter
13RFP170330.las	Meter	Meter
13RFP170345.las	Meter	Meter

DPH-6 Report on Units of Reference - continued

File	Horizontal Unit	Vertical Unit
13RFP170360.las	Meter	Meter
13RFP170375.las	Meter	Meter
13RFP170390.las	Meter	Meter
13RFP170405.las	Meter	Meter
13RFP170420.las	Meter	Meter
13RFP170435.las	Meter	Meter
13RFP170450.las	Meter	Meter
13RFP170465.las	Meter	Meter
13RFP170480.las	Meter	Meter
13RFP170495.las	Meter	Meter
13RFP170510.las	Meter	Meter
13RFP170525.las	Meter	Meter
13RFP170540.las	Meter	Meter
13RFP170555.las	Meter	Meter
13RFP170570.las	Meter	Meter
13RFP170585.las	Meter	Meter
13RFP170600.las	Meter	Meter
13RFP170615.las	Meter	Meter
13RFP170630.las	Meter	Meter
13RFP170645.las	Meter	Meter
13RFP170660.las	Meter	Meter
13RFP170675.las	Meter	Meter
13RFP170690.las	Meter	Meter
13RFP170705.las	Meter	Meter
13RFP170720.las	Meter	Meter
13RFP170735.las	Meter	Meter
13RFP170750.las	Meter	Meter
13RFP170765.las	Meter	Meter
13RFP170780.las	Meter	Meter
13RFP170795.las	Meter	Meter
13RFP170810.las	Meter	Meter
13RFP170825.las	Meter	Meter
13RFP170840.las	Meter	Meter
13RFP170855.las	Meter	Meter
13RFP170870.las	Meter	Meter
13RFP170885.las	Meter	Meter
13RFP170900.las	Meter	Meter
13RFP170915.las	Meter	Meter
13RFP170930.las	Meter	Meter
13RFP170945.las	Meter	Meter
13RFP170960.las	Meter	Meter
13RFP170975.las	Meter	Meter
13RFP170990.las	Meter	Meter
13RFP185000.las	Meter	Meter
13RFP185015.las	Meter	Meter
13RFP185030.las	Meter	Meter
13RFP185045.las	Meter	Meter

DPH-6 Report on Units of Reference - continued

File	Horizontal Unit	Vertical Unit
13RFP185060.las	Meter	Meter
13RFP185075.las	Meter	Meter
13RFP185090.las	Meter	Meter
13RFP185105.las	Meter	Meter
13RFP185120.las	Meter	Meter
13RFP185135.las	Meter	Meter
13RFP185150.las	Meter	Meter
13RFP185165.las	Meter	Meter
13RFP185180.las	Meter	Meter
13RFP185195.las	Meter	Meter
13RFP185210.las	Meter	Meter
13RFP185225.las	Meter	Meter
13RFP185240.las	Meter	Meter
13RFP185255.las	Meter	Meter
13RFP185270.las	Meter	Meter
13RFP185285.las	Meter	Meter
13RFP185300.las	Meter	Meter
13RFP185315.las	Meter	Meter
13RFP185330.las	Meter	Meter
13RFP185345.las	Meter	Meter
13RFP185360.las	Meter	Meter
13RFP185375.las	Meter	Meter
13RFP185390.las	Meter	Meter
13RFP185405.las	Meter	Meter
13RFP185420.las	Meter	Meter
13RFP185435.las	Meter	Meter
13RFP185450.las	Meter	Meter
13RFP185465.las	Meter	Meter
13RFP185480.las	Meter	Meter
13RFP185495.las	Meter	Meter
13RFP185510.las	Meter	Meter
13RFP185525.las	Meter	Meter
13RFP185540.las	Meter	Meter
13RFP185555.las	Meter	Meter
13RFP185570.las	Meter	Meter
13RFP185585.las	Meter	Meter
13RFP185600.las	Meter	Meter
13RFP185615.las	Meter	Meter
13RFP185630.las	Meter	Meter
13RFP185645.las	Meter	Meter
13RFP185660.las	Meter	Meter
13RFP185675.las	Meter	Meter
13RFP185690.las	Meter	Meter
13RFP185705.las	Meter	Meter
13RFP185720.las	Meter	Meter
13RFP185735.las	Meter	Meter
13RFP185750.las	Meter	Meter

DPH-6 Report on Units of Reference - continued

File	Horizontal Unit	Vertical Unit
13RFP185765.las	Meter	Meter
13RFP185780.las	Meter	Meter
13RFP185795.las	Meter	Meter
13RFP185810.las	Meter	Meter
13RFP185825.las	Meter	Meter
13RFP185840.las	Meter	Meter
13RFP185855.las	Meter	Meter
13RFP185870.las	Meter	Meter
13RFP185885.las	Meter	Meter
13RFP185900.las	Meter	Meter
13RFP185915.las	Meter	Meter
13RFP185930.las	Meter	Meter
13RFP185945.las	Meter	Meter
13RFP185960.las	Meter	Meter
13RFP185975.las	Meter	Meter
13RFP185990.las	Meter	Meter
13RFP200000.las	Meter	Meter
13RFP200015.las	Meter	Meter
13RFP200030.las	Meter	Meter
13RFP200045.las	Meter	Meter
13RFP200060.las	Meter	Meter
13RFP200075.las	Meter	Meter
13RFP200090.las	Meter	Meter
13RFP200105.las	Meter	Meter
13RFP200120.las	Meter	Meter
13RFP200135.las	Meter	Meter
13RFP200150.las	Meter	Meter
13RFP200165.las	Meter	Meter
13RFP200180.las	Meter	Meter
13RFP200195.las	Meter	Meter
13RFP200210.las	Meter	Meter
13RFP200225.las	Meter	Meter
13RFP200240.las	Meter	Meter
13RFP200255.las	Meter	Meter
13RFP200270.las	Meter	Meter
13RFP200285.las	Meter	Meter
13RFP200300.las	Meter	Meter
13RFP200315.las	Meter	Meter
13RFP200330.las	Meter	Meter
13RFP200345.las	Meter	Meter
13RFP200360.las	Meter	Meter
13RFP200375.las	Meter	Meter
13RFP200390.las	Meter	Meter
13RFP200405.las	Meter	Meter
13RFP200420.las	Meter	Meter
13RFP200435.las	Meter	Meter
13RFP200450.las	Meter	Meter

DPH-6 Report on Units of Reference - continued

File	Horizontal Unit	Vertical Unit
13RFP200465.las	Meter	Meter
13RFP200480.las	Meter	Meter
13RFP200495.las	Meter	Meter
13RFP200510.las	Meter	Meter
13RFP200525.las	Meter	Meter
13RFP200540.las	Meter	Meter
13RFP200555.las	Meter	Meter
13RFP200570.las	Meter	Meter
13RFP200585.las	Meter	Meter
13RFP200600.las	Meter	Meter
13RFP200615.las	Meter	Meter
13RFP200630.las	Meter	Meter
13RFP200645.las	Meter	Meter
13RFP200660.las	Meter	Meter
13RFP200675.las	Meter	Meter
13RFP200690.las	Meter	Meter
13RFP200705.las	Meter	Meter
13RFP200720.las	Meter	Meter
13RFP200735.las	Meter	Meter
13RFP200750.las	Meter	Meter
13RFP200765.las	Meter	Meter
13RFP200780.las	Meter	Meter
13RFP200795.las	Meter	Meter
13RFP200810.las	Meter	Meter
13RFP200825.las	Meter	Meter
13RFP200840.las	Meter	Meter
13RFP200855.las	Meter	Meter
13RFP200870.las	Meter	Meter
13RFP200885.las	Meter	Meter
13RFP200900.las	Meter	Meter
13RFP200915.las	Meter	Meter
13RFP200930.las	Meter	Meter
13RFP200945.las	Meter	Meter
13RFP200960.las	Meter	Meter
13RFP200975.las	Meter	Meter
13RFP200990.las	Meter	Meter
13RFP215000.las	Meter	Meter
13RFP215015.las	Meter	Meter
13RFP215030.las	Meter	Meter
13RFP215045.las	Meter	Meter
13RFP215060.las	Meter	Meter
13RFP215075.las	Meter	Meter
13RFP215090.las	Meter	Meter
13RFP215105.las	Meter	Meter
13RFP215120.las	Meter	Meter
13RFP215135.las	Meter	Meter
13RFP215150.las	Meter	Meter

DPH-6 Report on Units of Reference
- continued

File	Horizontal Unit	Vertical Unit
13RFP215165.las	Meter	Meter
13RFP215180.las	Meter	Meter
13RFP215195.las	Meter	Meter
13RFP215210.las	Meter	Meter
13RFP215225.las	Meter	Meter
13RFP215240.las	Meter	Meter
13RFP215255.las	Meter	Meter
13RFP215270.las	Meter	Meter
13RFP215285.las	Meter	Meter
13RFP215300.las	Meter	Meter
13RFP215315.las	Meter	Meter
13RFP215330.las	Meter	Meter
13RFP215345.las	Meter	Meter
13RFP215360.las	Meter	Meter
13RFP215375.las	Meter	Meter
13RFP215390.las	Meter	Meter
13RFP215405.las	Meter	Meter
13RFP215420.las	Meter	Meter
13RFP215435.las	Meter	Meter
13RFP215450.las	Meter	Meter
13RFP215465.las	Meter	Meter
13RFP215480.las	Meter	Meter
13RFP215495.las	Meter	Meter
13RFP215510.las	Meter	Meter
13RFP215525.las	Meter	Meter
13RFP215540.las	Meter	Meter
13RFP215555.las	Meter	Meter
13RFP215570.las	Meter	Meter
13RFP215585.las	Meter	Meter
13RFP215600.las	Meter	Meter
13RFP215615.las	Meter	Meter
13RFP215630.las	Meter	Meter
13RFP215645.las	Meter	Meter
13RFP215660.las	Meter	Meter
13RFP215675.las	Meter	Meter
13RFP215690.las	Meter	Meter
13RFP215705.las	Meter	Meter
13RFP215720.las	Meter	Meter
13RFP215735.las	Meter	Meter
13RFP215750.las	Meter	Meter
13RFP215765.las	Meter	Meter
13RFP215780.las	Meter	Meter
13RFP215795.las	Meter	Meter
13RFP215810.las	Meter	Meter
13RFP215825.las	Meter	Meter
13RFP215840.las	Meter	Meter
13RFP215855.las	Meter	Meter

DPH-6 Report on Units of Reference - continued

File	Horizontal Unit	Vertical Unit
13RFP215870.las	Meter	Meter
13RFP215885.las	Meter	Meter
13RFP215900.las	Meter	Meter
13RFP215915.las	Meter	Meter
13RFP215930.las	Meter	Meter
13RFP215945.las	Meter	Meter
13RFP215960.las	Meter	Meter
13RFP215975.las	Meter	Meter
13RFP215990.las	Meter	Meter
13RFP230000.las	Meter	Meter
13RFP230015.las	Meter	Meter
13RFP230030.las	Meter	Meter
13RFP230045.las	Meter	Meter
13RFP230060.las	Meter	Meter
13RFP230075.las	Meter	Meter
13RFP230090.las	Meter	Meter
13RFP230105.las	Meter	Meter
13RFP230120.las	Meter	Meter
13RFP230135.las	Meter	Meter
13RFP230150.las	Meter	Meter
13RFP230165.las	Meter	Meter
13RFP230180.las	Meter	Meter
13RFP230195.las	Meter	Meter
13RFP230210.las	Meter	Meter
13RFP230225.las	Meter	Meter
13RFP230240.las	Meter	Meter
13RFP230255.las	Meter	Meter
13RFP230270.las	Meter	Meter
13RFP230285.las	Meter	Meter
13RFP230300.las	Meter	Meter
13RFP230315.las	Meter	Meter
13RFP230330.las	Meter	Meter
13RFP230345.las	Meter	Meter
13RFP230360.las	Meter	Meter
13RFP230375.las	Meter	Meter
13RFP230390.las	Meter	Meter
13RFP230405.las	Meter	Meter
13RFP230420.las	Meter	Meter
13RFP230435.las	Meter	Meter
13RFP230450.las	Meter	Meter
13RFP230465.las	Meter	Meter
13RFP230480.las	Meter	Meter
13RFP230495.las	Meter	Meter
13RFP230510.las	Meter	Meter
13RFP230525.las	Meter	Meter
13RFP230540.las	Meter	Meter
13RFP230555.las	Meter	Meter

DPH-6 Report on Units of Reference - continued

File	Horizontal Unit	Vertical Unit
13RFP230570.las	Meter	Meter
13RFP230585.las	Meter	Meter
13RFP230600.las	Meter	Meter
13RFP230615.las	Meter	Meter
13RFP230630.las	Meter	Meter
13RFP230645.las	Meter	Meter
13RFP230660.las	Meter	Meter
13RFP230675.las	Meter	Meter
13RFP230690.las	Meter	Meter
13RFP230705.las	Meter	Meter
13RFP230720.las	Meter	Meter
13RFP230735.las	Meter	Meter
13RFP230750.las	Meter	Meter
13RFP230765.las	Meter	Meter
13RFP230780.las	Meter	Meter
13RFP230795.las	Meter	Meter
13RFP230810.las	Meter	Meter
13RFP230825.las	Meter	Meter
13RFP230840.las	Meter	Meter
13RFP230855.las	Meter	Meter
13RFP230870.las	Meter	Meter
13RFP230885.las	Meter	Meter
13RFP230900.las	Meter	Meter
13RFP230915.las	Meter	Meter
13RFP230930.las	Meter	Meter
13RFP230945.las	Meter	Meter
13RFP230960.las	Meter	Meter
13RFP230975.las	Meter	Meter
13RFP230990.las	Meter	Meter
13RFP245000.las	Meter	Meter
13RFP245015.las	Meter	Meter
13RFP245030.las	Meter	Meter
13RFP245045.las	Meter	Meter
13RFP245060.las	Meter	Meter
13RFP245075.las	Meter	Meter
13RFP245090.las	Meter	Meter
13RFP245105.las	Meter	Meter
13RFP245120.las	Meter	Meter
13RFP245135.las	Meter	Meter
13RFP245150.las	Meter	Meter
13RFP245165.las	Meter	Meter
13RFP245180.las	Meter	Meter
13RFP245195.las	Meter	Meter
13RFP245210.las	Meter	Meter
13RFP245225.las	Meter	Meter
13RFP245240.las	Meter	Meter
13RFP245255.las	Meter	Meter

DPH-6 Report on Units of Reference - continued

File	Horizontal Unit	Vertical Unit
13RFP245270.las	Meter	Meter
13RFP245285.las	Meter	Meter
13RFP245300.las	Meter	Meter
13RFP245315.las	Meter	Meter
13RFP245330.las	Meter	Meter
13RFP245345.las	Meter	Meter
13RFP245360.las	Meter	Meter
13RFP245375.las	Meter	Meter
13RFP245390.las	Meter	Meter
13RFP245405.las	Meter	Meter
13RFP245420.las	Meter	Meter
13RFP245435.las	Meter	Meter
13RFP245450.las	Meter	Meter
13RFP245465.las	Meter	Meter
13RFP245480.las	Meter	Meter
13RFP245495.las	Meter	Meter
13RFP245510.las	Meter	Meter
13RFP245525.las	Meter	Meter
13RFP245540.las	Meter	Meter
13RFP245555.las	Meter	Meter
13RFP245570.las	Meter	Meter
13RFP245585.las	Meter	Meter
13RFP245600.las	Meter	Meter
13RFP245615.las	Meter	Meter
13RFP245630.las	Meter	Meter
13RFP245645.las	Meter	Meter
13RFP245660.las	Meter	Meter
13RFP245675.las	Meter	Meter
13RFP245690.las	Meter	Meter
13RFP245705.las	Meter	Meter
13RFP245720.las	Meter	Meter
13RFP245735.las	Meter	Meter
13RFP245750.las	Meter	Meter
13RFP245765.las	Meter	Meter
13RFP245780.las	Meter	Meter
13RFP245795.las	Meter	Meter
13RFP245810.las	Meter	Meter
13RFP245825.las	Meter	Meter
13RFP245840.las	Meter	Meter
13RFP245855.las	Meter	Meter
13RFP245870.las	Meter	Meter
13RFP245885.las	Meter	Meter
13RFP245900.las	Meter	Meter
13RFP245915.las	Meter	Meter
13RFP245930.las	Meter	Meter
13RFP245945.las	Meter	Meter
13RFP245960.las	Meter	Meter

DPH-6 Report on Units of Reference - continued

File	Horizontal Unit	Vertical Unit
13RFP245975.las	Meter	Meter
13RFP245990.las	Meter	Meter
13RFP260000.las	Meter	Meter
13RFP260015.las	Meter	Meter
13RFP260030.las	Meter	Meter
13RFP260045.las	Meter	Meter
13RFP260060.las	Meter	Meter
13RFP260075.las	Meter	Meter
13RFP260090.las	Meter	Meter
13RFP260105.las	Meter	Meter
13RFP260120.las	Meter	Meter
13RFP260135.las	Meter	Meter
13RFP260150.las	Meter	Meter
13RFP260165.las	Meter	Meter
13RFP260180.las	Meter	Meter
13RFP260195.las	Meter	Meter
13RFP260210.las	Meter	Meter
13RFP260225.las	Meter	Meter
13RFP260240.las	Meter	Meter
13RFP260255.las	Meter	Meter
13RFP260270.las	Meter	Meter
13RFP260285.las	Meter	Meter
13RFP260300.las	Meter	Meter
13RFP260315.las	Meter	Meter
13RFP260330.las	Meter	Meter
13RFP260345.las	Meter	Meter
13RFP260360.las	Meter	Meter
13RFP260375.las	Meter	Meter
13RFP260390.las	Meter	Meter
13RFP260405.las	Meter	Meter
13RFP260420.las	Meter	Meter
13RFP260435.las	Meter	Meter
13RFP260450.las	Meter	Meter
13RFP260465.las	Meter	Meter
13RFP260480.las	Meter	Meter
13RFP260495.las	Meter	Meter
13RFP260510.las	Meter	Meter
13RFP260525.las	Meter	Meter
13RFP260540.las	Meter	Meter
13RFP260555.las	Meter	Meter
13RFP260570.las	Meter	Meter
13RFP260585.las	Meter	Meter
13RFP260600.las	Meter	Meter
13RFP260615.las	Meter	Meter
13RFP260630.las	Meter	Meter
13RFP260645.las	Meter	Meter
13RFP260660.las	Meter	Meter

DPH-6 Report on Units of Reference - continued

File	Horizontal Unit	Vertical Unit
13RFP260675.las	Meter	Meter
13RFP260690.las	Meter	Meter
13RFP260705.las	Meter	Meter
13RFP260720.las	Meter	Meter
13RFP260735.las	Meter	Meter
13RFP260750.las	Meter	Meter
13RFP260765.las	Meter	Meter
13RFP260780.las	Meter	Meter
13RFP260795.las	Meter	Meter
13RFP260810.las	Meter	Meter
13RFP260825.las	Meter	Meter
13RFP260840.las	Meter	Meter
13RFP260855.las	Meter	Meter
13RFP260870.las	Meter	Meter
13RFP260885.las	Meter	Meter
13RFP260900.las	Meter	Meter
13RFP260915.las	Meter	Meter
13RFP260930.las	Meter	Meter
13RFP260945.las	Meter	Meter
13RFP260960.las	Meter	Meter
13RFP260975.las	Meter	Meter
13RFP260990.las	Meter	Meter
13RFP275000.las	Meter	Meter
13RFP275015.las	Meter	Meter
13RFP275030.las	Meter	Meter
13RFP275045.las	Meter	Meter
13RFP275060.las	Meter	Meter
13RFP275075.las	Meter	Meter
13RFP275090.las	Meter	Meter
13RFP275105.las	Meter	Meter
13RFP275120.las	Meter	Meter
13RFP275135.las	Meter	Meter
13RFP275150.las	Meter	Meter
13RFP275165.las	Meter	Meter
13RFP275180.las	Meter	Meter
13RFP275195.las	Meter	Meter
13RFP275210.las	Meter	Meter
13RFP275225.las	Meter	Meter
13RFP275240.las	Meter	Meter
13RFP275255.las	Meter	Meter
13RFP275270.las	Meter	Meter
13RFP275285.las	Meter	Meter
13RFP275300.las	Meter	Meter
13RFP275315.las	Meter	Meter
13RFP275330.las	Meter	Meter
13RFP275345.las	Meter	Meter
13RFP275360.las	Meter	Meter

DPH-6 Report on Units of Reference - continued

File	Horizontal Unit	Vertical Unit
13RFP275375.las	Meter	Meter
13RFP275390.las	Meter	Meter
13RFP275405.las	Meter	Meter
13RFP275420.las	Meter	Meter
13RFP275435.las	Meter	Meter
13RFP275450.las	Meter	Meter
13RFP275465.las	Meter	Meter
13RFP275480.las	Meter	Meter
13RFP275495.las	Meter	Meter
13RFP275510.las	Meter	Meter
13RFP275525.las	Meter	Meter
13RFP275540.las	Meter	Meter
13RFP275555.las	Meter	Meter
13RFP275570.las	Meter	Meter
13RFP275585.las	Meter	Meter
13RFP275600.las	Meter	Meter
13RFP275615.las	Meter	Meter
13RFP275630.las	Meter	Meter
13RFP275645.las	Meter	Meter
13RFP275660.las	Meter	Meter
13RFP275675.las	Meter	Meter
13RFP275690.las	Meter	Meter
13RFP275705.las	Meter	Meter
13RFP275720.las	Meter	Meter
13RFP275735.las	Meter	Meter
13RFP275750.las	Meter	Meter
13RFP275765.las	Meter	Meter
13RFP275780.las	Meter	Meter
13RFP275795.las	Meter	Meter
13RFP275810.las	Meter	Meter
13RFP275825.las	Meter	Meter
13RFP275840.las	Meter	Meter
13RFP275855.las	Meter	Meter
13RFP275870.las	Meter	Meter
13RFP275885.las	Meter	Meter
13RFP275900.las	Meter	Meter
13RFP275915.las	Meter	Meter
13RFP275930.las	Meter	Meter
13RFP275945.las	Meter	Meter
13RFP275960.las	Meter	Meter
13RFP275975.las	Meter	Meter
13RFP275990.las	Meter	Meter
13RFP290000.las	Meter	Meter
13RFP290015.las	Meter	Meter
13RFP290030.las	Meter	Meter
13RFP290045.las	Meter	Meter
13RFP290060.las	Meter	Meter

DPH-6 Report on Units of Reference - continued

File	Horizontal Unit	Vertical Unit
13RFP290075.las	Meter	Meter
13RFP290090.las	Meter	Meter
13RFP290105.las	Meter	Meter
13RFP290120.las	Meter	Meter
13RFP290135.las	Meter	Meter
13RFP290150.las	Meter	Meter
13RFP290165.las	Meter	Meter
13RFP290180.las	Meter	Meter
13RFP290195.las	Meter	Meter
13RFP290210.las	Meter	Meter
13RFP290225.las	Meter	Meter
13RFP290240.las	Meter	Meter
13RFP290255.las	Meter	Meter
13RFP290270.las	Meter	Meter
13RFP290285.las	Meter	Meter
13RFP290300.las	Meter	Meter
13RFP290315.las	Meter	Meter
13RFP290330.las	Meter	Meter
13RFP290345.las	Meter	Meter
13RFP290360.las	Meter	Meter
13RFP290375.las	Meter	Meter
13RFP290390.las	Meter	Meter
13RFP290405.las	Meter	Meter
13RFP290420.las	Meter	Meter
13RFP290435.las	Meter	Meter
13RFP290450.las	Meter	Meter
13RFP290465.las	Meter	Meter
13RFP290480.las	Meter	Meter
13RFP290495.las	Meter	Meter
13RFP290510.las	Meter	Meter
13RFP290525.las	Meter	Meter
13RFP290540.las	Meter	Meter
13RFP290555.las	Meter	Meter
13RFP290570.las	Meter	Meter
13RFP290585.las	Meter	Meter
13RFP290600.las	Meter	Meter
13RFP290615.las	Meter	Meter
13RFP290630.las	Meter	Meter
13RFP290645.las	Meter	Meter
13RFP290660.las	Meter	Meter
13RFP290675.las	Meter	Meter
13RFP290690.las	Meter	Meter
13RFP290705.las	Meter	Meter
13RFP290720.las	Meter	Meter
13RFP290735.las	Meter	Meter
13RFP290750.las	Meter	Meter
13RFP290765.las	Meter	Meter

DPH-6 Report on Units of Reference - continued

File	Horizontal Unit	Vertical Unit
13RFP290780.las	Meter	Meter
13RFP290795.las	Meter	Meter
13RFP290810.las	Meter	Meter
13RFP290825.las	Meter	Meter
13RFP290840.las	Meter	Meter
13RFP290855.las	Meter	Meter
13RFP290870.las	Meter	Meter
13RFP290885.las	Meter	Meter
13RFP290900.las	Meter	Meter
13RFP290915.las	Meter	Meter
13RFP290930.las	Meter	Meter
13RFP290945.las	Meter	Meter
13RFP290960.las	Meter	Meter
13RFP290975.las	Meter	Meter
13RFP290990.las	Meter	Meter
13RFP305000.las	Meter	Meter
13RFP305015.las	Meter	Meter
13RFP305030.las	Meter	Meter
13RFP305045.las	Meter	Meter
13RFP305060.las	Meter	Meter
13RFP305075.las	Meter	Meter
13RFP305090.las	Meter	Meter
13RFP305105.las	Meter	Meter
13RFP305120.las	Meter	Meter
13RFP305135.las	Meter	Meter
13RFP305150.las	Meter	Meter
13RFP305165.las	Meter	Meter
13RFP305180.las	Meter	Meter
13RFP305195.las	Meter	Meter
13RFP305210.las	Meter	Meter
13RFP305225.las	Meter	Meter
13RFP305240.las	Meter	Meter
13RFP305255.las	Meter	Meter
13RFP305270.las	Meter	Meter
13RFP305285.las	Meter	Meter
13RFP305300.las	Meter	Meter
13RFP305315.las	Meter	Meter
13RFP305330.las	Meter	Meter
13RFP305345.las	Meter	Meter
13RFP305360.las	Meter	Meter
13RFP305375.las	Meter	Meter
13RFP305390.las	Meter	Meter
13RFP305405.las	Meter	Meter
13RFP305420.las	Meter	Meter
13RFP305435.las	Meter	Meter
13RFP305450.las	Meter	Meter
13RFP305465.las	Meter	Meter

DPH-6 Report on Units of Reference - continued

File	Horizontal Unit	Vertical Unit
13RFP305480.las	Meter	Meter
13RFP305495.las	Meter	Meter
13RFP305510.las	Meter	Meter
13RFP305525.las	Meter	Meter
13RFP305540.las	Meter	Meter
13RFP305555.las	Meter	Meter
13RFP305570.las	Meter	Meter
13RFP305585.las	Meter	Meter
13RFP305600.las	Meter	Meter
13RFP305615.las	Meter	Meter
13RFP305630.las	Meter	Meter
13RFP305645.las	Meter	Meter
13RFP305660.las	Meter	Meter
13RFP305675.las	Meter	Meter
13RFP305690.las	Meter	Meter
13RFP305705.las	Meter	Meter
13RFP305720.las	Meter	Meter
13RFP305735.las	Meter	Meter
13RFP305750.las	Meter	Meter
13RFP305765.las	Meter	Meter
13RFP305780.las	Meter	Meter
13RFP305795.las	Meter	Meter
13RFP305810.las	Meter	Meter
13RFP305825.las	Meter	Meter
13RFP305840.las	Meter	Meter
13RFP305855.las	Meter	Meter
13RFP305870.las	Meter	Meter
13RFP305885.las	Meter	Meter
13RFP305900.las	Meter	Meter
13RFP305915.las	Meter	Meter
13RFP305930.las	Meter	Meter
13RFP305945.las	Meter	Meter
13RFP305960.las	Meter	Meter
13RFP305975.las	Meter	Meter
13RFP305990.las	Meter	Meter
13RFP320000.las	Meter	Meter
13RFP320015.las	Meter	Meter
13RFP320030.las	Meter	Meter
13RFP320045.las	Meter	Meter
13RFP320060.las	Meter	Meter
13RFP320075.las	Meter	Meter
13RFP320090.las	Meter	Meter
13RFP320105.las	Meter	Meter
13RFP320120.las	Meter	Meter
13RFP320135.las	Meter	Meter
13RFP320150.las	Meter	Meter
13RFP320165.las	Meter	Meter

DPH-6 Report on Units of Reference - continued

File	Horizontal Unit	Vertical Unit
13RFP320180.las	Meter	Meter
13RFP320195.las	Meter	Meter
13RFP320210.las	Meter	Meter
13RFP320225.las	Meter	Meter
13RFP320240.las	Meter	Meter
13RFP320255.las	Meter	Meter
13RFP320270.las	Meter	Meter
13RFP320285.las	Meter	Meter
13RFP320300.las	Meter	Meter
13RFP320315.las	Meter	Meter
13RFP320330.las	Meter	Meter
13RFP320345.las	Meter	Meter
13RFP320360.las	Meter	Meter
13RFP320375.las	Meter	Meter
13RFP320390.las	Meter	Meter
13RFP320405.las	Meter	Meter
13RFP320420.las	Meter	Meter
13RFP320435.las	Meter	Meter
13RFP320450.las	Meter	Meter
13RFP320465.las	Meter	Meter
13RFP320480.las	Meter	Meter
13RFP320495.las	Meter	Meter
13RFP320510.las	Meter	Meter
13RFP320525.las	Meter	Meter
13RFP320540.las	Meter	Meter
13RFP320555.las	Meter	Meter
13RFP320570.las	Meter	Meter
13RFP320585.las	Meter	Meter
13RFP320600.las	Meter	Meter
13RFP320615.las	Meter	Meter
13RFP320630.las	Meter	Meter
13RFP320645.las	Meter	Meter
13RFP320660.las	Meter	Meter
13RFP320675.las	Meter	Meter
13RFP320690.las	Meter	Meter
13RFP320705.las	Meter	Meter
13RFP320720.las	Meter	Meter
13RFP320735.las	Meter	Meter
13RFP320750.las	Meter	Meter
13RFP320765.las	Meter	Meter
13RFP320780.las	Meter	Meter
13RFP320795.las	Meter	Meter
13RFP320810.las	Meter	Meter
13RFP320825.las	Meter	Meter
13RFP320840.las	Meter	Meter
13RFP320855.las	Meter	Meter
13RFP320870.las	Meter	Meter

DPH-6 Report on Units of Reference - continued

File	Horizontal Unit	Vertical Unit
13RFP320885.las	Meter	Meter
13RFP320900.las	Meter	Meter
13RFP320915.las	Meter	Meter
13RFP320930.las	Meter	Meter
13RFP320945.las	Meter	Meter
13RFP320960.las	Meter	Meter
13RFP320975.las	Meter	Meter
13RFP320990.las	Meter	Meter
13RFP335000.las	Meter	Meter
13RFP335015.las	Meter	Meter
13RFP335030.las	Meter	Meter
13RFP335045.las	Meter	Meter
13RFP335060.las	Meter	Meter
13RFP335075.las	Meter	Meter
13RFP335090.las	Meter	Meter
13RFP335105.las	Meter	Meter
13RFP335120.las	Meter	Meter
13RFP335135.las	Meter	Meter
13RFP335150.las	Meter	Meter
13RFP335165.las	Meter	Meter
13RFP335180.las	Meter	Meter
13RFP335195.las	Meter	Meter
13RFP335210.las	Meter	Meter
13RFP335225.las	Meter	Meter
13RFP335240.las	Meter	Meter
13RFP335255.las	Meter	Meter
13RFP335270.las	Meter	Meter
13RFP335285.las	Meter	Meter
13RFP335300.las	Meter	Meter
13RFP335315.las	Meter	Meter
13RFP335330.las	Meter	Meter
13RFP335345.las	Meter	Meter
13RFP335360.las	Meter	Meter
13RFP335375.las	Meter	Meter
13RFP335390.las	Meter	Meter
13RFP335405.las	Meter	Meter
13RFP335420.las	Meter	Meter
13RFP335435.las	Meter	Meter
13RFP335450.las	Meter	Meter
13RFP335465.las	Meter	Meter
13RFP335480.las	Meter	Meter
13RFP335495.las	Meter	Meter
13RFP335510.las	Meter	Meter
13RFP335525.las	Meter	Meter
13RFP335540.las	Meter	Meter
13RFP335555.las	Meter	Meter
13RFP335570.las	Meter	Meter

DPH-6 Report on Units of Reference - continued

File	Horizontal Unit	Vertical Unit
13RFP335585.las	Meter	Meter
13RFP335600.las	Meter	Meter
13RFP335615.las	Meter	Meter
13RFP335630.las	Meter	Meter
13RFP335645.las	Meter	Meter
13RFP335660.las	Meter	Meter
13RFP335675.las	Meter	Meter
13RFP335690.las	Meter	Meter
13RFP335705.las	Meter	Meter
13RFP335720.las	Meter	Meter
13RFP335735.las	Meter	Meter
13RFP335750.las	Meter	Meter
13RFP335765.las	Meter	Meter
13RFP335780.las	Meter	Meter
13RFP335795.las	Meter	Meter
13RFP335810.las	Meter	Meter
13RFP335825.las	Meter	Meter
13RFP335840.las	Meter	Meter
13RFP335855.las	Meter	Meter
13RFP335870.las	Meter	Meter
13RFP335885.las	Meter	Meter
13RFP335900.las	Meter	Meter
13RFP335915.las	Meter	Meter
13RFP335930.las	Meter	Meter
13RFP335945.las	Meter	Meter
13RFP335960.las	Meter	Meter
13RFP335975.las	Meter	Meter
13RFP335990.las	Meter	Meter
13RFP350000.las	Meter	Meter
13RFP350015.las	Meter	Meter
13RFP350030.las	Meter	Meter
13RFP350045.las	Meter	Meter
13RFP350060.las	Meter	Meter
13RFP350075.las	Meter	Meter
13RFP350090.las	Meter	Meter
13RFP350105.las	Meter	Meter
13RFP350120.las	Meter	Meter
13RFP350135.las	Meter	Meter
13RFP350150.las	Meter	Meter
13RFP350165.las	Meter	Meter
13RFP350180.las	Meter	Meter
13RFP350195.las	Meter	Meter
13RFP350210.las	Meter	Meter
13RFP350225.las	Meter	Meter
13RFP350240.las	Meter	Meter
13RFP350255.las	Meter	Meter
13RFP350270.las	Meter	Meter

DPH-6 Report on Units of Reference - continued

File	Horizontal Unit	Vertical Unit
13RFP350285.las	Meter	Meter
13RFP350300.las	Meter	Meter
13RFP350315.las	Meter	Meter
13RFP350330.las	Meter	Meter
13RFP350345.las	Meter	Meter
13RFP350360.las	Meter	Meter
13RFP350375.las	Meter	Meter
13RFP350390.las	Meter	Meter
13RFP350405.las	Meter	Meter
13RFP350420.las	Meter	Meter
13RFP350435.las	Meter	Meter
13RFP350450.las	Meter	Meter
13RFP350465.las	Meter	Meter
13RFP350480.las	Meter	Meter
13RFP350495.las	Meter	Meter
13RFP350510.las	Meter	Meter
13RFP350525.las	Meter	Meter
13RFP350540.las	Meter	Meter
13RFP350555.las	Meter	Meter
13RFP350570.las	Meter	Meter
13RFP350585.las	Meter	Meter
13RFP350600.las	Meter	Meter
13RFP350615.las	Meter	Meter
13RFP350630.las	Meter	Meter
13RFP350645.las	Meter	Meter
13RFP350660.las	Meter	Meter
13RFP350675.las	Meter	Meter
13RFP350690.las	Meter	Meter
13RFP350705.las	Meter	Meter
13RFP350720.las	Meter	Meter
13RFP350735.las	Meter	Meter
13RFP350750.las	Meter	Meter
13RFP350765.las	Meter	Meter
13RFP350780.las	Meter	Meter
13RFP350795.las	Meter	Meter
13RFP350810.las	Meter	Meter
13RFP350825.las	Meter	Meter
13RFP350840.las	Meter	Meter
13RFP350855.las	Meter	Meter
13RFP350870.las	Meter	Meter
13RFP350885.las	Meter	Meter
13RFP350900.las	Meter	Meter
13RFP350915.las	Meter	Meter
13RFP350930.las	Meter	Meter
13RFP350945.las	Meter	Meter
13RFP350960.las	Meter	Meter
13RFP350975.las	Meter	Meter

DPH-6 Report on Units of Reference - continued

File	Horizontal Unit	Vertical Unit
13RFP350990.las	Meter	Meter
13RFP365000.las	Meter	Meter
13RFP365015.las	Meter	Meter
13RFP365030.las	Meter	Meter
13RFP365045.las	Meter	Meter
13RFP365060.las	Meter	Meter
13RFP365075.las	Meter	Meter
13RFP365090.las	Meter	Meter
13RFP365105.las	Meter	Meter
13RFP365120.las	Meter	Meter
13RFP365135.las	Meter	Meter
13RFP365150.las	Meter	Meter
13RFP365165.las	Meter	Meter
13RFP365180.las	Meter	Meter
13RFP365195.las	Meter	Meter
13RFP365210.las	Meter	Meter
13RFP365225.las	Meter	Meter
13RFP365240.las	Meter	Meter
13RFP365255.las	Meter	Meter
13RFP365270.las	Meter	Meter
13RFP365285.las	Meter	Meter
13RFP365300.las	Meter	Meter
13RFP365315.las	Meter	Meter
13RFP365330.las	Meter	Meter
13RFP365345.las	Meter	Meter
13RFP365360.las	Meter	Meter
13RFP365375.las	Meter	Meter
13RFP365390.las	Meter	Meter
13RFP365405.las	Meter	Meter
13RFP365420.las	Meter	Meter
13RFP365435.las	Meter	Meter
13RFP365450.las	Meter	Meter
13RFP365465.las	Meter	Meter
13RFP365480.las	Meter	Meter
13RFP365495.las	Meter	Meter
13RFP365510.las	Meter	Meter
13RFP365525.las	Meter	Meter
13RFP365540.las	Meter	Meter
13RFP365555.las	Meter	Meter
13RFP365570.las	Meter	Meter
13RFP365585.las	Meter	Meter
13RFP365600.las	Meter	Meter
13RFP365615.las	Meter	Meter
13RFP365630.las	Meter	Meter
13RFP365645.las	Meter	Meter
13RFP365660.las	Meter	Meter
13RFP365675.las	Meter	Meter

DPH-6 Report on Units of Reference - continued

File	Horizontal Unit	Vertical Unit
13RFP365690.las	Meter	Meter
13RFP365705.las	Meter	Meter
13RFP365720.las	Meter	Meter
13RFP365735.las	Meter	Meter
13RFP365750.las	Meter	Meter
13RFP365765.las	Meter	Meter
13RFP365780.las	Meter	Meter
13RFP365795.las	Meter	Meter
13RFP365810.las	Meter	Meter
13RFP365825.las	Meter	Meter
13RFP365840.las	Meter	Meter
13RFP365855.las	Meter	Meter
13RFP365870.las	Meter	Meter
13RFP365885.las	Meter	Meter
13RFP365900.las	Meter	Meter
13RFP365915.las	Meter	Meter
13RFP365930.las	Meter	Meter
13RFP365945.las	Meter	Meter
13RFP365960.las	Meter	Meter
13RFP365975.las	Meter	Meter
13RFP365990.las	Meter	Meter
13RFP380000.las	Meter	Meter
13RFP380015.las	Meter	Meter
13RFP380030.las	Meter	Meter
13RFP380045.las	Meter	Meter
13RFP380060.las	Meter	Meter
13RFP380075.las	Meter	Meter
13RFP380090.las	Meter	Meter
13RFP380105.las	Meter	Meter
13RFP380120.las	Meter	Meter
13RFP380135.las	Meter	Meter
13RFP380150.las	Meter	Meter
13RFP380165.las	Meter	Meter
13RFP380180.las	Meter	Meter
13RFP380195.las	Meter	Meter
13RFP380210.las	Meter	Meter
13RFP380225.las	Meter	Meter
13RFP380240.las	Meter	Meter
13RFP380255.las	Meter	Meter
13RFP380270.las	Meter	Meter
13RFP380285.las	Meter	Meter
13RFP380300.las	Meter	Meter
13RFP380315.las	Meter	Meter
13RFP380330.las	Meter	Meter
13RFP380345.las	Meter	Meter
13RFP380360.las	Meter	Meter
13RFP380375.las	Meter	Meter

DPH-6 Report on Units of Reference - continued

File	Horizontal Unit	Vertical Unit
13RFP380390.las	Meter	Meter
13RFP380405.las	Meter	Meter
13RFP380420.las	Meter	Meter
13RFP380435.las	Meter	Meter
13RFP380450.las	Meter	Meter
13RFP380465.las	Meter	Meter
13RFP380480.las	Meter	Meter
13RFP380495.las	Meter	Meter
13RFP380510.las	Meter	Meter
13RFP380525.las	Meter	Meter
13RFP380540.las	Meter	Meter
13RFP380555.las	Meter	Meter
13RFP380570.las	Meter	Meter
13RFP380585.las	Meter	Meter
13RFP380600.las	Meter	Meter
13RFP380615.las	Meter	Meter
13RFP380630.las	Meter	Meter
13RFP380645.las	Meter	Meter
13RFP380660.las	Meter	Meter
13RFP380675.las	Meter	Meter
13RFP380690.las	Meter	Meter
13RFP380705.las	Meter	Meter
13RFP380720.las	Meter	Meter
13RFP380735.las	Meter	Meter
13RFP380750.las	Meter	Meter
13RFP380765.las	Meter	Meter
13RFP380780.las	Meter	Meter
13RFP380795.las	Meter	Meter
13RFP380810.las	Meter	Meter
13RFP380825.las	Meter	Meter
13RFP380840.las	Meter	Meter
13RFP380855.las	Meter	Meter
13RFP380870.las	Meter	Meter
13RFP380885.las	Meter	Meter
13RFP380900.las	Meter	Meter
13RFP380915.las	Meter	Meter
13RFP380930.las	Meter	Meter
13RFP380945.las	Meter	Meter
13RFP380960.las	Meter	Meter
13RFP380975.las	Meter	Meter
13RFP380990.las	Meter	Meter
13RFP395000.las	Meter	Meter
13RFP395015.las	Meter	Meter
13RFP395030.las	Meter	Meter
13RFP395045.las	Meter	Meter
13RFP395060.las	Meter	Meter
13RFP395075.las	Meter	Meter

DPH-6 Report on Units of Reference - continued

File	Horizontal Unit	Vertical Unit
13RFP395090.las	Meter	Meter
13RFP395105.las	Meter	Meter
13RFP395120.las	Meter	Meter
13RFP395135.las	Meter	Meter
13RFP395150.las	Meter	Meter
13RFP395165.las	Meter	Meter
13RFP395180.las	Meter	Meter
13RFP395195.las	Meter	Meter
13RFP395210.las	Meter	Meter
13RFP395225.las	Meter	Meter
13RFP395240.las	Meter	Meter
13RFP395255.las	Meter	Meter
13RFP395270.las	Meter	Meter
13RFP395285.las	Meter	Meter
13RFP395300.las	Meter	Meter
13RFP395315.las	Meter	Meter
13RFP395330.las	Meter	Meter
13RFP395345.las	Meter	Meter
13RFP395360.las	Meter	Meter
13RFP395375.las	Meter	Meter
13RFP395390.las	Meter	Meter
13RFP395405.las	Meter	Meter
13RFP395420.las	Meter	Meter
13RFP395435.las	Meter	Meter
13RFP395450.las	Meter	Meter
13RFP395465.las	Meter	Meter
13RFP395480.las	Meter	Meter
13RFP395495.las	Meter	Meter
13RFP395510.las	Meter	Meter
13RFP395525.las	Meter	Meter
13RFP395540.las	Meter	Meter
13RFP395555.las	Meter	Meter
13RFP395570.las	Meter	Meter
13RFP395585.las	Meter	Meter
13RFP395600.las	Meter	Meter
13RFP395615.las	Meter	Meter
13RFP395630.las	Meter	Meter
13RFP395645.las	Meter	Meter
13RFP395660.las	Meter	Meter
13RFP395675.las	Meter	Meter
13RFP395690.las	Meter	Meter
13RFP395705.las	Meter	Meter
13RFP395720.las	Meter	Meter
13RFP395735.las	Meter	Meter
13RFP395750.las	Meter	Meter
13RFP395765.las	Meter	Meter
13RFP395780.las	Meter	Meter

DPH-6 Report on Units of Reference - continued

File	Horizontal Unit	Vertical Unit
13RFP395795.las	Meter	Meter
13RFP395810.las	Meter	Meter
13RFP395825.las	Meter	Meter
13RFP395840.las	Meter	Meter
13RFP395855.las	Meter	Meter
13RFP395870.las	Meter	Meter
13RFP395885.las	Meter	Meter
13RFP395900.las	Meter	Meter
13RFP395915.las	Meter	Meter
13RFP395930.las	Meter	Meter
13RFP395945.las	Meter	Meter
13RFP395960.las	Meter	Meter
13RFP395975.las	Meter	Meter
13RFP395990.las	Meter	Meter
13RFP410000.las	Meter	Meter
13RFP410015.las	Meter	Meter
13RFP410030.las	Meter	Meter
13RFP410045.las	Meter	Meter
13RFP410060.las	Meter	Meter
13RFP410075.las	Meter	Meter
13RFP410090.las	Meter	Meter
13RFP410105.las	Meter	Meter
13RFP410120.las	Meter	Meter
13RFP410135.las	Meter	Meter
13RFP410150.las	Meter	Meter
13RFP410165.las	Meter	Meter
13RFP410180.las	Meter	Meter
13RFP410195.las	Meter	Meter
13RFP410210.las	Meter	Meter
13RFP410225.las	Meter	Meter
13RFP410240.las	Meter	Meter
13RFP410255.las	Meter	Meter
13RFP410270.las	Meter	Meter
13RFP410285.las	Meter	Meter
13RFP410300.las	Meter	Meter
13RFP410315.las	Meter	Meter
13RFP410330.las	Meter	Meter
13RFP410345.las	Meter	Meter
13RFP410360.las	Meter	Meter
13RFP410375.las	Meter	Meter
13RFP410390.las	Meter	Meter
13RFP410405.las	Meter	Meter
13RFP410420.las	Meter	Meter
13RFP410435.las	Meter	Meter
13RFP410450.las	Meter	Meter
13RFP410465.las	Meter	Meter
13RFP410480.las	Meter	Meter

DPH-6 Report on Units of Reference - continued

File	Horizontal Unit	Vertical Unit
13RFP410495.las	Meter	Meter
13RFP410510.las	Meter	Meter
13RFP410525.las	Meter	Meter
13RFP410540.las	Meter	Meter
13RFP410555.las	Meter	Meter
13RFP410570.las	Meter	Meter
13RFP410585.las	Meter	Meter
13RFP410600.las	Meter	Meter
13RFP410615.las	Meter	Meter
13RFP410630.las	Meter	Meter
13RFP410645.las	Meter	Meter
13RFP410660.las	Meter	Meter
13RFP410675.las	Meter	Meter
13RFP410690.las	Meter	Meter
13RFP410705.las	Meter	Meter
13RFP410720.las	Meter	Meter
13RFP410735.las	Meter	Meter
13RFP410750.las	Meter	Meter
13RFP410765.las	Meter	Meter
13RFP410780.las	Meter	Meter
13RFP410795.las	Meter	Meter
13RFP410810.las	Meter	Meter
13RFP410825.las	Meter	Meter
13RFP410840.las	Meter	Meter
13RFP410855.las	Meter	Meter
13RFP410870.las	Meter	Meter
13RFP410885.las	Meter	Meter
13RFP410900.las	Meter	Meter
13RFP410915.las	Meter	Meter
13RFP410930.las	Meter	Meter
13RFP410945.las	Meter	Meter
13RFP410960.las	Meter	Meter
13RFP410975.las	Meter	Meter
13RFP410990.las	Meter	Meter
13RFP425000.las	Meter	Meter
13RFP425015.las	Meter	Meter
13RFP425030.las	Meter	Meter
13RFP425045.las	Meter	Meter
13RFP425060.las	Meter	Meter
13RFP425075.las	Meter	Meter
13RFP425090.las	Meter	Meter
13RFP425105.las	Meter	Meter
13RFP425120.las	Meter	Meter
13RFP425135.las	Meter	Meter
13RFP425150.las	Meter	Meter
13RFP425165.las	Meter	Meter
13RFP425180.las	Meter	Meter

DPH-6 Report on Units of Reference - continued

File	Horizontal Unit	Vertical Unit
13RFP425195.las	Meter	Meter
13RFP425210.las	Meter	Meter
13RFP425225.las	Meter	Meter
13RFP425240.las	Meter	Meter
13RFP425255.las	Meter	Meter
13RFP425270.las	Meter	Meter
13RFP425285.las	Meter	Meter
13RFP425300.las	Meter	Meter
13RFP425315.las	Meter	Meter
13RFP425330.las	Meter	Meter
13RFP425345.las	Meter	Meter
13RFP425360.las	Meter	Meter
13RFP425375.las	Meter	Meter
13RFP425390.las	Meter	Meter
13RFP425405.las	Meter	Meter
13RFP425420.las	Meter	Meter
13RFP425435.las	Meter	Meter
13RFP425450.las	Meter	Meter
13RFP425465.las	Meter	Meter
13RFP425480.las	Meter	Meter
13RFP425495.las	Meter	Meter
13RFP425510.las	Meter	Meter
13RFP425525.las	Meter	Meter
13RFP425540.las	Meter	Meter
13RFP425555.las	Meter	Meter
13RFP425570.las	Meter	Meter
13RFP425585.las	Meter	Meter
13RFP425600.las	Meter	Meter
13RFP425615.las	Meter	Meter
13RFP425630.las	Meter	Meter
13RFP425645.las	Meter	Meter
13RFP425660.las	Meter	Meter
13RFP425675.las	Meter	Meter
13RFP425690.las	Meter	Meter
13RFP425705.las	Meter	Meter
13RFP425720.las	Meter	Meter
13RFP425735.las	Meter	Meter
13RFP425750.las	Meter	Meter
13RFP425765.las	Meter	Meter
13RFP425780.las	Meter	Meter
13RFP425795.las	Meter	Meter
13RFP425810.las	Meter	Meter
13RFP425825.las	Meter	Meter
13RFP425840.las	Meter	Meter
13RFP425855.las	Meter	Meter
13RFP425870.las	Meter	Meter
13RFP425885.las	Meter	Meter

DPH-6 Report on Units of Reference - continued

File	Horizontal Unit	Vertical Unit
13RFP425900.las	Meter	Meter
13RFP425915.las	Meter	Meter
13RFP425930.las	Meter	Meter
13RFP425945.las	Meter	Meter
13RFP425960.las	Meter	Meter
13RFP425975.las	Meter	Meter
13RFP425990.las	Meter	Meter
13RFP440000.las	Meter	Meter
13RFP440015.las	Meter	Meter
13RFP440030.las	Meter	Meter
13RFP440045.las	Meter	Meter
13RFP440060.las	Meter	Meter
13RFP440075.las	Meter	Meter
13RFP440090.las	Meter	Meter
13RFP440105.las	Meter	Meter
13RFP440120.las	Meter	Meter
13RFP440135.las	Meter	Meter
13RFP440150.las	Meter	Meter
13RFP440165.las	Meter	Meter
13RFP440180.las	Meter	Meter
13RFP440195.las	Meter	Meter
13RFP440210.las	Meter	Meter
13RFP440225.las	Meter	Meter
13RFP440240.las	Meter	Meter
13RFP440255.las	Meter	Meter
13RFP440270.las	Meter	Meter
13RFP440285.las	Meter	Meter
13RFP440300.las	Meter	Meter
13RFP440315.las	Meter	Meter
13RFP440330.las	Meter	Meter
13RFP440345.las	Meter	Meter
13RFP440360.las	Meter	Meter
13RFP440375.las	Meter	Meter
13RFP440390.las	Meter	Meter
13RFP440405.las	Meter	Meter
13RFP440420.las	Meter	Meter
13RFP440435.las	Meter	Meter
13RFP440450.las	Meter	Meter
13RFP440465.las	Meter	Meter
13RFP440480.las	Meter	Meter
13RFP440495.las	Meter	Meter
13RFP440510.las	Meter	Meter
13RFP440525.las	Meter	Meter
13RFP440540.las	Meter	Meter
13RFP440555.las	Meter	Meter
13RFP440570.las	Meter	Meter
13RFP440585.las	Meter	Meter

DPH-6 Report on Units of Reference - continued

File	Horizontal Unit	Vertical Unit
13RFP440600.las	Meter	Meter
13RFP440615.las	Meter	Meter
13RFP440630.las	Meter	Meter
13RFP440645.las	Meter	Meter
13RFP440660.las	Meter	Meter
13RFP440675.las	Meter	Meter
13RFP440690.las	Meter	Meter
13RFP440705.las	Meter	Meter
13RFP440720.las	Meter	Meter
13RFP440735.las	Meter	Meter
13RFP440750.las	Meter	Meter
13RFP440765.las	Meter	Meter
13RFP440780.las	Meter	Meter
13RFP440795.las	Meter	Meter
13RFP440810.las	Meter	Meter
13RFP440825.las	Meter	Meter
13RFP440840.las	Meter	Meter
13RFP440855.las	Meter	Meter
13RFP440870.las	Meter	Meter
13RFP440885.las	Meter	Meter
13RFP440900.las	Meter	Meter
13RFP440915.las	Meter	Meter
13RFP440930.las	Meter	Meter
13RFP440945.las	Meter	Meter
13RFP440960.las	Meter	Meter
13RFP440975.las	Meter	Meter
13RFP440990.las	Meter	Meter
13RFP455000.las	Meter	Meter
13RFP455015.las	Meter	Meter
13RFP455030.las	Meter	Meter
13RFP455045.las	Meter	Meter
13RFP455060.las	Meter	Meter
13RFP455075.las	Meter	Meter
13RFP455090.las	Meter	Meter
13RFP455105.las	Meter	Meter
13RFP455120.las	Meter	Meter
13RFP455135.las	Meter	Meter
13RFP455150.las	Meter	Meter
13RFP455165.las	Meter	Meter
13RFP455180.las	Meter	Meter
13RFP455195.las	Meter	Meter
13RFP455210.las	Meter	Meter
13RFP455225.las	Meter	Meter
13RFP455240.las	Meter	Meter
13RFP455255.las	Meter	Meter
13RFP455270.las	Meter	Meter
13RFP455285.las	Meter	Meter

DPH-6 Report on Units of Reference
- continued

<u>File</u>	<u>Horizontal Unit</u>	<u>Vertical Unit</u>
13RFP455300.las	Meter	Meter
13RFP455315.las	Meter	Meter
13RFP455330.las	Meter	Meter
13RFP455345.las	Meter	Meter
13RFP455360.las	Meter	Meter
13RFP455375.las	Meter	Meter
13RFP455390.las	Meter	Meter
13RFP455405.las	Meter	Meter
13RFP455420.las	Meter	Meter
13RFP455435.las	Meter	Meter
13RFP455450.las	Meter	Meter
13RFP455465.las	Meter	Meter
13RFP455480.las	Meter	Meter
13RFP455495.las	Meter	Meter
13RFP455510.las	Meter	Meter
13RFP455525.las	Meter	Meter
13RFP455540.las	Meter	Meter
13RFP455555.las	Meter	Meter
13RFP455570.las	Meter	Meter
13RFP455585.las	Meter	Meter
13RFP455600.las	Meter	Meter
13RFP455615.las	Meter	Meter
13RFP455630.las	Meter	Meter
13RFP455645.las	Meter	Meter
13RFP455660.las	Meter	Meter
13RFP455675.las	Meter	Meter
13RFP455690.las	Meter	Meter
13RFP455705.las	Meter	Meter
13RFP455720.las	Meter	Meter
13RFP455735.las	Meter	Meter
13RFP455750.las	Meter	Meter
13RFP455765.las	Meter	Meter
13RFP455780.las	Meter	Meter
13RFP455795.las	Meter	Meter
13RFP455810.las	Meter	Meter
13RFP455825.las	Meter	Meter
13RFP455840.las	Meter	Meter
13RFP455855.las	Meter	Meter
13RFP455870.las	Meter	Meter
13RFP455885.las	Meter	Meter
13RFP455900.las	Meter	Meter
13RFP455915.las	Meter	Meter
13RFP455930.las	Meter	Meter
13RFP455945.las	Meter	Meter
13RFP455960.las	Meter	Meter
13RFP455975.las	Meter	Meter
13RFP455990.las	Meter	Meter

DPH-6 Report on Units of Reference - continued

File	Horizontal Unit	Vertical Unit
13RFP470000.las	Meter	Meter
13RFP470015.las	Meter	Meter
13RFP470030.las	Meter	Meter
13RFP470045.las	Meter	Meter
13RFP470060.las	Meter	Meter
13RFP470075.las	Meter	Meter
13RFP470090.las	Meter	Meter
13RFP470105.las	Meter	Meter
13RFP470120.las	Meter	Meter
13RFP470135.las	Meter	Meter
13RFP470150.las	Meter	Meter
13RFP470165.las	Meter	Meter
13RFP470180.las	Meter	Meter
13RFP470195.las	Meter	Meter
13RFP470210.las	Meter	Meter
13RFP470225.las	Meter	Meter
13RFP470240.las	Meter	Meter
13RFP470255.las	Meter	Meter
13RFP470270.las	Meter	Meter
13RFP470285.las	Meter	Meter
13RFP470300.las	Meter	Meter
13RFP470315.las	Meter	Meter
13RFP470330.las	Meter	Meter
13RFP470345.las	Meter	Meter
13RFP470360.las	Meter	Meter
13RFP470375.las	Meter	Meter
13RFP470390.las	Meter	Meter
13RFP470405.las	Meter	Meter
13RFP470420.las	Meter	Meter
13RFP470435.las	Meter	Meter
13RFP470450.las	Meter	Meter
13RFP470465.las	Meter	Meter
13RFP470480.las	Meter	Meter
13RFP470495.las	Meter	Meter
13RFP470510.las	Meter	Meter
13RFP470525.las	Meter	Meter
13RFP470540.las	Meter	Meter
13RFP470555.las	Meter	Meter
13RFP470570.las	Meter	Meter
13RFP470585.las	Meter	Meter
13RFP470600.las	Meter	Meter
13RFP470615.las	Meter	Meter
13RFP470630.las	Meter	Meter
13RFP470645.las	Meter	Meter
13RFP470660.las	Meter	Meter
13RFP470675.las	Meter	Meter
13RFP470690.las	Meter	Meter

DPH-6 Report on Units of Reference - continued

File	Horizontal Unit	Vertical Unit
13RFP470705.las	Meter	Meter
13RFP470720.las	Meter	Meter
13RFP470735.las	Meter	Meter
13RFP470750.las	Meter	Meter
13RFP470765.las	Meter	Meter
13RFP470780.las	Meter	Meter
13RFP470795.las	Meter	Meter
13RFP470810.las	Meter	Meter
13RFP470825.las	Meter	Meter
13RFP470840.las	Meter	Meter
13RFP470855.las	Meter	Meter
13RFP470870.las	Meter	Meter
13RFP470885.las	Meter	Meter
13RFP470900.las	Meter	Meter
13RFP470915.las	Meter	Meter
13RFP470930.las	Meter	Meter
13RFP470945.las	Meter	Meter
13RFP470960.las	Meter	Meter
13RFP470975.las	Meter	Meter
13RFP470990.las	Meter	Meter
13RFP485000.las	Meter	Meter
13RFP485015.las	Meter	Meter
13RFP485030.las	Meter	Meter
13RFP485045.las	Meter	Meter
13RFP485060.las	Meter	Meter
13RFP485075.las	Meter	Meter
13RFP485090.las	Meter	Meter
13RFP485105.las	Meter	Meter
13RFP485120.las	Meter	Meter
13RFP485135.las	Meter	Meter
13RFP485150.las	Meter	Meter
13RFP485165.las	Meter	Meter
13RFP485180.las	Meter	Meter
13RFP485195.las	Meter	Meter
13RFP485210.las	Meter	Meter
13RFP485225.las	Meter	Meter
13RFP485240.las	Meter	Meter
13RFP485255.las	Meter	Meter
13RFP485270.las	Meter	Meter
13RFP485285.las	Meter	Meter
13RFP485300.las	Meter	Meter
13RFP485315.las	Meter	Meter
13RFP485330.las	Meter	Meter
13RFP485345.las	Meter	Meter
13RFP485360.las	Meter	Meter
13RFP485375.las	Meter	Meter
13RFP485390.las	Meter	Meter

DPH-6 Report on Units of Reference - continued

File	Horizontal Unit	Vertical Unit
13RFP485405.las	Meter	Meter
13RFP485420.las	Meter	Meter
13RFP485435.las	Meter	Meter
13RFP485450.las	Meter	Meter
13RFP485465.las	Meter	Meter
13RFP485480.las	Meter	Meter
13RFP485495.las	Meter	Meter
13RFP485510.las	Meter	Meter
13RFP485525.las	Meter	Meter
13RFP485540.las	Meter	Meter
13RFP485555.las	Meter	Meter
13RFP485570.las	Meter	Meter
13RFP485585.las	Meter	Meter
13RFP485600.las	Meter	Meter
13RFP485615.las	Meter	Meter
13RFP485630.las	Meter	Meter
13RFP485645.las	Meter	Meter
13RFP485660.las	Meter	Meter
13RFP485675.las	Meter	Meter
13RFP485690.las	Meter	Meter
13RFP485705.las	Meter	Meter
13RFP485720.las	Meter	Meter
13RFP485735.las	Meter	Meter
13RFP485750.las	Meter	Meter
13RFP485765.las	Meter	Meter
13RFP485780.las	Meter	Meter
13RFP485795.las	Meter	Meter
13RFP485810.las	Meter	Meter
13RFP485825.las	Meter	Meter
13RFP485840.las	Meter	Meter
13RFP485855.las	Meter	Meter
13RFP485870.las	Meter	Meter
13RFP485885.las	Meter	Meter
13RFP485900.las	Meter	Meter
13RFP485915.las	Meter	Meter
13RFP485930.las	Meter	Meter
13RFP485945.las	Meter	Meter
13RFP485960.las	Meter	Meter
13RFP485975.las	Meter	Meter
13RFP485990.las	Meter	Meter
13RFP500000.las	Meter	Meter
13RFP500015.las	Meter	Meter
13RFP500030.las	Meter	Meter
13RFP500045.las	Meter	Meter
13RFP500060.las	Meter	Meter
13RFP500075.las	Meter	Meter
13RFP500090.las	Meter	Meter

DPH-6 Report on Units of Reference - continued

File	Horizontal Unit	Vertical Unit
13RFP500105.las	Meter	Meter
13RFP500120.las	Meter	Meter
13RFP500135.las	Meter	Meter
13RFP500150.las	Meter	Meter
13RFP500165.las	Meter	Meter
13RFP500180.las	Meter	Meter
13RFP500195.las	Meter	Meter
13RFP500210.las	Meter	Meter
13RFP500225.las	Meter	Meter
13RFP500240.las	Meter	Meter
13RFP500255.las	Meter	Meter
13RFP500270.las	Meter	Meter
13RFP500285.las	Meter	Meter
13RFP500300.las	Meter	Meter
13RFP500315.las	Meter	Meter
13RFP500330.las	Meter	Meter
13RFP500345.las	Meter	Meter
13RFP500360.las	Meter	Meter
13RFP500375.las	Meter	Meter
13RFP500390.las	Meter	Meter
13RFP500405.las	Meter	Meter
13RFP500420.las	Meter	Meter
13RFP500435.las	Meter	Meter
13RFP500450.las	Meter	Meter
13RFP500465.las	Meter	Meter
13RFP500480.las	Meter	Meter
13RFP500495.las	Meter	Meter
13RFP500510.las	Meter	Meter
13RFP500525.las	Meter	Meter
13RFP500540.las	Meter	Meter
13RFP500555.las	Meter	Meter
13RFP500570.las	Meter	Meter
13RFP500585.las	Meter	Meter
13RFP500600.las	Meter	Meter
13RFP500615.las	Meter	Meter
13RFP500630.las	Meter	Meter
13RFP500645.las	Meter	Meter
13RFP500660.las	Meter	Meter
13RFP500675.las	Meter	Meter
13RFP500690.las	Meter	Meter
13RFP500705.las	Meter	Meter
13RFP500720.las	Meter	Meter
13RFP500735.las	Meter	Meter
13RFP500750.las	Meter	Meter
13RFP500765.las	Meter	Meter
13RFP500780.las	Meter	Meter
13RFP500795.las	Meter	Meter

DPH-6 Report on Units of Reference - continued

File	Horizontal Unit	Vertical Unit
13RFP500810.las	Meter	Meter
13RFP500825.las	Meter	Meter
13RFP500840.las	Meter	Meter
13RFP500855.las	Meter	Meter
13RFP500870.las	Meter	Meter
13RFP500885.las	Meter	Meter
13RFP500900.las	Meter	Meter
13RFP500915.las	Meter	Meter
13RFP500930.las	Meter	Meter
13RFP500945.las	Meter	Meter
13RFP500960.las	Meter	Meter
13RFP500975.las	Meter	Meter
13RFP500990.las	Meter	Meter
13RFP515000.las	Meter	Meter
13RFP515015.las	Meter	Meter
13RFP515030.las	Meter	Meter
13RFP515045.las	Meter	Meter
13RFP515060.las	Meter	Meter
13RFP515075.las	Meter	Meter
13RFP515090.las	Meter	Meter
13RFP515105.las	Meter	Meter
13RFP515120.las	Meter	Meter
13RFP515135.las	Meter	Meter
13RFP515150.las	Meter	Meter
13RFP515165.las	Meter	Meter
13RFP515180.las	Meter	Meter
13RFP515195.las	Meter	Meter
13RFP515210.las	Meter	Meter
13RFP515225.las	Meter	Meter
13RFP515240.las	Meter	Meter
13RFP515255.las	Meter	Meter
13RFP515270.las	Meter	Meter
13RFP515285.las	Meter	Meter
13RFP515300.las	Meter	Meter
13RFP515315.las	Meter	Meter
13RFP515330.las	Meter	Meter
13RFP515345.las	Meter	Meter
13RFP515360.las	Meter	Meter
13RFP515375.las	Meter	Meter
13RFP515390.las	Meter	Meter
13RFP515405.las	Meter	Meter
13RFP515420.las	Meter	Meter
13RFP515435.las	Meter	Meter
13RFP515450.las	Meter	Meter
13RFP515465.las	Meter	Meter
13RFP515480.las	Meter	Meter
13RFP515495.las	Meter	Meter

DPH-6 Report on Units of Reference - continued

File	Horizontal Unit	Vertical Unit
13RFP515510.las	Meter	Meter
13RFP515525.las	Meter	Meter
13RFP515540.las	Meter	Meter
13RFP515555.las	Meter	Meter
13RFP515570.las	Meter	Meter
13RFP515585.las	Meter	Meter
13RFP515600.las	Meter	Meter
13RFP515615.las	Meter	Meter
13RFP515630.las	Meter	Meter
13RFP515645.las	Meter	Meter
13RFP515660.las	Meter	Meter
13RFP515675.las	Meter	Meter
13RFP515690.las	Meter	Meter
13RFP515705.las	Meter	Meter
13RFP515720.las	Meter	Meter
13RFP515735.las	Meter	Meter
13RFP515750.las	Meter	Meter
13RFP515765.las	Meter	Meter
13RFP515780.las	Meter	Meter
13RFP515795.las	Meter	Meter
13RFP515810.las	Meter	Meter
13RFP515825.las	Meter	Meter
13RFP515840.las	Meter	Meter
13RFP515855.las	Meter	Meter
13RFP515870.las	Meter	Meter
13RFP515885.las	Meter	Meter
13RFP515900.las	Meter	Meter
13RFP515915.las	Meter	Meter
13RFP515930.las	Meter	Meter
13RFP515945.las	Meter	Meter
13RFP515960.las	Meter	Meter
13RFP515975.las	Meter	Meter
13RFP515990.las	Meter	Meter
13RFP530000.las	Meter	Meter
13RFP530015.las	Meter	Meter
13RFP530030.las	Meter	Meter
13RFP530045.las	Meter	Meter
13RFP530060.las	Meter	Meter
13RFP530075.las	Meter	Meter
13RFP530090.las	Meter	Meter
13RFP530105.las	Meter	Meter
13RFP530120.las	Meter	Meter
13RFP530135.las	Meter	Meter
13RFP530150.las	Meter	Meter
13RFP530165.las	Meter	Meter
13RFP530180.las	Meter	Meter
13RFP530195.las	Meter	Meter

DPH-6 Report on Units of Reference - continued

File	Horizontal Unit	Vertical Unit
13RFP530210.las	Meter	Meter
13RFP530225.las	Meter	Meter
13RFP530240.las	Meter	Meter
13RFP530255.las	Meter	Meter
13RFP530270.las	Meter	Meter
13RFP530285.las	Meter	Meter
13RFP530300.las	Meter	Meter
13RFP530315.las	Meter	Meter
13RFP530330.las	Meter	Meter
13RFP530345.las	Meter	Meter
13RFP530360.las	Meter	Meter
13RFP530375.las	Meter	Meter
13RFP530390.las	Meter	Meter
13RFP530405.las	Meter	Meter
13RFP530420.las	Meter	Meter
13RFP530435.las	Meter	Meter
13RFP530450.las	Meter	Meter
13RFP530465.las	Meter	Meter
13RFP530480.las	Meter	Meter
13RFP530495.las	Meter	Meter
13RFP530510.las	Meter	Meter
13RFP530525.las	Meter	Meter
13RFP530540.las	Meter	Meter
13RFP530555.las	Meter	Meter
13RFP530570.las	Meter	Meter
13RFP530585.las	Meter	Meter
13RFP530600.las	Meter	Meter
13RFP530615.las	Meter	Meter
13RFP530630.las	Meter	Meter
13RFP530645.las	Meter	Meter
13RFP530660.las	Meter	Meter
13RFP530675.las	Meter	Meter
13RFP530690.las	Meter	Meter
13RFP530705.las	Meter	Meter
13RFP530720.las	Meter	Meter
13RFP530735.las	Meter	Meter
13RFP530750.las	Meter	Meter
13RFP530765.las	Meter	Meter
13RFP530780.las	Meter	Meter
13RFP530795.las	Meter	Meter
13RFP530810.las	Meter	Meter
13RFP530825.las	Meter	Meter
13RFP530840.las	Meter	Meter
13RFP530855.las	Meter	Meter
13RFP530870.las	Meter	Meter
13RFP530885.las	Meter	Meter
13RFP530900.las	Meter	Meter

DPH-6 Report on Units of Reference - continued

File	Horizontal Unit	Vertical Unit
13RFP530915.las	Meter	Meter
13RFP530930.las	Meter	Meter
13RFP530945.las	Meter	Meter
13RFP530960.las	Meter	Meter
13RFP530975.las	Meter	Meter
13RFP530990.las	Meter	Meter
13RFP545000.las	Meter	Meter
13RFP545015.las	Meter	Meter
13RFP545030.las	Meter	Meter
13RFP545045.las	Meter	Meter
13RFP545060.las	Meter	Meter
13RFP545075.las	Meter	Meter
13RFP545090.las	Meter	Meter
13RFP545105.las	Meter	Meter
13RFP545120.las	Meter	Meter
13RFP545135.las	Meter	Meter
13RFP545150.las	Meter	Meter
13RFP545165.las	Meter	Meter
13RFP545180.las	Meter	Meter
13RFP545195.las	Meter	Meter
13RFP545210.las	Meter	Meter
13RFP545225.las	Meter	Meter
13RFP545240.las	Meter	Meter
13RFP545255.las	Meter	Meter
13RFP545270.las	Meter	Meter
13RFP545285.las	Meter	Meter
13RFP545300.las	Meter	Meter
13RFP545315.las	Meter	Meter
13RFP545330.las	Meter	Meter
13RFP545345.las	Meter	Meter
13RFP545360.las	Meter	Meter
13RFP545375.las	Meter	Meter
13RFP545390.las	Meter	Meter
13RFP545405.las	Meter	Meter
13RFP545420.las	Meter	Meter
13RFP545435.las	Meter	Meter
13RFP545450.las	Meter	Meter
13RFP545465.las	Meter	Meter
13RFP545480.las	Meter	Meter
13RFP545495.las	Meter	Meter
13RFP545510.las	Meter	Meter
13RFP545525.las	Meter	Meter
13RFP545540.las	Meter	Meter
13RFP545555.las	Meter	Meter
13RFP545570.las	Meter	Meter
13RFP545585.las	Meter	Meter
13RFP545600.las	Meter	Meter

DPH-6 Report on Units of Reference - continued

File	Horizontal Unit	Vertical Unit
13RFP545615.las	Meter	Meter
13RFP545630.las	Meter	Meter
13RFP545645.las	Meter	Meter
13RFP545660.las	Meter	Meter
13RFP545675.las	Meter	Meter
13RFP545690.las	Meter	Meter
13RFP545705.las	Meter	Meter
13RFP545720.las	Meter	Meter
13RFP545735.las	Meter	Meter
13RFP545750.las	Meter	Meter
13RFP545765.las	Meter	Meter
13RFP545780.las	Meter	Meter
13RFP545795.las	Meter	Meter
13RFP545810.las	Meter	Meter
13RFP545825.las	Meter	Meter
13RFP545840.las	Meter	Meter
13RFP545855.las	Meter	Meter
13RFP545870.las	Meter	Meter
13RFP545885.las	Meter	Meter
13RFP545900.las	Meter	Meter
13RFP545915.las	Meter	Meter
13RFP545930.las	Meter	Meter
13RFP545945.las	Meter	Meter
13RFP545960.las	Meter	Meter
13RFP545975.las	Meter	Meter
13RFP545990.las	Meter	Meter
13RFP560000.las	Meter	Meter
13RFP560015.las	Meter	Meter
13RFP560030.las	Meter	Meter
13RFP560045.las	Meter	Meter
13RFP560060.las	Meter	Meter
13RFP560075.las	Meter	Meter
13RFP560090.las	Meter	Meter
13RFP560105.las	Meter	Meter
13RFP560120.las	Meter	Meter
13RFP560135.las	Meter	Meter
13RFP560150.las	Meter	Meter
13RFP560165.las	Meter	Meter
13RFP560180.las	Meter	Meter
13RFP560195.las	Meter	Meter
13RFP560210.las	Meter	Meter
13RFP560225.las	Meter	Meter
13RFP560240.las	Meter	Meter
13RFP560255.las	Meter	Meter
13RFP560270.las	Meter	Meter
13RFP560285.las	Meter	Meter
13RFP560300.las	Meter	Meter

DPH-6 Report on Units of Reference - continued

File	Horizontal Unit	Vertical Unit
13RFP560315.las	Meter	Meter
13RFP560330.las	Meter	Meter
13RFP560345.las	Meter	Meter
13RFP560360.las	Meter	Meter
13RFP560375.las	Meter	Meter
13RFP560390.las	Meter	Meter
13RFP560405.las	Meter	Meter
13RFP560420.las	Meter	Meter
13RFP560435.las	Meter	Meter
13RFP560450.las	Meter	Meter
13RFP560465.las	Meter	Meter
13RFP560480.las	Meter	Meter
13RFP560495.las	Meter	Meter
13RFP560510.las	Meter	Meter
13RFP560525.las	Meter	Meter
13RFP560540.las	Meter	Meter
13RFP560555.las	Meter	Meter
13RFP560570.las	Meter	Meter
13RFP560585.las	Meter	Meter
13RFP560600.las	Meter	Meter
13RFP560615.las	Meter	Meter
13RFP560630.las	Meter	Meter
13RFP560645.las	Meter	Meter
13RFP560660.las	Meter	Meter
13RFP560675.las	Meter	Meter
13RFP560690.las	Meter	Meter
13RFP560705.las	Meter	Meter
13RFP560720.las	Meter	Meter
13RFP560735.las	Meter	Meter
13RFP560750.las	Meter	Meter
13RFP560765.las	Meter	Meter
13RFP560780.las	Meter	Meter
13RFQ005005.las	Meter	Meter
13RFQ020005.las	Meter	Meter
13RFQ035005.las	Meter	Meter
13RFQ050005.las	Meter	Meter
13RFQ065005.las	Meter	Meter
13RFQ080005.las	Meter	Meter
13RFQ095005.las	Meter	Meter
13RFQ110005.las	Meter	Meter
13RFQ125005.las	Meter	Meter
13RFQ140005.las	Meter	Meter
13RFQ155005.las	Meter	Meter
13RFQ170005.las	Meter	Meter
13RFQ185005.las	Meter	Meter
13RFQ200005.las	Meter	Meter
13RFQ215005.las	Meter	Meter

*DPH-6 Report on Units of Reference
- continued*

<u>File</u>	<u>Horizontal Unit</u>	<u>Vertical Unit</u>
13RFQ230005.las	Meter	Meter
13RFQ245005.las	Meter	Meter
13RFQ260005.las	Meter	Meter
13RFQ275005.las	Meter	Meter
13RFQ290005.las	Meter	Meter
13RFQ305005.las	Meter	Meter
13RFQ320005.las	Meter	Meter
13RFQ335005.las	Meter	Meter
13RFQ350005.las	Meter	Meter
13RFQ365005.las	Meter	Meter
13RFQ380005.las	Meter	Meter
13RFQ395005.las	Meter	Meter
13RFQ410005.las	Meter	Meter
13RFQ425005.las	Meter	Meter
13RFQ440005.las	Meter	Meter
13RFQ455005.las	Meter	Meter
13RFQ470005.las	Meter	Meter
13RFQ485005.las	Meter	Meter
13RFQ500005.las	Meter	Meter
13RFQ515005.las	Meter	Meter
13RFQ530005.las	Meter	Meter
13RFQ545005.las	Meter	Meter

DPH-7.1 Report on File Source ID

The USGS Lidar Base Specification Version 1.3 states: "At the time of its creation and prior to any further processing, each swath shall be assigned a unique file source ID, and each point within the swath shall be assigned a point source ID equal to the file source ID. The point source ID on each point shall be persisted unchanged throughout all processing and delivery. The file source ID for tiled LAS files shall be set to 0. See LAS specification version 1.4-R13 (ASPRS, 2011)."

The purpose of this section is to report on the File Source ID for the lidar data.

[Data Source - Y:\Mapping\Projects\65220171_USGS-TX_West_Texas\Production\Final_Client_Deliverables\Lot9_utm13\point_cloud\tilecls](#)

File	File Source ID
13REN510745.las	0
13REN525730.las	0
13REN525745.las	0
13REN540730.las	0
13REN540745.las	0
13REN555715.las	0
13REN555730.las	0
13REN555745.las	0
13REN570700.las	0
13REN570715.las	0
13REN570730.las	0
13REN570745.las	0
13REN585670.las	0
13REN585685.las	0
13REN585700.las	0
13REN585715.las	0
13REN585730.las	0
13REN585745.las	0
13REN600670.las	0
13REN600685.las	0
13REN600700.las	0
13REN600715.las	0
13REN600730.las	0
13REN600745.las	0
13REN615655.las	0
13REN615670.las	0
13REN615685.las	0
13REN615700.las	0
13REN615715.las	0
13REN615730.las	0
13REN615745.las	0
13REN630655.las	0
13REN630670.las	0
13REN630685.las	0
13REN630700.las	0
13REN630715.las	0
13REN630730.las	0
13REN630745.las	0
13REN645655.las	0
13REN645670.las	0
13REN645685.las	0

DPH-7.1 Report on File Source ID - continued

File	File Source ID
13REN645700.las	0
13REN645715.las	0
13REN645730.las	0
13REN645745.las	0
13REN660655.las	0
13REN660670.las	0
13REN660685.las	0
13REN660700.las	0
13REN660715.las	0
13REN660730.las	0
13REN660745.las	0
13REN675655.las	0
13REN675670.las	0
13REN675685.las	0
13REN675700.las	0
13REN675715.las	0
13REN675730.las	0
13REN675745.las	0
13REN690640.las	0
13REN690655.las	0
13REN690670.las	0
13REN690685.las	0
13REN690700.las	0
13REN690715.las	0
13REN690730.las	0
13REN690745.las	0
13REN705640.las	0
13REN705655.las	0
13REN705670.las	0
13REN705685.las	0
13REN705700.las	0
13REN705715.las	0
13REN705730.las	0
13REN705745.las	0
13REN720625.las	0
13REN720640.las	0
13REN720655.las	0
13REN720670.las	0
13REN720685.las	0
13REN720700.las	0
13REN720715.las	0
13REN720730.las	0
13REN720745.las	0
13REN735610.las	0
13REN735625.las	0
13REN735640.las	0
13REN735655.las	0
13REN735670.las	0
13REN735685.las	0

DPH-7.1 Report on File Source ID - continued

File	File Source ID
13REN735700.las	0
13REN735715.las	0
13REN735730.las	0
13REN735745.las	0
13REN750580.las	0
13REN750595.las	0
13REN750610.las	0
13REN750625.las	0
13REN750640.las	0
13REN750655.las	0
13REN750670.las	0
13REN750685.las	0
13REN750700.las	0
13REN750715.las	0
13REN750730.las	0
13REN750745.las	0
13REN765565.las	0
13REN765580.las	0
13REN765595.las	0
13REN765610.las	0
13REN765625.las	0
13REN765640.las	0
13REN765655.las	0
13REN765670.las	0
13REN765685.las	0
13REN765700.las	0
13REN765715.las	0
13REN765730.las	0
13REN765745.las	0
13REN780535.las	0
13REN780550.las	0
13REN780565.las	0
13REN780580.las	0
13REN780595.las	0
13REN780610.las	0
13REN780625.las	0
13REN780640.las	0
13REN780655.las	0
13REN780670.las	0
13REN780685.las	0
13REN780700.las	0
13REN780715.las	0
13REN780730.las	0
13REN780745.las	0
13REN795505.las	0
13REN795520.las	0
13REN795535.las	0
13REN795550.las	0
13REN795565.las	0

DPH-7.1 Report on File Source ID - continued

File	File Source ID
13REN795580.las	0
13REN795595.las	0
13REN795610.las	0
13REN795625.las	0
13REN795640.las	0
13REN795655.las	0
13REN795670.las	0
13REN795685.las	0
13REN795700.las	0
13REN795715.las	0
13REN795730.las	0
13REN795745.las	0
13REN810505.las	0
13REN810520.las	0
13REN810535.las	0
13REN810550.las	0
13REN810565.las	0
13REN810580.las	0
13REN810595.las	0
13REN810610.las	0
13REN810625.las	0
13REN810640.las	0
13REN810655.las	0
13REN810670.las	0
13REN810685.las	0
13REN810700.las	0
13REN810715.las	0
13REN810730.las	0
13REN810745.las	0
13REN825490.las	0
13REN825505.las	0
13REN825520.las	0
13REN825535.las	0
13REN825550.las	0
13REN825565.las	0
13REN825580.las	0
13REN825595.las	0
13REN825610.las	0
13REN825625.las	0
13REN825640.las	0
13REN825655.las	0
13REN825670.las	0
13REN825685.las	0
13REN825700.las	0
13REN825715.las	0
13REN825730.las	0
13REN825745.las	0
13REN840490.las	0
13REN840505.las	0

DPH-7.1 Report on File Source ID - continued

File	File Source ID
13REN840520.las	0
13REN840535.las	0
13REN840550.las	0
13REN840565.las	0
13REN840580.las	0
13REN840595.las	0
13REN840610.las	0
13REN840625.las	0
13REN840640.las	0
13REN840655.las	0
13REN840670.las	0
13REN840685.las	0
13REN840700.las	0
13REN840715.las	0
13REN840730.las	0
13REN840745.las	0
13REN855490.las	0
13REN855505.las	0
13REN855520.las	0
13REN855535.las	0
13REN855550.las	0
13REN855565.las	0
13REN855580.las	0
13REN855595.las	0
13REN855610.las	0
13REN855625.las	0
13REN855640.las	0
13REN855655.las	0
13REN855670.las	0
13REN855685.las	0
13REN855700.las	0
13REN855715.las	0
13REN855730.las	0
13REN855745.las	0
13REN855760.las	0
13REN855775.las	0
13REN855790.las	0
13REN855805.las	0
13REN855820.las	0
13REN855835.las	0
13REN855850.las	0
13REN855865.las	0
13REN855880.las	0
13REN855895.las	0
13REN855910.las	0
13REN855925.las	0
13REN855940.las	0
13REN855955.las	0
13REN855970.las	0

DPH-7.1 Report on File Source ID - continued

File	File Source ID
13REN855985.las	0
13REN870460.las	0
13REN870475.las	0
13REN870490.las	0
13REN870505.las	0
13REN870520.las	0
13REN870535.las	0
13REN870550.las	0
13REN870565.las	0
13REN870580.las	0
13REN870595.las	0
13REN870610.las	0
13REN870625.las	0
13REN870640.las	0
13REN870655.las	0
13REN870670.las	0
13REN870685.las	0
13REN870700.las	0
13REN870715.las	0
13REN870730.las	0
13REN870745.las	0
13REN870760.las	0
13REN870775.las	0
13REN870790.las	0
13REN870805.las	0
13REN870820.las	0
13REN870835.las	0
13REN870850.las	0
13REN870865.las	0
13REN870880.las	0
13REN870895.las	0
13REN870910.las	0
13REN870925.las	0
13REN870940.las	0
13REN870955.las	0
13REN870970.las	0
13REN870985.las	0
13REN885460.las	0
13REN885475.las	0
13REN885490.las	0
13REN885505.las	0
13REN885520.las	0
13REN885535.las	0
13REN885550.las	0
13REN885565.las	0
13REN885580.las	0
13REN885595.las	0
13REN885610.las	0
13REN885625.las	0

DPH-7.1 Report on File Source ID - continued

File	File Source ID
13REN885640.las	0
13REN885655.las	0
13REN885670.las	0
13REN885685.las	0
13REN885700.las	0
13REN885715.las	0
13REN885730.las	0
13REN885745.las	0
13REN885760.las	0
13REN885775.las	0
13REN885790.las	0
13REN885805.las	0
13REN885820.las	0
13REN885835.las	0
13REN885850.las	0
13REN885865.las	0
13REN885880.las	0
13REN885895.las	0
13REN885910.las	0
13REN885925.las	0
13REN885940.las	0
13REN885955.las	0
13REN885970.las	0
13REN885985.las	0
13REN900445.las	0
13REN900460.las	0
13REN900475.las	0
13REN900490.las	0
13REN900505.las	0
13REN900520.las	0
13REN900535.las	0
13REN900550.las	0
13REN900565.las	0
13REN900580.las	0
13REN900595.las	0
13REN900610.las	0
13REN900625.las	0
13REN900640.las	0
13REN900655.las	0
13REN900670.las	0
13REN900685.las	0
13REN900700.las	0
13REN900715.las	0
13REN900730.las	0
13REN900745.las	0
13REN900760.las	0
13REN900775.las	0
13REN900790.las	0
13REN900805.las	0

DPH-7.1 Report on File Source ID - continued

File	File Source ID
13REN900820.las	0
13REN900835.las	0
13REN900850.las	0
13REN900865.las	0
13REN900880.las	0
13REN900895.las	0
13REN900910.las	0
13REN900925.las	0
13REN900940.las	0
13REN900955.las	0
13REN900970.las	0
13REN900985.las	0
13REN915430.las	0
13REN915445.las	0
13REN915460.las	0
13REN915475.las	0
13REN915490.las	0
13REN915505.las	0
13REN915520.las	0
13REN915535.las	0
13REN915550.las	0
13REN915565.las	0
13REN915580.las	0
13REN915595.las	0
13REN915610.las	0
13REN915625.las	0
13REN915640.las	0
13REN915655.las	0
13REN915670.las	0
13REN915685.las	0
13REN915700.las	0
13REN915715.las	0
13REN915730.las	0
13REN915745.las	0
13REN915760.las	0
13REN915775.las	0
13REN915790.las	0
13REN915805.las	0
13REN915820.las	0
13REN915835.las	0
13REN915850.las	0
13REN915865.las	0
13REN915880.las	0
13REN915895.las	0
13REN915910.las	0
13REN915925.las	0
13REN915940.las	0
13REN915955.las	0
13REN915970.las	0

DPH-7.1 Report on File Source ID - continued

File	File Source ID
13REN915985.las	0
13REN930430.las	0
13REN930445.las	0
13REN930460.las	0
13REN930475.las	0
13REN930490.las	0
13REN930505.las	0
13REN930520.las	0
13REN930535.las	0
13REN930550.las	0
13REN930565.las	0
13REN930580.las	0
13REN930595.las	0
13REN930610.las	0
13REN930625.las	0
13REN930640.las	0
13REN930655.las	0
13REN930670.las	0
13REN930685.las	0
13REN930700.las	0
13REN930715.las	0
13REN930730.las	0
13REN930745.las	0
13REN930760.las	0
13REN930775.las	0
13REN930790.las	0
13REN930805.las	0
13REN930820.las	0
13REN930835.las	0
13REN930850.las	0
13REN930865.las	0
13REN930880.las	0
13REN930895.las	0
13REN930910.las	0
13REN930925.las	0
13REN930940.las	0
13REN930955.las	0
13REN930970.las	0
13REN930985.las	0
13REN945415.las	0
13REN945430.las	0
13REN945445.las	0
13REN945460.las	0
13REN945475.las	0
13REN945490.las	0
13REN945505.las	0
13REN945520.las	0
13REN945535.las	0
13REN945550.las	0

DPH-7.1 Report on File Source ID - continued

File	File Source ID
13REN945565.las	0
13REN945580.las	0
13REN945595.las	0
13REN945610.las	0
13REN945625.las	0
13REN945640.las	0
13REN945655.las	0
13REN945670.las	0
13REN945685.las	0
13REN945700.las	0
13REN945715.las	0
13REN945730.las	0
13REN945745.las	0
13REN945760.las	0
13REN945775.las	0
13REN945790.las	0
13REN945805.las	0
13REN945820.las	0
13REN945835.las	0
13REN945850.las	0
13REN945865.las	0
13REN945880.las	0
13REN945895.las	0
13REN945910.las	0
13REN945925.las	0
13REN945940.las	0
13REN945955.las	0
13REN945970.las	0
13REN945985.las	0
13REN960415.las	0
13REN960430.las	0
13REN960445.las	0
13REN960460.las	0
13REN960475.las	0
13REN960490.las	0
13REN960505.las	0
13REN960520.las	0
13REN960535.las	0
13REN960550.las	0
13REN960565.las	0
13REN960580.las	0
13REN960595.las	0
13REN960610.las	0
13REN960625.las	0
13REN960640.las	0
13REN960655.las	0
13REN960670.las	0
13REN960685.las	0
13REN960700.las	0

DPH-7.1 Report on File Source ID - continued

File	File Source ID
13REN960715.las	0
13REN960730.las	0
13REN960745.las	0
13REN960760.las	0
13REN960775.las	0
13REN960790.las	0
13REN960805.las	0
13REN960820.las	0
13REN960835.las	0
13REN960850.las	0
13REN960865.las	0
13REN960880.las	0
13REN960895.las	0
13REN960910.las	0
13REN960925.las	0
13REN960940.las	0
13REN960955.las	0
13REN960970.las	0
13REN960985.las	0
13REN975400.las	0
13REN975415.las	0
13REN975430.las	0
13REN975445.las	0
13REN975460.las	0
13REN975475.las	0
13REN975490.las	0
13REN975505.las	0
13REN975520.las	0
13REN975535.las	0
13REN975550.las	0
13REN975565.las	0
13REN975580.las	0
13REN975595.las	0
13REN975610.las	0
13REN975625.las	0
13REN975640.las	0
13REN975655.las	0
13REN975670.las	0
13REN975685.las	0
13REN975700.las	0
13REN975715.las	0
13REN975730.las	0
13REN975745.las	0
13REN975760.las	0
13REN975775.las	0
13REN975790.las	0
13REN975805.las	0
13REN975820.las	0
13REN975835.las	0

DPH-7.1 Report on File Source ID - continued

File	File Source ID
13REN975850.las	0
13REN975865.las	0
13REN975880.las	0
13REN975895.las	0
13REN975910.las	0
13REN975925.las	0
13REN975940.las	0
13REN975955.las	0
13REN975970.las	0
13REN975985.las	0
13REN990400.las	0
13REN990415.las	0
13REN990430.las	0
13REN990445.las	0
13REN990460.las	0
13REN990475.las	0
13REN990490.las	0
13REN990505.las	0
13REN990520.las	0
13REN990535.las	0
13REN990550.las	0
13REN990565.las	0
13REN990580.las	0
13REN990595.las	0
13REN990610.las	0
13REN990625.las	0
13REN990640.las	0
13REN990655.las	0
13REN990670.las	0
13REN990685.las	0
13REN990700.las	0
13REN990715.las	0
13REN990730.las	0
13REN990745.las	0
13REN990760.las	0
13REN990775.las	0
13REN990790.las	0
13REN990805.las	0
13REN990820.las	0
13REN990835.las	0
13REN990850.las	0
13REN990865.las	0
13REN990880.las	0
13REN990895.las	0
13REN990910.las	0
13REN990925.las	0
13REN990940.las	0
13REN990955.las	0
13REN990970.las	0

DPH-7.1 Report on File Source ID - continued

File	File Source ID
13REN990985.las	0
13REP840840.las	0
13REP840855.las	0
13REP840870.las	0
13REP840885.las	0
13REP840900.las	0
13REP840915.las	0
13REP840930.las	0
13REP840945.las	0
13REP840960.las	0
13REP840975.las	0
13REP840990.las	0
13REP855000.las	0
13REP855015.las	0
13REP855030.las	0
13REP855045.las	0
13REP855060.las	0
13REP855075.las	0
13REP855090.las	0
13REP855105.las	0
13REP855120.las	0
13REP855135.las	0
13REP855150.las	0
13REP855165.las	0
13REP855180.las	0
13REP855195.las	0
13REP855210.las	0
13REP855225.las	0
13REP855240.las	0
13REP855255.las	0
13REP855270.las	0
13REP855285.las	0
13REP855300.las	0
13REP855315.las	0
13REP855330.las	0
13REP855345.las	0
13REP855360.las	0
13REP855375.las	0
13REP855390.las	0
13REP855405.las	0
13REP855420.las	0
13REP855435.las	0
13REP855450.las	0
13REP855465.las	0
13REP855480.las	0
13REP855495.las	0
13REP855510.las	0
13REP855525.las	0
13REP855540.las	0

DPH-7.1 Report on File Source ID - continued

File	File Source ID
13REP855555.las	0
13REP855570.las	0
13REP855585.las	0
13REP855600.las	0
13REP855615.las	0
13REP855630.las	0
13REP855645.las	0
13REP855660.las	0
13REP855675.las	0
13REP855690.las	0
13REP855705.las	0
13REP855720.las	0
13REP855735.las	0
13REP855750.las	0
13REP855765.las	0
13REP855780.las	0
13REP855795.las	0
13REP855810.las	0
13REP855825.las	0
13REP855840.las	0
13REP855855.las	0
13REP855870.las	0
13REP855885.las	0
13REP855900.las	0
13REP855915.las	0
13REP855930.las	0
13REP855945.las	0
13REP855960.las	0
13REP855975.las	0
13REP855990.las	0
13REP870000.las	0
13REP870015.las	0
13REP870030.las	0
13REP870045.las	0
13REP870060.las	0
13REP870075.las	0
13REP870090.las	0
13REP870105.las	0
13REP870120.las	0
13REP870135.las	0
13REP870150.las	0
13REP870165.las	0
13REP870180.las	0
13REP870195.las	0
13REP870210.las	0
13REP870225.las	0
13REP870240.las	0
13REP870255.las	0
13REP870270.las	0

DPH-7.1 Report on File Source ID - continued

File	File Source ID
13REP870285.las	0
13REP870300.las	0
13REP870315.las	0
13REP870330.las	0
13REP870345.las	0
13REP870360.las	0
13REP870375.las	0
13REP870390.las	0
13REP870405.las	0
13REP870420.las	0
13REP870435.las	0
13REP870450.las	0
13REP870465.las	0
13REP870480.las	0
13REP870495.las	0
13REP870510.las	0
13REP870525.las	0
13REP870540.las	0
13REP870555.las	0
13REP870570.las	0
13REP870585.las	0
13REP870600.las	0
13REP870615.las	0
13REP870630.las	0
13REP870645.las	0
13REP870660.las	0
13REP870675.las	0
13REP870690.las	0
13REP870705.las	0
13REP870720.las	0
13REP870735.las	0
13REP870750.las	0
13REP870765.las	0
13REP870780.las	0
13REP870795.las	0
13REP870810.las	0
13REP870825.las	0
13REP870840.las	0
13REP870855.las	0
13REP870870.las	0
13REP870885.las	0
13REP870900.las	0
13REP870915.las	0
13REP870930.las	0
13REP870945.las	0
13REP870960.las	0
13REP870975.las	0
13REP870990.las	0
13REP885000.las	0

DPH-7.1 Report on File Source ID - continued

File	File Source ID
13REP885015.las	0
13REP885030.las	0
13REP885045.las	0
13REP885060.las	0
13REP885075.las	0
13REP885090.las	0
13REP885105.las	0
13REP885120.las	0
13REP885135.las	0
13REP885150.las	0
13REP885165.las	0
13REP885180.las	0
13REP885195.las	0
13REP885210.las	0
13REP885225.las	0
13REP885240.las	0
13REP885255.las	0
13REP885270.las	0
13REP885285.las	0
13REP885300.las	0
13REP885315.las	0
13REP885330.las	0
13REP885345.las	0
13REP885360.las	0
13REP885375.las	0
13REP885390.las	0
13REP885405.las	0
13REP885420.las	0
13REP885435.las	0
13REP885450.las	0
13REP885465.las	0
13REP885480.las	0
13REP885495.las	0
13REP885510.las	0
13REP885525.las	0
13REP885540.las	0
13REP885555.las	0
13REP885570.las	0
13REP885585.las	0
13REP885600.las	0
13REP885615.las	0
13REP885630.las	0
13REP885645.las	0
13REP885660.las	0
13REP885675.las	0
13REP885690.las	0
13REP885705.las	0
13REP885720.las	0
13REP885735.las	0

DPH-7.1 Report on File Source ID - continued

File	File Source ID
13REP885750.las	0
13REP885765.las	0
13REP885780.las	0
13REP885795.las	0
13REP885810.las	0
13REP885825.las	0
13REP885840.las	0
13REP885855.las	0
13REP885870.las	0
13REP885885.las	0
13REP885900.las	0
13REP885915.las	0
13REP885930.las	0
13REP885945.las	0
13REP885960.las	0
13REP885975.las	0
13REP885990.las	0
13REP900000.las	0
13REP900015.las	0
13REP900030.las	0
13REP900045.las	0
13REP900060.las	0
13REP900075.las	0
13REP900090.las	0
13REP900105.las	0
13REP900120.las	0
13REP900135.las	0
13REP900150.las	0
13REP900165.las	0
13REP900180.las	0
13REP900195.las	0
13REP900210.las	0
13REP900225.las	0
13REP900240.las	0
13REP900255.las	0
13REP900270.las	0
13REP900285.las	0
13REP900300.las	0
13REP900315.las	0
13REP900330.las	0
13REP900345.las	0
13REP900360.las	0
13REP900375.las	0
13REP900390.las	0
13REP900405.las	0
13REP900420.las	0
13REP900435.las	0
13REP900450.las	0
13REP900465.las	0

DPH-7.1 Report on File Source ID - continued

File	File Source ID
13REP900480.las	0
13REP900495.las	0
13REP900510.las	0
13REP900525.las	0
13REP900540.las	0
13REP900555.las	0
13REP900570.las	0
13REP900585.las	0
13REP900600.las	0
13REP900615.las	0
13REP900630.las	0
13REP900645.las	0
13REP900660.las	0
13REP900675.las	0
13REP900690.las	0
13REP900705.las	0
13REP900720.las	0
13REP900735.las	0
13REP900750.las	0
13REP900765.las	0
13REP900780.las	0
13REP900795.las	0
13REP900810.las	0
13REP900825.las	0
13REP900840.las	0
13REP900855.las	0
13REP900870.las	0
13REP900885.las	0
13REP900900.las	0
13REP900915.las	0
13REP900930.las	0
13REP900945.las	0
13REP900960.las	0
13REP900975.las	0
13REP900990.las	0
13REP915000.las	0
13REP915015.las	0
13REP915030.las	0
13REP915045.las	0
13REP915060.las	0
13REP915075.las	0
13REP915090.las	0
13REP915105.las	0
13REP915120.las	0
13REP915135.las	0
13REP915150.las	0
13REP915165.las	0
13REP915180.las	0
13REP915195.las	0

DPH-7.1 Report on File Source ID - continued

File	File Source ID
13REP915210.las	0
13REP915225.las	0
13REP915240.las	0
13REP915255.las	0
13REP915270.las	0
13REP915285.las	0
13REP915300.las	0
13REP915315.las	0
13REP915330.las	0
13REP915345.las	0
13REP915360.las	0
13REP915375.las	0
13REP915390.las	0
13REP915405.las	0
13REP915420.las	0
13REP915435.las	0
13REP915450.las	0
13REP915465.las	0
13REP915480.las	0
13REP915495.las	0
13REP915510.las	0
13REP915525.las	0
13REP915540.las	0
13REP915555.las	0
13REP915570.las	0
13REP915585.las	0
13REP915600.las	0
13REP915615.las	0
13REP915630.las	0
13REP915645.las	0
13REP915660.las	0
13REP915675.las	0
13REP915690.las	0
13REP915705.las	0
13REP915720.las	0
13REP915735.las	0
13REP915750.las	0
13REP915765.las	0
13REP915780.las	0
13REP915795.las	0
13REP915810.las	0
13REP915825.las	0
13REP915840.las	0
13REP915855.las	0
13REP915870.las	0
13REP915885.las	0
13REP915900.las	0
13REP915915.las	0
13REP915930.las	0

DPH-7.1 Report on File Source ID - continued

File	File Source ID
13REP915945.las	0
13REP915960.las	0
13REP915975.las	0
13REP915990.las	0
13REP930000.las	0
13REP930015.las	0
13REP930030.las	0
13REP930045.las	0
13REP930060.las	0
13REP930075.las	0
13REP930090.las	0
13REP930105.las	0
13REP930120.las	0
13REP930135.las	0
13REP930150.las	0
13REP930165.las	0
13REP930180.las	0
13REP930195.las	0
13REP930210.las	0
13REP930225.las	0
13REP930240.las	0
13REP930255.las	0
13REP930270.las	0
13REP930285.las	0
13REP930300.las	0
13REP930315.las	0
13REP930330.las	0
13REP930345.las	0
13REP930360.las	0
13REP930375.las	0
13REP930390.las	0
13REP930405.las	0
13REP930420.las	0
13REP930435.las	0
13REP930450.las	0
13REP930465.las	0
13REP930480.las	0
13REP930495.las	0
13REP930510.las	0
13REP930525.las	0
13REP930540.las	0
13REP930555.las	0
13REP930570.las	0
13REP930585.las	0
13REP930600.las	0
13REP930615.las	0
13REP930630.las	0
13REP930645.las	0
13REP930660.las	0

DPH-7.1 Report on File Source ID - continued

File	File Source ID
13REP930675.las	0
13REP930690.las	0
13REP930705.las	0
13REP930720.las	0
13REP930735.las	0
13REP930750.las	0
13REP930765.las	0
13REP930780.las	0
13REP930795.las	0
13REP930810.las	0
13REP930825.las	0
13REP930840.las	0
13REP930855.las	0
13REP930870.las	0
13REP930885.las	0
13REP930900.las	0
13REP930915.las	0
13REP930930.las	0
13REP930945.las	0
13REP930960.las	0
13REP930975.las	0
13REP930990.las	0
13REP945000.las	0
13REP945015.las	0
13REP945030.las	0
13REP945045.las	0
13REP945060.las	0
13REP945075.las	0
13REP945090.las	0
13REP945105.las	0
13REP945120.las	0
13REP945135.las	0
13REP945150.las	0
13REP945165.las	0
13REP945180.las	0
13REP945195.las	0
13REP945210.las	0
13REP945225.las	0
13REP945240.las	0
13REP945255.las	0
13REP945270.las	0
13REP945285.las	0
13REP945300.las	0
13REP945315.las	0
13REP945330.las	0
13REP945345.las	0
13REP945360.las	0
13REP945375.las	0
13REP945390.las	0

DPH-7.1 Report on File Source ID - continued

File	File Source ID
13REP945405.las	0
13REP945420.las	0
13REP945435.las	0
13REP945450.las	0
13REP945465.las	0
13REP945480.las	0
13REP945495.las	0
13REP945510.las	0
13REP945525.las	0
13REP945540.las	0
13REP945555.las	0
13REP945570.las	0
13REP945585.las	0
13REP945600.las	0
13REP945615.las	0
13REP945630.las	0
13REP945645.las	0
13REP945660.las	0
13REP945675.las	0
13REP945690.las	0
13REP945705.las	0
13REP945720.las	0
13REP945735.las	0
13REP945750.las	0
13REP945765.las	0
13REP945780.las	0
13REP945795.las	0
13REP945810.las	0
13REP945825.las	0
13REP945840.las	0
13REP945855.las	0
13REP945870.las	0
13REP945885.las	0
13REP945900.las	0
13REP945915.las	0
13REP945930.las	0
13REP945945.las	0
13REP945960.las	0
13REP945975.las	0
13REP945990.las	0
13REP960000.las	0
13REP960015.las	0
13REP960030.las	0
13REP960045.las	0
13REP960060.las	0
13REP960075.las	0
13REP960090.las	0
13REP960105.las	0
13REP960120.las	0

DPH-7.1 Report on File Source ID - continued

File	File Source ID
13REP960135.las	0
13REP960150.las	0
13REP960165.las	0
13REP960180.las	0
13REP960195.las	0
13REP960210.las	0
13REP960225.las	0
13REP960240.las	0
13REP960255.las	0
13REP960270.las	0
13REP960285.las	0
13REP960300.las	0
13REP960315.las	0
13REP960330.las	0
13REP960345.las	0
13REP960360.las	0
13REP960375.las	0
13REP960390.las	0
13REP960405.las	0
13REP960420.las	0
13REP960435.las	0
13REP960450.las	0
13REP960465.las	0
13REP960480.las	0
13REP960495.las	0
13REP960510.las	0
13REP960525.las	0
13REP960540.las	0
13REP960555.las	0
13REP960570.las	0
13REP960585.las	0
13REP960600.las	0
13REP960615.las	0
13REP960630.las	0
13REP960645.las	0
13REP960660.las	0
13REP960675.las	0
13REP960690.las	0
13REP960705.las	0
13REP960720.las	0
13REP960735.las	0
13REP960750.las	0
13REP960765.las	0
13REP960780.las	0
13REP960795.las	0
13REP960810.las	0
13REP960825.las	0
13REP960840.las	0
13REP960855.las	0

DPH-7.1 Report on File Source ID - continued

File	File Source ID
13REP960870.las	0
13REP960885.las	0
13REP960900.las	0
13REP960915.las	0
13REP960930.las	0
13REP960945.las	0
13REP960960.las	0
13REP960975.las	0
13REP960990.las	0
13REP975000.las	0
13REP975015.las	0
13REP975030.las	0
13REP975045.las	0
13REP975060.las	0
13REP975075.las	0
13REP975090.las	0
13REP975105.las	0
13REP975120.las	0
13REP975135.las	0
13REP975150.las	0
13REP975165.las	0
13REP975180.las	0
13REP975195.las	0
13REP975210.las	0
13REP975225.las	0
13REP975240.las	0
13REP975255.las	0
13REP975270.las	0
13REP975285.las	0
13REP975300.las	0
13REP975315.las	0
13REP975330.las	0
13REP975345.las	0
13REP975360.las	0
13REP975375.las	0
13REP975390.las	0
13REP975405.las	0
13REP975420.las	0
13REP975435.las	0
13REP975450.las	0
13REP975465.las	0
13REP975480.las	0
13REP975495.las	0
13REP975510.las	0
13REP975525.las	0
13REP975540.las	0
13REP975555.las	0
13REP975570.las	0
13REP975585.las	0

DPH-7.1 Report on File Source ID - continued

File	File Source ID
13REP975600.las	0
13REP975615.las	0
13REP975630.las	0
13REP975645.las	0
13REP975660.las	0
13REP975675.las	0
13REP975690.las	0
13REP975705.las	0
13REP975720.las	0
13REP975735.las	0
13REP975750.las	0
13REP975765.las	0
13REP975780.las	0
13REP975795.las	0
13REP975810.las	0
13REP975825.las	0
13REP975840.las	0
13REP975855.las	0
13REP975870.las	0
13REP975885.las	0
13REP975900.las	0
13REP975915.las	0
13REP975930.las	0
13REP975945.las	0
13REP975960.las	0
13REP975975.las	0
13REP975990.las	0
13REP990000.las	0
13REP990015.las	0
13REP990030.las	0
13REP990045.las	0
13REP990060.las	0
13REP990075.las	0
13REP990090.las	0
13REP990105.las	0
13REP990120.las	0
13REP990135.las	0
13REP990150.las	0
13REP990165.las	0
13REP990180.las	0
13REP990195.las	0
13REP990210.las	0
13REP990225.las	0
13REP990240.las	0
13REP990255.las	0
13REP990270.las	0
13REP990285.las	0
13REP990300.las	0
13REP990315.las	0

DPH-7.1 Report on File Source ID - continued

File	File Source ID
13REP990330.las	0
13REP990345.las	0
13REP990360.las	0
13REP990375.las	0
13REP990390.las	0
13REP990405.las	0
13REP990420.las	0
13REP990435.las	0
13REP990450.las	0
13REP990465.las	0
13REP990480.las	0
13REP990495.las	0
13REP990510.las	0
13REP990525.las	0
13REP990540.las	0
13REP990555.las	0
13REP990570.las	0
13REP990585.las	0
13REP990600.las	0
13REP990615.las	0
13REP990630.las	0
13REP990645.las	0
13REP990660.las	0
13REP990675.las	0
13REP990690.las	0
13REP990705.las	0
13REP990720.las	0
13REP990735.las	0
13REP990750.las	0
13REP990765.las	0
13REP990780.las	0
13REP990795.las	0
13REP990810.las	0
13REP990825.las	0
13REP990840.las	0
13REP990855.las	0
13REP990870.las	0
13REP990885.las	0
13REP990900.las	0
13REP990915.las	0
13REP990930.las	0
13REP990945.las	0
13REP990960.las	0
13REP990975.las	0
13REP990990.las	0
13REQ840005.las	0
13REQ855005.las	0
13REQ870005.las	0
13REQ885005.las	0

DPH-7.1 Report on File Source ID - continued

File	File Source ID
13REQ900005.las	0
13REQ915005.las	0
13REQ930005.las	0
13REQ945005.las	0
13REQ960005.las	0
13REQ975005.las	0
13REQ990005.las	0
13RFN005400.las	0
13RFN005415.las	0
13RFN005430.las	0
13RFN005445.las	0
13RFN005460.las	0
13RFN005475.las	0
13RFN005490.las	0
13RFN005505.las	0
13RFN005520.las	0
13RFN005535.las	0
13RFN005550.las	0
13RFN005565.las	0
13RFN005580.las	0
13RFN005595.las	0
13RFN005610.las	0
13RFN005625.las	0
13RFN005640.las	0
13RFN005655.las	0
13RFN005670.las	0
13RFN005685.las	0
13RFN005700.las	0
13RFN005715.las	0
13RFN005730.las	0
13RFN005745.las	0
13RFN005760.las	0
13RFN005775.las	0
13RFN005790.las	0
13RFN005805.las	0
13RFN005820.las	0
13RFN005835.las	0
13RFN005850.las	0
13RFN005865.las	0
13RFN005880.las	0
13RFN005895.las	0
13RFN005910.las	0
13RFN005925.las	0
13RFN005940.las	0
13RFN005955.las	0
13RFN005970.las	0
13RFN005985.las	0
13RFN020400.las	0
13RFN020415.las	0

DPH-7.1 Report on File Source ID - continued

File	File Source ID
13RFN020430.las	0
13RFN020445.las	0
13RFN020460.las	0
13RFN020475.las	0
13RFN020490.las	0
13RFN020505.las	0
13RFN020520.las	0
13RFN020535.las	0
13RFN020550.las	0
13RFN020565.las	0
13RFN020580.las	0
13RFN020595.las	0
13RFN020610.las	0
13RFN020625.las	0
13RFN020640.las	0
13RFN020655.las	0
13RFN020670.las	0
13RFN020685.las	0
13RFN020700.las	0
13RFN020715.las	0
13RFN020730.las	0
13RFN020745.las	0
13RFN020760.las	0
13RFN020775.las	0
13RFN020790.las	0
13RFN020805.las	0
13RFN020820.las	0
13RFN020835.las	0
13RFN020850.las	0
13RFN020865.las	0
13RFN020880.las	0
13RFN020895.las	0
13RFN020910.las	0
13RFN020925.las	0
13RFN020940.las	0
13RFN020955.las	0
13RFN020970.las	0
13RFN020985.las	0
13RFN035385.las	0
13RFN035400.las	0
13RFN035415.las	0
13RFN035430.las	0
13RFN035445.las	0
13RFN035460.las	0
13RFN035475.las	0
13RFN035490.las	0
13RFN035505.las	0
13RFN035520.las	0
13RFN035535.las	0

DPH-7.1 Report on File Source ID - continued

File	File Source ID
13RFN035550.las	0
13RFN035565.las	0
13RFN035580.las	0
13RFN035595.las	0
13RFN035610.las	0
13RFN035625.las	0
13RFN035640.las	0
13RFN035655.las	0
13RFN035670.las	0
13RFN035685.las	0
13RFN035700.las	0
13RFN035715.las	0
13RFN035730.las	0
13RFN035745.las	0
13RFN035760.las	0
13RFN035775.las	0
13RFN035790.las	0
13RFN035805.las	0
13RFN035820.las	0
13RFN035835.las	0
13RFN035850.las	0
13RFN035865.las	0
13RFN035880.las	0
13RFN035895.las	0
13RFN035910.las	0
13RFN035925.las	0
13RFN035940.las	0
13RFN035955.las	0
13RFN035970.las	0
13RFN035985.las	0
13RFN050385.las	0
13RFN050400.las	0
13RFN050415.las	0
13RFN050430.las	0
13RFN050445.las	0
13RFN050460.las	0
13RFN050475.las	0
13RFN050490.las	0
13RFN050505.las	0
13RFN050520.las	0
13RFN050535.las	0
13RFN050550.las	0
13RFN050565.las	0
13RFN050580.las	0
13RFN050595.las	0
13RFN050610.las	0
13RFN050625.las	0
13RFN050640.las	0
13RFN050655.las	0

DPH-7.1 Report on File Source ID - continued

File	File Source ID
13RFN050670.las	0
13RFN050685.las	0
13RFN050700.las	0
13RFN050715.las	0
13RFN050730.las	0
13RFN050745.las	0
13RFN050760.las	0
13RFN050775.las	0
13RFN050790.las	0
13RFN050805.las	0
13RFN050820.las	0
13RFN050835.las	0
13RFN050850.las	0
13RFN050865.las	0
13RFN050880.las	0
13RFN050895.las	0
13RFN050910.las	0
13RFN050925.las	0
13RFN050940.las	0
13RFN050955.las	0
13RFN050970.las	0
13RFN050985.las	0
13RFN065385.las	0
13RFN065400.las	0
13RFN065415.las	0
13RFN065430.las	0
13RFN065445.las	0
13RFN065460.las	0
13RFN065475.las	0
13RFN065490.las	0
13RFN065505.las	0
13RFN065520.las	0
13RFN065535.las	0
13RFN065550.las	0
13RFN065565.las	0
13RFN065580.las	0
13RFN065595.las	0
13RFN065610.las	0
13RFN065625.las	0
13RFN065640.las	0
13RFN065655.las	0
13RFN065670.las	0
13RFN065685.las	0
13RFN065700.las	0
13RFN065715.las	0
13RFN065730.las	0
13RFN065745.las	0
13RFN065760.las	0
13RFN065775.las	0

DPH-7.1 Report on File Source ID - continued

File	File Source ID
13RFN065790.las	0
13RFN065805.las	0
13RFN065820.las	0
13RFN065835.las	0
13RFN065850.las	0
13RFN065865.las	0
13RFN065880.las	0
13RFN065895.las	0
13RFN065910.las	0
13RFN065925.las	0
13RFN065940.las	0
13RFN065955.las	0
13RFN065970.las	0
13RFN065985.las	0
13RFN080385.las	0
13RFN080400.las	0
13RFN080415.las	0
13RFN080430.las	0
13RFN080445.las	0
13RFN080460.las	0
13RFN080475.las	0
13RFN080490.las	0
13RFN080505.las	0
13RFN080520.las	0
13RFN080535.las	0
13RFN080550.las	0
13RFN080565.las	0
13RFN080580.las	0
13RFN080595.las	0
13RFN080610.las	0
13RFN080625.las	0
13RFN080640.las	0
13RFN080655.las	0
13RFN080670.las	0
13RFN080685.las	0
13RFN080700.las	0
13RFN080715.las	0
13RFN080730.las	0
13RFN080745.las	0
13RFN080760.las	0
13RFN080775.las	0
13RFN080790.las	0
13RFN080805.las	0
13RFN080820.las	0
13RFN080835.las	0
13RFN080850.las	0
13RFN080865.las	0
13RFN080880.las	0
13RFN080895.las	0

DPH-7.1 Report on File Source ID - continued

File	File Source ID
13RFN080910.las	0
13RFN080925.las	0
13RFN080940.las	0
13RFN080955.las	0
13RFN080970.las	0
13RFN080985.las	0
13RFN095385.las	0
13RFN095400.las	0
13RFN095415.las	0
13RFN095430.las	0
13RFN095445.las	0
13RFN095460.las	0
13RFN095475.las	0
13RFN095490.las	0
13RFN095505.las	0
13RFN095520.las	0
13RFN095535.las	0
13RFN095550.las	0
13RFN095565.las	0
13RFN095580.las	0
13RFN095595.las	0
13RFN095610.las	0
13RFN095625.las	0
13RFN095640.las	0
13RFN095655.las	0
13RFN095670.las	0
13RFN095685.las	0
13RFN095700.las	0
13RFN095715.las	0
13RFN095730.las	0
13RFN095745.las	0
13RFN095760.las	0
13RFN095775.las	0
13RFN095790.las	0
13RFN095805.las	0
13RFN095820.las	0
13RFN095835.las	0
13RFN095850.las	0
13RFN095865.las	0
13RFN095880.las	0
13RFN095895.las	0
13RFN095910.las	0
13RFN095925.las	0
13RFN095940.las	0
13RFN095955.las	0
13RFN095970.las	0
13RFN095985.las	0
13RFN110385.las	0
13RFN110400.las	0

DPH-7.1 Report on File Source ID - continued

File	File Source ID
13RFN110415.las	0
13RFN110430.las	0
13RFN110445.las	0
13RFN110460.las	0
13RFN110475.las	0
13RFN110490.las	0
13RFN110505.las	0
13RFN110520.las	0
13RFN110535.las	0
13RFN110550.las	0
13RFN110565.las	0
13RFN110580.las	0
13RFN110595.las	0
13RFN110610.las	0
13RFN110625.las	0
13RFN110640.las	0
13RFN110655.las	0
13RFN110670.las	0
13RFN110685.las	0
13RFN110700.las	0
13RFN110715.las	0
13RFN110730.las	0
13RFN110745.las	0
13RFN110760.las	0
13RFN110775.las	0
13RFN110790.las	0
13RFN110805.las	0
13RFN110820.las	0
13RFN110835.las	0
13RFN110850.las	0
13RFN110865.las	0
13RFN110880.las	0
13RFN110895.las	0
13RFN110910.las	0
13RFN110925.las	0
13RFN110940.las	0
13RFN110955.las	0
13RFN110970.las	0
13RFN110985.las	0
13RFN125370.las	0
13RFN125385.las	0
13RFN125400.las	0
13RFN125415.las	0
13RFN125430.las	0
13RFN125445.las	0
13RFN125460.las	0
13RFN125475.las	0
13RFN125490.las	0
13RFN125505.las	0

DPH-7.1 Report on File Source ID - continued

File	File Source ID
13RFN125520.las	0
13RFN125535.las	0
13RFN125550.las	0
13RFN125565.las	0
13RFN125580.las	0
13RFN125595.las	0
13RFN125610.las	0
13RFN125625.las	0
13RFN125640.las	0
13RFN125655.las	0
13RFN125670.las	0
13RFN125685.las	0
13RFN125700.las	0
13RFN125715.las	0
13RFN125730.las	0
13RFN125745.las	0
13RFN125760.las	0
13RFN125775.las	0
13RFN125790.las	0
13RFN125805.las	0
13RFN125820.las	0
13RFN125835.las	0
13RFN125850.las	0
13RFN125865.las	0
13RFN125880.las	0
13RFN125895.las	0
13RFN125910.las	0
13RFN125925.las	0
13RFN125940.las	0
13RFN125955.las	0
13RFN125970.las	0
13RFN125985.las	0
13RFN140370.las	0
13RFN140385.las	0
13RFN140400.las	0
13RFN140415.las	0
13RFN140430.las	0
13RFN140445.las	0
13RFN140460.las	0
13RFN140475.las	0
13RFN140490.las	0
13RFN140505.las	0
13RFN140520.las	0
13RFN140535.las	0
13RFN140550.las	0
13RFN140565.las	0
13RFN140580.las	0
13RFN140595.las	0
13RFN140610.las	0

DPH-7.1 Report on File Source ID - continued

File	File Source ID
13RFN140625.las	0
13RFN140640.las	0
13RFN140655.las	0
13RFN140670.las	0
13RFN140685.las	0
13RFN140700.las	0
13RFN140715.las	0
13RFN140730.las	0
13RFN140745.las	0
13RFN140760.las	0
13RFN140775.las	0
13RFN140790.las	0
13RFN140805.las	0
13RFN140820.las	0
13RFN140835.las	0
13RFN140850.las	0
13RFN140865.las	0
13RFN140880.las	0
13RFN140895.las	0
13RFN140910.las	0
13RFN140925.las	0
13RFN140940.las	0
13RFN140955.las	0
13RFN140970.las	0
13RFN140985.las	0
13RFN155370.las	0
13RFN155385.las	0
13RFN155400.las	0
13RFN155415.las	0
13RFN155430.las	0
13RFN155445.las	0
13RFN155460.las	0
13RFN155475.las	0
13RFN155490.las	0
13RFN155505.las	0
13RFN155520.las	0
13RFN155535.las	0
13RFN155550.las	0
13RFN155565.las	0
13RFN155580.las	0
13RFN155595.las	0
13RFN155610.las	0
13RFN155625.las	0
13RFN155640.las	0
13RFN155655.las	0
13RFN155670.las	0
13RFN155685.las	0
13RFN155700.las	0
13RFN155715.las	0

DPH-7.1 Report on File Source ID - continued

File	File Source ID
13RFN155730.las	0
13RFN155745.las	0
13RFN155760.las	0
13RFN155775.las	0
13RFN155790.las	0
13RFN155805.las	0
13RFN155820.las	0
13RFN155835.las	0
13RFN155850.las	0
13RFN155865.las	0
13RFN155880.las	0
13RFN155895.las	0
13RFN155910.las	0
13RFN155925.las	0
13RFN155940.las	0
13RFN155955.las	0
13RFN155970.las	0
13RFN155985.las	0
13RFN170325.las	0
13RFN170340.las	0
13RFN170355.las	0
13RFN170370.las	0
13RFN170385.las	0
13RFN170400.las	0
13RFN170415.las	0
13RFN170430.las	0
13RFN170445.las	0
13RFN170460.las	0
13RFN170475.las	0
13RFN170490.las	0
13RFN170505.las	0
13RFN170520.las	0
13RFN170535.las	0
13RFN170550.las	0
13RFN170565.las	0
13RFN170580.las	0
13RFN170595.las	0
13RFN170610.las	0
13RFN170625.las	0
13RFN170640.las	0
13RFN170655.las	0
13RFN170670.las	0
13RFN170685.las	0
13RFN170700.las	0
13RFN170715.las	0
13RFN170730.las	0
13RFN170745.las	0
13RFN170760.las	0
13RFN170775.las	0

DPH-7.1 Report on File Source ID - continued

File	File Source ID
13RFN170790.las	0
13RFN170805.las	0
13RFN170820.las	0
13RFN170835.las	0
13RFN170850.las	0
13RFN170865.las	0
13RFN170880.las	0
13RFN170895.las	0
13RFN170910.las	0
13RFN170925.las	0
13RFN170940.las	0
13RFN170955.las	0
13RFN170970.las	0
13RFN170985.las	0
13RFN185325.las	0
13RFN185340.las	0
13RFN185355.las	0
13RFN185370.las	0
13RFN185385.las	0
13RFN185400.las	0
13RFN185415.las	0
13RFN185430.las	0
13RFN185445.las	0
13RFN185460.las	0
13RFN185475.las	0
13RFN185490.las	0
13RFN185505.las	0
13RFN185520.las	0
13RFN185535.las	0
13RFN185550.las	0
13RFN185565.las	0
13RFN185580.las	0
13RFN185595.las	0
13RFN185610.las	0
13RFN185625.las	0
13RFN185640.las	0
13RFN185655.las	0
13RFN185670.las	0
13RFN185685.las	0
13RFN185700.las	0
13RFN185715.las	0
13RFN185730.las	0
13RFN185745.las	0
13RFN185760.las	0
13RFN185775.las	0
13RFN185790.las	0
13RFN185805.las	0
13RFN185820.las	0
13RFN185835.las	0

DPH-7.1 Report on File Source ID - continued

File	File Source ID
13RFN185850.las	0
13RFN185865.las	0
13RFN185880.las	0
13RFN185895.las	0
13RFN185910.las	0
13RFN185925.las	0
13RFN185940.las	0
13RFN185955.las	0
13RFN185970.las	0
13RFN185985.las	0
13RFN200325.las	0
13RFN200340.las	0
13RFN200355.las	0
13RFN200370.las	0
13RFN200385.las	0
13RFN200400.las	0
13RFN200415.las	0
13RFN200430.las	0
13RFN200445.las	0
13RFN200460.las	0
13RFN200475.las	0
13RFN200490.las	0
13RFN200505.las	0
13RFN200520.las	0
13RFN200535.las	0
13RFN200550.las	0
13RFN200565.las	0
13RFN200580.las	0
13RFN200595.las	0
13RFN200610.las	0
13RFN200625.las	0
13RFN200640.las	0
13RFN200655.las	0
13RFN200670.las	0
13RFN200685.las	0
13RFN200700.las	0
13RFN200715.las	0
13RFN200730.las	0
13RFN200745.las	0
13RFN200760.las	0
13RFN200775.las	0
13RFN200790.las	0
13RFN200805.las	0
13RFN200820.las	0
13RFN200835.las	0
13RFN200850.las	0
13RFN200865.las	0
13RFN200880.las	0
13RFN200895.las	0

DPH-7.1 Report on File Source ID - continued

File	File Source ID
13RFN200910.las	0
13RFN200925.las	0
13RFN200940.las	0
13RFN200955.las	0
13RFN200970.las	0
13RFN200985.las	0
13RFN215295.las	0
13RFN215310.las	0
13RFN215325.las	0
13RFN215340.las	0
13RFN215355.las	0
13RFN215370.las	0
13RFN215385.las	0
13RFN215400.las	0
13RFN215415.las	0
13RFN215430.las	0
13RFN215445.las	0
13RFN215460.las	0
13RFN215475.las	0
13RFN215490.las	0
13RFN215505.las	0
13RFN215520.las	0
13RFN215535.las	0
13RFN215550.las	0
13RFN215565.las	0
13RFN215580.las	0
13RFN215595.las	0
13RFN215610.las	0
13RFN215625.las	0
13RFN215640.las	0
13RFN215655.las	0
13RFN215670.las	0
13RFN215685.las	0
13RFN215700.las	0
13RFN215715.las	0
13RFN215730.las	0
13RFN215745.las	0
13RFN215760.las	0
13RFN215775.las	0
13RFN215790.las	0
13RFN215805.las	0
13RFN215820.las	0
13RFN215835.las	0
13RFN215850.las	0
13RFN215865.las	0
13RFN215880.las	0
13RFN215895.las	0
13RFN215910.las	0
13RFN215925.las	0

DPH-7.1 Report on File Source ID - continued

File	File Source ID
13RFN215940.las	0
13RFN215955.las	0
13RFN215970.las	0
13RFN215985.las	0
13RFN230280.las	0
13RFN230295.las	0
13RFN230310.las	0
13RFN230325.las	0
13RFN230340.las	0
13RFN230355.las	0
13RFN230370.las	0
13RFN230385.las	0
13RFN230400.las	0
13RFN230415.las	0
13RFN230430.las	0
13RFN230445.las	0
13RFN230460.las	0
13RFN230475.las	0
13RFN230490.las	0
13RFN230505.las	0
13RFN230520.las	0
13RFN230535.las	0
13RFN230550.las	0
13RFN230565.las	0
13RFN230580.las	0
13RFN230595.las	0
13RFN230610.las	0
13RFN230625.las	0
13RFN230640.las	0
13RFN230655.las	0
13RFN230670.las	0
13RFN230685.las	0
13RFN230700.las	0
13RFN230715.las	0
13RFN230730.las	0
13RFN230745.las	0
13RFN230760.las	0
13RFN230775.las	0
13RFN230790.las	0
13RFN230805.las	0
13RFN230820.las	0
13RFN230835.las	0
13RFN230850.las	0
13RFN230865.las	0
13RFN230880.las	0
13RFN230895.las	0
13RFN230910.las	0
13RFN230925.las	0
13RFN230940.las	0

DPH-7.1 Report on File Source ID - continued

File	File Source ID
13RFN230955.las	0
13RFN230970.las	0
13RFN230985.las	0
13RFN245280.las	0
13RFN245295.las	0
13RFN245310.las	0
13RFN245325.las	0
13RFN245340.las	0
13RFN245355.las	0
13RFN245370.las	0
13RFN245385.las	0
13RFN245400.las	0
13RFN245415.las	0
13RFN245430.las	0
13RFN245445.las	0
13RFN245460.las	0
13RFN245475.las	0
13RFN245490.las	0
13RFN245505.las	0
13RFN245520.las	0
13RFN245535.las	0
13RFN245550.las	0
13RFN245565.las	0
13RFN245580.las	0
13RFN245595.las	0
13RFN245610.las	0
13RFN245625.las	0
13RFN245640.las	0
13RFN245655.las	0
13RFN245670.las	0
13RFN245685.las	0
13RFN245700.las	0
13RFN245715.las	0
13RFN245730.las	0
13RFN245745.las	0
13RFN245760.las	0
13RFN245775.las	0
13RFN245790.las	0
13RFN245805.las	0
13RFN245820.las	0
13RFN245835.las	0
13RFN245850.las	0
13RFN245865.las	0
13RFN245880.las	0
13RFN245895.las	0
13RFN245910.las	0
13RFN245925.las	0
13RFN245940.las	0
13RFN245955.las	0

DPH-7.1 Report on File Source ID - continued

File	File Source ID
13RFN245970.las	0
13RFN245985.las	0
13RFN260280.las	0
13RFN260295.las	0
13RFN260310.las	0
13RFN260325.las	0
13RFN260340.las	0
13RFN260355.las	0
13RFN260370.las	0
13RFN260385.las	0
13RFN260400.las	0
13RFN260415.las	0
13RFN260430.las	0
13RFN260445.las	0
13RFN260460.las	0
13RFN260475.las	0
13RFN260490.las	0
13RFN260505.las	0
13RFN260520.las	0
13RFN260535.las	0
13RFN260550.las	0
13RFN260565.las	0
13RFN260580.las	0
13RFN260595.las	0
13RFN260610.las	0
13RFN260625.las	0
13RFN260640.las	0
13RFN260655.las	0
13RFN260670.las	0
13RFN260685.las	0
13RFN260700.las	0
13RFN260715.las	0
13RFN260730.las	0
13RFN260745.las	0
13RFN260760.las	0
13RFN260775.las	0
13RFN260790.las	0
13RFN260805.las	0
13RFN260820.las	0
13RFN260835.las	0
13RFN260850.las	0
13RFN260865.las	0
13RFN260880.las	0
13RFN260895.las	0
13RFN260910.las	0
13RFN260925.las	0
13RFN260940.las	0
13RFN260955.las	0
13RFN260970.las	0

DPH-7.1 Report on File Source ID - continued

File	File Source ID
13RFN260985.las	0
13RFN275265.las	0
13RFN275280.las	0
13RFN275295.las	0
13RFN275310.las	0
13RFN275325.las	0
13RFN275340.las	0
13RFN275355.las	0
13RFN275370.las	0
13RFN275385.las	0
13RFN275400.las	0
13RFN275415.las	0
13RFN275430.las	0
13RFN275445.las	0
13RFN275460.las	0
13RFN275475.las	0
13RFN275490.las	0
13RFN275505.las	0
13RFN275520.las	0
13RFN275535.las	0
13RFN275550.las	0
13RFN275565.las	0
13RFN275580.las	0
13RFN275595.las	0
13RFN275610.las	0
13RFN275625.las	0
13RFN275640.las	0
13RFN275655.las	0
13RFN275670.las	0
13RFN275685.las	0
13RFN275700.las	0
13RFN275715.las	0
13RFN275730.las	0
13RFN275745.las	0
13RFN275760.las	0
13RFN275775.las	0
13RFN275790.las	0
13RFN275805.las	0
13RFN275820.las	0
13RFN275835.las	0
13RFN275850.las	0
13RFN275865.las	0
13RFN275880.las	0
13RFN275895.las	0
13RFN275910.las	0
13RFN275925.las	0
13RFN275940.las	0
13RFN275955.las	0
13RFN275970.las	0

DPH-7.1 Report on File Source ID - continued

File	File Source ID
13RFN275985.las	0
13RFN290265.las	0
13RFN290280.las	0
13RFN290295.las	0
13RFN290310.las	0
13RFN290325.las	0
13RFN290340.las	0
13RFN290355.las	0
13RFN290370.las	0
13RFN290385.las	0
13RFN290400.las	0
13RFN290415.las	0
13RFN290430.las	0
13RFN290445.las	0
13RFN290460.las	0
13RFN290475.las	0
13RFN290490.las	0
13RFN290505.las	0
13RFN290520.las	0
13RFN290535.las	0
13RFN290550.las	0
13RFN290565.las	0
13RFN290580.las	0
13RFN290595.las	0
13RFN290610.las	0
13RFN290625.las	0
13RFN290640.las	0
13RFN290655.las	0
13RFN290670.las	0
13RFN290685.las	0
13RFN290700.las	0
13RFN290715.las	0
13RFN290730.las	0
13RFN290745.las	0
13RFN290760.las	0
13RFN290775.las	0
13RFN290790.las	0
13RFN290805.las	0
13RFN290820.las	0
13RFN290835.las	0
13RFN290850.las	0
13RFN290865.las	0
13RFN290880.las	0
13RFN290895.las	0
13RFN290910.las	0
13RFN290925.las	0
13RFN290940.las	0
13RFN290955.las	0
13RFN290970.las	0

DPH-7.1 Report on File Source ID - continued

File	File Source ID
13RFN290985.las	0
13RFN305250.las	0
13RFN305265.las	0
13RFN305280.las	0
13RFN305295.las	0
13RFN305310.las	0
13RFN305325.las	0
13RFN305340.las	0
13RFN305355.las	0
13RFN305370.las	0
13RFN305385.las	0
13RFN305400.las	0
13RFN305415.las	0
13RFN305430.las	0
13RFN305445.las	0
13RFN305460.las	0
13RFN305475.las	0
13RFN305490.las	0
13RFN305505.las	0
13RFN305520.las	0
13RFN305535.las	0
13RFN305550.las	0
13RFN305565.las	0
13RFN305580.las	0
13RFN305595.las	0
13RFN305610.las	0
13RFN305625.las	0
13RFN305640.las	0
13RFN305655.las	0
13RFN305670.las	0
13RFN305685.las	0
13RFN305700.las	0
13RFN305715.las	0
13RFN305730.las	0
13RFN305745.las	0
13RFN305760.las	0
13RFN305775.las	0
13RFN305790.las	0
13RFN305805.las	0
13RFN305820.las	0
13RFN305835.las	0
13RFN305850.las	0
13RFN305865.las	0
13RFN305880.las	0
13RFN305895.las	0
13RFN305910.las	0
13RFN305925.las	0
13RFN305940.las	0
13RFN305955.las	0

DPH-7.1 Report on File Source ID - continued

File	File Source ID
13RFN305970.las	0
13RFN305985.las	0
13RFN320250.las	0
13RFN320265.las	0
13RFN320280.las	0
13RFN320295.las	0
13RFN320310.las	0
13RFN320325.las	0
13RFN320340.las	0
13RFN320355.las	0
13RFN320370.las	0
13RFN320385.las	0
13RFN320400.las	0
13RFN320415.las	0
13RFN320430.las	0
13RFN320445.las	0
13RFN320460.las	0
13RFN320475.las	0
13RFN320490.las	0
13RFN320505.las	0
13RFN320520.las	0
13RFN320535.las	0
13RFN320550.las	0
13RFN320565.las	0
13RFN320580.las	0
13RFN320595.las	0
13RFN320610.las	0
13RFN320625.las	0
13RFN320640.las	0
13RFN320655.las	0
13RFN320670.las	0
13RFN320685.las	0
13RFN320700.las	0
13RFN320715.las	0
13RFN320730.las	0
13RFN320745.las	0
13RFN320760.las	0
13RFN320775.las	0
13RFN320790.las	0
13RFN320805.las	0
13RFN320820.las	0
13RFN320835.las	0
13RFN320850.las	0
13RFN320865.las	0
13RFN320880.las	0
13RFN320895.las	0
13RFN320910.las	0
13RFN320925.las	0
13RFN320940.las	0

DPH-7.1 Report on File Source ID - continued

File	File Source ID
13RFN320955.las	0
13RFN320970.las	0
13RFN320985.las	0
13RFN335265.las	0
13RFN335280.las	0
13RFN335295.las	0
13RFN335310.las	0
13RFN335325.las	0
13RFN335340.las	0
13RFN335355.las	0
13RFN335370.las	0
13RFN335385.las	0
13RFN335400.las	0
13RFN335415.las	0
13RFN335430.las	0
13RFN335445.las	0
13RFN335460.las	0
13RFN335475.las	0
13RFN335490.las	0
13RFN335505.las	0
13RFN335520.las	0
13RFN335535.las	0
13RFN335550.las	0
13RFN335565.las	0
13RFN335580.las	0
13RFN335595.las	0
13RFN335610.las	0
13RFN335625.las	0
13RFN335640.las	0
13RFN335655.las	0
13RFN335670.las	0
13RFN335685.las	0
13RFN335700.las	0
13RFN335715.las	0
13RFN335730.las	0
13RFN335745.las	0
13RFN335760.las	0
13RFN335775.las	0
13RFN335790.las	0
13RFN335805.las	0
13RFN335820.las	0
13RFN335835.las	0
13RFN335850.las	0
13RFN335865.las	0
13RFN335880.las	0
13RFN335895.las	0
13RFN335910.las	0
13RFN335925.las	0
13RFN335940.las	0

DPH-7.1 Report on File Source ID - continued

File	File Source ID
13RFN335955.las	0
13RFN335970.las	0
13RFN335985.las	0
13RFN350250.las	0
13RFN350265.las	0
13RFN350280.las	0
13RFN350295.las	0
13RFN350310.las	0
13RFN350325.las	0
13RFN350340.las	0
13RFN350355.las	0
13RFN350370.las	0
13RFN350385.las	0
13RFN350400.las	0
13RFN350415.las	0
13RFN350430.las	0
13RFN350445.las	0
13RFN350460.las	0
13RFN350475.las	0
13RFN350490.las	0
13RFN350505.las	0
13RFN350520.las	0
13RFN350535.las	0
13RFN350550.las	0
13RFN350565.las	0
13RFN350580.las	0
13RFN350595.las	0
13RFN350610.las	0
13RFN350625.las	0
13RFN350640.las	0
13RFN350655.las	0
13RFN350670.las	0
13RFN350685.las	0
13RFN350700.las	0
13RFN350715.las	0
13RFN350730.las	0
13RFN350745.las	0
13RFN350760.las	0
13RFN350775.las	0
13RFN350790.las	0
13RFN350805.las	0
13RFN350820.las	0
13RFN350835.las	0
13RFN350850.las	0
13RFN350865.las	0
13RFN350880.las	0
13RFN350895.las	0
13RFN350910.las	0
13RFN350925.las	0

DPH-7.1 Report on File Source ID - continued

File	File Source ID
13RFN350940.las	0
13RFN350955.las	0
13RFN350970.las	0
13RFN350985.las	0
13RFN365250.las	0
13RFN365265.las	0
13RFN365280.las	0
13RFN365295.las	0
13RFN365310.las	0
13RFN365325.las	0
13RFN365340.las	0
13RFN365355.las	0
13RFN365370.las	0
13RFN365385.las	0
13RFN365400.las	0
13RFN365415.las	0
13RFN365430.las	0
13RFN365445.las	0
13RFN365460.las	0
13RFN365475.las	0
13RFN365490.las	0
13RFN365505.las	0
13RFN365520.las	0
13RFN365535.las	0
13RFN365550.las	0
13RFN365565.las	0
13RFN365580.las	0
13RFN365595.las	0
13RFN365610.las	0
13RFN365625.las	0
13RFN365640.las	0
13RFN365655.las	0
13RFN365670.las	0
13RFN365685.las	0
13RFN365700.las	0
13RFN365715.las	0
13RFN365730.las	0
13RFN365745.las	0
13RFN365760.las	0
13RFN365775.las	0
13RFN365790.las	0
13RFN365805.las	0
13RFN365820.las	0
13RFN365835.las	0
13RFN365850.las	0
13RFN365865.las	0
13RFN365880.las	0
13RFN365895.las	0
13RFN365910.las	0

DPH-7.1 Report on File Source ID - continued

File	File Source ID
13RFN365925.las	0
13RFN365940.las	0
13RFN365955.las	0
13RFN365970.las	0
13RFN365985.las	0
13RFN380250.las	0
13RFN380265.las	0
13RFN380280.las	0
13RFN380295.las	0
13RFN380310.las	0
13RFN380325.las	0
13RFN380340.las	0
13RFN380355.las	0
13RFN380370.las	0
13RFN380385.las	0
13RFN380400.las	0
13RFN380415.las	0
13RFN380430.las	0
13RFN380445.las	0
13RFN380460.las	0
13RFN380475.las	0
13RFN380490.las	0
13RFN380505.las	0
13RFN380520.las	0
13RFN380535.las	0
13RFN380550.las	0
13RFN380565.las	0
13RFN380580.las	0
13RFN380595.las	0
13RFN380610.las	0
13RFN380625.las	0
13RFN380640.las	0
13RFN380655.las	0
13RFN380670.las	0
13RFN380685.las	0
13RFN380700.las	0
13RFN380715.las	0
13RFN380730.las	0
13RFN380745.las	0
13RFN380760.las	0
13RFN380775.las	0
13RFN380790.las	0
13RFN380805.las	0
13RFN380820.las	0
13RFN380835.las	0
13RFN380850.las	0
13RFN380865.las	0
13RFN380880.las	0
13RFN380895.las	0

DPH-7.1 Report on File Source ID - continued

File	File Source ID
13RFN380910.las	0
13RFN380925.las	0
13RFN380940.las	0
13RFN380955.las	0
13RFN380970.las	0
13RFN380985.las	0
13RFN395235.las	0
13RFN395250.las	0
13RFN395265.las	0
13RFN395280.las	0
13RFN395295.las	0
13RFN395310.las	0
13RFN395325.las	0
13RFN395340.las	0
13RFN395355.las	0
13RFN395370.las	0
13RFN395385.las	0
13RFN395400.las	0
13RFN395415.las	0
13RFN395430.las	0
13RFN395445.las	0
13RFN395460.las	0
13RFN395475.las	0
13RFN395490.las	0
13RFN395505.las	0
13RFN395520.las	0
13RFN395535.las	0
13RFN395550.las	0
13RFN395565.las	0
13RFN395580.las	0
13RFN395595.las	0
13RFN395610.las	0
13RFN395625.las	0
13RFN395640.las	0
13RFN395655.las	0
13RFN395670.las	0
13RFN395685.las	0
13RFN395700.las	0
13RFN395715.las	0
13RFN395730.las	0
13RFN395745.las	0
13RFN395760.las	0
13RFN395775.las	0
13RFN395790.las	0
13RFN395805.las	0
13RFN395820.las	0
13RFN395835.las	0
13RFN395850.las	0
13RFN395865.las	0

DPH-7.1 Report on File Source ID - continued

File	File Source ID
13RFN395880.las	0
13RFN395895.las	0
13RFN395910.las	0
13RFN395925.las	0
13RFN395940.las	0
13RFN395955.las	0
13RFN395970.las	0
13RFN395985.las	0
13RFN410235.las	0
13RFN410250.las	0
13RFN410265.las	0
13RFN410280.las	0
13RFN410295.las	0
13RFN410310.las	0
13RFN410325.las	0
13RFN410340.las	0
13RFN410355.las	0
13RFN410370.las	0
13RFN410385.las	0
13RFN410400.las	0
13RFN410415.las	0
13RFN410430.las	0
13RFN410445.las	0
13RFN410460.las	0
13RFN410475.las	0
13RFN410490.las	0
13RFN410505.las	0
13RFN410520.las	0
13RFN410535.las	0
13RFN410550.las	0
13RFN410565.las	0
13RFN410580.las	0
13RFN410595.las	0
13RFN410610.las	0
13RFN410625.las	0
13RFN410640.las	0
13RFN410655.las	0
13RFN410670.las	0
13RFN410685.las	0
13RFN410700.las	0
13RFN410715.las	0
13RFN410730.las	0
13RFN410745.las	0
13RFN410760.las	0
13RFN410775.las	0
13RFN410790.las	0
13RFN410805.las	0
13RFN410820.las	0
13RFN410835.las	0

DPH-7.1 Report on File Source ID - continued

File	File Source ID
13RFN410850.las	0
13RFN410865.las	0
13RFN410880.las	0
13RFN410895.las	0
13RFN410910.las	0
13RFN410925.las	0
13RFN410940.las	0
13RFN410955.las	0
13RFN410970.las	0
13RFN410985.las	0
13RFN425220.las	0
13RFN425235.las	0
13RFN425250.las	0
13RFN425265.las	0
13RFN425280.las	0
13RFN425295.las	0
13RFN425310.las	0
13RFN425325.las	0
13RFN425340.las	0
13RFN425355.las	0
13RFN425370.las	0
13RFN425385.las	0
13RFN425400.las	0
13RFN425415.las	0
13RFN425430.las	0
13RFN425445.las	0
13RFN425460.las	0
13RFN425475.las	0
13RFN425490.las	0
13RFN425505.las	0
13RFN425520.las	0
13RFN425535.las	0
13RFN425550.las	0
13RFN425565.las	0
13RFN425580.las	0
13RFN425595.las	0
13RFN425610.las	0
13RFN425625.las	0
13RFN425640.las	0
13RFN425655.las	0
13RFN425670.las	0
13RFN425685.las	0
13RFN425700.las	0
13RFN425715.las	0
13RFN425730.las	0
13RFN425745.las	0
13RFN425760.las	0
13RFN425775.las	0
13RFN425790.las	0

DPH-7.1 Report on File Source ID - continued

File	File Source ID
13RFN425805.las	0
13RFN425820.las	0
13RFN425835.las	0
13RFN425850.las	0
13RFN425865.las	0
13RFN425880.las	0
13RFN425895.las	0
13RFN425910.las	0
13RFN425925.las	0
13RFN425940.las	0
13RFN425955.las	0
13RFN425970.las	0
13RFN425985.las	0
13RFN440205.las	0
13RFN440220.las	0
13RFN440235.las	0
13RFN440250.las	0
13RFN440265.las	0
13RFN440280.las	0
13RFN440295.las	0
13RFN440310.las	0
13RFN440325.las	0
13RFN440340.las	0
13RFN440355.las	0
13RFN440370.las	0
13RFN440385.las	0
13RFN440400.las	0
13RFN440415.las	0
13RFN440430.las	0
13RFN440445.las	0
13RFN440460.las	0
13RFN440475.las	0
13RFN440490.las	0
13RFN440505.las	0
13RFN440520.las	0
13RFN440535.las	0
13RFN440550.las	0
13RFN440565.las	0
13RFN440580.las	0
13RFN440595.las	0
13RFN440610.las	0
13RFN440625.las	0
13RFN440640.las	0
13RFN440655.las	0
13RFN440670.las	0
13RFN440685.las	0
13RFN440700.las	0
13RFN440715.las	0
13RFN440730.las	0

DPH-7.1 Report on File Source ID - continued

File	File Source ID
13RFN440745.las	0
13RFN440760.las	0
13RFN440775.las	0
13RFN440790.las	0
13RFN440805.las	0
13RFN440820.las	0
13RFN440835.las	0
13RFN440850.las	0
13RFN440865.las	0
13RFN440880.las	0
13RFN440895.las	0
13RFN440910.las	0
13RFN440925.las	0
13RFN440940.las	0
13RFN440955.las	0
13RFN440970.las	0
13RFN440985.las	0
13RFN455190.las	0
13RFN455205.las	0
13RFN455220.las	0
13RFN455235.las	0
13RFN455250.las	0
13RFN455265.las	0
13RFN455280.las	0
13RFN455295.las	0
13RFN455310.las	0
13RFN455325.las	0
13RFN455340.las	0
13RFN455355.las	0
13RFN455370.las	0
13RFN455385.las	0
13RFN455400.las	0
13RFN455415.las	0
13RFN455430.las	0
13RFN455445.las	0
13RFN455460.las	0
13RFN455475.las	0
13RFN455490.las	0
13RFN455505.las	0
13RFN455520.las	0
13RFN455535.las	0
13RFN455550.las	0
13RFN455565.las	0
13RFN455580.las	0
13RFN455595.las	0
13RFN455610.las	0
13RFN455625.las	0
13RFN455640.las	0
13RFN455655.las	0

DPH-7.1 Report on File Source ID - continued

File	File Source ID
13RFN455670.las	0
13RFN455685.las	0
13RFN455700.las	0
13RFN455715.las	0
13RFN455730.las	0
13RFN455745.las	0
13RFN455760.las	0
13RFN455775.las	0
13RFN455790.las	0
13RFN455805.las	0
13RFN455820.las	0
13RFN455835.las	0
13RFN455850.las	0
13RFN455865.las	0
13RFN455880.las	0
13RFN455895.las	0
13RFN455910.las	0
13RFN455925.las	0
13RFN455940.las	0
13RFN455955.las	0
13RFN455970.las	0
13RFN455985.las	0
13RFN470160.las	0
13RFN470175.las	0
13RFN470190.las	0
13RFN470205.las	0
13RFN470220.las	0
13RFN470235.las	0
13RFN470250.las	0
13RFN470265.las	0
13RFN470280.las	0
13RFN470295.las	0
13RFN470310.las	0
13RFN470325.las	0
13RFN470340.las	0
13RFN470355.las	0
13RFN470370.las	0
13RFN470385.las	0
13RFN470400.las	0
13RFN470415.las	0
13RFN470430.las	0
13RFN470445.las	0
13RFN470460.las	0
13RFN470475.las	0
13RFN470490.las	0
13RFN470505.las	0
13RFN470520.las	0
13RFN470535.las	0
13RFN470550.las	0

DPH-7.1 Report on File Source ID - continued

File	File Source ID
13RFN470565.las	0
13RFN470580.las	0
13RFN470595.las	0
13RFN470610.las	0
13RFN470625.las	0
13RFN470640.las	0
13RFN470655.las	0
13RFN470670.las	0
13RFN470685.las	0
13RFN470700.las	0
13RFN470715.las	0
13RFN470730.las	0
13RFN470745.las	0
13RFN470760.las	0
13RFN470775.las	0
13RFN470790.las	0
13RFN470805.las	0
13RFN470820.las	0
13RFN470835.las	0
13RFN470850.las	0
13RFN470865.las	0
13RFN470880.las	0
13RFN470895.las	0
13RFN470910.las	0
13RFN470925.las	0
13RFN470940.las	0
13RFN470955.las	0
13RFN470970.las	0
13RFN470985.las	0
13RFN485160.las	0
13RFN485175.las	0
13RFN485190.las	0
13RFN485205.las	0
13RFN485220.las	0
13RFN485235.las	0
13RFN485250.las	0
13RFN485265.las	0
13RFN485280.las	0
13RFN485295.las	0
13RFN485310.las	0
13RFN485325.las	0
13RFN485340.las	0
13RFN485355.las	0
13RFN485370.las	0
13RFN485385.las	0
13RFN485400.las	0
13RFN485415.las	0
13RFN485430.las	0
13RFN485445.las	0

DPH-7.1 Report on File Source ID - continued

File	File Source ID
13RFN485460.las	0
13RFN485475.las	0
13RFN485490.las	0
13RFN485505.las	0
13RFN485520.las	0
13RFN485535.las	0
13RFN485550.las	0
13RFN485565.las	0
13RFN485580.las	0
13RFN485595.las	0
13RFN485610.las	0
13RFN485625.las	0
13RFN485640.las	0
13RFN485655.las	0
13RFN485670.las	0
13RFN485685.las	0
13RFN485700.las	0
13RFN485715.las	0
13RFN485730.las	0
13RFN485745.las	0
13RFN485760.las	0
13RFN485775.las	0
13RFN485790.las	0
13RFN485805.las	0
13RFN485820.las	0
13RFN485835.las	0
13RFN485850.las	0
13RFN485865.las	0
13RFN485880.las	0
13RFN485895.las	0
13RFN485910.las	0
13RFN485925.las	0
13RFN485940.las	0
13RFN485955.las	0
13RFN485970.las	0
13RFN485985.las	0
13RFN500145.las	0
13RFN500160.las	0
13RFN500175.las	0
13RFN500190.las	0
13RFN500205.las	0
13RFN500220.las	0
13RFN500235.las	0
13RFN500250.las	0
13RFN500265.las	0
13RFN500280.las	0
13RFN500295.las	0
13RFN500310.las	0
13RFN500325.las	0

DPH-7.1 Report on File Source ID - continued

File	File Source ID
13RFN500340.las	0
13RFN500355.las	0
13RFN500370.las	0
13RFN500385.las	0
13RFN500400.las	0
13RFN500415.las	0
13RFN500430.las	0
13RFN500445.las	0
13RFN500460.las	0
13RFN500475.las	0
13RFN500490.las	0
13RFN500505.las	0
13RFN500520.las	0
13RFN500535.las	0
13RFN500550.las	0
13RFN500565.las	0
13RFN500580.las	0
13RFN500595.las	0
13RFN500610.las	0
13RFN500625.las	0
13RFN500640.las	0
13RFN500655.las	0
13RFN500670.las	0
13RFN500685.las	0
13RFN500700.las	0
13RFN500715.las	0
13RFN500730.las	0
13RFN500745.las	0
13RFN500760.las	0
13RFN500775.las	0
13RFN500790.las	0
13RFN500805.las	0
13RFN500820.las	0
13RFN500835.las	0
13RFN500850.las	0
13RFN500865.las	0
13RFN500880.las	0
13RFN500895.las	0
13RFN500910.las	0
13RFN500925.las	0
13RFN500940.las	0
13RFN500955.las	0
13RFN500970.las	0
13RFN500985.las	0
13RFN515130.las	0
13RFN515145.las	0
13RFN515160.las	0
13RFN515175.las	0
13RFN515190.las	0

DPH-7.1 Report on File Source ID - continued

File	File Source ID
13RFN515205.las	0
13RFN515220.las	0
13RFN515235.las	0
13RFN515250.las	0
13RFN515265.las	0
13RFN515280.las	0
13RFN515295.las	0
13RFN515310.las	0
13RFN515325.las	0
13RFN515340.las	0
13RFN515355.las	0
13RFN515370.las	0
13RFN515385.las	0
13RFN515400.las	0
13RFN515415.las	0
13RFN515430.las	0
13RFN515445.las	0
13RFN515460.las	0
13RFN515475.las	0
13RFN515490.las	0
13RFN515505.las	0
13RFN515520.las	0
13RFN515535.las	0
13RFN515550.las	0
13RFN515565.las	0
13RFN515580.las	0
13RFN515595.las	0
13RFN515610.las	0
13RFN515625.las	0
13RFN515640.las	0
13RFN515655.las	0
13RFN515670.las	0
13RFN515685.las	0
13RFN515700.las	0
13RFN515715.las	0
13RFN515730.las	0
13RFN515745.las	0
13RFN515760.las	0
13RFN515775.las	0
13RFN515790.las	0
13RFN515805.las	0
13RFN515820.las	0
13RFN515835.las	0
13RFN515850.las	0
13RFN515865.las	0
13RFN515880.las	0
13RFN515895.las	0
13RFN515910.las	0
13RFN515925.las	0

DPH-7.1 Report on File Source ID - continued

File	File Source ID
13RFN515940.las	0
13RFN515955.las	0
13RFN515970.las	0
13RFN515985.las	0
13RFN530130.las	0
13RFN530145.las	0
13RFN530160.las	0
13RFN530175.las	0
13RFN530190.las	0
13RFN530205.las	0
13RFN530220.las	0
13RFN530235.las	0
13RFN530250.las	0
13RFN530265.las	0
13RFN530280.las	0
13RFN530295.las	0
13RFN530310.las	0
13RFN530325.las	0
13RFN530340.las	0
13RFN530355.las	0
13RFN530370.las	0
13RFN530385.las	0
13RFN530400.las	0
13RFN530415.las	0
13RFN530430.las	0
13RFN530445.las	0
13RFN530460.las	0
13RFN530475.las	0
13RFN530490.las	0
13RFN530505.las	0
13RFN530520.las	0
13RFN530535.las	0
13RFN530550.las	0
13RFN530565.las	0
13RFN530580.las	0
13RFN530595.las	0
13RFN530610.las	0
13RFN530625.las	0
13RFN530640.las	0
13RFN530655.las	0
13RFN530670.las	0
13RFN530685.las	0
13RFN530700.las	0
13RFN530715.las	0
13RFN530730.las	0
13RFN530745.las	0
13RFN530760.las	0
13RFN530775.las	0
13RFN530790.las	0

DPH-7.1 Report on File Source ID - continued

File	File Source ID
13RFN530805.las	0
13RFN530820.las	0
13RFN530835.las	0
13RFN530850.las	0
13RFN530865.las	0
13RFN530880.las	0
13RFN530895.las	0
13RFN530910.las	0
13RFN530925.las	0
13RFN530940.las	0
13RFN530955.las	0
13RFN530970.las	0
13RFN530985.las	0
13RFN545115.las	0
13RFN545130.las	0
13RFN545145.las	0
13RFN545160.las	0
13RFN545175.las	0
13RFN545190.las	0
13RFN545205.las	0
13RFN545220.las	0
13RFN545235.las	0
13RFN545250.las	0
13RFN545265.las	0
13RFN545280.las	0
13RFN545295.las	0
13RFN545310.las	0
13RFN545325.las	0
13RFN545340.las	0
13RFN545355.las	0
13RFN545370.las	0
13RFN545385.las	0
13RFN545400.las	0
13RFN545415.las	0
13RFN545430.las	0
13RFN545445.las	0
13RFN545460.las	0
13RFN545475.las	0
13RFN545490.las	0
13RFN545505.las	0
13RFN545520.las	0
13RFN545535.las	0
13RFN545550.las	0
13RFN545565.las	0
13RFN545580.las	0
13RFN545595.las	0
13RFN545610.las	0
13RFN545625.las	0
13RFN545640.las	0

DPH-7.1 Report on File Source ID - continued

File	File Source ID
13RFN545655.las	0
13RFN545670.las	0
13RFN545685.las	0
13RFN545700.las	0
13RFN545715.las	0
13RFN545730.las	0
13RFN545745.las	0
13RFN545760.las	0
13RFN545775.las	0
13RFN545790.las	0
13RFN545805.las	0
13RFN545820.las	0
13RFN545835.las	0
13RFN545850.las	0
13RFN545865.las	0
13RFN545880.las	0
13RFN545895.las	0
13RFN545910.las	0
13RFN545925.las	0
13RFN545940.las	0
13RFN545955.las	0
13RFN545970.las	0
13RFN545985.las	0
13RFN560100.las	0
13RFN560115.las	0
13RFN560130.las	0
13RFN560145.las	0
13RFN560160.las	0
13RFN560175.las	0
13RFN560190.las	0
13RFN560205.las	0
13RFN560220.las	0
13RFN560235.las	0
13RFN560250.las	0
13RFN560265.las	0
13RFN560280.las	0
13RFN560295.las	0
13RFN560310.las	0
13RFN560325.las	0
13RFN560340.las	0
13RFN560355.las	0
13RFN560370.las	0
13RFN560385.las	0
13RFN560400.las	0
13RFN560415.las	0
13RFN560430.las	0
13RFN560445.las	0
13RFN560460.las	0
13RFN560475.las	0

DPH-7.1 Report on File Source ID - continued

File	File Source ID
13RFN560490.las	0
13RFN560505.las	0
13RFN560520.las	0
13RFN560535.las	0
13RFN560550.las	0
13RFN560565.las	0
13RFN560580.las	0
13RFN560595.las	0
13RFN560610.las	0
13RFN560625.las	0
13RFN560640.las	0
13RFN560655.las	0
13RFN560670.las	0
13RFN560685.las	0
13RFN560700.las	0
13RFN560715.las	0
13RFN560730.las	0
13RFN560745.las	0
13RFN560760.las	0
13RFN560775.las	0
13RFN560790.las	0
13RFN560805.las	0
13RFN560820.las	0
13RFN560835.las	0
13RFN560850.las	0
13RFN560865.las	0
13RFN560880.las	0
13RFN560895.las	0
13RFN560910.las	0
13RFN560925.las	0
13RFN560940.las	0
13RFN560955.las	0
13RFN560970.las	0
13RFN560985.las	0
13RFN575100.las	0
13RFN575115.las	0
13RFN575130.las	0
13RFN575145.las	0
13RFN575160.las	0
13RFN575175.las	0
13RFN575190.las	0
13RFN575205.las	0
13RFN575220.las	0
13RFN575235.las	0
13RFN575250.las	0
13RFN575265.las	0
13RFN575280.las	0
13RFN575295.las	0
13RFN575310.las	0

DPH-7.1 Report on File Source ID - continued

File	File Source ID
13RFN575325.las	0
13RFN575340.las	0
13RFN575355.las	0
13RFN575370.las	0
13RFN575385.las	0
13RFN575400.las	0
13RFN575415.las	0
13RFN575430.las	0
13RFN575445.las	0
13RFN575460.las	0
13RFN575475.las	0
13RFN575490.las	0
13RFN575505.las	0
13RFN575520.las	0
13RFN575535.las	0
13RFN575550.las	0
13RFN575565.las	0
13RFN575580.las	0
13RFN575595.las	0
13RFN575610.las	0
13RFN575625.las	0
13RFN575640.las	0
13RFN575655.las	0
13RFN575670.las	0
13RFN575685.las	0
13RFN575700.las	0
13RFN575715.las	0
13RFN575730.las	0
13RFN575745.las	0
13RFN575760.las	0
13RFN575775.las	0
13RFN575790.las	0
13RFN575805.las	0
13RFN575820.las	0
13RFN575835.las	0
13RFN575850.las	0
13RFN575865.las	0
13RFN575880.las	0
13RFN575895.las	0
13RFN575910.las	0
13RFN590100.las	0
13RFN590115.las	0
13RFN590130.las	0
13RFN590145.las	0
13RFN590160.las	0
13RFN590175.las	0
13RFN590190.las	0
13RFN590205.las	0
13RFN590220.las	0

DPH-7.1 Report on File Source ID - continued

File	File Source ID
13RFN590235.las	0
13RFN590250.las	0
13RFN590265.las	0
13RFN590280.las	0
13RFN590295.las	0
13RFN590310.las	0
13RFN590325.las	0
13RFN590340.las	0
13RFN590355.las	0
13RFN590370.las	0
13RFN590385.las	0
13RFN590400.las	0
13RFN590415.las	0
13RFN590430.las	0
13RFN590445.las	0
13RFN590460.las	0
13RFN590475.las	0
13RFN590490.las	0
13RFN590505.las	0
13RFN590520.las	0
13RFN590535.las	0
13RFN590550.las	0
13RFN590565.las	0
13RFN590580.las	0
13RFN590595.las	0
13RFN590610.las	0
13RFN590625.las	0
13RFN590640.las	0
13RFN590655.las	0
13RFN590670.las	0
13RFN590685.las	0
13RFN590700.las	0
13RFN590715.las	0
13RFN590730.las	0
13RFN590745.las	0
13RFN590760.las	0
13RFN590775.las	0
13RFN590790.las	0
13RFN590805.las	0
13RFN590820.las	0
13RFN590835.las	0
13RFN590850.las	0
13RFN590865.las	0
13RFN590880.las	0
13RFN590895.las	0
13RFN590910.las	0
13RFN605100.las	0
13RFN605115.las	0
13RFN605130.las	0

DPH-7.1 Report on File Source ID - continued

File	File Source ID
13RFN605145.las	0
13RFN605160.las	0
13RFN605175.las	0
13RFN605190.las	0
13RFN605205.las	0
13RFN605220.las	0
13RFN605235.las	0
13RFN605250.las	0
13RFN605265.las	0
13RFN605280.las	0
13RFN605295.las	0
13RFN605310.las	0
13RFN605325.las	0
13RFN605340.las	0
13RFN605355.las	0
13RFN605370.las	0
13RFN605385.las	0
13RFN605400.las	0
13RFN605415.las	0
13RFN605430.las	0
13RFN605445.las	0
13RFN605460.las	0
13RFN605475.las	0
13RFN605490.las	0
13RFN605505.las	0
13RFN605520.las	0
13RFN605535.las	0
13RFN605550.las	0
13RFN605565.las	0
13RFN605580.las	0
13RFN605595.las	0
13RFN605610.las	0
13RFN605625.las	0
13RFN605640.las	0
13RFN605655.las	0
13RFN605670.las	0
13RFN605685.las	0
13RFN605700.las	0
13RFN605715.las	0
13RFN605730.las	0
13RFN605745.las	0
13RFN605760.las	0
13RFN605775.las	0
13RFN605790.las	0
13RFN605805.las	0
13RFN605820.las	0
13RFN605835.las	0
13RFN605850.las	0
13RFN605865.las	0

DPH-7.1 Report on File Source ID - continued

File	File Source ID
13RFN605880.las	0
13RFN605895.las	0
13RFN605910.las	0
13RFN620100.las	0
13RFN620115.las	0
13RFN620130.las	0
13RFN620145.las	0
13RFN620160.las	0
13RFN620175.las	0
13RFN620190.las	0
13RFN620205.las	0
13RFN620220.las	0
13RFN620235.las	0
13RFN620250.las	0
13RFN620265.las	0
13RFN620280.las	0
13RFN620295.las	0
13RFN620310.las	0
13RFN620325.las	0
13RFN620340.las	0
13RFN620355.las	0
13RFN620370.las	0
13RFN620385.las	0
13RFN620400.las	0
13RFN620415.las	0
13RFN620430.las	0
13RFN620445.las	0
13RFN620460.las	0
13RFN620475.las	0
13RFN620490.las	0
13RFN620505.las	0
13RFN620520.las	0
13RFN620535.las	0
13RFN620550.las	0
13RFN620565.las	0
13RFN620580.las	0
13RFN620595.las	0
13RFN620610.las	0
13RFN620625.las	0
13RFN620640.las	0
13RFN620655.las	0
13RFN620670.las	0
13RFN620685.las	0
13RFN620700.las	0
13RFN620715.las	0
13RFN620730.las	0
13RFN620745.las	0
13RFN620760.las	0
13RFN620775.las	0

DPH-7.1 Report on File Source ID - continued

File	File Source ID
13RFN620790.las	0
13RFN620805.las	0
13RFN620820.las	0
13RFN620835.las	0
13RFN620850.las	0
13RFN620865.las	0
13RFN620880.las	0
13RFN620895.las	0
13RFN620910.las	0
13RFN635085.las	0
13RFN635100.las	0
13RFN635115.las	0
13RFN635130.las	0
13RFN635145.las	0
13RFN635160.las	0
13RFN635175.las	0
13RFN635190.las	0
13RFN635205.las	0
13RFN635220.las	0
13RFN635235.las	0
13RFN635250.las	0
13RFN635265.las	0
13RFN635280.las	0
13RFN635295.las	0
13RFN635310.las	0
13RFN635325.las	0
13RFN635340.las	0
13RFN635355.las	0
13RFN635370.las	0
13RFN635385.las	0
13RFN635400.las	0
13RFN635415.las	0
13RFN635430.las	0
13RFN635445.las	0
13RFN635460.las	0
13RFN635475.las	0
13RFN635490.las	0
13RFN635505.las	0
13RFN635520.las	0
13RFN635535.las	0
13RFN635550.las	0
13RFN635565.las	0
13RFN635580.las	0
13RFN635595.las	0
13RFN635610.las	0
13RFN635625.las	0
13RFN635640.las	0
13RFN635655.las	0
13RFN635670.las	0

DPH-7.1 Report on File Source ID - continued

File	File Source ID
13RFN635685.las	0
13RFN635700.las	0
13RFN635715.las	0
13RFN635730.las	0
13RFN635745.las	0
13RFN635760.las	0
13RFN635775.las	0
13RFN635790.las	0
13RFN635805.las	0
13RFN635820.las	0
13RFN635835.las	0
13RFN635850.las	0
13RFN635865.las	0
13RFN635880.las	0
13RFN635895.las	0
13RFN635910.las	0
13RFN650085.las	0
13RFN650100.las	0
13RFN650115.las	0
13RFN650130.las	0
13RFN650145.las	0
13RFN650160.las	0
13RFN650175.las	0
13RFN650190.las	0
13RFN650205.las	0
13RFN650220.las	0
13RFN650235.las	0
13RFN650250.las	0
13RFN650265.las	0
13RFN650280.las	0
13RFN650295.las	0
13RFN650310.las	0
13RFN650325.las	0
13RFN650340.las	0
13RFN650355.las	0
13RFN650370.las	0
13RFN650385.las	0
13RFN650400.las	0
13RFN650415.las	0
13RFN650430.las	0
13RFN650445.las	0
13RFN650460.las	0
13RFN650475.las	0
13RFN650490.las	0
13RFN650505.las	0
13RFN650520.las	0
13RFN650535.las	0
13RFN650550.las	0
13RFN650565.las	0

DPH-7.1 Report on File Source ID - continued

File	File Source ID
13RFN650580.las	0
13RFN650595.las	0
13RFN650610.las	0
13RFN650625.las	0
13RFN650640.las	0
13RFN650655.las	0
13RFN650670.las	0
13RFN650685.las	0
13RFN650700.las	0
13RFN650715.las	0
13RFN650730.las	0
13RFN650745.las	0
13RFN650760.las	0
13RFN650775.las	0
13RFN650790.las	0
13RFN650805.las	0
13RFN650820.las	0
13RFN650835.las	0
13RFN650850.las	0
13RFN650865.las	0
13RFN650880.las	0
13RFN650895.las	0
13RFN650910.las	0
13RFN665055.las	0
13RFN665070.las	0
13RFN665085.las	0
13RFN665100.las	0
13RFN665115.las	0
13RFN665130.las	0
13RFN665145.las	0
13RFN665160.las	0
13RFN665175.las	0
13RFN665190.las	0
13RFN665205.las	0
13RFN665220.las	0
13RFN665235.las	0
13RFN665250.las	0
13RFN665265.las	0
13RFN665280.las	0
13RFN665295.las	0
13RFN665310.las	0
13RFN665325.las	0
13RFN665340.las	0
13RFN665355.las	0
13RFN665370.las	0
13RFN665385.las	0
13RFN665400.las	0
13RFN665415.las	0
13RFN665430.las	0

DPH-7.1 Report on File Source ID - continued

File	File Source ID
13RFN665445.las	0
13RFN665460.las	0
13RFN665475.las	0
13RFN665490.las	0
13RFN665505.las	0
13RFN665520.las	0
13RFN665535.las	0
13RFN665550.las	0
13RFN665565.las	0
13RFN665580.las	0
13RFN665595.las	0
13RFN665610.las	0
13RFN665625.las	0
13RFN665640.las	0
13RFN665655.las	0
13RFN665670.las	0
13RFN665685.las	0
13RFN665700.las	0
13RFN665715.las	0
13RFN665730.las	0
13RFN665745.las	0
13RFN665760.las	0
13RFN665775.las	0
13RFN665790.las	0
13RFN665805.las	0
13RFN665820.las	0
13RFN665835.las	0
13RFN665850.las	0
13RFN665865.las	0
13RFN665880.las	0
13RFN665895.las	0
13RFN665910.las	0
13RFN680055.las	0
13RFN680070.las	0
13RFN680085.las	0
13RFN680100.las	0
13RFN680115.las	0
13RFN680130.las	0
13RFN680145.las	0
13RFN680160.las	0
13RFN680175.las	0
13RFN680190.las	0
13RFN680205.las	0
13RFN680220.las	0
13RFN680235.las	0
13RFN680250.las	0
13RFN680265.las	0
13RFN680280.las	0
13RFN680295.las	0

DPH-7.1 Report on File Source ID - continued

File	File Source ID
13RFN680310.las	0
13RFN680325.las	0
13RFN680340.las	0
13RFN680355.las	0
13RFN680370.las	0
13RFN680385.las	0
13RFN680400.las	0
13RFN680415.las	0
13RFN680430.las	0
13RFN680445.las	0
13RFN680460.las	0
13RFN680475.las	0
13RFN680490.las	0
13RFN680505.las	0
13RFN680520.las	0
13RFN680535.las	0
13RFN680550.las	0
13RFN680565.las	0
13RFN680580.las	0
13RFN680595.las	0
13RFN680610.las	0
13RFN680625.las	0
13RFN680640.las	0
13RFN680655.las	0
13RFN680670.las	0
13RFN680685.las	0
13RFN680700.las	0
13RFN680715.las	0
13RFN680730.las	0
13RFN680745.las	0
13RFN680760.las	0
13RFN680775.las	0
13RFN680790.las	0
13RFN680805.las	0
13RFN680820.las	0
13RFN680835.las	0
13RFN680850.las	0
13RFN680865.las	0
13RFN680880.las	0
13RFN680895.las	0
13RFN680910.las	0
13RFN695055.las	0
13RFN695070.las	0
13RFN695085.las	0
13RFN695100.las	0
13RFN695115.las	0
13RFN695130.las	0
13RFN695145.las	0
13RFN695160.las	0

DPH-7.1 Report on File Source ID - continued

File	File Source ID
13RFN695175.las	0
13RFN695190.las	0
13RFN695205.las	0
13RFN695220.las	0
13RFN695235.las	0
13RFN695250.las	0
13RFN695265.las	0
13RFN695280.las	0
13RFN695295.las	0
13RFN695310.las	0
13RFN695325.las	0
13RFN695340.las	0
13RFN695355.las	0
13RFN695370.las	0
13RFN695385.las	0
13RFN695400.las	0
13RFN695415.las	0
13RFN695430.las	0
13RFN695445.las	0
13RFN695460.las	0
13RFN695475.las	0
13RFN695490.las	0
13RFN695505.las	0
13RFN695520.las	0
13RFN695535.las	0
13RFN695550.las	0
13RFN695565.las	0
13RFN695580.las	0
13RFN695595.las	0
13RFN695610.las	0
13RFN695625.las	0
13RFN695640.las	0
13RFN695655.las	0
13RFN695670.las	0
13RFN695685.las	0
13RFN695700.las	0
13RFN695715.las	0
13RFN695730.las	0
13RFN695745.las	0
13RFN695760.las	0
13RFN695775.las	0
13RFN695790.las	0
13RFN695805.las	0
13RFN695820.las	0
13RFN695835.las	0
13RFN695850.las	0
13RFN695865.las	0
13RFN695880.las	0
13RFN695895.las	0

DPH-7.1 Report on File Source ID - continued

File	File Source ID
13RFN695910.las	0
13RFN710070.las	0
13RFN710085.las	0
13RFN710100.las	0
13RFN710115.las	0
13RFN710130.las	0
13RFN710145.las	0
13RFN710160.las	0
13RFN710175.las	0
13RFN710190.las	0
13RFN710205.las	0
13RFN710220.las	0
13RFN710235.las	0
13RFN710250.las	0
13RFN710265.las	0
13RFN710280.las	0
13RFN710295.las	0
13RFN710310.las	0
13RFN710325.las	0
13RFN710340.las	0
13RFN710355.las	0
13RFN710370.las	0
13RFN710385.las	0
13RFN710400.las	0
13RFN710415.las	0
13RFN710430.las	0
13RFN710445.las	0
13RFN710460.las	0
13RFN710475.las	0
13RFN710490.las	0
13RFN710505.las	0
13RFN710520.las	0
13RFN710535.las	0
13RFN710550.las	0
13RFN710565.las	0
13RFN710580.las	0
13RFN710595.las	0
13RFN710610.las	0
13RFN710625.las	0
13RFN710640.las	0
13RFN710655.las	0
13RFN710670.las	0
13RFN710685.las	0
13RFN710700.las	0
13RFN710715.las	0
13RFN710730.las	0
13RFN710745.las	0
13RFN710760.las	0
13RFN710775.las	0

DPH-7.1 Report on File Source ID - continued

File	File Source ID
13RFN710790.las	0
13RFN710805.las	0
13RFN710820.las	0
13RFN710835.las	0
13RFN710850.las	0
13RFN710865.las	0
13RFN710880.las	0
13RFN710895.las	0
13RFN710910.las	0
13RFN710925.las	0
13RFN725070.las	0
13RFN725085.las	0
13RFN725100.las	0
13RFN725115.las	0
13RFN725130.las	0
13RFN725145.las	0
13RFN725160.las	0
13RFN725175.las	0
13RFN725190.las	0
13RFN725205.las	0
13RFN725220.las	0
13RFN725235.las	0
13RFN725250.las	0
13RFN725265.las	0
13RFN725280.las	0
13RFN725295.las	0
13RFN725310.las	0
13RFN725325.las	0
13RFN725340.las	0
13RFN725355.las	0
13RFN725370.las	0
13RFN725385.las	0
13RFN725400.las	0
13RFN725415.las	0
13RFN725430.las	0
13RFN725445.las	0
13RFN725460.las	0
13RFN725475.las	0
13RFN725490.las	0
13RFN725505.las	0
13RFN725520.las	0
13RFN725535.las	0
13RFN725550.las	0
13RFN725565.las	0
13RFN725580.las	0
13RFN725595.las	0
13RFN725610.las	0
13RFN725625.las	0
13RFN725640.las	0

DPH-7.1 Report on File Source ID - continued

File	File Source ID
13RFN725655.las	0
13RFN725670.las	0
13RFN725685.las	0
13RFN725700.las	0
13RFN725715.las	0
13RFN725730.las	0
13RFN725745.las	0
13RFN725760.las	0
13RFN725775.las	0
13RFN725790.las	0
13RFN725805.las	0
13RFN725820.las	0
13RFN725835.las	0
13RFN725850.las	0
13RFN725865.las	0
13RFN725880.las	0
13RFN725895.las	0
13RFN725910.las	0
13RFN725925.las	0
13RFN740070.las	0
13RFN740085.las	0
13RFN740100.las	0
13RFN740115.las	0
13RFN740130.las	0
13RFN740145.las	0
13RFN740160.las	0
13RFN740175.las	0
13RFN740190.las	0
13RFN740205.las	0
13RFN740220.las	0
13RFN740235.las	0
13RFN740250.las	0
13RFN740265.las	0
13RFN740280.las	0
13RFN740295.las	0
13RFN740310.las	0
13RFN740325.las	0
13RFN740340.las	0
13RFN740355.las	0
13RFN740370.las	0
13RFN740385.las	0
13RFN740400.las	0
13RFN740415.las	0
13RFN740430.las	0
13RFN740445.las	0
13RFN740460.las	0
13RFN740475.las	0
13RFN740490.las	0
13RFN740505.las	0

DPH-7.1 Report on File Source ID - continued

File	File Source ID
13RFN740520.las	0
13RFN740535.las	0
13RFN740550.las	0
13RFN740565.las	0
13RFN740580.las	0
13RFN740595.las	0
13RFN740610.las	0
13RFN740625.las	0
13RFN740640.las	0
13RFN740655.las	0
13RFN740670.las	0
13RFN740685.las	0
13RFN740700.las	0
13RFN740715.las	0
13RFN740730.las	0
13RFN740745.las	0
13RFN740760.las	0
13RFN740775.las	0
13RFN740790.las	0
13RFN740805.las	0
13RFN740820.las	0
13RFN740835.las	0
13RFN740850.las	0
13RFN740865.las	0
13RFN740880.las	0
13RFN740895.las	0
13RFN740910.las	0
13RFN740925.las	0
13RFN755070.las	0
13RFN755085.las	0
13RFN755100.las	0
13RFN755115.las	0
13RFN755130.las	0
13RFN755145.las	0
13RFN755160.las	0
13RFN755175.las	0
13RFN755190.las	0
13RFN755205.las	0
13RFN755220.las	0
13RFN755235.las	0
13RFN755250.las	0
13RFN755265.las	0
13RFN755280.las	0
13RFN755295.las	0
13RFN755310.las	0
13RFN755325.las	0
13RFN755340.las	0
13RFN755355.las	0
13RFN755370.las	0

DPH-7.1 Report on File Source ID - continued

File	File Source ID
13RFN755385.las	0
13RFN755400.las	0
13RFN755415.las	0
13RFN755430.las	0
13RFN755445.las	0
13RFN755460.las	0
13RFN755475.las	0
13RFN755490.las	0
13RFN755505.las	0
13RFN755520.las	0
13RFN755535.las	0
13RFN755550.las	0
13RFN755565.las	0
13RFN755580.las	0
13RFN755595.las	0
13RFN755610.las	0
13RFN755625.las	0
13RFN755640.las	0
13RFN755655.las	0
13RFN755670.las	0
13RFN755685.las	0
13RFN755700.las	0
13RFN755715.las	0
13RFN755730.las	0
13RFN755745.las	0
13RFN755760.las	0
13RFN755775.las	0
13RFN755790.las	0
13RFN755805.las	0
13RFN755820.las	0
13RFN755835.las	0
13RFN755850.las	0
13RFN755865.las	0
13RFN755880.las	0
13RFN755895.las	0
13RFN755910.las	0
13RFN755925.las	0
13RFN770055.las	0
13RFN770070.las	0
13RFN770085.las	0
13RFN770100.las	0
13RFN770115.las	0
13RFN770130.las	0
13RFN770145.las	0
13RFN770160.las	0
13RFN770175.las	0
13RFN770190.las	0
13RFN770205.las	0
13RFN770220.las	0

DPH-7.1 Report on File Source ID - continued

File	File Source ID
13RFN770235.las	0
13RFN770250.las	0
13RFN770265.las	0
13RFN770280.las	0
13RFN770295.las	0
13RFN770310.las	0
13RFN770325.las	0
13RFN770340.las	0
13RFN770355.las	0
13RFN770370.las	0
13RFN770385.las	0
13RFN770400.las	0
13RFN770415.las	0
13RFN770430.las	0
13RFN770445.las	0
13RFN770460.las	0
13RFN770475.las	0
13RFN770490.las	0
13RFN770505.las	0
13RFN770520.las	0
13RFN770535.las	0
13RFN770550.las	0
13RFN770565.las	0
13RFN770580.las	0
13RFN770595.las	0
13RFN770610.las	0
13RFN770625.las	0
13RFN770640.las	0
13RFN770655.las	0
13RFN770670.las	0
13RFN770685.las	0
13RFN770700.las	0
13RFN770715.las	0
13RFN770730.las	0
13RFN770745.las	0
13RFN770760.las	0
13RFN770775.las	0
13RFN770790.las	0
13RFN770805.las	0
13RFN770820.las	0
13RFN770835.las	0
13RFN770850.las	0
13RFN770865.las	0
13RFN770880.las	0
13RFN770895.las	0
13RFN770910.las	0
13RFN770925.las	0
13RFN785055.las	0
13RFN785070.las	0

DPH-7.1 Report on File Source ID - continued

File	File Source ID
13RFN785085.las	0
13RFN785100.las	0
13RFN785115.las	0
13RFN785130.las	0
13RFN785145.las	0
13RFN785160.las	0
13RFN785175.las	0
13RFN785190.las	0
13RFN785205.las	0
13RFN785220.las	0
13RFN785235.las	0
13RFN785250.las	0
13RFN785265.las	0
13RFN785280.las	0
13RFN785295.las	0
13RFN785310.las	0
13RFN785325.las	0
13RFN785340.las	0
13RFN785355.las	0
13RFN785370.las	0
13RFN785385.las	0
13RFN785400.las	0
13RFN785415.las	0
13RFN785430.las	0
13RFN785445.las	0
13RFN785460.las	0
13RFN785475.las	0
13RFN785490.las	0
13RFN785505.las	0
13RFN785520.las	0
13RFN785535.las	0
13RFN785550.las	0
13RFN785565.las	0
13RFN785580.las	0
13RFN785595.las	0
13RFN785610.las	0
13RFN785625.las	0
13RFN785640.las	0
13RFN785655.las	0
13RFN785670.las	0
13RFN785685.las	0
13RFN785700.las	0
13RFN785715.las	0
13RFN785730.las	0
13RFN785745.las	0
13RFN785760.las	0
13RFN785775.las	0
13RFN785790.las	0
13RFN785805.las	0

DPH-7.1 Report on File Source ID - continued

File	File Source ID
13RFN785820.las	0
13RFN785835.las	0
13RFN785850.las	0
13RFN785865.las	0
13RFN785880.las	0
13RFN785895.las	0
13RFN785910.las	0
13RFN785925.las	0
13RFN800055.las	0
13RFN800070.las	0
13RFN800085.las	0
13RFN800100.las	0
13RFN800115.las	0
13RFN800130.las	0
13RFN800145.las	0
13RFN800160.las	0
13RFN800175.las	0
13RFN800190.las	0
13RFN800205.las	0
13RFN800220.las	0
13RFN800235.las	0
13RFN800250.las	0
13RFN800265.las	0
13RFN800280.las	0
13RFN800295.las	0
13RFN800310.las	0
13RFN800325.las	0
13RFN800340.las	0
13RFN800355.las	0
13RFN800370.las	0
13RFN800385.las	0
13RFN800400.las	0
13RFN800415.las	0
13RFN800430.las	0
13RFN800445.las	0
13RFN800460.las	0
13RFN800475.las	0
13RFN800490.las	0
13RFN800505.las	0
13RFN800520.las	0
13RFN800535.las	0
13RFN800550.las	0
13RFN800565.las	0
13RFN800580.las	0
13RFN800595.las	0
13RFN800610.las	0
13RFN800625.las	0
13RFN800640.las	0
13RFN800655.las	0

DPH-7.1 Report on File Source ID - continued

File	File Source ID
13RFN800670.las	0
13RFN800685.las	0
13RFN800700.las	0
13RFN800715.las	0
13RFN800730.las	0
13RFN800745.las	0
13RFN800760.las	0
13RFN800775.las	0
13RFN800790.las	0
13RFN800805.las	0
13RFN800820.las	0
13RFN800835.las	0
13RFN800850.las	0
13RFN800865.las	0
13RFN800880.las	0
13RFN800895.las	0
13RFN800910.las	0
13RFN800925.las	0
13RFN815070.las	0
13RFN815085.las	0
13RFN815100.las	0
13RFN815115.las	0
13RFN815130.las	0
13RFN815145.las	0
13RFN815160.las	0
13RFN815175.las	0
13RFN815190.las	0
13RFN815205.las	0
13RFN815220.las	0
13RFN815235.las	0
13RFN815250.las	0
13RFN815265.las	0
13RFN815280.las	0
13RFN815295.las	0
13RFN815310.las	0
13RFN815325.las	0
13RFN815340.las	0
13RFN815355.las	0
13RFN815370.las	0
13RFN815385.las	0
13RFN815400.las	0
13RFN815415.las	0
13RFN815430.las	0
13RFN815445.las	0
13RFN815460.las	0
13RFN815475.las	0
13RFN815490.las	0
13RFN815505.las	0
13RFN815520.las	0

DPH-7.1 Report on File Source ID - continued

File	File Source ID
13RFN815535.las	0
13RFN815550.las	0
13RFN815565.las	0
13RFN815580.las	0
13RFN815595.las	0
13RFN815610.las	0
13RFN815625.las	0
13RFN815640.las	0
13RFN815655.las	0
13RFN815670.las	0
13RFN815685.las	0
13RFN815700.las	0
13RFN815715.las	0
13RFN815730.las	0
13RFN815745.las	0
13RFN815760.las	0
13RFN815775.las	0
13RFN815790.las	0
13RFN815805.las	0
13RFN815820.las	0
13RFN815835.las	0
13RFN815850.las	0
13RFN815865.las	0
13RFN815880.las	0
13RFN815895.las	0
13RFN815910.las	0
13RFN815925.las	0
13RFN830070.las	0
13RFN830085.las	0
13RFN830100.las	0
13RFN830115.las	0
13RFN830130.las	0
13RFN830145.las	0
13RFN830160.las	0
13RFN830175.las	0
13RFN830190.las	0
13RFN830205.las	0
13RFN830220.las	0
13RFN830235.las	0
13RFN830250.las	0
13RFN830265.las	0
13RFN830280.las	0
13RFN830295.las	0
13RFN830310.las	0
13RFN830325.las	0
13RFN830340.las	0
13RFN830355.las	0
13RFN830370.las	0
13RFN830385.las	0

DPH-7.1 Report on File Source ID - continued

File	File Source ID
13RFN830400.las	0
13RFN830415.las	0
13RFN830430.las	0
13RFN830445.las	0
13RFN830460.las	0
13RFN830475.las	0
13RFN830490.las	0
13RFN830505.las	0
13RFN830520.las	0
13RFN830535.las	0
13RFN830550.las	0
13RFN830565.las	0
13RFN830580.las	0
13RFN830595.las	0
13RFN830610.las	0
13RFN830625.las	0
13RFN830640.las	0
13RFN830655.las	0
13RFN830670.las	0
13RFN830685.las	0
13RFN830700.las	0
13RFN830715.las	0
13RFN830730.las	0
13RFN830745.las	0
13RFN830760.las	0
13RFN830775.las	0
13RFN830790.las	0
13RFN830805.las	0
13RFN830820.las	0
13RFN830835.las	0
13RFN830850.las	0
13RFN830865.las	0
13RFN830880.las	0
13RFN830895.las	0
13RFN830910.las	0
13RFN830925.las	0
13RFN845100.las	0
13RFN845115.las	0
13RFN845130.las	0
13RFN845145.las	0
13RFN845160.las	0
13RFN845175.las	0
13RFN845190.las	0
13RFN845205.las	0
13RFN845220.las	0
13RFN845235.las	0
13RFN845250.las	0
13RFN845265.las	0
13RFN845280.las	0

DPH-7.1 Report on File Source ID - continued

File	File Source ID
13RFN845295.las	0
13RFN845310.las	0
13RFN845325.las	0
13RFN845340.las	0
13RFN845355.las	0
13RFN845370.las	0
13RFN845385.las	0
13RFN845400.las	0
13RFN845415.las	0
13RFN845430.las	0
13RFN845445.las	0
13RFN845460.las	0
13RFN845475.las	0
13RFN845490.las	0
13RFN845505.las	0
13RFN845520.las	0
13RFN845535.las	0
13RFN845550.las	0
13RFN845565.las	0
13RFN845580.las	0
13RFN845595.las	0
13RFN845610.las	0
13RFN845625.las	0
13RFN845640.las	0
13RFN845655.las	0
13RFN845670.las	0
13RFN845685.las	0
13RFN845700.las	0
13RFN845715.las	0
13RFN845730.las	0
13RFN845745.las	0
13RFN845760.las	0
13RFN845775.las	0
13RFN845790.las	0
13RFN845805.las	0
13RFN845820.las	0
13RFN845835.las	0
13RFN845850.las	0
13RFN845865.las	0
13RFN845880.las	0
13RFN845895.las	0
13RFN845910.las	0
13RFN845925.las	0
13RFN860145.las	0
13RFN860160.las	0
13RFN860175.las	0
13RFN860190.las	0
13RFN860205.las	0
13RFN860220.las	0

DPH-7.1 Report on File Source ID - continued

File	File Source ID
13RFN860235.las	0
13RFN860250.las	0
13RFN860265.las	0
13RFN860280.las	0
13RFN860295.las	0
13RFN860310.las	0
13RFN860325.las	0
13RFN860340.las	0
13RFN860355.las	0
13RFN860370.las	0
13RFN860385.las	0
13RFN860400.las	0
13RFN860415.las	0
13RFN860430.las	0
13RFN860445.las	0
13RFN860460.las	0
13RFN860475.las	0
13RFN860490.las	0
13RFN860505.las	0
13RFN860520.las	0
13RFN860535.las	0
13RFN860550.las	0
13RFN860565.las	0
13RFN860580.las	0
13RFN860595.las	0
13RFN860610.las	0
13RFN860625.las	0
13RFN860640.las	0
13RFN860655.las	0
13RFN860670.las	0
13RFN860685.las	0
13RFN860700.las	0
13RFN860715.las	0
13RFN860730.las	0
13RFN860745.las	0
13RFN860760.las	0
13RFN860775.las	0
13RFN860790.las	0
13RFN860805.las	0
13RFN860820.las	0
13RFN860835.las	0
13RFN860850.las	0
13RFN860865.las	0
13RFN860880.las	0
13RFN860895.las	0
13RFN860910.las	0
13RFN860925.las	0
13RFN875190.las	0
13RFN875205.las	0

DPH-7.1 Report on File Source ID - continued

File	File Source ID
13RFN875220.las	0
13RFN875235.las	0
13RFN875250.las	0
13RFN875265.las	0
13RFN875280.las	0
13RFN875295.las	0
13RFN875310.las	0
13RFN875325.las	0
13RFN875340.las	0
13RFN875355.las	0
13RFN875370.las	0
13RFN875385.las	0
13RFN875400.las	0
13RFN875415.las	0
13RFN875430.las	0
13RFN875445.las	0
13RFN875460.las	0
13RFN875475.las	0
13RFN875490.las	0
13RFN875505.las	0
13RFN875520.las	0
13RFN875535.las	0
13RFN875550.las	0
13RFN875565.las	0
13RFN875580.las	0
13RFN875595.las	0
13RFN875610.las	0
13RFN875625.las	0
13RFN875640.las	0
13RFN875655.las	0
13RFN875670.las	0
13RFN875685.las	0
13RFN875700.las	0
13RFN875715.las	0
13RFN875730.las	0
13RFN875745.las	0
13RFN875760.las	0
13RFN875775.las	0
13RFN875790.las	0
13RFN875805.las	0
13RFN875820.las	0
13RFN875835.las	0
13RFN875850.las	0
13RFN875865.las	0
13RFN875880.las	0
13RFN875895.las	0
13RFN875910.las	0
13RFN875925.las	0
13RFN890190.las	0

DPH-7.1 Report on File Source ID - continued

File	File Source ID
13RFN890205.las	0
13RFN890220.las	0
13RFN890235.las	0
13RFN890250.las	0
13RFN890265.las	0
13RFN890280.las	0
13RFN890295.las	0
13RFN890310.las	0
13RFN890325.las	0
13RFN890340.las	0
13RFN890355.las	0
13RFN890370.las	0
13RFN890385.las	0
13RFN890400.las	0
13RFN890415.las	0
13RFN890430.las	0
13RFN890445.las	0
13RFN890460.las	0
13RFN890475.las	0
13RFN890490.las	0
13RFN890505.las	0
13RFN890520.las	0
13RFN890535.las	0
13RFN890550.las	0
13RFN890565.las	0
13RFN890580.las	0
13RFN890595.las	0
13RFN890610.las	0
13RFN890625.las	0
13RFN890640.las	0
13RFN890655.las	0
13RFN890670.las	0
13RFN890685.las	0
13RFN890700.las	0
13RFN890715.las	0
13RFN890730.las	0
13RFN890745.las	0
13RFN890760.las	0
13RFN890775.las	0
13RFN890790.las	0
13RFN890805.las	0
13RFN890820.las	0
13RFN890835.las	0
13RFN890850.las	0
13RFN890865.las	0
13RFN890880.las	0
13RFN890895.las	0
13RFN890910.las	0
13RFN890925.las	0

DPH-7.1 Report on File Source ID - continued

File	File Source ID
13RFN905190.las	0
13RFN905205.las	0
13RFN905220.las	0
13RFN905235.las	0
13RFN905250.las	0
13RFN905265.las	0
13RFN905280.las	0
13RFN905295.las	0
13RFN905310.las	0
13RFN905325.las	0
13RFN905340.las	0
13RFN905355.las	0
13RFN905370.las	0
13RFN905385.las	0
13RFN905400.las	0
13RFN905415.las	0
13RFN905430.las	0
13RFN905445.las	0
13RFN905460.las	0
13RFN905475.las	0
13RFN905490.las	0
13RFN905505.las	0
13RFN905520.las	0
13RFN905535.las	0
13RFN905550.las	0
13RFN905565.las	0
13RFN905580.las	0
13RFN905595.las	0
13RFN905610.las	0
13RFN905625.las	0
13RFN905640.las	0
13RFN905655.las	0
13RFN905670.las	0
13RFN905685.las	0
13RFN905700.las	0
13RFN905715.las	0
13RFN905730.las	0
13RFN905745.las	0
13RFN905760.las	0
13RFN905775.las	0
13RFN905790.las	0
13RFN905805.las	0
13RFN905820.las	0
13RFN905835.las	0
13RFN905850.las	0
13RFN905865.las	0
13RFN905880.las	0
13RFN905895.las	0
13RFN905910.las	0

DPH-7.1 Report on File Source ID - continued

File	File Source ID
13RFN905925.las	0
13RFN920220.las	0
13RFN920235.las	0
13RFN920250.las	0
13RFN920265.las	0
13RFN920280.las	0
13RFN920295.las	0
13RFN920310.las	0
13RFN920325.las	0
13RFN920340.las	0
13RFN920355.las	0
13RFN920370.las	0
13RFN920385.las	0
13RFN920400.las	0
13RFN920415.las	0
13RFN920430.las	0
13RFN920445.las	0
13RFN920460.las	0
13RFN920475.las	0
13RFN920490.las	0
13RFN920505.las	0
13RFN920520.las	0
13RFN920535.las	0
13RFN920550.las	0
13RFN920565.las	0
13RFN920580.las	0
13RFN920595.las	0
13RFN920610.las	0
13RFN920625.las	0
13RFN920640.las	0
13RFN920655.las	0
13RFN920670.las	0
13RFN920685.las	0
13RFN920700.las	0
13RFN920715.las	0
13RFN920730.las	0
13RFN920745.las	0
13RFN920760.las	0
13RFN920775.las	0
13RFN920790.las	0
13RFN920805.las	0
13RFN920820.las	0
13RFN920835.las	0
13RFN920850.las	0
13RFN920865.las	0
13RFN920880.las	0
13RFN920895.las	0
13RFN920910.las	0
13RFN920925.las	0

DPH-7.1 Report on File Source ID - continued

File	File Source ID
13RFN935235.las	0
13RFN935250.las	0
13RFN935265.las	0
13RFN935280.las	0
13RFN935295.las	0
13RFN935310.las	0
13RFN935325.las	0
13RFN935340.las	0
13RFN935355.las	0
13RFN935370.las	0
13RFN935385.las	0
13RFN935400.las	0
13RFN935415.las	0
13RFN935430.las	0
13RFN935445.las	0
13RFN935460.las	0
13RFN935475.las	0
13RFN935490.las	0
13RFN935505.las	0
13RFN935520.las	0
13RFN935535.las	0
13RFN935550.las	0
13RFN935565.las	0
13RFN935580.las	0
13RFN935595.las	0
13RFN935610.las	0
13RFN935625.las	0
13RFN935640.las	0
13RFN935655.las	0
13RFN935670.las	0
13RFN935685.las	0
13RFN935700.las	0
13RFN935715.las	0
13RFN935730.las	0
13RFN935745.las	0
13RFN935760.las	0
13RFN935775.las	0
13RFN935790.las	0
13RFN935805.las	0
13RFN935820.las	0
13RFN935835.las	0
13RFN935850.las	0
13RFN935865.las	0
13RFN935880.las	0
13RFN935895.las	0
13RFN935910.las	0
13RFN935925.las	0
13RFP005000.las	0
13RFP005015.las	0

DPH-7.1 Report on File Source ID - continued

File	File Source ID
13RFP005030.las	0
13RFP005045.las	0
13RFP005060.las	0
13RFP005075.las	0
13RFP005090.las	0
13RFP005105.las	0
13RFP005120.las	0
13RFP005135.las	0
13RFP005150.las	0
13RFP005165.las	0
13RFP005180.las	0
13RFP005195.las	0
13RFP005210.las	0
13RFP005225.las	0
13RFP005240.las	0
13RFP005255.las	0
13RFP005270.las	0
13RFP005285.las	0
13RFP005300.las	0
13RFP005315.las	0
13RFP005330.las	0
13RFP005345.las	0
13RFP005360.las	0
13RFP005375.las	0
13RFP005390.las	0
13RFP005405.las	0
13RFP005420.las	0
13RFP005435.las	0
13RFP005450.las	0
13RFP005465.las	0
13RFP005480.las	0
13RFP005495.las	0
13RFP005510.las	0
13RFP005525.las	0
13RFP005540.las	0
13RFP005555.las	0
13RFP005570.las	0
13RFP005585.las	0
13RFP005600.las	0
13RFP005615.las	0
13RFP005630.las	0
13RFP005645.las	0
13RFP005660.las	0
13RFP005675.las	0
13RFP005690.las	0
13RFP005705.las	0
13RFP005720.las	0
13RFP005735.las	0
13RFP005750.las	0

DPH-7.1 Report on File Source ID - continued

File	File Source ID
13RFP005765.las	0
13RFP005780.las	0
13RFP005795.las	0
13RFP005810.las	0
13RFP005825.las	0
13RFP005840.las	0
13RFP005855.las	0
13RFP005870.las	0
13RFP005885.las	0
13RFP005900.las	0
13RFP005915.las	0
13RFP005930.las	0
13RFP005945.las	0
13RFP005960.las	0
13RFP005975.las	0
13RFP005990.las	0
13RFP020000.las	0
13RFP020015.las	0
13RFP020030.las	0
13RFP020045.las	0
13RFP020060.las	0
13RFP020075.las	0
13RFP020090.las	0
13RFP020105.las	0
13RFP020120.las	0
13RFP020135.las	0
13RFP020150.las	0
13RFP020165.las	0
13RFP020180.las	0
13RFP020195.las	0
13RFP020210.las	0
13RFP020225.las	0
13RFP020240.las	0
13RFP020255.las	0
13RFP020270.las	0
13RFP020285.las	0
13RFP020300.las	0
13RFP020315.las	0
13RFP020330.las	0
13RFP020345.las	0
13RFP020360.las	0
13RFP020375.las	0
13RFP020390.las	0
13RFP020405.las	0
13RFP020420.las	0
13RFP020435.las	0
13RFP020450.las	0
13RFP020465.las	0
13RFP020480.las	0

DPH-7.1 Report on File Source ID - continued

File	File Source ID
13RFP020495.las	0
13RFP020510.las	0
13RFP020525.las	0
13RFP020540.las	0
13RFP020555.las	0
13RFP020570.las	0
13RFP020585.las	0
13RFP020600.las	0
13RFP020615.las	0
13RFP020630.las	0
13RFP020645.las	0
13RFP020660.las	0
13RFP020675.las	0
13RFP020690.las	0
13RFP020705.las	0
13RFP020720.las	0
13RFP020735.las	0
13RFP020750.las	0
13RFP020765.las	0
13RFP020780.las	0
13RFP020795.las	0
13RFP020810.las	0
13RFP020825.las	0
13RFP020840.las	0
13RFP020855.las	0
13RFP020870.las	0
13RFP020885.las	0
13RFP020900.las	0
13RFP020915.las	0
13RFP020930.las	0
13RFP020945.las	0
13RFP020960.las	0
13RFP020975.las	0
13RFP020990.las	0
13RFP035000.las	0
13RFP035015.las	0
13RFP035030.las	0
13RFP035045.las	0
13RFP035060.las	0
13RFP035075.las	0
13RFP035090.las	0
13RFP035105.las	0
13RFP035120.las	0
13RFP035135.las	0
13RFP035150.las	0
13RFP035165.las	0
13RFP035180.las	0
13RFP035195.las	0
13RFP035210.las	0

DPH-7.1 Report on File Source ID - continued

File	File Source ID
13RFP035225.las	0
13RFP035240.las	0
13RFP035255.las	0
13RFP035270.las	0
13RFP035285.las	0
13RFP035300.las	0
13RFP035315.las	0
13RFP035330.las	0
13RFP035345.las	0
13RFP035360.las	0
13RFP035375.las	0
13RFP035390.las	0
13RFP035405.las	0
13RFP035420.las	0
13RFP035435.las	0
13RFP035450.las	0
13RFP035465.las	0
13RFP035480.las	0
13RFP035495.las	0
13RFP035510.las	0
13RFP035525.las	0
13RFP035540.las	0
13RFP035555.las	0
13RFP035570.las	0
13RFP035585.las	0
13RFP035600.las	0
13RFP035615.las	0
13RFP035630.las	0
13RFP035645.las	0
13RFP035660.las	0
13RFP035675.las	0
13RFP035690.las	0
13RFP035705.las	0
13RFP035720.las	0
13RFP035735.las	0
13RFP035750.las	0
13RFP035765.las	0
13RFP035780.las	0
13RFP035795.las	0
13RFP035810.las	0
13RFP035825.las	0
13RFP035840.las	0
13RFP035855.las	0
13RFP035870.las	0
13RFP035885.las	0
13RFP035900.las	0
13RFP035915.las	0
13RFP035930.las	0
13RFP035945.las	0

DPH-7.1 Report on File Source ID - continued

File	File Source ID
13RFP035960.las	0
13RFP035975.las	0
13RFP035990.las	0
13RFP050000.las	0
13RFP050015.las	0
13RFP050030.las	0
13RFP050045.las	0
13RFP050060.las	0
13RFP050075.las	0
13RFP050090.las	0
13RFP050105.las	0
13RFP050120.las	0
13RFP050135.las	0
13RFP050150.las	0
13RFP050165.las	0
13RFP050180.las	0
13RFP050195.las	0
13RFP050210.las	0
13RFP050225.las	0
13RFP050240.las	0
13RFP050255.las	0
13RFP050270.las	0
13RFP050285.las	0
13RFP050300.las	0
13RFP050315.las	0
13RFP050330.las	0
13RFP050345.las	0
13RFP050360.las	0
13RFP050375.las	0
13RFP050390.las	0
13RFP050405.las	0
13RFP050420.las	0
13RFP050435.las	0
13RFP050450.las	0
13RFP050465.las	0
13RFP050480.las	0
13RFP050495.las	0
13RFP050510.las	0
13RFP050525.las	0
13RFP050540.las	0
13RFP050555.las	0
13RFP050570.las	0
13RFP050585.las	0
13RFP050600.las	0
13RFP050615.las	0
13RFP050630.las	0
13RFP050645.las	0
13RFP050660.las	0
13RFP050675.las	0

DPH-7.1 Report on File Source ID - continued

File	File Source ID
13RFP050690.las	0
13RFP050705.las	0
13RFP050720.las	0
13RFP050735.las	0
13RFP050750.las	0
13RFP050765.las	0
13RFP050780.las	0
13RFP050795.las	0
13RFP050810.las	0
13RFP050825.las	0
13RFP050840.las	0
13RFP050855.las	0
13RFP050870.las	0
13RFP050885.las	0
13RFP050900.las	0
13RFP050915.las	0
13RFP050930.las	0
13RFP050945.las	0
13RFP050960.las	0
13RFP050975.las	0
13RFP050990.las	0
13RFP065000.las	0
13RFP065015.las	0
13RFP065030.las	0
13RFP065045.las	0
13RFP065060.las	0
13RFP065075.las	0
13RFP065090.las	0
13RFP065105.las	0
13RFP065120.las	0
13RFP065135.las	0
13RFP065150.las	0
13RFP065165.las	0
13RFP065180.las	0
13RFP065195.las	0
13RFP065210.las	0
13RFP065225.las	0
13RFP065240.las	0
13RFP065255.las	0
13RFP065270.las	0
13RFP065285.las	0
13RFP065300.las	0
13RFP065315.las	0
13RFP065330.las	0
13RFP065345.las	0
13RFP065360.las	0
13RFP065375.las	0
13RFP065390.las	0
13RFP065405.las	0

DPH-7.1 Report on File Source ID - continued

File	File Source ID
13RFP065420.las	0
13RFP065435.las	0
13RFP065450.las	0
13RFP065465.las	0
13RFP065480.las	0
13RFP065495.las	0
13RFP065510.las	0
13RFP065525.las	0
13RFP065540.las	0
13RFP065555.las	0
13RFP065570.las	0
13RFP065585.las	0
13RFP065600.las	0
13RFP065615.las	0
13RFP065630.las	0
13RFP065645.las	0
13RFP065660.las	0
13RFP065675.las	0
13RFP065690.las	0
13RFP065705.las	0
13RFP065720.las	0
13RFP065735.las	0
13RFP065750.las	0
13RFP065765.las	0
13RFP065780.las	0
13RFP065795.las	0
13RFP065810.las	0
13RFP065825.las	0
13RFP065840.las	0
13RFP065855.las	0
13RFP065870.las	0
13RFP065885.las	0
13RFP065900.las	0
13RFP065915.las	0
13RFP065930.las	0
13RFP065945.las	0
13RFP065960.las	0
13RFP065975.las	0
13RFP065990.las	0
13RFP080000.las	0
13RFP080015.las	0
13RFP080030.las	0
13RFP080045.las	0
13RFP080060.las	0
13RFP080075.las	0
13RFP080090.las	0
13RFP080105.las	0
13RFP080120.las	0
13RFP080135.las	0

DPH-7.1 Report on File Source ID - continued

File	File Source ID
13RFP080150.las	0
13RFP080165.las	0
13RFP080180.las	0
13RFP080195.las	0
13RFP080210.las	0
13RFP080225.las	0
13RFP080240.las	0
13RFP080255.las	0
13RFP080270.las	0
13RFP080285.las	0
13RFP080300.las	0
13RFP080315.las	0
13RFP080330.las	0
13RFP080345.las	0
13RFP080360.las	0
13RFP080375.las	0
13RFP080390.las	0
13RFP080405.las	0
13RFP080420.las	0
13RFP080435.las	0
13RFP080450.las	0
13RFP080465.las	0
13RFP080480.las	0
13RFP080495.las	0
13RFP080510.las	0
13RFP080525.las	0
13RFP080540.las	0
13RFP080555.las	0
13RFP080570.las	0
13RFP080585.las	0
13RFP080600.las	0
13RFP080615.las	0
13RFP080630.las	0
13RFP080645.las	0
13RFP080660.las	0
13RFP080675.las	0
13RFP080690.las	0
13RFP080705.las	0
13RFP080720.las	0
13RFP080735.las	0
13RFP080750.las	0
13RFP080765.las	0
13RFP080780.las	0
13RFP080795.las	0
13RFP080810.las	0
13RFP080825.las	0
13RFP080840.las	0
13RFP080855.las	0
13RFP080870.las	0

DPH-7.1 Report on File Source ID - continued

File	File Source ID
13RFP080885.las	0
13RFP080900.las	0
13RFP080915.las	0
13RFP080930.las	0
13RFP080945.las	0
13RFP080960.las	0
13RFP080975.las	0
13RFP080990.las	0
13RFP095000.las	0
13RFP095015.las	0
13RFP095030.las	0
13RFP095045.las	0
13RFP095060.las	0
13RFP095075.las	0
13RFP095090.las	0
13RFP095105.las	0
13RFP095120.las	0
13RFP095135.las	0
13RFP095150.las	0
13RFP095165.las	0
13RFP095180.las	0
13RFP095195.las	0
13RFP095210.las	0
13RFP095225.las	0
13RFP095240.las	0
13RFP095255.las	0
13RFP095270.las	0
13RFP095285.las	0
13RFP095300.las	0
13RFP095315.las	0
13RFP095330.las	0
13RFP095345.las	0
13RFP095360.las	0
13RFP095375.las	0
13RFP095390.las	0
13RFP095405.las	0
13RFP095420.las	0
13RFP095435.las	0
13RFP095450.las	0
13RFP095465.las	0
13RFP095480.las	0
13RFP095495.las	0
13RFP095510.las	0
13RFP095525.las	0
13RFP095540.las	0
13RFP095555.las	0
13RFP095570.las	0
13RFP095585.las	0
13RFP095600.las	0

DPH-7.1 Report on File Source ID - continued

File	File Source ID
13RFP095615.las	0
13RFP095630.las	0
13RFP095645.las	0
13RFP095660.las	0
13RFP095675.las	0
13RFP095690.las	0
13RFP095705.las	0
13RFP095720.las	0
13RFP095735.las	0
13RFP095750.las	0
13RFP095765.las	0
13RFP095780.las	0
13RFP095795.las	0
13RFP095810.las	0
13RFP095825.las	0
13RFP095840.las	0
13RFP095855.las	0
13RFP095870.las	0
13RFP095885.las	0
13RFP095900.las	0
13RFP095915.las	0
13RFP095930.las	0
13RFP095945.las	0
13RFP095960.las	0
13RFP095975.las	0
13RFP095990.las	0
13RFP110000.las	0
13RFP110015.las	0
13RFP110030.las	0
13RFP110045.las	0
13RFP110060.las	0
13RFP110075.las	0
13RFP110090.las	0
13RFP110105.las	0
13RFP110120.las	0
13RFP110135.las	0
13RFP110150.las	0
13RFP110165.las	0
13RFP110180.las	0
13RFP110195.las	0
13RFP110210.las	0
13RFP110225.las	0
13RFP110240.las	0
13RFP110255.las	0
13RFP110270.las	0
13RFP110285.las	0
13RFP110300.las	0
13RFP110315.las	0
13RFP110330.las	0

DPH-7.1 Report on File Source ID - continued

File	File Source ID
13RFP110345.las	0
13RFP110360.las	0
13RFP110375.las	0
13RFP110390.las	0
13RFP110405.las	0
13RFP110420.las	0
13RFP110435.las	0
13RFP110450.las	0
13RFP110465.las	0
13RFP110480.las	0
13RFP110495.las	0
13RFP110510.las	0
13RFP110525.las	0
13RFP110540.las	0
13RFP110555.las	0
13RFP110570.las	0
13RFP110585.las	0
13RFP110600.las	0
13RFP110615.las	0
13RFP110630.las	0
13RFP110645.las	0
13RFP110660.las	0
13RFP110675.las	0
13RFP110690.las	0
13RFP110705.las	0
13RFP110720.las	0
13RFP110735.las	0
13RFP110750.las	0
13RFP110765.las	0
13RFP110780.las	0
13RFP110795.las	0
13RFP110810.las	0
13RFP110825.las	0
13RFP110840.las	0
13RFP110855.las	0
13RFP110870.las	0
13RFP110885.las	0
13RFP110900.las	0
13RFP110915.las	0
13RFP110930.las	0
13RFP110945.las	0
13RFP110960.las	0
13RFP110975.las	0
13RFP110990.las	0
13RFP125000.las	0
13RFP125015.las	0
13RFP125030.las	0
13RFP125045.las	0
13RFP125060.las	0

DPH-7.1 Report on File Source ID - continued

File	File Source ID
13RFP125075.las	0
13RFP125090.las	0
13RFP125105.las	0
13RFP125120.las	0
13RFP125135.las	0
13RFP125150.las	0
13RFP125165.las	0
13RFP125180.las	0
13RFP125195.las	0
13RFP125210.las	0
13RFP125225.las	0
13RFP125240.las	0
13RFP125255.las	0
13RFP125270.las	0
13RFP125285.las	0
13RFP125300.las	0
13RFP125315.las	0
13RFP125330.las	0
13RFP125345.las	0
13RFP125360.las	0
13RFP125375.las	0
13RFP125390.las	0
13RFP125405.las	0
13RFP125420.las	0
13RFP125435.las	0
13RFP125450.las	0
13RFP125465.las	0
13RFP125480.las	0
13RFP125495.las	0
13RFP125510.las	0
13RFP125525.las	0
13RFP125540.las	0
13RFP125555.las	0
13RFP125570.las	0
13RFP125585.las	0
13RFP125600.las	0
13RFP125615.las	0
13RFP125630.las	0
13RFP125645.las	0
13RFP125660.las	0
13RFP125675.las	0
13RFP125690.las	0
13RFP125705.las	0
13RFP125720.las	0
13RFP125735.las	0
13RFP125750.las	0
13RFP125765.las	0
13RFP125780.las	0
13RFP125795.las	0

DPH-7.1 Report on File Source ID - continued

File	File Source ID
13RFP125810.las	0
13RFP125825.las	0
13RFP125840.las	0
13RFP125855.las	0
13RFP125870.las	0
13RFP125885.las	0
13RFP125900.las	0
13RFP125915.las	0
13RFP125930.las	0
13RFP125945.las	0
13RFP125960.las	0
13RFP125975.las	0
13RFP125990.las	0
13RFP140000.las	0
13RFP140015.las	0
13RFP140030.las	0
13RFP140045.las	0
13RFP140060.las	0
13RFP140075.las	0
13RFP140090.las	0
13RFP140105.las	0
13RFP140120.las	0
13RFP140135.las	0
13RFP140150.las	0
13RFP140165.las	0
13RFP140180.las	0
13RFP140195.las	0
13RFP140210.las	0
13RFP140225.las	0
13RFP140240.las	0
13RFP140255.las	0
13RFP140270.las	0
13RFP140285.las	0
13RFP140300.las	0
13RFP140315.las	0
13RFP140330.las	0
13RFP140345.las	0
13RFP140360.las	0
13RFP140375.las	0
13RFP140390.las	0
13RFP140405.las	0
13RFP140420.las	0
13RFP140435.las	0
13RFP140450.las	0
13RFP140465.las	0
13RFP140480.las	0
13RFP140495.las	0
13RFP140510.las	0
13RFP140525.las	0

DPH-7.1 Report on File Source ID - continued

File	File Source ID
13RFP140540.las	0
13RFP140555.las	0
13RFP140570.las	0
13RFP140585.las	0
13RFP140600.las	0
13RFP140615.las	0
13RFP140630.las	0
13RFP140645.las	0
13RFP140660.las	0
13RFP140675.las	0
13RFP140690.las	0
13RFP140705.las	0
13RFP140720.las	0
13RFP140735.las	0
13RFP140750.las	0
13RFP140765.las	0
13RFP140780.las	0
13RFP140795.las	0
13RFP140810.las	0
13RFP140825.las	0
13RFP140840.las	0
13RFP140855.las	0
13RFP140870.las	0
13RFP140885.las	0
13RFP140900.las	0
13RFP140915.las	0
13RFP140930.las	0
13RFP140945.las	0
13RFP140960.las	0
13RFP140975.las	0
13RFP140990.las	0
13RFP155000.las	0
13RFP155015.las	0
13RFP155030.las	0
13RFP155045.las	0
13RFP155060.las	0
13RFP155075.las	0
13RFP155090.las	0
13RFP155105.las	0
13RFP155120.las	0
13RFP155135.las	0
13RFP155150.las	0
13RFP155165.las	0
13RFP155180.las	0
13RFP155195.las	0
13RFP155210.las	0
13RFP155225.las	0
13RFP155240.las	0
13RFP155255.las	0

DPH-7.1 Report on File Source ID - continued

File	File Source ID
13RFP155270.las	0
13RFP155285.las	0
13RFP155300.las	0
13RFP155315.las	0
13RFP155330.las	0
13RFP155345.las	0
13RFP155360.las	0
13RFP155375.las	0
13RFP155390.las	0
13RFP155405.las	0
13RFP155420.las	0
13RFP155435.las	0
13RFP155450.las	0
13RFP155465.las	0
13RFP155480.las	0
13RFP155495.las	0
13RFP155510.las	0
13RFP155525.las	0
13RFP155540.las	0
13RFP155555.las	0
13RFP155570.las	0
13RFP155585.las	0
13RFP155600.las	0
13RFP155615.las	0
13RFP155630.las	0
13RFP155645.las	0
13RFP155660.las	0
13RFP155675.las	0
13RFP155690.las	0
13RFP155705.las	0
13RFP155720.las	0
13RFP155735.las	0
13RFP155750.las	0
13RFP155765.las	0
13RFP155780.las	0
13RFP155795.las	0
13RFP155810.las	0
13RFP155825.las	0
13RFP155840.las	0
13RFP155855.las	0
13RFP155870.las	0
13RFP155885.las	0
13RFP155900.las	0
13RFP155915.las	0
13RFP155930.las	0
13RFP155945.las	0
13RFP155960.las	0
13RFP155975.las	0
13RFP155990.las	0

DPH-7.1 Report on File Source ID - continued

File	File Source ID
13RFP170000.las	0
13RFP170015.las	0
13RFP170030.las	0
13RFP170045.las	0
13RFP170060.las	0
13RFP170075.las	0
13RFP170090.las	0
13RFP170105.las	0
13RFP170120.las	0
13RFP170135.las	0
13RFP170150.las	0
13RFP170165.las	0
13RFP170180.las	0
13RFP170195.las	0
13RFP170210.las	0
13RFP170225.las	0
13RFP170240.las	0
13RFP170255.las	0
13RFP170270.las	0
13RFP170285.las	0
13RFP170300.las	0
13RFP170315.las	0
13RFP170330.las	0
13RFP170345.las	0
13RFP170360.las	0
13RFP170375.las	0
13RFP170390.las	0
13RFP170405.las	0
13RFP170420.las	0
13RFP170435.las	0
13RFP170450.las	0
13RFP170465.las	0
13RFP170480.las	0
13RFP170495.las	0
13RFP170510.las	0
13RFP170525.las	0
13RFP170540.las	0
13RFP170555.las	0
13RFP170570.las	0
13RFP170585.las	0
13RFP170600.las	0
13RFP170615.las	0
13RFP170630.las	0
13RFP170645.las	0
13RFP170660.las	0
13RFP170675.las	0
13RFP170690.las	0
13RFP170705.las	0
13RFP170720.las	0

DPH-7.1 Report on File Source ID - continued

File	File Source ID
13RFP170735.las	0
13RFP170750.las	0
13RFP170765.las	0
13RFP170780.las	0
13RFP170795.las	0
13RFP170810.las	0
13RFP170825.las	0
13RFP170840.las	0
13RFP170855.las	0
13RFP170870.las	0
13RFP170885.las	0
13RFP170900.las	0
13RFP170915.las	0
13RFP170930.las	0
13RFP170945.las	0
13RFP170960.las	0
13RFP170975.las	0
13RFP170990.las	0
13RFP185000.las	0
13RFP185015.las	0
13RFP185030.las	0
13RFP185045.las	0
13RFP185060.las	0
13RFP185075.las	0
13RFP185090.las	0
13RFP185105.las	0
13RFP185120.las	0
13RFP185135.las	0
13RFP185150.las	0
13RFP185165.las	0
13RFP185180.las	0
13RFP185195.las	0
13RFP185210.las	0
13RFP185225.las	0
13RFP185240.las	0
13RFP185255.las	0
13RFP185270.las	0
13RFP185285.las	0
13RFP185300.las	0
13RFP185315.las	0
13RFP185330.las	0
13RFP185345.las	0
13RFP185360.las	0
13RFP185375.las	0
13RFP185390.las	0
13RFP185405.las	0
13RFP185420.las	0
13RFP185435.las	0
13RFP185450.las	0

DPH-7.1 Report on File Source ID - continued

File	File Source ID
13RFP185465.las	0
13RFP185480.las	0
13RFP185495.las	0
13RFP185510.las	0
13RFP185525.las	0
13RFP185540.las	0
13RFP185555.las	0
13RFP185570.las	0
13RFP185585.las	0
13RFP185600.las	0
13RFP185615.las	0
13RFP185630.las	0
13RFP185645.las	0
13RFP185660.las	0
13RFP185675.las	0
13RFP185690.las	0
13RFP185705.las	0
13RFP185720.las	0
13RFP185735.las	0
13RFP185750.las	0
13RFP185765.las	0
13RFP185780.las	0
13RFP185795.las	0
13RFP185810.las	0
13RFP185825.las	0
13RFP185840.las	0
13RFP185855.las	0
13RFP185870.las	0
13RFP185885.las	0
13RFP185900.las	0
13RFP185915.las	0
13RFP185930.las	0
13RFP185945.las	0
13RFP185960.las	0
13RFP185975.las	0
13RFP185990.las	0
13RFP200000.las	0
13RFP200015.las	0
13RFP200030.las	0
13RFP200045.las	0
13RFP200060.las	0
13RFP200075.las	0
13RFP200090.las	0
13RFP200105.las	0
13RFP200120.las	0
13RFP200135.las	0
13RFP200150.las	0
13RFP200165.las	0
13RFP200180.las	0

DPH-7.1 Report on File Source ID - continued

File	File Source ID
13RFP200195.las	0
13RFP200210.las	0
13RFP200225.las	0
13RFP200240.las	0
13RFP200255.las	0
13RFP200270.las	0
13RFP200285.las	0
13RFP200300.las	0
13RFP200315.las	0
13RFP200330.las	0
13RFP200345.las	0
13RFP200360.las	0
13RFP200375.las	0
13RFP200390.las	0
13RFP200405.las	0
13RFP200420.las	0
13RFP200435.las	0
13RFP200450.las	0
13RFP200465.las	0
13RFP200480.las	0
13RFP200495.las	0
13RFP200510.las	0
13RFP200525.las	0
13RFP200540.las	0
13RFP200555.las	0
13RFP200570.las	0
13RFP200585.las	0
13RFP200600.las	0
13RFP200615.las	0
13RFP200630.las	0
13RFP200645.las	0
13RFP200660.las	0
13RFP200675.las	0
13RFP200690.las	0
13RFP200705.las	0
13RFP200720.las	0
13RFP200735.las	0
13RFP200750.las	0
13RFP200765.las	0
13RFP200780.las	0
13RFP200795.las	0
13RFP200810.las	0
13RFP200825.las	0
13RFP200840.las	0
13RFP200855.las	0
13RFP200870.las	0
13RFP200885.las	0
13RFP200900.las	0
13RFP200915.las	0

DPH-7.1 Report on File Source ID - continued

File	File Source ID
13RFP200930.las	0
13RFP200945.las	0
13RFP200960.las	0
13RFP200975.las	0
13RFP200990.las	0
13RFP215000.las	0
13RFP215015.las	0
13RFP215030.las	0
13RFP215045.las	0
13RFP215060.las	0
13RFP215075.las	0
13RFP215090.las	0
13RFP215105.las	0
13RFP215120.las	0
13RFP215135.las	0
13RFP215150.las	0
13RFP215165.las	0
13RFP215180.las	0
13RFP215195.las	0
13RFP215210.las	0
13RFP215225.las	0
13RFP215240.las	0
13RFP215255.las	0
13RFP215270.las	0
13RFP215285.las	0
13RFP215300.las	0
13RFP215315.las	0
13RFP215330.las	0
13RFP215345.las	0
13RFP215360.las	0
13RFP215375.las	0
13RFP215390.las	0
13RFP215405.las	0
13RFP215420.las	0
13RFP215435.las	0
13RFP215450.las	0
13RFP215465.las	0
13RFP215480.las	0
13RFP215495.las	0
13RFP215510.las	0
13RFP215525.las	0
13RFP215540.las	0
13RFP215555.las	0
13RFP215570.las	0
13RFP215585.las	0
13RFP215600.las	0
13RFP215615.las	0
13RFP215630.las	0
13RFP215645.las	0

DPH-7.1 Report on File Source ID - continued

File	File Source ID
13RFP215660.las	0
13RFP215675.las	0
13RFP215690.las	0
13RFP215705.las	0
13RFP215720.las	0
13RFP215735.las	0
13RFP215750.las	0
13RFP215765.las	0
13RFP215780.las	0
13RFP215795.las	0
13RFP215810.las	0
13RFP215825.las	0
13RFP215840.las	0
13RFP215855.las	0
13RFP215870.las	0
13RFP215885.las	0
13RFP215900.las	0
13RFP215915.las	0
13RFP215930.las	0
13RFP215945.las	0
13RFP215960.las	0
13RFP215975.las	0
13RFP215990.las	0
13RFP230000.las	0
13RFP230015.las	0
13RFP230030.las	0
13RFP230045.las	0
13RFP230060.las	0
13RFP230075.las	0
13RFP230090.las	0
13RFP230105.las	0
13RFP230120.las	0
13RFP230135.las	0
13RFP230150.las	0
13RFP230165.las	0
13RFP230180.las	0
13RFP230195.las	0
13RFP230210.las	0
13RFP230225.las	0
13RFP230240.las	0
13RFP230255.las	0
13RFP230270.las	0
13RFP230285.las	0
13RFP230300.las	0
13RFP230315.las	0
13RFP230330.las	0
13RFP230345.las	0
13RFP230360.las	0
13RFP230375.las	0

DPH-7.1 Report on File Source ID - continued

File	File Source ID
13RFP230390.las	0
13RFP230405.las	0
13RFP230420.las	0
13RFP230435.las	0
13RFP230450.las	0
13RFP230465.las	0
13RFP230480.las	0
13RFP230495.las	0
13RFP230510.las	0
13RFP230525.las	0
13RFP230540.las	0
13RFP230555.las	0
13RFP230570.las	0
13RFP230585.las	0
13RFP230600.las	0
13RFP230615.las	0
13RFP230630.las	0
13RFP230645.las	0
13RFP230660.las	0
13RFP230675.las	0
13RFP230690.las	0
13RFP230705.las	0
13RFP230720.las	0
13RFP230735.las	0
13RFP230750.las	0
13RFP230765.las	0
13RFP230780.las	0
13RFP230795.las	0
13RFP230810.las	0
13RFP230825.las	0
13RFP230840.las	0
13RFP230855.las	0
13RFP230870.las	0
13RFP230885.las	0
13RFP230900.las	0
13RFP230915.las	0
13RFP230930.las	0
13RFP230945.las	0
13RFP230960.las	0
13RFP230975.las	0
13RFP230990.las	0
13RFP245000.las	0
13RFP245015.las	0
13RFP245030.las	0
13RFP245045.las	0
13RFP245060.las	0
13RFP245075.las	0
13RFP245090.las	0
13RFP245105.las	0

DPH-7.1 Report on File Source ID - continued

File	File Source ID
13RFP245120.las	0
13RFP245135.las	0
13RFP245150.las	0
13RFP245165.las	0
13RFP245180.las	0
13RFP245195.las	0
13RFP245210.las	0
13RFP245225.las	0
13RFP245240.las	0
13RFP245255.las	0
13RFP245270.las	0
13RFP245285.las	0
13RFP245300.las	0
13RFP245315.las	0
13RFP245330.las	0
13RFP245345.las	0
13RFP245360.las	0
13RFP245375.las	0
13RFP245390.las	0
13RFP245405.las	0
13RFP245420.las	0
13RFP245435.las	0
13RFP245450.las	0
13RFP245465.las	0
13RFP245480.las	0
13RFP245495.las	0
13RFP245510.las	0
13RFP245525.las	0
13RFP245540.las	0
13RFP245555.las	0
13RFP245570.las	0
13RFP245585.las	0
13RFP245600.las	0
13RFP245615.las	0
13RFP245630.las	0
13RFP245645.las	0
13RFP245660.las	0
13RFP245675.las	0
13RFP245690.las	0
13RFP245705.las	0
13RFP245720.las	0
13RFP245735.las	0
13RFP245750.las	0
13RFP245765.las	0
13RFP245780.las	0
13RFP245795.las	0
13RFP245810.las	0
13RFP245825.las	0
13RFP245840.las	0

DPH-7.1 Report on File Source ID - continued

File	File Source ID
13RFP245855.las	0
13RFP245870.las	0
13RFP245885.las	0
13RFP245900.las	0
13RFP245915.las	0
13RFP245930.las	0
13RFP245945.las	0
13RFP245960.las	0
13RFP245975.las	0
13RFP245990.las	0
13RFP260000.las	0
13RFP260015.las	0
13RFP260030.las	0
13RFP260045.las	0
13RFP260060.las	0
13RFP260075.las	0
13RFP260090.las	0
13RFP260105.las	0
13RFP260120.las	0
13RFP260135.las	0
13RFP260150.las	0
13RFP260165.las	0
13RFP260180.las	0
13RFP260195.las	0
13RFP260210.las	0
13RFP260225.las	0
13RFP260240.las	0
13RFP260255.las	0
13RFP260270.las	0
13RFP260285.las	0
13RFP260300.las	0
13RFP260315.las	0
13RFP260330.las	0
13RFP260345.las	0
13RFP260360.las	0
13RFP260375.las	0
13RFP260390.las	0
13RFP260405.las	0
13RFP260420.las	0
13RFP260435.las	0
13RFP260450.las	0
13RFP260465.las	0
13RFP260480.las	0
13RFP260495.las	0
13RFP260510.las	0
13RFP260525.las	0
13RFP260540.las	0
13RFP260555.las	0
13RFP260570.las	0

DPH-7.1 Report on File Source ID - continued

File	File Source ID
13RFP260585.las	0
13RFP260600.las	0
13RFP260615.las	0
13RFP260630.las	0
13RFP260645.las	0
13RFP260660.las	0
13RFP260675.las	0
13RFP260690.las	0
13RFP260705.las	0
13RFP260720.las	0
13RFP260735.las	0
13RFP260750.las	0
13RFP260765.las	0
13RFP260780.las	0
13RFP260795.las	0
13RFP260810.las	0
13RFP260825.las	0
13RFP260840.las	0
13RFP260855.las	0
13RFP260870.las	0
13RFP260885.las	0
13RFP260900.las	0
13RFP260915.las	0
13RFP260930.las	0
13RFP260945.las	0
13RFP260960.las	0
13RFP260975.las	0
13RFP260990.las	0
13RFP275000.las	0
13RFP275015.las	0
13RFP275030.las	0
13RFP275045.las	0
13RFP275060.las	0
13RFP275075.las	0
13RFP275090.las	0
13RFP275105.las	0
13RFP275120.las	0
13RFP275135.las	0
13RFP275150.las	0
13RFP275165.las	0
13RFP275180.las	0
13RFP275195.las	0
13RFP275210.las	0
13RFP275225.las	0
13RFP275240.las	0
13RFP275255.las	0
13RFP275270.las	0
13RFP275285.las	0
13RFP275300.las	0

DPH-7.1 Report on File Source ID - continued

File	File Source ID
13RFP275315.las	0
13RFP275330.las	0
13RFP275345.las	0
13RFP275360.las	0
13RFP275375.las	0
13RFP275390.las	0
13RFP275405.las	0
13RFP275420.las	0
13RFP275435.las	0
13RFP275450.las	0
13RFP275465.las	0
13RFP275480.las	0
13RFP275495.las	0
13RFP275510.las	0
13RFP275525.las	0
13RFP275540.las	0
13RFP275555.las	0
13RFP275570.las	0
13RFP275585.las	0
13RFP275600.las	0
13RFP275615.las	0
13RFP275630.las	0
13RFP275645.las	0
13RFP275660.las	0
13RFP275675.las	0
13RFP275690.las	0
13RFP275705.las	0
13RFP275720.las	0
13RFP275735.las	0
13RFP275750.las	0
13RFP275765.las	0
13RFP275780.las	0
13RFP275795.las	0
13RFP275810.las	0
13RFP275825.las	0
13RFP275840.las	0
13RFP275855.las	0
13RFP275870.las	0
13RFP275885.las	0
13RFP275900.las	0
13RFP275915.las	0
13RFP275930.las	0
13RFP275945.las	0
13RFP275960.las	0
13RFP275975.las	0
13RFP275990.las	0
13RFP290000.las	0
13RFP290015.las	0
13RFP290030.las	0

DPH-7.1 Report on File Source ID - continued

File	File Source ID
13RFP290045.las	0
13RFP290060.las	0
13RFP290075.las	0
13RFP290090.las	0
13RFP290105.las	0
13RFP290120.las	0
13RFP290135.las	0
13RFP290150.las	0
13RFP290165.las	0
13RFP290180.las	0
13RFP290195.las	0
13RFP290210.las	0
13RFP290225.las	0
13RFP290240.las	0
13RFP290255.las	0
13RFP290270.las	0
13RFP290285.las	0
13RFP290300.las	0
13RFP290315.las	0
13RFP290330.las	0
13RFP290345.las	0
13RFP290360.las	0
13RFP290375.las	0
13RFP290390.las	0
13RFP290405.las	0
13RFP290420.las	0
13RFP290435.las	0
13RFP290450.las	0
13RFP290465.las	0
13RFP290480.las	0
13RFP290495.las	0
13RFP290510.las	0
13RFP290525.las	0
13RFP290540.las	0
13RFP290555.las	0
13RFP290570.las	0
13RFP290585.las	0
13RFP290600.las	0
13RFP290615.las	0
13RFP290630.las	0
13RFP290645.las	0
13RFP290660.las	0
13RFP290675.las	0
13RFP290690.las	0
13RFP290705.las	0
13RFP290720.las	0
13RFP290735.las	0
13RFP290750.las	0
13RFP290765.las	0

DPH-7.1 Report on File Source ID - continued

File	File Source ID
13RFP290780.las	0
13RFP290795.las	0
13RFP290810.las	0
13RFP290825.las	0
13RFP290840.las	0
13RFP290855.las	0
13RFP290870.las	0
13RFP290885.las	0
13RFP290900.las	0
13RFP290915.las	0
13RFP290930.las	0
13RFP290945.las	0
13RFP290960.las	0
13RFP290975.las	0
13RFP290990.las	0
13RFP305000.las	0
13RFP305015.las	0
13RFP305030.las	0
13RFP305045.las	0
13RFP305060.las	0
13RFP305075.las	0
13RFP305090.las	0
13RFP305105.las	0
13RFP305120.las	0
13RFP305135.las	0
13RFP305150.las	0
13RFP305165.las	0
13RFP305180.las	0
13RFP305195.las	0
13RFP305210.las	0
13RFP305225.las	0
13RFP305240.las	0
13RFP305255.las	0
13RFP305270.las	0
13RFP305285.las	0
13RFP305300.las	0
13RFP305315.las	0
13RFP305330.las	0
13RFP305345.las	0
13RFP305360.las	0
13RFP305375.las	0
13RFP305390.las	0
13RFP305405.las	0
13RFP305420.las	0
13RFP305435.las	0
13RFP305450.las	0
13RFP305465.las	0
13RFP305480.las	0
13RFP305495.las	0

DPH-7.1 Report on File Source ID - continued

File	File Source ID
13RFP305510.las	0
13RFP305525.las	0
13RFP305540.las	0
13RFP305555.las	0
13RFP305570.las	0
13RFP305585.las	0
13RFP305600.las	0
13RFP305615.las	0
13RFP305630.las	0
13RFP305645.las	0
13RFP305660.las	0
13RFP305675.las	0
13RFP305690.las	0
13RFP305705.las	0
13RFP305720.las	0
13RFP305735.las	0
13RFP305750.las	0
13RFP305765.las	0
13RFP305780.las	0
13RFP305795.las	0
13RFP305810.las	0
13RFP305825.las	0
13RFP305840.las	0
13RFP305855.las	0
13RFP305870.las	0
13RFP305885.las	0
13RFP305900.las	0
13RFP305915.las	0
13RFP305930.las	0
13RFP305945.las	0
13RFP305960.las	0
13RFP305975.las	0
13RFP305990.las	0
13RFP320000.las	0
13RFP320015.las	0
13RFP320030.las	0
13RFP320045.las	0
13RFP320060.las	0
13RFP320075.las	0
13RFP320090.las	0
13RFP320105.las	0
13RFP320120.las	0
13RFP320135.las	0
13RFP320150.las	0
13RFP320165.las	0
13RFP320180.las	0
13RFP320195.las	0
13RFP320210.las	0
13RFP320225.las	0

DPH-7.1 Report on File Source ID - continued

File	File Source ID
13RFP320240.las	0
13RFP320255.las	0
13RFP320270.las	0
13RFP320285.las	0
13RFP320300.las	0
13RFP320315.las	0
13RFP320330.las	0
13RFP320345.las	0
13RFP320360.las	0
13RFP320375.las	0
13RFP320390.las	0
13RFP320405.las	0
13RFP320420.las	0
13RFP320435.las	0
13RFP320450.las	0
13RFP320465.las	0
13RFP320480.las	0
13RFP320495.las	0
13RFP320510.las	0
13RFP320525.las	0
13RFP320540.las	0
13RFP320555.las	0
13RFP320570.las	0
13RFP320585.las	0
13RFP320600.las	0
13RFP320615.las	0
13RFP320630.las	0
13RFP320645.las	0
13RFP320660.las	0
13RFP320675.las	0
13RFP320690.las	0
13RFP320705.las	0
13RFP320720.las	0
13RFP320735.las	0
13RFP320750.las	0
13RFP320765.las	0
13RFP320780.las	0
13RFP320795.las	0
13RFP320810.las	0
13RFP320825.las	0
13RFP320840.las	0
13RFP320855.las	0
13RFP320870.las	0
13RFP320885.las	0
13RFP320900.las	0
13RFP320915.las	0
13RFP320930.las	0
13RFP320945.las	0
13RFP320960.las	0

DPH-7.1 Report on File Source ID - continued

File	File Source ID
13RFP320975.las	0
13RFP320990.las	0
13RFP335000.las	0
13RFP335015.las	0
13RFP335030.las	0
13RFP335045.las	0
13RFP335060.las	0
13RFP335075.las	0
13RFP335090.las	0
13RFP335105.las	0
13RFP335120.las	0
13RFP335135.las	0
13RFP335150.las	0
13RFP335165.las	0
13RFP335180.las	0
13RFP335195.las	0
13RFP335210.las	0
13RFP335225.las	0
13RFP335240.las	0
13RFP335255.las	0
13RFP335270.las	0
13RFP335285.las	0
13RFP335300.las	0
13RFP335315.las	0
13RFP335330.las	0
13RFP335345.las	0
13RFP335360.las	0
13RFP335375.las	0
13RFP335390.las	0
13RFP335405.las	0
13RFP335420.las	0
13RFP335435.las	0
13RFP335450.las	0
13RFP335465.las	0
13RFP335480.las	0
13RFP335495.las	0
13RFP335510.las	0
13RFP335525.las	0
13RFP335540.las	0
13RFP335555.las	0
13RFP335570.las	0
13RFP335585.las	0
13RFP335600.las	0
13RFP335615.las	0
13RFP335630.las	0
13RFP335645.las	0
13RFP335660.las	0
13RFP335675.las	0
13RFP335690.las	0

DPH-7.1 Report on File Source ID - continued

File	File Source ID
13RFP335705.las	0
13RFP335720.las	0
13RFP335735.las	0
13RFP335750.las	0
13RFP335765.las	0
13RFP335780.las	0
13RFP335795.las	0
13RFP335810.las	0
13RFP335825.las	0
13RFP335840.las	0
13RFP335855.las	0
13RFP335870.las	0
13RFP335885.las	0
13RFP335900.las	0
13RFP335915.las	0
13RFP335930.las	0
13RFP335945.las	0
13RFP335960.las	0
13RFP335975.las	0
13RFP335990.las	0
13RFP350000.las	0
13RFP350015.las	0
13RFP350030.las	0
13RFP350045.las	0
13RFP350060.las	0
13RFP350075.las	0
13RFP350090.las	0
13RFP350105.las	0
13RFP350120.las	0
13RFP350135.las	0
13RFP350150.las	0
13RFP350165.las	0
13RFP350180.las	0
13RFP350195.las	0
13RFP350210.las	0
13RFP350225.las	0
13RFP350240.las	0
13RFP350255.las	0
13RFP350270.las	0
13RFP350285.las	0
13RFP350300.las	0
13RFP350315.las	0
13RFP350330.las	0
13RFP350345.las	0
13RFP350360.las	0
13RFP350375.las	0
13RFP350390.las	0
13RFP350405.las	0
13RFP350420.las	0

DPH-7.1 Report on File Source ID - continued

File	File Source ID
13RFP350435.las	0
13RFP350450.las	0
13RFP350465.las	0
13RFP350480.las	0
13RFP350495.las	0
13RFP350510.las	0
13RFP350525.las	0
13RFP350540.las	0
13RFP350555.las	0
13RFP350570.las	0
13RFP350585.las	0
13RFP350600.las	0
13RFP350615.las	0
13RFP350630.las	0
13RFP350645.las	0
13RFP350660.las	0
13RFP350675.las	0
13RFP350690.las	0
13RFP350705.las	0
13RFP350720.las	0
13RFP350735.las	0
13RFP350750.las	0
13RFP350765.las	0
13RFP350780.las	0
13RFP350795.las	0
13RFP350810.las	0
13RFP350825.las	0
13RFP350840.las	0
13RFP350855.las	0
13RFP350870.las	0
13RFP350885.las	0
13RFP350900.las	0
13RFP350915.las	0
13RFP350930.las	0
13RFP350945.las	0
13RFP350960.las	0
13RFP350975.las	0
13RFP350990.las	0
13RFP365000.las	0
13RFP365015.las	0
13RFP365030.las	0
13RFP365045.las	0
13RFP365060.las	0
13RFP365075.las	0
13RFP365090.las	0
13RFP365105.las	0
13RFP365120.las	0
13RFP365135.las	0
13RFP365150.las	0

DPH-7.1 Report on File Source ID - continued

File	File Source ID
13RFP365165.las	0
13RFP365180.las	0
13RFP365195.las	0
13RFP365210.las	0
13RFP365225.las	0
13RFP365240.las	0
13RFP365255.las	0
13RFP365270.las	0
13RFP365285.las	0
13RFP365300.las	0
13RFP365315.las	0
13RFP365330.las	0
13RFP365345.las	0
13RFP365360.las	0
13RFP365375.las	0
13RFP365390.las	0
13RFP365405.las	0
13RFP365420.las	0
13RFP365435.las	0
13RFP365450.las	0
13RFP365465.las	0
13RFP365480.las	0
13RFP365495.las	0
13RFP365510.las	0
13RFP365525.las	0
13RFP365540.las	0
13RFP365555.las	0
13RFP365570.las	0
13RFP365585.las	0
13RFP365600.las	0
13RFP365615.las	0
13RFP365630.las	0
13RFP365645.las	0
13RFP365660.las	0
13RFP365675.las	0
13RFP365690.las	0
13RFP365705.las	0
13RFP365720.las	0
13RFP365735.las	0
13RFP365750.las	0
13RFP365765.las	0
13RFP365780.las	0
13RFP365795.las	0
13RFP365810.las	0
13RFP365825.las	0
13RFP365840.las	0
13RFP365855.las	0
13RFP365870.las	0
13RFP365885.las	0

DPH-7.1 Report on File Source ID - continued

File	File Source ID
13RFP365900.las	0
13RFP365915.las	0
13RFP365930.las	0
13RFP365945.las	0
13RFP365960.las	0
13RFP365975.las	0
13RFP365990.las	0
13RFP380000.las	0
13RFP380015.las	0
13RFP380030.las	0
13RFP380045.las	0
13RFP380060.las	0
13RFP380075.las	0
13RFP380090.las	0
13RFP380105.las	0
13RFP380120.las	0
13RFP380135.las	0
13RFP380150.las	0
13RFP380165.las	0
13RFP380180.las	0
13RFP380195.las	0
13RFP380210.las	0
13RFP380225.las	0
13RFP380240.las	0
13RFP380255.las	0
13RFP380270.las	0
13RFP380285.las	0
13RFP380300.las	0
13RFP380315.las	0
13RFP380330.las	0
13RFP380345.las	0
13RFP380360.las	0
13RFP380375.las	0
13RFP380390.las	0
13RFP380405.las	0
13RFP380420.las	0
13RFP380435.las	0
13RFP380450.las	0
13RFP380465.las	0
13RFP380480.las	0
13RFP380495.las	0
13RFP380510.las	0
13RFP380525.las	0
13RFP380540.las	0
13RFP380555.las	0
13RFP380570.las	0
13RFP380585.las	0
13RFP380600.las	0
13RFP380615.las	0

DPH-7.1 Report on File Source ID - continued

File	File Source ID
13RFP380630.las	0
13RFP380645.las	0
13RFP380660.las	0
13RFP380675.las	0
13RFP380690.las	0
13RFP380705.las	0
13RFP380720.las	0
13RFP380735.las	0
13RFP380750.las	0
13RFP380765.las	0
13RFP380780.las	0
13RFP380795.las	0
13RFP380810.las	0
13RFP380825.las	0
13RFP380840.las	0
13RFP380855.las	0
13RFP380870.las	0
13RFP380885.las	0
13RFP380900.las	0
13RFP380915.las	0
13RFP380930.las	0
13RFP380945.las	0
13RFP380960.las	0
13RFP380975.las	0
13RFP380990.las	0
13RFP395000.las	0
13RFP395015.las	0
13RFP395030.las	0
13RFP395045.las	0
13RFP395060.las	0
13RFP395075.las	0
13RFP395090.las	0
13RFP395105.las	0
13RFP395120.las	0
13RFP395135.las	0
13RFP395150.las	0
13RFP395165.las	0
13RFP395180.las	0
13RFP395195.las	0
13RFP395210.las	0
13RFP395225.las	0
13RFP395240.las	0
13RFP395255.las	0
13RFP395270.las	0
13RFP395285.las	0
13RFP395300.las	0
13RFP395315.las	0
13RFP395330.las	0
13RFP395345.las	0

DPH-7.1 Report on File Source ID - continued

File	File Source ID
13RFP395360.las	0
13RFP395375.las	0
13RFP395390.las	0
13RFP395405.las	0
13RFP395420.las	0
13RFP395435.las	0
13RFP395450.las	0
13RFP395465.las	0
13RFP395480.las	0
13RFP395495.las	0
13RFP395510.las	0
13RFP395525.las	0
13RFP395540.las	0
13RFP395555.las	0
13RFP395570.las	0
13RFP395585.las	0
13RFP395600.las	0
13RFP395615.las	0
13RFP395630.las	0
13RFP395645.las	0
13RFP395660.las	0
13RFP395675.las	0
13RFP395690.las	0
13RFP395705.las	0
13RFP395720.las	0
13RFP395735.las	0
13RFP395750.las	0
13RFP395765.las	0
13RFP395780.las	0
13RFP395795.las	0
13RFP395810.las	0
13RFP395825.las	0
13RFP395840.las	0
13RFP395855.las	0
13RFP395870.las	0
13RFP395885.las	0
13RFP395900.las	0
13RFP395915.las	0
13RFP395930.las	0
13RFP395945.las	0
13RFP395960.las	0
13RFP395975.las	0
13RFP395990.las	0
13RFP410000.las	0
13RFP410015.las	0
13RFP410030.las	0
13RFP410045.las	0
13RFP410060.las	0
13RFP410075.las	0

DPH-7.1 Report on File Source ID - continued

File	File Source ID
13RFP410090.las	0
13RFP410105.las	0
13RFP410120.las	0
13RFP410135.las	0
13RFP410150.las	0
13RFP410165.las	0
13RFP410180.las	0
13RFP410195.las	0
13RFP410210.las	0
13RFP410225.las	0
13RFP410240.las	0
13RFP410255.las	0
13RFP410270.las	0
13RFP410285.las	0
13RFP410300.las	0
13RFP410315.las	0
13RFP410330.las	0
13RFP410345.las	0
13RFP410360.las	0
13RFP410375.las	0
13RFP410390.las	0
13RFP410405.las	0
13RFP410420.las	0
13RFP410435.las	0
13RFP410450.las	0
13RFP410465.las	0
13RFP410480.las	0
13RFP410495.las	0
13RFP410510.las	0
13RFP410525.las	0
13RFP410540.las	0
13RFP410555.las	0
13RFP410570.las	0
13RFP410585.las	0
13RFP410600.las	0
13RFP410615.las	0
13RFP410630.las	0
13RFP410645.las	0
13RFP410660.las	0
13RFP410675.las	0
13RFP410690.las	0
13RFP410705.las	0
13RFP410720.las	0
13RFP410735.las	0
13RFP410750.las	0
13RFP410765.las	0
13RFP410780.las	0
13RFP410795.las	0
13RFP410810.las	0

DPH-7.1 Report on File Source ID - continued

File	File Source ID
13RFP410825.las	0
13RFP410840.las	0
13RFP410855.las	0
13RFP410870.las	0
13RFP410885.las	0
13RFP410900.las	0
13RFP410915.las	0
13RFP410930.las	0
13RFP410945.las	0
13RFP410960.las	0
13RFP410975.las	0
13RFP410990.las	0
13RFP425000.las	0
13RFP425015.las	0
13RFP425030.las	0
13RFP425045.las	0
13RFP425060.las	0
13RFP425075.las	0
13RFP425090.las	0
13RFP425105.las	0
13RFP425120.las	0
13RFP425135.las	0
13RFP425150.las	0
13RFP425165.las	0
13RFP425180.las	0
13RFP425195.las	0
13RFP425210.las	0
13RFP425225.las	0
13RFP425240.las	0
13RFP425255.las	0
13RFP425270.las	0
13RFP425285.las	0
13RFP425300.las	0
13RFP425315.las	0
13RFP425330.las	0
13RFP425345.las	0
13RFP425360.las	0
13RFP425375.las	0
13RFP425390.las	0
13RFP425405.las	0
13RFP425420.las	0
13RFP425435.las	0
13RFP425450.las	0
13RFP425465.las	0
13RFP425480.las	0
13RFP425495.las	0
13RFP425510.las	0
13RFP425525.las	0
13RFP425540.las	0

DPH-7.1 Report on File Source ID - continued

File	File Source ID
13RFP425555.las	0
13RFP425570.las	0
13RFP425585.las	0
13RFP425600.las	0
13RFP425615.las	0
13RFP425630.las	0
13RFP425645.las	0
13RFP425660.las	0
13RFP425675.las	0
13RFP425690.las	0
13RFP425705.las	0
13RFP425720.las	0
13RFP425735.las	0
13RFP425750.las	0
13RFP425765.las	0
13RFP425780.las	0
13RFP425795.las	0
13RFP425810.las	0
13RFP425825.las	0
13RFP425840.las	0
13RFP425855.las	0
13RFP425870.las	0
13RFP425885.las	0
13RFP425900.las	0
13RFP425915.las	0
13RFP425930.las	0
13RFP425945.las	0
13RFP425960.las	0
13RFP425975.las	0
13RFP425990.las	0
13RFP440000.las	0
13RFP440015.las	0
13RFP440030.las	0
13RFP440045.las	0
13RFP440060.las	0
13RFP440075.las	0
13RFP440090.las	0
13RFP440105.las	0
13RFP440120.las	0
13RFP440135.las	0
13RFP440150.las	0
13RFP440165.las	0
13RFP440180.las	0
13RFP440195.las	0
13RFP440210.las	0
13RFP440225.las	0
13RFP440240.las	0
13RFP440255.las	0
13RFP440270.las	0

DPH-7.1 Report on File Source ID - continued

File	File Source ID
13RFP440285.las	0
13RFP440300.las	0
13RFP440315.las	0
13RFP440330.las	0
13RFP440345.las	0
13RFP440360.las	0
13RFP440375.las	0
13RFP440390.las	0
13RFP440405.las	0
13RFP440420.las	0
13RFP440435.las	0
13RFP440450.las	0
13RFP440465.las	0
13RFP440480.las	0
13RFP440495.las	0
13RFP440510.las	0
13RFP440525.las	0
13RFP440540.las	0
13RFP440555.las	0
13RFP440570.las	0
13RFP440585.las	0
13RFP440600.las	0
13RFP440615.las	0
13RFP440630.las	0
13RFP440645.las	0
13RFP440660.las	0
13RFP440675.las	0
13RFP440690.las	0
13RFP440705.las	0
13RFP440720.las	0
13RFP440735.las	0
13RFP440750.las	0
13RFP440765.las	0
13RFP440780.las	0
13RFP440795.las	0
13RFP440810.las	0
13RFP440825.las	0
13RFP440840.las	0
13RFP440855.las	0
13RFP440870.las	0
13RFP440885.las	0
13RFP440900.las	0
13RFP440915.las	0
13RFP440930.las	0
13RFP440945.las	0
13RFP440960.las	0
13RFP440975.las	0
13RFP440990.las	0
13RFP455000.las	0

DPH-7.1 Report on File Source ID - continued

File	File Source ID
13RFP455015.las	0
13RFP455030.las	0
13RFP455045.las	0
13RFP455060.las	0
13RFP455075.las	0
13RFP455090.las	0
13RFP455105.las	0
13RFP455120.las	0
13RFP455135.las	0
13RFP455150.las	0
13RFP455165.las	0
13RFP455180.las	0
13RFP455195.las	0
13RFP455210.las	0
13RFP455225.las	0
13RFP455240.las	0
13RFP455255.las	0
13RFP455270.las	0
13RFP455285.las	0
13RFP455300.las	0
13RFP455315.las	0
13RFP455330.las	0
13RFP455345.las	0
13RFP455360.las	0
13RFP455375.las	0
13RFP455390.las	0
13RFP455405.las	0
13RFP455420.las	0
13RFP455435.las	0
13RFP455450.las	0
13RFP455465.las	0
13RFP455480.las	0
13RFP455495.las	0
13RFP455510.las	0
13RFP455525.las	0
13RFP455540.las	0
13RFP455555.las	0
13RFP455570.las	0
13RFP455585.las	0
13RFP455600.las	0
13RFP455615.las	0
13RFP455630.las	0
13RFP455645.las	0
13RFP455660.las	0
13RFP455675.las	0
13RFP455690.las	0
13RFP455705.las	0
13RFP455720.las	0
13RFP455735.las	0

DPH-7.1 Report on File Source ID - continued

File	File Source ID
13RFP455750.las	0
13RFP455765.las	0
13RFP455780.las	0
13RFP455795.las	0
13RFP455810.las	0
13RFP455825.las	0
13RFP455840.las	0
13RFP455855.las	0
13RFP455870.las	0
13RFP455885.las	0
13RFP455900.las	0
13RFP455915.las	0
13RFP455930.las	0
13RFP455945.las	0
13RFP455960.las	0
13RFP455975.las	0
13RFP455990.las	0
13RFP470000.las	0
13RFP470015.las	0
13RFP470030.las	0
13RFP470045.las	0
13RFP470060.las	0
13RFP470075.las	0
13RFP470090.las	0
13RFP470105.las	0
13RFP470120.las	0
13RFP470135.las	0
13RFP470150.las	0
13RFP470165.las	0
13RFP470180.las	0
13RFP470195.las	0
13RFP470210.las	0
13RFP470225.las	0
13RFP470240.las	0
13RFP470255.las	0
13RFP470270.las	0
13RFP470285.las	0
13RFP470300.las	0
13RFP470315.las	0
13RFP470330.las	0
13RFP470345.las	0
13RFP470360.las	0
13RFP470375.las	0
13RFP470390.las	0
13RFP470405.las	0
13RFP470420.las	0
13RFP470435.las	0
13RFP470450.las	0
13RFP470465.las	0

DPH-7.1 Report on File Source ID - continued

File	File Source ID
13RFP470480.las	0
13RFP470495.las	0
13RFP470510.las	0
13RFP470525.las	0
13RFP470540.las	0
13RFP470555.las	0
13RFP470570.las	0
13RFP470585.las	0
13RFP470600.las	0
13RFP470615.las	0
13RFP470630.las	0
13RFP470645.las	0
13RFP470660.las	0
13RFP470675.las	0
13RFP470690.las	0
13RFP470705.las	0
13RFP470720.las	0
13RFP470735.las	0
13RFP470750.las	0
13RFP470765.las	0
13RFP470780.las	0
13RFP470795.las	0
13RFP470810.las	0
13RFP470825.las	0
13RFP470840.las	0
13RFP470855.las	0
13RFP470870.las	0
13RFP470885.las	0
13RFP470900.las	0
13RFP470915.las	0
13RFP470930.las	0
13RFP470945.las	0
13RFP470960.las	0
13RFP470975.las	0
13RFP470990.las	0
13RFP485000.las	0
13RFP485015.las	0
13RFP485030.las	0
13RFP485045.las	0
13RFP485060.las	0
13RFP485075.las	0
13RFP485090.las	0
13RFP485105.las	0
13RFP485120.las	0
13RFP485135.las	0
13RFP485150.las	0
13RFP485165.las	0
13RFP485180.las	0
13RFP485195.las	0

DPH-7.1 Report on File Source ID - continued

File	File Source ID
13RFP485210.las	0
13RFP485225.las	0
13RFP485240.las	0
13RFP485255.las	0
13RFP485270.las	0
13RFP485285.las	0
13RFP485300.las	0
13RFP485315.las	0
13RFP485330.las	0
13RFP485345.las	0
13RFP485360.las	0
13RFP485375.las	0
13RFP485390.las	0
13RFP485405.las	0
13RFP485420.las	0
13RFP485435.las	0
13RFP485450.las	0
13RFP485465.las	0
13RFP485480.las	0
13RFP485495.las	0
13RFP485510.las	0
13RFP485525.las	0
13RFP485540.las	0
13RFP485555.las	0
13RFP485570.las	0
13RFP485585.las	0
13RFP485600.las	0
13RFP485615.las	0
13RFP485630.las	0
13RFP485645.las	0
13RFP485660.las	0
13RFP485675.las	0
13RFP485690.las	0
13RFP485705.las	0
13RFP485720.las	0
13RFP485735.las	0
13RFP485750.las	0
13RFP485765.las	0
13RFP485780.las	0
13RFP485795.las	0
13RFP485810.las	0
13RFP485825.las	0
13RFP485840.las	0
13RFP485855.las	0
13RFP485870.las	0
13RFP485885.las	0
13RFP485900.las	0
13RFP485915.las	0
13RFP485930.las	0

DPH-7.1 Report on File Source ID - continued

File	File Source ID
13RFP485945.las	0
13RFP485960.las	0
13RFP485975.las	0
13RFP485990.las	0
13RFP500000.las	0
13RFP500015.las	0
13RFP500030.las	0
13RFP500045.las	0
13RFP500060.las	0
13RFP500075.las	0
13RFP500090.las	0
13RFP500105.las	0
13RFP500120.las	0
13RFP500135.las	0
13RFP500150.las	0
13RFP500165.las	0
13RFP500180.las	0
13RFP500195.las	0
13RFP500210.las	0
13RFP500225.las	0
13RFP500240.las	0
13RFP500255.las	0
13RFP500270.las	0
13RFP500285.las	0
13RFP500300.las	0
13RFP500315.las	0
13RFP500330.las	0
13RFP500345.las	0
13RFP500360.las	0
13RFP500375.las	0
13RFP500390.las	0
13RFP500405.las	0
13RFP500420.las	0
13RFP500435.las	0
13RFP500450.las	0
13RFP500465.las	0
13RFP500480.las	0
13RFP500495.las	0
13RFP500510.las	0
13RFP500525.las	0
13RFP500540.las	0
13RFP500555.las	0
13RFP500570.las	0
13RFP500585.las	0
13RFP500600.las	0
13RFP500615.las	0
13RFP500630.las	0
13RFP500645.las	0
13RFP500660.las	0

DPH-7.1 Report on File Source ID - continued

File	File Source ID
13RFP500675.las	0
13RFP500690.las	0
13RFP500705.las	0
13RFP500720.las	0
13RFP500735.las	0
13RFP500750.las	0
13RFP500765.las	0
13RFP500780.las	0
13RFP500795.las	0
13RFP500810.las	0
13RFP500825.las	0
13RFP500840.las	0
13RFP500855.las	0
13RFP500870.las	0
13RFP500885.las	0
13RFP500900.las	0
13RFP500915.las	0
13RFP500930.las	0
13RFP500945.las	0
13RFP500960.las	0
13RFP500975.las	0
13RFP500990.las	0
13RFP515000.las	0
13RFP515015.las	0
13RFP515030.las	0
13RFP515045.las	0
13RFP515060.las	0
13RFP515075.las	0
13RFP515090.las	0
13RFP515105.las	0
13RFP515120.las	0
13RFP515135.las	0
13RFP515150.las	0
13RFP515165.las	0
13RFP515180.las	0
13RFP515195.las	0
13RFP515210.las	0
13RFP515225.las	0
13RFP515240.las	0
13RFP515255.las	0
13RFP515270.las	0
13RFP515285.las	0
13RFP515300.las	0
13RFP515315.las	0
13RFP515330.las	0
13RFP515345.las	0
13RFP515360.las	0
13RFP515375.las	0
13RFP515390.las	0

DPH-7.1 Report on File Source ID - continued

File	File Source ID
13RFP515405.las	0
13RFP515420.las	0
13RFP515435.las	0
13RFP515450.las	0
13RFP515465.las	0
13RFP515480.las	0
13RFP515495.las	0
13RFP515510.las	0
13RFP515525.las	0
13RFP515540.las	0
13RFP515555.las	0
13RFP515570.las	0
13RFP515585.las	0
13RFP515600.las	0
13RFP515615.las	0
13RFP515630.las	0
13RFP515645.las	0
13RFP515660.las	0
13RFP515675.las	0
13RFP515690.las	0
13RFP515705.las	0
13RFP515720.las	0
13RFP515735.las	0
13RFP515750.las	0
13RFP515765.las	0
13RFP515780.las	0
13RFP515795.las	0
13RFP515810.las	0
13RFP515825.las	0
13RFP515840.las	0
13RFP515855.las	0
13RFP515870.las	0
13RFP515885.las	0
13RFP515900.las	0
13RFP515915.las	0
13RFP515930.las	0
13RFP515945.las	0
13RFP515960.las	0
13RFP515975.las	0
13RFP515990.las	0
13RFP530000.las	0
13RFP530015.las	0
13RFP530030.las	0
13RFP530045.las	0
13RFP530060.las	0
13RFP530075.las	0
13RFP530090.las	0
13RFP530105.las	0
13RFP530120.las	0

DPH-7.1 Report on File Source ID - continued

File	File Source ID
13RFP530135.las	0
13RFP530150.las	0
13RFP530165.las	0
13RFP530180.las	0
13RFP530195.las	0
13RFP530210.las	0
13RFP530225.las	0
13RFP530240.las	0
13RFP530255.las	0
13RFP530270.las	0
13RFP530285.las	0
13RFP530300.las	0
13RFP530315.las	0
13RFP530330.las	0
13RFP530345.las	0
13RFP530360.las	0
13RFP530375.las	0
13RFP530390.las	0
13RFP530405.las	0
13RFP530420.las	0
13RFP530435.las	0
13RFP530450.las	0
13RFP530465.las	0
13RFP530480.las	0
13RFP530495.las	0
13RFP530510.las	0
13RFP530525.las	0
13RFP530540.las	0
13RFP530555.las	0
13RFP530570.las	0
13RFP530585.las	0
13RFP530600.las	0
13RFP530615.las	0
13RFP530630.las	0
13RFP530645.las	0
13RFP530660.las	0
13RFP530675.las	0
13RFP530690.las	0
13RFP530705.las	0
13RFP530720.las	0
13RFP530735.las	0
13RFP530750.las	0
13RFP530765.las	0
13RFP530780.las	0
13RFP530795.las	0
13RFP530810.las	0
13RFP530825.las	0
13RFP530840.las	0
13RFP530855.las	0

DPH-7.1 Report on File Source ID - continued

File	File Source ID
13RFP530870.las	0
13RFP530885.las	0
13RFP530900.las	0
13RFP530915.las	0
13RFP530930.las	0
13RFP530945.las	0
13RFP530960.las	0
13RFP530975.las	0
13RFP530990.las	0
13RFP545000.las	0
13RFP545015.las	0
13RFP545030.las	0
13RFP545045.las	0
13RFP545060.las	0
13RFP545075.las	0
13RFP545090.las	0
13RFP545105.las	0
13RFP545120.las	0
13RFP545135.las	0
13RFP545150.las	0
13RFP545165.las	0
13RFP545180.las	0
13RFP545195.las	0
13RFP545210.las	0
13RFP545225.las	0
13RFP545240.las	0
13RFP545255.las	0
13RFP545270.las	0
13RFP545285.las	0
13RFP545300.las	0
13RFP545315.las	0
13RFP545330.las	0
13RFP545345.las	0
13RFP545360.las	0
13RFP545375.las	0
13RFP545390.las	0
13RFP545405.las	0
13RFP545420.las	0
13RFP545435.las	0
13RFP545450.las	0
13RFP545465.las	0
13RFP545480.las	0
13RFP545495.las	0
13RFP545510.las	0
13RFP545525.las	0
13RFP545540.las	0
13RFP545555.las	0
13RFP545570.las	0
13RFP545585.las	0

DPH-7.1 Report on File Source ID - continued

File	File Source ID
13RFP545600.las	0
13RFP545615.las	0
13RFP545630.las	0
13RFP545645.las	0
13RFP545660.las	0
13RFP545675.las	0
13RFP545690.las	0
13RFP545705.las	0
13RFP545720.las	0
13RFP545735.las	0
13RFP545750.las	0
13RFP545765.las	0
13RFP545780.las	0
13RFP545795.las	0
13RFP545810.las	0
13RFP545825.las	0
13RFP545840.las	0
13RFP545855.las	0
13RFP545870.las	0
13RFP545885.las	0
13RFP545900.las	0
13RFP545915.las	0
13RFP545930.las	0
13RFP545945.las	0
13RFP545960.las	0
13RFP545975.las	0
13RFP545990.las	0
13RFP560000.las	0
13RFP560015.las	0
13RFP560030.las	0
13RFP560045.las	0
13RFP560060.las	0
13RFP560075.las	0
13RFP560090.las	0
13RFP560105.las	0
13RFP560120.las	0
13RFP560135.las	0
13RFP560150.las	0
13RFP560165.las	0
13RFP560180.las	0
13RFP560195.las	0
13RFP560210.las	0
13RFP560225.las	0
13RFP560240.las	0
13RFP560255.las	0
13RFP560270.las	0
13RFP560285.las	0
13RFP560300.las	0
13RFP560315.las	0

DPH-7.1 Report on File Source ID - continued

File	File Source ID
13RFP560330.las	0
13RFP560345.las	0
13RFP560360.las	0
13RFP560375.las	0
13RFP560390.las	0
13RFP560405.las	0
13RFP560420.las	0
13RFP560435.las	0
13RFP560450.las	0
13RFP560465.las	0
13RFP560480.las	0
13RFP560495.las	0
13RFP560510.las	0
13RFP560525.las	0
13RFP560540.las	0
13RFP560555.las	0
13RFP560570.las	0
13RFP560585.las	0
13RFP560600.las	0
13RFP560615.las	0
13RFP560630.las	0
13RFP560645.las	0
13RFP560660.las	0
13RFP560675.las	0
13RFP560690.las	0
13RFP560705.las	0
13RFP560720.las	0
13RFP560735.las	0
13RFP560750.las	0
13RFP560765.las	0
13RFP560780.las	0
13RFQ005005.las	0
13RFQ020005.las	0
13RFQ035005.las	0
13RFQ050005.las	0
13RFQ065005.las	0
13RFQ080005.las	0
13RFQ095005.las	0
13RFQ110005.las	0
13RFQ125005.las	0
13RFQ140005.las	0
13RFQ155005.las	0
13RFQ170005.las	0
13RFQ185005.las	0
13RFQ200005.las	0
13RFQ215005.las	0
13RFQ230005.las	0
13RFQ245005.las	0
13RFQ260005.las	0

DPH-7.1 Report on File Source ID - continued

File	File Source ID
13RFQ275005.las	0
13RFQ290005.las	0
13RFQ305005.las	0
13RFQ320005.las	0
13RFQ335005.las	0
13RFQ350005.las	0
13RFQ365005.las	0
13RFQ380005.las	0
13RFQ395005.las	0
13RFQ410005.las	0
13RFQ425005.las	0
13RFQ440005.las	0
13RFQ455005.las	0
13RFQ470005.las	0
13RFQ485005.las	0
13RFQ500005.las	0
13RFQ515005.las	0
13RFQ530005.las	0
13RFQ545005.las	0

DPH-7.2 Report on Swath Geographic Locations

The purpose of this section is to report on geographic locations for the generated swaths. Each generated swath is named based on unique Point Source IDs from the tiled data and should not exist in more than one contiguous geographic location unless separated by water within the swath. Manual inspection of failing swaths is recommended.

[Data Source - Y:\Mapping\Projects\65220171_USGS-TX_West_Texas\Production\Final_Client_Deliverables\Lot9_utm13\point_cloud\Swaths](#)

File	Location Test
CS_02029.las	FAIL
CS_02115.las	FAIL
CS_02117.las	FAIL
CS_02122.las	FAIL
CS_02123.las	FAIL
CS_02126.las	FAIL
CS_02129.las	FAIL
CS_02137.las	FAIL
CS_02146.las	FAIL
CS_02170.las	FAIL
CS_02176.las	FAIL
CS_02178.las	FAIL
CS_02180.las	FAIL
CS_02186.las	FAIL
CS_02187.las	FAIL
CS_02188.las	FAIL
CS_02189.las	FAIL
CS_02215.las	FAIL
CS_02240.las	FAIL
CS_02247.las	FAIL
CS_02251.las	FAIL
CS_02258.las	FAIL
CS_02268.las	FAIL
CS_02287.las	FAIL
CS_02288.las	FAIL
CS_02318.las	FAIL
CS_02324.las	FAIL
CS_02325.las	FAIL
CS_02327.las	FAIL
CS_02344.las	FAIL
CS_02346.las	FAIL
CS_02358.las	FAIL
CS_02370.las	FAIL
CS_02373.las	FAIL
CS_02376.las	FAIL
CS_02378.las	FAIL
CS_02390.las	FAIL
CS_02404.las	FAIL
CS_02407.las	FAIL
CS_02417.las	FAIL
CS_02425.las	FAIL
CS_02431.las	FAIL
CS_02438.las	FAIL

DPH-7.2 Report on Swath Geographic Locations - continued

File	Location Test
CS_02447.las	FAIL
CS_02454.las	FAIL
CS_02463.las	FAIL
CS_02466.las	FAIL
CS_02474.las	FAIL
CS_02475.las	FAIL
CS_02488.las	FAIL
CS_02496.las	FAIL
CS_02505.las	FAIL
CS_02511.las	FAIL
CS_02512.las	FAIL
CS_02517.las	FAIL
CS_02520.las	FAIL
CS_02523.las	FAIL
CS_02530.las	FAIL
CS_02531.las	FAIL
CS_02539.las	FAIL
CS_02544.las	FAIL
CS_02547.las	FAIL
CS_02552.las	FAIL
CS_02553.las	FAIL
CS_02561.las	FAIL
CS_02562.las	FAIL
CS_02567.las	FAIL
CS_02577.las	FAIL
CS_02578.las	FAIL
CS_02584.las	FAIL
CS_02589.las	FAIL
CS_02602.las	FAIL
CS_02604.las	FAIL
CS_02605.las	FAIL
CS_02613.las	FAIL
CS_02617.las	FAIL
CS_02628.las	FAIL
CS_02634.las	FAIL
CS_02638.las	FAIL
CS_02641.las	FAIL
CS_02647.las	FAIL
CS_02651.las	FAIL
CS_02652.las	FAIL
CS_02661.las	FAIL
CS_02662.las	FAIL
CS_02676.las	FAIL
CS_02681.las	FAIL
CS_02685.las	FAIL
CS_02688.las	FAIL
CS_02695.las	FAIL
CS_02700.las	FAIL
CS_02722.las	FAIL

DPH-7.2 Report on Swath Geographic Locations - continued

File	Location Test
CS_02727.las	FAIL
CS_02731.las	FAIL
CS_02740.las	FAIL
CS_02755.las	FAIL
CS_02763.las	FAIL
CS_02765.las	FAIL
CS_02767.las	FAIL
CS_02772.las	FAIL
CS_02776.las	FAIL
CS_02784.las	FAIL
CS_02789.las	FAIL
CS_02805.las	FAIL
CS_02807.las	FAIL
CS_02814.las	FAIL
CS_02818.las	FAIL
CS_02844.las	FAIL
CS_02846.las	FAIL
CS_02858.las	FAIL
CS_02882.las	FAIL
CS_02887.las	FAIL
CS_02893.las	FAIL
CS_02895.las	FAIL
CS_02937.las	FAIL
CS_02957.las	FAIL
CS_03027.las	FAIL
CS_03041.las	FAIL
CS_02002.las	PASS
CS_02038.las	PASS
CS_02067.las	PASS
CS_02070.las	PASS
CS_02087.las	PASS
CS_02097.las	PASS
CS_02112.las	PASS
CS_02113.las	PASS
CS_02125.las	PASS
CS_02163.las	PASS
CS_02175.las	PASS
CS_02193.las	PASS
CS_02197.las	PASS
CS_02214.las	PASS
CS_02245.las	PASS
CS_02257.las	PASS
CS_02259.las	PASS
CS_02260.las	PASS
CS_02264.las	PASS
CS_02277.las	PASS
CS_02310.las	PASS
CS_02313.las	PASS
CS_02315.las	PASS

DPH-7.2 Report on Swath Geographic Locations - continued

File	Location Test
CS_02331.las	PASS
CS_02334.las	PASS
CS_02353.las	PASS
CS_02354.las	PASS
CS_02365.las	PASS
CS_02369.las	PASS
CS_02387.las	PASS
CS_02388.las	PASS
CS_02394.las	PASS
CS_02396.las	PASS
CS_02436.las	PASS
CS_02446.las	PASS
CS_02450.las	PASS
CS_02465.las	PASS
CS_02483.las	PASS
CS_02491.las	PASS
CS_02494.las	PASS
CS_02506.las	PASS
CS_02513.las	PASS
CS_02522.las	PASS
CS_02550.las	PASS
CS_02555.las	PASS
CS_02566.las	PASS
CS_02569.las	PASS
CS_02573.las	PASS
CS_02585.las	PASS
CS_02592.las	PASS
CS_02599.las	PASS
CS_02607.las	PASS
CS_02614.las	PASS
CS_02618.las	PASS
CS_02619.las	PASS
CS_02620.las	PASS
CS_02624.las	PASS
CS_02629.las	PASS
CS_02655.las	PASS
CS_02666.las	PASS
CS_02667.las	PASS
CS_02668.las	PASS
CS_02672.las	PASS
CS_02693.las	PASS
CS_02699.las	PASS
CS_02710.las	PASS
CS_02713.las	PASS
CS_02714.las	PASS
CS_02715.las	PASS
CS_02718.las	PASS
CS_02739.las	PASS
CS_02743.las	PASS

DPH-7.2 Report on Swath Geographic Locations - continued

File	Location Test
CS_02744.las	PASS
CS_02748.las	PASS
CS_02758.las	PASS
CS_02759.las	PASS
CS_02760.las	PASS
CS_02783.las	PASS
CS_02802.las	PASS
CS_02821.las	PASS
CS_02824.las	PASS
CS_02828.las	PASS
CS_02843.las	PASS
CS_02852.las	PASS
CS_02898.las	PASS
CS_02925.las	PASS
CS_02938.las	PASS
CS_02983.las	PASS
CS_03042.las	PASS

DPH-8 Report on Smooth Surface Precision (intraswath)

The USGS Lidar Base Specification Version 1.3 states: "The precision of lidar is the quantified assessment of variations in measurements of a surface that, under ideal theoretical conditions, would be without variation. Assessment will be made on hard surfaced areas (for example, parking lots or large rooftops) containing only single return lidar points. Each test area will be evaluated using a signed difference raster with a cell size equal to the ANPS, rounded up to the next integer, then doubled. Sample areas will be approximately 100 pixels. The difference rasters will be statistically summarized to verify that root mean square difference in the z direction (RMSD_z) values do not exceed the limits set forth in the 'Smooth surface' column of Table 2 for the QL of information that is being collected."

Table 2. Relative vertical accuracy for light detection and ranging swath data.

[QL, quality level; RMSD_z, root mean square difference in the z direction; m, meter; ≤, less than or equal to]


Quality level	Smooth surface repeatability, RMSD _z (m)	Swath overlap difference, RMSD _z (m)
QL0	≤0.03	≤0.04
QL1	≤0.06	≤0.08
QL2	≤0.06	≤0.08
QL3	≤0.12	≤0.16

The purpose of this section is to evaluate smooth surface repeatability / intraswath precision by measuring departures from planarity of single returns from hard planar surfaces, normalizing for actual variation in the surface elevation. Repeatability of clusters of single returns is then assessed at multiple locations within hard surfaced areas (for example, parking lots or large rooftops).

DPH-8 Report on Smooth Surface Precision (intraswath) - continued

[Data Source - Y:\Mapping\Projects\65220171_USGS-TX_West_Texas\Production\Final_Client_Deliverables\Lot9_utm13\point_cloud\Swaths](#)

[Result Path - Y:\Mapping\Projects\65220171_USGS-TX_West_Texas\Admin\QA_OC\Lot9\DPH_8\Individual_13RFN740445_CS_02763_GRID.jp2](#)




0	0.060	0.600 (Meter)
0	0.197	1.969 (Feet)

A maximum vertical separation cutoff has been applied to this graphic for the purpose of masking out disruptive features that are not applicable for depicting sensor noise within individual swaths (e.g., trees, moving cars, etc.).

DPH-8 Report on Smooth Surface Precision (intraswath) - continued

[Data Source - Y:\Mapping\Projects\65220171_USGS-TX_West_Texas\Production\Final_Client_Deliverables\Lot9_utm13\point_cloud\Swaths](#)

[Result Path - Y:\Mapping\Projects\65220171_USGS-TX_West_Texas\Admin\OA_QC\Lot9\DPH_8\Individual_13REP930525_CS_02589_GRID.jp2](#)




0	0.060	0.600 (Meter)
0	0.197	1.969 (Feet)

A maximum vertical separation cutoff has been applied to this graphic for the purpose of masking out disruptive features that are not applicable for depicting sensor noise within individual swaths (e.g., trees, moving cars, etc.).

DPH-8 Report on Smooth Surface Precision (intraswath) - continued

[Data Source - Y:\Mapping\Projects\65220171_USGS-TX_West_Texas\Production\Final_Client_Deliverables\Lot9_utm13\point_cloud\Swaths](#)

[Result Path - Y:\Mapping\Projects\65220171_USGS-TX_West_Texas\Admin\OA_QC\Lot9\DPH_8\Individual_13REP930525_CS_02117_GRID.jp2](#)



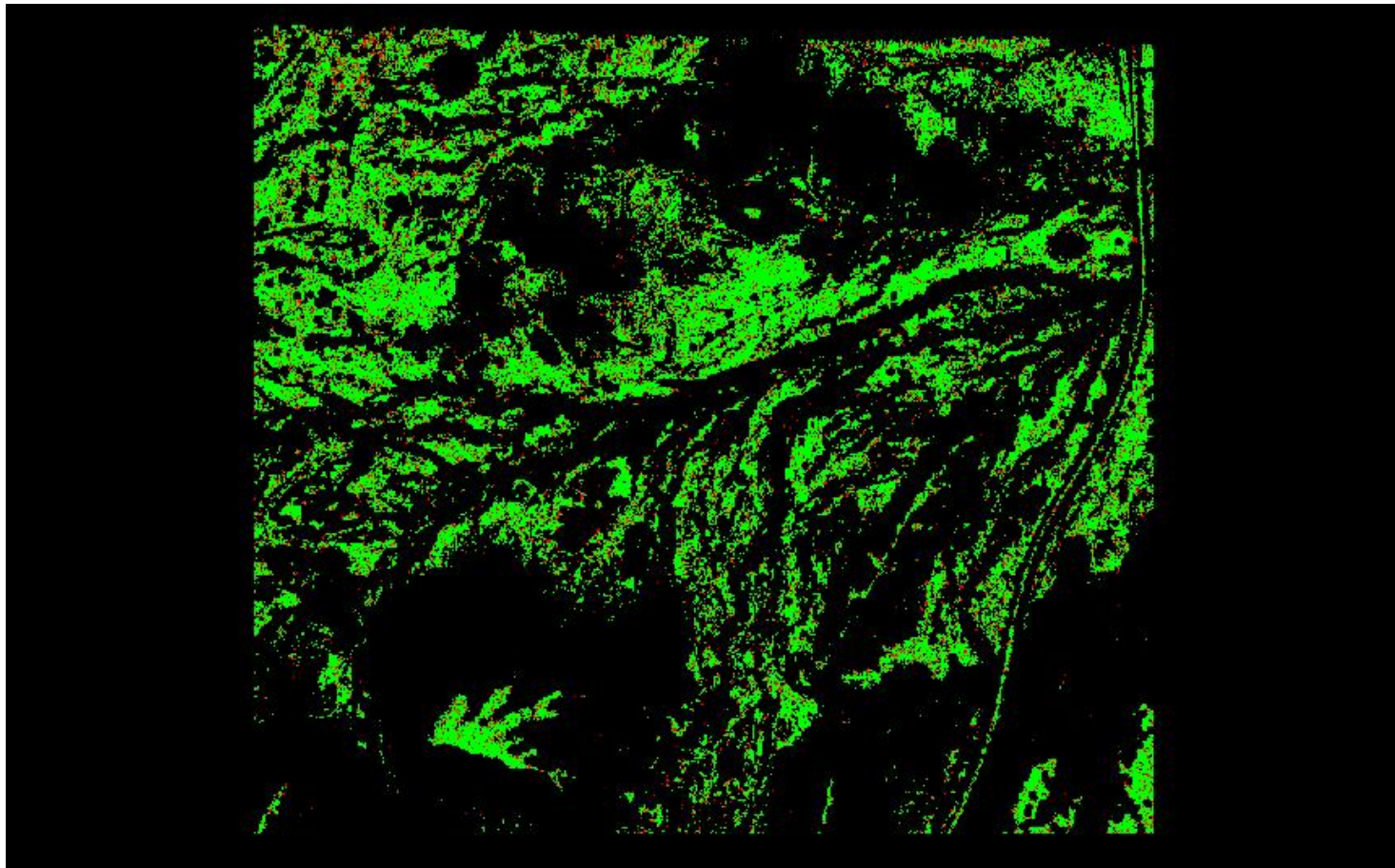
0	0.060	0.600 (Meter)
0	0.197	1.969 (Feet)

A maximum vertical separation cutoff has been applied to this graphic for the purpose of masking out disruptive features that are not applicable for depicting sensor noise within individual swaths (e.g., trees, moving cars, etc.).

DPH-8 Report on Smooth Surface Precision (intraswath) - continued

[Data Source - Y:\Mapping\Projects\65220171_USGS-TX_West_Texas\Production\Final_Client_Deliverables\Lot9_utm13\point_cloud\Swaths](#)

[Result Path - Y:\Mapping\Projects\65220171_USGS-TX_West_Texas\Admin\OA_QC\Lot9\DPH_8\Individual_13RFN785520_CS_02624_GRID.jp2](#)




A maximum vertical separation cutoff has been applied to this graphic for the purpose of masking out disruptive features that are not applicable for depicting sensor noise within individual swaths (e.g., trees, moving cars, etc.).

DPH-8 Report on Smooth Surface Precision (intraswath) - continued

[Data Source - Y:\Mapping\Projects\65220171_USGS-TX_West_Texas\Production\Final_Client_Deliverables\Lot9_utm13\point_cloud\Swaths](#)

[Result Path - Y:\Mapping\Projects\65220171_USGS-TX_West_Texas\Admin\QA_OC\Lot9\DPH_8\Individual_13REP930525_CS_02178_GRID.jp2](#)



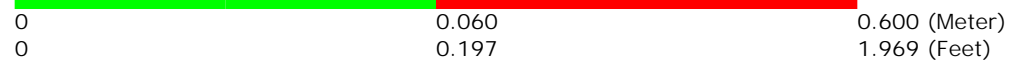

0	0.060	0.600 (Meter)
0	0.197	1.969 (Feet)

A maximum vertical separation cutoff has been applied to this graphic for the purpose of masking out disruptive features that are not applicable for depicting sensor noise within individual swaths (e.g., trees, moving cars, etc.).

DPH-8 Report on Smooth Surface Precision (intraswath) - continued

[Data Source - Y:\Mapping\Projects\65220171_USGS-TX_West_Texas\Production\Final_Client_Deliverables\Lot9_utm13\point_cloud\Swaths](#)

[Result Path - Y:\Mapping\Projects\65220171_USGS-TX_West_Texas\Admin\QA_OC\Lot9\DPH_8\Individual_13RFO155005_CS_02325_GRID.jp2](#)

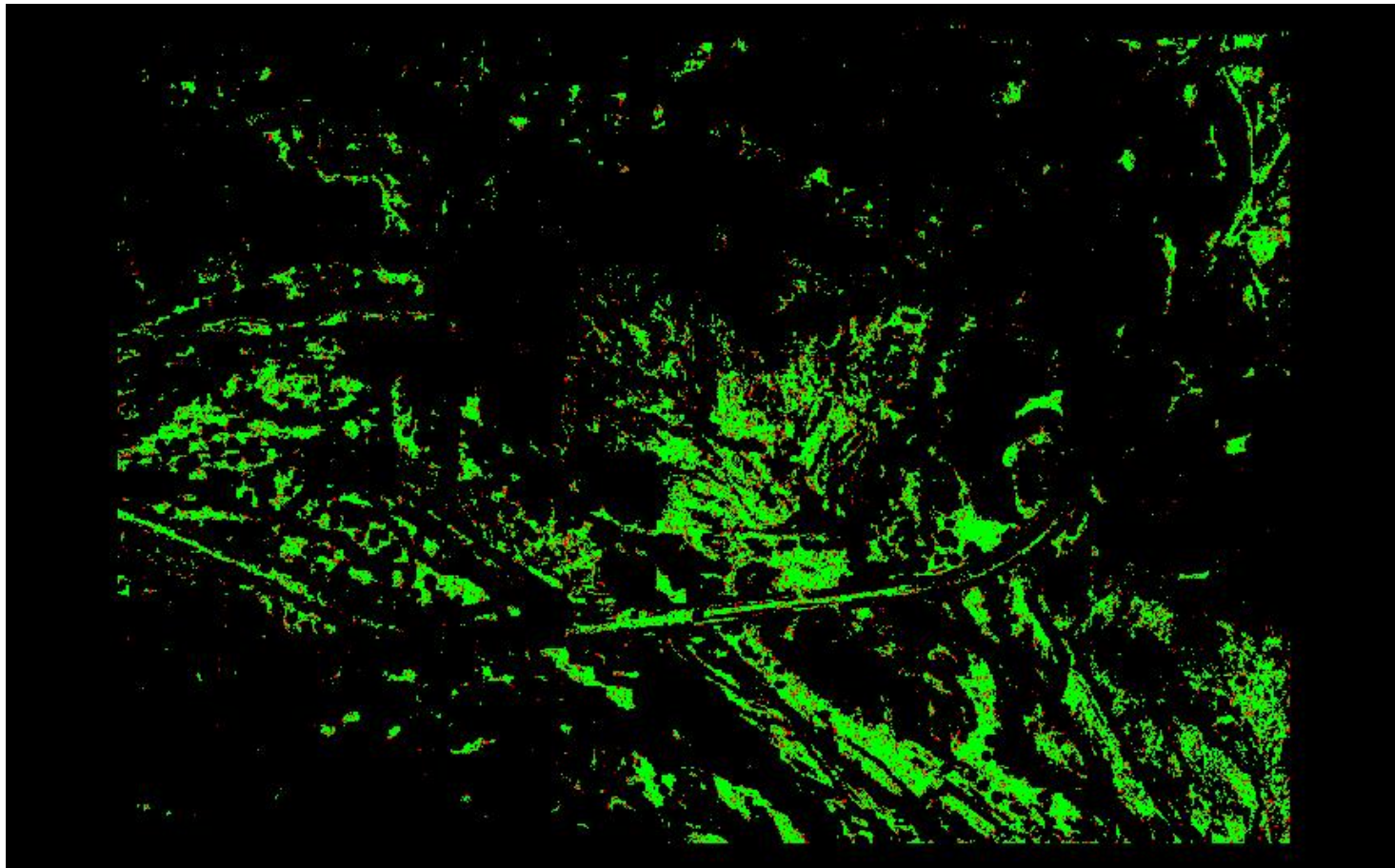


A maximum vertical separation cutoff has been applied to this graphic for the purpose of masking out disruptive features that are not applicable for depicting sensor noise within individual swaths (e.g., trees, moving cars, etc.).

DPH-8 Report on Smooth Surface Precision (intraswath) - continued

[Data Source - Y:\Mapping\Projects\65220171_USGS-TX_West_Texas\Production\Final_Client_Deliverables\Lot9_utm13\point_cloud\Swaths](#)

[Result Path - Y:\Mapping\Projects\65220171_USGS-TX_West_Texas\Admin\OA_OC\Lot9\DPH_8\Individual_13RFN335430_CS_02846_GRID.jp2](#)



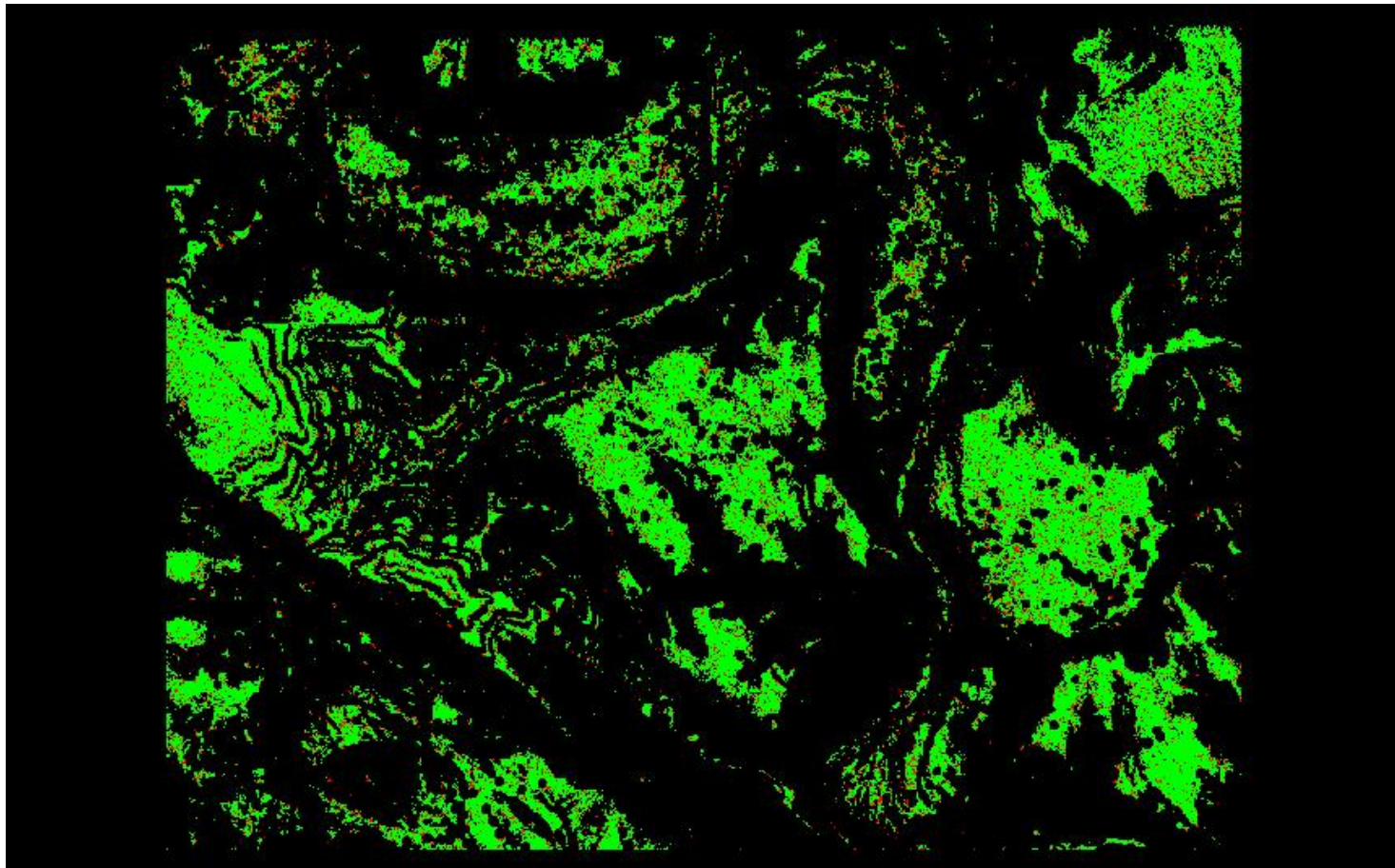
0	0.060	0.600 (Meter)
0	0.197	1.969 (Feet)

A maximum vertical separation cutoff has been applied to this graphic for the purpose of masking out disruptive features that are not applicable for depicting sensor noise within individual swaths (e.g., trees, moving cars, etc.).

DPH-8 Report on Smooth Surface Precision (intraswath) - continued

[Data Source - Y:\Mapping\Projects\65220171_USGS-TX_West_Texas\Production\Final_Client_Deliverables\Lot9_utm13\point_cloud\Swaths](#)

[Result Path - Y:\Mapping\Projects\65220171_USGS-TX_West_Texas\Admin\OA_OC\Lot9\DPH_8\Individual_13RFN305805_CS_02454_GRID.jp2](#)




A maximum vertical separation cutoff has been applied to this graphic for the purpose of masking out disruptive features that are not applicable for depicting sensor noise within individual swaths (e.g., trees, moving cars, etc.).

DPH-8 Report on Smooth Surface Precision (intraswath) - continued

[Data Source - Y:\Mapping\Projects\65220171_USGS-TX_West_Texas\Production\Final_Client_Deliverables\Lot9_utm13\point_cloud\Swaths](#)

[Result Path - Y:\Mapping\Projects\65220171_USGS-TX_West_Texas\Admin\OA_OC\Lot9\DPH_8\Individual_13RFP275585_CS_02288_GRID.jp2](#)



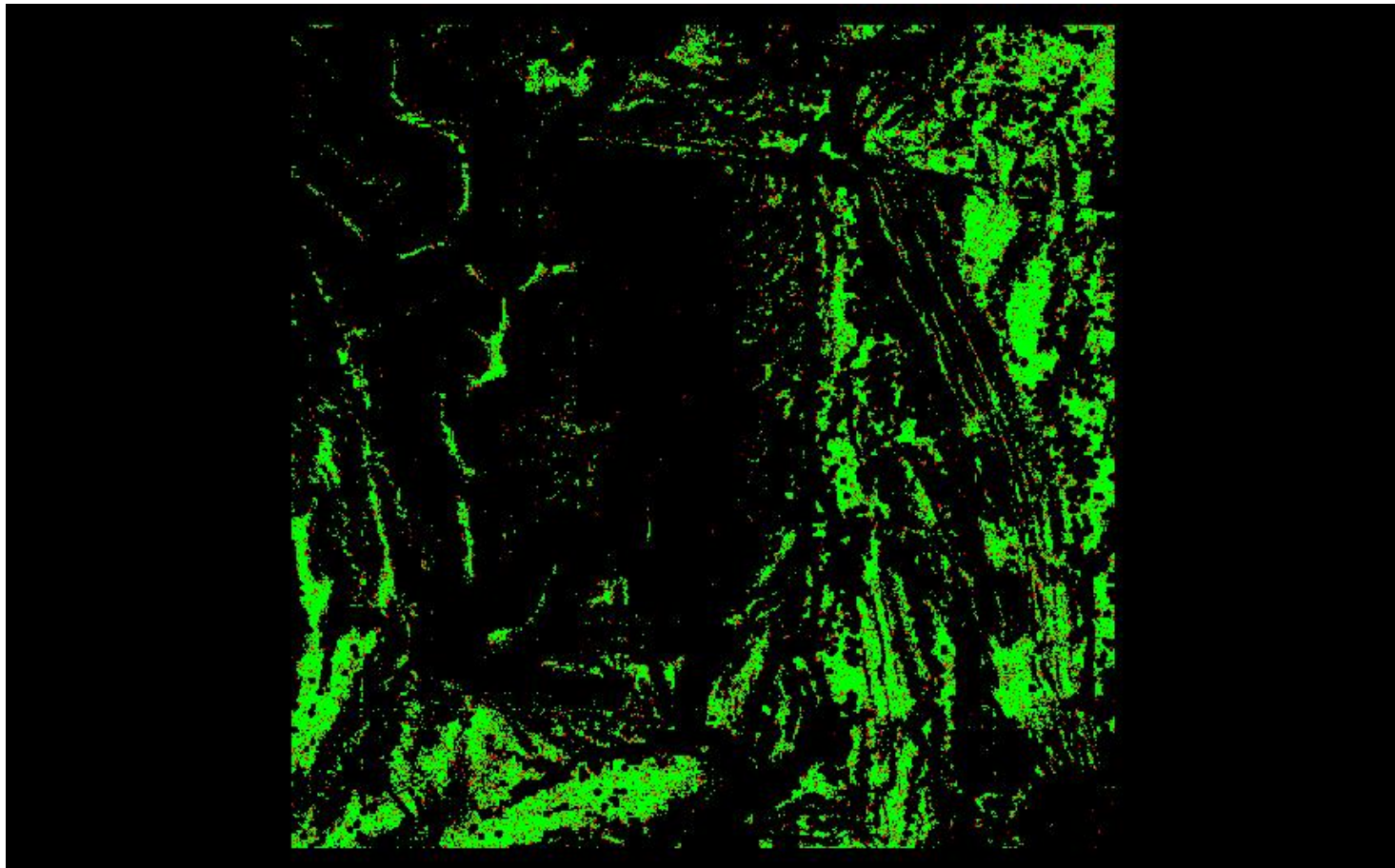
0	0.060	0.600 (Meter)
0	0.197	1.969 (Feet)

A maximum vertical separation cutoff has been applied to this graphic for the purpose of masking out disruptive features that are not applicable for depicting sensor noise within individual swaths (e.g., trees, moving cars, etc.).

DPH-8 Report on Smooth Surface Precision (intraswath) - continued

[Data Source - Y:\Mapping\Projects\65220171_USGS-TX_West_Texas\Production\Final_Client_Deliverables\Lot9_utm13\point_cloud\Swaths](#)

[Result Path - Y:\Mapping\Projects\65220171_USGS-TX_West_Texas\Admin\OA_QC\Lot9\DPH_8\Individual_13RFN875775_CS_02619_GRID.jp2](#)




0	0.060	0.600 (Meter)
0	0.197	1.969 (Feet)

A maximum vertical separation cutoff has been applied to this graphic for the purpose of masking out disruptive features that are not applicable for depicting sensor noise within individual swaths (e.g., trees, moving cars, etc.).

DPH-8 Report on Smooth Surface Precision (intraswath) - continued

[Data Source - Y:\Mapping\Projects\65220171_USGS-TX_West_Texas\Production\Final_Client_Deliverables\Lot9_utm13\point_cloud\Swaths](#)

[Result Path - Y:\Mapping\Projects\65220171_USGS-TX_West_Texas\Admin\QA_OC\Lot9\DPH_8\Individual_13RFN380730_CS_02759_GRID.jp2](#)



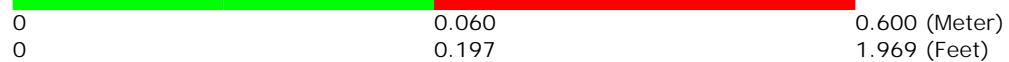

0	0.060	0.600 (Meter)
0	0.197	1.969 (Feet)

A maximum vertical separation cutoff has been applied to this graphic for the purpose of masking out disruptive features that are not applicable for depicting sensor noise within individual swaths (e.g., trees, moving cars, etc.).

DPH-8 Report on Smooth Surface Precision (intraswath) - continued

[Data Source - Y:\Mapping\Projects\65220171_USGS-TX_West_Texas\Production\Final_Client_Deliverables\Lot9_utm13\point_cloud\Swaths](#)

[Result Path - Y:\Mapping\Projects\65220171_USGS-TX_West_Texas\Admin\OA_QC\Lot9\DPH_8\Individual_13RFN410460_CS_02763_GRID.jp2](#)

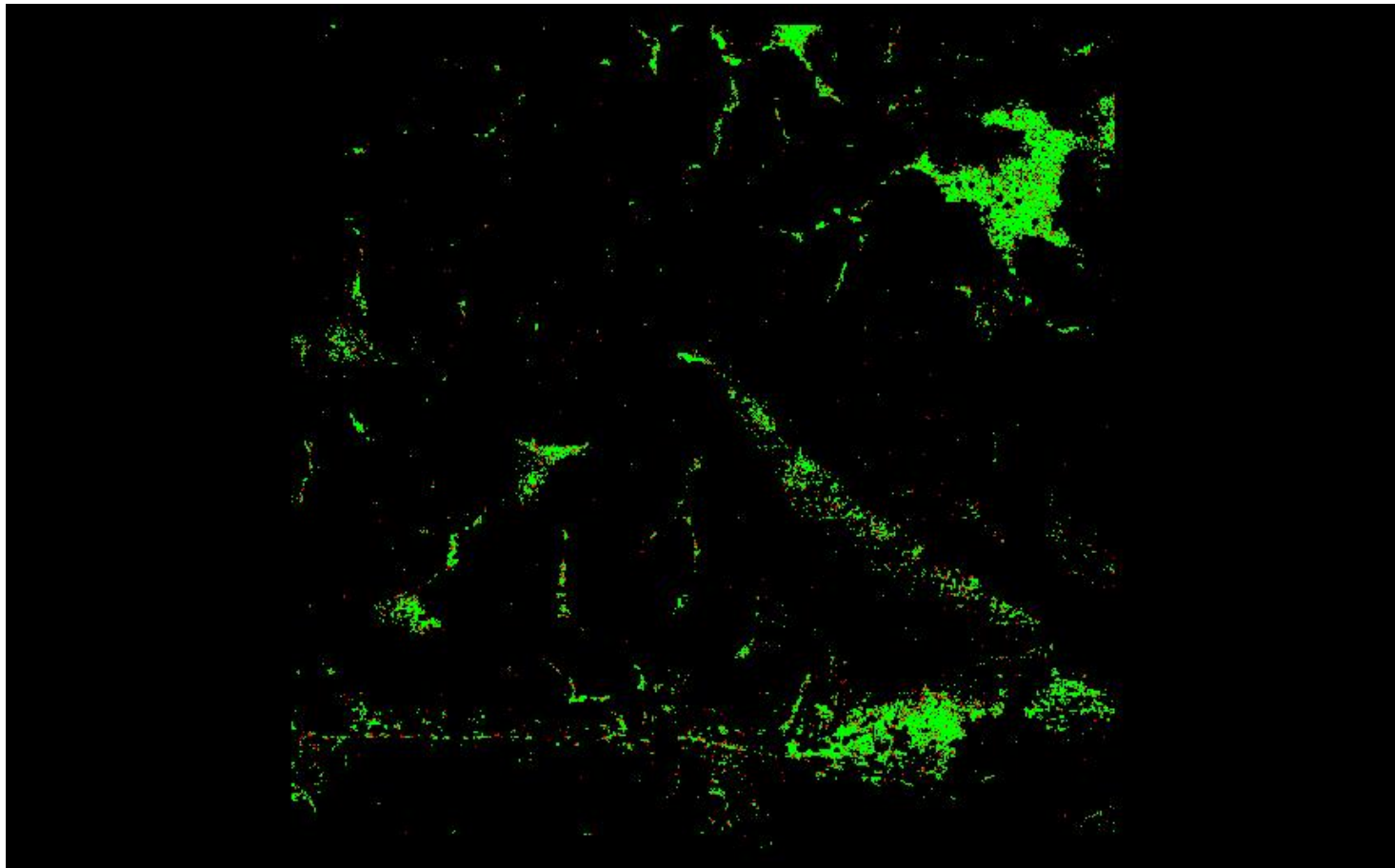


A maximum vertical separation cutoff has been applied to this graphic for the purpose of masking out disruptive features that are not applicable for depicting sensor noise within individual swaths (e.g., trees, moving cars, etc.).

DPH-8 Report on Smooth Surface Precision (intraswath) - continued

[Data Source - Y:\Mapping\Projects\65220171_USGS-TX_West_Texas\Production\Final_Client_Deliverables\Lot9_utm13\point_cloud\Swaths](#)

[Result Path - Y:\Mapping\Projects\65220171_USGS-TX_West_Texas\Admin\QA_OC\Lot9\DPH_8\Individual_13RFP050000_CS_02858_GRID.jp2](#)




0	0.060	0.600 (Meter)
0	0.197	1.969 (Feet)

A maximum vertical separation cutoff has been applied to this graphic for the purpose of masking out disruptive features that are not applicable for depicting sensor noise within individual swaths (e.g., trees, moving cars, etc.).

DPH-8 Report on Smooth Surface Precision (intraswath) - continued

[Data Source - Y:\Mapping\Projects\65220171_USGS-TX_West_Texas\Production\Final_Client_Deliverables\Lot9_utm13\point_cloud\Swaths](#)

[Result Path - Y:\Mapping\Projects\65220171_USGS-TX_West_Texas\Admin\OA_QC\Lot9\DPH_8\Individual_13RFN800625_CS_02668_GRID.jp2](#)

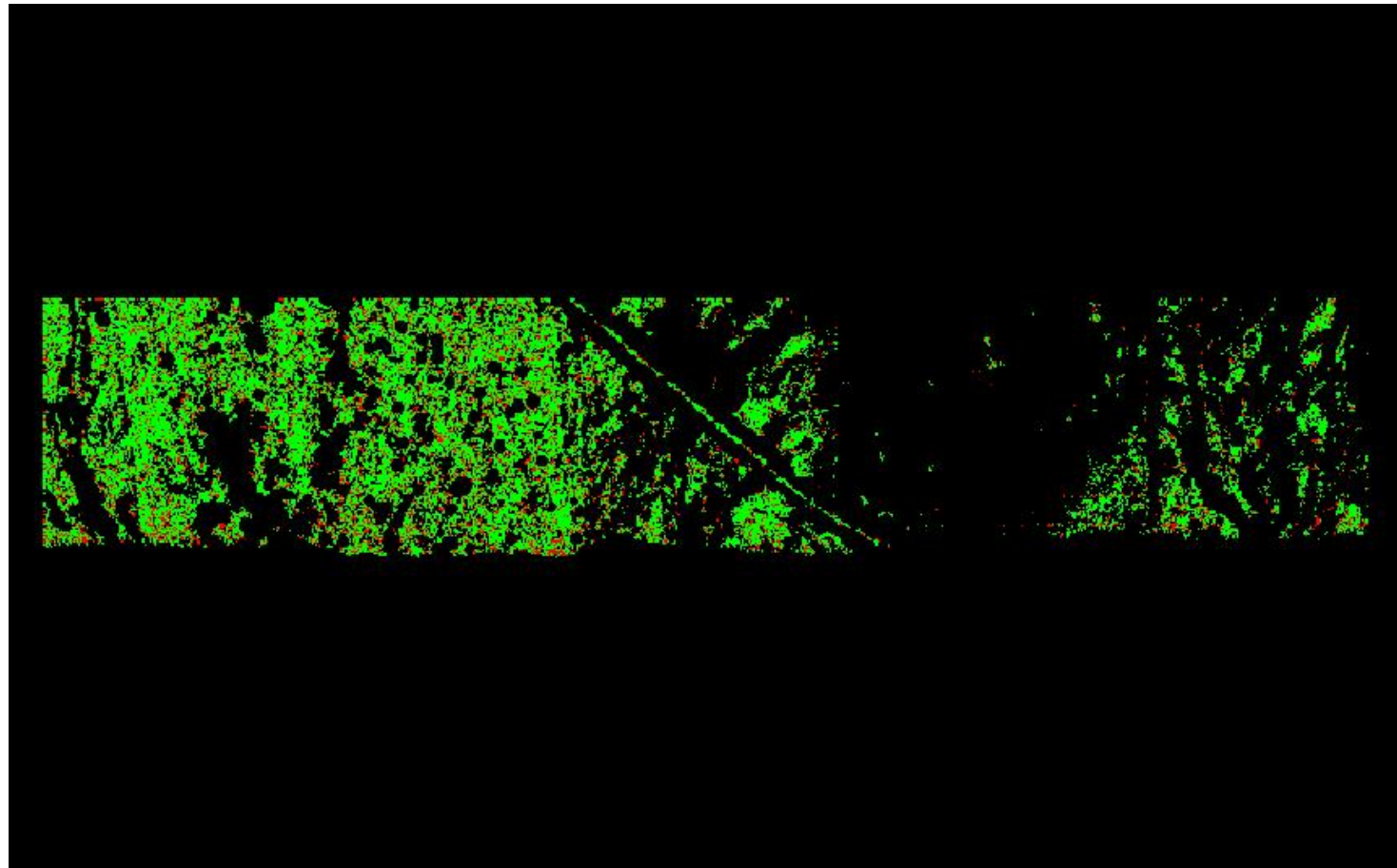


A maximum vertical separation cutoff has been applied to this graphic for the purpose of masking out disruptive features that are not applicable for depicting sensor noise within individual swaths (e.g., trees, moving cars, etc.).

DPH-8 Report on Smooth Surface Precision (intraswath) - continued

[Data Source - Y:\Mapping\Projects\65220171_USGS-TX_West_Texas\Production\Final_Client_Deliverables\Lot9_utm13\point_cloud\Swaths](#)

[Result Path - Y:\Mapping\Projects\65220171_USGS-TX_West_Texas\Admin\QA_OC\Lot9\DPH_8\Individual_13RFN770790_CS_02454_GRID.jp2](#)



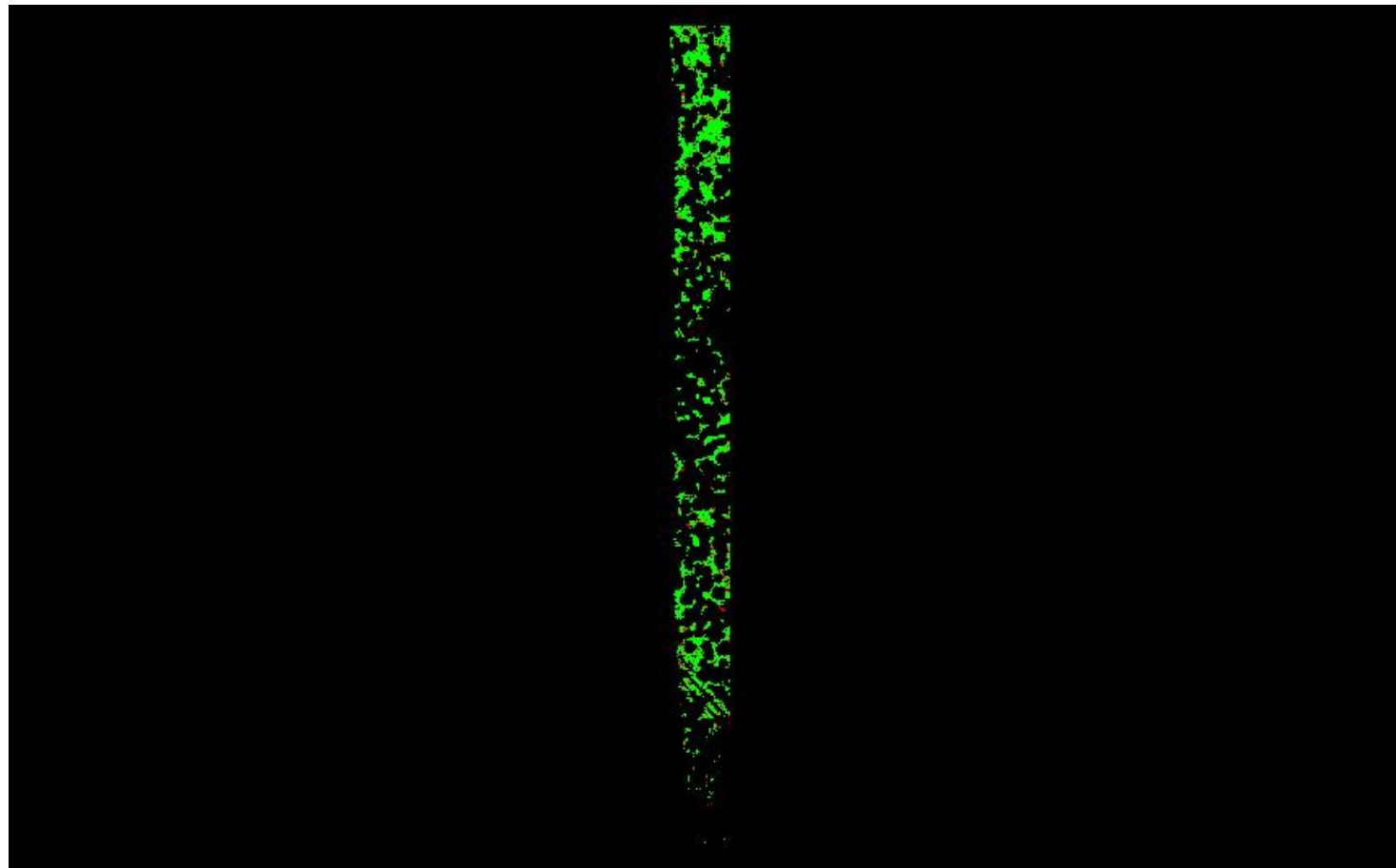
0	0.060	0.600 (Meter)
0	0.197	1.969 (Feet)

A maximum vertical separation cutoff has been applied to this graphic for the purpose of masking out disruptive features that are not applicable for depicting sensor noise within individual swaths (e.g., trees, moving cars, etc.).

DPH-8 Report on Smooth Surface Precision (intraswath) - continued

[Data Source - Y:\Mapping\Projects\65220171_USGS-TX_West_Texas\Production\Final_Client_Deliverables\Lot9_utm13\point_cloud\Swaths](#)

[Result Path - Y:\Mapping\Projects\65220171_USGS-TX_West_Texas\Admin\QA_OC\Lot9\DPH_8\Individual_13REP915945_CS_02688_GRID.jp2](#)




0	0.060	0.600 (Meter)
0	0.197	1.969 (Feet)

A maximum vertical separation cutoff has been applied to this graphic for the purpose of masking out disruptive features that are not applicable for depicting sensor noise within individual swaths (e.g., trees, moving cars, etc.).

DPH-8 Report on Smooth Surface Precision (intraswath) - continued

[Data Source - Y:\Mapping\Projects\65220171_USGS-TX_West_Texas\Production\Final_Client_Deliverables\Lot9_utm13\point_cloud\Swaths](#)

[Result Path - Y:\Mapping\Projects\65220171_USGS-TX_West_Texas\Admin\OA_QC\Lot9\DPH_8\Individual_13REN945940_CS_02511_GRID.jp2](#)




A maximum vertical separation cutoff has been applied to this graphic for the purpose of masking out disruptive features that are not applicable for depicting sensor noise within individual swaths (e.g., trees, moving cars, etc.).

DPH-8 Report on Smooth Surface Precision (intraswath) - continued

[Data Source - Y:\Mapping\Projects\65220171_USGS-TX_West_Texas\Production\Final_Client_Deliverables\Lot9_utm13\point_cloud\Swaths](#)

[Result Path - Y:\Mapping\Projects\65220171_USGS-TX_West_Texas\Admin\OA_QC\Lot9\DPH_8\Individual_13REP930525_CS_02688_GRID.jp2](#)



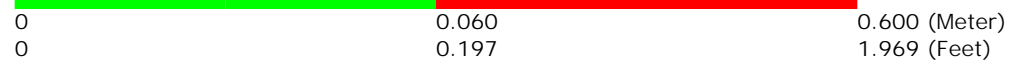

0	0.060	0.600 (Meter)
0	0.197	1.969 (Feet)

A maximum vertical separation cutoff has been applied to this graphic for the purpose of masking out disruptive features that are not applicable for depicting sensor noise within individual swaths (e.g., trees, moving cars, etc.).

DPH-8 Report on Smooth Surface Precision (intraswath) - continued

[Data Source - Y:\Mapping\Projects\65220171_USGS-TX_West_Texas\Production\Final_Client_Deliverables\Lot9_utm13\point_cloud\Swaths](#)

[Result Path - Y:\Mapping\Projects\65220171_USGS-TX_West_Texas\Admin\QA_QC\Lot9\DPH_8\Individual_13RFN215610_CS_02715_GRID.jp2](#)




A maximum vertical separation cutoff has been applied to this graphic for the purpose of masking out disruptive features that are not applicable for depicting sensor noise within individual swaths (e.g., trees, moving cars, etc.).

DPH-8 Report on Smooth Surface Precision (intraswath) - continued

[Data Source - Y:\Mapping\Projects\65220171_USGS-TX_West_Texas\Production\Final_Client_Deliverables\Lot9_utm13\point_cloud\Swaths](#)

[Result Path - Y:\Mapping\Projects\65220171_USGS-TX_West_Texas\Admin\QA_OC\Lot9\DPH_8\Individual_13RFP080870_CS_02614_GRID.jp2](#)



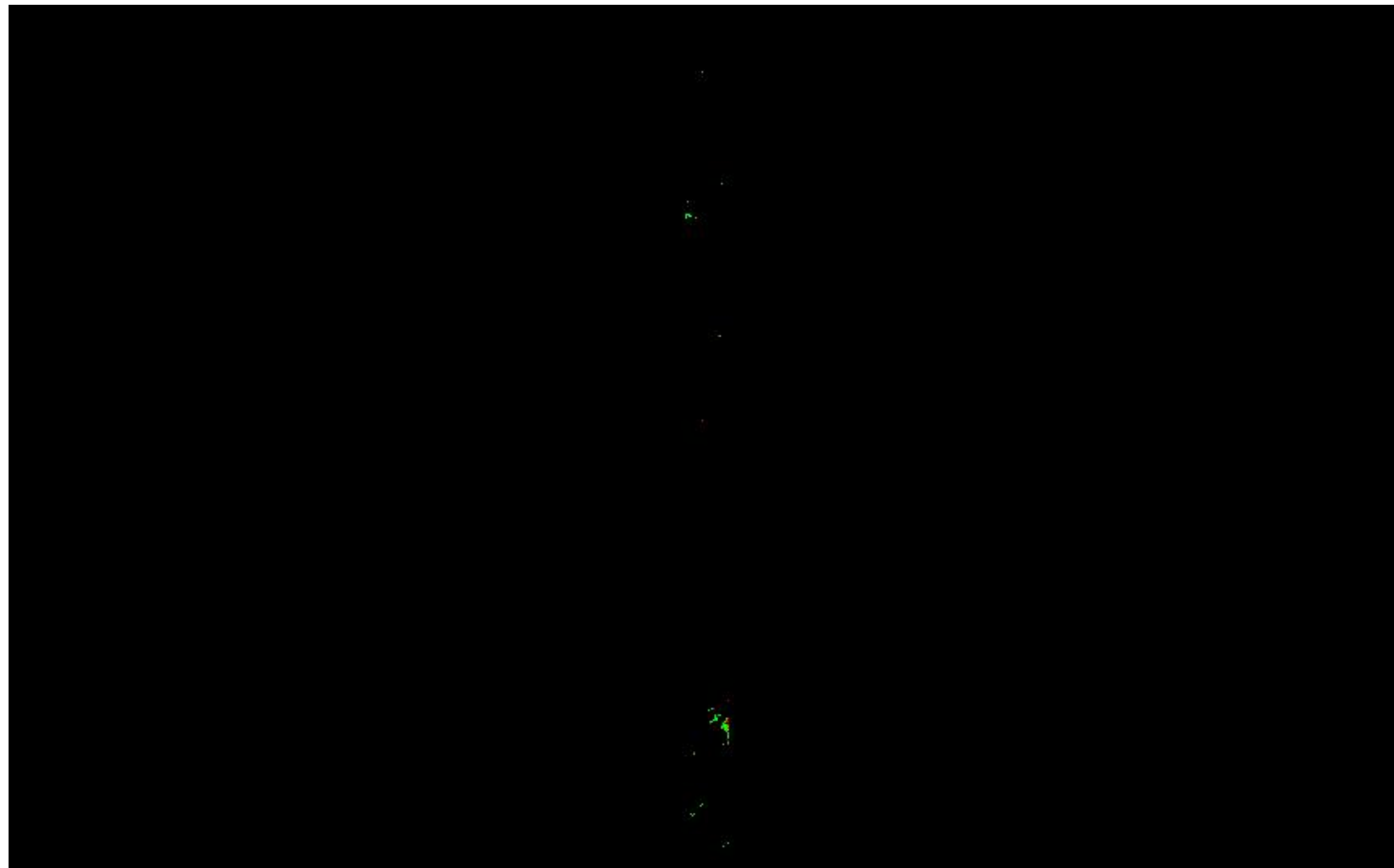
0	0.060	0.600 (Meter)
0	0.197	1.969 (Feet)

A maximum vertical separation cutoff has been applied to this graphic for the purpose of masking out disruptive features that are not applicable for depicting sensor noise within individual swaths (e.g., trees, moving cars, etc.).

DPH-8 Report on Smooth Surface Precision (intraswath) - continued

[Data Source - Y:\Mapping\Projects\65220171_USGS-TX_West_Texas\Production\Final_Client_Deliverables\Lot9_utm13\point_cloud\Swaths](#)

[Result Path - Y:\Mapping\Projects\65220171_USGS-TX_West_Texas\Admin\OA_QC\Lot9\DPH_8\Individual_13RFP335525_CS_02740_GRID.jp2](#)



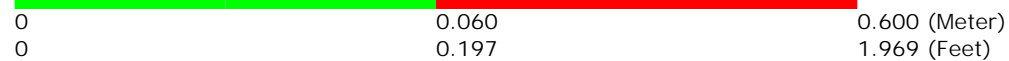
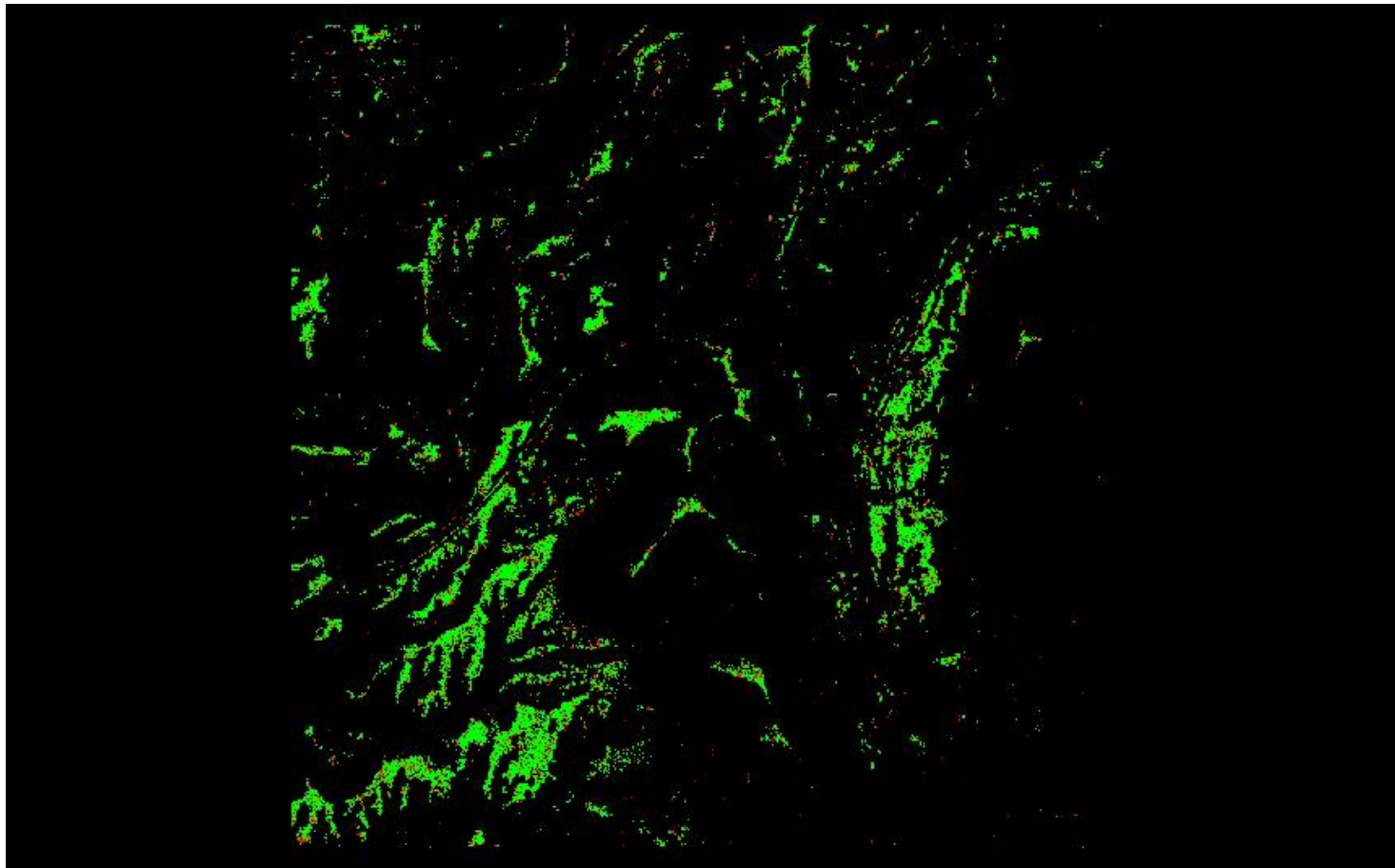
0	0.060	0.600 (Meter)
0	0.197	1.969 (Feet)

A maximum vertical separation cutoff has been applied to this graphic for the purpose of masking out disruptive features that are not applicable for depicting sensor noise within individual swaths (e.g., trees, moving cars, etc.).

DPH-8 Report on Smooth Surface Precision (intraswath) - continued

[Data Source - Y:\Mapping\Projects\65220171_USGS-TX_West_Texas\Production\Final_Client_Deliverables\Lot9_utm13\point_cloud\Swaths](#)

[Result Path - Y:\Mapping\Projects\65220171_USGS-TX_West_Texas\Admin\OA_OC\Lot9\DPH_8\Individual_13RFN470250_CS_02957_GRID.jp2](#)



A maximum vertical separation cutoff has been applied to this graphic for the purpose of masking out disruptive features that are not applicable for depicting sensor noise within individual swaths (e.g., trees, moving cars, etc.).

DPH-8 Report on Smooth Surface Precision (intraswath) - continued

[Data Source - Y:\Mapping\Projects\65220171_USGS-TX_West_Texas\Production\Final_Client_Deliverables\Lot9_utm13\point_cloud\Swaths](#)

[Result Path - Y:\Mapping\Projects\65220171_USGS-TX_West_Texas\Admin\OA_QC\Lot9\DPH_8\Individual_13REN705655_CS_02743_GRID.jp2](#)

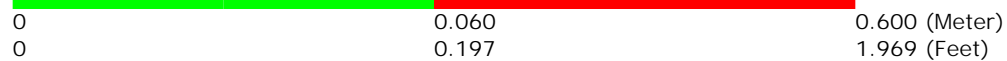
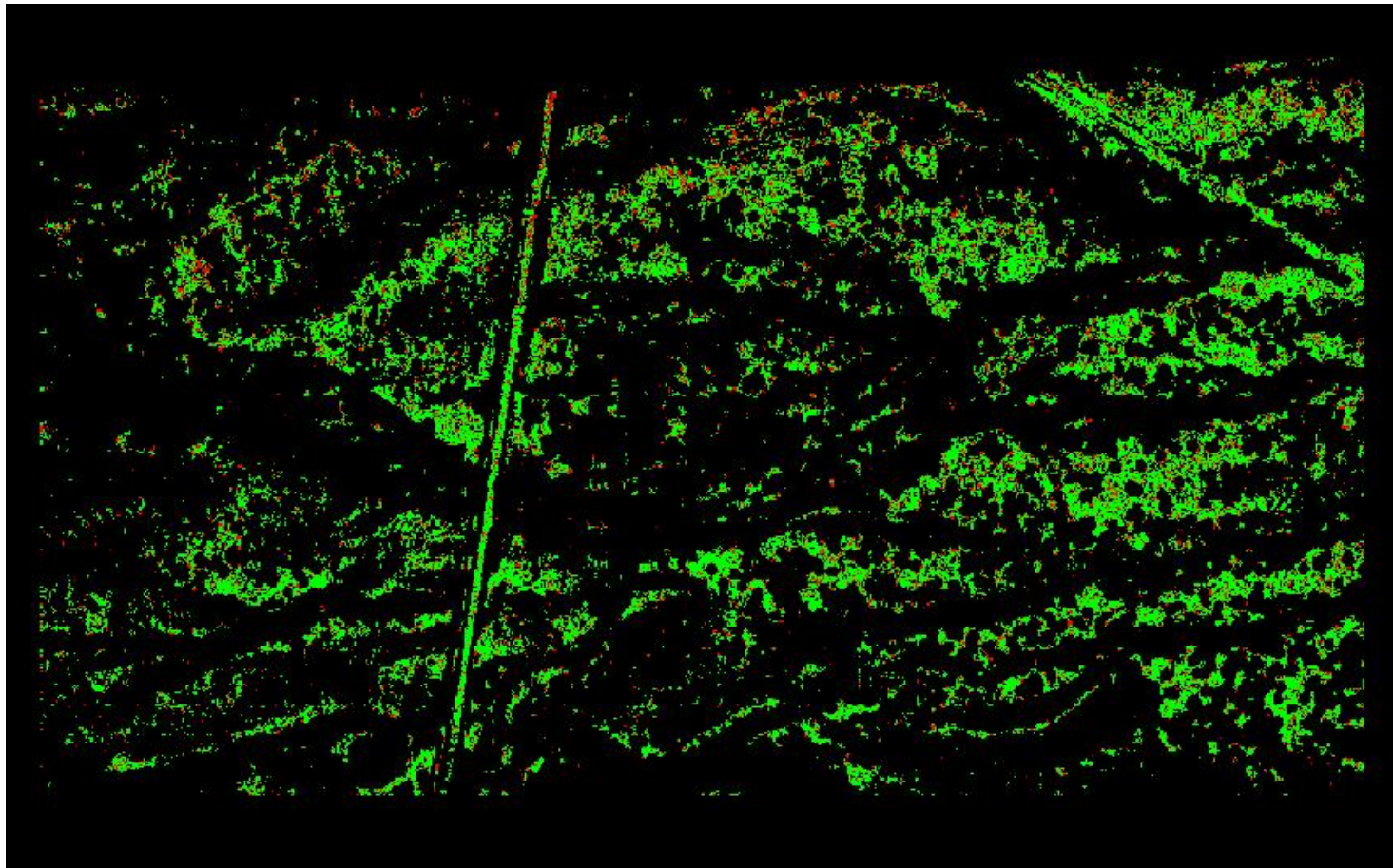


A maximum vertical separation cutoff has been applied to this graphic for the purpose of masking out disruptive features that are not applicable for depicting sensor noise within individual swaths (e.g., trees, moving cars, etc.).

DPH-8 Report on Smooth Surface Precision (intraswath) - continued

[Data Source - Y:\Mapping\Projects\65220171_USGS-TX_West_Texas\Production\Final_Client_Deliverables\Lot9_utm13\point_cloud\Swaths](#)

[Result Path - Y:\Mapping\Projects\65220171_USGS-TX_West_Texas\Admin\OA_QC\Lot9\DPH_8\Individual_13RFN770850_CS_02334_GRID.jp2](#)




A maximum vertical separation cutoff has been applied to this graphic for the purpose of masking out disruptive features that are not applicable for depicting sensor noise within individual swaths (e.g., trees, moving cars, etc.).

DPH-8 Report on Smooth Surface Precision (intraswath) - continued

[Data Source - Y:\Mapping\Projects\65220171_USGS-TX_West_Texas\Production\Final_Client_Deliverables\Lot9_utm13\point_cloud\Swaths](#)

[Result Path - Y:\Mapping\Projects\65220171_USGS-TX_West_Texas\Admin\OA_QC\Lot9\DPH_8\Individual_13RFO515005_CS_02070_GRID.jp2](#)




A maximum vertical separation cutoff has been applied to this graphic for the purpose of masking out disruptive features that are not applicable for depicting sensor noise within individual swaths (e.g., trees, moving cars, etc.).

DPH-8 Report on Smooth Surface Precision (intraswath) - continued

[Data Source - Y:\Mapping\Projects\65220171_USGS-TX_West_Texas\Production\Final_Client_Deliverables\Lot9_utm13\point_cloud\Swaths](#)

[Result Path - Y:\Mapping\Projects\65220171_USGS-TX_West_Texas\Admin\OA_QC\Lot9\DPH_8\Individual_13RFP215615_CS_02634_GRID.jp2](#)




0	0.060	0.600 (Meter)
0	0.197	1.969 (Feet)

A maximum vertical separation cutoff has been applied to this graphic for the purpose of masking out disruptive features that are not applicable for depicting sensor noise within individual swaths (e.g., trees, moving cars, etc.).

DPH-8 Report on Smooth Surface Precision (intraswath) - continued

[Data Source - Y:\Mapping\Projects\65220171_USGS-TX_West_Texas\Production\Final_Client_Deliverables\Lot9_utm13\point_cloud\Swaths](#)

[Result Path - Y:\Mapping\Projects\65220171_USGS-TX_West_Texas\Admin\QA_OC\Lot9\DPH_8\Individual_13RFP065495_CS_02370_GRID.jp2](#)

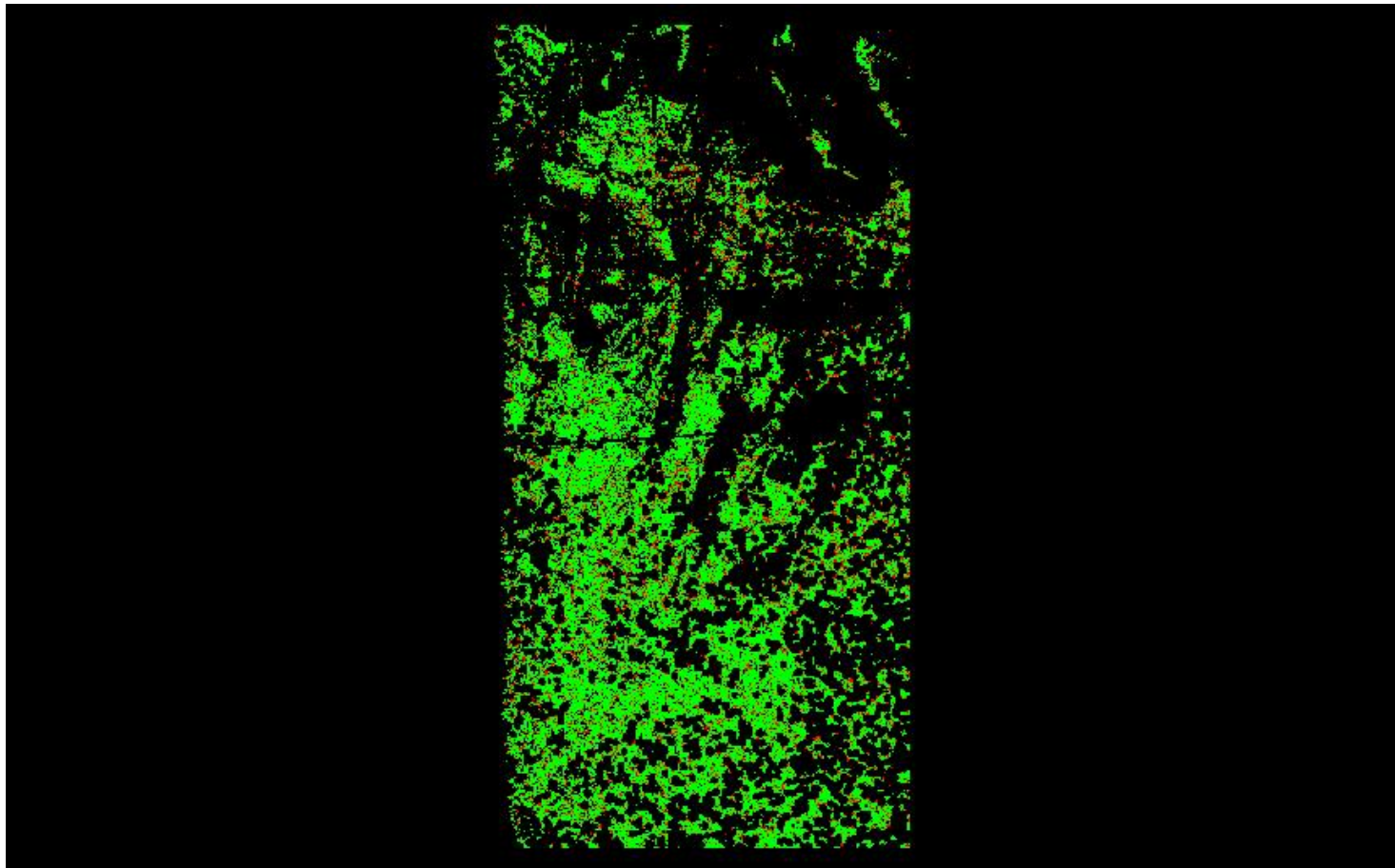


A maximum vertical separation cutoff has been applied to this graphic for the purpose of masking out disruptive features that are not applicable for depicting sensor noise within individual swaths (e.g., trees, moving cars, etc.).

DPH-8 Report on Smooth Surface Precision (intraswath) - continued

[Data Source - Y:\Mapping\Projects\65220171_USGS-TX_West_Texas\Production\Final_Client_Deliverables\Lot9_utm13\point_cloud\Swaths](#)

[Result Path - Y:\Mapping\Projects\65220171_USGS-TX_West_Texas\Admin\OA_QC\Lot9\DPH_8\Individual_13RFP365090_CS_02695_GRID.jp2](#)




0	0.060	0.600 (Meter)
0	0.197	1.969 (Feet)

A maximum vertical separation cutoff has been applied to this graphic for the purpose of masking out disruptive features that are not applicable for depicting sensor noise within individual swaths (e.g., trees, moving cars, etc.).

DPH-8 Report on Smooth Surface Precision (intraswath) - continued

[Data Source - Y:\Mapping\Projects\65220171_USGS-TX_West_Texas\Production\Final_Client_Deliverables\Lot9_utm13\point_cloud\Swaths](#)

[Result Path - Y:\Mapping\Projects\65220171_USGS-TX_West_Texas\Admin\OA_QC\Lot9\DPH_8\Individual_13RFP065390_CS_02893_GRID.jp2](#)

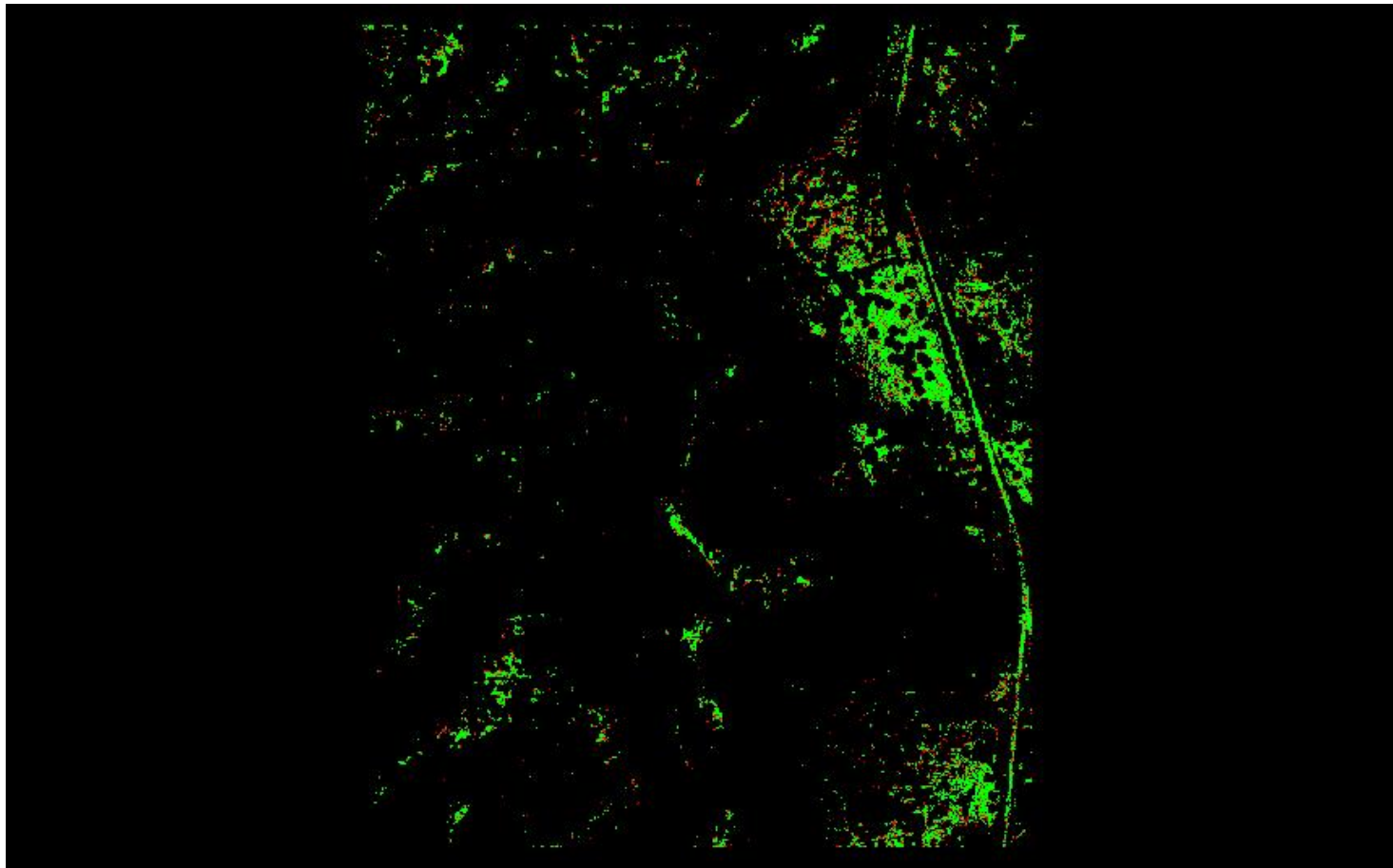


A maximum vertical separation cutoff has been applied to this graphic for the purpose of masking out disruptive features that are not applicable for depicting sensor noise within individual swaths (e.g., trees, moving cars, etc.).

DPH-8 Report on Smooth Surface Precision (intraswath) - continued

[Data Source - Y:\Mapping\Projects\65220171_USGS-TX_West_Texas\Production\Final_Client_Deliverables\Lot9_utm13\point_cloud\Swaths](#)

[Result Path - Y:\Mapping\Projects\65220171_USGS-TX_West_Texas\Admin\OA_QC\Lot9\DPH_8\Individual_13RFP365450_CS_02695_GRID.jp2](#)



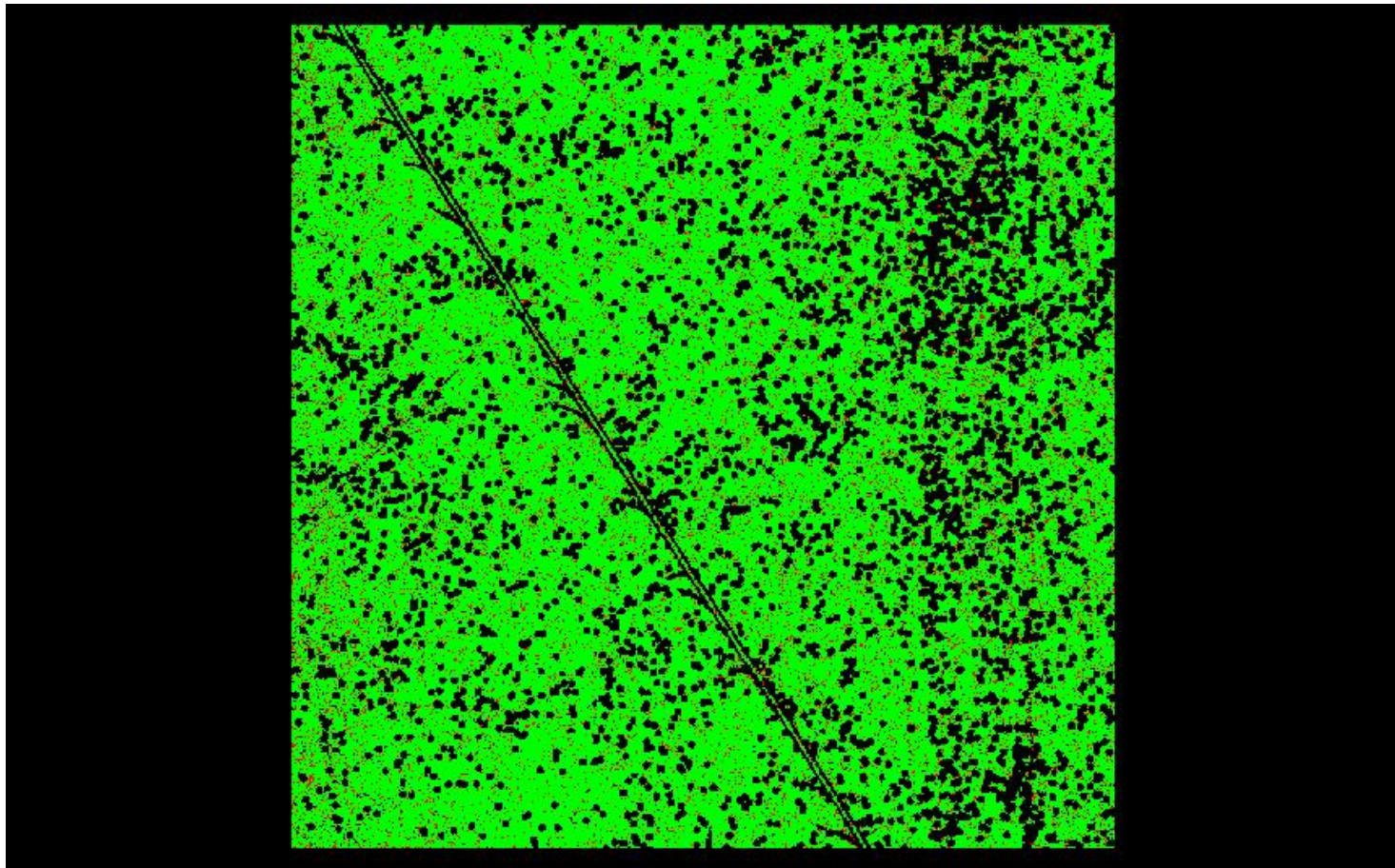
0	0.060	0.600 (Meter)
0	0.197	1.969 (Feet)

A maximum vertical separation cutoff has been applied to this graphic for the purpose of masking out disruptive features that are not applicable for depicting sensor noise within individual swaths (e.g., trees, moving cars, etc.).

DPH-8 Report on Smooth Surface Precision (intraswath) - continued

[Data Source - Y:\Mapping\Projects\65220171_USGS-TX_West_Texas\Production\Final_Client_Deliverables\Lot9_utm13\point_cloud\Swaths](#)

[Result Path - Y:\Mapping\Projects\65220171_USGS-TX_West_Texas\Admin\QA_OC\Lot9\DPH_8\Individual_13RFP065375_CS_02893_GRID.jp2](#)

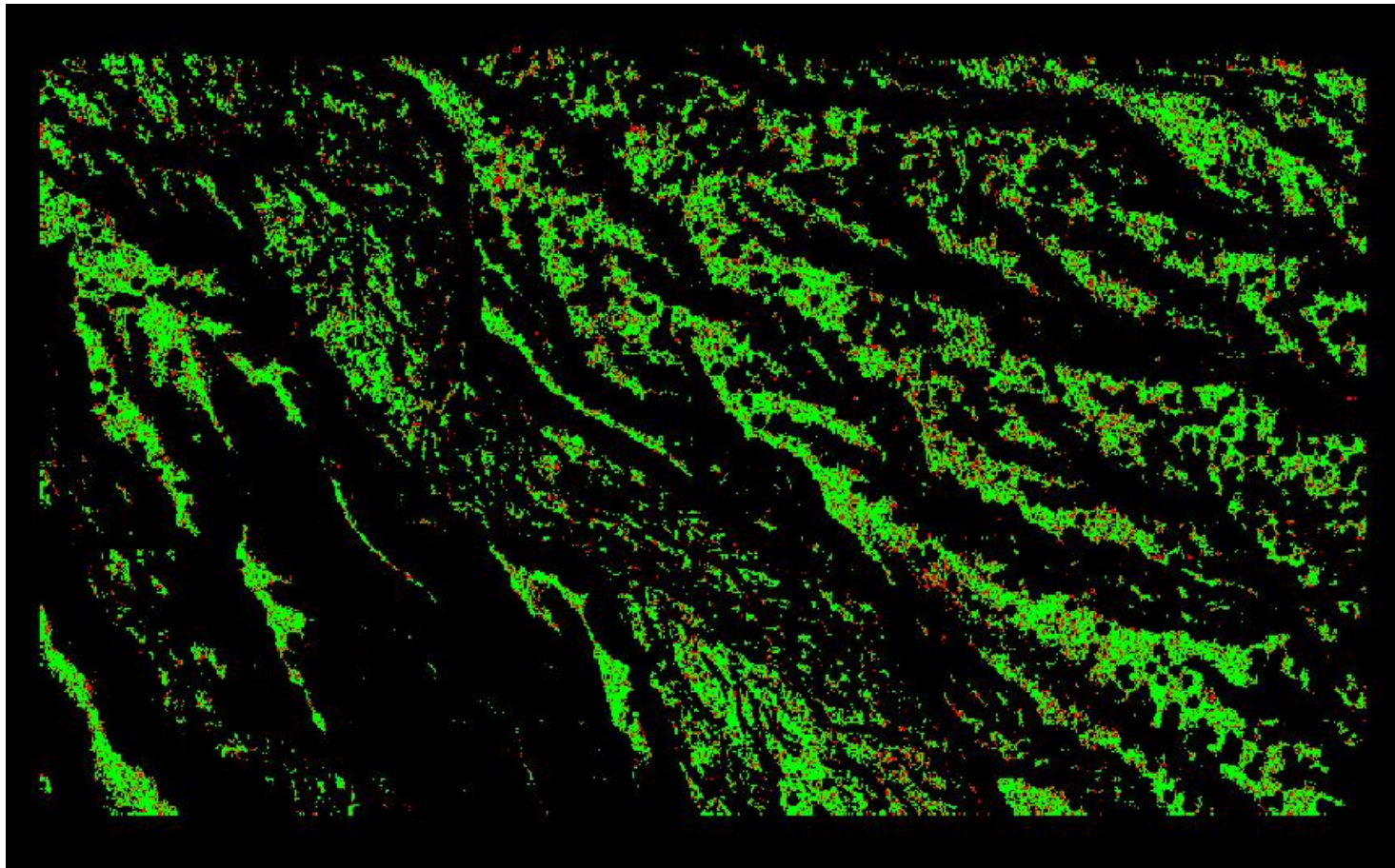


A maximum vertical separation cutoff has been applied to this graphic for the purpose of masking out disruptive features that are not applicable for depicting sensor noise within individual swaths (e.g., trees, moving cars, etc.).

DPH-8 Report on Smooth Surface Precision (intraswath) - continued

[Data Source - Y:\Mapping\Projects\65220171_USGS-TX_West_Texas\Production\Final_Client_Deliverables\Lot9_utm13\point_cloud\Swaths](#)

[Result Path - Y:\Mapping\Projects\65220171_USGS-TX_West_Texas\Admin\OA_QC\Lot9\DPH_8\Individual_13RFN845355_CS_02676_GRID.jp2](#)

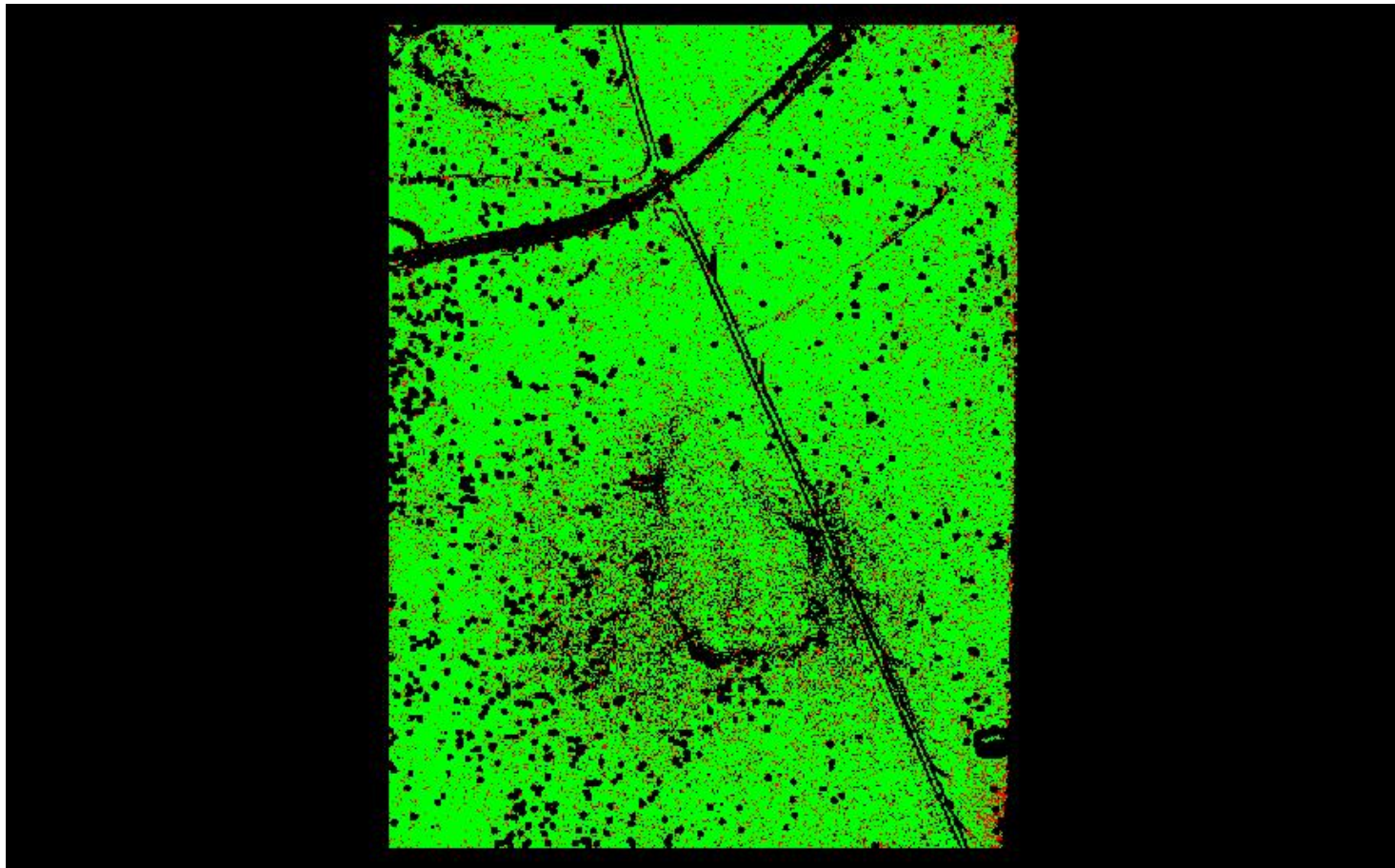


A maximum vertical separation cutoff has been applied to this graphic for the purpose of masking out disruptive features that are not applicable for depicting sensor noise within individual swaths (e.g., trees, moving cars, etc.).

DPH-8 Report on Smooth Surface Precision (intraswath) - continued

[Data Source - Y:\Mapping\Projects\65220171_USGS-TX_West_Texas\Production\Final_Client_Deliverables\Lot9_utm13\point_cloud\Swaths](#)

[Result Path - Y:\Mapping\Projects\65220171_USGS-TX_West_Texas\Admin\QA_OC\Lot9\DPH_8\Individual_13RFP035420_CS_02818_GRID.jp2](#)

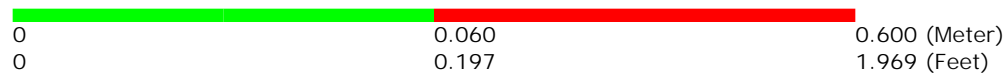
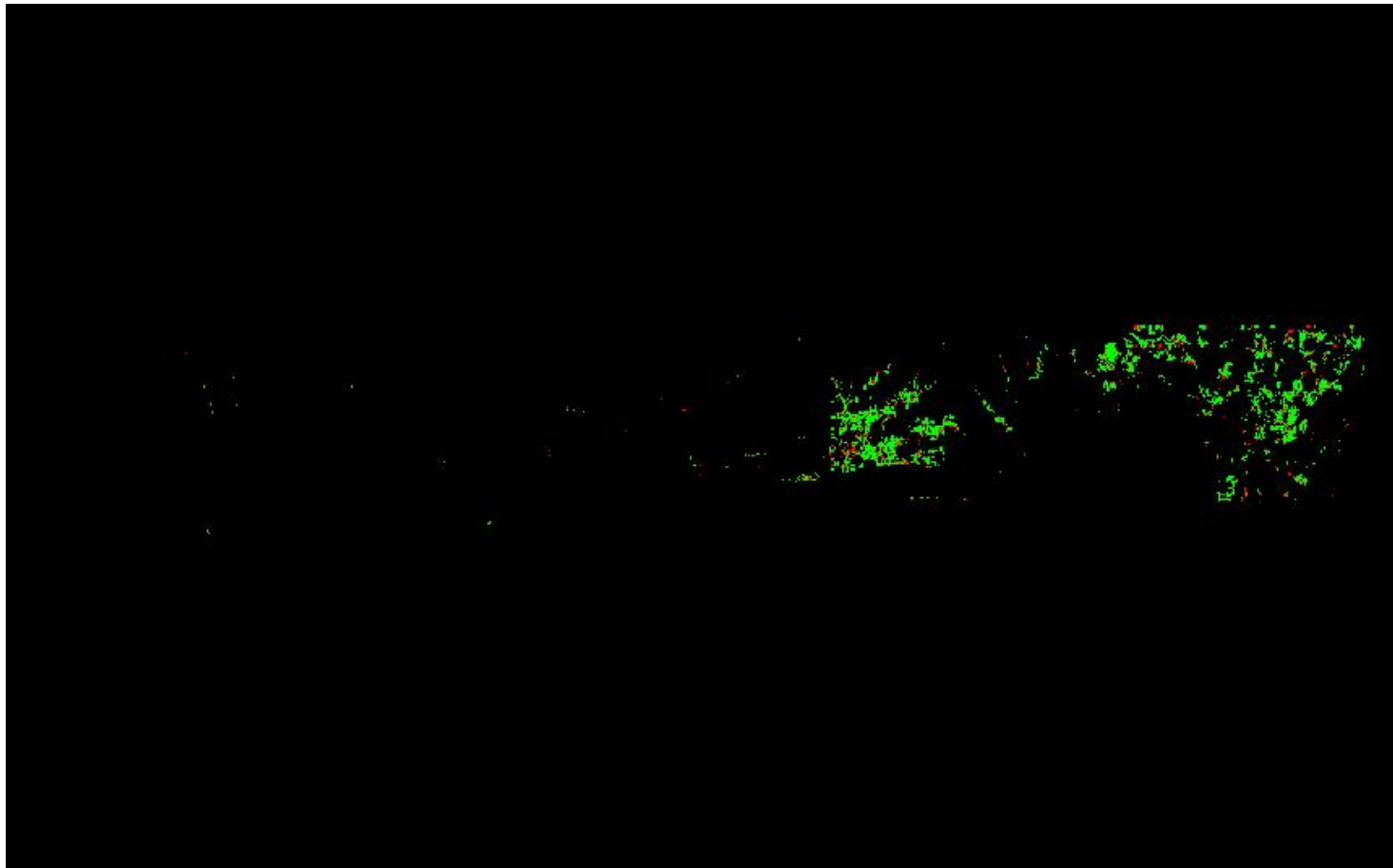


A maximum vertical separation cutoff has been applied to this graphic for the purpose of masking out disruptive features that are not applicable for depicting sensor noise within individual swaths (e.g., trees, moving cars, etc.).

DPH-8 Report on Smooth Surface Precision (intraswath) - continued

[Data Source - Y:\Mapping\Projects\65220171_USGS-TX_West_Texas\Production\Final_Client_Deliverables\Lot9_utm13\point_cloud\Swaths](#)

[Result Path - Y:\Mapping\Projects\65220171_USGS-TX_West_Texas\Admin\OA_QC\Lot9\DPH_8\Individual_13RFN215610_CS_02620_GRID.jp2](#)

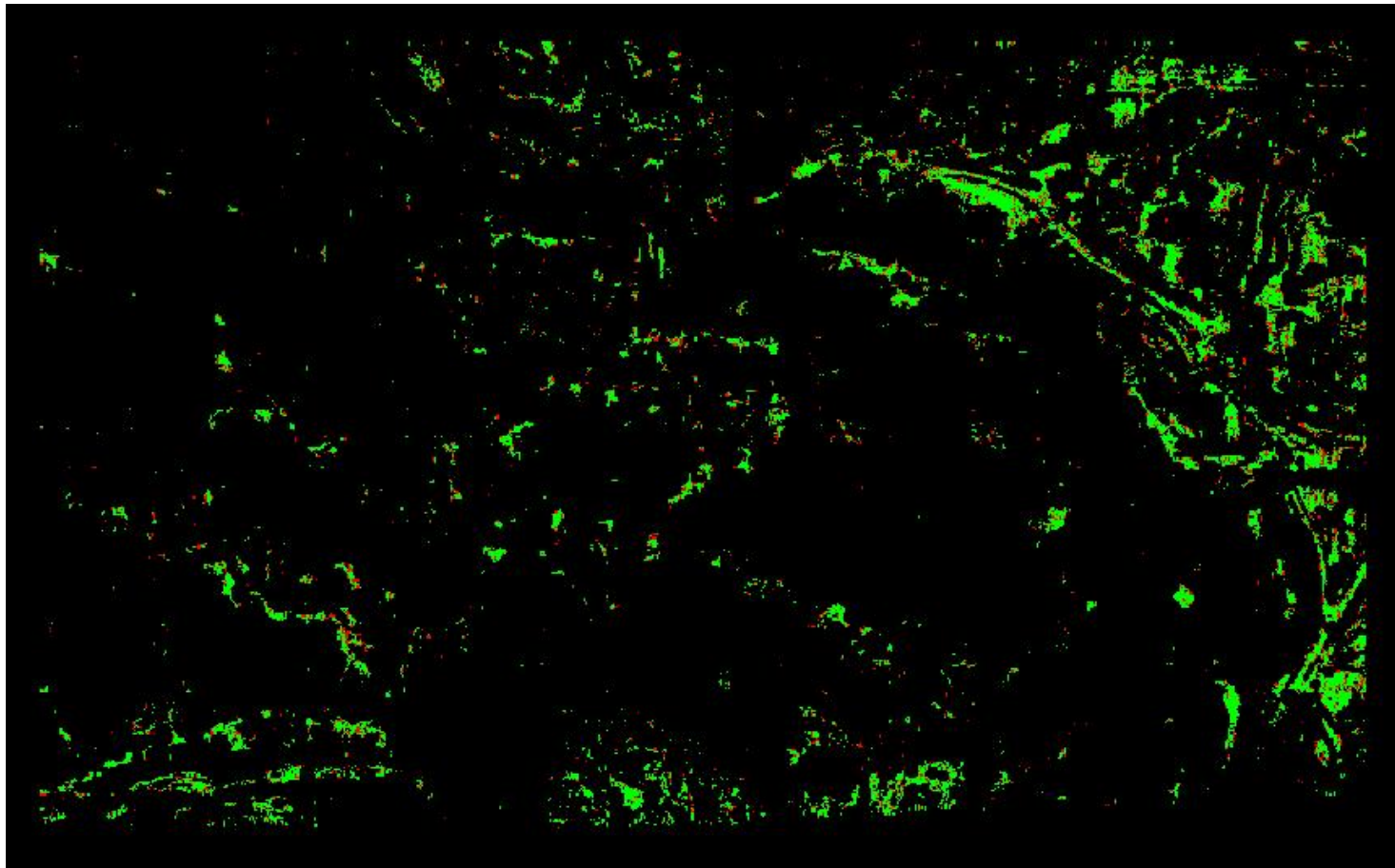


A maximum vertical separation cutoff has been applied to this graphic for the purpose of masking out disruptive features that are not applicable for depicting sensor noise within individual swaths (e.g., trees, moving cars, etc.).

DPH-8 Report on Smooth Surface Precision (intraswath) - continued

[Data Source - Y:\Mapping\Projects\65220171_USGS-TX_West_Texas\Production\Final_Client_Deliverables\Lot9_utm13\point_cloud\Swaths](#)

[Result Path - Y:\Mapping\Projects\65220171_USGS-TX_West_Texas\Admin\OA_QC\Lot9\DPH_8\Individual_13RFN335430_CS_02805_GRID.jp2](#)

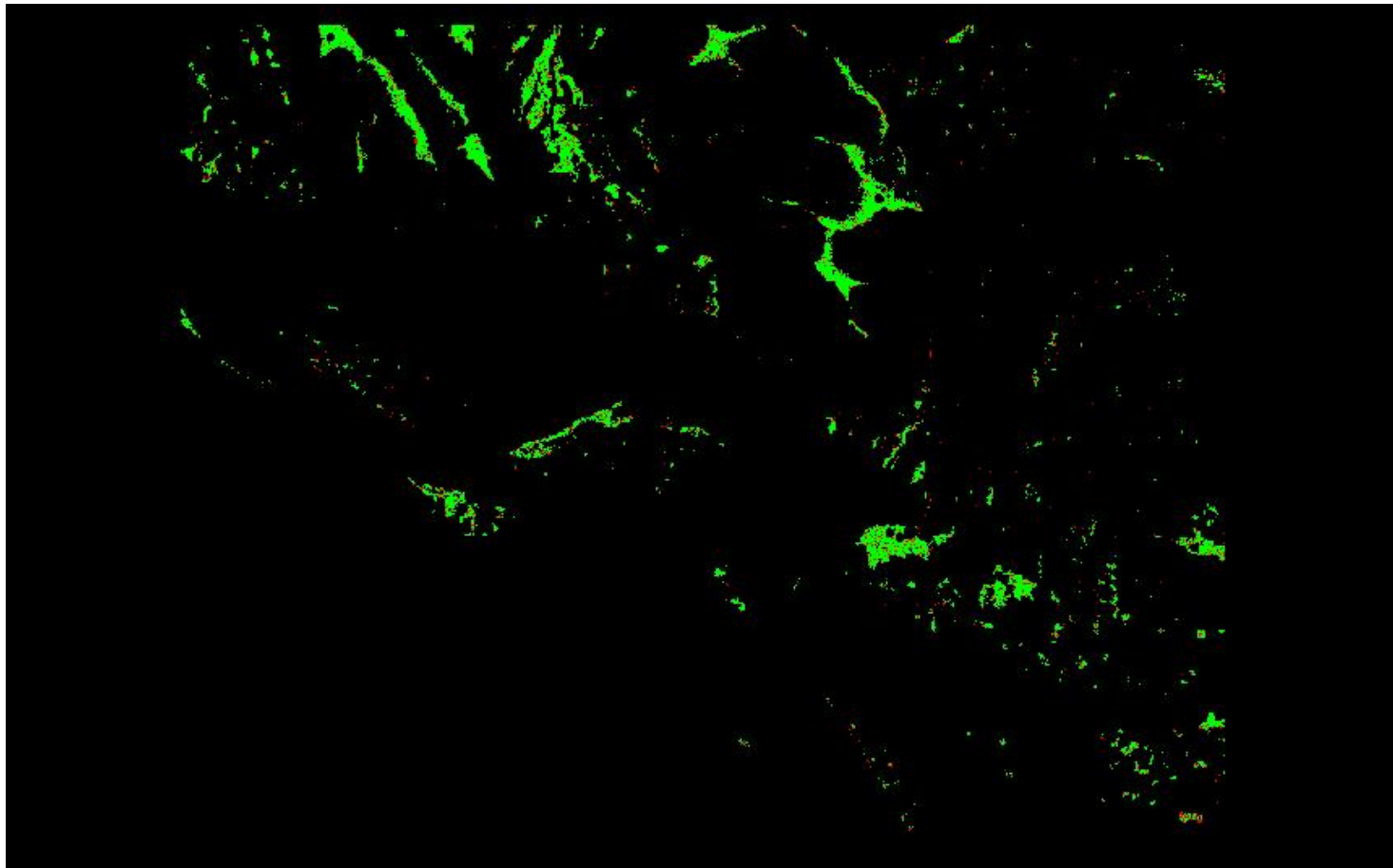


A maximum vertical separation cutoff has been applied to this graphic for the purpose of masking out disruptive features that are not applicable for depicting sensor noise within individual swaths (e.g., trees, moving cars, etc.).

DPH-8 Report on Smooth Surface Precision (intraswath) - continued

[Data Source - Y:\Mapping\Projects\65220171_USGS-TX_West_Texas\Production\Final_Client_Deliverables\Lot9_utm13\point_cloud\Swaths](#)

[Result Path - Y:\Mapping\Projects\65220171_USGS-TX_West_Texas\Admin\OA_OC\Lot9\DPH_8\Individual_13RFN515145_CS_02520_GRID.jp2](#)



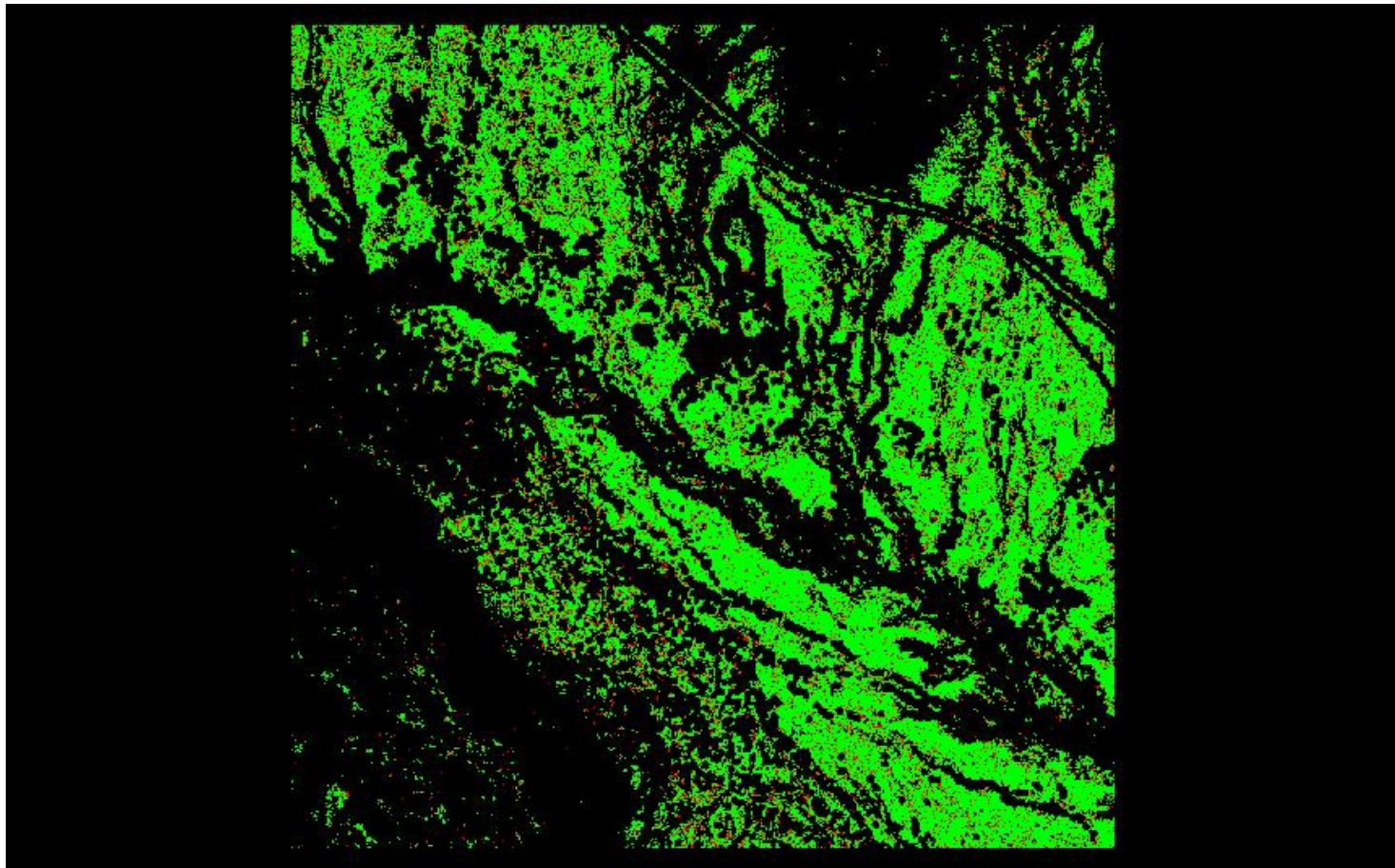
0	0.060	0.600 (Meter)
0	0.197	1.969 (Feet)

A maximum vertical separation cutoff has been applied to this graphic for the purpose of masking out disruptive features that are not applicable for depicting sensor noise within individual swaths (e.g., trees, moving cars, etc.).

DPH-8 Report on Smooth Surface Precision (intraswath) - continued

[Data Source - Y:\Mapping\Projects\65220171_USGS-TX_West_Texas\Production\Final_Client_Deliverables\Lot9_utm13\point_cloud\Swaths](#)

[Result Path - Y:\Mapping\Projects\65220171_USGS-TX_West_Texas\Admin\OA_QC\Lot9\DPH_8\Individual_13RFN770790_CS_02512_GRID.jp2](#)




A maximum vertical separation cutoff has been applied to this graphic for the purpose of masking out disruptive features that are not applicable for depicting sensor noise within individual swaths (e.g., trees, moving cars, etc.).

DPH-8 Report on Smooth Surface Precision (intraswath) - continued

[Data Source - Y:\Mapping\Projects\65220171_USGS-TX_West_Texas\Production\Final_Client_Deliverables\Lot9_utm13\point_cloud\Swaths](#)

[Result Path - Y:\Mapping\Projects\65220171_USGS-TX_West_Texas\Admin\QA_OC\Lot9\DPH_8\Individual_13REP930285_CS_02117_GRID.jp2](#)




0	0.060	0.600 (Meter)
0	0.197	1.969 (Feet)

A maximum vertical separation cutoff has been applied to this graphic for the purpose of masking out disruptive features that are not applicable for depicting sensor noise within individual swaths (e.g., trees, moving cars, etc.).

DPH-8 Report on Smooth Surface Precision (intraswath) - continued

[Data Source - Y:\Mapping\Projects\65220171_USGS-TX_West_Texas\Production\Final_Client_Deliverables\Lot9_utm13\point_cloud\Swaths](#)

[Result Path - Y:\Mapping\Projects\65220171_USGS-TX_West_Texas\Admin\OA_QC\Lot9\DPH_8\Individual_13RFN455745_CS_02714_GRID.jp2](#)

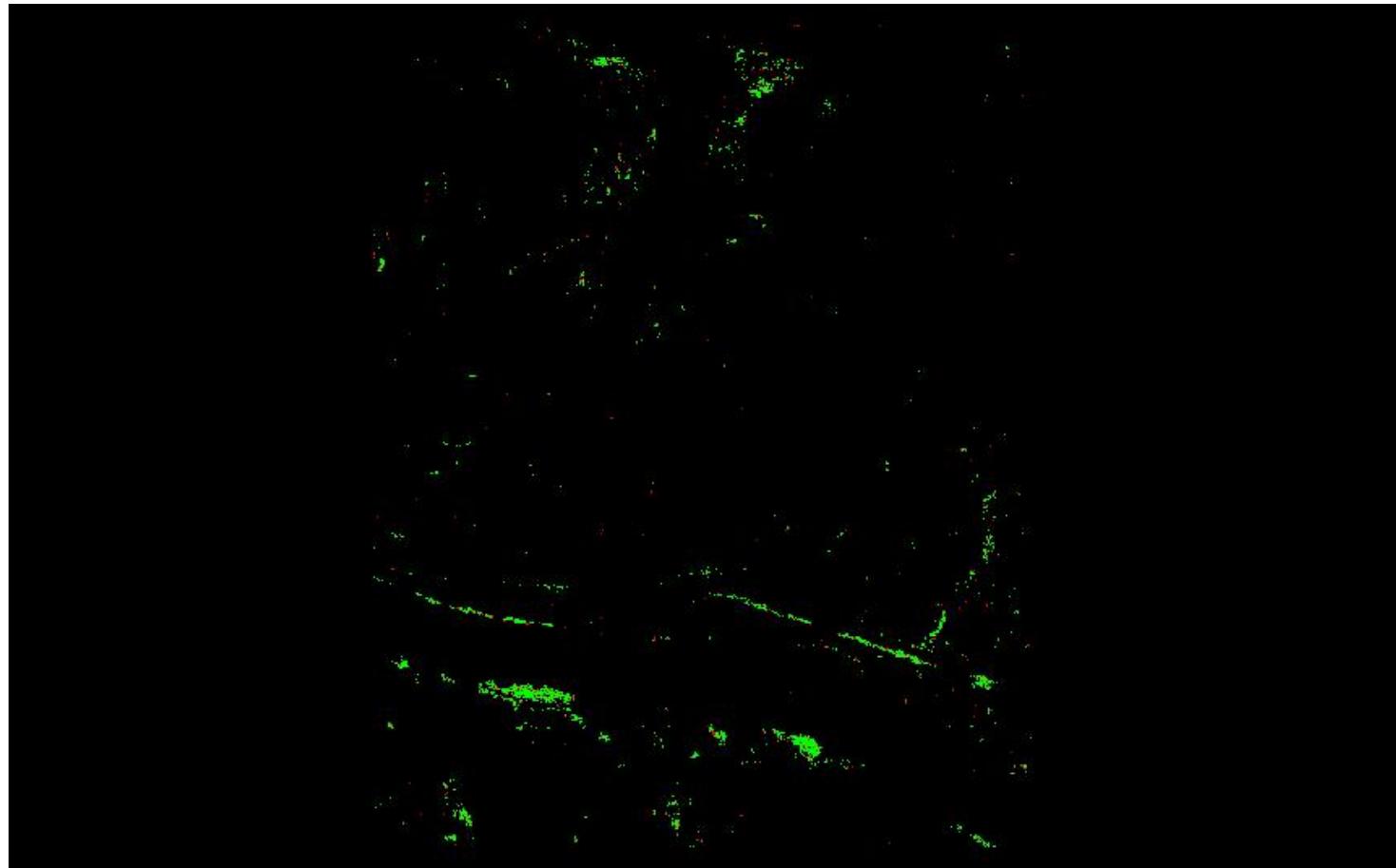


A maximum vertical separation cutoff has been applied to this graphic for the purpose of masking out disruptive features that are not applicable for depicting sensor noise within individual swaths (e.g., trees, moving cars, etc.).

DPH-8 Report on Smooth Surface Precision (intraswath) - continued

[Data Source - Y:\Mapping\Projects\65220171_USGS-TX_West_Texas\Production\Final_Client_Deliverables\Lot9_utm13\point_cloud\Swaths](#)

[Result Path - Y:\Mapping\Projects\65220171_USGS-TX_West_Texas\Admin\QA_OC\Lot9\DPH_8\Individual_13REN930445_CS_02117_GRID.jp2](#)




0	0.060	0.600 (Meter)
0	0.197	1.969 (Feet)

A maximum vertical separation cutoff has been applied to this graphic for the purpose of masking out disruptive features that are not applicable for depicting sensor noise within individual swaths (e.g., trees, moving cars, etc.).

DPH-8 Report on Smooth Surface Precision (intraswath) - continued

[Data Source - Y:\Mapping\Projects\65220171_USGS-TX_West_Texas\Production\Final_Client_Deliverables\Lot9_utm13\point_cloud\Swaths](#)

[Result Path - Y:\Mapping\Projects\65220171_USGS-TX_West_Texas\Admin\QA_OC\Lot9\DPH_8\Individual_13RFN410670_CS_02513_GRID.jp2](#)

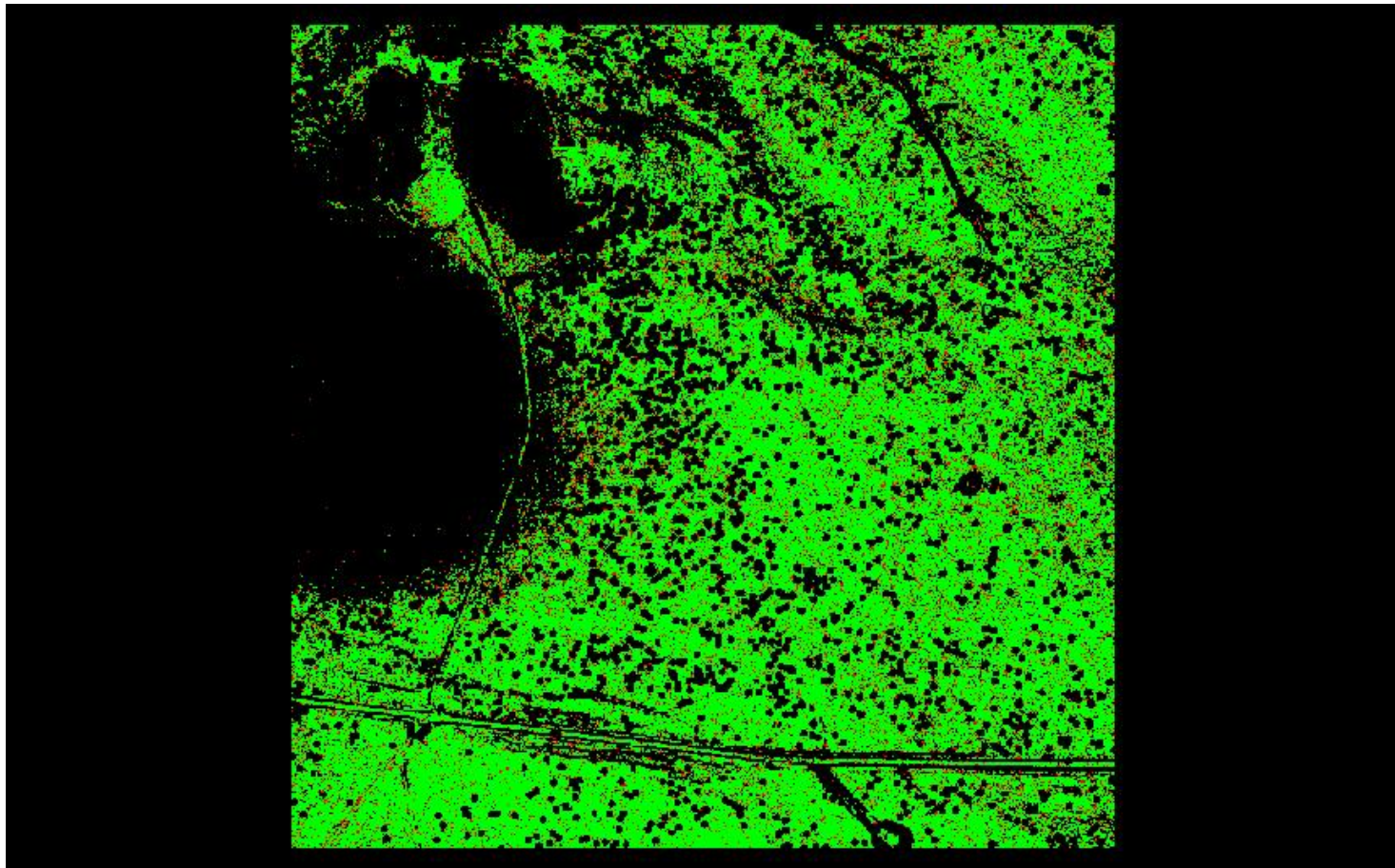


A maximum vertical separation cutoff has been applied to this graphic for the purpose of masking out disruptive features that are not applicable for depicting sensor noise within individual swaths (e.g., trees, moving cars, etc.).

DPH-8 Report on Smooth Surface Precision (intraswath) - continued

[Data Source - Y:\Mapping\Projects\65220171_USGS-TX_West_Texas\Production\Final_Client_Deliverables\Lot9_utm13\point_cloud\Swaths](#)

[Result Path - Y:\Mapping\Projects\65220171_USGS-TX_West_Texas\Admin\OA_QC\Lot9\DPH_8\Individual_13REP900780_CS_02592_GRID.jp2](#)



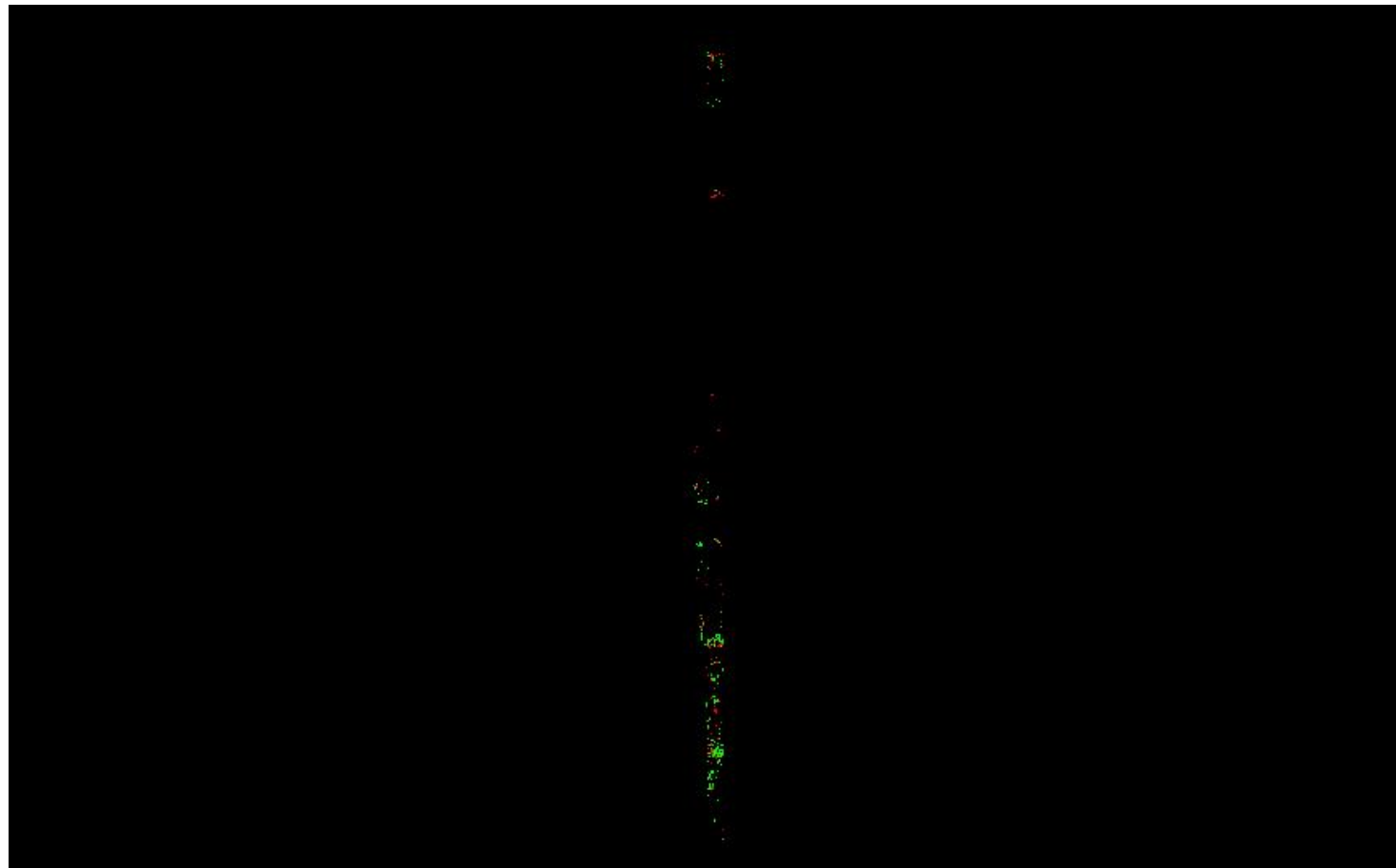
0	0.060	0.600 (Meter)
0	0.197	1.969 (Feet)

A maximum vertical separation cutoff has been applied to this graphic for the purpose of masking out disruptive features that are not applicable for depicting sensor noise within individual swaths (e.g., trees, moving cars, etc.).

DPH-8 Report on Smooth Surface Precision (intraswath) - continued

[Data Source - Y:\Mapping\Projects\65220171_USGS-TX_West_Texas\Production\Final_Client_Deliverables\Lot9_utm13\point_cloud\Swaths](#)

[Result Path - Y:\Mapping\Projects\65220171_USGS-TX_West_Texas\Admin\QA_OC\Lot9\DPH_8\Individual_13REN870625_CS_02251_GRID.jp2](#)




0	0.060	0.600 (Meter)
0	0.197	1.969 (Feet)

A maximum vertical separation cutoff has been applied to this graphic for the purpose of masking out disruptive features that are not applicable for depicting sensor noise within individual swaths (e.g., trees, moving cars, etc.).

DPH-8 Report on Smooth Surface Precision (intraswath) - continued

[Data Source - Y:\Mapping\Projects\65220171_USGS-TX_West_Texas\Production\Final_Client_Deliverables\Lot9_utm13\point_cloud\Swaths](#)

[Result Path - Y:\Mapping\Projects\65220171_USGS-TX_West_Texas\Admin\OA_QC\Lot9\DPH_8\Individual_13RFP365090_CS_02740_GRID.jp2](#)




A maximum vertical separation cutoff has been applied to this graphic for the purpose of masking out disruptive features that are not applicable for depicting sensor noise within individual swaths (e.g., trees, moving cars, etc.).

DPH-8 Report on Smooth Surface Precision (intraswath) - continued

[Data Source - Y:\Mapping\Projects\65220171_USGS-TX_West_Texas\Production\Final_Client_Deliverables\Lot9_utm13\point_cloud\Swaths](#)

[Result Path - Y:\Mapping\Projects\65220171_USGS-TX_West_Texas\Admin\OA_QC\Lot9\DPH_8\Individual_13RFP125480_CS_02895_GRID.jp2](#)

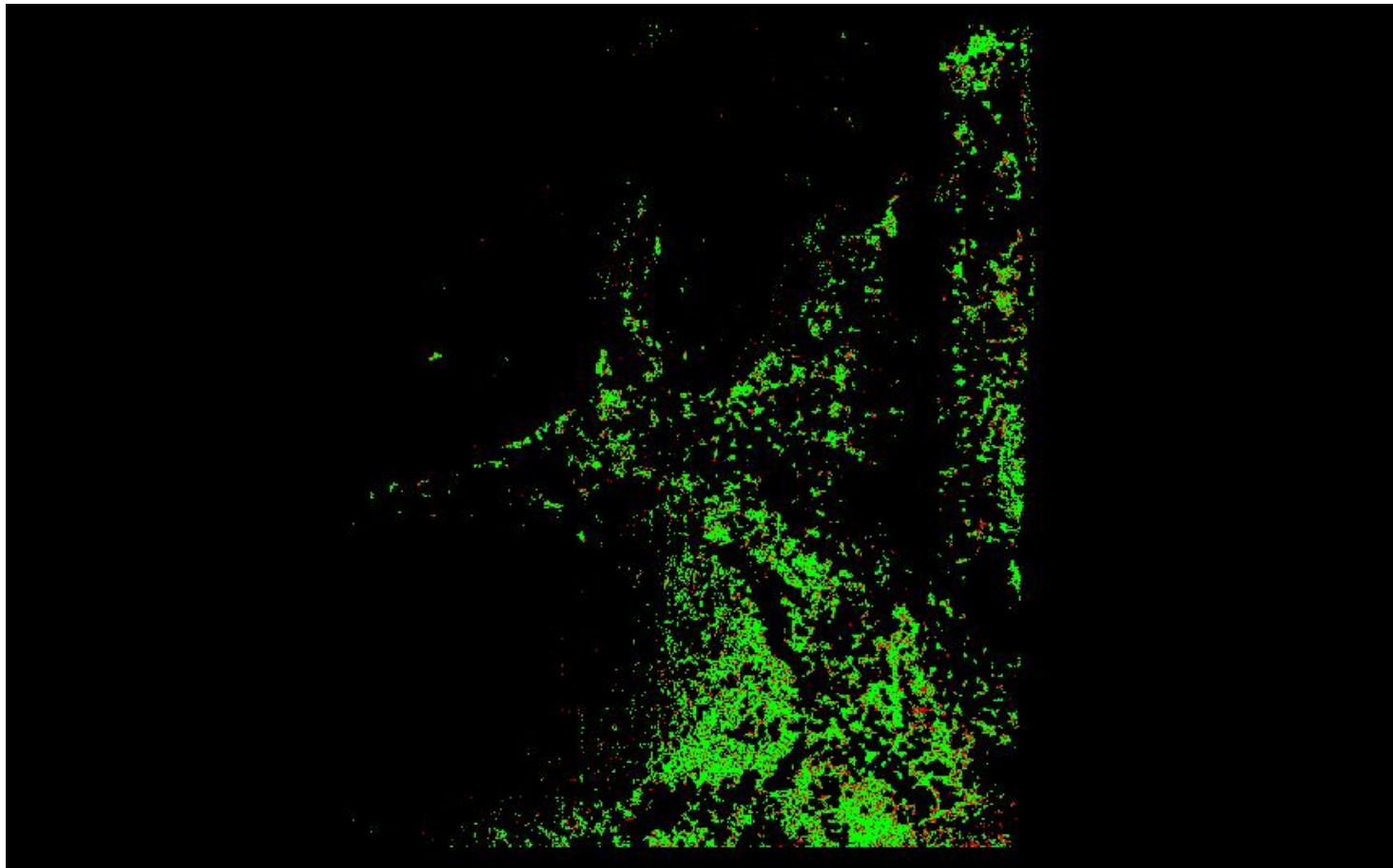


A maximum vertical separation cutoff has been applied to this graphic for the purpose of masking out disruptive features that are not applicable for depicting sensor noise within individual swaths (e.g., trees, moving cars, etc.).

DPH-8 Report on Smooth Surface Precision (intraswath) - continued

[Data Source - Y:\Mapping\Projects\65220171_USGS-TX_West_Texas\Production\Final_Client_Deliverables\Lot9_utm13\point_cloud\Swaths](#)

[Result Path - Y:\Mapping\Projects\65220171_USGS-TX_West_Texas\Admin\OA_QC\Lot9\DPH_8\Individual_13RFP185735_CS_02474_GRID.jp2](#)



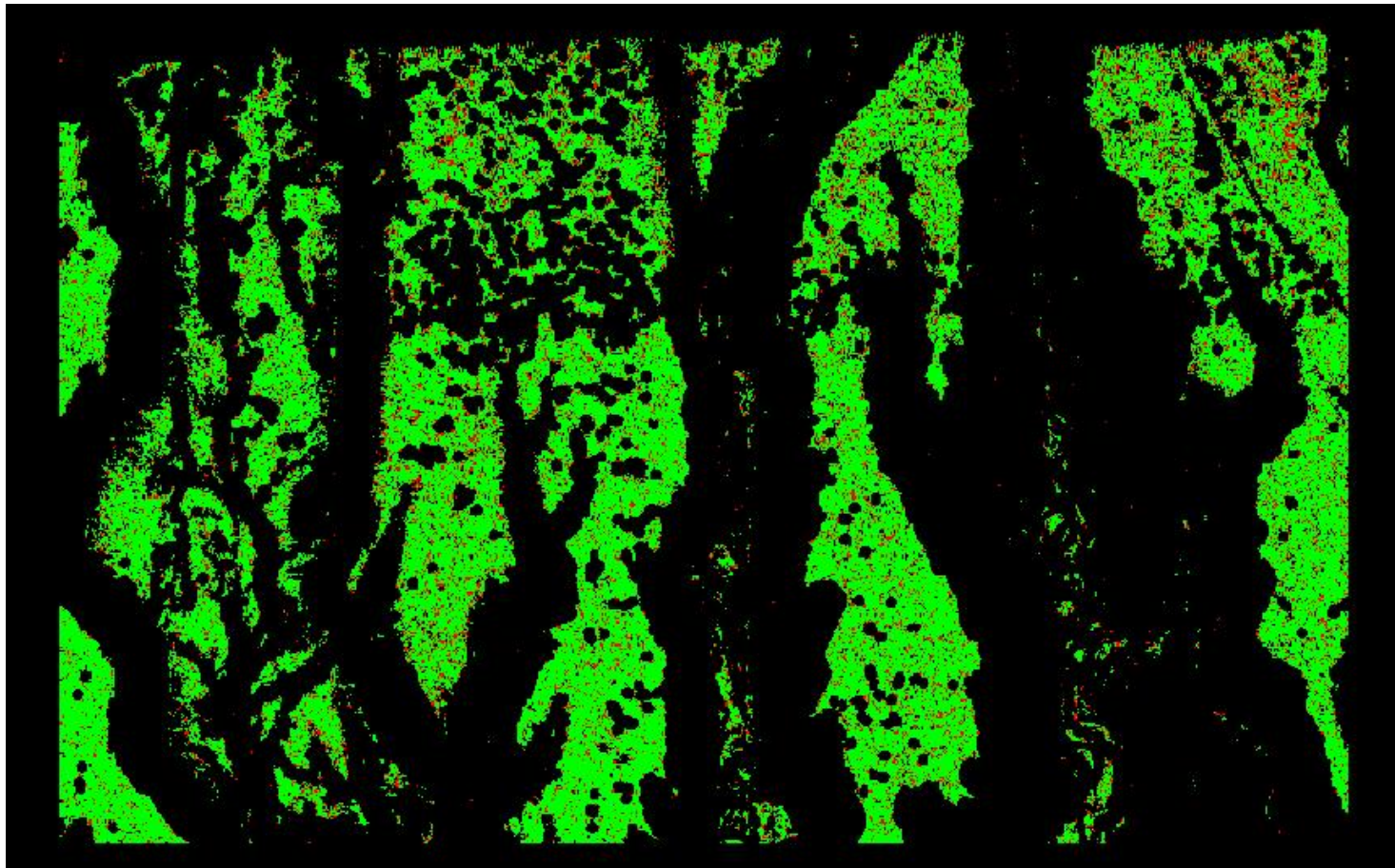
0	0.060	0.600 (Meter)
0	0.197	1.969 (Feet)

A maximum vertical separation cutoff has been applied to this graphic for the purpose of masking out disruptive features that are not applicable for depicting sensor noise within individual swaths (e.g., trees, moving cars, etc.).

DPH-8 Report on Smooth Surface Precision (intraswath) - continued

[Data Source - Y:\Mapping\Projects\65220171_USGS-TX_West_Texas\Production\Final_Client_Deliverables\Lot9_utm13\point_cloud\Swaths](#)

[Result Path - Y:\Mapping\Projects\65220171_USGS-TX_West_Texas\Admin\OA_QC\Lot9\DPH_8\Individual_13RFN920355_CS_02676_GRID.jp2](#)

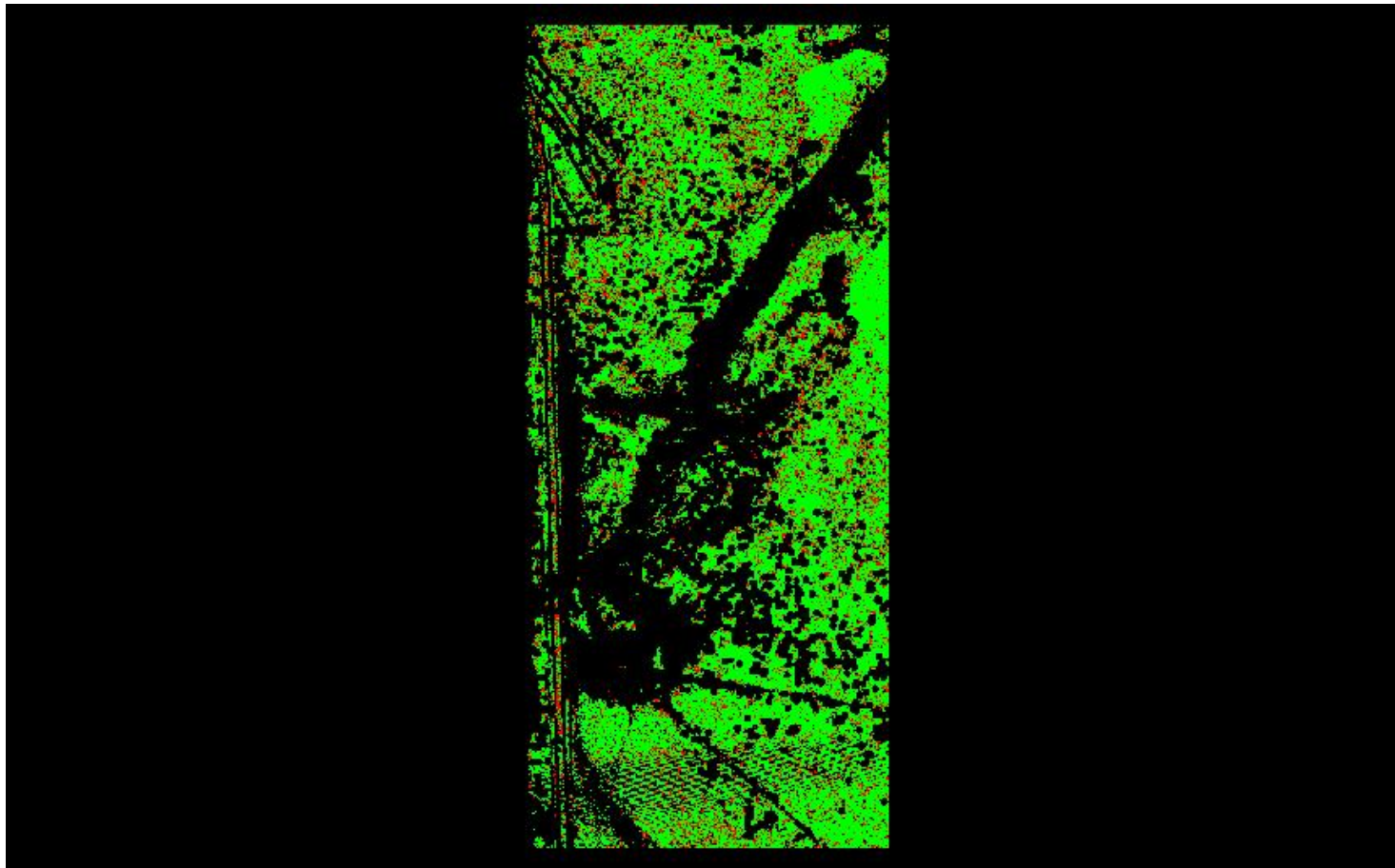


A maximum vertical separation cutoff has been applied to this graphic for the purpose of masking out disruptive features that are not applicable for depicting sensor noise within individual swaths (e.g., trees, moving cars, etc.).

DPH-8 Report on Smooth Surface Precision (intraswath) - continued

[Data Source - Y:\Mapping\Projects\65220171_USGS-TX_West_Texas\Production\Final_Client_Deliverables\Lot9_utm13\point_cloud\Swaths](#)

[Result Path - Y:\Mapping\Projects\65220171_USGS-TX_West_Texas\Admin\OA_QC\Lot9\DPH_8\Individual_13RFP365045_CS_02695_GRID.jp2](#)

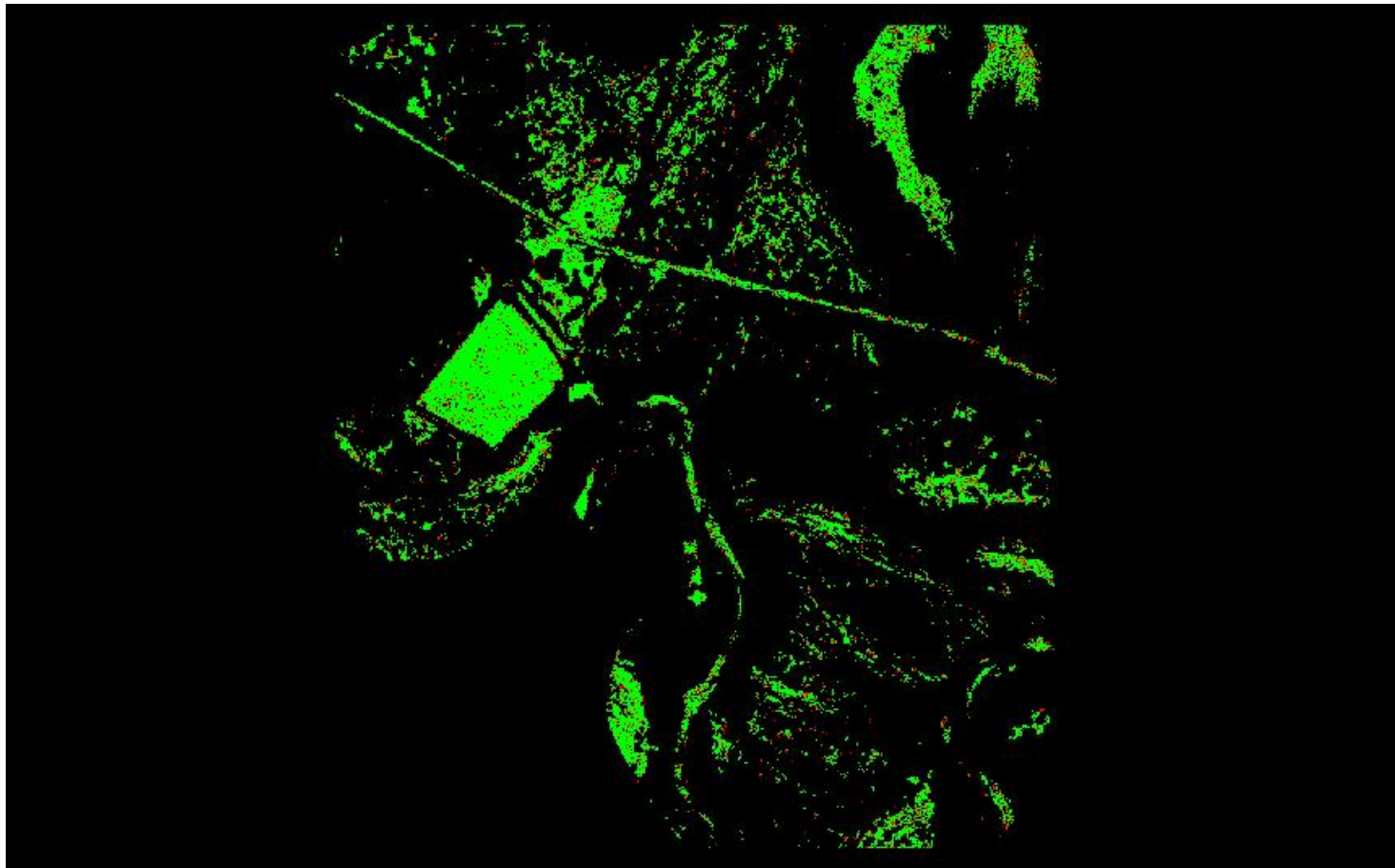


A maximum vertical separation cutoff has been applied to this graphic for the purpose of masking out disruptive features that are not applicable for depicting sensor noise within individual swaths (e.g., trees, moving cars, etc.).

DPH-8 Report on Smooth Surface Precision (intraswath) - continued

[Data Source - Y:\Mapping\Projects\65220171_USGS-TX_West_Texas\Production\Final_Client_Deliverables\Lot9_utm13\point_cloud\Swaths](#)

[Result Path - Y:\Mapping\Projects\65220171_USGS-TX_West_Texas\Admin\OA_QC\Lot9\DPH_8\Individual_13REN825505_CS_02496_GRID.jp2](#)

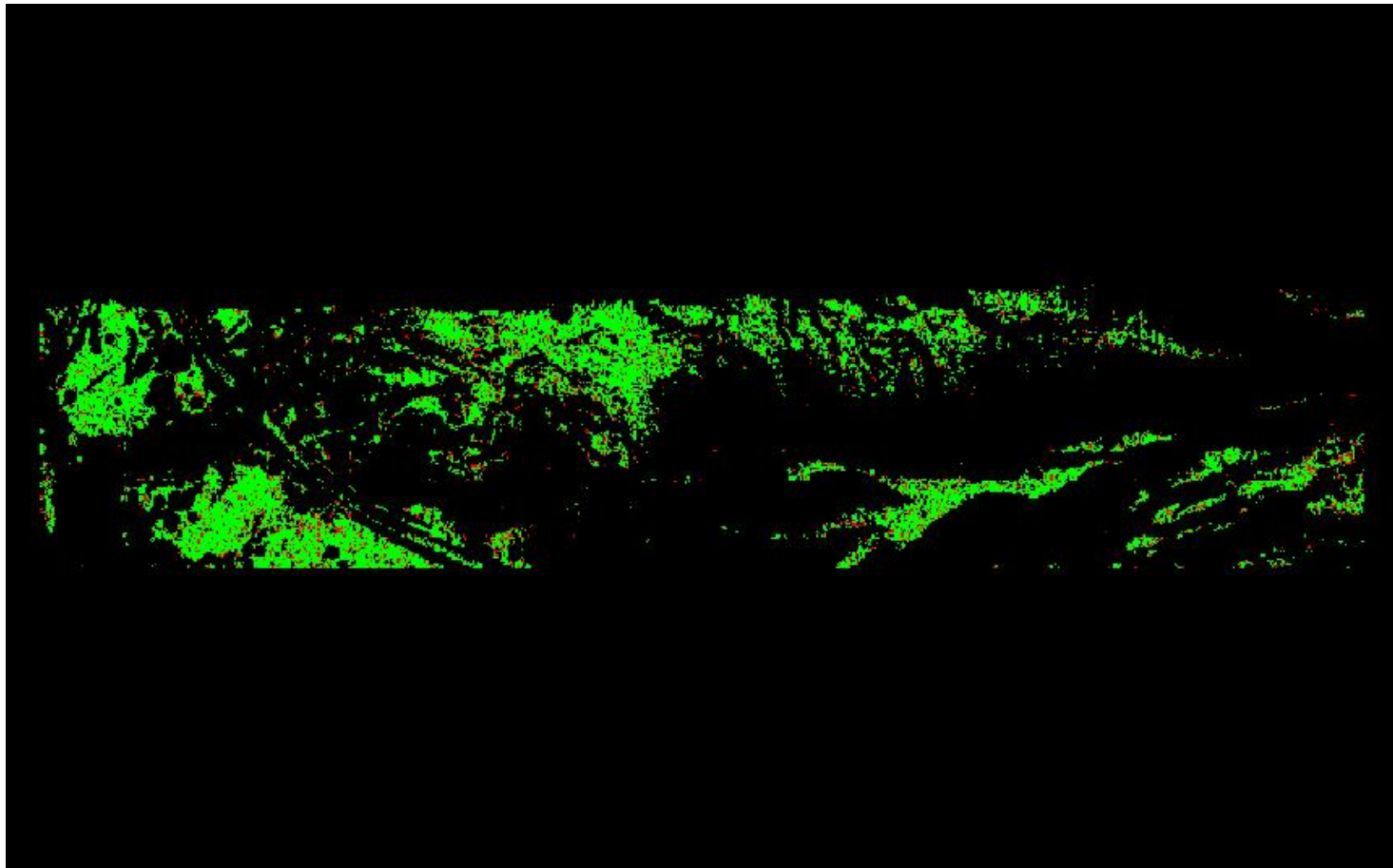


A maximum vertical separation cutoff has been applied to this graphic for the purpose of masking out disruptive features that are not applicable for depicting sensor noise within individual swaths (e.g., trees, moving cars, etc.).

DPH-8 Report on Smooth Surface Precision (intraswath) - continued

[Data Source - Y:\Mapping\Projects\65220171_USGS-TX_West_Texas\Production\Final_Client_Deliverables\Lot9_utm13\point_cloud\Swaths](#)

[Result Path - Y:\Mapping\Projects\65220171_USGS-TX_West_Texas\Admin\OA_QC\Lot9\DPH_8\Individual_13RFN425610_CS_02715_GRID.jp2](#)

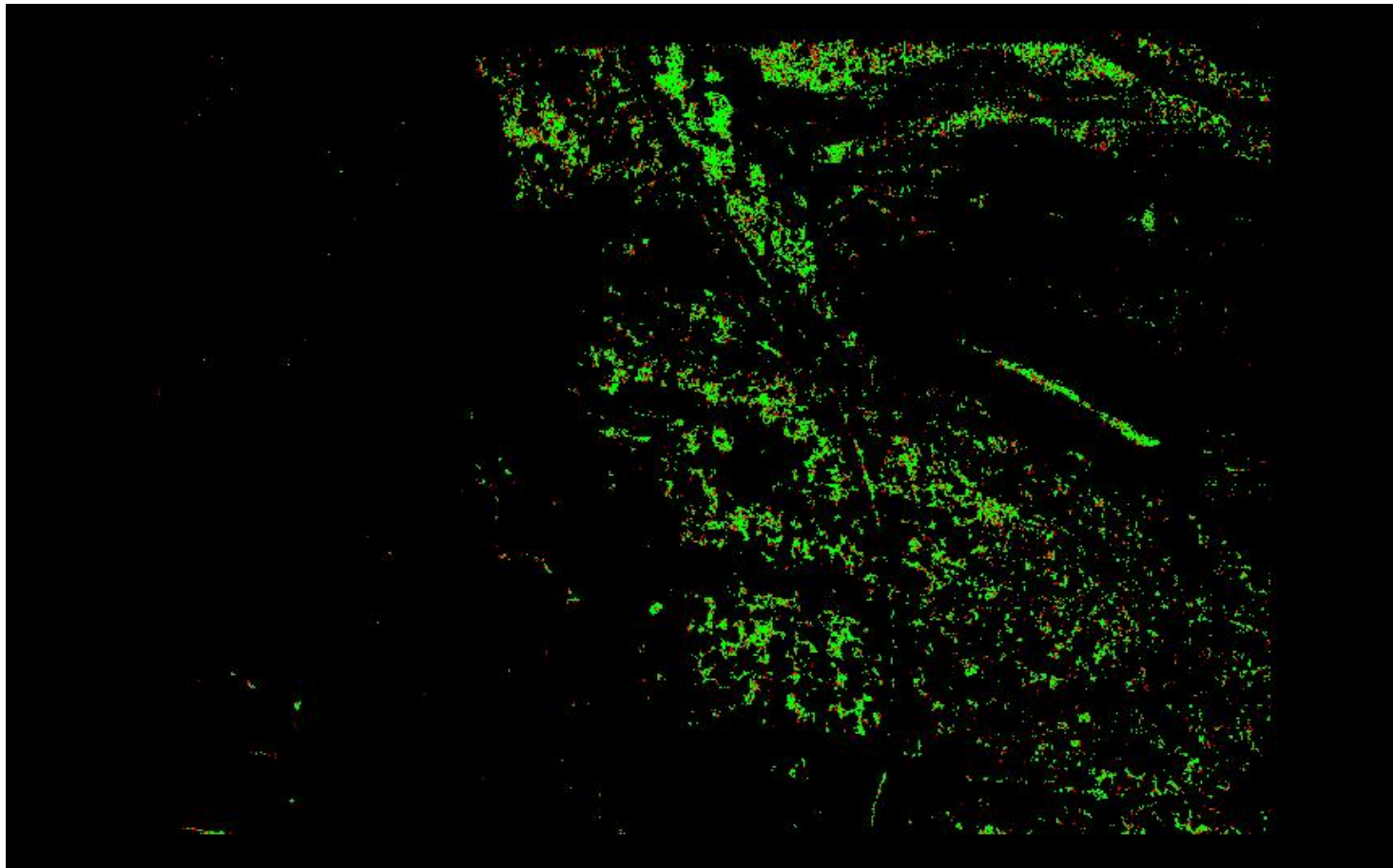


A maximum vertical separation cutoff has been applied to this graphic for the purpose of masking out disruptive features that are not applicable for depicting sensor noise within individual swaths (e.g., trees, moving cars, etc.).

DPH-8 Report on Smooth Surface Precision (intraswath) - continued

[Data Source - Y:\Mapping\Projects\65220171_USGS-TX_West_Texas\Production\Final_Client_Deliverables\Lot9_utm13\point_cloud\Swaths](#)

[Result Path - Y:\Mapping\Projects\65220171_USGS-TX_West_Texas\Admin\OA_QC\Lot9\DPH_8\Individual_13RFN575400_CS_02938_GRID.jp2](#)



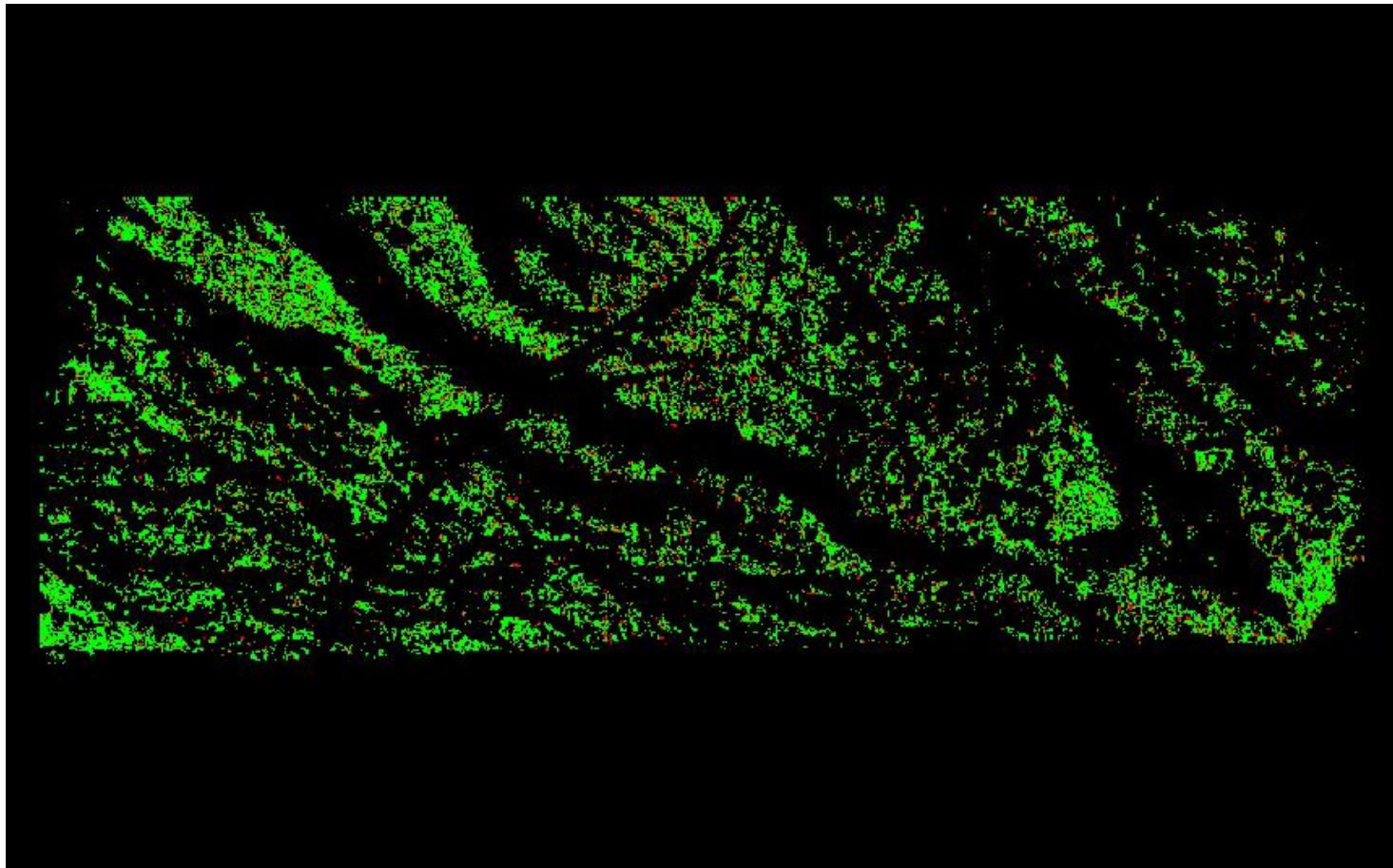
0	0.060	0.600 (Meter)
0	0.197	1.969 (Feet)

A maximum vertical separation cutoff has been applied to this graphic for the purpose of masking out disruptive features that are not applicable for depicting sensor noise within individual swaths (e.g., trees, moving cars, etc.).

DPH-8 Report on Smooth Surface Precision (intraswath) - continued

[Data Source - Y:\Mapping\Projects\65220171_USGS-TX_West_Texas\Production\Final_Client_Deliverables\Lot9_utm13\point_cloud\Swaths](#)

[Result Path - Y:\Mapping\Projects\65220171_USGS-TX_West_Texas\Admin\OA_QC\Lot9\DPH_8\Individual_13RFN530310_CS_02628_GRID.jp2](#)

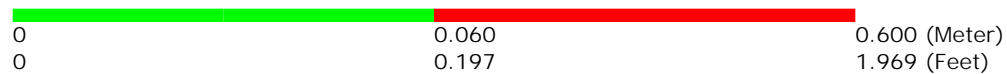



A maximum vertical separation cutoff has been applied to this graphic for the purpose of masking out disruptive features that are not applicable for depicting sensor noise within individual swaths (e.g., trees, moving cars, etc.).

DPH-8 Report on Smooth Surface Precision (intraswath) - continued

[Data Source - Y:\Mapping\Projects\65220171_USGS-TX_West_Texas\Production\Final_Client_Deliverables\Lot9_utm13\point_cloud\Swaths](#)

[Result Path - Y:\Mapping\Projects\65220171_USGS-TX_West_Texas\Admin\OA_QC\Lot9\DPH_8\Individual_13RFN290775_CS_02619_GRID.jp2](#)

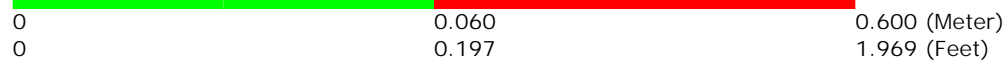
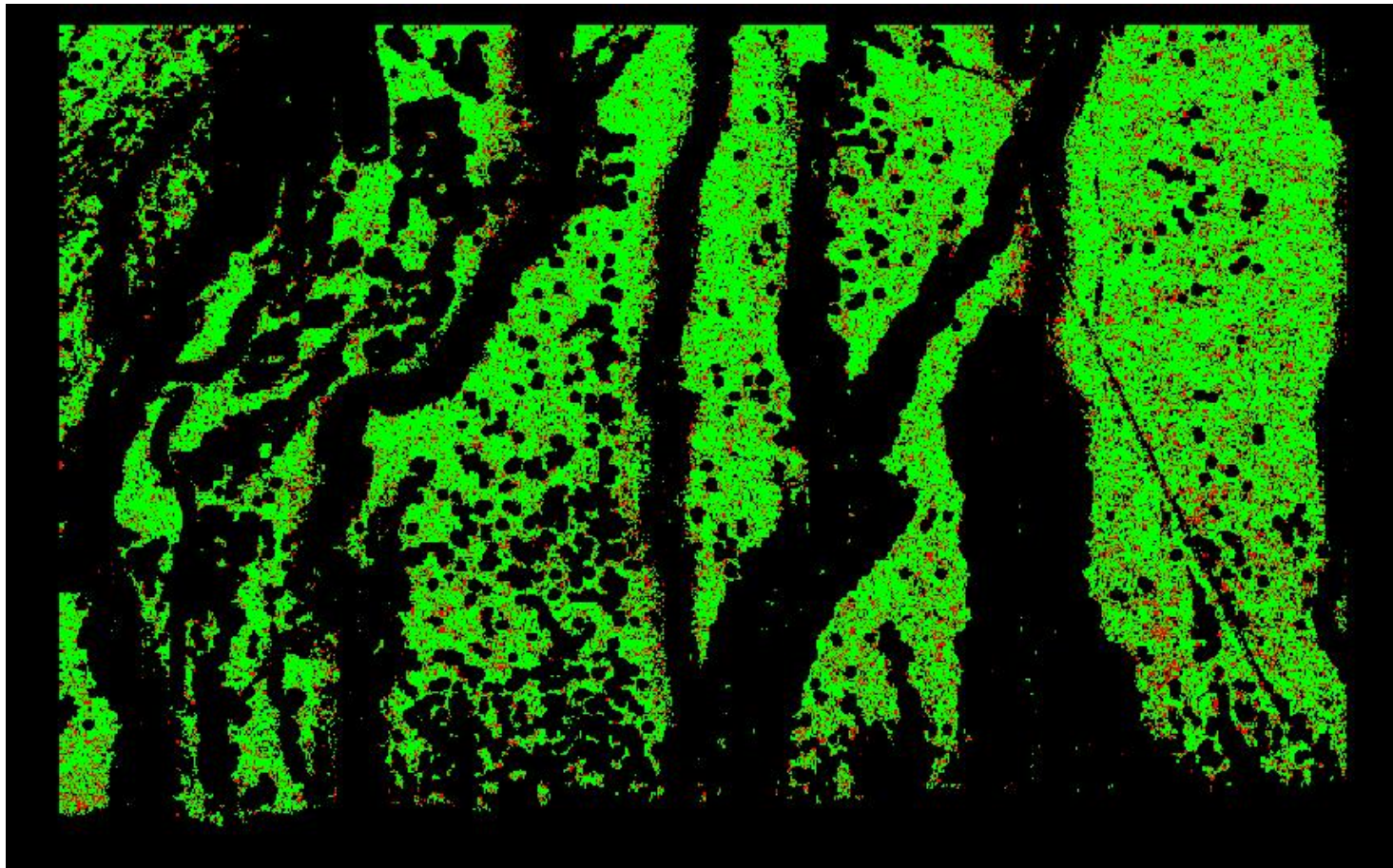


A maximum vertical separation cutoff has been applied to this graphic for the purpose of masking out disruptive features that are not applicable for depicting sensor noise within individual swaths (e.g., trees, moving cars, etc.).

DPH-8 Report on Smooth Surface Precision (intraswath) - continued

[Data Source - Y:\Mapping\Projects\65220171_USGS-TX_West_Texas\Production\Final_Client_Deliverables\Lot9_utm13\point_cloud\Swaths](#)

[Result Path - Y:\Mapping\Projects\65220171_USGS-TX_West_Texas\Admin\OA_OC\Lot9\DPH_8\Individual_13RFN920355_CS_02722_GRID.jp2](#)

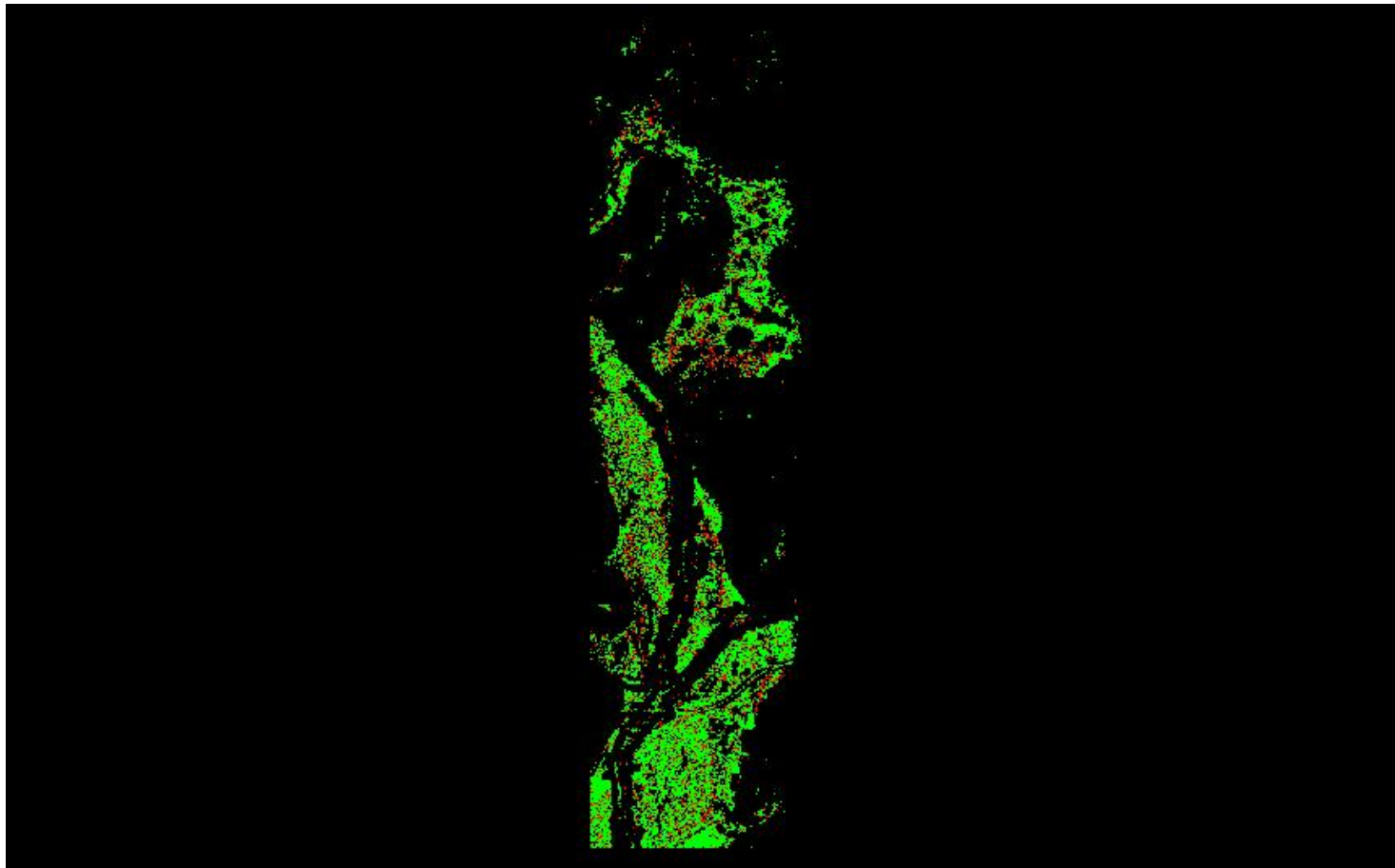


A maximum vertical separation cutoff has been applied to this graphic for the purpose of masking out disruptive features that are not applicable for depicting sensor noise within individual swaths (e.g., trees, moving cars, etc.).

DPH-8 Report on Smooth Surface Precision (intraswath) - continued

[Data Source - Y:\Mapping\Projects\65220171_USGS-TX_West_Texas\Production\Final_Client_Deliverables\Lot9_utm13\point_cloud\Swaths](#)

[Result Path - Y:\Mapping\Projects\65220171_USGS-TX_West_Texas\Admin\QA_OC\Lot9\DPH_8\Individual_13RFP335420_CS_02087_GRID.jp2](#)




A maximum vertical separation cutoff has been applied to this graphic for the purpose of masking out disruptive features that are not applicable for depicting sensor noise within individual swaths (e.g., trees, moving cars, etc.).

DPH-8 Report on Smooth Surface Precision (intraswath) - continued

[Data Source - Y:\Mapping\Projects\65220171_USGS-TX_West_Texas\Production\Final_Client_Deliverables\Lot9_utm13\point_cloud\Swaths](#)

[Result Path - Y:\Mapping\Projects\65220171_USGS-TX_West_Texas\Admin\OA_QC\Lot9\DPH_8\Individual_13RFP500765_CS_02358_GRID.jp2](#)

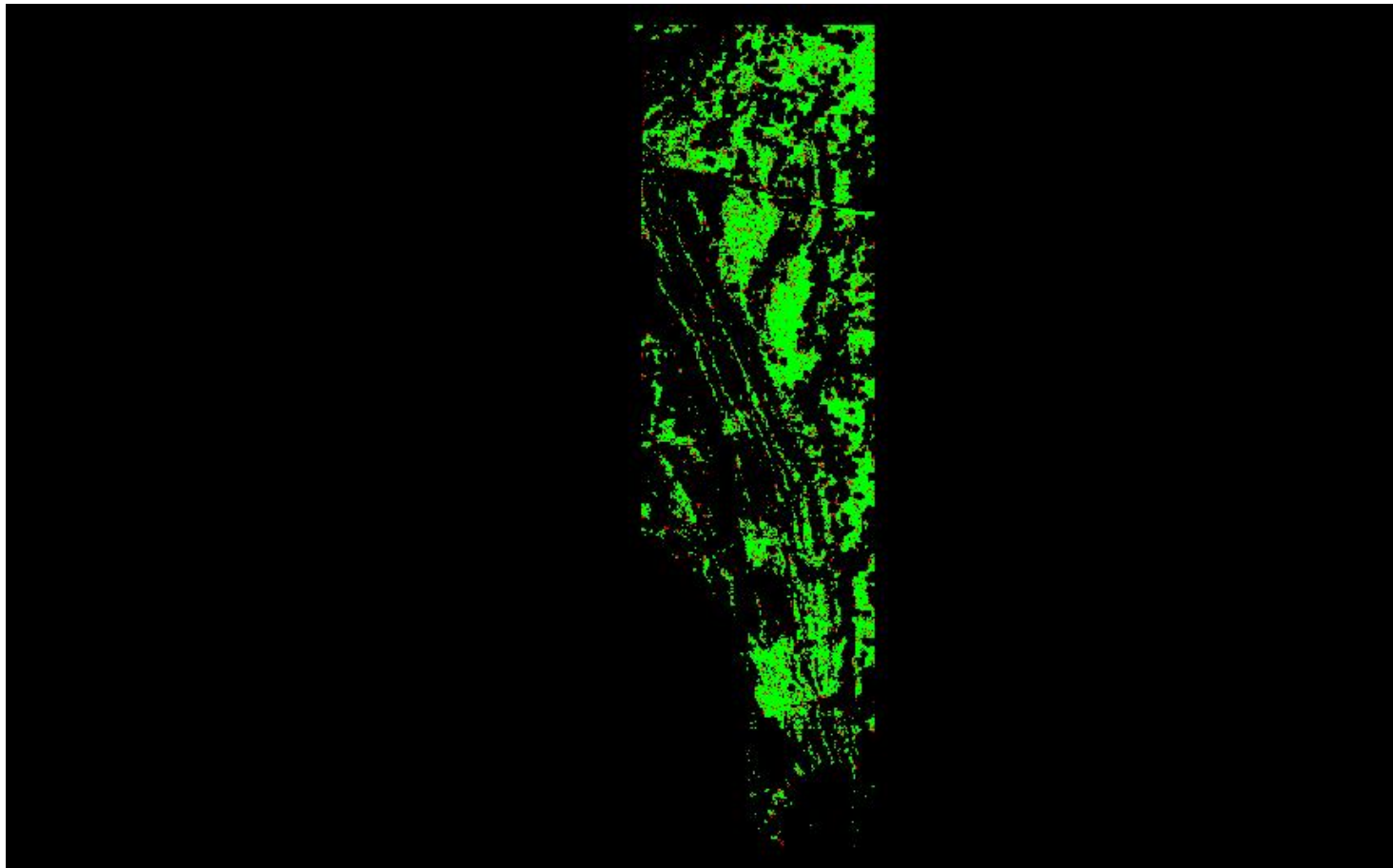


A maximum vertical separation cutoff has been applied to this graphic for the purpose of masking out disruptive features that are not applicable for depicting sensor noise within individual swaths (e.g., trees, moving cars, etc.).

DPH-8 Report on Smooth Surface Precision (intraswath) - continued

[Data Source - Y:\Mapping\Projects\65220171_USGS-TX_West_Texas\Production\Final_Client_Deliverables\Lot9_utm13\point_cloud\Swaths](#)

[Result Path - Y:\Mapping\Projects\65220171_USGS-TX_West_Texas\Admin\OA_QC\Lot9\DPH_8\Individual_13RFN875775_CS_02407_GRID.jp2](#)




0	0.060	0.600 (Meter)
0	0.197	1.969 (Feet)

A maximum vertical separation cutoff has been applied to this graphic for the purpose of masking out disruptive features that are not applicable for depicting sensor noise within individual swaths (e.g., trees, moving cars, etc.).

DPH-8 Report on Smooth Surface Precision (intraswath) - continued

[Data Source - Y:\Mapping\Projects\65220171_USGS-TX_West_Texas\Production\Final_Client_Deliverables\Lot9_utm13\point_cloud\Swaths](#)

[Result Path - Y:\Mapping\Projects\65220171_USGS-TX_West_Texas\Admin\OA_QC\Lot9\DPH_8\Individual_13RFP275585_CS_02215_GRID.jp2](#)



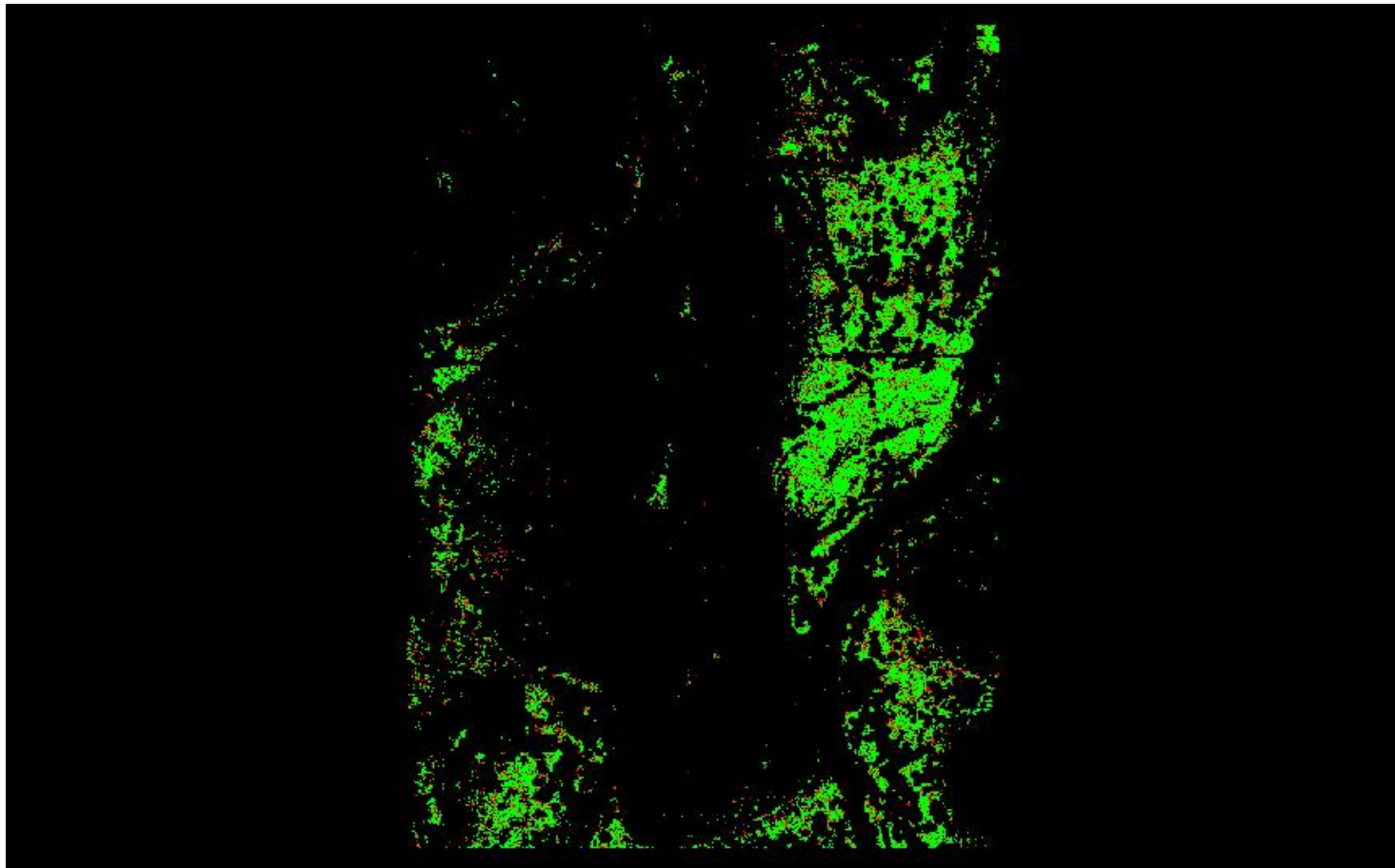
0	0.060	0.600 (Meter)
0	0.197	1.969 (Feet)

A maximum vertical separation cutoff has been applied to this graphic for the purpose of masking out disruptive features that are not applicable for depicting sensor noise within individual swaths (e.g., trees, moving cars, etc.).

DPH-8 Report on Smooth Surface Precision (intraswath) - continued

[Data Source - Y:\Mapping\Projects\65220171_USGS-TX_West_Texas\Production\Final_Client_Deliverables\Lot9_utm13\point_cloud\Swaths](#)

[Result Path - Y:\Mapping\Projects\65220171_USGS-TX_West_Texas\Admin\OA_OC\Lot9\DPH_8\Individual_13RFP365345_CS_02695_GRID.jp2](#)



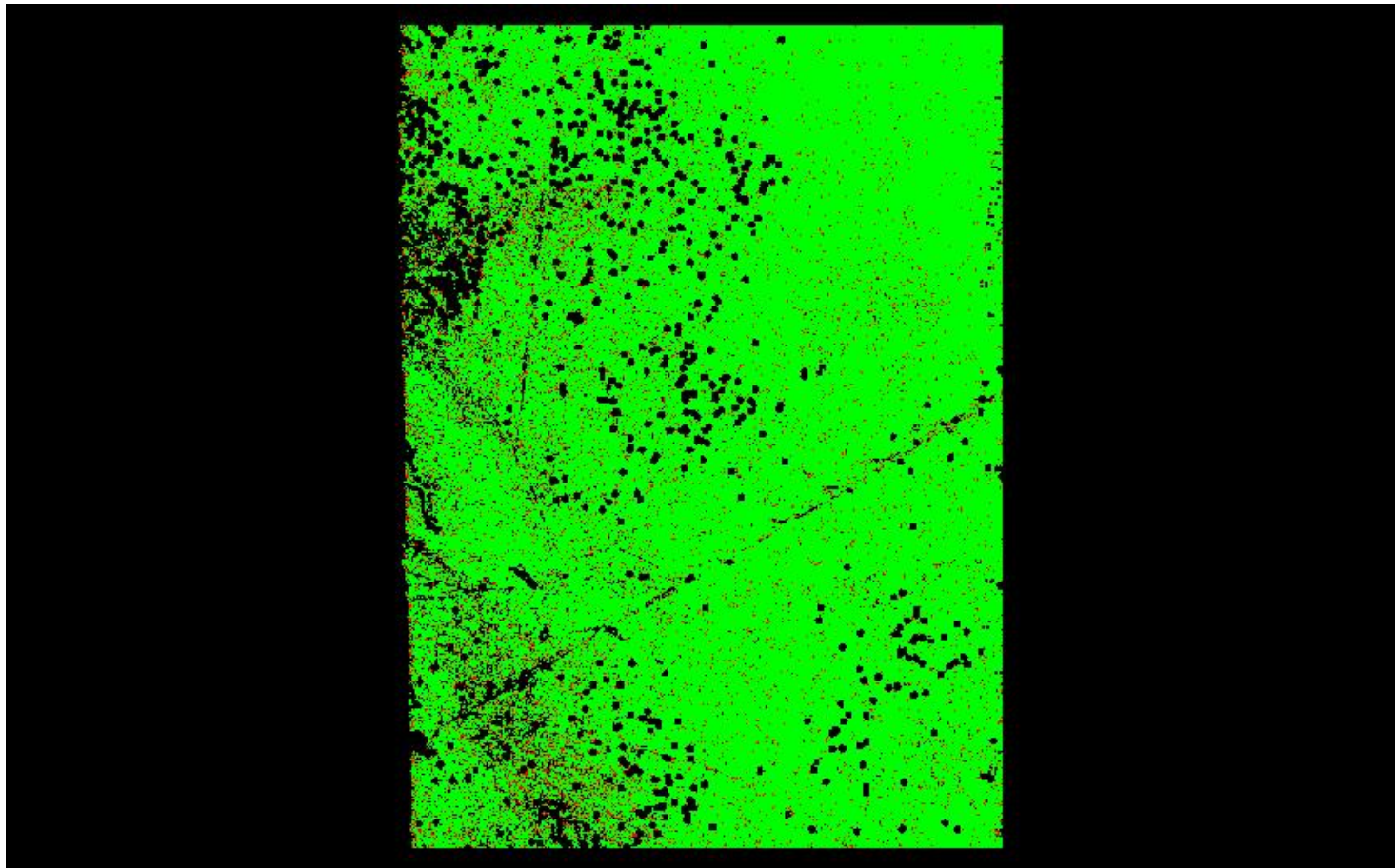
0	0.060	0.600 (Meter)
0	0.197	1.969 (Feet)

A maximum vertical separation cutoff has been applied to this graphic for the purpose of masking out disruptive features that are not applicable for depicting sensor noise within individual swaths (e.g., trees, moving cars, etc.).

DPH-8 Report on Smooth Surface Precision (intraswath) - continued

[Data Source - Y:\Mapping\Projects\65220171_USGS-TX_West_Texas\Production\Final_Client_Deliverables\Lot9_utm13\point_cloud\Swaths](#)

[Result Path - Y:\Mapping\Projects\65220171_USGS-TX_West_Texas\Admin\OA_QC\Lot9\DPH_8\Individual_13RFP005345_CS_02776_GRID.jp2](#)

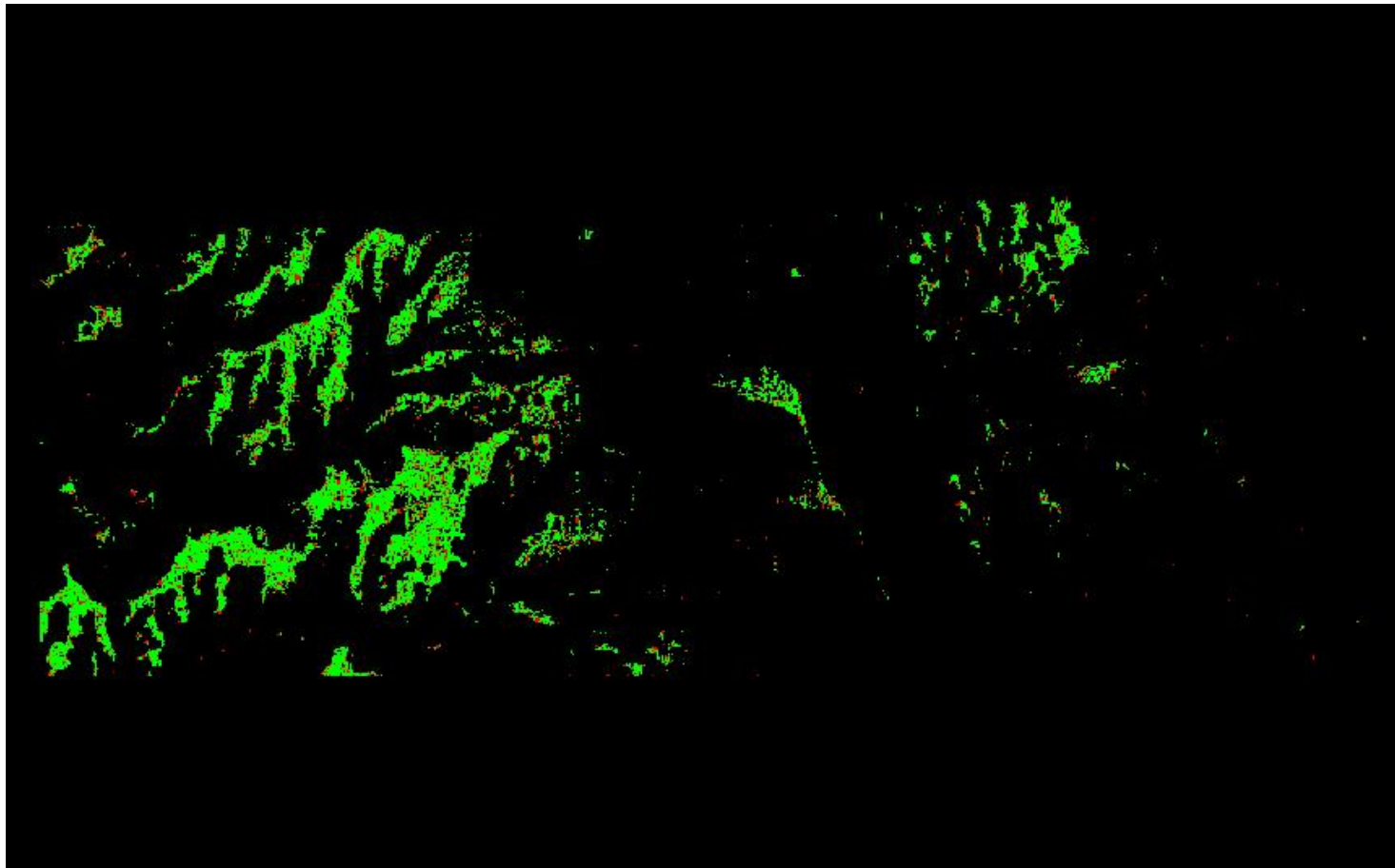


A maximum vertical separation cutoff has been applied to this graphic for the purpose of masking out disruptive features that are not applicable for depicting sensor noise within individual swaths (e.g., trees, moving cars, etc.).

DPH-8 Report on Smooth Surface Precision (intraswath) - continued

[Data Source - Y:\Mapping\Projects\65220171_USGS-TX_West_Texas\Production\Final_Client_Deliverables\Lot9_utm13\point_cloud\Swaths](#)

[Result Path - Y:\Mapping\Projects\65220171_USGS-TX_West_Texas\Admin\QA_OC\Lot9\DPH_8\Individual_13RFN470250_CS_02937_GRID.jp2](#)

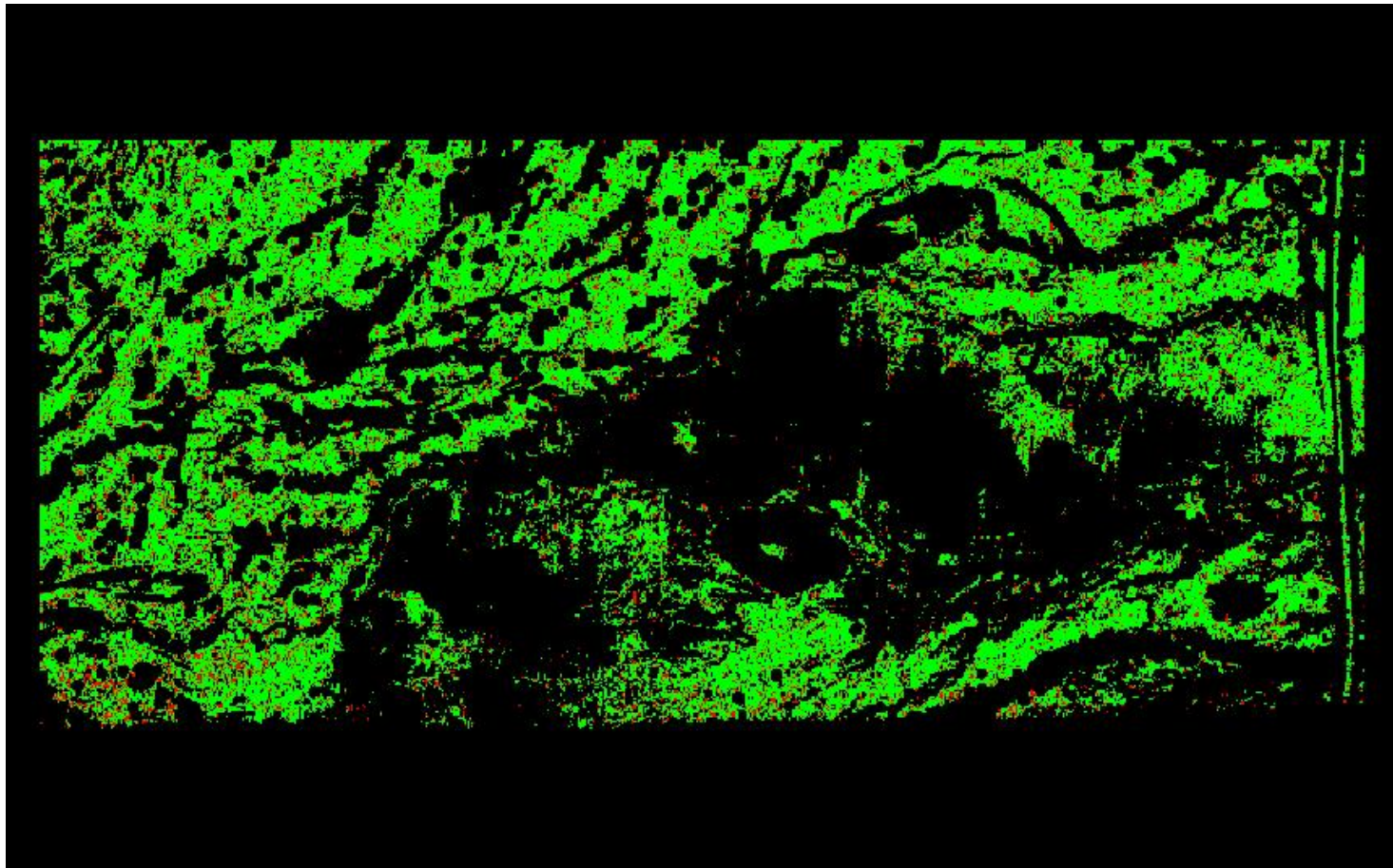


A maximum vertical separation cutoff has been applied to this graphic for the purpose of masking out disruptive features that are not applicable for depicting sensor noise within individual swaths (e.g., trees, moving cars, etc.).

DPH-8 Report on Smooth Surface Precision (intraswath) - continued

[Data Source - Y:\Mapping\Projects\65220171_USGS-TX_West_Texas\Production\Final_Client_Deliverables\Lot9_utm13\point_cloud\Swaths](#)

[Result Path - Y:\Mapping\Projects\65220171_USGS-TX_West_Texas\Admin\QA_OC\Lot9\DPH_8\Individual_13RFN785520_CS_02573_GRID.jp2](#)



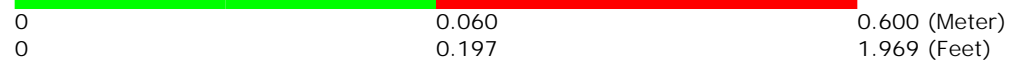
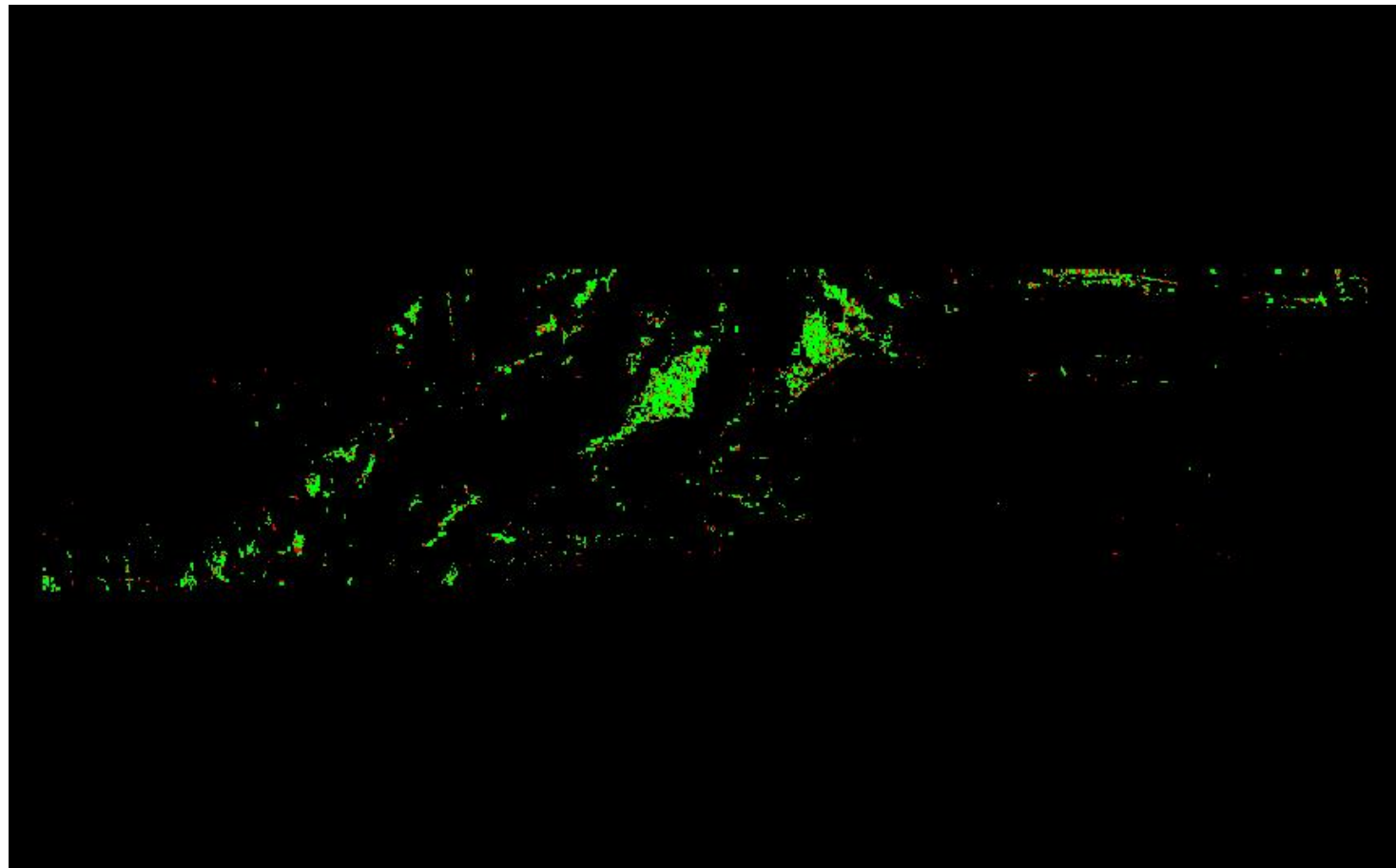
0	0.060	0.600 (Meter)
0	0.197	1.969 (Feet)

A maximum vertical separation cutoff has been applied to this graphic for the purpose of masking out disruptive features that are not applicable for depicting sensor noise within individual swaths (e.g., trees, moving cars, etc.).

DPH-8 Report on Smooth Surface Precision (intraswath) - continued

[Data Source - Y:\Mapping\Projects\65220171_USGS-TX_West_Texas\Production\Final_Client_Deliverables\Lot9_utm13\point_cloud\Swaths](#)

[Result Path - Y:\Mapping\Projects\65220171_USGS-TX_West_Texas\Admin\OA_QC\Lot9\DPH_8\Individual_13RFN410460_CS_02718_GRID.jp2](#)

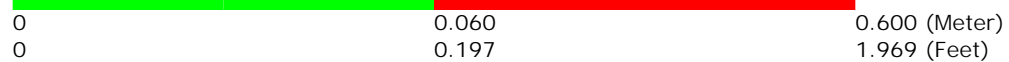



A maximum vertical separation cutoff has been applied to this graphic for the purpose of masking out disruptive features that are not applicable for depicting sensor noise within individual swaths (e.g., trees, moving cars, etc.).

DPH-8 Report on Smooth Surface Precision (intraswath) - continued

[Data Source - Y:\Mapping\Projects\65220171_USGS-TX_West_Texas\Production\Final_Client_Deliverables\Lot9_utm13\point_cloud\Swaths](#)

[Result Path - Y:\Mapping\Projects\65220171_USGS-TX_West_Texas\Admin\OA_OC\Lot9\DPH_8\Individual_13REP930525_CS_02641_GRID.jp2](#)

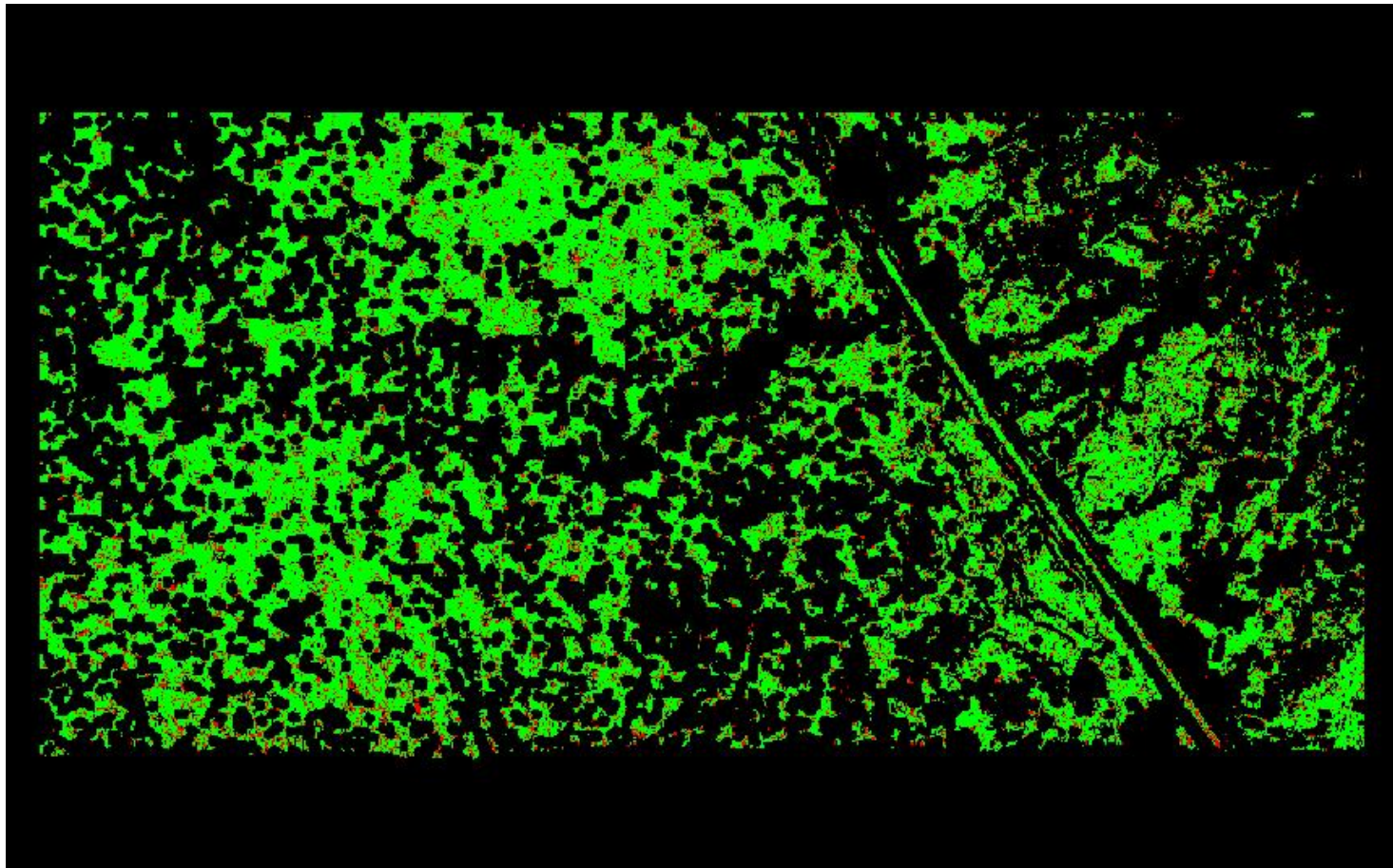


A maximum vertical separation cutoff has been applied to this graphic for the purpose of masking out disruptive features that are not applicable for depicting sensor noise within individual swaths (e.g., trees, moving cars, etc.).

DPH-8 Report on Smooth Surface Precision (intraswath) - continued

[Data Source - Y:\Mapping\Projects\65220171_USGS-TX_West_Texas\Production\Final_Client_Deliverables\Lot9_utm13\point_cloud\Swaths](#)

[Result Path - Y:\Mapping\Projects\65220171_USGS-TX_West_Texas\Admin\OA_QC\Lot9\DPH_8\Individual_13RFN365925_CS_02511_GRID.jp2](#)

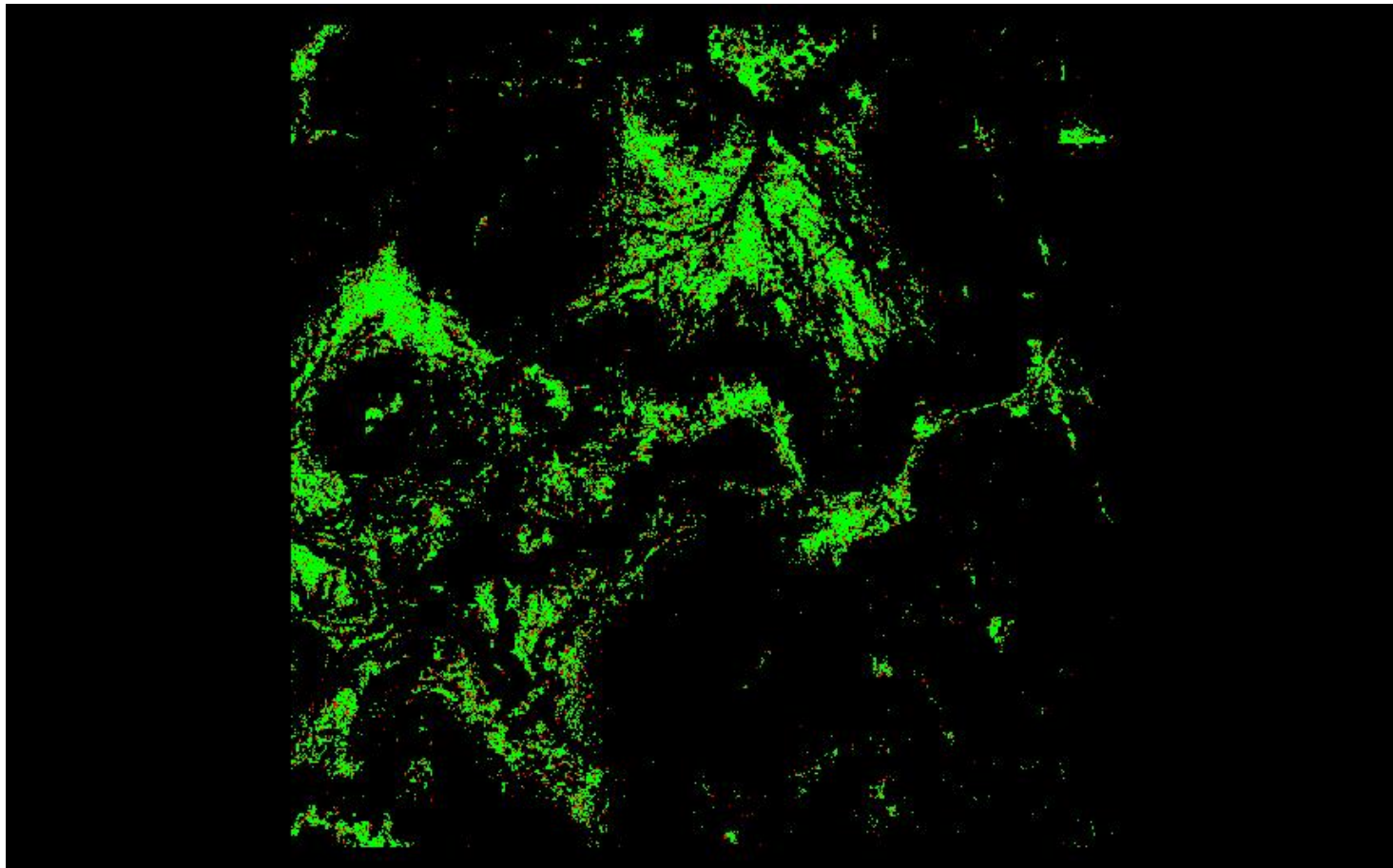


A maximum vertical separation cutoff has been applied to this graphic for the purpose of masking out disruptive features that are not applicable for depicting sensor noise within individual swaths (e.g., trees, moving cars, etc.).

DPH-8 Report on Smooth Surface Precision (intraswath) - continued

[Data Source - Y:\Mapping\Projects\65220171_USGS-TX_West_Texas\Production\Final_Client_Deliverables\Lot9_utm13\point_cloud\Swaths](#)

[Result Path - Y:\Mapping\Projects\65220171_USGS-TX_West_Texas\Admin\OA_QC\Lot9\DPH_8\Individual_13RFN080640_CS_02569_GRID.jp2](#)

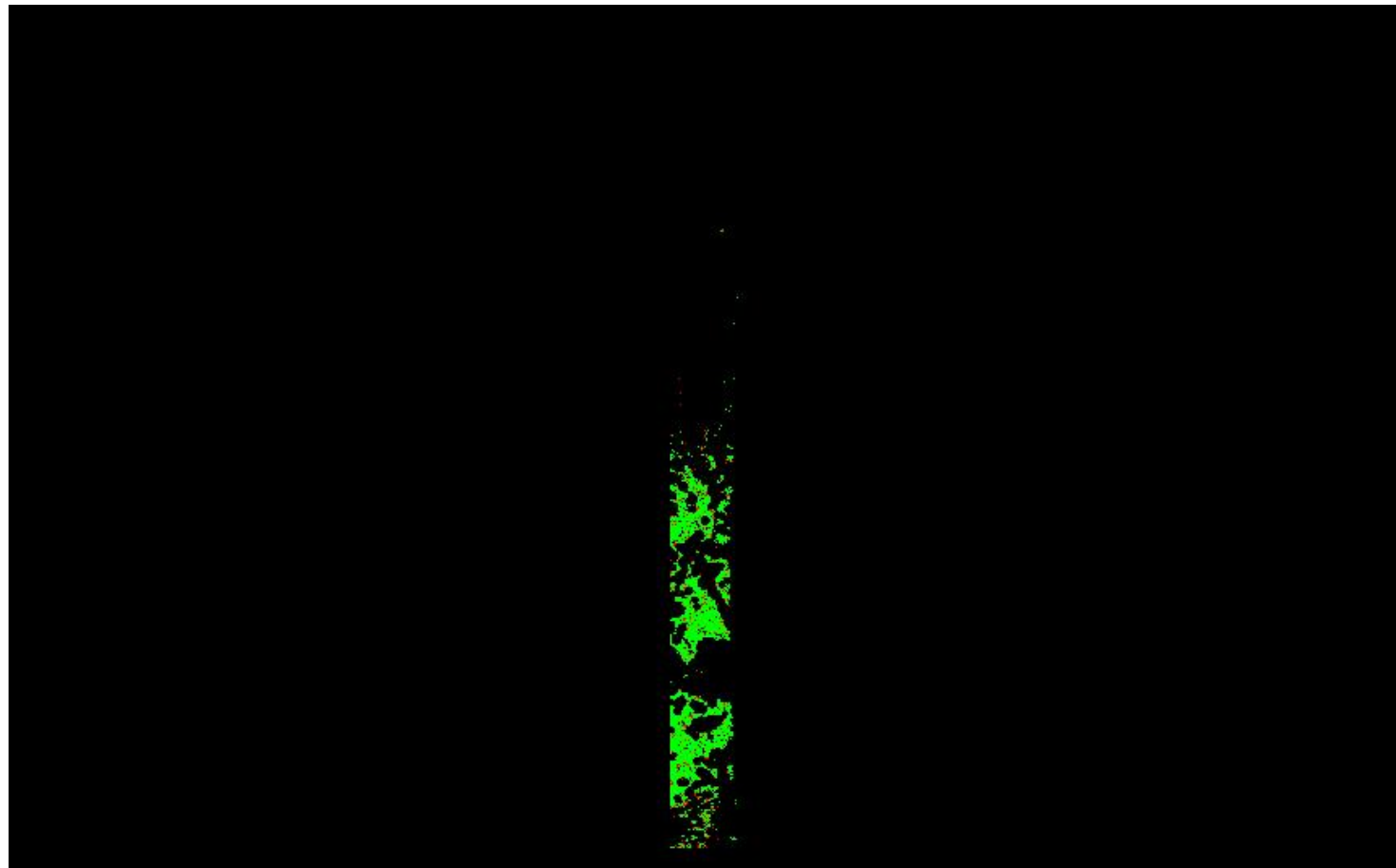


A maximum vertical separation cutoff has been applied to this graphic for the purpose of masking out disruptive features that are not applicable for depicting sensor noise within individual swaths (e.g., trees, moving cars, etc.).

DPH-8 Report on Smooth Surface Precision (intraswath) - continued

[Data Source - Y:\Mapping\Projects\65220171_USGS-TX_West_Texas\Production\Final_Client_Deliverables\Lot9_utm13\point_cloud\Swaths](#)

[Result Path - Y:\Mapping\Projects\65220171_USGS-TX_West_Texas\Admin\QA_OC\Lot9\DPH_8\Individual_13RFP215615_CS_02530_GRID.jp2](#)




0	0.060	0.600 (Meter)
0	0.197	1.969 (Feet)

A maximum vertical separation cutoff has been applied to this graphic for the purpose of masking out disruptive features that are not applicable for depicting sensor noise within individual swaths (e.g., trees, moving cars, etc.).

DPH-8 Report on Smooth Surface Precision (intraswath) - continued

[Data Source - Y:\Mapping\Projects\65220171_USGS-TX_West_Texas\Production\Final_Client_Deliverables\Lot9_utm13\point_cloud\Swaths](#)

[Result Path - Y:\Mapping\Projects\65220171_USGS-TX_West_Texas\Admin\QA_OC\Lot9\DPH_8\Individual_13REP915345_CS_02180_GRID.jp2](#)



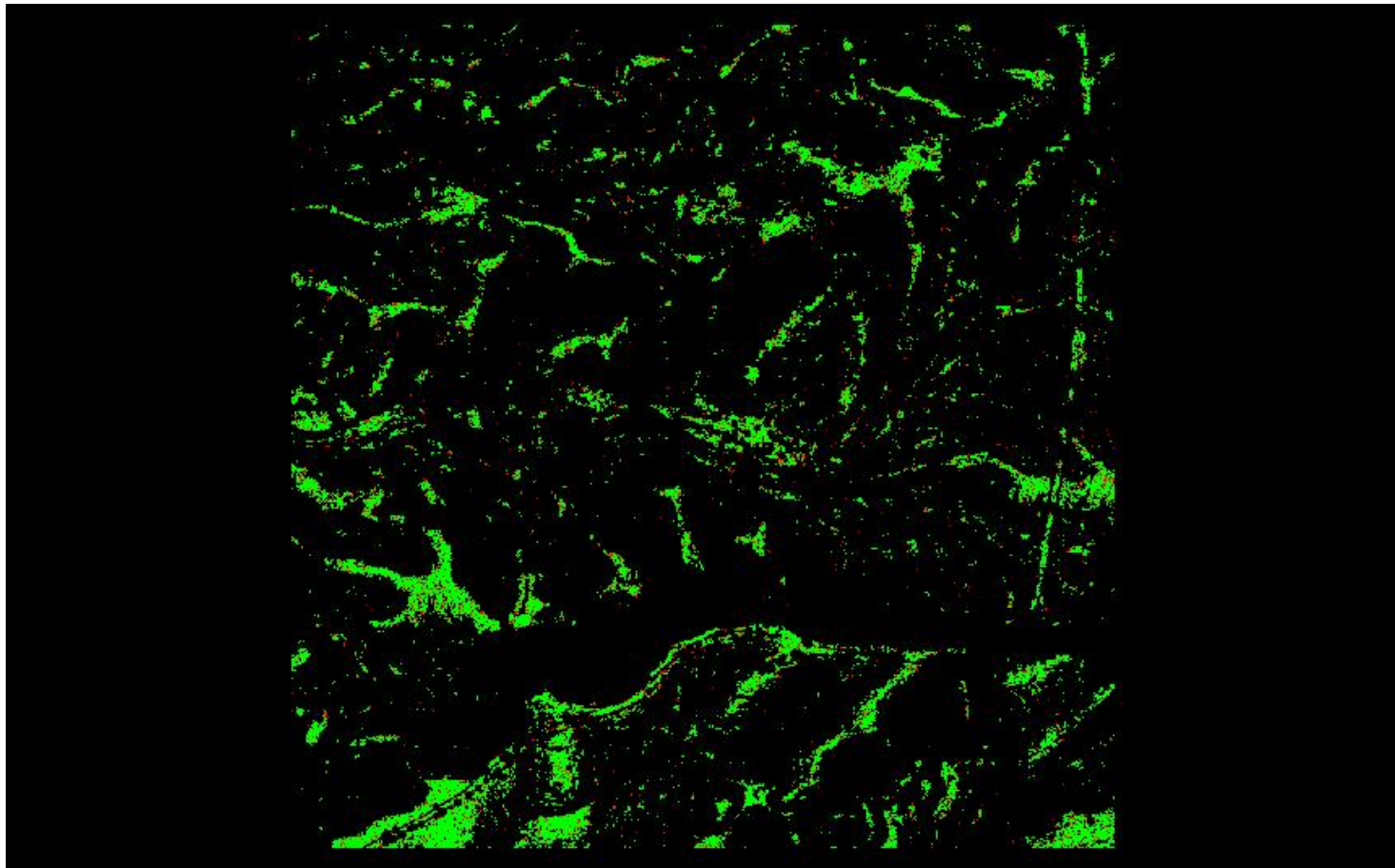
0	0.060	0.600 (Meter)
0	0.197	1.969 (Feet)

A maximum vertical separation cutoff has been applied to this graphic for the purpose of masking out disruptive features that are not applicable for depicting sensor noise within individual swaths (e.g., trees, moving cars, etc.).

DPH-8 Report on Smooth Surface Precision (intraswath) - continued

[Data Source - Y:\Mapping\Projects\65220171_USGS-TX_West_Texas\Production\Final_Client_Deliverables\Lot9_utm13\point_cloud\Swaths](#)

[Result Path - Y:\Mapping\Projects\65220171_USGS-TX_West_Texas\Admin\OA_OC\Lot9\DPH_8\Individual_13REN870835_CS_02318_GRID.jp2](#)



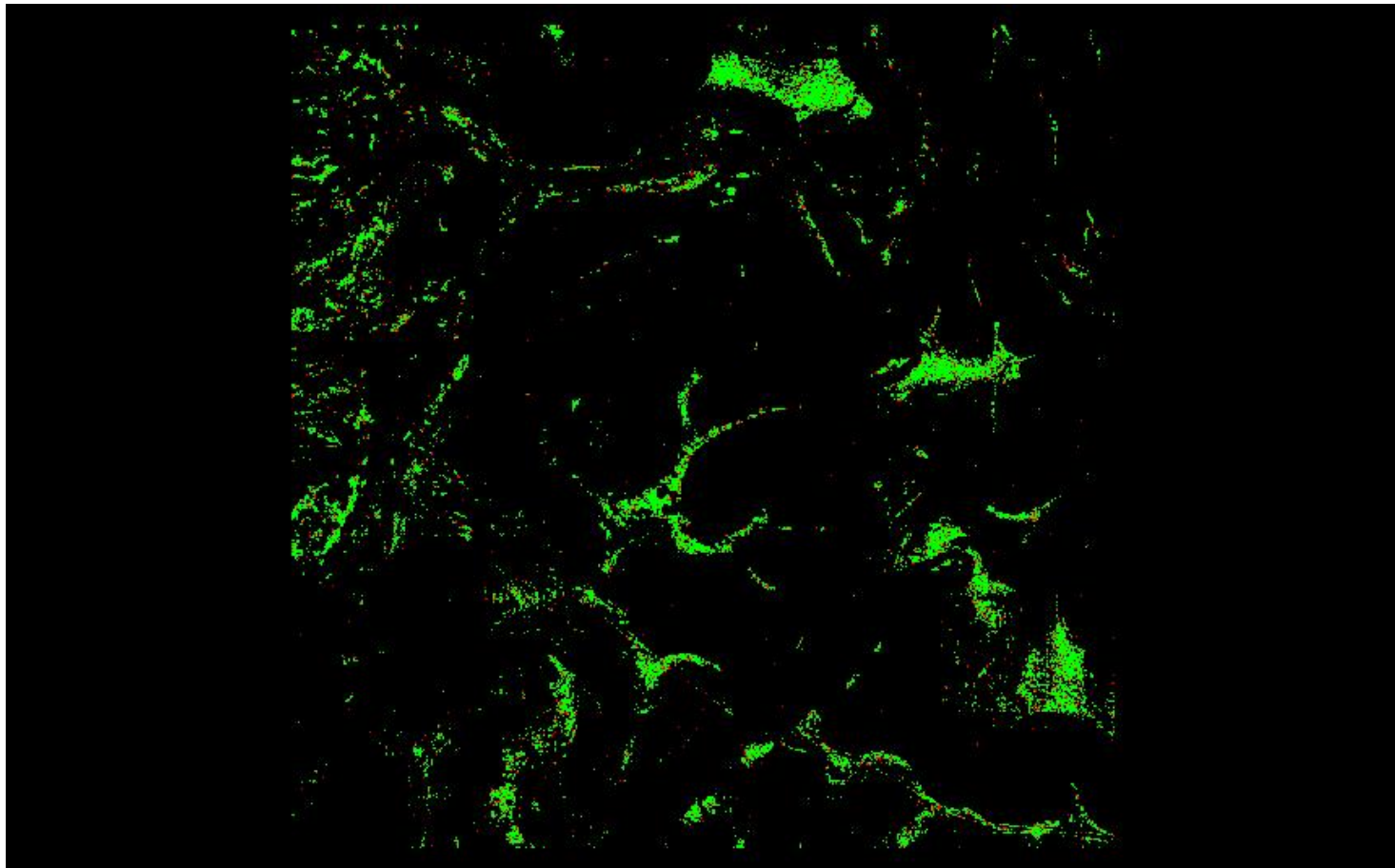
0	0.060	0.600 (Meter)
0	0.197	1.969 (Feet)

A maximum vertical separation cutoff has been applied to this graphic for the purpose of masking out disruptive features that are not applicable for depicting sensor noise within individual swaths (e.g., trees, moving cars, etc.).

DPH-8 Report on Smooth Surface Precision (intraswath) - continued

[Data Source - Y:\Mapping\Projects\65220171_USGS-TX_West_Texas\Production\Final_Client_Deliverables\Lot9_utm13\point_cloud\Swaths](#)

[Result Path - Y:\Mapping\Projects\65220171_USGS-TX_West_Texas\Admin\OA_OC\Lot9\DPH_8\Individual_13RFN590835_CS_02334_GRID.jp2](#)




A maximum vertical separation cutoff has been applied to this graphic for the purpose of masking out disruptive features that are not applicable for depicting sensor noise within individual swaths (e.g., trees, moving cars, etc.).

DPH-8 Report on Smooth Surface Precision (intraswath) - continued

[Data Source - Y:\Mapping\Projects\65220171_USGS-TX_West_Texas\Production\Final_Client_Deliverables\Lot9_utm13\point_cloud\Swaths](#)

[Result Path - Y:\Mapping\Projects\65220171_USGS-TX_West_Texas\Admin\QA_OC\Lot9\DPH_8\Individual_13RFP020345_CS_02818_GRID.jp2](#)




A maximum vertical separation cutoff has been applied to this graphic for the purpose of masking out disruptive features that are not applicable for depicting sensor noise within individual swaths (e.g., trees, moving cars, etc.).

DPH-8 Report on Smooth Surface Precision (intraswath) - continued

[Data Source - Y:\Mapping\Projects\65220171_USGS-TX_West_Texas\Production\Final_Client_Deliverables\Lot9_utm13\point_cloud\Swaths](#)

[Result Path - Y:\Mapping\Projects\65220171_USGS-TX_West_Texas\Admin\OA_QC\Lot9\DPH_8\Individual_13RFN425610_CS_02668_GRID.jp2](#)

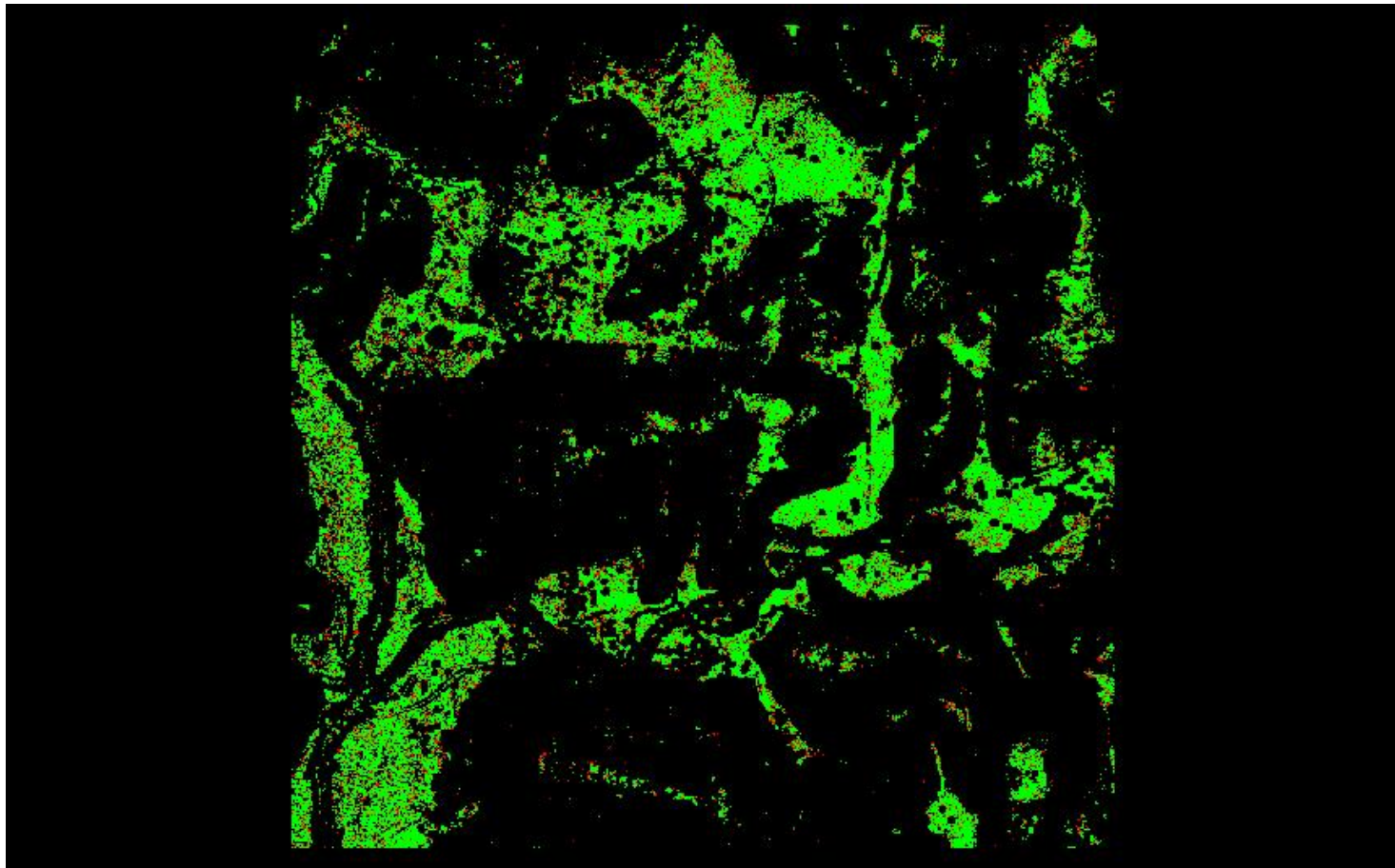


A maximum vertical separation cutoff has been applied to this graphic for the purpose of masking out disruptive features that are not applicable for depicting sensor noise within individual swaths (e.g., trees, moving cars, etc.).

DPH-8 Report on Smooth Surface Precision (intraswath) - continued

[Data Source - Y:\Mapping\Projects\65220171_USGS-TX_West_Texas\Production\Final_Client_Deliverables\Lot9_utm13\point_cloud\Swaths](#)

[Result Path - Y:\Mapping\Projects\65220171_USGS-TX_West_Texas\Admin\OA_QC\Lot9\DPH_8\Individual_13RFP335420_CS_02784_GRID.jp2](#)

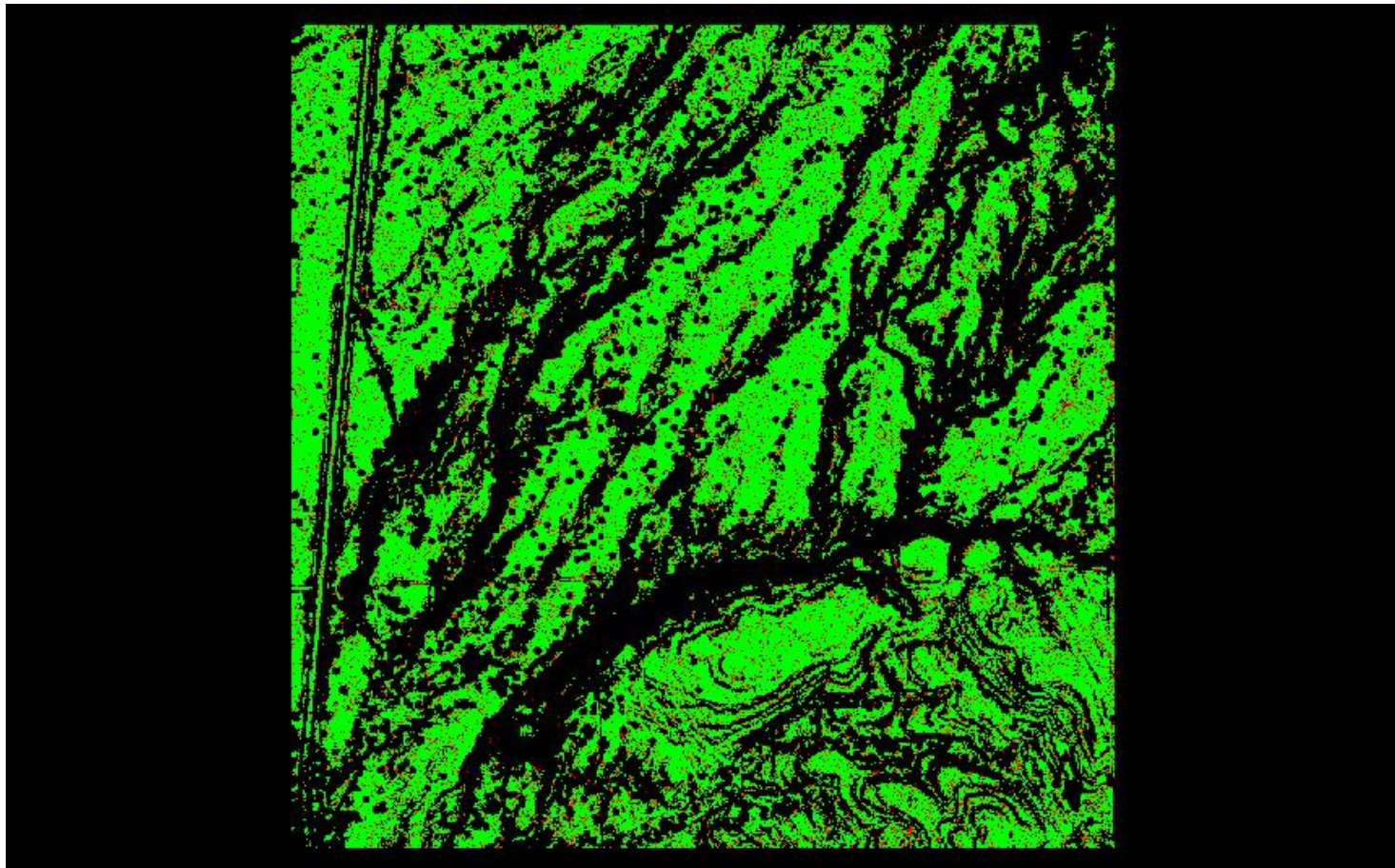


A maximum vertical separation cutoff has been applied to this graphic for the purpose of masking out disruptive features that are not applicable for depicting sensor noise within individual swaths (e.g., trees, moving cars, etc.).

DPH-8 Report on Smooth Surface Precision (intraswath) - continued

[Data Source - Y:\Mapping\Projects\65220171_USGS-TX_West_Texas\Production\Final_Client_Deliverables\Lot9_utm13\point_cloud\Swaths](#)

[Result Path - Y:\Mapping\Projects\65220171_USGS-TX_West_Texas\Admin\OA_QC\Lot9\DPH_8\Individual_13RFN365835_CS_02334_GRID.jp2](#)

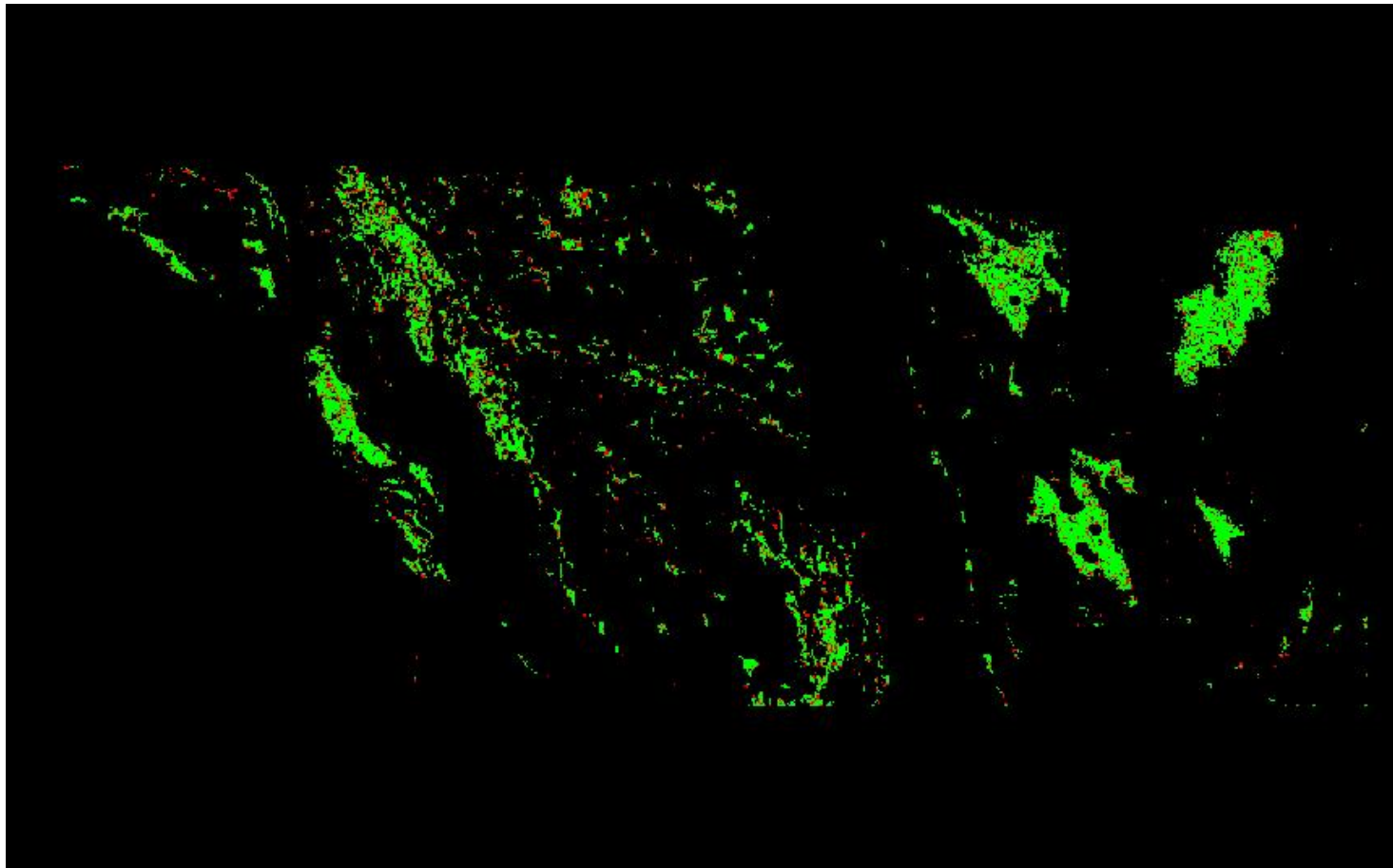


A maximum vertical separation cutoff has been applied to this graphic for the purpose of masking out disruptive features that are not applicable for depicting sensor noise within individual swaths (e.g., trees, moving cars, etc.).

DPH-8 Report on Smooth Surface Precision (intraswath) - continued

[Data Source - Y:\Mapping\Projects\65220171_USGS-TX_West_Texas\Production\Final_Client_Deliverables\Lot9_utm13\point_cloud\Swaths](#)

[Result Path - Y:\Mapping\Projects\65220171_USGS-TX_West_Texas\Admin\OA_OC\Lot9\DPH_8\Individual_13RFN350265_CS_02957_GRID.jp2](#)

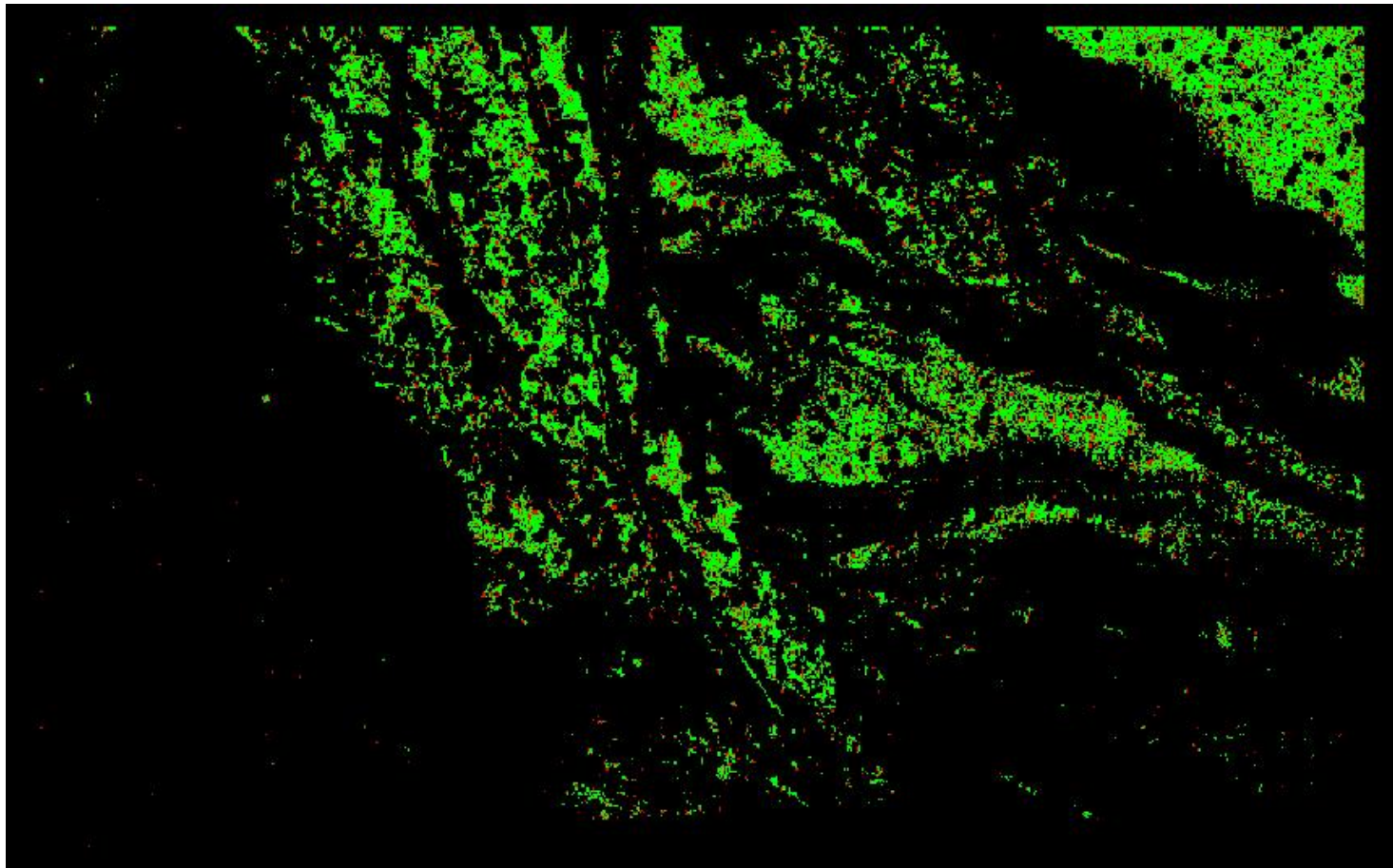


A maximum vertical separation cutoff has been applied to this graphic for the purpose of masking out disruptive features that are not applicable for depicting sensor noise within individual swaths (e.g., trees, moving cars, etc.).

DPH-8 Report on Smooth Surface Precision (intraswath) - continued

[Data Source - Y:\Mapping\Projects\65220171_USGS-TX_West_Texas\Production\Final_Client_Deliverables\Lot9_utm13\point_cloud\Swaths](#)

[Result Path - Y:\Mapping\Projects\65220171_USGS-TX_West_Texas\Admin\QA_OC\Lot9\DPH_8\Individual_13RFN575400_CS_03042_GRID.jp2](#)




A maximum vertical separation cutoff has been applied to this graphic for the purpose of masking out disruptive features that are not applicable for depicting sensor noise within individual swaths (e.g., trees, moving cars, etc.).

DPH-8 Report on Smooth Surface Precision (intraswath) - continued

[Data Source - Y:\Mapping\Projects\65220171_USGS-TX_West_Texas\Production\Final_Client_Deliverables\Lot9_utm13\point_cloud\Swaths](#)

[Result Path - Y:\Mapping\Projects\65220171_USGS-TX_West_Texas\Admin\QA_OC\Lot9\DPH_8\Individual_13REN930445_CS_02115_GRID.jp2](#)

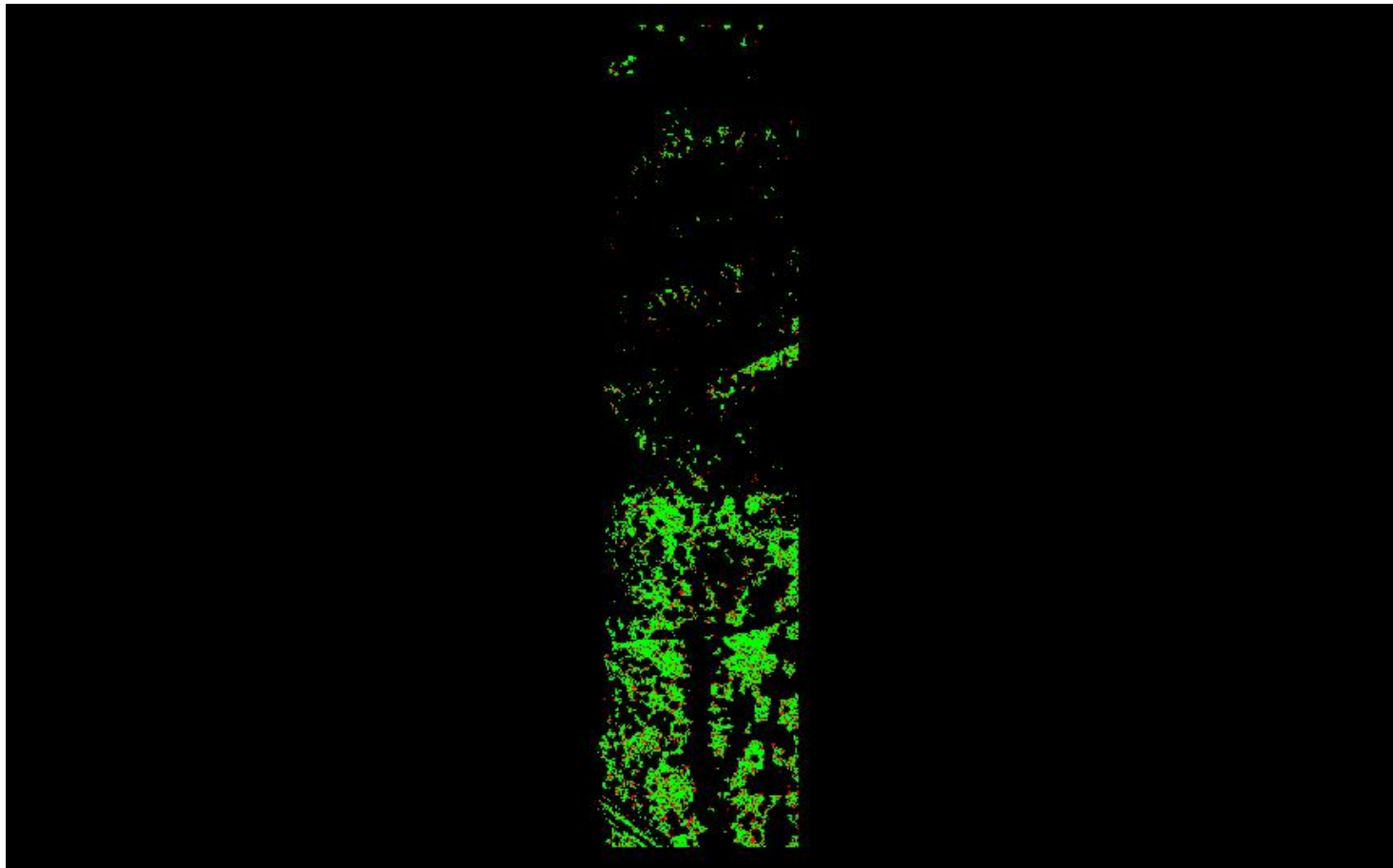


A maximum vertical separation cutoff has been applied to this graphic for the purpose of masking out disruptive features that are not applicable for depicting sensor noise within individual swaths (e.g., trees, moving cars, etc.).

DPH-8 Report on Smooth Surface Precision (intraswath) - continued

[Data Source - Y:\Mapping\Projects\65220171_USGS-TX_West_Texas\Production\Final_Client_Deliverables\Lot9_utm13\point_cloud\Swaths](#)

[Result Path - Y:\Mapping\Projects\65220171_USGS-TX_West_Texas\Admin\QA_OC\Lot9\DPH_8\Individual_13RFP545465_CS_02531_GRID.jp2](#)



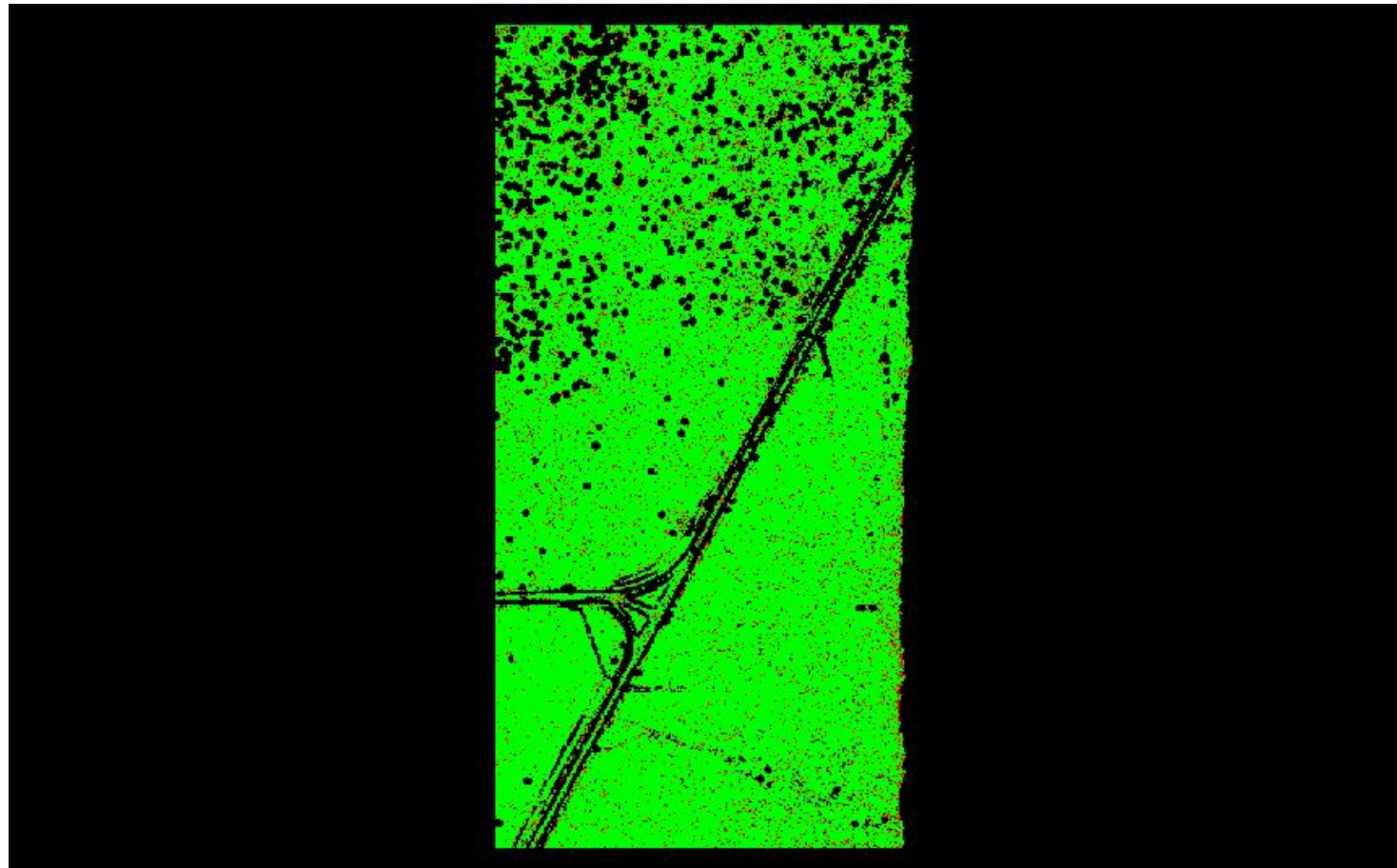
0	0.060	0.600 (Meter)
0	0.197	1.969 (Feet)

A maximum vertical separation cutoff has been applied to this graphic for the purpose of masking out disruptive features that are not applicable for depicting sensor noise within individual swaths (e.g., trees, moving cars, etc.).

DPH-8 Report on Smooth Surface Precision (intraswath) - continued

[Data Source - Y:\Mapping\Projects\65220171_USGS-TX_West_Texas\Production\Final_Client_Deliverables\Lot9_utm13\point_cloud\Swaths](#)

[Result Path - Y:\Mapping\Projects\65220171_USGS-TX_West_Texas\Admin\OA_QC\Lot9\DPH_8\Individual_13RFP035810_CS_02821_GRID.jp2](#)




0	0.060	0.600 (Meter)
0	0.197	1.969 (Feet)

A maximum vertical separation cutoff has been applied to this graphic for the purpose of masking out disruptive features that are not applicable for depicting sensor noise within individual swaths (e.g., trees, moving cars, etc.).

DPH-8 Report on Smooth Surface Precision (intraswath) - continued

[Data Source - Y:\Mapping\Projects\65220171_USGS-TX_West_Texas\Production\Final_Client_Deliverables\Lot9_utm13\point_cloud\Swaths](#)

[Result Path - Y:\Mapping\Projects\65220171_USGS-TX_West_Texas\Admin\QA_OC\Lot9\DPH_8\Individual_13RFN365835_CS_02758_GRID.jp2](#)




0	0.060	0.600 (Meter)
0	0.197	1.969 (Feet)

A maximum vertical separation cutoff has been applied to this graphic for the purpose of masking out disruptive features that are not applicable for depicting sensor noise within individual swaths (e.g., trees, moving cars, etc.).

DPH-8 Report on Smooth Surface Precision (intraswath) - continued

[Data Source - Y:\Mapping\Projects\65220171_USGS-TX_West_Texas\Production\Final_Client_Deliverables\Lot9_utm13\point_cloud\Swaths](#)

[Result Path - Y:\Mapping\Projects\65220171_USGS-TX_West_Texas\Admin\QA_OC\Lot9\DPH_8\Individual_13REP990735_CS_02685_GRID.jp2](#)



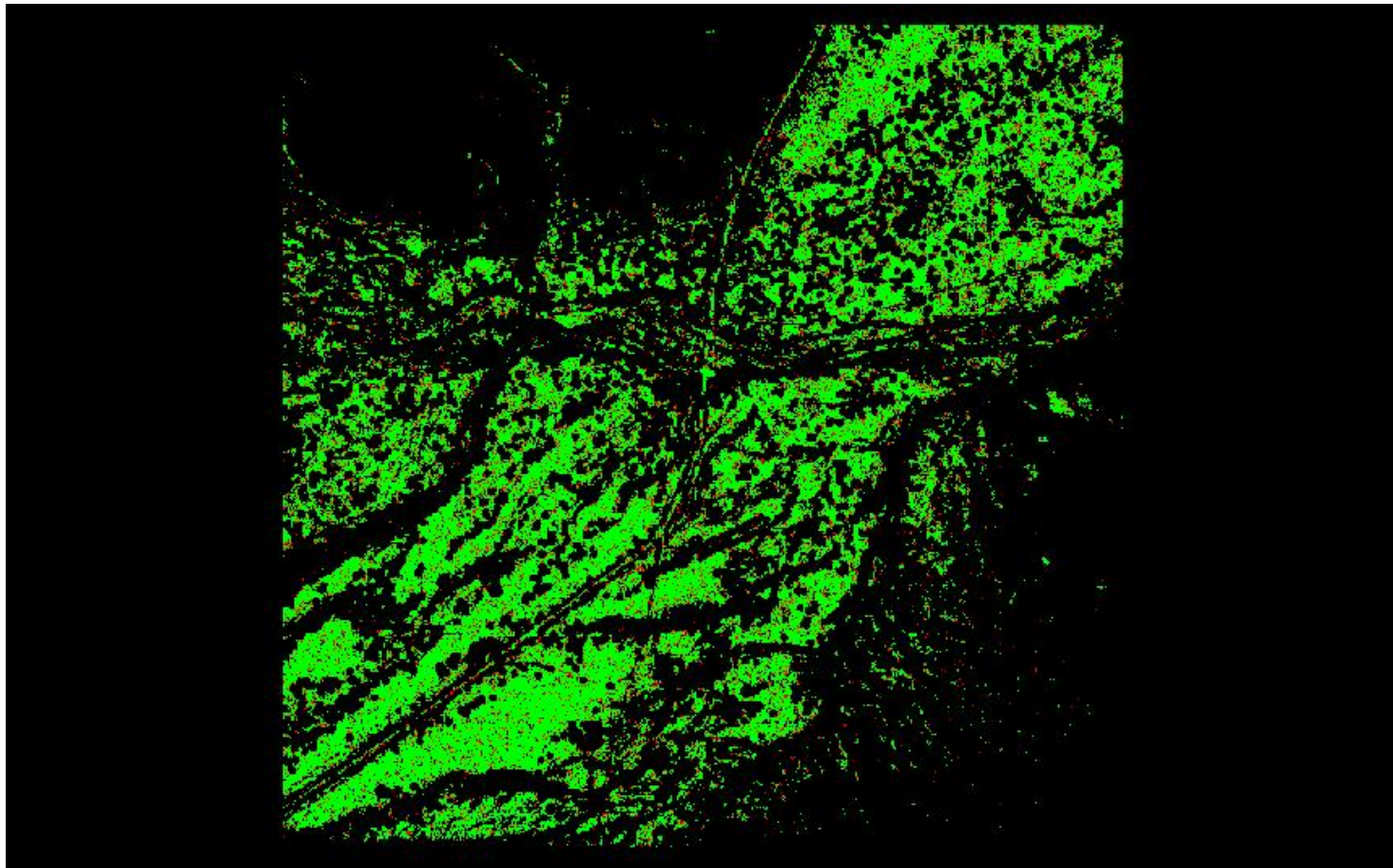
0	0.060	0.600 (Meter)
0	0.197	1.969 (Feet)

A maximum vertical separation cutoff has been applied to this graphic for the purpose of masking out disruptive features that are not applicable for depicting sensor noise within individual swaths (e.g., trees, moving cars, etc.).

DPH-8 Report on Smooth Surface Precision (intraswath) - continued

[Data Source - Y:\Mapping\Projects\65220171_USGS-TX_West_Texas\Production\Final_Client_Deliverables\Lot9_utm13\point_cloud\Swaths](#)

[Result Path - Y:\Mapping\Projects\65220171_USGS-TX_West_Texas\Admin\OA_QC\Lot9\DPH_8\Individual_13RFN575610_CS_02668_GRID.jp2](#)

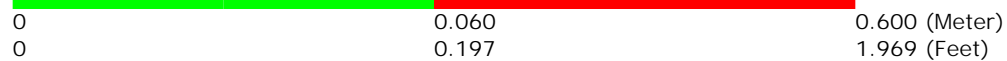
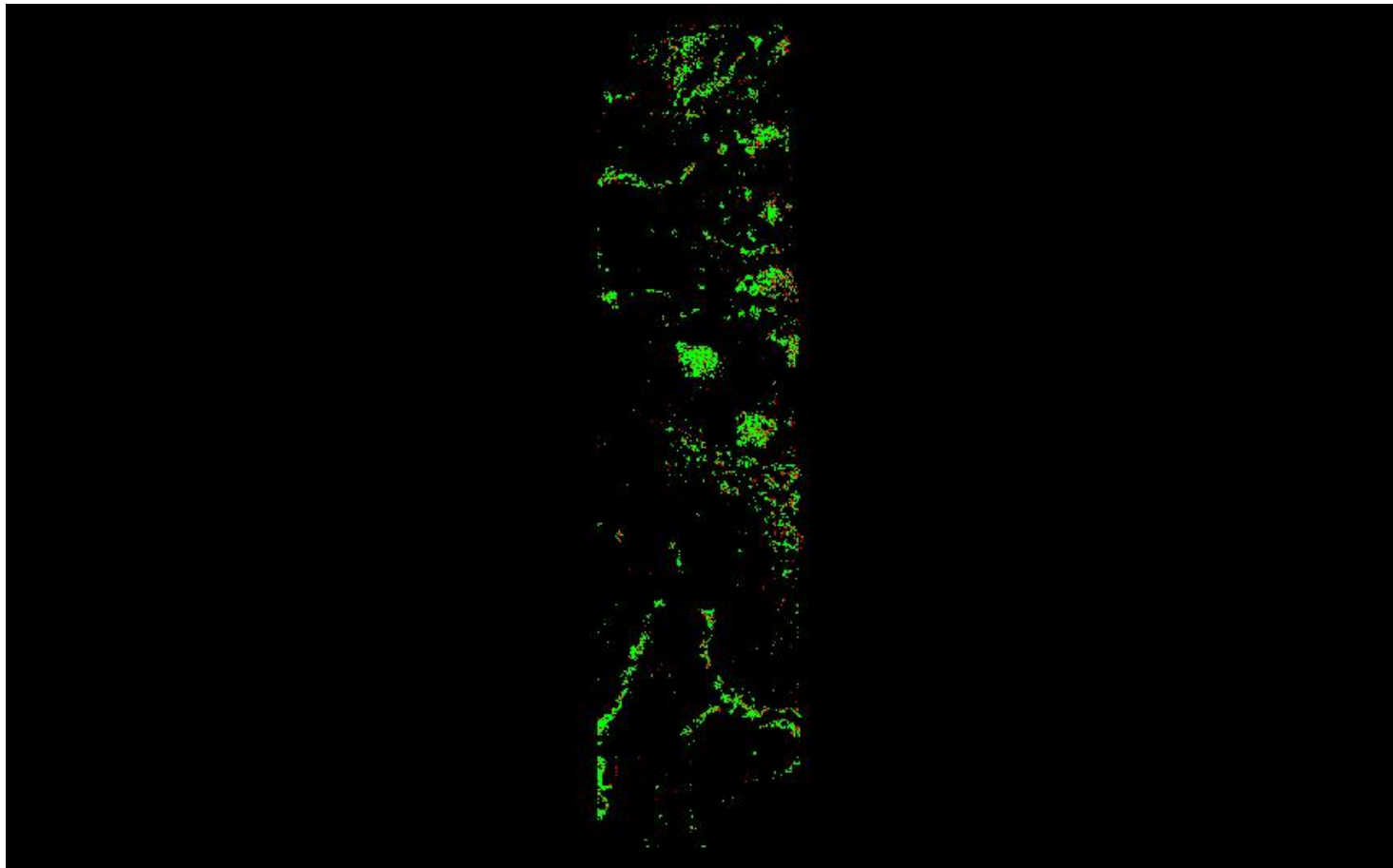


A maximum vertical separation cutoff has been applied to this graphic for the purpose of masking out disruptive features that are not applicable for depicting sensor noise within individual swaths (e.g., trees, moving cars, etc.).

DPH-8 Report on Smooth Surface Precision (intraswath) - continued

[Data Source - Y:\Mapping\Projects\65220171_USGS-TX_West_Texas\Production\Final_Client_Deliverables\Lot9_utm13\point_cloud\Swaths](#)

[Result Path - Y:\Mapping\Projects\65220171_USGS-TX_West_Texas\Admin\OA_QC\Lot9\DPH_8\Individual_13REP915090_CS_02180_GRID.jp2](#)




A maximum vertical separation cutoff has been applied to this graphic for the purpose of masking out disruptive features that are not applicable for depicting sensor noise within individual swaths (e.g., trees, moving cars, etc.).

DPH-8 Report on Smooth Surface Precision (intraswath) - continued

[Data Source - Y:\Mapping\Projects\65220171_USGS-TX_West_Texas\Production\Final_Client_Deliverables\Lot9_utm13\point_cloud\Swaths](#)

[Result Path - Y:\Mapping\Projects\65220171_USGS-TX_West_Texas\Admin\OA_OC\Lot9\DPH_8\Individual_13REP945600_CS_02589_GRID.jp2](#)



0	0.060	0.600 (Meter)
0	0.197	1.969 (Feet)

A maximum vertical separation cutoff has been applied to this graphic for the purpose of masking out disruptive features that are not applicable for depicting sensor noise within individual swaths (e.g., trees, moving cars, etc.).

DPH-8 Report on Smooth Surface Precision (intraswath) - continued

[Data Source - Y:\Mapping\Projects\65220171_USGS-TX_West_Texas\Production\Final_Client_Deliverables\Lot9_utm13\point_cloud\Swaths](#)

[Result Path - Y:\Mapping\Projects\65220171_USGS-TX_West_Texas\Admin\QA_QC\Lot9\DPH_8\Individual_13RFN650385_CS_02767_GRID.jp2](#)




0	0.060	0.600 (Meter)
0	0.197	1.969 (Feet)

A maximum vertical separation cutoff has been applied to this graphic for the purpose of masking out disruptive features that are not applicable for depicting sensor noise within individual swaths (e.g., trees, moving cars, etc.).

DPH-8 Report on Smooth Surface Precision (intraswath) - continued

[Data Source - Y:\Mapping\Projects\65220171_USGS-TX_West_Texas\Production\Final_Client_Deliverables\Lot9_utm13\point_cloud\Swaths](#)

[Result Path - Y:\Mapping\Projects\65220171_USGS-TX_West_Texas\Admin\QA_OC\Lot9\DPH_8\Individual_13REP960660_CS_02685_GRID.jp2](#)




A maximum vertical separation cutoff has been applied to this graphic for the purpose of masking out disruptive features that are not applicable for depicting sensor noise within individual swaths (e.g., trees, moving cars, etc.).

DPH-8 Report on Smooth Surface Precision (intraswath) - continued

[Data Source - Y:\Mapping\Projects\65220171_USGS-TX_West_Texas\Production\Final_Client_Deliverables\Lot9_utm13\point_cloud\Swaths](#)

[Result Path - Y:\Mapping\Projects\65220171_USGS-TX_West_Texas\Admin\OA_QC\Lot9\DPH_8\Individual_13RFP545465_CS_02475_GRID.jp2](#)

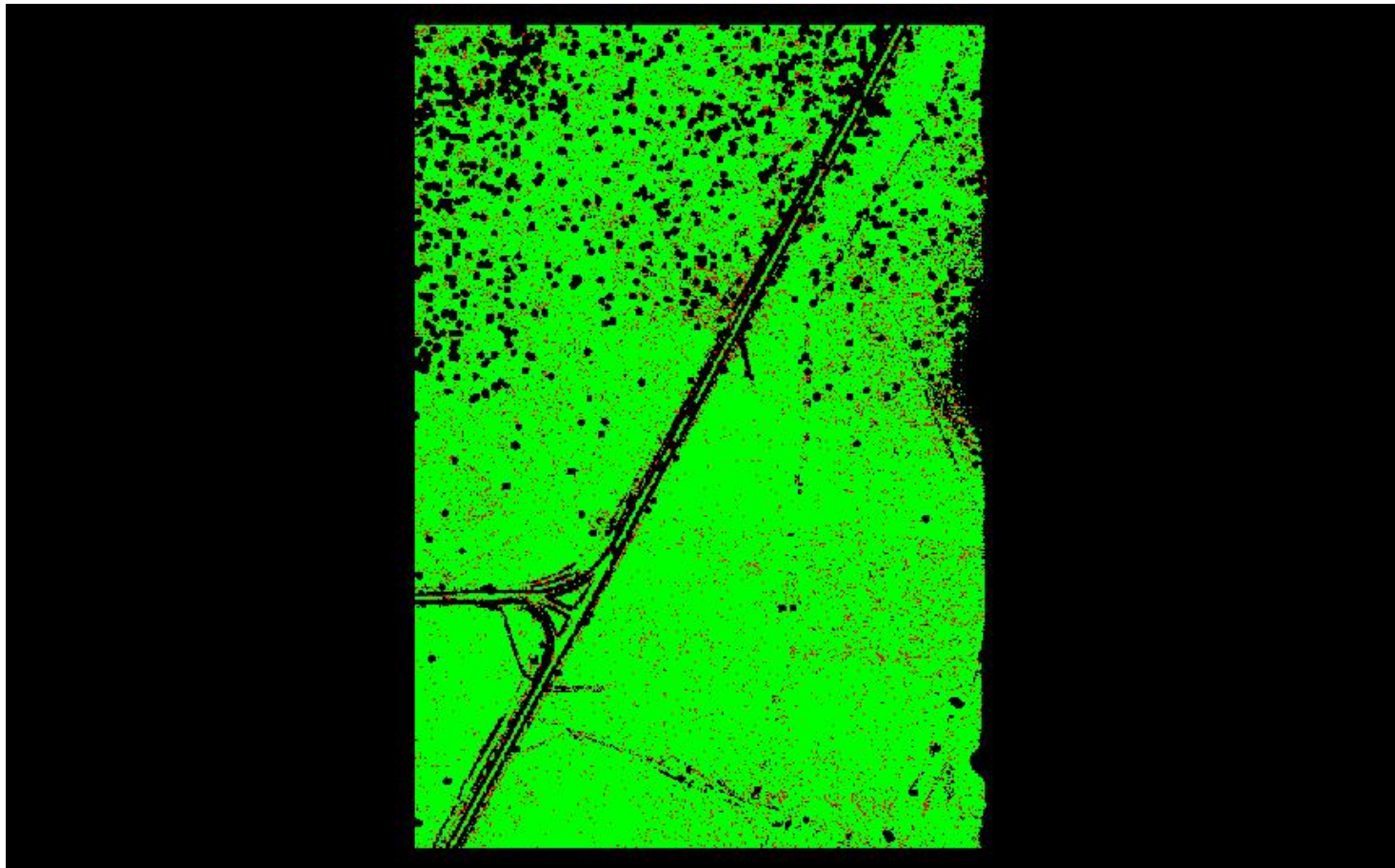


A maximum vertical separation cutoff has been applied to this graphic for the purpose of masking out disruptive features that are not applicable for depicting sensor noise within individual swaths (e.g., trees, moving cars, etc.).

DPH-8 Report on Smooth Surface Precision (intraswath) - continued

[Data Source - Y:\Mapping\Projects\65220171_USGS-TX_West_Texas\Production\Final_Client_Deliverables\Lot9_utm13\point_cloud\Swaths](#)

[Result Path - Y:\Mapping\Projects\65220171_USGS-TX_West_Texas\Admin\QA_OC\Lot9\DPH_8\Individual_13RFP035810_CS_02189_GRID.jp2](#)

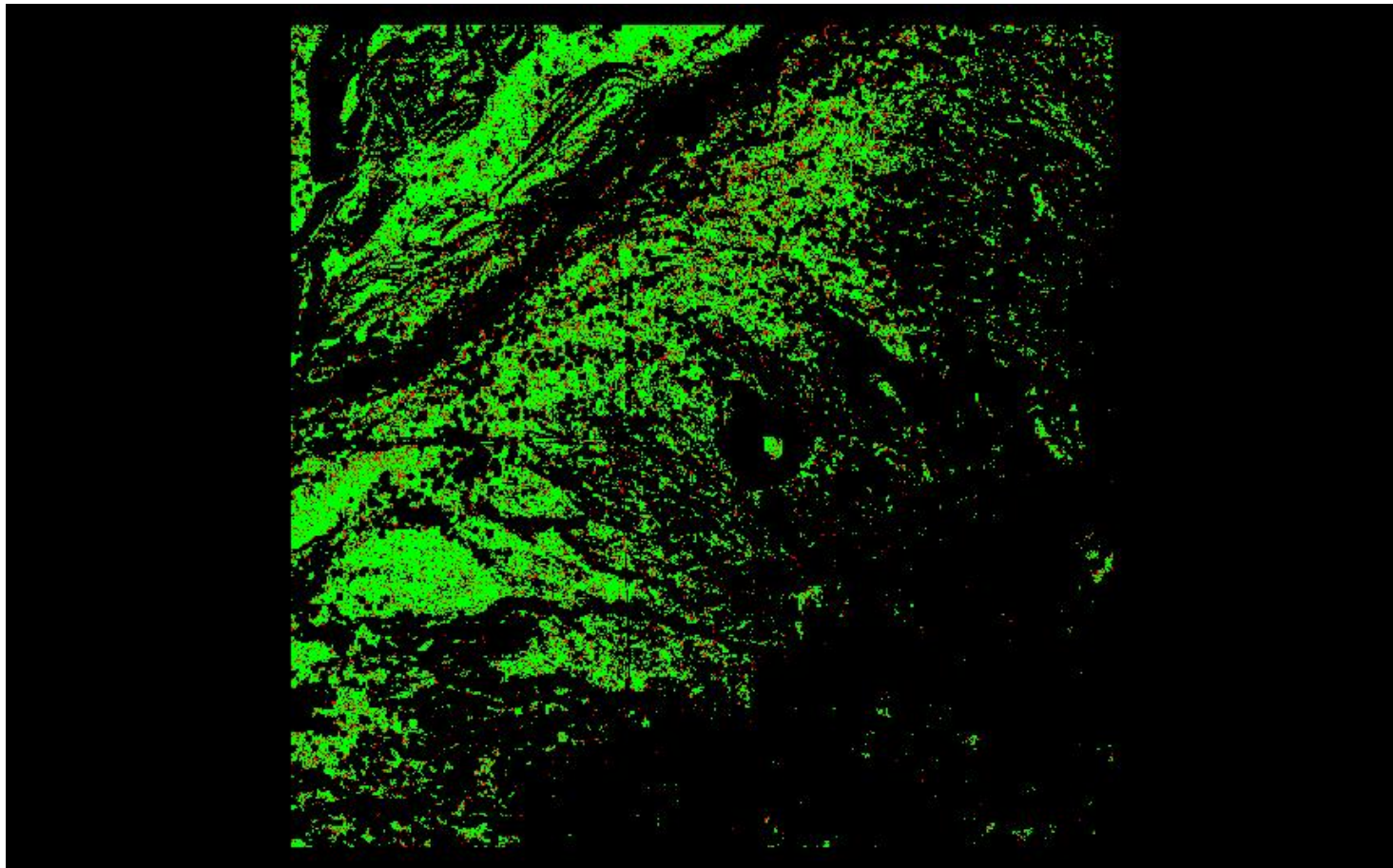


A maximum vertical separation cutoff has been applied to this graphic for the purpose of masking out disruptive features that are not applicable for depicting sensor noise within individual swaths (e.g., trees, moving cars, etc.).

DPH-8 Report on Smooth Surface Precision (intraswath) - continued

[Data Source - Y:\Mapping\Projects\65220171_USGS-TX_West_Texas\Production\Final_Client_Deliverables\Lot9_utm13\point_cloud\Swaths](#)

[Result Path - Y:\Mapping\Projects\65220171_USGS-TX_West_Texas\Admin\OA_QC\Lot9\DPH_8\Individual_13RFN455835_CS_02334_GRID.jp2](#)




0	0.060	0.600 (Meter)
0	0.197	1.969 (Feet)

A maximum vertical separation cutoff has been applied to this graphic for the purpose of masking out disruptive features that are not applicable for depicting sensor noise within individual swaths (e.g., trees, moving cars, etc.).

DPH-8 Report on Smooth Surface Precision (intraswath) - continued

[Data Source - Y:\Mapping\Projects\65220171_USGS-TX_West_Texas\Production\Final_Client_Deliverables\Lot9_utm13\point_cloud\Swaths](#)

[Result Path - Y:\Mapping\Projects\65220171_USGS-TX_West_Texas\Admin\OA_QC\Lot9\DPH_8\Individual_13RFP245705_CS_02354_GRID.jp2](#)

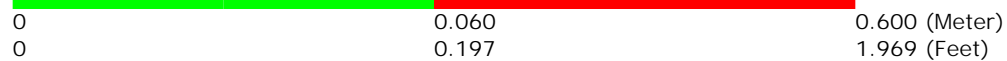
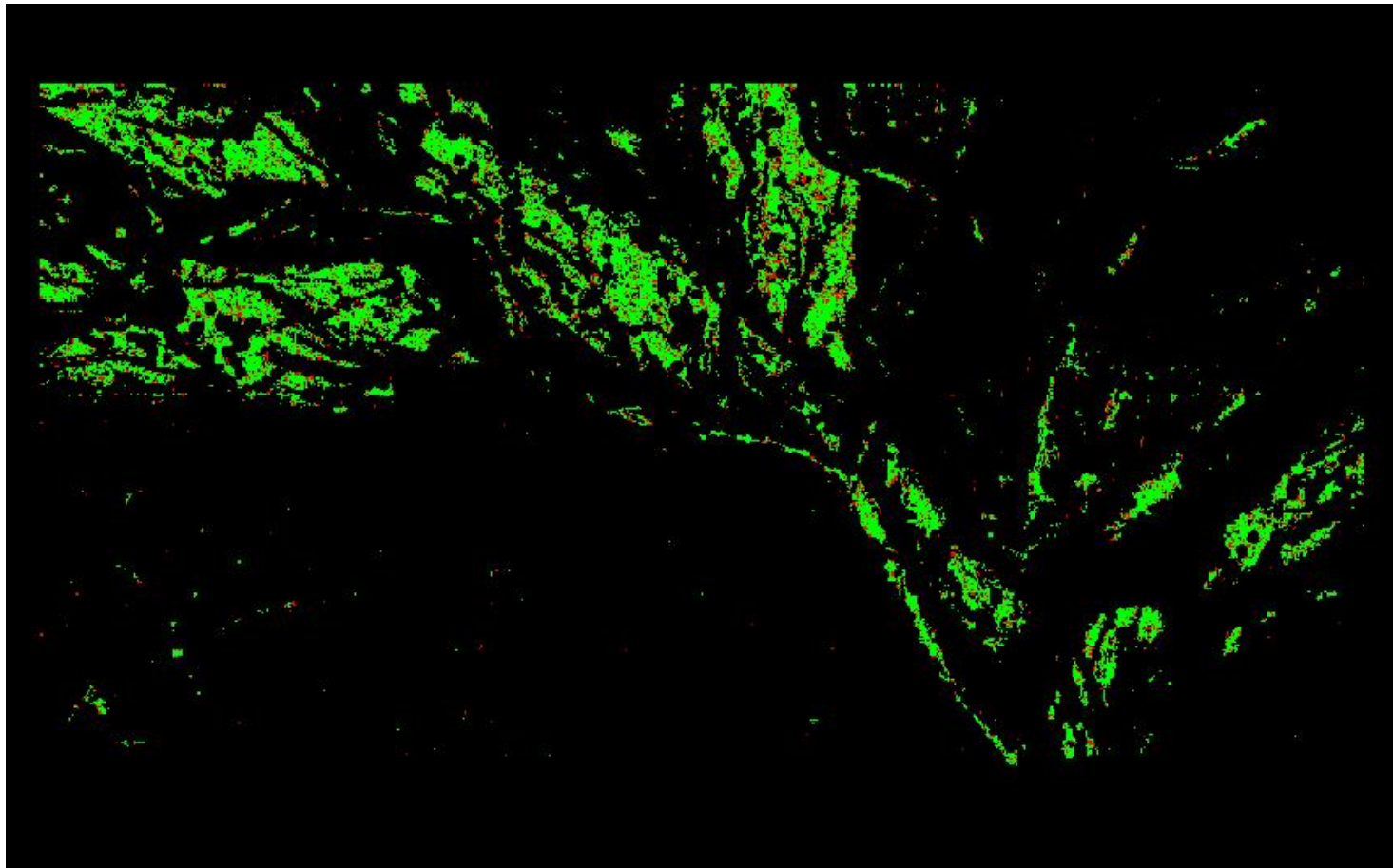


A maximum vertical separation cutoff has been applied to this graphic for the purpose of masking out disruptive features that are not applicable for depicting sensor noise within individual swaths (e.g., trees, moving cars, etc.).

DPH-8 Report on Smooth Surface Precision (intraswath) - continued

[Data Source - Y:\Mapping\Projects\65220171_USGS-TX_West_Texas\Production\Final_Client_Deliverables\Lot9_utm13\point_cloud\Swaths](#)

[Result Path - Y:\Mapping\Projects\65220171_USGS-TX_West_Texas\Admin\OA_OC\Lot9\DPH_8\Individual_13RFN125460_CS_02718_GRID.jp2](#)

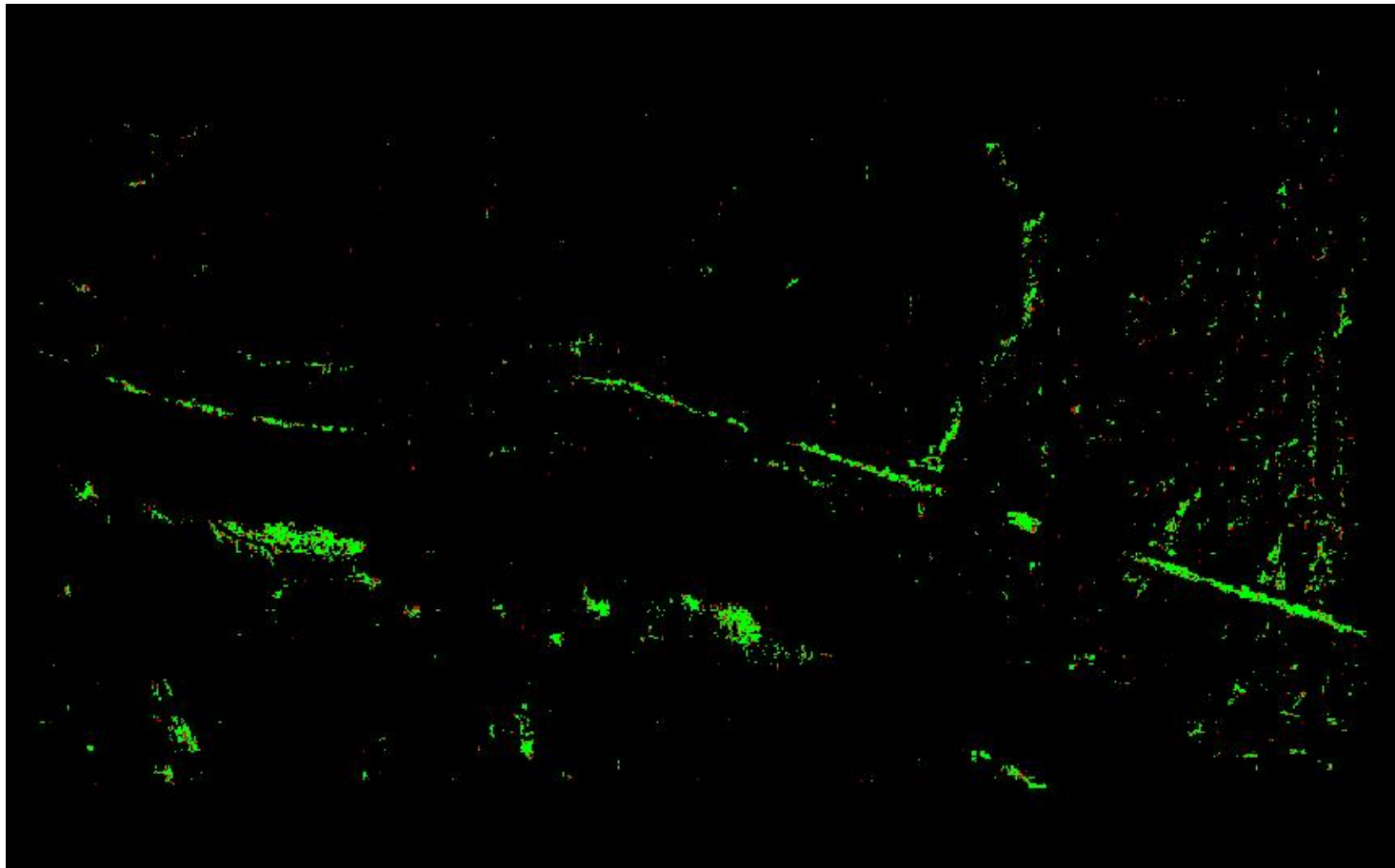


A maximum vertical separation cutoff has been applied to this graphic for the purpose of masking out disruptive features that are not applicable for depicting sensor noise within individual swaths (e.g., trees, moving cars, etc.).

DPH-8 Report on Smooth Surface Precision (intraswath) - continued

[Data Source - Y:\Mapping\Projects\65220171_USGS-TX_West_Texas\Production\Final_Client_Deliverables\Lot9_utm13\point_cloud\Swaths](#)

[Result Path - Y:\Mapping\Projects\65220171_USGS-TX_West_Texas\Admin\OA_QC\Lot9\DPH_8\Individual_13REN930445_CS_02805_GRID.jp2](#)




A maximum vertical separation cutoff has been applied to this graphic for the purpose of masking out disruptive features that are not applicable for depicting sensor noise within individual swaths (e.g., trees, moving cars, etc.).

DPH-8 Report on Smooth Surface Precision (intraswath) - continued

[Data Source - Y:\Mapping\Projects\65220171_USGS-TX_West_Texas\Production\Final_Client_Deliverables\Lot9_utm13\point_cloud\Swaths](#)

[Result Path - Y:\Mapping\Projects\65220171_USGS-TX_West_Texas\Admin\QA_OC\Lot9\DPH_8\Individual_13RFP080870_CS_02370_GRID.jp2](#)

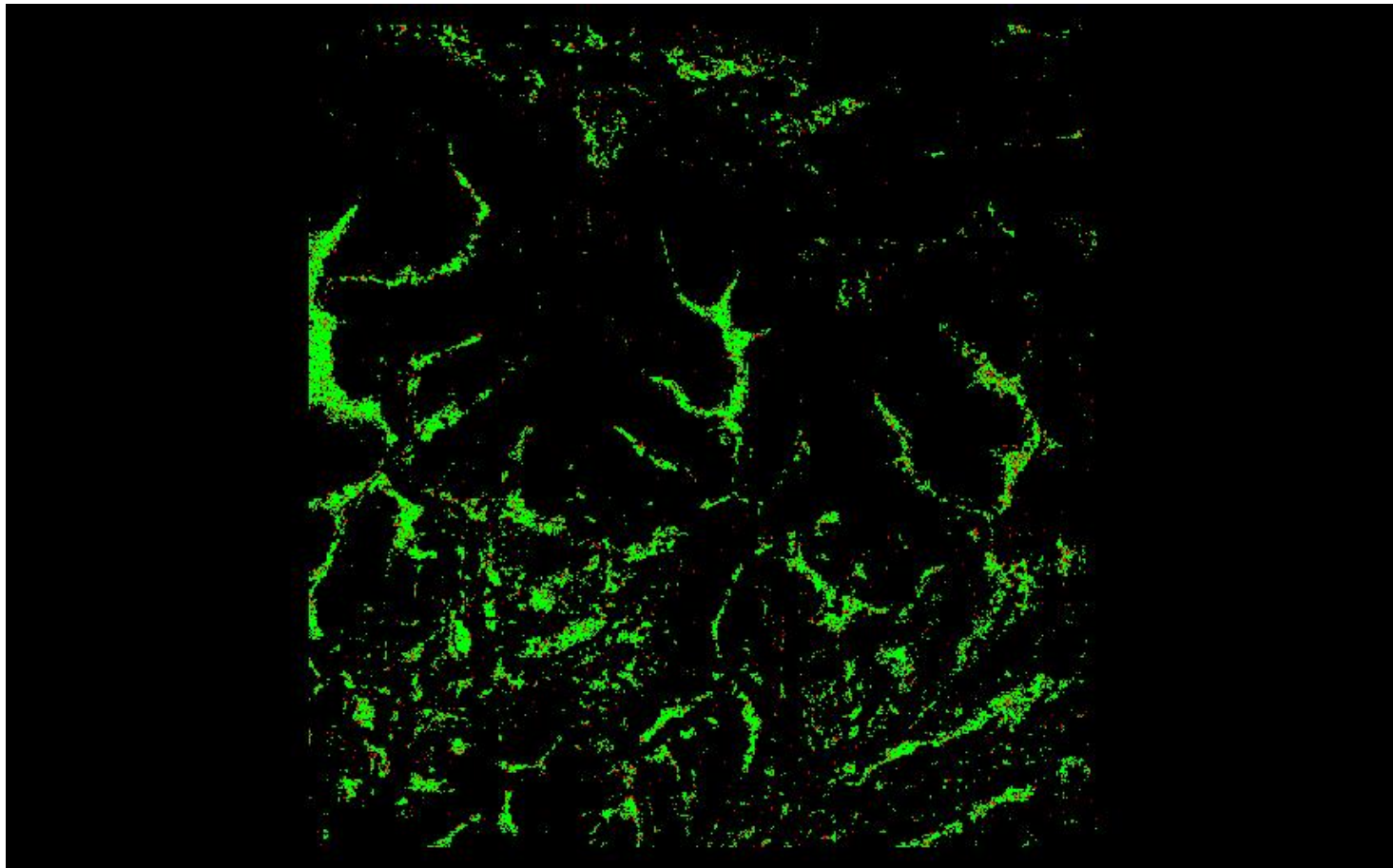


A maximum vertical separation cutoff has been applied to this graphic for the purpose of masking out disruptive features that are not applicable for depicting sensor noise within individual swaths (e.g., trees, moving cars, etc.).

DPH-8 Report on Smooth Surface Precision (intraswath) - continued

[Data Source - Y:\Mapping\Projects\65220171_USGS-TX_West_Texas\Production\Final_Client_Deliverables\Lot9_utm13\point_cloud\Swaths](#)

[Result Path - Y:\Mapping\Projects\65220171_USGS-TX_West_Texas\Admin\OA_OC\Lot9\DPH_8\Individual_13REN855850_CS_02604_GRID.jp2](#)



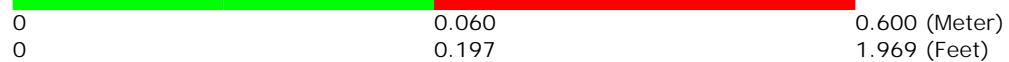

0	0.060	0.600 (Meter)
0	0.197	1.969 (Feet)

A maximum vertical separation cutoff has been applied to this graphic for the purpose of masking out disruptive features that are not applicable for depicting sensor noise within individual swaths (e.g., trees, moving cars, etc.).

DPH-8 Report on Smooth Surface Precision (intraswath) - continued

[Data Source - Y:\Mapping\Projects\65220171_USGS-TX_West_Texas\Production\Final_Client_Deliverables\Lot9_utm13\point_cloud\Swaths](#)

[Result Path - Y:\Mapping\Projects\65220171_USGS-TX_West_Texas\Admin\OA_QC\Lot9\DPH_8\Individual_13RFP155780_CS_02287_GRID.jp2](#)

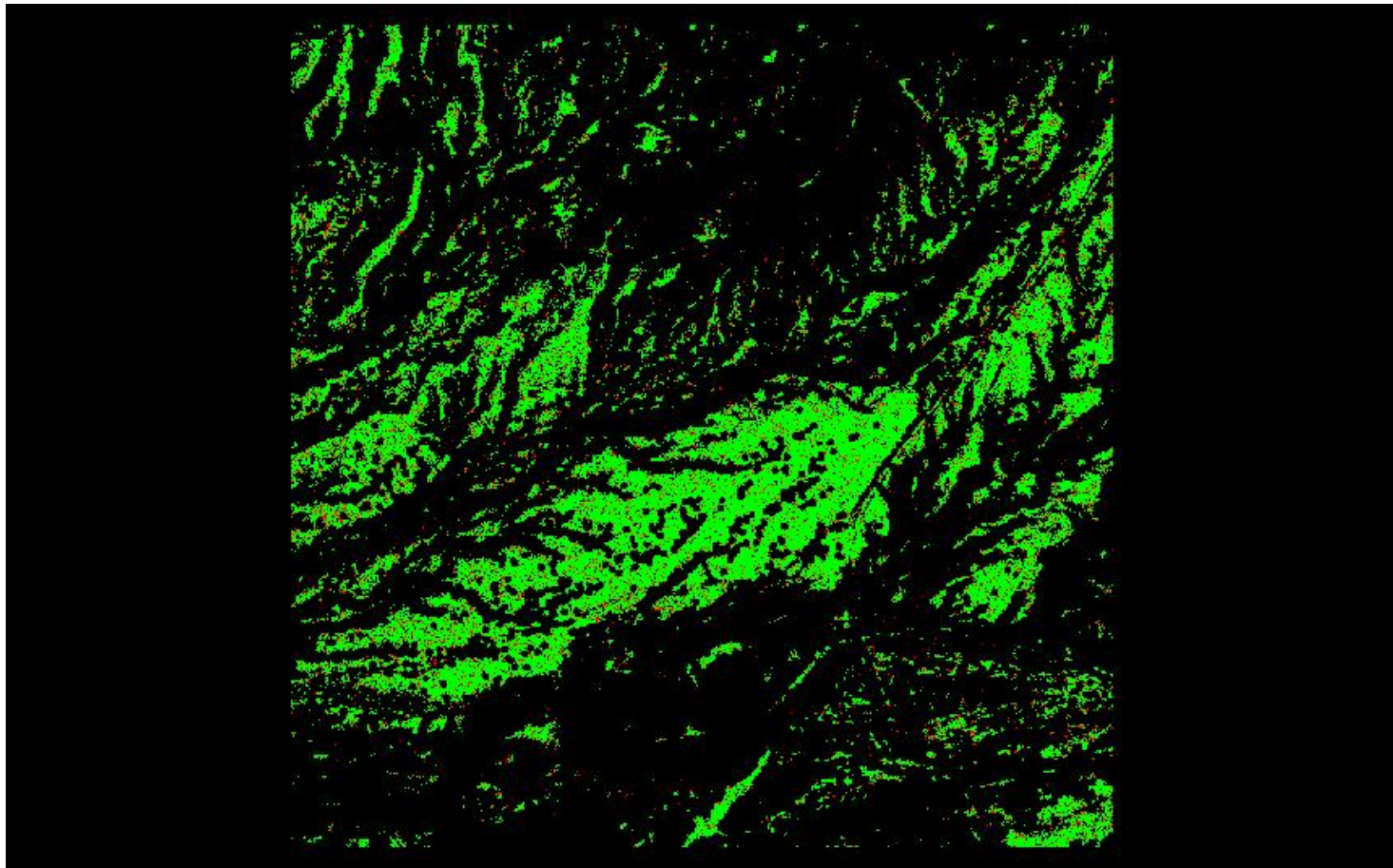


A maximum vertical separation cutoff has been applied to this graphic for the purpose of masking out disruptive features that are not applicable for depicting sensor noise within individual swaths (e.g., trees, moving cars, etc.).

DPH-8 Report on Smooth Surface Precision (intraswath) - continued

[Data Source - Y:\Mapping\Projects\65220171_USGS-TX_West_Texas\Production\Final_Client_Deliverables\Lot9_utm13\point_cloud\Swaths](#)

[Result Path - Y:\Mapping\Projects\65220171_USGS-TX_West_Texas\Admin\OA_QC\Lot9\DPH_8\Individual_13REN765685_CS_02315_GRID.jp2](#)

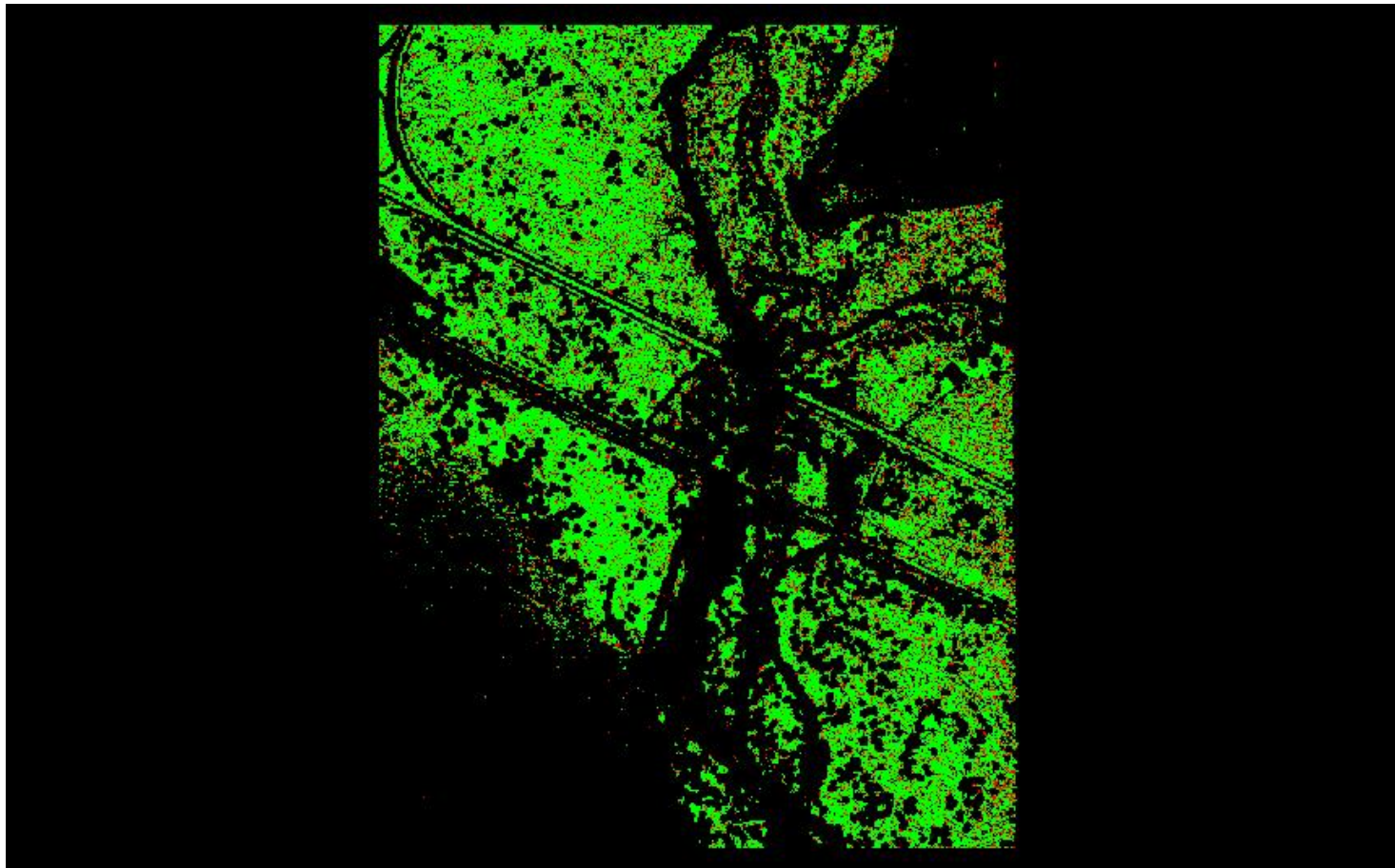


A maximum vertical separation cutoff has been applied to this graphic for the purpose of masking out disruptive features that are not applicable for depicting sensor noise within individual swaths (e.g., trees, moving cars, etc.).

DPH-8 Report on Smooth Surface Precision (intraswath) - continued

[Data Source - Y:\Mapping\Projects\65220171_USGS-TX_West_Texas\Production\Final_Client_Deliverables\Lot9_utm13\point_cloud\Swaths](#)

[Result Path - Y:\Mapping\Projects\65220171_USGS-TX_West_Texas\Admin\OA_QC\Lot9\DPH_8\Individual_13RFP410600_CS_02681_GRID.jp2](#)

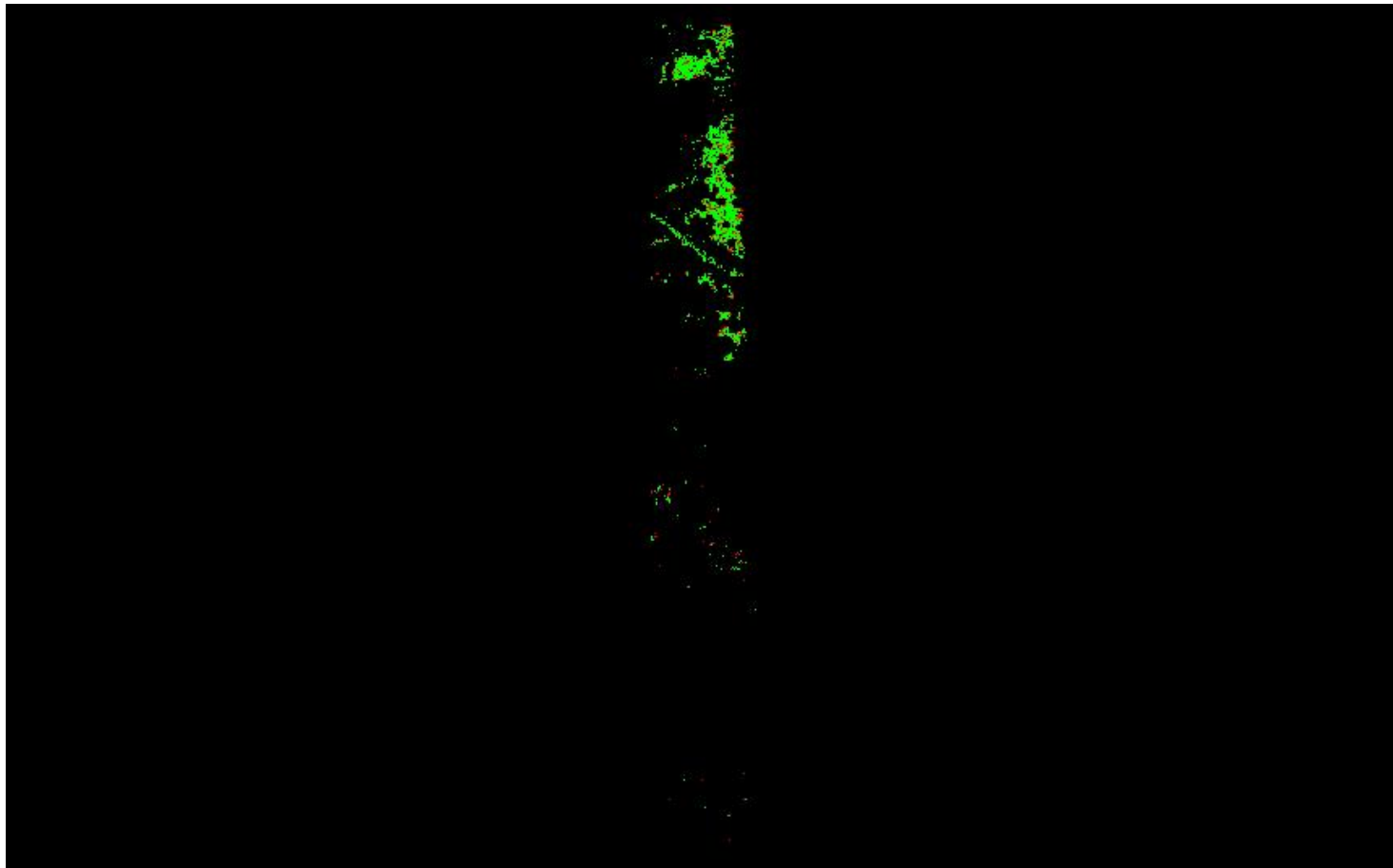


A maximum vertical separation cutoff has been applied to this graphic for the purpose of masking out disruptive features that are not applicable for depicting sensor noise within individual swaths (e.g., trees, moving cars, etc.).

DPH-8 Report on Smooth Surface Precision (intraswath) - continued

[Data Source - Y:\Mapping\Projects\65220171_USGS-TX_West_Texas\Production\Final_Client_Deliverables\Lot9_utm13\point_cloud\Swaths](#)

[Result Path - Y:\Mapping\Projects\65220171_USGS-TX_West_Texas\Admin\OA_QC\Lot9\DPH_8\Individual_13RFP33525_CS_02087_GRID.jp2](#)




0	0.060	0.600 (Meter)
0	0.197	1.969 (Feet)

A maximum vertical separation cutoff has been applied to this graphic for the purpose of masking out disruptive features that are not applicable for depicting sensor noise within individual swaths (e.g., trees, moving cars, etc.).

DPH-8 Report on Smooth Surface Precision (intraswath) - continued

[Data Source - Y:\Mapping\Projects\65220171_USGS-TX_West_Texas\Production\Final_Client_Deliverables\Lot9_utm13\point_cloud\Swaths](#)

[Result Path - Y:\Mapping\Projects\65220171_USGS-TX_West_Texas\Admin\OA_QC\Lot9\DPH_8\Individual_13REP885420_CS_02251_GRID.jp2](#)




0	0.060	0.600 (Meter)
0	0.197	1.969 (Feet)

A maximum vertical separation cutoff has been applied to this graphic for the purpose of masking out disruptive features that are not applicable for depicting sensor noise within individual swaths (e.g., trees, moving cars, etc.).

DPH-8 Report on Smooth Surface Precision (intraswath) - continued

[Data Source - Y:\Mapping\Projects\65220171_USGS-TX_West_Texas\Production\Final_Client_Deliverables\Lot9_utm13\point_cloud\Swaths](#)

[Result Path - Y:\Mapping\Projects\65220171_USGS-TX_West_Texas\Admin\QA_OC\Lot9\DPH_8\Individual_13RFN365970_CS_02740_GRID.jp2](#)

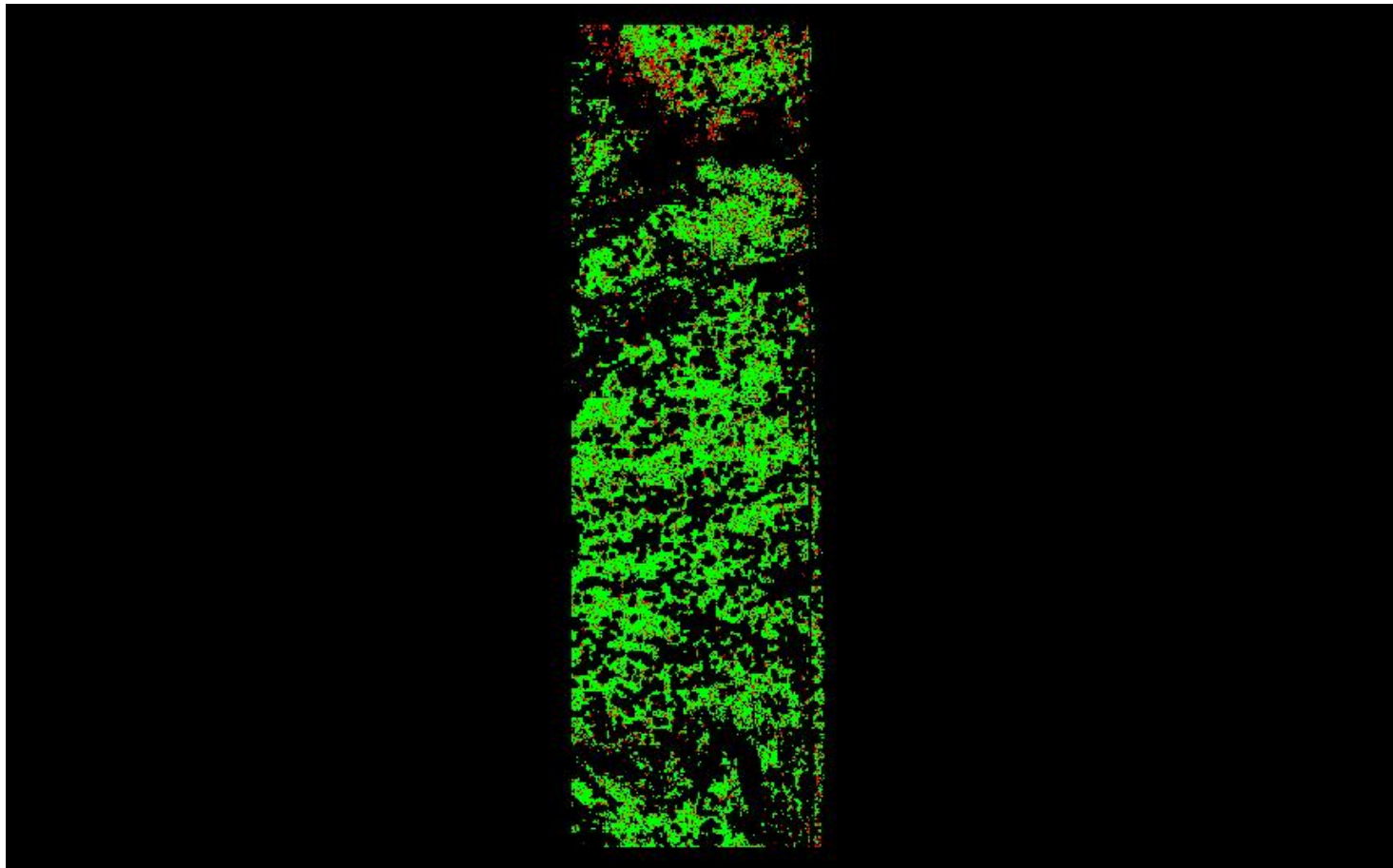


A maximum vertical separation cutoff has been applied to this graphic for the purpose of masking out disruptive features that are not applicable for depicting sensor noise within individual swaths (e.g., trees, moving cars, etc.).

DPH-8 Report on Smooth Surface Precision (intraswath) - continued

[Data Source - Y:\Mapping\Projects\65220171_USGS-TX_West_Texas\Production\Final_Client_Deliverables\Lot9_utm13\point_cloud\Swaths](#)

[Result Path - Y:\Mapping\Projects\65220171_USGS-TX_West_Texas\Admin\QA_OC\Lot9\DPH_8\Individual_13REP930225_CS_02117_GRID.jp2](#)



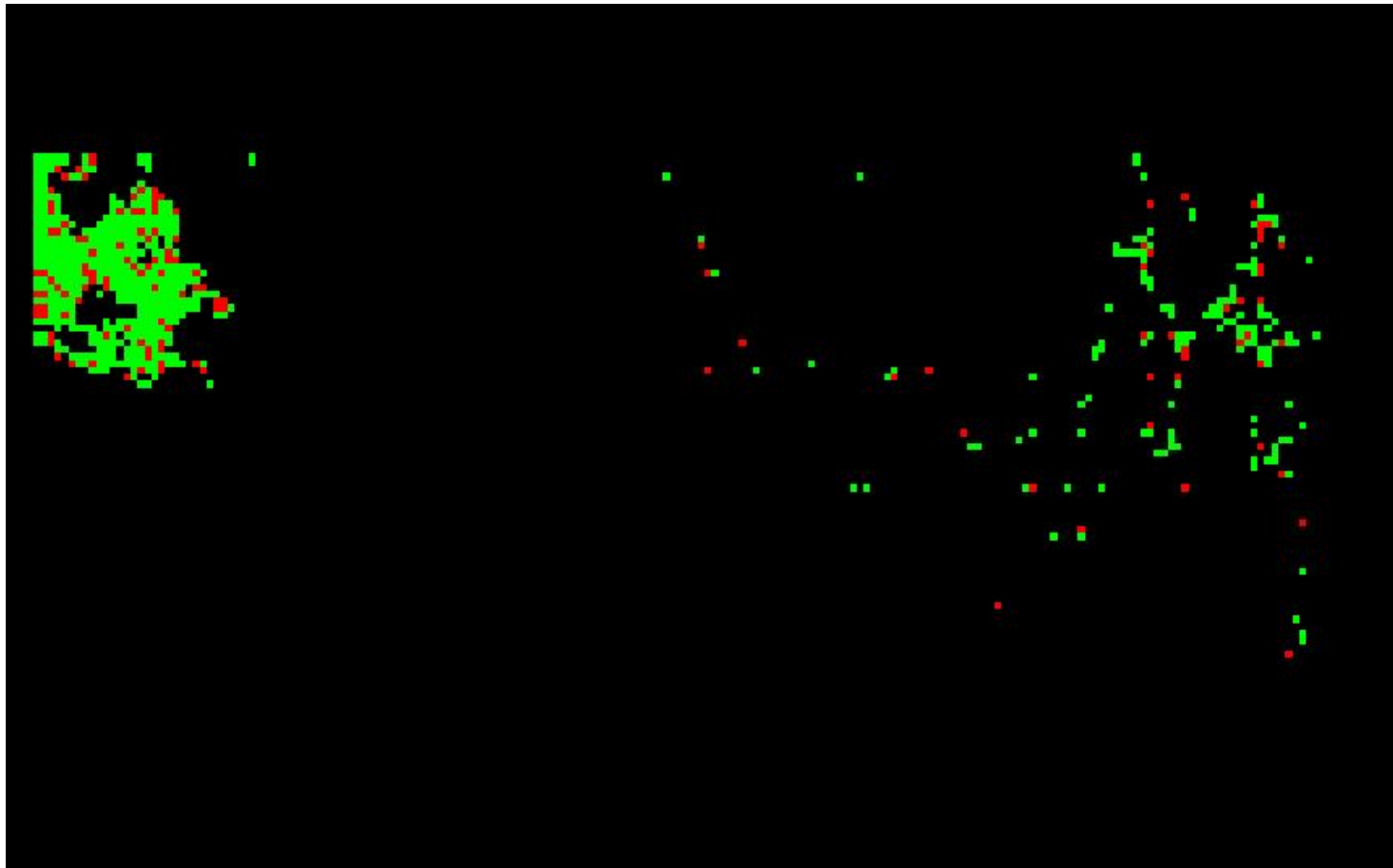
0	0.060	0.600 (Meter)
0	0.197	1.969 (Feet)

A maximum vertical separation cutoff has been applied to this graphic for the purpose of masking out disruptive features that are not applicable for depicting sensor noise within individual swaths (e.g., trees, moving cars, etc.).

DPH-8 Report on Smooth Surface Precision (intraswath) - continued

[Data Source - Y:\Mapping\Projects\65220171_USGS-TX_West_Texas\Production\Final_Client_Deliverables\Lot9_utm13\point_cloud\Swaths](#)

[Result Path - Y:\Mapping\Projects\65220171_USGS-TX_West_Texas\Admin\QA_OC\Lot9\DPH_8\Individual_13REP930285_CS_02178_GRID.jp2](#)



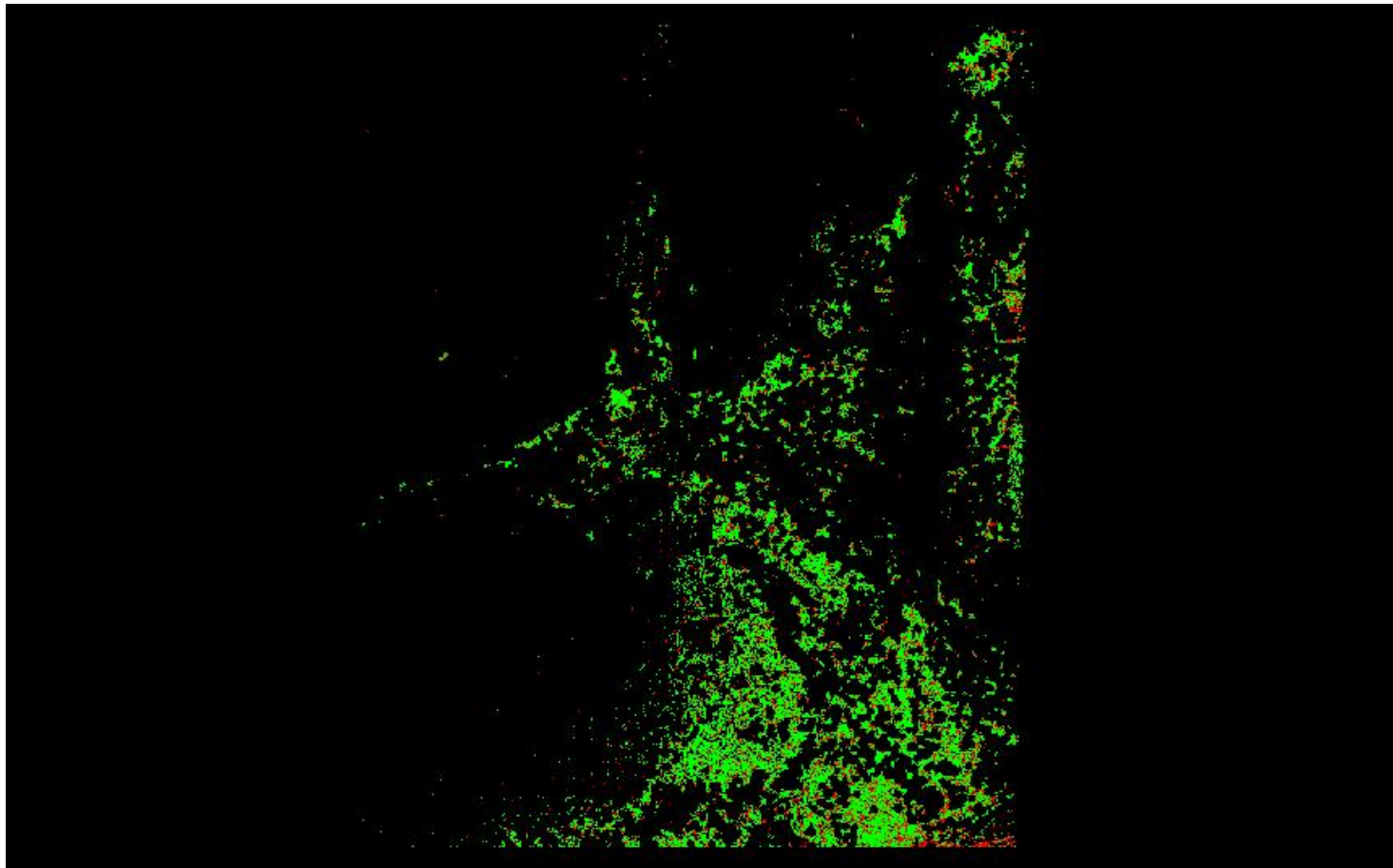
0	0.060	0.600 (Meter)
0	0.197	1.969 (Feet)

A maximum vertical separation cutoff has been applied to this graphic for the purpose of masking out disruptive features that are not applicable for depicting sensor noise within individual swaths (e.g., trees, moving cars, etc.).

DPH-8 Report on Smooth Surface Precision (intraswath) - continued

[Data Source - Y:\Mapping\Projects\65220171_USGS-TX_West_Texas\Production\Final_Client_Deliverables\Lot9_utm13\point_cloud\Swaths](#)

[Result Path - Y:\Mapping\Projects\65220171_USGS-TX_West_Texas\Admin\OA_OC\Lot9\DPH_8\Individual_13RFP185735_CS_02353_GRID.jp2](#)



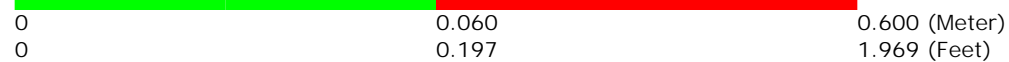
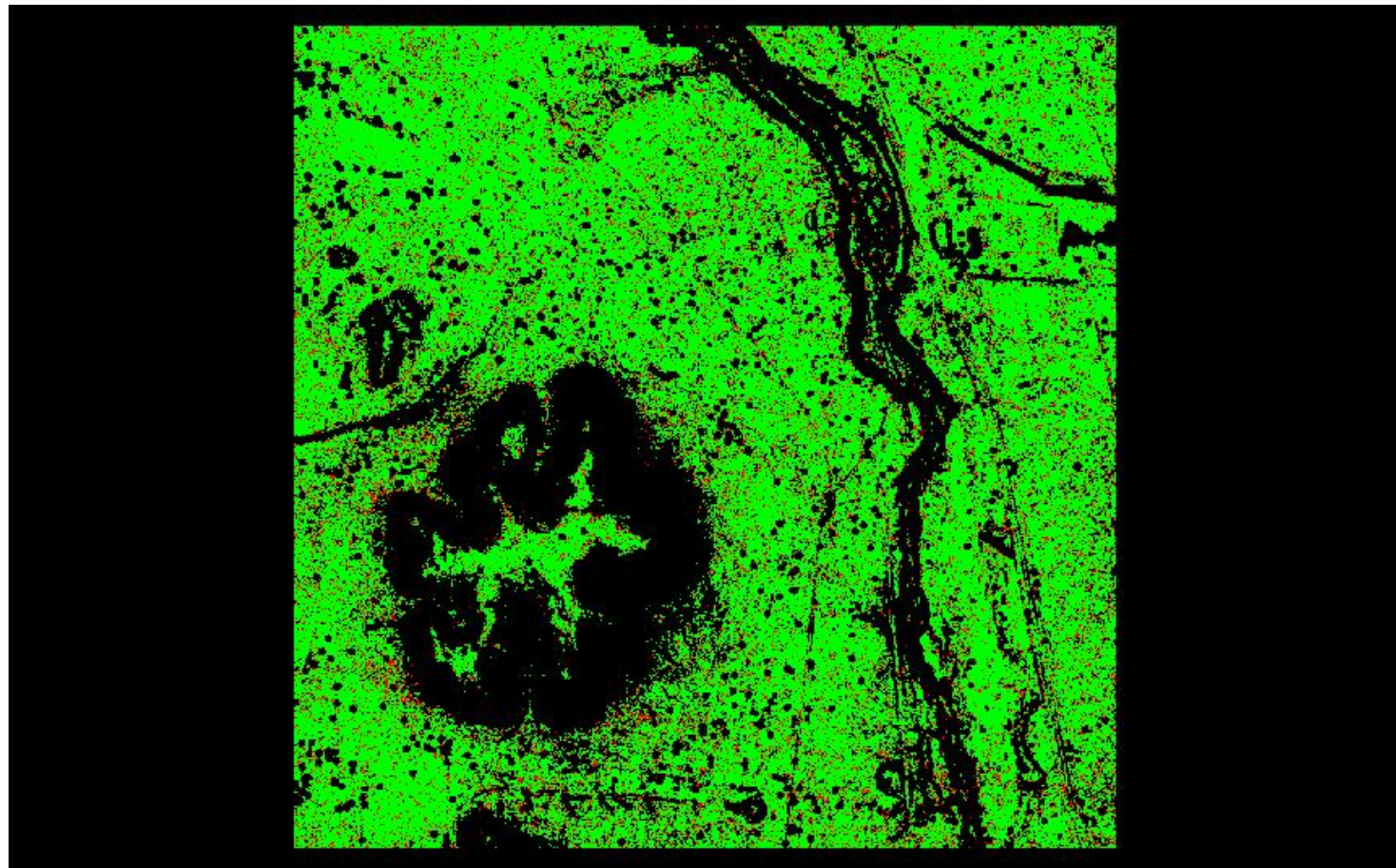
0	0.060	0.600 (Meter)
0	0.197	1.969 (Feet)

A maximum vertical separation cutoff has been applied to this graphic for the purpose of masking out disruptive features that are not applicable for depicting sensor noise within individual swaths (e.g., trees, moving cars, etc.).

DPH-8 Report on Smooth Surface Precision (intraswath) - continued

[Data Source - Y:\Mapping\Projects\65220171_USGS-TX_West_Texas\Production\Final_Client_Deliverables\Lot9_utm13\point_cloud\Swaths](#)

[Result Path - Y:\Mapping\Projects\65220171_USGS-TX_West_Texas\Admin\OA_QC\Lot9\DPH_8\Individual_13REP915345_CS_02178_GRID.jp2](#)

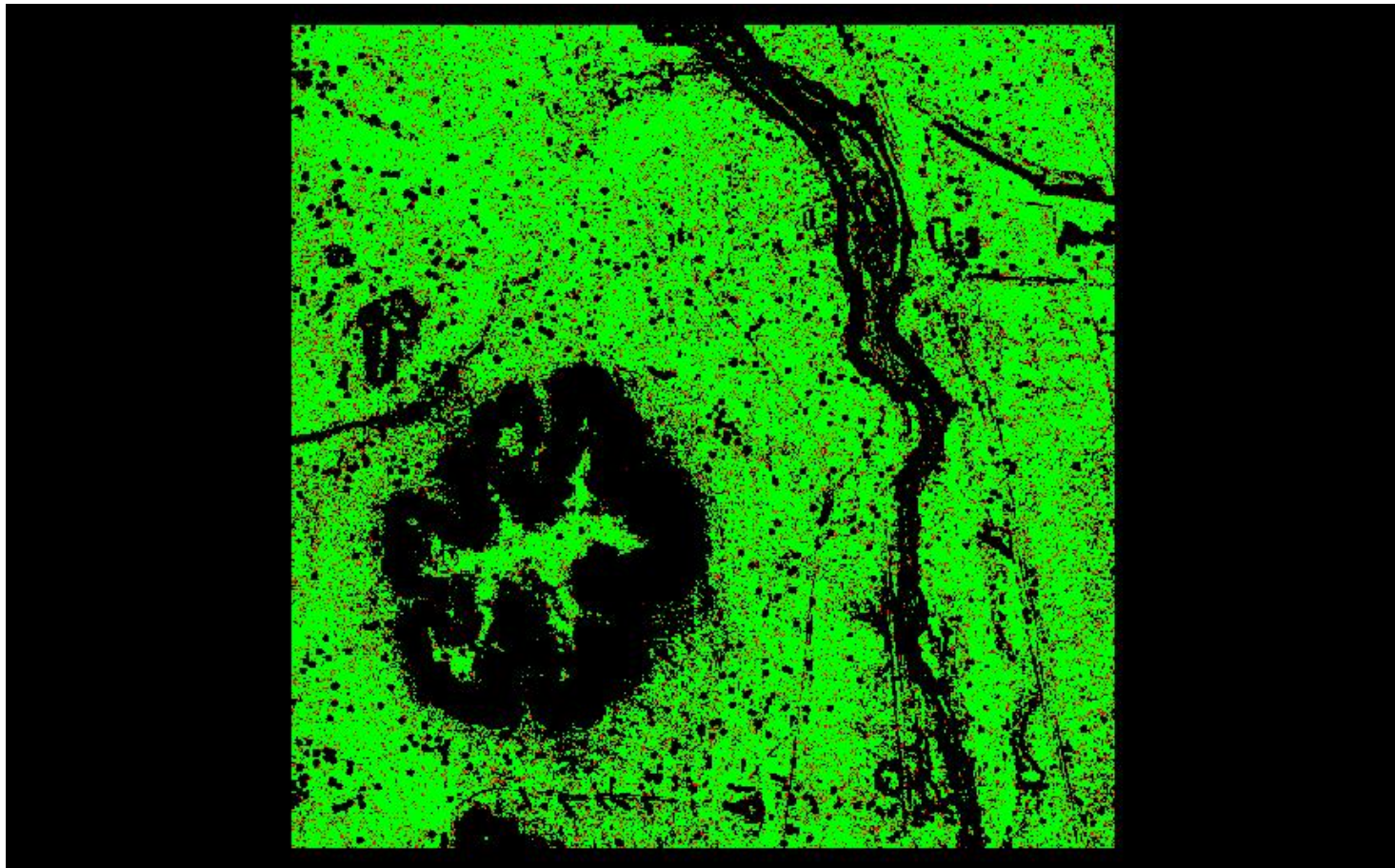


A maximum vertical separation cutoff has been applied to this graphic for the purpose of masking out disruptive features that are not applicable for depicting sensor noise within individual swaths (e.g., trees, moving cars, etc.).

DPH-8 Report on Smooth Surface Precision (intraswath) - continued

[Data Source - Y:\Mapping\Projects\65220171_USGS-TX_West_Texas\Production\Final_Client_Deliverables\Lot9_utm13\point_cloud\Swaths](#)

[Result Path - Y:\Mapping\Projects\65220171_USGS-TX_West_Texas\Admin\OA_QC\Lot9\DPH_8\Individual_13REP915345_CS_02117_GRID.jp2](#)

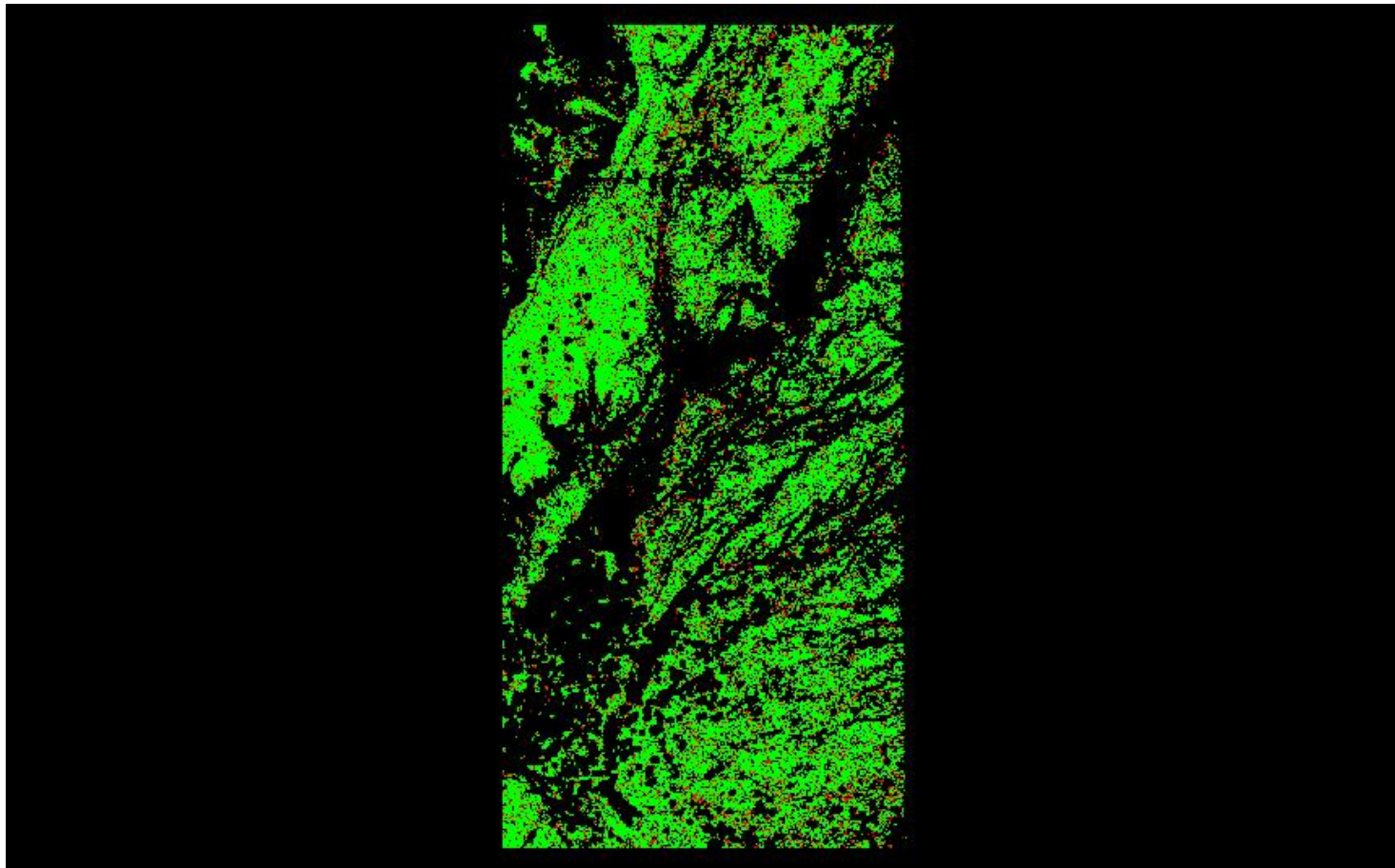


A maximum vertical separation cutoff has been applied to this graphic for the purpose of masking out disruptive features that are not applicable for depicting sensor noise within individual swaths (e.g., trees, moving cars, etc.).

DPH-8 Report on Smooth Surface Precision (intraswath) - continued

[Data Source - Y:\Mapping\Projects\65220171_USGS-TX_West_Texas\Production\Final_Client_Deliverables\Lot9_utm13\point_cloud\Swaths](#)

[Result Path - Y:\Mapping\Projects\65220171_USGS-TX_West_Texas\Admin\OA_QC\Lot9\DPH_8\Individual_13REP990210_CS_02685_GRID.jp2](#)

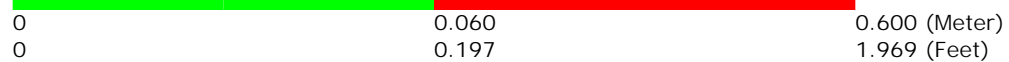
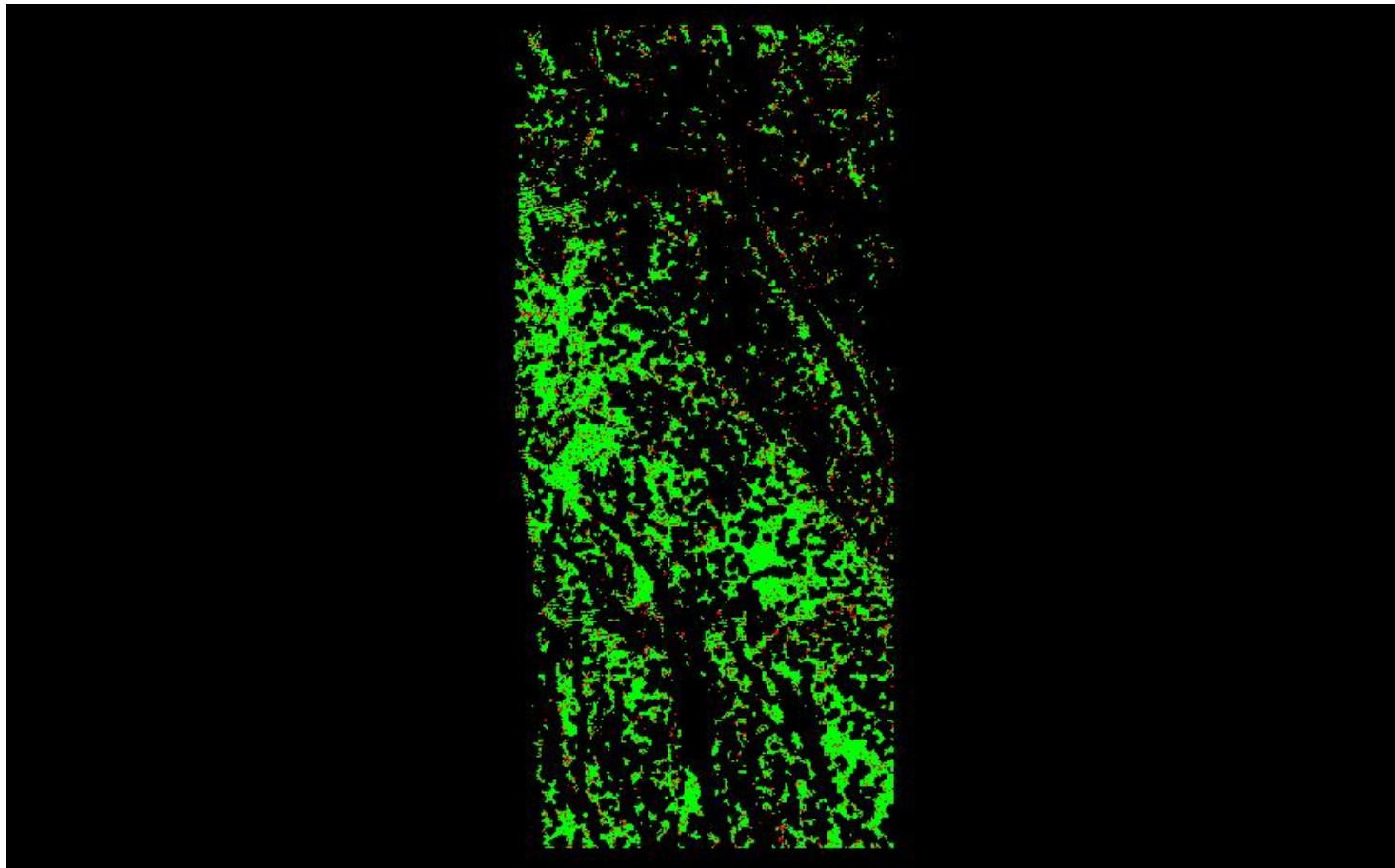


A maximum vertical separation cutoff has been applied to this graphic for the purpose of masking out disruptive features that are not applicable for depicting sensor noise within individual swaths (e.g., trees, moving cars, etc.).

DPH-8 Report on Smooth Surface Precision (intraswath) - continued

[Data Source - Y:\Mapping\Projects\65220171_USGS-TX_West_Texas\Production\Final_Client_Deliverables\Lot9_utm13\point_cloud\Swaths](#)

[Result Path - Y:\Mapping\Projects\65220171_USGS-TX_West_Texas\Admin\OA_QC\Lot9\DPH_8\Individual_13RFP380180_CS_02647_GRID.jp2](#)

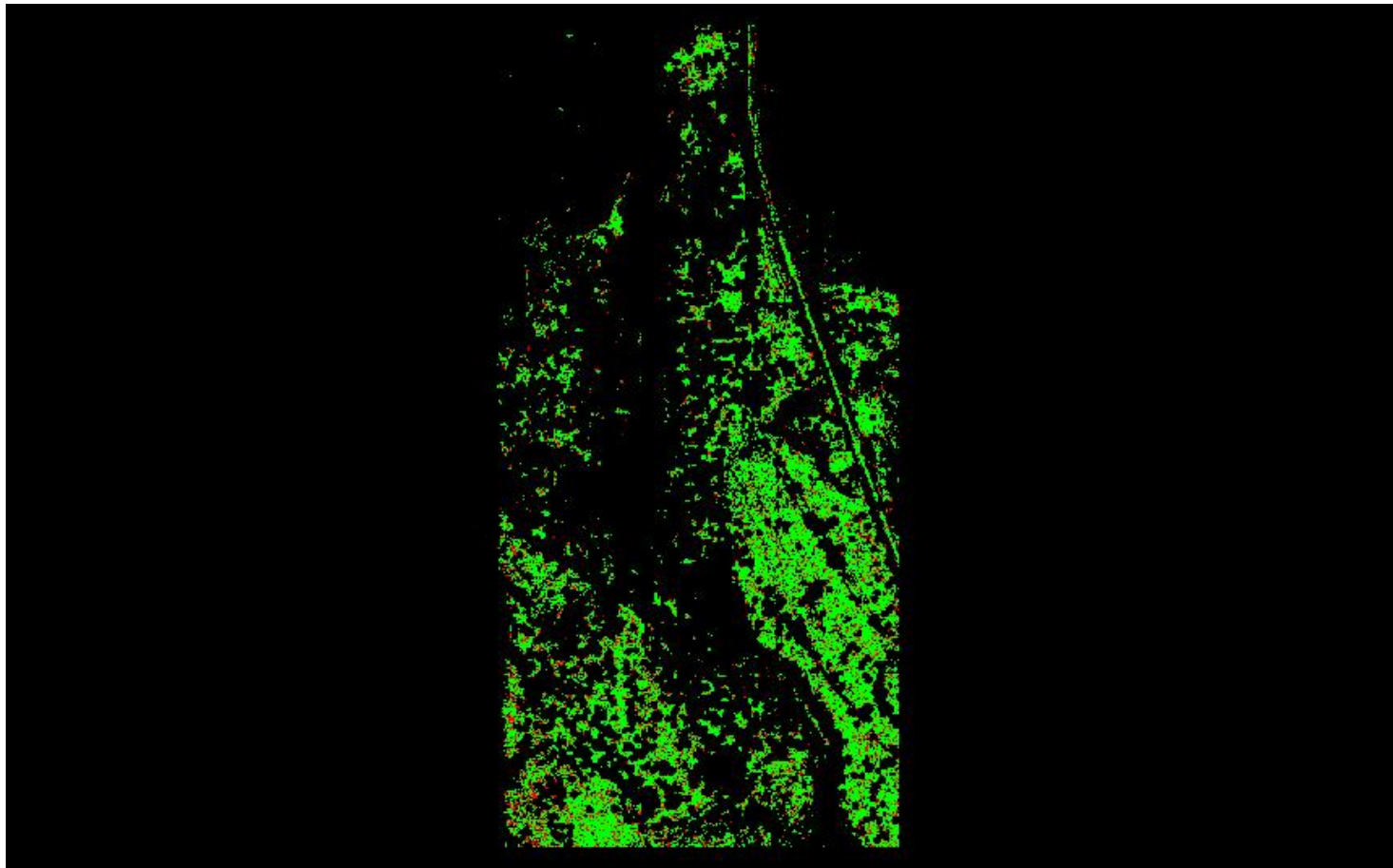


A maximum vertical separation cutoff has been applied to this graphic for the purpose of masking out disruptive features that are not applicable for depicting sensor noise within individual swaths (e.g., trees, moving cars, etc.).

DPH-8 Report on Smooth Surface Precision (intraswath) - continued

[Data Source - Y:\Mapping\Projects\65220171_USGS-TX_West_Texas\Production\Final_Client_Deliverables\Lot9_utm13\point_cloud\Swaths](#)

[Result Path - Y:\Mapping\Projects\65220171_USGS-TX_West_Texas\Admin\OA_QC\Lot9\DPH_8\Individual_13RFP185735_CS_02530_GRID.jp2](#)



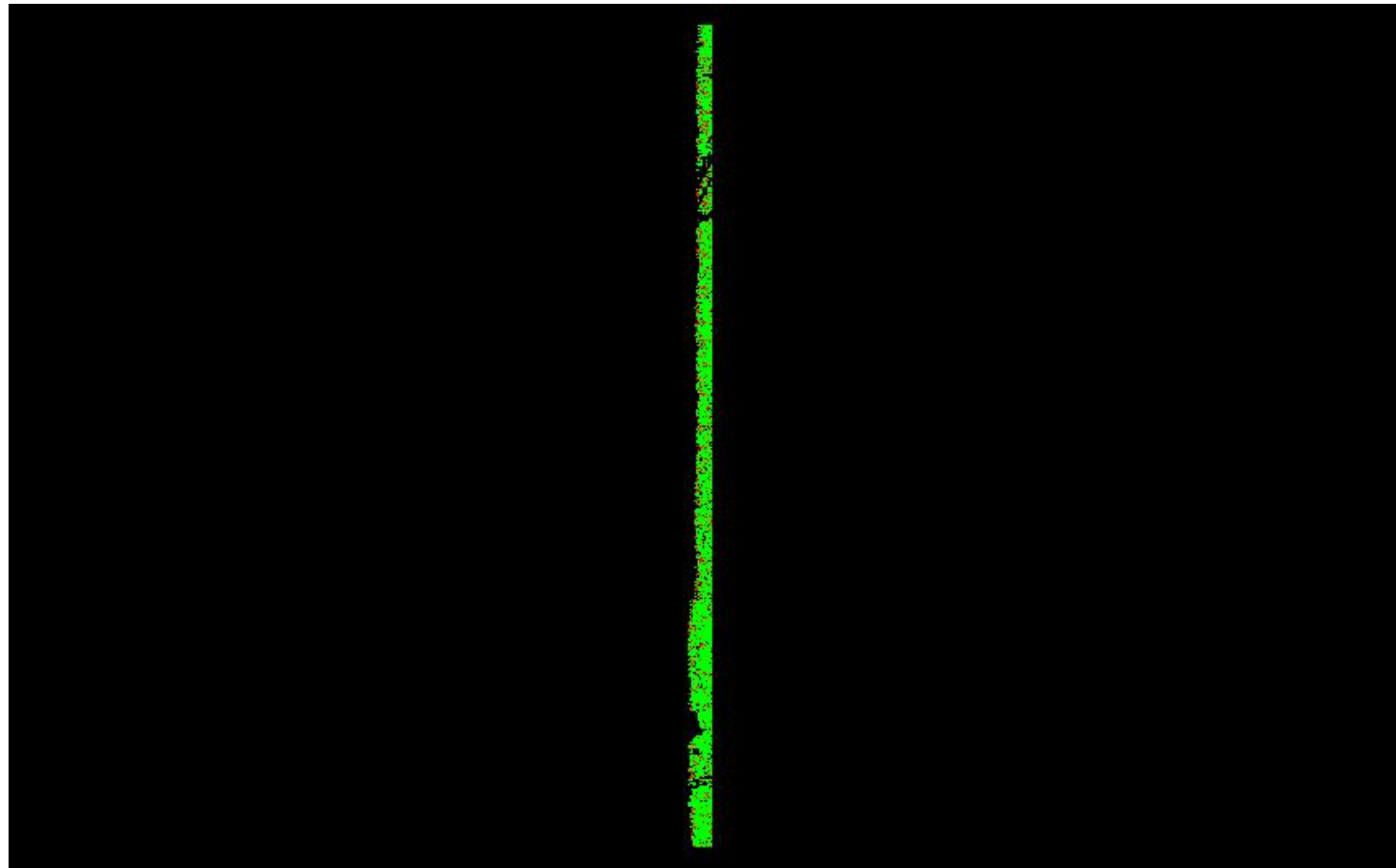
0	0.060	0.600 (Meter)
0	0.197	1.969 (Feet)

A maximum vertical separation cutoff has been applied to this graphic for the purpose of masking out disruptive features that are not applicable for depicting sensor noise within individual swaths (e.g., trees, moving cars, etc.).

DPH-8 Report on Smooth Surface Precision (intraswath) - continued

[Data Source - Y:\Mapping\Projects\65220171_USGS-TX_West_Texas\Production\Final_Client_Deliverables\Lot9_utm13\point_cloud\Swaths](#)

[Result Path - Y:\Mapping\Projects\65220171_USGS-TX_West_Texas\Admin\QA_OC\Lot9\DPH_8\Individual_13REP990735_CS_02776_GRID.jp2](#)




0	0.060	0.600 (Meter)
0	0.197	1.969 (Feet)

A maximum vertical separation cutoff has been applied to this graphic for the purpose of masking out disruptive features that are not applicable for depicting sensor noise within individual swaths (e.g., trees, moving cars, etc.).

DPH-8 Report on Smooth Surface Precision (intraswath) - continued

[Data Source - Y:\Mapping\Projects\65220171_USGS-TX_West_Texas\Production\Final_Client_Deliverables\Lot9_utm13\point_cloud\Swaths](#)

[Result Path - Y:\Mapping\Projects\65220171_USGS-TX_West_Texas\Admin\OA_QC\Lot9\DPH_8\Individual_13RFP365045_CS_02740_GRID.jp2](#)



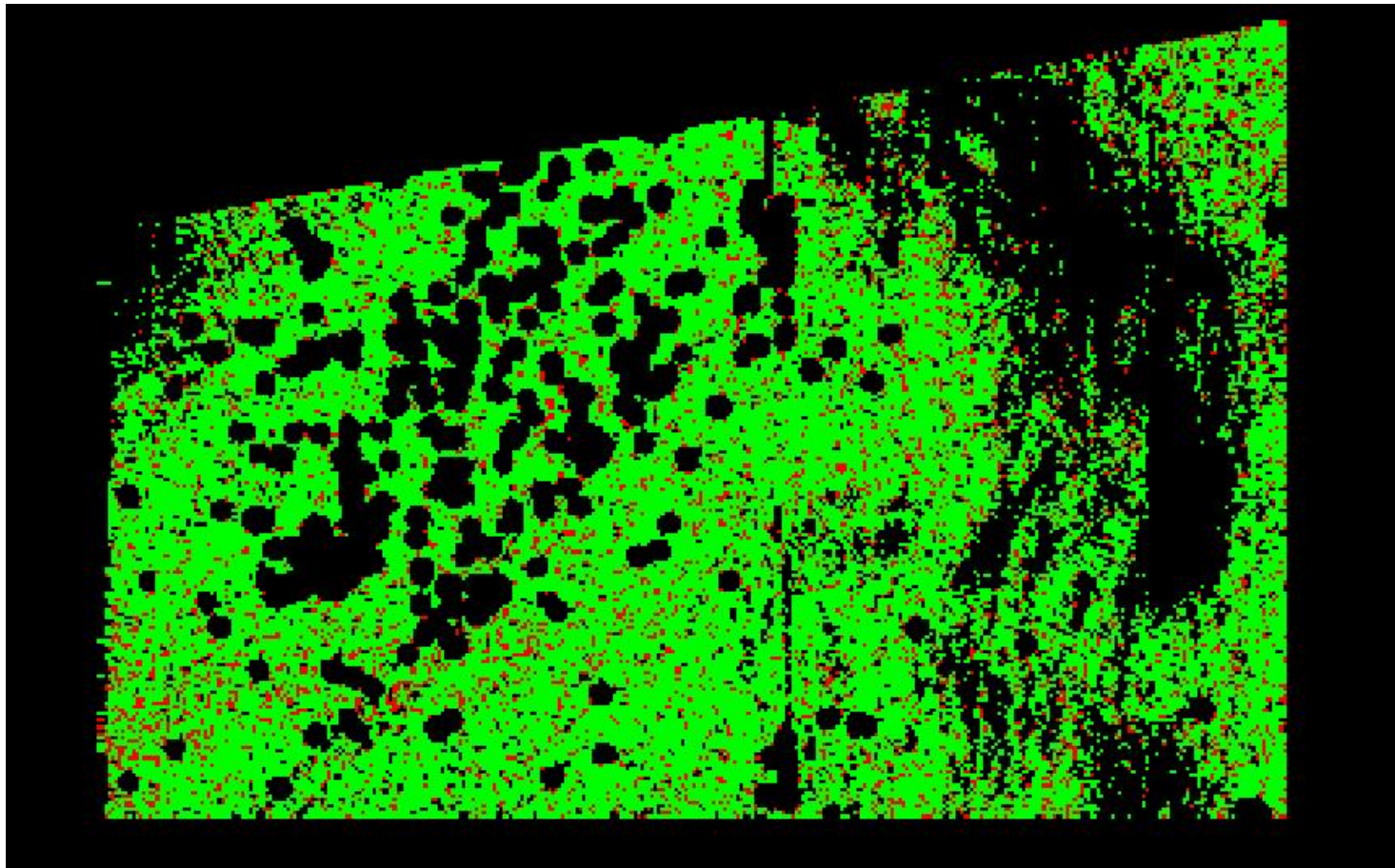
0	0.060	0.600 (Meter)
0	0.197	1.969 (Feet)

A maximum vertical separation cutoff has been applied to this graphic for the purpose of masking out disruptive features that are not applicable for depicting sensor noise within individual swaths (e.g., trees, moving cars, etc.).

DPH-8 Report on Smooth Surface Precision (intraswath) - continued

[Data Source - Y:\Mapping\Projects\65220171_USGS-TX_West_Texas\Production\Final_Client_Deliverables\Lot9_utm13\point_cloud\Swaths](#)

[Result Path - Y:\Mapping\Projects\65220171_USGS-TX_West_Texas\Admin\QA_OC\Lot9\DPH_8\Individual_13RFP080870_CS_02431_GRID.jp2](#)



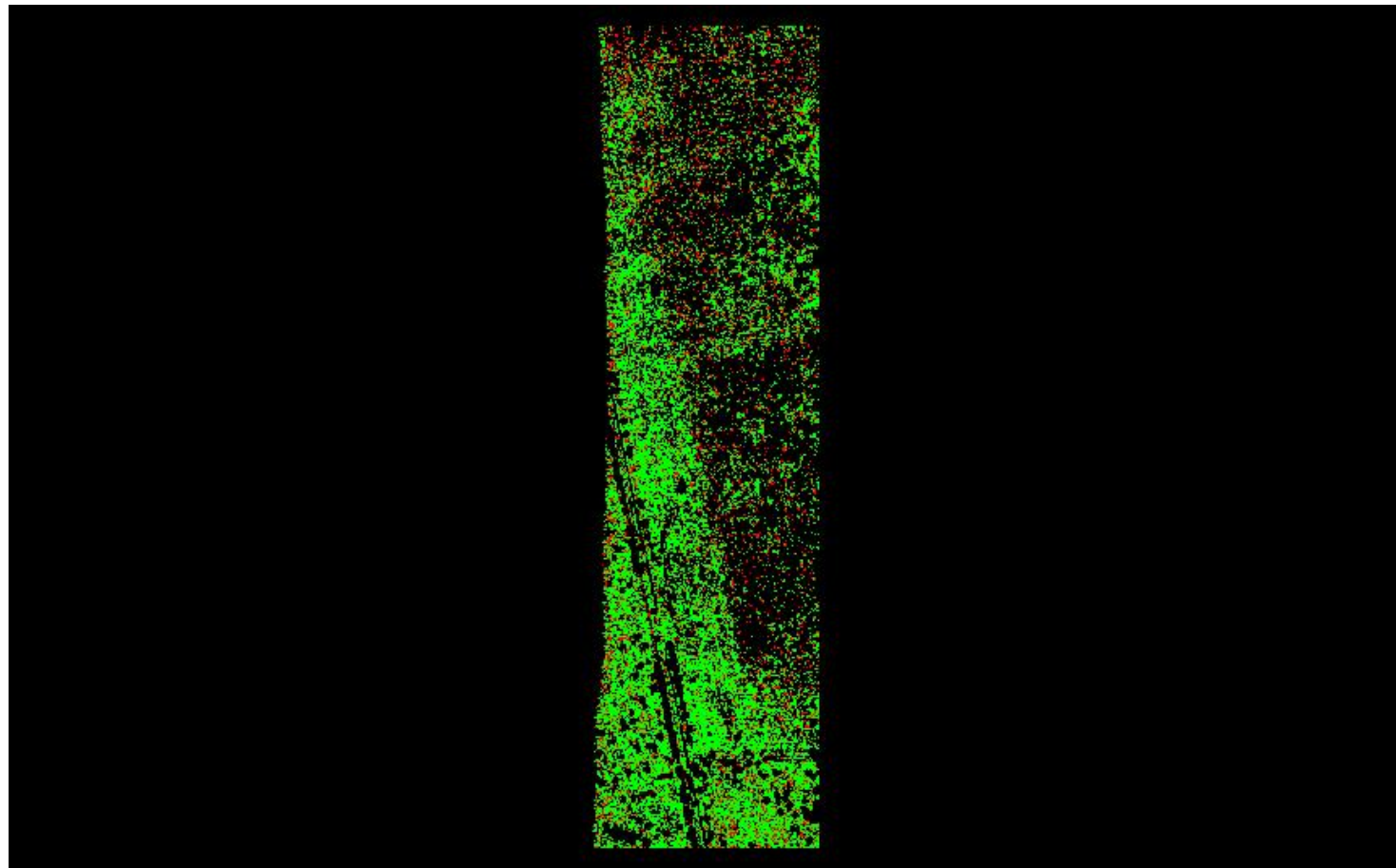
0	0.060	0.600 (Meter)
0	0.197	1.969 (Feet)

A maximum vertical separation cutoff has been applied to this graphic for the purpose of masking out disruptive features that are not applicable for depicting sensor noise within individual swaths (e.g., trees, moving cars, etc.).

DPH-8 Report on Smooth Surface Precision (intraswath) - continued

[Data Source - Y:\Mapping\Projects\65220171_USGS-TX_West_Texas\Production\Final_Client_Deliverables\Lot9_utm13\point_cloud\Swaths](#)

[Result Path - Y:\Mapping\Projects\65220171_USGS-TX_West_Texas\Admin\QA_OC\Lot9\DPH_8\Individual_13REP930285_CS_02589_GRID.jp2](#)




A maximum vertical separation cutoff has been applied to this graphic for the purpose of masking out disruptive features that are not applicable for depicting sensor noise within individual swaths (e.g., trees, moving cars, etc.).

DPH-8 Report on Smooth Surface Precision (intraswath) - continued

[Data Source - Y:\Mapping\Projects\65220171_USGS-TX_West_Texas\Production\Final_Client_Deliverables\Lot9_utm13\point_cloud\Swaths](#)

[Result Path - Y:\Mapping\Projects\65220171_USGS-TX_West_Texas\Admin\OA_QC\Lot9\DPH_8\Individual_13RFN410670_CS_02843_GRID.jp2](#)




0	0.060	0.600 (Meter)
0	0.197	1.969 (Feet)

A maximum vertical separation cutoff has been applied to this graphic for the purpose of masking out disruptive features that are not applicable for depicting sensor noise within individual swaths (e.g., trees, moving cars, etc.).

DPH-8 Report on Smooth Surface Precision (intraswath) - continued

[Data Source - Y:\Mapping\Projects\65220171_USGS-TX_West_Texas\Production\Final_Client_Deliverables\Lot9_utm13\point_cloud\Swaths](#)

[Result Path - Y:\Mapping\Projects\65220171_USGS-TX_West_Texas\Admin\OA_QC\Lot9\DPH_8\Individual_13RFP125480_CS_02544_GRID.jp2](#)

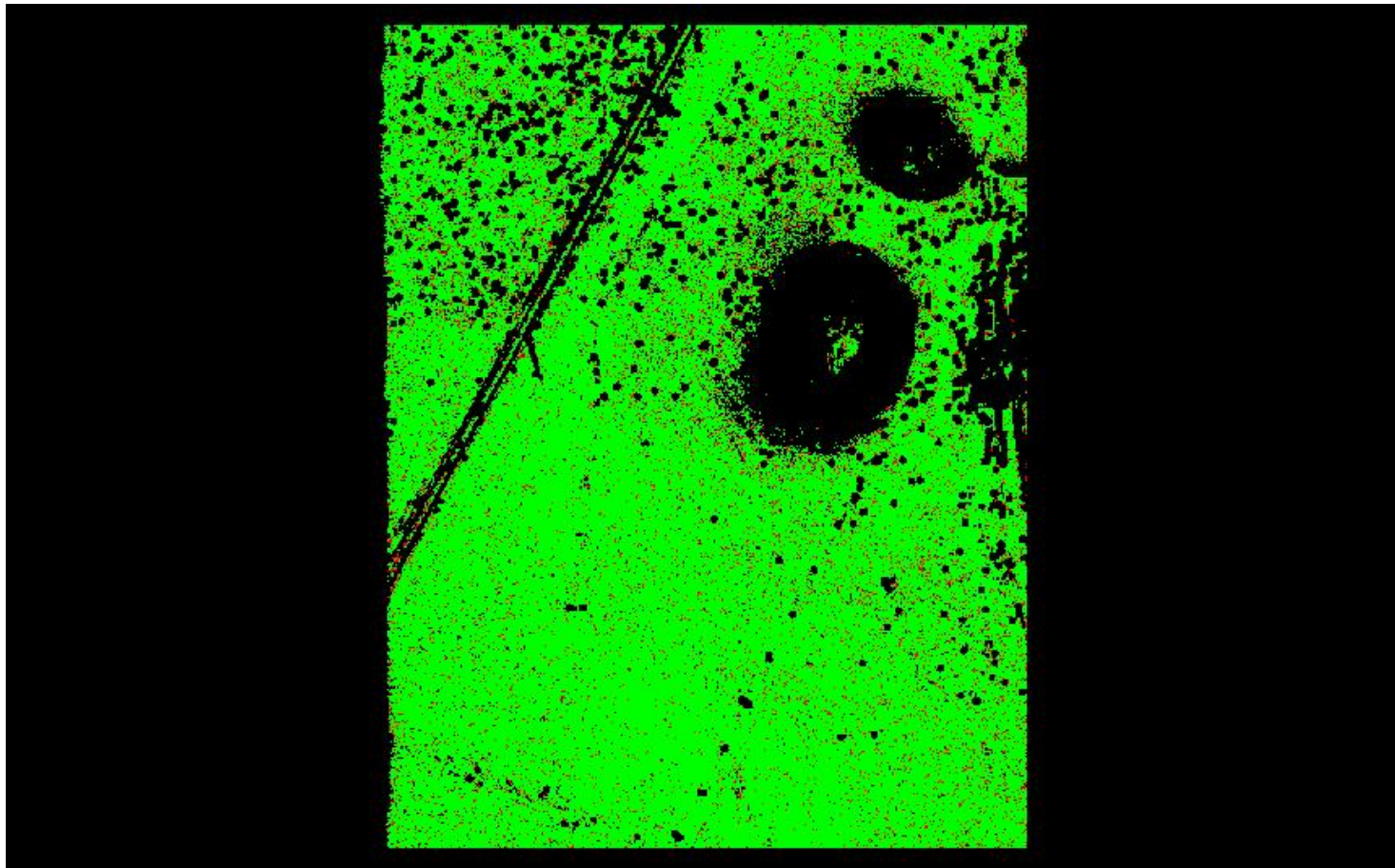


A maximum vertical separation cutoff has been applied to this graphic for the purpose of masking out disruptive features that are not applicable for depicting sensor noise within individual swaths (e.g., trees, moving cars, etc.).

DPH-8 Report on Smooth Surface Precision (intraswath) - continued

[Data Source - Y:\Mapping\Projects\65220171_USGS-TX_West_Texas\Production\Final_Client_Deliverables\Lot9_utm13\point_cloud\Swaths](#)

[Result Path - Y:\Mapping\Projects\65220171_USGS-TX_West_Texas\Admin\OA_QC\Lot9\DPH_8\Individual_13RFP035810_CS_02858_GRID.jp2](#)

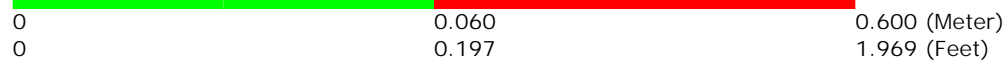
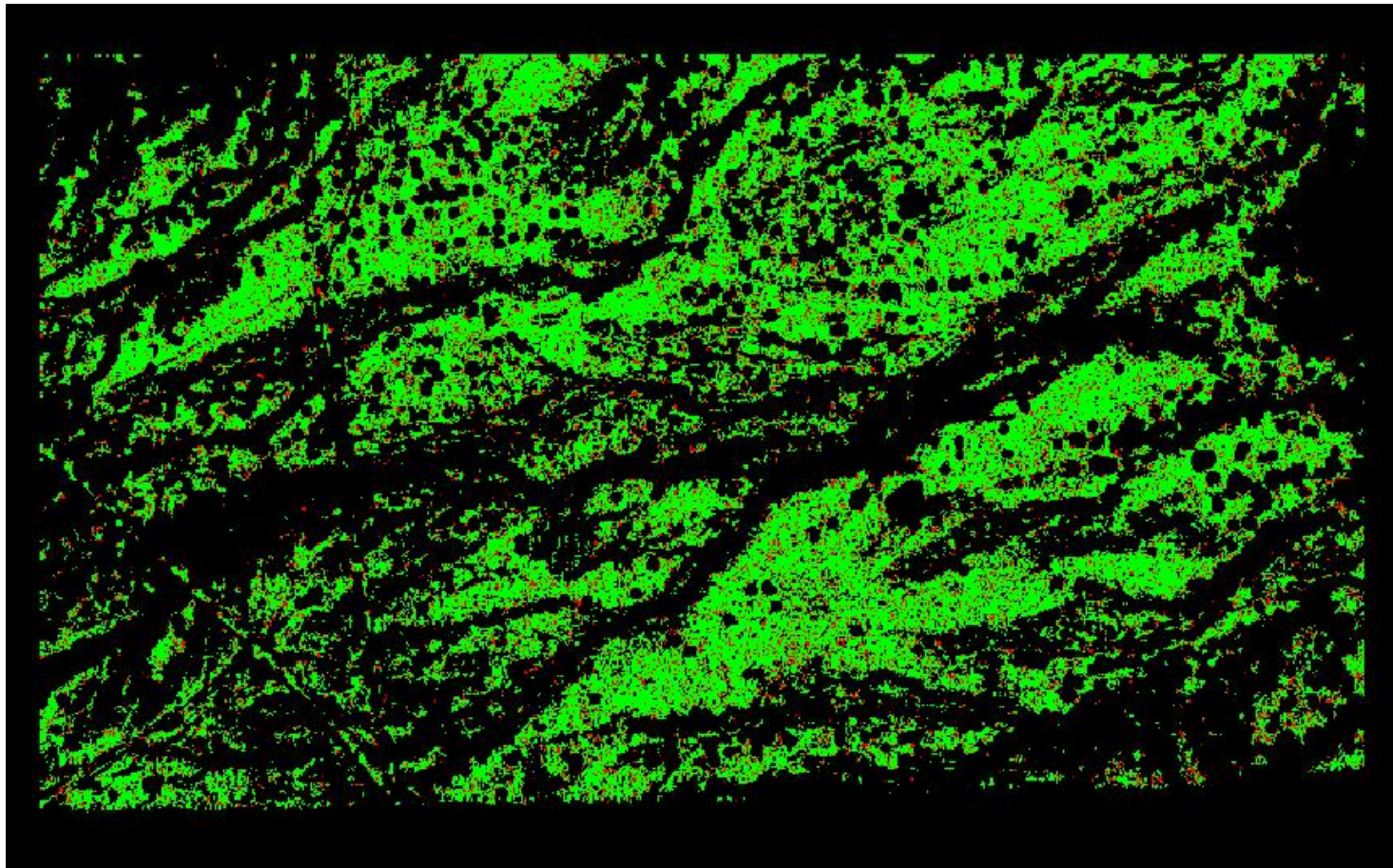


A maximum vertical separation cutoff has been applied to this graphic for the purpose of masking out disruptive features that are not applicable for depicting sensor noise within individual swaths (e.g., trees, moving cars, etc.).

DPH-8 Report on Smooth Surface Precision (intraswath) - continued

[Data Source - Y:\Mapping\Projects\65220171_USGS-TX_West_Texas\Production\Final_Client_Deliverables\Lot9_utm13\point_cloud\Swaths](#)

[Result Path - Y:\Mapping\Projects\65220171_USGS-TX_West_Texas\Admin\OA_QC\Lot9\DPH_8\Individual_13RFN560655_CS_02513_GRID.jp2](#)

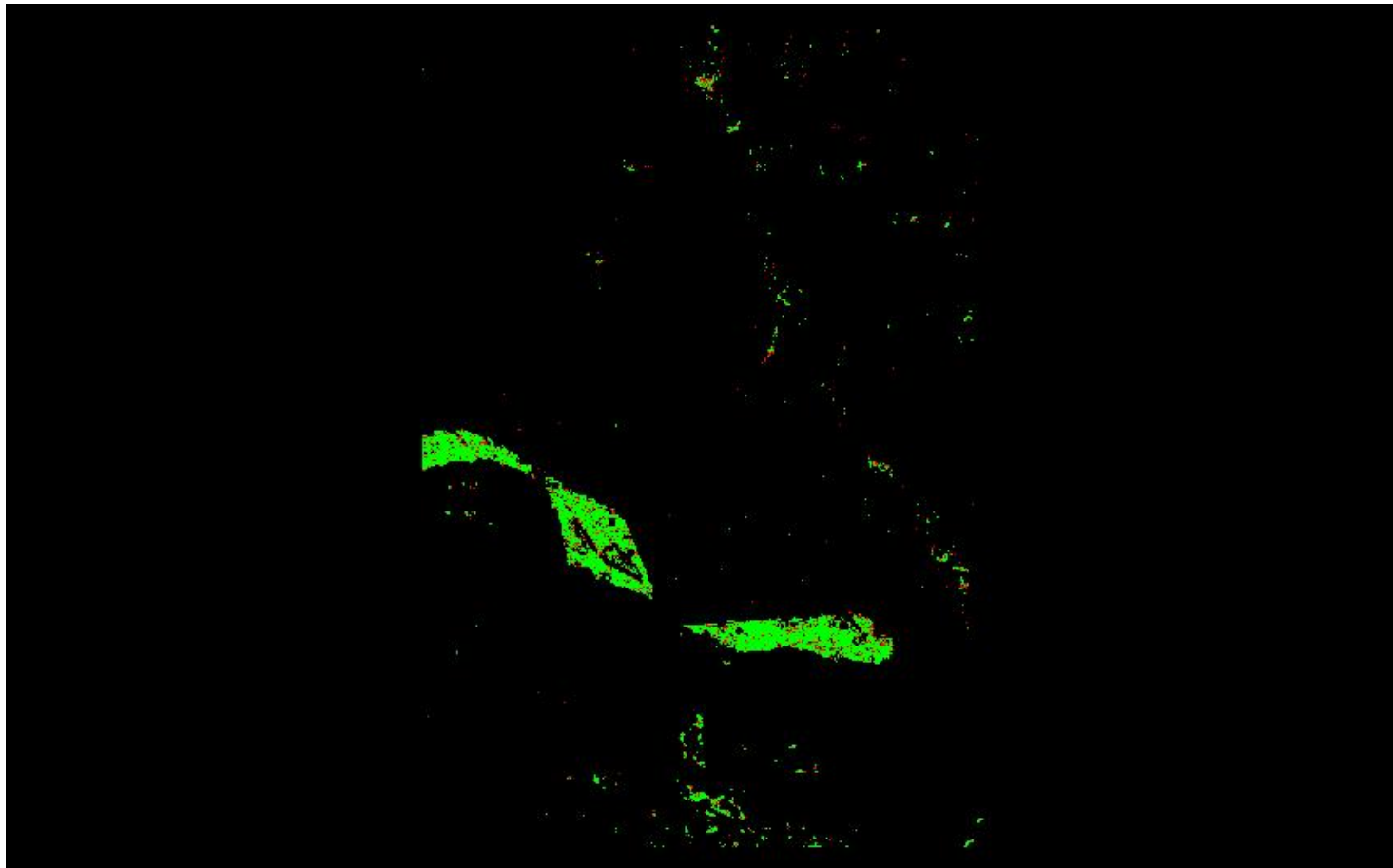


A maximum vertical separation cutoff has been applied to this graphic for the purpose of masking out disruptive features that are not applicable for depicting sensor noise within individual swaths (e.g., trees, moving cars, etc.).

DPH-8 Report on Smooth Surface Precision (intraswath) - continued

[Data Source - Y:\Mapping\Projects\65220171_USGS-TX_West_Texas\Production\Final_Client_Deliverables\Lot9_utm13\point_cloud\Swaths](#)

[Result Path - Y:\Mapping\Projects\65220171_USGS-TX_West_Texas\Admin\OA_QC\Lot9\DPH_8\Individual_13RFO155005_CS_02258_GRID.jp2](#)



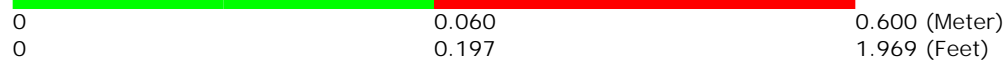

0	0.060	0.600 (Meter)
0	0.197	1.969 (Feet)

A maximum vertical separation cutoff has been applied to this graphic for the purpose of masking out disruptive features that are not applicable for depicting sensor noise within individual swaths (e.g., trees, moving cars, etc.).

DPH-8 Report on Smooth Surface Precision (intraswath) - continued

[Data Source - Y:\Mapping\Projects\65220171_USGS-TX_West_Texas\Production\Final_Client_Deliverables\Lot9_utm13\point_cloud\Swaths](#)

[Result Path - Y:\Mapping\Projects\65220171_USGS-TX_West_Texas\Admin\OA_OC\Lot9\DPH_8\Individual_13RFN380730_CS_02714_GRID.jp2](#)




A maximum vertical separation cutoff has been applied to this graphic for the purpose of masking out disruptive features that are not applicable for depicting sensor noise within individual swaths (e.g., trees, moving cars, etc.).

DPH-8 Report on Smooth Surface Precision (intraswath) - continued

[Data Source - Y:\Mapping\Projects\65220171_USGS-TX_West_Texas\Production\Final_Client_Deliverables\Lot9_utm13\point_cloud\Swaths](#)

[Result Path - Y:\Mapping\Projects\65220171_USGS-TX_West_Texas\Admin\OA_OC\Lot9\DPH_8\Individual_13RFN110415_CS_02846_GRID.jp2](#)



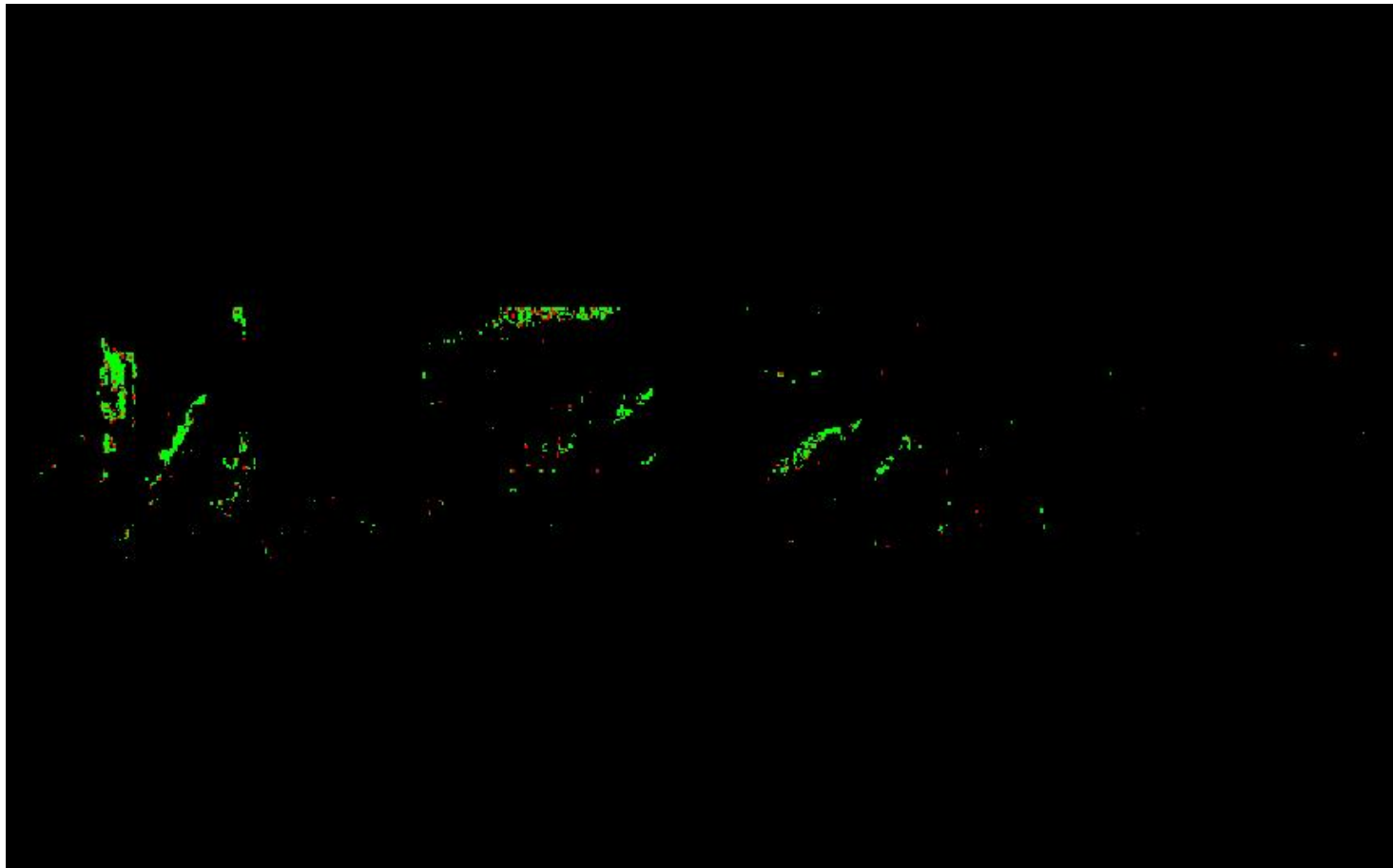
0	0.060	0.600 (Meter)
0	0.197	1.969 (Feet)

A maximum vertical separation cutoff has been applied to this graphic for the purpose of masking out disruptive features that are not applicable for depicting sensor noise within individual swaths (e.g., trees, moving cars, etc.).

DPH-8 Report on Smooth Surface Precision (intraswath) - continued

[Data Source - Y:\Mapping\Projects\65220171_USGS-TX_West_Texas\Production\Final_Client_Deliverables\Lot9_utm13\point_cloud\Swaths](#)

[Result Path - Y:\Mapping\Projects\65220171_USGS-TX_West_Texas\Admin\QA_OC\Lot9\DPH_8\Individual_13RFN155370_CS_02938_GRID.jp2](#)

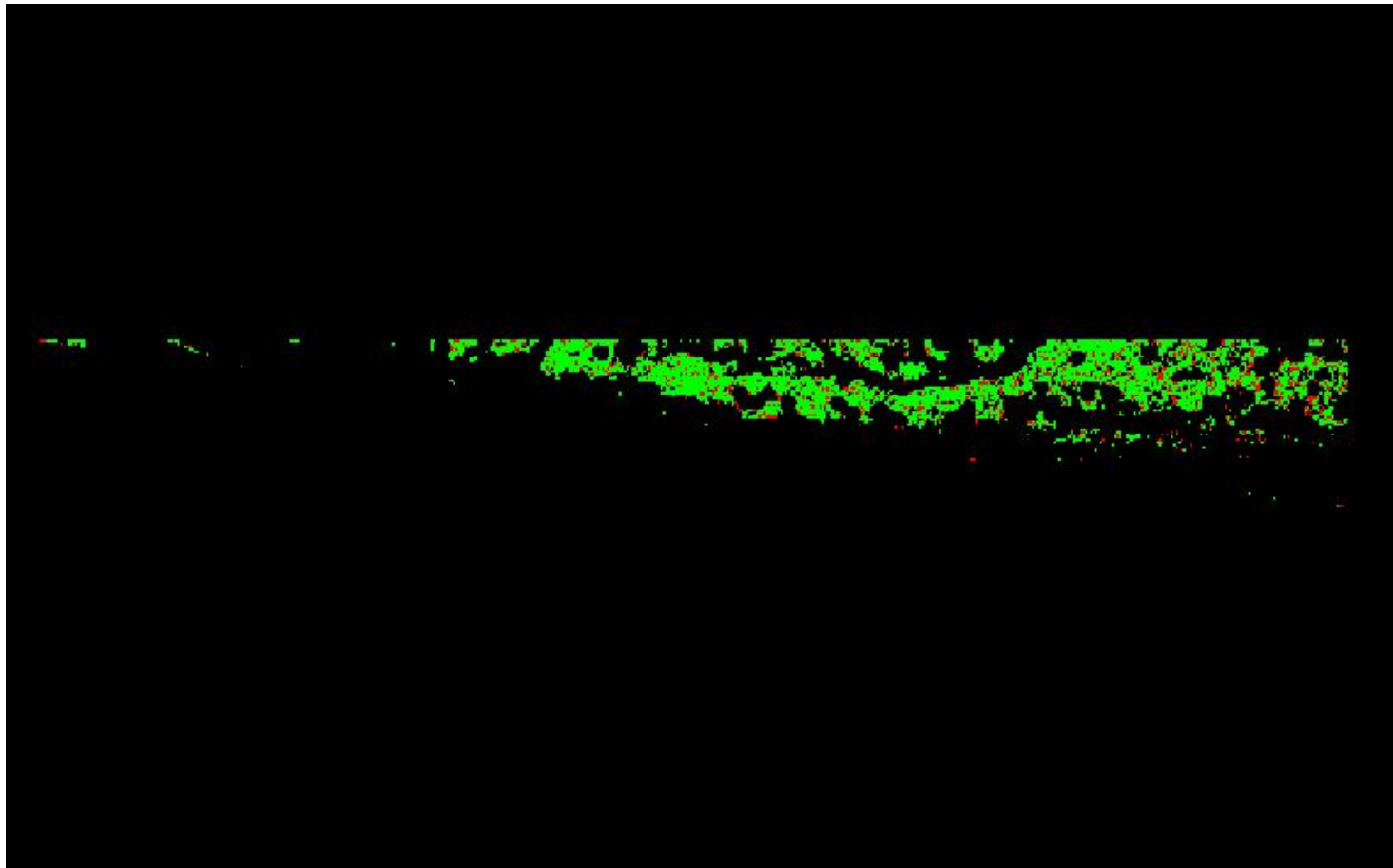


A maximum vertical separation cutoff has been applied to this graphic for the purpose of masking out disruptive features that are not applicable for depicting sensor noise within individual swaths (e.g., trees, moving cars, etc.).

DPH-8 Report on Smooth Surface Precision (intraswath) - continued

[Data Source - Y:\Mapping\Projects\65220171_USGS-TX_West_Texas\Production\Final_Client_Deliverables\Lot9_utm13\point_cloud\Swaths](#)

[Result Path - Y:\Mapping\Projects\65220171_USGS-TX_West_Texas\Admin\QA_OC\Lot9\DPH_8\Individual_13RFN845355_CS_02693_GRID.jp2](#)



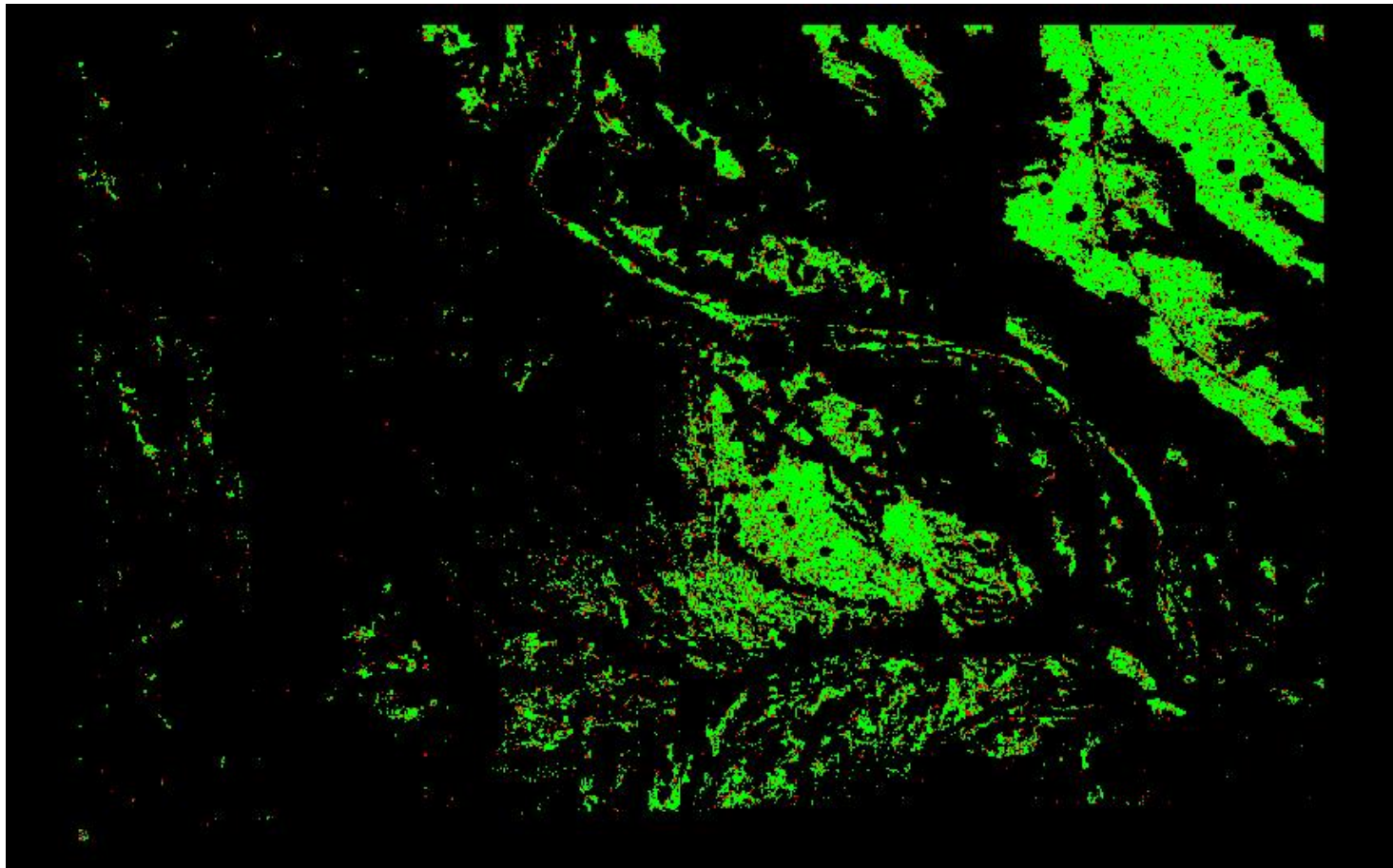
0	0.060	0.600 (Meter)
0	0.197	1.969 (Feet)

A maximum vertical separation cutoff has been applied to this graphic for the purpose of masking out disruptive features that are not applicable for depicting sensor noise within individual swaths (e.g., trees, moving cars, etc.).

DPH-8 Report on Smooth Surface Precision (intraswath) - continued

[Data Source - Y:\Mapping\Projects\65220171_USGS-TX_West_Texas\Production\Final_Client_Deliverables\Lot9_utm13\point_cloud\Swaths](#)

[Result Path - Y:\Mapping\Projects\65220171_USGS-TX_West_Texas\Admin\OA_QC\Lot9\DPH_8\Individual_13RFN305550_CS_02844_GRID.jp2](#)

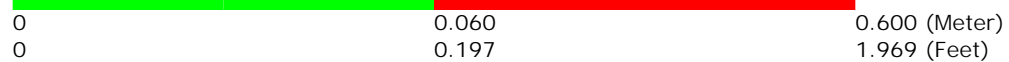



A maximum vertical separation cutoff has been applied to this graphic for the purpose of masking out disruptive features that are not applicable for depicting sensor noise within individual swaths (e.g., trees, moving cars, etc.).

DPH-8 Report on Smooth Surface Precision (intraswath) - continued

[Data Source - Y:\Mapping\Projects\65220171_USGS-TX_West_Texas\Production\Final_Client_Deliverables\Lot9_utm13\point_cloud\Swaths](#)

[Result Path - Y:\Mapping\Projects\65220171_USGS-TX_West_Texas\Admin\OA_OC\Lot9\DPH_8\Individual_13RFO515005_CS_02129_GRID.jp2](#)

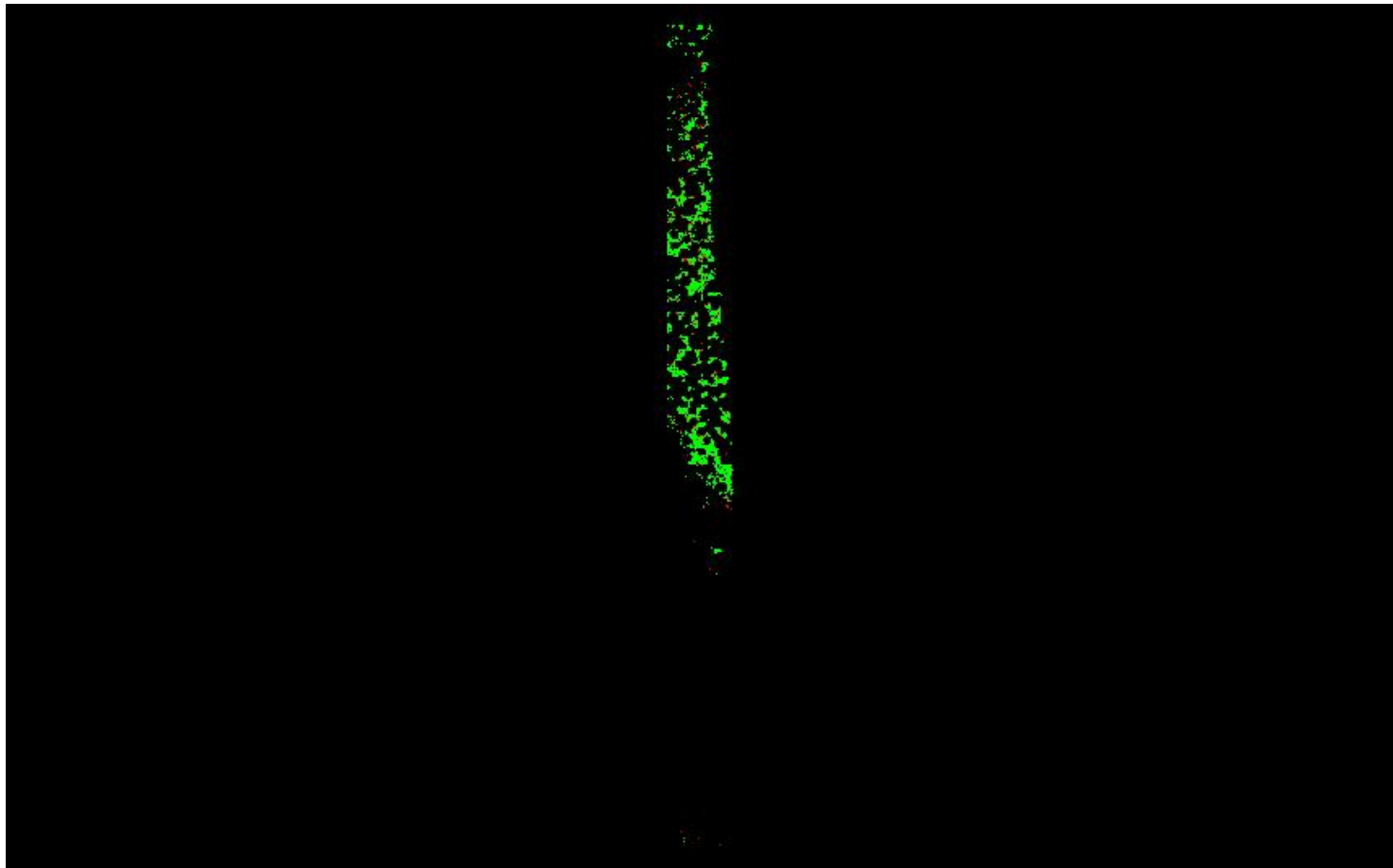


A maximum vertical separation cutoff has been applied to this graphic for the purpose of masking out disruptive features that are not applicable for depicting sensor noise within individual swaths (e.g., trees, moving cars, etc.).

DPH-8 Report on Smooth Surface Precision (intraswath) - continued

[Data Source - Y:\Mapping\Projects\65220171_USGS-TX_West_Texas\Production\Final_Client_Deliverables\Lot9_utm13\point_cloud\Swaths](#)

[Result Path - Y:\Mapping\Projects\65220171_USGS-TX_West_Texas\Admin\QA_OC\Lot9\DPH_8\Individual_13REP915945_CS_02592_GRID.jp2](#)




0	0.060	0.600 (Meter)
0	0.197	1.969 (Feet)

A maximum vertical separation cutoff has been applied to this graphic for the purpose of masking out disruptive features that are not applicable for depicting sensor noise within individual swaths (e.g., trees, moving cars, etc.).

DPH-8 Report on Smooth Surface Precision (intraswath) - continued

[Data Source - Y:\Mapping\Projects\65220171_USGS-TX_West_Texas\Production\Final_Client_Deliverables\Lot9_utm13\point_cloud\Swaths](#)

[Result Path - Y:\Mapping\Projects\65220171_USGS-TX_West_Texas\Admin\OA_OC\Lot9\DPH_8\Individual_13RFN560655_CS_02569_GRID.jp2](#)



0	0.060	0.600 (Meter)
0	0.197	1.969 (Feet)

A maximum vertical separation cutoff has been applied to this graphic for the purpose of masking out disruptive features that are not applicable for depicting sensor noise within individual swaths (e.g., trees, moving cars, etc.).

DPH-8 Report on Smooth Surface Precision (intraswath) - continued

[Data Source - Y:\Mapping\Projects\65220171_USGS-TX_West_Texas\Production\Final_Client_Deliverables\Lot9_utm13\point_cloud\Swaths](#)

[Result Path - Y:\Mapping\Projects\65220171_USGS-TX_West_Texas\Admin\QA_OC\Lot9\DPH_8\Individual_13RFP020150_CS_02818_GRID.jp2](#)




0	0.060	0.600 (Meter)
0	0.197	1.969 (Feet)

A maximum vertical separation cutoff has been applied to this graphic for the purpose of masking out disruptive features that are not applicable for depicting sensor noise within individual swaths (e.g., trees, moving cars, etc.).

DPH-8 Report on Smooth Surface Precision (intraswath) - continued

[Data Source - Y:\Mapping\Projects\65220171_USGS-TX_West_Texas\Production\Final_Client_Deliverables\Lot9_utm13\point_cloud\Swaths](#)

[Result Path - Y:\Mapping\Projects\65220171_USGS-TX_West_Texas\Admin\OA_QC\Lot9\DPH_8\Individual_13REN945940_CS_02589_GRID.jp2](#)

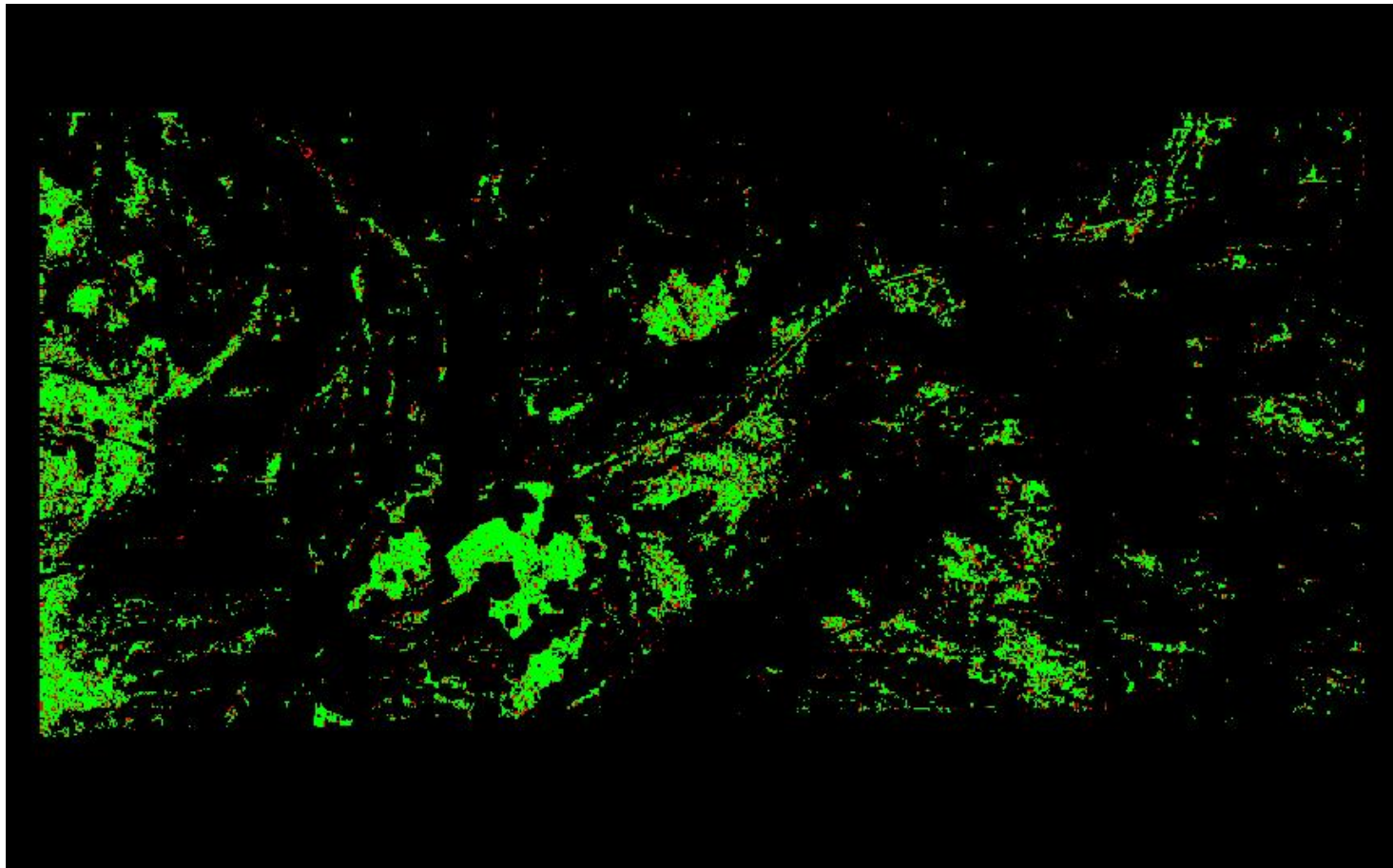


A maximum vertical separation cutoff has been applied to this graphic for the purpose of masking out disruptive features that are not applicable for depicting sensor noise within individual swaths (e.g., trees, moving cars, etc.).

DPH-8 Report on Smooth Surface Precision (intraswath) - continued

[Data Source - Y:\Mapping\Projects\65220171_USGS-TX_West_Texas\Production\Final_Client_Deliverables\Lot9_utm13\point_cloud\Swaths](#)

[Result Path - Y:\Mapping\Projects\65220171_USGS-TX_West_Texas\Admin\QA_OC\Lot9\DPH_8\Individual_13RFN005595_CS_02668_GRID.jp2](#)

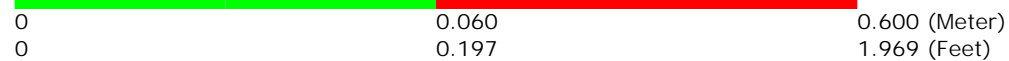


A maximum vertical separation cutoff has been applied to this graphic for the purpose of masking out disruptive features that are not applicable for depicting sensor noise within individual swaths (e.g., trees, moving cars, etc.).

DPH-8 Report on Smooth Surface Precision (intraswath) - continued

[Data Source - Y:\Mapping\Projects\65220171_USGS-TX_West_Texas\Production\Final_Client_Deliverables\Lot9_utm13\point_cloud\Swaths](#)

[Result Path - Y:\Mapping\Projects\65220171_USGS-TX_West_Texas\Admin\OA_QC\Lot9\DPH_8\Individual_13RFN455835_CS_02396_GRID.jp2](#)

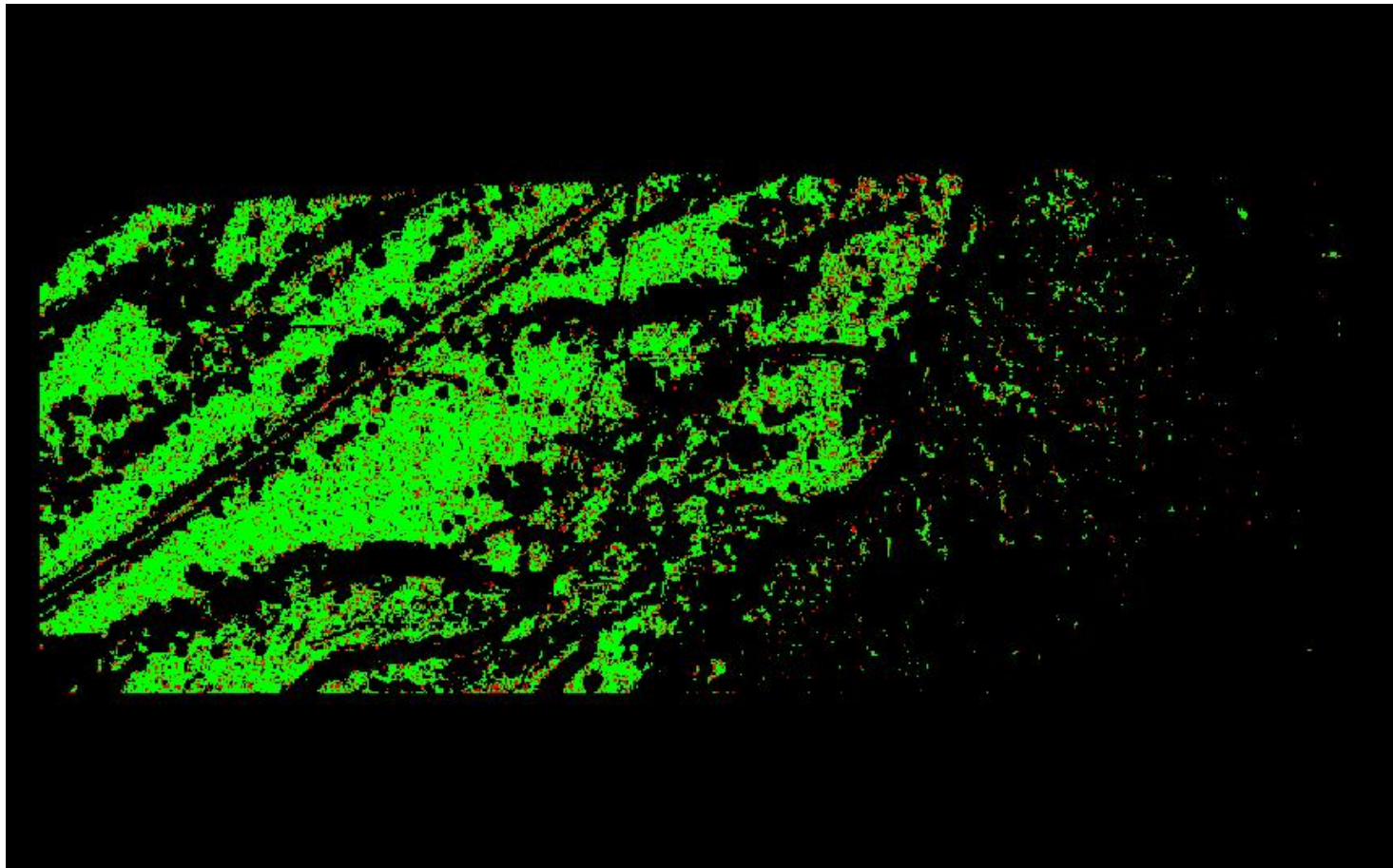


A maximum vertical separation cutoff has been applied to this graphic for the purpose of masking out disruptive features that are not applicable for depicting sensor noise within individual swaths (e.g., trees, moving cars, etc.).

DPH-8 Report on Smooth Surface Precision (intraswath) - continued

[Data Source - Y:\Mapping\Projects\65220171_USGS-TX_West_Texas\Production\Final_Client_Deliverables\Lot9_utm13\point_cloud\Swaths](#)

[Result Path - Y:\Mapping\Projects\65220171_USGS-TX_West_Texas\Admin\QA_OC\Lot9\DPH_8\Individual_13RFN575610_CS_02715_GRID.jp2](#)




A maximum vertical separation cutoff has been applied to this graphic for the purpose of masking out disruptive features that are not applicable for depicting sensor noise within individual swaths (e.g., trees, moving cars, etc.).

DPH-8 Report on Smooth Surface Precision (intraswath) - continued

[Data Source - Y:\Mapping\Projects\65220171_USGS-TX_West_Texas\Production\Final_Client_Deliverables\Lot9_utm13\point_cloud\Swaths](#)

[Result Path - Y:\Mapping\Projects\65220171_USGS-TX_West_Texas\Admin\QA_OC\Lot9\DPH_8\Individual_13RFP065360_CS_02370_GRID.jp2](#)

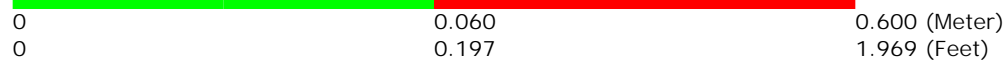
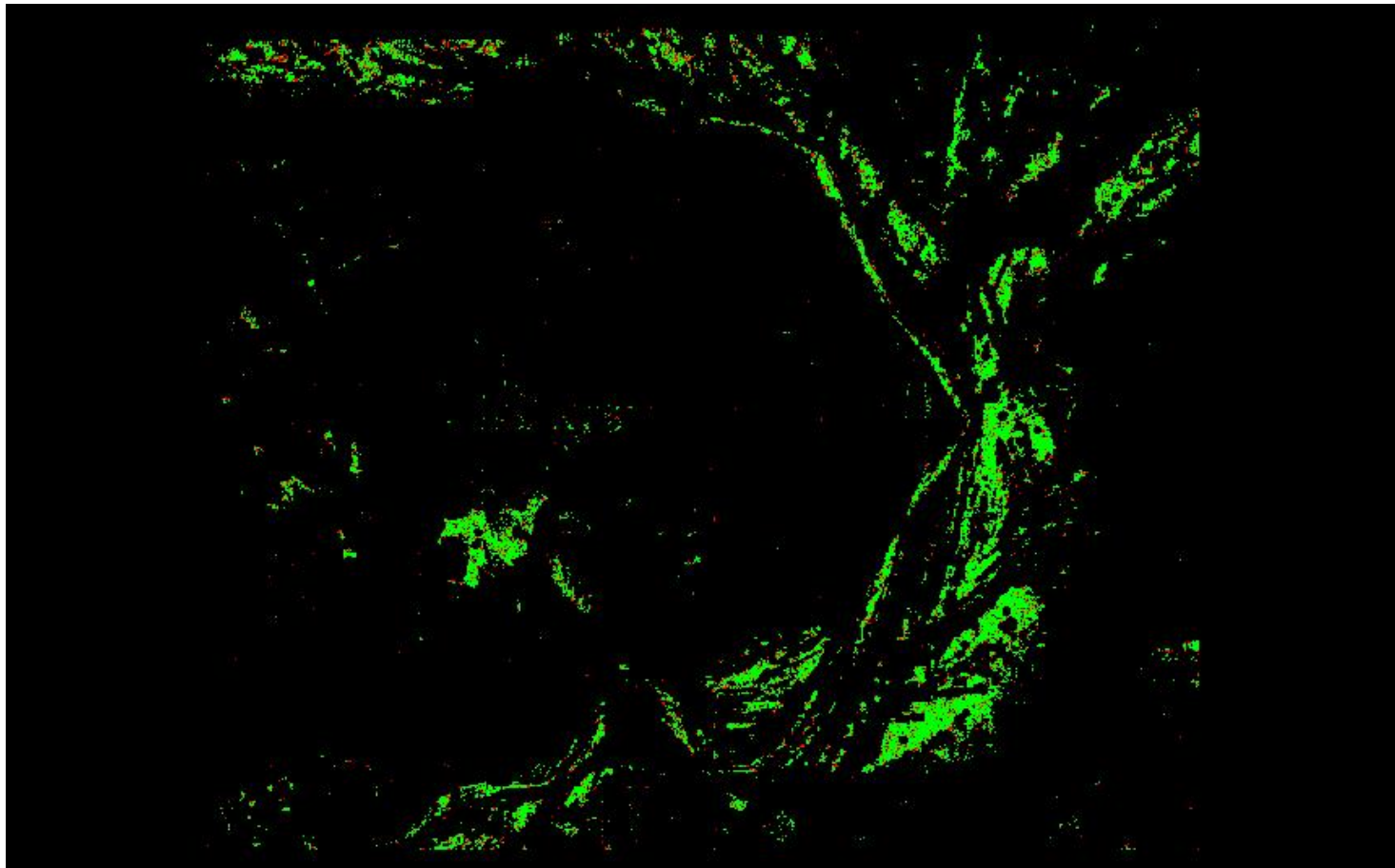


A maximum vertical separation cutoff has been applied to this graphic for the purpose of masking out disruptive features that are not applicable for depicting sensor noise within individual swaths (e.g., trees, moving cars, etc.).

DPH-8 Report on Smooth Surface Precision (intraswath) - continued

[Data Source - Y:\Mapping\Projects\65220171_USGS-TX_West_Texas\Production\Final_Client_Deliverables\Lot9_utm13\point_cloud\Swaths](#)

[Result Path - Y:\Mapping\Projects\65220171_USGS-TX_West_Texas\Admin\OA_QC\Lot9\DPH_8\Individual_13RFN125460_CS_02763_GRID.jp2](#)




A maximum vertical separation cutoff has been applied to this graphic for the purpose of masking out disruptive features that are not applicable for depicting sensor noise within individual swaths (e.g., trees, moving cars, etc.).

DPH-8 Report on Smooth Surface Precision (intraswath) - continued

[Data Source - Y:\Mapping\Projects\65220171_USGS-TX_West_Texas\Production\Final_Client_Deliverables\Lot9_utm13\point_cloud\Swaths](#)

[Result Path - Y:\Mapping\Projects\65220171_USGS-TX_West_Texas\Admin\QA_OC\Lot9\DPH_8\Individual_13RFP035810_CS_02260_GRID.jp2](#)



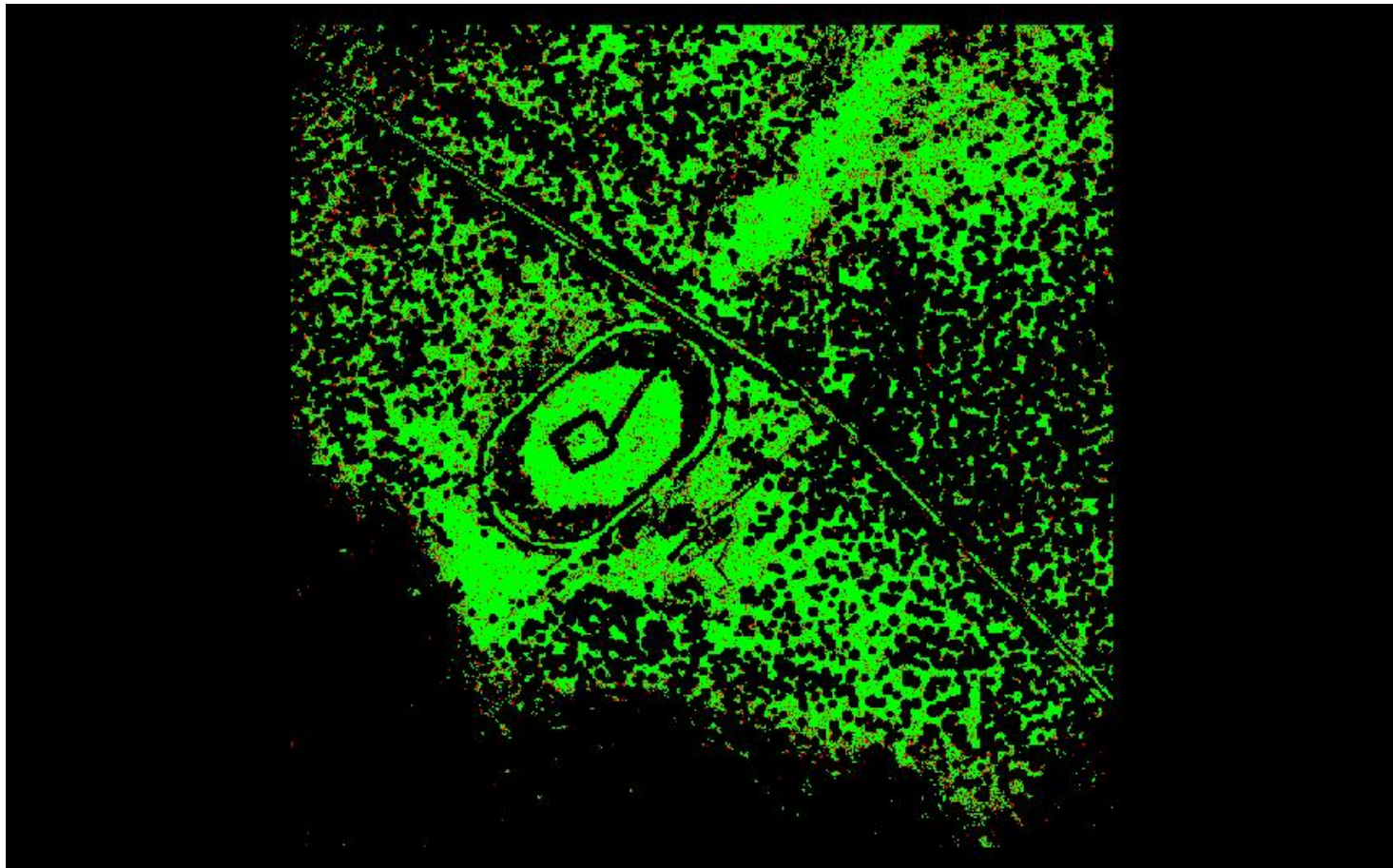
0	0.060	0.600 (Meter)
0	0.197	1.969 (Feet)

A maximum vertical separation cutoff has been applied to this graphic for the purpose of masking out disruptive features that are not applicable for depicting sensor noise within individual swaths (e.g., trees, moving cars, etc.).

DPH-8 Report on Smooth Surface Precision (intraswath) - continued

[Data Source - Y:\Mapping\Projects\65220171_USGS-TX_West_Texas\Production\Final_Client_Deliverables\Lot9_utm13\point_cloud\Swaths](#)

[Result Path - Y:\Mapping\Projects\65220171_USGS-TX_West_Texas\Admin\OA_OC\Lot9\DPH_8\Individual_13REP915945_CS_02641_GRID.jp2](#)

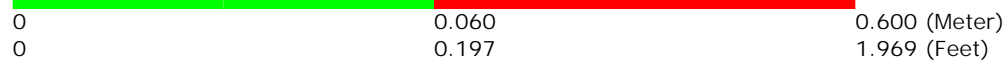
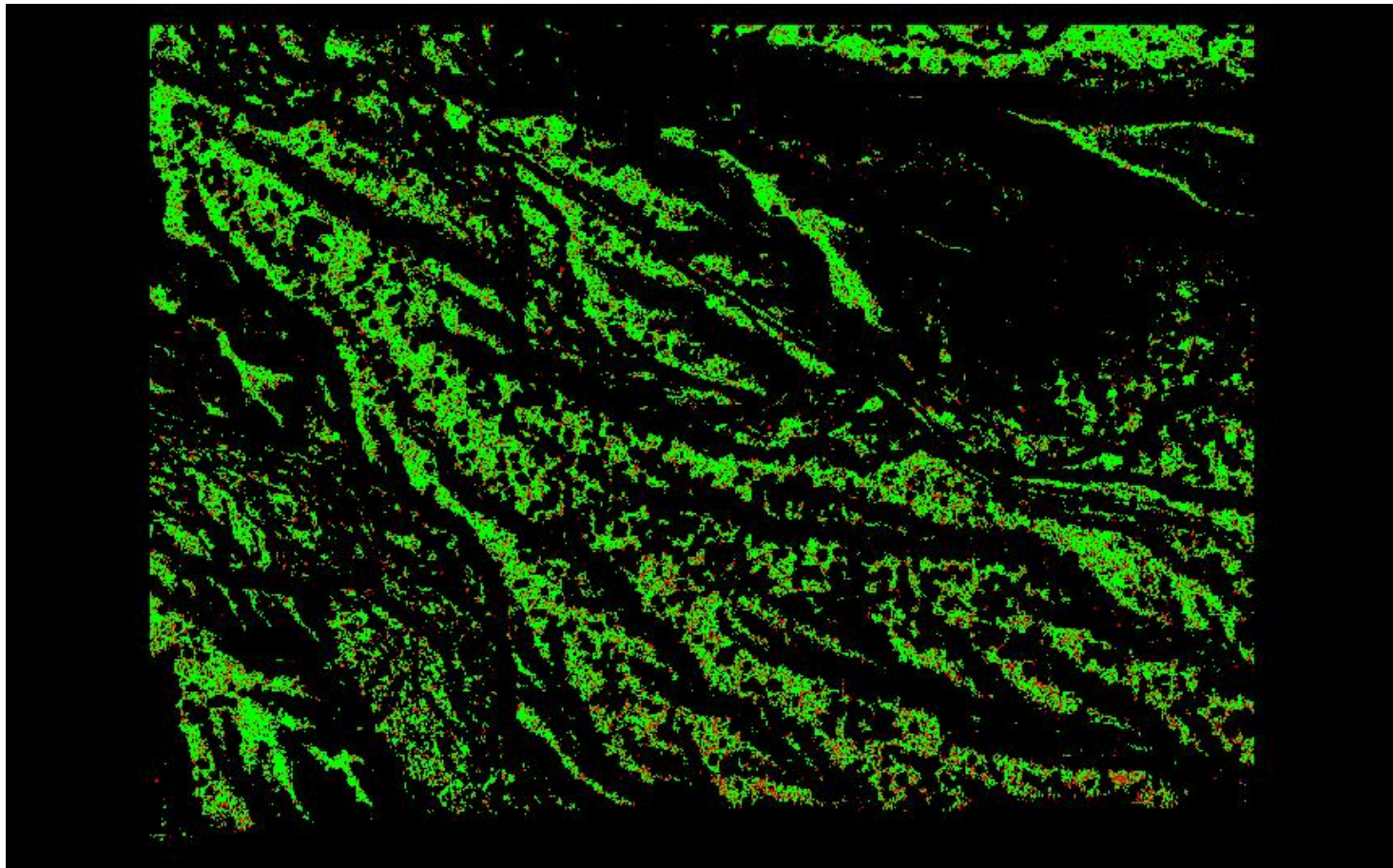


A maximum vertical separation cutoff has been applied to this graphic for the purpose of masking out disruptive features that are not applicable for depicting sensor noise within individual swaths (e.g., trees, moving cars, etc.).

DPH-8 Report on Smooth Surface Precision (intraswath) - continued

[Data Source - Y:\Mapping\Projects\65220171_USGS-TX_West_Texas\Production\Final_Client_Deliverables\Lot9_utm13\point_cloud\Swaths](#)

[Result Path - Y:\Mapping\Projects\65220171_USGS-TX_West_Texas\Admin\OA_OC\Lot9\DPH_8\Individual_13RFN845355_CS_02722_GRID.jp2](#)




A maximum vertical separation cutoff has been applied to this graphic for the purpose of masking out disruptive features that are not applicable for depicting sensor noise within individual swaths (e.g., trees, moving cars, etc.).

DPH-8 Report on Smooth Surface Precision (intraswath) - continued

[Data Source - Y:\Mapping\Projects\65220171_USGS-TX_West_Texas\Production\Final_Client_Deliverables\Lot9_utm13\point_cloud\Swaths](#)

[Result Path - Y:\Mapping\Projects\65220171_USGS-TX_West_Texas\Admin\QA_OC\Lot9\DPH_8\Individual_13REP915345_CS_02115_GRID.jp2](#)



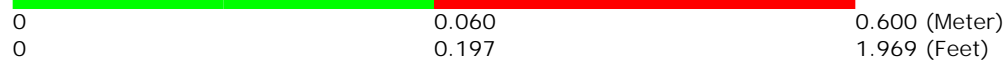
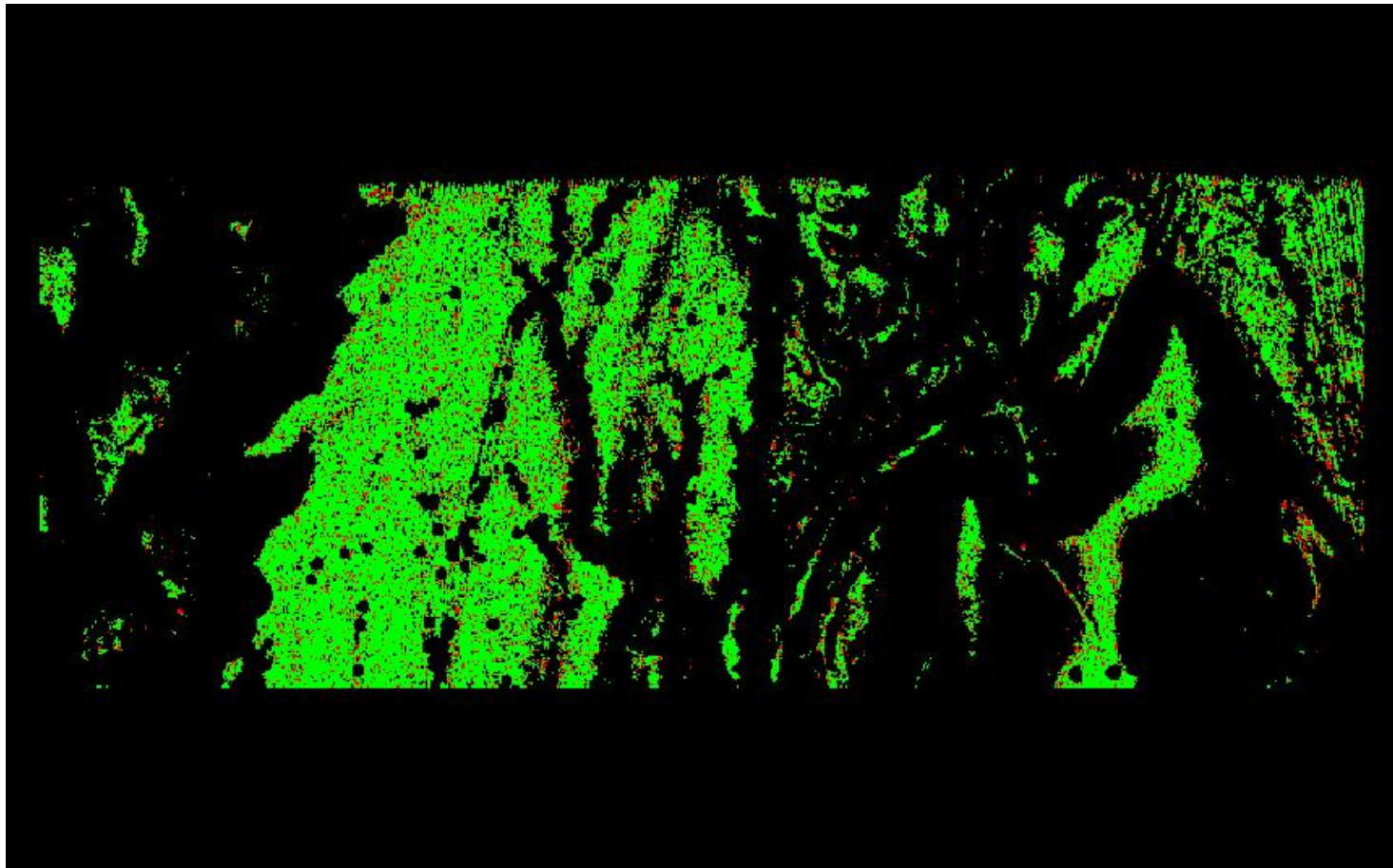
0	0.060	0.600 (Meter)
0	0.197	1.969 (Feet)

A maximum vertical separation cutoff has been applied to this graphic for the purpose of masking out disruptive features that are not applicable for depicting sensor noise within individual swaths (e.g., trees, moving cars, etc.).

DPH-8 Report on Smooth Surface Precision (intraswath) - continued

[Data Source - Y:\Mapping\Projects\65220171_USGS-TX_West_Texas\Production\Final_Client_Deliverables\Lot9_utm13\point_cloud\Swaths](#)

[Result Path - Y:\Mapping\Projects\65220171_USGS-TX_West_Texas\Admin\OA_QC\Lot9\DPH_8\Individual_13RFN110415_CS_03042_GRID.jp2](#)




A maximum vertical separation cutoff has been applied to this graphic for the purpose of masking out disruptive features that are not applicable for depicting sensor noise within individual swaths (e.g., trees, moving cars, etc.).

DPH-8 Report on Smooth Surface Precision (intraswath) - continued

[Data Source - Y:\Mapping\Projects\65220171_USGS-TX_West_Texas\Production\Final_Client_Deliverables\Lot9_utm13\point_cloud\Swaths](#)

[Result Path - Y:\Mapping\Projects\65220171_USGS-TX_West_Texas\Admin\QA_OC\Lot9\DPH_8\Individual_13REP900780_CS_02641_GRID.jp2](#)




0	0.060	0.600 (Meter)
0	0.197	1.969 (Feet)

A maximum vertical separation cutoff has been applied to this graphic for the purpose of masking out disruptive features that are not applicable for depicting sensor noise within individual swaths (e.g., trees, moving cars, etc.).

DPH-8 Report on Smooth Surface Precision (intraswath) - continued

[Data Source - Y:\Mapping\Projects\65220171_USGS-TX_West_Texas\Production\Final_Client_Deliverables\Lot9_utm13\point_cloud\Swaths](#)

[Result Path - Y:\Mapping\Projects\65220171_USGS-TX_West_Texas\Admin\QA_OC\Lot9\DPH_8\Individual_13REP930285_CS_02115_GRID.jp2](#)



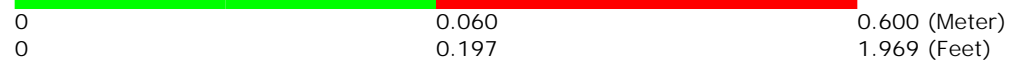
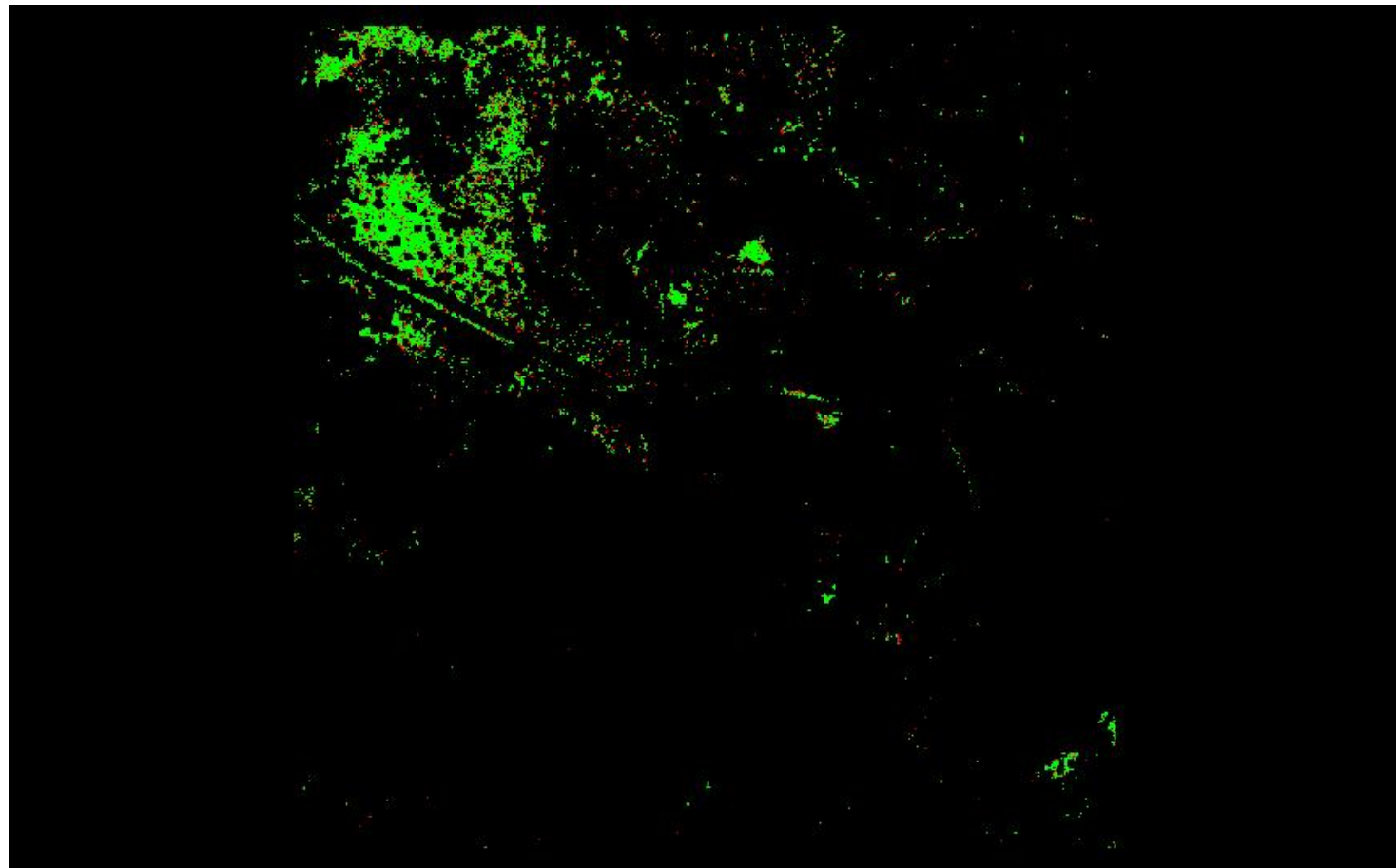
0	0.060	0.600 (Meter)
0	0.197	1.969 (Feet)

A maximum vertical separation cutoff has been applied to this graphic for the purpose of masking out disruptive features that are not applicable for depicting sensor noise within individual swaths (e.g., trees, moving cars, etc.).

DPH-8 Report on Smooth Surface Precision (intraswath) - continued

[Data Source - Y:\Mapping\Projects\65220171_USGS-TX_West_Texas\Production\Final_Client_Deliverables\Lot9_utm13\point_cloud\Swaths](#)

[Result Path - Y:\Mapping\Projects\65220171_USGS-TX_West_Texas\Admin\OA_QC\Lot9\DPH_8\Individual_13RFP335525_CS_02784_GRID.jp2](#)

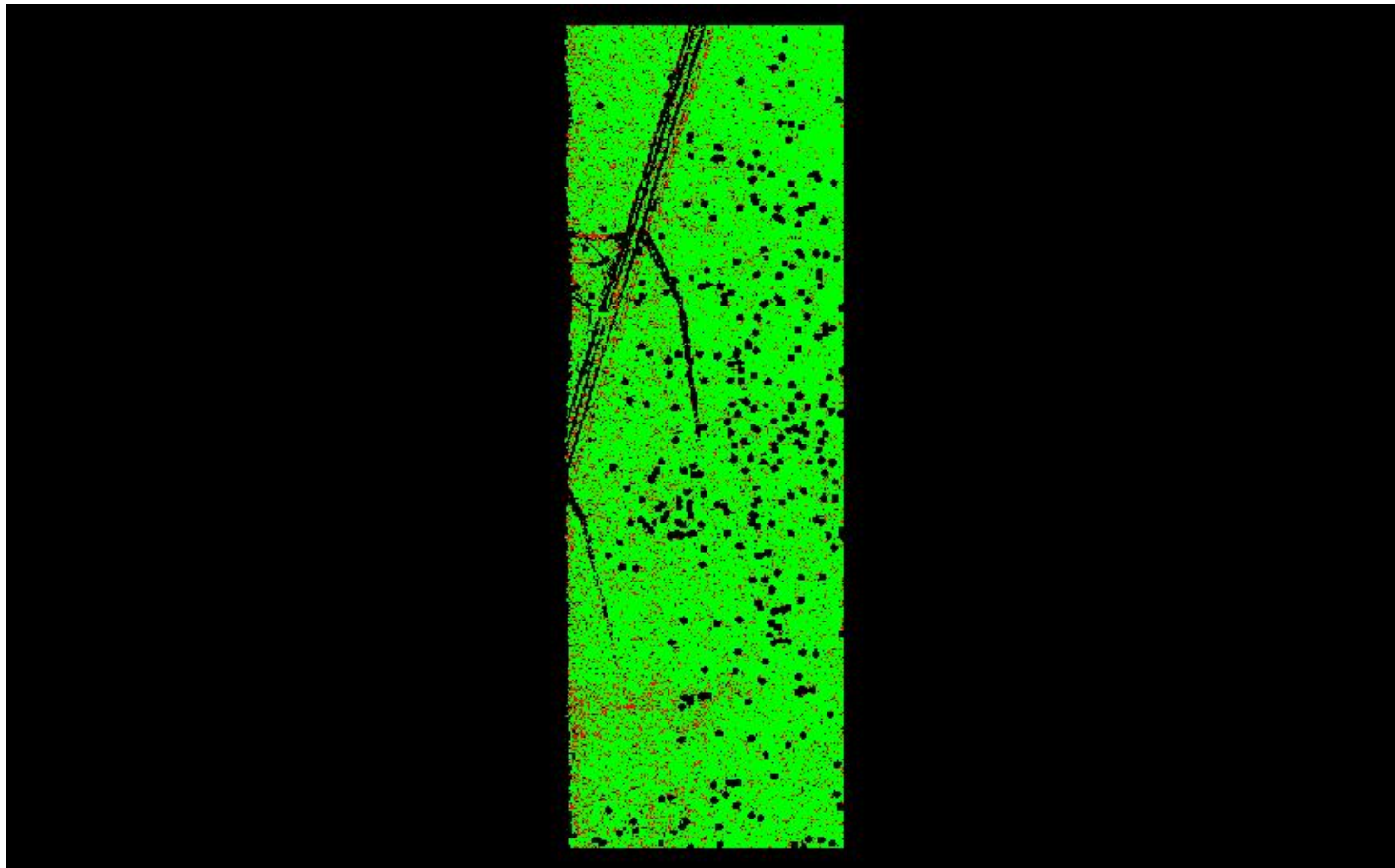


A maximum vertical separation cutoff has been applied to this graphic for the purpose of masking out disruptive features that are not applicable for depicting sensor noise within individual swaths (e.g., trees, moving cars, etc.).

DPH-8 Report on Smooth Surface Precision (intraswath) - continued

[Data Source - Y:\Mapping\Projects\65220171_USGS-TX_West_Texas\Production\Final_Client_Deliverables\Lot9_utm13\point_cloud\Swaths](#)

[Result Path - Y:\Mapping\Projects\65220171_USGS-TX_West_Texas\Admin\OA_QC\Lot9\DPH_8\Individual_13REP945600_CS_02638_GRID.jp2](#)



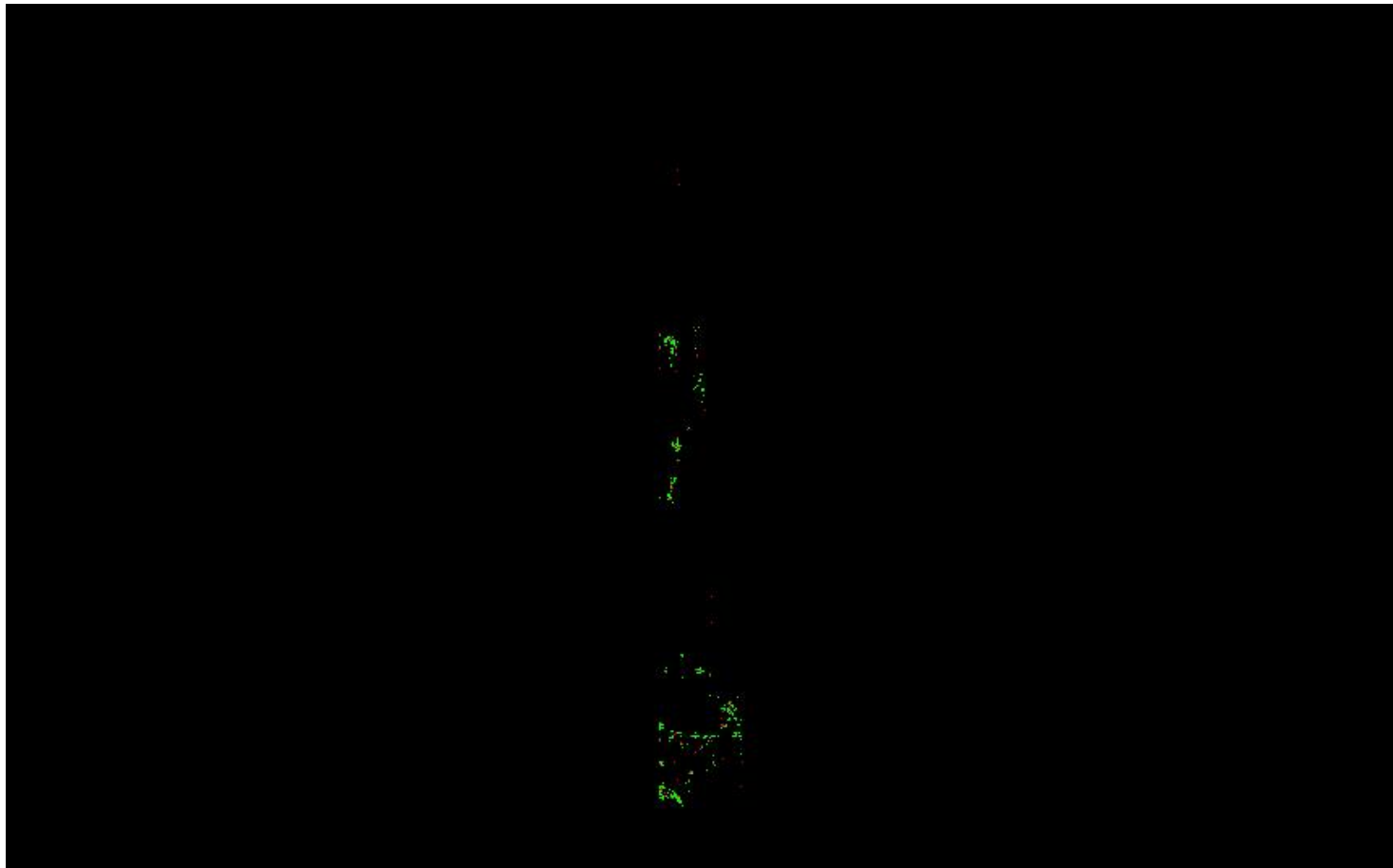
0	0.060	0.600 (Meter)
0	0.197	1.969 (Feet)

A maximum vertical separation cutoff has been applied to this graphic for the purpose of masking out disruptive features that are not applicable for depicting sensor noise within individual swaths (e.g., trees, moving cars, etc.).

DPH-8 Report on Smooth Surface Precision (intraswath) - continued

[Data Source - Y:\Mapping\Projects\65220171_USGS-TX_West_Texas\Production\Final_Client_Deliverables\Lot9_utm13\point_cloud\Swaths](#)

[Result Path - Y:\Mapping\Projects\65220171_USGS-TX_West_Texas\Admin\QA_QC\Lot9\DPH_8\Individual_13RFP050000_CS_02818_GRID.jp2](#)



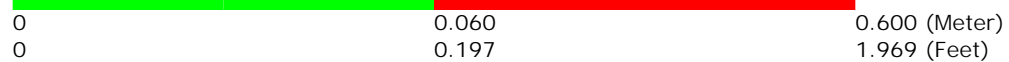
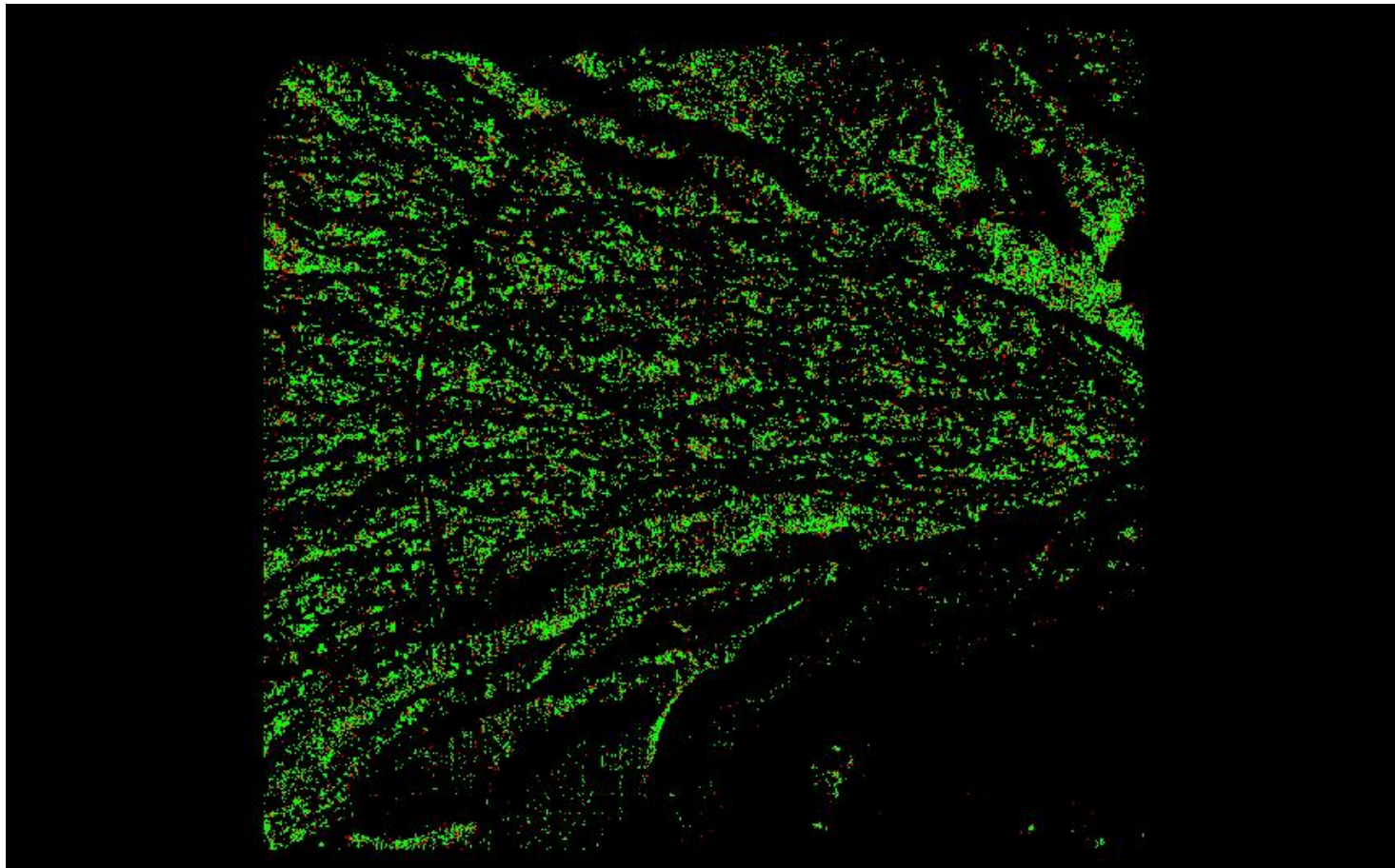
0	0.060	0.600 (Meter)
0	0.197	1.969 (Feet)

A maximum vertical separation cutoff has been applied to this graphic for the purpose of masking out disruptive features that are not applicable for depicting sensor noise within individual swaths (e.g., trees, moving cars, etc.).

DPH-8 Report on Smooth Surface Precision (intraswath) - continued

[Data Source - Y:\Mapping\Projects\65220171_USGS-TX_West_Texas\Production\Final_Client_Deliverables\Lot9_utm13\point_cloud\Swaths](#)

[Result Path - Y:\Mapping\Projects\65220171_USGS-TX_West_Texas\Admin\OA_QC\Lot9\DPH_8\Individual_13RFN530310_CS_02577_GRID.jp2](#)

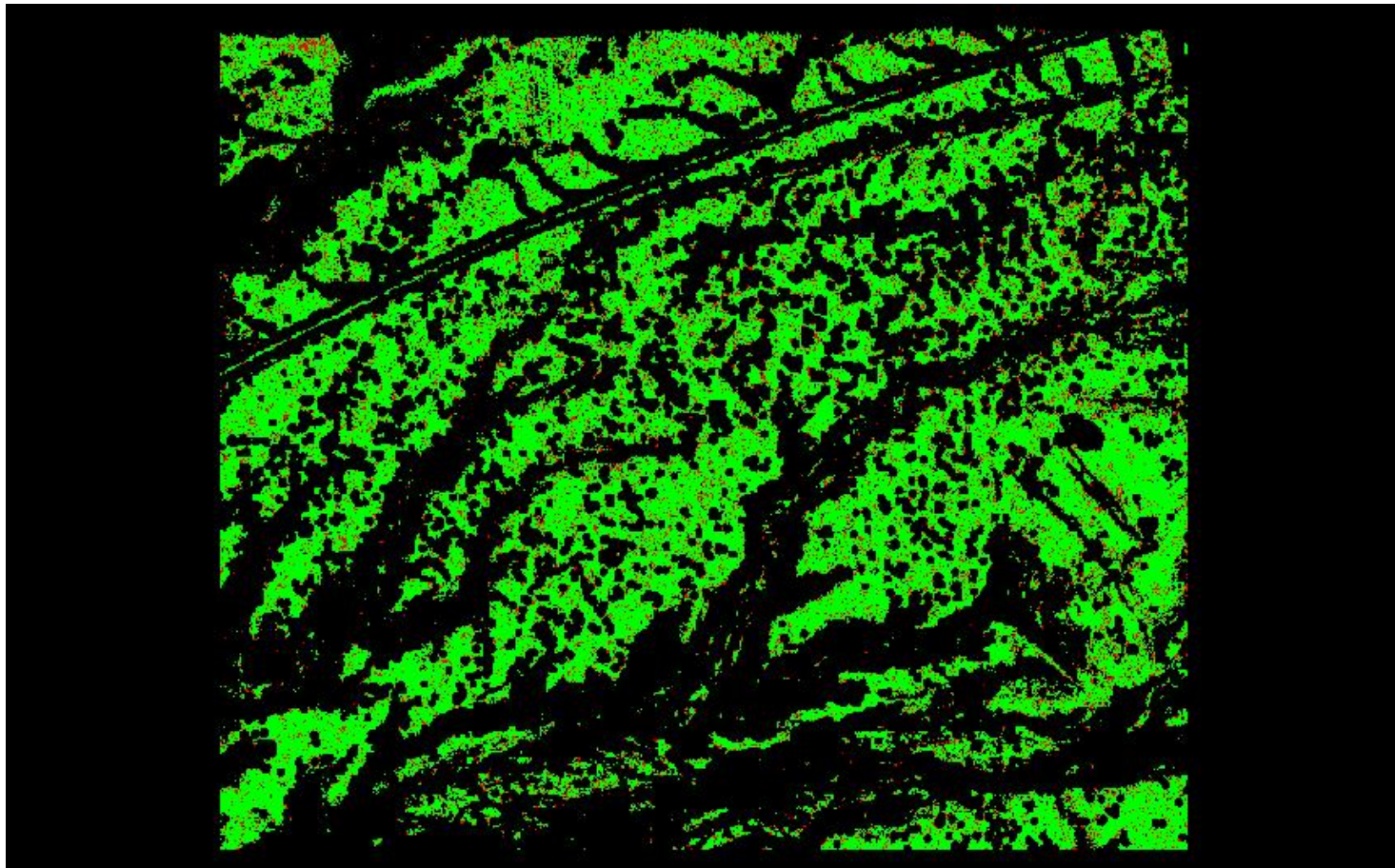


A maximum vertical separation cutoff has been applied to this graphic for the purpose of masking out disruptive features that are not applicable for depicting sensor noise within individual swaths (e.g., trees, moving cars, etc.).

DPH-8 Report on Smooth Surface Precision (intraswath) - continued

[Data Source - Y:\Mapping\Projects\65220171_USGS-TX_West_Texas\Production\Final_Client_Deliverables\Lot9_utm13\point_cloud\Swaths](#)

[Result Path - Y:\Mapping\Projects\65220171_USGS-TX_West_Texas\Admin\OA_QC\Lot9\DPH_8\Individual_13RFN485430_CS_02846_GRID.jp2](#)

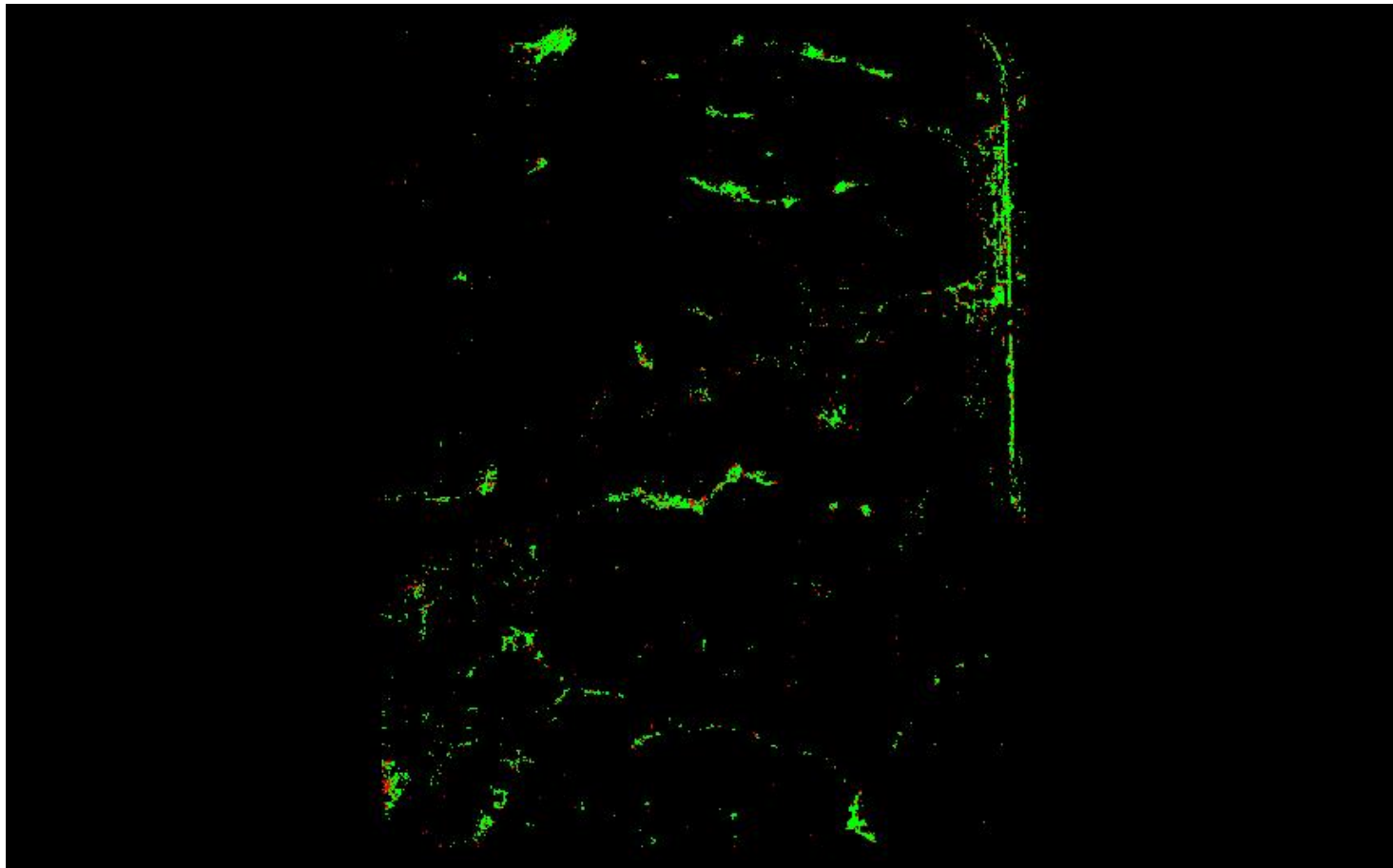


A maximum vertical separation cutoff has been applied to this graphic for the purpose of masking out disruptive features that are not applicable for depicting sensor noise within individual swaths (e.g., trees, moving cars, etc.).

DPH-8 Report on Smooth Surface Precision (intraswath) - continued

[Data Source - Y:\Mapping\Projects\65220171_USGS-TX_West_Texas\Production\Final_Client_Deliverables\Lot9_utm13\point_cloud\Swaths](#)

[Result Path - Y:\Mapping\Projects\65220171_USGS-TX_West_Texas\Admin\OA_QC\Lot9\DPH_8\Individual_13RFP350255_CS_02740_GRID.jp2](#)



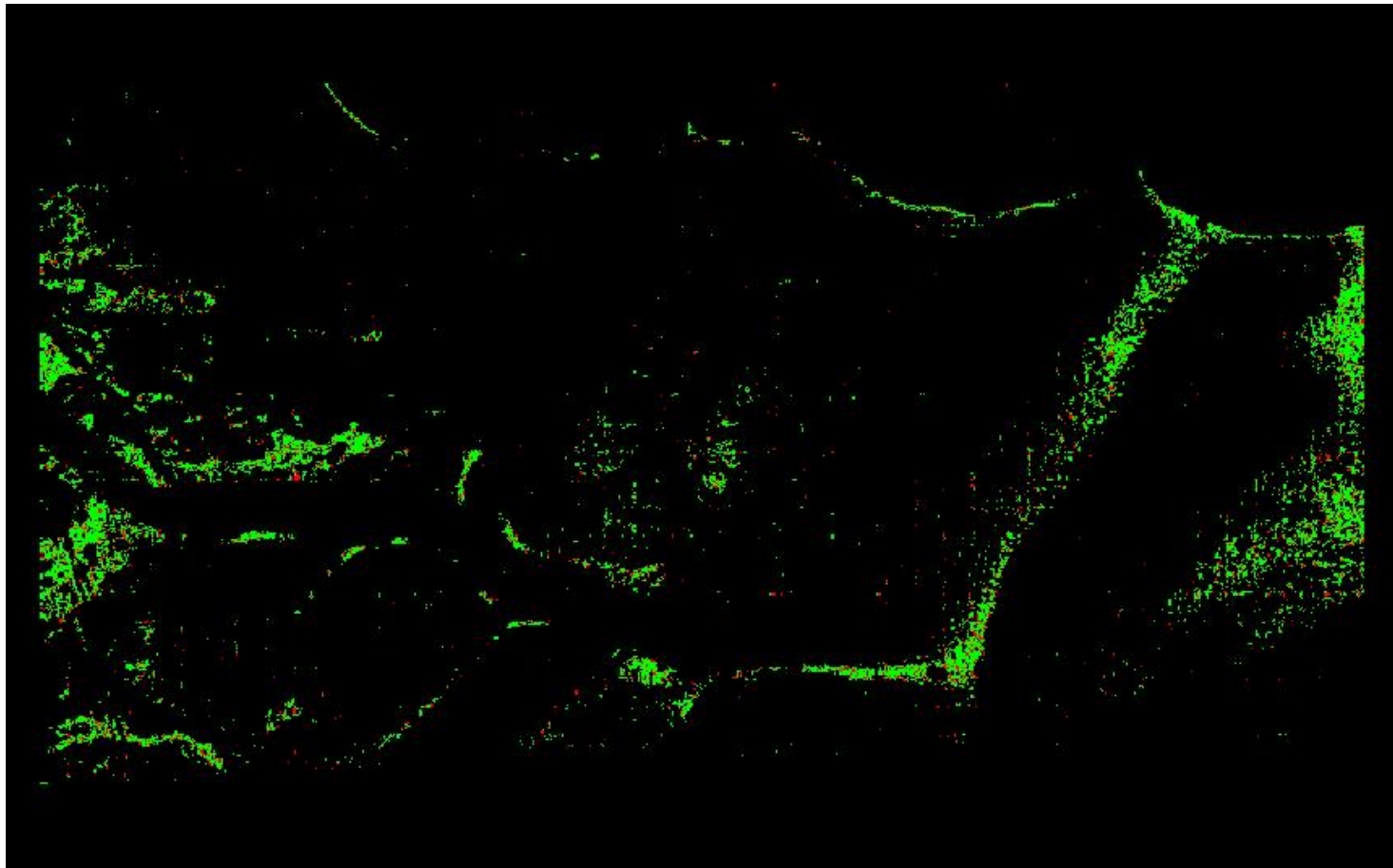
0	0.060	0.600 (Meter)
0	0.197	1.969 (Feet)

A maximum vertical separation cutoff has been applied to this graphic for the purpose of masking out disruptive features that are not applicable for depicting sensor noise within individual swaths (e.g., trees, moving cars, etc.).

DPH-8 Report on Smooth Surface Precision (intraswath) - continued

[Data Source - Y:\Mapping\Projects\65220171_USGS-TX_West_Texas\Production\Final_Client_Deliverables\Lot9_utm13\point_cloud\Swaths](#)

[Result Path - Y:\Mapping\Projects\65220171_USGS-TX_West_Texas\Admin\OA_QC\Lot9\DPH_8\Individual_13RFN125700_CS_02759_GRID.jp2](#)




0	0.060	0.600 (Meter)
0	0.197	1.969 (Feet)

A maximum vertical separation cutoff has been applied to this graphic for the purpose of masking out disruptive features that are not applicable for depicting sensor noise within individual swaths (e.g., trees, moving cars, etc.).

DPH-8 Report on Smooth Surface Precision (intraswath) - continued

[Data Source - Y:\Mapping\Projects\65220171_USGS-TX_West_Texas\Production\Final_Client_Deliverables\Lot9_utm13\point_cloud\Swaths](#)

[Result Path - Y:\Mapping\Projects\65220171_USGS-TX_West_Texas\Admin\QA_OC\Lot9\DPH_8\Individual_13REP885420_CS_02180_GRID.jp2](#)

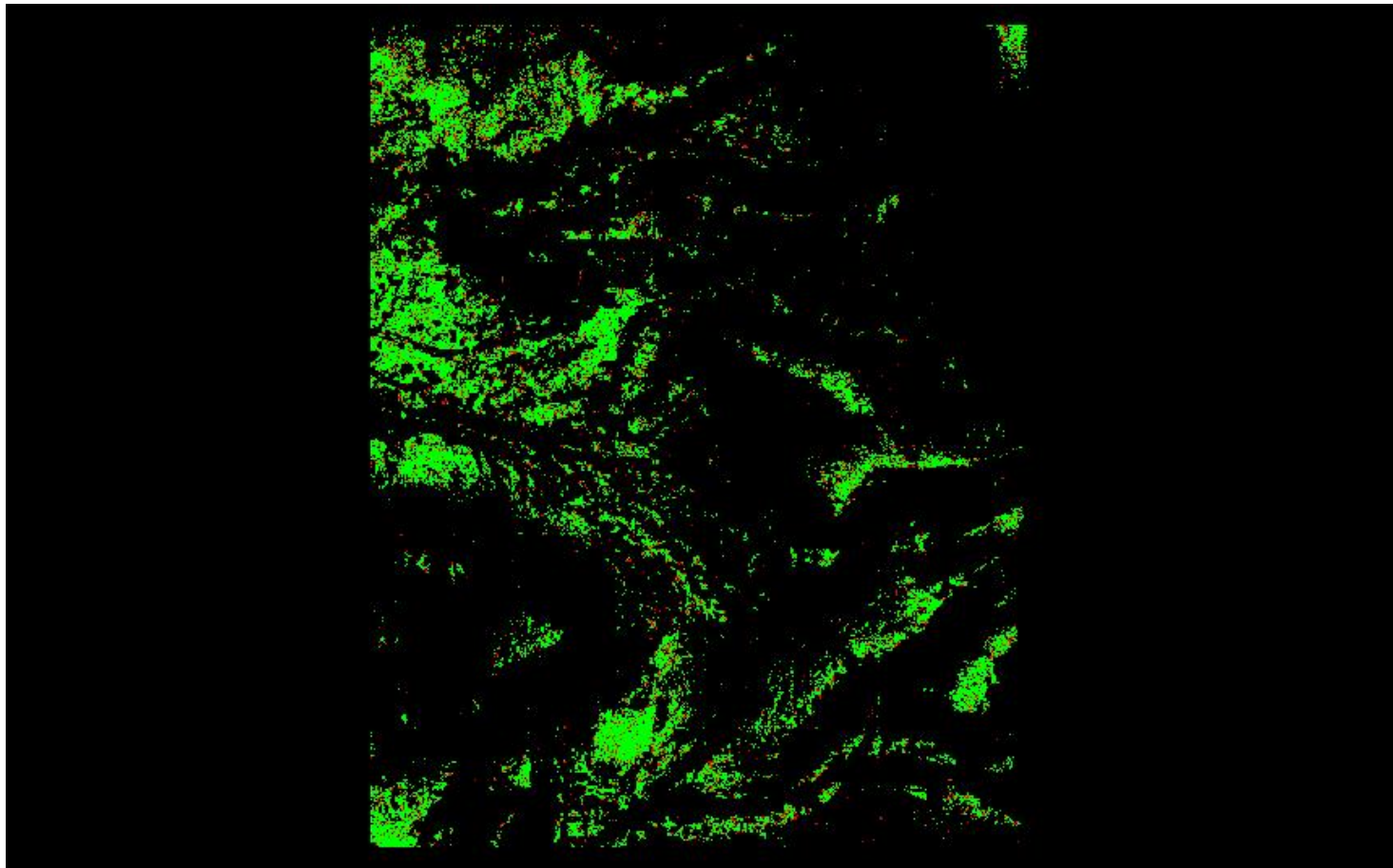


A maximum vertical separation cutoff has been applied to this graphic for the purpose of masking out disruptive features that are not applicable for depicting sensor noise within individual swaths (e.g., trees, moving cars, etc.).

DPH-8 Report on Smooth Surface Precision (intraswath) - continued

[Data Source - Y:\Mapping\Projects\65220171_USGS-TX_West_Texas\Production\Final_Client_Deliverables\Lot9_utm13\point_cloud\Swaths](#)

[Result Path - Y:\Mapping\Projects\65220171_USGS-TX_West_Texas\Admin\OA_QC\Lot9\DPH_8\Individual_13RFP020150_CS_02776_GRID.jp2](#)



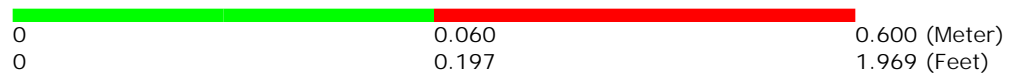
0	0.060	0.600 (Meter)
0	0.197	1.969 (Feet)

A maximum vertical separation cutoff has been applied to this graphic for the purpose of masking out disruptive features that are not applicable for depicting sensor noise within individual swaths (e.g., trees, moving cars, etc.).

DPH-8 Report on Smooth Surface Precision (intraswath) - continued

[Data Source - Y:\Mapping\Projects\65220171_USGS-TX_West_Texas\Production\Final_Client_Deliverables\Lot9_utm13\point_cloud\Swaths](#)

[Result Path - Y:\Mapping\Projects\65220171_USGS-TX_West_Texas\Admin\QA_OC\Lot9\DPH_8\Individual_13RFN650385_CS_02938_GRID.jp2](#)




A maximum vertical separation cutoff has been applied to this graphic for the purpose of masking out disruptive features that are not applicable for depicting sensor noise within individual swaths (e.g., trees, moving cars, etc.).

DPH-8 Report on Smooth Surface Precision (intraswath) - continued

[Data Source - Y:\Mapping\Projects\65220171_USGS-TX_West_Texas\Production\Final_Client_Deliverables\Lot9_utm13\point_cloud\Swaths](#)

[Result Path - Y:\Mapping\Projects\65220171_USGS-TX_West_Texas\Admin\OA_QC\Lot9\DPH_8\Individual_13RFN875775_CS_02038_GRID.jp2](#)

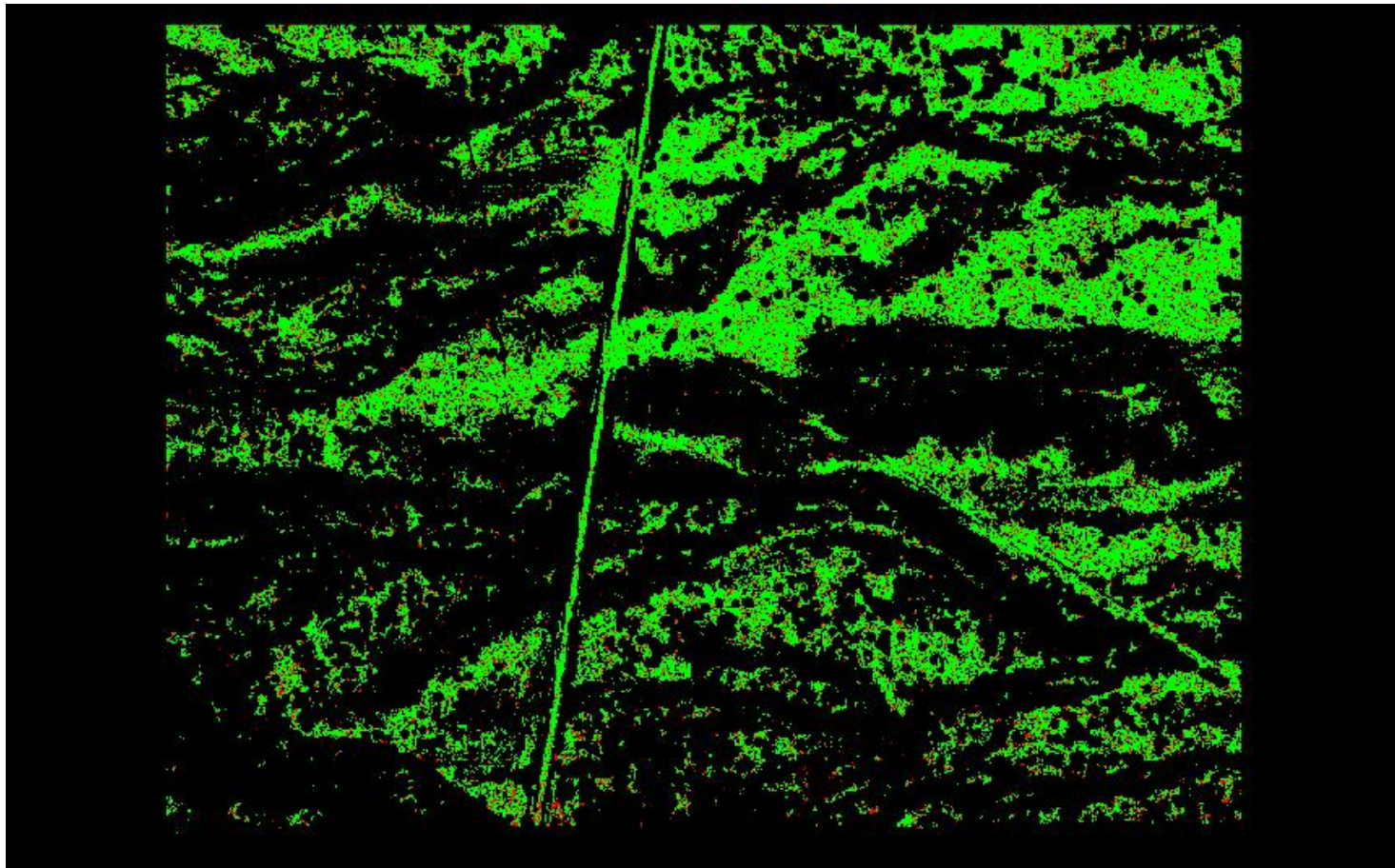


A maximum vertical separation cutoff has been applied to this graphic for the purpose of masking out disruptive features that are not applicable for depicting sensor noise within individual swaths (e.g., trees, moving cars, etc.).

DPH-8 Report on Smooth Surface Precision (intraswath) - continued

[Data Source - Y:\Mapping\Projects\65220171_USGS-TX_West_Texas\Production\Final_Client_Deliverables\Lot9_utm13\point_cloud\Swaths](#)

[Result Path - Y:\Mapping\Projects\65220171_USGS-TX_West_Texas\Admin\OA_OC\Lot9\DPH_8\Individual_13RFN770850_CS_02758_GRID.jp2](#)

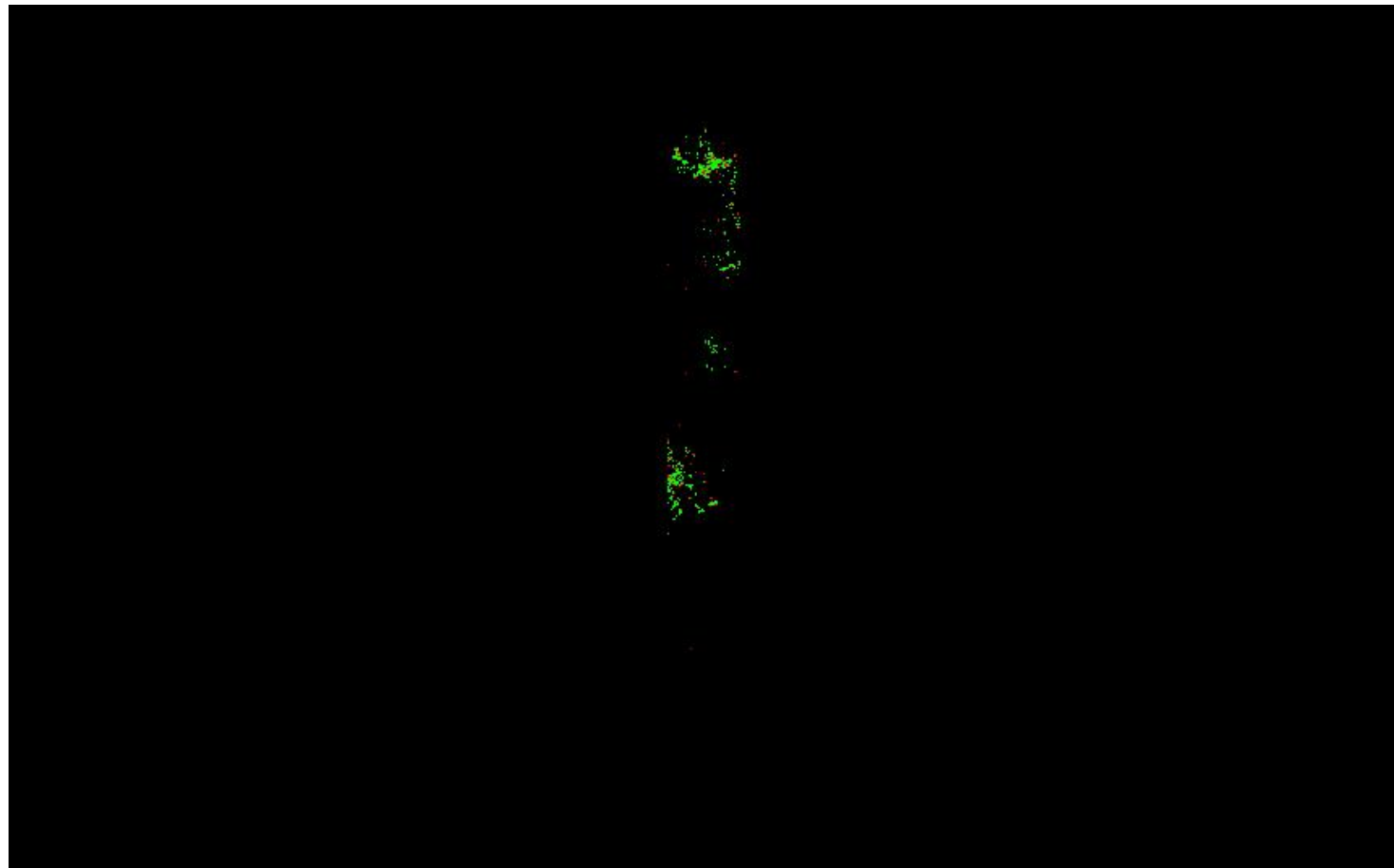


A maximum vertical separation cutoff has been applied to this graphic for the purpose of masking out disruptive features that are not applicable for depicting sensor noise within individual swaths (e.g., trees, moving cars, etc.).

DPH-8 Report on Smooth Surface Precision (intraswath) - continued

[Data Source - Y:\Mapping\Projects\65220171_USGS-TX_West_Texas\Production\Final_Client_Deliverables\Lot9_utm13\point_cloud\Swaths](#)

[Result Path - Y:\Mapping\Projects\65220171_USGS-TX_West_Texas\Admin\QA_OC\Lot9\DPH_8\Individual_13REN870625_CS_02604_GRID.jp2](#)



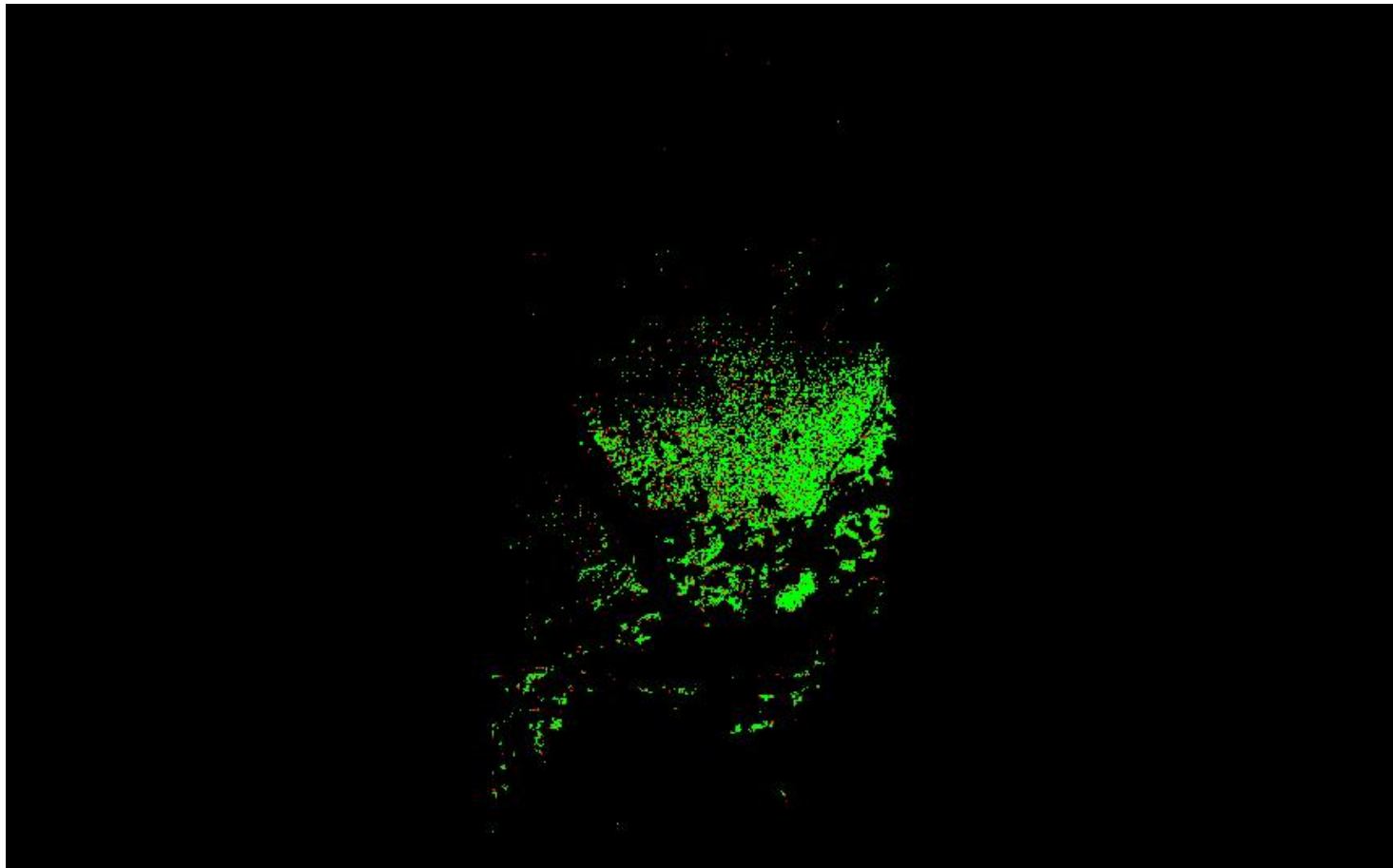
0	0.060	0.600 (Meter)
0	0.197	1.969 (Feet)

A maximum vertical separation cutoff has been applied to this graphic for the purpose of masking out disruptive features that are not applicable for depicting sensor noise within individual swaths (e.g., trees, moving cars, etc.).

DPH-8 Report on Smooth Surface Precision (intraswath) - continued

[Data Source - Y:\Mapping\Projects\65220171_USGS-TX_West_Texas\Production\Final_Client_Deliverables\Lot9_utm13\point_cloud\Swaths](#)

[Result Path - Y:\Mapping\Projects\65220171_USGS-TX_West_Texas\Admin\OA_QC\Lot9\DPH_8\Individual_13REP840960_CS_02365_GRID.jp2](#)



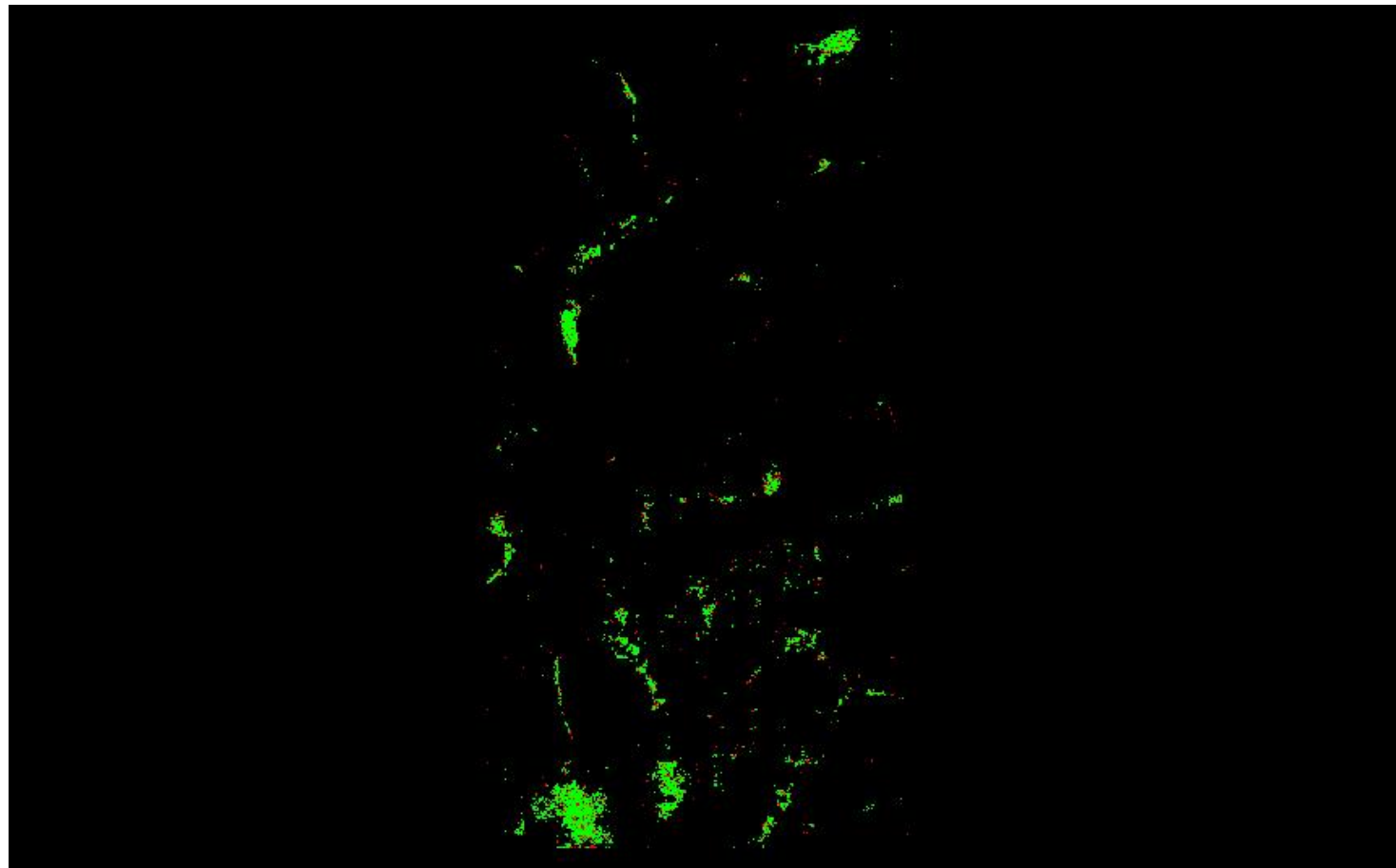
0	0.060	0.600 (Meter)
0	0.197	1.969 (Feet)

A maximum vertical separation cutoff has been applied to this graphic for the purpose of masking out disruptive features that are not applicable for depicting sensor noise within individual swaths (e.g., trees, moving cars, etc.).

DPH-8 Report on Smooth Surface Precision (intraswath) - continued

[Data Source - Y:\Mapping\Projects\65220171_USGS-TX_West_Texas\Production\Final_Client_Deliverables\Lot9_utm13\point_cloud\Swaths](#)

[Result Path - Y:\Mapping\Projects\65220171_USGS-TX_West_Texas\Admin\OA_QC\Lot9\DPH_8\Individual_13RFP350255_CS_02784_GRID.jp2](#)



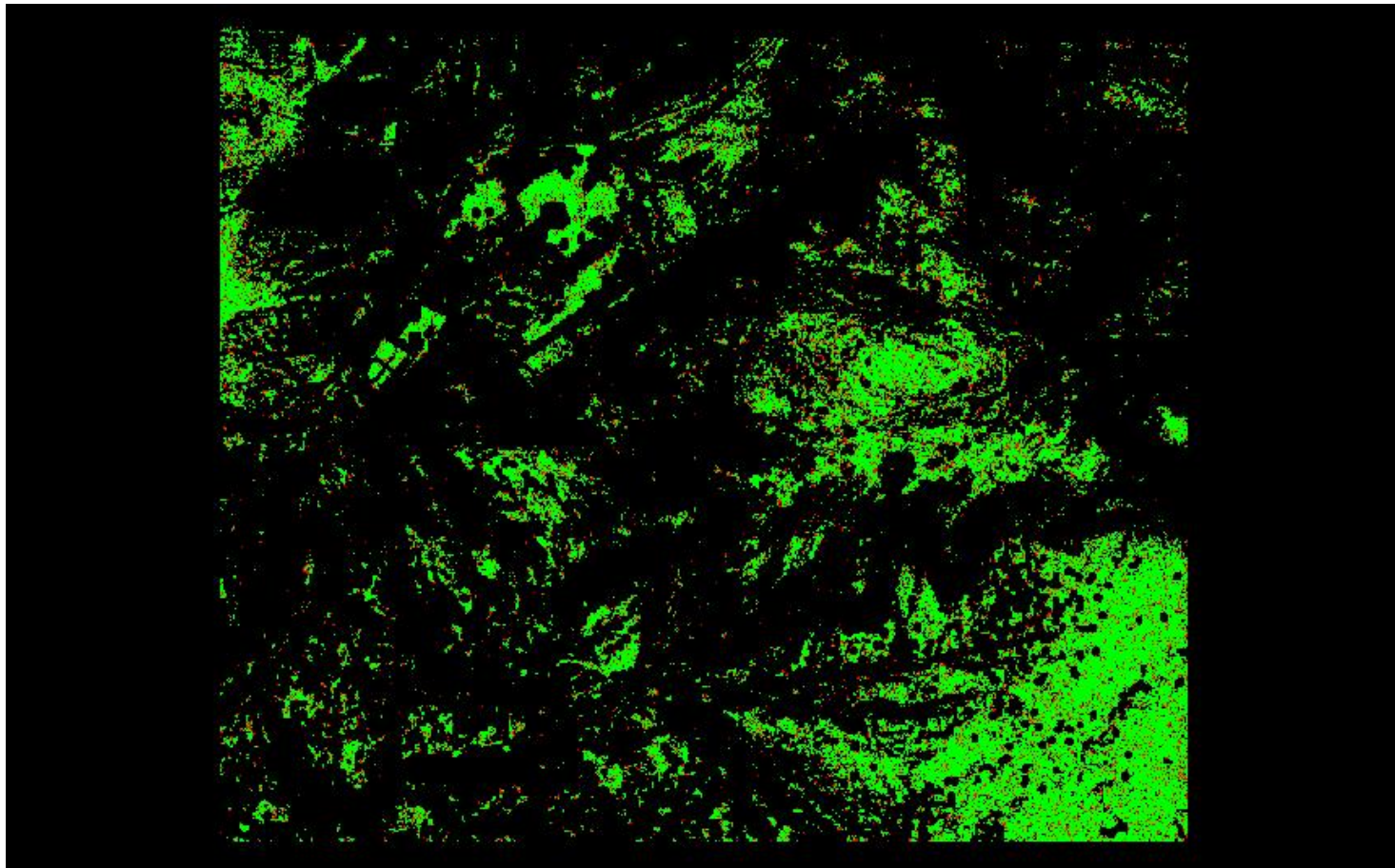
0	0.060	0.600 (Meter)
0	0.197	1.969 (Feet)

A maximum vertical separation cutoff has been applied to this graphic for the purpose of masking out disruptive features that are not applicable for depicting sensor noise within individual swaths (e.g., trees, moving cars, etc.).

DPH-8 Report on Smooth Surface Precision (intraswath) - continued

[Data Source - Y:\Mapping\Projects\65220171_USGS-TX_West_Texas\Production\Final_Client_Deliverables\Lot9_utm13\point_cloud\Swaths](#)

[Result Path - Y:\Mapping\Projects\65220171_USGS-TX_West_Texas\Admin\OA_QC\Lot9\DPH_8\Individual_13RFN005595_CS_02715_GRID.jp2](#)

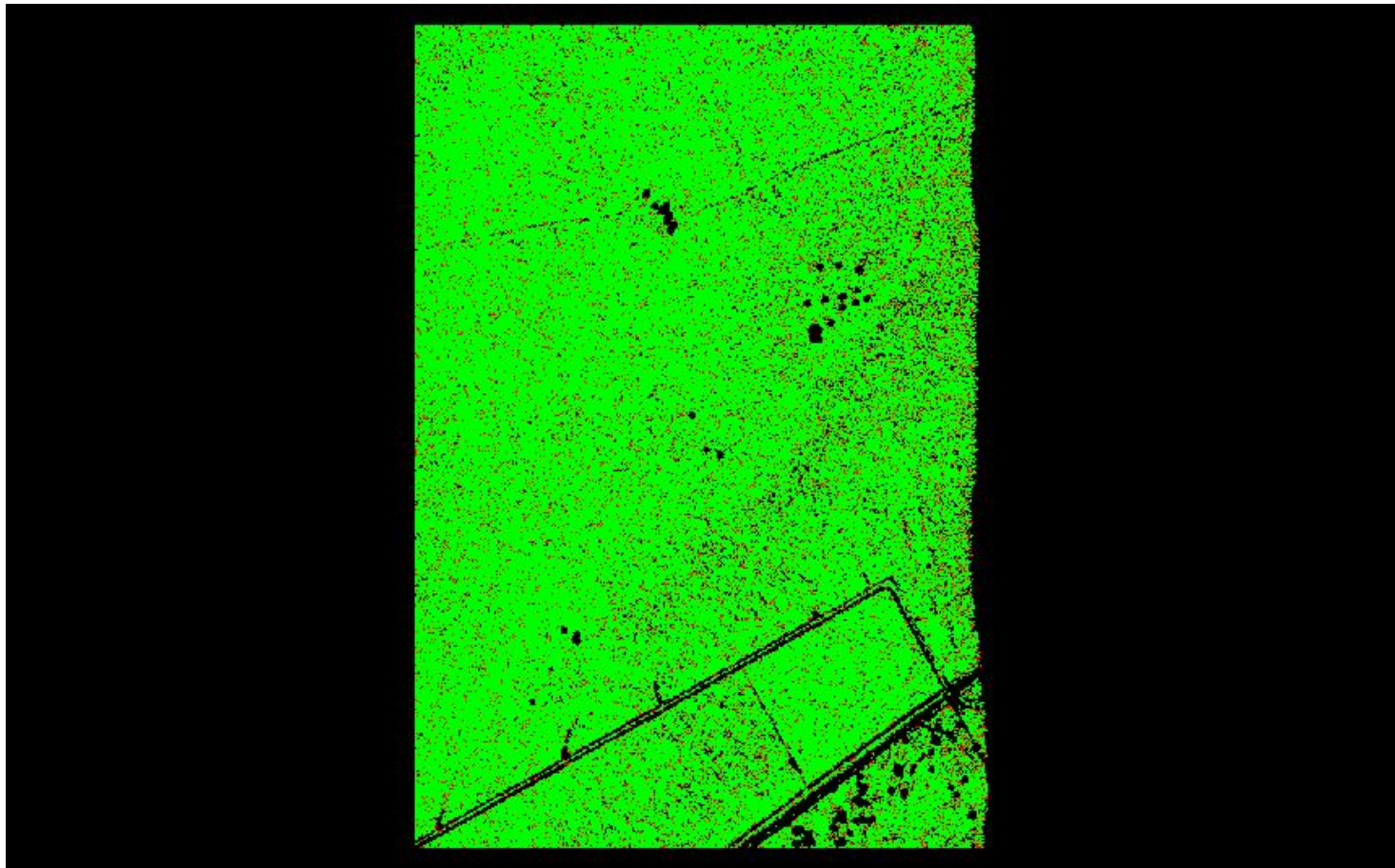


A maximum vertical separation cutoff has been applied to this graphic for the purpose of masking out disruptive features that are not applicable for depicting sensor noise within individual swaths (e.g., trees, moving cars, etc.).

DPH-8 Report on Smooth Surface Precision (intraswath) - continued

[Data Source - Y:\Mapping\Projects\65220171_USGS-TX_West_Texas\Production\Final_Client_Deliverables\Lot9_utm13\point_cloud\Swaths](#)

[Result Path - Y:\Mapping\Projects\65220171_USGS-TX_West_Texas\Admin\OA_QC\Lot9\DPH_8\Individual_13RFP290675_CS_02215_GRID.jp2](#)



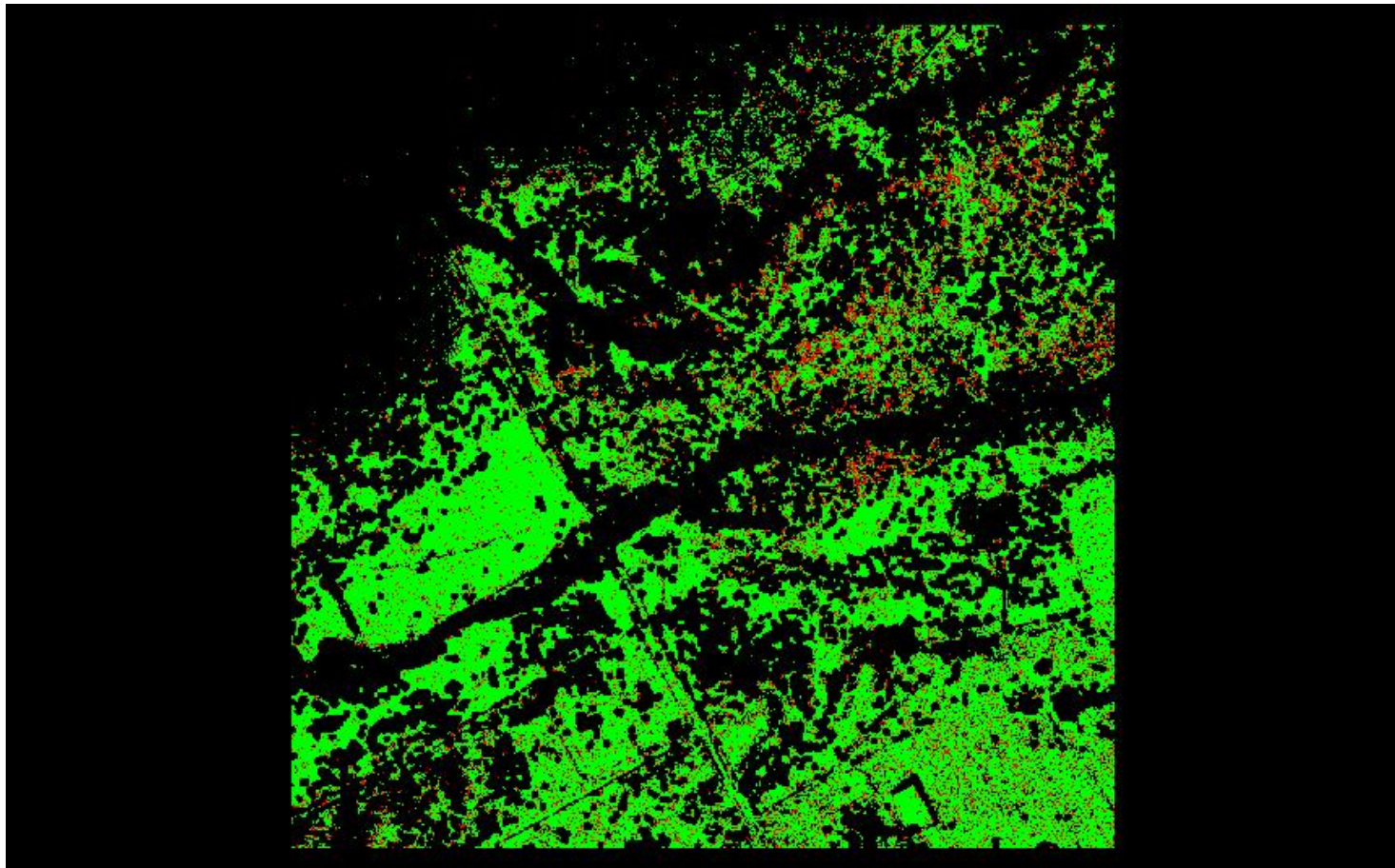
0	0.060	0.600 (Meter)
0	0.197	1.969 (Feet)

A maximum vertical separation cutoff has been applied to this graphic for the purpose of masking out disruptive features that are not applicable for depicting sensor noise within individual swaths (e.g., trees, moving cars, etc.).

DPH-8 Report on Smooth Surface Precision (intraswath) - continued

[Data Source - Y:\Mapping\Projects\65220171_USGS-TX_West_Texas\Production\Final_Client_Deliverables\Lot9_utm13\point_cloud\Swaths](#)

[Result Path - Y:\Mapping\Projects\65220171_USGS-TX_West_Texas\Admin\OA_QC\Lot9\DPH_8\Individual_13RFP215615_CS_02584_GRID.jp2](#)

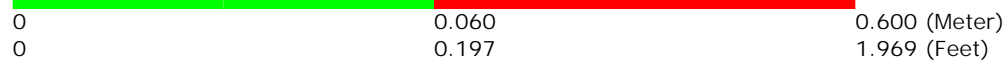
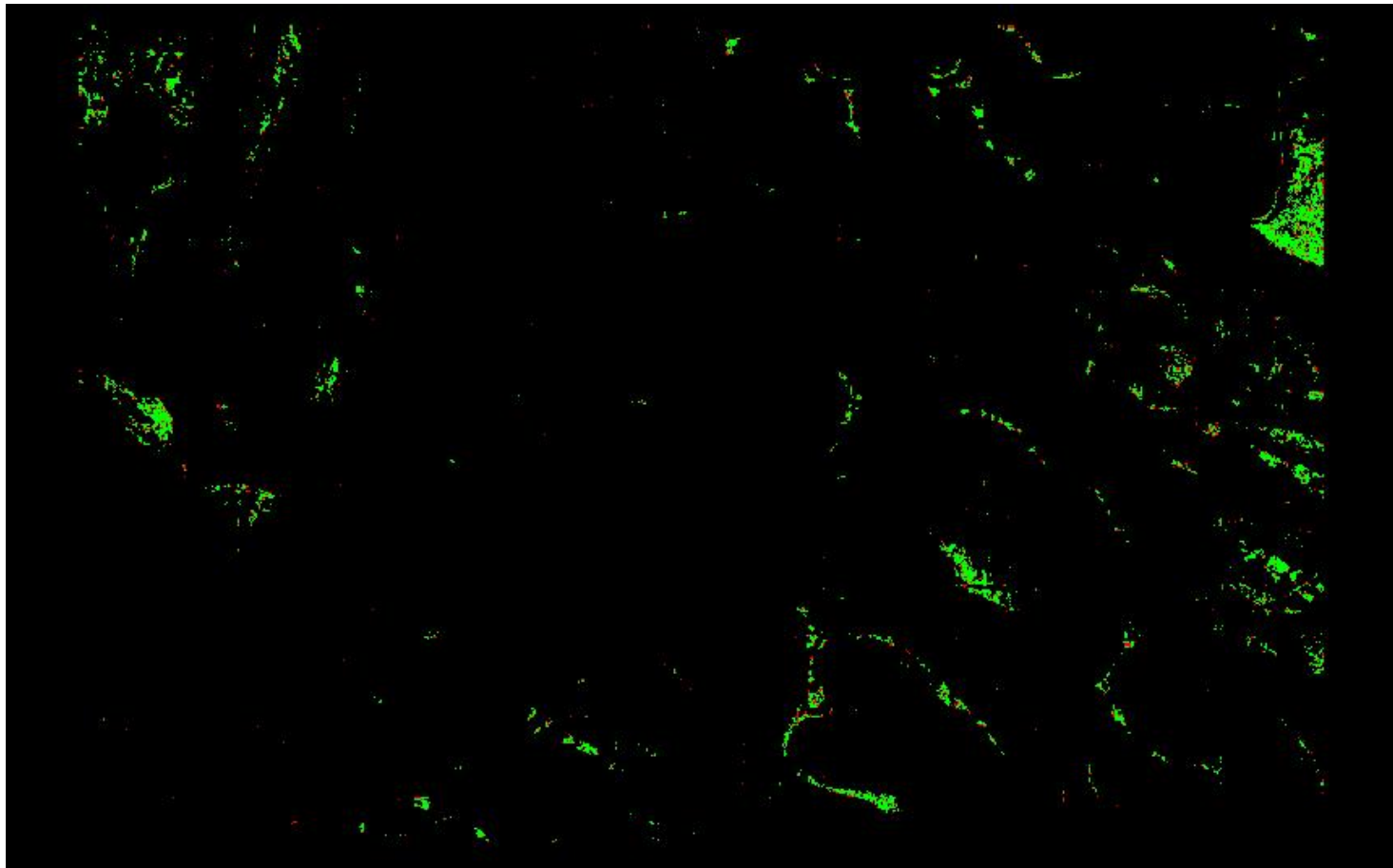


A maximum vertical separation cutoff has been applied to this graphic for the purpose of masking out disruptive features that are not applicable for depicting sensor noise within individual swaths (e.g., trees, moving cars, etc.).

DPH-8 Report on Smooth Surface Precision (intraswath) - continued

[Data Source - Y:\Mapping\Projects\65220171_USGS-TX_West_Texas\Production\Final_Client_Deliverables\Lot9_utm13\point_cloud\Swaths](#)

[Result Path - Y:\Mapping\Projects\65220171_USGS-TX_West_Texas\Admin\OA_QC\Lot9\DPH_8\Individual_13RFN590760_CS_02619_GRID.jp2](#)

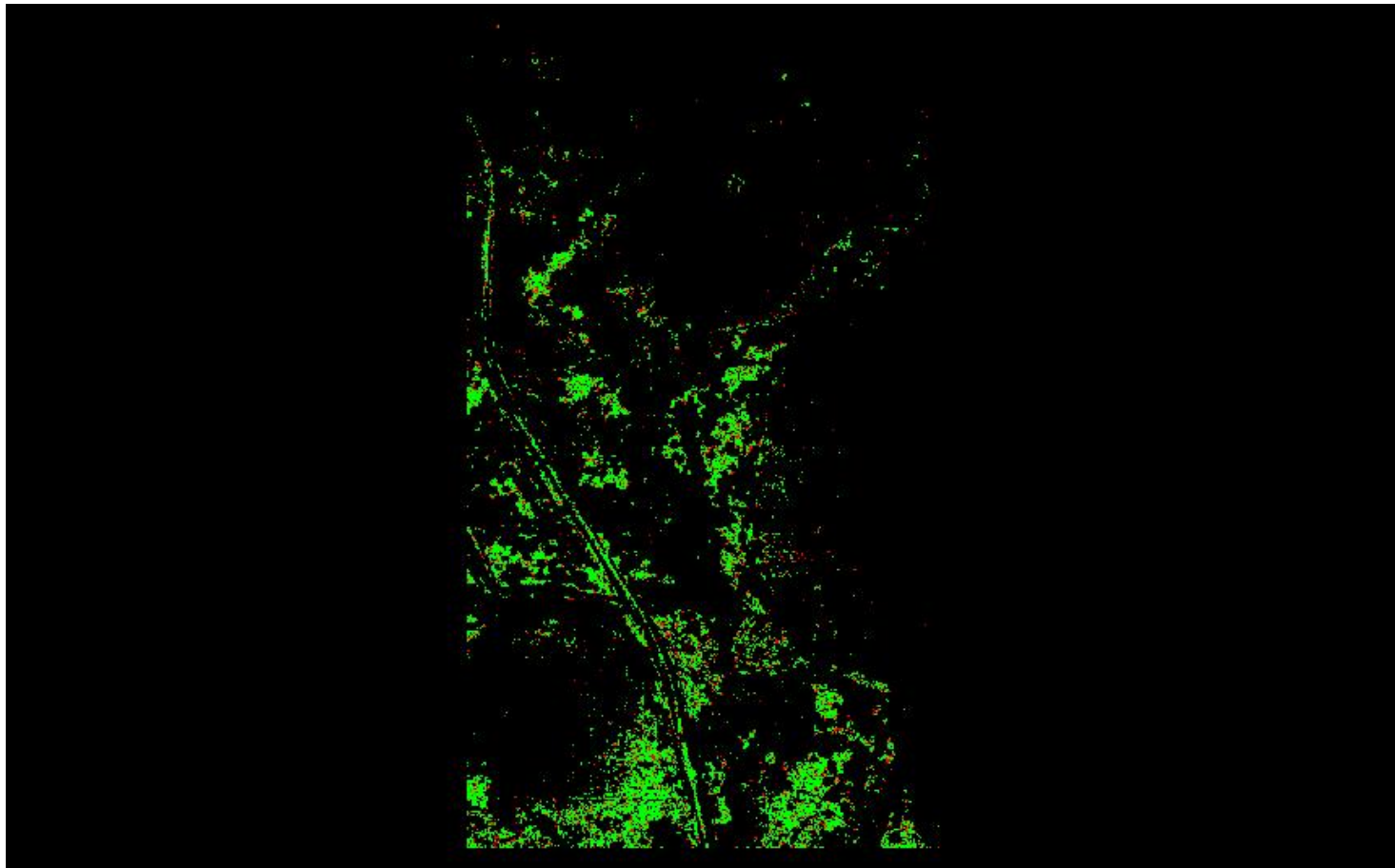


A maximum vertical separation cutoff has been applied to this graphic for the purpose of masking out disruptive features that are not applicable for depicting sensor noise within individual swaths (e.g., trees, moving cars, etc.).

DPH-8 Report on Smooth Surface Precision (intraswath) - continued

[Data Source - Y:\Mapping\Projects\65220171_USGS-TX_West_Texas\Production\Final_Client_Deliverables\Lot9_utm13\point_cloud\Swaths](#)

[Result Path - Y:\Mapping\Projects\65220171_USGS-TX_West_Texas\Admin\OA_QC\Lot9\DPH_8\Individual_13RFP365345_CS_02740_GRID.jp2](#)

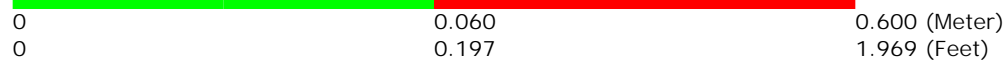
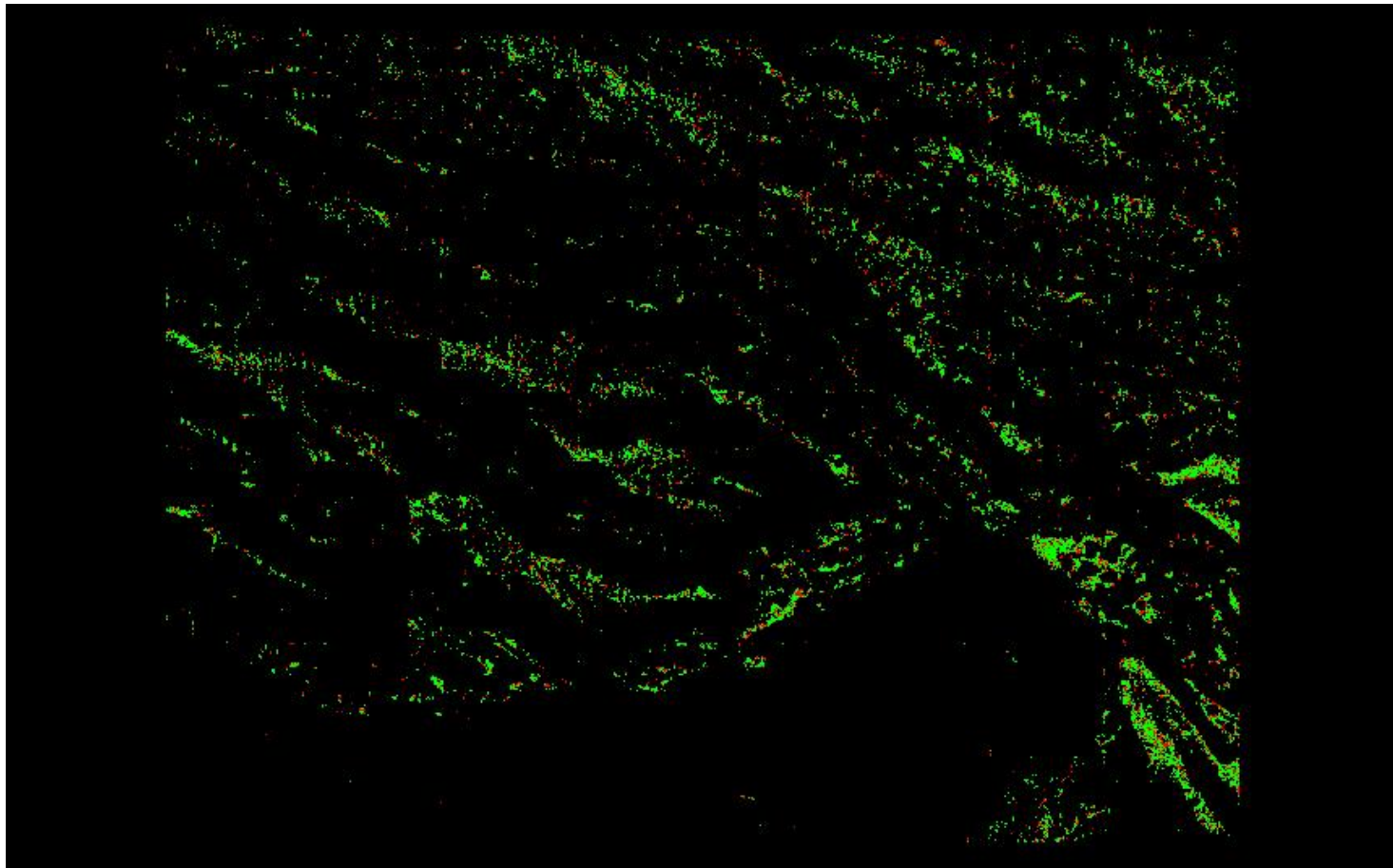


A maximum vertical separation cutoff has been applied to this graphic for the purpose of masking out disruptive features that are not applicable for depicting sensor noise within individual swaths (e.g., trees, moving cars, etc.).

DPH-8 Report on Smooth Surface Precision (intraswath) - continued

[Data Source - Y:\Mapping\Projects\65220171_USGS-TX_West_Texas\Production\Final_Client_Deliverables\Lot9_utm13\point_cloud\Swaths](#)

[Result Path - Y:\Mapping\Projects\65220171_USGS-TX_West_Texas\Admin\OA_OC\Lot9\DPH_8\Individual_13RFN785385_CS_02767_GRID.jp2](#)




A maximum vertical separation cutoff has been applied to this graphic for the purpose of masking out disruptive features that are not applicable for depicting sensor noise within individual swaths (e.g., trees, moving cars, etc.).

DPH-8 Report on Smooth Surface Precision (intraswath) - continued

[Data Source - Y:\Mapping\Projects\65220171_USGS-TX_West_Texas\Production\Final_Client_Deliverables\Lot9_utm13\point_cloud\Swaths](#)

[Result Path - Y:\Mapping\Projects\65220171_USGS-TX_West_Texas\Admin\QA_OC\Lot9\DPH_8\Individual_13RFN800715_CS_02759_GRID.jp2](#)

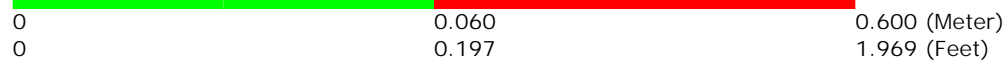
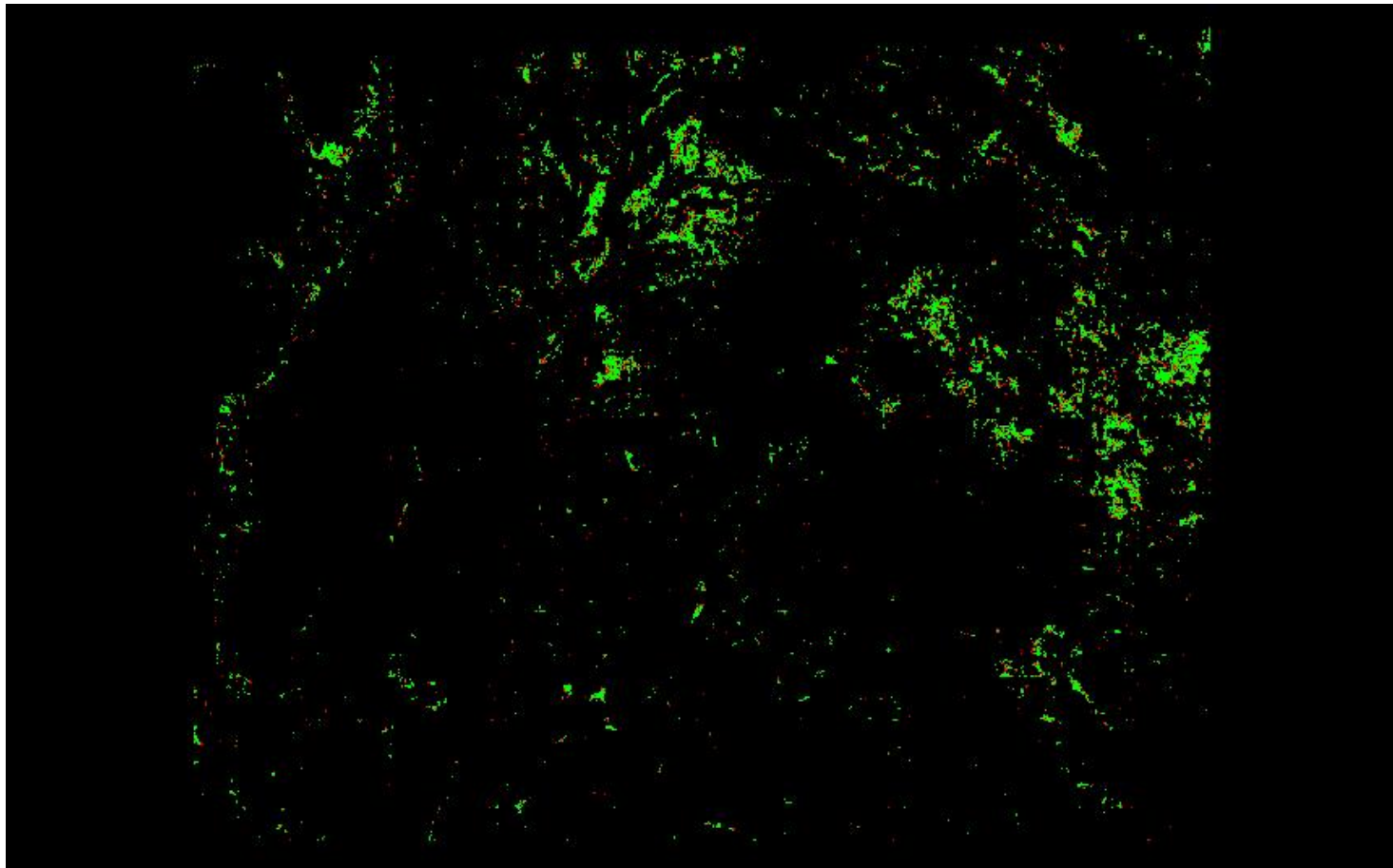


A maximum vertical separation cutoff has been applied to this graphic for the purpose of masking out disruptive features that are not applicable for depicting sensor noise within individual swaths (e.g., trees, moving cars, etc.).

DPH-8 Report on Smooth Surface Precision (intraswath) - continued

[Data Source - Y:\Mapping\Projects\65220171_USGS-TX_West_Texas\Production\Final_Client_Deliverables\Lot9_utm13\point_cloud\Swaths](#)

[Result Path - Y:\Mapping\Projects\65220171_USGS-TX_West_Texas\Admin\OA_QC\Lot9\DPH_8\Individual_13RFN500175_CS_02765_GRID.jp2](#)

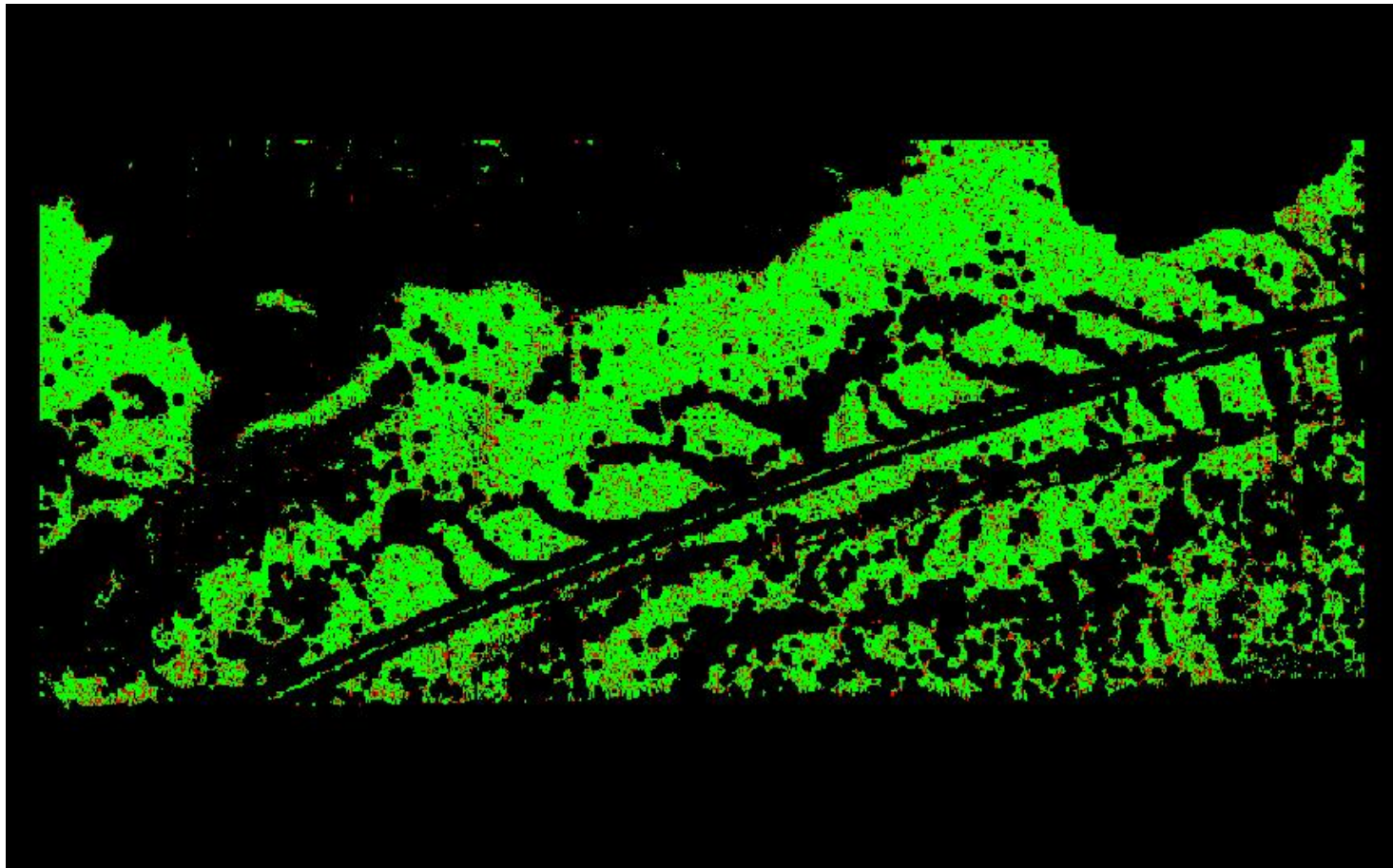


A maximum vertical separation cutoff has been applied to this graphic for the purpose of masking out disruptive features that are not applicable for depicting sensor noise within individual swaths (e.g., trees, moving cars, etc.).

DPH-8 Report on Smooth Surface Precision (intraswath) - continued

[Data Source - Y:\Mapping\Projects\65220171_USGS-TX_West_Texas\Production\Final_Client_Deliverables\Lot9_utm13\point_cloud\Swaths](#)

[Result Path - Y:\Mapping\Projects\65220171_USGS-TX_West_Texas\Admin\OA_QC\Lot9\DPH_8\Individual_13RFN485430_CS_02805_GRID.jp2](#)



A maximum vertical separation cutoff has been applied to this graphic for the purpose of masking out disruptive features that are not applicable for depicting sensor noise within individual swaths (e.g., trees, moving cars, etc.).

DPH-8 Report on Smooth Surface Precision (intraswath) - continued

[Data Source - Y:\Mapping\Projects\65220171_USGS-TX_West_Texas\Production\Final_Client_Deliverables\Lot9_utm13\point_cloud\Swaths](#)

[Result Path - Y:\Mapping\Projects\65220171_USGS-TX_West_Texas\Admin\QA_OC\Lot9\DPH_8\Individual_13RFP500765_CS_02887_GRID.jp2](#)




0	0.060	0.600 (Meter)
0	0.197	1.969 (Feet)

A maximum vertical separation cutoff has been applied to this graphic for the purpose of masking out disruptive features that are not applicable for depicting sensor noise within individual swaths (e.g., trees, moving cars, etc.).

DPH-8 Report on Smooth Surface Precision (intraswath) - continued

[Data Source - Y:\Mapping\Projects\65220171_USGS-TX_West_Texas\Production\Final_Client_Deliverables\Lot9_utm13\point_cloud\Swaths](#)

[Result Path - Y:\Mapping\Projects\65220171_USGS-TX_West_Texas\Admin\QA_OC\Lot9\DPH_8\Individual_13RFN455745_CS_02667_GRID.jp2](#)

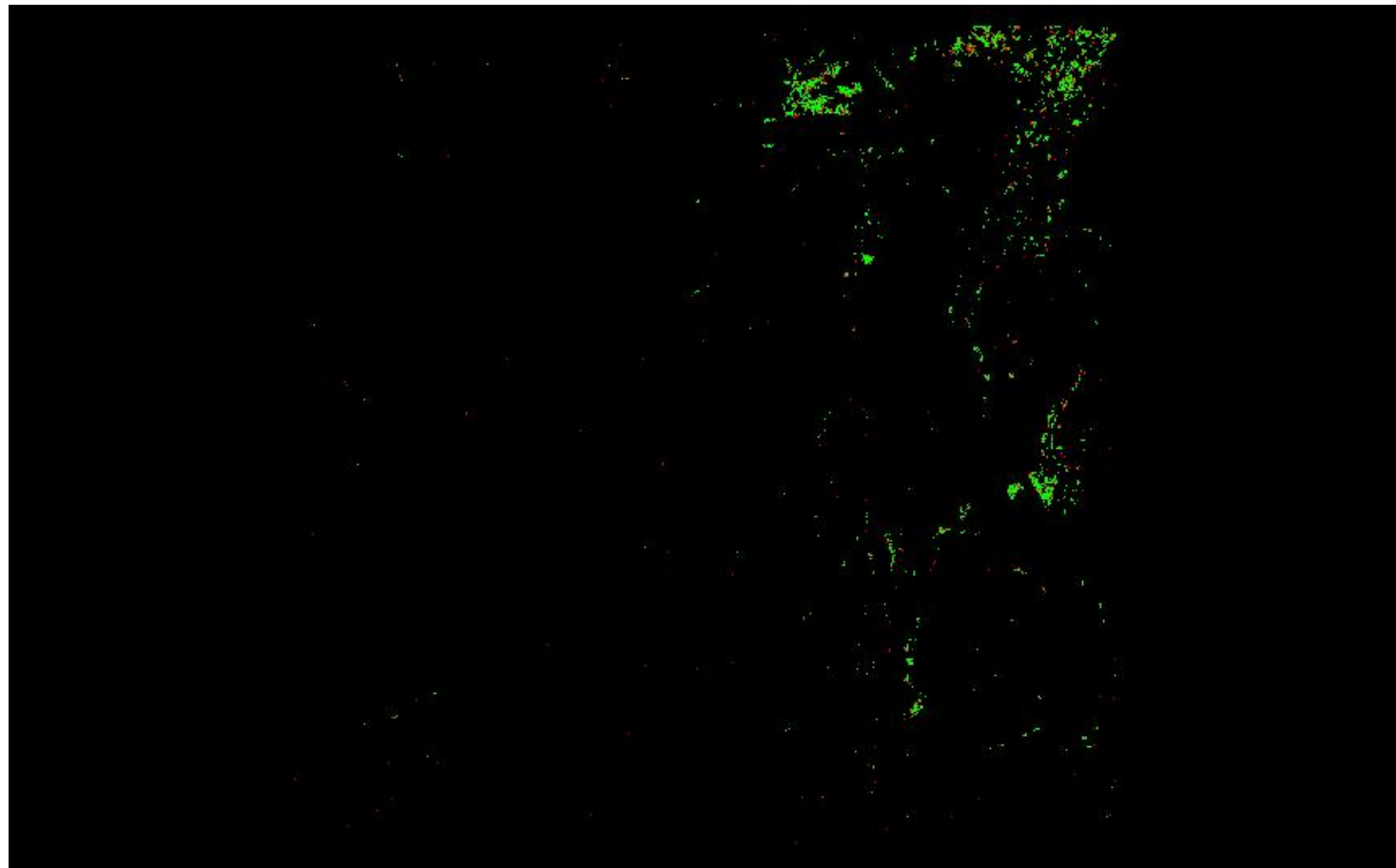


A maximum vertical separation cutoff has been applied to this graphic for the purpose of masking out disruptive features that are not applicable for depicting sensor noise within individual swaths (e.g., trees, moving cars, etc.).

DPH-8 Report on Smooth Surface Precision (intraswath) - continued

[Data Source - Y:\Mapping\Projects\65220171_USGS-TX_West_Texas\Production\Final_Client_Deliverables\Lot9_utm13\point_cloud\Swaths](#)

[Result Path - Y:\Mapping\Projects\65220171_USGS-TX_West_Texas\Admin\QA_OC\Lot9\DPH_8\Individual_13RFN215610_CS_02668_GRID.jp2](#)




0	0.060	0.600 (Meter)
0	0.197	1.969 (Feet)

A maximum vertical separation cutoff has been applied to this graphic for the purpose of masking out disruptive features that are not applicable for depicting sensor noise within individual swaths (e.g., trees, moving cars, etc.).

DPH-8 Report on Smooth Surface Precision (intraswath) - continued

[Data Source - Y:\Mapping\Projects\65220171_USGS-TX_West_Texas\Production\Final_Client_Deliverables\Lot9_utm13\point_cloud\Swaths](#)

[Result Path - Y:\Mapping\Projects\65220171_USGS-TX_West_Texas\Admin\OA_QC\Lot9\DPH_8\Individual_13RFP065495_CS_02893_GRID.jp2](#)



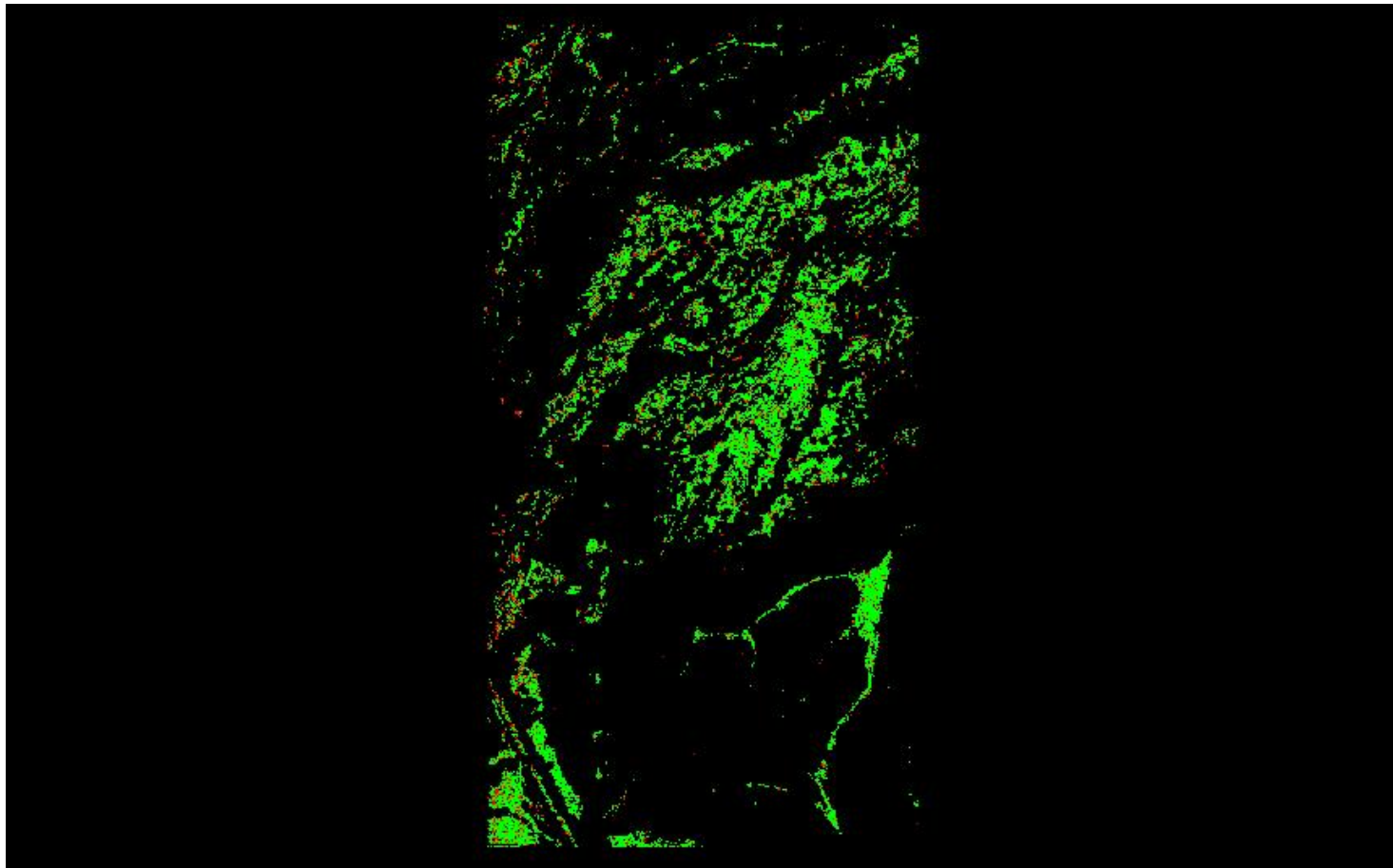
0	0.060	0.600 (Meter)
0	0.197	1.969 (Feet)

A maximum vertical separation cutoff has been applied to this graphic for the purpose of masking out disruptive features that are not applicable for depicting sensor noise within individual swaths (e.g., trees, moving cars, etc.).

DPH-8 Report on Smooth Surface Precision (intraswath) - continued

[Data Source - Y:\Mapping\Projects\65220171_USGS-TX_West_Texas\Production\Final_Client_Deliverables\Lot9_utm13\point_cloud\Swaths](#)

[Result Path - Y:\Mapping\Projects\65220171_USGS-TX_West_Texas\Admin\OA_OC\Lot9\DPH_8\Individual_13REN705655_CS_02113_GRID.jp2](#)

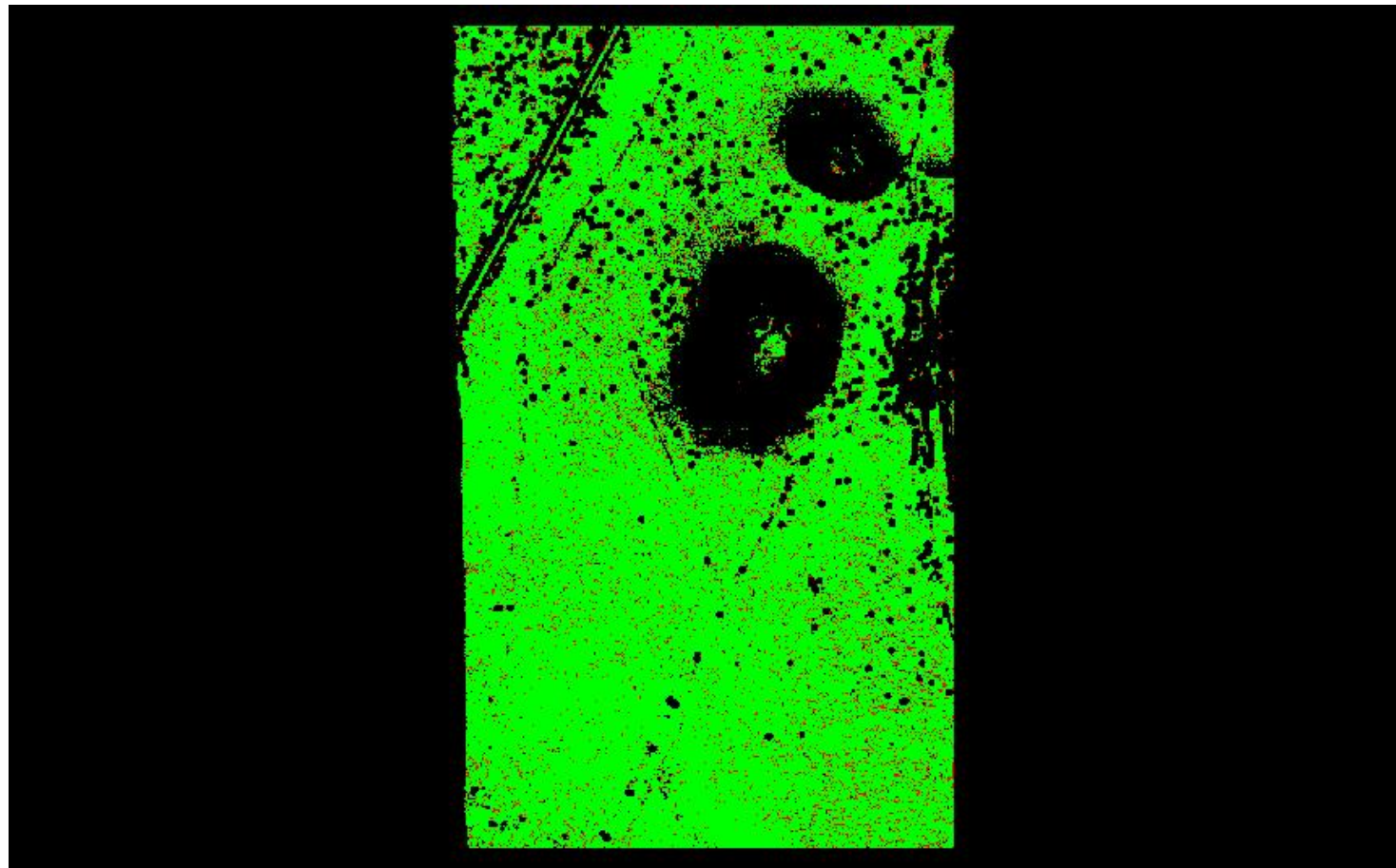


A maximum vertical separation cutoff has been applied to this graphic for the purpose of masking out disruptive features that are not applicable for depicting sensor noise within individual swaths (e.g., trees, moving cars, etc.).

DPH-8 Report on Smooth Surface Precision (intraswath) - continued

[Data Source - Y:\Mapping\Projects\65220171_USGS-TX_West_Texas\Production\Final_Client_Deliverables\Lot9_utm13\point_cloud\Swaths](#)

[Result Path - Y:\Mapping\Projects\65220171_USGS-TX_West_Texas\Admin\QA_OC\Lot9\DPH_8\Individual_13RFP035810_CS_02259_GRID.jp2](#)




A maximum vertical separation cutoff has been applied to this graphic for the purpose of masking out disruptive features that are not applicable for depicting sensor noise within individual swaths (e.g., trees, moving cars, etc.).

DPH-8 Report on Smooth Surface Precision (intraswath) - continued

[Data Source - Y:\Mapping\Projects\65220171_USGS-TX_West_Texas\Production\Final_Client_Deliverables\Lot9_utm13\point_cloud\Swaths](#)

[Result Path - Y:\Mapping\Projects\65220171_USGS-TX_West_Texas\Admin\OA_QC\Lot9\DPH_8\Individual_13RFP155780_CS_02258_GRID.jp2](#)



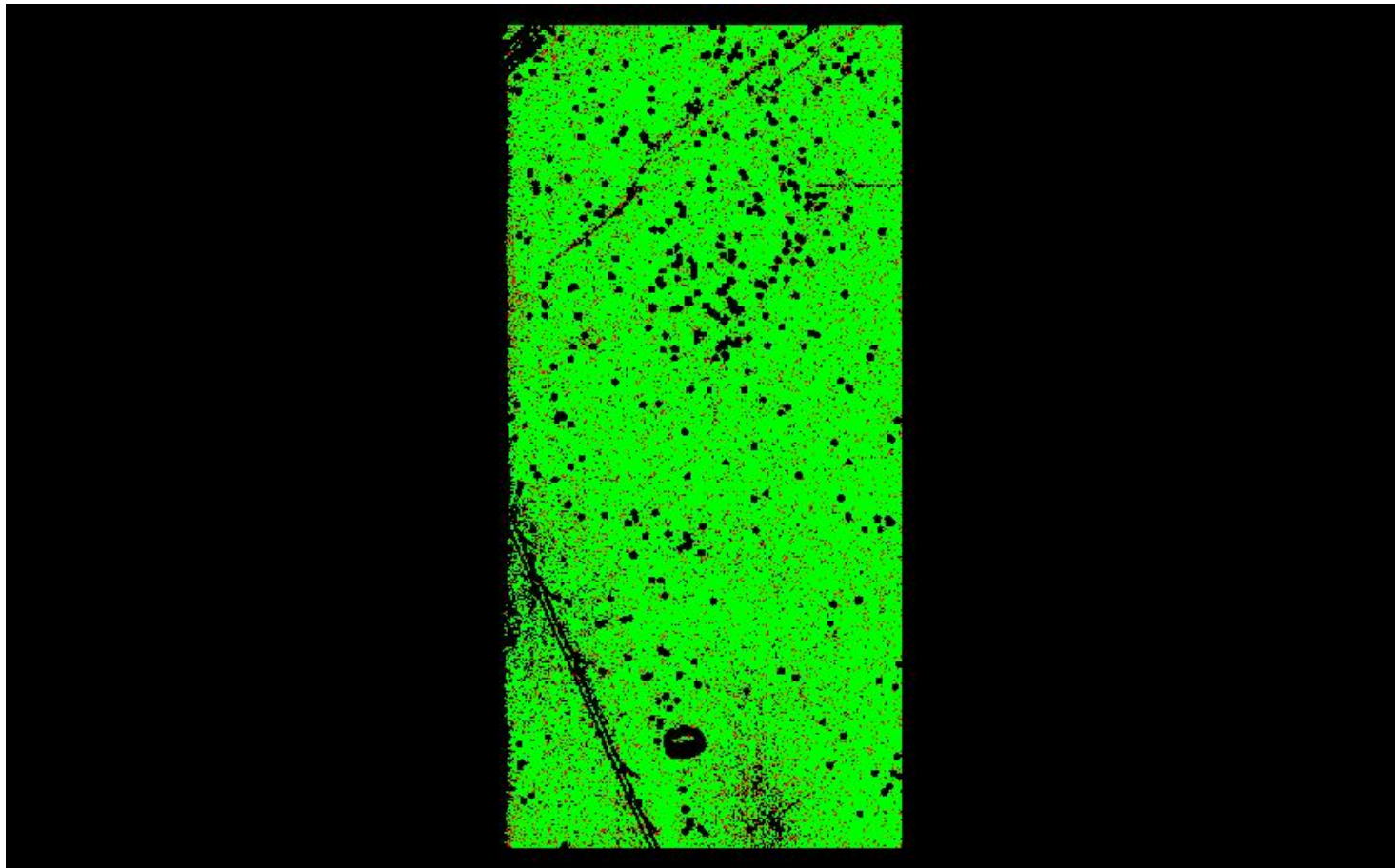
0	0.060	0.600 (Meter)
0	0.197	1.969 (Feet)

A maximum vertical separation cutoff has been applied to this graphic for the purpose of masking out disruptive features that are not applicable for depicting sensor noise within individual swaths (e.g., trees, moving cars, etc.).

DPH-8 Report on Smooth Surface Precision (intraswath) - continued

[Data Source - Y:\Mapping\Projects\65220171_USGS-TX_West_Texas\Production\Final_Client_Deliverables\Lot9_utm13\point_cloud\Swaths](#)

[Result Path - Y:\Mapping\Projects\65220171_USGS-TX_West_Texas\Admin\OA_QC\Lot9\DPH_8\Individual_13RFP035420_CS_02858_GRID.jp2](#)




0	0.060	0.600 (Meter)
0	0.197	1.969 (Feet)

A maximum vertical separation cutoff has been applied to this graphic for the purpose of masking out disruptive features that are not applicable for depicting sensor noise within individual swaths (e.g., trees, moving cars, etc.).

DPH-8 Report on Smooth Surface Precision (intraswath) - continued

[Data Source - Y:\Mapping\Projects\65220171_USGS-TX_West_Texas\Production\Final_Client_Deliverables\Lot9_utm13\point_cloud\Swaths](#)

[Result Path - Y:\Mapping\Projects\65220171_USGS-TX_West_Texas\Admin\OA_QC\Lot9\DPH_8\Individual_13RFP125480_CS_02488_GRID.jp2](#)




0	0.060	0.600 (Meter)
0	0.197	1.969 (Feet)

A maximum vertical separation cutoff has been applied to this graphic for the purpose of masking out disruptive features that are not applicable for depicting sensor noise within individual swaths (e.g., trees, moving cars, etc.).

DPH-8 Report on Smooth Surface Precision (intraswath) - continued

[Data Source - Y:\Mapping\Projects\65220171_USGS-TX_West_Texas\Production\Final_Client_Deliverables\Lot9_utm13\point_cloud\Swaths](#)

[Result Path - Y:\Mapping\Projects\65220171_USGS-TX_West_Texas\Admin\OA_QC\Lot9\DPH_8\Individual_13RFN365925_CS_02898_GRID.jp2](#)

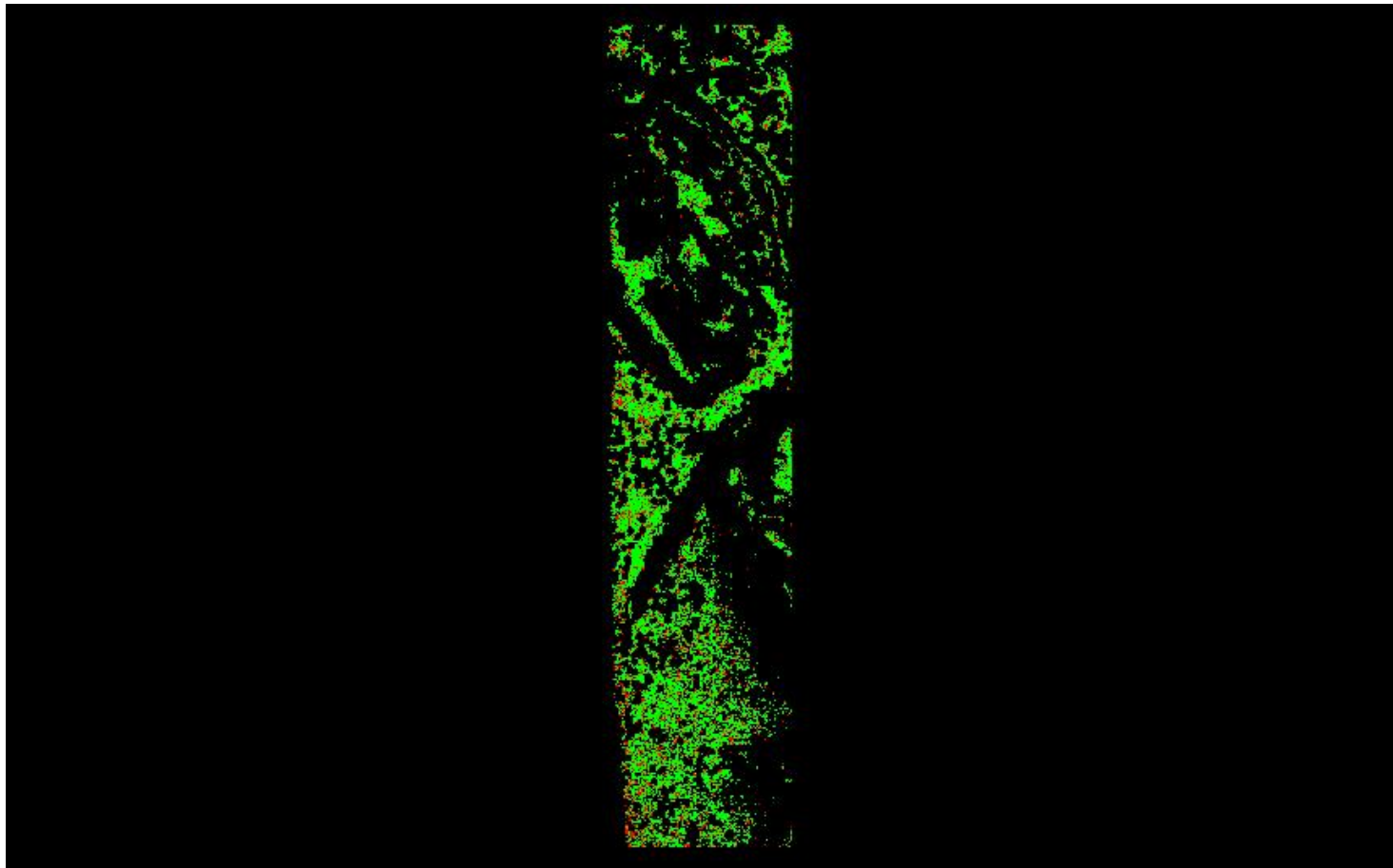


A maximum vertical separation cutoff has been applied to this graphic for the purpose of masking out disruptive features that are not applicable for depicting sensor noise within individual swaths (e.g., trees, moving cars, etc.).

DPH-8 Report on Smooth Surface Precision (intraswath) - continued

[Data Source - Y:\Mapping\Projects\65220171_USGS-TX_West_Texas\Production\Final_Client_Deliverables\Lot9_utm13\point_cloud\Swaths](#)

[Result Path - Y:\Mapping\Projects\65220171_USGS-TX_West_Texas\Admin\QA_OC\Lot9\DPH_8\Individual_13REP930225_CS_02589_GRID.jp2](#)



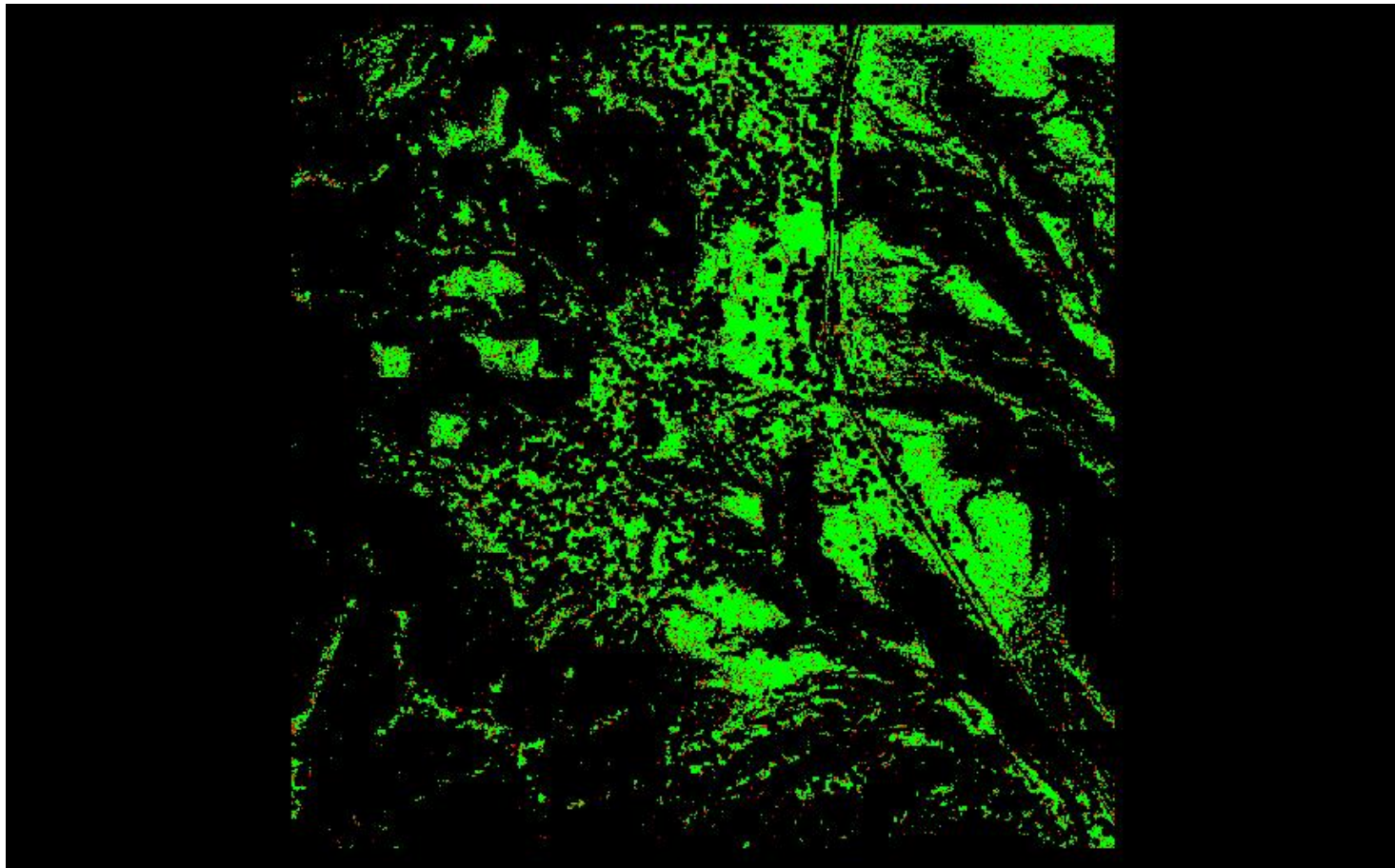
0	0.060	0.600 (Meter)
0	0.197	1.969 (Feet)

A maximum vertical separation cutoff has been applied to this graphic for the purpose of masking out disruptive features that are not applicable for depicting sensor noise within individual swaths (e.g., trees, moving cars, etc.).

DPH-8 Report on Smooth Surface Precision (intraswath) - continued

[Data Source - Y:\Mapping\Projects\65220171_USGS-TX_West_Texas\Production\Final_Client_Deliverables\Lot9_utm13\point_cloud\Swaths](#)

[Result Path - Y:\Mapping\Projects\65220171_USGS-TX_West_Texas\Admin\OA_OC\Lot9\DPH_8\Individual_13REP915090_CS_02117_GRID.jp2](#)

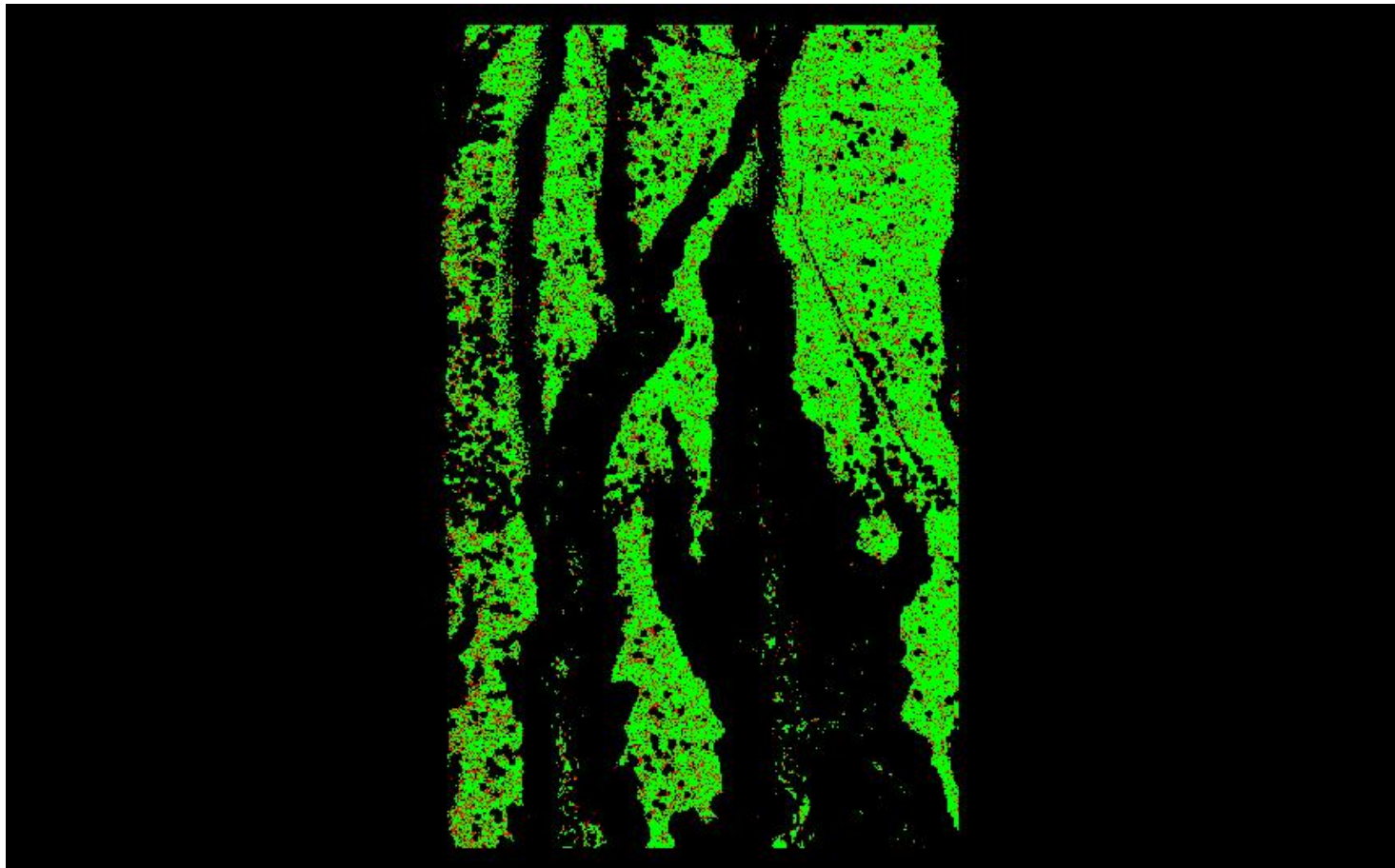


A maximum vertical separation cutoff has been applied to this graphic for the purpose of masking out disruptive features that are not applicable for depicting sensor noise within individual swaths (e.g., trees, moving cars, etc.).

DPH-8 Report on Smooth Surface Precision (intraswath) - continued

[Data Source - Y:\Mapping\Projects\65220171_USGS-TX_West_Texas\Production\Final_Client_Deliverables\Lot9_utm13\point_cloud\Swaths](#)

[Result Path - Y:\Mapping\Projects\65220171_USGS-TX_West_Texas\Admin\OA_QC\Lot9\DPH_8\Individual_13RFN920355_CS_02523_GRID.jp2](#)




0	0.060	0.600 (Meter)
0	0.197	1.969 (Feet)

A maximum vertical separation cutoff has been applied to this graphic for the purpose of masking out disruptive features that are not applicable for depicting sensor noise within individual swaths (e.g., trees, moving cars, etc.).

DPH-8 Report on Smooth Surface Precision (intraswath) - continued

[Data Source - Y:\Mapping\Projects\65220171_USGS-TX_West_Texas\Production\Final_Client_Deliverables\Lot9_utm13\point_cloud\Swaths](#)

[Result Path - Y:\Mapping\Projects\65220171_USGS-TX_West_Texas\Admin\OA_QC\Lot9\DPH_8\Individual_13RFP020345_CS_02776_GRID.jp2](#)

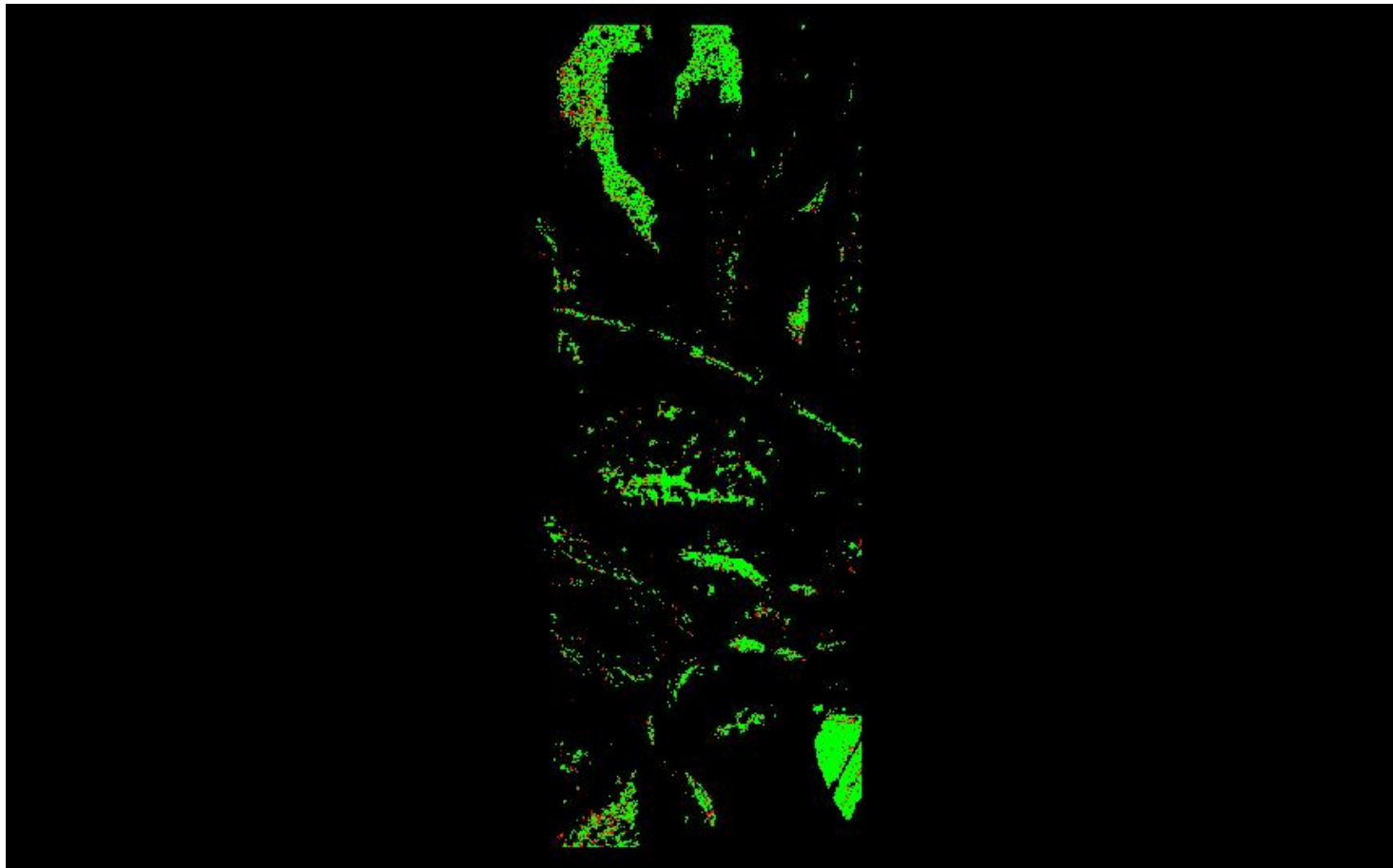


A maximum vertical separation cutoff has been applied to this graphic for the purpose of masking out disruptive features that are not applicable for depicting sensor noise within individual swaths (e.g., trees, moving cars, etc.).

DPH-8 Report on Smooth Surface Precision (intraswath) - continued

[Data Source - Y:\Mapping\Projects\65220171_USGS-TX_West_Texas\Production\Final_Client_Deliverables\Lot9_utm13\point_cloud\Swaths](#)

[Result Path - Y:\Mapping\Projects\65220171_USGS-TX_West_Texas\Admin\OA_QC\Lot9\DPH_8\Individual_13REN825505_CS_02552_GRID.jp2](#)



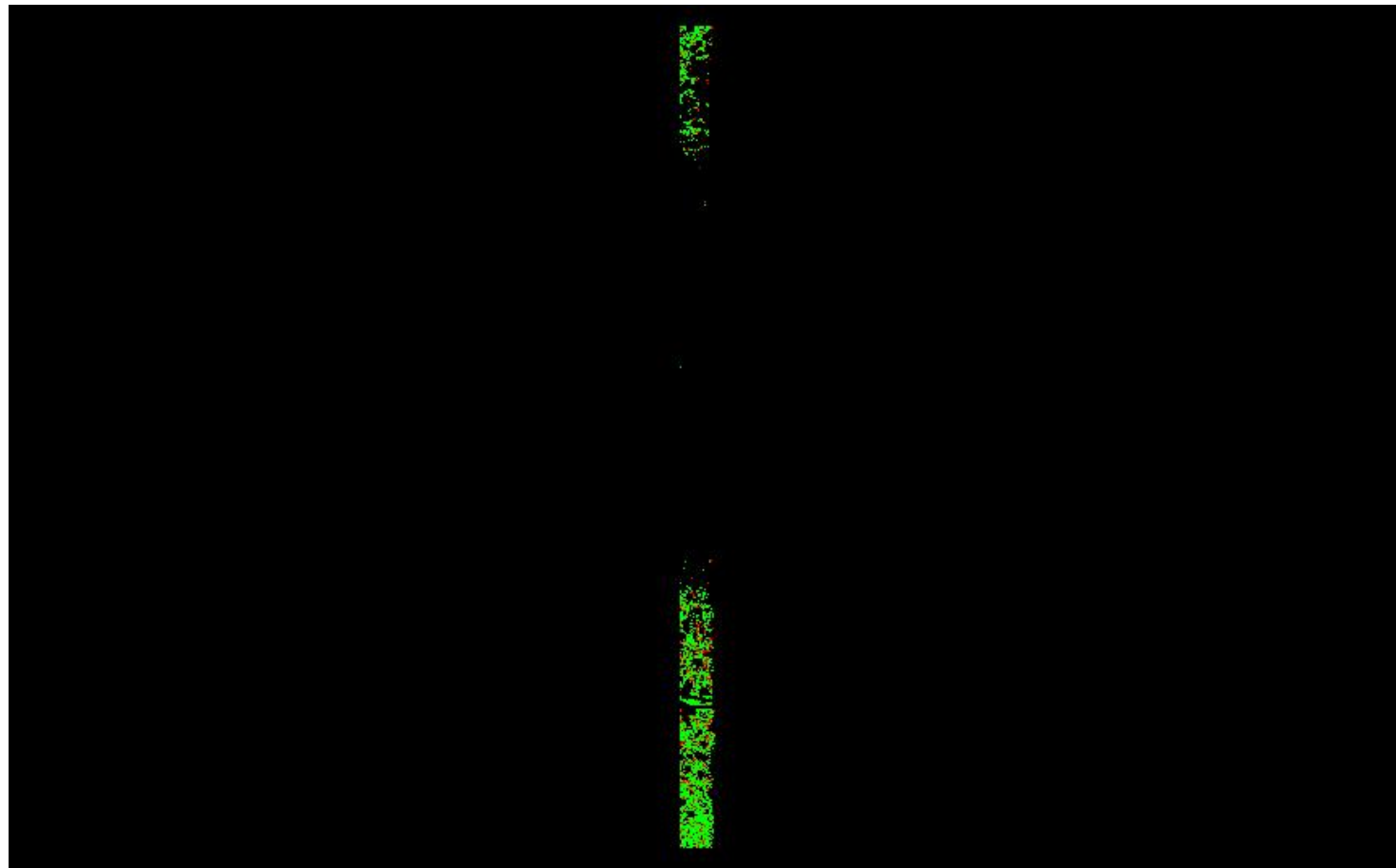
0	0.060	0.600 (Meter)
0	0.197	1.969 (Feet)

A maximum vertical separation cutoff has been applied to this graphic for the purpose of masking out disruptive features that are not applicable for depicting sensor noise within individual swaths (e.g., trees, moving cars, etc.).

DPH-8 Report on Smooth Surface Precision (intraswath) - continued

[Data Source - Y:\Mapping\Projects\65220171_USGS-TX_West_Texas\Production\Final_Client_Deliverables\Lot9_utm13\point_cloud\Swaths](#)

[Result Path - Y:\Mapping\Projects\65220171_USGS-TX_West_Texas\Admin\QA_QC\Lot9\DPH_8\Individual_13REP900780_CS_02539_GRID.jp2](#)



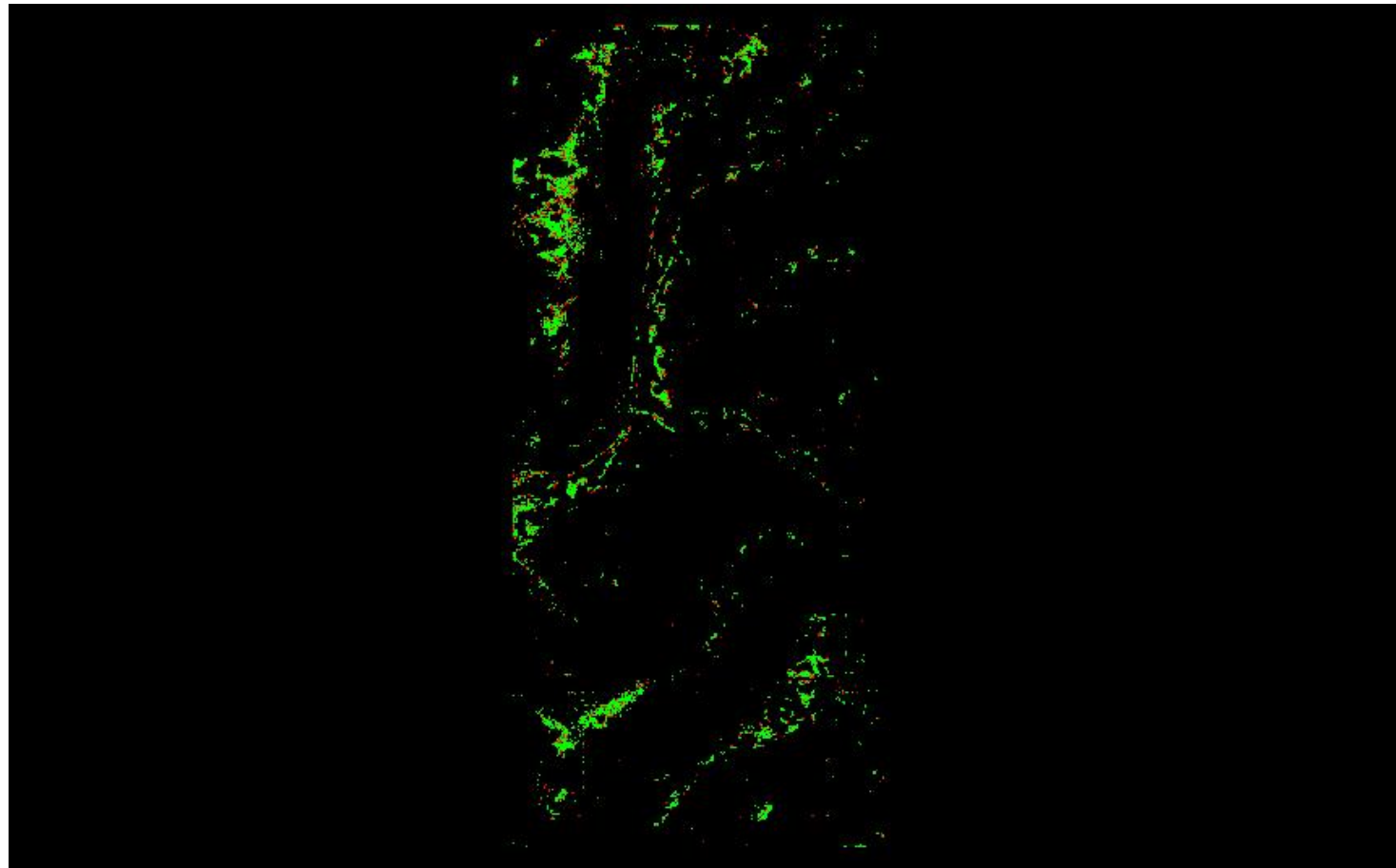
0	0.060	0.600 (Meter)
0	0.197	1.969 (Feet)

A maximum vertical separation cutoff has been applied to this graphic for the purpose of masking out disruptive features that are not applicable for depicting sensor noise within individual swaths (e.g., trees, moving cars, etc.).

DPH-8 Report on Smooth Surface Precision (intraswath) - continued

[Data Source - Y:\Mapping\Projects\65220171_USGS-TX_West_Texas\Production\Final_Client_Deliverables\Lot9_utm13\point_cloud\Swaths](#)

[Result Path - Y:\Mapping\Projects\65220171_USGS-TX_West_Texas\Admin\OA_QC\Lot9\DPH_8\Individual_13RFP365450_CS_02740_GRID.jp2](#)




0	0.060	0.600 (Meter)
0	0.197	1.969 (Feet)

A maximum vertical separation cutoff has been applied to this graphic for the purpose of masking out disruptive features that are not applicable for depicting sensor noise within individual swaths (e.g., trees, moving cars, etc.).

DPH-8 Report on Smooth Surface Precision (intraswath) - continued

[Data Source - Y:\Mapping\Projects\65220171_USGS-TX_West_Texas\Production\Final_Client_Deliverables\Lot9_utm13\point_cloud\Swaths](#)

[Result Path - Y:\Mapping\Projects\65220171_USGS-TX_West_Texas\Admin\OA_QC\Lot9\DPH_8\Individual_13REP990735_CS_02731_GRID.jp2](#)

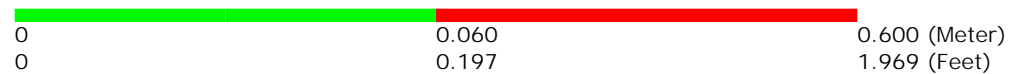
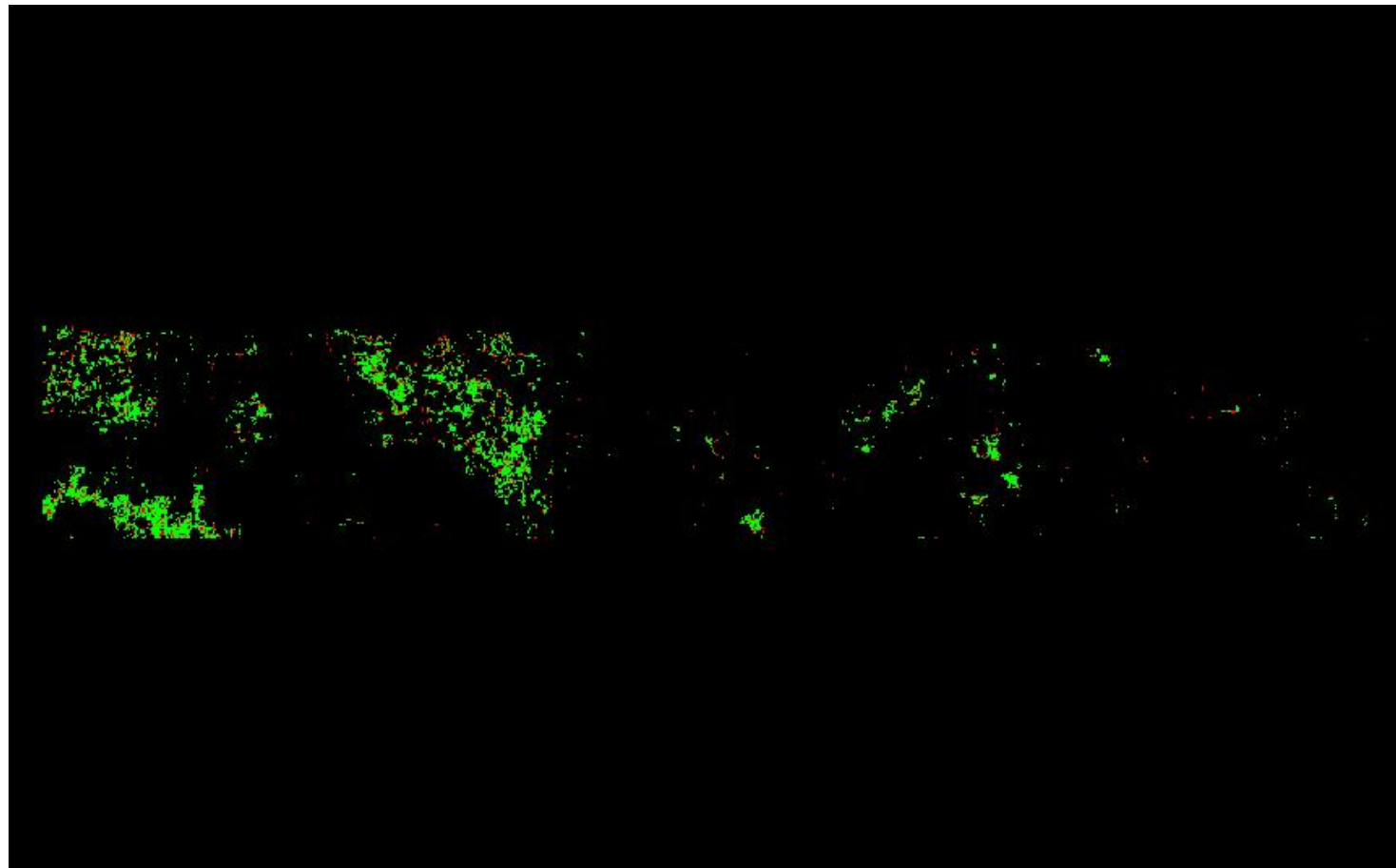


A maximum vertical separation cutoff has been applied to this graphic for the purpose of masking out disruptive features that are not applicable for depicting sensor noise within individual swaths (e.g., trees, moving cars, etc.).

DPH-8 Report on Smooth Surface Precision (intraswath) - continued

[Data Source - Y:\Mapping\Projects\65220171_USGS-TX_West_Texas\Production\Final_Client_Deliverables\Lot9_utm13\point_cloud\Swaths](#)

[Result Path - Y:\Mapping\Projects\65220171_USGS-TX_West_Texas\Admin\QA_OC\Lot9\DPH_8\Individual_13RFN080640_CS_02620_GRID.jp2](#)

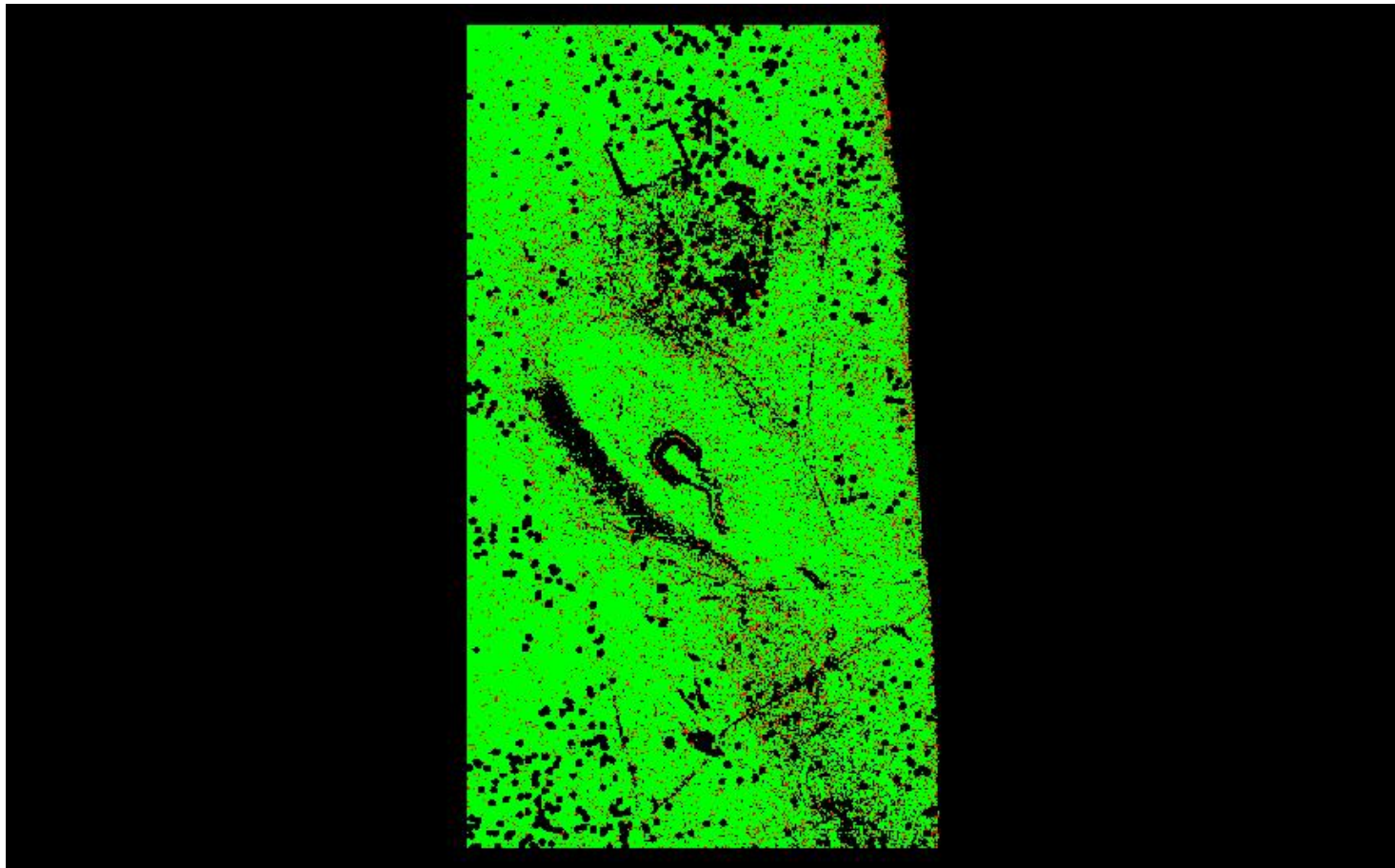


A maximum vertical separation cutoff has been applied to this graphic for the purpose of masking out disruptive features that are not applicable for depicting sensor noise within individual swaths (e.g., trees, moving cars, etc.).

DPH-8 Report on Smooth Surface Precision (intraswath) - continued

[Data Source - Y:\Mapping\Projects\65220171_USGS-TX_West_Texas\Production\Final_Client_Deliverables\Lot9_utm13\point_cloud\Swaths](#)

[Result Path - Y:\Mapping\Projects\65220171_USGS-TX_West_Texas\Admin\OA_OC\Lot9\DPH_8\Individual_13RFP005345_CS_02731_GRID.jp2](#)

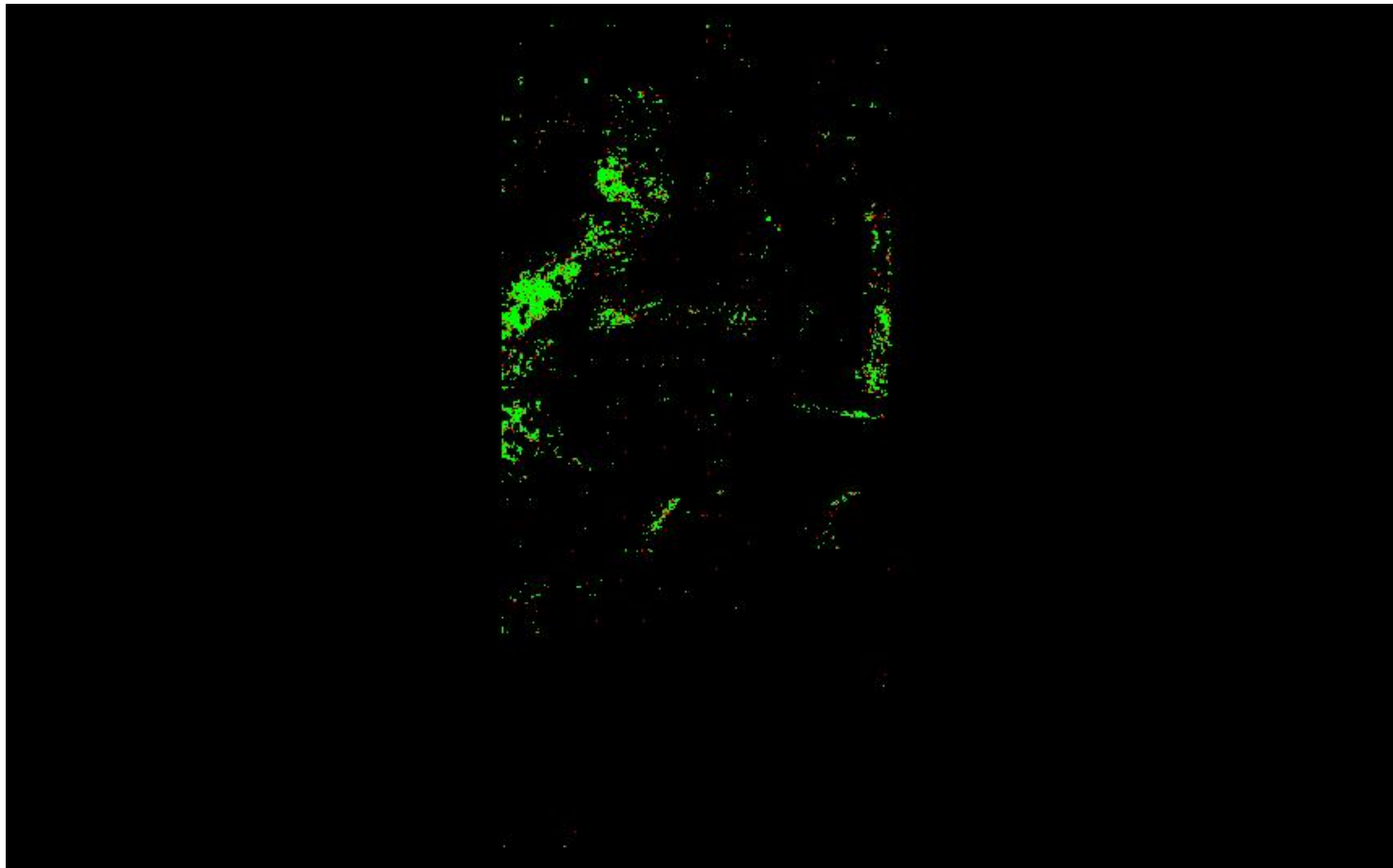


A maximum vertical separation cutoff has been applied to this graphic for the purpose of masking out disruptive features that are not applicable for depicting sensor noise within individual swaths (e.g., trees, moving cars, etc.).

DPH-8 Report on Smooth Surface Precision (intraswath) - continued

[Data Source - Y:\Mapping\Projects\65220171_USGS-TX_West_Texas\Production\Final_Client_Deliverables\Lot9_utm13\point_cloud\Swaths](#)

[Result Path - Y:\Mapping\Projects\65220171_USGS-TX_West_Texas\Admin\OA_QC\Lot9\DPH_8\Individual_13RFP155780_CS_02214_GRID.jp2](#)



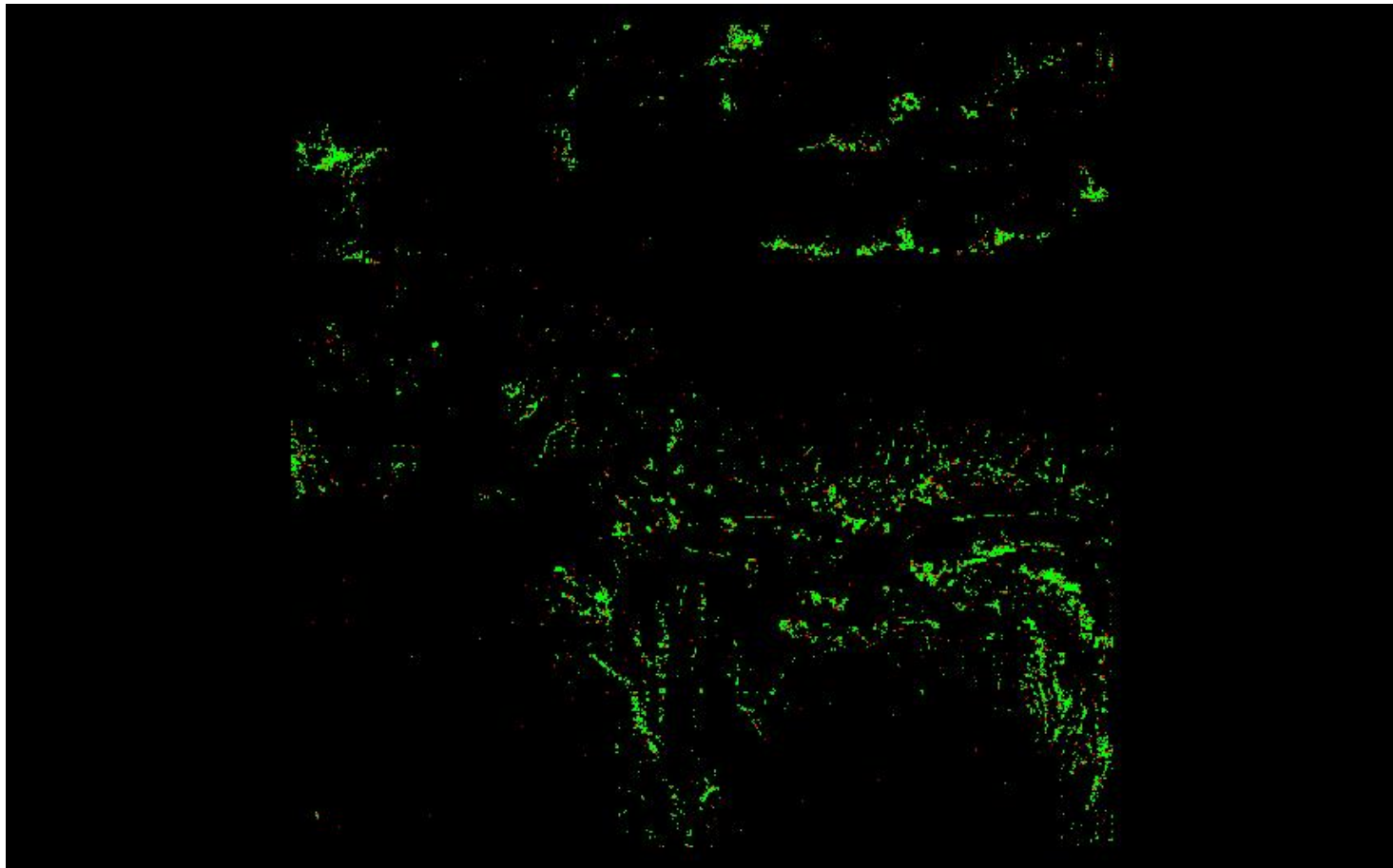
0	0.060	0.600 (Meter)
0	0.197	1.969 (Feet)

A maximum vertical separation cutoff has been applied to this graphic for the purpose of masking out disruptive features that are not applicable for depicting sensor noise within individual swaths (e.g., trees, moving cars, etc.).

DPH-8 Report on Smooth Surface Precision (intraswath) - continued

[Data Source - Y:\Mapping\Projects\65220171_USGS-TX_West_Texas\Production\Final_Client_Deliverables\Lot9_utm13\point_cloud\Swaths](#)

[Result Path - Y:\Mapping\Projects\65220171_USGS-TX_West_Texas\Admin\OA_QC\Lot9\DPH_8\Individual_13REN870625_CS_02318_GRID.jp2](#)



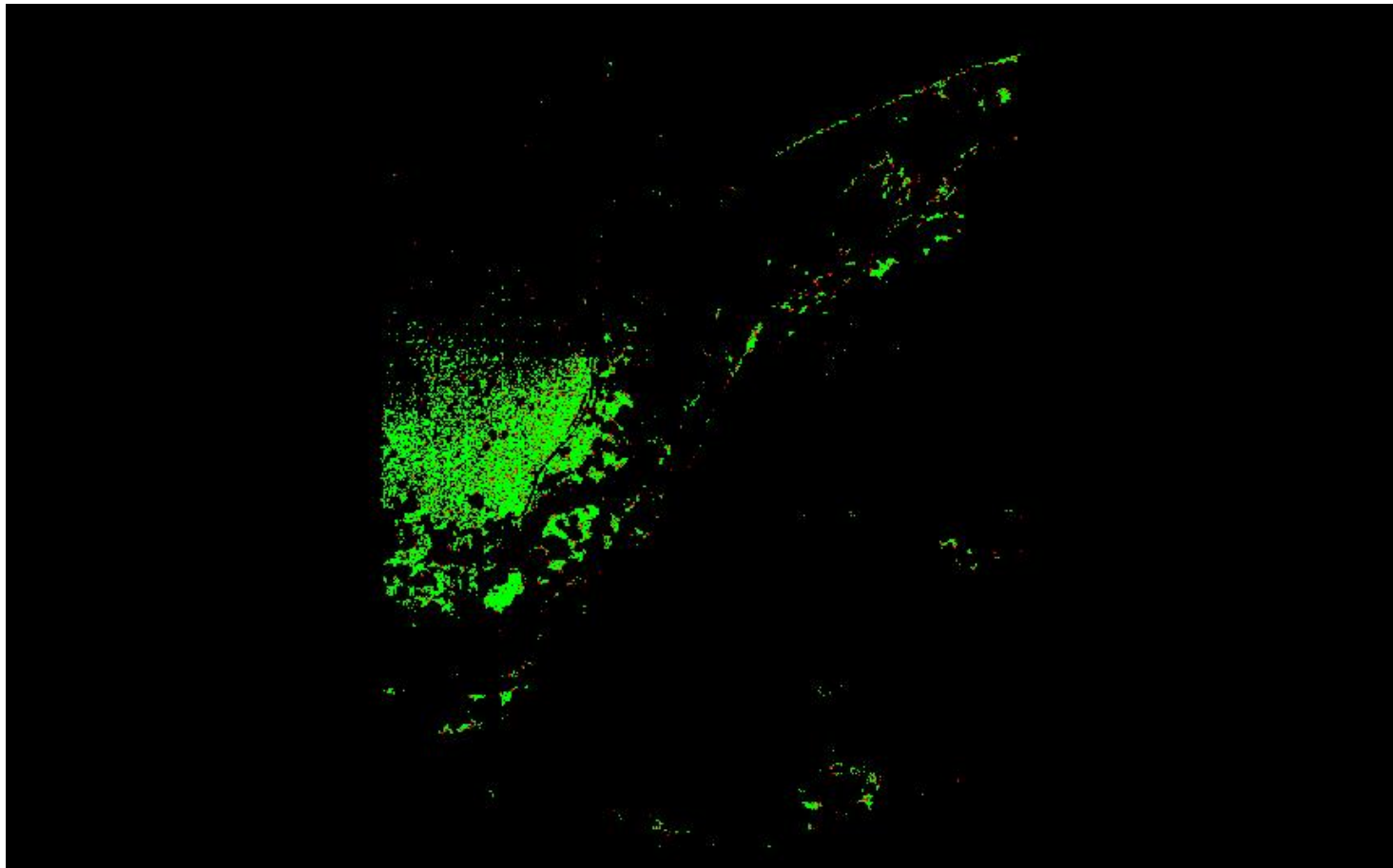
0	0.060	0.600 (Meter)
0	0.197	1.969 (Feet)

A maximum vertical separation cutoff has been applied to this graphic for the purpose of masking out disruptive features that are not applicable for depicting sensor noise within individual swaths (e.g., trees, moving cars, etc.).

DPH-8 Report on Smooth Surface Precision (intraswath) - continued

[Data Source - Y:\Mapping\Projects\65220171_USGS-TX_West_Texas\Production\Final_Client_Deliverables\Lot9_utm13\point_cloud\Swaths](#)

[Result Path - Y:\Mapping\Projects\65220171_USGS-TX_West_Texas\Admin\QA_OC\Lot9\DPH_8\Individual_13REP840960_CS_02425_GRID.jp2](#)

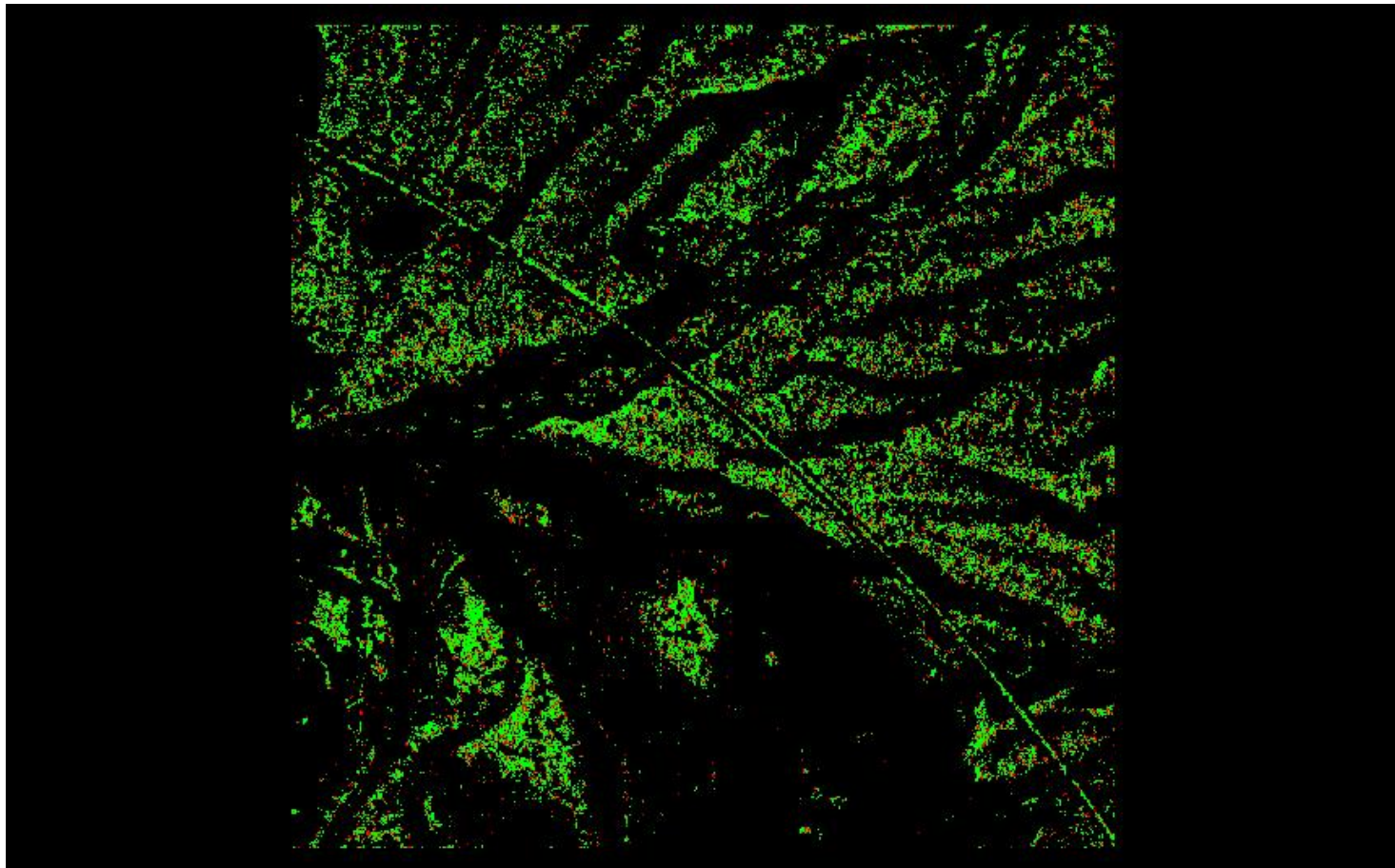


A maximum vertical separation cutoff has been applied to this graphic for the purpose of masking out disruptive features that are not applicable for depicting sensor noise within individual swaths (e.g., trees, moving cars, etc.).

DPH-8 Report on Smooth Surface Precision (intraswath) - continued

[Data Source - Y:\Mapping\Projects\65220171_USGS-TX_West_Texas\Production\Final_Client_Deliverables\Lot9_utm13\point_cloud\Swaths](#)

[Result Path - Y:\Mapping\Projects\65220171_USGS-TX_West_Texas\Admin\OA_QC\Lot9\DPH_8\Individual_13RFN740445_CS_02805_GRID.jp2](#)

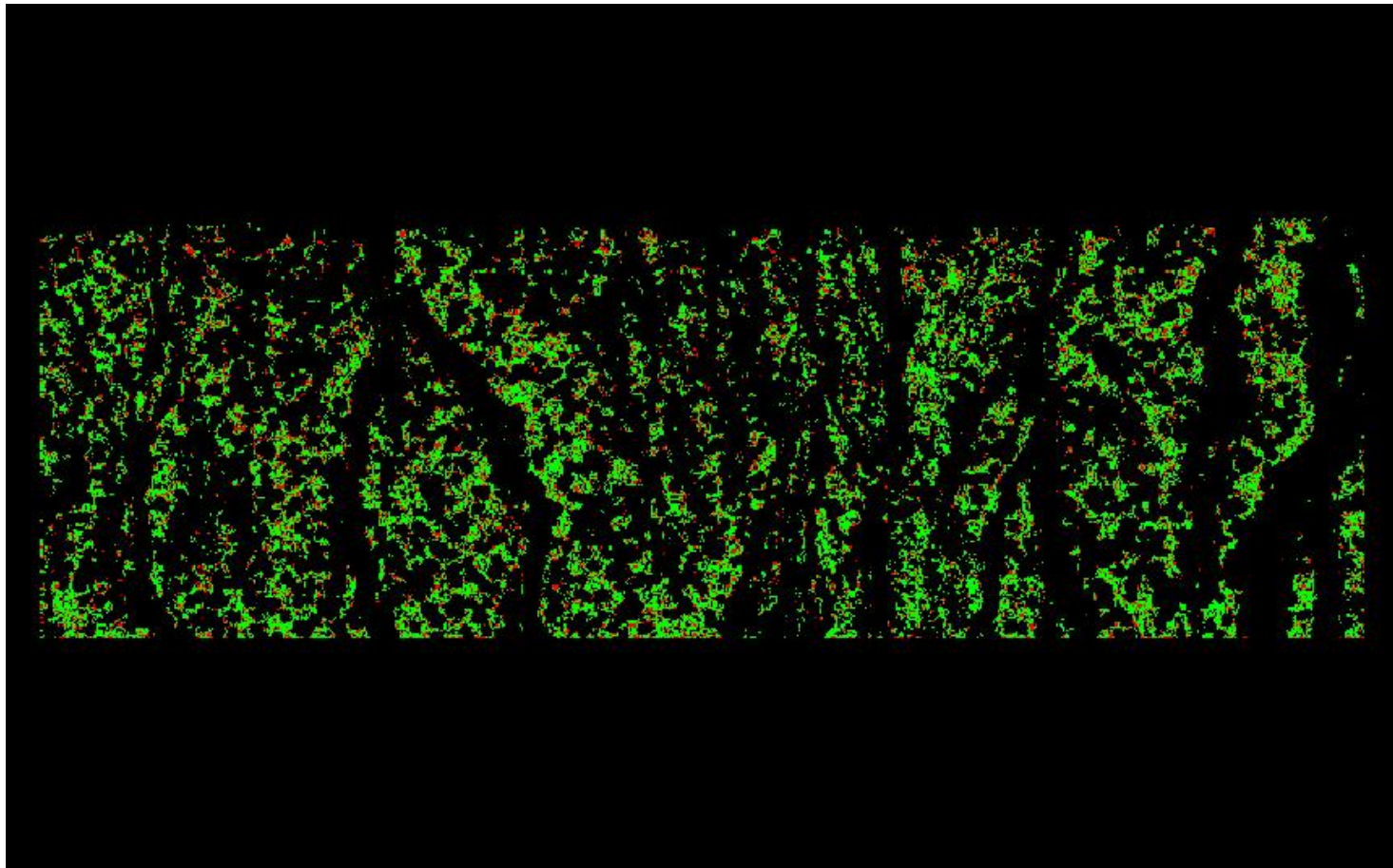


A maximum vertical separation cutoff has been applied to this graphic for the purpose of masking out disruptive features that are not applicable for depicting sensor noise within individual swaths (e.g., trees, moving cars, etc.).

DPH-8 Report on Smooth Surface Precision (intraswath) - continued

[Data Source - Y:\Mapping\Projects\65220171_USGS-TX_West_Texas\Production\Final_Client_Deliverables\Lot9_utm13\point_cloud\Swaths](#)

[Result Path - Y:\Mapping\Projects\65220171_USGS-TX_West_Texas\Admin\OA_QC\Lot9\DPH_8\Individual_13RFN650475_CS_02763_GRID.jp2](#)

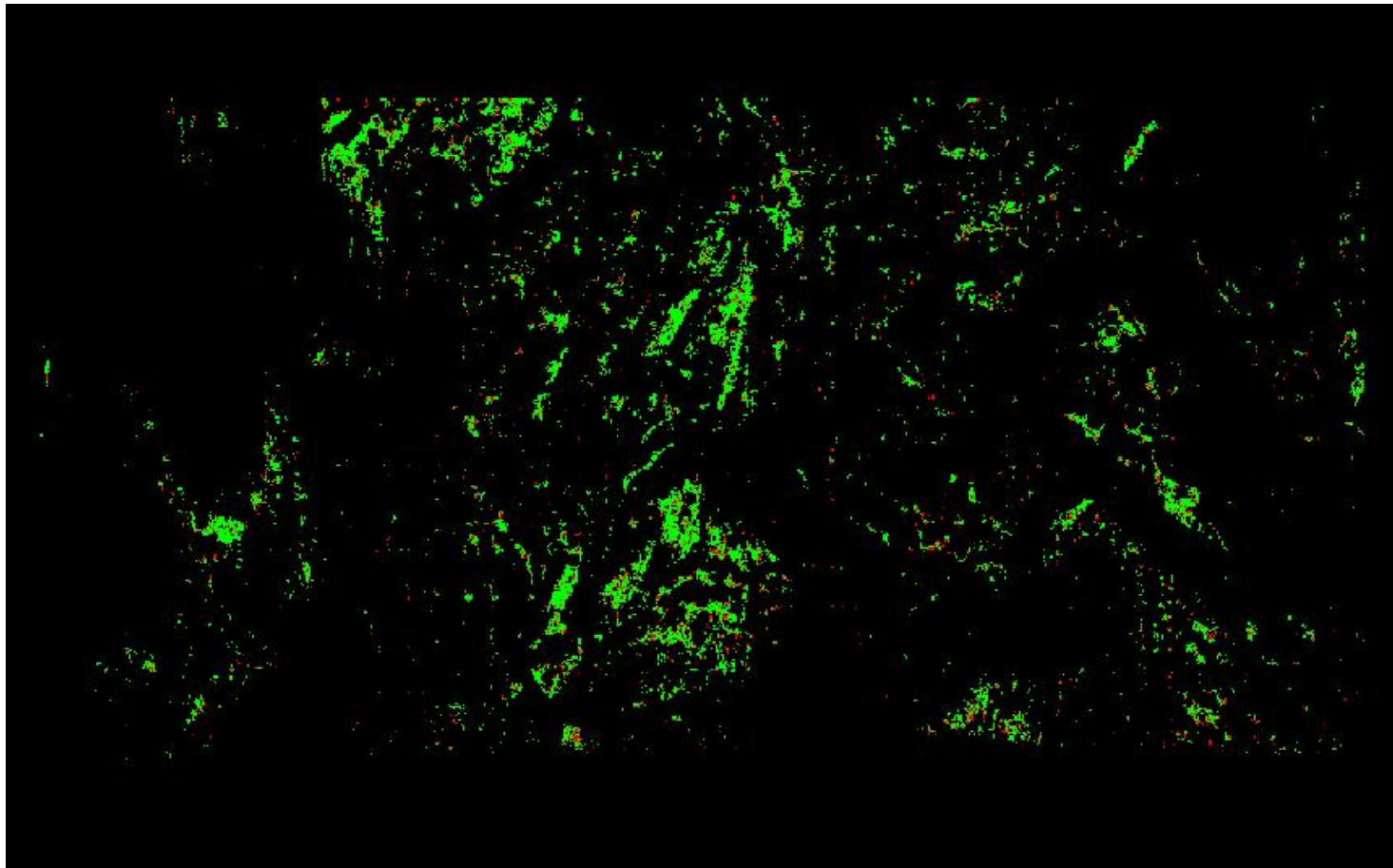


A maximum vertical separation cutoff has been applied to this graphic for the purpose of masking out disruptive features that are not applicable for depicting sensor noise within individual swaths (e.g., trees, moving cars, etc.).

DPH-8 Report on Smooth Surface Precision (intraswath) - continued

[Data Source - Y:\Mapping\Projects\65220171_USGS-TX_West_Texas\Production\Final_Client_Deliverables\Lot9_utm13\point_cloud\Swaths](#)

[Result Path - Y:\Mapping\Projects\65220171_USGS-TX_West_Texas\Admin\QA_OC\Lot9\DPH_8\Individual_13RFN500175_CS_02807_GRID.jp2](#)

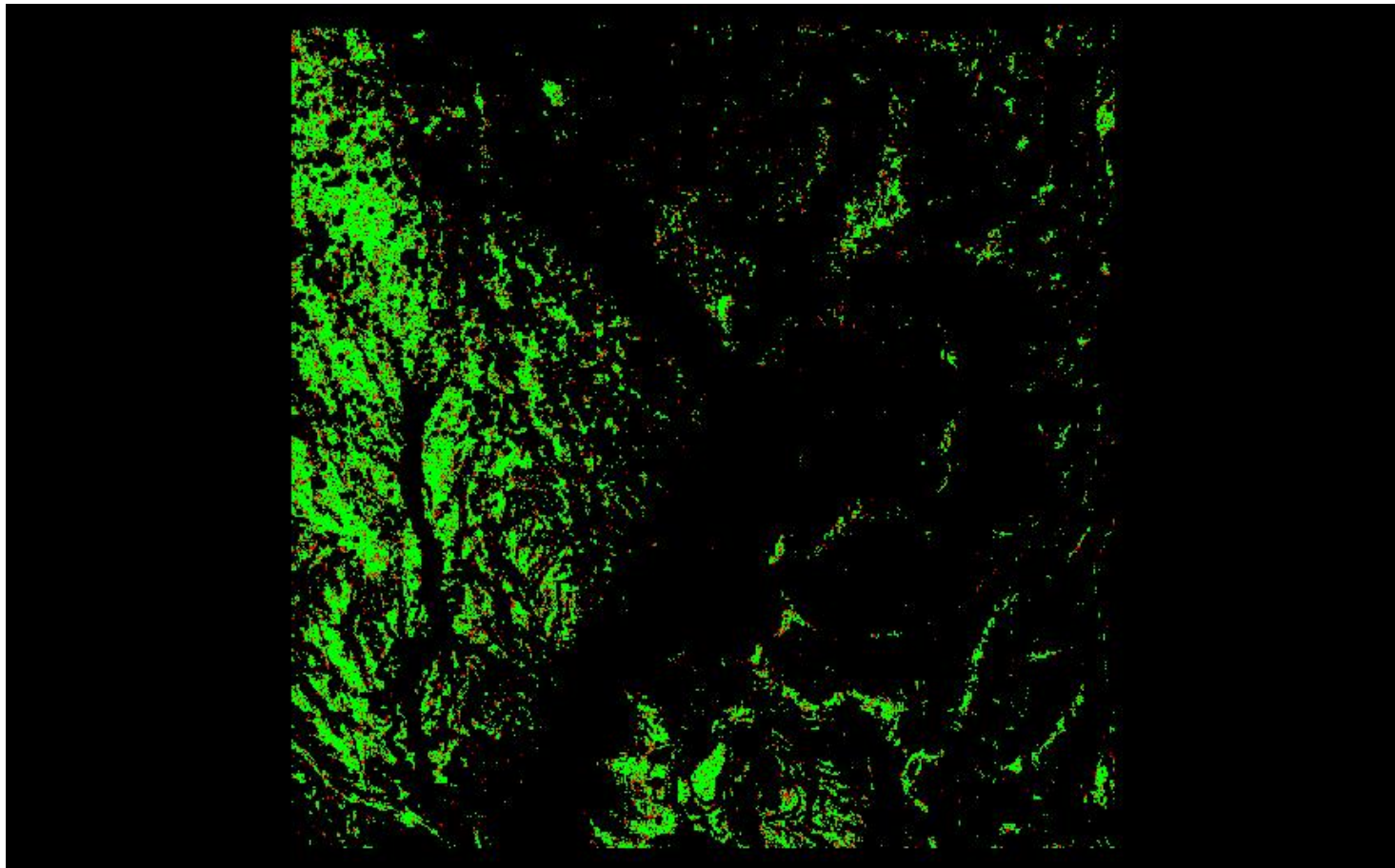


A maximum vertical separation cutoff has been applied to this graphic for the purpose of masking out disruptive features that are not applicable for depicting sensor noise within individual swaths (e.g., trees, moving cars, etc.).

DPH-8 Report on Smooth Surface Precision (intraswath) - continued

[Data Source - Y:\Mapping\Projects\65220171_USGS-TX_West_Texas\Production\Final_Client_Deliverables\Lot9_utm13\point_cloud\Swaths](#)

[Result Path - Y:\Mapping\Projects\65220171_USGS-TX_West_Texas\Admin\OA_QC\Lot9\DPH_8\Individual_13RFN515685_CS_02843_GRID.jp2](#)




0	0.060	0.600 (Meter)
0	0.197	1.969 (Feet)

A maximum vertical separation cutoff has been applied to this graphic for the purpose of masking out disruptive features that are not applicable for depicting sensor noise within individual swaths (e.g., trees, moving cars, etc.).

DPH-8 Report on Smooth Surface Precision (intraswath) - continued

[Data Source - Y:\Mapping\Projects\65220171_USGS-TX_West_Texas\Production\Final_Client_Deliverables\Lot9_utm13\point_cloud\Swaths](#)

[Result Path - Y:\Mapping\Projects\65220171_USGS-TX_West_Texas\Admin\QA_OC\Lot9\DPH_8\Individual_13RFP065375_CS_02370_GRID.jp2](#)



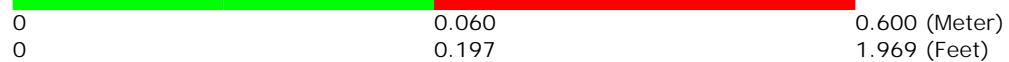

0	0.060	0.600 (Meter)
0	0.197	1.969 (Feet)

A maximum vertical separation cutoff has been applied to this graphic for the purpose of masking out disruptive features that are not applicable for depicting sensor noise within individual swaths (e.g., trees, moving cars, etc.).

DPH-8 Report on Smooth Surface Precision (intraswath) - continued

[Data Source - Y:\Mapping\Projects\65220171_USGS-TX_West_Texas\Production\Final_Client_Deliverables\Lot9_utm13\point_cloud\Swaths](#)

[Result Path - Y:\Mapping\Projects\65220171_USGS-TX_West_Texas\Admin\OA_OC\Lot9\DPH_8\Individual_13REP945600_CS_02688_GRID.jp2](#)

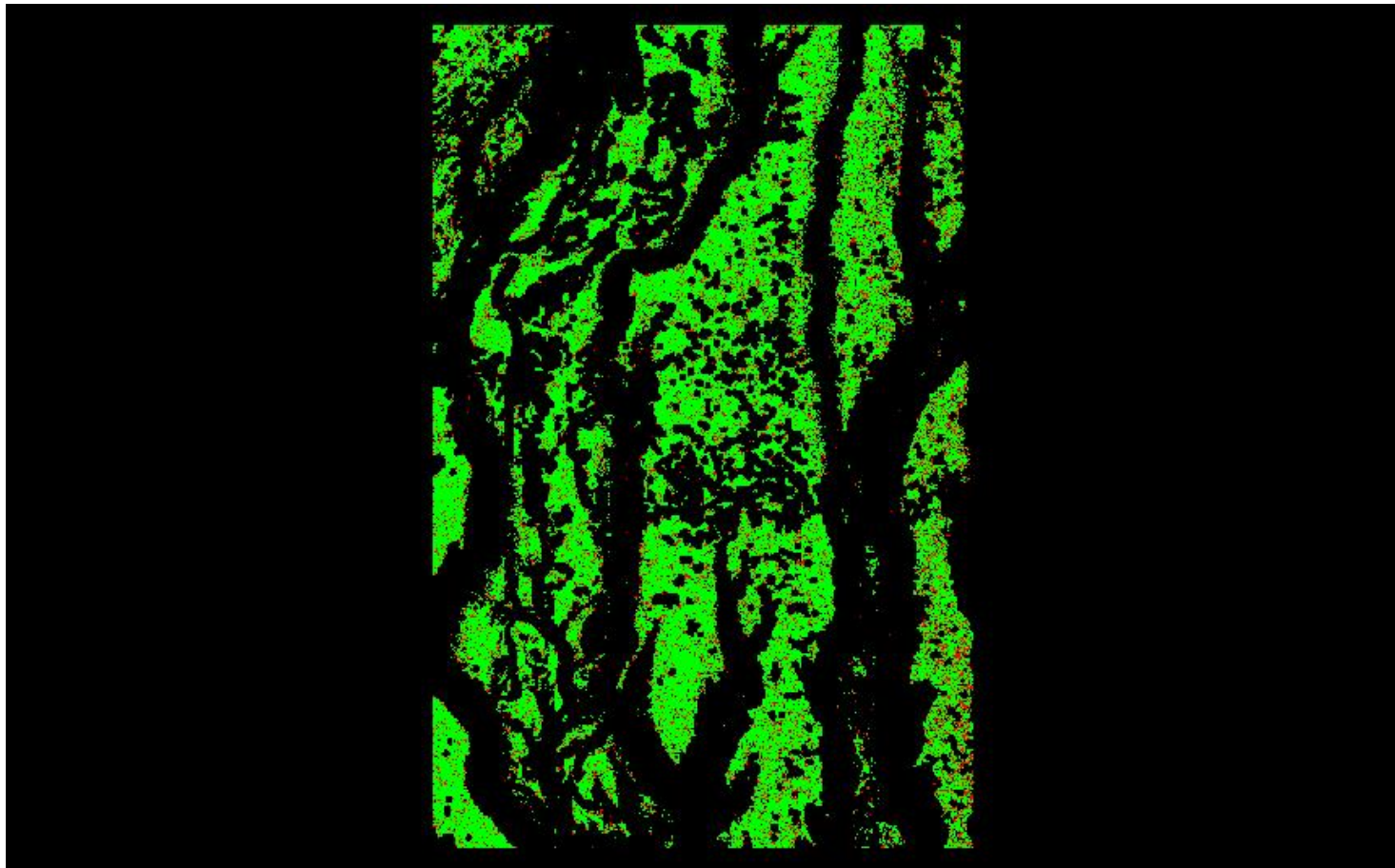


A maximum vertical separation cutoff has been applied to this graphic for the purpose of masking out disruptive features that are not applicable for depicting sensor noise within individual swaths (e.g., trees, moving cars, etc.).

DPH-8 Report on Smooth Surface Precision (intraswath) - continued

[Data Source - Y:\Mapping\Projects\65220171_USGS-TX_West_Texas\Production\Final_Client_Deliverables\Lot9_utm13\point_cloud\Swaths](#)

[Result Path - Y:\Mapping\Projects\65220171_USGS-TX_West_Texas\Admin\OA_QC\Lot9\DPH_8\Individual_13RFN920355_CS_02466_GRID.jp2](#)




A maximum vertical separation cutoff has been applied to this graphic for the purpose of masking out disruptive features that are not applicable for depicting sensor noise within individual swaths (e.g., trees, moving cars, etc.).

DPH-8 Report on Smooth Surface Precision (intraswath) - continued

[Data Source - Y:\Mapping\Projects\65220171_USGS-TX_West_Texas\Production\Final_Client_Deliverables\Lot9_utm13\point_cloud\Swaths](#)

[Result Path - Y:\Mapping\Projects\65220171_USGS-TX_West_Texas\Admin\OA_QC\Lot9\DPH_8\Individual_13RFN365970_CS_02695_GRID.jp2](#)




0	0.060	0.600 (Meter)
0	0.197	1.969 (Feet)

A maximum vertical separation cutoff has been applied to this graphic for the purpose of masking out disruptive features that are not applicable for depicting sensor noise within individual swaths (e.g., trees, moving cars, etc.).

DPH-8 Report on Smooth Surface Precision (intraswath) - continued

[Data Source - Y:\Mapping\Projects\65220171_USGS-TX_West_Texas\Production\Final_Client_Deliverables\Lot9_utm13\point_cloud\Swaths](#)

[Result Path - Y:\Mapping\Projects\65220171_USGS-TX_West_Texas\Admin\QA_OC\Lot9\DPH_8\Individual_13RFP065390_CS_02370_GRID.jp2](#)



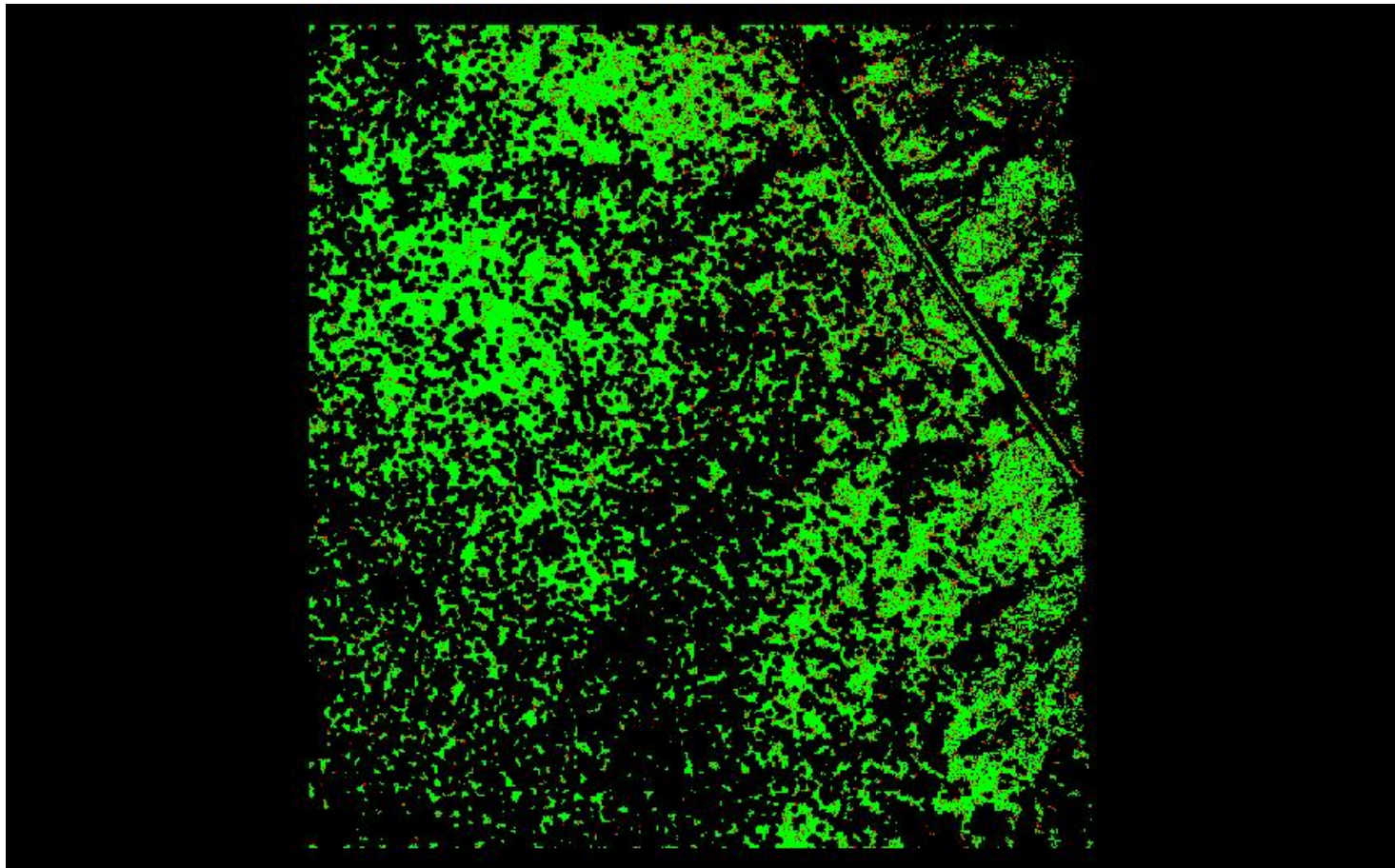
0	0.060	0.600 (Meter)
0	0.197	1.969 (Feet)

A maximum vertical separation cutoff has been applied to this graphic for the purpose of masking out disruptive features that are not applicable for depicting sensor noise within individual swaths (e.g., trees, moving cars, etc.).

DPH-8 Report on Smooth Surface Precision (intraswath) - continued

[Data Source - Y:\Mapping\Projects\65220171_USGS-TX_West_Texas\Production\Final_Client_Deliverables\Lot9_utm13\point_cloud\Swaths](#)

[Result Path - Y:\Mapping\Projects\65220171_USGS-TX_West_Texas\Admin\QA_OC\Lot9\DPH_8\Individual_13RFN365925_CS_02740_GRID.jp2](#)



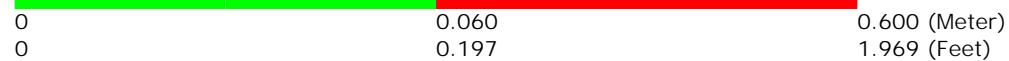

0	0.060	0.600 (Meter)
0	0.197	1.969 (Feet)

A maximum vertical separation cutoff has been applied to this graphic for the purpose of masking out disruptive features that are not applicable for depicting sensor noise within individual swaths (e.g., trees, moving cars, etc.).

DPH-8 Report on Smooth Surface Precision (intraswath) - continued

[Data Source - Y:\Mapping\Projects\65220171_USGS-TX_West_Texas\Production\Final_Client_Deliverables\Lot9_utm13\point_cloud\Swaths](#)

[Result Path - Y:\Mapping\Projects\65220171_USGS-TX_West_Texas\Admin\QA_OC\Lot9\DPH_8\Individual_13RFN080640_CS_02513_GRID.jp2](#)

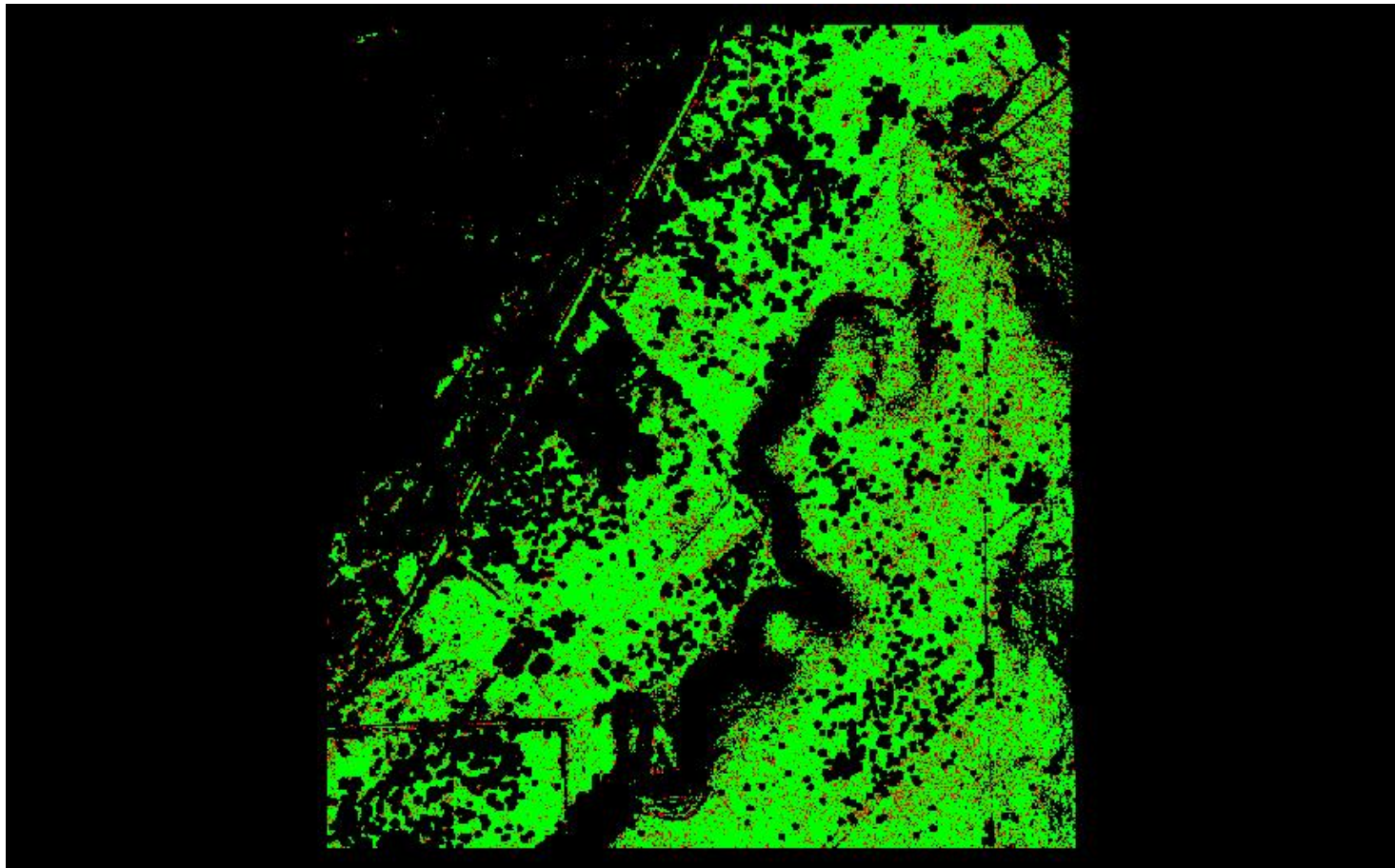


A maximum vertical separation cutoff has been applied to this graphic for the purpose of masking out disruptive features that are not applicable for depicting sensor noise within individual swaths (e.g., trees, moving cars, etc.).

DPH-8 Report on Smooth Surface Precision (intraswath) - continued

[Data Source - Y:\Mapping\Projects\65220171_USGS-TX_West_Texas\Production\Final_Client_Deliverables\Lot9_utm13\point_cloud\Swaths](#)

[Result Path - Y:\Mapping\Projects\65220171_USGS-TX_West_Texas\Admin\OA_QC\Lot9\DPH_8\Individual_13RFP080870_CS_02662_GRID.jp2](#)

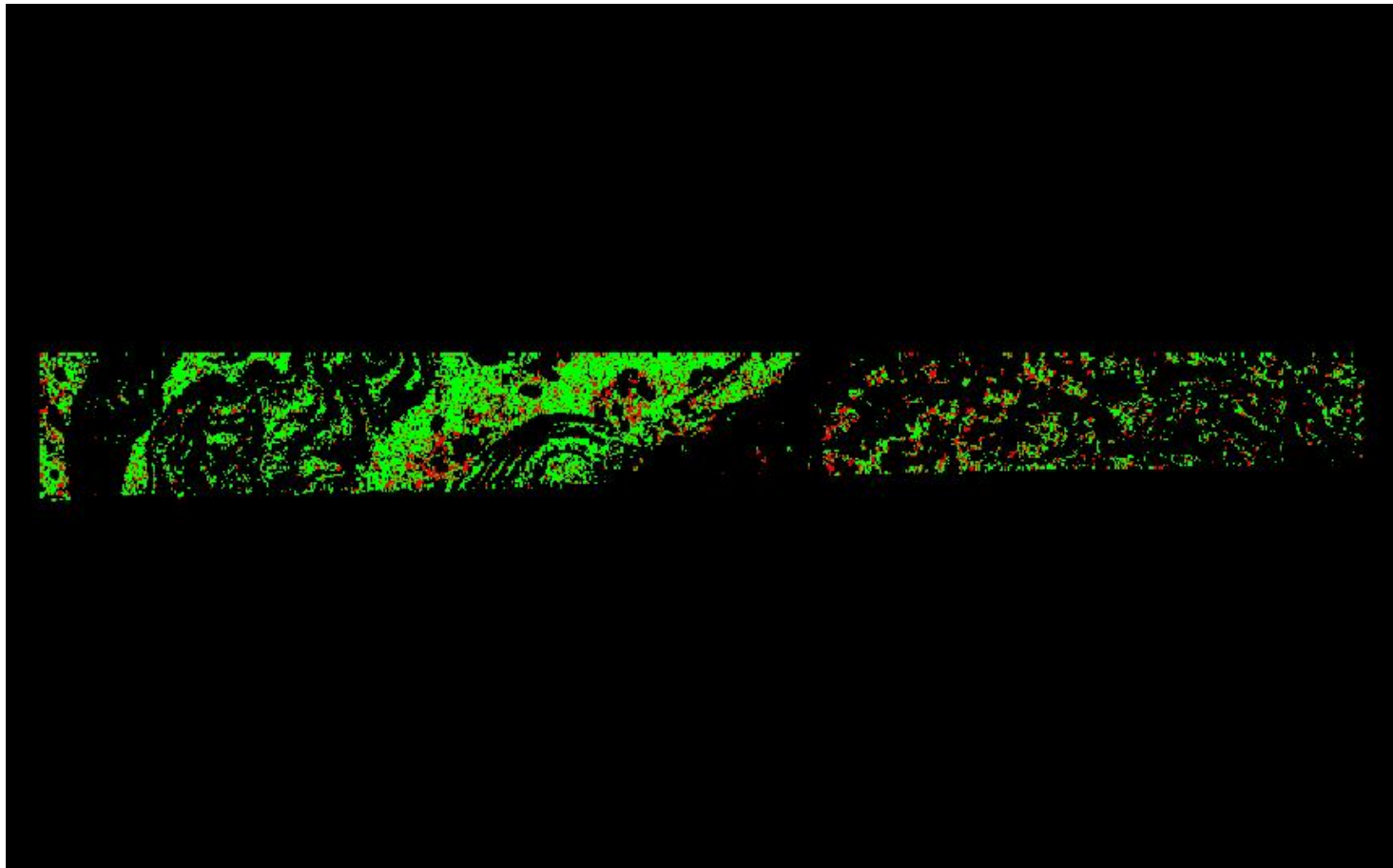


A maximum vertical separation cutoff has been applied to this graphic for the purpose of masking out disruptive features that are not applicable for depicting sensor noise within individual swaths (e.g., trees, moving cars, etc.).

DPH-8 Report on Smooth Surface Precision (intraswath) - continued

[Data Source - Y:\Mapping\Projects\65220171_USGS-TX_West_Texas\Production\Final_Client_Deliverables\Lot9_utm13\point_cloud\Swaths](#)

[Result Path - Y:\Mapping\Projects\65220171_USGS-TX_West_Texas\Admin\QA_OC\Lot9\DPH_8\Individual_13RFN455835_CS_02758_GRID.jp2](#)



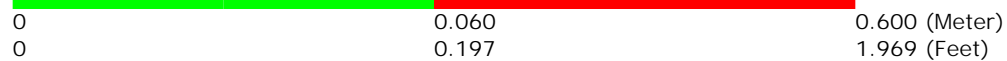
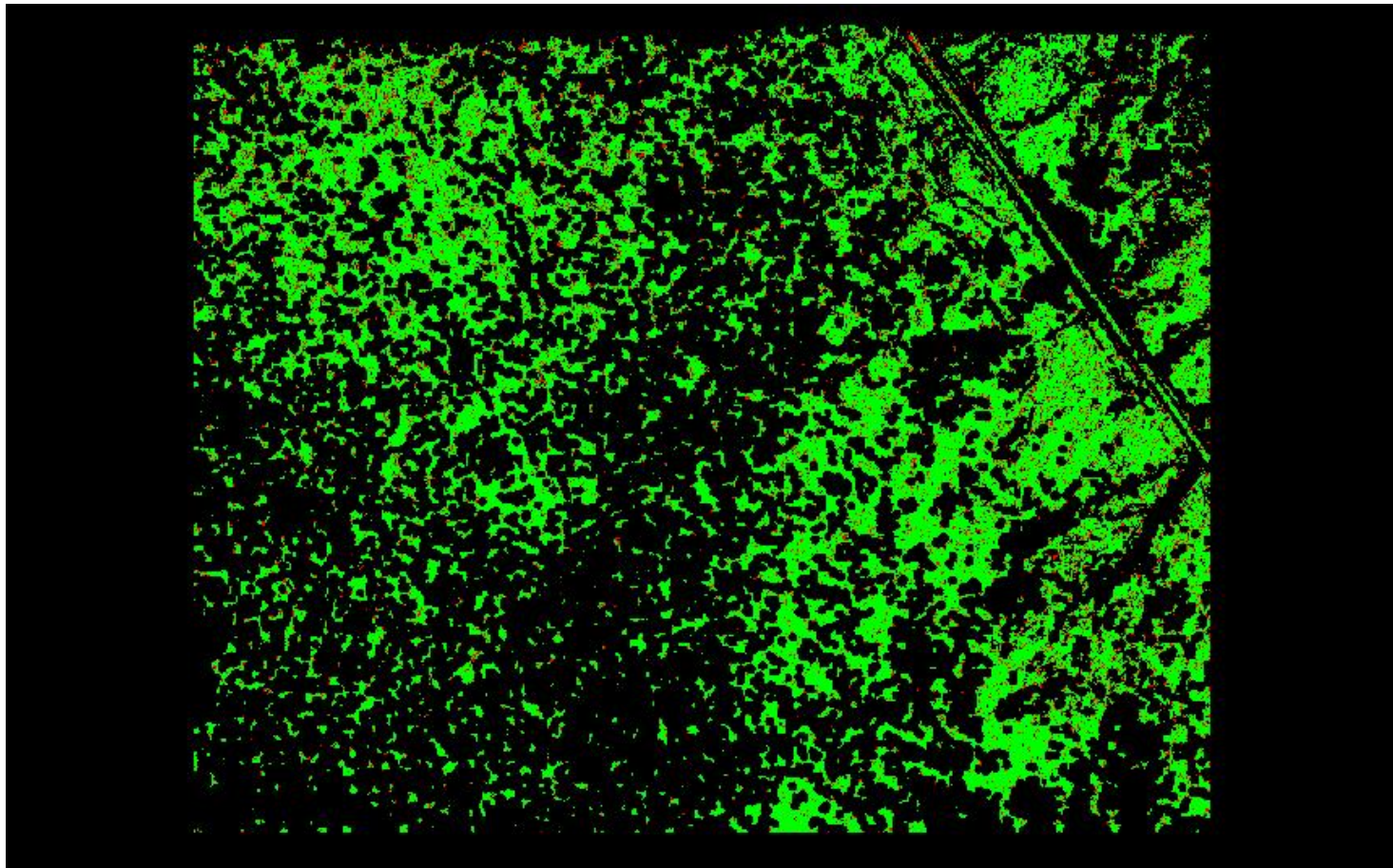
0	0.060	0.600 (Meter)
0	0.197	1.969 (Feet)

A maximum vertical separation cutoff has been applied to this graphic for the purpose of masking out disruptive features that are not applicable for depicting sensor noise within individual swaths (e.g., trees, moving cars, etc.).

DPH-8 Report on Smooth Surface Precision (intraswath) - continued

[Data Source - Y:\Mapping\Projects\65220171_USGS-TX_West_Texas\Production\Final_Client_Deliverables\Lot9_utm13\point_cloud\Swaths](#)

[Result Path - Y:\Mapping\Projects\65220171_USGS-TX_West_Texas\Admin\OA_QC\Lot9\DPH_8\Individual_13RFN365925_CS_02567_GRID.jp2](#)

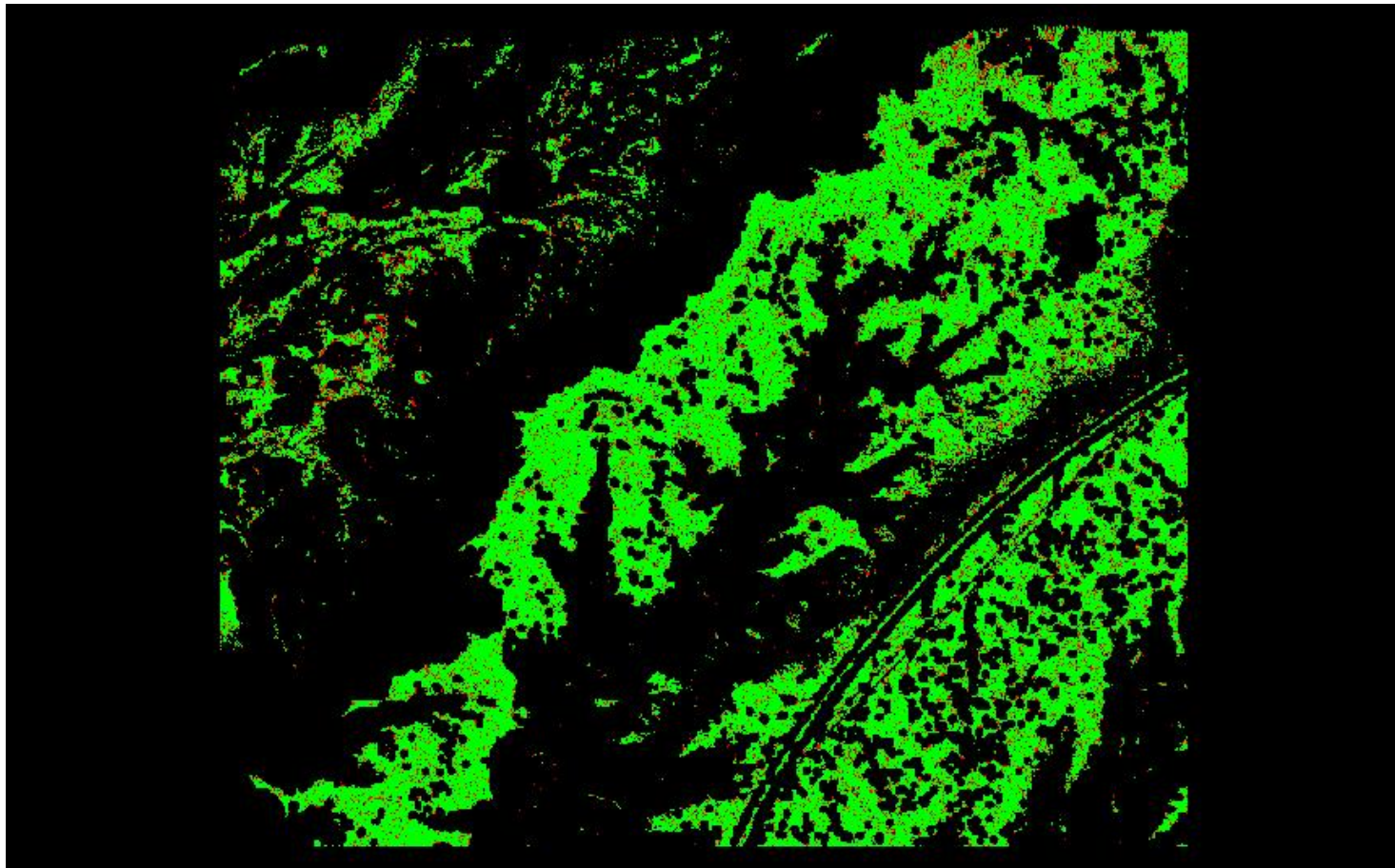


A maximum vertical separation cutoff has been applied to this graphic for the purpose of masking out disruptive features that are not applicable for depicting sensor noise within individual swaths (e.g., trees, moving cars, etc.).

DPH-8 Report on Smooth Surface Precision (intraswath) - continued

[Data Source - Y:\Mapping\Projects\65220171_USGS-TX_West_Texas\Production\Final_Client_Deliverables\Lot9_utm13\point_cloud\Swaths](#)

[Result Path - Y:\Mapping\Projects\65220171_USGS-TX_West_Texas\Admin\OA_QC\Lot9\DPH_8\Individual_13RFN470430_CS_02846_GRID.jp2](#)

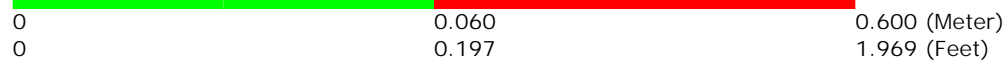
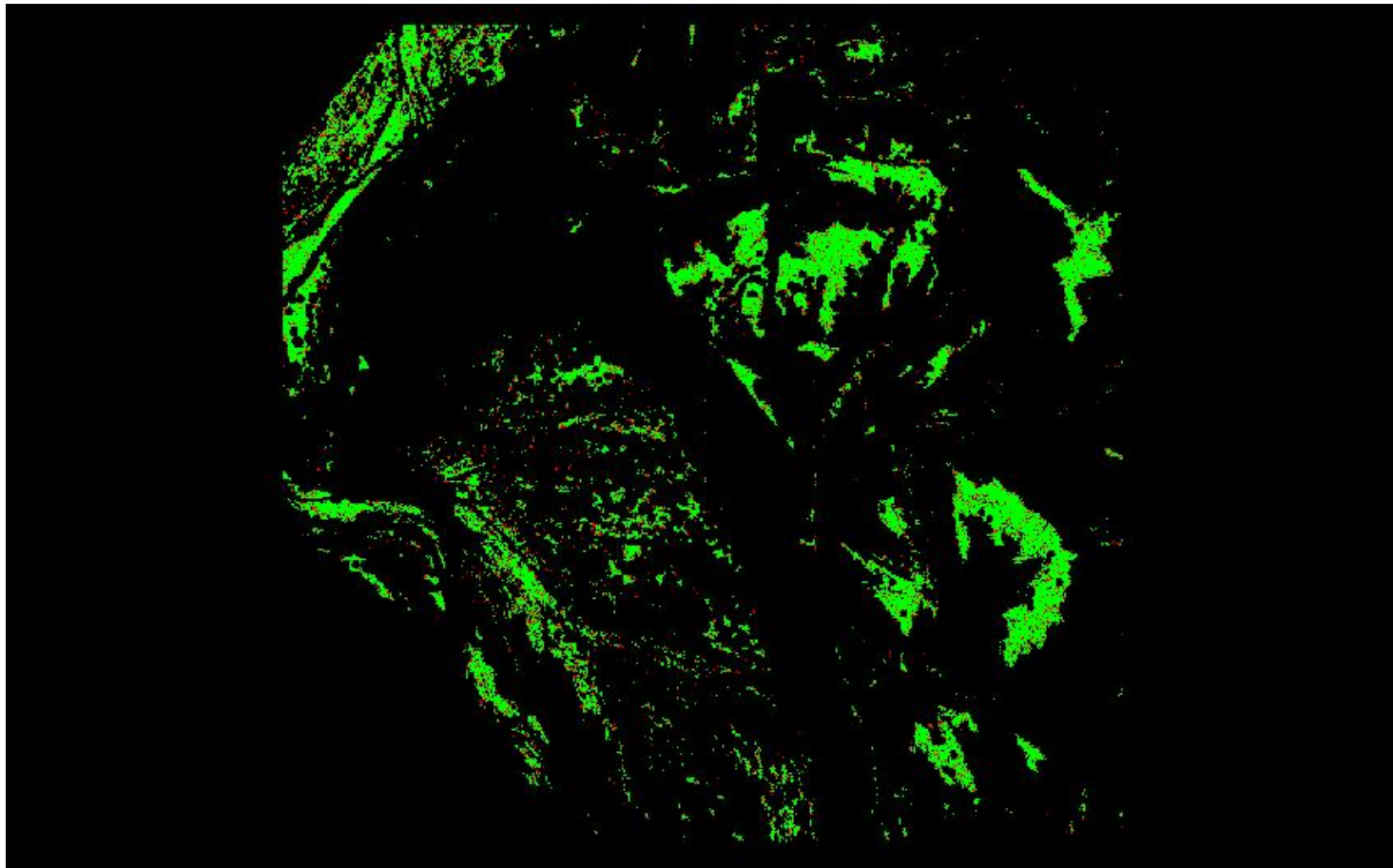


A maximum vertical separation cutoff has been applied to this graphic for the purpose of masking out disruptive features that are not applicable for depicting sensor noise within individual swaths (e.g., trees, moving cars, etc.).

DPH-8 Report on Smooth Surface Precision (intraswath) - continued

[Data Source - Y:\Mapping\Projects\65220171_USGS-TX_West_Texas\Production\Final_Client_Deliverables\Lot9_utm13\point_cloud\Swaths](#)

[Result Path - Y:\Mapping\Projects\65220171_USGS-TX_West_Texas\Admin\OA_QC\Lot9\DPH_8\Individual_13RFN350265_CS_02346_GRID.jp2](#)

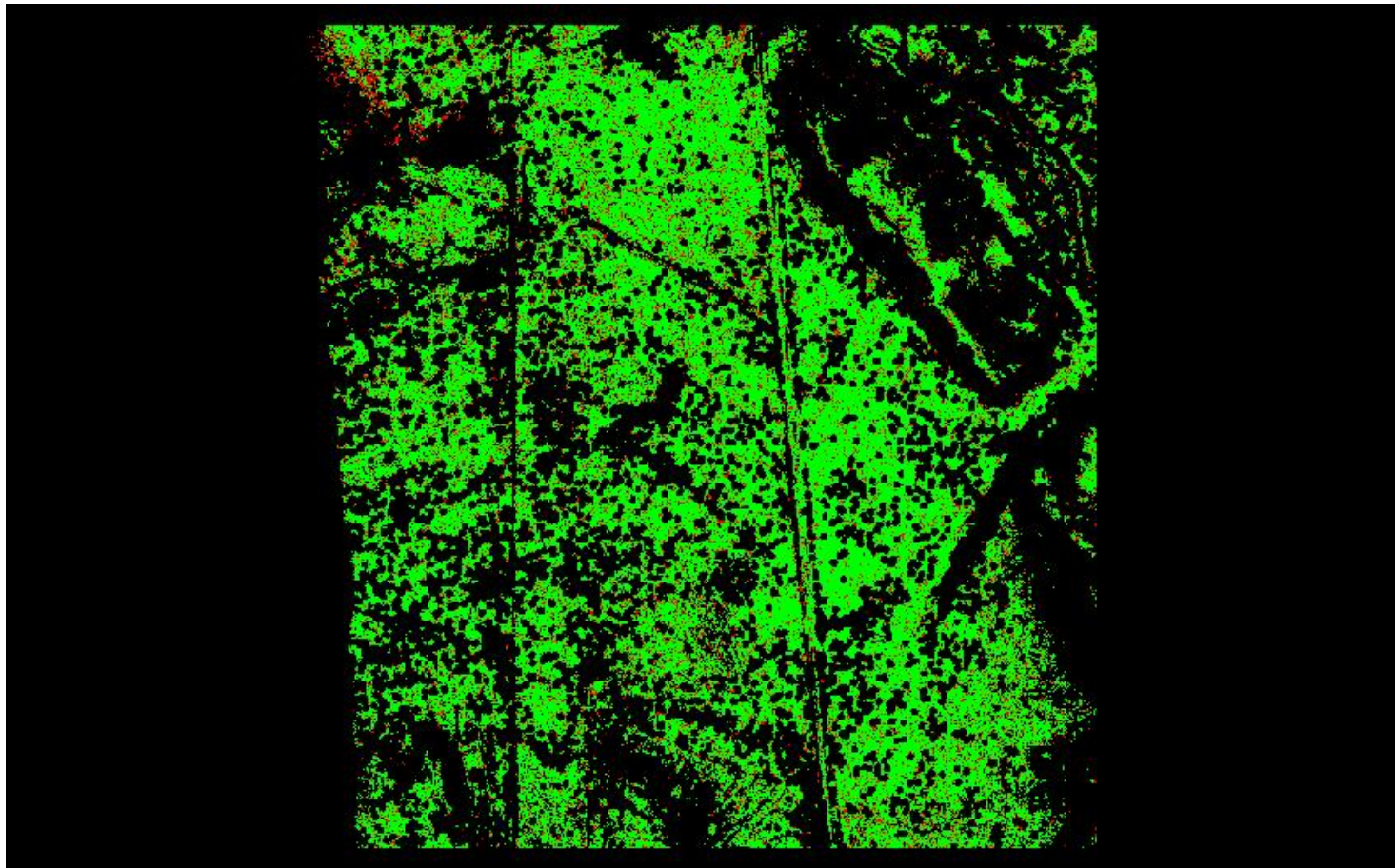


A maximum vertical separation cutoff has been applied to this graphic for the purpose of masking out disruptive features that are not applicable for depicting sensor noise within individual swaths (e.g., trees, moving cars, etc.).

DPH-8 Report on Smooth Surface Precision (intraswath) - continued

[Data Source - Y:\Mapping\Projects\65220171_USGS-TX_West_Texas\Production\Final_Client_Deliverables\Lot9_utm13\point_cloud\Swaths](#)

[Result Path - Y:\Mapping\Projects\65220171_USGS-TX_West_Texas\Admin\OA_QC\Lot9\DPH_8\Individual_13REP930225_CS_02115_GRID.jp2](#)

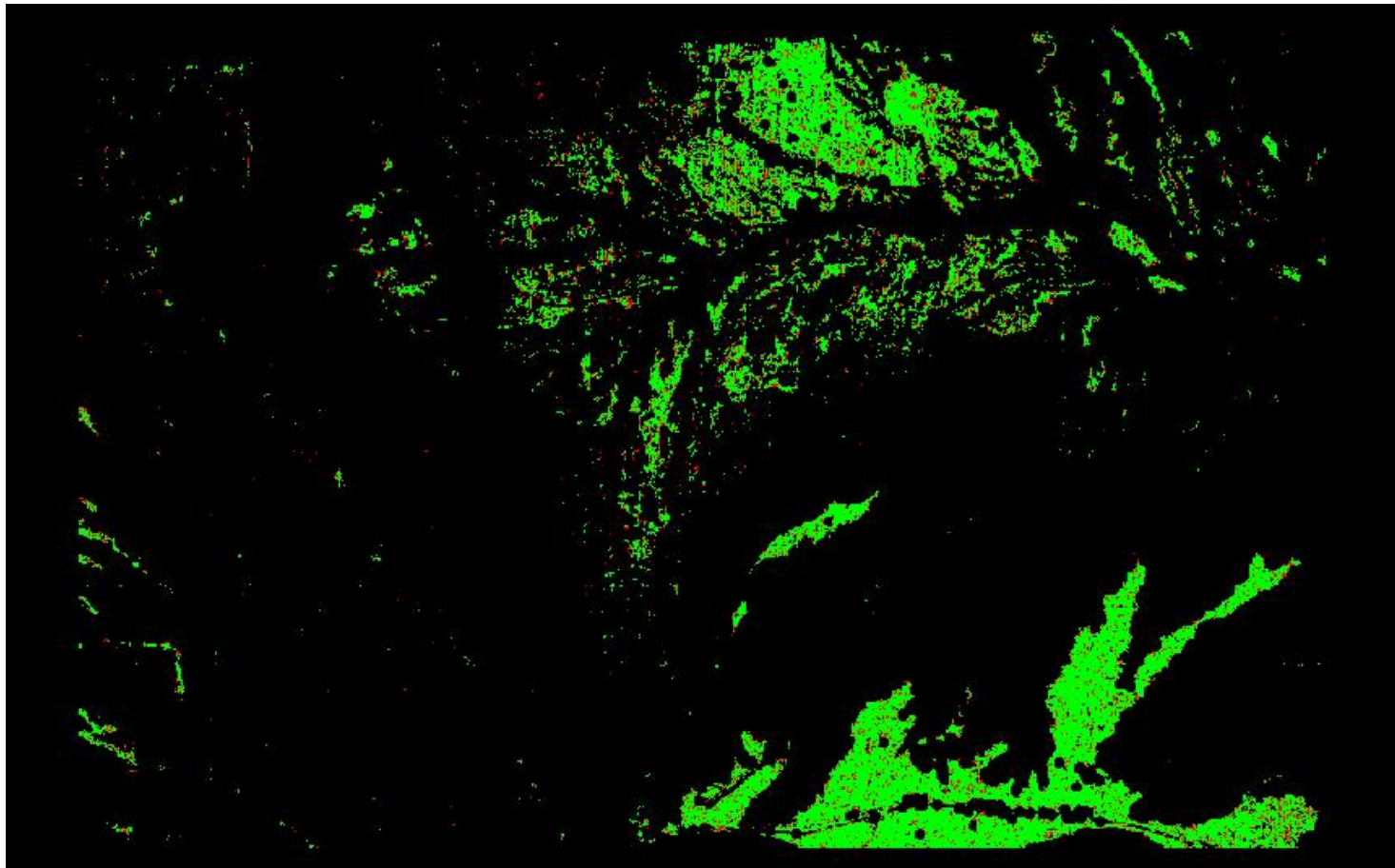


A maximum vertical separation cutoff has been applied to this graphic for the purpose of masking out disruptive features that are not applicable for depicting sensor noise within individual swaths (e.g., trees, moving cars, etc.).

DPH-8 Report on Smooth Surface Precision (intraswath) - continued

[Data Source - Y:\Mapping\Projects\65220171_USGS-TX_West_Texas\Production\Final_Client_Deliverables\Lot9_utm13\point_cloud\Swaths](#)

[Result Path - Y:\Mapping\Projects\65220171_USGS-TX_West_Texas\Admin\OA_OC\Lot9\DPH_8\Individual_13RFN305550_CS_02517_GRID.jp2](#)



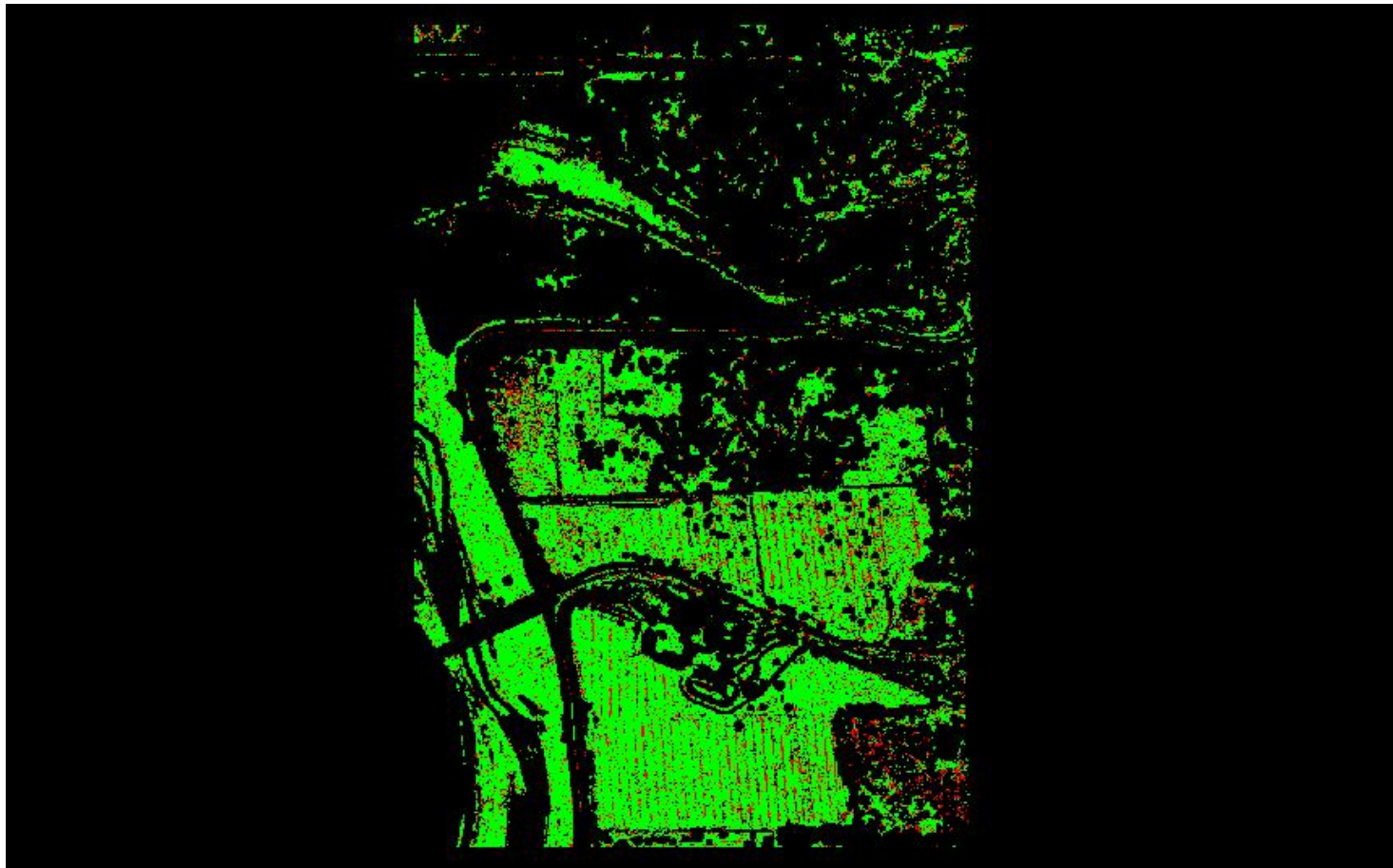
0	0.060	0.600 (Meter)
0	0.197	1.969 (Feet)

A maximum vertical separation cutoff has been applied to this graphic for the purpose of masking out disruptive features that are not applicable for depicting sensor noise within individual swaths (e.g., trees, moving cars, etc.).

DPH-8 Report on Smooth Surface Precision (intraswath) - continued

[Data Source - Y:\Mapping\Projects\65220171_USGS-TX_West_Texas\Production\Final_Client_Deliverables\Lot9_utm13\point_cloud\Swaths](#)

[Result Path - Y:\Mapping\Projects\65220171_USGS-TX_West_Texas\Admin\OA_OC\Lot9\DPH_8\Individual_13REN585700_CS_02376_GRID.jp2](#)



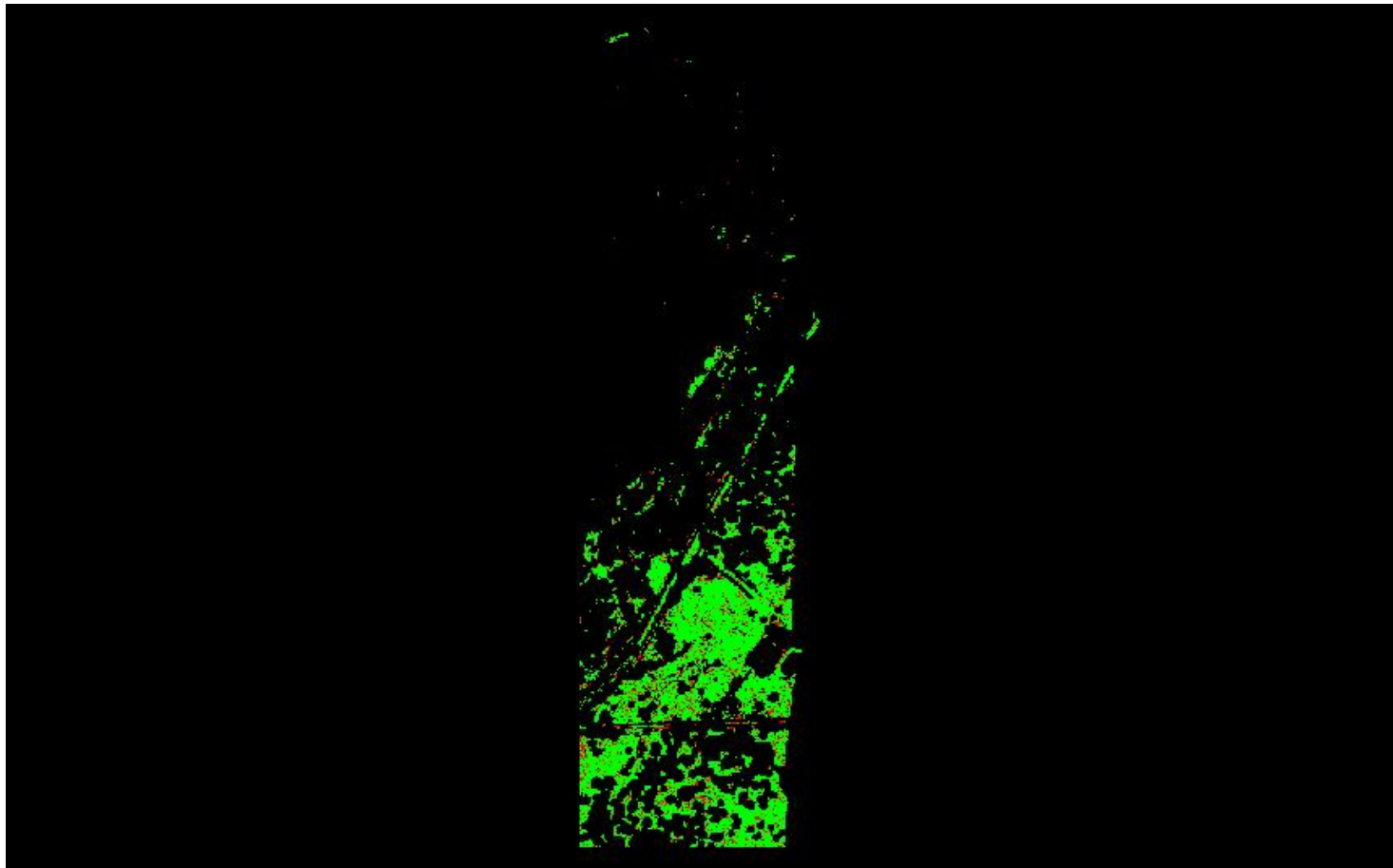
0	0.060	0.600 (Meter)
0	0.197	1.969 (Feet)

A maximum vertical separation cutoff has been applied to this graphic for the purpose of masking out disruptive features that are not applicable for depicting sensor noise within individual swaths (e.g., trees, moving cars, etc.).

DPH-8 Report on Smooth Surface Precision (intraswath) - continued

[Data Source - Y:\Mapping\Projects\65220171_USGS-TX_West_Texas\Production\Final_Client_Deliverables\Lot9_utm13\point_cloud\Swaths](#)

[Result Path - Y:\Mapping\Projects\65220171_USGS-TX_West_Texas\Admin\QA_OC\Lot9\DPH_8\Individual_13RFP080870_CS_02710_GRID.jp2](#)



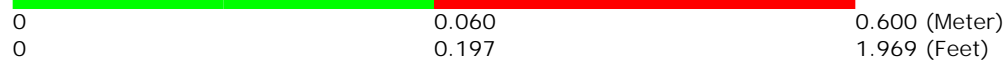

0	0.060	0.600 (Meter)
0	0.197	1.969 (Feet)

A maximum vertical separation cutoff has been applied to this graphic for the purpose of masking out disruptive features that are not applicable for depicting sensor noise within individual swaths (e.g., trees, moving cars, etc.).

DPH-8 Report on Smooth Surface Precision (intraswath) - continued

[Data Source - Y:\Mapping\Projects\65220171_USGS-TX_West_Texas\Production\Final_Client_Deliverables\Lot9_utm13\point_cloud\Swaths](#)

[Result Path - Y:\Mapping\Projects\65220171_USGS-TX_West_Texas\Admin\OA_QC\Lot9\DPH_8\Individual_13RFN800625_CS_02620_GRID.jp2](#)

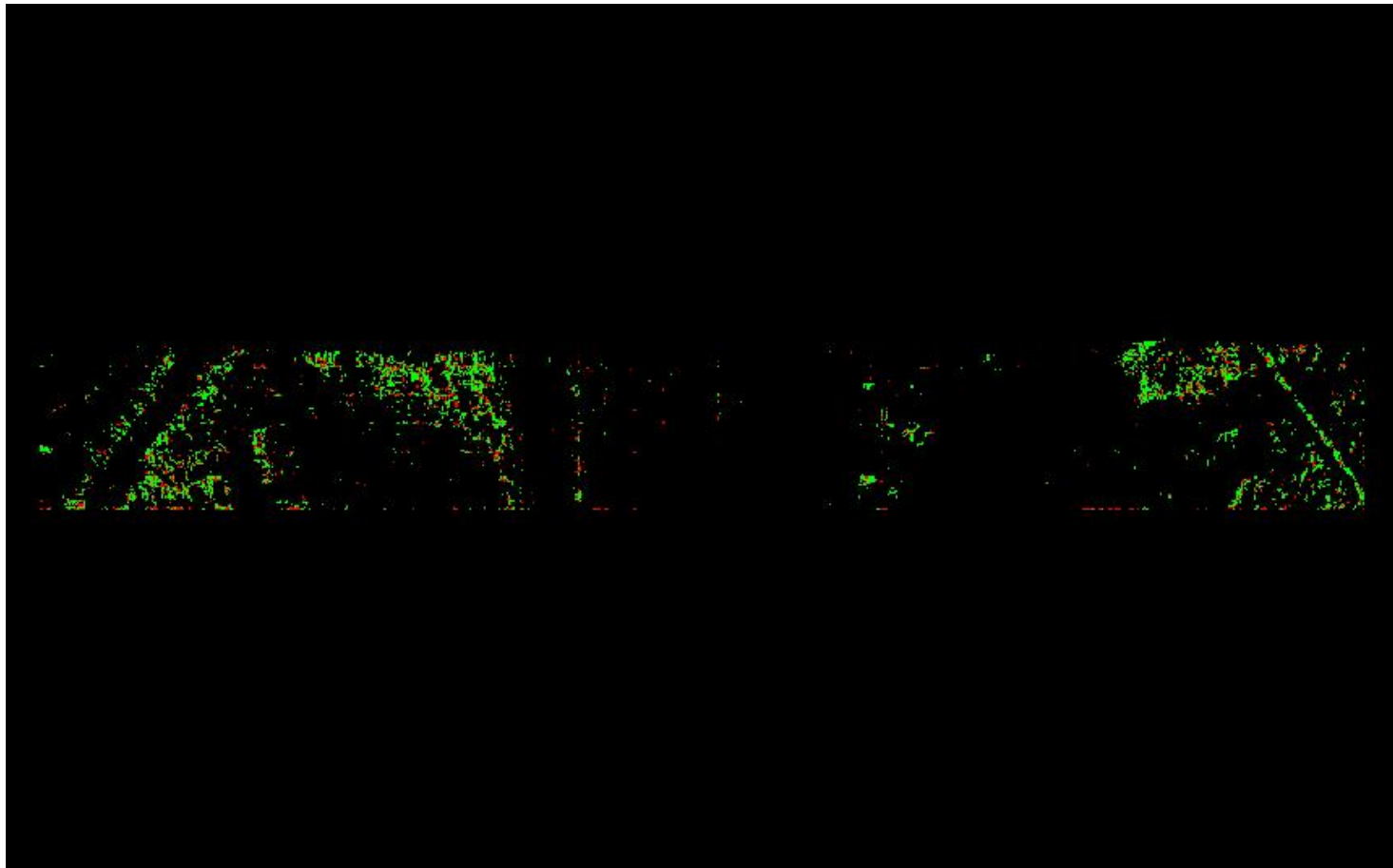


A maximum vertical separation cutoff has been applied to this graphic for the purpose of masking out disruptive features that are not applicable for depicting sensor noise within individual swaths (e.g., trees, moving cars, etc.).

DPH-8 Report on Smooth Surface Precision (intraswath) - continued

[Data Source - Y:\Mapping\Projects\65220171_USGS-TX_West_Texas\Production\Final_Client_Deliverables\Lot9_utm13\point_cloud\Swaths](#)

[Result Path - Y:\Mapping\Projects\65220171_USGS-TX_West_Texas\Admin\QA_OC\Lot9\DPH_8\Individual_13RFN740445_CS_02846_GRID.jp2](#)



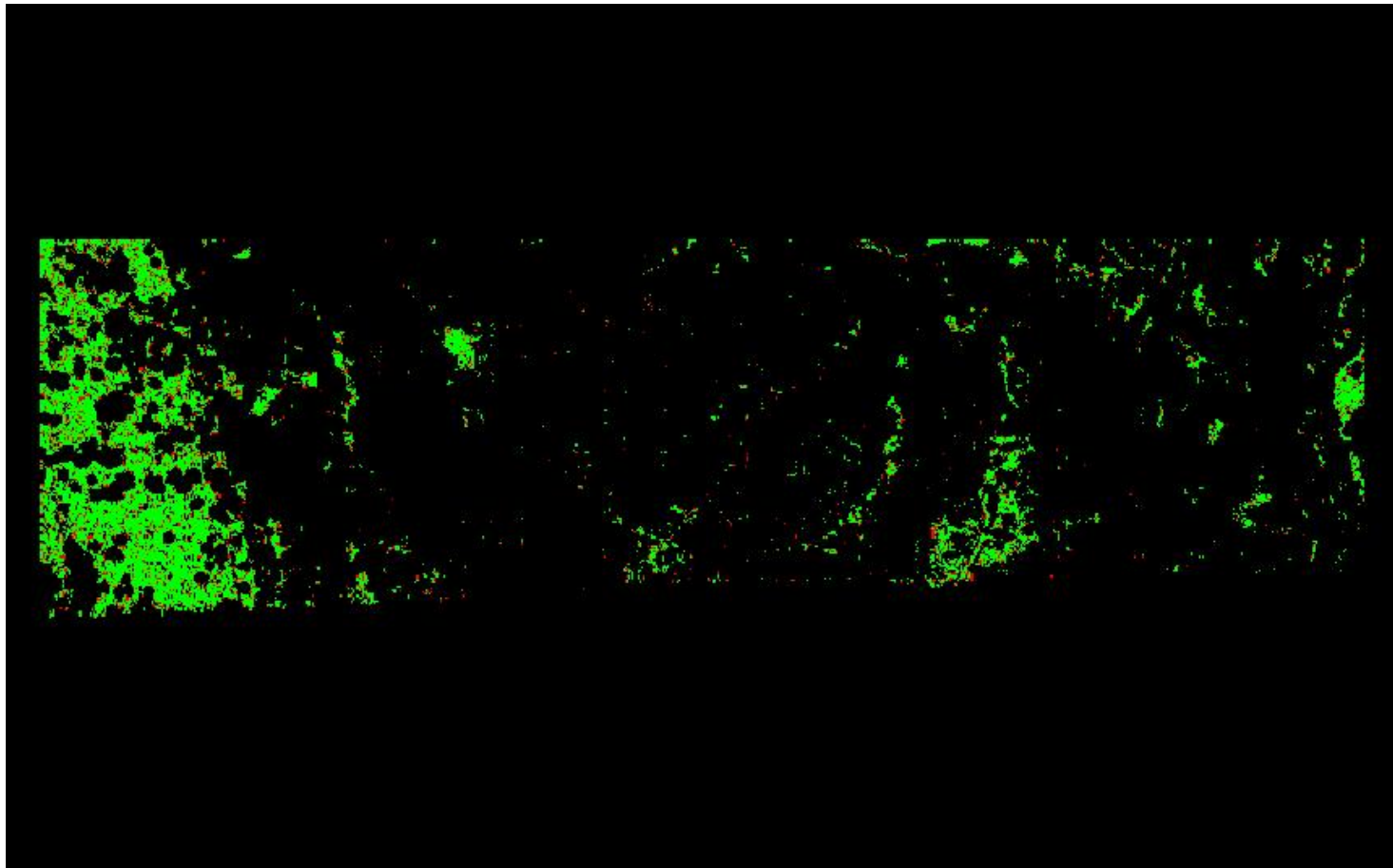
0	0.060	0.600 (Meter)
0	0.197	1.969 (Feet)

A maximum vertical separation cutoff has been applied to this graphic for the purpose of masking out disruptive features that are not applicable for depicting sensor noise within individual swaths (e.g., trees, moving cars, etc.).

DPH-8 Report on Smooth Surface Precision (intraswath) - continued

[Data Source - Y:\Mapping\Projects\65220171_USGS-TX_West_Texas\Production\Final_Client_Deliverables\Lot9_utm13\point_cloud\Swaths](#)

[Result Path - Y:\Mapping\Projects\65220171_USGS-TX_West_Texas\Admin\QA_OC\Lot9\DPH_8\Individual_13RFN515685_CS_02802_GRID.jp2](#)




A maximum vertical separation cutoff has been applied to this graphic for the purpose of masking out disruptive features that are not applicable for depicting sensor noise within individual swaths (e.g., trees, moving cars, etc.).

DPH-8 Report on Smooth Surface Precision (intraswath) - continued

[Data Source - Y:\Mapping\Projects\65220171_USGS-TX_West_Texas\Production\Final_Client_Deliverables\Lot9_utm13\point_cloud\Swaths](#)

[Result Path - Y:\Mapping\Projects\65220171_USGS-TX_West_Texas\Admin\QA_OC\Lot9\DPH_8\Individual_13REN585700_CS_02436_GRID.jp2](#)




0	0.060	0.600 (Meter)
0	0.197	1.969 (Feet)

A maximum vertical separation cutoff has been applied to this graphic for the purpose of masking out disruptive features that are not applicable for depicting sensor noise within individual swaths (e.g., trees, moving cars, etc.).

DPH-8 Report on Smooth Surface Precision (intraswath) - continued

[Data Source - Y:\Mapping\Projects\65220171_USGS-TX_West_Texas\Production\Final_Client_Deliverables\Lot9_utm13\point_cloud\Swaths](#)

[Result Path - Y:\Mapping\Projects\65220171_USGS-TX_West_Texas\Admin\OA_QC\Lot9\DPH_8\Individual_13RFP410600_CS_02727_GRID.jp2](#)



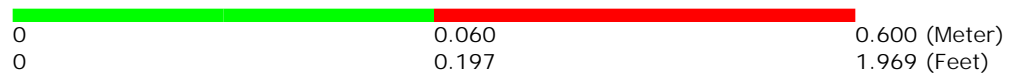
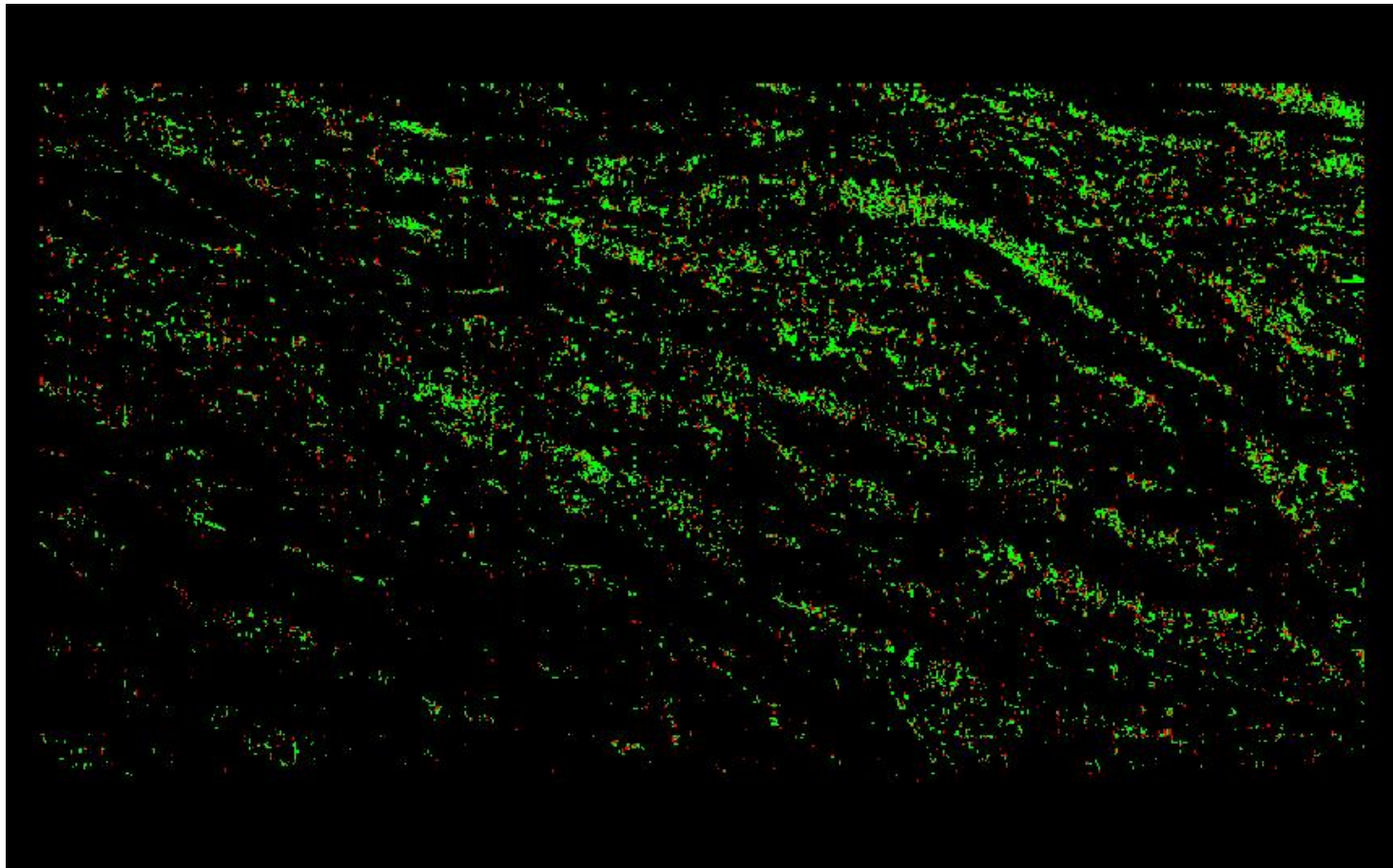
0	0.060	0.600 (Meter)
0	0.197	1.969 (Feet)

A maximum vertical separation cutoff has been applied to this graphic for the purpose of masking out disruptive features that are not applicable for depicting sensor noise within individual swaths (e.g., trees, moving cars, etc.).

DPH-8 Report on Smooth Surface Precision (intraswath) - continued

[Data Source - Y:\Mapping\Projects\65220171_USGS-TX_West_Texas\Production\Final_Client_Deliverables\Lot9_utm13\point_cloud\Swaths](#)

[Result Path - Y:\Mapping\Projects\65220171_USGS-TX_West_Texas\Admin\OA_QC\Lot9\DPH_8\Individual_13RFN785385_CS_02938_GRID.jp2](#)

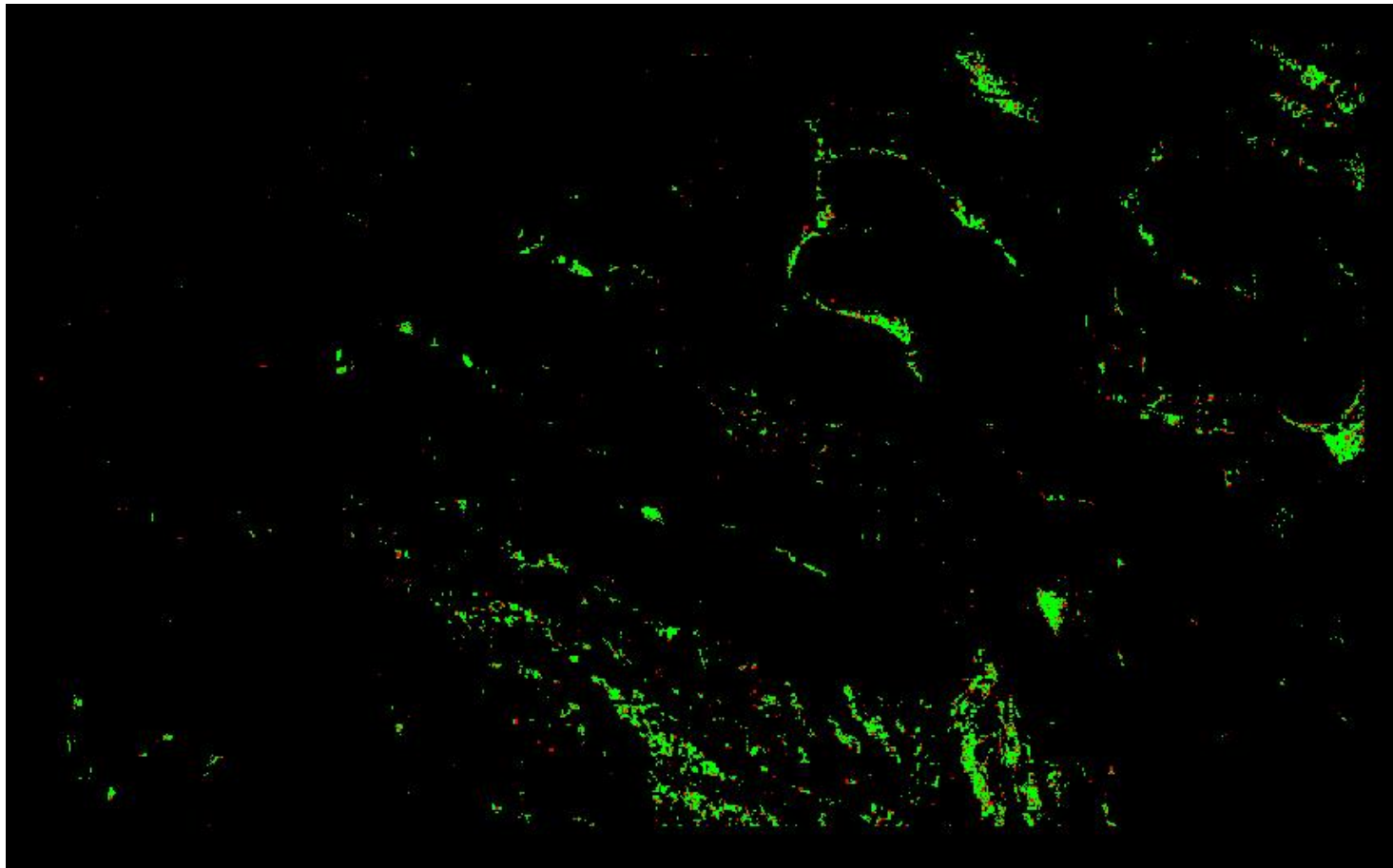


A maximum vertical separation cutoff has been applied to this graphic for the purpose of masking out disruptive features that are not applicable for depicting sensor noise within individual swaths (e.g., trees, moving cars, etc.).

DPH-8 Report on Smooth Surface Precision (intraswath) - continued

[Data Source - Y:\Mapping\Projects\65220171_USGS-TX_West_Texas\Production\Final_Client_Deliverables\Lot9_utm13\point_cloud\Swaths](#)

[Result Path - Y:\Mapping\Projects\65220171_USGS-TX_West_Texas\Admin\OA_QC\Lot9\DPH_8\Individual_13RFN590760_CS_02667_GRID.jp2](#)



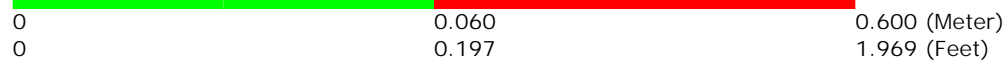
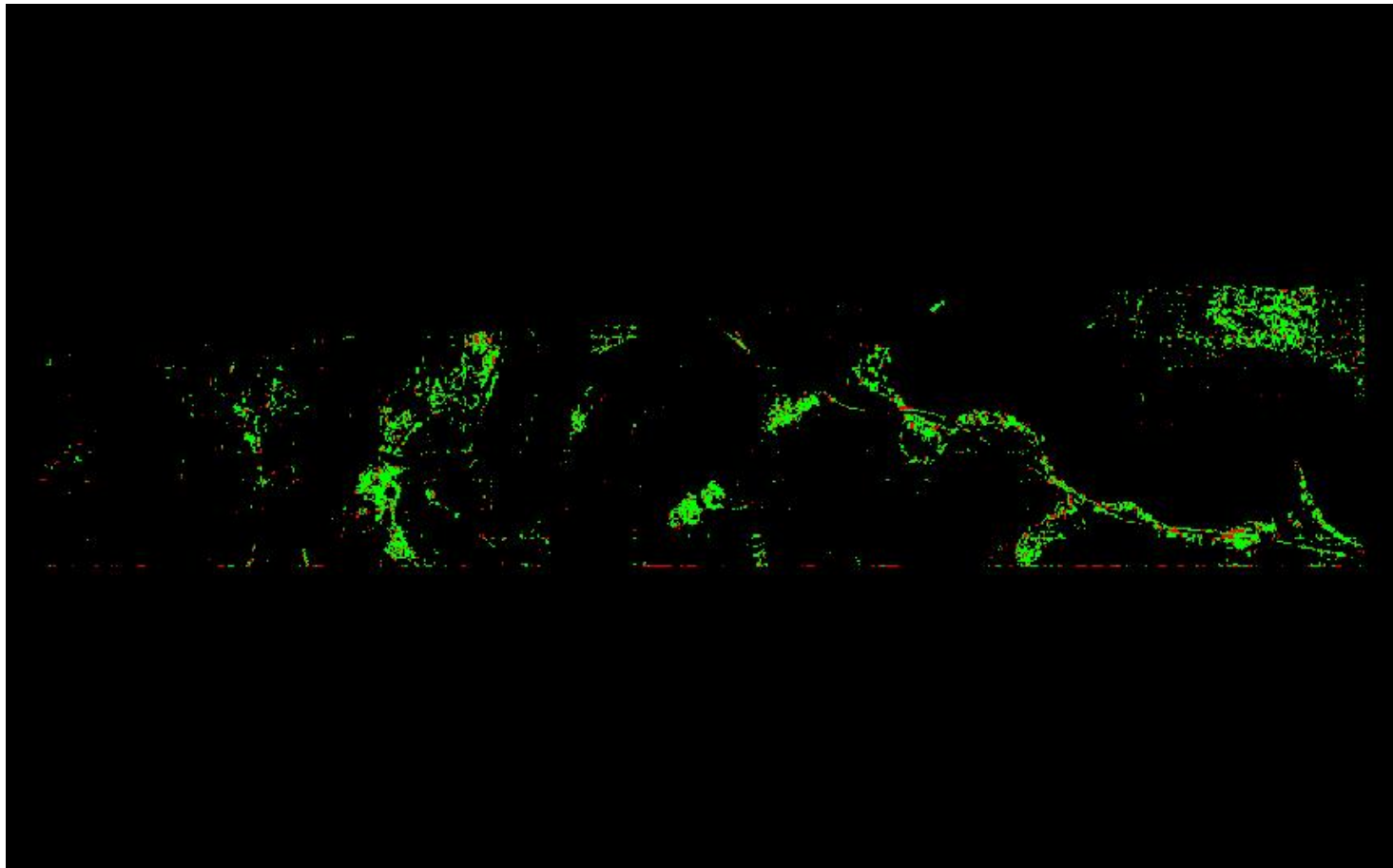
0	0.060	0.600 (Meter)
0	0.197	1.969 (Feet)

A maximum vertical separation cutoff has been applied to this graphic for the purpose of masking out disruptive features that are not applicable for depicting sensor noise within individual swaths (e.g., trees, moving cars, etc.).

DPH-8 Report on Smooth Surface Precision (intraswath) - continued

[Data Source - Y:\Mapping\Projects\65220171_USGS-TX_West_Texas\Production\Final_Client_Deliverables\Lot9_utm13\point_cloud\Swaths](#)

[Result Path - Y:\Mapping\Projects\65220171_USGS-TX_West_Texas\Admin\QA_OC\Lot9\DPH_8\Individual_13RFN590835_CS_02396_GRID.jp2](#)

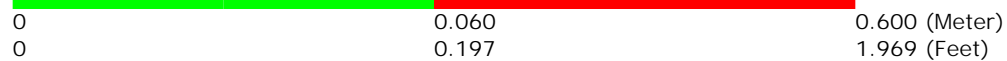
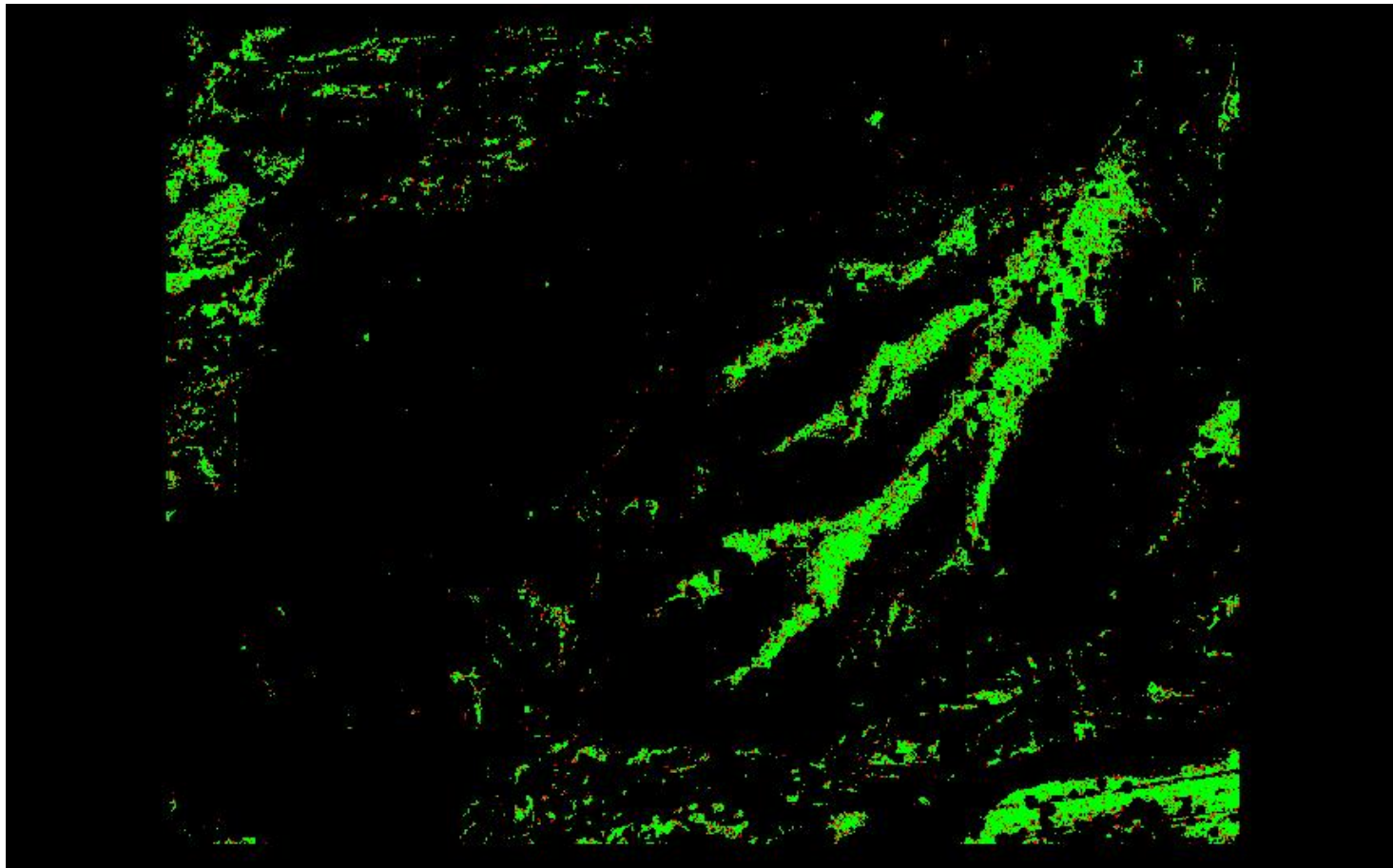


A maximum vertical separation cutoff has been applied to this graphic for the purpose of masking out disruptive features that are not applicable for depicting sensor noise within individual swaths (e.g., trees, moving cars, etc.).

DPH-8 Report on Smooth Surface Precision (intraswath) - continued

[Data Source - Y:\Mapping\Projects\65220171_USGS-TX_West_Texas\Production\Final_Client_Deliverables\Lot9_utm13\point_cloud\Swaths](#)

[Result Path - Y:\Mapping\Projects\65220171_USGS-TX_West_Texas\Admin\OA_OC\Lot9\DPH_8\Individual_13RFN425550_CS_02517_GRID.jp2](#)




A maximum vertical separation cutoff has been applied to this graphic for the purpose of masking out disruptive features that are not applicable for depicting sensor noise within individual swaths (e.g., trees, moving cars, etc.).

DPH-8 Report on Smooth Surface Precision (intraswath) - continued

[Data Source - Y:\Mapping\Projects\65220171_USGS-TX_West_Texas\Production\Final_Client_Deliverables\Lot9_utm13\point_cloud\Swaths](#)

[Result Path - Y:\Mapping\Projects\65220171_USGS-TX_West_Texas\Admin\QA_OC\Lot9\DPH_8\Individual_13RFN380730_CS_02667_GRID.jp2](#)



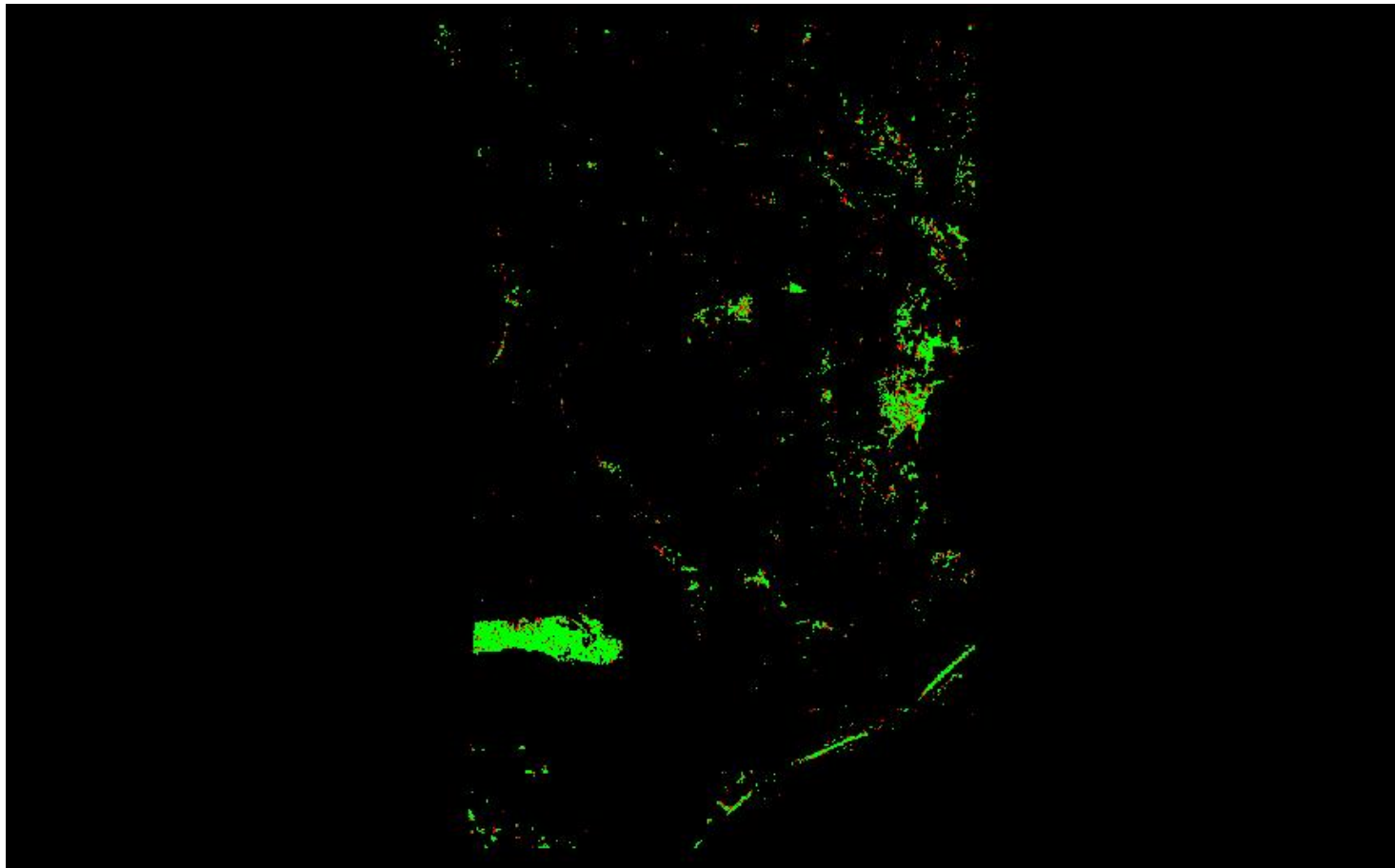
0	0.060	0.600 (Meter)
0	0.197	1.969 (Feet)

A maximum vertical separation cutoff has been applied to this graphic for the purpose of masking out disruptive features that are not applicable for depicting sensor noise within individual swaths (e.g., trees, moving cars, etc.).

DPH-8 Report on Smooth Surface Precision (intraswath) - continued

[Data Source - Y:\Mapping\Projects\65220171_USGS-TX_West_Texas\Production\Final_Client_Deliverables\Lot9_utm13\point_cloud\Swaths](#)

[Result Path - Y:\Mapping\Projects\65220171_USGS-TX_West_Texas\Admin\OA_QC\Lot9\DPH_8\Individual_13RFO155005_CS_02187_GRID.jp2](#)




A maximum vertical separation cutoff has been applied to this graphic for the purpose of masking out disruptive features that are not applicable for depicting sensor noise within individual swaths (e.g., trees, moving cars, etc.).

DPH-8 Report on Smooth Surface Precision (intraswath) - continued

[Data Source - Y:\Mapping\Projects\65220171_USGS-TX_West_Texas\Production\Final_Client_Deliverables\Lot9_utm13\point_cloud\Swaths](#)

[Result Path - Y:\Mapping\Projects\65220171_USGS-TX_West_Texas\Admin\QA_OC\Lot9\DPH_8\Individual_13REP960660_CS_02638_GRID.jp2](#)

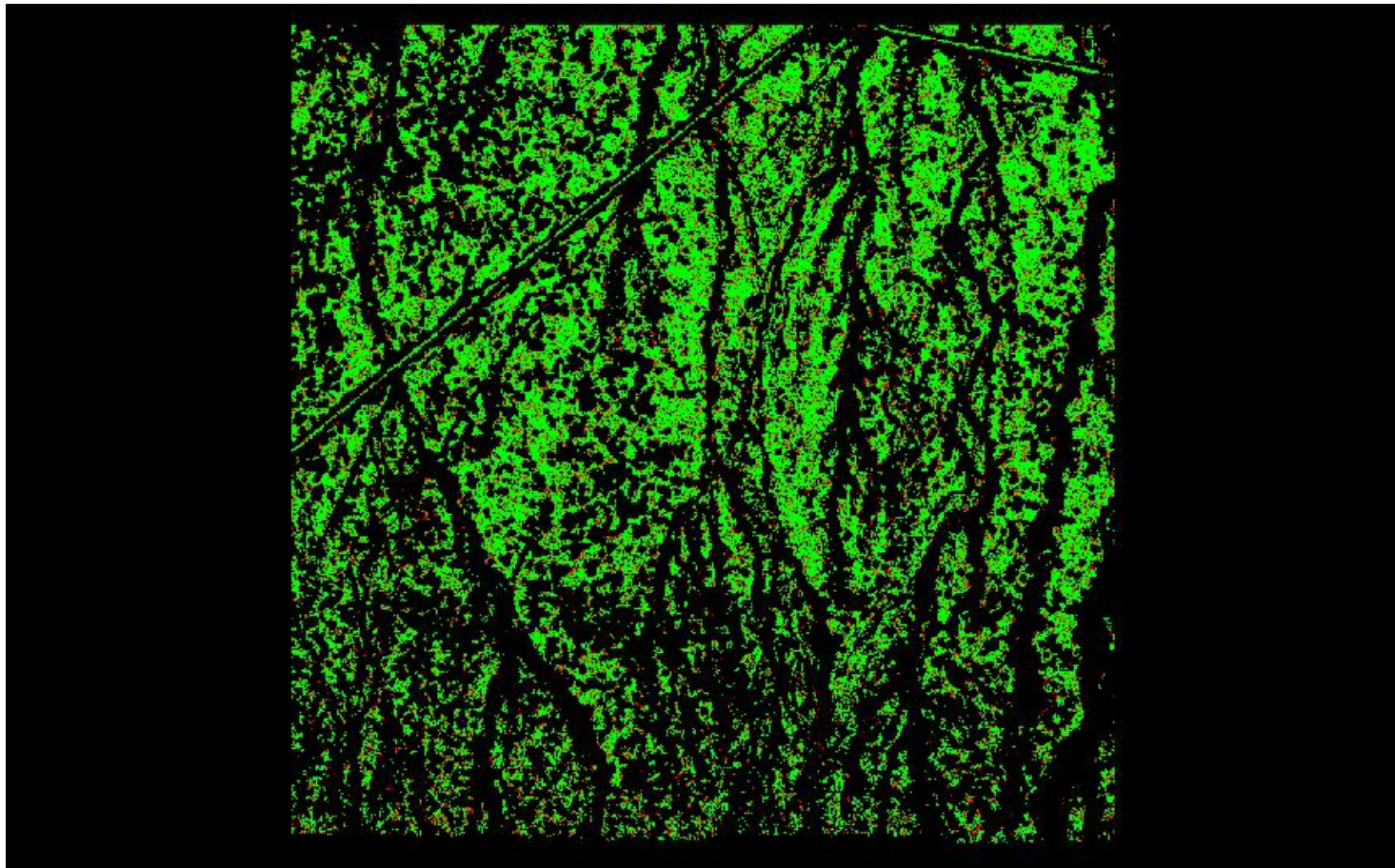


A maximum vertical separation cutoff has been applied to this graphic for the purpose of masking out disruptive features that are not applicable for depicting sensor noise within individual swaths (e.g., trees, moving cars, etc.).

DPH-8 Report on Smooth Surface Precision (intraswath) - continued

[Data Source - Y:\Mapping\Projects\65220171_USGS-TX_West_Texas\Production\Final_Client_Deliverables\Lot9_utm13\point_cloud\Swaths](#)

[Result Path - Y:\Mapping\Projects\65220171_USGS-TX_West_Texas\Admin\QA_OC\Lot9\DPH_8\Individual_13RFN650475_CS_02718_GRID.jp2](#)



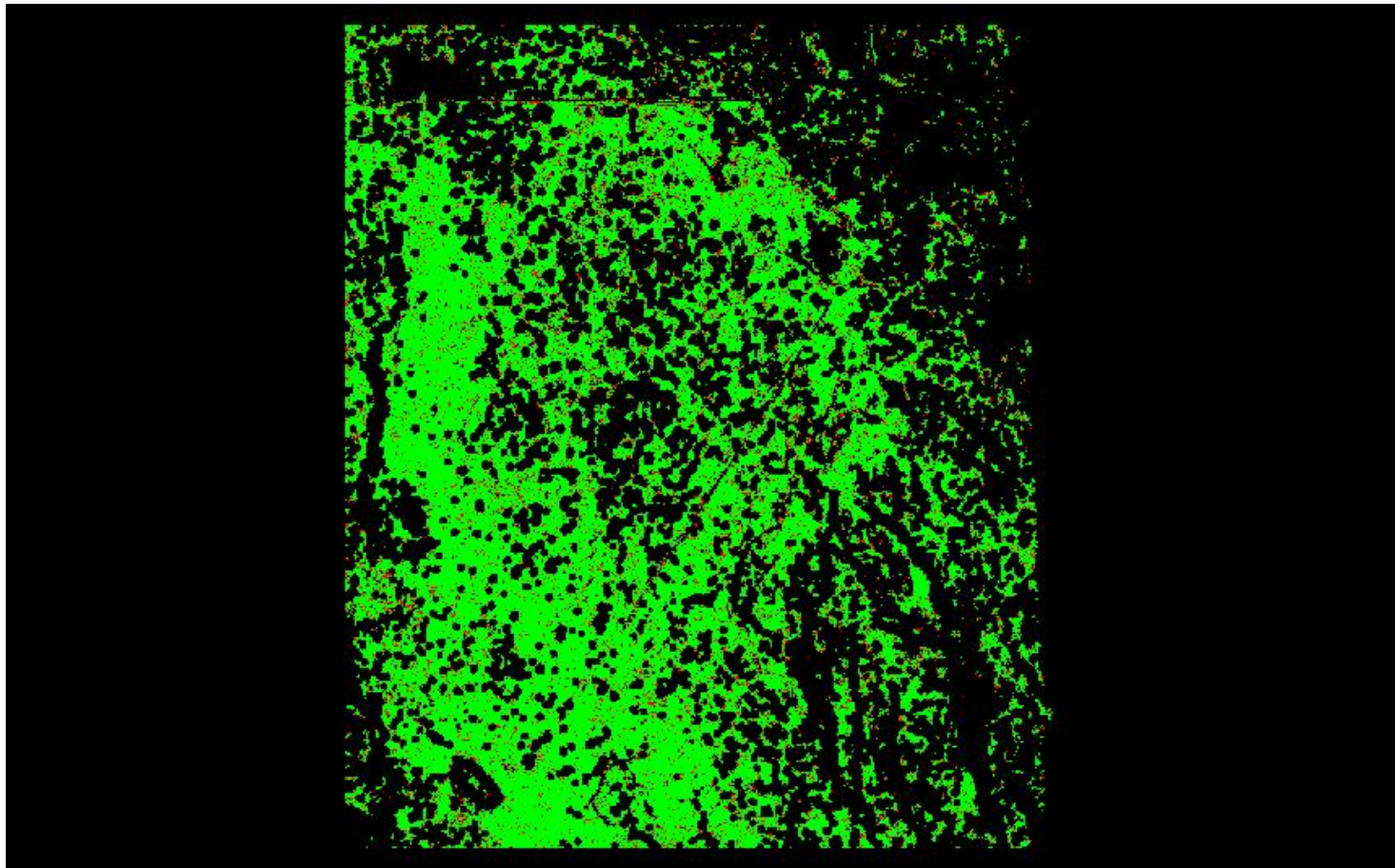
0	0.060	0.600 (Meter)
0	0.197	1.969 (Feet)

A maximum vertical separation cutoff has been applied to this graphic for the purpose of masking out disruptive features that are not applicable for depicting sensor noise within individual swaths (e.g., trees, moving cars, etc.).

DPH-8 Report on Smooth Surface Precision (intraswath) - continued

[Data Source - Y:\Mapping\Projects\65220171_USGS-TX_West_Texas\Production\Final_Client_Deliverables\Lot9_utm13\point_cloud\Swaths](#)

[Result Path - Y:\Mapping\Projects\65220171_USGS-TX_West_Texas\Admin\OA_QC\Lot9\DPH_8\Individual_13RFP380180_CS_02695_GRID.jp2](#)

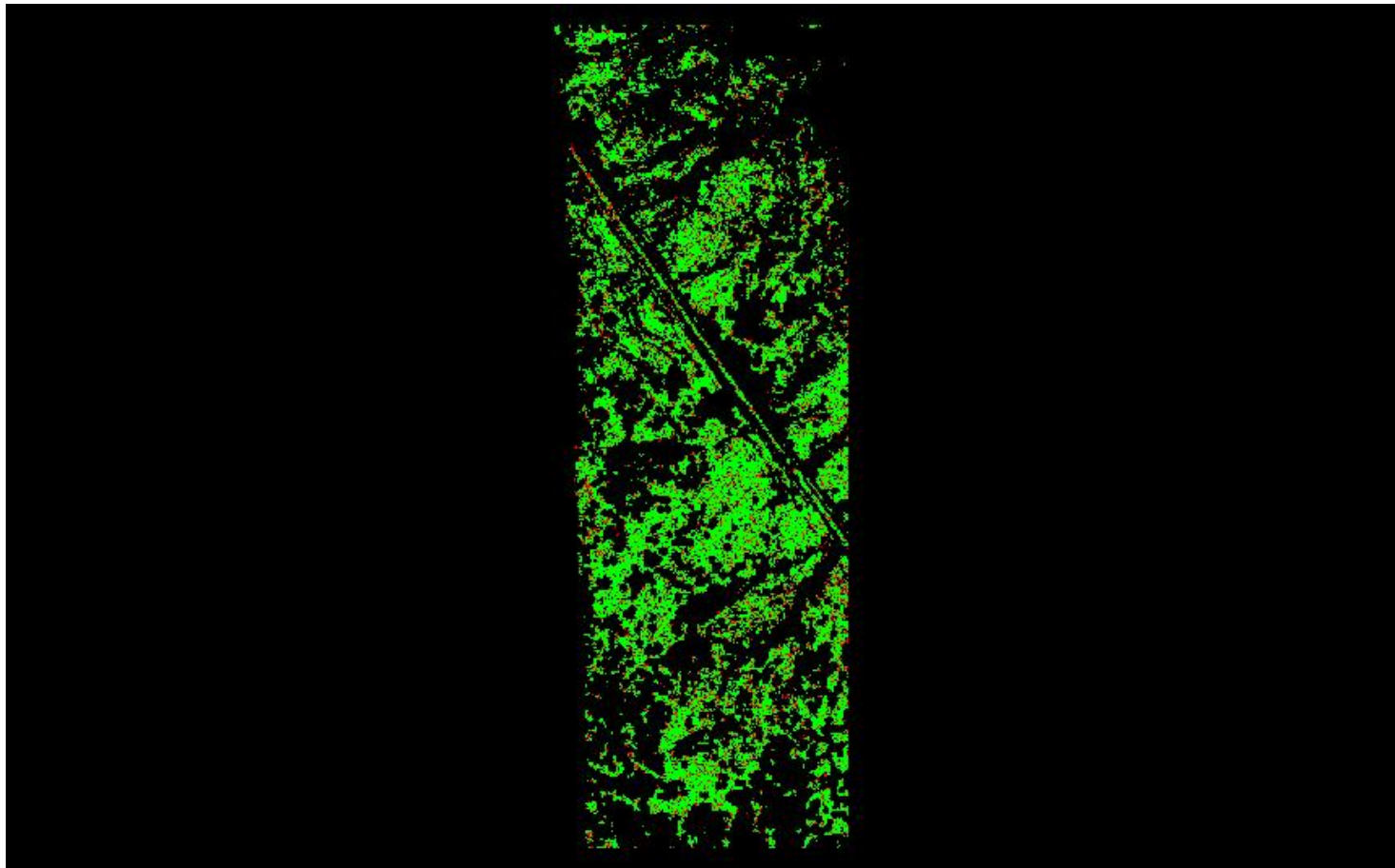


A maximum vertical separation cutoff has been applied to this graphic for the purpose of masking out disruptive features that are not applicable for depicting sensor noise within individual swaths (e.g., trees, moving cars, etc.).

DPH-8 Report on Smooth Surface Precision (intraswath) - continued

[Data Source - Y:\Mapping\Projects\65220171_USGS-TX_West_Texas\Production\Final_Client_Deliverables\Lot9_utm13\point_cloud\Swaths](#)

[Result Path - Y:\Mapping\Projects\65220171_USGS-TX_West_Texas\Admin\QA_OC\Lot9\DPH_8\Individual_13RFN365925_CS_02695_GRID.jp2](#)

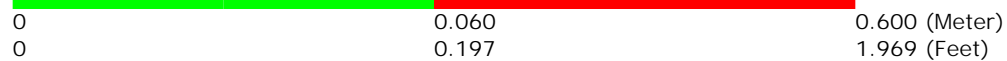
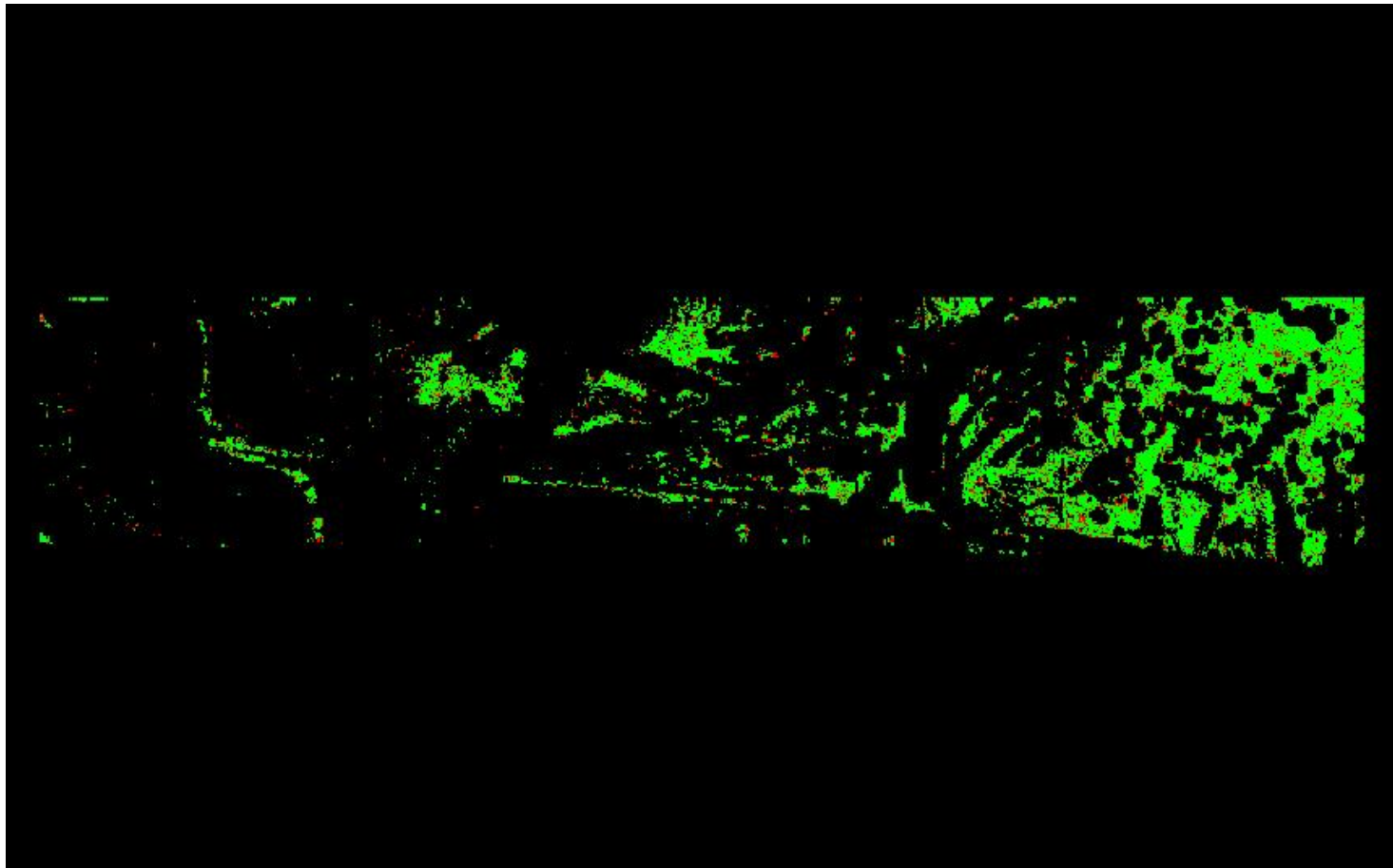


A maximum vertical separation cutoff has been applied to this graphic for the purpose of masking out disruptive features that are not applicable for depicting sensor noise within individual swaths (e.g., trees, moving cars, etc.).

DPH-8 Report on Smooth Surface Precision (intraswath) - continued

[Data Source - Y:\Mapping\Projects\65220171_USGS-TX_West_Texas\Production\Final_Client_Deliverables\Lot9_utm13\point_cloud\Swaths](#)

[Result Path - Y:\Mapping\Projects\65220171_USGS-TX_West_Texas\Admin\OA_QC\Lot9\DPH_8\Individual_13RFN875775_CS_02512_GRID.jp2](#)




A maximum vertical separation cutoff has been applied to this graphic for the purpose of masking out disruptive features that are not applicable for depicting sensor noise within individual swaths (e.g., trees, moving cars, etc.).

DPH-8 Report on Smooth Surface Precision (intraswath) - continued

[Data Source - Y:\Mapping\Projects\65220171_USGS-TX_West_Texas\Production\Final_Client_Deliverables\Lot9_utm13\point_cloud\Swaths](#)

[Result Path - Y:\Mapping\Projects\65220171_USGS-TX_West_Texas\Admin\OA_QC\Lot9\DPH_8\Individual_13RFN290775_CS_02512_GRID.jp2](#)

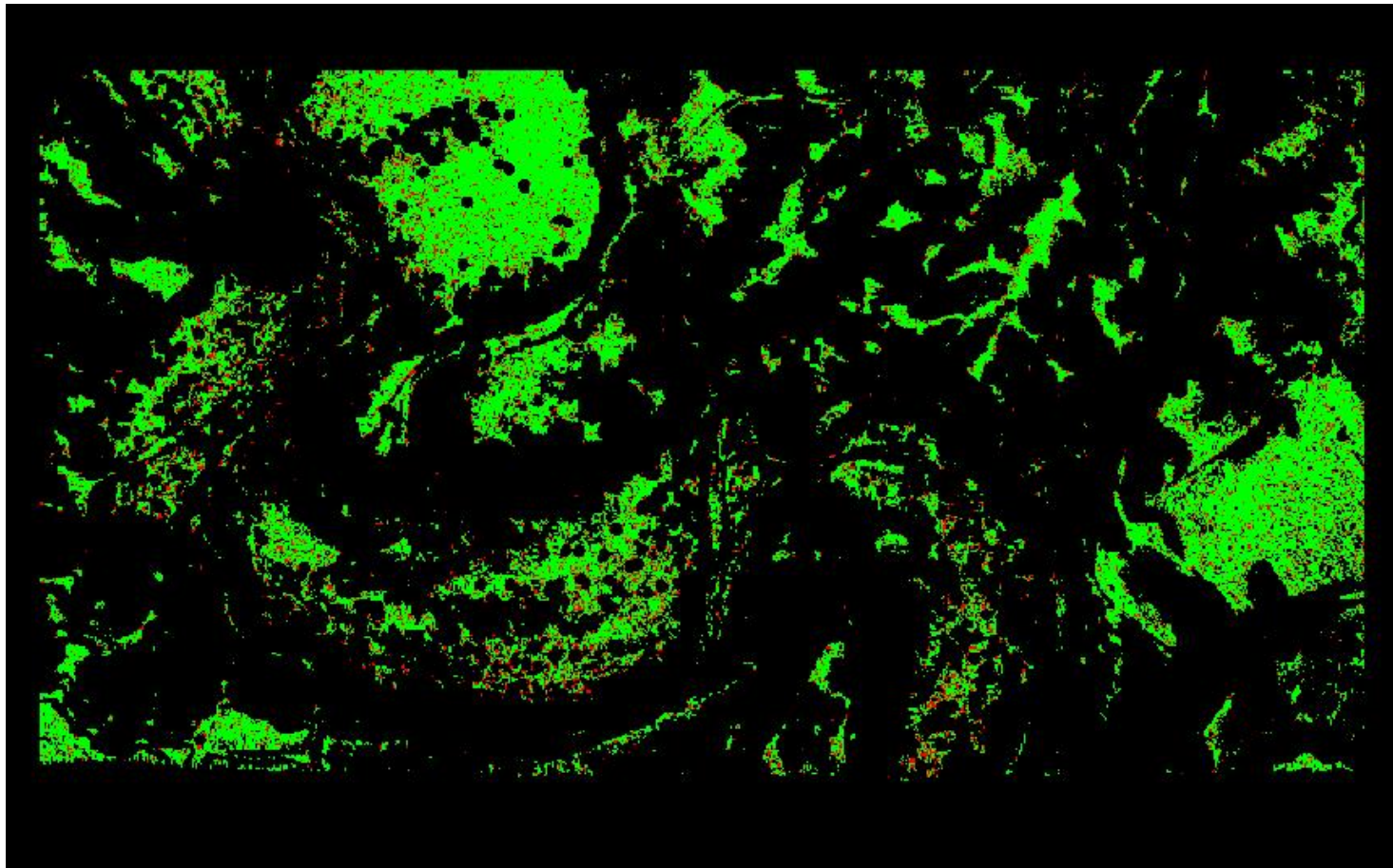


A maximum vertical separation cutoff has been applied to this graphic for the purpose of masking out disruptive features that are not applicable for depicting sensor noise within individual swaths (e.g., trees, moving cars, etc.).

DPH-8 Report on Smooth Surface Precision (intraswath) - continued

[Data Source - Y:\Mapping\Projects\65220171_USGS-TX_West_Texas\Production\Final_Client_Deliverables\Lot9_utm13\point_cloud\Swaths](#)

[Result Path - Y:\Mapping\Projects\65220171_USGS-TX_West_Texas\Admin\OA_OC\Lot9\DPH_8\Individual_13RFN305805_CS_02396_GRID.jp2](#)

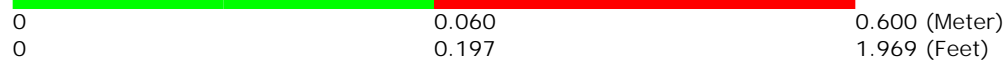
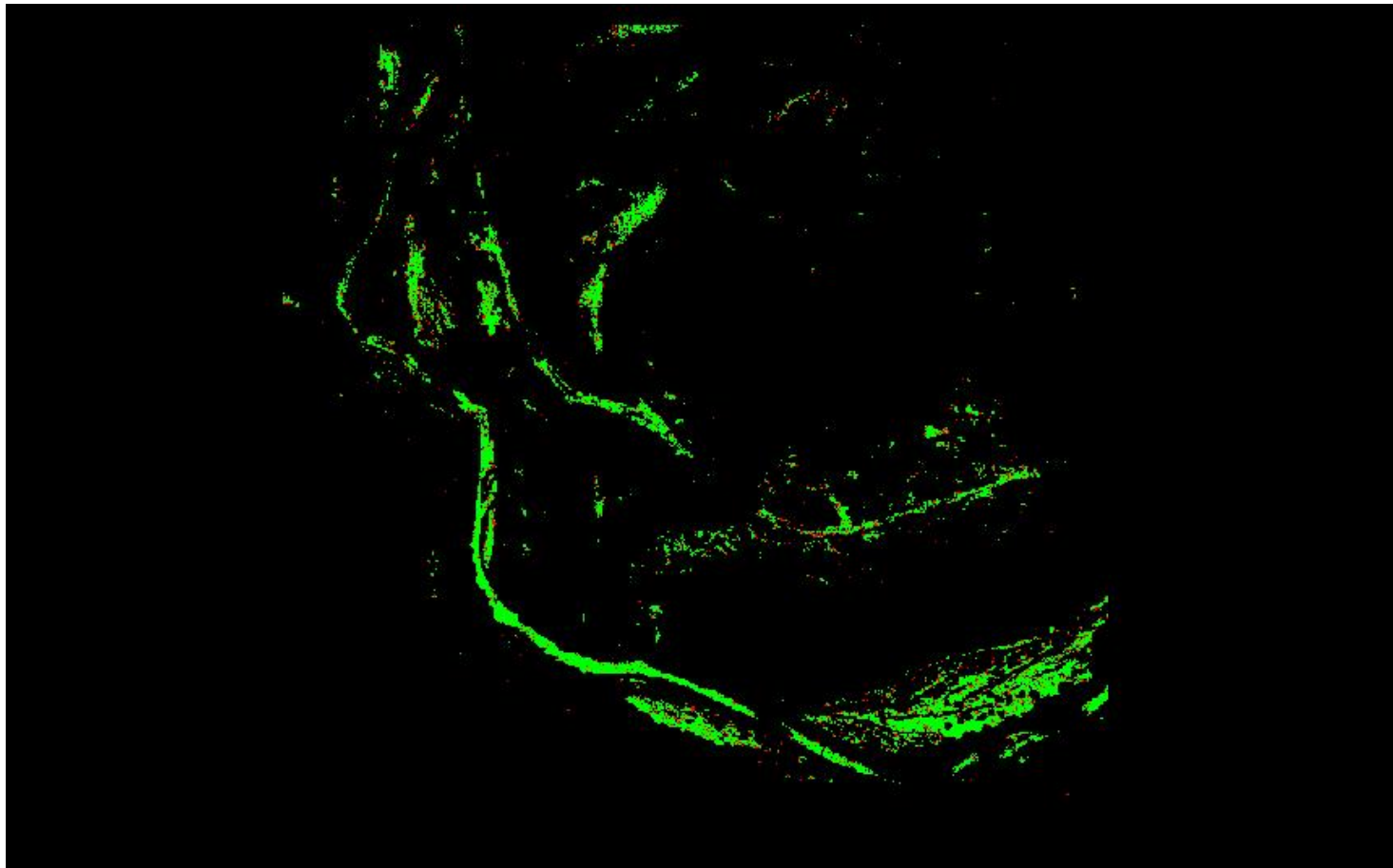


A maximum vertical separation cutoff has been applied to this graphic for the purpose of masking out disruptive features that are not applicable for depicting sensor noise within individual swaths (e.g., trees, moving cars, etc.).

DPH-8 Report on Smooth Surface Precision (intraswath) - continued

[Data Source - Y:\Mapping\Projects\65220171_USGS-TX_West_Texas\Production\Final_Client_Deliverables\Lot9_utm13\point_cloud\Swaths](#)

[Result Path - Y:\Mapping\Projects\65220171_USGS-TX_West_Texas\Admin\OA_QC\Lot9\DPH_8\Individual_13RFN155370_CS_02767_GRID.jp2](#)

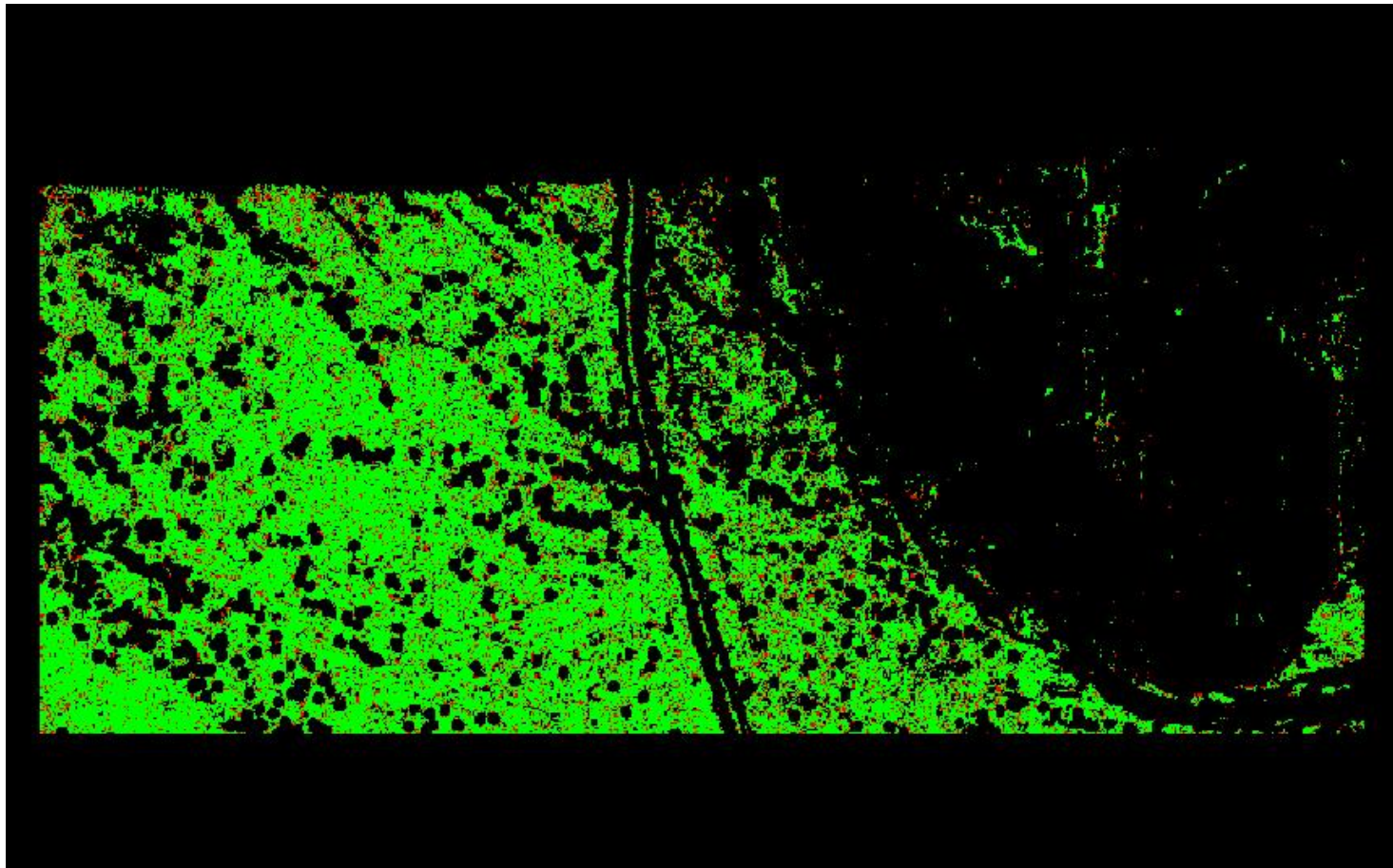


A maximum vertical separation cutoff has been applied to this graphic for the purpose of masking out disruptive features that are not applicable for depicting sensor noise within individual swaths (e.g., trees, moving cars, etc.).

DPH-8 Report on Smooth Surface Precision (intraswath) - continued

[Data Source - Y:\Mapping\Projects\65220171_USGS-TX_West_Texas\Production\Final_Client_Deliverables\Lot9_utm13\point_cloud\Swaths](#)

[Result Path - Y:\Mapping\Projects\65220171_USGS-TX_West_Texas\Admin\QA_OC\Lot9\DPH_8\Individual_13RFN800715_CS_02802_GRID.jp2](#)

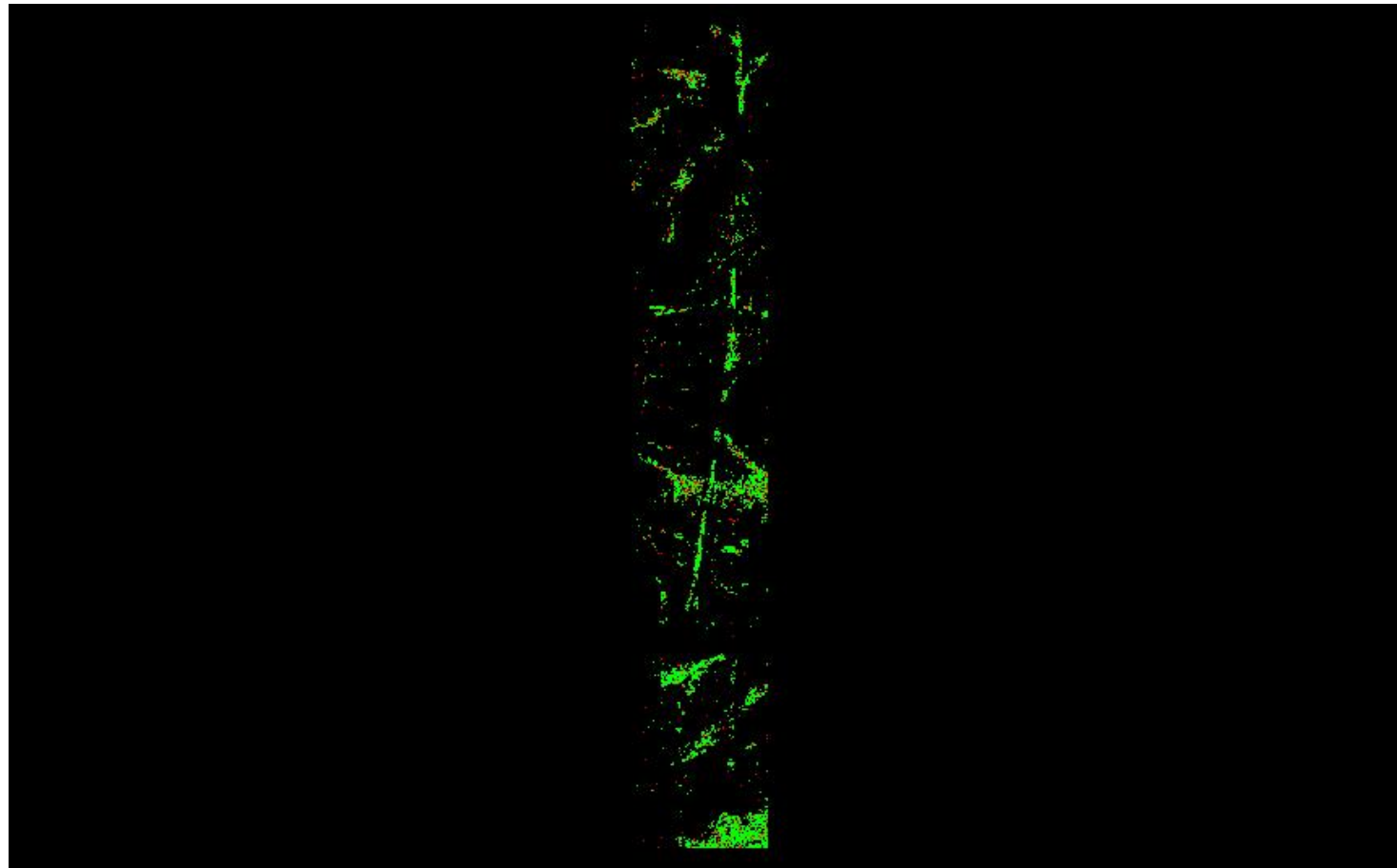


A maximum vertical separation cutoff has been applied to this graphic for the purpose of masking out disruptive features that are not applicable for depicting sensor noise within individual swaths (e.g., trees, moving cars, etc.).

DPH-8 Report on Smooth Surface Precision (intraswath) - continued

[Data Source - Y:\Mapping\Projects\65220171_USGS-TX_West_Texas\Production\Final_Client_Deliverables\Lot9_utm13\point_cloud\Swaths](#)

[Result Path - Y:\Mapping\Projects\65220171_USGS-TX_West_Texas\Admin\OA_QC\Lot9\DPH_8\Individual_13REN870835_CS_02251_GRID.jp2](#)



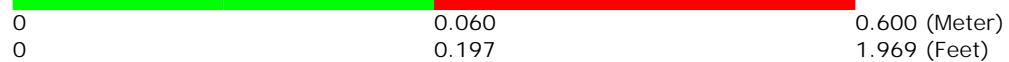

0	0.060	0.600 (Meter)
0	0.197	1.969 (Feet)

A maximum vertical separation cutoff has been applied to this graphic for the purpose of masking out disruptive features that are not applicable for depicting sensor noise within individual swaths (e.g., trees, moving cars, etc.).

DPH-8 Report on Smooth Surface Precision (intraswath) - continued

[Data Source - Y:\Mapping\Projects\65220171_USGS-TX_West_Texas\Production\Final_Client_Deliverables\Lot9_utm13\point_cloud\Swaths](#)

[Result Path - Y:\Mapping\Projects\65220171_USGS-TX_West_Texas\Admin\QA_OC\Lot9\DPH_8\Individual_13REP990210_CS_02731_GRID.jp2](#)




A maximum vertical separation cutoff has been applied to this graphic for the purpose of masking out disruptive features that are not applicable for depicting sensor noise within individual swaths (e.g., trees, moving cars, etc.).

DPH-8 Report on Smooth Surface Precision (intraswath) - continued

[Data Source - Y:\Mapping\Projects\65220171_USGS-TX_West_Texas\Production\Final_Client_Deliverables\Lot9_utm13\point_cloud\Swaths](#)

[Result Path - Y:\Mapping\Projects\65220171_USGS-TX_West_Texas\Admin\OA_OC\Lot9\DPH_8\Individual_13REP930525_CS_02115_GRID.jp2](#)



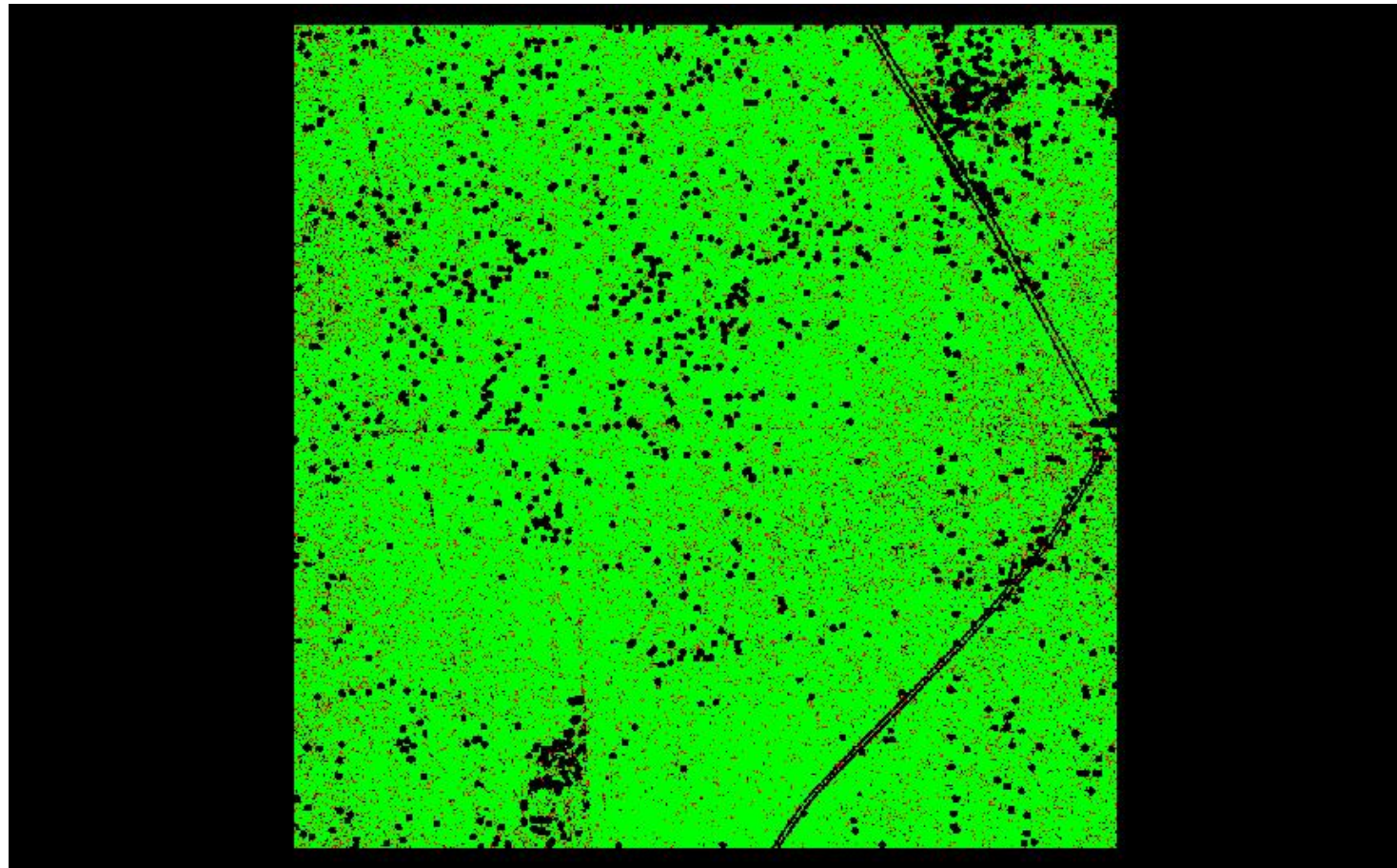
0	0.060	0.600 (Meter)
0	0.197	1.969 (Feet)

A maximum vertical separation cutoff has been applied to this graphic for the purpose of masking out disruptive features that are not applicable for depicting sensor noise within individual swaths (e.g., trees, moving cars, etc.).

DPH-8 Report on Smooth Surface Precision (intraswath) - continued

[Data Source - Y:\Mapping\Projects\65220171_USGS-TX_West_Texas\Production\Final_Client_Deliverables\Lot9_utm13\point_cloud\Swaths](#)

[Result Path - Y:\Mapping\Projects\65220171_USGS-TX_West_Texas\Admin\OA_QC\Lot9\DPH_8\Individual_13RFP065360_CS_02893_GRID.jp2](#)

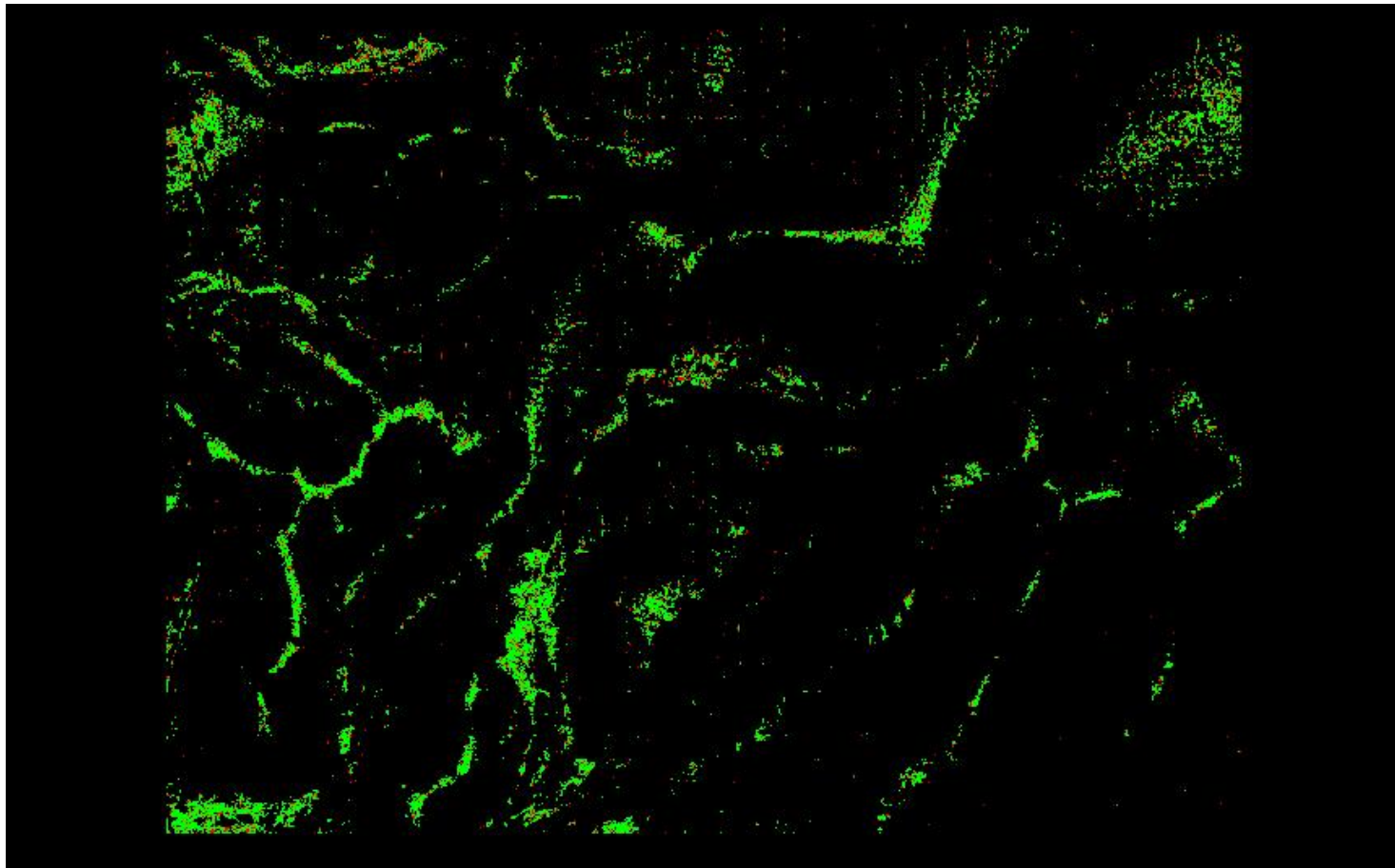


A maximum vertical separation cutoff has been applied to this graphic for the purpose of masking out disruptive features that are not applicable for depicting sensor noise within individual swaths (e.g., trees, moving cars, etc.).

DPH-8 Report on Smooth Surface Precision (intraswath) - continued

[Data Source - Y:\Mapping\Projects\65220171_USGS-TX_West_Texas\Production\Final_Client_Deliverables\Lot9_utm13\point_cloud\Swaths](#)

[Result Path - Y:\Mapping\Projects\65220171_USGS-TX_West_Texas\Admin\OA_QC\Lot9\DPH_8\Individual_13RFN125700_CS_02802_GRID.jp2](#)

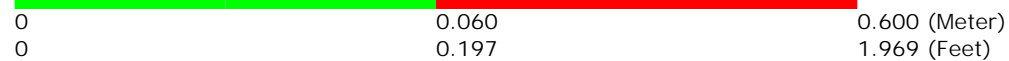



A maximum vertical separation cutoff has been applied to this graphic for the purpose of masking out disruptive features that are not applicable for depicting sensor noise within individual swaths (e.g., trees, moving cars, etc.).

DPH-8 Report on Smooth Surface Precision (intraswath) - continued

[Data Source - Y:\Mapping\Projects\65220171_USGS-TX_West_Texas\Production\Final_Client_Deliverables\Lot9_utm13\point_cloud\Swaths](#)

[Result Path - Y:\Mapping\Projects\65220171_USGS-TX_West_Texas\Admin\QA_OC\Lot9\DPH_8\Individual_13RFP245705_CS_02634_GRID.jp2](#)

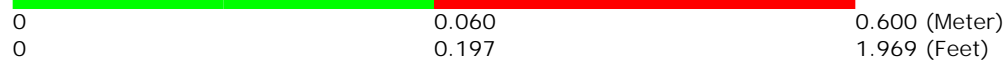
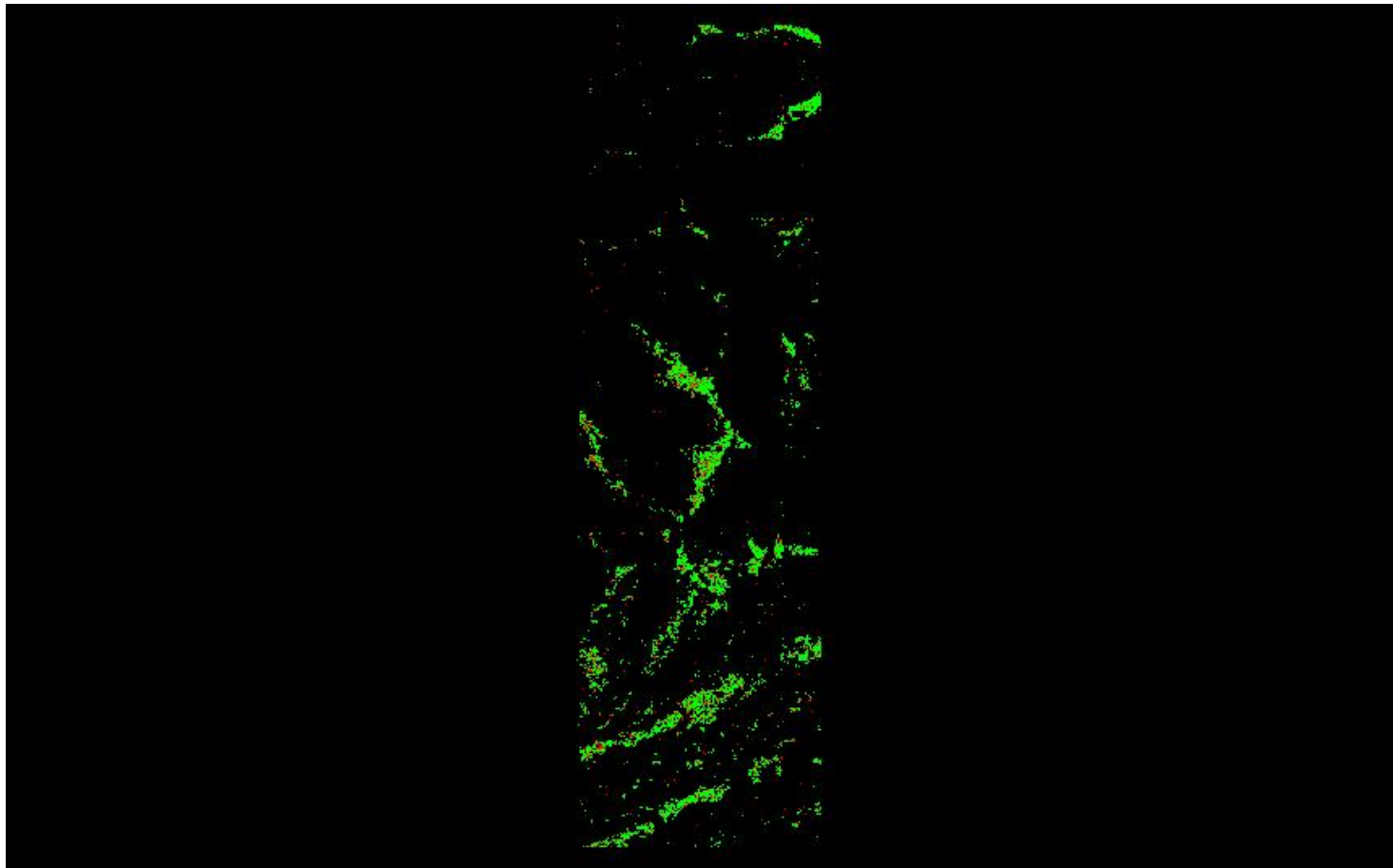


A maximum vertical separation cutoff has been applied to this graphic for the purpose of masking out disruptive features that are not applicable for depicting sensor noise within individual swaths (e.g., trees, moving cars, etc.).

DPH-8 Report on Smooth Surface Precision (intraswath) - continued

[Data Source - Y:\Mapping\Projects\65220171_USGS-TX_West_Texas\Production\Final_Client_Deliverables\Lot9_utm13\point_cloud\Swaths](#)

[Result Path - Y:\Mapping\Projects\65220171_USGS-TX_West_Texas\Admin\QA_OC\Lot9\DPH_8\Individual_13REN855850_CS_02318_GRID.jp2](#)




A maximum vertical separation cutoff has been applied to this graphic for the purpose of masking out disruptive features that are not applicable for depicting sensor noise within individual swaths (e.g., trees, moving cars, etc.).

DPH-8 Report on Smooth Surface Precision (intraswath) - continued

[Data Source - Y:\Mapping\Projects\65220171_USGS-TX_West_Texas\Production\Final_Client_Deliverables\Lot9_utm13\point_cloud\Swaths](#)

[Result Path - Y:\Mapping\Projects\65220171_USGS-TX_West_Texas\Admin\OA_QC\Lot9\DPH_8\Individual_13RFP290675_CS_02146_GRID.jp2](#)

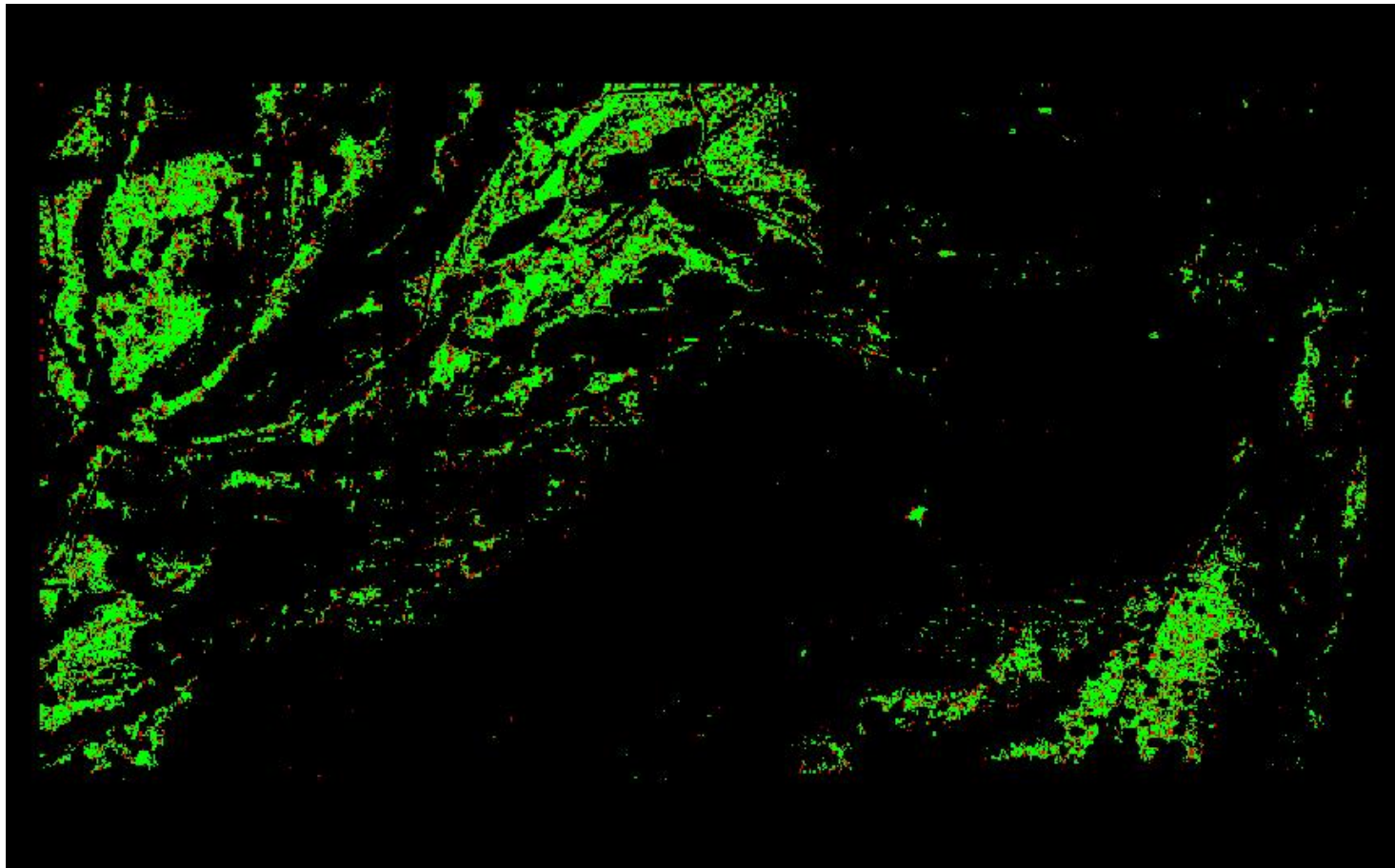


A maximum vertical separation cutoff has been applied to this graphic for the purpose of masking out disruptive features that are not applicable for depicting sensor noise within individual swaths (e.g., trees, moving cars, etc.).

DPH-8 Report on Smooth Surface Precision (intraswath) - continued

[Data Source - Y:\Mapping\Projects\65220171_USGS-TX_West_Texas\Production\Final_Client_Deliverables\Lot9_utm13\point_cloud\Swaths](#)

[Result Path - Y:\Mapping\Projects\65220171_USGS-TX_West_Texas\Admin\OA_OC\Lot9\DPH_8\Individual_13RFN425550_CS_02844_GRID.jp2](#)



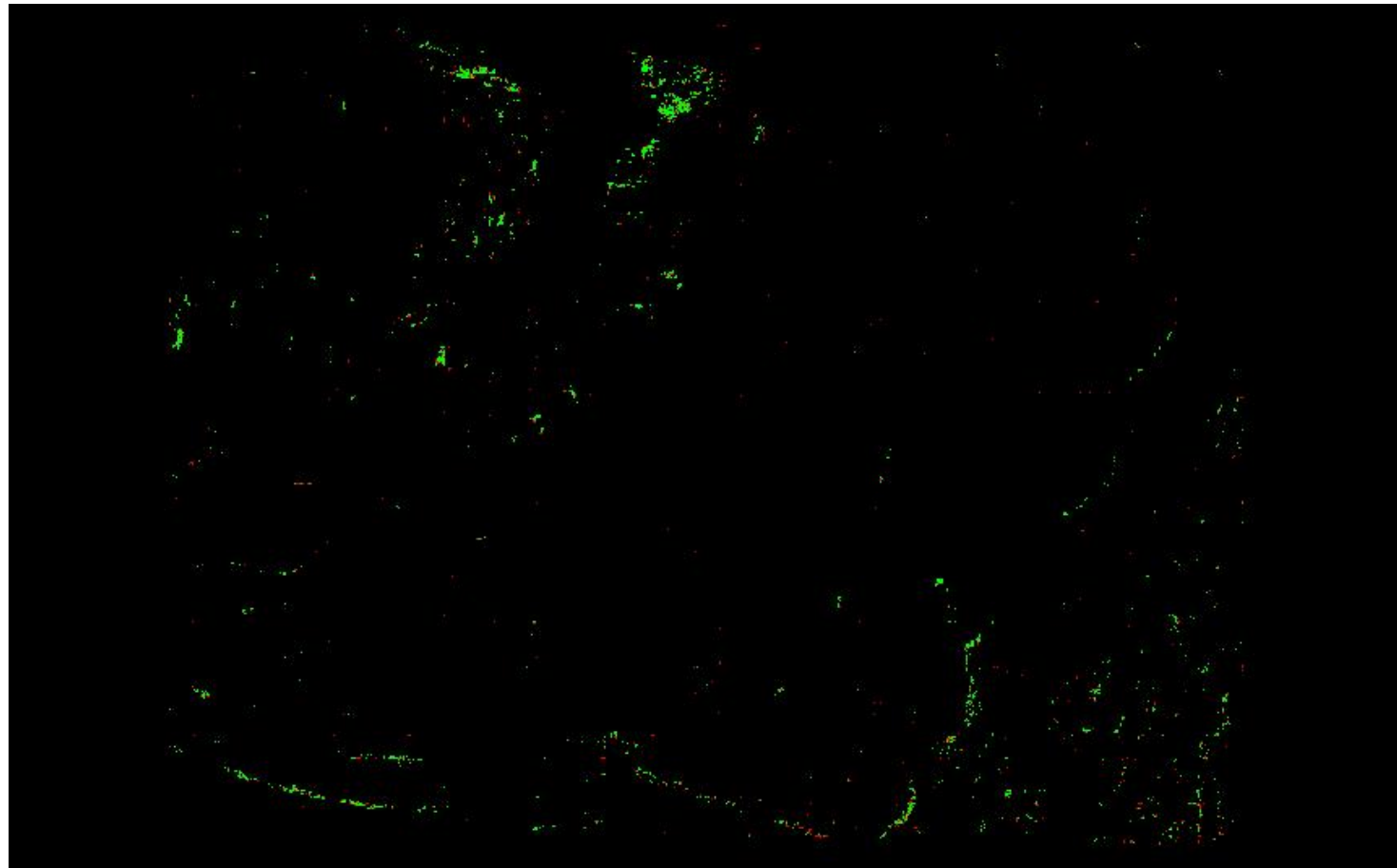
0	0.060	0.600 (Meter)
0	0.197	1.969 (Feet)

A maximum vertical separation cutoff has been applied to this graphic for the purpose of masking out disruptive features that are not applicable for depicting sensor noise within individual swaths (e.g., trees, moving cars, etc.).

DPH-8 Report on Smooth Surface Precision (intraswath) - continued

[Data Source - Y:\Mapping\Projects\65220171_USGS-TX_West_Texas\Production\Final_Client_Deliverables\Lot9_utm13\point_cloud\Swaths](#)

[Result Path - Y:\Mapping\Projects\65220171_USGS-TX_West_Texas\Admin\QA_OC\Lot9\DPH_8\Individual_13REN930445_CS_02763_GRID.jp2](#)

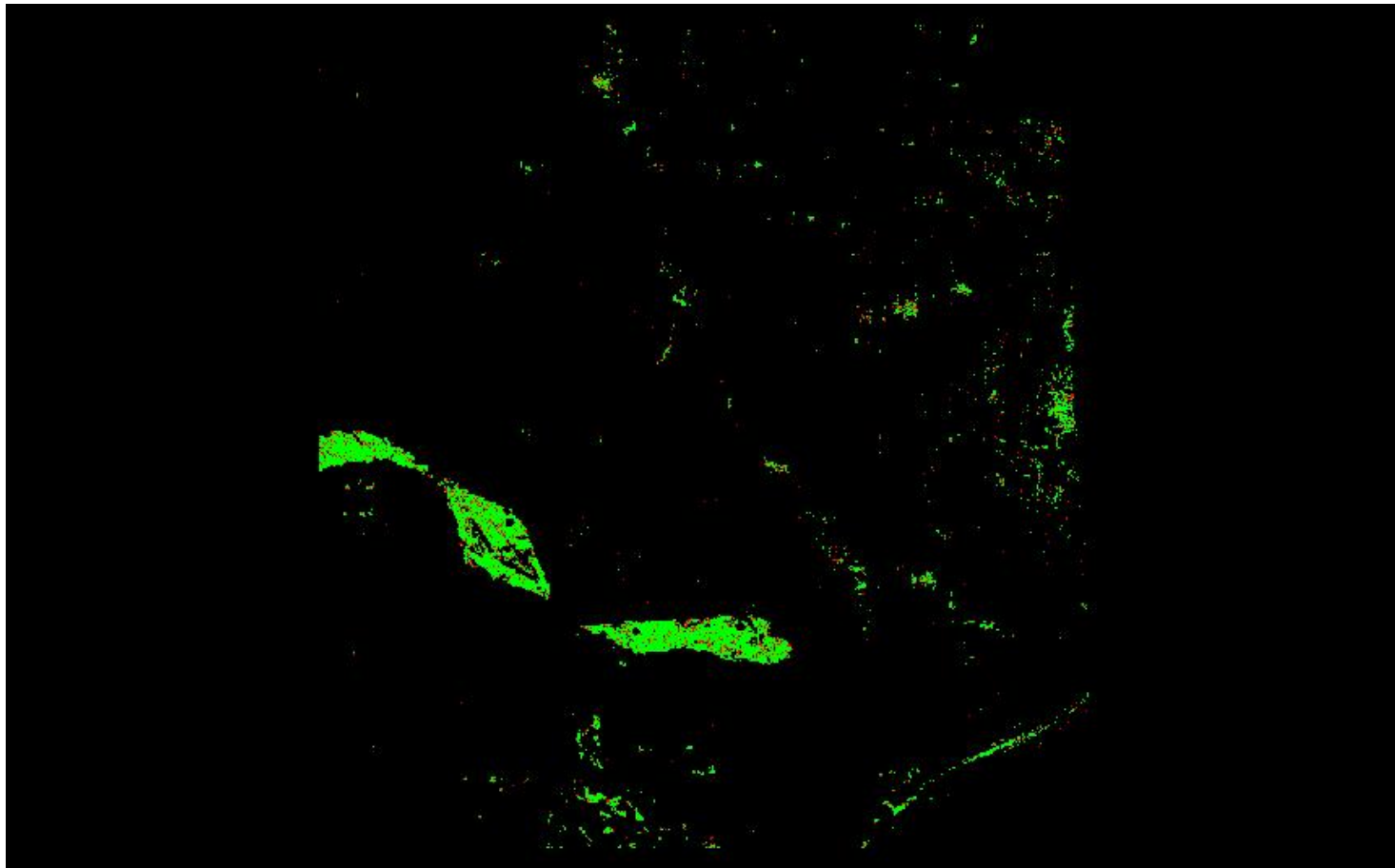


A maximum vertical separation cutoff has been applied to this graphic for the purpose of masking out disruptive features that are not applicable for depicting sensor noise within individual swaths (e.g., trees, moving cars, etc.).

DPH-8 Report on Smooth Surface Precision (intraswath) - continued

[Data Source - Y:\Mapping\Projects\65220171_USGS-TX_West_Texas\Production\Final_Client_Deliverables\Lot9_utm13\point_cloud\Swaths](#)

[Result Path - Y:\Mapping\Projects\65220171_USGS-TX_West_Texas\Admin\OA_QC\Lot9\DPH_8\Individual_13RFO155005_CS_02925_GRID.jp2](#)

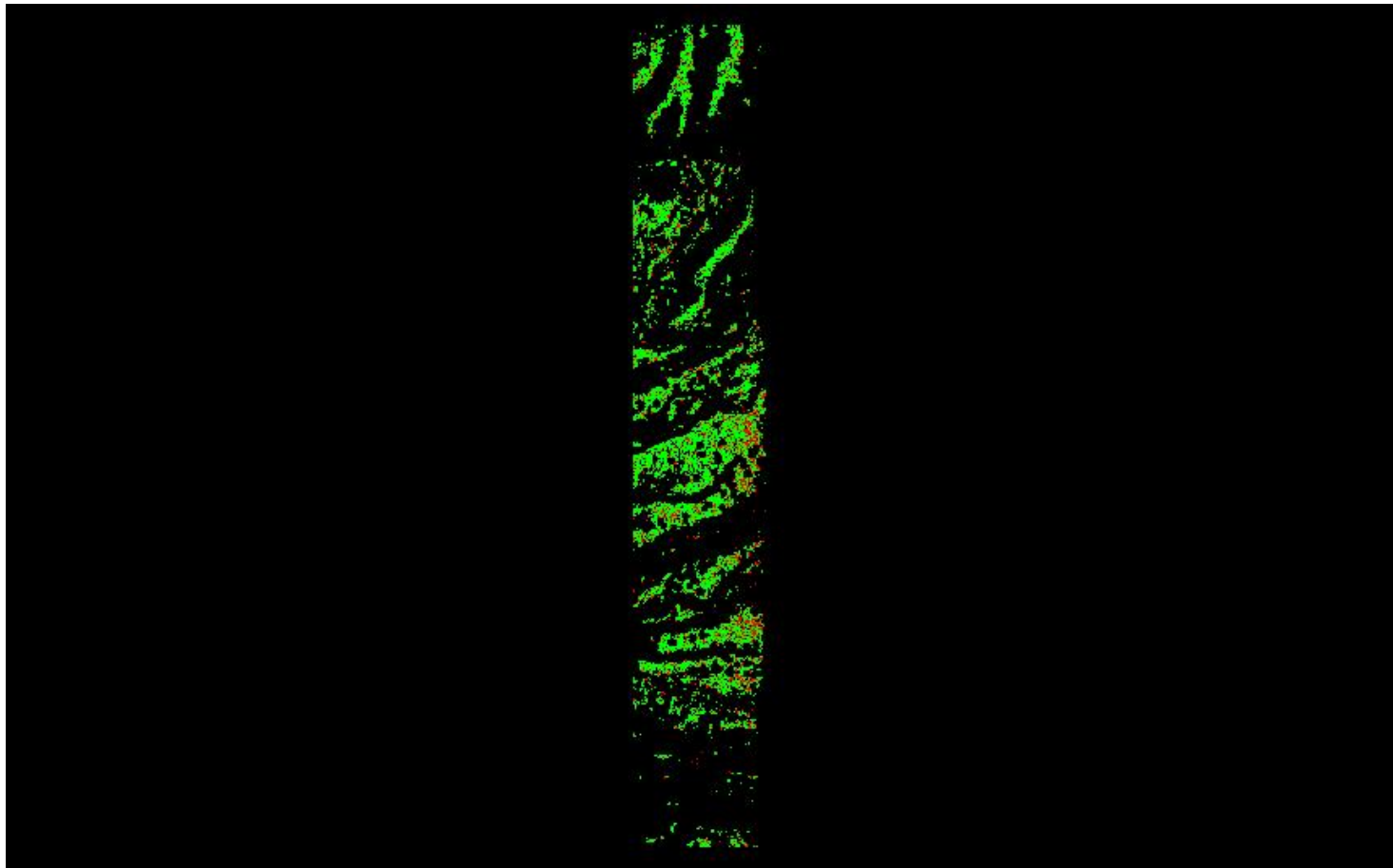


A maximum vertical separation cutoff has been applied to this graphic for the purpose of masking out disruptive features that are not applicable for depicting sensor noise within individual swaths (e.g., trees, moving cars, etc.).

DPH-8 Report on Smooth Surface Precision (intraswath) - continued

[Data Source - Y:\Mapping\Projects\65220171_USGS-TX_West_Texas\Production\Final_Client_Deliverables\Lot9_utm13\point_cloud\Swaths](#)

[Result Path - Y:\Mapping\Projects\65220171_USGS-TX_West_Texas\Admin\QA_OC\Lot9\DPH_8\Individual_13REN765685_CS_02247_GRID.jp2](#)



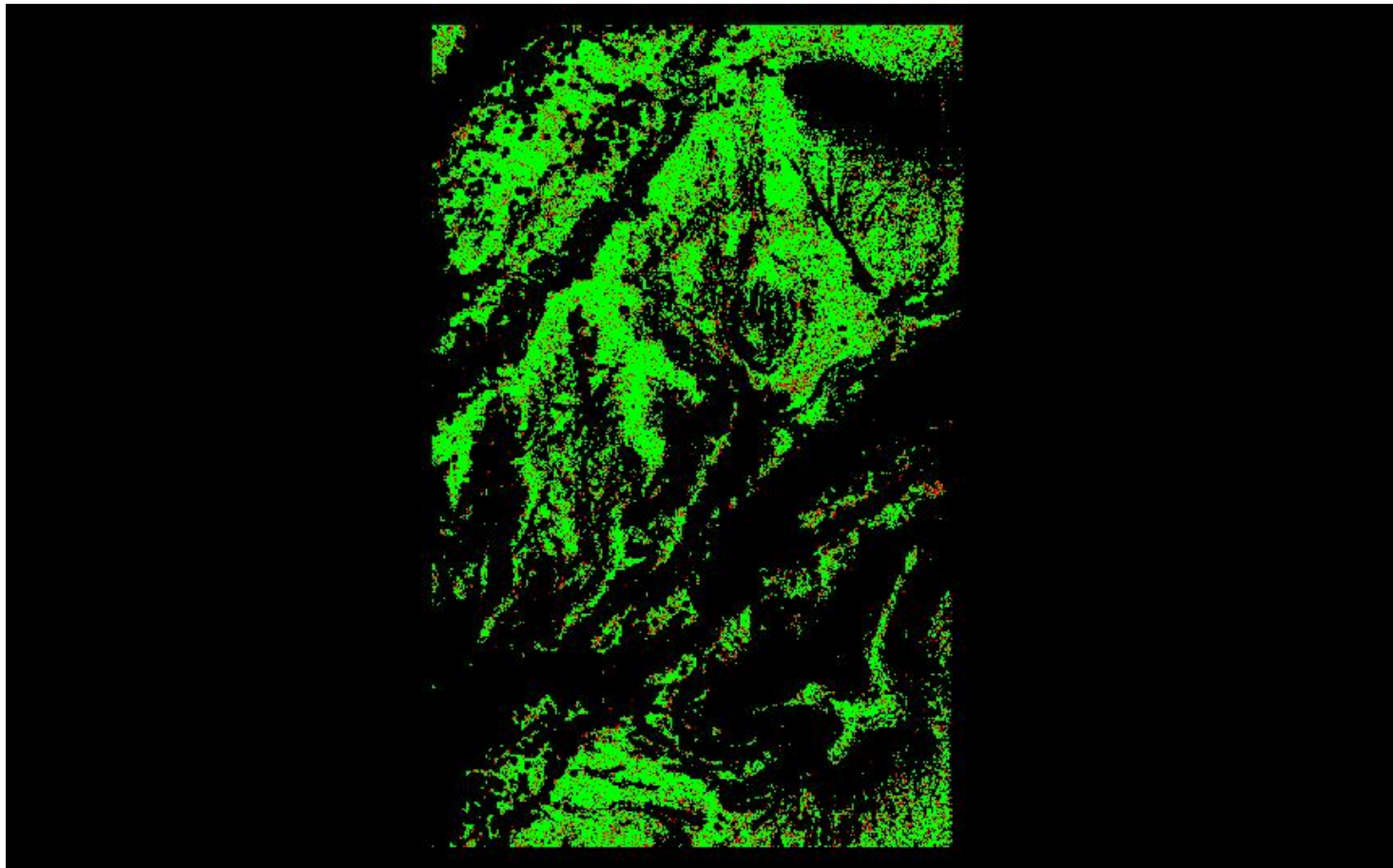
0	0.060	0.600 (Meter)
0	0.197	1.969 (Feet)

A maximum vertical separation cutoff has been applied to this graphic for the purpose of masking out disruptive features that are not applicable for depicting sensor noise within individual swaths (e.g., trees, moving cars, etc.).

DPH-8 Report on Smooth Surface Precision (intraswath) - continued

[Data Source - Y:\Mapping\Projects\65220171_USGS-TX_West_Texas\Production\Final_Client_Deliverables\Lot9_utm13\point_cloud\Swaths](#)

[Result Path - Y:\Mapping\Projects\65220171_USGS-TX_West_Texas\Admin\OA_QC\Lot9\DPH_8\Individual_13REN945940_CS_02115_GRID.jp2](#)

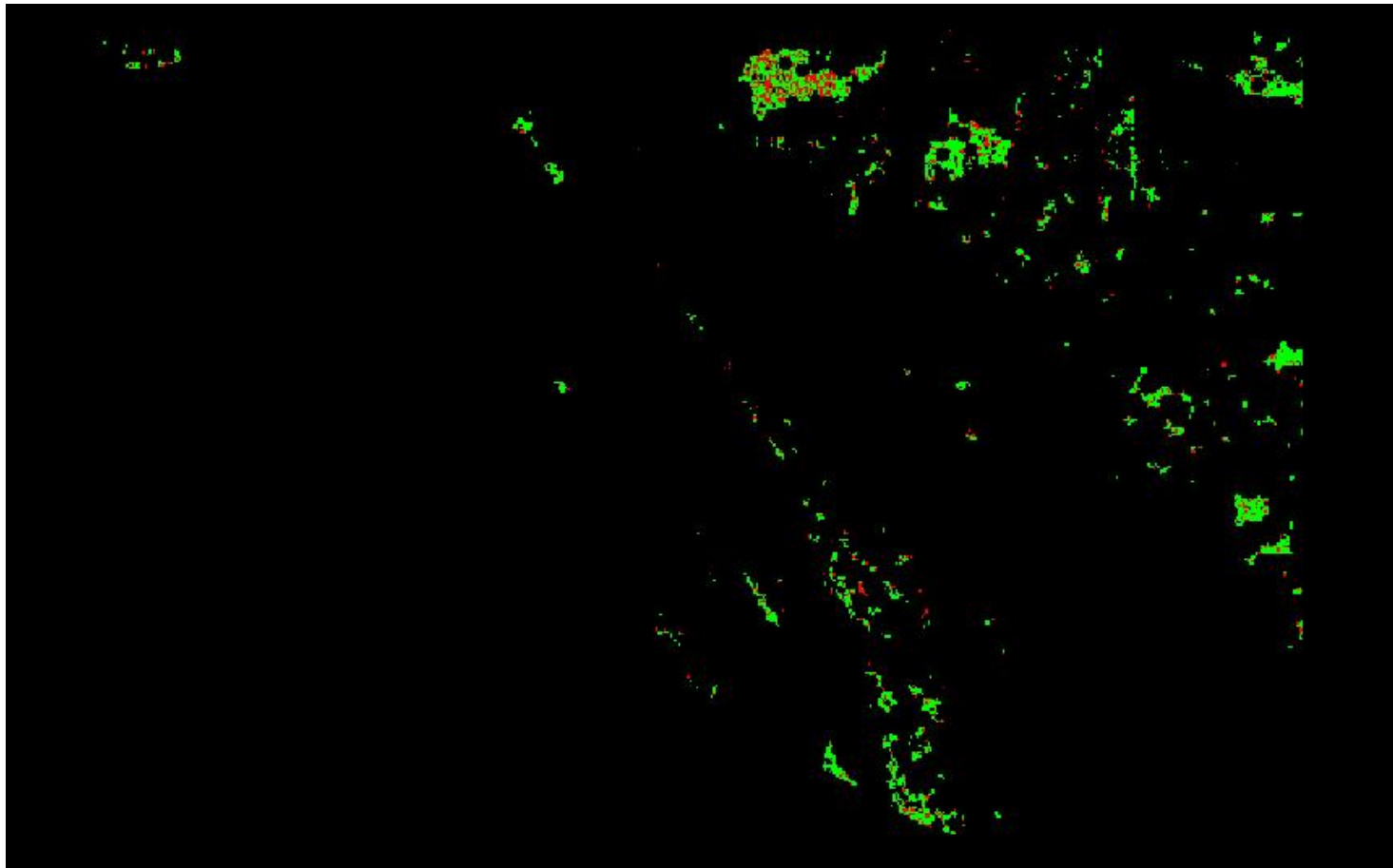


A maximum vertical separation cutoff has been applied to this graphic for the purpose of masking out disruptive features that are not applicable for depicting sensor noise within individual swaths (e.g., trees, moving cars, etc.).

DPH-8 Report on Smooth Surface Precision (intraswath) - continued

[Data Source - Y:\Mapping\Projects\65220171_USGS-TX_West_Texas\Production\Final_Client_Deliverables\Lot9_utm13\point_cloud\Swaths](#)

[Result Path - Y:\Mapping\Projects\65220171_USGS-TX_West_Texas\Admin\OA_QC\Lot9\DPH_8\Individual_13RFN515145_CS_02463_GRID.jp2](#)



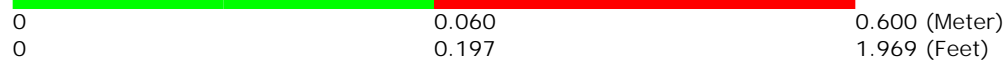
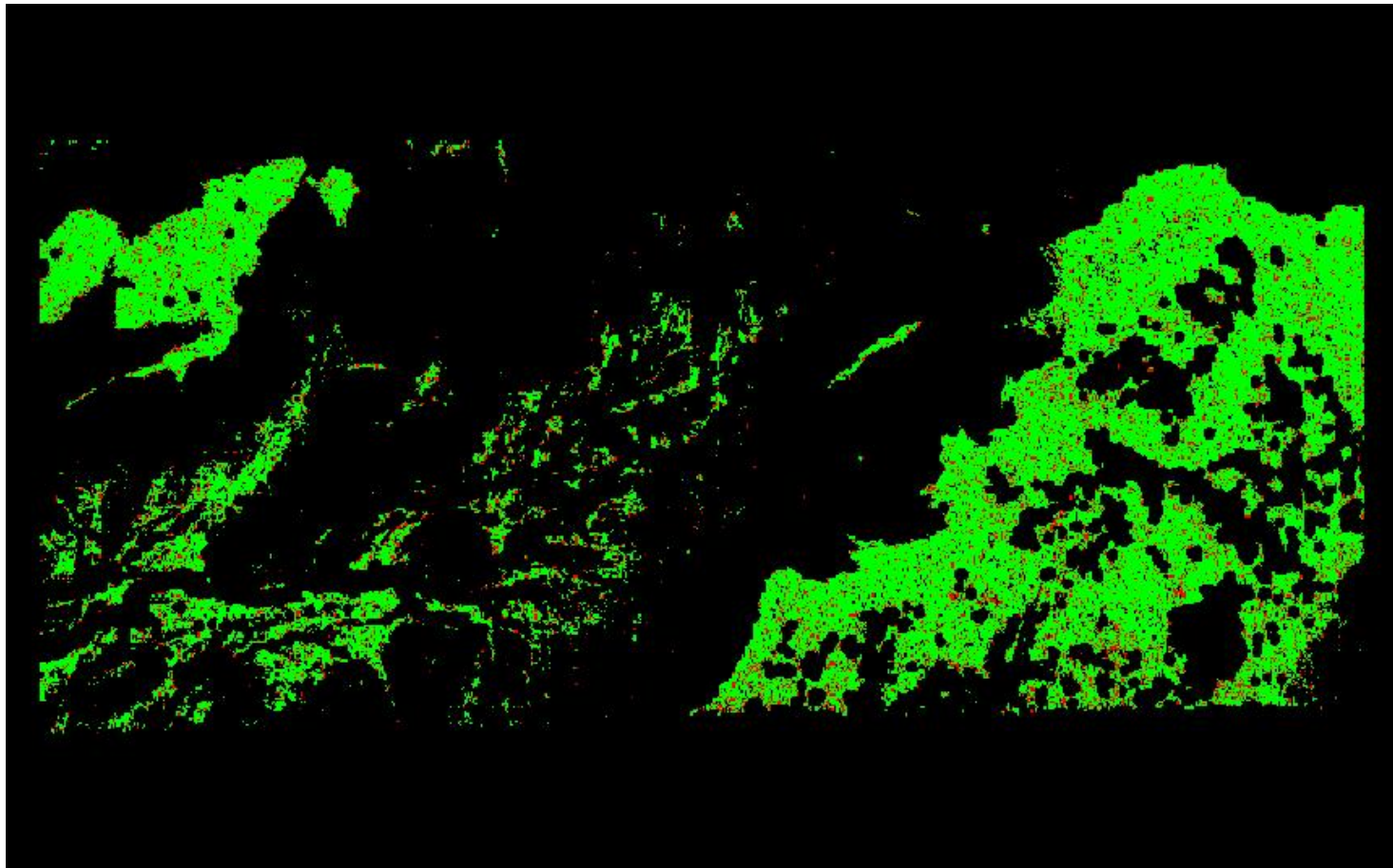
0	0.060	0.600 (Meter)
0	0.197	1.969 (Feet)

A maximum vertical separation cutoff has been applied to this graphic for the purpose of masking out disruptive features that are not applicable for depicting sensor noise within individual swaths (e.g., trees, moving cars, etc.).

DPH-8 Report on Smooth Surface Precision (intraswath) - continued

[Data Source - Y:\Mapping\Projects\65220171_USGS-TX_West_Texas\Production\Final_Client_Deliverables\Lot9_utm13\point_cloud\Swaths](#)

[Result Path - Y:\Mapping\Projects\65220171_USGS-TX_West_Texas\Admin\OA_OC\Lot9\DPH_8\Individual_13RFN470430_CS_02805_GRID.jp2](#)



A maximum vertical separation cutoff has been applied to this graphic for the purpose of masking out disruptive features that are not applicable for depicting sensor noise within individual swaths (e.g., trees, moving cars, etc.).

DPH-10 Report on Check Points

The USGS Lidar Base Specification Version 1.3 states: "In the "Positional Accuracy Standards for Digital Geospatial Data" (ASPRS, 2014) the required number of check points for vertical accuracy assessment is tied to the areal extent of the project. This requirement has also been adopted in the LBS. Data producers are encouraged to carefully review the new and revised requirements in the ASPRS standards. Check points for NVA assessments shall be surveyed in clear, open areas (which typically produce only single lidar returns) devoid of vegetation and other vertical artifacts (such as boulders, large riser pipes, and vehicles). Ground that has been plowed or otherwise disturbed is not acceptable. The same check points may be used for NVA assessment of the point data and DEM. Check points for VVA assessments shall be surveyed in vegetated areas (typically characterized by multiple return lidar). Although the nature of vegetated areas makes absolute definition of a suitable test area difficult, these areas will meet the requirements below. As stated in the "National Standards for Spatial Data Accuracy (Federal Geographic Data Committee, 1998) and reiterated in the ASPRS (2014), it is unrealistic to prescribe detailed requirements for check point locations because many unpredictable factors will affect field operations and decisions, and the data producer often requires the freedom to use their best professional judgment. The quantity and location of check points shall meet the following requirements, unless alternative criteria are approved by the USGS–NPG in advance:

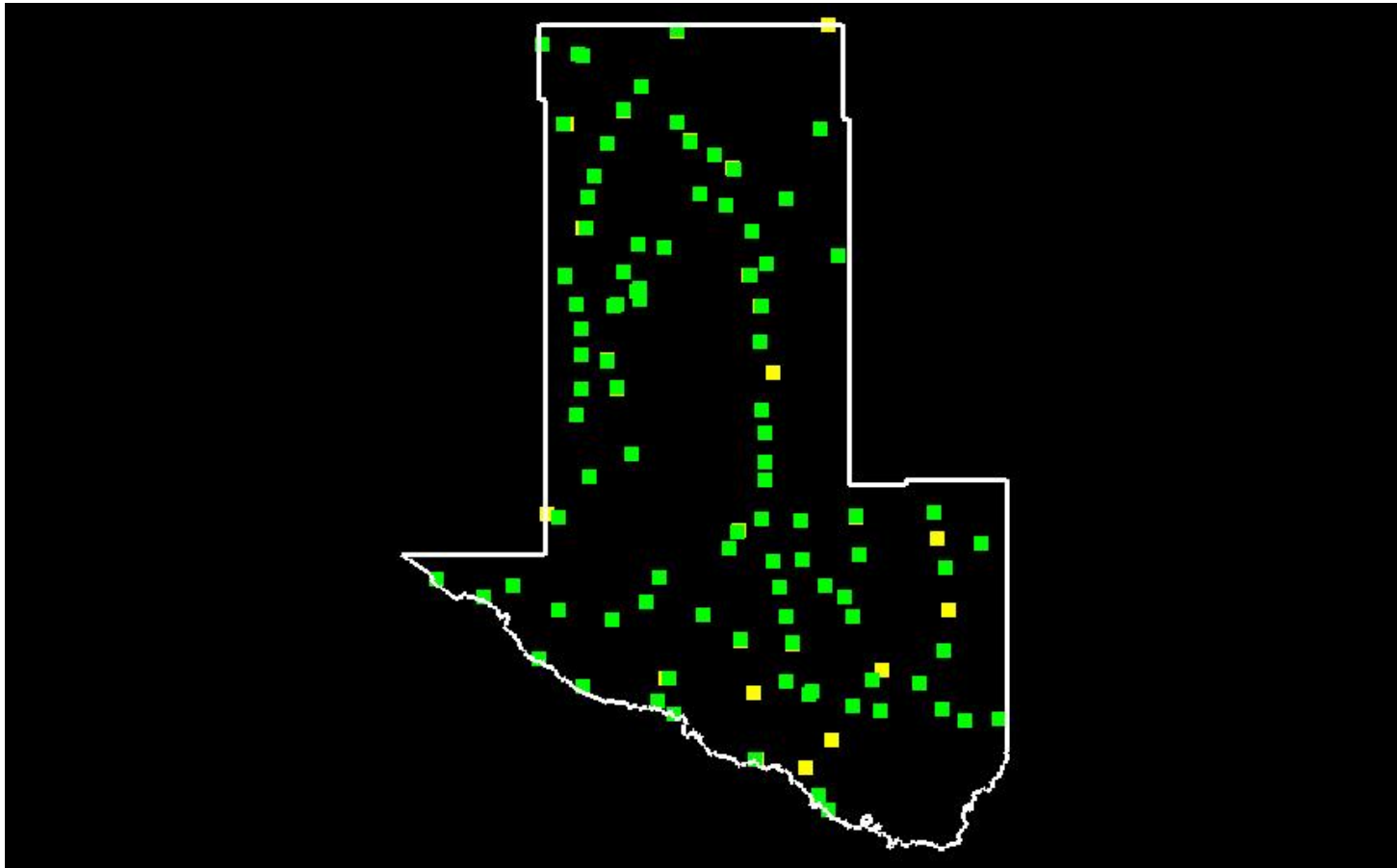
- The ASPRS-recommended total number of check points for a given project size shall be met.
- The ASPRS-recommended distribution of the total number of check points between NVA and VVA assessments shall be met.
- Check points within each assessment type (NVA and VVA) will be well-distributed across the entire project area; see "Glossary" section at the end of this specification for a definition of "well-distributed."
- Within each assessment type, check points will be distributed among all constituent land cover types in approximate proportion to the areas of those land cover types (ASPRS, 2014)."

The purpose of this section is to show check points (NVA and VVA).

DPH-10 Report on Check Points - continued

[Data Source - Y:\Mapping\Projects\65220171_USGS-TX_West_Texas\Production\Final_Client_Deliverables\Lot9_utm13\metadata\shapefiles\TX_WestTexas_Lot9_106NVA_100VVA_pts_u13.shp](Y:\Mapping\Projects\65220171_USGS-TX_West_Texas\Production\Final_Client_Deliverables\Lot9_utm13\metadata\shapefiles\TX_WestTexas_Lot9_106NVA_100VVA_pts_u13.shp)

[Result Path - Y:\Mapping\Projects\65220171_USGS-TX_West_Texas\Admin\QA_OC\Lot9\DPH_10\CheckPoints.jpg](Y:\Mapping\Projects\65220171_USGS-TX_West_Texas\Admin\QA_OC\Lot9\DPH_10\CheckPoints.jpg)



Yellow points are NVA, green points are VVA.
White polygon is defined project area (DPA) boundary

DPH-10 Report on Check Points - continued

Total check points: 206

Check points in defined project area (DPA): 206

Total NVA check points in defined project area (DPA): 106

Total VVA check points in defined project area (DPA): 100

Total defined project area (DPA): 15691.430 square KM

Density of check points in defined project area (DPA): 0.013 points per square KM

TABLE C.1 RECOMMENDED NUMBER OF CHECKPOINTS BASED ON AREA

Project Area (Square Kilometers)	Horizontal Accuracy Testing of Orthoimagery and Planimetrics	Vertical and Horizontal Accuracy Testing of Elevation Data sets		
	Total Number of Static 2D/3D Checkpoints (clearly-defined points)	Number of Static 3D Checkpoints in NVA*	Number of Static 3D Checkpoints in VVA	Total Number of Static 3D Checkpoints
≤500	20	20	5	25
501-750	25	20	10	30
751-1000	30	25	15	40
1001-1250	35	30	20	50
1251-1500	40	35	25	60
1501-1750	45	40	30	70
1751-2000	50	45	35	80
2001-2250	55	50	40	90
2251-2500	60	55	45	100

*Although vertical check points are normally not well defined, where feasible, the horizontal accuracy of lidar data sets should be tested by surveying approximately half of all NVA check points at the ends of paint stripes or other point features that are visible and can be measured on lidar intensity returns.

Source: ASPRS Positional Accuracy Standards for Digital Geospatial Data (Edition 1, Version 1.0. - November 2014)

DPH-11 Report on Absolute Vertical Accuracy

The USGS Lidar Base Specification Version 1.3 states: "Absolute vertical accuracy of the lidar data and the derived DEM will be assessed and reported in accordance with the ASPRS (2014). Two broad land cover types shall be assessed: vegetated and nonvegetated. Three absolute accuracy values shall be assessed and reported: (1) NVA for the point data, (2) NVA for the DEM, and (3) VVA for the DEM. The minimum NVA and VVA requirements for all data, using the ASPRS methodology, are listed in Table 4. Both the NVA and VVA required values shall be met."

Table 4. Absolute vertical accuracy for light detection and ranging data and digital elevation models.

[QL, quality level, $RMSE_z$, root mean square error in the z direction; NVA, nonvegetated vertical accuracy; VVA, vegetated vertical accuracy; m, meter; \leq , less than or equal to]

Quality level	$RMSE_z$ (nonvegetated) (m)	NVA at the 95-percent confidence level (m)	VVA at the 95th percentile (m)
QL0	≤ 0.050	≤ 0.098	≤ 0.15
QL1	≤ 0.100	≤ 0.196	≤ 0.30
QL2	≤ 0.100	≤ 0.196	≤ 0.30
QL3	≤ 0.200	≤ 0.392	≤ 0.60

The purpose of this section is to report on the absolute vertical accuracy of the lidar data and DEMs generated from it by testing for NVA (Nonvegetated Vertical Accuracy) and VVA (Vegetated Vertical Accuracy) against surveyed ground check points.

DPH-11 Report on Absolute Vertical Accuracy - continued

[Data Source - Y:\Mapping\Projects\65220171_USGS-TX_West_Texas\Production\Final_Client_Deliverables\Lot9_utm13\metadata\shapefiles\TX_WestTexas_Lot9_106NVA_100VVA_pts_u13.shp](Y:\Mapping\Projects\65220171_USGS-TX_West_Texas\Production\Final_Client_Deliverables\Lot9_utm13\metadata\shapefiles\TX_WestTexas_Lot9_106NVA_100VVA_pts_u13.shp)

Units: Meter (/Feet)

Vertical Accuracy Class tested: 10-cm

Check Points in defined project area (DPA):	206
Check Points with Lidar Coverage	206
Check Points with Lidar Coverage (NVA)	106
Check Points with Lidar Coverage (VVA)	100
Average Z Error (NVA)	-0.014/-0.045
Maximum Z Error (NVA)	0.144/0.471
Median Z Error (NVA)	-0.015/-0.049
Minimum Z Error (NVA)	-0.269/-0.883
Standard deviation of Vertical Error (NVA)	0.060/0.197
Skewness of Vertical Error (NVA)	-0.511
Kurtosis of Vertical Error (NVA)	3.100
Non-vegetated Vertical Accuracy (NVA) RMSE(z) ¹	0.061/0.201 PASS
Non-vegetated Vertical Accuracy (NVA) at the 95% Confidence Level +/- ¹	0.120/0.395 PASS
FGDC/NSSDA Vertical Accuracy at the 95% Confidence Level +/-	0.120/0.395
Non-vegetated Vertical Accuracy (NVA) RMSE(z) (DEM) ²	0.063/0.207 PASS
Non-vegetated Vertical Accuracy (NVA) at the 95% Confidence Level (DEM) +/- ²	0.124/0.406 PASS
Vegetated Vertical Accuracy (VVA) at the 95th Percentile (DEM) +/- ²	0.185/0.607 PASS

This data set was tested to meet ASPRS Positional Accuracy Standard for Digital Geospatial Data (2014) for a 10-cm RMSEz Vertical Accuracy Class. Actual NVA accuracy was found to be RMSEz = 6.1cm, equating to +/- 12.0cm at the 95% confidence level. Actual VVA accuracy was found to be +/- 18.5cm at the 95th percentile.

¹ This value is calculated from TIN-based testing of the lidar point cloud data.

² This value is calculated from RAM-based grid testing of the lidar data. The grid cells are sized according to the Quality Level selected, and are defined in the USGS NGP Lidar Base Specification Version 1.3 (page 24, Table 6).

DPH-11 Report on Absolute Vertical Accuracy - continued

The purpose of this section is to report the results of measuring the lidar point cloud data against surveyed ground NVA (nonvegetated vertical accuracy) check points. All XY coordinates and Z values reported are in the selected data units.

NVA (lidar data)

ID	X	Y	Coverage	Z	Z From Lidar	Z Error	Minimum Z	Median Z	Maximum Z	Intensity	Scan Angle Rank	Returns	Description	Comments
1004	658479.864	3240043.379	Yes	1112.147	1112.119	-0.028	1112.107	1112.135	1112.147	3167	-241	1,1,1		
1006	628366.402	3359058.829	Yes	1367.001	1366.87	-0.131	1366.866	1366.879	1366.886	2713	-2136	1,1,1		
1007	607516.467	3349821.71	Yes	1494.228	1494.161	-0.067	1494.154	1494.16	1494.179	2644	-1594	1,1,1		
1011	665037.202	3239093.257	Yes	1641.018	1640.749	-0.269	1640.74	1640.744	1640.791	3706	3240	1,1,1		
1013	619824.002	3374515.642	Yes	1351.838	1351.756	-0.082	1351.752	1351.785	1351.787	3835	1460	1,1,1		
1020	650473.134	3377094.501	Yes	1204.628	1204.58	-0.048	1204.572	1204.586	1204.598	8038	-1756	1,1,1		
1022	559562.486	3270239.897	Yes	784.431	784.487	0.056	784.453	784.484	784.499	3252	1562	1,1,1		
1023	592973.378	3394827.268	Yes	1891.471	1891.438	-0.033	1891.429	1891.438	1891.485	3802	-3011	1,1,1		
1024	601055.845	3260481.567	Yes	1266.677	1266.701	0.024	1266.699	1266.701	1266.704	5404	-2588	1,1,1		
1027	642457.042	3246108.726	Yes	800.354	800.293	-0.061	800.285	800.298	800.302	4528	1185	1,1,1		
1028	590251.625	3378246.25	Yes	1648.947	1648.983	0.036	1648.973	1648.987	1648.987	4721	-1333	1,1,1		
1029	607965.347	3336789.666	Yes	1442.539	1442.531	-0.008	1442.487	1442.517	1442.542	6194	-2354	1,1,1		
1029A	607965.52	3336792.719	Yes	1442.52	1442.486	-0.034	1442.476	1442.479	1442.499	5600	-2309	1,1,1		
1032	658178.473	3261575.974	Yes	1043.441	1043.393	-0.048	1043.392	1043.395	1043.41	5476	-3011	1,1,1		
1033	642382.896	3360521.222	Yes	1366.27	1366.318	0.048	1366.308	1366.325	1366.341	2865	1152	1,1,1		
1042	639318.577	3274484.762	Yes	1019.583	1019.595	0.012	1019.573	1019.598	1019.607	8305	1876	1,1,1		
1045	642589.561	3261570.641	Yes	1009.726	1009.645	-0.081	1009.643	1009.648	1009.673	3309	-830	1,1,1		
1046	615947.17	3238147.524	Yes	714.36	714.333	-0.027	714.303	714.325	714.355	1756	1395	1,1,1		
1047	608140.872	3387438.826	Yes	1460.563	1460.575	0.012	1460.557	1460.58	1460.589	3677	2876	1,1,1		
1055	636485.051	3326659.88	Yes	1333.893	1333.845	-0.048	1333.83	1333.844	1333.876	2686	318	1,1,1		
1056	612586.64	3270771.752	Yes	1338.704	1338.713	0.009	1338.658	1338.669	1338.717	4471	2305	1,1,1		
1057	594370.113	3244690.4	Yes	823.082	823.09	0.008	823.081	823.094	823.104	4262	1249	1,1,1		
1060A	577656.981	3268580.515	Yes	872.165	872.208	0.043	872.202	872.211	872.218	4879	-628	1,1,1		
1074	647821.166	3243024.986	Yes	865.23	865.17	-0.060	865.14	865.175	865.175	3478	424	1,1,1		
1077	650330.846	3218935.06	Yes	697.832	697.872	0.040	697.807	697.86	697.876	4146	1139	1,1,1		
1081	679672.767	3239332.562	Yes	951.759	951.682	-0.077	951.648	951.657	951.697	7205	2504	1,1,1		
1085	584758.221	3397179.771	Yes	1815.306	1815.257	-0.049	1815.238	1815.294	1815.397	2186	1873	1,1,1		
1090	594052.054	3329639.16	Yes	1303.246	1303.213	-0.033	1303.208	1303.215	1303.218	3225	-42	1,1,1		
1090A	594041.678	3329635.498	Yes	1303.058	1303.095	0.037	1303.076	1303.078	1303.099	5815	-11	1,1,1		
1095	677685.97	3286038.667	Yes	857.89	857.865	-0.025	857.846	857.847	857.878	4782	1096	1,1,1		

Check Points Vertical Accuracy - continued

ID	X	Y	Coverage	Z	Z From Lidar	Z Error	Minimum Z	Median Z	Maximum Z	Intensity	Scan Angle Rank	Returns	Description	Comments
1096A	616547.583	3400574.953	Yes	1320.155	1320.14	-0.015	1320.132	1320.161	1320.17	3761	-1159	1,1,1		
1112	679968.802	3253263.704	Yes	867.813	867.757	-0.056	867.753	867.754	867.763	2984	1782	1,1,1		
1117	583655.977	3251405.48	Yes	758.079	758.053	-0.026	758.009	758.029	758.079	3762	2127	1,1,1		
1118	595824.269	3294608.995	Yes	1090.988	1090.983	-0.005	1090.97	1090.985	1091.007	5971	841	1,1,1		
1119	600108.746	3373933.007	Yes	1540.635	1540.723	0.088	1540.68	1540.699	1540.732	2914	-875	1,1,1		
1121	665285.209	3248528.108	Yes	1121.34	1121.365	0.025	1121.359	1121.365	1121.367	6171	-180	1,1,1		
1127	643913.594	3255034.582	Yes	955.806	955.76	-0.046	955.748	955.753	955.762	6054	-111	1,1,1		
1127VOID	643913.595	3255034.579	Yes	955.716	955.76	0.044	955.748	955.753	955.762	6050	-111	1,1,1		
1132	629863.025	3367980.037	Yes	1298.89	1298.947	0.057	1298.921	1298.961	1298.982	4480	2438	1,1,1		
1136	570713.176	3266083.883	Yes	780.725	780.706	-0.019	780.691	780.702	780.738	5580	-383	1,1,1		
1153	684917.516	3236866.548	Yes	784.943	784.866	-0.077	784.862	784.863	784.874	4585	340	1,1,1		
1161	603803.046	3381434.82	Yes	1497.495	1497.602	0.107	1497.583	1497.602	1497.611	3126	-640	1,1,1		
1165	593926.387	3323470.869	Yes	1278.056	1278.023	-0.033	1278.01	1278.023	1278.027	3425	643	1,1,1		
1165A	593920.847	3323465.902	Yes	1277.994	1277.986	-0.008	1277.974	1277.987	1277.992	5200	660	1,1,1		
1168	659153.542	3284832.036	Yes	1116.321	1116.358	0.037	1116.357	1116.357	1116.373	4557	1162	1,1,1		
1172	637364.551	3293992.679	Yes	1197.428	1197.395	-0.033	1197.351	1197.386	1197.423	2660	-1007	1,1,1		
1173	616552.629	3378606.737	Yes	1387.924	1387.896	-0.028	1387.859	1387.908	1387.918	4384	915	1,1,1		
1177	680482.139	3272986.408	Yes	824.455	824.384	-0.071	824.364	824.393	824.397	2816	-498	1,1,1		
1186	674205.73	3245694.553	Yes	1137.03	1136.969	-0.061	1136.924	1137.002	1137.038	2887	1075	1,1,1		
1195	612186.919	3241520.688	Yes	767.852	767.814	-0.038	767.781	767.813	767.818	5342	1372	1,1,1		
1198	622883.898	3261732.982	Yes	1190.755	1190.786	0.031	1190.747	1190.777	1190.797	10192	367	1,1,1		
1201	636876.088	3310476.698	Yes	1213.825	1213.845	0.020	1213.827	1213.855	1213.856	4234	696	1,1,1		
1203	678466.052	3279968.768	Yes	812.911	812.864	-0.047	812.833	812.838	812.885	2849	-1001	1,1,1		
1205	606887.036	3338475.046	Yes	1438.029	1437.833	-0.196	1437.805	1437.825	1437.845	5739	669	1,1,1		
1205A	602285.403	3335506.437	Yes	1412.543	1412.466	-0.077	1412.458	1412.461	1412.481	6907	911	1,1,1		
1208	636586.353	3284555.03	Yes	1109.461	1109.446	-0.015	1109.434	1109.456	1109.477	7445	1396	1,1,1		
1211	688791.395	3278684.436	Yes	769.002	768.986	-0.016	768.983	768.987	768.999	6995	1781	1,1,1		
1216	641083.475	3268317.311	Yes	1048.904	1048.84	-0.064	1048.834	1048.844	1048.877	5383	1240	1,1,1		
1217	622244.454	3361719.799	Yes	1411.552	1411.535	-0.017	1411.515	1411.539	1411.547	2963	65	1,1,1		
1219	693115.625	3236930.106	Yes	694.247	694.233	-0.014	694.218	694.245	694.254	8248	981	1,1,1		
1225	604011.484	3343252.691	Yes	1433.957	1433.923	-0.034	1433.902	1433.918	1433.948	6315	-1272	1,1,1		
1232	625451.239	3371171.705	Yes	1313.554	1313.558	0.004	1313.554	1313.558	1313.559	6493	-274	1,1,1		
1234	637619.134	3298025.46	Yes	1153.712	1153.706	-0.006	1153.689	1153.706	1153.708	2604	2360	1,1,1		
1235	607865.573	3339155.721	Yes	1443.462	1443.397	-0.065	1443.389	1443.402	1443.411	6473	-2291	1,1,1		
1242	652604.796	3401870.213	Yes	1076.313	1076.457	0.144	1076.444	1076.46	1076.463	8157	1888	1,1,1		

Check Points Vertical Accuracy - continued

ID	X	Y	Coverage	Z	Z From Lidar	Z Error	Minimum Z	Median Z	Maximum Z	Intensity	Scan Angle Rank	Returns	Description	Comments
1257A	594225.244	3353505.696	Yes	1429.499	1429.637	0.138	1429.617	1429.654	1429.666	2038	-1261	1,1,1		
1271	637951.429	3345039.285	Yes	1577.423	1577.415	-0.008	1577.378	1577.414	1577.424	5187	-284	1,1,1		
1272	637371.309	3305199.265	Yes	1158.444	1158.468	0.024	1158.445	1158.449	1158.47	5332	2737	1,1,1		
1278	636539.759	3335338.79	Yes	1436.994	1436.962	-0.032	1436.941	1436.95	1437.005	3353	815	1,1,1		
1285	597152.251	3366036.419	Yes	1528.324	1528.417	0.093	1528.361	1528.383	1528.432	2437	-2067	1,1,1		
1289	592758.18	3309425.897	Yes	1212.725	1212.651	-0.074	1212.648	1212.65	1212.653	4282	672	1,1,1		
1289A	592779.768	3309392.406	Yes	1211.992	1211.999	0.007	1211.996	1212.006	1212.016	4096	734	1,1,1		
1292	613542.791	3349126.451	Yes	1547.09	1547.081	-0.009	1547.076	1547.094	1547.114	2682	689	1,1,1		
1293	635758.844	3227438.239	Yes	678.174	678.264	0.090	678.237	678.259	678.271	5583	-526	1,1,1		
1294	639336.263	3319383.853	Yes	1271.664	1271.656	-0.008	1271.642	1271.649	1271.664	4749	-1578	1,1,1		
1296	606013.853	3300143.485	Yes	1257.208	1257.174	-0.034	1257.159	1257.16	1257.195	7880	569	1,1,1		
1299	613977.513	3246700.271	Yes	850.692	850.625	-0.067	850.62	850.624	850.626	7805	-1478	1,1,1		
1300	589854	3342572.043	Yes	1375.64	1375.612	-0.028	1375.59	1375.617	1375.625	3737	1905	1,1,1		
1300A	589893.301	3342553.19	Yes	1375.105	1375.103	-0.002	1375.084	1375.101	1375.107	5710	1787	1,1,1		
1308	654916.069	3347135.304	Yes	1335.585	1335.633	0.048	1335.595	1335.629	1335.673	2541	-258	1,1,1		
1313	653520.258	3232254.279	Yes	977.059	977.094	0.035	977.073	977.084	977.121	3344	2442	1,1,1		
1314	647158.205	3225520.645	Yes	725.416	725.454	0.038	725.441	725.446	725.473	5438	1554	1,1,1		
1327	631136.847	3281758.345	Yes	1040.532	1040.542	0.010	1040.54	1040.542	1040.543	8196	1461	1,1,1		
1335	634665.685	3243377.267	Yes	826.496	826.49	-0.006	826.477	826.494	826.496	2885	-1139	1,1,1		
1345	629144.574	3277598.309	Yes	1069.544	1069.561	0.017	1069.554	1069.568	1069.571	7388	1075	1,1,1		
1346	595563.745	3360973.217	Yes	1478.979	1479.106	0.127	1479.1	1479.107	1479.121	3901	2627	1,1,1		
1348	681095.422	3263060.386	Yes	898.883	898.85	-0.033	898.839	898.841	898.859	2374	1356	1,1,1		
110103	599896.724	3322235.582	Yes	1268.629	1268.579	-0.050	1268.566	1268.569	1268.608	5588	1430	1,1,1		
110104	602430.176	3315608.047	Yes	1303.886	1303.914	0.028	1303.912	1303.913	1303.918	6056	784	1,1,1		
112103	646338.53	3274925.14	Yes	1001.666	1001.554	-0.112	1001.526	1001.538	1001.592	6686	2195	1,1,1		
115101	609374.214	3264881.361	Yes	1371.412	1371.407	-0.005	1371.401	1371.402	1371.412	3949	-72	1,1,1		
115102	588415.489	3262927.564	Yes	1116.967	1116.911	-0.056	1116.884	1116.895	1116.932	3830	-1700	1,1,1		
116103	588325.397	3284853.254	Yes	1082.412	1082.281	-0.131	1082.272	1082.283	1082.288	4855	-2061	1,1,1		
116105	585605.887	3285671.583	Yes	1055.873	1055.903	0.030	1055.898	1055.901	1055.923	6717	-797	1,1,1		
117101	631651.572	3255800.796	Yes	896.482	896.47	-0.012	896.433	896.462	896.48	6663	2415	1,1,1		
117102	648607.037	3243758.943	Yes	876.677	876.637	-0.040	876.611	876.635	876.64	4308	-1597	1,1,1		
117105	652435.229	3215422.221	Yes	643.109	643.127	0.018	643.108	643.132	643.145	6393	1416	1,1,1		
118102	646031.968	3284241.107	Yes	1112.535	1112.513	-0.022	1112.508	1112.509	1112.524	5959	38	1,1,1		
118105	636894.437	3310445.187	Yes	1213.846	1213.795	-0.051	1213.782	1213.793	1213.8	1960	747	1,1,1		
1051001	634610.091	3352893.627	Yes	1568.224	1568.215	-0.009	1568.149	1568.237	1568.241	2824	-910	1,1,1		

Check Points Vertical Accuracy - continued

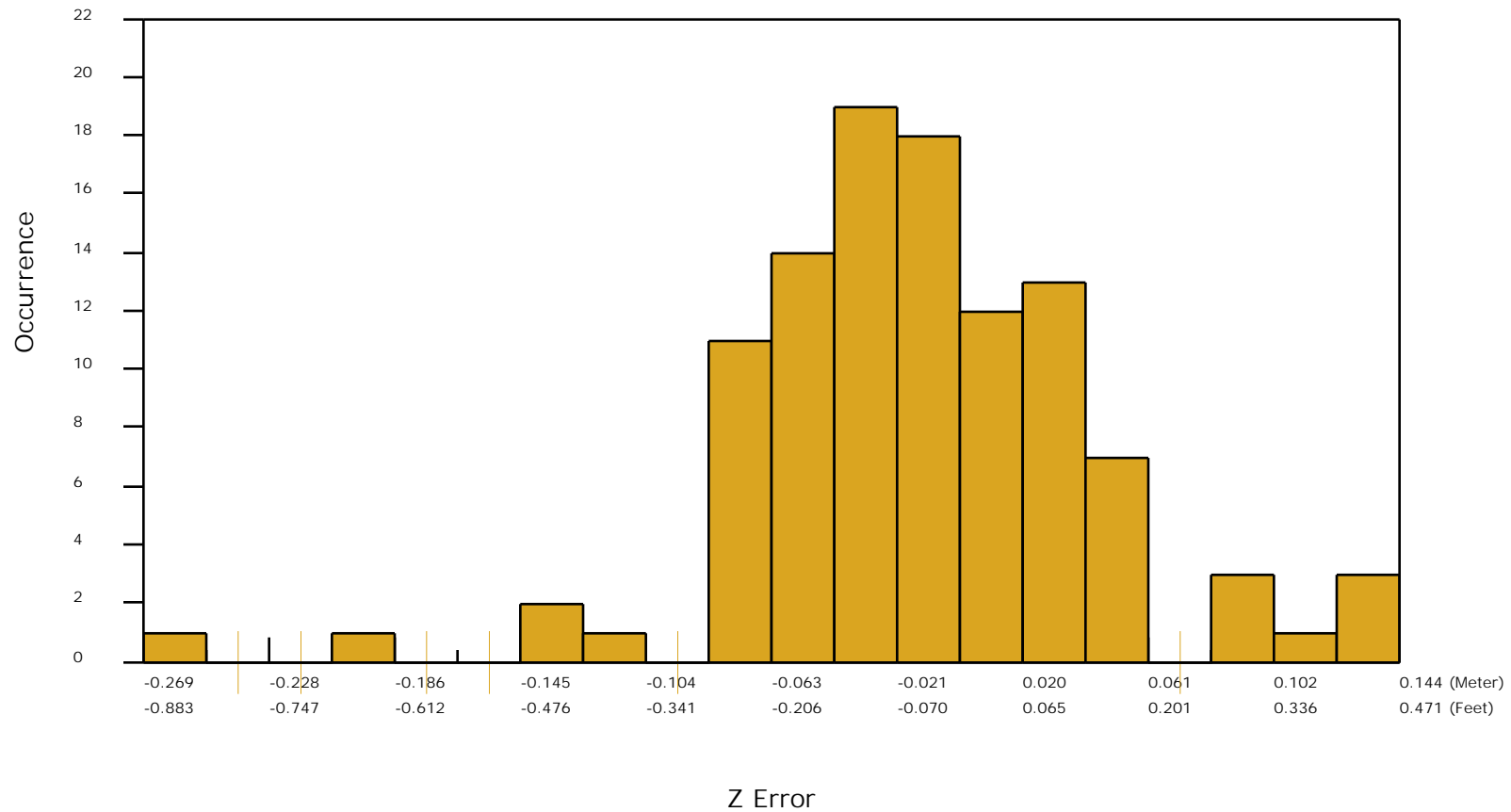
ID	X	Y	Coverage	Z	Z From Lidar	Z Error	Minimum Z	Median Z	Maximum Z	Intensity	Scan Angle Rank	Returns	Description	Comments
1051007	633836.334	3342329.815	Yes	1503.331	1503.379	0.048	1503.368	1503.386	1503.403	4164	2187	1,1,1		
1051013	651634.063	3268611.842	Yes	1038.287	1038.264	-0.023	1038.261	1038.27	1038.28	6622	845	1,1,1		
1051017	656398.971	3266191.15	Yes	1013.424	1013.452	0.028	1013.445	1013.453	1013.464	5950	2682	1,1,1		
1051020	660089.407	3276152.236	Yes	975.786	975.798	0.012	975.78	975.799	975.815	6598	-905	1,1,1		
1061003	601455.237	3335007.262	Yes	1406.659	1406.663	0.004	1406.659	1406.662	1406.669	4769	-1501	1,1,1		
1061009	592684.887	3335568.002	Yes	1324.959	1324.912	-0.047	1324.904	1324.915	1324.917	5761	1271	1,1,1		

DPH-11 Report on Absolute Vertical Accuracy - continued

The purpose of this section is to show a frequency distribution chart of the non-vegetated vertical accuracy (NVA) of the lidar point cloud data measured against surveyed ground check points.

[Data Source - Y:\Mapping\Projects\65220171_USGS-TX_West_Texas\Production\Final_Client_Deliverables\Lot9_utm13\point_cloud\tilecls](#)

NVA (lidar data)



DPH-11 Report on Absolute Vertical Accuracy - continued

The purpose of this section is to report the results of measuring the DEM data against surveyed ground NVA (nonvegetated vertical accuracy) check points. All XY coordinates and Z values reported are in the selected data units.

NVA (DEM)

ID	X	Y	Coverage	Z	Z From Lidar	Z Error	Description	Comments
1004	658479.864	3240043.379	Yes	1112.147	1112.088	-0.059		
1006	628366.402	3359058.829	Yes	1367.001	1366.898	-0.103		
1007	607516.467	3349821.71	Yes	1494.228	1494.157	-0.071		
1011	665037.202	3239093.257	Yes	1641.018	1640.770	-0.248		
1013	619824.002	3374515.642	Yes	1351.838	1351.743	-0.095		
1020	650473.134	3377094.501	Yes	1204.628	1204.587	-0.041		
1022	559562.486	3270239.897	Yes	784.431	784.469	0.038		
1023	592973.378	3394827.268	Yes	1891.471	1891.446	-0.025		
1024	601055.845	3260481.567	Yes	1266.677	1266.673	-0.004		
1027	642457.042	3246108.726	Yes	800.354	800.284	-0.070		
1028	590251.625	3378246.25	Yes	1648.947	1648.987	0.040		
1029	607965.347	3336789.666	Yes	1442.539	1442.539	0.000		
1029A	607965.52	3336792.719	Yes	1442.52	1442.489	-0.031		
1032	658178.473	3261575.974	Yes	1043.441	1043.377	-0.064		
1033	642382.896	3360521.222	Yes	1366.27	1366.324	0.054		
1042	639318.577	3274484.762	Yes	1019.583	1019.605	0.022		
1045	642589.561	3261570.641	Yes	1009.726	1009.640	-0.086		
1046	615947.17	3238147.524	Yes	714.36	714.305	-0.055		
1047	608140.872	3387438.826	Yes	1460.563	1460.584	0.021		
1055	636485.051	3326659.88	Yes	1333.893	1333.829	-0.064		
1056	612586.64	3270771.752	Yes	1338.704	1338.676	-0.028		
1057	594370.113	3244690.4	Yes	823.082	823.100	0.018		
1060A	577656.981	3268580.515	Yes	872.165	872.213	0.048		
1074	647821.166	3243024.986	Yes	865.23	865.176	-0.054		
1077	650330.846	3218935.06	Yes	697.832	697.894	0.062		
1081	679672.767	3239332.562	Yes	951.759	951.666	-0.093		
1085	584758.221	3397179.771	Yes	1815.306	1815.226	-0.080		
1090	594052.054	3329639.16	Yes	1303.246	1303.213	-0.033		
1090A	594041.678	3329635.498	Yes	1303.058	1303.101	0.043		
1095	677685.97	3286038.667	Yes	857.89	857.878	-0.012		

Check Points Vertical Accuracy - continued

ID	X	Y	Coverage	Z	Z From Lidar	Z Error	Description	Comments
1096A	616547.583	3400574.953	Yes	1320.155	1320.156	0.001		
1112	679968.802	3253263.704	Yes	867.813	867.758	-0.055		
1117	583655.977	3251405.48	Yes	758.079	758.036	-0.043		
1118	595824.269	3294608.995	Yes	1090.988	1090.968	-0.020		
1119	600108.746	3373933.007	Yes	1540.635	1540.716	0.081		
1121	665285.209	3248528.108	Yes	1121.34	1121.358	0.018		
1127	643913.594	3255034.582	Yes	955.806	955.758	-0.048		
1127VOID	643913.595	3255034.579	Yes	955.716	955.758	0.042		
1132	629863.025	3367980.037	Yes	1298.89	1298.979	0.089		
1136	570713.176	3266083.883	Yes	780.725	780.687	-0.038		
1153	684917.516	3236866.548	Yes	784.943	784.865	-0.078		
1161	603803.046	3381434.82	Yes	1497.495	1497.607	0.112		
1165	593926.387	3323470.869	Yes	1278.056	1278.030	-0.026		
1165A	593920.847	3323465.902	Yes	1277.994	1277.958	-0.036		
1168	659153.542	3284832.036	Yes	1116.321	1116.356	0.035		
1172	637364.551	3293992.679	Yes	1197.428	1197.393	-0.035		
1173	616552.629	3378606.737	Yes	1387.924	1387.915	-0.009		
1177	680482.139	3272986.408	Yes	824.455	824.393	-0.062		
1186	674205.73	3245694.553	Yes	1137.03	1136.993	-0.037		
1195	612186.919	3241520.688	Yes	767.852	767.818	-0.034		
1198	622883.898	3261732.982	Yes	1190.755	1190.795	0.040		
1201	636876.088	3310476.698	Yes	1213.825	1213.849	0.024		
1203	678466.052	3279968.768	Yes	812.911	812.840	-0.071		
1205	606887.036	3338475.046	Yes	1438.029	1437.817	-0.212		
1205A	602285.403	3335506.437	Yes	1412.543	1412.462	-0.081		
1208	636586.353	3284555.03	Yes	1109.461	1109.457	-0.004		
1211	688791.395	3278684.436	Yes	769.002	768.989	-0.013		
1216	641083.475	3268317.311	Yes	1048.904	1048.838	-0.066		
1217	622244.454	3361719.799	Yes	1411.552	1411.545	-0.007		
1219	693115.625	3236930.106	Yes	694.247	694.238	-0.009		
1225	604011.484	3343252.691	Yes	1433.957	1433.915	-0.042		
1232	625451.239	3371171.705	Yes	1313.554	1313.555	0.001		
1234	637619.134	3298025.46	Yes	1153.712	1153.707	-0.005		
1235	607865.573	3339155.721	Yes	1443.462	1443.403	-0.059		
1242	652604.796	3401870.213	Yes	1076.313	1076.463	0.150		

Check Points Vertical Accuracy - continued

ID	X	Y	Coverage	Z	Z From Lidar	Z Error	Description	Comments
1257A	594225.244	3353505.696	Yes	1429.499	1429.635	0.136		
1271	637951.429	3345039.285	Yes	1577.423	1577.423	0.000		
1272	637371.309	3305199.265	Yes	1158.444	1158.462	0.018		
1278	636539.759	3335338.79	Yes	1436.994	1436.938	-0.056		
1285	597152.251	3366036.419	Yes	1528.324	1528.416	0.092		
1289	592758.18	3309425.897	Yes	1212.725	1212.652	-0.073		
1289A	592779.768	3309392.406	Yes	1211.992	1211.995	0.003		
1292	613542.791	3349126.451	Yes	1547.09	1547.083	-0.007		
1293	635758.844	3227438.239	Yes	678.174	678.266	0.092		
1294	639336.263	3319383.853	Yes	1271.664	1271.650	-0.014		
1296	606013.853	3300143.485	Yes	1257.208	1257.152	-0.056		
1299	613977.513	3246700.271	Yes	850.692	850.630	-0.062		
1300	589854	3342572.043	Yes	1375.64	1375.598	-0.042		
1300A	589893.301	3342553.19	Yes	1375.105	1375.103	-0.002		
1308	654916.069	3347135.304	Yes	1335.585	1335.628	0.043		
1313	653520.258	3232254.279	Yes	977.059	977.077	0.018		
1314	647158.205	3225520.645	Yes	725.416	725.463	0.047		
1327	631136.847	3281758.345	Yes	1040.532	1040.565	0.033		
1335	634665.685	3243377.267	Yes	826.496	826.499	0.003		
1345	629144.574	3277598.309	Yes	1069.544	1069.557	0.013		
1346	595563.745	3360973.217	Yes	1478.979	1479.104	0.125		
1348	681095.422	3263060.386	Yes	898.883	898.852	-0.031		
110103	599896.724	3322235.582	Yes	1268.629	1268.567	-0.062		
110104	602430.176	3315608.047	Yes	1303.886	1303.904	0.018		
112103	646338.53	3274925.14	Yes	1001.666	1001.559	-0.107		
115101	609374.214	3264881.361	Yes	1371.412	1371.403	-0.009		
115102	588415.489	3262927.564	Yes	1116.967	1116.910	-0.057		
116103	588325.397	3284853.254	Yes	1082.412	1082.286	-0.126		
116105	585605.887	3285671.583	Yes	1055.873	1055.901	0.028		
117101	631651.572	3255800.796	Yes	896.482	896.456	-0.026		
117102	648607.037	3243758.943	Yes	876.677	876.629	-0.048		
117105	652435.229	3215422.221	Yes	643.109	643.133	0.024		
118102	646031.968	3284241.107	Yes	1112.535	1112.499	-0.036		
118105	636894.437	3310445.187	Yes	1213.846	1213.800	-0.046		
1051001	634610.091	3352893.627	Yes	1568.224	1568.228	0.004		

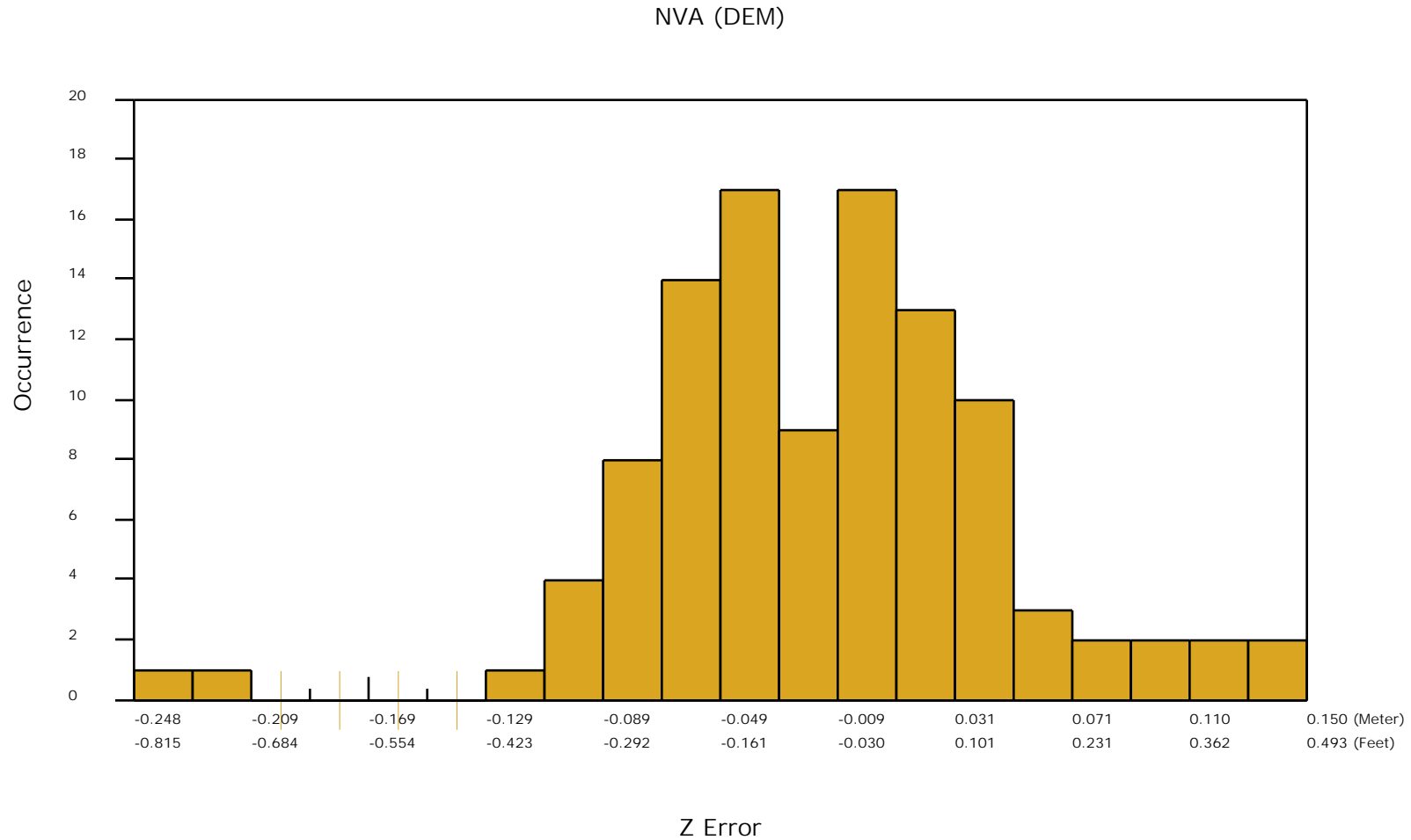
Check Points Vertical Accuracy - continued

ID	X	Y	Coverage	Z	Z From Lidar	Z Error	Description	Comments
1051007	633836.334	3342329.815	Yes	1503.331	1503.384	0.053		
1051013	651634.063	3268611.842	Yes	1038.287	1038.279	-0.008		
1051017	656398.971	3266191.15	Yes	1013.424	1013.452	0.028		
1051020	660089.407	3276152.236	Yes	975.786	975.813	0.027		
1061003	601455.237	3335007.262	Yes	1406.659	1406.664	0.005		
1061009	592684.887	3335568.002	Yes	1324.959	1324.920	-0.039		

DPH-11 Report on Absolute Vertical Accuracy - continued

The purpose of this section is to show a frequency distribution chart of the non-vegetated vertical accuracy (NVA) of the DEM data measured against surveyed ground check points.

[Data Source - Y:\Mapping\Projects\65220171_USGS-TX_West_Texas\Production\Final_Client_Deliverables\Lot9_utm13\point_cloud\tilecls](Y:\Mapping\Projects\65220171_USGS-TX_West_Texas\Production\Final_Client_Deliverables\Lot9_utm13\point_cloud\tilecls)



DPH-11 Report on Absolute Vertical Accuracy - continued

The purpose of this section is to report the results of measuring the DEM data against surveyed ground VVA (vegetated vertical accuracy) check points. All XY coordinates and Z values reported are in the selected data units.

VVA (DEM)

ID	X	Y	Coverage	Z	Z From Lidar	Z Error	Description	Comments
2001	631104.631	3281672.349	Yes	1041.545	1041.638	0.093		
2003	658410.25	3240033.375	Yes	1108.988	1109.058	0.070		
2005	628347.761	3359013.286	Yes	1368.398	1368.318	-0.080		
2006	607527.79	3349802.12	Yes	1493.98	1493.959	-0.021		
2010	665035.26	3239169.559	Yes	1639.138	1638.984	-0.154		
2012	619908.587	3374237.933	Yes	1353.907	1353.930	0.023		
2019	650478.508	3377073.839	Yes	1206.711	1206.788	0.077		
2021	559531.847	3270209.993	Yes	785.002	785.168	0.166		
2022	592937.096	3394813.434	Yes	1890.674	1890.800	0.126		
2023	601083.917	3260560.899	Yes	1265.332	1265.374	0.042		
2026	642428.75	3246093.394	Yes	799.15	799.072	-0.078		
2027	589738.594	3378343.067	Yes	1661.522	1661.524	0.002		
2028	607944.148	3336784.89	Yes	1442.559	1442.614	0.055		
2028A	607925.486	3336796.286	Yes	1442.523	1442.521	-0.002		
2031	658166.573	3261569.026	Yes	1043.747	1043.763	0.016		
2032	642380.213	3360547.825	Yes	1365.512	1365.639	0.127		
2040	639305.042	3274494.315	Yes	1019.632	1019.696	0.064		
2043	615921.465	3238128.754	Yes	715.081	715.110	0.029		
2044	608138.581	3387455.089	Yes	1459.577	1459.817	0.240		
2052	636485.531	3326633.544	Yes	1333.262	1333.343	0.081		
2053	612584.391	3270688.543	Yes	1338.21	1338.203	-0.007		
2054	594308.747	3244610.37	Yes	816.65	816.750	0.100		
2057	577700.513	3268559.858	Yes	876.606	876.663	0.057		
2065	616798.896	3400693.789	Yes	1317.194	1317.301	0.107		
2072	650336.562	3218895.624	Yes	697.926	698.005	0.079		
2076	679694.832	3239353.395	Yes	952.105	952.068	-0.037		
2080	584745.472	3397187.322	Yes	1815.484	1815.481	-0.003		
2085	594050.631	3329619.585	Yes	1303.1	1303.128	0.028		
2085A	594053.404	3329700.013	Yes	1302.597	1302.678	0.081		
2090	677658.375	3286068.445	Yes	858.316	858.320	0.004		

Check Points Vertical Accuracy - continued

ID	X	Y	Coverage	Z	Z From Lidar	Z Error	Description	Comments
2107	679931.02	3253154.325	Yes	868.198	868.132	-0.066		
2112	583745.751	3251367.526	Yes	758.154	758.148	-0.006		
2113	595886.991	3294603.603	Yes	1092.076	1092.077	0.001		
2114	600098.477	3373940.127	Yes	1540.051	1540.235	0.184		
2116	662957.305	3246527.529	Yes	1126.654	1126.718	0.064		
2122	643925.788	3255100.543	Yes	956.513	956.498	-0.015		
2127	630035.323	3367734.125	Yes	1298.609	1298.740	0.131		
2131	570747.81	3266024.072	Yes	779.307	779.206	-0.101		
2147	684873.09	3236871.633	Yes	781.616	781.584	-0.032		
2153	603982.239	3381797.745	Yes	1497.228	1497.439	0.211		
2156	593911.976	3323515.663	Yes	1278.184	1278.271	0.087		
2159	659263.267	3285351.548	Yes	1134.856	1134.851	-0.005		
2162	637345.984	3294002.201	Yes	1196.176	1196.199	0.023		
2163	616567.273	3378586.018	Yes	1387.615	1387.660	0.045		
2165A	593937.228	3323476.26	Yes	1277.59	1277.705	0.115		
2167	680520.842	3272951.528	Yes	825.294	825.294	0.000		
2175	674235.549	3245709.912	Yes	1135.508	1135.515	0.007		
2184	612149.14	3241469.588	Yes	766.576	766.533	-0.043		
2187	622931.926	3261854.174	Yes	1187.953	1187.950	-0.003		
2190	636879.429	3310493.875	Yes	1213.976	1214.063	0.087		
2193	606899.095	3338472.843	Yes	1438.173	1437.961	-0.212		
2193A	602396.759	3335541.774	Yes	1413.216	1413.176	-0.040		
2196	636588.473	3284543.036	Yes	1109.27	1109.326	0.056		
2199	688807.698	3278733.32	Yes	768.382	768.410	0.028		
2204	641033.07	3268342.441	Yes	1047.671	1047.781	0.110		
2205	622143.129	3361888.134	Yes	1409.324	1409.373	0.049		
2207	693127.929	3237005.533	Yes	697.664	697.710	0.046		
2213	603954.274	3343246.152	Yes	1433.567	1433.522	-0.045		
2214	613548.179	3349125.439	Yes	1547.008	1547.038	0.030		
2220	625468.013	3371142.678	Yes	1313.602	1313.687	0.085		
2222	637621.129	3297995.394	Yes	1153.372	1153.381	0.009		
2223	607887.271	3339227.853	Yes	1443.453	1443.415	-0.038		
2231	595163.214	3353684.915	Yes	1434.526	1434.762	0.236		
2234	654925.476	3347120.733	Yes	1335.107	1335.280	0.173		
108101	613571.807	3349119.991	Yes	1547.04	1547.062	0.022		

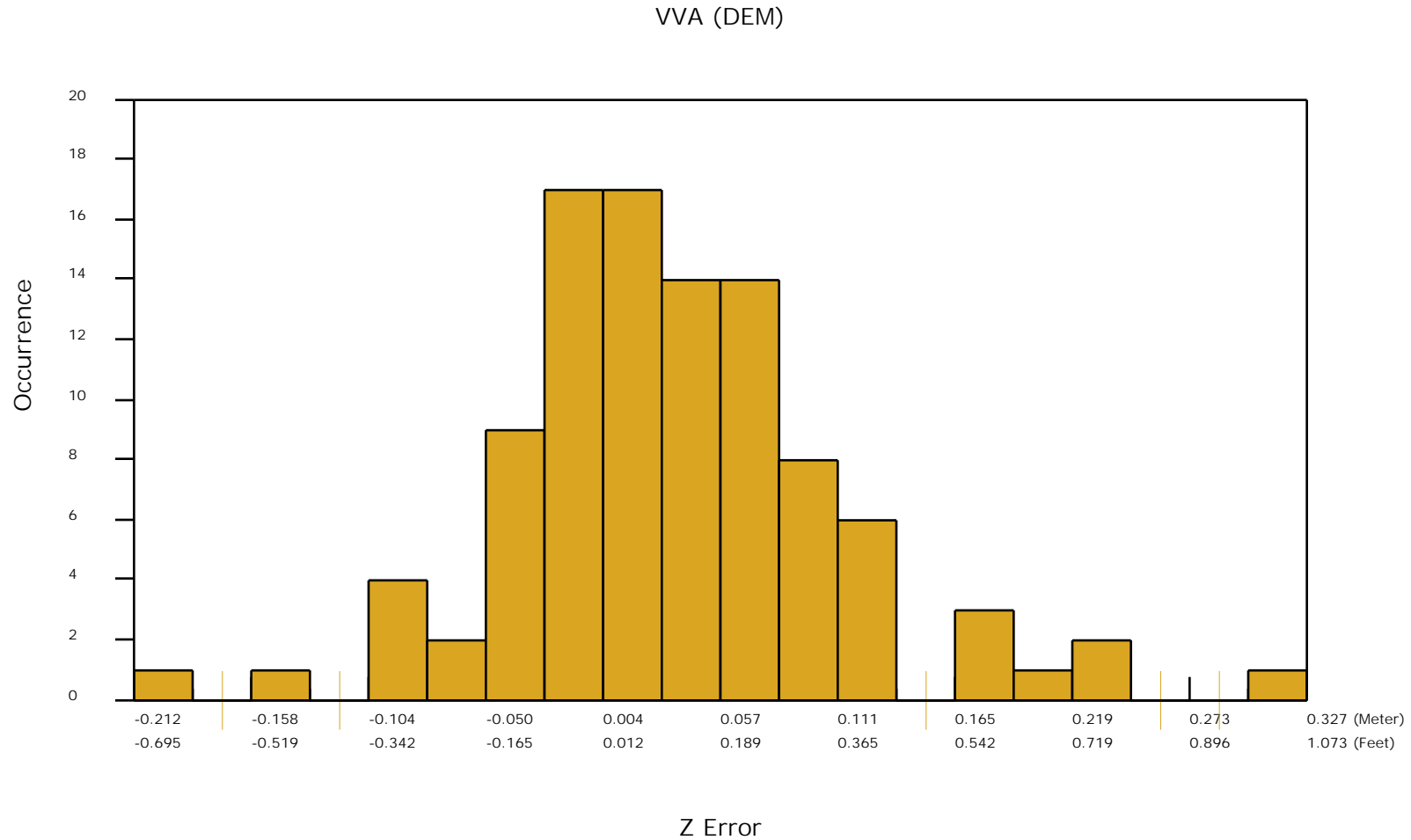
Check Points Vertical Accuracy - continued

ID	X	Y	Coverage	Z	Z From Lidar	Z Error	Description	Comments
110101	589892.566	3342505.516	Yes	1374.566	1374.623	0.057		
110102	599913.036	3322187.129	Yes	1269.889	1269.860	-0.029		
110105	602462.13	3315655.516	Yes	1303.79	1303.837	0.047		
110106	592806.186	3309423.279	Yes	1212.214	1212.215	0.001		
110107	605998.783	3300107.408	Yes	1259.141	1259.139	-0.002		
112100	629179.435	3277557.145	Yes	1069.756	1069.828	0.072		
112102	646396.736	3274909.766	Yes	1001.554	1001.615	0.061		
112104	642571.531	3261490.108	Yes	1007.186	1007.235	0.049		
112105	647822.678	3242987.9	Yes	864.757	864.799	0.042		
115100	609366.744	3264842.921	Yes	1372.07	1372.026	-0.044		
115103	588446.732	3262937.845	Yes	1117.967	1117.971	0.004		
116100	614808.225	3246616.132	Yes	876.62	876.649	0.029		
116104	588319.407	3284904.794	Yes	1082.509	1082.525	0.016		
117100	631635.341	3255836.546	Yes	897.462	897.490	0.028		
117103	648669.712	3243769.989	Yes	876.832	876.822	-0.010		
117104	635179.491	3227374.101	Yes	659.723	659.859	0.136		
117106	652462.581	3215415.816	Yes	642.319	642.348	0.029		
118100	646086.484	3284226.006	Yes	1114.367	1114.322	-0.045		
118104	636880.673	3310512.057	Yes	1214.407	1214.430	0.023		
991005	594349.78	3394683.952	Yes	2021.094	2021.166	0.072		
1001001	595566.557	3360990.027	Yes	1478.864	1479.191	0.327		
1001003	597144.229	3366016.104	Yes	1527.745	1527.880	0.135		
1051002	634596.721	3352870.227	Yes	1568.905	1568.988	0.083		
1051004	637937.221	3345040.075	Yes	1578.275	1578.329	0.054		
1051008	633851.198	3342327.571	Yes	1503.933	1504.020	0.087		
1051009	636545.339	3335332.445	Yes	1436.89	1436.962	0.072		
1051011	637371.041	3305224.081	Yes	1158.609	1158.684	0.075		
1051014	651623.575	3268611.841	Yes	1038.062	1038.049	-0.013		
1051018	656411.056	3266194.329	Yes	1013.226	1013.228	0.002		
1051021	660066.451	3276153.463	Yes	976.008	976.065	0.057		
1061004	601457.671	3335027.418	Yes	1406.662	1406.677	0.015		
1061006	590034.867	3342242.378	Yes	1374.766	1374.846	0.080		
1061007	592665.609	3335562.819	Yes	1324.887	1324.929	0.042		
1061013	593781.749	3315622.269	Yes	1231.071	1231.004	-0.067		
1061014	592772.687	3309435.674	Yes	1212.827	1212.741	-0.086		

DPH-11 Report on Absolute Vertical Accuracy - continued

The purpose of this section is to show a frequency distribution chart of the vegetated vertical accuracy (VVA) of the DEM data measured against surveyed ground check points.

[Data Source - Y:\Mapping\Projects\65220171_USGS-TX_West_Texas\Production\Final_Client_Deliverables\Lot9_utm13\point_cloud\tilecls](#)




DPH-11 Report on Absolute Vertical Accuracy - continued

The purpose of this section is to show a graphic of lidar data points colored by intensity with NVA check points rendered "thematically" showing the green and red squares sized by Z error.

[Data Source - Y:\Mapping\Projects\65220171_USGS-TX_West_Texas\Production\Final_Client_Deliverables\Lot9_utm13\point_cloud\tilecls](Y:\Mapping\Projects\65220171_USGS-TX_West_Texas\Production\Final_Client_Deliverables\Lot9_utm13\point_cloud\tilecls)

[Result Path - Y:\Mapping\Projects\65220171_USGS-TX_West_Texas\Admin\QA_OC\Lot9\DPH_11\ColorByIntensity_CheckPoints_NVA.jpg](Y:\Mapping\Projects\65220171_USGS-TX_West_Texas\Admin\QA_OC\Lot9\DPH_11\ColorByIntensity_CheckPoints_NVA.jpg)



■ Green represents where the lidar surface is above the check point (positive elevation error).

■ Red represents where the lidar surface is below the check point (negative elevation error).


The size of the square symbol represents the absolute value magnitude of error.

DPH-11 Report on Absolute Vertical Accuracy - continued

The purpose of this section is to show a graphic of lidar data points colored by intensity with VVA check points rendered "thematically" showing the green and red squares sized by Z error.

[Data Source - Y:\Mapping\Projects\65220171_USGS-TX_West_Texas\Production\Final_Client_Deliverables\Lot9_utm13\point_cloud\tilecls](Y:\Mapping\Projects\65220171_USGS-TX_West_Texas\Production\Final_Client_Deliverables\Lot9_utm13\point_cloud\tilecls)

[Result Path - Y:\Mapping\Projects\65220171_USGS-TX_West_Texas\Admin\OA_QC\Lot9\DPH_11\ColorByIntensity_CheckPoints_VVA.jpg](Y:\Mapping\Projects\65220171_USGS-TX_West_Texas\Admin\OA_QC\Lot9\DPH_11\ColorByIntensity_CheckPoints_VVA.jpg)



■ Green represents where a DEM of the lidar surface is above the check point (positive elevation error).

■ Red represents where a DEM of the lidar surface is below the check point (negative elevation error).

The size of the square symbol represents the absolute value magnitude of error.

DPH-12 Report on Use of the LAS Withheld Flag

The USGS Lidar Base Specification Version 1.3 states: "Outliers, blunders, geometrically unreliable points near the extreme edge of the swath, and any other points the data producer deems unusable are to be identified using the withheld bit flag, as defined in LAS specification version 1.4-R13 (ASPRS, 2011). The withheld bit flag is primarily used to denote points identified during preprocessing or through automated postprocessing routines as geometric blunders. Noise points subsequently identified during manual classification and quality assurance/quality control (QA/QC) are typically assigned the appropriate standard LAS classification values for noise—class 7 is used for low noise and class 18 is used for high noise. Noise classes are primarily used to denote points that are valid but not earth-bound (for example, birds) or spurious (for example, artificially induced deviations in elevation at or near land/water interfaces)."

The purpose of this section is to list the presence and quantities of points flagged as Withheld for all lidar data files.

[Data Source - Y:\Mapping\Projects\65220171_USGS-TX_West_Texas\Production\Final_Client_Deliverables\Lot9_utm13\point_cloud\tilecls](Y:\Mapping\Projects\65220171_USGS-TX_West_Texas\Production\Final_Client_Deliverables\Lot9_utm13\point_cloud\tilecls)


Total Withheld points in class 1 (all files)	347178184
<hr/>	
Total Withheld points (all classes, all files)	347178184

DPH-12 Report on Use of the LAS Withheld Flag - continued

The purpose of this section is to show the presence and extent of points flagged as Withheld for all lidar data files.

[Data Source - Y:\Mapping\Projects\65220171_USGS-TX_West_Texas\Production\Final_Client_Deliverables\Lot9_utm13\point_cloud\tilecls](Y:\Mapping\Projects\65220171_USGS-TX_West_Texas\Production\Final_Client_Deliverables\Lot9_utm13\point_cloud\tilecls)

[Result Path - Y:\Mapping\Projects\65220171_USGS-TX_West_Texas\Admin\QA_OC\Lot9\DPH_12\Withheld.jpg](Y:\Mapping\Projects\65220171_USGS-TX_West_Texas\Admin\QA_OC\Lot9\DPH_12\Withheld.jpg)



DPH-13 Report on Use of the LAS Overlap Flag

The USGS Lidar Base Specification Version 1.3 states: "The LAS specification version 1.4-R13 (ASPRS, 2011) includes a new overlap flag. Although strictly speaking, the term "overlap" would mean all lidar points lying within any overlapping areas of two or more swaths, the overlap bit flag is intended to identify overage points, which are only a subset of overlap points. For more information on the difference between overlap and overage, refer to Figures 4–5 (at the back of the report) and the "Glossary" section. Identification of overage points allows their simple exclusion from subsequent processes where the increased density and elevation variability they introduce is unwanted (that is, DEM generation). For some years, overage points were commonly identified using class 12, precluding other valuable classification (for example, bare-earth, water). The overlap bit flag provides a discrete method to identify overage points while preserving the ability to classify the points in the normal way. Overage points shall be identified using the LAS overlap bit flag in all point data deliverables."

The purpose of this section is to list the presence and quantities of points flagged as Overlap for all lidar data files.

[Data Source - Y:\Mapping\Projects\65220171_USGS-TX_West_Texas\Production\Final_Client_Deliverables\Lot9_utm13\point_cloud\tilecls](Y:\Mapping\Projects\65220171_USGS-TX_West_Texas\Production\Final_Client_Deliverables\Lot9_utm13\point_cloud\tilecls)

Total Overlap points (all classes, all files)


22592859478

DPH-13 Report on Use of the LAS Overlap Flag - continued

The purpose of this section is to show the presence and extent of points flagged as Overlap for all lidar data files.

[Data Source - Y:\Mapping\Projects\65220171_USGS-TX_West_Texas\Production\Final_Client_Deliverables\Lot9_utm13\point_cloud\tilecls](Y:\Mapping\Projects\65220171_USGS-TX_West_Texas\Production\Final_Client_Deliverables\Lot9_utm13\point_cloud\tilecls)

[Result Path - Y:\Mapping\Projects\65220171_USGS-TX_West_Texas\Admin\QA_OC\Lot9\DPH_13\Overlap.jpg](Y:\Mapping\Projects\65220171_USGS-TX_West_Texas\Admin\QA_OC\Lot9\DPH_13\Overlap.jpg)



DPH-14 Report on Point Classification

The USGS Lidar Base Specification Version 1.3 states: "The minimum classification scheme required for lidar data is listed in Table 5. Additional classes may be required on specific projects. The following requirements apply to point classification: (1) All points not identified as withheld shall be properly classified. (2) No points in the classified LAS deliverable may remain assigned to class 0. Model key points, if calculated, shall be identified using the key point bit flag as defined in LAS specification version 1.4–R13 (ASPRS, 2011). Model key points may, in addition, be identified using class 8 at the discretion of the data producer. No classification code or value may be used to identify overage (overlap) points. All overage (overlap) points shall be identified using the overlap bit flag, as defined in LAS specification version 1.4–R13 (ASPRS, 2011)."

Table 5. Minimum light detection and ranging data classification scheme.

Code	Description
1	Processed, but unclassified
2	Bare earth
7	Low noise
9	Water
17	Bridge deck
18	High noise
20	Ignored ground <i>(typically breakline proximity)</i>
21	Snow <i>(if present and identifiable)</i>
22	Temporal exclusion <i>(typically nonfavored data in intertidal zones)</i>

The purpose of this section is to report total numbers of points for each class within the LAS files.

DPH-14 Report on Point Classification - Class Totals

The purpose of this section is to list the number of points in each classification so that the user can determine if any points exist in unintended classes.

[Data Source - Y:\Mapping\Projects\65220171_USGS-TX_West_Texas\Production\Final_Client_Deliverables\Lot9_utm13\point_cloud\tilecls](#)

Class	Total	MKP	WH	Class	Total	MKP	WH	Class	Total	MKP	WH	Class	Total	MKP	WH
0	00	00	00	64	00	00	00	128	00	00	00	192	00	00	00
1	8,293,761,231	00	00	65	00	00	00	129	00	00	00	193	00	00	00
2	56,366,917,678	00	00	66	00	00	00	130	00	00	00	194	00	00	00
3	00	00	00	67	00	00	00	131	00	00	00	195	00	00	00
4	00	00	00	68	00	00	00	132	00	00	00	196	00	00	00
5	00	00	00	69	00	00	00	133	00	00	00	197	00	00	00
6	00	00	00	70	00	00	00	134	00	00	00	198	00	00	00
7	956,148	00	00	71	00	00	00	135	00	00	00	199	00	00	00
8	00	00	00	72	00	00	00	136	00	00	00	200	00	00	00
9	5,619,541	00	00	73	00	00	00	137	00	00	00	201	00	00	00
10	00	00	00	74	00	00	00	138	00	00	00	202	00	00	00
11	00	00	00	75	00	00	00	139	00	00	00	203	00	00	00
12	00	00	00	76	00	00	00	140	00	00	00	204	00	00	00
13	00	00	00	77	00	00	00	141	00	00	00	205	00	00	00
14	00	00	00	78	00	00	00	142	00	00	00	206	00	00	00
15	00	00	00	79	00	00	00	143	00	00	00	207	00	00	00
16	00	00	00	80	00	00	00	144	00	00	00	208	00	00	00
17	411,904	00	00	81	00	00	00	145	00	00	00	209	00	00	00
18	74,135	00	00	82	00	00	00	146	00	00	00	210	00	00	00
19	00	00	00	83	00	00	00	147	00	00	00	211	00	00	00
20	742,444	00	00	84	00	00	00	148	00	00	00	212	00	00	00
21	00	00	00	85	00	00	00	149	00	00	00	213	00	00	00
22	00	00	00	86	00	00	00	150	00	00	00	214	00	00	00
23	00	00	00	87	00	00	00	151	00	00	00	215	00	00	00
24	00	00	00	88	00	00	00	152	00	00	00	216	00	00	00
25	00	00	00	89	00	00	00	153	00	00	00	217	00	00	00
26	00	00	00	90	00	00	00	154	00	00	00	218	00	00	00
27	00	00	00	91	00	00	00	155	00	00	00	219	00	00	00
28	00	00	00	92	00	00	00	156	00	00	00	220	00	00	00
29	00	00	00	93	00	00	00	157	00	00	00	221	00	00	00
30	00	00	00	94	00	00	00	158	00	00	00	222	00	00	00
31	00	00	00	95	00	00	00	159	00	00	00	223	00	00	00
32	00	00	00	96	00	00	00	160	00	00	00	224	00	00	00
33	00	00	00	97	00	00	00	161	00	00	00	225	00	00	00
34	00	00	00	98	00	00	00	162	00	00	00	226	00	00	00
35	00	00	00	99	00	00	00	163	00	00	00	227	00	00	00
36	00	00	00	100	00	00	00	164	00	00	00	228	00	00	00
37	00	00	00	101	00	00	00	165	00	00	00	229	00	00	00
38	00	00	00	102	00	00	00	166	00	00	00	230	00	00	00
39	00	00	00	103	00	00	00	167	00	00	00	231	00	00	00
40	00	00	00	104	00	00	00	168	00	00	00	232	00	00	00
41	00	00	00	105	00	00	00	169	00	00	00	233	00	00	00
42	00	00	00	106	00	00	00	170	00	00	00	234	00	00	00
43	00	00	00	107	00	00	00	171	00	00	00	235	00	00	00
44	00	00	00	108	00	00	00	172	00	00	00	236	00	00	00
45	00	00	00	109	00	00	00	173	00	00	00	237	00	00	00
46	00	00	00	110	00	00	00	174	00	00	00	238	00	00	00
47	00	00	00	111	00	00	00	175	00	00	00	239	00	00	00
48	00	00	00	112	00	00	00	176	00	00	00	240	00	00	00
49	00	00	00	113	00	00	00	177	00	00	00	241	00	00	00
50	00	00	00	114	00	00	00	178	00	00	00	242	00	00	00
51	00	00	00	115	00	00	00	179	00	00	00	243	00	00	00
52	00	00	00	116	00	00	00	180	00	00	00	244	00	00	00
53	00	00	00	117	00	00	00	181	00	00	00	245	00	00	00
54	00	00	00	118	00	00	00	182	00	00	00	246	00	00	00
55	00	00	00	119	00	00	00	183	00	00	00	247	00	00	00
56	00	00	00	120	00	00	00	184	00	00	00	248	00	00	00
57	00	00	00	121	00	00	00	185	00	00	00	249	00	00	00
58	00	00	00	122	00	00	00	186	00	00	00	250	00	00	00
59	00	00	00	123	00	00	00	187	00	00	00	251	00	00	00
60	00	00	00	124	00	00	00	188	00	00	00	252	00	00	00
61	00	00	00	125	00	00	00	189	00	00	00	253	00	00	00
62	00	00	00	126	00	00	00	190	00	00	00	254	00	00	00
63	00	00	00	127	00	00	00	191	00	00	00	255	00	00	00

Bold – point counts in 'Minimum classified point cloud classification scheme' (see table on previous page)

– point counts in Classes beyond the minimum

– disallowed point counts per USGS spec

– not all Class 0 points flagged as Withheld

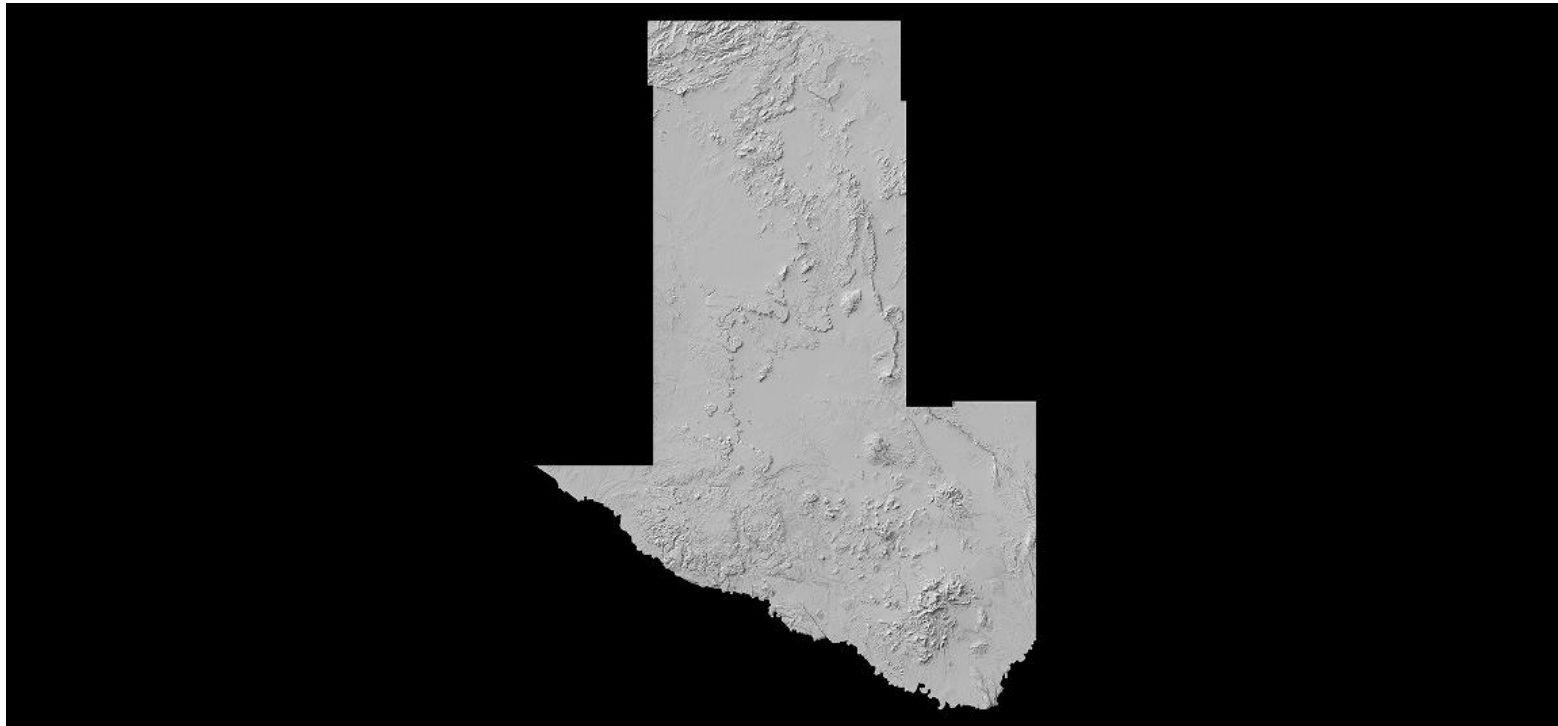
DPH-15 Report on Classification Consistency

The USGS Lidar Base Specification Version 1.3 states: "Point classification is to be consistent across the entire project. Noticeable variations in the character, texture, or quality of the classification between tiles, swaths, lifts, or other non-natural divisions will be cause for rejection of the entire deliverable."

The purpose of this section is to show the bare earth surface hillshade product for classification consistency inspection.

[Data Source - Y:\Mapping\Projects\65220171_USGS-TX_West_Texas\Production\Final_Client_Deliverables\Lot9_utm13\point_cloud\tilecls](Y:\Mapping\Projects\65220171_USGS-TX_West_Texas\Production\Final_Client_Deliverables\Lot9_utm13\point_cloud\tilecls)

[Result Path - Y:\Mapping\Projects\65220171_USGS-TX_West_Texas\Admin\OA_QC\Lot9\DPH_15\Hillshade_SingleFile.jp2](Y:\Mapping\Projects\65220171_USGS-TX_West_Texas\Admin\OA_QC\Lot9\DPH_15\Hillshade_SingleFile.jp2)



DPH-16 Report on Tiles

The USGS Lidar Base Specification Version 1.3 states: "A single nonoverlapping project tiling scheme will be established and agreed upon by the data producer and the USGS–NGP before collection. This scheme will be used for all tiled deliverables: The tiling scheme shall use the same coordinate reference system and units as the data. The tile size shall be an integer multiple of the cell size for raster deliverables. The tiles shall be indexed in x and y to an integer multiple of the x and y dimensions of the tile. The tiled deliverables shall edge-match seamlessly and without gaps. The tiled deliverables shall conform to the project tiling scheme without added overlap."

The purpose of this section is to report on the unallowed presence of overlap in the project tile scheme.

[Data Source: Y:\Mapping\Projects\65220171_USGS-TX_West_Texas\Production\Final_Client_Deliverables\Lot9_utm13\metadata\shapefiles\TX_WestTexas_Lot9_tiles_7_067total_u13.shp](#)

Units: Meter

Tile	Approx. Width	Approx. Height	Overlap
13REN510745	1500.000	1500.000	False
13REN525730	1500.000	1500.000	False
13REN525745	1500.000	1500.000	False
13REN540730	1500.000	1500.000	False
13REN540745	1500.000	1500.000	False
13REN555715	1500.000	1500.000	False
13REN555730	1500.000	1500.000	False
13REN555745	1500.000	1500.000	False
13REN570700	1500.000	1500.000	False
13REN570715	1500.000	1500.000	False
13REN570730	1500.000	1500.000	False
13REN570745	1500.000	1500.000	False
13REN585670	1500.000	1500.000	False
13REN585685	1500.000	1500.000	False
13REN585700	1500.000	1500.000	False
13REN585715	1500.000	1500.000	False
13REN585730	1500.000	1500.000	False
13REN585745	1500.000	1500.000	False
13REN600670	1500.000	1500.000	False
13REN600685	1500.000	1500.000	False
13REN600700	1500.000	1500.000	False
13REN600715	1500.000	1500.000	False
13REN600730	1500.000	1500.000	False
13REN600745	1500.000	1500.000	False
13REN615655	1500.000	1500.000	False
13REN615670	1500.000	1500.000	False
13REN615685	1500.000	1500.000	False
13REN615700	1500.000	1500.000	False
13REN615715	1500.000	1500.000	False
13REN615730	1500.000	1500.000	False
13REN615745	1500.000	1500.000	False
13REN630655	1500.000	1500.000	False
13REN630670	1500.000	1500.000	False
13REN630685	1500.000	1500.000	False
13REN630700	1500.000	1500.000	False

DPH-16 Report on Tiles - continued

<u>Tile</u>	<u>Approx. Width</u>	<u>Approx. Height</u>	<u>Overlap</u>
13REN630715	1500.000	1500.000	False
13REN630730	1500.000	1500.000	False
13REN630745	1500.000	1500.000	False
13REN645655	1500.000	1500.000	False
13REN645670	1500.000	1500.000	False
13REN645685	1500.000	1500.000	False
13REN645700	1500.000	1500.000	False
13REN645715	1500.000	1500.000	False
13REN645730	1500.000	1500.000	False
13REN645745	1500.000	1500.000	False
13REN660655	1500.000	1500.000	False
13REN660670	1500.000	1500.000	False
13REN660685	1500.000	1500.000	False
13REN660700	1500.000	1500.000	False
13REN660715	1500.000	1500.000	False
13REN660730	1500.000	1500.000	False
13REN660745	1500.000	1500.000	False
13REN675655	1500.000	1500.000	False
13REN675670	1500.000	1500.000	False
13REN675685	1500.000	1500.000	False
13REN675700	1500.000	1500.000	False
13REN675715	1500.000	1500.000	False
13REN675730	1500.000	1500.000	False
13REN675745	1500.000	1500.000	False
13REN690640	1500.000	1500.000	False
13REN690655	1500.000	1500.000	False
13REN690670	1500.000	1500.000	False
13REN690685	1500.000	1500.000	False
13REN690700	1500.000	1500.000	False
13REN690715	1500.000	1500.000	False
13REN690730	1500.000	1500.000	False
13REN690745	1500.000	1500.000	False
13REN705640	1500.000	1500.000	False
13REN705655	1500.000	1500.000	False
13REN705670	1500.000	1500.000	False
13REN705685	1500.000	1500.000	False
13REN705700	1500.000	1500.000	False
13REN705715	1500.000	1500.000	False
13REN705730	1500.000	1500.000	False
13REN705745	1500.000	1500.000	False
13REN720625	1500.000	1500.000	False
13REN720640	1500.000	1500.000	False
13REN720655	1500.000	1500.000	False
13REN720670	1500.000	1500.000	False
13REN720685	1500.000	1500.000	False
13REN720700	1500.000	1500.000	False
13REN720715	1500.000	1500.000	False
13REN720730	1500.000	1500.000	False

DPH-16 Report on Tiles - continued

<u>Tile</u>	<u>Approx. Width</u>	<u>Approx. Height</u>	<u>Overlap</u>
13REN720745	1500.000	1500.000	False
13REN735610	1500.000	1500.000	False
13REN735625	1500.000	1500.000	False
13REN735640	1500.000	1500.000	False
13REN735655	1500.000	1500.000	False
13REN735670	1500.000	1500.000	False
13REN735685	1500.000	1500.000	False
13REN735700	1500.000	1500.000	False
13REN735715	1500.000	1500.000	False
13REN735730	1500.000	1500.000	False
13REN735745	1500.000	1500.000	False
13REN750580	1500.000	1500.000	False
13REN750595	1500.000	1500.000	False
13REN750610	1500.000	1500.000	False
13REN750625	1500.000	1500.000	False
13REN750640	1500.000	1500.000	False
13REN750655	1500.000	1500.000	False
13REN750670	1500.000	1500.000	False
13REN750685	1500.000	1500.000	False
13REN750700	1500.000	1500.000	False
13REN750715	1500.000	1500.000	False
13REN750730	1500.000	1500.000	False
13REN750745	1500.000	1500.000	False
13REN765565	1500.000	1500.000	False
13REN765580	1500.000	1500.000	False
13REN765595	1500.000	1500.000	False
13REN765610	1500.000	1500.000	False
13REN765625	1500.000	1500.000	False
13REN765640	1500.000	1500.000	False
13REN765655	1500.000	1500.000	False
13REN765670	1500.000	1500.000	False
13REN765685	1500.000	1500.000	False
13REN765700	1500.000	1500.000	False
13REN765715	1500.000	1500.000	False
13REN765730	1500.000	1500.000	False
13REN765745	1500.000	1500.000	False
13REN780535	1500.000	1500.000	False
13REN780550	1500.000	1500.000	False
13REN780565	1500.000	1500.000	False
13REN780580	1500.000	1500.000	False
13REN780595	1500.000	1500.000	False
13REN780610	1500.000	1500.000	False
13REN780625	1500.000	1500.000	False
13REN780640	1500.000	1500.000	False
13REN780655	1500.000	1500.000	False
13REN780670	1500.000	1500.000	False
13REN780685	1500.000	1500.000	False
13REN780700	1500.000	1500.000	False

DPH-16 Report on Tiles - continued

<u>Tile</u>	<u>Approx. Width</u>	<u>Approx. Height</u>	<u>Overlap</u>
13REN780715	1500.000	1500.000	False
13REN780730	1500.000	1500.000	False
13REN780745	1500.000	1500.000	False
13REN795505	1500.000	1500.000	False
13REN795520	1500.000	1500.000	False
13REN795535	1500.000	1500.000	False
13REN795550	1500.000	1500.000	False
13REN795565	1500.000	1500.000	False
13REN795580	1500.000	1500.000	False
13REN795595	1500.000	1500.000	False
13REN795610	1500.000	1500.000	False
13REN795625	1500.000	1500.000	False
13REN795640	1500.000	1500.000	False
13REN795655	1500.000	1500.000	False
13REN795670	1500.000	1500.000	False
13REN795685	1500.000	1500.000	False
13REN795700	1500.000	1500.000	False
13REN795715	1500.000	1500.000	False
13REN795730	1500.000	1500.000	False
13REN795745	1500.000	1500.000	False
13REN810505	1500.000	1500.000	False
13REN810520	1500.000	1500.000	False
13REN810535	1500.000	1500.000	False
13REN810550	1500.000	1500.000	False
13REN810565	1500.000	1500.000	False
13REN810580	1500.000	1500.000	False
13REN810595	1500.000	1500.000	False
13REN810610	1500.000	1500.000	False
13REN810625	1500.000	1500.000	False
13REN810640	1500.000	1500.000	False
13REN810655	1500.000	1500.000	False
13REN810670	1500.000	1500.000	False
13REN810685	1500.000	1500.000	False
13REN810700	1500.000	1500.000	False
13REN810715	1500.000	1500.000	False
13REN810730	1500.000	1500.000	False
13REN810745	1500.000	1500.000	False
13REN825490	1500.000	1500.000	False
13REN825505	1500.000	1500.000	False
13REN825520	1500.000	1500.000	False
13REN825535	1500.000	1500.000	False
13REN825550	1500.000	1500.000	False
13REN825565	1500.000	1500.000	False
13REN825580	1500.000	1500.000	False
13REN825595	1500.000	1500.000	False
13REN825610	1500.000	1500.000	False
13REN825625	1500.000	1500.000	False
13REN825640	1500.000	1500.000	False

DPH-16 Report on Tiles - continued

<u>Tile</u>	<u>Approx. Width</u>	<u>Approx. Height</u>	<u>Overlap</u>
13REN825655	1500.000	1500.000	False
13REN825670	1500.000	1500.000	False
13REN825685	1500.000	1500.000	False
13REN825700	1500.000	1500.000	False
13REN825715	1500.000	1500.000	False
13REN825730	1500.000	1500.000	False
13REN825745	1500.000	1500.000	False
13REN840490	1500.000	1500.000	False
13REN840505	1500.000	1500.000	False
13REN840520	1500.000	1500.000	False
13REN840535	1500.000	1500.000	False
13REN840550	1500.000	1500.000	False
13REN840565	1500.000	1500.000	False
13REN840580	1500.000	1500.000	False
13REN840595	1500.000	1500.000	False
13REN840610	1500.000	1500.000	False
13REN840625	1500.000	1500.000	False
13REN840640	1500.000	1500.000	False
13REN840655	1500.000	1500.000	False
13REN840670	1500.000	1500.000	False
13REN840685	1500.000	1500.000	False
13REN840700	1500.000	1500.000	False
13REN840715	1500.000	1500.000	False
13REN840730	1500.000	1500.000	False
13REN840745	1500.000	1500.000	False
13REN855490	1500.000	1500.000	False
13REN855505	1500.000	1500.000	False
13REN855520	1500.000	1500.000	False
13REN855535	1500.000	1500.000	False
13REN855550	1500.000	1500.000	False
13REN855565	1500.000	1500.000	False
13REN855580	1500.000	1500.000	False
13REN855595	1500.000	1500.000	False
13REN855610	1500.000	1500.000	False
13REN855625	1500.000	1500.000	False
13REN855640	1500.000	1500.000	False
13REN855655	1500.000	1500.000	False
13REN855670	1500.000	1500.000	False
13REN855685	1500.000	1500.000	False
13REN855700	1500.000	1500.000	False
13REN855715	1500.000	1500.000	False
13REN855730	1500.000	1500.000	False
13REN855745	1500.000	1500.000	False
13REN855760	1500.000	1500.000	False
13REN855775	1500.000	1500.000	False
13REN855790	1500.000	1500.000	False
13REN855805	1500.000	1500.000	False
13REN855820	1500.000	1500.000	False

DPH-16 Report on Tiles - continued

<u>Tile</u>	<u>Approx. Width</u>	<u>Approx. Height</u>	<u>Overlap</u>
13REN855835	1500.000	1500.000	False
13REN855850	1500.000	1500.000	False
13REN855865	1500.000	1500.000	False
13REN855880	1500.000	1500.000	False
13REN855895	1500.000	1500.000	False
13REN855910	1500.000	1500.000	False
13REN855925	1500.000	1500.000	False
13REN855940	1500.000	1500.000	False
13REN855955	1500.000	1500.000	False
13REN855970	1500.000	1500.000	False
13REN855985	1500.000	1500.000	False
13REN870460	1500.000	1500.000	False
13REN870475	1500.000	1500.000	False
13REN870490	1500.000	1500.000	False
13REN870505	1500.000	1500.000	False
13REN870520	1500.000	1500.000	False
13REN870535	1500.000	1500.000	False
13REN870550	1500.000	1500.000	False
13REN870565	1500.000	1500.000	False
13REN870580	1500.000	1500.000	False
13REN870595	1500.000	1500.000	False
13REN870610	1500.000	1500.000	False
13REN870625	1500.000	1500.000	False
13REN870640	1500.000	1500.000	False
13REN870655	1500.000	1500.000	False
13REN870670	1500.000	1500.000	False
13REN870685	1500.000	1500.000	False
13REN870700	1500.000	1500.000	False
13REN870715	1500.000	1500.000	False
13REN870730	1500.000	1500.000	False
13REN870745	1500.000	1500.000	False
13REN870760	1500.000	1500.000	False
13REN870775	1500.000	1500.000	False
13REN870790	1500.000	1500.000	False
13REN870805	1500.000	1500.000	False
13REN870820	1500.000	1500.000	False
13REN870835	1500.000	1500.000	False
13REN870850	1500.000	1500.000	False
13REN870865	1500.000	1500.000	False
13REN870880	1500.000	1500.000	False
13REN870895	1500.000	1500.000	False
13REN870910	1500.000	1500.000	False
13REN870925	1500.000	1500.000	False
13REN870940	1500.000	1500.000	False
13REN870955	1500.000	1500.000	False
13REN870970	1500.000	1500.000	False
13REN870985	1500.000	1500.000	False
13REN885460	1500.000	1500.000	False

DPH-16 Report on Tiles - continued

<u>Tile</u>	<u>Approx. Width</u>	<u>Approx. Height</u>	<u>Overlap</u>
13REN885475	1500.000	1500.000	False
13REN885490	1500.000	1500.000	False
13REN885505	1500.000	1500.000	False
13REN885520	1500.000	1500.000	False
13REN885535	1500.000	1500.000	False
13REN885550	1500.000	1500.000	False
13REN885565	1500.000	1500.000	False
13REN885580	1500.000	1500.000	False
13REN885595	1500.000	1500.000	False
13REN885610	1500.000	1500.000	False
13REN885625	1500.000	1500.000	False
13REN885640	1500.000	1500.000	False
13REN885655	1500.000	1500.000	False
13REN885670	1500.000	1500.000	False
13REN885685	1500.000	1500.000	False
13REN885700	1500.000	1500.000	False
13REN885715	1500.000	1500.000	False
13REN885730	1500.000	1500.000	False
13REN885745	1500.000	1500.000	False
13REN885760	1500.000	1500.000	False
13REN885775	1500.000	1500.000	False
13REN885790	1500.000	1500.000	False
13REN885805	1500.000	1500.000	False
13REN885820	1500.000	1500.000	False
13REN885835	1500.000	1500.000	False
13REN885850	1500.000	1500.000	False
13REN885865	1500.000	1500.000	False
13REN885880	1500.000	1500.000	False
13REN885895	1500.000	1500.000	False
13REN885910	1500.000	1500.000	False
13REN885925	1500.000	1500.000	False
13REN885940	1500.000	1500.000	False
13REN885955	1500.000	1500.000	False
13REN885970	1500.000	1500.000	False
13REN885985	1500.000	1500.000	False
13REN900445	1500.000	1500.000	False
13REN900460	1500.000	1500.000	False
13REN900475	1500.000	1500.000	False
13REN900490	1500.000	1500.000	False
13REN900505	1500.000	1500.000	False
13REN900520	1500.000	1500.000	False
13REN900535	1500.000	1500.000	False
13REN900550	1500.000	1500.000	False
13REN900565	1500.000	1500.000	False
13REN900580	1500.000	1500.000	False
13REN900595	1500.000	1500.000	False
13REN900610	1500.000	1500.000	False
13REN900625	1500.000	1500.000	False

DPH-16 Report on Tiles - continued

<u>Tile</u>	<u>Approx. Width</u>	<u>Approx. Height</u>	<u>Overlap</u>
13REN900640	1500.000	1500.000	False
13REN900655	1500.000	1500.000	False
13REN900670	1500.000	1500.000	False
13REN900685	1500.000	1500.000	False
13REN900700	1500.000	1500.000	False
13REN900715	1500.000	1500.000	False
13REN900730	1500.000	1500.000	False
13REN900745	1500.000	1500.000	False
13REN900760	1500.000	1500.000	False
13REN900775	1500.000	1500.000	False
13REN900790	1500.000	1500.000	False
13REN900805	1500.000	1500.000	False
13REN900820	1500.000	1500.000	False
13REN900835	1500.000	1500.000	False
13REN900850	1500.000	1500.000	False
13REN900865	1500.000	1500.000	False
13REN900880	1500.000	1500.000	False
13REN900895	1500.000	1500.000	False
13REN900910	1500.000	1500.000	False
13REN900925	1500.000	1500.000	False
13REN900940	1500.000	1500.000	False
13REN900955	1500.000	1500.000	False
13REN900970	1500.000	1500.000	False
13REN900985	1500.000	1500.000	False
13REN915430	1500.000	1500.000	False
13REN915445	1500.000	1500.000	False
13REN915460	1500.000	1500.000	False
13REN915475	1500.000	1500.000	False
13REN915490	1500.000	1500.000	False
13REN915505	1500.000	1500.000	False
13REN915520	1500.000	1500.000	False
13REN915535	1500.000	1500.000	False
13REN915550	1500.000	1500.000	False
13REN915565	1500.000	1500.000	False
13REN915580	1500.000	1500.000	False
13REN915595	1500.000	1500.000	False
13REN915610	1500.000	1500.000	False
13REN915625	1500.000	1500.000	False
13REN915640	1500.000	1500.000	False
13REN915655	1500.000	1500.000	False
13REN915670	1500.000	1500.000	False
13REN915685	1500.000	1500.000	False
13REN915700	1500.000	1500.000	False
13REN915715	1500.000	1500.000	False
13REN915730	1500.000	1500.000	False
13REN915745	1500.000	1500.000	False
13REN915760	1500.000	1500.000	False
13REN915775	1500.000	1500.000	False

DPH-16 Report on Tiles - continued

<u>Tile</u>	<u>Approx. Width</u>	<u>Approx. Height</u>	<u>Overlap</u>
13REN915790	1500.000	1500.000	False
13REN915805	1500.000	1500.000	False
13REN915820	1500.000	1500.000	False
13REN915835	1500.000	1500.000	False
13REN915850	1500.000	1500.000	False
13REN915865	1500.000	1500.000	False
13REN915880	1500.000	1500.000	False
13REN915895	1500.000	1500.000	False
13REN915910	1500.000	1500.000	False
13REN915925	1500.000	1500.000	False
13REN915940	1500.000	1500.000	False
13REN915955	1500.000	1500.000	False
13REN915970	1500.000	1500.000	False
13REN915985	1500.000	1500.000	False
13REN930430	1500.000	1500.000	False
13REN930445	1500.000	1500.000	False
13REN930460	1500.000	1500.000	False
13REN930475	1500.000	1500.000	False
13REN930490	1500.000	1500.000	False
13REN930505	1500.000	1500.000	False
13REN930520	1500.000	1500.000	False
13REN930535	1500.000	1500.000	False
13REN930550	1500.000	1500.000	False
13REN930565	1500.000	1500.000	False
13REN930580	1500.000	1500.000	False
13REN930595	1500.000	1500.000	False
13REN930610	1500.000	1500.000	False
13REN930625	1500.000	1500.000	False
13REN930640	1500.000	1500.000	False
13REN930655	1500.000	1500.000	False
13REN930670	1500.000	1500.000	False
13REN930685	1500.000	1500.000	False
13REN930700	1500.000	1500.000	False
13REN930715	1500.000	1500.000	False
13REN930730	1500.000	1500.000	False
13REN930745	1500.000	1500.000	False
13REN930760	1500.000	1500.000	False
13REN930775	1500.000	1500.000	False
13REN930790	1500.000	1500.000	False
13REN930805	1500.000	1500.000	False
13REN930820	1500.000	1500.000	False
13REN930835	1500.000	1500.000	False
13REN930850	1500.000	1500.000	False
13REN930865	1500.000	1500.000	False
13REN930880	1500.000	1500.000	False
13REN930895	1500.000	1500.000	False
13REN930910	1500.000	1500.000	False
13REN930925	1500.000	1500.000	False

DPH-16 Report on Tiles - continued

<u>Tile</u>	<u>Approx. Width</u>	<u>Approx. Height</u>	<u>Overlap</u>
13REN930940	1500.000	1500.000	False
13REN930955	1500.000	1500.000	False
13REN930970	1500.000	1500.000	False
13REN930985	1500.000	1500.000	False
13REN945415	1500.000	1500.000	False
13REN945430	1500.000	1500.000	False
13REN945445	1500.000	1500.000	False
13REN945460	1500.000	1500.000	False
13REN945475	1500.000	1500.000	False
13REN945490	1500.000	1500.000	False
13REN945505	1500.000	1500.000	False
13REN945520	1500.000	1500.000	False
13REN945535	1500.000	1500.000	False
13REN945550	1500.000	1500.000	False
13REN945565	1500.000	1500.000	False
13REN945580	1500.000	1500.000	False
13REN945595	1500.000	1500.000	False
13REN945610	1500.000	1500.000	False
13REN945625	1500.000	1500.000	False
13REN945640	1500.000	1500.000	False
13REN945655	1500.000	1500.000	False
13REN945670	1500.000	1500.000	False
13REN945685	1500.000	1500.000	False
13REN945700	1500.000	1500.000	False
13REN945715	1500.000	1500.000	False
13REN945730	1500.000	1500.000	False
13REN945745	1500.000	1500.000	False
13REN945760	1500.000	1500.000	False
13REN945775	1500.000	1500.000	False
13REN945790	1500.000	1500.000	False
13REN945805	1500.000	1500.000	False
13REN945820	1500.000	1500.000	False
13REN945835	1500.000	1500.000	False
13REN945850	1500.000	1500.000	False
13REN945865	1500.000	1500.000	False
13REN945880	1500.000	1500.000	False
13REN945895	1500.000	1500.000	False
13REN945910	1500.000	1500.000	False
13REN945925	1500.000	1500.000	False
13REN945940	1500.000	1500.000	False
13REN945955	1500.000	1500.000	False
13REN945970	1500.000	1500.000	False
13REN945985	1500.000	1500.000	False
13REN960415	1500.000	1500.000	False
13REN960430	1500.000	1500.000	False
13REN960445	1500.000	1500.000	False
13REN960460	1500.000	1500.000	False
13REN960475	1500.000	1500.000	False

DPH-16 Report on Tiles - continued

<u>Tile</u>	<u>Approx. Width</u>	<u>Approx. Height</u>	<u>Overlap</u>
13REN960490	1500.000	1500.000	False
13REN960505	1500.000	1500.000	False
13REN960520	1500.000	1500.000	False
13REN960535	1500.000	1500.000	False
13REN960550	1500.000	1500.000	False
13REN960565	1500.000	1500.000	False
13REN960580	1500.000	1500.000	False
13REN960595	1500.000	1500.000	False
13REN960610	1500.000	1500.000	False
13REN960625	1500.000	1500.000	False
13REN960640	1500.000	1500.000	False
13REN960655	1500.000	1500.000	False
13REN960670	1500.000	1500.000	False
13REN960685	1500.000	1500.000	False
13REN960700	1500.000	1500.000	False
13REN960715	1500.000	1500.000	False
13REN960730	1500.000	1500.000	False
13REN960745	1500.000	1500.000	False
13REN960760	1500.000	1500.000	False
13REN960775	1500.000	1500.000	False
13REN960790	1500.000	1500.000	False
13REN960805	1500.000	1500.000	False
13REN960820	1500.000	1500.000	False
13REN960835	1500.000	1500.000	False
13REN960850	1500.000	1500.000	False
13REN960865	1500.000	1500.000	False
13REN960880	1500.000	1500.000	False
13REN960895	1500.000	1500.000	False
13REN960910	1500.000	1500.000	False
13REN960925	1500.000	1500.000	False
13REN960940	1500.000	1500.000	False
13REN960955	1500.000	1500.000	False
13REN960970	1500.000	1500.000	False
13REN960985	1500.000	1500.000	False
13REN975400	1500.000	1500.000	False
13REN975415	1500.000	1500.000	False
13REN975430	1500.000	1500.000	False
13REN975445	1500.000	1500.000	False
13REN975460	1500.000	1500.000	False
13REN975475	1500.000	1500.000	False
13REN975490	1500.000	1500.000	False
13REN975505	1500.000	1500.000	False
13REN975520	1500.000	1500.000	False
13REN975535	1500.000	1500.000	False
13REN975550	1500.000	1500.000	False
13REN975565	1500.000	1500.000	False
13REN975580	1500.000	1500.000	False
13REN975595	1500.000	1500.000	False

DPH-16 Report on Tiles - continued

<u>Tile</u>	<u>Approx. Width</u>	<u>Approx. Height</u>	<u>Overlap</u>
13REN975610	1500.000	1500.000	False
13REN975625	1500.000	1500.000	False
13REN975640	1500.000	1500.000	False
13REN975655	1500.000	1500.000	False
13REN975670	1500.000	1500.000	False
13REN975685	1500.000	1500.000	False
13REN975700	1500.000	1500.000	False
13REN975715	1500.000	1500.000	False
13REN975730	1500.000	1500.000	False
13REN975745	1500.000	1500.000	False
13REN975760	1500.000	1500.000	False
13REN975775	1500.000	1500.000	False
13REN975790	1500.000	1500.000	False
13REN975805	1500.000	1500.000	False
13REN975820	1500.000	1500.000	False
13REN975835	1500.000	1500.000	False
13REN975850	1500.000	1500.000	False
13REN975865	1500.000	1500.000	False
13REN975880	1500.000	1500.000	False
13REN975895	1500.000	1500.000	False
13REN975910	1500.000	1500.000	False
13REN975925	1500.000	1500.000	False
13REN975940	1500.000	1500.000	False
13REN975955	1500.000	1500.000	False
13REN975970	1500.000	1500.000	False
13REN975985	1500.000	1500.000	False
13REN990400	1500.000	1500.000	False
13REN990415	1500.000	1500.000	False
13REN990430	1500.000	1500.000	False
13REN990445	1500.000	1500.000	False
13REN990460	1500.000	1500.000	False
13REN990475	1500.000	1500.000	False
13REN990490	1500.000	1500.000	False
13REN990505	1500.000	1500.000	False
13REN990520	1500.000	1500.000	False
13REN990535	1500.000	1500.000	False
13REN990550	1500.000	1500.000	False
13REN990565	1500.000	1500.000	False
13REN990580	1500.000	1500.000	False
13REN990595	1500.000	1500.000	False
13REN990610	1500.000	1500.000	False
13REN990625	1500.000	1500.000	False
13REN990640	1500.000	1500.000	False
13REN990655	1500.000	1500.000	False
13REN990670	1500.000	1500.000	False
13REN990685	1500.000	1500.000	False
13REN990700	1500.000	1500.000	False
13REN990715	1500.000	1500.000	False

DPH-16 Report on Tiles - continued

<u>Tile</u>	<u>Approx. Width</u>	<u>Approx. Height</u>	<u>Overlap</u>
13REN990730	1500.000	1500.000	False
13REN990745	1500.000	1500.000	False
13REN990760	1500.000	1500.000	False
13REN990775	1500.000	1500.000	False
13REN990790	1500.000	1500.000	False
13REN990805	1500.000	1500.000	False
13REN990820	1500.000	1500.000	False
13REN990835	1500.000	1500.000	False
13REN990850	1500.000	1500.000	False
13REN990865	1500.000	1500.000	False
13REN990880	1500.000	1500.000	False
13REN990895	1500.000	1500.000	False
13REN990910	1500.000	1500.000	False
13REN990925	1500.000	1500.000	False
13REN990940	1500.000	1500.000	False
13REN990955	1500.000	1500.000	False
13REN990970	1500.000	1500.000	False
13REN990985	1500.000	1500.000	False
13REP840840	1500.000	1500.000	False
13REP840855	1500.000	1500.000	False
13REP840870	1500.000	1500.000	False
13REP840885	1500.000	1500.000	False
13REP840900	1500.000	1500.000	False
13REP840915	1500.000	1500.000	False
13REP840930	1500.000	1500.000	False
13REP840945	1500.000	1500.000	False
13REP840960	1500.000	1500.000	False
13REP840975	1500.000	1500.000	False
13REP840990	1500.000	1500.000	False
13REP855000	1500.000	1500.000	False
13REP855015	1500.000	1500.000	False
13REP855030	1500.000	1500.000	False
13REP855045	1500.000	1500.000	False
13REP855060	1500.000	1500.000	False
13REP855075	1500.000	1500.000	False
13REP855090	1500.000	1500.000	False
13REP855105	1500.000	1500.000	False
13REP855120	1500.000	1500.000	False
13REP855135	1500.000	1500.000	False
13REP855150	1500.000	1500.000	False
13REP855165	1500.000	1500.000	False
13REP855180	1500.000	1500.000	False
13REP855195	1500.000	1500.000	False
13REP855210	1500.000	1500.000	False
13REP855225	1500.000	1500.000	False
13REP855240	1500.000	1500.000	False
13REP855255	1500.000	1500.000	False
13REP855270	1500.000	1500.000	False

DPH-16 Report on Tiles - continued

<u>Tile</u>	<u>Approx. Width</u>	<u>Approx. Height</u>	<u>Overlap</u>
13REP855285	1500.000	1500.000	False
13REP855300	1500.000	1500.000	False
13REP855315	1500.000	1500.000	False
13REP855330	1500.000	1500.000	False
13REP855345	1500.000	1500.000	False
13REP855360	1500.000	1500.000	False
13REP855375	1500.000	1500.000	False
13REP855390	1500.000	1500.000	False
13REP855405	1500.000	1500.000	False
13REP855420	1500.000	1500.000	False
13REP855435	1500.000	1500.000	False
13REP855450	1500.000	1500.000	False
13REP855465	1500.000	1500.000	False
13REP855480	1500.000	1500.000	False
13REP855495	1500.000	1500.000	False
13REP855510	1500.000	1500.000	False
13REP855525	1500.000	1500.000	False
13REP855540	1500.000	1500.000	False
13REP855555	1500.000	1500.000	False
13REP855570	1500.000	1500.000	False
13REP855585	1500.000	1500.000	False
13REP855600	1500.000	1500.000	False
13REP855615	1500.000	1500.000	False
13REP855630	1500.000	1500.000	False
13REP855645	1500.000	1500.000	False
13REP855660	1500.000	1500.000	False
13REP855675	1500.000	1500.000	False
13REP855690	1500.000	1500.000	False
13REP855705	1500.000	1500.000	False
13REP855720	1500.000	1500.000	False
13REP855735	1500.000	1500.000	False
13REP855750	1500.000	1500.000	False
13REP855765	1500.000	1500.000	False
13REP855780	1500.000	1500.000	False
13REP855795	1500.000	1500.000	False
13REP855810	1500.000	1500.000	False
13REP855825	1500.000	1500.000	False
13REP855840	1500.000	1500.000	False
13REP855855	1500.000	1500.000	False
13REP855870	1500.000	1500.000	False
13REP855885	1500.000	1500.000	False
13REP855900	1500.000	1500.000	False
13REP855915	1500.000	1500.000	False
13REP855930	1500.000	1500.000	False
13REP855945	1500.000	1500.000	False
13REP855960	1500.000	1500.000	False
13REP855975	1500.000	1500.000	False
13REP855990	1500.000	1500.000	False

DPH-16 Report on Tiles - continued

<u>Tile</u>	<u>Approx. Width</u>	<u>Approx. Height</u>	<u>Overlap</u>
13REP870000	1500.000	1500.000	False
13REP870015	1500.000	1500.000	False
13REP870030	1500.000	1500.000	False
13REP870045	1500.000	1500.000	False
13REP870060	1500.000	1500.000	False
13REP870075	1500.000	1500.000	False
13REP870090	1500.000	1500.000	False
13REP870105	1500.000	1500.000	False
13REP870120	1500.000	1500.000	False
13REP870135	1500.000	1500.000	False
13REP870150	1500.000	1500.000	False
13REP870165	1500.000	1500.000	False
13REP870180	1500.000	1500.000	False
13REP870195	1500.000	1500.000	False
13REP870210	1500.000	1500.000	False
13REP870225	1500.000	1500.000	False
13REP870240	1500.000	1500.000	False
13REP870255	1500.000	1500.000	False
13REP870270	1500.000	1500.000	False
13REP870285	1500.000	1500.000	False
13REP870300	1500.000	1500.000	False
13REP870315	1500.000	1500.000	False
13REP870330	1500.000	1500.000	False
13REP870345	1500.000	1500.000	False
13REP870360	1500.000	1500.000	False
13REP870375	1500.000	1500.000	False
13REP870390	1500.000	1500.000	False
13REP870405	1500.000	1500.000	False
13REP870420	1500.000	1500.000	False
13REP870435	1500.000	1500.000	False
13REP870450	1500.000	1500.000	False
13REP870465	1500.000	1500.000	False
13REP870480	1500.000	1500.000	False
13REP870495	1500.000	1500.000	False
13REP870510	1500.000	1500.000	False
13REP870525	1500.000	1500.000	False
13REP870540	1500.000	1500.000	False
13REP870555	1500.000	1500.000	False
13REP870570	1500.000	1500.000	False
13REP870585	1500.000	1500.000	False
13REP870600	1500.000	1500.000	False
13REP870615	1500.000	1500.000	False
13REP870630	1500.000	1500.000	False
13REP870645	1500.000	1500.000	False
13REP870660	1500.000	1500.000	False
13REP870675	1500.000	1500.000	False
13REP870690	1500.000	1500.000	False
13REP870705	1500.000	1500.000	False

DPH-16 Report on Tiles - continued

<u>Tile</u>	<u>Approx. Width</u>	<u>Approx. Height</u>	<u>Overlap</u>
13REP870720	1500.000	1500.000	False
13REP870735	1500.000	1500.000	False
13REP870750	1500.000	1500.000	False
13REP870765	1500.000	1500.000	False
13REP870780	1500.000	1500.000	False
13REP870795	1500.000	1500.000	False
13REP870810	1500.000	1500.000	False
13REP870825	1500.000	1500.000	False
13REP870840	1500.000	1500.000	False
13REP870855	1500.000	1500.000	False
13REP870870	1500.000	1500.000	False
13REP870885	1500.000	1500.000	False
13REP870900	1500.000	1500.000	False
13REP870915	1500.000	1500.000	False
13REP870930	1500.000	1500.000	False
13REP870945	1500.000	1500.000	False
13REP870960	1500.000	1500.000	False
13REP870975	1500.000	1500.000	False
13REP870990	1500.000	1500.000	False
13REP885000	1500.000	1500.000	False
13REP885015	1500.000	1500.000	False
13REP885030	1500.000	1500.000	False
13REP885045	1500.000	1500.000	False
13REP885060	1500.000	1500.000	False
13REP885075	1500.000	1500.000	False
13REP885090	1500.000	1500.000	False
13REP885105	1500.000	1500.000	False
13REP885120	1500.000	1500.000	False
13REP885135	1500.000	1500.000	False
13REP885150	1500.000	1500.000	False
13REP885165	1500.000	1500.000	False
13REP885180	1500.000	1500.000	False
13REP885195	1500.000	1500.000	False
13REP885210	1500.000	1500.000	False
13REP885225	1500.000	1500.000	False
13REP885240	1500.000	1500.000	False
13REP885255	1500.000	1500.000	False
13REP885270	1500.000	1500.000	False
13REP885285	1500.000	1500.000	False
13REP885300	1500.000	1500.000	False
13REP885315	1500.000	1500.000	False
13REP885330	1500.000	1500.000	False
13REP885345	1500.000	1500.000	False
13REP885360	1500.000	1500.000	False
13REP885375	1500.000	1500.000	False
13REP885390	1500.000	1500.000	False
13REP885405	1500.000	1500.000	False
13REP885420	1500.000	1500.000	False

DPH-16 Report on Tiles - continued

<u>Tile</u>	<u>Approx. Width</u>	<u>Approx. Height</u>	<u>Overlap</u>
13REP885435	1500.000	1500.000	False
13REP885450	1500.000	1500.000	False
13REP885465	1500.000	1500.000	False
13REP885480	1500.000	1500.000	False
13REP885495	1500.000	1500.000	False
13REP885510	1500.000	1500.000	False
13REP885525	1500.000	1500.000	False
13REP885540	1500.000	1500.000	False
13REP885555	1500.000	1500.000	False
13REP885570	1500.000	1500.000	False
13REP885585	1500.000	1500.000	False
13REP885600	1500.000	1500.000	False
13REP885615	1500.000	1500.000	False
13REP885630	1500.000	1500.000	False
13REP885645	1500.000	1500.000	False
13REP885660	1500.000	1500.000	False
13REP885675	1500.000	1500.000	False
13REP885690	1500.000	1500.000	False
13REP885705	1500.000	1500.000	False
13REP885720	1500.000	1500.000	False
13REP885735	1500.000	1500.000	False
13REP885750	1500.000	1500.000	False
13REP885765	1500.000	1500.000	False
13REP885780	1500.000	1500.000	False
13REP885795	1500.000	1500.000	False
13REP885810	1500.000	1500.000	False
13REP885825	1500.000	1500.000	False
13REP885840	1500.000	1500.000	False
13REP885855	1500.000	1500.000	False
13REP885870	1500.000	1500.000	False
13REP885885	1500.000	1500.000	False
13REP885900	1500.000	1500.000	False
13REP885915	1500.000	1500.000	False
13REP885930	1500.000	1500.000	False
13REP885945	1500.000	1500.000	False
13REP885960	1500.000	1500.000	False
13REP885975	1500.000	1500.000	False
13REP885990	1500.000	1500.000	False
13REP900000	1500.000	1500.000	False
13REP900015	1500.000	1500.000	False
13REP900030	1500.000	1500.000	False
13REP900045	1500.000	1500.000	False
13REP900060	1500.000	1500.000	False
13REP900075	1500.000	1500.000	False
13REP900090	1500.000	1500.000	False
13REP900105	1500.000	1500.000	False
13REP900120	1500.000	1500.000	False
13REP900135	1500.000	1500.000	False

DPH-16 Report on Tiles - continued

<u>Tile</u>	<u>Approx. Width</u>	<u>Approx. Height</u>	<u>Overlap</u>
13REP900150	1500.000	1500.000	False
13REP900165	1500.000	1500.000	False
13REP900180	1500.000	1500.000	False
13REP900195	1500.000	1500.000	False
13REP900210	1500.000	1500.000	False
13REP900225	1500.000	1500.000	False
13REP900240	1500.000	1500.000	False
13REP900255	1500.000	1500.000	False
13REP900270	1500.000	1500.000	False
13REP900285	1500.000	1500.000	False
13REP900300	1500.000	1500.000	False
13REP900315	1500.000	1500.000	False
13REP900330	1500.000	1500.000	False
13REP900345	1500.000	1500.000	False
13REP900360	1500.000	1500.000	False
13REP900375	1500.000	1500.000	False
13REP900390	1500.000	1500.000	False
13REP900405	1500.000	1500.000	False
13REP900420	1500.000	1500.000	False
13REP900435	1500.000	1500.000	False
13REP900450	1500.000	1500.000	False
13REP900465	1500.000	1500.000	False
13REP900480	1500.000	1500.000	False
13REP900495	1500.000	1500.000	False
13REP900510	1500.000	1500.000	False
13REP900525	1500.000	1500.000	False
13REP900540	1500.000	1500.000	False
13REP900555	1500.000	1500.000	False
13REP900570	1500.000	1500.000	False
13REP900585	1500.000	1500.000	False
13REP900600	1500.000	1500.000	False
13REP900615	1500.000	1500.000	False
13REP900630	1500.000	1500.000	False
13REP900645	1500.000	1500.000	False
13REP900660	1500.000	1500.000	False
13REP900675	1500.000	1500.000	False
13REP900690	1500.000	1500.000	False
13REP900705	1500.000	1500.000	False
13REP900720	1500.000	1500.000	False
13REP900735	1500.000	1500.000	False
13REP900750	1500.000	1500.000	False
13REP900765	1500.000	1500.000	False
13REP900780	1500.000	1500.000	False
13REP900795	1500.000	1500.000	False
13REP900810	1500.000	1500.000	False
13REP900825	1500.000	1500.000	False
13REP900840	1500.000	1500.000	False
13REP900855	1500.000	1500.000	False

DPH-16 Report on Tiles - continued

<u>Tile</u>	<u>Approx. Width</u>	<u>Approx. Height</u>	<u>Overlap</u>
13REP900870	1500.000	1500.000	False
13REP900885	1500.000	1500.000	False
13REP900900	1500.000	1500.000	False
13REP900915	1500.000	1500.000	False
13REP900930	1500.000	1500.000	False
13REP900945	1500.000	1500.000	False
13REP900960	1500.000	1500.000	False
13REP900975	1500.000	1500.000	False
13REP900990	1500.000	1500.000	False
13REP915000	1500.000	1500.000	False
13REP915015	1500.000	1500.000	False
13REP915030	1500.000	1500.000	False
13REP915045	1500.000	1500.000	False
13REP915060	1500.000	1500.000	False
13REP915075	1500.000	1500.000	False
13REP915090	1500.000	1500.000	False
13REP915105	1500.000	1500.000	False
13REP915120	1500.000	1500.000	False
13REP915135	1500.000	1500.000	False
13REP915150	1500.000	1500.000	False
13REP915165	1500.000	1500.000	False
13REP915180	1500.000	1500.000	False
13REP915195	1500.000	1500.000	False
13REP915210	1500.000	1500.000	False
13REP915225	1500.000	1500.000	False
13REP915240	1500.000	1500.000	False
13REP915255	1500.000	1500.000	False
13REP915270	1500.000	1500.000	False
13REP915285	1500.000	1500.000	False
13REP915300	1500.000	1500.000	False
13REP915315	1500.000	1500.000	False
13REP915330	1500.000	1500.000	False
13REP915345	1500.000	1500.000	False
13REP915360	1500.000	1500.000	False
13REP915375	1500.000	1500.000	False
13REP915390	1500.000	1500.000	False
13REP915405	1500.000	1500.000	False
13REP915420	1500.000	1500.000	False
13REP915435	1500.000	1500.000	False
13REP915450	1500.000	1500.000	False
13REP915465	1500.000	1500.000	False
13REP915480	1500.000	1500.000	False
13REP915495	1500.000	1500.000	False
13REP915510	1500.000	1500.000	False
13REP915525	1500.000	1500.000	False
13REP915540	1500.000	1500.000	False
13REP915555	1500.000	1500.000	False
13REP915570	1500.000	1500.000	False

DPH-16 Report on Tiles - continued

<u>Tile</u>	<u>Approx. Width</u>	<u>Approx. Height</u>	<u>Overlap</u>
13REP915585	1500.000	1500.000	False
13REP915600	1500.000	1500.000	False
13REP915615	1500.000	1500.000	False
13REP915630	1500.000	1500.000	False
13REP915645	1500.000	1500.000	False
13REP915660	1500.000	1500.000	False
13REP915675	1500.000	1500.000	False
13REP915690	1500.000	1500.000	False
13REP915705	1500.000	1500.000	False
13REP915720	1500.000	1500.000	False
13REP915735	1500.000	1500.000	False
13REP915750	1500.000	1500.000	False
13REP915765	1500.000	1500.000	False
13REP915780	1500.000	1500.000	False
13REP915795	1500.000	1500.000	False
13REP915810	1500.000	1500.000	False
13REP915825	1500.000	1500.000	False
13REP915840	1500.000	1500.000	False
13REP915855	1500.000	1500.000	False
13REP915870	1500.000	1500.000	False
13REP915885	1500.000	1500.000	False
13REP915900	1500.000	1500.000	False
13REP915915	1500.000	1500.000	False
13REP915930	1500.000	1500.000	False
13REP915945	1500.000	1500.000	False
13REP915960	1500.000	1500.000	False
13REP915975	1500.000	1500.000	False
13REP915990	1500.000	1500.000	False
13REP930000	1500.000	1500.000	False
13REP930015	1500.000	1500.000	False
13REP930030	1500.000	1500.000	False
13REP930045	1500.000	1500.000	False
13REP930060	1500.000	1500.000	False
13REP930075	1500.000	1500.000	False
13REP930090	1500.000	1500.000	False
13REP930105	1500.000	1500.000	False
13REP930120	1500.000	1500.000	False
13REP930135	1500.000	1500.000	False
13REP930150	1500.000	1500.000	False
13REP930165	1500.000	1500.000	False
13REP930180	1500.000	1500.000	False
13REP930195	1500.000	1500.000	False
13REP930210	1500.000	1500.000	False
13REP930225	1500.000	1500.000	False
13REP930240	1500.000	1500.000	False
13REP930255	1500.000	1500.000	False
13REP930270	1500.000	1500.000	False
13REP930285	1500.000	1500.000	False

DPH-16 Report on Tiles - continued

<u>Tile</u>	<u>Approx. Width</u>	<u>Approx. Height</u>	<u>Overlap</u>
13REP930300	1500.000	1500.000	False
13REP930315	1500.000	1500.000	False
13REP930330	1500.000	1500.000	False
13REP930345	1500.000	1500.000	False
13REP930360	1500.000	1500.000	False
13REP930375	1500.000	1500.000	False
13REP930390	1500.000	1500.000	False
13REP930405	1500.000	1500.000	False
13REP930420	1500.000	1500.000	False
13REP930435	1500.000	1500.000	False
13REP930450	1500.000	1500.000	False
13REP930465	1500.000	1500.000	False
13REP930480	1500.000	1500.000	False
13REP930495	1500.000	1500.000	False
13REP930510	1500.000	1500.000	False
13REP930525	1500.000	1500.000	False
13REP930540	1500.000	1500.000	False
13REP930555	1500.000	1500.000	False
13REP930570	1500.000	1500.000	False
13REP930585	1500.000	1500.000	False
13REP930600	1500.000	1500.000	False
13REP930615	1500.000	1500.000	False
13REP930630	1500.000	1500.000	False
13REP930645	1500.000	1500.000	False
13REP930660	1500.000	1500.000	False
13REP930675	1500.000	1500.000	False
13REP930690	1500.000	1500.000	False
13REP930705	1500.000	1500.000	False
13REP930720	1500.000	1500.000	False
13REP930735	1500.000	1500.000	False
13REP930750	1500.000	1500.000	False
13REP930765	1500.000	1500.000	False
13REP930780	1500.000	1500.000	False
13REP930795	1500.000	1500.000	False
13REP930810	1500.000	1500.000	False
13REP930825	1500.000	1500.000	False
13REP930840	1500.000	1500.000	False
13REP930855	1500.000	1500.000	False
13REP930870	1500.000	1500.000	False
13REP930885	1500.000	1500.000	False
13REP930900	1500.000	1500.000	False
13REP930915	1500.000	1500.000	False
13REP930930	1500.000	1500.000	False
13REP930945	1500.000	1500.000	False
13REP930960	1500.000	1500.000	False
13REP930975	1500.000	1500.000	False
13REP930990	1500.000	1500.000	False
13REP945000	1500.000	1500.000	False

DPH-16 Report on Tiles - continued

<u>Tile</u>	<u>Approx. Width</u>	<u>Approx. Height</u>	<u>Overlap</u>
13REP945015	1500.000	1500.000	False
13REP945030	1500.000	1500.000	False
13REP945045	1500.000	1500.000	False
13REP945060	1500.000	1500.000	False
13REP945075	1500.000	1500.000	False
13REP945090	1500.000	1500.000	False
13REP945105	1500.000	1500.000	False
13REP945120	1500.000	1500.000	False
13REP945135	1500.000	1500.000	False
13REP945150	1500.000	1500.000	False
13REP945165	1500.000	1500.000	False
13REP945180	1500.000	1500.000	False
13REP945195	1500.000	1500.000	False
13REP945210	1500.000	1500.000	False
13REP945225	1500.000	1500.000	False
13REP945240	1500.000	1500.000	False
13REP945255	1500.000	1500.000	False
13REP945270	1500.000	1500.000	False
13REP945285	1500.000	1500.000	False
13REP945300	1500.000	1500.000	False
13REP945315	1500.000	1500.000	False
13REP945330	1500.000	1500.000	False
13REP945345	1500.000	1500.000	False
13REP945360	1500.000	1500.000	False
13REP945375	1500.000	1500.000	False
13REP945390	1500.000	1500.000	False
13REP945405	1500.000	1500.000	False
13REP945420	1500.000	1500.000	False
13REP945435	1500.000	1500.000	False
13REP945450	1500.000	1500.000	False
13REP945465	1500.000	1500.000	False
13REP945480	1500.000	1500.000	False
13REP945495	1500.000	1500.000	False
13REP945510	1500.000	1500.000	False
13REP945525	1500.000	1500.000	False
13REP945540	1500.000	1500.000	False
13REP945555	1500.000	1500.000	False
13REP945570	1500.000	1500.000	False
13REP945585	1500.000	1500.000	False
13REP945600	1500.000	1500.000	False
13REP945615	1500.000	1500.000	False
13REP945630	1500.000	1500.000	False
13REP945645	1500.000	1500.000	False
13REP945660	1500.000	1500.000	False
13REP945675	1500.000	1500.000	False
13REP945690	1500.000	1500.000	False
13REP945705	1500.000	1500.000	False
13REP945720	1500.000	1500.000	False

DPH-16 Report on Tiles - continued

<u>Tile</u>	<u>Approx. Width</u>	<u>Approx. Height</u>	<u>Overlap</u>
13REP945735	1500.000	1500.000	False
13REP945750	1500.000	1500.000	False
13REP945765	1500.000	1500.000	False
13REP945780	1500.000	1500.000	False
13REP945795	1500.000	1500.000	False
13REP945810	1500.000	1500.000	False
13REP945825	1500.000	1500.000	False
13REP945840	1500.000	1500.000	False
13REP945855	1500.000	1500.000	False
13REP945870	1500.000	1500.000	False
13REP945885	1500.000	1500.000	False
13REP945900	1500.000	1500.000	False
13REP945915	1500.000	1500.000	False
13REP945930	1500.000	1500.000	False
13REP945945	1500.000	1500.000	False
13REP945960	1500.000	1500.000	False
13REP945975	1500.000	1500.000	False
13REP945990	1500.000	1500.000	False
13REP960000	1500.000	1500.000	False
13REP960015	1500.000	1500.000	False
13REP960030	1500.000	1500.000	False
13REP960045	1500.000	1500.000	False
13REP960060	1500.000	1500.000	False
13REP960075	1500.000	1500.000	False
13REP960090	1500.000	1500.000	False
13REP960105	1500.000	1500.000	False
13REP960120	1500.000	1500.000	False
13REP960135	1500.000	1500.000	False
13REP960150	1500.000	1500.000	False
13REP960165	1500.000	1500.000	False
13REP960180	1500.000	1500.000	False
13REP960195	1500.000	1500.000	False
13REP960210	1500.000	1500.000	False
13REP960225	1500.000	1500.000	False
13REP960240	1500.000	1500.000	False
13REP960255	1500.000	1500.000	False
13REP960270	1500.000	1500.000	False
13REP960285	1500.000	1500.000	False
13REP960300	1500.000	1500.000	False
13REP960315	1500.000	1500.000	False
13REP960330	1500.000	1500.000	False
13REP960345	1500.000	1500.000	False
13REP960360	1500.000	1500.000	False
13REP960375	1500.000	1500.000	False
13REP960390	1500.000	1500.000	False
13REP960405	1500.000	1500.000	False
13REP960420	1500.000	1500.000	False
13REP960435	1500.000	1500.000	False

DPH-16 Report on Tiles - continued

<u>Tile</u>	<u>Approx. Width</u>	<u>Approx. Height</u>	<u>Overlap</u>
13REP960450	1500.000	1500.000	False
13REP960465	1500.000	1500.000	False
13REP960480	1500.000	1500.000	False
13REP960495	1500.000	1500.000	False
13REP960510	1500.000	1500.000	False
13REP960525	1500.000	1500.000	False
13REP960540	1500.000	1500.000	False
13REP960555	1500.000	1500.000	False
13REP960570	1500.000	1500.000	False
13REP960585	1500.000	1500.000	False
13REP960600	1500.000	1500.000	False
13REP960615	1500.000	1500.000	False
13REP960630	1500.000	1500.000	False
13REP960645	1500.000	1500.000	False
13REP960660	1500.000	1500.000	False
13REP960675	1500.000	1500.000	False
13REP960690	1500.000	1500.000	False
13REP960705	1500.000	1500.000	False
13REP960720	1500.000	1500.000	False
13REP960735	1500.000	1500.000	False
13REP960750	1500.000	1500.000	False
13REP960765	1500.000	1500.000	False
13REP960780	1500.000	1500.000	False
13REP960795	1500.000	1500.000	False
13REP960810	1500.000	1500.000	False
13REP960825	1500.000	1500.000	False
13REP960840	1500.000	1500.000	False
13REP960855	1500.000	1500.000	False
13REP960870	1500.000	1500.000	False
13REP960885	1500.000	1500.000	False
13REP960900	1500.000	1500.000	False
13REP960915	1500.000	1500.000	False
13REP960930	1500.000	1500.000	False
13REP960945	1500.000	1500.000	False
13REP960960	1500.000	1500.000	False
13REP960975	1500.000	1500.000	False
13REP960990	1500.000	1500.000	False
13REP975000	1500.000	1500.000	False
13REP975015	1500.000	1500.000	False
13REP975030	1500.000	1500.000	False
13REP975045	1500.000	1500.000	False
13REP975060	1500.000	1500.000	False
13REP975075	1500.000	1500.000	False
13REP975090	1500.000	1500.000	False
13REP975105	1500.000	1500.000	False
13REP975120	1500.000	1500.000	False
13REP975135	1500.000	1500.000	False
13REP975150	1500.000	1500.000	False

DPH-16 Report on Tiles - continued

<u>Tile</u>	<u>Approx. Width</u>	<u>Approx. Height</u>	<u>Overlap</u>
13REP975165	1500.000	1500.000	False
13REP975180	1500.000	1500.000	False
13REP975195	1500.000	1500.000	False
13REP975210	1500.000	1500.000	False
13REP975225	1500.000	1500.000	False
13REP975240	1500.000	1500.000	False
13REP975255	1500.000	1500.000	False
13REP975270	1500.000	1500.000	False
13REP975285	1500.000	1500.000	False
13REP975300	1500.000	1500.000	False
13REP975315	1500.000	1500.000	False
13REP975330	1500.000	1500.000	False
13REP975345	1500.000	1500.000	False
13REP975360	1500.000	1500.000	False
13REP975375	1500.000	1500.000	False
13REP975390	1500.000	1500.000	False
13REP975405	1500.000	1500.000	False
13REP975420	1500.000	1500.000	False
13REP975435	1500.000	1500.000	False
13REP975450	1500.000	1500.000	False
13REP975465	1500.000	1500.000	False
13REP975480	1500.000	1500.000	False
13REP975495	1500.000	1500.000	False
13REP975510	1500.000	1500.000	False
13REP975525	1500.000	1500.000	False
13REP975540	1500.000	1500.000	False
13REP975555	1500.000	1500.000	False
13REP975570	1500.000	1500.000	False
13REP975585	1500.000	1500.000	False
13REP975600	1500.000	1500.000	False
13REP975615	1500.000	1500.000	False
13REP975630	1500.000	1500.000	False
13REP975645	1500.000	1500.000	False
13REP975660	1500.000	1500.000	False
13REP975675	1500.000	1500.000	False
13REP975690	1500.000	1500.000	False
13REP975705	1500.000	1500.000	False
13REP975720	1500.000	1500.000	False
13REP975735	1500.000	1500.000	False
13REP975750	1500.000	1500.000	False
13REP975765	1500.000	1500.000	False
13REP975780	1500.000	1500.000	False
13REP975795	1500.000	1500.000	False
13REP975810	1500.000	1500.000	False
13REP975825	1500.000	1500.000	False
13REP975840	1500.000	1500.000	False
13REP975855	1500.000	1500.000	False
13REP975870	1500.000	1500.000	False

DPH-16 Report on Tiles - continued

<u>Tile</u>	<u>Approx. Width</u>	<u>Approx. Height</u>	<u>Overlap</u>
13REP975885	1500.000	1500.000	False
13REP975900	1500.000	1500.000	False
13REP975915	1500.000	1500.000	False
13REP975930	1500.000	1500.000	False
13REP975945	1500.000	1500.000	False
13REP975960	1500.000	1500.000	False
13REP975975	1500.000	1500.000	False
13REP975990	1500.000	1500.000	False
13REP990000	1500.000	1500.000	False
13REP990015	1500.000	1500.000	False
13REP990030	1500.000	1500.000	False
13REP990045	1500.000	1500.000	False
13REP990060	1500.000	1500.000	False
13REP990075	1500.000	1500.000	False
13REP990090	1500.000	1500.000	False
13REP990105	1500.000	1500.000	False
13REP990120	1500.000	1500.000	False
13REP990135	1500.000	1500.000	False
13REP990150	1500.000	1500.000	False
13REP990165	1500.000	1500.000	False
13REP990180	1500.000	1500.000	False
13REP990195	1500.000	1500.000	False
13REP990210	1500.000	1500.000	False
13REP990225	1500.000	1500.000	False
13REP990240	1500.000	1500.000	False
13REP990255	1500.000	1500.000	False
13REP990270	1500.000	1500.000	False
13REP990285	1500.000	1500.000	False
13REP990300	1500.000	1500.000	False
13REP990315	1500.000	1500.000	False
13REP990330	1500.000	1500.000	False
13REP990345	1500.000	1500.000	False
13REP990360	1500.000	1500.000	False
13REP990375	1500.000	1500.000	False
13REP990390	1500.000	1500.000	False
13REP990405	1500.000	1500.000	False
13REP990420	1500.000	1500.000	False
13REP990435	1500.000	1500.000	False
13REP990450	1500.000	1500.000	False
13REP990465	1500.000	1500.000	False
13REP990480	1500.000	1500.000	False
13REP990495	1500.000	1500.000	False
13REP990510	1500.000	1500.000	False
13REP990525	1500.000	1500.000	False
13REP990540	1500.000	1500.000	False
13REP990555	1500.000	1500.000	False
13REP990570	1500.000	1500.000	False
13REP990585	1500.000	1500.000	False

DPH-16 Report on Tiles - continued

<u>Tile</u>	<u>Approx. Width</u>	<u>Approx. Height</u>	<u>Overlap</u>
13REP990600	1500.000	1500.000	False
13REP990615	1500.000	1500.000	False
13REP990630	1500.000	1500.000	False
13REP990645	1500.000	1500.000	False
13REP990660	1500.000	1500.000	False
13REP990675	1500.000	1500.000	False
13REP990690	1500.000	1500.000	False
13REP990705	1500.000	1500.000	False
13REP990720	1500.000	1500.000	False
13REP990735	1500.000	1500.000	False
13REP990750	1500.000	1500.000	False
13REP990765	1500.000	1500.000	False
13REP990780	1500.000	1500.000	False
13REP990795	1500.000	1500.000	False
13REP990810	1500.000	1500.000	False
13REP990825	1500.000	1500.000	False
13REP990840	1500.000	1500.000	False
13REP990855	1500.000	1500.000	False
13REP990870	1500.000	1500.000	False
13REP990885	1500.000	1500.000	False
13REP990900	1500.000	1500.000	False
13REP990915	1500.000	1500.000	False
13REP990930	1500.000	1500.000	False
13REP990945	1500.000	1500.000	False
13REP990960	1500.000	1500.000	False
13REP990975	1500.000	1500.000	False
13REP990990	1500.000	1500.000	False
13REQ840005	1500.000	1500.000	False
13REQ855005	1500.000	1500.000	False
13REQ870005	1500.000	1500.000	False
13REQ885005	1500.000	1500.000	False
13REQ900005	1500.000	1500.000	False
13REQ915005	1500.000	1500.000	False
13REQ930005	1500.000	1500.000	False
13REQ945005	1500.000	1500.000	False
13REQ960005	1500.000	1500.000	False
13REQ975005	1500.000	1500.000	False
13REQ990005	1500.000	1500.000	False
13RFN005400	1500.000	1500.000	False
13RFN005415	1500.000	1500.000	False
13RFN005430	1500.000	1500.000	False
13RFN005445	1500.000	1500.000	False
13RFN005460	1500.000	1500.000	False
13RFN005475	1500.000	1500.000	False
13RFN005490	1500.000	1500.000	False
13RFN005505	1500.000	1500.000	False
13RFN005520	1500.000	1500.000	False
13RFN005535	1500.000	1500.000	False

DPH-16 Report on Tiles - continued

<u>Tile</u>	<u>Approx. Width</u>	<u>Approx. Height</u>	<u>Overlap</u>
13RFN005550	1500.000	1500.000	False
13RFN005565	1500.000	1500.000	False
13RFN005580	1500.000	1500.000	False
13RFN005595	1500.000	1500.000	False
13RFN005610	1500.000	1500.000	False
13RFN005625	1500.000	1500.000	False
13RFN005640	1500.000	1500.000	False
13RFN005655	1500.000	1500.000	False
13RFN005670	1500.000	1500.000	False
13RFN005685	1500.000	1500.000	False
13RFN005700	1500.000	1500.000	False
13RFN005715	1500.000	1500.000	False
13RFN005730	1500.000	1500.000	False
13RFN005745	1500.000	1500.000	False
13RFN005760	1500.000	1500.000	False
13RFN005775	1500.000	1500.000	False
13RFN005790	1500.000	1500.000	False
13RFN005805	1500.000	1500.000	False
13RFN005820	1500.000	1500.000	False
13RFN005835	1500.000	1500.000	False
13RFN005850	1500.000	1500.000	False
13RFN005865	1500.000	1500.000	False
13RFN005880	1500.000	1500.000	False
13RFN005895	1500.000	1500.000	False
13RFN005910	1500.000	1500.000	False
13RFN005925	1500.000	1500.000	False
13RFN005940	1500.000	1500.000	False
13RFN005955	1500.000	1500.000	False
13RFN005970	1500.000	1500.000	False
13RFN005985	1500.000	1500.000	False
13RFN020400	1500.000	1500.000	False
13RFN020415	1500.000	1500.000	False
13RFN020430	1500.000	1500.000	False
13RFN020445	1500.000	1500.000	False
13RFN020460	1500.000	1500.000	False
13RFN020475	1500.000	1500.000	False
13RFN020490	1500.000	1500.000	False
13RFN020505	1500.000	1500.000	False
13RFN020520	1500.000	1500.000	False
13RFN020535	1500.000	1500.000	False
13RFN020550	1500.000	1500.000	False
13RFN020565	1500.000	1500.000	False
13RFN020580	1500.000	1500.000	False
13RFN020595	1500.000	1500.000	False
13RFN020610	1500.000	1500.000	False
13RFN020625	1500.000	1500.000	False
13RFN020640	1500.000	1500.000	False
13RFN020655	1500.000	1500.000	False

DPH-16 Report on Tiles - continued

<u>Tile</u>	<u>Approx. Width</u>	<u>Approx. Height</u>	<u>Overlap</u>
13RFN020670	1500.000	1500.000	False
13RFN020685	1500.000	1500.000	False
13RFN020700	1500.000	1500.000	False
13RFN020715	1500.000	1500.000	False
13RFN020730	1500.000	1500.000	False
13RFN020745	1500.000	1500.000	False
13RFN020760	1500.000	1500.000	False
13RFN020775	1500.000	1500.000	False
13RFN020790	1500.000	1500.000	False
13RFN020805	1500.000	1500.000	False
13RFN020820	1500.000	1500.000	False
13RFN020835	1500.000	1500.000	False
13RFN020850	1500.000	1500.000	False
13RFN020865	1500.000	1500.000	False
13RFN020880	1500.000	1500.000	False
13RFN020895	1500.000	1500.000	False
13RFN020910	1500.000	1500.000	False
13RFN020925	1500.000	1500.000	False
13RFN020940	1500.000	1500.000	False
13RFN020955	1500.000	1500.000	False
13RFN020970	1500.000	1500.000	False
13RFN020985	1500.000	1500.000	False
13RFN035385	1500.000	1500.000	False
13RFN035400	1500.000	1500.000	False
13RFN035415	1500.000	1500.000	False
13RFN035430	1500.000	1500.000	False
13RFN035445	1500.000	1500.000	False
13RFN035460	1500.000	1500.000	False
13RFN035475	1500.000	1500.000	False
13RFN035490	1500.000	1500.000	False
13RFN035505	1500.000	1500.000	False
13RFN035520	1500.000	1500.000	False
13RFN035535	1500.000	1500.000	False
13RFN035550	1500.000	1500.000	False
13RFN035565	1500.000	1500.000	False
13RFN035580	1500.000	1500.000	False
13RFN035595	1500.000	1500.000	False
13RFN035610	1500.000	1500.000	False
13RFN035625	1500.000	1500.000	False
13RFN035640	1500.000	1500.000	False
13RFN035655	1500.000	1500.000	False
13RFN035670	1500.000	1500.000	False
13RFN035685	1500.000	1500.000	False
13RFN035700	1500.000	1500.000	False
13RFN035715	1500.000	1500.000	False
13RFN035730	1500.000	1500.000	False
13RFN035745	1500.000	1500.000	False
13RFN035760	1500.000	1500.000	False

DPH-16 Report on Tiles - continued

<u>Tile</u>	<u>Approx. Width</u>	<u>Approx. Height</u>	<u>Overlap</u>
13RFN035775	1500.000	1500.000	False
13RFN035790	1500.000	1500.000	False
13RFN035805	1500.000	1500.000	False
13RFN035820	1500.000	1500.000	False
13RFN035835	1500.000	1500.000	False
13RFN035850	1500.000	1500.000	False
13RFN035865	1500.000	1500.000	False
13RFN035880	1500.000	1500.000	False
13RFN035895	1500.000	1500.000	False
13RFN035910	1500.000	1500.000	False
13RFN035925	1500.000	1500.000	False
13RFN035940	1500.000	1500.000	False
13RFN035955	1500.000	1500.000	False
13RFN035970	1500.000	1500.000	False
13RFN035985	1500.000	1500.000	False
13RFN050385	1500.000	1500.000	False
13RFN050400	1500.000	1500.000	False
13RFN050415	1500.000	1500.000	False
13RFN050430	1500.000	1500.000	False
13RFN050445	1500.000	1500.000	False
13RFN050460	1500.000	1500.000	False
13RFN050475	1500.000	1500.000	False
13RFN050490	1500.000	1500.000	False
13RFN050505	1500.000	1500.000	False
13RFN050520	1500.000	1500.000	False
13RFN050535	1500.000	1500.000	False
13RFN050550	1500.000	1500.000	False
13RFN050565	1500.000	1500.000	False
13RFN050580	1500.000	1500.000	False
13RFN050595	1500.000	1500.000	False
13RFN050610	1500.000	1500.000	False
13RFN050625	1500.000	1500.000	False
13RFN050640	1500.000	1500.000	False
13RFN050655	1500.000	1500.000	False
13RFN050670	1500.000	1500.000	False
13RFN050685	1500.000	1500.000	False
13RFN050700	1500.000	1500.000	False
13RFN050715	1500.000	1500.000	False
13RFN050730	1500.000	1500.000	False
13RFN050745	1500.000	1500.000	False
13RFN050760	1500.000	1500.000	False
13RFN050775	1500.000	1500.000	False
13RFN050790	1500.000	1500.000	False
13RFN050805	1500.000	1500.000	False
13RFN050820	1500.000	1500.000	False
13RFN050835	1500.000	1500.000	False
13RFN050850	1500.000	1500.000	False
13RFN050865	1500.000	1500.000	False

DPH-16 Report on Tiles - continued

<u>Tile</u>	<u>Approx. Width</u>	<u>Approx. Height</u>	<u>Overlap</u>
13RFN050880	1500.000	1500.000	False
13RFN050895	1500.000	1500.000	False
13RFN050910	1500.000	1500.000	False
13RFN050925	1500.000	1500.000	False
13RFN050940	1500.000	1500.000	False
13RFN050955	1500.000	1500.000	False
13RFN050970	1500.000	1500.000	False
13RFN050985	1500.000	1500.000	False
13RFN065385	1500.000	1500.000	False
13RFN065400	1500.000	1500.000	False
13RFN065415	1500.000	1500.000	False
13RFN065430	1500.000	1500.000	False
13RFN065445	1500.000	1500.000	False
13RFN065460	1500.000	1500.000	False
13RFN065475	1500.000	1500.000	False
13RFN065490	1500.000	1500.000	False
13RFN065505	1500.000	1500.000	False
13RFN065520	1500.000	1500.000	False
13RFN065535	1500.000	1500.000	False
13RFN065550	1500.000	1500.000	False
13RFN065565	1500.000	1500.000	False
13RFN065580	1500.000	1500.000	False
13RFN065595	1500.000	1500.000	False
13RFN065610	1500.000	1500.000	False
13RFN065625	1500.000	1500.000	False
13RFN065640	1500.000	1500.000	False
13RFN065655	1500.000	1500.000	False
13RFN065670	1500.000	1500.000	False
13RFN065685	1500.000	1500.000	False
13RFN065700	1500.000	1500.000	False
13RFN065715	1500.000	1500.000	False
13RFN065730	1500.000	1500.000	False
13RFN065745	1500.000	1500.000	False
13RFN065760	1500.000	1500.000	False
13RFN065775	1500.000	1500.000	False
13RFN065790	1500.000	1500.000	False
13RFN065805	1500.000	1500.000	False
13RFN065820	1500.000	1500.000	False
13RFN065835	1500.000	1500.000	False
13RFN065850	1500.000	1500.000	False
13RFN065865	1500.000	1500.000	False
13RFN065880	1500.000	1500.000	False
13RFN065895	1500.000	1500.000	False
13RFN065910	1500.000	1500.000	False
13RFN065925	1500.000	1500.000	False
13RFN065940	1500.000	1500.000	False
13RFN065955	1500.000	1500.000	False
13RFN065970	1500.000	1500.000	False

DPH-16 Report on Tiles - continued

<u>Tile</u>	<u>Approx. Width</u>	<u>Approx. Height</u>	<u>Overlap</u>
13RFN065985	1500.000	1500.000	False
13RFN080385	1500.000	1500.000	False
13RFN080400	1500.000	1500.000	False
13RFN080415	1500.000	1500.000	False
13RFN080430	1500.000	1500.000	False
13RFN080445	1500.000	1500.000	False
13RFN080460	1500.000	1500.000	False
13RFN080475	1500.000	1500.000	False
13RFN080490	1500.000	1500.000	False
13RFN080505	1500.000	1500.000	False
13RFN080520	1500.000	1500.000	False
13RFN080535	1500.000	1500.000	False
13RFN080550	1500.000	1500.000	False
13RFN080565	1500.000	1500.000	False
13RFN080580	1500.000	1500.000	False
13RFN080595	1500.000	1500.000	False
13RFN080610	1500.000	1500.000	False
13RFN080625	1500.000	1500.000	False
13RFN080640	1500.000	1500.000	False
13RFN080655	1500.000	1500.000	False
13RFN080670	1500.000	1500.000	False
13RFN080685	1500.000	1500.000	False
13RFN080700	1500.000	1500.000	False
13RFN080715	1500.000	1500.000	False
13RFN080730	1500.000	1500.000	False
13RFN080745	1500.000	1500.000	False
13RFN080760	1500.000	1500.000	False
13RFN080775	1500.000	1500.000	False
13RFN080790	1500.000	1500.000	False
13RFN080805	1500.000	1500.000	False
13RFN080820	1500.000	1500.000	False
13RFN080835	1500.000	1500.000	False
13RFN080850	1500.000	1500.000	False
13RFN080865	1500.000	1500.000	False
13RFN080880	1500.000	1500.000	False
13RFN080895	1500.000	1500.000	False
13RFN080910	1500.000	1500.000	False
13RFN080925	1500.000	1500.000	False
13RFN080940	1500.000	1500.000	False
13RFN080955	1500.000	1500.000	False
13RFN080970	1500.000	1500.000	False
13RFN080985	1500.000	1500.000	False
13RFN095385	1500.000	1500.000	False
13RFN095400	1500.000	1500.000	False
13RFN095415	1500.000	1500.000	False
13RFN095430	1500.000	1500.000	False
13RFN095445	1500.000	1500.000	False
13RFN095460	1500.000	1500.000	False

DPH-16 Report on Tiles - continued

<u>Tile</u>	<u>Approx. Width</u>	<u>Approx. Height</u>	<u>Overlap</u>
13RFN095475	1500.000	1500.000	False
13RFN095490	1500.000	1500.000	False
13RFN095505	1500.000	1500.000	False
13RFN095520	1500.000	1500.000	False
13RFN095535	1500.000	1500.000	False
13RFN095550	1500.000	1500.000	False
13RFN095565	1500.000	1500.000	False
13RFN095580	1500.000	1500.000	False
13RFN095595	1500.000	1500.000	False
13RFN095610	1500.000	1500.000	False
13RFN095625	1500.000	1500.000	False
13RFN095640	1500.000	1500.000	False
13RFN095655	1500.000	1500.000	False
13RFN095670	1500.000	1500.000	False
13RFN095685	1500.000	1500.000	False
13RFN095700	1500.000	1500.000	False
13RFN095715	1500.000	1500.000	False
13RFN095730	1500.000	1500.000	False
13RFN095745	1500.000	1500.000	False
13RFN095760	1500.000	1500.000	False
13RFN095775	1500.000	1500.000	False
13RFN095790	1500.000	1500.000	False
13RFN095805	1500.000	1500.000	False
13RFN095820	1500.000	1500.000	False
13RFN095835	1500.000	1500.000	False
13RFN095850	1500.000	1500.000	False
13RFN095865	1500.000	1500.000	False
13RFN095880	1500.000	1500.000	False
13RFN095895	1500.000	1500.000	False
13RFN095910	1500.000	1500.000	False
13RFN095925	1500.000	1500.000	False
13RFN095940	1500.000	1500.000	False
13RFN095955	1500.000	1500.000	False
13RFN095970	1500.000	1500.000	False
13RFN095985	1500.000	1500.000	False
13RFN110385	1500.000	1500.000	False
13RFN110400	1500.000	1500.000	False
13RFN110415	1500.000	1500.000	False
13RFN110430	1500.000	1500.000	False
13RFN110445	1500.000	1500.000	False
13RFN110460	1500.000	1500.000	False
13RFN110475	1500.000	1500.000	False
13RFN110490	1500.000	1500.000	False
13RFN110505	1500.000	1500.000	False
13RFN110520	1500.000	1500.000	False
13RFN110535	1500.000	1500.000	False
13RFN110550	1500.000	1500.000	False
13RFN110565	1500.000	1500.000	False

DPH-16 Report on Tiles - continued

<u>Tile</u>	<u>Approx. Width</u>	<u>Approx. Height</u>	<u>Overlap</u>
13RFN110580	1500.000	1500.000	False
13RFN110595	1500.000	1500.000	False
13RFN110610	1500.000	1500.000	False
13RFN110625	1500.000	1500.000	False
13RFN110640	1500.000	1500.000	False
13RFN110655	1500.000	1500.000	False
13RFN110670	1500.000	1500.000	False
13RFN110685	1500.000	1500.000	False
13RFN110700	1500.000	1500.000	False
13RFN110715	1500.000	1500.000	False
13RFN110730	1500.000	1500.000	False
13RFN110745	1500.000	1500.000	False
13RFN110760	1500.000	1500.000	False
13RFN110775	1500.000	1500.000	False
13RFN110790	1500.000	1500.000	False
13RFN110805	1500.000	1500.000	False
13RFN110820	1500.000	1500.000	False
13RFN110835	1500.000	1500.000	False
13RFN110850	1500.000	1500.000	False
13RFN110865	1500.000	1500.000	False
13RFN110880	1500.000	1500.000	False
13RFN110895	1500.000	1500.000	False
13RFN110910	1500.000	1500.000	False
13RFN110925	1500.000	1500.000	False
13RFN110940	1500.000	1500.000	False
13RFN110955	1500.000	1500.000	False
13RFN110970	1500.000	1500.000	False
13RFN110985	1500.000	1500.000	False
13RFN125370	1500.000	1500.000	False
13RFN125385	1500.000	1500.000	False
13RFN125400	1500.000	1500.000	False
13RFN125415	1500.000	1500.000	False
13RFN125430	1500.000	1500.000	False
13RFN125445	1500.000	1500.000	False
13RFN125460	1500.000	1500.000	False
13RFN125475	1500.000	1500.000	False
13RFN125490	1500.000	1500.000	False
13RFN125505	1500.000	1500.000	False
13RFN125520	1500.000	1500.000	False
13RFN125535	1500.000	1500.000	False
13RFN125550	1500.000	1500.000	False
13RFN125565	1500.000	1500.000	False
13RFN125580	1500.000	1500.000	False
13RFN125595	1500.000	1500.000	False
13RFN125610	1500.000	1500.000	False
13RFN125625	1500.000	1500.000	False
13RFN125640	1500.000	1500.000	False
13RFN125655	1500.000	1500.000	False

DPH-16 Report on Tiles - continued

<u>Tile</u>	<u>Approx. Width</u>	<u>Approx. Height</u>	<u>Overlap</u>
13RFN125670	1500.000	1500.000	False
13RFN125685	1500.000	1500.000	False
13RFN125700	1500.000	1500.000	False
13RFN125715	1500.000	1500.000	False
13RFN125730	1500.000	1500.000	False
13RFN125745	1500.000	1500.000	False
13RFN125760	1500.000	1500.000	False
13RFN125775	1500.000	1500.000	False
13RFN125790	1500.000	1500.000	False
13RFN125805	1500.000	1500.000	False
13RFN125820	1500.000	1500.000	False
13RFN125835	1500.000	1500.000	False
13RFN125850	1500.000	1500.000	False
13RFN125865	1500.000	1500.000	False
13RFN125880	1500.000	1500.000	False
13RFN125895	1500.000	1500.000	False
13RFN125910	1500.000	1500.000	False
13RFN125925	1500.000	1500.000	False
13RFN125940	1500.000	1500.000	False
13RFN125955	1500.000	1500.000	False
13RFN125970	1500.000	1500.000	False
13RFN125985	1500.000	1500.000	False
13RFN140370	1500.000	1500.000	False
13RFN140385	1500.000	1500.000	False
13RFN140400	1500.000	1500.000	False
13RFN140415	1500.000	1500.000	False
13RFN140430	1500.000	1500.000	False
13RFN140445	1500.000	1500.000	False
13RFN140460	1500.000	1500.000	False
13RFN140475	1500.000	1500.000	False
13RFN140490	1500.000	1500.000	False
13RFN140505	1500.000	1500.000	False
13RFN140520	1500.000	1500.000	False
13RFN140535	1500.000	1500.000	False
13RFN140550	1500.000	1500.000	False
13RFN140565	1500.000	1500.000	False
13RFN140580	1500.000	1500.000	False
13RFN140595	1500.000	1500.000	False
13RFN140610	1500.000	1500.000	False
13RFN140625	1500.000	1500.000	False
13RFN140640	1500.000	1500.000	False
13RFN140655	1500.000	1500.000	False
13RFN140670	1500.000	1500.000	False
13RFN140685	1500.000	1500.000	False
13RFN140700	1500.000	1500.000	False
13RFN140715	1500.000	1500.000	False
13RFN140730	1500.000	1500.000	False
13RFN140745	1500.000	1500.000	False

DPH-16 Report on Tiles - continued

<u>Tile</u>	<u>Approx. Width</u>	<u>Approx. Height</u>	<u>Overlap</u>
13RFN140760	1500.000	1500.000	False
13RFN140775	1500.000	1500.000	False
13RFN140790	1500.000	1500.000	False
13RFN140805	1500.000	1500.000	False
13RFN140820	1500.000	1500.000	False
13RFN140835	1500.000	1500.000	False
13RFN140850	1500.000	1500.000	False
13RFN140865	1500.000	1500.000	False
13RFN140880	1500.000	1500.000	False
13RFN140895	1500.000	1500.000	False
13RFN140910	1500.000	1500.000	False
13RFN140925	1500.000	1500.000	False
13RFN140940	1500.000	1500.000	False
13RFN140955	1500.000	1500.000	False
13RFN140970	1500.000	1500.000	False
13RFN140985	1500.000	1500.000	False
13RFN155370	1500.000	1500.000	False
13RFN155385	1500.000	1500.000	False
13RFN155400	1500.000	1500.000	False
13RFN155415	1500.000	1500.000	False
13RFN155430	1500.000	1500.000	False
13RFN155445	1500.000	1500.000	False
13RFN155460	1500.000	1500.000	False
13RFN155475	1500.000	1500.000	False
13RFN155490	1500.000	1500.000	False
13RFN155505	1500.000	1500.000	False
13RFN155520	1500.000	1500.000	False
13RFN155535	1500.000	1500.000	False
13RFN155550	1500.000	1500.000	False
13RFN155565	1500.000	1500.000	False
13RFN155580	1500.000	1500.000	False
13RFN155595	1500.000	1500.000	False
13RFN155610	1500.000	1500.000	False
13RFN155625	1500.000	1500.000	False
13RFN155640	1500.000	1500.000	False
13RFN155655	1500.000	1500.000	False
13RFN155670	1500.000	1500.000	False
13RFN155685	1500.000	1500.000	False
13RFN155700	1500.000	1500.000	False
13RFN155715	1500.000	1500.000	False
13RFN155730	1500.000	1500.000	False
13RFN155745	1500.000	1500.000	False
13RFN155760	1500.000	1500.000	False
13RFN155775	1500.000	1500.000	False
13RFN155790	1500.000	1500.000	False
13RFN155805	1500.000	1500.000	False
13RFN155820	1500.000	1500.000	False
13RFN155835	1500.000	1500.000	False

DPH-16 Report on Tiles - continued

<u>Tile</u>	<u>Approx. Width</u>	<u>Approx. Height</u>	<u>Overlap</u>
13RFN155850	1500.000	1500.000	False
13RFN155865	1500.000	1500.000	False
13RFN155880	1500.000	1500.000	False
13RFN155895	1500.000	1500.000	False
13RFN155910	1500.000	1500.000	False
13RFN155925	1500.000	1500.000	False
13RFN155940	1500.000	1500.000	False
13RFN155955	1500.000	1500.000	False
13RFN155970	1500.000	1500.000	False
13RFN155985	1500.000	1500.000	False
13RFN170325	1500.000	1500.000	False
13RFN170340	1500.000	1500.000	False
13RFN170355	1500.000	1500.000	False
13RFN170370	1500.000	1500.000	False
13RFN170385	1500.000	1500.000	False
13RFN170400	1500.000	1500.000	False
13RFN170415	1500.000	1500.000	False
13RFN170430	1500.000	1500.000	False
13RFN170445	1500.000	1500.000	False
13RFN170460	1500.000	1500.000	False
13RFN170475	1500.000	1500.000	False
13RFN170490	1500.000	1500.000	False
13RFN170505	1500.000	1500.000	False
13RFN170520	1500.000	1500.000	False
13RFN170535	1500.000	1500.000	False
13RFN170550	1500.000	1500.000	False
13RFN170565	1500.000	1500.000	False
13RFN170580	1500.000	1500.000	False
13RFN170595	1500.000	1500.000	False
13RFN170610	1500.000	1500.000	False
13RFN170625	1500.000	1500.000	False
13RFN170640	1500.000	1500.000	False
13RFN170655	1500.000	1500.000	False
13RFN170670	1500.000	1500.000	False
13RFN170685	1500.000	1500.000	False
13RFN170700	1500.000	1500.000	False
13RFN170715	1500.000	1500.000	False
13RFN170730	1500.000	1500.000	False
13RFN170745	1500.000	1500.000	False
13RFN170760	1500.000	1500.000	False
13RFN170775	1500.000	1500.000	False
13RFN170790	1500.000	1500.000	False
13RFN170805	1500.000	1500.000	False
13RFN170820	1500.000	1500.000	False
13RFN170835	1500.000	1500.000	False
13RFN170850	1500.000	1500.000	False
13RFN170865	1500.000	1500.000	False
13RFN170880	1500.000	1500.000	False

DPH-16 Report on Tiles - continued

<u>Tile</u>	<u>Approx. Width</u>	<u>Approx. Height</u>	<u>Overlap</u>
13RFN170895	1500.000	1500.000	False
13RFN170910	1500.000	1500.000	False
13RFN170925	1500.000	1500.000	False
13RFN170940	1500.000	1500.000	False
13RFN170955	1500.000	1500.000	False
13RFN170970	1500.000	1500.000	False
13RFN170985	1500.000	1500.000	False
13RFN185325	1500.000	1500.000	False
13RFN185340	1500.000	1500.000	False
13RFN185355	1500.000	1500.000	False
13RFN185370	1500.000	1500.000	False
13RFN185385	1500.000	1500.000	False
13RFN185400	1500.000	1500.000	False
13RFN185415	1500.000	1500.000	False
13RFN185430	1500.000	1500.000	False
13RFN185445	1500.000	1500.000	False
13RFN185460	1500.000	1500.000	False
13RFN185475	1500.000	1500.000	False
13RFN185490	1500.000	1500.000	False
13RFN185505	1500.000	1500.000	False
13RFN185520	1500.000	1500.000	False
13RFN185535	1500.000	1500.000	False
13RFN185550	1500.000	1500.000	False
13RFN185565	1500.000	1500.000	False
13RFN185580	1500.000	1500.000	False
13RFN185595	1500.000	1500.000	False
13RFN185610	1500.000	1500.000	False
13RFN185625	1500.000	1500.000	False
13RFN185640	1500.000	1500.000	False
13RFN185655	1500.000	1500.000	False
13RFN185670	1500.000	1500.000	False
13RFN185685	1500.000	1500.000	False
13RFN185700	1500.000	1500.000	False
13RFN185715	1500.000	1500.000	False
13RFN185730	1500.000	1500.000	False
13RFN185745	1500.000	1500.000	False
13RFN185760	1500.000	1500.000	False
13RFN185775	1500.000	1500.000	False
13RFN185790	1500.000	1500.000	False
13RFN185805	1500.000	1500.000	False
13RFN185820	1500.000	1500.000	False
13RFN185835	1500.000	1500.000	False
13RFN185850	1500.000	1500.000	False
13RFN185865	1500.000	1500.000	False
13RFN185880	1500.000	1500.000	False
13RFN185895	1500.000	1500.000	False
13RFN185910	1500.000	1500.000	False
13RFN185925	1500.000	1500.000	False

DPH-16 Report on Tiles - continued

<u>Tile</u>	<u>Approx. Width</u>	<u>Approx. Height</u>	<u>Overlap</u>
13RFN185940	1500.000	1500.000	False
13RFN185955	1500.000	1500.000	False
13RFN185970	1500.000	1500.000	False
13RFN185985	1500.000	1500.000	False
13RFN200325	1500.000	1500.000	False
13RFN200340	1500.000	1500.000	False
13RFN200355	1500.000	1500.000	False
13RFN200370	1500.000	1500.000	False
13RFN200385	1500.000	1500.000	False
13RFN200400	1500.000	1500.000	False
13RFN200415	1500.000	1500.000	False
13RFN200430	1500.000	1500.000	False
13RFN200445	1500.000	1500.000	False
13RFN200460	1500.000	1500.000	False
13RFN200475	1500.000	1500.000	False
13RFN200490	1500.000	1500.000	False
13RFN200505	1500.000	1500.000	False
13RFN200520	1500.000	1500.000	False
13RFN200535	1500.000	1500.000	False
13RFN200550	1500.000	1500.000	False
13RFN200565	1500.000	1500.000	False
13RFN200580	1500.000	1500.000	False
13RFN200595	1500.000	1500.000	False
13RFN200610	1500.000	1500.000	False
13RFN200625	1500.000	1500.000	False
13RFN200640	1500.000	1500.000	False
13RFN200655	1500.000	1500.000	False
13RFN200670	1500.000	1500.000	False
13RFN200685	1500.000	1500.000	False
13RFN200700	1500.000	1500.000	False
13RFN200715	1500.000	1500.000	False
13RFN200730	1500.000	1500.000	False
13RFN200745	1500.000	1500.000	False
13RFN200760	1500.000	1500.000	False
13RFN200775	1500.000	1500.000	False
13RFN200790	1500.000	1500.000	False
13RFN200805	1500.000	1500.000	False
13RFN200820	1500.000	1500.000	False
13RFN200835	1500.000	1500.000	False
13RFN200850	1500.000	1500.000	False
13RFN200865	1500.000	1500.000	False
13RFN200880	1500.000	1500.000	False
13RFN200895	1500.000	1500.000	False
13RFN200910	1500.000	1500.000	False
13RFN200925	1500.000	1500.000	False
13RFN200940	1500.000	1500.000	False
13RFN200955	1500.000	1500.000	False
13RFN200970	1500.000	1500.000	False

DPH-16 Report on Tiles - continued

<u>Tile</u>	<u>Approx. Width</u>	<u>Approx. Height</u>	<u>Overlap</u>
13RFN200985	1500.000	1500.000	False
13RFN215295	1500.000	1500.000	False
13RFN215310	1500.000	1500.000	False
13RFN215325	1500.000	1500.000	False
13RFN215340	1500.000	1500.000	False
13RFN215355	1500.000	1500.000	False
13RFN215370	1500.000	1500.000	False
13RFN215385	1500.000	1500.000	False
13RFN215400	1500.000	1500.000	False
13RFN215415	1500.000	1500.000	False
13RFN215430	1500.000	1500.000	False
13RFN215445	1500.000	1500.000	False
13RFN215460	1500.000	1500.000	False
13RFN215475	1500.000	1500.000	False
13RFN215490	1500.000	1500.000	False
13RFN215505	1500.000	1500.000	False
13RFN215520	1500.000	1500.000	False
13RFN215535	1500.000	1500.000	False
13RFN215550	1500.000	1500.000	False
13RFN215565	1500.000	1500.000	False
13RFN215580	1500.000	1500.000	False
13RFN215595	1500.000	1500.000	False
13RFN215610	1500.000	1500.000	False
13RFN215625	1500.000	1500.000	False
13RFN215640	1500.000	1500.000	False
13RFN215655	1500.000	1500.000	False
13RFN215670	1500.000	1500.000	False
13RFN215685	1500.000	1500.000	False
13RFN215700	1500.000	1500.000	False
13RFN215715	1500.000	1500.000	False
13RFN215730	1500.000	1500.000	False
13RFN215745	1500.000	1500.000	False
13RFN215760	1500.000	1500.000	False
13RFN215775	1500.000	1500.000	False
13RFN215790	1500.000	1500.000	False
13RFN215805	1500.000	1500.000	False
13RFN215820	1500.000	1500.000	False
13RFN215835	1500.000	1500.000	False
13RFN215850	1500.000	1500.000	False
13RFN215865	1500.000	1500.000	False
13RFN215880	1500.000	1500.000	False
13RFN215895	1500.000	1500.000	False
13RFN215910	1500.000	1500.000	False
13RFN215925	1500.000	1500.000	False
13RFN215940	1500.000	1500.000	False
13RFN215955	1500.000	1500.000	False
13RFN215970	1500.000	1500.000	False
13RFN215985	1500.000	1500.000	False

DPH-16 Report on Tiles - continued

<u>Tile</u>	<u>Approx. Width</u>	<u>Approx. Height</u>	<u>Overlap</u>
13RFN230280	1500.000	1500.000	False
13RFN230295	1500.000	1500.000	False
13RFN230310	1500.000	1500.000	False
13RFN230325	1500.000	1500.000	False
13RFN230340	1500.000	1500.000	False
13RFN230355	1500.000	1500.000	False
13RFN230370	1500.000	1500.000	False
13RFN230385	1500.000	1500.000	False
13RFN230400	1500.000	1500.000	False
13RFN230415	1500.000	1500.000	False
13RFN230430	1500.000	1500.000	False
13RFN230445	1500.000	1500.000	False
13RFN230460	1500.000	1500.000	False
13RFN230475	1500.000	1500.000	False
13RFN230490	1500.000	1500.000	False
13RFN230505	1500.000	1500.000	False
13RFN230520	1500.000	1500.000	False
13RFN230535	1500.000	1500.000	False
13RFN230550	1500.000	1500.000	False
13RFN230565	1500.000	1500.000	False
13RFN230580	1500.000	1500.000	False
13RFN230595	1500.000	1500.000	False
13RFN230610	1500.000	1500.000	False
13RFN230625	1500.000	1500.000	False
13RFN230640	1500.000	1500.000	False
13RFN230655	1500.000	1500.000	False
13RFN230670	1500.000	1500.000	False
13RFN230685	1500.000	1500.000	False
13RFN230700	1500.000	1500.000	False
13RFN230715	1500.000	1500.000	False
13RFN230730	1500.000	1500.000	False
13RFN230745	1500.000	1500.000	False
13RFN230760	1500.000	1500.000	False
13RFN230775	1500.000	1500.000	False
13RFN230790	1500.000	1500.000	False
13RFN230805	1500.000	1500.000	False
13RFN230820	1500.000	1500.000	False
13RFN230835	1500.000	1500.000	False
13RFN230850	1500.000	1500.000	False
13RFN230865	1500.000	1500.000	False
13RFN230880	1500.000	1500.000	False
13RFN230895	1500.000	1500.000	False
13RFN230910	1500.000	1500.000	False
13RFN230925	1500.000	1500.000	False
13RFN230940	1500.000	1500.000	False
13RFN230955	1500.000	1500.000	False
13RFN230970	1500.000	1500.000	False
13RFN230985	1500.000	1500.000	False

DPH-16 Report on Tiles - continued

<u>Tile</u>	<u>Approx. Width</u>	<u>Approx. Height</u>	<u>Overlap</u>
13RFN245280	1500.000	1500.000	False
13RFN245295	1500.000	1500.000	False
13RFN245310	1500.000	1500.000	False
13RFN245325	1500.000	1500.000	False
13RFN245340	1500.000	1500.000	False
13RFN245355	1500.000	1500.000	False
13RFN245370	1500.000	1500.000	False
13RFN245385	1500.000	1500.000	False
13RFN245400	1500.000	1500.000	False
13RFN245415	1500.000	1500.000	False
13RFN245430	1500.000	1500.000	False
13RFN245445	1500.000	1500.000	False
13RFN245460	1500.000	1500.000	False
13RFN245475	1500.000	1500.000	False
13RFN245490	1500.000	1500.000	False
13RFN245505	1500.000	1500.000	False
13RFN245520	1500.000	1500.000	False
13RFN245535	1500.000	1500.000	False
13RFN245550	1500.000	1500.000	False
13RFN245565	1500.000	1500.000	False
13RFN245580	1500.000	1500.000	False
13RFN245595	1500.000	1500.000	False
13RFN245610	1500.000	1500.000	False
13RFN245625	1500.000	1500.000	False
13RFN245640	1500.000	1500.000	False
13RFN245655	1500.000	1500.000	False
13RFN245670	1500.000	1500.000	False
13RFN245685	1500.000	1500.000	False
13RFN245700	1500.000	1500.000	False
13RFN245715	1500.000	1500.000	False
13RFN245730	1500.000	1500.000	False
13RFN245745	1500.000	1500.000	False
13RFN245760	1500.000	1500.000	False
13RFN245775	1500.000	1500.000	False
13RFN245790	1500.000	1500.000	False
13RFN245805	1500.000	1500.000	False
13RFN245820	1500.000	1500.000	False
13RFN245835	1500.000	1500.000	False
13RFN245850	1500.000	1500.000	False
13RFN245865	1500.000	1500.000	False
13RFN245880	1500.000	1500.000	False
13RFN245895	1500.000	1500.000	False
13RFN245910	1500.000	1500.000	False
13RFN245925	1500.000	1500.000	False
13RFN245940	1500.000	1500.000	False
13RFN245955	1500.000	1500.000	False
13RFN245970	1500.000	1500.000	False
13RFN245985	1500.000	1500.000	False

DPH-16 Report on Tiles - continued

<u>Tile</u>	<u>Approx. Width</u>	<u>Approx. Height</u>	<u>Overlap</u>
13RFN260280	1500.000	1500.000	False
13RFN260295	1500.000	1500.000	False
13RFN260310	1500.000	1500.000	False
13RFN260325	1500.000	1500.000	False
13RFN260340	1500.000	1500.000	False
13RFN260355	1500.000	1500.000	False
13RFN260370	1500.000	1500.000	False
13RFN260385	1500.000	1500.000	False
13RFN260400	1500.000	1500.000	False
13RFN260415	1500.000	1500.000	False
13RFN260430	1500.000	1500.000	False
13RFN260445	1500.000	1500.000	False
13RFN260460	1500.000	1500.000	False
13RFN260475	1500.000	1500.000	False
13RFN260490	1500.000	1500.000	False
13RFN260505	1500.000	1500.000	False
13RFN260520	1500.000	1500.000	False
13RFN260535	1500.000	1500.000	False
13RFN260550	1500.000	1500.000	False
13RFN260565	1500.000	1500.000	False
13RFN260580	1500.000	1500.000	False
13RFN260595	1500.000	1500.000	False
13RFN260610	1500.000	1500.000	False
13RFN260625	1500.000	1500.000	False
13RFN260640	1500.000	1500.000	False
13RFN260655	1500.000	1500.000	False
13RFN260670	1500.000	1500.000	False
13RFN260685	1500.000	1500.000	False
13RFN260700	1500.000	1500.000	False
13RFN260715	1500.000	1500.000	False
13RFN260730	1500.000	1500.000	False
13RFN260745	1500.000	1500.000	False
13RFN260760	1500.000	1500.000	False
13RFN260775	1500.000	1500.000	False
13RFN260790	1500.000	1500.000	False
13RFN260805	1500.000	1500.000	False
13RFN260820	1500.000	1500.000	False
13RFN260835	1500.000	1500.000	False
13RFN260850	1500.000	1500.000	False
13RFN260865	1500.000	1500.000	False
13RFN260880	1500.000	1500.000	False
13RFN260895	1500.000	1500.000	False
13RFN260910	1500.000	1500.000	False
13RFN260925	1500.000	1500.000	False
13RFN260940	1500.000	1500.000	False
13RFN260955	1500.000	1500.000	False
13RFN260970	1500.000	1500.000	False
13RFN260985	1500.000	1500.000	False

DPH-16 Report on Tiles - continued

<u>Tile</u>	<u>Approx. Width</u>	<u>Approx. Height</u>	<u>Overlap</u>
13RFN275265	1500.000	1500.000	False
13RFN275280	1500.000	1500.000	False
13RFN275295	1500.000	1500.000	False
13RFN275310	1500.000	1500.000	False
13RFN275325	1500.000	1500.000	False
13RFN275340	1500.000	1500.000	False
13RFN275355	1500.000	1500.000	False
13RFN275370	1500.000	1500.000	False
13RFN275385	1500.000	1500.000	False
13RFN275400	1500.000	1500.000	False
13RFN275415	1500.000	1500.000	False
13RFN275430	1500.000	1500.000	False
13RFN275445	1500.000	1500.000	False
13RFN275460	1500.000	1500.000	False
13RFN275475	1500.000	1500.000	False
13RFN275490	1500.000	1500.000	False
13RFN275505	1500.000	1500.000	False
13RFN275520	1500.000	1500.000	False
13RFN275535	1500.000	1500.000	False
13RFN275550	1500.000	1500.000	False
13RFN275565	1500.000	1500.000	False
13RFN275580	1500.000	1500.000	False
13RFN275595	1500.000	1500.000	False
13RFN275610	1500.000	1500.000	False
13RFN275625	1500.000	1500.000	False
13RFN275640	1500.000	1500.000	False
13RFN275655	1500.000	1500.000	False
13RFN275670	1500.000	1500.000	False
13RFN275685	1500.000	1500.000	False
13RFN275700	1500.000	1500.000	False
13RFN275715	1500.000	1500.000	False
13RFN275730	1500.000	1500.000	False
13RFN275745	1500.000	1500.000	False
13RFN275760	1500.000	1500.000	False
13RFN275775	1500.000	1500.000	False
13RFN275790	1500.000	1500.000	False
13RFN275805	1500.000	1500.000	False
13RFN275820	1500.000	1500.000	False
13RFN275835	1500.000	1500.000	False
13RFN275850	1500.000	1500.000	False
13RFN275865	1500.000	1500.000	False
13RFN275880	1500.000	1500.000	False
13RFN275895	1500.000	1500.000	False
13RFN275910	1500.000	1500.000	False
13RFN275925	1500.000	1500.000	False
13RFN275940	1500.000	1500.000	False
13RFN275955	1500.000	1500.000	False
13RFN275970	1500.000	1500.000	False

DPH-16 Report on Tiles - continued

<u>Tile</u>	<u>Approx. Width</u>	<u>Approx. Height</u>	<u>Overlap</u>
13RFN275985	1500.000	1500.000	False
13RFN290265	1500.000	1500.000	False
13RFN290280	1500.000	1500.000	False
13RFN290295	1500.000	1500.000	False
13RFN290310	1500.000	1500.000	False
13RFN290325	1500.000	1500.000	False
13RFN290340	1500.000	1500.000	False
13RFN290355	1500.000	1500.000	False
13RFN290370	1500.000	1500.000	False
13RFN290385	1500.000	1500.000	False
13RFN290400	1500.000	1500.000	False
13RFN290415	1500.000	1500.000	False
13RFN290430	1500.000	1500.000	False
13RFN290445	1500.000	1500.000	False
13RFN290460	1500.000	1500.000	False
13RFN290475	1500.000	1500.000	False
13RFN290490	1500.000	1500.000	False
13RFN290505	1500.000	1500.000	False
13RFN290520	1500.000	1500.000	False
13RFN290535	1500.000	1500.000	False
13RFN290550	1500.000	1500.000	False
13RFN290565	1500.000	1500.000	False
13RFN290580	1500.000	1500.000	False
13RFN290595	1500.000	1500.000	False
13RFN290610	1500.000	1500.000	False
13RFN290625	1500.000	1500.000	False
13RFN290640	1500.000	1500.000	False
13RFN290655	1500.000	1500.000	False
13RFN290670	1500.000	1500.000	False
13RFN290685	1500.000	1500.000	False
13RFN290700	1500.000	1500.000	False
13RFN290715	1500.000	1500.000	False
13RFN290730	1500.000	1500.000	False
13RFN290745	1500.000	1500.000	False
13RFN290760	1500.000	1500.000	False
13RFN290775	1500.000	1500.000	False
13RFN290790	1500.000	1500.000	False
13RFN290805	1500.000	1500.000	False
13RFN290820	1500.000	1500.000	False
13RFN290835	1500.000	1500.000	False
13RFN290850	1500.000	1500.000	False
13RFN290865	1500.000	1500.000	False
13RFN290880	1500.000	1500.000	False
13RFN290895	1500.000	1500.000	False
13RFN290910	1500.000	1500.000	False
13RFN290925	1500.000	1500.000	False
13RFN290940	1500.000	1500.000	False
13RFN290955	1500.000	1500.000	False

DPH-16 Report on Tiles - continued

<u>Tile</u>	<u>Approx. Width</u>	<u>Approx. Height</u>	<u>Overlap</u>
13RFN290970	1500.000	1500.000	False
13RFN290985	1500.000	1500.000	False
13RFN305250	1500.000	1500.000	False
13RFN305265	1500.000	1500.000	False
13RFN305280	1500.000	1500.000	False
13RFN305295	1500.000	1500.000	False
13RFN305310	1500.000	1500.000	False
13RFN305325	1500.000	1500.000	False
13RFN305340	1500.000	1500.000	False
13RFN305355	1500.000	1500.000	False
13RFN305370	1500.000	1500.000	False
13RFN305385	1500.000	1500.000	False
13RFN305400	1500.000	1500.000	False
13RFN305415	1500.000	1500.000	False
13RFN305430	1500.000	1500.000	False
13RFN305445	1500.000	1500.000	False
13RFN305460	1500.000	1500.000	False
13RFN305475	1500.000	1500.000	False
13RFN305490	1500.000	1500.000	False
13RFN305505	1500.000	1500.000	False
13RFN305520	1500.000	1500.000	False
13RFN305535	1500.000	1500.000	False
13RFN305550	1500.000	1500.000	False
13RFN305565	1500.000	1500.000	False
13RFN305580	1500.000	1500.000	False
13RFN305595	1500.000	1500.000	False
13RFN305610	1500.000	1500.000	False
13RFN305625	1500.000	1500.000	False
13RFN305640	1500.000	1500.000	False
13RFN305655	1500.000	1500.000	False
13RFN305670	1500.000	1500.000	False
13RFN305685	1500.000	1500.000	False
13RFN305700	1500.000	1500.000	False
13RFN305715	1500.000	1500.000	False
13RFN305730	1500.000	1500.000	False
13RFN305745	1500.000	1500.000	False
13RFN305760	1500.000	1500.000	False
13RFN305775	1500.000	1500.000	False
13RFN305790	1500.000	1500.000	False
13RFN305805	1500.000	1500.000	False
13RFN305820	1500.000	1500.000	False
13RFN305835	1500.000	1500.000	False
13RFN305850	1500.000	1500.000	False
13RFN305865	1500.000	1500.000	False
13RFN305880	1500.000	1500.000	False
13RFN305895	1500.000	1500.000	False
13RFN305910	1500.000	1500.000	False
13RFN305925	1500.000	1500.000	False

DPH-16 Report on Tiles - continued

<u>Tile</u>	<u>Approx. Width</u>	<u>Approx. Height</u>	<u>Overlap</u>
13RFN305940	1500.000	1500.000	False
13RFN305955	1500.000	1500.000	False
13RFN305970	1500.000	1500.000	False
13RFN305985	1500.000	1500.000	False
13RFN320250	1500.000	1500.000	False
13RFN320265	1500.000	1500.000	False
13RFN320280	1500.000	1500.000	False
13RFN320295	1500.000	1500.000	False
13RFN320310	1500.000	1500.000	False
13RFN320325	1500.000	1500.000	False
13RFN320340	1500.000	1500.000	False
13RFN320355	1500.000	1500.000	False
13RFN320370	1500.000	1500.000	False
13RFN320385	1500.000	1500.000	False
13RFN320400	1500.000	1500.000	False
13RFN320415	1500.000	1500.000	False
13RFN320430	1500.000	1500.000	False
13RFN320445	1500.000	1500.000	False
13RFN320460	1500.000	1500.000	False
13RFN320475	1500.000	1500.000	False
13RFN320490	1500.000	1500.000	False
13RFN320505	1500.000	1500.000	False
13RFN320520	1500.000	1500.000	False
13RFN320535	1500.000	1500.000	False
13RFN320550	1500.000	1500.000	False
13RFN320565	1500.000	1500.000	False
13RFN320580	1500.000	1500.000	False
13RFN320595	1500.000	1500.000	False
13RFN320610	1500.000	1500.000	False
13RFN320625	1500.000	1500.000	False
13RFN320640	1500.000	1500.000	False
13RFN320655	1500.000	1500.000	False
13RFN320670	1500.000	1500.000	False
13RFN320685	1500.000	1500.000	False
13RFN320700	1500.000	1500.000	False
13RFN320715	1500.000	1500.000	False
13RFN320730	1500.000	1500.000	False
13RFN320745	1500.000	1500.000	False
13RFN320760	1500.000	1500.000	False
13RFN320775	1500.000	1500.000	False
13RFN320790	1500.000	1500.000	False
13RFN320805	1500.000	1500.000	False
13RFN320820	1500.000	1500.000	False
13RFN320835	1500.000	1500.000	False
13RFN320850	1500.000	1500.000	False
13RFN320865	1500.000	1500.000	False
13RFN320880	1500.000	1500.000	False
13RFN320895	1500.000	1500.000	False

DPH-16 Report on Tiles - continued

<u>Tile</u>	<u>Approx. Width</u>	<u>Approx. Height</u>	<u>Overlap</u>
13RFN320910	1500.000	1500.000	False
13RFN320925	1500.000	1500.000	False
13RFN320940	1500.000	1500.000	False
13RFN320955	1500.000	1500.000	False
13RFN320970	1500.000	1500.000	False
13RFN320985	1500.000	1500.000	False
13RFN335265	1500.000	1500.000	False
13RFN335280	1500.000	1500.000	False
13RFN335295	1500.000	1500.000	False
13RFN335310	1500.000	1500.000	False
13RFN335325	1500.000	1500.000	False
13RFN335340	1500.000	1500.000	False
13RFN335355	1500.000	1500.000	False
13RFN335370	1500.000	1500.000	False
13RFN335385	1500.000	1500.000	False
13RFN335400	1500.000	1500.000	False
13RFN335415	1500.000	1500.000	False
13RFN335430	1500.000	1500.000	False
13RFN335445	1500.000	1500.000	False
13RFN335460	1500.000	1500.000	False
13RFN335475	1500.000	1500.000	False
13RFN335490	1500.000	1500.000	False
13RFN335505	1500.000	1500.000	False
13RFN335520	1500.000	1500.000	False
13RFN335535	1500.000	1500.000	False
13RFN335550	1500.000	1500.000	False
13RFN335565	1500.000	1500.000	False
13RFN335580	1500.000	1500.000	False
13RFN335595	1500.000	1500.000	False
13RFN335610	1500.000	1500.000	False
13RFN335625	1500.000	1500.000	False
13RFN335640	1500.000	1500.000	False
13RFN335655	1500.000	1500.000	False
13RFN335670	1500.000	1500.000	False
13RFN335685	1500.000	1500.000	False
13RFN335700	1500.000	1500.000	False
13RFN335715	1500.000	1500.000	False
13RFN335730	1500.000	1500.000	False
13RFN335745	1500.000	1500.000	False
13RFN335760	1500.000	1500.000	False
13RFN335775	1500.000	1500.000	False
13RFN335790	1500.000	1500.000	False
13RFN335805	1500.000	1500.000	False
13RFN335820	1500.000	1500.000	False
13RFN335835	1500.000	1500.000	False
13RFN335850	1500.000	1500.000	False
13RFN335865	1500.000	1500.000	False
13RFN335880	1500.000	1500.000	False

DPH-16 Report on Tiles - continued

<u>Tile</u>	<u>Approx. Width</u>	<u>Approx. Height</u>	<u>Overlap</u>
13RFN335895	1500.000	1500.000	False
13RFN335910	1500.000	1500.000	False
13RFN335925	1500.000	1500.000	False
13RFN335940	1500.000	1500.000	False
13RFN335955	1500.000	1500.000	False
13RFN335970	1500.000	1500.000	False
13RFN335985	1500.000	1500.000	False
13RFN350250	1500.000	1500.000	False
13RFN350265	1500.000	1500.000	False
13RFN350280	1500.000	1500.000	False
13RFN350295	1500.000	1500.000	False
13RFN350310	1500.000	1500.000	False
13RFN350325	1500.000	1500.000	False
13RFN350340	1500.000	1500.000	False
13RFN350355	1500.000	1500.000	False
13RFN350370	1500.000	1500.000	False
13RFN350385	1500.000	1500.000	False
13RFN350400	1500.000	1500.000	False
13RFN350415	1500.000	1500.000	False
13RFN350430	1500.000	1500.000	False
13RFN350445	1500.000	1500.000	False
13RFN350460	1500.000	1500.000	False
13RFN350475	1500.000	1500.000	False
13RFN350490	1500.000	1500.000	False
13RFN350505	1500.000	1500.000	False
13RFN350520	1500.000	1500.000	False
13RFN350535	1500.000	1500.000	False
13RFN350550	1500.000	1500.000	False
13RFN350565	1500.000	1500.000	False
13RFN350580	1500.000	1500.000	False
13RFN350595	1500.000	1500.000	False
13RFN350610	1500.000	1500.000	False
13RFN350625	1500.000	1500.000	False
13RFN350640	1500.000	1500.000	False
13RFN350655	1500.000	1500.000	False
13RFN350670	1500.000	1500.000	False
13RFN350685	1500.000	1500.000	False
13RFN350700	1500.000	1500.000	False
13RFN350715	1500.000	1500.000	False
13RFN350730	1500.000	1500.000	False
13RFN350745	1500.000	1500.000	False
13RFN350760	1500.000	1500.000	False
13RFN350775	1500.000	1500.000	False
13RFN350790	1500.000	1500.000	False
13RFN350805	1500.000	1500.000	False
13RFN350820	1500.000	1500.000	False
13RFN350835	1500.000	1500.000	False
13RFN350850	1500.000	1500.000	False

DPH-16 Report on Tiles - continued

<u>Tile</u>	<u>Approx. Width</u>	<u>Approx. Height</u>	<u>Overlap</u>
13RFN350865	1500.000	1500.000	False
13RFN350880	1500.000	1500.000	False
13RFN350895	1500.000	1500.000	False
13RFN350910	1500.000	1500.000	False
13RFN350925	1500.000	1500.000	False
13RFN350940	1500.000	1500.000	False
13RFN350955	1500.000	1500.000	False
13RFN350970	1500.000	1500.000	False
13RFN350985	1500.000	1500.000	False
13RFN365250	1500.000	1500.000	False
13RFN365265	1500.000	1500.000	False
13RFN365280	1500.000	1500.000	False
13RFN365295	1500.000	1500.000	False
13RFN365310	1500.000	1500.000	False
13RFN365325	1500.000	1500.000	False
13RFN365340	1500.000	1500.000	False
13RFN365355	1500.000	1500.000	False
13RFN365370	1500.000	1500.000	False
13RFN365385	1500.000	1500.000	False
13RFN365400	1500.000	1500.000	False
13RFN365415	1500.000	1500.000	False
13RFN365430	1500.000	1500.000	False
13RFN365445	1500.000	1500.000	False
13RFN365460	1500.000	1500.000	False
13RFN365475	1500.000	1500.000	False
13RFN365490	1500.000	1500.000	False
13RFN365505	1500.000	1500.000	False
13RFN365520	1500.000	1500.000	False
13RFN365535	1500.000	1500.000	False
13RFN365550	1500.000	1500.000	False
13RFN365565	1500.000	1500.000	False
13RFN365580	1500.000	1500.000	False
13RFN365595	1500.000	1500.000	False
13RFN365610	1500.000	1500.000	False
13RFN365625	1500.000	1500.000	False
13RFN365640	1500.000	1500.000	False
13RFN365655	1500.000	1500.000	False
13RFN365670	1500.000	1500.000	False
13RFN365685	1500.000	1500.000	False
13RFN365700	1500.000	1500.000	False
13RFN365715	1500.000	1500.000	False
13RFN365730	1500.000	1500.000	False
13RFN365745	1500.000	1500.000	False
13RFN365760	1500.000	1500.000	False
13RFN365775	1500.000	1500.000	False
13RFN365790	1500.000	1500.000	False
13RFN365805	1500.000	1500.000	False
13RFN365820	1500.000	1500.000	False

DPH-16 Report on Tiles - continued

<u>Tile</u>	<u>Approx. Width</u>	<u>Approx. Height</u>	<u>Overlap</u>
13RFN365835	1500.000	1500.000	False
13RFN365850	1500.000	1500.000	False
13RFN365865	1500.000	1500.000	False
13RFN365880	1500.000	1500.000	False
13RFN365895	1500.000	1500.000	False
13RFN365910	1500.000	1500.000	False
13RFN365925	1500.000	1500.000	False
13RFN365940	1500.000	1500.000	False
13RFN365955	1500.000	1500.000	False
13RFN365970	1500.000	1500.000	False
13RFN365985	1500.000	1500.000	False
13RFN380250	1500.000	1500.000	False
13RFN380265	1500.000	1500.000	False
13RFN380280	1500.000	1500.000	False
13RFN380295	1500.000	1500.000	False
13RFN380310	1500.000	1500.000	False
13RFN380325	1500.000	1500.000	False
13RFN380340	1500.000	1500.000	False
13RFN380355	1500.000	1500.000	False
13RFN380370	1500.000	1500.000	False
13RFN380385	1500.000	1500.000	False
13RFN380400	1500.000	1500.000	False
13RFN380415	1500.000	1500.000	False
13RFN380430	1500.000	1500.000	False
13RFN380445	1500.000	1500.000	False
13RFN380460	1500.000	1500.000	False
13RFN380475	1500.000	1500.000	False
13RFN380490	1500.000	1500.000	False
13RFN380505	1500.000	1500.000	False
13RFN380520	1500.000	1500.000	False
13RFN380535	1500.000	1500.000	False
13RFN380550	1500.000	1500.000	False
13RFN380565	1500.000	1500.000	False
13RFN380580	1500.000	1500.000	False
13RFN380595	1500.000	1500.000	False
13RFN380610	1500.000	1500.000	False
13RFN380625	1500.000	1500.000	False
13RFN380640	1500.000	1500.000	False
13RFN380655	1500.000	1500.000	False
13RFN380670	1500.000	1500.000	False
13RFN380685	1500.000	1500.000	False
13RFN380700	1500.000	1500.000	False
13RFN380715	1500.000	1500.000	False
13RFN380730	1500.000	1500.000	False
13RFN380745	1500.000	1500.000	False
13RFN380760	1500.000	1500.000	False
13RFN380775	1500.000	1500.000	False
13RFN380790	1500.000	1500.000	False

DPH-16 Report on Tiles - continued

<u>Tile</u>	<u>Approx. Width</u>	<u>Approx. Height</u>	<u>Overlap</u>
13RFN380805	1500.000	1500.000	False
13RFN380820	1500.000	1500.000	False
13RFN380835	1500.000	1500.000	False
13RFN380850	1500.000	1500.000	False
13RFN380865	1500.000	1500.000	False
13RFN380880	1500.000	1500.000	False
13RFN380895	1500.000	1500.000	False
13RFN380910	1500.000	1500.000	False
13RFN380925	1500.000	1500.000	False
13RFN380940	1500.000	1500.000	False
13RFN380955	1500.000	1500.000	False
13RFN380970	1500.000	1500.000	False
13RFN380985	1500.000	1500.000	False
13RFN395235	1500.000	1500.000	False
13RFN395250	1500.000	1500.000	False
13RFN395265	1500.000	1500.000	False
13RFN395280	1500.000	1500.000	False
13RFN395295	1500.000	1500.000	False
13RFN395310	1500.000	1500.000	False
13RFN395325	1500.000	1500.000	False
13RFN395340	1500.000	1500.000	False
13RFN395355	1500.000	1500.000	False
13RFN395370	1500.000	1500.000	False
13RFN395385	1500.000	1500.000	False
13RFN395400	1500.000	1500.000	False
13RFN395415	1500.000	1500.000	False
13RFN395430	1500.000	1500.000	False
13RFN395445	1500.000	1500.000	False
13RFN395460	1500.000	1500.000	False
13RFN395475	1500.000	1500.000	False
13RFN395490	1500.000	1500.000	False
13RFN395505	1500.000	1500.000	False
13RFN395520	1500.000	1500.000	False
13RFN395535	1500.000	1500.000	False
13RFN395550	1500.000	1500.000	False
13RFN395565	1500.000	1500.000	False
13RFN395580	1500.000	1500.000	False
13RFN395595	1500.000	1500.000	False
13RFN395610	1500.000	1500.000	False
13RFN395625	1500.000	1500.000	False
13RFN395640	1500.000	1500.000	False
13RFN395655	1500.000	1500.000	False
13RFN395670	1500.000	1500.000	False
13RFN395685	1500.000	1500.000	False
13RFN395700	1500.000	1500.000	False
13RFN395715	1500.000	1500.000	False
13RFN395730	1500.000	1500.000	False
13RFN395745	1500.000	1500.000	False

DPH-16 Report on Tiles - continued

<u>Tile</u>	<u>Approx. Width</u>	<u>Approx. Height</u>	<u>Overlap</u>
13RFN395760	1500.000	1500.000	False
13RFN395775	1500.000	1500.000	False
13RFN395790	1500.000	1500.000	False
13RFN395805	1500.000	1500.000	False
13RFN395820	1500.000	1500.000	False
13RFN395835	1500.000	1500.000	False
13RFN395850	1500.000	1500.000	False
13RFN395865	1500.000	1500.000	False
13RFN395880	1500.000	1500.000	False
13RFN395895	1500.000	1500.000	False
13RFN395910	1500.000	1500.000	False
13RFN395925	1500.000	1500.000	False
13RFN395940	1500.000	1500.000	False
13RFN395955	1500.000	1500.000	False
13RFN395970	1500.000	1500.000	False
13RFN395985	1500.000	1500.000	False
13RFN410235	1500.000	1500.000	False
13RFN410250	1500.000	1500.000	False
13RFN410265	1500.000	1500.000	False
13RFN410280	1500.000	1500.000	False
13RFN410295	1500.000	1500.000	False
13RFN410310	1500.000	1500.000	False
13RFN410325	1500.000	1500.000	False
13RFN410340	1500.000	1500.000	False
13RFN410355	1500.000	1500.000	False
13RFN410370	1500.000	1500.000	False
13RFN410385	1500.000	1500.000	False
13RFN410400	1500.000	1500.000	False
13RFN410415	1500.000	1500.000	False
13RFN410430	1500.000	1500.000	False
13RFN410445	1500.000	1500.000	False
13RFN410460	1500.000	1500.000	False
13RFN410475	1500.000	1500.000	False
13RFN410490	1500.000	1500.000	False
13RFN410505	1500.000	1500.000	False
13RFN410520	1500.000	1500.000	False
13RFN410535	1500.000	1500.000	False
13RFN410550	1500.000	1500.000	False
13RFN410565	1500.000	1500.000	False
13RFN410580	1500.000	1500.000	False
13RFN410595	1500.000	1500.000	False
13RFN410610	1500.000	1500.000	False
13RFN410625	1500.000	1500.000	False
13RFN410640	1500.000	1500.000	False
13RFN410655	1500.000	1500.000	False
13RFN410670	1500.000	1500.000	False
13RFN410685	1500.000	1500.000	False
13RFN410700	1500.000	1500.000	False

DPH-16 Report on Tiles - continued

<u>Tile</u>	<u>Approx. Width</u>	<u>Approx. Height</u>	<u>Overlap</u>
13RFN410715	1500.000	1500.000	False
13RFN410730	1500.000	1500.000	False
13RFN410745	1500.000	1500.000	False
13RFN410760	1500.000	1500.000	False
13RFN410775	1500.000	1500.000	False
13RFN410790	1500.000	1500.000	False
13RFN410805	1500.000	1500.000	False
13RFN410820	1500.000	1500.000	False
13RFN410835	1500.000	1500.000	False
13RFN410850	1500.000	1500.000	False
13RFN410865	1500.000	1500.000	False
13RFN410880	1500.000	1500.000	False
13RFN410895	1500.000	1500.000	False
13RFN410910	1500.000	1500.000	False
13RFN410925	1500.000	1500.000	False
13RFN410940	1500.000	1500.000	False
13RFN410955	1500.000	1500.000	False
13RFN410970	1500.000	1500.000	False
13RFN410985	1500.000	1500.000	False
13RFN425220	1500.000	1500.000	False
13RFN425235	1500.000	1500.000	False
13RFN425250	1500.000	1500.000	False
13RFN425265	1500.000	1500.000	False
13RFN425280	1500.000	1500.000	False
13RFN425295	1500.000	1500.000	False
13RFN425310	1500.000	1500.000	False
13RFN425325	1500.000	1500.000	False
13RFN425340	1500.000	1500.000	False
13RFN425355	1500.000	1500.000	False
13RFN425370	1500.000	1500.000	False
13RFN425385	1500.000	1500.000	False
13RFN425400	1500.000	1500.000	False
13RFN425415	1500.000	1500.000	False
13RFN425430	1500.000	1500.000	False
13RFN425445	1500.000	1500.000	False
13RFN425460	1500.000	1500.000	False
13RFN425475	1500.000	1500.000	False
13RFN425490	1500.000	1500.000	False
13RFN425505	1500.000	1500.000	False
13RFN425520	1500.000	1500.000	False
13RFN425535	1500.000	1500.000	False
13RFN425550	1500.000	1500.000	False
13RFN425565	1500.000	1500.000	False
13RFN425580	1500.000	1500.000	False
13RFN425595	1500.000	1500.000	False
13RFN425610	1500.000	1500.000	False
13RFN425625	1500.000	1500.000	False
13RFN425640	1500.000	1500.000	False

DPH-16 Report on Tiles - continued

<u>Tile</u>	<u>Approx. Width</u>	<u>Approx. Height</u>	<u>Overlap</u>
13RFN425655	1500.000	1500.000	False
13RFN425670	1500.000	1500.000	False
13RFN425685	1500.000	1500.000	False
13RFN425700	1500.000	1500.000	False
13RFN425715	1500.000	1500.000	False
13RFN425730	1500.000	1500.000	False
13RFN425745	1500.000	1500.000	False
13RFN425760	1500.000	1500.000	False
13RFN425775	1500.000	1500.000	False
13RFN425790	1500.000	1500.000	False
13RFN425805	1500.000	1500.000	False
13RFN425820	1500.000	1500.000	False
13RFN425835	1500.000	1500.000	False
13RFN425850	1500.000	1500.000	False
13RFN425865	1500.000	1500.000	False
13RFN425880	1500.000	1500.000	False
13RFN425895	1500.000	1500.000	False
13RFN425910	1500.000	1500.000	False
13RFN425925	1500.000	1500.000	False
13RFN425940	1500.000	1500.000	False
13RFN425955	1500.000	1500.000	False
13RFN425970	1500.000	1500.000	False
13RFN425985	1500.000	1500.000	False
13RFN440205	1500.000	1500.000	False
13RFN440220	1500.000	1500.000	False
13RFN440235	1500.000	1500.000	False
13RFN440250	1500.000	1500.000	False
13RFN440265	1500.000	1500.000	False
13RFN440280	1500.000	1500.000	False
13RFN440295	1500.000	1500.000	False
13RFN440310	1500.000	1500.000	False
13RFN440325	1500.000	1500.000	False
13RFN440340	1500.000	1500.000	False
13RFN440355	1500.000	1500.000	False
13RFN440370	1500.000	1500.000	False
13RFN440385	1500.000	1500.000	False
13RFN440400	1500.000	1500.000	False
13RFN440415	1500.000	1500.000	False
13RFN440430	1500.000	1500.000	False
13RFN440445	1500.000	1500.000	False
13RFN440460	1500.000	1500.000	False
13RFN440475	1500.000	1500.000	False
13RFN440490	1500.000	1500.000	False
13RFN440505	1500.000	1500.000	False
13RFN440520	1500.000	1500.000	False
13RFN440535	1500.000	1500.000	False
13RFN440550	1500.000	1500.000	False
13RFN440565	1500.000	1500.000	False

DPH-16 Report on Tiles - continued

<u>Tile</u>	<u>Approx. Width</u>	<u>Approx. Height</u>	<u>Overlap</u>
13RFN440580	1500.000	1500.000	False
13RFN440595	1500.000	1500.000	False
13RFN440610	1500.000	1500.000	False
13RFN440625	1500.000	1500.000	False
13RFN440640	1500.000	1500.000	False
13RFN440655	1500.000	1500.000	False
13RFN440670	1500.000	1500.000	False
13RFN440685	1500.000	1500.000	False
13RFN440700	1500.000	1500.000	False
13RFN440715	1500.000	1500.000	False
13RFN440730	1500.000	1500.000	False
13RFN440745	1500.000	1500.000	False
13RFN440760	1500.000	1500.000	False
13RFN440775	1500.000	1500.000	False
13RFN440790	1500.000	1500.000	False
13RFN440805	1500.000	1500.000	False
13RFN440820	1500.000	1500.000	False
13RFN440835	1500.000	1500.000	False
13RFN440850	1500.000	1500.000	False
13RFN440865	1500.000	1500.000	False
13RFN440880	1500.000	1500.000	False
13RFN440895	1500.000	1500.000	False
13RFN440910	1500.000	1500.000	False
13RFN440925	1500.000	1500.000	False
13RFN440940	1500.000	1500.000	False
13RFN440955	1500.000	1500.000	False
13RFN440970	1500.000	1500.000	False
13RFN440985	1500.000	1500.000	False
13RFN455190	1500.000	1500.000	False
13RFN455205	1500.000	1500.000	False
13RFN455220	1500.000	1500.000	False
13RFN455235	1500.000	1500.000	False
13RFN455250	1500.000	1500.000	False
13RFN455265	1500.000	1500.000	False
13RFN455280	1500.000	1500.000	False
13RFN455295	1500.000	1500.000	False
13RFN455310	1500.000	1500.000	False
13RFN455325	1500.000	1500.000	False
13RFN455340	1500.000	1500.000	False
13RFN455355	1500.000	1500.000	False
13RFN455370	1500.000	1500.000	False
13RFN455385	1500.000	1500.000	False
13RFN455400	1500.000	1500.000	False
13RFN455415	1500.000	1500.000	False
13RFN455430	1500.000	1500.000	False
13RFN455445	1500.000	1500.000	False
13RFN455460	1500.000	1500.000	False
13RFN455475	1500.000	1500.000	False

DPH-16 Report on Tiles - continued

<u>Tile</u>	<u>Approx. Width</u>	<u>Approx. Height</u>	<u>Overlap</u>
13RFN455490	1500.000	1500.000	False
13RFN455505	1500.000	1500.000	False
13RFN455520	1500.000	1500.000	False
13RFN455535	1500.000	1500.000	False
13RFN455550	1500.000	1500.000	False
13RFN455565	1500.000	1500.000	False
13RFN455580	1500.000	1500.000	False
13RFN455595	1500.000	1500.000	False
13RFN455610	1500.000	1500.000	False
13RFN455625	1500.000	1500.000	False
13RFN455640	1500.000	1500.000	False
13RFN455655	1500.000	1500.000	False
13RFN455670	1500.000	1500.000	False
13RFN455685	1500.000	1500.000	False
13RFN455700	1500.000	1500.000	False
13RFN455715	1500.000	1500.000	False
13RFN455730	1500.000	1500.000	False
13RFN455745	1500.000	1500.000	False
13RFN455760	1500.000	1500.000	False
13RFN455775	1500.000	1500.000	False
13RFN455790	1500.000	1500.000	False
13RFN455805	1500.000	1500.000	False
13RFN455820	1500.000	1500.000	False
13RFN455835	1500.000	1500.000	False
13RFN455850	1500.000	1500.000	False
13RFN455865	1500.000	1500.000	False
13RFN455880	1500.000	1500.000	False
13RFN455895	1500.000	1500.000	False
13RFN455910	1500.000	1500.000	False
13RFN455925	1500.000	1500.000	False
13RFN455940	1500.000	1500.000	False
13RFN455955	1500.000	1500.000	False
13RFN455970	1500.000	1500.000	False
13RFN455985	1500.000	1500.000	False
13RFN470160	1500.000	1500.000	False
13RFN470175	1500.000	1500.000	False
13RFN470190	1500.000	1500.000	False
13RFN470205	1500.000	1500.000	False
13RFN470220	1500.000	1500.000	False
13RFN470235	1500.000	1500.000	False
13RFN470250	1500.000	1500.000	False
13RFN470265	1500.000	1500.000	False
13RFN470280	1500.000	1500.000	False
13RFN470295	1500.000	1500.000	False
13RFN470310	1500.000	1500.000	False
13RFN470325	1500.000	1500.000	False
13RFN470340	1500.000	1500.000	False
13RFN470355	1500.000	1500.000	False

DPH-16 Report on Tiles - continued

<u>Tile</u>	<u>Approx. Width</u>	<u>Approx. Height</u>	<u>Overlap</u>
13RFN470370	1500.000	1500.000	False
13RFN470385	1500.000	1500.000	False
13RFN470400	1500.000	1500.000	False
13RFN470415	1500.000	1500.000	False
13RFN470430	1500.000	1500.000	False
13RFN470445	1500.000	1500.000	False
13RFN470460	1500.000	1500.000	False
13RFN470475	1500.000	1500.000	False
13RFN470490	1500.000	1500.000	False
13RFN470505	1500.000	1500.000	False
13RFN470520	1500.000	1500.000	False
13RFN470535	1500.000	1500.000	False
13RFN470550	1500.000	1500.000	False
13RFN470565	1500.000	1500.000	False
13RFN470580	1500.000	1500.000	False
13RFN470595	1500.000	1500.000	False
13RFN470610	1500.000	1500.000	False
13RFN470625	1500.000	1500.000	False
13RFN470640	1500.000	1500.000	False
13RFN470655	1500.000	1500.000	False
13RFN470670	1500.000	1500.000	False
13RFN470685	1500.000	1500.000	False
13RFN470700	1500.000	1500.000	False
13RFN470715	1500.000	1500.000	False
13RFN470730	1500.000	1500.000	False
13RFN470745	1500.000	1500.000	False
13RFN470760	1500.000	1500.000	False
13RFN470775	1500.000	1500.000	False
13RFN470790	1500.000	1500.000	False
13RFN470805	1500.000	1500.000	False
13RFN470820	1500.000	1500.000	False
13RFN470835	1500.000	1500.000	False
13RFN470850	1500.000	1500.000	False
13RFN470865	1500.000	1500.000	False
13RFN470880	1500.000	1500.000	False
13RFN470895	1500.000	1500.000	False
13RFN470910	1500.000	1500.000	False
13RFN470925	1500.000	1500.000	False
13RFN470940	1500.000	1500.000	False
13RFN470955	1500.000	1500.000	False
13RFN470970	1500.000	1500.000	False
13RFN470985	1500.000	1500.000	False
13RFN485160	1500.000	1500.000	False
13RFN485175	1500.000	1500.000	False
13RFN485190	1500.000	1500.000	False
13RFN485205	1500.000	1500.000	False
13RFN485220	1500.000	1500.000	False
13RFN485235	1500.000	1500.000	False

DPH-16 Report on Tiles - continued

<u>Tile</u>	<u>Approx. Width</u>	<u>Approx. Height</u>	<u>Overlap</u>
13RFN485250	1500.000	1500.000	False
13RFN485265	1500.000	1500.000	False
13RFN485280	1500.000	1500.000	False
13RFN485295	1500.000	1500.000	False
13RFN485310	1500.000	1500.000	False
13RFN485325	1500.000	1500.000	False
13RFN485340	1500.000	1500.000	False
13RFN485355	1500.000	1500.000	False
13RFN485370	1500.000	1500.000	False
13RFN485385	1500.000	1500.000	False
13RFN485400	1500.000	1500.000	False
13RFN485415	1500.000	1500.000	False
13RFN485430	1500.000	1500.000	False
13RFN485445	1500.000	1500.000	False
13RFN485460	1500.000	1500.000	False
13RFN485475	1500.000	1500.000	False
13RFN485490	1500.000	1500.000	False
13RFN485505	1500.000	1500.000	False
13RFN485520	1500.000	1500.000	False
13RFN485535	1500.000	1500.000	False
13RFN485550	1500.000	1500.000	False
13RFN485565	1500.000	1500.000	False
13RFN485580	1500.000	1500.000	False
13RFN485595	1500.000	1500.000	False
13RFN485610	1500.000	1500.000	False
13RFN485625	1500.000	1500.000	False
13RFN485640	1500.000	1500.000	False
13RFN485655	1500.000	1500.000	False
13RFN485670	1500.000	1500.000	False
13RFN485685	1500.000	1500.000	False
13RFN485700	1500.000	1500.000	False
13RFN485715	1500.000	1500.000	False
13RFN485730	1500.000	1500.000	False
13RFN485745	1500.000	1500.000	False
13RFN485760	1500.000	1500.000	False
13RFN485775	1500.000	1500.000	False
13RFN485790	1500.000	1500.000	False
13RFN485805	1500.000	1500.000	False
13RFN485820	1500.000	1500.000	False
13RFN485835	1500.000	1500.000	False
13RFN485850	1500.000	1500.000	False
13RFN485865	1500.000	1500.000	False
13RFN485880	1500.000	1500.000	False
13RFN485895	1500.000	1500.000	False
13RFN485910	1500.000	1500.000	False
13RFN485925	1500.000	1500.000	False
13RFN485940	1500.000	1500.000	False
13RFN485955	1500.000	1500.000	False

DPH-16 Report on Tiles - continued

<u>Tile</u>	<u>Approx. Width</u>	<u>Approx. Height</u>	<u>Overlap</u>
13RFN485970	1500.000	1500.000	False
13RFN485985	1500.000	1500.000	False
13RFN500145	1500.000	1500.000	False
13RFN500160	1500.000	1500.000	False
13RFN500175	1500.000	1500.000	False
13RFN500190	1500.000	1500.000	False
13RFN500205	1500.000	1500.000	False
13RFN500220	1500.000	1500.000	False
13RFN500235	1500.000	1500.000	False
13RFN500250	1500.000	1500.000	False
13RFN500265	1500.000	1500.000	False
13RFN500280	1500.000	1500.000	False
13RFN500295	1500.000	1500.000	False
13RFN500310	1500.000	1500.000	False
13RFN500325	1500.000	1500.000	False
13RFN500340	1500.000	1500.000	False
13RFN500355	1500.000	1500.000	False
13RFN500370	1500.000	1500.000	False
13RFN500385	1500.000	1500.000	False
13RFN500400	1500.000	1500.000	False
13RFN500415	1500.000	1500.000	False
13RFN500430	1500.000	1500.000	False
13RFN500445	1500.000	1500.000	False
13RFN500460	1500.000	1500.000	False
13RFN500475	1500.000	1500.000	False
13RFN500490	1500.000	1500.000	False
13RFN500505	1500.000	1500.000	False
13RFN500520	1500.000	1500.000	False
13RFN500535	1500.000	1500.000	False
13RFN500550	1500.000	1500.000	False
13RFN500565	1500.000	1500.000	False
13RFN500580	1500.000	1500.000	False
13RFN500595	1500.000	1500.000	False
13RFN500610	1500.000	1500.000	False
13RFN500625	1500.000	1500.000	False
13RFN500640	1500.000	1500.000	False
13RFN500655	1500.000	1500.000	False
13RFN500670	1500.000	1500.000	False
13RFN500685	1500.000	1500.000	False
13RFN500700	1500.000	1500.000	False
13RFN500715	1500.000	1500.000	False
13RFN500730	1500.000	1500.000	False
13RFN500745	1500.000	1500.000	False
13RFN500760	1500.000	1500.000	False
13RFN500775	1500.000	1500.000	False
13RFN500790	1500.000	1500.000	False
13RFN500805	1500.000	1500.000	False
13RFN500820	1500.000	1500.000	False

DPH-16 Report on Tiles - continued

<u>Tile</u>	<u>Approx. Width</u>	<u>Approx. Height</u>	<u>Overlap</u>
13RFN500835	1500.000	1500.000	False
13RFN500850	1500.000	1500.000	False
13RFN500865	1500.000	1500.000	False
13RFN500880	1500.000	1500.000	False
13RFN500895	1500.000	1500.000	False
13RFN500910	1500.000	1500.000	False
13RFN500925	1500.000	1500.000	False
13RFN500940	1500.000	1500.000	False
13RFN500955	1500.000	1500.000	False
13RFN500970	1500.000	1500.000	False
13RFN500985	1500.000	1500.000	False
13RFN515130	1500.000	1500.000	False
13RFN515145	1500.000	1500.000	False
13RFN515160	1500.000	1500.000	False
13RFN515175	1500.000	1500.000	False
13RFN515190	1500.000	1500.000	False
13RFN515205	1500.000	1500.000	False
13RFN515220	1500.000	1500.000	False
13RFN515235	1500.000	1500.000	False
13RFN515250	1500.000	1500.000	False
13RFN515265	1500.000	1500.000	False
13RFN515280	1500.000	1500.000	False
13RFN515295	1500.000	1500.000	False
13RFN515310	1500.000	1500.000	False
13RFN515325	1500.000	1500.000	False
13RFN515340	1500.000	1500.000	False
13RFN515355	1500.000	1500.000	False
13RFN515370	1500.000	1500.000	False
13RFN515385	1500.000	1500.000	False
13RFN515400	1500.000	1500.000	False
13RFN515415	1500.000	1500.000	False
13RFN515430	1500.000	1500.000	False
13RFN515445	1500.000	1500.000	False
13RFN515460	1500.000	1500.000	False
13RFN515475	1500.000	1500.000	False
13RFN515490	1500.000	1500.000	False
13RFN515505	1500.000	1500.000	False
13RFN515520	1500.000	1500.000	False
13RFN515535	1500.000	1500.000	False
13RFN515550	1500.000	1500.000	False
13RFN515565	1500.000	1500.000	False
13RFN515580	1500.000	1500.000	False
13RFN515595	1500.000	1500.000	False
13RFN515610	1500.000	1500.000	False
13RFN515625	1500.000	1500.000	False
13RFN515640	1500.000	1500.000	False
13RFN515655	1500.000	1500.000	False
13RFN515670	1500.000	1500.000	False

DPH-16 Report on Tiles - continued

<u>Tile</u>	<u>Approx. Width</u>	<u>Approx. Height</u>	<u>Overlap</u>
13RFN515685	1500.000	1500.000	False
13RFN515700	1500.000	1500.000	False
13RFN515715	1500.000	1500.000	False
13RFN515730	1500.000	1500.000	False
13RFN515745	1500.000	1500.000	False
13RFN515760	1500.000	1500.000	False
13RFN515775	1500.000	1500.000	False
13RFN515790	1500.000	1500.000	False
13RFN515805	1500.000	1500.000	False
13RFN515820	1500.000	1500.000	False
13RFN515835	1500.000	1500.000	False
13RFN515850	1500.000	1500.000	False
13RFN515865	1500.000	1500.000	False
13RFN515880	1500.000	1500.000	False
13RFN515895	1500.000	1500.000	False
13RFN515910	1500.000	1500.000	False
13RFN515925	1500.000	1500.000	False
13RFN515940	1500.000	1500.000	False
13RFN515955	1500.000	1500.000	False
13RFN515970	1500.000	1500.000	False
13RFN515985	1500.000	1500.000	False
13RFN530130	1500.000	1500.000	False
13RFN530145	1500.000	1500.000	False
13RFN530160	1500.000	1500.000	False
13RFN530175	1500.000	1500.000	False
13RFN530190	1500.000	1500.000	False
13RFN530205	1500.000	1500.000	False
13RFN530220	1500.000	1500.000	False
13RFN530235	1500.000	1500.000	False
13RFN530250	1500.000	1500.000	False
13RFN530265	1500.000	1500.000	False
13RFN530280	1500.000	1500.000	False
13RFN530295	1500.000	1500.000	False
13RFN530310	1500.000	1500.000	False
13RFN530325	1500.000	1500.000	False
13RFN530340	1500.000	1500.000	False
13RFN530355	1500.000	1500.000	False
13RFN530370	1500.000	1500.000	False
13RFN530385	1500.000	1500.000	False
13RFN530400	1500.000	1500.000	False
13RFN530415	1500.000	1500.000	False
13RFN530430	1500.000	1500.000	False
13RFN530445	1500.000	1500.000	False
13RFN530460	1500.000	1500.000	False
13RFN530475	1500.000	1500.000	False
13RFN530490	1500.000	1500.000	False
13RFN530505	1500.000	1500.000	False
13RFN530520	1500.000	1500.000	False

DPH-16 Report on Tiles - continued

<u>Tile</u>	<u>Approx. Width</u>	<u>Approx. Height</u>	<u>Overlap</u>
13RFN530535	1500.000	1500.000	False
13RFN530550	1500.000	1500.000	False
13RFN530565	1500.000	1500.000	False
13RFN530580	1500.000	1500.000	False
13RFN530595	1500.000	1500.000	False
13RFN530610	1500.000	1500.000	False
13RFN530625	1500.000	1500.000	False
13RFN530640	1500.000	1500.000	False
13RFN530655	1500.000	1500.000	False
13RFN530670	1500.000	1500.000	False
13RFN530685	1500.000	1500.000	False
13RFN530700	1500.000	1500.000	False
13RFN530715	1500.000	1500.000	False
13RFN530730	1500.000	1500.000	False
13RFN530745	1500.000	1500.000	False
13RFN530760	1500.000	1500.000	False
13RFN530775	1500.000	1500.000	False
13RFN530790	1500.000	1500.000	False
13RFN530805	1500.000	1500.000	False
13RFN530820	1500.000	1500.000	False
13RFN530835	1500.000	1500.000	False
13RFN530850	1500.000	1500.000	False
13RFN530865	1500.000	1500.000	False
13RFN530880	1500.000	1500.000	False
13RFN530895	1500.000	1500.000	False
13RFN530910	1500.000	1500.000	False
13RFN530925	1500.000	1500.000	False
13RFN530940	1500.000	1500.000	False
13RFN530955	1500.000	1500.000	False
13RFN530970	1500.000	1500.000	False
13RFN530985	1500.000	1500.000	False
13RFN545115	1500.000	1500.000	False
13RFN545130	1500.000	1500.000	False
13RFN545145	1500.000	1500.000	False
13RFN545160	1500.000	1500.000	False
13RFN545175	1500.000	1500.000	False
13RFN545190	1500.000	1500.000	False
13RFN545205	1500.000	1500.000	False
13RFN545220	1500.000	1500.000	False
13RFN545235	1500.000	1500.000	False
13RFN545250	1500.000	1500.000	False
13RFN545265	1500.000	1500.000	False
13RFN545280	1500.000	1500.000	False
13RFN545295	1500.000	1500.000	False
13RFN545310	1500.000	1500.000	False
13RFN545325	1500.000	1500.000	False
13RFN545340	1500.000	1500.000	False
13RFN545355	1500.000	1500.000	False

DPH-16 Report on Tiles - continued

<u>Tile</u>	<u>Approx. Width</u>	<u>Approx. Height</u>	<u>Overlap</u>
13RFN545370	1500.000	1500.000	False
13RFN545385	1500.000	1500.000	False
13RFN545400	1500.000	1500.000	False
13RFN545415	1500.000	1500.000	False
13RFN545430	1500.000	1500.000	False
13RFN545445	1500.000	1500.000	False
13RFN545460	1500.000	1500.000	False
13RFN545475	1500.000	1500.000	False
13RFN545490	1500.000	1500.000	False
13RFN545505	1500.000	1500.000	False
13RFN545520	1500.000	1500.000	False
13RFN545535	1500.000	1500.000	False
13RFN545550	1500.000	1500.000	False
13RFN545565	1500.000	1500.000	False
13RFN545580	1500.000	1500.000	False
13RFN545595	1500.000	1500.000	False
13RFN545610	1500.000	1500.000	False
13RFN545625	1500.000	1500.000	False
13RFN545640	1500.000	1500.000	False
13RFN545655	1500.000	1500.000	False
13RFN545670	1500.000	1500.000	False
13RFN545685	1500.000	1500.000	False
13RFN545700	1500.000	1500.000	False
13RFN545715	1500.000	1500.000	False
13RFN545730	1500.000	1500.000	False
13RFN545745	1500.000	1500.000	False
13RFN545760	1500.000	1500.000	False
13RFN545775	1500.000	1500.000	False
13RFN545790	1500.000	1500.000	False
13RFN545805	1500.000	1500.000	False
13RFN545820	1500.000	1500.000	False
13RFN545835	1500.000	1500.000	False
13RFN545850	1500.000	1500.000	False
13RFN545865	1500.000	1500.000	False
13RFN545880	1500.000	1500.000	False
13RFN545895	1500.000	1500.000	False
13RFN545910	1500.000	1500.000	False
13RFN545925	1500.000	1500.000	False
13RFN545940	1500.000	1500.000	False
13RFN545955	1500.000	1500.000	False
13RFN545970	1500.000	1500.000	False
13RFN545985	1500.000	1500.000	False
13RFN560100	1500.000	1500.000	False
13RFN560115	1500.000	1500.000	False
13RFN560130	1500.000	1500.000	False
13RFN560145	1500.000	1500.000	False
13RFN560160	1500.000	1500.000	False
13RFN560175	1500.000	1500.000	False

DPH-16 Report on Tiles - continued

<u>Tile</u>	<u>Approx. Width</u>	<u>Approx. Height</u>	<u>Overlap</u>
13RFN560190	1500.000	1500.000	False
13RFN560205	1500.000	1500.000	False
13RFN560220	1500.000	1500.000	False
13RFN560235	1500.000	1500.000	False
13RFN560250	1500.000	1500.000	False
13RFN560265	1500.000	1500.000	False
13RFN560280	1500.000	1500.000	False
13RFN560295	1500.000	1500.000	False
13RFN560310	1500.000	1500.000	False
13RFN560325	1500.000	1500.000	False
13RFN560340	1500.000	1500.000	False
13RFN560355	1500.000	1500.000	False
13RFN560370	1500.000	1500.000	False
13RFN560385	1500.000	1500.000	False
13RFN560400	1500.000	1500.000	False
13RFN560415	1500.000	1500.000	False
13RFN560430	1500.000	1500.000	False
13RFN560445	1500.000	1500.000	False
13RFN560460	1500.000	1500.000	False
13RFN560475	1500.000	1500.000	False
13RFN560490	1500.000	1500.000	False
13RFN560505	1500.000	1500.000	False
13RFN560520	1500.000	1500.000	False
13RFN560535	1500.000	1500.000	False
13RFN560550	1500.000	1500.000	False
13RFN560565	1500.000	1500.000	False
13RFN560580	1500.000	1500.000	False
13RFN560595	1500.000	1500.000	False
13RFN560610	1500.000	1500.000	False
13RFN560625	1500.000	1500.000	False
13RFN560640	1500.000	1500.000	False
13RFN560655	1500.000	1500.000	False
13RFN560670	1500.000	1500.000	False
13RFN560685	1500.000	1500.000	False
13RFN560700	1500.000	1500.000	False
13RFN560715	1500.000	1500.000	False
13RFN560730	1500.000	1500.000	False
13RFN560745	1500.000	1500.000	False
13RFN560760	1500.000	1500.000	False
13RFN560775	1500.000	1500.000	False
13RFN560790	1500.000	1500.000	False
13RFN560805	1500.000	1500.000	False
13RFN560820	1500.000	1500.000	False
13RFN560835	1500.000	1500.000	False
13RFN560850	1500.000	1500.000	False
13RFN560865	1500.000	1500.000	False
13RFN560880	1500.000	1500.000	False
13RFN560895	1500.000	1500.000	False

DPH-16 Report on Tiles - continued

<u>Tile</u>	<u>Approx. Width</u>	<u>Approx. Height</u>	<u>Overlap</u>
13RFN560910	1500.000	1500.000	False
13RFN560925	1500.000	1500.000	False
13RFN560940	1500.000	1500.000	False
13RFN560955	1500.000	1500.000	False
13RFN560970	1500.000	1500.000	False
13RFN560985	1500.000	1500.000	False
13RFN575100	1500.000	1500.000	False
13RFN575115	1500.000	1500.000	False
13RFN575130	1500.000	1500.000	False
13RFN575145	1500.000	1500.000	False
13RFN575160	1500.000	1500.000	False
13RFN575175	1500.000	1500.000	False
13RFN575190	1500.000	1500.000	False
13RFN575205	1500.000	1500.000	False
13RFN575220	1500.000	1500.000	False
13RFN575235	1500.000	1500.000	False
13RFN575250	1500.000	1500.000	False
13RFN575265	1500.000	1500.000	False
13RFN575280	1500.000	1500.000	False
13RFN575295	1500.000	1500.000	False
13RFN575310	1500.000	1500.000	False
13RFN575325	1500.000	1500.000	False
13RFN575340	1500.000	1500.000	False
13RFN575355	1500.000	1500.000	False
13RFN575370	1500.000	1500.000	False
13RFN575385	1500.000	1500.000	False
13RFN575400	1500.000	1500.000	False
13RFN575415	1500.000	1500.000	False
13RFN575430	1500.000	1500.000	False
13RFN575445	1500.000	1500.000	False
13RFN575460	1500.000	1500.000	False
13RFN575475	1500.000	1500.000	False
13RFN575490	1500.000	1500.000	False
13RFN575505	1500.000	1500.000	False
13RFN575520	1500.000	1500.000	False
13RFN575535	1500.000	1500.000	False
13RFN575550	1500.000	1500.000	False
13RFN575565	1500.000	1500.000	False
13RFN575580	1500.000	1500.000	False
13RFN575595	1500.000	1500.000	False
13RFN575610	1500.000	1500.000	False
13RFN575625	1500.000	1500.000	False
13RFN575640	1500.000	1500.000	False
13RFN575655	1500.000	1500.000	False
13RFN575670	1500.000	1500.000	False
13RFN575685	1500.000	1500.000	False
13RFN575700	1500.000	1500.000	False
13RFN575715	1500.000	1500.000	False

DPH-16 Report on Tiles - continued

<u>Tile</u>	<u>Approx. Width</u>	<u>Approx. Height</u>	<u>Overlap</u>
13RFN575730	1500.000	1500.000	False
13RFN575745	1500.000	1500.000	False
13RFN575760	1500.000	1500.000	False
13RFN575775	1500.000	1500.000	False
13RFN575790	1500.000	1500.000	False
13RFN575805	1500.000	1500.000	False
13RFN575820	1500.000	1500.000	False
13RFN575835	1500.000	1500.000	False
13RFN575850	1500.000	1500.000	False
13RFN575865	1500.000	1500.000	False
13RFN575880	1500.000	1500.000	False
13RFN575895	1500.000	1500.000	False
13RFN575910	1500.000	1500.000	False
13RFN590100	1500.000	1500.000	False
13RFN590115	1500.000	1500.000	False
13RFN590130	1500.000	1500.000	False
13RFN590145	1500.000	1500.000	False
13RFN590160	1500.000	1500.000	False
13RFN590175	1500.000	1500.000	False
13RFN590190	1500.000	1500.000	False
13RFN590205	1500.000	1500.000	False
13RFN590220	1500.000	1500.000	False
13RFN590235	1500.000	1500.000	False
13RFN590250	1500.000	1500.000	False
13RFN590265	1500.000	1500.000	False
13RFN590280	1500.000	1500.000	False
13RFN590295	1500.000	1500.000	False
13RFN590310	1500.000	1500.000	False
13RFN590325	1500.000	1500.000	False
13RFN590340	1500.000	1500.000	False
13RFN590355	1500.000	1500.000	False
13RFN590370	1500.000	1500.000	False
13RFN590385	1500.000	1500.000	False
13RFN590400	1500.000	1500.000	False
13RFN590415	1500.000	1500.000	False
13RFN590430	1500.000	1500.000	False
13RFN590445	1500.000	1500.000	False
13RFN590460	1500.000	1500.000	False
13RFN590475	1500.000	1500.000	False
13RFN590490	1500.000	1500.000	False
13RFN590505	1500.000	1500.000	False
13RFN590520	1500.000	1500.000	False
13RFN590535	1500.000	1500.000	False
13RFN590550	1500.000	1500.000	False
13RFN590565	1500.000	1500.000	False
13RFN590580	1500.000	1500.000	False
13RFN590595	1500.000	1500.000	False
13RFN590610	1500.000	1500.000	False

DPH-16 Report on Tiles - continued

<u>Tile</u>	<u>Approx. Width</u>	<u>Approx. Height</u>	<u>Overlap</u>
13RFN590625	1500.000	1500.000	False
13RFN590640	1500.000	1500.000	False
13RFN590655	1500.000	1500.000	False
13RFN590670	1500.000	1500.000	False
13RFN590685	1500.000	1500.000	False
13RFN590700	1500.000	1500.000	False
13RFN590715	1500.000	1500.000	False
13RFN590730	1500.000	1500.000	False
13RFN590745	1500.000	1500.000	False
13RFN590760	1500.000	1500.000	False
13RFN590775	1500.000	1500.000	False
13RFN590790	1500.000	1500.000	False
13RFN590805	1500.000	1500.000	False
13RFN590820	1500.000	1500.000	False
13RFN590835	1500.000	1500.000	False
13RFN590850	1500.000	1500.000	False
13RFN590865	1500.000	1500.000	False
13RFN590880	1500.000	1500.000	False
13RFN590895	1500.000	1500.000	False
13RFN590910	1500.000	1500.000	False
13RFN605100	1500.000	1500.000	False
13RFN605115	1500.000	1500.000	False
13RFN605130	1500.000	1500.000	False
13RFN605145	1500.000	1500.000	False
13RFN605160	1500.000	1500.000	False
13RFN605175	1500.000	1500.000	False
13RFN605190	1500.000	1500.000	False
13RFN605205	1500.000	1500.000	False
13RFN605220	1500.000	1500.000	False
13RFN605235	1500.000	1500.000	False
13RFN605250	1500.000	1500.000	False
13RFN605265	1500.000	1500.000	False
13RFN605280	1500.000	1500.000	False
13RFN605295	1500.000	1500.000	False
13RFN605310	1500.000	1500.000	False
13RFN605325	1500.000	1500.000	False
13RFN605340	1500.000	1500.000	False
13RFN605355	1500.000	1500.000	False
13RFN605370	1500.000	1500.000	False
13RFN605385	1500.000	1500.000	False
13RFN605400	1500.000	1500.000	False
13RFN605415	1500.000	1500.000	False
13RFN605430	1500.000	1500.000	False
13RFN605445	1500.000	1500.000	False
13RFN605460	1500.000	1500.000	False
13RFN605475	1500.000	1500.000	False
13RFN605490	1500.000	1500.000	False
13RFN605505	1500.000	1500.000	False

DPH-16 Report on Tiles - continued

<u>Tile</u>	<u>Approx. Width</u>	<u>Approx. Height</u>	<u>Overlap</u>
13RFN605520	1500.000	1500.000	False
13RFN605535	1500.000	1500.000	False
13RFN605550	1500.000	1500.000	False
13RFN605565	1500.000	1500.000	False
13RFN605580	1500.000	1500.000	False
13RFN605595	1500.000	1500.000	False
13RFN605610	1500.000	1500.000	False
13RFN605625	1500.000	1500.000	False
13RFN605640	1500.000	1500.000	False
13RFN605655	1500.000	1500.000	False
13RFN605670	1500.000	1500.000	False
13RFN605685	1500.000	1500.000	False
13RFN605700	1500.000	1500.000	False
13RFN605715	1500.000	1500.000	False
13RFN605730	1500.000	1500.000	False
13RFN605745	1500.000	1500.000	False
13RFN605760	1500.000	1500.000	False
13RFN605775	1500.000	1500.000	False
13RFN605790	1500.000	1500.000	False
13RFN605805	1500.000	1500.000	False
13RFN605820	1500.000	1500.000	False
13RFN605835	1500.000	1500.000	False
13RFN605850	1500.000	1500.000	False
13RFN605865	1500.000	1500.000	False
13RFN605880	1500.000	1500.000	False
13RFN605895	1500.000	1500.000	False
13RFN605910	1500.000	1500.000	False
13RFN620100	1500.000	1500.000	False
13RFN620115	1500.000	1500.000	False
13RFN620130	1500.000	1500.000	False
13RFN620145	1500.000	1500.000	False
13RFN620160	1500.000	1500.000	False
13RFN620175	1500.000	1500.000	False
13RFN620190	1500.000	1500.000	False
13RFN620205	1500.000	1500.000	False
13RFN620220	1500.000	1500.000	False
13RFN620235	1500.000	1500.000	False
13RFN620250	1500.000	1500.000	False
13RFN620265	1500.000	1500.000	False
13RFN620280	1500.000	1500.000	False
13RFN620295	1500.000	1500.000	False
13RFN620310	1500.000	1500.000	False
13RFN620325	1500.000	1500.000	False
13RFN620340	1500.000	1500.000	False
13RFN620355	1500.000	1500.000	False
13RFN620370	1500.000	1500.000	False
13RFN620385	1500.000	1500.000	False
13RFN620400	1500.000	1500.000	False

DPH-16 Report on Tiles - continued

<u>Tile</u>	<u>Approx. Width</u>	<u>Approx. Height</u>	<u>Overlap</u>
13RFN620415	1500.000	1500.000	False
13RFN620430	1500.000	1500.000	False
13RFN620445	1500.000	1500.000	False
13RFN620460	1500.000	1500.000	False
13RFN620475	1500.000	1500.000	False
13RFN620490	1500.000	1500.000	False
13RFN620505	1500.000	1500.000	False
13RFN620520	1500.000	1500.000	False
13RFN620535	1500.000	1500.000	False
13RFN620550	1500.000	1500.000	False
13RFN620565	1500.000	1500.000	False
13RFN620580	1500.000	1500.000	False
13RFN620595	1500.000	1500.000	False
13RFN620610	1500.000	1500.000	False
13RFN620625	1500.000	1500.000	False
13RFN620640	1500.000	1500.000	False
13RFN620655	1500.000	1500.000	False
13RFN620670	1500.000	1500.000	False
13RFN620685	1500.000	1500.000	False
13RFN620700	1500.000	1500.000	False
13RFN620715	1500.000	1500.000	False
13RFN620730	1500.000	1500.000	False
13RFN620745	1500.000	1500.000	False
13RFN620760	1500.000	1500.000	False
13RFN620775	1500.000	1500.000	False
13RFN620790	1500.000	1500.000	False
13RFN620805	1500.000	1500.000	False
13RFN620820	1500.000	1500.000	False
13RFN620835	1500.000	1500.000	False
13RFN620850	1500.000	1500.000	False
13RFN620865	1500.000	1500.000	False
13RFN620880	1500.000	1500.000	False
13RFN620895	1500.000	1500.000	False
13RFN620910	1500.000	1500.000	False
13RFN635085	1500.000	1500.000	False
13RFN635100	1500.000	1500.000	False
13RFN635115	1500.000	1500.000	False
13RFN635130	1500.000	1500.000	False
13RFN635145	1500.000	1500.000	False
13RFN635160	1500.000	1500.000	False
13RFN635175	1500.000	1500.000	False
13RFN635190	1500.000	1500.000	False
13RFN635205	1500.000	1500.000	False
13RFN635220	1500.000	1500.000	False
13RFN635235	1500.000	1500.000	False
13RFN635250	1500.000	1500.000	False
13RFN635265	1500.000	1500.000	False
13RFN635280	1500.000	1500.000	False

DPH-16 Report on Tiles - continued

<u>Tile</u>	<u>Approx. Width</u>	<u>Approx. Height</u>	<u>Overlap</u>
13RFN635295	1500.000	1500.000	False
13RFN635310	1500.000	1500.000	False
13RFN635325	1500.000	1500.000	False
13RFN635340	1500.000	1500.000	False
13RFN635355	1500.000	1500.000	False
13RFN635370	1500.000	1500.000	False
13RFN635385	1500.000	1500.000	False
13RFN635400	1500.000	1500.000	False
13RFN635415	1500.000	1500.000	False
13RFN635430	1500.000	1500.000	False
13RFN635445	1500.000	1500.000	False
13RFN635460	1500.000	1500.000	False
13RFN635475	1500.000	1500.000	False
13RFN635490	1500.000	1500.000	False
13RFN635505	1500.000	1500.000	False
13RFN635520	1500.000	1500.000	False
13RFN635535	1500.000	1500.000	False
13RFN635550	1500.000	1500.000	False
13RFN635565	1500.000	1500.000	False
13RFN635580	1500.000	1500.000	False
13RFN635595	1500.000	1500.000	False
13RFN635610	1500.000	1500.000	False
13RFN635625	1500.000	1500.000	False
13RFN635640	1500.000	1500.000	False
13RFN635655	1500.000	1500.000	False
13RFN635670	1500.000	1500.000	False
13RFN635685	1500.000	1500.000	False
13RFN635700	1500.000	1500.000	False
13RFN635715	1500.000	1500.000	False
13RFN635730	1500.000	1500.000	False
13RFN635745	1500.000	1500.000	False
13RFN635760	1500.000	1500.000	False
13RFN635775	1500.000	1500.000	False
13RFN635790	1500.000	1500.000	False
13RFN635805	1500.000	1500.000	False
13RFN635820	1500.000	1500.000	False
13RFN635835	1500.000	1500.000	False
13RFN635850	1500.000	1500.000	False
13RFN635865	1500.000	1500.000	False
13RFN635880	1500.000	1500.000	False
13RFN635895	1500.000	1500.000	False
13RFN635910	1500.000	1500.000	False
13RFN650085	1500.000	1500.000	False
13RFN650100	1500.000	1500.000	False
13RFN650115	1500.000	1500.000	False
13RFN650130	1500.000	1500.000	False
13RFN650145	1500.000	1500.000	False
13RFN650160	1500.000	1500.000	False

DPH-16 Report on Tiles - continued

<u>Tile</u>	<u>Approx. Width</u>	<u>Approx. Height</u>	<u>Overlap</u>
13RFN650175	1500.000	1500.000	False
13RFN650190	1500.000	1500.000	False
13RFN650205	1500.000	1500.000	False
13RFN650220	1500.000	1500.000	False
13RFN650235	1500.000	1500.000	False
13RFN650250	1500.000	1500.000	False
13RFN650265	1500.000	1500.000	False
13RFN650280	1500.000	1500.000	False
13RFN650295	1500.000	1500.000	False
13RFN650310	1500.000	1500.000	False
13RFN650325	1500.000	1500.000	False
13RFN650340	1500.000	1500.000	False
13RFN650355	1500.000	1500.000	False
13RFN650370	1500.000	1500.000	False
13RFN650385	1500.000	1500.000	False
13RFN650400	1500.000	1500.000	False
13RFN650415	1500.000	1500.000	False
13RFN650430	1500.000	1500.000	False
13RFN650445	1500.000	1500.000	False
13RFN650460	1500.000	1500.000	False
13RFN650475	1500.000	1500.000	False
13RFN650490	1500.000	1500.000	False
13RFN650505	1500.000	1500.000	False
13RFN650520	1500.000	1500.000	False
13RFN650535	1500.000	1500.000	False
13RFN650550	1500.000	1500.000	False
13RFN650565	1500.000	1500.000	False
13RFN650580	1500.000	1500.000	False
13RFN650595	1500.000	1500.000	False
13RFN650610	1500.000	1500.000	False
13RFN650625	1500.000	1500.000	False
13RFN650640	1500.000	1500.000	False
13RFN650655	1500.000	1500.000	False
13RFN650670	1500.000	1500.000	False
13RFN650685	1500.000	1500.000	False
13RFN650700	1500.000	1500.000	False
13RFN650715	1500.000	1500.000	False
13RFN650730	1500.000	1500.000	False
13RFN650745	1500.000	1500.000	False
13RFN650760	1500.000	1500.000	False
13RFN650775	1500.000	1500.000	False
13RFN650790	1500.000	1500.000	False
13RFN650805	1500.000	1500.000	False
13RFN650820	1500.000	1500.000	False
13RFN650835	1500.000	1500.000	False
13RFN650850	1500.000	1500.000	False
13RFN650865	1500.000	1500.000	False
13RFN650880	1500.000	1500.000	False

DPH-16 Report on Tiles - continued

<u>Tile</u>	<u>Approx. Width</u>	<u>Approx. Height</u>	<u>Overlap</u>
13RFN650895	1500.000	1500.000	False
13RFN650910	1500.000	1500.000	False
13RFN665055	1500.000	1500.000	False
13RFN665070	1500.000	1500.000	False
13RFN665085	1500.000	1500.000	False
13RFN665100	1500.000	1500.000	False
13RFN665115	1500.000	1500.000	False
13RFN665130	1500.000	1500.000	False
13RFN665145	1500.000	1500.000	False
13RFN665160	1500.000	1500.000	False
13RFN665175	1500.000	1500.000	False
13RFN665190	1500.000	1500.000	False
13RFN665205	1500.000	1500.000	False
13RFN665220	1500.000	1500.000	False
13RFN665235	1500.000	1500.000	False
13RFN665250	1500.000	1500.000	False
13RFN665265	1500.000	1500.000	False
13RFN665280	1500.000	1500.000	False
13RFN665295	1500.000	1500.000	False
13RFN665310	1500.000	1500.000	False
13RFN665325	1500.000	1500.000	False
13RFN665340	1500.000	1500.000	False
13RFN665355	1500.000	1500.000	False
13RFN665370	1500.000	1500.000	False
13RFN665385	1500.000	1500.000	False
13RFN665400	1500.000	1500.000	False
13RFN665415	1500.000	1500.000	False
13RFN665430	1500.000	1500.000	False
13RFN665445	1500.000	1500.000	False
13RFN665460	1500.000	1500.000	False
13RFN665475	1500.000	1500.000	False
13RFN665490	1500.000	1500.000	False
13RFN665505	1500.000	1500.000	False
13RFN665520	1500.000	1500.000	False
13RFN665535	1500.000	1500.000	False
13RFN665550	1500.000	1500.000	False
13RFN665565	1500.000	1500.000	False
13RFN665580	1500.000	1500.000	False
13RFN665595	1500.000	1500.000	False
13RFN665610	1500.000	1500.000	False
13RFN665625	1500.000	1500.000	False
13RFN665640	1500.000	1500.000	False
13RFN665655	1500.000	1500.000	False
13RFN665670	1500.000	1500.000	False
13RFN665685	1500.000	1500.000	False
13RFN665700	1500.000	1500.000	False
13RFN665715	1500.000	1500.000	False
13RFN665730	1500.000	1500.000	False

DPH-16 Report on Tiles - continued

<u>Tile</u>	<u>Approx. Width</u>	<u>Approx. Height</u>	<u>Overlap</u>
13RFN665745	1500.000	1500.000	False
13RFN665760	1500.000	1500.000	False
13RFN665775	1500.000	1500.000	False
13RFN665790	1500.000	1500.000	False
13RFN665805	1500.000	1500.000	False
13RFN665820	1500.000	1500.000	False
13RFN665835	1500.000	1500.000	False
13RFN665850	1500.000	1500.000	False
13RFN665865	1500.000	1500.000	False
13RFN665880	1500.000	1500.000	False
13RFN665895	1500.000	1500.000	False
13RFN665910	1500.000	1500.000	False
13RFN680055	1500.000	1500.000	False
13RFN680070	1500.000	1500.000	False
13RFN680085	1500.000	1500.000	False
13RFN680100	1500.000	1500.000	False
13RFN680115	1500.000	1500.000	False
13RFN680130	1500.000	1500.000	False
13RFN680145	1500.000	1500.000	False
13RFN680160	1500.000	1500.000	False
13RFN680175	1500.000	1500.000	False
13RFN680190	1500.000	1500.000	False
13RFN680205	1500.000	1500.000	False
13RFN680220	1500.000	1500.000	False
13RFN680235	1500.000	1500.000	False
13RFN680250	1500.000	1500.000	False
13RFN680265	1500.000	1500.000	False
13RFN680280	1500.000	1500.000	False
13RFN680295	1500.000	1500.000	False
13RFN680310	1500.000	1500.000	False
13RFN680325	1500.000	1500.000	False
13RFN680340	1500.000	1500.000	False
13RFN680355	1500.000	1500.000	False
13RFN680370	1500.000	1500.000	False
13RFN680385	1500.000	1500.000	False
13RFN680400	1500.000	1500.000	False
13RFN680415	1500.000	1500.000	False
13RFN680430	1500.000	1500.000	False
13RFN680445	1500.000	1500.000	False
13RFN680460	1500.000	1500.000	False
13RFN680475	1500.000	1500.000	False
13RFN680490	1500.000	1500.000	False
13RFN680505	1500.000	1500.000	False
13RFN680520	1500.000	1500.000	False
13RFN680535	1500.000	1500.000	False
13RFN680550	1500.000	1500.000	False
13RFN680565	1500.000	1500.000	False
13RFN680580	1500.000	1500.000	False

DPH-16 Report on Tiles - continued

<u>Tile</u>	<u>Approx. Width</u>	<u>Approx. Height</u>	<u>Overlap</u>
13RFN680595	1500.000	1500.000	False
13RFN680610	1500.000	1500.000	False
13RFN680625	1500.000	1500.000	False
13RFN680640	1500.000	1500.000	False
13RFN680655	1500.000	1500.000	False
13RFN680670	1500.000	1500.000	False
13RFN680685	1500.000	1500.000	False
13RFN680700	1500.000	1500.000	False
13RFN680715	1500.000	1500.000	False
13RFN680730	1500.000	1500.000	False
13RFN680745	1500.000	1500.000	False
13RFN680760	1500.000	1500.000	False
13RFN680775	1500.000	1500.000	False
13RFN680790	1500.000	1500.000	False
13RFN680805	1500.000	1500.000	False
13RFN680820	1500.000	1500.000	False
13RFN680835	1500.000	1500.000	False
13RFN680850	1500.000	1500.000	False
13RFN680865	1500.000	1500.000	False
13RFN680880	1500.000	1500.000	False
13RFN680895	1500.000	1500.000	False
13RFN680910	1500.000	1500.000	False
13RFN695055	1500.000	1500.000	False
13RFN695070	1500.000	1500.000	False
13RFN695085	1500.000	1500.000	False
13RFN695100	1500.000	1500.000	False
13RFN695115	1500.000	1500.000	False
13RFN695130	1500.000	1500.000	False
13RFN695145	1500.000	1500.000	False
13RFN695160	1500.000	1500.000	False
13RFN695175	1500.000	1500.000	False
13RFN695190	1500.000	1500.000	False
13RFN695205	1500.000	1500.000	False
13RFN695220	1500.000	1500.000	False
13RFN695235	1500.000	1500.000	False
13RFN695250	1500.000	1500.000	False
13RFN695265	1500.000	1500.000	False
13RFN695280	1500.000	1500.000	False
13RFN695295	1500.000	1500.000	False
13RFN695310	1500.000	1500.000	False
13RFN695325	1500.000	1500.000	False
13RFN695340	1500.000	1500.000	False
13RFN695355	1500.000	1500.000	False
13RFN695370	1500.000	1500.000	False
13RFN695385	1500.000	1500.000	False
13RFN695400	1500.000	1500.000	False
13RFN695415	1500.000	1500.000	False
13RFN695430	1500.000	1500.000	False

DPH-16 Report on Tiles - continued

<u>Tile</u>	<u>Approx. Width</u>	<u>Approx. Height</u>	<u>Overlap</u>
13RFN695445	1500.000	1500.000	False
13RFN695460	1500.000	1500.000	False
13RFN695475	1500.000	1500.000	False
13RFN695490	1500.000	1500.000	False
13RFN695505	1500.000	1500.000	False
13RFN695520	1500.000	1500.000	False
13RFN695535	1500.000	1500.000	False
13RFN695550	1500.000	1500.000	False
13RFN695565	1500.000	1500.000	False
13RFN695580	1500.000	1500.000	False
13RFN695595	1500.000	1500.000	False
13RFN695610	1500.000	1500.000	False
13RFN695625	1500.000	1500.000	False
13RFN695640	1500.000	1500.000	False
13RFN695655	1500.000	1500.000	False
13RFN695670	1500.000	1500.000	False
13RFN695685	1500.000	1500.000	False
13RFN695700	1500.000	1500.000	False
13RFN695715	1500.000	1500.000	False
13RFN695730	1500.000	1500.000	False
13RFN695745	1500.000	1500.000	False
13RFN695760	1500.000	1500.000	False
13RFN695775	1500.000	1500.000	False
13RFN695790	1500.000	1500.000	False
13RFN695805	1500.000	1500.000	False
13RFN695820	1500.000	1500.000	False
13RFN695835	1500.000	1500.000	False
13RFN695850	1500.000	1500.000	False
13RFN695865	1500.000	1500.000	False
13RFN695880	1500.000	1500.000	False
13RFN695895	1500.000	1500.000	False
13RFN695910	1500.000	1500.000	False
13RFN710070	1500.000	1500.000	False
13RFN710085	1500.000	1500.000	False
13RFN710100	1500.000	1500.000	False
13RFN710115	1500.000	1500.000	False
13RFN710130	1500.000	1500.000	False
13RFN710145	1500.000	1500.000	False
13RFN710160	1500.000	1500.000	False
13RFN710175	1500.000	1500.000	False
13RFN710190	1500.000	1500.000	False
13RFN710205	1500.000	1500.000	False
13RFN710220	1500.000	1500.000	False
13RFN710235	1500.000	1500.000	False
13RFN710250	1500.000	1500.000	False
13RFN710265	1500.000	1500.000	False
13RFN710280	1500.000	1500.000	False
13RFN710295	1500.000	1500.000	False

DPH-16 Report on Tiles - continued

<u>Tile</u>	<u>Approx. Width</u>	<u>Approx. Height</u>	<u>Overlap</u>
13RFN710310	1500.000	1500.000	False
13RFN710325	1500.000	1500.000	False
13RFN710340	1500.000	1500.000	False
13RFN710355	1500.000	1500.000	False
13RFN710370	1500.000	1500.000	False
13RFN710385	1500.000	1500.000	False
13RFN710400	1500.000	1500.000	False
13RFN710415	1500.000	1500.000	False
13RFN710430	1500.000	1500.000	False
13RFN710445	1500.000	1500.000	False
13RFN710460	1500.000	1500.000	False
13RFN710475	1500.000	1500.000	False
13RFN710490	1500.000	1500.000	False
13RFN710505	1500.000	1500.000	False
13RFN710520	1500.000	1500.000	False
13RFN710535	1500.000	1500.000	False
13RFN710550	1500.000	1500.000	False
13RFN710565	1500.000	1500.000	False
13RFN710580	1500.000	1500.000	False
13RFN710595	1500.000	1500.000	False
13RFN710610	1500.000	1500.000	False
13RFN710625	1500.000	1500.000	False
13RFN710640	1500.000	1500.000	False
13RFN710655	1500.000	1500.000	False
13RFN710670	1500.000	1500.000	False
13RFN710685	1500.000	1500.000	False
13RFN710700	1500.000	1500.000	False
13RFN710715	1500.000	1500.000	False
13RFN710730	1500.000	1500.000	False
13RFN710745	1500.000	1500.000	False
13RFN710760	1500.000	1500.000	False
13RFN710775	1500.000	1500.000	False
13RFN710790	1500.000	1500.000	False
13RFN710805	1500.000	1500.000	False
13RFN710820	1500.000	1500.000	False
13RFN710835	1500.000	1500.000	False
13RFN710850	1500.000	1500.000	False
13RFN710865	1500.000	1500.000	False
13RFN710880	1500.000	1500.000	False
13RFN710895	1500.000	1500.000	False
13RFN710910	1500.000	1500.000	False
13RFN710925	1500.000	1500.000	False
13RFN725070	1500.000	1500.000	False
13RFN725085	1500.000	1500.000	False
13RFN725100	1500.000	1500.000	False
13RFN725115	1500.000	1500.000	False
13RFN725130	1500.000	1500.000	False
13RFN725145	1500.000	1500.000	False

DPH-16 Report on Tiles - continued

<u>Tile</u>	<u>Approx. Width</u>	<u>Approx. Height</u>	<u>Overlap</u>
13RFN725160	1500.000	1500.000	False
13RFN725175	1500.000	1500.000	False
13RFN725190	1500.000	1500.000	False
13RFN725205	1500.000	1500.000	False
13RFN725220	1500.000	1500.000	False
13RFN725235	1500.000	1500.000	False
13RFN725250	1500.000	1500.000	False
13RFN725265	1500.000	1500.000	False
13RFN725280	1500.000	1500.000	False
13RFN725295	1500.000	1500.000	False
13RFN725310	1500.000	1500.000	False
13RFN725325	1500.000	1500.000	False
13RFN725340	1500.000	1500.000	False
13RFN725355	1500.000	1500.000	False
13RFN725370	1500.000	1500.000	False
13RFN725385	1500.000	1500.000	False
13RFN725400	1500.000	1500.000	False
13RFN725415	1500.000	1500.000	False
13RFN725430	1500.000	1500.000	False
13RFN725445	1500.000	1500.000	False
13RFN725460	1500.000	1500.000	False
13RFN725475	1500.000	1500.000	False
13RFN725490	1500.000	1500.000	False
13RFN725505	1500.000	1500.000	False
13RFN725520	1500.000	1500.000	False
13RFN725535	1500.000	1500.000	False
13RFN725550	1500.000	1500.000	False
13RFN725565	1500.000	1500.000	False
13RFN725580	1500.000	1500.000	False
13RFN725595	1500.000	1500.000	False
13RFN725610	1500.000	1500.000	False
13RFN725625	1500.000	1500.000	False
13RFN725640	1500.000	1500.000	False
13RFN725655	1500.000	1500.000	False
13RFN725670	1500.000	1500.000	False
13RFN725685	1500.000	1500.000	False
13RFN725700	1500.000	1500.000	False
13RFN725715	1500.000	1500.000	False
13RFN725730	1500.000	1500.000	False
13RFN725745	1500.000	1500.000	False
13RFN725760	1500.000	1500.000	False
13RFN725775	1500.000	1500.000	False
13RFN725790	1500.000	1500.000	False
13RFN725805	1500.000	1500.000	False
13RFN725820	1500.000	1500.000	False
13RFN725835	1500.000	1500.000	False
13RFN725850	1500.000	1500.000	False
13RFN725865	1500.000	1500.000	False

DPH-16 Report on Tiles - continued

<u>Tile</u>	<u>Approx. Width</u>	<u>Approx. Height</u>	<u>Overlap</u>
13RFN725880	1500.000	1500.000	False
13RFN725895	1500.000	1500.000	False
13RFN725910	1500.000	1500.000	False
13RFN725925	1500.000	1500.000	False
13RFN740070	1500.000	1500.000	False
13RFN740085	1500.000	1500.000	False
13RFN740100	1500.000	1500.000	False
13RFN740115	1500.000	1500.000	False
13RFN740130	1500.000	1500.000	False
13RFN740145	1500.000	1500.000	False
13RFN740160	1500.000	1500.000	False
13RFN740175	1500.000	1500.000	False
13RFN740190	1500.000	1500.000	False
13RFN740205	1500.000	1500.000	False
13RFN740220	1500.000	1500.000	False
13RFN740235	1500.000	1500.000	False
13RFN740250	1500.000	1500.000	False
13RFN740265	1500.000	1500.000	False
13RFN740280	1500.000	1500.000	False
13RFN740295	1500.000	1500.000	False
13RFN740310	1500.000	1500.000	False
13RFN740325	1500.000	1500.000	False
13RFN740340	1500.000	1500.000	False
13RFN740355	1500.000	1500.000	False
13RFN740370	1500.000	1500.000	False
13RFN740385	1500.000	1500.000	False
13RFN740400	1500.000	1500.000	False
13RFN740415	1500.000	1500.000	False
13RFN740430	1500.000	1500.000	False
13RFN740445	1500.000	1500.000	False
13RFN740460	1500.000	1500.000	False
13RFN740475	1500.000	1500.000	False
13RFN740490	1500.000	1500.000	False
13RFN740505	1500.000	1500.000	False
13RFN740520	1500.000	1500.000	False
13RFN740535	1500.000	1500.000	False
13RFN740550	1500.000	1500.000	False
13RFN740565	1500.000	1500.000	False
13RFN740580	1500.000	1500.000	False
13RFN740595	1500.000	1500.000	False
13RFN740610	1500.000	1500.000	False
13RFN740625	1500.000	1500.000	False
13RFN740640	1500.000	1500.000	False
13RFN740655	1500.000	1500.000	False
13RFN740670	1500.000	1500.000	False
13RFN740685	1500.000	1500.000	False
13RFN740700	1500.000	1500.000	False
13RFN740715	1500.000	1500.000	False

DPH-16 Report on Tiles - continued

<u>Tile</u>	<u>Approx. Width</u>	<u>Approx. Height</u>	<u>Overlap</u>
13RFN740730	1500.000	1500.000	False
13RFN740745	1500.000	1500.000	False
13RFN740760	1500.000	1500.000	False
13RFN740775	1500.000	1500.000	False
13RFN740790	1500.000	1500.000	False
13RFN740805	1500.000	1500.000	False
13RFN740820	1500.000	1500.000	False
13RFN740835	1500.000	1500.000	False
13RFN740850	1500.000	1500.000	False
13RFN740865	1500.000	1500.000	False
13RFN740880	1500.000	1500.000	False
13RFN740895	1500.000	1500.000	False
13RFN740910	1500.000	1500.000	False
13RFN740925	1500.000	1500.000	False
13RFN755070	1500.000	1500.000	False
13RFN755085	1500.000	1500.000	False
13RFN755100	1500.000	1500.000	False
13RFN755115	1500.000	1500.000	False
13RFN755130	1500.000	1500.000	False
13RFN755145	1500.000	1500.000	False
13RFN755160	1500.000	1500.000	False
13RFN755175	1500.000	1500.000	False
13RFN755190	1500.000	1500.000	False
13RFN755205	1500.000	1500.000	False
13RFN755220	1500.000	1500.000	False
13RFN755235	1500.000	1500.000	False
13RFN755250	1500.000	1500.000	False
13RFN755265	1500.000	1500.000	False
13RFN755280	1500.000	1500.000	False
13RFN755295	1500.000	1500.000	False
13RFN755310	1500.000	1500.000	False
13RFN755325	1500.000	1500.000	False
13RFN755340	1500.000	1500.000	False
13RFN755355	1500.000	1500.000	False
13RFN755370	1500.000	1500.000	False
13RFN755385	1500.000	1500.000	False
13RFN755400	1500.000	1500.000	False
13RFN755415	1500.000	1500.000	False
13RFN755430	1500.000	1500.000	False
13RFN755445	1500.000	1500.000	False
13RFN755460	1500.000	1500.000	False
13RFN755475	1500.000	1500.000	False
13RFN755490	1500.000	1500.000	False
13RFN755505	1500.000	1500.000	False
13RFN755520	1500.000	1500.000	False
13RFN755535	1500.000	1500.000	False
13RFN755550	1500.000	1500.000	False
13RFN755565	1500.000	1500.000	False

DPH-16 Report on Tiles - continued

<u>Tile</u>	<u>Approx. Width</u>	<u>Approx. Height</u>	<u>Overlap</u>
13RFN755580	1500.000	1500.000	False
13RFN755595	1500.000	1500.000	False
13RFN755610	1500.000	1500.000	False
13RFN755625	1500.000	1500.000	False
13RFN755640	1500.000	1500.000	False
13RFN755655	1500.000	1500.000	False
13RFN755670	1500.000	1500.000	False
13RFN755685	1500.000	1500.000	False
13RFN755700	1500.000	1500.000	False
13RFN755715	1500.000	1500.000	False
13RFN755730	1500.000	1500.000	False
13RFN755745	1500.000	1500.000	False
13RFN755760	1500.000	1500.000	False
13RFN755775	1500.000	1500.000	False
13RFN755790	1500.000	1500.000	False
13RFN755805	1500.000	1500.000	False
13RFN755820	1500.000	1500.000	False
13RFN755835	1500.000	1500.000	False
13RFN755850	1500.000	1500.000	False
13RFN755865	1500.000	1500.000	False
13RFN755880	1500.000	1500.000	False
13RFN755895	1500.000	1500.000	False
13RFN755910	1500.000	1500.000	False
13RFN755925	1500.000	1500.000	False
13RFN770055	1500.000	1500.000	False
13RFN770070	1500.000	1500.000	False
13RFN770085	1500.000	1500.000	False
13RFN770100	1500.000	1500.000	False
13RFN770115	1500.000	1500.000	False
13RFN770130	1500.000	1500.000	False
13RFN770145	1500.000	1500.000	False
13RFN770160	1500.000	1500.000	False
13RFN770175	1500.000	1500.000	False
13RFN770190	1500.000	1500.000	False
13RFN770205	1500.000	1500.000	False
13RFN770220	1500.000	1500.000	False
13RFN770235	1500.000	1500.000	False
13RFN770250	1500.000	1500.000	False
13RFN770265	1500.000	1500.000	False
13RFN770280	1500.000	1500.000	False
13RFN770295	1500.000	1500.000	False
13RFN770310	1500.000	1500.000	False
13RFN770325	1500.000	1500.000	False
13RFN770340	1500.000	1500.000	False
13RFN770355	1500.000	1500.000	False
13RFN770370	1500.000	1500.000	False
13RFN770385	1500.000	1500.000	False
13RFN770400	1500.000	1500.000	False

DPH-16 Report on Tiles - continued

<u>Tile</u>	<u>Approx. Width</u>	<u>Approx. Height</u>	<u>Overlap</u>
13RFN770415	1500.000	1500.000	False
13RFN770430	1500.000	1500.000	False
13RFN770445	1500.000	1500.000	False
13RFN770460	1500.000	1500.000	False
13RFN770475	1500.000	1500.000	False
13RFN770490	1500.000	1500.000	False
13RFN770505	1500.000	1500.000	False
13RFN770520	1500.000	1500.000	False
13RFN770535	1500.000	1500.000	False
13RFN770550	1500.000	1500.000	False
13RFN770565	1500.000	1500.000	False
13RFN770580	1500.000	1500.000	False
13RFN770595	1500.000	1500.000	False
13RFN770610	1500.000	1500.000	False
13RFN770625	1500.000	1500.000	False
13RFN770640	1500.000	1500.000	False
13RFN770655	1500.000	1500.000	False
13RFN770670	1500.000	1500.000	False
13RFN770685	1500.000	1500.000	False
13RFN770700	1500.000	1500.000	False
13RFN770715	1500.000	1500.000	False
13RFN770730	1500.000	1500.000	False
13RFN770745	1500.000	1500.000	False
13RFN770760	1500.000	1500.000	False
13RFN770775	1500.000	1500.000	False
13RFN770790	1500.000	1500.000	False
13RFN770805	1500.000	1500.000	False
13RFN770820	1500.000	1500.000	False
13RFN770835	1500.000	1500.000	False
13RFN770850	1500.000	1500.000	False
13RFN770865	1500.000	1500.000	False
13RFN770880	1500.000	1500.000	False
13RFN770895	1500.000	1500.000	False
13RFN770910	1500.000	1500.000	False
13RFN770925	1500.000	1500.000	False
13RFN785055	1500.000	1500.000	False
13RFN785070	1500.000	1500.000	False
13RFN785085	1500.000	1500.000	False
13RFN785100	1500.000	1500.000	False
13RFN785115	1500.000	1500.000	False
13RFN785130	1500.000	1500.000	False
13RFN785145	1500.000	1500.000	False
13RFN785160	1500.000	1500.000	False
13RFN785175	1500.000	1500.000	False
13RFN785190	1500.000	1500.000	False
13RFN785205	1500.000	1500.000	False
13RFN785220	1500.000	1500.000	False
13RFN785235	1500.000	1500.000	False

DPH-16 Report on Tiles - continued

<u>Tile</u>	<u>Approx. Width</u>	<u>Approx. Height</u>	<u>Overlap</u>
13RFN785250	1500.000	1500.000	False
13RFN785265	1500.000	1500.000	False
13RFN785280	1500.000	1500.000	False
13RFN785295	1500.000	1500.000	False
13RFN785310	1500.000	1500.000	False
13RFN785325	1500.000	1500.000	False
13RFN785340	1500.000	1500.000	False
13RFN785355	1500.000	1500.000	False
13RFN785370	1500.000	1500.000	False
13RFN785385	1500.000	1500.000	False
13RFN785400	1500.000	1500.000	False
13RFN785415	1500.000	1500.000	False
13RFN785430	1500.000	1500.000	False
13RFN785445	1500.000	1500.000	False
13RFN785460	1500.000	1500.000	False
13RFN785475	1500.000	1500.000	False
13RFN785490	1500.000	1500.000	False
13RFN785505	1500.000	1500.000	False
13RFN785520	1500.000	1500.000	False
13RFN785535	1500.000	1500.000	False
13RFN785550	1500.000	1500.000	False
13RFN785565	1500.000	1500.000	False
13RFN785580	1500.000	1500.000	False
13RFN785595	1500.000	1500.000	False
13RFN785610	1500.000	1500.000	False
13RFN785625	1500.000	1500.000	False
13RFN785640	1500.000	1500.000	False
13RFN785655	1500.000	1500.000	False
13RFN785670	1500.000	1500.000	False
13RFN785685	1500.000	1500.000	False
13RFN785700	1500.000	1500.000	False
13RFN785715	1500.000	1500.000	False
13RFN785730	1500.000	1500.000	False
13RFN785745	1500.000	1500.000	False
13RFN785760	1500.000	1500.000	False
13RFN785775	1500.000	1500.000	False
13RFN785790	1500.000	1500.000	False
13RFN785805	1500.000	1500.000	False
13RFN785820	1500.000	1500.000	False
13RFN785835	1500.000	1500.000	False
13RFN785850	1500.000	1500.000	False
13RFN785865	1500.000	1500.000	False
13RFN785880	1500.000	1500.000	False
13RFN785895	1500.000	1500.000	False
13RFN785910	1500.000	1500.000	False
13RFN785925	1500.000	1500.000	False
13RFN800055	1500.000	1500.000	False
13RFN800070	1500.000	1500.000	False

DPH-16 Report on Tiles - continued

<u>Tile</u>	<u>Approx. Width</u>	<u>Approx. Height</u>	<u>Overlap</u>
13RFN800085	1500.000	1500.000	False
13RFN800100	1500.000	1500.000	False
13RFN800115	1500.000	1500.000	False
13RFN800130	1500.000	1500.000	False
13RFN800145	1500.000	1500.000	False
13RFN800160	1500.000	1500.000	False
13RFN800175	1500.000	1500.000	False
13RFN800190	1500.000	1500.000	False
13RFN800205	1500.000	1500.000	False
13RFN800220	1500.000	1500.000	False
13RFN800235	1500.000	1500.000	False
13RFN800250	1500.000	1500.000	False
13RFN800265	1500.000	1500.000	False
13RFN800280	1500.000	1500.000	False
13RFN800295	1500.000	1500.000	False
13RFN800310	1500.000	1500.000	False
13RFN800325	1500.000	1500.000	False
13RFN800340	1500.000	1500.000	False
13RFN800355	1500.000	1500.000	False
13RFN800370	1500.000	1500.000	False
13RFN800385	1500.000	1500.000	False
13RFN800400	1500.000	1500.000	False
13RFN800415	1500.000	1500.000	False
13RFN800430	1500.000	1500.000	False
13RFN800445	1500.000	1500.000	False
13RFN800460	1500.000	1500.000	False
13RFN800475	1500.000	1500.000	False
13RFN800490	1500.000	1500.000	False
13RFN800505	1500.000	1500.000	False
13RFN800520	1500.000	1500.000	False
13RFN800535	1500.000	1500.000	False
13RFN800550	1500.000	1500.000	False
13RFN800565	1500.000	1500.000	False
13RFN800580	1500.000	1500.000	False
13RFN800595	1500.000	1500.000	False
13RFN800610	1500.000	1500.000	False
13RFN800625	1500.000	1500.000	False
13RFN800640	1500.000	1500.000	False
13RFN800655	1500.000	1500.000	False
13RFN800670	1500.000	1500.000	False
13RFN800685	1500.000	1500.000	False
13RFN800700	1500.000	1500.000	False
13RFN800715	1500.000	1500.000	False
13RFN800730	1500.000	1500.000	False
13RFN800745	1500.000	1500.000	False
13RFN800760	1500.000	1500.000	False
13RFN800775	1500.000	1500.000	False
13RFN800790	1500.000	1500.000	False

DPH-16 Report on Tiles - continued

<u>Tile</u>	<u>Approx. Width</u>	<u>Approx. Height</u>	<u>Overlap</u>
13RFN800805	1500.000	1500.000	False
13RFN800820	1500.000	1500.000	False
13RFN800835	1500.000	1500.000	False
13RFN800850	1500.000	1500.000	False
13RFN800865	1500.000	1500.000	False
13RFN800880	1500.000	1500.000	False
13RFN800895	1500.000	1500.000	False
13RFN800910	1500.000	1500.000	False
13RFN800925	1500.000	1500.000	False
13RFN815070	1500.000	1500.000	False
13RFN815085	1500.000	1500.000	False
13RFN815100	1500.000	1500.000	False
13RFN815115	1500.000	1500.000	False
13RFN815130	1500.000	1500.000	False
13RFN815145	1500.000	1500.000	False
13RFN815160	1500.000	1500.000	False
13RFN815175	1500.000	1500.000	False
13RFN815190	1500.000	1500.000	False
13RFN815205	1500.000	1500.000	False
13RFN815220	1500.000	1500.000	False
13RFN815235	1500.000	1500.000	False
13RFN815250	1500.000	1500.000	False
13RFN815265	1500.000	1500.000	False
13RFN815280	1500.000	1500.000	False
13RFN815295	1500.000	1500.000	False
13RFN815310	1500.000	1500.000	False
13RFN815325	1500.000	1500.000	False
13RFN815340	1500.000	1500.000	False
13RFN815355	1500.000	1500.000	False
13RFN815370	1500.000	1500.000	False
13RFN815385	1500.000	1500.000	False
13RFN815400	1500.000	1500.000	False
13RFN815415	1500.000	1500.000	False
13RFN815430	1500.000	1500.000	False
13RFN815445	1500.000	1500.000	False
13RFN815460	1500.000	1500.000	False
13RFN815475	1500.000	1500.000	False
13RFN815490	1500.000	1500.000	False
13RFN815505	1500.000	1500.000	False
13RFN815520	1500.000	1500.000	False
13RFN815535	1500.000	1500.000	False
13RFN815550	1500.000	1500.000	False
13RFN815565	1500.000	1500.000	False
13RFN815580	1500.000	1500.000	False
13RFN815595	1500.000	1500.000	False
13RFN815610	1500.000	1500.000	False
13RFN815625	1500.000	1500.000	False
13RFN815640	1500.000	1500.000	False

DPH-16 Report on Tiles - continued

<u>Tile</u>	<u>Approx. Width</u>	<u>Approx. Height</u>	<u>Overlap</u>
13RFN815655	1500.000	1500.000	False
13RFN815670	1500.000	1500.000	False
13RFN815685	1500.000	1500.000	False
13RFN815700	1500.000	1500.000	False
13RFN815715	1500.000	1500.000	False
13RFN815730	1500.000	1500.000	False
13RFN815745	1500.000	1500.000	False
13RFN815760	1500.000	1500.000	False
13RFN815775	1500.000	1500.000	False
13RFN815790	1500.000	1500.000	False
13RFN815805	1500.000	1500.000	False
13RFN815820	1500.000	1500.000	False
13RFN815835	1500.000	1500.000	False
13RFN815850	1500.000	1500.000	False
13RFN815865	1500.000	1500.000	False
13RFN815880	1500.000	1500.000	False
13RFN815895	1500.000	1500.000	False
13RFN815910	1500.000	1500.000	False
13RFN815925	1500.000	1500.000	False
13RFN830070	1500.000	1500.000	False
13RFN830085	1500.000	1500.000	False
13RFN830100	1500.000	1500.000	False
13RFN830115	1500.000	1500.000	False
13RFN830130	1500.000	1500.000	False
13RFN830145	1500.000	1500.000	False
13RFN830160	1500.000	1500.000	False
13RFN830175	1500.000	1500.000	False
13RFN830190	1500.000	1500.000	False
13RFN830205	1500.000	1500.000	False
13RFN830220	1500.000	1500.000	False
13RFN830235	1500.000	1500.000	False
13RFN830250	1500.000	1500.000	False
13RFN830265	1500.000	1500.000	False
13RFN830280	1500.000	1500.000	False
13RFN830295	1500.000	1500.000	False
13RFN830310	1500.000	1500.000	False
13RFN830325	1500.000	1500.000	False
13RFN830340	1500.000	1500.000	False
13RFN830355	1500.000	1500.000	False
13RFN830370	1500.000	1500.000	False
13RFN830385	1500.000	1500.000	False
13RFN830400	1500.000	1500.000	False
13RFN830415	1500.000	1500.000	False
13RFN830430	1500.000	1500.000	False
13RFN830445	1500.000	1500.000	False
13RFN830460	1500.000	1500.000	False
13RFN830475	1500.000	1500.000	False
13RFN830490	1500.000	1500.000	False

DPH-16 Report on Tiles - continued

<u>Tile</u>	<u>Approx. Width</u>	<u>Approx. Height</u>	<u>Overlap</u>
13RFN830505	1500.000	1500.000	False
13RFN830520	1500.000	1500.000	False
13RFN830535	1500.000	1500.000	False
13RFN830550	1500.000	1500.000	False
13RFN830565	1500.000	1500.000	False
13RFN830580	1500.000	1500.000	False
13RFN830595	1500.000	1500.000	False
13RFN830610	1500.000	1500.000	False
13RFN830625	1500.000	1500.000	False
13RFN830640	1500.000	1500.000	False
13RFN830655	1500.000	1500.000	False
13RFN830670	1500.000	1500.000	False
13RFN830685	1500.000	1500.000	False
13RFN830700	1500.000	1500.000	False
13RFN830715	1500.000	1500.000	False
13RFN830730	1500.000	1500.000	False
13RFN830745	1500.000	1500.000	False
13RFN830760	1500.000	1500.000	False
13RFN830775	1500.000	1500.000	False
13RFN830790	1500.000	1500.000	False
13RFN830805	1500.000	1500.000	False
13RFN830820	1500.000	1500.000	False
13RFN830835	1500.000	1500.000	False
13RFN830850	1500.000	1500.000	False
13RFN830865	1500.000	1500.000	False
13RFN830880	1500.000	1500.000	False
13RFN830895	1500.000	1500.000	False
13RFN830910	1500.000	1500.000	False
13RFN830925	1500.000	1500.000	False
13RFN845100	1500.000	1500.000	False
13RFN845115	1500.000	1500.000	False
13RFN845130	1500.000	1500.000	False
13RFN845145	1500.000	1500.000	False
13RFN845160	1500.000	1500.000	False
13RFN845175	1500.000	1500.000	False
13RFN845190	1500.000	1500.000	False
13RFN845205	1500.000	1500.000	False
13RFN845220	1500.000	1500.000	False
13RFN845235	1500.000	1500.000	False
13RFN845250	1500.000	1500.000	False
13RFN845265	1500.000	1500.000	False
13RFN845280	1500.000	1500.000	False
13RFN845295	1500.000	1500.000	False
13RFN845310	1500.000	1500.000	False
13RFN845325	1500.000	1500.000	False
13RFN845340	1500.000	1500.000	False
13RFN845355	1500.000	1500.000	False
13RFN845370	1500.000	1500.000	False

DPH-16 Report on Tiles - continued

<u>Tile</u>	<u>Approx. Width</u>	<u>Approx. Height</u>	<u>Overlap</u>
13RFN845385	1500.000	1500.000	False
13RFN845400	1500.000	1500.000	False
13RFN845415	1500.000	1500.000	False
13RFN845430	1500.000	1500.000	False
13RFN845445	1500.000	1500.000	False
13RFN845460	1500.000	1500.000	False
13RFN845475	1500.000	1500.000	False
13RFN845490	1500.000	1500.000	False
13RFN845505	1500.000	1500.000	False
13RFN845520	1500.000	1500.000	False
13RFN845535	1500.000	1500.000	False
13RFN845550	1500.000	1500.000	False
13RFN845565	1500.000	1500.000	False
13RFN845580	1500.000	1500.000	False
13RFN845595	1500.000	1500.000	False
13RFN845610	1500.000	1500.000	False
13RFN845625	1500.000	1500.000	False
13RFN845640	1500.000	1500.000	False
13RFN845655	1500.000	1500.000	False
13RFN845670	1500.000	1500.000	False
13RFN845685	1500.000	1500.000	False
13RFN845700	1500.000	1500.000	False
13RFN845715	1500.000	1500.000	False
13RFN845730	1500.000	1500.000	False
13RFN845745	1500.000	1500.000	False
13RFN845760	1500.000	1500.000	False
13RFN845775	1500.000	1500.000	False
13RFN845790	1500.000	1500.000	False
13RFN845805	1500.000	1500.000	False
13RFN845820	1500.000	1500.000	False
13RFN845835	1500.000	1500.000	False
13RFN845850	1500.000	1500.000	False
13RFN845865	1500.000	1500.000	False
13RFN845880	1500.000	1500.000	False
13RFN845895	1500.000	1500.000	False
13RFN845910	1500.000	1500.000	False
13RFN845925	1500.000	1500.000	False
13RFN860145	1500.000	1500.000	False
13RFN860160	1500.000	1500.000	False
13RFN860175	1500.000	1500.000	False
13RFN860190	1500.000	1500.000	False
13RFN860205	1500.000	1500.000	False
13RFN860220	1500.000	1500.000	False
13RFN860235	1500.000	1500.000	False
13RFN860250	1500.000	1500.000	False
13RFN860265	1500.000	1500.000	False
13RFN860280	1500.000	1500.000	False
13RFN860295	1500.000	1500.000	False

DPH-16 Report on Tiles - continued

<u>Tile</u>	<u>Approx. Width</u>	<u>Approx. Height</u>	<u>Overlap</u>
13RFN860310	1500.000	1500.000	False
13RFN860325	1500.000	1500.000	False
13RFN860340	1500.000	1500.000	False
13RFN860355	1500.000	1500.000	False
13RFN860370	1500.000	1500.000	False
13RFN860385	1500.000	1500.000	False
13RFN860400	1500.000	1500.000	False
13RFN860415	1500.000	1500.000	False
13RFN860430	1500.000	1500.000	False
13RFN860445	1500.000	1500.000	False
13RFN860460	1500.000	1500.000	False
13RFN860475	1500.000	1500.000	False
13RFN860490	1500.000	1500.000	False
13RFN860505	1500.000	1500.000	False
13RFN860520	1500.000	1500.000	False
13RFN860535	1500.000	1500.000	False
13RFN860550	1500.000	1500.000	False
13RFN860565	1500.000	1500.000	False
13RFN860580	1500.000	1500.000	False
13RFN860595	1500.000	1500.000	False
13RFN860610	1500.000	1500.000	False
13RFN860625	1500.000	1500.000	False
13RFN860640	1500.000	1500.000	False
13RFN860655	1500.000	1500.000	False
13RFN860670	1500.000	1500.000	False
13RFN860685	1500.000	1500.000	False
13RFN860700	1500.000	1500.000	False
13RFN860715	1500.000	1500.000	False
13RFN860730	1500.000	1500.000	False
13RFN860745	1500.000	1500.000	False
13RFN860760	1500.000	1500.000	False
13RFN860775	1500.000	1500.000	False
13RFN860790	1500.000	1500.000	False
13RFN860805	1500.000	1500.000	False
13RFN860820	1500.000	1500.000	False
13RFN860835	1500.000	1500.000	False
13RFN860850	1500.000	1500.000	False
13RFN860865	1500.000	1500.000	False
13RFN860880	1500.000	1500.000	False
13RFN860895	1500.000	1500.000	False
13RFN860910	1500.000	1500.000	False
13RFN860925	1500.000	1500.000	False
13RFN875190	1500.000	1500.000	False
13RFN875205	1500.000	1500.000	False
13RFN875220	1500.000	1500.000	False
13RFN875235	1500.000	1500.000	False
13RFN875250	1500.000	1500.000	False
13RFN875265	1500.000	1500.000	False

DPH-16 Report on Tiles - continued

<u>Tile</u>	<u>Approx. Width</u>	<u>Approx. Height</u>	<u>Overlap</u>
13RFN875280	1500.000	1500.000	False
13RFN875295	1500.000	1500.000	False
13RFN875310	1500.000	1500.000	False
13RFN875325	1500.000	1500.000	False
13RFN875340	1500.000	1500.000	False
13RFN875355	1500.000	1500.000	False
13RFN875370	1500.000	1500.000	False
13RFN875385	1500.000	1500.000	False
13RFN875400	1500.000	1500.000	False
13RFN875415	1500.000	1500.000	False
13RFN875430	1500.000	1500.000	False
13RFN875445	1500.000	1500.000	False
13RFN875460	1500.000	1500.000	False
13RFN875475	1500.000	1500.000	False
13RFN875490	1500.000	1500.000	False
13RFN875505	1500.000	1500.000	False
13RFN875520	1500.000	1500.000	False
13RFN875535	1500.000	1500.000	False
13RFN875550	1500.000	1500.000	False
13RFN875565	1500.000	1500.000	False
13RFN875580	1500.000	1500.000	False
13RFN875595	1500.000	1500.000	False
13RFN875610	1500.000	1500.000	False
13RFN875625	1500.000	1500.000	False
13RFN875640	1500.000	1500.000	False
13RFN875655	1500.000	1500.000	False
13RFN875670	1500.000	1500.000	False
13RFN875685	1500.000	1500.000	False
13RFN875700	1500.000	1500.000	False
13RFN875715	1500.000	1500.000	False
13RFN875730	1500.000	1500.000	False
13RFN875745	1500.000	1500.000	False
13RFN875760	1500.000	1500.000	False
13RFN875775	1500.000	1500.000	False
13RFN875790	1500.000	1500.000	False
13RFN875805	1500.000	1500.000	False
13RFN875820	1500.000	1500.000	False
13RFN875835	1500.000	1500.000	False
13RFN875850	1500.000	1500.000	False
13RFN875865	1500.000	1500.000	False
13RFN875880	1500.000	1500.000	False
13RFN875895	1500.000	1500.000	False
13RFN875910	1500.000	1500.000	False
13RFN875925	1500.000	1500.000	False
13RFN890190	1500.000	1500.000	False
13RFN890205	1500.000	1500.000	False
13RFN890220	1500.000	1500.000	False
13RFN890235	1500.000	1500.000	False

DPH-16 Report on Tiles - continued

<u>Tile</u>	<u>Approx. Width</u>	<u>Approx. Height</u>	<u>Overlap</u>
13RFN890250	1500.000	1500.000	False
13RFN890265	1500.000	1500.000	False
13RFN890280	1500.000	1500.000	False
13RFN890295	1500.000	1500.000	False
13RFN890310	1500.000	1500.000	False
13RFN890325	1500.000	1500.000	False
13RFN890340	1500.000	1500.000	False
13RFN890355	1500.000	1500.000	False
13RFN890370	1500.000	1500.000	False
13RFN890385	1500.000	1500.000	False
13RFN890400	1500.000	1500.000	False
13RFN890415	1500.000	1500.000	False
13RFN890430	1500.000	1500.000	False
13RFN890445	1500.000	1500.000	False
13RFN890460	1500.000	1500.000	False
13RFN890475	1500.000	1500.000	False
13RFN890490	1500.000	1500.000	False
13RFN890505	1500.000	1500.000	False
13RFN890520	1500.000	1500.000	False
13RFN890535	1500.000	1500.000	False
13RFN890550	1500.000	1500.000	False
13RFN890565	1500.000	1500.000	False
13RFN890580	1500.000	1500.000	False
13RFN890595	1500.000	1500.000	False
13RFN890610	1500.000	1500.000	False
13RFN890625	1500.000	1500.000	False
13RFN890640	1500.000	1500.000	False
13RFN890655	1500.000	1500.000	False
13RFN890670	1500.000	1500.000	False
13RFN890685	1500.000	1500.000	False
13RFN890700	1500.000	1500.000	False
13RFN890715	1500.000	1500.000	False
13RFN890730	1500.000	1500.000	False
13RFN890745	1500.000	1500.000	False
13RFN890760	1500.000	1500.000	False
13RFN890775	1500.000	1500.000	False
13RFN890790	1500.000	1500.000	False
13RFN890805	1500.000	1500.000	False
13RFN890820	1500.000	1500.000	False
13RFN890835	1500.000	1500.000	False
13RFN890850	1500.000	1500.000	False
13RFN890865	1500.000	1500.000	False
13RFN890880	1500.000	1500.000	False
13RFN890895	1500.000	1500.000	False
13RFN890910	1500.000	1500.000	False
13RFN890925	1500.000	1500.000	False
13RFN905190	1500.000	1500.000	False
13RFN905205	1500.000	1500.000	False

DPH-16 Report on Tiles - continued

<u>Tile</u>	<u>Approx. Width</u>	<u>Approx. Height</u>	<u>Overlap</u>
13RFN905220	1500.000	1500.000	False
13RFN905235	1500.000	1500.000	False
13RFN905250	1500.000	1500.000	False
13RFN905265	1500.000	1500.000	False
13RFN905280	1500.000	1500.000	False
13RFN905295	1500.000	1500.000	False
13RFN905310	1500.000	1500.000	False
13RFN905325	1500.000	1500.000	False
13RFN905340	1500.000	1500.000	False
13RFN905355	1500.000	1500.000	False
13RFN905370	1500.000	1500.000	False
13RFN905385	1500.000	1500.000	False
13RFN905400	1500.000	1500.000	False
13RFN905415	1500.000	1500.000	False
13RFN905430	1500.000	1500.000	False
13RFN905445	1500.000	1500.000	False
13RFN905460	1500.000	1500.000	False
13RFN905475	1500.000	1500.000	False
13RFN905490	1500.000	1500.000	False
13RFN905505	1500.000	1500.000	False
13RFN905520	1500.000	1500.000	False
13RFN905535	1500.000	1500.000	False
13RFN905550	1500.000	1500.000	False
13RFN905565	1500.000	1500.000	False
13RFN905580	1500.000	1500.000	False
13RFN905595	1500.000	1500.000	False
13RFN905610	1500.000	1500.000	False
13RFN905625	1500.000	1500.000	False
13RFN905640	1500.000	1500.000	False
13RFN905655	1500.000	1500.000	False
13RFN905670	1500.000	1500.000	False
13RFN905685	1500.000	1500.000	False
13RFN905700	1500.000	1500.000	False
13RFN905715	1500.000	1500.000	False
13RFN905730	1500.000	1500.000	False
13RFN905745	1500.000	1500.000	False
13RFN905760	1500.000	1500.000	False
13RFN905775	1500.000	1500.000	False
13RFN905790	1500.000	1500.000	False
13RFN905805	1500.000	1500.000	False
13RFN905820	1500.000	1500.000	False
13RFN905835	1500.000	1500.000	False
13RFN905850	1500.000	1500.000	False
13RFN905865	1500.000	1500.000	False
13RFN905880	1500.000	1500.000	False
13RFN905895	1500.000	1500.000	False
13RFN905910	1500.000	1500.000	False
13RFN905925	1500.000	1500.000	False

DPH-16 Report on Tiles - continued

<u>Tile</u>	<u>Approx. Width</u>	<u>Approx. Height</u>	<u>Overlap</u>
13RFN920220	1500.000	1500.000	False
13RFN920235	1500.000	1500.000	False
13RFN920250	1500.000	1500.000	False
13RFN920265	1500.000	1500.000	False
13RFN920280	1500.000	1500.000	False
13RFN920295	1500.000	1500.000	False
13RFN920310	1500.000	1500.000	False
13RFN920325	1500.000	1500.000	False
13RFN920340	1500.000	1500.000	False
13RFN920355	1500.000	1500.000	False
13RFN920370	1500.000	1500.000	False
13RFN920385	1500.000	1500.000	False
13RFN920400	1500.000	1500.000	False
13RFN920415	1500.000	1500.000	False
13RFN920430	1500.000	1500.000	False
13RFN920445	1500.000	1500.000	False
13RFN920460	1500.000	1500.000	False
13RFN920475	1500.000	1500.000	False
13RFN920490	1500.000	1500.000	False
13RFN920505	1500.000	1500.000	False
13RFN920520	1500.000	1500.000	False
13RFN920535	1500.000	1500.000	False
13RFN920550	1500.000	1500.000	False
13RFN920565	1500.000	1500.000	False
13RFN920580	1500.000	1500.000	False
13RFN920595	1500.000	1500.000	False
13RFN920610	1500.000	1500.000	False
13RFN920625	1500.000	1500.000	False
13RFN920640	1500.000	1500.000	False
13RFN920655	1500.000	1500.000	False
13RFN920670	1500.000	1500.000	False
13RFN920685	1500.000	1500.000	False
13RFN920700	1500.000	1500.000	False
13RFN920715	1500.000	1500.000	False
13RFN920730	1500.000	1500.000	False
13RFN920745	1500.000	1500.000	False
13RFN920760	1500.000	1500.000	False
13RFN920775	1500.000	1500.000	False
13RFN920790	1500.000	1500.000	False
13RFN920805	1500.000	1500.000	False
13RFN920820	1500.000	1500.000	False
13RFN920835	1500.000	1500.000	False
13RFN920850	1500.000	1500.000	False
13RFN920865	1500.000	1500.000	False
13RFN920880	1500.000	1500.000	False
13RFN920895	1500.000	1500.000	False
13RFN920910	1500.000	1500.000	False
13RFN920925	1500.000	1500.000	False

DPH-16 Report on Tiles - continued

<u>Tile</u>	<u>Approx. Width</u>	<u>Approx. Height</u>	<u>Overlap</u>
13RFN935235	1500.000	1500.000	False
13RFN935250	1500.000	1500.000	False
13RFN935265	1500.000	1500.000	False
13RFN935280	1500.000	1500.000	False
13RFN935295	1500.000	1500.000	False
13RFN935310	1500.000	1500.000	False
13RFN935325	1500.000	1500.000	False
13RFN935340	1500.000	1500.000	False
13RFN935355	1500.000	1500.000	False
13RFN935370	1500.000	1500.000	False
13RFN935385	1500.000	1500.000	False
13RFN935400	1500.000	1500.000	False
13RFN935415	1500.000	1500.000	False
13RFN935430	1500.000	1500.000	False
13RFN935445	1500.000	1500.000	False
13RFN935460	1500.000	1500.000	False
13RFN935475	1500.000	1500.000	False
13RFN935490	1500.000	1500.000	False
13RFN935505	1500.000	1500.000	False
13RFN935520	1500.000	1500.000	False
13RFN935535	1500.000	1500.000	False
13RFN935550	1500.000	1500.000	False
13RFN935565	1500.000	1500.000	False
13RFN935580	1500.000	1500.000	False
13RFN935595	1500.000	1500.000	False
13RFN935610	1500.000	1500.000	False
13RFN935625	1500.000	1500.000	False
13RFN935640	1500.000	1500.000	False
13RFN935655	1500.000	1500.000	False
13RFN935670	1500.000	1500.000	False
13RFN935685	1500.000	1500.000	False
13RFN935700	1500.000	1500.000	False
13RFN935715	1500.000	1500.000	False
13RFN935730	1500.000	1500.000	False
13RFN935745	1500.000	1500.000	False
13RFN935760	1500.000	1500.000	False
13RFN935775	1500.000	1500.000	False
13RFN935790	1500.000	1500.000	False
13RFN935805	1500.000	1500.000	False
13RFN935820	1500.000	1500.000	False
13RFN935835	1500.000	1500.000	False
13RFN935850	1500.000	1500.000	False
13RFN935865	1500.000	1500.000	False
13RFN935880	1500.000	1500.000	False
13RFN935895	1500.000	1500.000	False
13RFN935910	1500.000	1500.000	False
13RFN935925	1500.000	1500.000	False
13RFP005000	1500.000	1500.000	False

DPH-16 Report on Tiles - continued

<u>Tile</u>	<u>Approx. Width</u>	<u>Approx. Height</u>	<u>Overlap</u>
13RFP005015	1500.000	1500.000	False
13RFP005030	1500.000	1500.000	False
13RFP005045	1500.000	1500.000	False
13RFP005060	1500.000	1500.000	False
13RFP005075	1500.000	1500.000	False
13RFP005090	1500.000	1500.000	False
13RFP005105	1500.000	1500.000	False
13RFP005120	1500.000	1500.000	False
13RFP005135	1500.000	1500.000	False
13RFP005150	1500.000	1500.000	False
13RFP005165	1500.000	1500.000	False
13RFP005180	1500.000	1500.000	False
13RFP005195	1500.000	1500.000	False
13RFP005210	1500.000	1500.000	False
13RFP005225	1500.000	1500.000	False
13RFP005240	1500.000	1500.000	False
13RFP005255	1500.000	1500.000	False
13RFP005270	1500.000	1500.000	False
13RFP005285	1500.000	1500.000	False
13RFP005300	1500.000	1500.000	False
13RFP005315	1500.000	1500.000	False
13RFP005330	1500.000	1500.000	False
13RFP005345	1500.000	1500.000	False
13RFP005360	1500.000	1500.000	False
13RFP005375	1500.000	1500.000	False
13RFP005390	1500.000	1500.000	False
13RFP005405	1500.000	1500.000	False
13RFP005420	1500.000	1500.000	False
13RFP005435	1500.000	1500.000	False
13RFP005450	1500.000	1500.000	False
13RFP005465	1500.000	1500.000	False
13RFP005480	1500.000	1500.000	False
13RFP005495	1500.000	1500.000	False
13RFP005510	1500.000	1500.000	False
13RFP005525	1500.000	1500.000	False
13RFP005540	1500.000	1500.000	False
13RFP005555	1500.000	1500.000	False
13RFP005570	1500.000	1500.000	False
13RFP005585	1500.000	1500.000	False
13RFP005600	1500.000	1500.000	False
13RFP005615	1500.000	1500.000	False
13RFP005630	1500.000	1500.000	False
13RFP005645	1500.000	1500.000	False
13RFP005660	1500.000	1500.000	False
13RFP005675	1500.000	1500.000	False
13RFP005690	1500.000	1500.000	False
13RFP005705	1500.000	1500.000	False
13RFP005720	1500.000	1500.000	False

DPH-16 Report on Tiles - continued

<u>Tile</u>	<u>Approx. Width</u>	<u>Approx. Height</u>	<u>Overlap</u>
13RFP005735	1500.000	1500.000	False
13RFP005750	1500.000	1500.000	False
13RFP005765	1500.000	1500.000	False
13RFP005780	1500.000	1500.000	False
13RFP005795	1500.000	1500.000	False
13RFP005810	1500.000	1500.000	False
13RFP005825	1500.000	1500.000	False
13RFP005840	1500.000	1500.000	False
13RFP005855	1500.000	1500.000	False
13RFP005870	1500.000	1500.000	False
13RFP005885	1500.000	1500.000	False
13RFP005900	1500.000	1500.000	False
13RFP005915	1500.000	1500.000	False
13RFP005930	1500.000	1500.000	False
13RFP005945	1500.000	1500.000	False
13RFP005960	1500.000	1500.000	False
13RFP005975	1500.000	1500.000	False
13RFP005990	1500.000	1500.000	False
13RFP020000	1500.000	1500.000	False
13RFP020015	1500.000	1500.000	False
13RFP020030	1500.000	1500.000	False
13RFP020045	1500.000	1500.000	False
13RFP020060	1500.000	1500.000	False
13RFP020075	1500.000	1500.000	False
13RFP020090	1500.000	1500.000	False
13RFP020105	1500.000	1500.000	False
13RFP020120	1500.000	1500.000	False
13RFP020135	1500.000	1500.000	False
13RFP020150	1500.000	1500.000	False
13RFP020165	1500.000	1500.000	False
13RFP020180	1500.000	1500.000	False
13RFP020195	1500.000	1500.000	False
13RFP020210	1500.000	1500.000	False
13RFP020225	1500.000	1500.000	False
13RFP020240	1500.000	1500.000	False
13RFP020255	1500.000	1500.000	False
13RFP020270	1500.000	1500.000	False
13RFP020285	1500.000	1500.000	False
13RFP020300	1500.000	1500.000	False
13RFP020315	1500.000	1500.000	False
13RFP020330	1500.000	1500.000	False
13RFP020345	1500.000	1500.000	False
13RFP020360	1500.000	1500.000	False
13RFP020375	1500.000	1500.000	False
13RFP020390	1500.000	1500.000	False
13RFP020405	1500.000	1500.000	False
13RFP020420	1500.000	1500.000	False
13RFP020435	1500.000	1500.000	False

DPH-16 Report on Tiles - continued

<u>Tile</u>	<u>Approx. Width</u>	<u>Approx. Height</u>	<u>Overlap</u>
13RFP020450	1500.000	1500.000	False
13RFP020465	1500.000	1500.000	False
13RFP020480	1500.000	1500.000	False
13RFP020495	1500.000	1500.000	False
13RFP020510	1500.000	1500.000	False
13RFP020525	1500.000	1500.000	False
13RFP020540	1500.000	1500.000	False
13RFP020555	1500.000	1500.000	False
13RFP020570	1500.000	1500.000	False
13RFP020585	1500.000	1500.000	False
13RFP020600	1500.000	1500.000	False
13RFP020615	1500.000	1500.000	False
13RFP020630	1500.000	1500.000	False
13RFP020645	1500.000	1500.000	False
13RFP020660	1500.000	1500.000	False
13RFP020675	1500.000	1500.000	False
13RFP020690	1500.000	1500.000	False
13RFP020705	1500.000	1500.000	False
13RFP020720	1500.000	1500.000	False
13RFP020735	1500.000	1500.000	False
13RFP020750	1500.000	1500.000	False
13RFP020765	1500.000	1500.000	False
13RFP020780	1500.000	1500.000	False
13RFP020795	1500.000	1500.000	False
13RFP020810	1500.000	1500.000	False
13RFP020825	1500.000	1500.000	False
13RFP020840	1500.000	1500.000	False
13RFP020855	1500.000	1500.000	False
13RFP020870	1500.000	1500.000	False
13RFP020885	1500.000	1500.000	False
13RFP020900	1500.000	1500.000	False
13RFP020915	1500.000	1500.000	False
13RFP020930	1500.000	1500.000	False
13RFP020945	1500.000	1500.000	False
13RFP020960	1500.000	1500.000	False
13RFP020975	1500.000	1500.000	False
13RFP020990	1500.000	1500.000	False
13RFP035000	1500.000	1500.000	False
13RFP035015	1500.000	1500.000	False
13RFP035030	1500.000	1500.000	False
13RFP035045	1500.000	1500.000	False
13RFP035060	1500.000	1500.000	False
13RFP035075	1500.000	1500.000	False
13RFP035090	1500.000	1500.000	False
13RFP035105	1500.000	1500.000	False
13RFP035120	1500.000	1500.000	False
13RFP035135	1500.000	1500.000	False
13RFP035150	1500.000	1500.000	False

DPH-16 Report on Tiles - continued

<u>Tile</u>	<u>Approx. Width</u>	<u>Approx. Height</u>	<u>Overlap</u>
13RFP035165	1500.000	1500.000	False
13RFP035180	1500.000	1500.000	False
13RFP035195	1500.000	1500.000	False
13RFP035210	1500.000	1500.000	False
13RFP035225	1500.000	1500.000	False
13RFP035240	1500.000	1500.000	False
13RFP035255	1500.000	1500.000	False
13RFP035270	1500.000	1500.000	False
13RFP035285	1500.000	1500.000	False
13RFP035300	1500.000	1500.000	False
13RFP035315	1500.000	1500.000	False
13RFP035330	1500.000	1500.000	False
13RFP035345	1500.000	1500.000	False
13RFP035360	1500.000	1500.000	False
13RFP035375	1500.000	1500.000	False
13RFP035390	1500.000	1500.000	False
13RFP035405	1500.000	1500.000	False
13RFP035420	1500.000	1500.000	False
13RFP035435	1500.000	1500.000	False
13RFP035450	1500.000	1500.000	False
13RFP035465	1500.000	1500.000	False
13RFP035480	1500.000	1500.000	False
13RFP035495	1500.000	1500.000	False
13RFP035510	1500.000	1500.000	False
13RFP035525	1500.000	1500.000	False
13RFP035540	1500.000	1500.000	False
13RFP035555	1500.000	1500.000	False
13RFP035570	1500.000	1500.000	False
13RFP035585	1500.000	1500.000	False
13RFP035600	1500.000	1500.000	False
13RFP035615	1500.000	1500.000	False
13RFP035630	1500.000	1500.000	False
13RFP035645	1500.000	1500.000	False
13RFP035660	1500.000	1500.000	False
13RFP035675	1500.000	1500.000	False
13RFP035690	1500.000	1500.000	False
13RFP035705	1500.000	1500.000	False
13RFP035720	1500.000	1500.000	False
13RFP035735	1500.000	1500.000	False
13RFP035750	1500.000	1500.000	False
13RFP035765	1500.000	1500.000	False
13RFP035780	1500.000	1500.000	False
13RFP035795	1500.000	1500.000	False
13RFP035810	1500.000	1500.000	False
13RFP035825	1500.000	1500.000	False
13RFP035840	1500.000	1500.000	False
13RFP035855	1500.000	1500.000	False
13RFP035870	1500.000	1500.000	False

DPH-16 Report on Tiles - continued

<u>Tile</u>	<u>Approx. Width</u>	<u>Approx. Height</u>	<u>Overlap</u>
13RFP035885	1500.000	1500.000	False
13RFP035900	1500.000	1500.000	False
13RFP035915	1500.000	1500.000	False
13RFP035930	1500.000	1500.000	False
13RFP035945	1500.000	1500.000	False
13RFP035960	1500.000	1500.000	False
13RFP035975	1500.000	1500.000	False
13RFP035990	1500.000	1500.000	False
13RFP050000	1500.000	1500.000	False
13RFP050015	1500.000	1500.000	False
13RFP050030	1500.000	1500.000	False
13RFP050045	1500.000	1500.000	False
13RFP050060	1500.000	1500.000	False
13RFP050075	1500.000	1500.000	False
13RFP050090	1500.000	1500.000	False
13RFP050105	1500.000	1500.000	False
13RFP050120	1500.000	1500.000	False
13RFP050135	1500.000	1500.000	False
13RFP050150	1500.000	1500.000	False
13RFP050165	1500.000	1500.000	False
13RFP050180	1500.000	1500.000	False
13RFP050195	1500.000	1500.000	False
13RFP050210	1500.000	1500.000	False
13RFP050225	1500.000	1500.000	False
13RFP050240	1500.000	1500.000	False
13RFP050255	1500.000	1500.000	False
13RFP050270	1500.000	1500.000	False
13RFP050285	1500.000	1500.000	False
13RFP050300	1500.000	1500.000	False
13RFP050315	1500.000	1500.000	False
13RFP050330	1500.000	1500.000	False
13RFP050345	1500.000	1500.000	False
13RFP050360	1500.000	1500.000	False
13RFP050375	1500.000	1500.000	False
13RFP050390	1500.000	1500.000	False
13RFP050405	1500.000	1500.000	False
13RFP050420	1500.000	1500.000	False
13RFP050435	1500.000	1500.000	False
13RFP050450	1500.000	1500.000	False
13RFP050465	1500.000	1500.000	False
13RFP050480	1500.000	1500.000	False
13RFP050495	1500.000	1500.000	False
13RFP050510	1500.000	1500.000	False
13RFP050525	1500.000	1500.000	False
13RFP050540	1500.000	1500.000	False
13RFP050555	1500.000	1500.000	False
13RFP050570	1500.000	1500.000	False
13RFP050585	1500.000	1500.000	False

DPH-16 Report on Tiles - continued

<u>Tile</u>	<u>Approx. Width</u>	<u>Approx. Height</u>	<u>Overlap</u>
13RFP050600	1500.000	1500.000	False
13RFP050615	1500.000	1500.000	False
13RFP050630	1500.000	1500.000	False
13RFP050645	1500.000	1500.000	False
13RFP050660	1500.000	1500.000	False
13RFP050675	1500.000	1500.000	False
13RFP050690	1500.000	1500.000	False
13RFP050705	1500.000	1500.000	False
13RFP050720	1500.000	1500.000	False
13RFP050735	1500.000	1500.000	False
13RFP050750	1500.000	1500.000	False
13RFP050765	1500.000	1500.000	False
13RFP050780	1500.000	1500.000	False
13RFP050795	1500.000	1500.000	False
13RFP050810	1500.000	1500.000	False
13RFP050825	1500.000	1500.000	False
13RFP050840	1500.000	1500.000	False
13RFP050855	1500.000	1500.000	False
13RFP050870	1500.000	1500.000	False
13RFP050885	1500.000	1500.000	False
13RFP050900	1500.000	1500.000	False
13RFP050915	1500.000	1500.000	False
13RFP050930	1500.000	1500.000	False
13RFP050945	1500.000	1500.000	False
13RFP050960	1500.000	1500.000	False
13RFP050975	1500.000	1500.000	False
13RFP050990	1500.000	1500.000	False
13RFP065000	1500.000	1500.000	False
13RFP065015	1500.000	1500.000	False
13RFP065030	1500.000	1500.000	False
13RFP065045	1500.000	1500.000	False
13RFP065060	1500.000	1500.000	False
13RFP065075	1500.000	1500.000	False
13RFP065090	1500.000	1500.000	False
13RFP065105	1500.000	1500.000	False
13RFP065120	1500.000	1500.000	False
13RFP065135	1500.000	1500.000	False
13RFP065150	1500.000	1500.000	False
13RFP065165	1500.000	1500.000	False
13RFP065180	1500.000	1500.000	False
13RFP065195	1500.000	1500.000	False
13RFP065210	1500.000	1500.000	False
13RFP065225	1500.000	1500.000	False
13RFP065240	1500.000	1500.000	False
13RFP065255	1500.000	1500.000	False
13RFP065270	1500.000	1500.000	False
13RFP065285	1500.000	1500.000	False
13RFP065300	1500.000	1500.000	False

DPH-16 Report on Tiles - continued

<u>Tile</u>	<u>Approx. Width</u>	<u>Approx. Height</u>	<u>Overlap</u>
13RFP065315	1500.000	1500.000	False
13RFP065330	1500.000	1500.000	False
13RFP065345	1500.000	1500.000	False
13RFP065360	1500.000	1500.000	False
13RFP065375	1500.000	1500.000	False
13RFP065390	1500.000	1500.000	False
13RFP065405	1500.000	1500.000	False
13RFP065420	1500.000	1500.000	False
13RFP065435	1500.000	1500.000	False
13RFP065450	1500.000	1500.000	False
13RFP065465	1500.000	1500.000	False
13RFP065480	1500.000	1500.000	False
13RFP065495	1500.000	1500.000	False
13RFP065510	1500.000	1500.000	False
13RFP065525	1500.000	1500.000	False
13RFP065540	1500.000	1500.000	False
13RFP065555	1500.000	1500.000	False
13RFP065570	1500.000	1500.000	False
13RFP065585	1500.000	1500.000	False
13RFP065600	1500.000	1500.000	False
13RFP065615	1500.000	1500.000	False
13RFP065630	1500.000	1500.000	False
13RFP065645	1500.000	1500.000	False
13RFP065660	1500.000	1500.000	False
13RFP065675	1500.000	1500.000	False
13RFP065690	1500.000	1500.000	False
13RFP065705	1500.000	1500.000	False
13RFP065720	1500.000	1500.000	False
13RFP065735	1500.000	1500.000	False
13RFP065750	1500.000	1500.000	False
13RFP065765	1500.000	1500.000	False
13RFP065780	1500.000	1500.000	False
13RFP065795	1500.000	1500.000	False
13RFP065810	1500.000	1500.000	False
13RFP065825	1500.000	1500.000	False
13RFP065840	1500.000	1500.000	False
13RFP065855	1500.000	1500.000	False
13RFP065870	1500.000	1500.000	False
13RFP065885	1500.000	1500.000	False
13RFP065900	1500.000	1500.000	False
13RFP065915	1500.000	1500.000	False
13RFP065930	1500.000	1500.000	False
13RFP065945	1500.000	1500.000	False
13RFP065960	1500.000	1500.000	False
13RFP065975	1500.000	1500.000	False
13RFP065990	1500.000	1500.000	False
13RFP080000	1500.000	1500.000	False
13RFP080015	1500.000	1500.000	False

DPH-16 Report on Tiles - continued

<u>Tile</u>	<u>Approx. Width</u>	<u>Approx. Height</u>	<u>Overlap</u>
13RFP080030	1500.000	1500.000	False
13RFP080045	1500.000	1500.000	False
13RFP080060	1500.000	1500.000	False
13RFP080075	1500.000	1500.000	False
13RFP080090	1500.000	1500.000	False
13RFP080105	1500.000	1500.000	False
13RFP080120	1500.000	1500.000	False
13RFP080135	1500.000	1500.000	False
13RFP080150	1500.000	1500.000	False
13RFP080165	1500.000	1500.000	False
13RFP080180	1500.000	1500.000	False
13RFP080195	1500.000	1500.000	False
13RFP080210	1500.000	1500.000	False
13RFP080225	1500.000	1500.000	False
13RFP080240	1500.000	1500.000	False
13RFP080255	1500.000	1500.000	False
13RFP080270	1500.000	1500.000	False
13RFP080285	1500.000	1500.000	False
13RFP080300	1500.000	1500.000	False
13RFP080315	1500.000	1500.000	False
13RFP080330	1500.000	1500.000	False
13RFP080345	1500.000	1500.000	False
13RFP080360	1500.000	1500.000	False
13RFP080375	1500.000	1500.000	False
13RFP080390	1500.000	1500.000	False
13RFP080405	1500.000	1500.000	False
13RFP080420	1500.000	1500.000	False
13RFP080435	1500.000	1500.000	False
13RFP080450	1500.000	1500.000	False
13RFP080465	1500.000	1500.000	False
13RFP080480	1500.000	1500.000	False
13RFP080495	1500.000	1500.000	False
13RFP080510	1500.000	1500.000	False
13RFP080525	1500.000	1500.000	False
13RFP080540	1500.000	1500.000	False
13RFP080555	1500.000	1500.000	False
13RFP080570	1500.000	1500.000	False
13RFP080585	1500.000	1500.000	False
13RFP080600	1500.000	1500.000	False
13RFP080615	1500.000	1500.000	False
13RFP080630	1500.000	1500.000	False
13RFP080645	1500.000	1500.000	False
13RFP080660	1500.000	1500.000	False
13RFP080675	1500.000	1500.000	False
13RFP080690	1500.000	1500.000	False
13RFP080705	1500.000	1500.000	False
13RFP080720	1500.000	1500.000	False
13RFP080735	1500.000	1500.000	False

DPH-16 Report on Tiles - continued

<u>Tile</u>	<u>Approx. Width</u>	<u>Approx. Height</u>	<u>Overlap</u>
13RFP080750	1500.000	1500.000	False
13RFP080765	1500.000	1500.000	False
13RFP080780	1500.000	1500.000	False
13RFP080795	1500.000	1500.000	False
13RFP080810	1500.000	1500.000	False
13RFP080825	1500.000	1500.000	False
13RFP080840	1500.000	1500.000	False
13RFP080855	1500.000	1500.000	False
13RFP080870	1500.000	1500.000	False
13RFP080885	1500.000	1500.000	False
13RFP080900	1500.000	1500.000	False
13RFP080915	1500.000	1500.000	False
13RFP080930	1500.000	1500.000	False
13RFP080945	1500.000	1500.000	False
13RFP080960	1500.000	1500.000	False
13RFP080975	1500.000	1500.000	False
13RFP080990	1500.000	1500.000	False
13RFP095000	1500.000	1500.000	False
13RFP095015	1500.000	1500.000	False
13RFP095030	1500.000	1500.000	False
13RFP095045	1500.000	1500.000	False
13RFP095060	1500.000	1500.000	False
13RFP095075	1500.000	1500.000	False
13RFP095090	1500.000	1500.000	False
13RFP095105	1500.000	1500.000	False
13RFP095120	1500.000	1500.000	False
13RFP095135	1500.000	1500.000	False
13RFP095150	1500.000	1500.000	False
13RFP095165	1500.000	1500.000	False
13RFP095180	1500.000	1500.000	False
13RFP095195	1500.000	1500.000	False
13RFP095210	1500.000	1500.000	False
13RFP095225	1500.000	1500.000	False
13RFP095240	1500.000	1500.000	False
13RFP095255	1500.000	1500.000	False
13RFP095270	1500.000	1500.000	False
13RFP095285	1500.000	1500.000	False
13RFP095300	1500.000	1500.000	False
13RFP095315	1500.000	1500.000	False
13RFP095330	1500.000	1500.000	False
13RFP095345	1500.000	1500.000	False
13RFP095360	1500.000	1500.000	False
13RFP095375	1500.000	1500.000	False
13RFP095390	1500.000	1500.000	False
13RFP095405	1500.000	1500.000	False
13RFP095420	1500.000	1500.000	False
13RFP095435	1500.000	1500.000	False
13RFP095450	1500.000	1500.000	False

DPH-16 Report on Tiles - continued

<u>Tile</u>	<u>Approx. Width</u>	<u>Approx. Height</u>	<u>Overlap</u>
13RFP095465	1500.000	1500.000	False
13RFP095480	1500.000	1500.000	False
13RFP095495	1500.000	1500.000	False
13RFP095510	1500.000	1500.000	False
13RFP095525	1500.000	1500.000	False
13RFP095540	1500.000	1500.000	False
13RFP095555	1500.000	1500.000	False
13RFP095570	1500.000	1500.000	False
13RFP095585	1500.000	1500.000	False
13RFP095600	1500.000	1500.000	False
13RFP095615	1500.000	1500.000	False
13RFP095630	1500.000	1500.000	False
13RFP095645	1500.000	1500.000	False
13RFP095660	1500.000	1500.000	False
13RFP095675	1500.000	1500.000	False
13RFP095690	1500.000	1500.000	False
13RFP095705	1500.000	1500.000	False
13RFP095720	1500.000	1500.000	False
13RFP095735	1500.000	1500.000	False
13RFP095750	1500.000	1500.000	False
13RFP095765	1500.000	1500.000	False
13RFP095780	1500.000	1500.000	False
13RFP095795	1500.000	1500.000	False
13RFP095810	1500.000	1500.000	False
13RFP095825	1500.000	1500.000	False
13RFP095840	1500.000	1500.000	False
13RFP095855	1500.000	1500.000	False
13RFP095870	1500.000	1500.000	False
13RFP095885	1500.000	1500.000	False
13RFP095900	1500.000	1500.000	False
13RFP095915	1500.000	1500.000	False
13RFP095930	1500.000	1500.000	False
13RFP095945	1500.000	1500.000	False
13RFP095960	1500.000	1500.000	False
13RFP095975	1500.000	1500.000	False
13RFP095990	1500.000	1500.000	False
13RFP110000	1500.000	1500.000	False
13RFP110015	1500.000	1500.000	False
13RFP110030	1500.000	1500.000	False
13RFP110045	1500.000	1500.000	False
13RFP110060	1500.000	1500.000	False
13RFP110075	1500.000	1500.000	False
13RFP110090	1500.000	1500.000	False
13RFP110105	1500.000	1500.000	False
13RFP110120	1500.000	1500.000	False
13RFP110135	1500.000	1500.000	False
13RFP110150	1500.000	1500.000	False
13RFP110165	1500.000	1500.000	False

DPH-16 Report on Tiles - continued

<u>Tile</u>	<u>Approx. Width</u>	<u>Approx. Height</u>	<u>Overlap</u>
13RFP110180	1500.000	1500.000	False
13RFP110195	1500.000	1500.000	False
13RFP110210	1500.000	1500.000	False
13RFP110225	1500.000	1500.000	False
13RFP110240	1500.000	1500.000	False
13RFP110255	1500.000	1500.000	False
13RFP110270	1500.000	1500.000	False
13RFP110285	1500.000	1500.000	False
13RFP110300	1500.000	1500.000	False
13RFP110315	1500.000	1500.000	False
13RFP110330	1500.000	1500.000	False
13RFP110345	1500.000	1500.000	False
13RFP110360	1500.000	1500.000	False
13RFP110375	1500.000	1500.000	False
13RFP110390	1500.000	1500.000	False
13RFP110405	1500.000	1500.000	False
13RFP110420	1500.000	1500.000	False
13RFP110435	1500.000	1500.000	False
13RFP110450	1500.000	1500.000	False
13RFP110465	1500.000	1500.000	False
13RFP110480	1500.000	1500.000	False
13RFP110495	1500.000	1500.000	False
13RFP110510	1500.000	1500.000	False
13RFP110525	1500.000	1500.000	False
13RFP110540	1500.000	1500.000	False
13RFP110555	1500.000	1500.000	False
13RFP110570	1500.000	1500.000	False
13RFP110585	1500.000	1500.000	False
13RFP110600	1500.000	1500.000	False
13RFP110615	1500.000	1500.000	False
13RFP110630	1500.000	1500.000	False
13RFP110645	1500.000	1500.000	False
13RFP110660	1500.000	1500.000	False
13RFP110675	1500.000	1500.000	False
13RFP110690	1500.000	1500.000	False
13RFP110705	1500.000	1500.000	False
13RFP110720	1500.000	1500.000	False
13RFP110735	1500.000	1500.000	False
13RFP110750	1500.000	1500.000	False
13RFP110765	1500.000	1500.000	False
13RFP110780	1500.000	1500.000	False
13RFP110795	1500.000	1500.000	False
13RFP110810	1500.000	1500.000	False
13RFP110825	1500.000	1500.000	False
13RFP110840	1500.000	1500.000	False
13RFP110855	1500.000	1500.000	False
13RFP110870	1500.000	1500.000	False
13RFP110885	1500.000	1500.000	False

DPH-16 Report on Tiles - continued

<u>Tile</u>	<u>Approx. Width</u>	<u>Approx. Height</u>	<u>Overlap</u>
13RFP110900	1500.000	1500.000	False
13RFP110915	1500.000	1500.000	False
13RFP110930	1500.000	1500.000	False
13RFP110945	1500.000	1500.000	False
13RFP110960	1500.000	1500.000	False
13RFP110975	1500.000	1500.000	False
13RFP110990	1500.000	1500.000	False
13RFP125000	1500.000	1500.000	False
13RFP125015	1500.000	1500.000	False
13RFP125030	1500.000	1500.000	False
13RFP125045	1500.000	1500.000	False
13RFP125060	1500.000	1500.000	False
13RFP125075	1500.000	1500.000	False
13RFP125090	1500.000	1500.000	False
13RFP125105	1500.000	1500.000	False
13RFP125120	1500.000	1500.000	False
13RFP125135	1500.000	1500.000	False
13RFP125150	1500.000	1500.000	False
13RFP125165	1500.000	1500.000	False
13RFP125180	1500.000	1500.000	False
13RFP125195	1500.000	1500.000	False
13RFP125210	1500.000	1500.000	False
13RFP125225	1500.000	1500.000	False
13RFP125240	1500.000	1500.000	False
13RFP125255	1500.000	1500.000	False
13RFP125270	1500.000	1500.000	False
13RFP125285	1500.000	1500.000	False
13RFP125300	1500.000	1500.000	False
13RFP125315	1500.000	1500.000	False
13RFP125330	1500.000	1500.000	False
13RFP125345	1500.000	1500.000	False
13RFP125360	1500.000	1500.000	False
13RFP125375	1500.000	1500.000	False
13RFP125390	1500.000	1500.000	False
13RFP125405	1500.000	1500.000	False
13RFP125420	1500.000	1500.000	False
13RFP125435	1500.000	1500.000	False
13RFP125450	1500.000	1500.000	False
13RFP125465	1500.000	1500.000	False
13RFP125480	1500.000	1500.000	False
13RFP125495	1500.000	1500.000	False
13RFP125510	1500.000	1500.000	False
13RFP125525	1500.000	1500.000	False
13RFP125540	1500.000	1500.000	False
13RFP125555	1500.000	1500.000	False
13RFP125570	1500.000	1500.000	False
13RFP125585	1500.000	1500.000	False
13RFP125600	1500.000	1500.000	False

DPH-16 Report on Tiles - continued

<u>Tile</u>	<u>Approx. Width</u>	<u>Approx. Height</u>	<u>Overlap</u>
13RFP125615	1500.000	1500.000	False
13RFP125630	1500.000	1500.000	False
13RFP125645	1500.000	1500.000	False
13RFP125660	1500.000	1500.000	False
13RFP125675	1500.000	1500.000	False
13RFP125690	1500.000	1500.000	False
13RFP125705	1500.000	1500.000	False
13RFP125720	1500.000	1500.000	False
13RFP125735	1500.000	1500.000	False
13RFP125750	1500.000	1500.000	False
13RFP125765	1500.000	1500.000	False
13RFP125780	1500.000	1500.000	False
13RFP125795	1500.000	1500.000	False
13RFP125810	1500.000	1500.000	False
13RFP125825	1500.000	1500.000	False
13RFP125840	1500.000	1500.000	False
13RFP125855	1500.000	1500.000	False
13RFP125870	1500.000	1500.000	False
13RFP125885	1500.000	1500.000	False
13RFP125900	1500.000	1500.000	False
13RFP125915	1500.000	1500.000	False
13RFP125930	1500.000	1500.000	False
13RFP125945	1500.000	1500.000	False
13RFP125960	1500.000	1500.000	False
13RFP125975	1500.000	1500.000	False
13RFP125990	1500.000	1500.000	False
13RFP140000	1500.000	1500.000	False
13RFP140015	1500.000	1500.000	False
13RFP140030	1500.000	1500.000	False
13RFP140045	1500.000	1500.000	False
13RFP140060	1500.000	1500.000	False
13RFP140075	1500.000	1500.000	False
13RFP140090	1500.000	1500.000	False
13RFP140105	1500.000	1500.000	False
13RFP140120	1500.000	1500.000	False
13RFP140135	1500.000	1500.000	False
13RFP140150	1500.000	1500.000	False
13RFP140165	1500.000	1500.000	False
13RFP140180	1500.000	1500.000	False
13RFP140195	1500.000	1500.000	False
13RFP140210	1500.000	1500.000	False
13RFP140225	1500.000	1500.000	False
13RFP140240	1500.000	1500.000	False
13RFP140255	1500.000	1500.000	False
13RFP140270	1500.000	1500.000	False
13RFP140285	1500.000	1500.000	False
13RFP140300	1500.000	1500.000	False
13RFP140315	1500.000	1500.000	False

DPH-16 Report on Tiles - continued

<u>Tile</u>	<u>Approx. Width</u>	<u>Approx. Height</u>	<u>Overlap</u>
13RFP140330	1500.000	1500.000	False
13RFP140345	1500.000	1500.000	False
13RFP140360	1500.000	1500.000	False
13RFP140375	1500.000	1500.000	False
13RFP140390	1500.000	1500.000	False
13RFP140405	1500.000	1500.000	False
13RFP140420	1500.000	1500.000	False
13RFP140435	1500.000	1500.000	False
13RFP140450	1500.000	1500.000	False
13RFP140465	1500.000	1500.000	False
13RFP140480	1500.000	1500.000	False
13RFP140495	1500.000	1500.000	False
13RFP140510	1500.000	1500.000	False
13RFP140525	1500.000	1500.000	False
13RFP140540	1500.000	1500.000	False
13RFP140555	1500.000	1500.000	False
13RFP140570	1500.000	1500.000	False
13RFP140585	1500.000	1500.000	False
13RFP140600	1500.000	1500.000	False
13RFP140615	1500.000	1500.000	False
13RFP140630	1500.000	1500.000	False
13RFP140645	1500.000	1500.000	False
13RFP140660	1500.000	1500.000	False
13RFP140675	1500.000	1500.000	False
13RFP140690	1500.000	1500.000	False
13RFP140705	1500.000	1500.000	False
13RFP140720	1500.000	1500.000	False
13RFP140735	1500.000	1500.000	False
13RFP140750	1500.000	1500.000	False
13RFP140765	1500.000	1500.000	False
13RFP140780	1500.000	1500.000	False
13RFP140795	1500.000	1500.000	False
13RFP140810	1500.000	1500.000	False
13RFP140825	1500.000	1500.000	False
13RFP140840	1500.000	1500.000	False
13RFP140855	1500.000	1500.000	False
13RFP140870	1500.000	1500.000	False
13RFP140885	1500.000	1500.000	False
13RFP140900	1500.000	1500.000	False
13RFP140915	1500.000	1500.000	False
13RFP140930	1500.000	1500.000	False
13RFP140945	1500.000	1500.000	False
13RFP140960	1500.000	1500.000	False
13RFP140975	1500.000	1500.000	False
13RFP140990	1500.000	1500.000	False
13RFP155000	1500.000	1500.000	False
13RFP155015	1500.000	1500.000	False
13RFP155030	1500.000	1500.000	False

DPH-16 Report on Tiles - continued

<u>Tile</u>	<u>Approx. Width</u>	<u>Approx. Height</u>	<u>Overlap</u>
13RFP155045	1500.000	1500.000	False
13RFP155060	1500.000	1500.000	False
13RFP155075	1500.000	1500.000	False
13RFP155090	1500.000	1500.000	False
13RFP155105	1500.000	1500.000	False
13RFP155120	1500.000	1500.000	False
13RFP155135	1500.000	1500.000	False
13RFP155150	1500.000	1500.000	False
13RFP155165	1500.000	1500.000	False
13RFP155180	1500.000	1500.000	False
13RFP155195	1500.000	1500.000	False
13RFP155210	1500.000	1500.000	False
13RFP155225	1500.000	1500.000	False
13RFP155240	1500.000	1500.000	False
13RFP155255	1500.000	1500.000	False
13RFP155270	1500.000	1500.000	False
13RFP155285	1500.000	1500.000	False
13RFP155300	1500.000	1500.000	False
13RFP155315	1500.000	1500.000	False
13RFP155330	1500.000	1500.000	False
13RFP155345	1500.000	1500.000	False
13RFP155360	1500.000	1500.000	False
13RFP155375	1500.000	1500.000	False
13RFP155390	1500.000	1500.000	False
13RFP155405	1500.000	1500.000	False
13RFP155420	1500.000	1500.000	False
13RFP155435	1500.000	1500.000	False
13RFP155450	1500.000	1500.000	False
13RFP155465	1500.000	1500.000	False
13RFP155480	1500.000	1500.000	False
13RFP155495	1500.000	1500.000	False
13RFP155510	1500.000	1500.000	False
13RFP155525	1500.000	1500.000	False
13RFP155540	1500.000	1500.000	False
13RFP155555	1500.000	1500.000	False
13RFP155570	1500.000	1500.000	False
13RFP155585	1500.000	1500.000	False
13RFP155600	1500.000	1500.000	False
13RFP155615	1500.000	1500.000	False
13RFP155630	1500.000	1500.000	False
13RFP155645	1500.000	1500.000	False
13RFP155660	1500.000	1500.000	False
13RFP155675	1500.000	1500.000	False
13RFP155690	1500.000	1500.000	False
13RFP155705	1500.000	1500.000	False
13RFP155720	1500.000	1500.000	False
13RFP155735	1500.000	1500.000	False
13RFP155750	1500.000	1500.000	False

DPH-16 Report on Tiles - continued

<u>Tile</u>	<u>Approx. Width</u>	<u>Approx. Height</u>	<u>Overlap</u>
13RFP155765	1500.000	1500.000	False
13RFP155780	1500.000	1500.000	False
13RFP155795	1500.000	1500.000	False
13RFP155810	1500.000	1500.000	False
13RFP155825	1500.000	1500.000	False
13RFP155840	1500.000	1500.000	False
13RFP155855	1500.000	1500.000	False
13RFP155870	1500.000	1500.000	False
13RFP155885	1500.000	1500.000	False
13RFP155900	1500.000	1500.000	False
13RFP155915	1500.000	1500.000	False
13RFP155930	1500.000	1500.000	False
13RFP155945	1500.000	1500.000	False
13RFP155960	1500.000	1500.000	False
13RFP155975	1500.000	1500.000	False
13RFP155990	1500.000	1500.000	False
13RFP170000	1500.000	1500.000	False
13RFP170015	1500.000	1500.000	False
13RFP170030	1500.000	1500.000	False
13RFP170045	1500.000	1500.000	False
13RFP170060	1500.000	1500.000	False
13RFP170075	1500.000	1500.000	False
13RFP170090	1500.000	1500.000	False
13RFP170105	1500.000	1500.000	False
13RFP170120	1500.000	1500.000	False
13RFP170135	1500.000	1500.000	False
13RFP170150	1500.000	1500.000	False
13RFP170165	1500.000	1500.000	False
13RFP170180	1500.000	1500.000	False
13RFP170195	1500.000	1500.000	False
13RFP170210	1500.000	1500.000	False
13RFP170225	1500.000	1500.000	False
13RFP170240	1500.000	1500.000	False
13RFP170255	1500.000	1500.000	False
13RFP170270	1500.000	1500.000	False
13RFP170285	1500.000	1500.000	False
13RFP170300	1500.000	1500.000	False
13RFP170315	1500.000	1500.000	False
13RFP170330	1500.000	1500.000	False
13RFP170345	1500.000	1500.000	False
13RFP170360	1500.000	1500.000	False
13RFP170375	1500.000	1500.000	False
13RFP170390	1500.000	1500.000	False
13RFP170405	1500.000	1500.000	False
13RFP170420	1500.000	1500.000	False
13RFP170435	1500.000	1500.000	False
13RFP170450	1500.000	1500.000	False
13RFP170465	1500.000	1500.000	False

DPH-16 Report on Tiles - continued

<u>Tile</u>	<u>Approx. Width</u>	<u>Approx. Height</u>	<u>Overlap</u>
13RFP170480	1500.000	1500.000	False
13RFP170495	1500.000	1500.000	False
13RFP170510	1500.000	1500.000	False
13RFP170525	1500.000	1500.000	False
13RFP170540	1500.000	1500.000	False
13RFP170555	1500.000	1500.000	False
13RFP170570	1500.000	1500.000	False
13RFP170585	1500.000	1500.000	False
13RFP170600	1500.000	1500.000	False
13RFP170615	1500.000	1500.000	False
13RFP170630	1500.000	1500.000	False
13RFP170645	1500.000	1500.000	False
13RFP170660	1500.000	1500.000	False
13RFP170675	1500.000	1500.000	False
13RFP170690	1500.000	1500.000	False
13RFP170705	1500.000	1500.000	False
13RFP170720	1500.000	1500.000	False
13RFP170735	1500.000	1500.000	False
13RFP170750	1500.000	1500.000	False
13RFP170765	1500.000	1500.000	False
13RFP170780	1500.000	1500.000	False
13RFP170795	1500.000	1500.000	False
13RFP170810	1500.000	1500.000	False
13RFP170825	1500.000	1500.000	False
13RFP170840	1500.000	1500.000	False
13RFP170855	1500.000	1500.000	False
13RFP170870	1500.000	1500.000	False
13RFP170885	1500.000	1500.000	False
13RFP170900	1500.000	1500.000	False
13RFP170915	1500.000	1500.000	False
13RFP170930	1500.000	1500.000	False
13RFP170945	1500.000	1500.000	False
13RFP170960	1500.000	1500.000	False
13RFP170975	1500.000	1500.000	False
13RFP170990	1500.000	1500.000	False
13RFP185000	1500.000	1500.000	False
13RFP185015	1500.000	1500.000	False
13RFP185030	1500.000	1500.000	False
13RFP185045	1500.000	1500.000	False
13RFP185060	1500.000	1500.000	False
13RFP185075	1500.000	1500.000	False
13RFP185090	1500.000	1500.000	False
13RFP185105	1500.000	1500.000	False
13RFP185120	1500.000	1500.000	False
13RFP185135	1500.000	1500.000	False
13RFP185150	1500.000	1500.000	False
13RFP185165	1500.000	1500.000	False
13RFP185180	1500.000	1500.000	False

DPH-16 Report on Tiles - continued

<u>Tile</u>	<u>Approx. Width</u>	<u>Approx. Height</u>	<u>Overlap</u>
13RFP185195	1500.000	1500.000	False
13RFP185210	1500.000	1500.000	False
13RFP185225	1500.000	1500.000	False
13RFP185240	1500.000	1500.000	False
13RFP185255	1500.000	1500.000	False
13RFP185270	1500.000	1500.000	False
13RFP185285	1500.000	1500.000	False
13RFP185300	1500.000	1500.000	False
13RFP185315	1500.000	1500.000	False
13RFP185330	1500.000	1500.000	False
13RFP185345	1500.000	1500.000	False
13RFP185360	1500.000	1500.000	False
13RFP185375	1500.000	1500.000	False
13RFP185390	1500.000	1500.000	False
13RFP185405	1500.000	1500.000	False
13RFP185420	1500.000	1500.000	False
13RFP185435	1500.000	1500.000	False
13RFP185450	1500.000	1500.000	False
13RFP185465	1500.000	1500.000	False
13RFP185480	1500.000	1500.000	False
13RFP185495	1500.000	1500.000	False
13RFP185510	1500.000	1500.000	False
13RFP185525	1500.000	1500.000	False
13RFP185540	1500.000	1500.000	False
13RFP185555	1500.000	1500.000	False
13RFP185570	1500.000	1500.000	False
13RFP185585	1500.000	1500.000	False
13RFP185600	1500.000	1500.000	False
13RFP185615	1500.000	1500.000	False
13RFP185630	1500.000	1500.000	False
13RFP185645	1500.000	1500.000	False
13RFP185660	1500.000	1500.000	False
13RFP185675	1500.000	1500.000	False
13RFP185690	1500.000	1500.000	False
13RFP185705	1500.000	1500.000	False
13RFP185720	1500.000	1500.000	False
13RFP185735	1500.000	1500.000	False
13RFP185750	1500.000	1500.000	False
13RFP185765	1500.000	1500.000	False
13RFP185780	1500.000	1500.000	False
13RFP185795	1500.000	1500.000	False
13RFP185810	1500.000	1500.000	False
13RFP185825	1500.000	1500.000	False
13RFP185840	1500.000	1500.000	False
13RFP185855	1500.000	1500.000	False
13RFP185870	1500.000	1500.000	False
13RFP185885	1500.000	1500.000	False
13RFP185900	1500.000	1500.000	False

DPH-16 Report on Tiles - continued

<u>Tile</u>	<u>Approx. Width</u>	<u>Approx. Height</u>	<u>Overlap</u>
13RFP185915	1500.000	1500.000	False
13RFP185930	1500.000	1500.000	False
13RFP185945	1500.000	1500.000	False
13RFP185960	1500.000	1500.000	False
13RFP185975	1500.000	1500.000	False
13RFP185990	1500.000	1500.000	False
13RFP200000	1500.000	1500.000	False
13RFP200015	1500.000	1500.000	False
13RFP200030	1500.000	1500.000	False
13RFP200045	1500.000	1500.000	False
13RFP200060	1500.000	1500.000	False
13RFP200075	1500.000	1500.000	False
13RFP200090	1500.000	1500.000	False
13RFP200105	1500.000	1500.000	False
13RFP200120	1500.000	1500.000	False
13RFP200135	1500.000	1500.000	False
13RFP200150	1500.000	1500.000	False
13RFP200165	1500.000	1500.000	False
13RFP200180	1500.000	1500.000	False
13RFP200195	1500.000	1500.000	False
13RFP200210	1500.000	1500.000	False
13RFP200225	1500.000	1500.000	False
13RFP200240	1500.000	1500.000	False
13RFP200255	1500.000	1500.000	False
13RFP200270	1500.000	1500.000	False
13RFP200285	1500.000	1500.000	False
13RFP200300	1500.000	1500.000	False
13RFP200315	1500.000	1500.000	False
13RFP200330	1500.000	1500.000	False
13RFP200345	1500.000	1500.000	False
13RFP200360	1500.000	1500.000	False
13RFP200375	1500.000	1500.000	False
13RFP200390	1500.000	1500.000	False
13RFP200405	1500.000	1500.000	False
13RFP200420	1500.000	1500.000	False
13RFP200435	1500.000	1500.000	False
13RFP200450	1500.000	1500.000	False
13RFP200465	1500.000	1500.000	False
13RFP200480	1500.000	1500.000	False
13RFP200495	1500.000	1500.000	False
13RFP200510	1500.000	1500.000	False
13RFP200525	1500.000	1500.000	False
13RFP200540	1500.000	1500.000	False
13RFP200555	1500.000	1500.000	False
13RFP200570	1500.000	1500.000	False
13RFP200585	1500.000	1500.000	False
13RFP200600	1500.000	1500.000	False
13RFP200615	1500.000	1500.000	False

DPH-16 Report on Tiles - continued

<u>Tile</u>	<u>Approx. Width</u>	<u>Approx. Height</u>	<u>Overlap</u>
13RFP200630	1500.000	1500.000	False
13RFP200645	1500.000	1500.000	False
13RFP200660	1500.000	1500.000	False
13RFP200675	1500.000	1500.000	False
13RFP200690	1500.000	1500.000	False
13RFP200705	1500.000	1500.000	False
13RFP200720	1500.000	1500.000	False
13RFP200735	1500.000	1500.000	False
13RFP200750	1500.000	1500.000	False
13RFP200765	1500.000	1500.000	False
13RFP200780	1500.000	1500.000	False
13RFP200795	1500.000	1500.000	False
13RFP200810	1500.000	1500.000	False
13RFP200825	1500.000	1500.000	False
13RFP200840	1500.000	1500.000	False
13RFP200855	1500.000	1500.000	False
13RFP200870	1500.000	1500.000	False
13RFP200885	1500.000	1500.000	False
13RFP200900	1500.000	1500.000	False
13RFP200915	1500.000	1500.000	False
13RFP200930	1500.000	1500.000	False
13RFP200945	1500.000	1500.000	False
13RFP200960	1500.000	1500.000	False
13RFP200975	1500.000	1500.000	False
13RFP200990	1500.000	1500.000	False
13RFP215000	1500.000	1500.000	False
13RFP215015	1500.000	1500.000	False
13RFP215030	1500.000	1500.000	False
13RFP215045	1500.000	1500.000	False
13RFP215060	1500.000	1500.000	False
13RFP215075	1500.000	1500.000	False
13RFP215090	1500.000	1500.000	False
13RFP215105	1500.000	1500.000	False
13RFP215120	1500.000	1500.000	False
13RFP215135	1500.000	1500.000	False
13RFP215150	1500.000	1500.000	False
13RFP215165	1500.000	1500.000	False
13RFP215180	1500.000	1500.000	False
13RFP215195	1500.000	1500.000	False
13RFP215210	1500.000	1500.000	False
13RFP215225	1500.000	1500.000	False
13RFP215240	1500.000	1500.000	False
13RFP215255	1500.000	1500.000	False
13RFP215270	1500.000	1500.000	False
13RFP215285	1500.000	1500.000	False
13RFP215300	1500.000	1500.000	False
13RFP215315	1500.000	1500.000	False
13RFP215330	1500.000	1500.000	False

DPH-16 Report on Tiles - continued

<u>Tile</u>	<u>Approx. Width</u>	<u>Approx. Height</u>	<u>Overlap</u>
13RFP215345	1500.000	1500.000	False
13RFP215360	1500.000	1500.000	False
13RFP215375	1500.000	1500.000	False
13RFP215390	1500.000	1500.000	False
13RFP215405	1500.000	1500.000	False
13RFP215420	1500.000	1500.000	False
13RFP215435	1500.000	1500.000	False
13RFP215450	1500.000	1500.000	False
13RFP215465	1500.000	1500.000	False
13RFP215480	1500.000	1500.000	False
13RFP215495	1500.000	1500.000	False
13RFP215510	1500.000	1500.000	False
13RFP215525	1500.000	1500.000	False
13RFP215540	1500.000	1500.000	False
13RFP215555	1500.000	1500.000	False
13RFP215570	1500.000	1500.000	False
13RFP215585	1500.000	1500.000	False
13RFP215600	1500.000	1500.000	False
13RFP215615	1500.000	1500.000	False
13RFP215630	1500.000	1500.000	False
13RFP215645	1500.000	1500.000	False
13RFP215660	1500.000	1500.000	False
13RFP215675	1500.000	1500.000	False
13RFP215690	1500.000	1500.000	False
13RFP215705	1500.000	1500.000	False
13RFP215720	1500.000	1500.000	False
13RFP215735	1500.000	1500.000	False
13RFP215750	1500.000	1500.000	False
13RFP215765	1500.000	1500.000	False
13RFP215780	1500.000	1500.000	False
13RFP215795	1500.000	1500.000	False
13RFP215810	1500.000	1500.000	False
13RFP215825	1500.000	1500.000	False
13RFP215840	1500.000	1500.000	False
13RFP215855	1500.000	1500.000	False
13RFP215870	1500.000	1500.000	False
13RFP215885	1500.000	1500.000	False
13RFP215900	1500.000	1500.000	False
13RFP215915	1500.000	1500.000	False
13RFP215930	1500.000	1500.000	False
13RFP215945	1500.000	1500.000	False
13RFP215960	1500.000	1500.000	False
13RFP215975	1500.000	1500.000	False
13RFP215990	1500.000	1500.000	False
13RFP230000	1500.000	1500.000	False
13RFP230015	1500.000	1500.000	False
13RFP230030	1500.000	1500.000	False
13RFP230045	1500.000	1500.000	False

DPH-16 Report on Tiles - continued

<u>Tile</u>	<u>Approx. Width</u>	<u>Approx. Height</u>	<u>Overlap</u>
13RFP230060	1500.000	1500.000	False
13RFP230075	1500.000	1500.000	False
13RFP230090	1500.000	1500.000	False
13RFP230105	1500.000	1500.000	False
13RFP230120	1500.000	1500.000	False
13RFP230135	1500.000	1500.000	False
13RFP230150	1500.000	1500.000	False
13RFP230165	1500.000	1500.000	False
13RFP230180	1500.000	1500.000	False
13RFP230195	1500.000	1500.000	False
13RFP230210	1500.000	1500.000	False
13RFP230225	1500.000	1500.000	False
13RFP230240	1500.000	1500.000	False
13RFP230255	1500.000	1500.000	False
13RFP230270	1500.000	1500.000	False
13RFP230285	1500.000	1500.000	False
13RFP230300	1500.000	1500.000	False
13RFP230315	1500.000	1500.000	False
13RFP230330	1500.000	1500.000	False
13RFP230345	1500.000	1500.000	False
13RFP230360	1500.000	1500.000	False
13RFP230375	1500.000	1500.000	False
13RFP230390	1500.000	1500.000	False
13RFP230405	1500.000	1500.000	False
13RFP230420	1500.000	1500.000	False
13RFP230435	1500.000	1500.000	False
13RFP230450	1500.000	1500.000	False
13RFP230465	1500.000	1500.000	False
13RFP230480	1500.000	1500.000	False
13RFP230495	1500.000	1500.000	False
13RFP230510	1500.000	1500.000	False
13RFP230525	1500.000	1500.000	False
13RFP230540	1500.000	1500.000	False
13RFP230555	1500.000	1500.000	False
13RFP230570	1500.000	1500.000	False
13RFP230585	1500.000	1500.000	False
13RFP230600	1500.000	1500.000	False
13RFP230615	1500.000	1500.000	False
13RFP230630	1500.000	1500.000	False
13RFP230645	1500.000	1500.000	False
13RFP230660	1500.000	1500.000	False
13RFP230675	1500.000	1500.000	False
13RFP230690	1500.000	1500.000	False
13RFP230705	1500.000	1500.000	False
13RFP230720	1500.000	1500.000	False
13RFP230735	1500.000	1500.000	False
13RFP230750	1500.000	1500.000	False
13RFP230765	1500.000	1500.000	False

DPH-16 Report on Tiles - continued

<u>Tile</u>	<u>Approx. Width</u>	<u>Approx. Height</u>	<u>Overlap</u>
13RFP230780	1500.000	1500.000	False
13RFP230795	1500.000	1500.000	False
13RFP230810	1500.000	1500.000	False
13RFP230825	1500.000	1500.000	False
13RFP230840	1500.000	1500.000	False
13RFP230855	1500.000	1500.000	False
13RFP230870	1500.000	1500.000	False
13RFP230885	1500.000	1500.000	False
13RFP230900	1500.000	1500.000	False
13RFP230915	1500.000	1500.000	False
13RFP230930	1500.000	1500.000	False
13RFP230945	1500.000	1500.000	False
13RFP230960	1500.000	1500.000	False
13RFP230975	1500.000	1500.000	False
13RFP230990	1500.000	1500.000	False
13RFP245000	1500.000	1500.000	False
13RFP245015	1500.000	1500.000	False
13RFP245030	1500.000	1500.000	False
13RFP245045	1500.000	1500.000	False
13RFP245060	1500.000	1500.000	False
13RFP245075	1500.000	1500.000	False
13RFP245090	1500.000	1500.000	False
13RFP245105	1500.000	1500.000	False
13RFP245120	1500.000	1500.000	False
13RFP245135	1500.000	1500.000	False
13RFP245150	1500.000	1500.000	False
13RFP245165	1500.000	1500.000	False
13RFP245180	1500.000	1500.000	False
13RFP245195	1500.000	1500.000	False
13RFP245210	1500.000	1500.000	False
13RFP245225	1500.000	1500.000	False
13RFP245240	1500.000	1500.000	False
13RFP245255	1500.000	1500.000	False
13RFP245270	1500.000	1500.000	False
13RFP245285	1500.000	1500.000	False
13RFP245300	1500.000	1500.000	False
13RFP245315	1500.000	1500.000	False
13RFP245330	1500.000	1500.000	False
13RFP245345	1500.000	1500.000	False
13RFP245360	1500.000	1500.000	False
13RFP245375	1500.000	1500.000	False
13RFP245390	1500.000	1500.000	False
13RFP245405	1500.000	1500.000	False
13RFP245420	1500.000	1500.000	False
13RFP245435	1500.000	1500.000	False
13RFP245450	1500.000	1500.000	False
13RFP245465	1500.000	1500.000	False
13RFP245480	1500.000	1500.000	False

DPH-16 Report on Tiles - continued

<u>Tile</u>	<u>Approx. Width</u>	<u>Approx. Height</u>	<u>Overlap</u>
13RFP245495	1500.000	1500.000	False
13RFP245510	1500.000	1500.000	False
13RFP245525	1500.000	1500.000	False
13RFP245540	1500.000	1500.000	False
13RFP245555	1500.000	1500.000	False
13RFP245570	1500.000	1500.000	False
13RFP245585	1500.000	1500.000	False
13RFP245600	1500.000	1500.000	False
13RFP245615	1500.000	1500.000	False
13RFP245630	1500.000	1500.000	False
13RFP245645	1500.000	1500.000	False
13RFP245660	1500.000	1500.000	False
13RFP245675	1500.000	1500.000	False
13RFP245690	1500.000	1500.000	False
13RFP245705	1500.000	1500.000	False
13RFP245720	1500.000	1500.000	False
13RFP245735	1500.000	1500.000	False
13RFP245750	1500.000	1500.000	False
13RFP245765	1500.000	1500.000	False
13RFP245780	1500.000	1500.000	False
13RFP245795	1500.000	1500.000	False
13RFP245810	1500.000	1500.000	False
13RFP245825	1500.000	1500.000	False
13RFP245840	1500.000	1500.000	False
13RFP245855	1500.000	1500.000	False
13RFP245870	1500.000	1500.000	False
13RFP245885	1500.000	1500.000	False
13RFP245900	1500.000	1500.000	False
13RFP245915	1500.000	1500.000	False
13RFP245930	1500.000	1500.000	False
13RFP245945	1500.000	1500.000	False
13RFP245960	1500.000	1500.000	False
13RFP245975	1500.000	1500.000	False
13RFP245990	1500.000	1500.000	False
13RFP260000	1500.000	1500.000	False
13RFP260015	1500.000	1500.000	False
13RFP260030	1500.000	1500.000	False
13RFP260045	1500.000	1500.000	False
13RFP260060	1500.000	1500.000	False
13RFP260075	1500.000	1500.000	False
13RFP260090	1500.000	1500.000	False
13RFP260105	1500.000	1500.000	False
13RFP260120	1500.000	1500.000	False
13RFP260135	1500.000	1500.000	False
13RFP260150	1500.000	1500.000	False
13RFP260165	1500.000	1500.000	False
13RFP260180	1500.000	1500.000	False
13RFP260195	1500.000	1500.000	False

DPH-16 Report on Tiles - continued

<u>Tile</u>	<u>Approx. Width</u>	<u>Approx. Height</u>	<u>Overlap</u>
13RFP260210	1500.000	1500.000	False
13RFP260225	1500.000	1500.000	False
13RFP260240	1500.000	1500.000	False
13RFP260255	1500.000	1500.000	False
13RFP260270	1500.000	1500.000	False
13RFP260285	1500.000	1500.000	False
13RFP260300	1500.000	1500.000	False
13RFP260315	1500.000	1500.000	False
13RFP260330	1500.000	1500.000	False
13RFP260345	1500.000	1500.000	False
13RFP260360	1500.000	1500.000	False
13RFP260375	1500.000	1500.000	False
13RFP260390	1500.000	1500.000	False
13RFP260405	1500.000	1500.000	False
13RFP260420	1500.000	1500.000	False
13RFP260435	1500.000	1500.000	False
13RFP260450	1500.000	1500.000	False
13RFP260465	1500.000	1500.000	False
13RFP260480	1500.000	1500.000	False
13RFP260495	1500.000	1500.000	False
13RFP260510	1500.000	1500.000	False
13RFP260525	1500.000	1500.000	False
13RFP260540	1500.000	1500.000	False
13RFP260555	1500.000	1500.000	False
13RFP260570	1500.000	1500.000	False
13RFP260585	1500.000	1500.000	False
13RFP260600	1500.000	1500.000	False
13RFP260615	1500.000	1500.000	False
13RFP260630	1500.000	1500.000	False
13RFP260645	1500.000	1500.000	False
13RFP260660	1500.000	1500.000	False
13RFP260675	1500.000	1500.000	False
13RFP260690	1500.000	1500.000	False
13RFP260705	1500.000	1500.000	False
13RFP260720	1500.000	1500.000	False
13RFP260735	1500.000	1500.000	False
13RFP260750	1500.000	1500.000	False
13RFP260765	1500.000	1500.000	False
13RFP260780	1500.000	1500.000	False
13RFP260795	1500.000	1500.000	False
13RFP260810	1500.000	1500.000	False
13RFP260825	1500.000	1500.000	False
13RFP260840	1500.000	1500.000	False
13RFP260855	1500.000	1500.000	False
13RFP260870	1500.000	1500.000	False
13RFP260885	1500.000	1500.000	False
13RFP260900	1500.000	1500.000	False
13RFP260915	1500.000	1500.000	False

DPH-16 Report on Tiles - continued

<u>Tile</u>	<u>Approx. Width</u>	<u>Approx. Height</u>	<u>Overlap</u>
13RFP260930	1500.000	1500.000	False
13RFP260945	1500.000	1500.000	False
13RFP260960	1500.000	1500.000	False
13RFP260975	1500.000	1500.000	False
13RFP260990	1500.000	1500.000	False
13RFP275000	1500.000	1500.000	False
13RFP275015	1500.000	1500.000	False
13RFP275030	1500.000	1500.000	False
13RFP275045	1500.000	1500.000	False
13RFP275060	1500.000	1500.000	False
13RFP275075	1500.000	1500.000	False
13RFP275090	1500.000	1500.000	False
13RFP275105	1500.000	1500.000	False
13RFP275120	1500.000	1500.000	False
13RFP275135	1500.000	1500.000	False
13RFP275150	1500.000	1500.000	False
13RFP275165	1500.000	1500.000	False
13RFP275180	1500.000	1500.000	False
13RFP275195	1500.000	1500.000	False
13RFP275210	1500.000	1500.000	False
13RFP275225	1500.000	1500.000	False
13RFP275240	1500.000	1500.000	False
13RFP275255	1500.000	1500.000	False
13RFP275270	1500.000	1500.000	False
13RFP275285	1500.000	1500.000	False
13RFP275300	1500.000	1500.000	False
13RFP275315	1500.000	1500.000	False
13RFP275330	1500.000	1500.000	False
13RFP275345	1500.000	1500.000	False
13RFP275360	1500.000	1500.000	False
13RFP275375	1500.000	1500.000	False
13RFP275390	1500.000	1500.000	False
13RFP275405	1500.000	1500.000	False
13RFP275420	1500.000	1500.000	False
13RFP275435	1500.000	1500.000	False
13RFP275450	1500.000	1500.000	False
13RFP275465	1500.000	1500.000	False
13RFP275480	1500.000	1500.000	False
13RFP275495	1500.000	1500.000	False
13RFP275510	1500.000	1500.000	False
13RFP275525	1500.000	1500.000	False
13RFP275540	1500.000	1500.000	False
13RFP275555	1500.000	1500.000	False
13RFP275570	1500.000	1500.000	False
13RFP275585	1500.000	1500.000	False
13RFP275600	1500.000	1500.000	False
13RFP275615	1500.000	1500.000	False
13RFP275630	1500.000	1500.000	False

DPH-16 Report on Tiles - continued

<u>Tile</u>	<u>Approx. Width</u>	<u>Approx. Height</u>	<u>Overlap</u>
13RFP275645	1500.000	1500.000	False
13RFP275660	1500.000	1500.000	False
13RFP275675	1500.000	1500.000	False
13RFP275690	1500.000	1500.000	False
13RFP275705	1500.000	1500.000	False
13RFP275720	1500.000	1500.000	False
13RFP275735	1500.000	1500.000	False
13RFP275750	1500.000	1500.000	False
13RFP275765	1500.000	1500.000	False
13RFP275780	1500.000	1500.000	False
13RFP275795	1500.000	1500.000	False
13RFP275810	1500.000	1500.000	False
13RFP275825	1500.000	1500.000	False
13RFP275840	1500.000	1500.000	False
13RFP275855	1500.000	1500.000	False
13RFP275870	1500.000	1500.000	False
13RFP275885	1500.000	1500.000	False
13RFP275900	1500.000	1500.000	False
13RFP275915	1500.000	1500.000	False
13RFP275930	1500.000	1500.000	False
13RFP275945	1500.000	1500.000	False
13RFP275960	1500.000	1500.000	False
13RFP275975	1500.000	1500.000	False
13RFP275990	1500.000	1500.000	False
13RFP290000	1500.000	1500.000	False
13RFP290015	1500.000	1500.000	False
13RFP290030	1500.000	1500.000	False
13RFP290045	1500.000	1500.000	False
13RFP290060	1500.000	1500.000	False
13RFP290075	1500.000	1500.000	False
13RFP290090	1500.000	1500.000	False
13RFP290105	1500.000	1500.000	False
13RFP290120	1500.000	1500.000	False
13RFP290135	1500.000	1500.000	False
13RFP290150	1500.000	1500.000	False
13RFP290165	1500.000	1500.000	False
13RFP290180	1500.000	1500.000	False
13RFP290195	1500.000	1500.000	False
13RFP290210	1500.000	1500.000	False
13RFP290225	1500.000	1500.000	False
13RFP290240	1500.000	1500.000	False
13RFP290255	1500.000	1500.000	False
13RFP290270	1500.000	1500.000	False
13RFP290285	1500.000	1500.000	False
13RFP290300	1500.000	1500.000	False
13RFP290315	1500.000	1500.000	False
13RFP290330	1500.000	1500.000	False
13RFP290345	1500.000	1500.000	False

DPH-16 Report on Tiles - continued

<u>Tile</u>	<u>Approx. Width</u>	<u>Approx. Height</u>	<u>Overlap</u>
13RFP290360	1500.000	1500.000	False
13RFP290375	1500.000	1500.000	False
13RFP290390	1500.000	1500.000	False
13RFP290405	1500.000	1500.000	False
13RFP290420	1500.000	1500.000	False
13RFP290435	1500.000	1500.000	False
13RFP290450	1500.000	1500.000	False
13RFP290465	1500.000	1500.000	False
13RFP290480	1500.000	1500.000	False
13RFP290495	1500.000	1500.000	False
13RFP290510	1500.000	1500.000	False
13RFP290525	1500.000	1500.000	False
13RFP290540	1500.000	1500.000	False
13RFP290555	1500.000	1500.000	False
13RFP290570	1500.000	1500.000	False
13RFP290585	1500.000	1500.000	False
13RFP290600	1500.000	1500.000	False
13RFP290615	1500.000	1500.000	False
13RFP290630	1500.000	1500.000	False
13RFP290645	1500.000	1500.000	False
13RFP290660	1500.000	1500.000	False
13RFP290675	1500.000	1500.000	False
13RFP290690	1500.000	1500.000	False
13RFP290705	1500.000	1500.000	False
13RFP290720	1500.000	1500.000	False
13RFP290735	1500.000	1500.000	False
13RFP290750	1500.000	1500.000	False
13RFP290765	1500.000	1500.000	False
13RFP290780	1500.000	1500.000	False
13RFP290795	1500.000	1500.000	False
13RFP290810	1500.000	1500.000	False
13RFP290825	1500.000	1500.000	False
13RFP290840	1500.000	1500.000	False
13RFP290855	1500.000	1500.000	False
13RFP290870	1500.000	1500.000	False
13RFP290885	1500.000	1500.000	False
13RFP290900	1500.000	1500.000	False
13RFP290915	1500.000	1500.000	False
13RFP290930	1500.000	1500.000	False
13RFP290945	1500.000	1500.000	False
13RFP290960	1500.000	1500.000	False
13RFP290975	1500.000	1500.000	False
13RFP290990	1500.000	1500.000	False
13RFP305000	1500.000	1500.000	False
13RFP305015	1500.000	1500.000	False
13RFP305030	1500.000	1500.000	False
13RFP305045	1500.000	1500.000	False
13RFP305060	1500.000	1500.000	False

DPH-16 Report on Tiles - continued

<u>Tile</u>	<u>Approx. Width</u>	<u>Approx. Height</u>	<u>Overlap</u>
13RFP305075	1500.000	1500.000	False
13RFP305090	1500.000	1500.000	False
13RFP305105	1500.000	1500.000	False
13RFP305120	1500.000	1500.000	False
13RFP305135	1500.000	1500.000	False
13RFP305150	1500.000	1500.000	False
13RFP305165	1500.000	1500.000	False
13RFP305180	1500.000	1500.000	False
13RFP305195	1500.000	1500.000	False
13RFP305210	1500.000	1500.000	False
13RFP305225	1500.000	1500.000	False
13RFP305240	1500.000	1500.000	False
13RFP305255	1500.000	1500.000	False
13RFP305270	1500.000	1500.000	False
13RFP305285	1500.000	1500.000	False
13RFP305300	1500.000	1500.000	False
13RFP305315	1500.000	1500.000	False
13RFP305330	1500.000	1500.000	False
13RFP305345	1500.000	1500.000	False
13RFP305360	1500.000	1500.000	False
13RFP305375	1500.000	1500.000	False
13RFP305390	1500.000	1500.000	False
13RFP305405	1500.000	1500.000	False
13RFP305420	1500.000	1500.000	False
13RFP305435	1500.000	1500.000	False
13RFP305450	1500.000	1500.000	False
13RFP305465	1500.000	1500.000	False
13RFP305480	1500.000	1500.000	False
13RFP305495	1500.000	1500.000	False
13RFP305510	1500.000	1500.000	False
13RFP305525	1500.000	1500.000	False
13RFP305540	1500.000	1500.000	False
13RFP305555	1500.000	1500.000	False
13RFP305570	1500.000	1500.000	False
13RFP305585	1500.000	1500.000	False
13RFP305600	1500.000	1500.000	False
13RFP305615	1500.000	1500.000	False
13RFP305630	1500.000	1500.000	False
13RFP305645	1500.000	1500.000	False
13RFP305660	1500.000	1500.000	False
13RFP305675	1500.000	1500.000	False
13RFP305690	1500.000	1500.000	False
13RFP305705	1500.000	1500.000	False
13RFP305720	1500.000	1500.000	False
13RFP305735	1500.000	1500.000	False
13RFP305750	1500.000	1500.000	False
13RFP305765	1500.000	1500.000	False
13RFP305780	1500.000	1500.000	False

DPH-16 Report on Tiles - continued

<u>Tile</u>	<u>Approx. Width</u>	<u>Approx. Height</u>	<u>Overlap</u>
13RFP305795	1500.000	1500.000	False
13RFP305810	1500.000	1500.000	False
13RFP305825	1500.000	1500.000	False
13RFP305840	1500.000	1500.000	False
13RFP305855	1500.000	1500.000	False
13RFP305870	1500.000	1500.000	False
13RFP305885	1500.000	1500.000	False
13RFP305900	1500.000	1500.000	False
13RFP305915	1500.000	1500.000	False
13RFP305930	1500.000	1500.000	False
13RFP305945	1500.000	1500.000	False
13RFP305960	1500.000	1500.000	False
13RFP305975	1500.000	1500.000	False
13RFP305990	1500.000	1500.000	False
13RFP320000	1500.000	1500.000	False
13RFP320015	1500.000	1500.000	False
13RFP320030	1500.000	1500.000	False
13RFP320045	1500.000	1500.000	False
13RFP320060	1500.000	1500.000	False
13RFP320075	1500.000	1500.000	False
13RFP320090	1500.000	1500.000	False
13RFP320105	1500.000	1500.000	False
13RFP320120	1500.000	1500.000	False
13RFP320135	1500.000	1500.000	False
13RFP320150	1500.000	1500.000	False
13RFP320165	1500.000	1500.000	False
13RFP320180	1500.000	1500.000	False
13RFP320195	1500.000	1500.000	False
13RFP320210	1500.000	1500.000	False
13RFP320225	1500.000	1500.000	False
13RFP320240	1500.000	1500.000	False
13RFP320255	1500.000	1500.000	False
13RFP320270	1500.000	1500.000	False
13RFP320285	1500.000	1500.000	False
13RFP320300	1500.000	1500.000	False
13RFP320315	1500.000	1500.000	False
13RFP320330	1500.000	1500.000	False
13RFP320345	1500.000	1500.000	False
13RFP320360	1500.000	1500.000	False
13RFP320375	1500.000	1500.000	False
13RFP320390	1500.000	1500.000	False
13RFP320405	1500.000	1500.000	False
13RFP320420	1500.000	1500.000	False
13RFP320435	1500.000	1500.000	False
13RFP320450	1500.000	1500.000	False
13RFP320465	1500.000	1500.000	False
13RFP320480	1500.000	1500.000	False
13RFP320495	1500.000	1500.000	False

DPH-16 Report on Tiles - continued

<u>Tile</u>	<u>Approx. Width</u>	<u>Approx. Height</u>	<u>Overlap</u>
13RFP320510	1500.000	1500.000	False
13RFP320525	1500.000	1500.000	False
13RFP320540	1500.000	1500.000	False
13RFP320555	1500.000	1500.000	False
13RFP320570	1500.000	1500.000	False
13RFP320585	1500.000	1500.000	False
13RFP320600	1500.000	1500.000	False
13RFP320615	1500.000	1500.000	False
13RFP320630	1500.000	1500.000	False
13RFP320645	1500.000	1500.000	False
13RFP320660	1500.000	1500.000	False
13RFP320675	1500.000	1500.000	False
13RFP320690	1500.000	1500.000	False
13RFP320705	1500.000	1500.000	False
13RFP320720	1500.000	1500.000	False
13RFP320735	1500.000	1500.000	False
13RFP320750	1500.000	1500.000	False
13RFP320765	1500.000	1500.000	False
13RFP320780	1500.000	1500.000	False
13RFP320795	1500.000	1500.000	False
13RFP320810	1500.000	1500.000	False
13RFP320825	1500.000	1500.000	False
13RFP320840	1500.000	1500.000	False
13RFP320855	1500.000	1500.000	False
13RFP320870	1500.000	1500.000	False
13RFP320885	1500.000	1500.000	False
13RFP320900	1500.000	1500.000	False
13RFP320915	1500.000	1500.000	False
13RFP320930	1500.000	1500.000	False
13RFP320945	1500.000	1500.000	False
13RFP320960	1500.000	1500.000	False
13RFP320975	1500.000	1500.000	False
13RFP320990	1500.000	1500.000	False
13RFP335000	1500.000	1500.000	False
13RFP335015	1500.000	1500.000	False
13RFP335030	1500.000	1500.000	False
13RFP335045	1500.000	1500.000	False
13RFP335060	1500.000	1500.000	False
13RFP335075	1500.000	1500.000	False
13RFP335090	1500.000	1500.000	False
13RFP335105	1500.000	1500.000	False
13RFP335120	1500.000	1500.000	False
13RFP335135	1500.000	1500.000	False
13RFP335150	1500.000	1500.000	False
13RFP335165	1500.000	1500.000	False
13RFP335180	1500.000	1500.000	False
13RFP335195	1500.000	1500.000	False
13RFP335210	1500.000	1500.000	False

DPH-16 Report on Tiles - continued

<u>Tile</u>	<u>Approx. Width</u>	<u>Approx. Height</u>	<u>Overlap</u>
13RFP335225	1500.000	1500.000	False
13RFP335240	1500.000	1500.000	False
13RFP335255	1500.000	1500.000	False
13RFP335270	1500.000	1500.000	False
13RFP335285	1500.000	1500.000	False
13RFP335300	1500.000	1500.000	False
13RFP335315	1500.000	1500.000	False
13RFP335330	1500.000	1500.000	False
13RFP335345	1500.000	1500.000	False
13RFP335360	1500.000	1500.000	False
13RFP335375	1500.000	1500.000	False
13RFP335390	1500.000	1500.000	False
13RFP335405	1500.000	1500.000	False
13RFP335420	1500.000	1500.000	False
13RFP335435	1500.000	1500.000	False
13RFP335450	1500.000	1500.000	False
13RFP335465	1500.000	1500.000	False
13RFP335480	1500.000	1500.000	False
13RFP335495	1500.000	1500.000	False
13RFP335510	1500.000	1500.000	False
13RFP335525	1500.000	1500.000	False
13RFP335540	1500.000	1500.000	False
13RFP335555	1500.000	1500.000	False
13RFP335570	1500.000	1500.000	False
13RFP335585	1500.000	1500.000	False
13RFP335600	1500.000	1500.000	False
13RFP335615	1500.000	1500.000	False
13RFP335630	1500.000	1500.000	False
13RFP335645	1500.000	1500.000	False
13RFP335660	1500.000	1500.000	False
13RFP335675	1500.000	1500.000	False
13RFP335690	1500.000	1500.000	False
13RFP335705	1500.000	1500.000	False
13RFP335720	1500.000	1500.000	False
13RFP335735	1500.000	1500.000	False
13RFP335750	1500.000	1500.000	False
13RFP335765	1500.000	1500.000	False
13RFP335780	1500.000	1500.000	False
13RFP335795	1500.000	1500.000	False
13RFP335810	1500.000	1500.000	False
13RFP335825	1500.000	1500.000	False
13RFP335840	1500.000	1500.000	False
13RFP335855	1500.000	1500.000	False
13RFP335870	1500.000	1500.000	False
13RFP335885	1500.000	1500.000	False
13RFP335900	1500.000	1500.000	False
13RFP335915	1500.000	1500.000	False
13RFP335930	1500.000	1500.000	False

DPH-16 Report on Tiles - continued

<u>Tile</u>	<u>Approx. Width</u>	<u>Approx. Height</u>	<u>Overlap</u>
13RFP335945	1500.000	1500.000	False
13RFP335960	1500.000	1500.000	False
13RFP335975	1500.000	1500.000	False
13RFP335990	1500.000	1500.000	False
13RFP350000	1500.000	1500.000	False
13RFP350015	1500.000	1500.000	False
13RFP350030	1500.000	1500.000	False
13RFP350045	1500.000	1500.000	False
13RFP350060	1500.000	1500.000	False
13RFP350075	1500.000	1500.000	False
13RFP350090	1500.000	1500.000	False
13RFP350105	1500.000	1500.000	False
13RFP350120	1500.000	1500.000	False
13RFP350135	1500.000	1500.000	False
13RFP350150	1500.000	1500.000	False
13RFP350165	1500.000	1500.000	False
13RFP350180	1500.000	1500.000	False
13RFP350195	1500.000	1500.000	False
13RFP350210	1500.000	1500.000	False
13RFP350225	1500.000	1500.000	False
13RFP350240	1500.000	1500.000	False
13RFP350255	1500.000	1500.000	False
13RFP350270	1500.000	1500.000	False
13RFP350285	1500.000	1500.000	False
13RFP350300	1500.000	1500.000	False
13RFP350315	1500.000	1500.000	False
13RFP350330	1500.000	1500.000	False
13RFP350345	1500.000	1500.000	False
13RFP350360	1500.000	1500.000	False
13RFP350375	1500.000	1500.000	False
13RFP350390	1500.000	1500.000	False
13RFP350405	1500.000	1500.000	False
13RFP350420	1500.000	1500.000	False
13RFP350435	1500.000	1500.000	False
13RFP350450	1500.000	1500.000	False
13RFP350465	1500.000	1500.000	False
13RFP350480	1500.000	1500.000	False
13RFP350495	1500.000	1500.000	False
13RFP350510	1500.000	1500.000	False
13RFP350525	1500.000	1500.000	False
13RFP350540	1500.000	1500.000	False
13RFP350555	1500.000	1500.000	False
13RFP350570	1500.000	1500.000	False
13RFP350585	1500.000	1500.000	False
13RFP350600	1500.000	1500.000	False
13RFP350615	1500.000	1500.000	False
13RFP350630	1500.000	1500.000	False
13RFP350645	1500.000	1500.000	False

DPH-16 Report on Tiles - continued

<u>Tile</u>	<u>Approx. Width</u>	<u>Approx. Height</u>	<u>Overlap</u>
13RFP350660	1500.000	1500.000	False
13RFP350675	1500.000	1500.000	False
13RFP350690	1500.000	1500.000	False
13RFP350705	1500.000	1500.000	False
13RFP350720	1500.000	1500.000	False
13RFP350735	1500.000	1500.000	False
13RFP350750	1500.000	1500.000	False
13RFP350765	1500.000	1500.000	False
13RFP350780	1500.000	1500.000	False
13RFP350795	1500.000	1500.000	False
13RFP350810	1500.000	1500.000	False
13RFP350825	1500.000	1500.000	False
13RFP350840	1500.000	1500.000	False
13RFP350855	1500.000	1500.000	False
13RFP350870	1500.000	1500.000	False
13RFP350885	1500.000	1500.000	False
13RFP350900	1500.000	1500.000	False
13RFP350915	1500.000	1500.000	False
13RFP350930	1500.000	1500.000	False
13RFP350945	1500.000	1500.000	False
13RFP350960	1500.000	1500.000	False
13RFP350975	1500.000	1500.000	False
13RFP350990	1500.000	1500.000	False
13RFP365000	1500.000	1500.000	False
13RFP365015	1500.000	1500.000	False
13RFP365030	1500.000	1500.000	False
13RFP365045	1500.000	1500.000	False
13RFP365060	1500.000	1500.000	False
13RFP365075	1500.000	1500.000	False
13RFP365090	1500.000	1500.000	False
13RFP365105	1500.000	1500.000	False
13RFP365120	1500.000	1500.000	False
13RFP365135	1500.000	1500.000	False
13RFP365150	1500.000	1500.000	False
13RFP365165	1500.000	1500.000	False
13RFP365180	1500.000	1500.000	False
13RFP365195	1500.000	1500.000	False
13RFP365210	1500.000	1500.000	False
13RFP365225	1500.000	1500.000	False
13RFP365240	1500.000	1500.000	False
13RFP365255	1500.000	1500.000	False
13RFP365270	1500.000	1500.000	False
13RFP365285	1500.000	1500.000	False
13RFP365300	1500.000	1500.000	False
13RFP365315	1500.000	1500.000	False
13RFP365330	1500.000	1500.000	False
13RFP365345	1500.000	1500.000	False
13RFP365360	1500.000	1500.000	False

DPH-16 Report on Tiles - continued

<u>Tile</u>	<u>Approx. Width</u>	<u>Approx. Height</u>	<u>Overlap</u>
13RFP365375	1500.000	1500.000	False
13RFP365390	1500.000	1500.000	False
13RFP365405	1500.000	1500.000	False
13RFP365420	1500.000	1500.000	False
13RFP365435	1500.000	1500.000	False
13RFP365450	1500.000	1500.000	False
13RFP365465	1500.000	1500.000	False
13RFP365480	1500.000	1500.000	False
13RFP365495	1500.000	1500.000	False
13RFP365510	1500.000	1500.000	False
13RFP365525	1500.000	1500.000	False
13RFP365540	1500.000	1500.000	False
13RFP365555	1500.000	1500.000	False
13RFP365570	1500.000	1500.000	False
13RFP365585	1500.000	1500.000	False
13RFP365600	1500.000	1500.000	False
13RFP365615	1500.000	1500.000	False
13RFP365630	1500.000	1500.000	False
13RFP365645	1500.000	1500.000	False
13RFP365660	1500.000	1500.000	False
13RFP365675	1500.000	1500.000	False
13RFP365690	1500.000	1500.000	False
13RFP365705	1500.000	1500.000	False
13RFP365720	1500.000	1500.000	False
13RFP365735	1500.000	1500.000	False
13RFP365750	1500.000	1500.000	False
13RFP365765	1500.000	1500.000	False
13RFP365780	1500.000	1500.000	False
13RFP365795	1500.000	1500.000	False
13RFP365810	1500.000	1500.000	False
13RFP365825	1500.000	1500.000	False
13RFP365840	1500.000	1500.000	False
13RFP365855	1500.000	1500.000	False
13RFP365870	1500.000	1500.000	False
13RFP365885	1500.000	1500.000	False
13RFP365900	1500.000	1500.000	False
13RFP365915	1500.000	1500.000	False
13RFP365930	1500.000	1500.000	False
13RFP365945	1500.000	1500.000	False
13RFP365960	1500.000	1500.000	False
13RFP365975	1500.000	1500.000	False
13RFP365990	1500.000	1500.000	False
13RFP380000	1500.000	1500.000	False
13RFP380015	1500.000	1500.000	False
13RFP380030	1500.000	1500.000	False
13RFP380045	1500.000	1500.000	False
13RFP380060	1500.000	1500.000	False
13RFP380075	1500.000	1500.000	False

DPH-16 Report on Tiles - continued

<u>Tile</u>	<u>Approx. Width</u>	<u>Approx. Height</u>	<u>Overlap</u>
13RFP380090	1500.000	1500.000	False
13RFP380105	1500.000	1500.000	False
13RFP380120	1500.000	1500.000	False
13RFP380135	1500.000	1500.000	False
13RFP380150	1500.000	1500.000	False
13RFP380165	1500.000	1500.000	False
13RFP380180	1500.000	1500.000	False
13RFP380195	1500.000	1500.000	False
13RFP380210	1500.000	1500.000	False
13RFP380225	1500.000	1500.000	False
13RFP380240	1500.000	1500.000	False
13RFP380255	1500.000	1500.000	False
13RFP380270	1500.000	1500.000	False
13RFP380285	1500.000	1500.000	False
13RFP380300	1500.000	1500.000	False
13RFP380315	1500.000	1500.000	False
13RFP380330	1500.000	1500.000	False
13RFP380345	1500.000	1500.000	False
13RFP380360	1500.000	1500.000	False
13RFP380375	1500.000	1500.000	False
13RFP380390	1500.000	1500.000	False
13RFP380405	1500.000	1500.000	False
13RFP380420	1500.000	1500.000	False
13RFP380435	1500.000	1500.000	False
13RFP380450	1500.000	1500.000	False
13RFP380465	1500.000	1500.000	False
13RFP380480	1500.000	1500.000	False
13RFP380495	1500.000	1500.000	False
13RFP380510	1500.000	1500.000	False
13RFP380525	1500.000	1500.000	False
13RFP380540	1500.000	1500.000	False
13RFP380555	1500.000	1500.000	False
13RFP380570	1500.000	1500.000	False
13RFP380585	1500.000	1500.000	False
13RFP380600	1500.000	1500.000	False
13RFP380615	1500.000	1500.000	False
13RFP380630	1500.000	1500.000	False
13RFP380645	1500.000	1500.000	False
13RFP380660	1500.000	1500.000	False
13RFP380675	1500.000	1500.000	False
13RFP380690	1500.000	1500.000	False
13RFP380705	1500.000	1500.000	False
13RFP380720	1500.000	1500.000	False
13RFP380735	1500.000	1500.000	False
13RFP380750	1500.000	1500.000	False
13RFP380765	1500.000	1500.000	False
13RFP380780	1500.000	1500.000	False
13RFP380795	1500.000	1500.000	False

DPH-16 Report on Tiles - continued

<u>Tile</u>	<u>Approx. Width</u>	<u>Approx. Height</u>	<u>Overlap</u>
13RFP380810	1500.000	1500.000	False
13RFP380825	1500.000	1500.000	False
13RFP380840	1500.000	1500.000	False
13RFP380855	1500.000	1500.000	False
13RFP380870	1500.000	1500.000	False
13RFP380885	1500.000	1500.000	False
13RFP380900	1500.000	1500.000	False
13RFP380915	1500.000	1500.000	False
13RFP380930	1500.000	1500.000	False
13RFP380945	1500.000	1500.000	False
13RFP380960	1500.000	1500.000	False
13RFP380975	1500.000	1500.000	False
13RFP380990	1500.000	1500.000	False
13RFP395000	1500.000	1500.000	False
13RFP395015	1500.000	1500.000	False
13RFP395030	1500.000	1500.000	False
13RFP395045	1500.000	1500.000	False
13RFP395060	1500.000	1500.000	False
13RFP395075	1500.000	1500.000	False
13RFP395090	1500.000	1500.000	False
13RFP395105	1500.000	1500.000	False
13RFP395120	1500.000	1500.000	False
13RFP395135	1500.000	1500.000	False
13RFP395150	1500.000	1500.000	False
13RFP395165	1500.000	1500.000	False
13RFP395180	1500.000	1500.000	False
13RFP395195	1500.000	1500.000	False
13RFP395210	1500.000	1500.000	False
13RFP395225	1500.000	1500.000	False
13RFP395240	1500.000	1500.000	False
13RFP395255	1500.000	1500.000	False
13RFP395270	1500.000	1500.000	False
13RFP395285	1500.000	1500.000	False
13RFP395300	1500.000	1500.000	False
13RFP395315	1500.000	1500.000	False
13RFP395330	1500.000	1500.000	False
13RFP395345	1500.000	1500.000	False
13RFP395360	1500.000	1500.000	False
13RFP395375	1500.000	1500.000	False
13RFP395390	1500.000	1500.000	False
13RFP395405	1500.000	1500.000	False
13RFP395420	1500.000	1500.000	False
13RFP395435	1500.000	1500.000	False
13RFP395450	1500.000	1500.000	False
13RFP395465	1500.000	1500.000	False
13RFP395480	1500.000	1500.000	False
13RFP395495	1500.000	1500.000	False
13RFP395510	1500.000	1500.000	False

DPH-16 Report on Tiles - continued

<u>Tile</u>	<u>Approx. Width</u>	<u>Approx. Height</u>	<u>Overlap</u>
13RFP395525	1500.000	1500.000	False
13RFP395540	1500.000	1500.000	False
13RFP395555	1500.000	1500.000	False
13RFP395570	1500.000	1500.000	False
13RFP395585	1500.000	1500.000	False
13RFP395600	1500.000	1500.000	False
13RFP395615	1500.000	1500.000	False
13RFP395630	1500.000	1500.000	False
13RFP395645	1500.000	1500.000	False
13RFP395660	1500.000	1500.000	False
13RFP395675	1500.000	1500.000	False
13RFP395690	1500.000	1500.000	False
13RFP395705	1500.000	1500.000	False
13RFP395720	1500.000	1500.000	False
13RFP395735	1500.000	1500.000	False
13RFP395750	1500.000	1500.000	False
13RFP395765	1500.000	1500.000	False
13RFP395780	1500.000	1500.000	False
13RFP395795	1500.000	1500.000	False
13RFP395810	1500.000	1500.000	False
13RFP395825	1500.000	1500.000	False
13RFP395840	1500.000	1500.000	False
13RFP395855	1500.000	1500.000	False
13RFP395870	1500.000	1500.000	False
13RFP395885	1500.000	1500.000	False
13RFP395900	1500.000	1500.000	False
13RFP395915	1500.000	1500.000	False
13RFP395930	1500.000	1500.000	False
13RFP395945	1500.000	1500.000	False
13RFP395960	1500.000	1500.000	False
13RFP395975	1500.000	1500.000	False
13RFP395990	1500.000	1500.000	False
13RFP410000	1500.000	1500.000	False
13RFP410015	1500.000	1500.000	False
13RFP410030	1500.000	1500.000	False
13RFP410045	1500.000	1500.000	False
13RFP410060	1500.000	1500.000	False
13RFP410075	1500.000	1500.000	False
13RFP410090	1500.000	1500.000	False
13RFP410105	1500.000	1500.000	False
13RFP410120	1500.000	1500.000	False
13RFP410135	1500.000	1500.000	False
13RFP410150	1500.000	1500.000	False
13RFP410165	1500.000	1500.000	False
13RFP410180	1500.000	1500.000	False
13RFP410195	1500.000	1500.000	False
13RFP410210	1500.000	1500.000	False
13RFP410225	1500.000	1500.000	False

DPH-16 Report on Tiles - continued

<u>Tile</u>	<u>Approx. Width</u>	<u>Approx. Height</u>	<u>Overlap</u>
13RFP410240	1500.000	1500.000	False
13RFP410255	1500.000	1500.000	False
13RFP410270	1500.000	1500.000	False
13RFP410285	1500.000	1500.000	False
13RFP410300	1500.000	1500.000	False
13RFP410315	1500.000	1500.000	False
13RFP410330	1500.000	1500.000	False
13RFP410345	1500.000	1500.000	False
13RFP410360	1500.000	1500.000	False
13RFP410375	1500.000	1500.000	False
13RFP410390	1500.000	1500.000	False
13RFP410405	1500.000	1500.000	False
13RFP410420	1500.000	1500.000	False
13RFP410435	1500.000	1500.000	False
13RFP410450	1500.000	1500.000	False
13RFP410465	1500.000	1500.000	False
13RFP410480	1500.000	1500.000	False
13RFP410495	1500.000	1500.000	False
13RFP410510	1500.000	1500.000	False
13RFP410525	1500.000	1500.000	False
13RFP410540	1500.000	1500.000	False
13RFP410555	1500.000	1500.000	False
13RFP410570	1500.000	1500.000	False
13RFP410585	1500.000	1500.000	False
13RFP410600	1500.000	1500.000	False
13RFP410615	1500.000	1500.000	False
13RFP410630	1500.000	1500.000	False
13RFP410645	1500.000	1500.000	False
13RFP410660	1500.000	1500.000	False
13RFP410675	1500.000	1500.000	False
13RFP410690	1500.000	1500.000	False
13RFP410705	1500.000	1500.000	False
13RFP410720	1500.000	1500.000	False
13RFP410735	1500.000	1500.000	False
13RFP410750	1500.000	1500.000	False
13RFP410765	1500.000	1500.000	False
13RFP410780	1500.000	1500.000	False
13RFP410795	1500.000	1500.000	False
13RFP410810	1500.000	1500.000	False
13RFP410825	1500.000	1500.000	False
13RFP410840	1500.000	1500.000	False
13RFP410855	1500.000	1500.000	False
13RFP410870	1500.000	1500.000	False
13RFP410885	1500.000	1500.000	False
13RFP410900	1500.000	1500.000	False
13RFP410915	1500.000	1500.000	False
13RFP410930	1500.000	1500.000	False
13RFP410945	1500.000	1500.000	False

DPH-16 Report on Tiles - continued

<u>Tile</u>	<u>Approx. Width</u>	<u>Approx. Height</u>	<u>Overlap</u>
13RFP410960	1500.000	1500.000	False
13RFP410975	1500.000	1500.000	False
13RFP410990	1500.000	1500.000	False
13RFP425000	1500.000	1500.000	False
13RFP425015	1500.000	1500.000	False
13RFP425030	1500.000	1500.000	False
13RFP425045	1500.000	1500.000	False
13RFP425060	1500.000	1500.000	False
13RFP425075	1500.000	1500.000	False
13RFP425090	1500.000	1500.000	False
13RFP425105	1500.000	1500.000	False
13RFP425120	1500.000	1500.000	False
13RFP425135	1500.000	1500.000	False
13RFP425150	1500.000	1500.000	False
13RFP425165	1500.000	1500.000	False
13RFP425180	1500.000	1500.000	False
13RFP425195	1500.000	1500.000	False
13RFP425210	1500.000	1500.000	False
13RFP425225	1500.000	1500.000	False
13RFP425240	1500.000	1500.000	False
13RFP425255	1500.000	1500.000	False
13RFP425270	1500.000	1500.000	False
13RFP425285	1500.000	1500.000	False
13RFP425300	1500.000	1500.000	False
13RFP425315	1500.000	1500.000	False
13RFP425330	1500.000	1500.000	False
13RFP425345	1500.000	1500.000	False
13RFP425360	1500.000	1500.000	False
13RFP425375	1500.000	1500.000	False
13RFP425390	1500.000	1500.000	False
13RFP425405	1500.000	1500.000	False
13RFP425420	1500.000	1500.000	False
13RFP425435	1500.000	1500.000	False
13RFP425450	1500.000	1500.000	False
13RFP425465	1500.000	1500.000	False
13RFP425480	1500.000	1500.000	False
13RFP425495	1500.000	1500.000	False
13RFP425510	1500.000	1500.000	False
13RFP425525	1500.000	1500.000	False
13RFP425540	1500.000	1500.000	False
13RFP425555	1500.000	1500.000	False
13RFP425570	1500.000	1500.000	False
13RFP425585	1500.000	1500.000	False
13RFP425600	1500.000	1500.000	False
13RFP425615	1500.000	1500.000	False
13RFP425630	1500.000	1500.000	False
13RFP425645	1500.000	1500.000	False
13RFP425660	1500.000	1500.000	False

DPH-16 Report on Tiles - continued

<u>Tile</u>	<u>Approx. Width</u>	<u>Approx. Height</u>	<u>Overlap</u>
13RFP425675	1500.000	1500.000	False
13RFP425690	1500.000	1500.000	False
13RFP425705	1500.000	1500.000	False
13RFP425720	1500.000	1500.000	False
13RFP425735	1500.000	1500.000	False
13RFP425750	1500.000	1500.000	False
13RFP425765	1500.000	1500.000	False
13RFP425780	1500.000	1500.000	False
13RFP425795	1500.000	1500.000	False
13RFP425810	1500.000	1500.000	False
13RFP425825	1500.000	1500.000	False
13RFP425840	1500.000	1500.000	False
13RFP425855	1500.000	1500.000	False
13RFP425870	1500.000	1500.000	False
13RFP425885	1500.000	1500.000	False
13RFP425900	1500.000	1500.000	False
13RFP425915	1500.000	1500.000	False
13RFP425930	1500.000	1500.000	False
13RFP425945	1500.000	1500.000	False
13RFP425960	1500.000	1500.000	False
13RFP425975	1500.000	1500.000	False
13RFP425990	1500.000	1500.000	False
13RFP440000	1500.000	1500.000	False
13RFP440015	1500.000	1500.000	False
13RFP440030	1500.000	1500.000	False
13RFP440045	1500.000	1500.000	False
13RFP440060	1500.000	1500.000	False
13RFP440075	1500.000	1500.000	False
13RFP440090	1500.000	1500.000	False
13RFP440105	1500.000	1500.000	False
13RFP440120	1500.000	1500.000	False
13RFP440135	1500.000	1500.000	False
13RFP440150	1500.000	1500.000	False
13RFP440165	1500.000	1500.000	False
13RFP440180	1500.000	1500.000	False
13RFP440195	1500.000	1500.000	False
13RFP440210	1500.000	1500.000	False
13RFP440225	1500.000	1500.000	False
13RFP440240	1500.000	1500.000	False
13RFP440255	1500.000	1500.000	False
13RFP440270	1500.000	1500.000	False
13RFP440285	1500.000	1500.000	False
13RFP440300	1500.000	1500.000	False
13RFP440315	1500.000	1500.000	False
13RFP440330	1500.000	1500.000	False
13RFP440345	1500.000	1500.000	False
13RFP440360	1500.000	1500.000	False
13RFP440375	1500.000	1500.000	False

DPH-16 Report on Tiles - continued

<u>Tile</u>	<u>Approx. Width</u>	<u>Approx. Height</u>	<u>Overlap</u>
13RFP440390	1500.000	1500.000	False
13RFP440405	1500.000	1500.000	False
13RFP440420	1500.000	1500.000	False
13RFP440435	1500.000	1500.000	False
13RFP440450	1500.000	1500.000	False
13RFP440465	1500.000	1500.000	False
13RFP440480	1500.000	1500.000	False
13RFP440495	1500.000	1500.000	False
13RFP440510	1500.000	1500.000	False
13RFP440525	1500.000	1500.000	False
13RFP440540	1500.000	1500.000	False
13RFP440555	1500.000	1500.000	False
13RFP440570	1500.000	1500.000	False
13RFP440585	1500.000	1500.000	False
13RFP440600	1500.000	1500.000	False
13RFP440615	1500.000	1500.000	False
13RFP440630	1500.000	1500.000	False
13RFP440645	1500.000	1500.000	False
13RFP440660	1500.000	1500.000	False
13RFP440675	1500.000	1500.000	False
13RFP440690	1500.000	1500.000	False
13RFP440705	1500.000	1500.000	False
13RFP440720	1500.000	1500.000	False
13RFP440735	1500.000	1500.000	False
13RFP440750	1500.000	1500.000	False
13RFP440765	1500.000	1500.000	False
13RFP440780	1500.000	1500.000	False
13RFP440795	1500.000	1500.000	False
13RFP440810	1500.000	1500.000	False
13RFP440825	1500.000	1500.000	False
13RFP440840	1500.000	1500.000	False
13RFP440855	1500.000	1500.000	False
13RFP440870	1500.000	1500.000	False
13RFP440885	1500.000	1500.000	False
13RFP440900	1500.000	1500.000	False
13RFP440915	1500.000	1500.000	False
13RFP440930	1500.000	1500.000	False
13RFP440945	1500.000	1500.000	False
13RFP440960	1500.000	1500.000	False
13RFP440975	1500.000	1500.000	False
13RFP440990	1500.000	1500.000	False
13RFP455000	1500.000	1500.000	False
13RFP455015	1500.000	1500.000	False
13RFP455030	1500.000	1500.000	False
13RFP455045	1500.000	1500.000	False
13RFP455060	1500.000	1500.000	False
13RFP455075	1500.000	1500.000	False
13RFP455090	1500.000	1500.000	False

DPH-16 Report on Tiles - continued

<u>Tile</u>	<u>Approx. Width</u>	<u>Approx. Height</u>	<u>Overlap</u>
13RFP455105	1500.000	1500.000	False
13RFP455120	1500.000	1500.000	False
13RFP455135	1500.000	1500.000	False
13RFP455150	1500.000	1500.000	False
13RFP455165	1500.000	1500.000	False
13RFP455180	1500.000	1500.000	False
13RFP455195	1500.000	1500.000	False
13RFP455210	1500.000	1500.000	False
13RFP455225	1500.000	1500.000	False
13RFP455240	1500.000	1500.000	False
13RFP455255	1500.000	1500.000	False
13RFP455270	1500.000	1500.000	False
13RFP455285	1500.000	1500.000	False
13RFP455300	1500.000	1500.000	False
13RFP455315	1500.000	1500.000	False
13RFP455330	1500.000	1500.000	False
13RFP455345	1500.000	1500.000	False
13RFP455360	1500.000	1500.000	False
13RFP455375	1500.000	1500.000	False
13RFP455390	1500.000	1500.000	False
13RFP455405	1500.000	1500.000	False
13RFP455420	1500.000	1500.000	False
13RFP455435	1500.000	1500.000	False
13RFP455450	1500.000	1500.000	False
13RFP455465	1500.000	1500.000	False
13RFP455480	1500.000	1500.000	False
13RFP455495	1500.000	1500.000	False
13RFP455510	1500.000	1500.000	False
13RFP455525	1500.000	1500.000	False
13RFP455540	1500.000	1500.000	False
13RFP455555	1500.000	1500.000	False
13RFP455570	1500.000	1500.000	False
13RFP455585	1500.000	1500.000	False
13RFP455600	1500.000	1500.000	False
13RFP455615	1500.000	1500.000	False
13RFP455630	1500.000	1500.000	False
13RFP455645	1500.000	1500.000	False
13RFP455660	1500.000	1500.000	False
13RFP455675	1500.000	1500.000	False
13RFP455690	1500.000	1500.000	False
13RFP455705	1500.000	1500.000	False
13RFP455720	1500.000	1500.000	False
13RFP455735	1500.000	1500.000	False
13RFP455750	1500.000	1500.000	False
13RFP455765	1500.000	1500.000	False
13RFP455780	1500.000	1500.000	False
13RFP455795	1500.000	1500.000	False
13RFP455810	1500.000	1500.000	False

DPH-16 Report on Tiles - continued

<u>Tile</u>	<u>Approx. Width</u>	<u>Approx. Height</u>	<u>Overlap</u>
13RFP455825	1500.000	1500.000	False
13RFP455840	1500.000	1500.000	False
13RFP455855	1500.000	1500.000	False
13RFP455870	1500.000	1500.000	False
13RFP455885	1500.000	1500.000	False
13RFP455900	1500.000	1500.000	False
13RFP455915	1500.000	1500.000	False
13RFP455930	1500.000	1500.000	False
13RFP455945	1500.000	1500.000	False
13RFP455960	1500.000	1500.000	False
13RFP455975	1500.000	1500.000	False
13RFP455990	1500.000	1500.000	False
13RFP470000	1500.000	1500.000	False
13RFP470015	1500.000	1500.000	False
13RFP470030	1500.000	1500.000	False
13RFP470045	1500.000	1500.000	False
13RFP470060	1500.000	1500.000	False
13RFP470075	1500.000	1500.000	False
13RFP470090	1500.000	1500.000	False
13RFP470105	1500.000	1500.000	False
13RFP470120	1500.000	1500.000	False
13RFP470135	1500.000	1500.000	False
13RFP470150	1500.000	1500.000	False
13RFP470165	1500.000	1500.000	False
13RFP470180	1500.000	1500.000	False
13RFP470195	1500.000	1500.000	False
13RFP470210	1500.000	1500.000	False
13RFP470225	1500.000	1500.000	False
13RFP470240	1500.000	1500.000	False
13RFP470255	1500.000	1500.000	False
13RFP470270	1500.000	1500.000	False
13RFP470285	1500.000	1500.000	False
13RFP470300	1500.000	1500.000	False
13RFP470315	1500.000	1500.000	False
13RFP470330	1500.000	1500.000	False
13RFP470345	1500.000	1500.000	False
13RFP470360	1500.000	1500.000	False
13RFP470375	1500.000	1500.000	False
13RFP470390	1500.000	1500.000	False
13RFP470405	1500.000	1500.000	False
13RFP470420	1500.000	1500.000	False
13RFP470435	1500.000	1500.000	False
13RFP470450	1500.000	1500.000	False
13RFP470465	1500.000	1500.000	False
13RFP470480	1500.000	1500.000	False
13RFP470495	1500.000	1500.000	False
13RFP470510	1500.000	1500.000	False
13RFP470525	1500.000	1500.000	False

DPH-16 Report on Tiles - continued

<u>Tile</u>	<u>Approx. Width</u>	<u>Approx. Height</u>	<u>Overlap</u>
13RFP470540	1500.000	1500.000	False
13RFP470555	1500.000	1500.000	False
13RFP470570	1500.000	1500.000	False
13RFP470585	1500.000	1500.000	False
13RFP470600	1500.000	1500.000	False
13RFP470615	1500.000	1500.000	False
13RFP470630	1500.000	1500.000	False
13RFP470645	1500.000	1500.000	False
13RFP470660	1500.000	1500.000	False
13RFP470675	1500.000	1500.000	False
13RFP470690	1500.000	1500.000	False
13RFP470705	1500.000	1500.000	False
13RFP470720	1500.000	1500.000	False
13RFP470735	1500.000	1500.000	False
13RFP470750	1500.000	1500.000	False
13RFP470765	1500.000	1500.000	False
13RFP470780	1500.000	1500.000	False
13RFP470795	1500.000	1500.000	False
13RFP470810	1500.000	1500.000	False
13RFP470825	1500.000	1500.000	False
13RFP470840	1500.000	1500.000	False
13RFP470855	1500.000	1500.000	False
13RFP470870	1500.000	1500.000	False
13RFP470885	1500.000	1500.000	False
13RFP470900	1500.000	1500.000	False
13RFP470915	1500.000	1500.000	False
13RFP470930	1500.000	1500.000	False
13RFP470945	1500.000	1500.000	False
13RFP470960	1500.000	1500.000	False
13RFP470975	1500.000	1500.000	False
13RFP470990	1500.000	1500.000	False
13RFP485000	1500.000	1500.000	False
13RFP485015	1500.000	1500.000	False
13RFP485030	1500.000	1500.000	False
13RFP485045	1500.000	1500.000	False
13RFP485060	1500.000	1500.000	False
13RFP485075	1500.000	1500.000	False
13RFP485090	1500.000	1500.000	False
13RFP485105	1500.000	1500.000	False
13RFP485120	1500.000	1500.000	False
13RFP485135	1500.000	1500.000	False
13RFP485150	1500.000	1500.000	False
13RFP485165	1500.000	1500.000	False
13RFP485180	1500.000	1500.000	False
13RFP485195	1500.000	1500.000	False
13RFP485210	1500.000	1500.000	False
13RFP485225	1500.000	1500.000	False
13RFP485240	1500.000	1500.000	False

DPH-16 Report on Tiles - continued

<u>Tile</u>	<u>Approx. Width</u>	<u>Approx. Height</u>	<u>Overlap</u>
13RFP485255	1500.000	1500.000	False
13RFP485270	1500.000	1500.000	False
13RFP485285	1500.000	1500.000	False
13RFP485300	1500.000	1500.000	False
13RFP485315	1500.000	1500.000	False
13RFP485330	1500.000	1500.000	False
13RFP485345	1500.000	1500.000	False
13RFP485360	1500.000	1500.000	False
13RFP485375	1500.000	1500.000	False
13RFP485390	1500.000	1500.000	False
13RFP485405	1500.000	1500.000	False
13RFP485420	1500.000	1500.000	False
13RFP485435	1500.000	1500.000	False
13RFP485450	1500.000	1500.000	False
13RFP485465	1500.000	1500.000	False
13RFP485480	1500.000	1500.000	False
13RFP485495	1500.000	1500.000	False
13RFP485510	1500.000	1500.000	False
13RFP485525	1500.000	1500.000	False
13RFP485540	1500.000	1500.000	False
13RFP485555	1500.000	1500.000	False
13RFP485570	1500.000	1500.000	False
13RFP485585	1500.000	1500.000	False
13RFP485600	1500.000	1500.000	False
13RFP485615	1500.000	1500.000	False
13RFP485630	1500.000	1500.000	False
13RFP485645	1500.000	1500.000	False
13RFP485660	1500.000	1500.000	False
13RFP485675	1500.000	1500.000	False
13RFP485690	1500.000	1500.000	False
13RFP485705	1500.000	1500.000	False
13RFP485720	1500.000	1500.000	False
13RFP485735	1500.000	1500.000	False
13RFP485750	1500.000	1500.000	False
13RFP485765	1500.000	1500.000	False
13RFP485780	1500.000	1500.000	False
13RFP485795	1500.000	1500.000	False
13RFP485810	1500.000	1500.000	False
13RFP485825	1500.000	1500.000	False
13RFP485840	1500.000	1500.000	False
13RFP485855	1500.000	1500.000	False
13RFP485870	1500.000	1500.000	False
13RFP485885	1500.000	1500.000	False
13RFP485900	1500.000	1500.000	False
13RFP485915	1500.000	1500.000	False
13RFP485930	1500.000	1500.000	False
13RFP485945	1500.000	1500.000	False
13RFP485960	1500.000	1500.000	False

DPH-16 Report on Tiles - continued

<u>Tile</u>	<u>Approx. Width</u>	<u>Approx. Height</u>	<u>Overlap</u>
13RFP485975	1500.000	1500.000	False
13RFP485990	1500.000	1500.000	False
13RFP500000	1500.000	1500.000	False
13RFP500015	1500.000	1500.000	False
13RFP500030	1500.000	1500.000	False
13RFP500045	1500.000	1500.000	False
13RFP500060	1500.000	1500.000	False
13RFP500075	1500.000	1500.000	False
13RFP500090	1500.000	1500.000	False
13RFP500105	1500.000	1500.000	False
13RFP500120	1500.000	1500.000	False
13RFP500135	1500.000	1500.000	False
13RFP500150	1500.000	1500.000	False
13RFP500165	1500.000	1500.000	False
13RFP500180	1500.000	1500.000	False
13RFP500195	1500.000	1500.000	False
13RFP500210	1500.000	1500.000	False
13RFP500225	1500.000	1500.000	False
13RFP500240	1500.000	1500.000	False
13RFP500255	1500.000	1500.000	False
13RFP500270	1500.000	1500.000	False
13RFP500285	1500.000	1500.000	False
13RFP500300	1500.000	1500.000	False
13RFP500315	1500.000	1500.000	False
13RFP500330	1500.000	1500.000	False
13RFP500345	1500.000	1500.000	False
13RFP500360	1500.000	1500.000	False
13RFP500375	1500.000	1500.000	False
13RFP500390	1500.000	1500.000	False
13RFP500405	1500.000	1500.000	False
13RFP500420	1500.000	1500.000	False
13RFP500435	1500.000	1500.000	False
13RFP500450	1500.000	1500.000	False
13RFP500465	1500.000	1500.000	False
13RFP500480	1500.000	1500.000	False
13RFP500495	1500.000	1500.000	False
13RFP500510	1500.000	1500.000	False
13RFP500525	1500.000	1500.000	False
13RFP500540	1500.000	1500.000	False
13RFP500555	1500.000	1500.000	False
13RFP500570	1500.000	1500.000	False
13RFP500585	1500.000	1500.000	False
13RFP500600	1500.000	1500.000	False
13RFP500615	1500.000	1500.000	False
13RFP500630	1500.000	1500.000	False
13RFP500645	1500.000	1500.000	False
13RFP500660	1500.000	1500.000	False
13RFP500675	1500.000	1500.000	False

DPH-16 Report on Tiles - continued

<u>Tile</u>	<u>Approx. Width</u>	<u>Approx. Height</u>	<u>Overlap</u>
13RFP500690	1500.000	1500.000	False
13RFP500705	1500.000	1500.000	False
13RFP500720	1500.000	1500.000	False
13RFP500735	1500.000	1500.000	False
13RFP500750	1500.000	1500.000	False
13RFP500765	1500.000	1500.000	False
13RFP500780	1500.000	1500.000	False
13RFP500795	1500.000	1500.000	False
13RFP500810	1500.000	1500.000	False
13RFP500825	1500.000	1500.000	False
13RFP500840	1500.000	1500.000	False
13RFP500855	1500.000	1500.000	False
13RFP500870	1500.000	1500.000	False
13RFP500885	1500.000	1500.000	False
13RFP500900	1500.000	1500.000	False
13RFP500915	1500.000	1500.000	False
13RFP500930	1500.000	1500.000	False
13RFP500945	1500.000	1500.000	False
13RFP500960	1500.000	1500.000	False
13RFP500975	1500.000	1500.000	False
13RFP500990	1500.000	1500.000	False
13RFP515000	1500.000	1500.000	False
13RFP515015	1500.000	1500.000	False
13RFP515030	1500.000	1500.000	False
13RFP515045	1500.000	1500.000	False
13RFP515060	1500.000	1500.000	False
13RFP515075	1500.000	1500.000	False
13RFP515090	1500.000	1500.000	False
13RFP515105	1500.000	1500.000	False
13RFP515120	1500.000	1500.000	False
13RFP515135	1500.000	1500.000	False
13RFP515150	1500.000	1500.000	False
13RFP515165	1500.000	1500.000	False
13RFP515180	1500.000	1500.000	False
13RFP515195	1500.000	1500.000	False
13RFP515210	1500.000	1500.000	False
13RFP515225	1500.000	1500.000	False
13RFP515240	1500.000	1500.000	False
13RFP515255	1500.000	1500.000	False
13RFP515270	1500.000	1500.000	False
13RFP515285	1500.000	1500.000	False
13RFP515300	1500.000	1500.000	False
13RFP515315	1500.000	1500.000	False
13RFP515330	1500.000	1500.000	False
13RFP515345	1500.000	1500.000	False
13RFP515360	1500.000	1500.000	False
13RFP515375	1500.000	1500.000	False
13RFP515390	1500.000	1500.000	False

DPH-16 Report on Tiles - continued

<u>Tile</u>	<u>Approx. Width</u>	<u>Approx. Height</u>	<u>Overlap</u>
13RFP515405	1500.000	1500.000	False
13RFP515420	1500.000	1500.000	False
13RFP515435	1500.000	1500.000	False
13RFP515450	1500.000	1500.000	False
13RFP515465	1500.000	1500.000	False
13RFP515480	1500.000	1500.000	False
13RFP515495	1500.000	1500.000	False
13RFP515510	1500.000	1500.000	False
13RFP515525	1500.000	1500.000	False
13RFP515540	1500.000	1500.000	False
13RFP515555	1500.000	1500.000	False
13RFP515570	1500.000	1500.000	False
13RFP515585	1500.000	1500.000	False
13RFP515600	1500.000	1500.000	False
13RFP515615	1500.000	1500.000	False
13RFP515630	1500.000	1500.000	False
13RFP515645	1500.000	1500.000	False
13RFP515660	1500.000	1500.000	False
13RFP515675	1500.000	1500.000	False
13RFP515690	1500.000	1500.000	False
13RFP515705	1500.000	1500.000	False
13RFP515720	1500.000	1500.000	False
13RFP515735	1500.000	1500.000	False
13RFP515750	1500.000	1500.000	False
13RFP515765	1500.000	1500.000	False
13RFP515780	1500.000	1500.000	False
13RFP515795	1500.000	1500.000	False
13RFP515810	1500.000	1500.000	False
13RFP515825	1500.000	1500.000	False
13RFP515840	1500.000	1500.000	False
13RFP515855	1500.000	1500.000	False
13RFP515870	1500.000	1500.000	False
13RFP515885	1500.000	1500.000	False
13RFP515900	1500.000	1500.000	False
13RFP515915	1500.000	1500.000	False
13RFP515930	1500.000	1500.000	False
13RFP515945	1500.000	1500.000	False
13RFP515960	1500.000	1500.000	False
13RFP515975	1500.000	1500.000	False
13RFP515990	1500.000	1500.000	False
13RFP530000	1500.000	1500.000	False
13RFP530015	1500.000	1500.000	False
13RFP530030	1500.000	1500.000	False
13RFP530045	1500.000	1500.000	False
13RFP530060	1500.000	1500.000	False
13RFP530075	1500.000	1500.000	False
13RFP530090	1500.000	1500.000	False
13RFP530105	1500.000	1500.000	False

DPH-16 Report on Tiles - continued

<u>Tile</u>	<u>Approx. Width</u>	<u>Approx. Height</u>	<u>Overlap</u>
13RFP530120	1500.000	1500.000	False
13RFP530135	1500.000	1500.000	False
13RFP530150	1500.000	1500.000	False
13RFP530165	1500.000	1500.000	False
13RFP530180	1500.000	1500.000	False
13RFP530195	1500.000	1500.000	False
13RFP530210	1500.000	1500.000	False
13RFP530225	1500.000	1500.000	False
13RFP530240	1500.000	1500.000	False
13RFP530255	1500.000	1500.000	False
13RFP530270	1500.000	1500.000	False
13RFP530285	1500.000	1500.000	False
13RFP530300	1500.000	1500.000	False
13RFP530315	1500.000	1500.000	False
13RFP530330	1500.000	1500.000	False
13RFP530345	1500.000	1500.000	False
13RFP530360	1500.000	1500.000	False
13RFP530375	1500.000	1500.000	False
13RFP530390	1500.000	1500.000	False
13RFP530405	1500.000	1500.000	False
13RFP530420	1500.000	1500.000	False
13RFP530435	1500.000	1500.000	False
13RFP530450	1500.000	1500.000	False
13RFP530465	1500.000	1500.000	False
13RFP530480	1500.000	1500.000	False
13RFP530495	1500.000	1500.000	False
13RFP530510	1500.000	1500.000	False
13RFP530525	1500.000	1500.000	False
13RFP530540	1500.000	1500.000	False
13RFP530555	1500.000	1500.000	False
13RFP530570	1500.000	1500.000	False
13RFP530585	1500.000	1500.000	False
13RFP530600	1500.000	1500.000	False
13RFP530615	1500.000	1500.000	False
13RFP530630	1500.000	1500.000	False
13RFP530645	1500.000	1500.000	False
13RFP530660	1500.000	1500.000	False
13RFP530675	1500.000	1500.000	False
13RFP530690	1500.000	1500.000	False
13RFP530705	1500.000	1500.000	False
13RFP530720	1500.000	1500.000	False
13RFP530735	1500.000	1500.000	False
13RFP530750	1500.000	1500.000	False
13RFP530765	1500.000	1500.000	False
13RFP530780	1500.000	1500.000	False
13RFP530795	1500.000	1500.000	False
13RFP530810	1500.000	1500.000	False
13RFP530825	1500.000	1500.000	False

DPH-16 Report on Tiles - continued

<u>Tile</u>	<u>Approx. Width</u>	<u>Approx. Height</u>	<u>Overlap</u>
13RFP530840	1500.000	1500.000	False
13RFP530855	1500.000	1500.000	False
13RFP530870	1500.000	1500.000	False
13RFP530885	1500.000	1500.000	False
13RFP530900	1500.000	1500.000	False
13RFP530915	1500.000	1500.000	False
13RFP530930	1500.000	1500.000	False
13RFP530945	1500.000	1500.000	False
13RFP530960	1500.000	1500.000	False
13RFP530975	1500.000	1500.000	False
13RFP530990	1500.000	1500.000	False
13RFP545000	1500.000	1500.000	False
13RFP545015	1500.000	1500.000	False
13RFP545030	1500.000	1500.000	False
13RFP545045	1500.000	1500.000	False
13RFP545060	1500.000	1500.000	False
13RFP545075	1500.000	1500.000	False
13RFP545090	1500.000	1500.000	False
13RFP545105	1500.000	1500.000	False
13RFP545120	1500.000	1500.000	False
13RFP545135	1500.000	1500.000	False
13RFP545150	1500.000	1500.000	False
13RFP545165	1500.000	1500.000	False
13RFP545180	1500.000	1500.000	False
13RFP545195	1500.000	1500.000	False
13RFP545210	1500.000	1500.000	False
13RFP545225	1500.000	1500.000	False
13RFP545240	1500.000	1500.000	False
13RFP545255	1500.000	1500.000	False
13RFP545270	1500.000	1500.000	False
13RFP545285	1500.000	1500.000	False
13RFP545300	1500.000	1500.000	False
13RFP545315	1500.000	1500.000	False
13RFP545330	1500.000	1500.000	False
13RFP545345	1500.000	1500.000	False
13RFP545360	1500.000	1500.000	False
13RFP545375	1500.000	1500.000	False
13RFP545390	1500.000	1500.000	False
13RFP545405	1500.000	1500.000	False
13RFP545420	1500.000	1500.000	False
13RFP545435	1500.000	1500.000	False
13RFP545450	1500.000	1500.000	False
13RFP545465	1500.000	1500.000	False
13RFP545480	1500.000	1500.000	False
13RFP545495	1500.000	1500.000	False
13RFP545510	1500.000	1500.000	False
13RFP545525	1500.000	1500.000	False
13RFP545540	1500.000	1500.000	False

DPH-16 Report on Tiles - continued

<u>Tile</u>	<u>Approx. Width</u>	<u>Approx. Height</u>	<u>Overlap</u>
13RFP545555	1500.000	1500.000	False
13RFP545570	1500.000	1500.000	False
13RFP545585	1500.000	1500.000	False
13RFP545600	1500.000	1500.000	False
13RFP545615	1500.000	1500.000	False
13RFP545630	1500.000	1500.000	False
13RFP545645	1500.000	1500.000	False
13RFP545660	1500.000	1500.000	False
13RFP545675	1500.000	1500.000	False
13RFP545690	1500.000	1500.000	False
13RFP545705	1500.000	1500.000	False
13RFP545720	1500.000	1500.000	False
13RFP545735	1500.000	1500.000	False
13RFP545750	1500.000	1500.000	False
13RFP545765	1500.000	1500.000	False
13RFP545780	1500.000	1500.000	False
13RFP545795	1500.000	1500.000	False
13RFP545810	1500.000	1500.000	False
13RFP545825	1500.000	1500.000	False
13RFP545840	1500.000	1500.000	False
13RFP545855	1500.000	1500.000	False
13RFP545870	1500.000	1500.000	False
13RFP545885	1500.000	1500.000	False
13RFP545900	1500.000	1500.000	False
13RFP545915	1500.000	1500.000	False
13RFP545930	1500.000	1500.000	False
13RFP545945	1500.000	1500.000	False
13RFP545960	1500.000	1500.000	False
13RFP545975	1500.000	1500.000	False
13RFP545990	1500.000	1500.000	False
13RFP560000	1500.000	1500.000	False
13RFP560015	1500.000	1500.000	False
13RFP560030	1500.000	1500.000	False
13RFP560045	1500.000	1500.000	False
13RFP560060	1500.000	1500.000	False
13RFP560075	1500.000	1500.000	False
13RFP560090	1500.000	1500.000	False
13RFP560105	1500.000	1500.000	False
13RFP560120	1500.000	1500.000	False
13RFP560135	1500.000	1500.000	False
13RFP560150	1500.000	1500.000	False
13RFP560165	1500.000	1500.000	False
13RFP560180	1500.000	1500.000	False
13RFP560195	1500.000	1500.000	False
13RFP560210	1500.000	1500.000	False
13RFP560225	1500.000	1500.000	False
13RFP560240	1500.000	1500.000	False
13RFP560255	1500.000	1500.000	False

DPH-16 Report on Tiles - continued

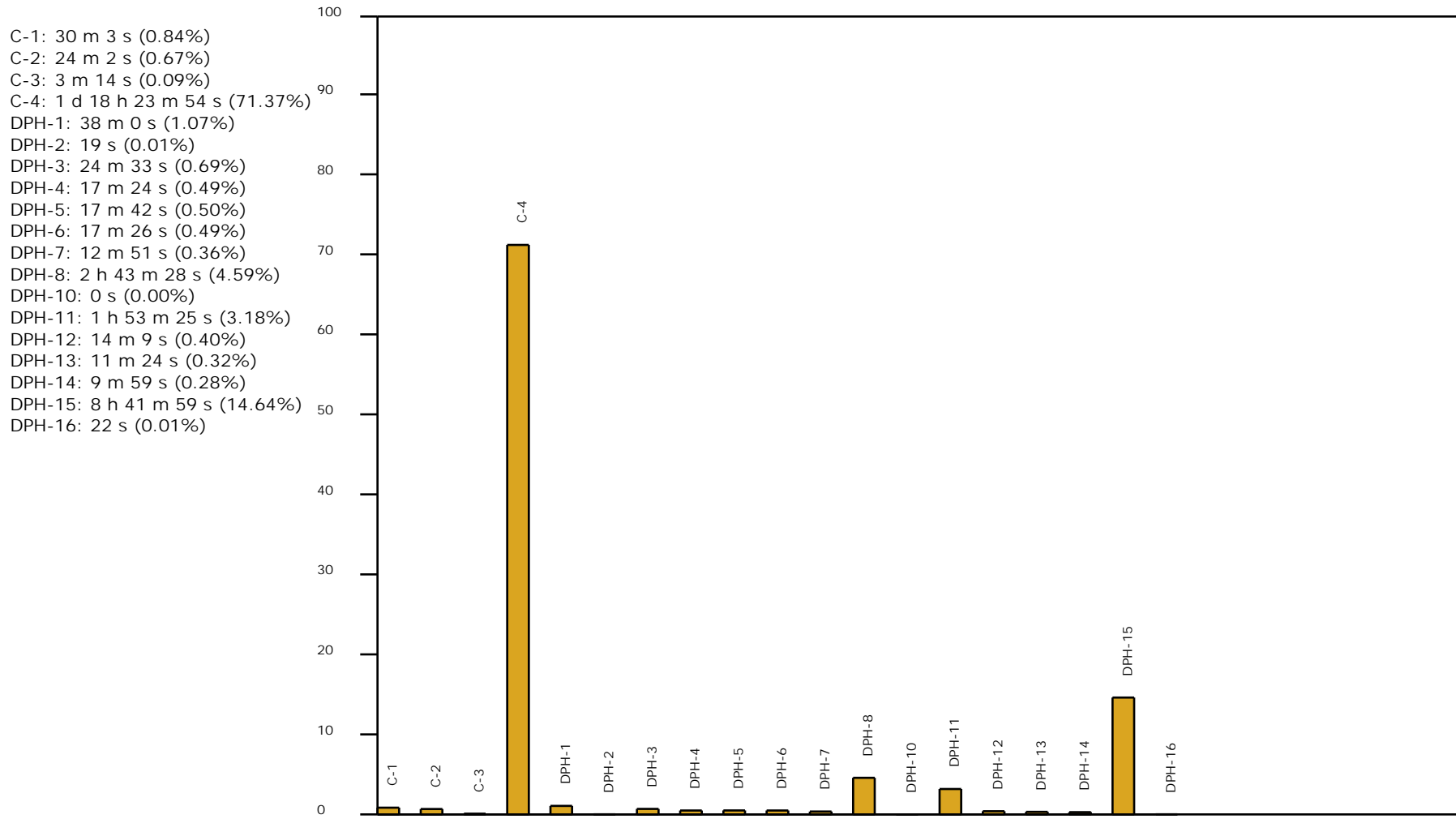
<u>Tile</u>	<u>Approx. Width</u>	<u>Approx. Height</u>	<u>Overlap</u>
13RFP560270	1500.000	1500.000	False
13RFP560285	1500.000	1500.000	False
13RFP560300	1500.000	1500.000	False
13RFP560315	1500.000	1500.000	False
13RFP560330	1500.000	1500.000	False
13RFP560345	1500.000	1500.000	False
13RFP560360	1500.000	1500.000	False
13RFP560375	1500.000	1500.000	False
13RFP560390	1500.000	1500.000	False
13RFP560405	1500.000	1500.000	False
13RFP560420	1500.000	1500.000	False
13RFP560435	1500.000	1500.000	False
13RFP560450	1500.000	1500.000	False
13RFP560465	1500.000	1500.000	False
13RFP560480	1500.000	1500.000	False
13RFP560495	1500.000	1500.000	False
13RFP560510	1500.000	1500.000	False
13RFP560525	1500.000	1500.000	False
13RFP560540	1500.000	1500.000	False
13RFP560555	1500.000	1500.000	False
13RFP560570	1500.000	1500.000	False
13RFP560585	1500.000	1500.000	False
13RFP560600	1500.000	1500.000	False
13RFP560615	1500.000	1500.000	False
13RFP560630	1500.000	1500.000	False
13RFP560645	1500.000	1500.000	False
13RFP560660	1500.000	1500.000	False
13RFP560675	1500.000	1500.000	False
13RFP560690	1500.000	1500.000	False
13RFP560705	1500.000	1500.000	False
13RFP560720	1500.000	1500.000	False
13RFP560735	1500.000	1500.000	False
13RFP560750	1500.000	1500.000	False
13RFP560765	1500.000	1500.000	False
13RFP560780	1500.000	1500.000	False
13RFQ005005	1500.000	1500.000	False
13RFQ020005	1500.000	1500.000	False
13RFQ035005	1500.000	1500.000	False
13RFQ050005	1500.000	1500.000	False
13RFQ065005	1500.000	1500.000	False
13RFQ080005	1500.000	1500.000	False
13RFQ095005	1500.000	1500.000	False
13RFQ110005	1500.000	1500.000	False
13RFQ125005	1500.000	1500.000	False
13RFQ140005	1500.000	1500.000	False
13RFQ155005	1500.000	1500.000	False
13RFQ170005	1500.000	1500.000	False
13RFQ185005	1500.000	1500.000	False

DPH-16 Report on Tiles - continued

<u>Tile</u>	<u>Approx. Width</u>	<u>Approx. Height</u>	<u>Overlap</u>
13RFQ200005	1500.000	1500.000	False
13RFQ215005	1500.000	1500.000	False
13RFQ230005	1500.000	1500.000	False
13RFQ245005	1500.000	1500.000	False
13RFQ260005	1500.000	1500.000	False
13RFQ275005	1500.000	1500.000	False
13RFQ290005	1500.000	1500.000	False
13RFQ305005	1500.000	1500.000	False
13RFQ320005	1500.000	1500.000	False
13RFQ335005	1500.000	1500.000	False
13RFQ350005	1500.000	1500.000	False
13RFQ365005	1500.000	1500.000	False
13RFQ380005	1500.000	1500.000	False
13RFQ395005	1500.000	1500.000	False
13RFQ410005	1500.000	1500.000	False
13RFQ425005	1500.000	1500.000	False
13RFQ440005	1500.000	1500.000	False
13RFQ455005	1500.000	1500.000	False
13RFQ470005	1500.000	1500.000	False
13RFQ485005	1500.000	1500.000	False
13RFQ500005	1500.000	1500.000	False
13RFQ515005	1500.000	1500.000	False
13RFQ530005	1500.000	1500.000	False
13RFQ545005	1500.000	1500.000	False

Time Spent On Each Step

Percentage of processing time per step



Total Time: 2 d 11 h 24 m 22 s

Skipped Tests

C-5 Report on Data Voids
C-6 Report on Spatial Distribution
C-7 Report on Collection Conditions
DPH-9.1 Overlap consistency (interswath)
DPH-9.2 DQM - Overlap Consistency (interswath)

USGS LBS 1.3 QC Module Input Requirements Matrix

Test number and Description	Classified LAS (final filtered tiled data)	Tile Scheme Shapefile	DPA Boundary Shapefile	Lidar Check Points
C-1 Collection Area	X		X	
C-2 Returns	X			
C-3 Intensity	X			
C-4 Nominal Pulse Spacing (NPS)	X		O	
C-5 Data Voids	X		X	
C-6 Spatial Distribution	X		X	
C-7 Collection Conditions	X			
DPH-1 LAS Format	X	X		
DPH-2 Waveform Data	X			
DPH-3 GPS Time Type	X			
DPH-4 Datums	X			
DPH-5 Coordinate Reference Systems	X			
DPH-6 Units of Reference	X			
DPH-7 File Source ID	X			
DPH-8 Smooth Surface Precision (intraswath)	X	X		X
DPH-9.1 Overlap Consistency (interswath)	X		X	
DPH-9.2 DQM-Overlap Consistency (interswath)	X			
DPH-10 Check Points			X	X
DPH-11 Absolute Vertical Accuracy	X		X	X
DPH-12 Use of the LAS Withheld Flag	X			
DPH-13 Use of the LAS Overlap Flag	X			
DPH-14 Point Classifications	X	X		
DPH-15 Classification Consistency	X			
DPH-16 Tiles		X		

X = Required to run test

O = Optional for single project area density reporting, but required for multi-area (multiple boundary) reporting of individual and aggregate areas