

Texas West Lot10_utm13

Detailed USGS National Geospatial Program
Lidar Base Specification
Version 1.3 Report

Quality level tested: QL2

Report generated on 12/12/2019

This document reports on compliance with the USGS National Geospatial Program Lidar Base Specification Version 1.3. The complete specification, which also contains a list of abbreviations, acronyms, and a glossary of related terms, can be found [here](#).

Test Number	No Issue Points Identified	Test Results Need Review	Unable to Grade See Report Content
C-1			X
C-2			X
C-3			X
C-4.1	X		
C-4.2			X
C-5			X
C-6.1	X		
C-6.2		X	
C-7			X
DPH-1.1	X		
DPH-1.2	X		
DPH-1.3			X
DPH-1.4			X
DPH-2			X
DPH-3	X		
DPH-4	X		
DPH-5	X		
DPH-6	X		
DPH-7.1	X		
DPH-7.2		X	
DPH-8			X
DPH-9.1			Skipped
DPH-9.2			Skipped
DPH-10			X
DPH-11	X		
DPH-12			X
DPH-13			X
DPH-14			X
DPH-15			X
DPH-16			X

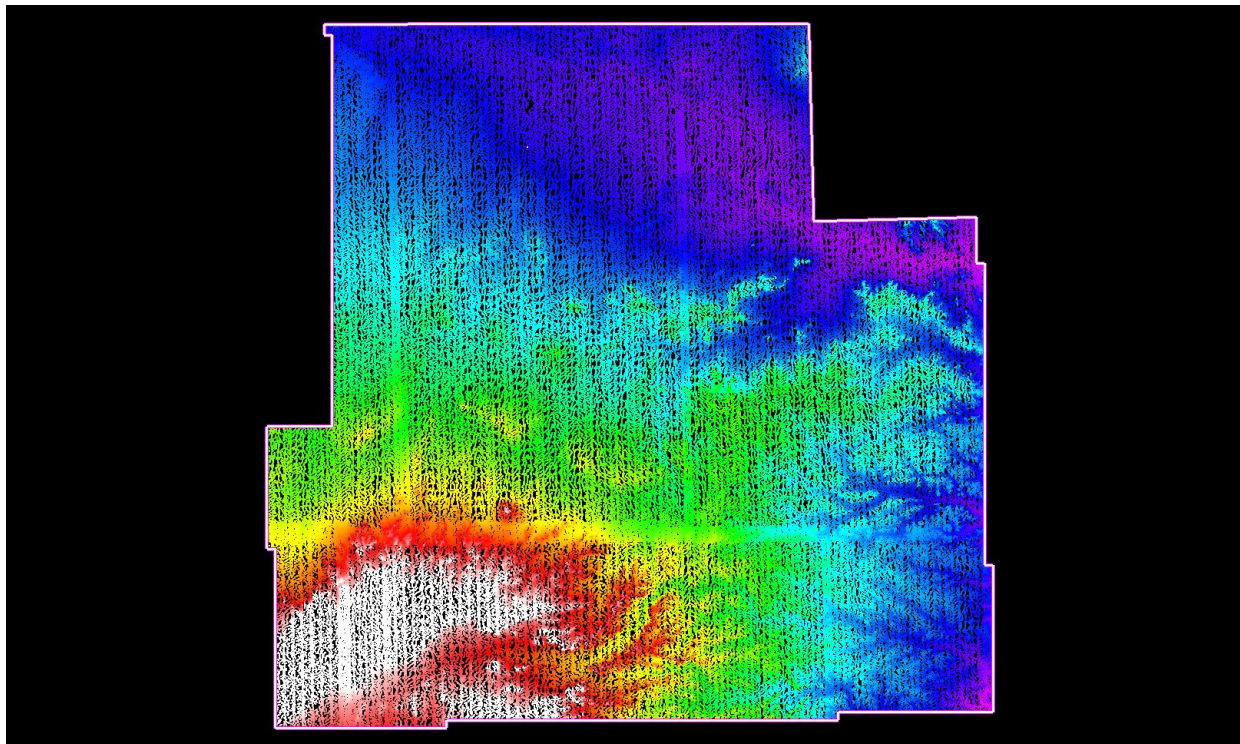
C-1 Report on Collection Area

The USGS Lidar Base Specification Version 1.3 states: "The defined project area (DPA) shall be buffered by a minimum of 100 meters (m) to create a buffered project area (BPA). Data collection is required for the full extent of the BPA. For all products to be consistent to the limit of the DPA, all products shall be generated to the full extent of the BPA. Because data and products are generated under contract for the complete BPA, they shall also be delivered to the customer."

The purpose of this section is to show lidar coverage to the extent of a 100 meter buffer of the defined project area boundary.

[Data Source - Y:\Mapping\Projects\65220171_USGS-TX_West_Texas\Production\Final_Client_Deliverables\Lot10_utm13_point_cloud\tilecls](Y:\Mapping\Projects\65220171_USGS-TX_West_Texas\Production\Final_Client_Deliverables\Lot10_utm13_point_cloud\tilecls)

[Result Path - Y:\Mapping\Projects\65220171_USGS-TX_West_Texas\Admin\QA_OC\Lot10\C_1\CollectionArea.jpg](Y:\Mapping\Projects\65220171_USGS-TX_West_Texas\Admin\QA_OC\Lot10\C_1\CollectionArea.jpg)



White polygon is defined project area (DPA) boundary
Purple polygon is buffered project area (BPA) boundary

C-2 Report on Multiple Discrete Returns

The USGS Lidar Base Specification Version 1.3 states: "Deriving and delivering multiple discrete returns is required in all conventional lidar data collection efforts. Data collection shall be capable of at least three returns per pulse. Full waveform collection is acceptable and is promoted; however, full waveform data are regarded as supplemental information."

The purpose of this section is to report on the presence and quantities of lidar returns in the LAS data. Empty return columns can indicate a collection or processing problem dealing with lidar return attribute information.

[Data Source - Y:\Mapping\Projects\65220171_USGS-TX_West_Texas\Production\Final_Client_Deliverables\Lot10_utm13\point_cloud\Swaths](#)

File	First return	Second return	Third return	Other returns	Total points
CS_00176.las	30,410,124	1,979,899	85,694	2,266	32,477,983
CS_00177.las	60,231,784	3,534,966	227,987	10,601	64,005,338
CS_00182.las	23,849,410	1,439,017	104,852	4,771	25,398,050
CS_00226.las	72,194,300	4,709,337	312,086	11,201	77,226,924
CS_00243.las	209,945,798	12,684,058	870,228	33,346	223,533,430
CS_00245.las	104,708,760	5,909,620	406,911	15,946	111,041,237
CS_02002.las	67,585,677	1,002,330	21,540	430	68,609,977
CS_02032.las	91,373,401	864,117	16,376	284	92,254,178
CS_02034.las	108,116,877	394,964	2,540	01	108,514,382
CS_02037.las	393,973,384	1,556,501	35,137	2,521	395,567,543
CS_02040.las	388,360,050	2,121,762	29,713	404	390,511,929
CS_02043.las	381,820,901	1,943,075	26,171	301	383,790,448
CS_02045.las	384,624,843	3,049,643	45,480	844	387,720,810
CS_02049.las	381,442,218	2,857,153	45,245	623	384,345,239
CS_02059.las	394,872,435	8,842,881	336,076	9,774	404,061,166
CS_02063.las	238,635,696	13,196,357	592,174	13,608	252,437,835
CS_02073.las	84,408,901	761,824	13,585	230	85,184,540
CS_02075.las	264,278,852	1,145,492	7,077	33	265,431,454
CS_02077.las	423,853,803	1,623,659	15,320	217	425,492,999
CS_02083.las	382,431,530	2,051,217	29,126	451	384,512,324
CS_02088.las	382,436,873	1,957,074	32,701	714	384,427,362
CS_02090.las	378,854,196	2,981,062	47,854	943	381,884,055
CS_02097.las	221,971,234	3,303,408	70,322	612	225,345,576
CS_02107.las	354,689,123	8,921,395	322,849	7,058	363,940,425
CS_02114.las	244,507,831	14,002,167	644,900	14,710	259,169,608

C-2 Report on Multiple Discrete Returns - continued

File	First return	Second return	Third return	Other returns	Total points
CS_02116.las	237,782,975	13,073,938	591,032	13,715	251,461,660
CS_02118.las	140,309,479	7,702,688	284,814	5,025	148,302,006
CS_02120.las	164,109,469	12,440,816	638,834	10,696	177,199,815
CS_02121.las	149,842,422	11,346,546	589,814	11,723	161,790,505
CS_02132.las	92,142,973	763,491	15,051	247	92,921,762
CS_02134.las	407,513,989	2,118,876	24,358	1,033	409,658,256
CS_02136.las	382,054,644	1,684,763	20,550	783	383,760,740
CS_02139.las	399,994,620	1,735,940	31,038	827	401,762,425
CS_02143.las	123,917,202	1,232,361	19,597	181	125,169,341
CS_02147.las	382,975,392	1,777,836	30,884	614	384,784,726
CS_02149.las	388,381,159	3,542,769	90,003	2,610	392,016,541
CS_02154.las	380,657,884	3,250,007	42,681	402	383,950,974
CS_02158.las	379,506,328	4,388,085	88,492	955	383,983,860
CS_02163.las	293,983,974	4,489,159	101,554	993	298,575,680
CS_02168.las	265,311,273	8,219,692	348,140	7,833	273,886,938
CS_02177.las	231,417,289	7,242,106	197,719	1,926	238,859,040
CS_02179.las	239,960,827	12,714,674	605,783	14,142	253,295,426
CS_02183.las	143,280,321	10,688,697	550,168	9,267	154,528,453
CS_02184.las	151,929,433	12,781,972	710,398	15,318	165,437,121
CS_02185.las	153,397,384	9,969,105	476,535	10,185	163,853,209
CS_02200.las	87,804,422	684,228	13,217	180	88,502,047
CS_02203.las	391,867,988	1,934,896	15,530	85	393,818,499
CS_02208.las	394,730,861	2,085,552	33,718	548	396,850,679
CS_02216.las	381,705,561	2,218,790	34,201	939	383,959,491
CS_02218.las	378,640,044	2,680,778	53,408	1,313	381,375,543
CS_02223.las	379,314,822	3,241,337	40,224	614	382,596,997
CS_02227.las	404,011,467	4,981,547	114,601	1,651	409,109,266
CS_02228.las	247,176,101	4,465,595	127,622	1,010	251,770,328
CS_02230.las	376,785,645	6,074,600	184,165	2,761	383,047,171
CS_02234.las	383,035,816	7,758,531	323,389	10,973	391,128,709
CS_02238.las	237,603,459	7,248,688	304,070	6,736	245,162,953
CS_02248.las	253,462,137	8,054,063	233,385	2,475	261,752,060
CS_02250.las	239,458,501	13,100,263	625,090	14,988	253,198,842
CS_02253.las	163,711,258	10,581,359	486,904	7,606	174,787,127

C-2 Report on Multiple Discrete Returns - continued

File	First return	Second return	Third return	Other returns	Total points
CS_02254.las	141,443,930	11,695,623	650,487	12,357	153,802,397
CS_02256.las	149,679,161	9,182,354	415,524	8,366	159,285,405
CS_02268.las	7,099,109	123,988	2,576	47	7,225,720
CS_02271.las	89,690,198	890,852	15,169	259	90,596,478
CS_02274.las	412,827,725	1,649,932	13,505	163	414,491,325
CS_02280.las	363,511,137	2,155,009	31,138	575	365,697,859
CS_02283.las	389,369,848	3,673,989	260,801	7,559	393,312,197
CS_02289.las	381,331,187	2,556,516	69,043	1,924	383,958,670
CS_02290.las	391,585,060	2,863,695	57,380	1,846	394,507,981
CS_02295.las	376,041,639	3,146,646	36,523	418	379,225,226
CS_02296.las	388,502,796	4,060,584	56,056	547	392,619,983
CS_02299.las	380,174,833	5,723,141	184,466	4,222	386,086,662
CS_02300.las	219,051,068	3,278,033	84,564	768	222,414,433
CS_02302.las	386,757,511	7,345,271	287,803	6,040	394,396,625
CS_02306.las	395,490,231	8,339,684	353,656	12,706	404,196,277
CS_02308.las	244,265,463	8,032,582	302,050	5,267	252,605,362
CS_02316.las	233,539,597	8,326,087	254,889	3,452	242,124,025
CS_02317.las	240,929,982	12,935,356	637,519	15,479	254,518,336
CS_02319.las	157,603,193	8,231,228	312,428	5,255	166,152,104
CS_02320.las	135,651,917	8,262,021	385,888	6,323	144,306,149
CS_02323.las	161,754,089	8,728,164	400,480	9,847	170,892,580
CS_02338.las	84,826,611	795,409	12,027	139	85,634,186
CS_02341.las	372,393,281	1,736,722	19,943	413	374,150,359
CS_02350.las	387,563,932	3,444,682	186,221	3,568	391,198,403
CS_02355.las	379,644,453	3,133,029	162,239	4,395	382,944,116
CS_02356.las	378,720,653	3,777,611	191,228	9,192	382,698,684
CS_02360.las	385,498,128	4,330,970	94,793	2,133	389,926,024
CS_02362.las	213,832,512	12,858,608	305,990	714	226,997,824
CS_02363.las	334,096,936	6,219,715	189,709	2,771	340,509,131
CS_02364.las	234,031,337	13,754,950	310,774	594	248,097,655
CS_02368.las	229,879,732	6,108,819	104,230	284	236,093,065
CS_02369.las	44,376,186	66,464	233	03	44,442,886
CS_02371.las	237,594,952	7,939,780	300,719	4,728	245,840,179
CS_02379.las	252,018,048	10,345,724	358,265	6,052	262,728,089

C-2 Report on Multiple Discrete Returns - continued

File	First return	Second return	Third return	Other returns	Total points
CS_02380.las	190,750,594	10,153,587	516,268	11,491	201,431,940
CS_02382.las	134,499,558	7,057,038	288,591	5,378	141,850,565
CS_02383.las	163,340,930	9,115,247	417,606	8,247	172,882,030
CS_02384.las	169,445,388	14,906,181	850,465	18,517	185,220,551
CS_02386.las	151,251,189	7,480,959	381,995	9,942	159,124,085
CS_02400.las	86,895,103	832,850	14,404	238	87,742,595
CS_02409.las	393,876,564	4,919,682	352,821	8,282	399,157,349
CS_02415.las	391,311,908	3,854,473	181,208	7,760	395,355,349
CS_02419.las	378,291,142	3,192,230	42,464	613	381,526,449
CS_02420.las	389,526,076	5,275,341	123,946	1,873	394,927,236
CS_02422.las	212,066,589	9,499,799	250,190	831	221,817,409
CS_02424.las	212,674,425	9,668,354	211,959	440	222,555,178
CS_02426.las	384,777,033	7,994,331	283,364	5,206	393,059,934
CS_02428.las	219,237,071	4,422,717	59,748	186	223,719,722
CS_02430.las	373,614,839	7,954,960	318,191	8,129	381,896,119
CS_02432.las	245,673,205	8,914,952	318,405	4,254	254,910,816
CS_02441.las	152,774,383	7,596,984	286,278	5,424	160,663,069
CS_02442.las	144,414,244	8,072,506	381,386	7,399	152,875,535
CS_02443.las	144,989,231	12,911,291	810,879	19,499	158,730,900
CS_02444.las	158,952,176	3,261,557	170,682	6,811	162,391,226
CS_02445.las	146,993,542	6,860,343	312,858	7,690	154,174,433
CS_02450.las	31,449,523	2,006,207	83,577	2,045	33,541,352
CS_02458.las	87,597,762	894,799	16,632	452	88,509,645
CS_02467.las	385,072,866	3,770,113	103,638	2,264	388,948,881
CS_02473.las	380,911,893	3,379,876	148,289	6,644	384,446,702
CS_02477.las	381,020,374	3,242,564	43,982	449	384,307,369
CS_02478.las	379,331,977	5,315,447	108,930	1,382	384,757,736
CS_02480.las	215,142,132	6,321,868	103,492	168	221,567,660
CS_02482.las	231,176,242	10,757,590	253,364	613	242,187,809
CS_02484.las	383,949,400	7,732,255	281,170	6,524	391,969,349
CS_02486.las	217,176,373	3,852,079	49,090	113	221,077,655
CS_02487.las	387,602,361	8,501,987	394,203	10,424	396,508,975
CS_02489.las	234,364,470	7,550,342	251,787	3,522	242,170,121
CS_02500.las	137,919,953	6,715,292	253,878	5,509	144,894,632

C-2 Report on Multiple Discrete Returns - continued

File	First return	Second return	Third return	Other returns	Total points
CS_02501.las	165,430,626	9,999,747	476,342	8,430	175,915,145
CS_02502.las	163,001,747	13,346,549	868,841	24,128	177,241,265
CS_02503.las	155,461,221	4,299,763	254,179	10,080	160,025,243
CS_02504.las	21,452,223	39,293	56	00	21,491,572
CS_02515.las	89,933,242	431,177	3,930	45	90,368,394
CS_02529.las	387,526,803	3,672,390	122,057	4,181	391,325,431
CS_02531.las	30,635,353	738,983	20,338	186	31,394,860
CS_02533.las	377,025,418	3,397,688	54,572	590	380,478,268
CS_02534.las	393,837,775	5,166,339	103,384	1,444	399,108,942
CS_02536.las	214,296,502	5,163,974	84,372	148	219,544,996
CS_02538.las	217,449,784	9,410,276	203,786	458	227,064,304
CS_02540.las	385,554,735	8,778,427	347,080	9,283	394,689,525
CS_02542.las	207,445,084	3,379,728	31,356	70	210,856,238
CS_02543.las	379,094,163	8,667,567	415,835	11,255	388,188,820
CS_02545.las	240,628,556	8,297,858	272,286	3,551	249,202,251
CS_02554.las	122,513,715	8,184,433	490,714	16,415	131,205,277
CS_02556.las	148,302,275	8,495,931	344,976	6,867	157,150,049
CS_02557.las	135,910,366	9,101,299	453,074	7,738	145,472,477
CS_02558.las	150,493,683	12,056,672	803,612	25,984	163,379,951
CS_02559.las	152,671,060	4,754,461	338,536	13,816	157,777,873
CS_02583.las	383,301,382	3,600,457	126,641	4,540	387,033,020
CS_02585.las	184,551,360	4,859,195	208,945	3,923	189,623,423
CS_02587.las	380,606,735	3,938,747	66,095	861	384,612,438
CS_02588.las	374,938,602	5,431,552	154,057	3,787	380,527,998
CS_02590.las	219,520,162	5,842,701	121,314	301	225,484,478
CS_02591.las	222,581,515	8,068,758	153,034	362	230,803,669
CS_02593.las	388,600,418	8,888,782	328,827	8,450	397,826,477
CS_02595.las	218,552,219	3,777,853	39,198	53	222,369,323
CS_02596.las	384,600,768	8,469,281	407,218	10,968	393,488,235
CS_02598.las	237,541,207	9,619,015	284,132	3,614	247,447,968
CS_02599.las	230,000,730	4,136,222	107,280	718	234,244,950
CS_02606.las	140,704,412	9,765,958	588,480	21,088	151,079,938
CS_02608.las	138,286,093	7,695,700	314,289	6,168	146,302,250
CS_02609.las	164,537,259	10,181,856	501,134	7,415	175,227,664

C-2 Report on Multiple Discrete Returns - continued

File	First return	Second return	Third return	Other returns	Total points
CS_02610.las	160,463,149	13,253,171	909,007	30,660	174,655,987
CS_02612.las	152,018,270	7,278,064	318,622	7,072	159,622,028
CS_02633.las	388,183,714	3,590,362	126,934	9,061	391,910,071
CS_02635.las	198,378,487	4,931,416	156,153	1,994	203,468,050
CS_02636.las	385,678,368	3,904,737	50,736	433	389,634,274
CS_02637.las	395,282,492	5,853,176	159,335	3,590	401,298,593
CS_02639.las	221,741,806	6,188,626	157,433	643	228,088,508
CS_02640.las	218,319,777	8,199,324	145,703	335	226,665,139
CS_02642.las	399,844,908	8,018,702	292,078	7,806	408,163,494
CS_02644.las	218,763,067	3,618,486	31,787	44	222,413,384
CS_02645.las	381,989,997	8,862,117	426,938	11,043	391,290,095
CS_02654.las	136,366,073	7,846,609	346,712	8,439	144,567,833
CS_02656.las	146,821,940	7,343,200	278,920	5,209	154,449,269
CS_02657.las	147,829,528	8,713,940	398,121	6,477	156,948,066
CS_02658.las	150,991,857	13,013,374	897,032	31,186	164,933,449
CS_02659.las	159,248,989	4,766,589	359,770	15,809	164,391,157
CS_02660.las	145,499,290	6,797,241	281,975	5,764	152,584,270
CS_02680.las	383,710,227	4,233,106	83,755	2,267	388,029,355
CS_02682.las	227,417,385	5,055,795	150,314	1,967	232,625,461
CS_02683.las	382,722,193	4,165,738	56,248	529	386,944,708
CS_02684.las	376,253,770	5,086,844	97,771	1,685	381,440,070
CS_02686.las	227,986,238	4,921,384	90,805	370	232,998,797
CS_02687.las	229,383,622	7,953,184	124,541	307	237,461,654
CS_02691.las	226,689,852	4,567,530	46,994	86	231,304,462
CS_02692.las	380,256,247	8,723,099	424,256	13,330	389,416,932
CS_02696.las	250,010,855	10,285,836	349,185	4,992	260,650,868
CS_02703.las	140,244,890	7,335,335	297,399	7,127	147,884,751
CS_02704.las	135,282,439	6,479,316	243,039	4,587	142,009,381
CS_02705.las	157,908,661	10,082,103	498,326	8,694	168,497,784
CS_02706.las	157,426,104	13,855,293	917,554	28,048	172,226,999
CS_02707.las	159,616,208	4,708,223	390,195	18,295	164,732,921
CS_02708.las	152,208,123	6,614,306	254,872	4,862	159,082,163
CS_02728.las	222,824,979	7,155,869	252,723	2,700	230,236,271
CS_02729.las	383,551,751	4,303,963	71,675	1,138	387,928,527

C-2 Report on Multiple Discrete Returns - continued

File	First return	Second return	Third return	Other returns	Total points
CS_02732.las	224,863,866	3,381,916	77,243	462	228,323,487
CS_02733.las	214,937,305	6,981,554	87,757	170	222,006,786
CS_02738.las	385,527,351	8,683,450	406,374	12,007	394,629,182
CS_02747.las	130,959,374	7,107,214	268,460	5,609	138,340,657
CS_02749.las	148,144,844	6,953,686	292,147	6,324	155,397,001
CS_02750.las	143,024,443	10,678,128	521,856	7,944	154,232,371
CS_02751.las	147,801,344	11,914,021	717,143	18,913	160,451,421
CS_02752.las	158,612,776	4,257,151	360,116	17,626	163,247,669
CS_02753.las	151,064,167	5,448,131	198,876	3,973	156,715,147
CS_02773.las	224,943,500	6,934,752	242,060	1,896	232,122,208
CS_02781.las	224,784,668	5,214,711	55,910	123	230,055,412
CS_02782.las	381,789,672	8,299,213	348,376	9,220	390,446,481
CS_02785.las	234,755,123	8,648,995	291,728	4,955	243,700,801
CS_02792.las	138,565,979	7,130,726	303,047	5,547	146,005,299
CS_02793.las	172,110,902	12,915,202	635,514	9,789	185,671,407
CS_02794.las	153,071,876	11,653,747	628,575	14,867	165,369,065
CS_02795.las	161,788,897	3,924,042	263,919	10,819	165,987,677
CS_02796.las	152,983,296	4,869,772	191,457	3,920	158,048,445
CS_02815.las	219,882,958	4,790,161	98,915	565	224,772,599
CS_02816.las	383,892,456	4,066,405	62,324	831	388,022,016
CS_02822.las	228,764,273	5,662,587	59,727	80	234,486,667
CS_02823.las	390,764,785	8,441,600	346,918	12,230	399,565,533
CS_02834.las	149,275,546	7,929,650	339,512	5,462	157,550,170
CS_02835.las	147,308,318	10,762,897	526,708	8,471	158,606,394
CS_02836.las	151,806,867	11,736,204	679,968	16,886	164,239,925
CS_02837.las	143,047,660	4,705,133	173,932	3,985	147,930,710
CS_02853.las	224,855,104	3,985,688	78,874	642	228,920,308
CS_02859.las	214,151,921	4,868,443	48,427	90	219,068,881
CS_02860.las	377,488,362	8,366,379	317,604	10,764	386,183,109
CS_02863.las	248,211,831	9,623,018	361,746	5,551	258,202,146
CS_02867.las	234,431,447	9,164,853	350,741	6,094	243,953,135
CS_02873.las	151,860,763	12,284,305	702,568	16,097	164,863,733
CS_02900.las	255,656,182	8,915,643	316,409	5,212	264,893,446
CS_02927.las	234,967,752	8,172,240	284,574	4,596	243,429,162

C-2 Report on Multiple Discrete Returns - continued


File	First return	Second return	Third return	Other returns	Total points
CS_02933.las	379,236,941	7,347,957	241,932	3,607	386,830,437
CS_02979.las	101,755,352	2,723,187	10,537	69	104,489,145
CS_02990.las	61,709,528	1,509,323	4,499	02	63,223,352
CS_03036.las	233,925,330	10,646,289	354,973	5,340	244,931,932
CS_03040.las	255,539,803	10,129,968	389,092	6,820	266,065,683
Total	57,322,367,082	1,478,998,796	58,520,385	1,319,992	58,861,206,255

C-2 Report on Multiple Discrete Returns - All Returns

The purpose of this section is to show a graphic of lidar data points colored by all returns. Blank flight lines can indicate a collection or processing problem dealing with lidar return attribute information.

[Data Source - Y:\Mapping\Projects\65220171_USGS-TX_West_Texas\Production\Final_Client_Deliverables\Lot10_utm13_point_cloud\Swaths](Y:\Mapping\Projects\65220171_USGS-TX_West_Texas\Production\Final_Client_Deliverables\Lot10_utm13_point_cloud\Swaths)

[Result Path - Y:\Mapping\Projects\65220171_USGS-TX_West_Texas\Admin\OA_OC\Lot10\C_2\ColorByReturns.jpg](Y:\Mapping\Projects\65220171_USGS-TX_West_Texas\Admin\OA_OC\Lot10\C_2\ColorByReturns.jpg)




First Second Third Fourth or other

C-2 Report on Multiple Discrete Returns - First Returns

The purpose of this section is to show a graphic of lidar data points colored by first returns. Blank flight lines can indicate a collection or processing problem dealing with lidar return attribute information.

[Data Source - Y:\Mapping\Projects\65220171_USGS-TX_West_Texas\Production\Final_Client_Deliverables\Lot10_utm13\point_cloud\Swaths](#)

[Result Path - Y:\Mapping\Projects\65220171_USGS-TX_West_Texas\Admin\OA_QC\Lot10\C_2\ColorByReturns_FirstReturns.jpg](#)




C-2 Report on Multiple Discrete Returns - Second Returns

The purpose of this section is to show a graphic of lidar data points colored by second returns. Blank flight lines can indicate a collection or processing problem dealing with lidar return attribute information.

[Data Source - Y:\Mapping\Projects\65220171_USGS-TX_West_Texas\Production\Final_Client_Deliverables\Lot10_utm13\point_cloud\Swaths](Y:\Mapping\Projects\65220171_USGS-TX_West_Texas\Production\Final_Client_Deliverables\Lot10_utm13\point_cloud\Swaths)

[Result Path - Y:\Mapping\Projects\65220171_USGS-TX_West_Texas\Admin\OA_QC\Lot10\C_2\ColorByReturns_SecondReturns.jpg](Y:\Mapping\Projects\65220171_USGS-TX_West_Texas\Admin\OA_QC\Lot10\C_2\ColorByReturns_SecondReturns.jpg)



C-2 Report on Multiple Discrete Returns - Third Returns

The purpose of this section is to show a graphic of lidar data points colored by third returns. Blank flight lines can indicate a collection or processing problem dealing with lidar return attribute information.

[Data Source - Y:\Mapping\Projects\65220171_USGS-TX_West_Texas\Production\Final_Client_Deliverables\Lot10_utm13\point_cloud\Swaths](Y:\Mapping\Projects\65220171_USGS-TX_West_Texas\Production\Final_Client_Deliverables\Lot10_utm13\point_cloud\Swaths)

[Result Path - Y:\Mapping\Projects\65220171_USGS-TX_West_Texas\Admin\QA_QC\Lot10\C_2\ColorByReturns_ThirdReturns.jpg](Y:\Mapping\Projects\65220171_USGS-TX_West_Texas\Admin\QA_QC\Lot10\C_2\ColorByReturns_ThirdReturns.jpg)



C-2 Report on Multiple Discrete Returns - Other Returns

The purpose of this section is to show a graphic of lidar data points colored by fourth or other returns. Blank flight lines can indicate a collection or processing problem dealing with lidar return attribute information.

[Data Source - Y:\Mapping\Projects\65220171_USGS-TX_West_Texas\Production\Final_Client_Deliverables\Lot10_utm13\point_cloud\Swaths](Y:\Mapping\Projects\65220171_USGS-TX_West_Texas\Production\Final_Client_Deliverables\Lot10_utm13\point_cloud\Swaths)

[Result Path - Y:\Mapping\Projects\65220171_USGS-TX_West_Texas\Admin\QA_QC\Lot10\C_2\ColorByReturns_OtherReturns.jpg](Y:\Mapping\Projects\65220171_USGS-TX_West_Texas\Admin\QA_QC\Lot10\C_2\ColorByReturns_OtherReturns.jpg)



C-3 Report on Intensity Values

The USGS Lidar Base Specification Version 1.3 states: "Intensity values are required for each multiple discrete return. The values recorded in the LAS files shall be normalized to 16 bit, as required by the LAS Specification version 1.4-R13 (ASPRS, 2011). It warrants re-emphasis that intensity normalization is strictly linear. Common image stretches (minimum-maximum, standard deviations, percent clip, histogram, and so forth) are expressly forbidden."

The purpose of this section is to report on the presence and quantities of lidar intensity in the LAS data.

[Data Source - Y:\Mapping\Projects\65220171_USGS-TX_West_Texas\Production\Final_Client_Deliverables\Lot10_utm13\point_cloud\Swaths](#)

File	Minimum	Maximum	Mean	Median	Mode
CS_00176.las	16	65,520	14,421	15,504	16,720
CS_00177.las	16	65,520	14,140	15,152	16
CS_00182.las	16	53,680	14,554	15,664	16
CS_00226.las	16	65,520	15,149	16,016	18,320
CS_00243.las	16	65,520	15,307	16,112	16,048
CS_00245.las	16	65,520	15,188	16,032	16,144
CS_02002.las	64	65,535	6,624	6,944	7,456
CS_02032.las	224	65,535	6,689	6,976	7,392
CS_02034.las	192	65,535	7,372	7,616	7,904
CS_02037.las	32	65,535	7,144	7,328	7,616
CS_02040.las	32	65,535	7,118	7,360	7,840
CS_02043.las	32	65,535	7,246	7,488	7,936
CS_02045.las	32	65,535	7,078	7,360	7,808
CS_02049.las	32	65,535	7,032	7,264	7,744
CS_02059.las	32	65,535	7,383	7,712	8,320
CS_02063.las	32	65,535	6,193	6,560	6,912
CS_02073.las	224	65,535	6,680	6,944	7,328
CS_02075.las	32	65,535	7,018	7,264	7,712
CS_02077.las	32	65,535	6,986	7,136	7,360
CS_02083.las	32	65,535	7,205	7,424	7,776
CS_02088.las	32	65,535	7,139	7,392	7,840
CS_02090.las	32	65,535	7,085	7,360	7,872
CS_02097.las	304	65,520	5,556	5,648	5,712
CS_02107.las	32	65,535	7,333	7,680	8,256
CS_02114.las	32	65,535	6,282	6,656	7,104

C-3 Report on Intensity Values - continued

File	Minimum	Maximum	Mean	Median	Mode
CS_02116.las	32	65,535	6,093	6,432	6,624
CS_02118.las	32	65,535	6,415	6,848	7,168
CS_02120.las	32	65,535	5,740	6,240	6,944
CS_02121.las	192	65,535	6,181	6,720	7,520
CS_02132.las	32	65,535	6,770	7,072	7,488
CS_02134.las	32	65,535	6,941	7,168	7,648
CS_02136.las	32	65,535	7,018	7,200	7,392
CS_02139.las	32	65,535	7,160	7,328	7,648
CS_02143.las	32	65,535	7,488	7,808	8,160
CS_02147.las	32	65,535	7,163	7,456	7,904
CS_02149.las	32	65,535	7,180	7,456	7,904
CS_02154.las	32	65,535	7,134	7,360	7,840
CS_02158.las	32	65,535	7,340	7,680	8,160
CS_02163.las	64	65,520	5,792	5,872	5,824
CS_02168.las	32	65,535	7,181	7,552	8,128
CS_02177.las	32	65,535	5,269	5,440	5,536
CS_02179.las	32	65,535	6,167	6,496	6,720
CS_02183.las	32	65,535	5,660	6,144	6,784
CS_02184.las	32	65,535	6,109	6,656	7,424
CS_02185.las	192	65,535	6,340	6,816	7,520
CS_02200.las	192	65,535	6,760	7,008	7,392
CS_02203.las	32	65,535	6,973	7,200	7,584
CS_02208.las	32	65,535	7,214	7,392	7,776
CS_02216.las	32	65,535	7,227	7,520	8,000
CS_02218.las	32	65,535	7,283	7,552	7,968
CS_02223.las	32	65,535	7,262	7,488	7,968
CS_02227.las	32	65,535	7,336	7,680	8,192
CS_02228.las	112	42,160	5,208	5,328	5,472
CS_02230.las	32	65,535	7,365	7,712	8,224
CS_02234.las	32	65,535	7,393	7,616	7,808
CS_02238.las	32	65,535	7,189	7,552	8,128
CS_02248.las	32	65,535	5,310	5,504	5,632
CS_02250.las	32	65,535	6,159	6,528	6,816

C-3 Report on Intensity Values - continued

File	Minimum	Maximum	Mean	Median	Mode
CS_02253.las	128	65,535	6,076	6,624	7,200
CS_02254.las	32	65,535	6,183	6,784	7,552
CS_02256.las	192	65,535	6,312	6,784	7,392
CS_02268.las	288	65,535	6,307	6,592	6,912
CS_02271.las	64	65,535	6,758	7,040	7,616
CS_02274.las	32	65,535	7,058	7,232	7,520
CS_02280.las	32	65,535	7,294	7,520	7,872
CS_02283.las	32	65,535	7,436	7,712	8,064
CS_02289.las	32	65,535	7,329	7,584	8,032
CS_02290.las	32	65,535	7,279	7,552	7,936
CS_02295.las	32	65,535	7,352	7,584	8,000
CS_02296.las	32	65,535	7,589	7,904	8,352
CS_02299.las	32	65,535	7,218	7,552	8,096
CS_02300.las	96	65,520	5,227	5,328	5,360
CS_02302.las	32	65,535	7,330	7,680	8,224
CS_02306.las	32	65,535	7,490	7,744	8,032
CS_02308.las	32	65,535	7,174	7,552	8,192
CS_02316.las	32	65,535	5,308	5,504	5,696
CS_02317.las	32	65,535	6,221	6,560	6,912
CS_02319.las	32	65,535	6,346	6,784	7,104
CS_02320.las	64	65,535	6,006	6,528	7,040
CS_02323.las	128	65,535	6,545	6,976	7,552
CS_02338.las	32	65,535	6,913	7,232	7,904
CS_02341.las	32	65,535	7,018	7,200	7,520
CS_02350.las	32	65,535	7,387	7,648	8,000
CS_02355.las	32	65,535	7,390	7,648	8,032
CS_02356.las	32	65,535	7,193	7,488	8,032
CS_02360.las	32	65,535	7,617	7,936	8,352
CS_02362.las	112	65,520	4,941	5,216	5,760
CS_02363.las	32	65,535	7,331	7,712	8,160
CS_02364.las	160	65,520	4,915	5,184	5,792
CS_02368.las	112	65,520	5,483	5,632	5,808
CS_02369.las	608	65,520	5,666	5,664	5,744

C-3 Report on Intensity Values - continued

File	Minimum	Maximum	Mean	Median	Mode
CS_02371.las	32	65,535	7,212	7,584	8,064
CS_02379.las	32	65,535	5,335	5,568	5,728
CS_02380.las	32	65,535	6,249	6,592	6,976
CS_02382.las	192	65,535	6,340	6,752	7,104
CS_02383.las	160	65,535	6,220	6,688	7,200
CS_02384.las	160	65,535	6,074	6,656	7,392
CS_02386.las	192	65,535	6,566	6,976	7,552
CS_02400.las	96	65,535	7,161	7,456	7,776
CS_02409.las	32	65,535	7,286	7,552	7,968
CS_02415.las	32	65,535	7,136	7,424	7,968
CS_02419.las	32	65,535	7,422	7,680	8,128
CS_02420.las	32	65,535	7,538	7,840	8,192
CS_02422.las	144	65,520	5,165	5,408	5,936
CS_02424.las	336	65,520	5,044	5,296	5,632
CS_02426.las	32	65,535	7,181	7,456	8,000
CS_02428.las	48	37,072	5,417	5,536	5,616
CS_02430.las	32	65,535	7,445	7,712	8,064
CS_02432.las	32	65,535	7,129	7,552	8,224
CS_02441.las	32	65,535	6,353	6,752	7,072
CS_02442.las	32	65,535	6,211	6,688	7,232
CS_02443.las	64	65,535	6,115	6,656	7,456
CS_02444.las	32	65,535	6,700	6,912	7,040
CS_02445.las	160	65,535	6,742	7,168	7,744
CS_02450.las	32	65,535	5,906	6,208	6,272
CS_02458.las	32	65,535	6,987	7,296	7,872
CS_02467.las	32	65,535	7,303	7,584	8,032
CS_02473.las	32	65,535	7,178	7,456	7,968
CS_02477.las	32	65,535	7,474	7,744	8,160
CS_02478.las	32	65,535	7,477	7,776	8,128
CS_02480.las	144	65,520	5,128	5,312	5,664
CS_02482.las	288	32,144	5,076	5,360	5,584
CS_02484.las	32	65,535	7,208	7,488	8,032
CS_02486.las	48	65,520	5,671	5,808	6,048

C-3 Report on Intensity Values - continued

File	Minimum	Maximum	Mean	Median	Mode
CS_02487.las	32	65,535	7,350	7,616	8,096
CS_02489.las	32	65,535	7,103	7,488	8,032
CS_02500.las	32	65,535	6,361	6,752	6,944
CS_02501.las	32	65,535	6,204	6,688	7,296
CS_02502.las	128	65,535	6,400	6,944	7,744
CS_02503.las	32	65,535	6,653	6,912	7,136
CS_02504.las	736	65,520	5,706	5,680	5,632
CS_02515.las	32	65,535	7,095	7,424	7,904
CS_02529.las	32	65,535	7,255	7,552	8,032
CS_02531.las	112	65,520	4,978	5,120	5,360
CS_02533.las	32	65,535	7,451	7,712	8,160
CS_02534.las	32	65,535	7,459	7,776	8,128
CS_02536.las	64	64,576	5,482	5,680	6,000
CS_02538.las	112	51,088	5,079	5,328	5,632
CS_02540.las	32	65,535	7,157	7,456	7,968
CS_02542.las	160	52,304	5,405	5,520	5,712
CS_02543.las	32	65,535	7,274	7,520	8,000
CS_02545.las	32	65,535	6,949	7,360	7,968
CS_02554.las	32	65,535	6,046	6,496	6,784
CS_02556.las	32	65,535	6,279	6,720	7,072
CS_02557.las	32	65,535	6,036	6,528	7,168
CS_02558.las	96	65,535	6,543	7,104	7,936
CS_02559.las	32	65,535	6,534	6,784	6,944
CS_02583.las	32	65,535	7,275	7,552	8,032
CS_02585.las	176	65,520	5,371	5,536	5,808
CS_02587.las	32	65,535	7,503	7,776	8,128
CS_02588.las	32	65,535	7,446	7,776	8,192
CS_02590.las	96	65,520	5,284	5,456	5,696
CS_02591.las	96	65,520	5,413	5,648	5,808
CS_02593.las	32	65,535	7,038	7,328	7,904
CS_02595.las	48	65,520	5,587	5,728	5,968
CS_02596.las	32	65,535	7,227	7,456	7,840
CS_02598.las	32	65,535	6,833	7,232	7,808

C-3 Report on Intensity Values - continued

File	Minimum	Maximum	Mean	Median	Mode
CS_02599.las	240	65,520	5,166	5,248	5,280
CS_02606.las	32	65,535	6,165	6,592	6,880
CS_02608.las	192	65,535	6,345	6,784	7,232
CS_02609.las	32	65,535	6,171	6,656	7,264
CS_02610.las	192	65,535	6,535	7,072	7,904
CS_02612.las	192	65,535	6,668	7,104	7,648
CS_02633.las	32	65,535	7,277	7,552	8,064
CS_02635.las	128	65,520	5,270	5,424	5,584
CS_02636.las	32	65,535	7,470	7,744	8,128
CS_02637.las	32	65,535	7,488	7,840	8,224
CS_02639.las	112	65,520	5,439	5,632	5,968
CS_02640.las	112	65,520	5,070	5,248	5,424
CS_02642.las	32	65,535	7,127	7,424	7,968
CS_02644.las	112	65,520	5,376	5,488	5,584
CS_02645.las	32	65,535	7,263	7,552	8,000
CS_02654.las	32	65,535	6,242	6,624	6,880
CS_02656.las	32	65,535	6,391	6,848	7,264
CS_02657.las	32	65,535	6,094	6,560	7,104
CS_02658.las	192	65,535	6,500	7,040	7,872
CS_02659.las	32	65,535	6,653	6,880	6,976
CS_02660.las	192	65,535	6,765	7,136	7,584
CS_02680.las	32	65,535	7,226	7,520	8,032
CS_02682.las	224	65,520	5,425	5,584	5,776
CS_02683.las	32	65,535	7,433	7,712	8,192
CS_02684.las	32	65,535	7,485	7,808	8,288
CS_02686.las	48	65,520	5,211	5,376	5,760
CS_02687.las	48	65,520	5,325	5,488	5,664
CS_02691.las	224	22,528	5,441	5,584	5,792
CS_02692.las	32	65,535	7,323	7,584	8,000
CS_02696.las	32	65,535	6,888	7,328	7,904
CS_02703.las	32	65,535	6,450	6,816	7,040
CS_02704.las	32	65,535	6,359	6,816	7,264
CS_02705.las	32	65,535	6,001	6,496	7,104

C-3 Report on Intensity Values - continued

File	Minimum	Maximum	Mean	Median	Mode
CS_02706.las	160	65,535	6,397	6,976	7,776
CS_02707.las	32	65,535	6,579	6,816	6,944
CS_02708.las	96	65,535	6,707	7,040	7,296
CS_02728.las	96	65,520	5,223	5,424	5,744
CS_02729.las	32	65,535	7,477	7,776	8,320
CS_02732.las	240	65,520	5,505	5,632	5,776
CS_02733.las	64	65,520	5,242	5,408	5,600
CS_02738.las	32	65,535	7,402	7,680	8,128
CS_02747.las	32	65,535	6,365	6,752	6,944
CS_02749.las	192	65,535	6,510	6,944	7,392
CS_02750.las	96	65,535	5,867	6,400	7,136
CS_02751.las	64	65,535	6,516	7,104	7,840
CS_02752.las	32	65,535	6,667	6,880	7,008
CS_02753.las	32	65,535	6,874	7,168	7,520
CS_02773.las	160	28,480	5,440	5,648	5,744
CS_02781.las	64	34,096	5,130	5,280	5,488
CS_02782.las	32	65,535	7,480	7,744	8,128
CS_02785.las	32	65,535	6,883	7,296	7,840
CS_02792.las	32	65,535	6,502	6,976	7,456
CS_02793.las	32	65,535	5,893	6,432	7,136
CS_02794.las	32	65,535	6,415	6,944	7,584
CS_02795.las	32	65,535	6,537	6,720	6,656
CS_02796.las	128	65,535	6,932	7,200	7,456
CS_02815.las	48	38,912	5,446	5,648	5,856
CS_02816.las	32	65,535	7,573	7,872	8,352
CS_02822.las	48	24,304	5,318	5,488	5,728
CS_02823.las	32	65,535	7,374	7,648	8,160
CS_02834.las	32	65,535	6,476	6,976	7,392
CS_02835.las	32	65,535	5,815	6,336	6,944
CS_02836.las	64	65,535	6,356	6,848	7,616
CS_02837.las	160	65,535	6,984	7,264	7,648
CS_02853.las	368	62,688	5,574	5,696	5,776
CS_02859.las	96	65,520	5,265	5,408	5,472

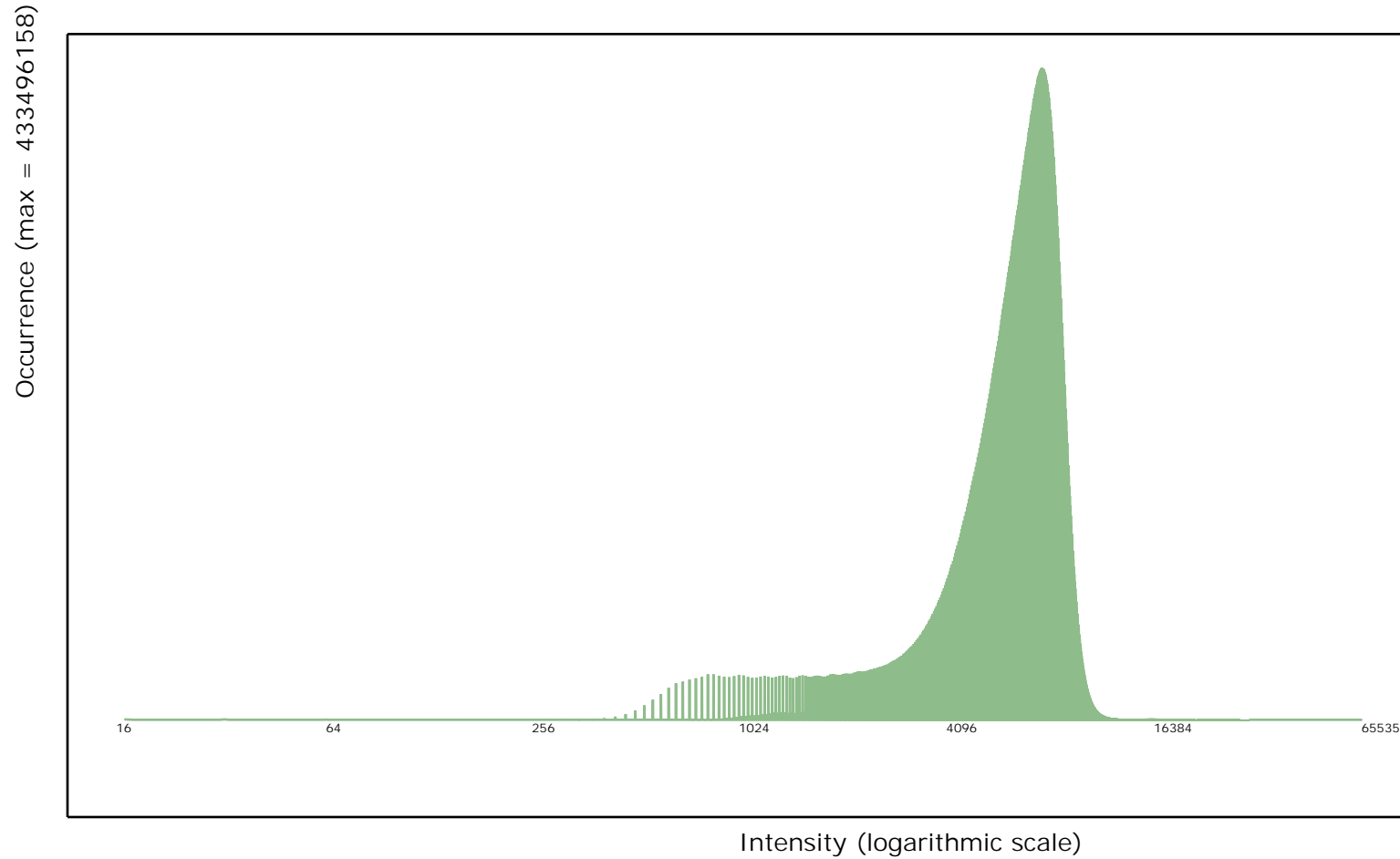
C-3 Report on Intensity Values - continued

File	Minimum	Maximum	Mean	Median	Mode
CS_02860.las	32	65,535	7,405	7,712	8,192
CS_02863.las	32	65,535	6,836	7,264	7,776
CS_02867.las	32	65,535	6,888	7,264	7,840
CS_02873.las	32	65,535	6,271	6,816	7,520
CS_02900.las	32	65,535	6,911	7,264	7,936
CS_02927.las	32	65,535	6,929	7,296	7,872
CS_02933.las	32	65,535	7,268	7,584	8,128
CS_02979.las	64	65,520	5,641	5,760	5,824
CS_02990.las	176	65,520	5,701	5,840	5,856
CS_03036.las	32	65,535	6,807	7,232	7,872
CS_03040.las	32	65,535	6,817	7,232	7,840
Overall Statistics	16	65,535	6,806	7,008	7,776

C-3 Report on Intensity Values - continued

The purpose of this section is to show a frequency distribution chart of intensities throughout all of the lidar files.

[Data Source - Y:\Mapping\Projects\65220171_USGS-TX_West_Texas\Production\Final_Client_Deliverables\Lot10_utm13\point_cloud\Swaths](#)




C-3 Report on Intensity Values - continued

The purpose of this section is to show a graphic of lidar data points colored by intensity. Blank flight lines can indicate a collection or processing problem dealing with lidar intensity attribute information.

[Data Source - Y:\Mapping\Projects\65220171_USGS-TX_West_Texas\Production\Final_Client_Deliverables\Lot10_utm13\point_cloud\Swaths](Y:\Mapping\Projects\65220171_USGS-TX_West_Texas\Production\Final_Client_Deliverables\Lot10_utm13\point_cloud\Swaths)

[Result Path - Y:\Mapping\Projects\65220171_USGS-TX_West_Texas\Admin\QA_OC\Lot10\C_3\ColorByIntensity.jpg](Y:\Mapping\Projects\65220171_USGS-TX_West_Texas\Admin\QA_OC\Lot10\C_3\ColorByIntensity.jpg)



C-4.1 Report on Nominal Pulse Spacing (NPS)

The USGS Lidar Base Specification Version 1.3 states: "Assessment and reporting of the NPS are made against single swath, single instrument, first-return-only data, including only the geometrically usable part of the swath and excluding acceptable data voids. Higher net densities of lidar point measurements are being achieved more often by flying multiple passes of the lidar instrument over the project area or flying with large amounts (greater than [$>$] 50 percent) of overlap between swaths, creating a need for a new term to describe total pulse density without being confused with NPS and NPD. This specification will use the terms aggregate nominal pulse spacing (ANPS) and aggregate nominal pulse density (ANPD) to describe the net overall pulse spacing and density, respectively. The required ANPS and ANPD by QL are listed in Table 1. Dependent on the local terrain and land cover conditions in a project, a greater pulse density may be required on specific projects."

Table 1. Aggregate nominal pulse spacing and density.

[QL, quality level; pls/m², pulses per square meter; m, meter; \leq , less than or equal to; \geq , greater than or equal to]

Quality level	Aggregate nominal pulse spacing (m)	Aggregate nominal pulse density (pls/m ²)
QL0	≤ 0.35	≥ 8.0
QL1	≤ 0.35	≥ 8.0
QL2	≤ 0.71	≥ 2.0
QL3	≤ 1.41	≥ 0.5

The purpose of this section is to report on the lidar point density and nominal point spacing by LAS file. Averages by files (not including overlap), project boundary polygons (including overlap), and aggregate project boundary polygons (including overlap) are reported.

[Data Source - Y:\Mapping\Projects\65220171_USGS-TX_West_Texas\Production\Final_Client_Deliverables\Lot10_utm13\point_cloud\Swaths](Y:\Mapping\Projects\65220171_USGS-TX_West_Texas\Production\Final_Client_Deliverables\Lot10_utm13\point_cloud\Swaths)

Quality level tested: QL2

File	Number of First Returns	Area	Point Density	NPS
CS_00176.las	30,410,124	11,360,192	2.677/0.249	0.611/2.005
CS_00177.las	60,231,784	22,443,792	2.684/0.249	0.610/2.001
CS_00182.las	23,849,410	7,946,832	3.001/0.279	0.577/1.893
CS_00226.las	72,194,300	24,663,888	2.927/0.272	0.584/1.916

C-4.1 Report on Nominal Pulse Spacing (NPS) - continued

File	Number of First Returns	Area	Point Density	NPS
CS_00243.las	209,945,798	76,773,488	2.735/0.254	0.605/1.985
CS_00245.las	104,708,760	35,414,464	2.957/0.275	0.582/1.909
CS_02002.las	67,585,677	24,924,144	2.712/0.252	0.607/1.991
CS_02032.las	91,373,401	30,519,760	2.994/0.278	0.578/1.896
CS_02034.las	108,116,877	33,474,336	3.230/0.300	0.556/1.824
CS_02037.las	393,973,384	135,166,736	2.915/0.271	0.586/1.923
CS_02040.las	388,360,050	136,369,232	2.848/0.265	0.593/1.946
CS_02043.las	381,820,901	135,462,160	2.819/0.262	0.596/1.955
CS_02045.las	384,624,843	134,727,520	2.855/0.265	0.592/1.942
CS_02049.las	381,442,218	135,340,832	2.818/0.262	0.596/1.955
CS_02059.las	394,872,435	135,312,656	2.918/0.271	0.585/1.919
CS_02063.las	238,635,696	84,204,768	2.834/0.263	0.594/1.949
CS_02073.las	84,408,901	29,548,768	2.857/0.265	0.592/1.942
CS_02075.las	264,278,852	91,627,520	2.884/0.268	0.589/1.932
CS_02077.las	423,853,803	134,100,000	3.161/0.294	0.562/1.844
CS_02083.las	382,431,530	135,763,504	2.817/0.262	0.596/1.955
CS_02088.las	382,436,873	136,194,976	2.808/0.261	0.597/1.959
CS_02090.las	378,854,196	135,439,312	2.797/0.260	0.598/1.962
CS_02097.las	221,971,234	81,675,232	2.718/0.253	0.607/1.991
CS_02107.las	354,689,123	129,253,472	2.744/0.255	0.604/1.982
CS_02114.las	244,507,831	84,118,720	2.907/0.270	0.587/1.926
CS_02116.las	237,782,975	84,687,360	2.808/0.261	0.597/1.959
CS_02118.las	140,309,479	50,788,896	2.763/0.257	0.602/1.975
CS_02120.las	164,109,469	50,959,712	3.220/0.299	0.557/1.827
CS_02121.las	149,842,422	50,356,816	2.976/0.276	0.580/1.903
CS_02132.las	92,142,973	30,444,160	3.027/0.281	0.575/1.886
CS_02134.las	407,513,989	131,682,416	3.095/0.288	0.568/1.864
CS_02136.las	382,054,644	131,004,256	2.916/0.271	0.586/1.923
CS_02139.las	399,994,620	136,033,024	2.940/0.273	0.583/1.913
CS_02143.las	123,917,202	42,719,872	2.901/0.270	0.587/1.926
CS_02147.las	382,975,392	135,405,792	2.828/0.263	0.595/1.952
CS_02149.las	388,381,159	136,854,672	2.838/0.264	0.594/1.949
CS_02154.las	380,657,884	135,759,520	2.804/0.261	0.597/1.959

C-4.1 Report on Nominal Pulse Spacing (NPS) - continued

File	Number of First Returns	Area	Point Density	NPS
CS_02158.las	379,506,328	135,985,776	2.791/0.259	0.599/1.965
CS_02163.las	293,983,974	79,293,872	3.708/0.344	0.519/1.703
CS_02168.las	265,311,273	88,873,376	2.985/0.277	0.579/1.900
CS_02177.las	231,417,289	83,935,840	2.757/0.256	0.602/1.975
CS_02179.las	239,960,827	84,196,352	2.850/0.265	0.592/1.942
CS_02183.las	143,280,321	50,892,368	2.815/0.262	0.596/1.955
CS_02184.las	151,929,433	50,273,872	3.022/0.281	0.575/1.886
CS_02185.las	153,397,384	50,488,160	3.038/0.282	0.574/1.883
CS_02200.las	87,804,422	31,182,832	2.816/0.262	0.596/1.955
CS_02203.las	391,867,988	133,047,600	2.945/0.274	0.583/1.913
CS_02208.las	394,730,861	135,711,504	2.909/0.270	0.586/1.923
CS_02216.las	381,705,561	135,950,416	2.808/0.261	0.597/1.959
CS_02218.las	378,640,044	135,723,456	2.790/0.259	0.599/1.965
CS_02223.las	379,314,822	135,149,808	2.807/0.261	0.597/1.959
CS_02227.las	404,011,467	135,117,360	2.990/0.278	0.578/1.896
CS_02228.las	247,176,101	80,855,776	3.057/0.284	0.572/1.877
CS_02230.las	376,785,645	135,005,936	2.791/0.259	0.599/1.965
CS_02234.las	383,035,816	135,761,504	2.821/0.262	0.595/1.952
CS_02238.las	237,603,459	83,375,504	2.850/0.265	0.592/1.942
CS_02248.las	253,462,137	83,941,456	3.020/0.281	0.575/1.886
CS_02250.las	239,458,501	84,459,504	2.835/0.263	0.594/1.949
CS_02253.las	163,711,258	48,773,456	3.357/0.312	0.546/1.791
CS_02254.las	141,443,930	50,251,040	2.815/0.262	0.596/1.955
CS_02256.las	149,679,161	50,344,000	2.973/0.276	0.580/1.903
CS_02268.las	7,099,109	1,532,608	4.632/0.430	0.465/1.526
CS_02271.las	89,690,198	30,834,352	2.909/0.270	0.586/1.923
CS_02274.las	412,827,725	132,159,936	3.124/0.290	0.566/1.857
CS_02280.las	363,511,137	127,814,336	2.844/0.264	0.593/1.946
CS_02283.las	389,369,848	135,794,240	2.867/0.266	0.591/1.939
CS_02289.las	381,331,187	135,719,184	2.810/0.261	0.597/1.959
CS_02290.las	391,585,060	135,952,512	2.880/0.268	0.589/1.932
CS_02295.las	376,041,639	136,256,704	2.760/0.256	0.602/1.975
CS_02296.las	388,502,796	135,356,480	2.870/0.267	0.590/1.936

C-4.1 Report on Nominal Pulse Spacing (NPS) - continued

File	Number of First Returns	Area	Point Density	NPS
CS_02299.las	380,174,833	134,939,104	2.817/0.262	0.596/1.955
CS_02300.las	219,051,068	79,928,176	2.741/0.255	0.604/1.982
CS_02302.las	386,757,511	135,300,256	2.859/0.266	0.591/1.939
CS_02306.las	395,490,231	135,484,832	2.919/0.271	0.585/1.919
CS_02308.las	244,265,463	83,490,640	2.926/0.272	0.585/1.919
CS_02316.las	233,539,597	84,239,696	2.772/0.258	0.601/1.972
CS_02317.las	240,929,982	84,266,336	2.859/0.266	0.591/1.939
CS_02319.las	157,603,193	48,701,712	3.236/0.301	0.556/1.824
CS_02320.las	135,651,917	47,295,520	2.868/0.266	0.590/1.936
CS_02323.las	161,754,089	54,657,424	2.959/0.275	0.581/1.906
CS_02338.las	84,826,611	29,843,072	2.842/0.264	0.593/1.946
CS_02341.las	372,393,281	133,152,576	2.797/0.260	0.598/1.962
CS_02350.las	387,563,932	136,116,688	2.847/0.264	0.593/1.946
CS_02355.las	379,644,453	136,299,760	2.785/0.259	0.599/1.965
CS_02356.las	378,720,653	136,109,552	2.782/0.258	0.599/1.965
CS_02360.las	385,498,128	134,791,776	2.860/0.266	0.591/1.939
CS_02362.las	213,832,512	78,542,560	2.723/0.253	0.606/1.988
CS_02363.las	334,096,936	112,258,656	2.976/0.276	0.580/1.903
CS_02364.las	234,031,337	77,803,136	3.008/0.279	0.577/1.893
CS_02368.las	229,879,732	76,616,208	3.000/0.279	0.577/1.893
CS_02369.las	44,376,186	15,195,040	2.920/0.271	0.585/1.919
CS_02371.las	237,594,952	83,480,576	2.846/0.264	0.593/1.946
CS_02379.las	252,018,048	83,894,912	3.004/0.279	0.577/1.893
CS_02380.las	190,750,594	67,970,144	2.806/0.261	0.597/1.959
CS_02382.las	134,499,558	48,404,448	2.779/0.258	0.600/1.969
CS_02383.las	163,340,930	48,760,432	3.350/0.311	0.546/1.791
CS_02384.las	169,445,388	50,810,816	3.335/0.310	0.548/1.798
CS_02386.las	151,251,189	50,234,448	3.011/0.280	0.576/1.890
CS_02400.las	86,895,103	30,551,488	2.844/0.264	0.593/1.946
CS_02409.las	393,876,564	135,616,352	2.904/0.270	0.587/1.926
CS_02415.las	391,311,908	135,115,536	2.896/0.269	0.588/1.929
CS_02419.las	378,291,142	135,595,968	2.790/0.259	0.599/1.965
CS_02420.las	389,526,076	134,360,576	2.899/0.269	0.587/1.926

C-4.1 Report on Nominal Pulse Spacing (NPS) - continued

File	Number of First Returns	Area	Point Density	NPS
CS_02422.las	212,066,589	78,090,928	2.716/0.252	0.607/1.991
CS_02424.las	212,674,425	76,968,528	2.763/0.257	0.602/1.975
CS_02426.las	384,777,033	135,432,080	2.841/0.264	0.593/1.946
CS_02428.las	219,237,071	76,040,496	2.883/0.268	0.589/1.932
CS_02430.las	373,614,839	134,948,480	2.769/0.257	0.601/1.972
CS_02432.las	245,673,205	83,588,256	2.939/0.273	0.583/1.913
CS_02441.las	152,774,383	48,305,584	3.163/0.294	0.562/1.844
CS_02442.las	144,414,244	48,159,488	2.999/0.279	0.577/1.893
CS_02443.las	144,989,231	50,122,960	2.893/0.269	0.588/1.929
CS_02444.las	158,952,176	52,687,056	3.017/0.280	0.576/1.890
CS_02445.las	146,993,542	50,517,760	2.910/0.270	0.586/1.923
CS_02450.las	31,449,523	9,847,040	3.194/0.297	0.560/1.837
CS_02458.las	87,597,762	29,881,568	2.931/0.272	0.584/1.916
CS_02467.las	385,072,866	135,754,144	2.837/0.264	0.594/1.949
CS_02473.las	380,911,893	135,717,792	2.807/0.261	0.597/1.959
CS_02477.las	381,020,374	135,962,784	2.802/0.260	0.597/1.959
CS_02478.las	379,331,977	134,629,728	2.818/0.262	0.596/1.955
CS_02480.las	215,142,132	78,317,968	2.747/0.255	0.603/1.978
CS_02482.las	231,176,242	77,006,768	3.002/0.279	0.577/1.893
CS_02484.las	383,949,400	135,648,896	2.830/0.263	0.594/1.949
CS_02486.las	217,176,373	76,356,000	2.844/0.264	0.593/1.946
CS_02487.las	387,602,361	135,237,568	2.866/0.266	0.591/1.939
CS_02489.las	234,364,470	83,323,680	2.813/0.261	0.596/1.955
CS_02500.las	137,919,953	48,623,728	2.836/0.263	0.594/1.949
CS_02501.las	165,430,626	48,451,008	3.414/0.317	0.541/1.775
CS_02502.las	163,001,747	50,429,088	3.232/0.300	0.556/1.824
CS_02503.las	155,461,221	52,262,096	2.975/0.276	0.580/1.903
CS_02504.las	21,452,223	7,886,000	2.720/0.253	0.606/1.988
CS_02515.las	89,933,242	30,510,368	2.948/0.274	0.582/1.909
CS_02529.las	387,526,803	135,364,336	2.863/0.266	0.591/1.939
CS_02531.las	30,635,353	9,132,624	3.354/0.312	0.546/1.791
CS_02533.las	377,025,418	134,804,736	2.797/0.260	0.598/1.962
CS_02534.las	393,837,775	134,334,288	2.932/0.272	0.584/1.916

C-4.1 Report on Nominal Pulse Spacing (NPS) - continued

File	Number of First Returns	Area	Point Density	NPS
CS_02536.las	214,296,502	77,805,504	2.754/0.256	0.603/1.978
CS_02538.las	217,449,784	77,119,728	2.820/0.262	0.596/1.955
CS_02540.las	385,554,735	135,406,464	2.847/0.264	0.593/1.946
CS_02542.las	207,445,084	76,432,592	2.714/0.252	0.607/1.991
CS_02543.las	379,094,163	135,123,248	2.806/0.261	0.597/1.959
CS_02545.las	240,628,556	83,682,016	2.876/0.267	0.590/1.936
CS_02554.las	122,513,715	43,798,896	2.797/0.260	0.598/1.962
CS_02556.las	148,302,275	48,239,968	3.074/0.286	0.570/1.870
CS_02557.las	135,910,366	47,862,512	2.840/0.264	0.593/1.946
CS_02558.las	150,493,683	50,263,712	2.994/0.278	0.578/1.896
CS_02559.las	152,671,060	51,509,920	2.964/0.275	0.581/1.906
CS_02583.las	383,301,382	136,090,752	2.817/0.262	0.596/1.955
CS_02585.las	184,551,360	68,540,832	2.693/0.250	0.609/1.998
CS_02587.las	380,606,735	135,586,784	2.807/0.261	0.597/1.959
CS_02588.las	374,938,602	134,852,864	2.780/0.258	0.600/1.969
CS_02590.las	219,520,162	79,288,800	2.769/0.257	0.601/1.972
CS_02591.las	222,581,515	77,333,344	2.878/0.267	0.589/1.932
CS_02593.las	388,600,418	135,750,176	2.863/0.266	0.591/1.939
CS_02595.las	218,552,219	76,299,216	2.864/0.266	0.591/1.939
CS_02596.las	384,600,768	135,131,376	2.846/0.264	0.593/1.946
CS_02598.las	237,541,207	83,460,480	2.846/0.264	0.593/1.946
CS_02599.las	230,000,730	84,719,344	2.715/0.252	0.607/1.991
CS_02606.las	140,704,412	48,620,224	2.894/0.269	0.588/1.929
CS_02608.las	138,286,093	48,565,056	2.847/0.264	0.593/1.946
CS_02609.las	164,537,259	48,507,504	3.392/0.315	0.543/1.781
CS_02610.las	160,463,149	50,437,344	3.181/0.296	0.561/1.841
CS_02612.las	152,018,270	50,341,312	3.020/0.281	0.575/1.886
CS_02633.las	388,183,714	134,102,000	2.895/0.269	0.588/1.929
CS_02635.las	198,378,487	74,370,400	2.667/0.248	0.612/2.008
CS_02636.las	385,678,368	135,127,744	2.854/0.265	0.592/1.942
CS_02637.las	395,282,492	134,805,904	2.932/0.272	0.584/1.916
CS_02639.las	221,741,806	80,349,712	2.760/0.256	0.602/1.975
CS_02640.las	218,319,777	77,141,264	2.830/0.263	0.594/1.949

C-4.1 Report on Nominal Pulse Spacing (NPS) - continued

File	Number of First Returns	Area	Point Density	NPS
CS_02642.las	399,844,908	135,581,744	2.949/0.274	0.582/1.909
CS_02644.las	218,763,067	75,640,560	2.892/0.269	0.588/1.929
CS_02645.las	381,989,997	135,349,440	2.822/0.262	0.595/1.952
CS_02654.las	136,366,073	48,652,304	2.803/0.260	0.597/1.959
CS_02656.las	146,821,940	47,937,808	3.063/0.285	0.571/1.873
CS_02657.las	147,829,528	48,018,576	3.079/0.286	0.570/1.870
CS_02658.las	150,991,857	50,136,560	3.012/0.280	0.576/1.890
CS_02659.las	159,248,989	52,303,248	3.045/0.283	0.573/1.880
CS_02660.las	145,499,290	50,575,792	2.877/0.267	0.590/1.936
CS_02680.las	383,710,227	134,716,224	2.848/0.265	0.593/1.946
CS_02682.las	227,417,385	81,114,736	2.804/0.261	0.597/1.959
CS_02683.las	382,722,193	135,598,336	2.822/0.262	0.595/1.952
CS_02684.las	376,253,770	134,914,448	2.789/0.259	0.599/1.965
CS_02686.las	227,986,238	81,034,800	2.813/0.261	0.596/1.955
CS_02687.las	229,383,622	77,336,976	2.966/0.276	0.581/1.906
CS_02691.las	226,689,852	76,787,216	2.952/0.274	0.582/1.909
CS_02692.las	380,256,247	134,730,240	2.822/0.262	0.595/1.952
CS_02696.las	250,010,855	83,472,496	2.995/0.278	0.578/1.896
CS_02703.las	140,244,890	48,763,536	2.876/0.267	0.590/1.936
CS_02704.las	135,282,439	48,415,488	2.794/0.260	0.598/1.962
CS_02705.las	157,908,661	47,347,696	3.335/0.310	0.548/1.798
CS_02706.las	157,426,104	50,486,112	3.118/0.290	0.566/1.857
CS_02707.las	159,616,208	51,922,480	3.074/0.286	0.570/1.870
CS_02708.las	152,208,123	50,350,768	3.023/0.281	0.575/1.886
CS_02728.las	222,824,979	82,169,056	2.712/0.252	0.607/1.991
CS_02729.las	383,551,751	135,213,328	2.837/0.264	0.594/1.949
CS_02732.las	224,863,866	80,803,440	2.783/0.259	0.599/1.965
CS_02733.las	214,937,305	77,174,704	2.785/0.259	0.599/1.965
CS_02738.las	385,527,351	135,035,728	2.855/0.265	0.592/1.942
CS_02747.las	130,959,374	48,715,152	2.688/0.250	0.610/2.001
CS_02749.las	148,144,844	47,758,736	3.102/0.288	0.568/1.864
CS_02750.las	143,024,443	49,875,616	2.868/0.266	0.591/1.939
CS_02751.las	147,801,344	50,005,488	2.956/0.275	0.582/1.909

C-4.1 Report on Nominal Pulse Spacing (NPS) - continued

File	Number of First Returns	Area	Point Density	NPS
CS_02752.las	158,612,776	52,230,512	3.037/0.282	0.574/1.883
CS_02753.las	151,064,167	53,713,040	2.812/0.261	0.596/1.955
CS_02773.las	224,943,500	81,608,832	2.756/0.256	0.602/1.975
CS_02781.las	224,784,668	77,344,240	2.906/0.270	0.587/1.926
CS_02782.las	381,789,672	134,894,752	2.830/0.263	0.594/1.949
CS_02785.las	234,755,123	83,818,480	2.801/0.260	0.598/1.962
CS_02792.las	138,565,979	48,337,552	2.867/0.266	0.591/1.939
CS_02793.las	172,110,902	50,582,592	3.403/0.316	0.542/1.778
CS_02794.las	153,071,876	49,533,824	3.090/0.287	0.569/1.867
CS_02795.las	161,788,897	54,941,328	2.945/0.274	0.583/1.913
CS_02796.las	152,983,296	50,322,224	3.040/0.282	0.574/1.883
CS_02815.las	219,882,958	81,671,520	2.692/0.250	0.609/1.998
CS_02816.las	383,892,456	135,522,368	2.833/0.263	0.594/1.949
CS_02822.las	228,764,273	77,318,976	2.959/0.275	0.581/1.906
CS_02823.las	390,764,785	135,183,744	2.891/0.269	0.588/1.929
CS_02834.las	149,275,546	47,834,432	3.121/0.290	0.566/1.857
CS_02835.las	147,308,318	49,830,992	2.956/0.275	0.582/1.909
CS_02836.las	151,806,867	50,008,224	3.036/0.282	0.574/1.883
CS_02837.las	143,047,660	50,506,944	2.832/0.263	0.594/1.949
CS_02853.las	224,855,104	81,255,984	2.767/0.257	0.601/1.972
CS_02859.las	214,151,921	77,647,168	2.758/0.256	0.602/1.975
CS_02860.las	377,488,362	134,612,608	2.804/0.261	0.597/1.959
CS_02863.las	248,211,831	83,617,392	2.968/0.276	0.580/1.903
CS_02867.las	234,431,447	83,876,256	2.795/0.260	0.598/1.962
CS_02873.las	151,860,763	50,307,056	3.019/0.280	0.576/1.890
CS_02900.las	255,656,182	83,934,672	3.046/0.283	0.573/1.880
CS_02927.las	234,967,752	84,135,648	2.793/0.259	0.598/1.962
CS_02933.las	379,236,941	135,713,712	2.794/0.260	0.598/1.962
CS_02979.las	101,755,352	35,773,440	2.844/0.264	0.593/1.946
CS_02990.las	61,709,528	25,396,240	2.430/0.226	0.642/2.106
CS_03036.las	233,925,330	83,824,432	2.791/0.259	0.599/1.965
CS_03040.las	255,539,803	84,211,088	3.035/0.282	0.574/1.883

C-4.1 Report on Nominal Pulse Spacing (NPS) - continued

File	Number of First Returns	Area	Point Density	NPS
Average			2.901/0.270 <small>pp Square Meter/ pp Square US Survey Foot</small>	0.587/1.926 <small>Meter/ US Survey Feet</small>
Lot_10	57,321,269,629	14,857,815,185	3.858/0.358	0.509/1.670
Aggregate	57,321,269,629	14,857,815,185	3.858/0.358 <small>pp Square Meter/ pp Square US Survey Foot</small>	0.509/1.670 <small>Meter/ US Survey Feet</small>

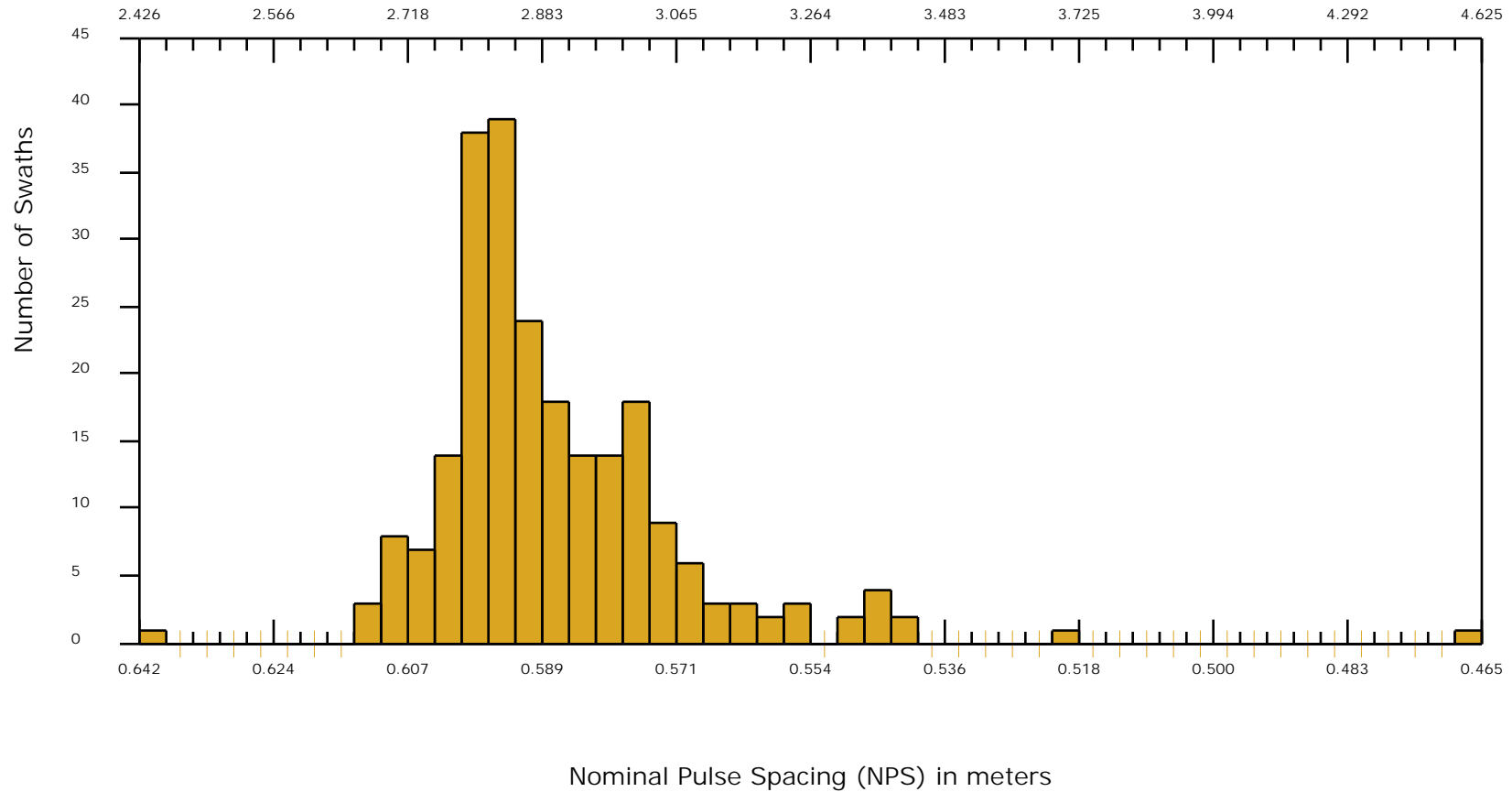
* - indicates a swath whose NPS and Point Density were brought up to specifications due to the inclusion of one or more re-flight swaths.

C-4.1 Report on Nominal Pulse Spacing (NPS) - continued

The purpose of this section is to show a frequency distribution chart of Point Density and Nominal Pulse Spacing (NPS) for the generated LAS swaths.

[Data Source - Y:\Mapping\Projects\65220171_USGS-TX_West_Texas\Production\Final_Client_Deliverables\Lot10_utm13\point_cloud\Swaths](#)

Point Density of first returns in points per square meter



The purpose of the addition section C-4.2 is to analyze, report, and summarize alternative density testing techniques that are sometimes used in the lidar community. Focus should be made on comparing the results of these testing methodologies versus the current USGS LBS v 1.3 testing method (C-4.1). Note the similar results using the Nyquist sampling criteria and often dissimilar results of using the straight grid method. An emphasis is strongly recommended to examine the difference of how varying grid cell sizes affect the results when using the grid method.

C-4.2 Grid Cell Size Based on Nyquist Sampling Criteria (2 x Required NPS) Including Overlap Bit Flagged Points

QL2 selected Required QL2 NPS <= 0.71 meters
 First return point count computed using a cell size of 1.42 meters (2 x 0.71)

First Return Point Density Map




<u>Color</u>	<u>Description</u>	<u>Percentage of cells by color</u>
■	Density greater than or equal to minimum specification of 1 point per cell	99.94
■	Density less than minimum specification of 1 point per cell (0 points per cell)	0.06

C-4.2 Grid Cell Size Based on Nyquist Sampling Criteria (2 x Required NPS) Excluding Overlap Bit Flagged Points

QL2 selected Required QL2 NPS <= 0.71 meters
 First return point count computed using a cell size of 1.42 meters (2 x 0.71)

First Return Point Density Map




<u>Color</u>	<u>Description</u>	<u>Percentage of cells by color</u>
■	Density greater than or equal to minimum specification of 1 point per cell	99.91
■	Density less than minimum specification of 1 point per cell (0 points per cell)	0.09

C-4.2 Grid Based Test: Grid Cell = 1m x 1m, Required PPSM Tested Including Overlap Bit Flagged Points

QL2 selected Required QL2 PPSM >= 2
 First return point count computed using a cell size of 1m x 1m

First Return Point Density Map



<u>Color</u>	<u>Description</u>	<u>Percentage of cells by color</u>
■	Density greater than or equal to minimum specification of 2 points per cell	87.62
■	Density less than minimum specification of 2 points per cell	12.38

Average first return density = 3.86 ppsm

C-4.2 Grid Based Test: Grid Cell = 10m x 10m, Required PPSM Tested Including Overlap Bit Flagged Points

QL2 selected

Required QL2 PPSM >= 2

First return point count computed using a cell size of 10m x 10m. The minimum required point per cell value is 100 times (10 x 10) that of the original specification (100 x 2 = 200) to scale the required point count up to the area of the inflated cell.

First Return Point Density Map



Color Description

- Density greater than or equal to minimum specification of 200 points per cell
- Density less than minimum specification of 200 points per cell

Percentage of cells by color

- 98.23
- 1.77

Average first return density = $385.80 / 100 = 3.86$ ppsm

C-4.2 Grid Based Test: Grid Cell = 100m x 100m, Required PPSM Tested Including Overlap Bit Flagged Points

QL2 selected

Required QL2 PPSM ≥ 2

First return point count computed using a cell size of 100m x 100m. The minimum required point per cell value is 10,000 times (100 x 100) that of the original specification (10,000 x 2 = 20,000) to scale the required point count up to the area of the inflated cell.

First Return Point Density Map



<u>Color</u>	<u>Description</u>	<u>Percentage of cells by color</u>
Green	Density greater than or equal to minimum specification of 20,000 points per cell	99.02
Red	Density less than minimum specification of 20,000 points per cell	0.98

Average first return density = $38573.64 / 10,000 = 3.86$ ppsm

C-4.2 Grid Based Test: Grid Cell = 1,000m x 1,000m, Required PPSM Tested Including Overlap Bit Flagged Points

QL2 selected

Required QL2 PPSM >= 2

First return point count computed using a cell size of 1,000m x 1,000m. The minimum required point per cell value is 1,000,000 times (1,000 x 1,000) that of the original specification (1,000,000 x 2 = 2,000,000) to scale the required point count up to the area of the inflated cell.

First Return Point Density Map



Color Description

- Density greater than or equal to minimum specification of 2,000,000 points per cell
- Density less than minimum specification of 2,000,000 points per cell

Percentage of cells by color

99.97
0.03

Average first return density = $3847866.64 / 1,000,000 = 3.85$ ppsm

C-4.2 Grid Based Test: Grid Cell = 1m x 1m, Required PPSM Tested Excluding Overlap Bit Flagged Points

QL2 selected Required QL2 PPSM >= 2
 First return point count computed using a cell size 1m x 1m

First Return Point Density Map



<u>Color</u>	<u>Description</u>	<u>Percentage of cells by color</u>
■	Density greater than or equal to minimum specification of 2 points per cell	82.34
■	Density less than minimum specification of 2 points per cell	17.66

Average first return density = 2.49 ppsm

C-4.2 Grid Based Test: Grid Cell = 10m x 10m, Required PPSM Tested Excluding Overlap Bit Flagged Points

QL2 selected

Required QL2 PPSM >= 2

First return point count computed using a cell size of 10m x 10m. The minimum required point per cell value is 100 times (10 x 10) that of the original specification (100 x 2 = 200) to scale the required point count up to the area of the inflated cell.

First Return Point Density Map



Color Description

- Density greater than or equal to minimum specification of 200 points per cell
- Density less than minimum specification of 200 points per cell

Average first return density = $249.47 / 100 = 2.49$ ppsm

Percentage of cells by color

- 97.25
- 2.75

C-4.2 Grid Based Test: Grid Cell = 100m x 100m, Required PPSM Tested Excluding Overlap Bit Flagged Points

QL2 selected

Required QL2 PPSM >= 2

First return point count computed using a cell size of 100m x 100m. The minimum required point per cell value is 10,000 times (100 x 100) that of the original specification (10,000 x 2 = 20,000) to scale the required point count up to the area of the inflated cell.

First Return Point Density Map



Color Description

- Density greater than or equal to minimum specification of 20,000 points per cell
- Density less than minimum specification of 20,000 points per cell

Percentage of cells by color

98.36
1.64

Average first return density = 24947.49 / 10,000 = 2.49 ppsm

C-4.2 Grid Based Test: Grid Cell = 1,000m x 1,000m, Required PPSM Tested Excluding Overlap Bit Flagged Points

QL2 selected

Required QL2 PPSM ≥ 2

First return point count computed using a cell size of 1,000m x 1,000m. The minimum required point per cell value is 1,000,000 times (1,000 x 1,000) that of the original specification (1,000,000 x 2 = 2,000,000) to scale the required point count up to the area of the inflated cell.

First Return Point Density Map



Color Description

- Density greater than or equal to minimum specification of 2,000,000 points per cell
- Density less than minimum specification of 2,000,000 points per cell

Percentage of cells by color

99.96
0.04

Average first return density = $2494934.81 / 1,000,000 = 2.49$ ppsm

C-4.2 Summary Table of Supplemental, Non-USGS LiDAR Base Specification version 1.3, Density Testing Methodology Results

Test Name	Use Overlap Bit Flag Points	Raster Cell Size (in meters)	Minimum Point Count Requirement for Pass (green cells)	Percent of Passing Cells	Percent of Failing Cells
Grid Cell Size Based on Nyquist Sampling Criteria (2 x Required NPS) Including Overlap Bit Flagged Points	Yes	2 x 0.71 = 1.42	1	99.94	0.06
Grid Cell Size Based on Nyquist Sampling Criteria (2 x Required NPS) Excluding Overlap Bit Flagged Points	No	2 x 0.71 = 1.42	1	99.91	0.09
Grid Based Test: Grid Cell = 1m x 1m, Required PPSM Tested Including Overlap Bit Flagged Points	Yes	1	1 x 2 = 2	87.62	12.38
Grid Based Test: Grid Cell = 10m x 10m, Required PPSM Tested on Scaled Up Point Count Including Overlap Bit Flagged Points	Yes	10	100 x 2 = 200	98.23	1.77
Grid Based Test: Grid Cell = 100m x 100m, Required PPSM Tested on Scaled Up Point Count Including Overlap Bit Flagged Points	Yes	100	10,000 x 2 = 20,000	99.02	0.98
Grid Based Test: Grid Cell = 1,000m x 1,000m, Required PPSM Tested on Scaled Up Point Count Including Overlap Bit Flagged Points	Yes	1000	1,000,000 x 2 = 2,000,000	99.97	0.03
Grid Based Test: Grid Cell = 1m x 1m, Required PPSM Tested Excluding Overlap Bit Flagged Points	No	1	1 x 2 = 2	82.34	17.66
Grid Based Test: Grid Cell = 10m x 10m, Required PPSM Tested on Scaled Up Point Count Excluding Overlap Bit Flagged Points	No	10	100 x 2 = 200	97.25	2.75
Grid Based Test: Grid Cell = 100m x 100m, Required PPSM Tested on Scaled Up Point Count Excluding Overlap Bit Flagged Points	No	100	10,000 x 2 = 20,000	98.36	1.64
Grid Based Test: Grid Cell = 1,000m x 1,000m, Required PPSM Tested on Scaled Up Point Count Excluding Overlap Bit Flagged Points	No	1000	1,000,000 x 2 = 2,000,000	99.96	0.04

C-5 Report on Data Voids

The USGS Lidar Base Specification Version 1.3 states: "Data voids in lidar are gaps in the point cloud coverage caused by surface absorbance, scattering, or refraction of the lidar pulse (that is, where laser pulse energy is not returned to the sensor), instrument or processing anomalies or failure, obstruction of the lidar pulse, or improper collection because of flight plans. A data void is considered to be any area greater than or equal to (4 x ANPS) squared), which is measured using first returns only. Data voids within a single swath are not acceptable, except in the following circumstances:

- (1) where caused by waterbodies;
- (2) where caused by areas of low near infrared reflectivity, such as asphalt or composition roofing;
- (3) where caused by lidar shadowing from buildings or other features; or
- (4) where appropriately filled in by another swath."

The purpose of this section is to show graphically where possible lidar data voids are located. Data voids can be caused by a lack of coverage at the time of collection, water bodies not reflecting the laser beam back to the receiver, lidar occlusions caused by objects above ground like tall buildings, etc. Not all data voids are problematic. The intention of this test is to isolate the first example of lidar data voids - a lack of coverage at the time of collection. A close inspection must be done on the results to determine if the lidar coverage was collected and processed to meet the intended specifications.

[Data Source - Y:\Mapping\Projects\65220171_USGS-TX_West_Texas\Production\Final_Client_Deliverables\Lot10_utm13\point_cloud\Swaths](Y:\Mapping\Projects\65220171_USGS-TX_West_Texas\Production\Final_Client_Deliverables\Lot10_utm13\point_cloud\Swaths)

[Result Path - Y:\Mapping\Projects\65220171_USGS-TX_West_Texas\Admin\QA_QC\Lot10\C_5\DataVoids_SingleFile.jp2](Y:\Mapping\Projects\65220171_USGS-TX_West_Texas\Admin\QA_QC\Lot10\C_5\DataVoids_SingleFile.jp2)

C-5 Report on Data Voids



Cell size: 2.840 Meter

- Green: Cells containing at least 1 first return lidar point (number of cells = 1,841,412,840)
- Red: Cells containing no first return lidar points (number of cells = 692,766)
- Background Color: Null data

C-6.1 Report on Spatial Distribution and Regularity

The USGS Lidar Base Specification Version 1.3 states: "The process described in this section relates only to regular and uniform point distribution. The process does not relate to, nor can it be used for, the assessment of NPS, ANPS, or data voids. The spatial distribution of geometrically usable points will be uniform and regular. Although lidar instruments do not produce a regular grid of points, collections will be planned and executed to produce an aggregate first return point data that approaches a uniform, regular lattice of points, rather than a collection of widely spaced, high-density profiles of the terrain. The regularity of the point pattern and density throughout the dataset is important and will be assessed by using the following method:

- (1) Assess only nonwithheld, first return points of a single File Source ID.
- (2) Exclude acceptable data voids previously identified in this specification.
- (3) Generate a density raster from the data with a cell size equal to twice the design ANPS.
- (4) Populate the raster using a count of points within each cell.
- (5) Ensure that at least 90 percent of the cells in the grid contain at least one lidar point.


The USGS-NGP may allow lower passing thresholds for this requirement in areas of substantial relief where maintaining a regular and uniform point distribution is impractical."

The purpose of this section is to show graphically where unacceptable lidar spatial distributions are located. Lidar spatial distribution can be affected by problems in flight planning (e.g., incorrect scan frequency / pulse rate pairing) or flight execution (e.g., strong headwinds or tailwinds), a lack of coverage at the time of collection, water bodies not reflecting the laser beam back to the receiver, lidar occlusions caused by objects above ground like tall buildings, etc. Not all lidar spatial distribution violations are truly problematic. The intention of this test is to isolate the first example of lidar spatial distribution violations - problems in flight planning or flight execution. A close inspection must be done on the results to determine if the lidar spatial distribution was collected and processed to meet the intended specifications.

[Data Source - Y:\Mapping\Projects\65220171_USGS-TX_West_Texas\Production\Final_Client_Deliverables\Lot10_utm13_point_cloud\Swaths](#)

[Result Path - Y:\Mapping\Projects\65220171_USGS-TX_West_Texas\Admin\QA_QC\Lot10\C_6\SpatialDistribution_Single File.jp2](#)

C-6.1 Report on Spatial Distribution and Regularity - continued



Cell size: 1.420 Meter

- Green: Cells containing at least one first return lidar point (number of cells = 7,364,441,565)
 - Red: Cells not containing at least one first return lidar point (number of cells = 4,200,861)
 - Background Color: Null data
- Percentage of cells in the grid that contain at least one first return lidar point = 99.94% (Requirement is typically 90%)
See JPG2000 file for full resolution results

C-6.2 Report on Spatial Distribution and Regularity of Individual Swaths

File	Percentage of Cells that Contain ≥ 1
CS_00245.las	64.23%
CS_00176.las	99.91%
CS_00177.las	99.71%
CS_00182.las	99.66%
CS_00226.las	94.65%
CS_00243.las	93.92%
CS_02002.las	99.92%
CS_02032.las	99.61%
CS_02034.las	99.18%
CS_02037.las	99.73%
CS_02040.las	99.62%
CS_02043.las	99.66%
CS_02045.las	99.55%
CS_02049.las	99.76%
CS_02059.las	98.77%
CS_02063.las	97.79%
CS_02073.las	99.76%
CS_02075.las	99.36%
CS_02077.las	99.73%
CS_02083.las	99.73%
CS_02088.las	99.72%
CS_02090.las	99.60%
CS_02097.las	99.71%
CS_02107.las	99.03%
CS_02114.las	97.42%
CS_02116.las	99.49%
CS_02118.las	98.91%
CS_02120.las	98.34%
CS_02121.las	99.77%
CS_02132.las	99.45%
CS_02134.las	99.47%
CS_02136.las	98.42%
CS_02139.las	99.78%
CS_02143.las	99.76%
CS_02147.las	99.55%
CS_02149.las	99.68%
CS_02154.las	99.71%
CS_02158.las	99.86%
CS_02163.las	99.54%
CS_02168.las	96.21%
CS_02177.las	99.29%
CS_02179.las	99.19%
CS_02183.las	98.53%
CS_02184.las	98.77%
CS_02185.las	99.54%
CS_02200.las	99.61%

C-6.2 Report on Spatial Distribution and Regularity of Individual Swath

File	Percentage of Cells that Contain ≥ 1
CS_02203.las	99.37%
CS_02208.las	99.67%
CS_02216.las	99.49%
CS_02218.las	99.73%
CS_02223.las	99.74%
CS_02227.las	99.73%
CS_02228.las	99.88%
CS_02230.las	99.86%
CS_02234.las	99.19%
CS_02238.las	98.92%
CS_02248.las	99.11%
CS_02250.las	99.58%
CS_02253.las	99.58%
CS_02254.las	99.53%
CS_02256.las	99.57%
CS_02268.las	95.54%
CS_02271.las	99.39%
CS_02274.las	99.58%
CS_02280.las	99.85%
CS_02283.las	99.30%
CS_02289.las	99.59%
CS_02290.las	99.66%
CS_02295.las	99.66%
CS_02296.las	99.77%
CS_02299.las	99.83%
CS_02300.las	99.39%
CS_02302.las	99.67%
CS_02306.las	99.09%
CS_02308.las	99.35%
CS_02316.las	99.63%
CS_02317.las	99.45%
CS_02319.las	99.31%
CS_02320.las	99.58%
CS_02323.las	99.05%
CS_02338.las	99.71%
CS_02341.las	99.12%
CS_02350.las	99.39%
CS_02355.las	99.58%
CS_02356.las	99.82%
CS_02360.las	99.90%
CS_02362.las	99.28%
CS_02363.las	99.69%
CS_02364.las	99.80%
CS_02368.las	99.88%
CS_02369.las	93.24%
CS_02371.las	99.35%

C-6.2 Report on Spatial Distribution and Regularity of Individual Swath

<u>File</u>	<u>Percentage of Cells that Contain ≥ 1</u>
CS_02379.las	99.49%
CS_02380.las	99.77%
CS_02382.las	99.60%
CS_02383.las	99.54%
CS_02384.las	99.41%
CS_02386.las	99.60%
CS_02400.las	99.03%
CS_02409.las	99.40%
CS_02415.las	99.57%
CS_02419.las	99.67%
CS_02420.las	99.74%
CS_02422.las	99.50%
CS_02424.las	99.52%
CS_02426.las	99.67%
CS_02428.las	99.48%
CS_02430.las	99.33%
CS_02432.las	99.57%
CS_02441.las	99.44%
CS_02442.las	99.48%
CS_02443.las	99.78%
CS_02444.las	99.14%
CS_02445.las	99.60%
CS_02450.las	99.71%
CS_02458.las	99.20%
CS_02467.las	99.35%
CS_02473.las	99.79%
CS_02477.las	99.46%
CS_02478.las	99.86%
CS_02480.las	99.36%
CS_02482.las	99.87%
CS_02484.las	99.80%
CS_02486.las	99.59%
CS_02487.las	99.30%
CS_02489.las	99.53%
CS_02500.las	99.48%
CS_02501.las	99.63%
CS_02502.las	99.58%
CS_02503.las	99.29%
CS_02504.las	99.65%
CS_02515.las	99.21%
CS_02529.las	99.76%
CS_02531.las	98.49%
CS_02533.las	99.31%
CS_02534.las	99.60%
CS_02536.las	99.66%
CS_02538.las	99.42%

C-6.2 Report on Spatial Distribution and Regularity of Individual Swath

File	Percentage of Cells that Contain ≥ 1
CS_02540.las	99.54%
CS_02542.las	98.78%
CS_02543.las	99.38%
CS_02545.las	99.70%
CS_02554.las	98.38%
CS_02556.las	99.36%
CS_02557.las	99.51%
CS_02558.las	99.65%
CS_02559.las	98.88%
CS_02583.las	99.71%
CS_02585.las	99.82%
CS_02587.las	99.11%
CS_02588.las	99.89%
CS_02590.las	99.26%
CS_02591.las	99.86%
CS_02593.las	99.68%
CS_02595.las	99.38%
CS_02596.las	99.31%
CS_02598.las	99.39%
CS_02599.las	97.49%
CS_02606.las	99.58%
CS_02608.las	99.57%
CS_02609.las	99.55%
CS_02610.las	99.42%
CS_02612.las	99.46%
CS_02633.las	99.45%
CS_02635.las	99.20%
CS_02636.las	99.21%
CS_02637.las	99.73%
CS_02639.las	99.16%
CS_02640.las	99.25%
CS_02642.las	99.22%
CS_02644.las	98.78%
CS_02645.las	98.95%
CS_02654.las	99.52%
CS_02656.las	99.29%
CS_02657.las	99.65%
CS_02658.las	99.76%
CS_02659.las	99.48%
CS_02660.las	99.66%
CS_02680.las	99.17%
CS_02682.las	99.34%
CS_02683.las	99.10%
CS_02684.las	99.88%
CS_02686.las	99.06%
CS_02687.las	99.58%

C-6.2 Report on Spatial Distribution and Regularity of Individual Swath

File	Percentage of Cells that Contain ≥ 1
CS_02691.las	99.36%
CS_02692.las	98.97%
CS_02696.las	98.90%
CS_02703.las	99.22%
CS_02704.las	99.50%
CS_02705.las	99.62%
CS_02706.las	99.51%
CS_02707.las	99.22%
CS_02708.las	99.66%
CS_02728.las	98.87%
CS_02729.las	99.44%
CS_02732.las	99.29%
CS_02733.las	99.16%
CS_02738.las	98.88%
CS_02747.las	99.37%
CS_02749.las	99.46%
CS_02750.las	99.66%
CS_02751.las	99.75%
CS_02752.las	99.58%
CS_02753.las	98.83%
CS_02773.las	98.93%
CS_02781.las	98.15%
CS_02782.las	99.04%
CS_02785.las	99.23%
CS_02792.las	99.65%
CS_02793.las	99.70%
CS_02794.las	99.54%
CS_02795.las	99.61%
CS_02796.las	99.66%
CS_02815.las	98.86%
CS_02816.las	99.49%
CS_02822.las	98.47%
CS_02823.las	99.08%
CS_02834.las	99.35%
CS_02835.las	99.48%
CS_02836.las	99.55%
CS_02837.las	99.68%
CS_02853.las	98.99%
CS_02859.las	98.86%
CS_02860.las	98.98%
CS_02863.las	98.82%
CS_02867.las	99.04%
CS_02873.las	99.21%
CS_02900.las	98.84%
CS_02927.las	98.74%
CS_02933.las	99.81%

C-6.2 Report on Spatial Distribution and Regularity of Individual Swath

File	Percentage of Cells that Contain ≥ 1
CS_02979.las	98.82%
CS_02990.las	99.49%
CS_03036.las	99.38%
CS_03040.las	99.33%

C-7 Report on Collection Conditions

The USGS Lidar Base Specification Version 1.3 states: "Conditions for collection of lidar data will follow these guidelines: (1) Atmospheric conditions shall be cloud and fog free between the aircraft and ground during all collection operations. (2) Ground conditions shall be snow free. Very light, undrifted snow may be acceptable with prior approval. (3) Ground conditions shall be free of extensive flooding or any other type of inundation."

Note: Other collection condition requirements are also listed but cannot be automatically derived with this reporting tool.

The purpose of this section is to provide a hyperlink to a NOAA website that shows the snow depth map for the extent of the lidar at the time of collection.

Ground Conditions:

Flight Date: 03/06/2019

http://www.nohrsc.noaa.gov/interactive/html/map.html?mode=pan&extents=us&zoom=&loc=30.8118110370769+N%2C+102.667323919077+W&ql=station&var=ssm_depth&dy=2019&dm=3&dd=6&dh=20&snap=1&o5=1&o6=1&o11=1&o9=1&o13=1&lbl=m&o7=1&min_x=-103.378733365039&min_y=30.2400764331131&max_x=-101.955914473116&max_y=31.3835456410406&coord_x=-102.667323919077&coord_y=30.8118110370769&zbox_n=&zbox_s=&zbox_e=&zbox_w=&metric=0&bgvar=dem&shdvar=shading&width=800&height=450&nw=800&nh=450&h_o=0&font=0&js=1&uc=0

Flight Date: 03/07/2019

http://www.nohrsc.noaa.gov/interactive/html/map.html?mode=pan&extents=us&zoom=&loc=30.8118110370769+N%2C+102.667323919077+W&ql=station&var=ssm_depth&dy=2019&dm=3&dd=7&dh=18&snap=1&o5=1&o6=1&o11=1&o9=1&o13=1&lbl=m&o7=1&min_x=-103.378733365039&min_y=30.2400764331131&max_x=-101.955914473116&max_y=31.3835456410406&coord_x=-102.667323919077&coord_y=30.8118110370769&zbox_n=&zbox_s=&zbox_e=&zbox_w=&metric=0&bgvar=dem&shdvar=shading&width=800&height=450&nw=800&nh=450&h_o=0&font=0&js=1&uc=0

Flight Date: 03/08/2019

http://www.nohrsc.noaa.gov/interactive/html/map.html?mode=pan&extents=us&zoom=&loc=30.8118110370769+N%2C+102.667323919077+W&ql=station&var=ssm_depth&dy=2019&dm=3&dd=8&dh=23&snap=1&o5=1&o6=1&o11=1&o9=1&o13=1&lbl=m&o7=1&min_x=-103.378733365039&min_y=30.2400764331131&max_x=-101.955914473116&max_y=31.3835456410406&coord_x=-102.667323919077&coord_y=30.8118110370769&zbox_n=&zbox_s=&zbox_e=&zbox_w=&metric=0&bgvar=dem&shdvar=shading&width=800&height=450&nw=800&nh=450&h_o=0&font=0&js=1&uc=0

Flight Date: 03/10/2019

http://www.nohrsc.noaa.gov/interactive/html/map.html?mode=pan&extents=us&zoom=&loc=30.8118110370769+N%2C+102.667323919077+W&ql=station&var=ssm_depth&dy=2019&dm=3&dd=10&dh=23&snap=1&o5=1&o6=1&o11=1&o9=1&o13=1&lbl=m&o7=1&min_x=-103.378733365039&min_y=30.2400764331131&max_x=-101.955914473116&max_y=31.3835456410406&coord_x=-102.667323919077&coord_y=30.8118110370769&zbox_n=&zbox_s=&zbox_e=&zbox_w=&metric=0&bgvar=dem&shdvar=shading&width=800&height=450&nw=800&nh=450&h_o=0&font=0&js=1&uc=0

C-7 Report on Collection Conditions - Continued

Ground Conditions:

Flight Date: 03/15/2019

http://www.nohrsc.noaa.gov/interactive/html/map.html?mode=pan&extents=us&zoom=&loc=30.8118110370769+N%2C+102.667323919077+W&ql=station&var=ssm_depth&dy=2019&dm=3&dd=15&dh=19&snap=1&o5=1&o6=1&o11=1&o9=1&o13=1&lbl=m&o7=1&min_x=-103.378733365039&min_y=30.2400764331131&max_x=-101.955914473116&max_y=31.3835456410406&coord_x=-102.667323919077&coord_y=30.8118110370769&zbox_n=&zbox_s=&zbox_e=&zbox_w=&metric=0&bgvar=dem&shdvar=shading&width=800&height=450&nw=800&nh=450&h_o=0&font=0&js=1&uc=0

Flight Date: 03/17/2019

http://www.nohrsc.noaa.gov/interactive/html/map.html?mode=pan&extents=us&zoom=&loc=30.8118110370769+N%2C+102.667323919077+W&ql=station&var=ssm_depth&dy=2019&dm=3&dd=17&dh=23&snap=1&o5=1&o6=1&o11=1&o9=1&o13=1&lbl=m&o7=1&min_x=-103.378733365039&min_y=30.2400764331131&max_x=-101.955914473116&max_y=31.3835456410406&coord_x=-102.667323919077&coord_y=30.8118110370769&zbox_n=&zbox_s=&zbox_e=&zbox_w=&metric=0&bgvar=dem&shdvar=shading&width=800&height=450&nw=800&nh=450&h_o=0&font=0&js=1&uc=0

Flight Date: 03/18/2019

http://www.nohrsc.noaa.gov/interactive/html/map.html?mode=pan&extents=us&zoom=&loc=30.8118110370769+N%2C+102.667323919077+W&ql=station&var=ssm_depth&dy=2019&dm=3&dd=18&dh=21&snap=1&o5=1&o6=1&o11=1&o9=1&o13=1&lbl=m&o7=1&min_x=-103.378733365039&min_y=30.2400764331131&max_x=-101.955914473116&max_y=31.3835456410406&coord_x=-102.667323919077&coord_y=30.8118110370769&zbox_n=&zbox_s=&zbox_e=&zbox_w=&metric=0&bgvar=dem&shdvar=shading&width=800&height=450&nw=800&nh=450&h_o=0&font=0&js=1&uc=0

Flight Date: 03/19/2019

http://www.nohrsc.noaa.gov/interactive/html/map.html?mode=pan&extents=us&zoom=&loc=30.8118110370769+N%2C+102.667323919077+W&ql=station&var=ssm_depth&dy=2019&dm=3&dd=19&dh=21&snap=1&o5=1&o6=1&o11=1&o9=1&o13=1&lbl=m&o7=1&min_x=-103.378733365039&min_y=30.2400764331131&max_x=-101.955914473116&max_y=31.3835456410406&coord_x=-102.667323919077&coord_y=30.8118110370769&zbox_n=&zbox_s=&zbox_e=&zbox_w=&metric=0&bgvar=dem&shdvar=shading&width=800&height=450&nw=800&nh=450&h_o=0&font=0&js=1&uc=0

C-7 Report on Collection Conditions - Continued

Ground Conditions:

Flight Date: 03/31/2019

http://www.nohrsc.noaa.gov/interactive/html/map.html?mode=pan&extents=us&zoom=&loc=30.8118110370769+N%2C+102.667323919077+W&ql=station&var=ssm_depth&dy=2019&dm=3&dd=31&dh=22&snap=1&o5=1&o6=1&o11=1&o9=1&o13=1&lbl=m&o7=1&min_x=-103.378733365039&min_y=30.2400764331131&max_x=-101.955914473116&max_y=31.3835456410406&coord_x=-102.667323919077&coord_y=30.8118110370769&zbox_n=&zbox_s=&zbox_e=&zbox_w=&metric=0&bgvar=dem&shdvar=shading&width=800&height=450&nw=800&nh=450&h_o=0&font=0&js=1&uc=0

Flight Date: 04/01/2019

http://www.nohrsc.noaa.gov/interactive/html/map.html?mode=pan&extents=us&zoom=&loc=30.8118110370769+N%2C+102.667323919077+W&ql=station&var=ssm_depth&dy=2019&dm=4&dd=1&dh=20&snap=1&o5=1&o6=1&o11=1&o9=1&o13=1&lbl=m&o7=1&min_x=-103.378733365039&min_y=30.2400764331131&max_x=-101.955914473116&max_y=31.3835456410406&coord_x=-102.667323919077&coord_y=30.8118110370769&zbox_n=&zbox_s=&zbox_e=&zbox_w=&metric=0&bgvar=dem&shdvar=shading&width=800&height=450&nw=800&nh=450&h_o=0&font=0&js=1&uc=0

Flight Date: 04/02/2019

http://www.nohrsc.noaa.gov/interactive/html/map.html?mode=pan&extents=us&zoom=&loc=30.8118110370769+N%2C+102.667323919077+W&ql=station&var=ssm_depth&dy=2019&dm=4&dd=2&dh=22&snap=1&o5=1&o6=1&o11=1&o9=1&o13=1&lbl=m&o7=1&min_x=-103.378733365039&min_y=30.2400764331131&max_x=-101.955914473116&max_y=31.3835456410406&coord_x=-102.667323919077&coord_y=30.8118110370769&zbox_n=&zbox_s=&zbox_e=&zbox_w=&metric=0&bgvar=dem&shdvar=shading&width=800&height=450&nw=800&nh=450&h_o=0&font=0&js=1&uc=0

Flight Date: 04/04/2019

http://www.nohrsc.noaa.gov/interactive/html/map.html?mode=pan&extents=us&zoom=&loc=30.8118110370769+N%2C+102.667323919077+W&ql=station&var=ssm_depth&dy=2019&dm=4&dd=4&dh=17&snap=1&o5=1&o6=1&o11=1&o9=1&o13=1&lbl=m&o7=1&min_x=-103.378733365039&min_y=30.2400764331131&max_x=-101.955914473116&max_y=31.3835456410406&coord_x=-102.667323919077&coord_y=30.8118110370769&zbox_n=&zbox_s=&zbox_e=&zbox_w=&metric=0&bgvar=dem&shdvar=shading&width=800&height=450&nw=800&nh=450&h_o=0&font=0&js=1&uc=0

C-7 Report on Collection Conditions - Continued

Ground Conditions:

Flight Date: 04/05/2019

http://www.nohrsc.noaa.gov/interactive/html/map.html?mode=pan&extents=us&zoom=&loc=30.8118110370769+N%2C+102.667323919077+W&ql=station&var=ssm_depth&dy=2019&dm=4&dd=5&dh=18&snap=1&o5=1&o6=1&o11=1&o9=1&o13=1&lbl=m&o7=1&min_x=-103.378733365039&min_y=30.2400764331131&max_x=-101.955914473116&max_y=31.3835456410406&coord_x=-102.667323919077&coord_y=30.8118110370769&zbox_n=&zbox_s=&zbox_e=&zbox_w=&metric=0&bgvar=dem&shdvar=shading&width=800&height=450&nw=800&nh=450&h_o=0&font=0&js=1&uc=0

Flight Date: 04/06/2019

http://www.nohrsc.noaa.gov/interactive/html/map.html?mode=pan&extents=us&zoom=&loc=30.8118110370769+N%2C+102.667323919077+W&ql=station&var=ssm_depth&dy=2019&dm=4&dd=6&dh=19&snap=1&o5=1&o6=1&o11=1&o9=1&o13=1&lbl=m&o7=1&min_x=-103.378733365039&min_y=30.2400764331131&max_x=-101.955914473116&max_y=31.3835456410406&coord_x=-102.667323919077&coord_y=30.8118110370769&zbox_n=&zbox_s=&zbox_e=&zbox_w=&metric=0&bgvar=dem&shdvar=shading&width=800&height=450&nw=800&nh=450&h_o=0&font=0&js=1&uc=0

Flight Date: 04/07/2019

http://www.nohrsc.noaa.gov/interactive/html/map.html?mode=pan&extents=us&zoom=&loc=30.8118110370769+N%2C+102.667323919077+W&ql=station&var=ssm_depth&dy=2019&dm=4&dd=7&dh=20&snap=1&o5=1&o6=1&o11=1&o9=1&o13=1&lbl=m&o7=1&min_x=-103.378733365039&min_y=30.2400764331131&max_x=-101.955914473116&max_y=31.3835456410406&coord_x=-102.667323919077&coord_y=30.8118110370769&zbox_n=&zbox_s=&zbox_e=&zbox_w=&metric=0&bgvar=dem&shdvar=shading&width=800&height=450&nw=800&nh=450&h_o=0&font=0&js=1&uc=0

Flight Date: 04/08/2019

http://www.nohrsc.noaa.gov/interactive/html/map.html?mode=pan&extents=us&zoom=&loc=30.8118110370769+N%2C+102.667323919077+W&ql=station&var=ssm_depth&dy=2019&dm=4&dd=8&dh=18&snap=1&o5=1&o6=1&o11=1&o9=1&o13=1&lbl=m&o7=1&min_x=-103.378733365039&min_y=30.2400764331131&max_x=-101.955914473116&max_y=31.3835456410406&coord_x=-102.667323919077&coord_y=30.8118110370769&zbox_n=&zbox_s=&zbox_e=&zbox_w=&metric=0&bgvar=dem&shdvar=shading&width=800&height=450&nw=800&nh=450&h_o=0&font=0&js=1&uc=0

C-7 Report on Collection Conditions - Continued

Ground Conditions:

Flight Date: 04/12/2019

http://www.nohrsc.noaa.gov/interactive/html/map.html?mode=pan&extents=us&zoom=&loc=30.8118110370769+N%2C+102.667323919077+W&ql=station&var=ssm_depth&dy=2019&dm=4&dd=12&dh=22&snap=1&o5=1&o6=1&o11=1&o9=1&o13=1&lbl=m&o7=1&min_x=-103.378733365039&min_y=30.2400764331131&max_x=-101.955914473116&max_y=31.3835456410406&coord_x=-102.667323919077&coord_y=30.8118110370769&zbox_n=&zbox_s=&zbox_e=&zbox_w=&metric=0&bgvar=dem&shdvar=shading&width=800&height=450&nw=800&nh=450&h_o=0&font=0&js=1&uc=0

Flight Date: 04/14/2019

http://www.nohrsc.noaa.gov/interactive/html/map.html?mode=pan&extents=us&zoom=&loc=30.8118110370769+N%2C+102.667323919077+W&ql=station&var=ssm_depth&dy=2019&dm=4&dd=14&dh=23&snap=1&o5=1&o6=1&o11=1&o9=1&o13=1&lbl=m&o7=1&min_x=-103.378733365039&min_y=30.2400764331131&max_x=-101.955914473116&max_y=31.3835456410406&coord_x=-102.667323919077&coord_y=30.8118110370769&zbox_n=&zbox_s=&zbox_e=&zbox_w=&metric=0&bgvar=dem&shdvar=shading&width=800&height=450&nw=800&nh=450&h_o=0&font=0&js=1&uc=0

Flight Date: 04/15/2019

http://www.nohrsc.noaa.gov/interactive/html/map.html?mode=pan&extents=us&zoom=&loc=30.8118110370769+N%2C+102.667323919077+W&ql=station&var=ssm_depth&dy=2019&dm=4&dd=15&dh=23&snap=1&o5=1&o6=1&o11=1&o9=1&o13=1&lbl=m&o7=1&min_x=-103.378733365039&min_y=30.2400764331131&max_x=-101.955914473116&max_y=31.3835456410406&coord_x=-102.667323919077&coord_y=30.8118110370769&zbox_n=&zbox_s=&zbox_e=&zbox_w=&metric=0&bgvar=dem&shdvar=shading&width=800&height=450&nw=800&nh=450&h_o=0&font=0&js=1&uc=0

Flight Date: 04/16/2019

http://www.nohrsc.noaa.gov/interactive/html/map.html?mode=pan&extents=us&zoom=&loc=30.8118110370769+N%2C+102.667323919077+W&ql=station&var=ssm_depth&dy=2019&dm=4&dd=16&dh=23&snap=1&o5=1&o6=1&o11=1&o9=1&o13=1&lbl=m&o7=1&min_x=-103.378733365039&min_y=30.2400764331131&max_x=-101.955914473116&max_y=31.3835456410406&coord_x=-102.667323919077&coord_y=30.8118110370769&zbox_n=&zbox_s=&zbox_e=&zbox_w=&metric=0&bgvar=dem&shdvar=shading&width=800&height=450&nw=800&nh=450&h_o=0&font=0&js=1&uc=0

C-7 Report on Collection Conditions - Continued

Ground Conditions:

Flight Date: 04/17/2019

http://www.nohrsc.noaa.gov/interactive/html/map.html?mode=pan&extents=us&zoom=&loc=30.8118110370769+N%2C+102.667323919077+W&ql=station&var=ssm_depth&dy=2019&dm=4&dd=17&dh=22&snap=1&o5=1&o6=1&o11=1&o9=1&o13=1&lbl=m&o7=1&min_x=-103.378733365039&min_y=30.2400764331131&max_x=-101.955914473116&max_y=31.3835456410406&coord_x=-102.667323919077&coord_y=30.8118110370769&zbox_n=&zbox_s=&zbox_e=&zbox_w=&metric=0&bgvar=dem&shdvar=shading&width=800&height=450&nw=800&nh=450&h_o=0&font=0&js=1&uc=0

Flight Date: 05/01/2019

http://www.nohrsc.noaa.gov/interactive/html/map.html?mode=pan&extents=us&zoom=&loc=30.8118110370769+N%2C+102.667323919077+W&ql=station&var=ssm_depth&dy=2019&dm=5&dd=1&dh=19&snap=1&o5=1&o6=1&o11=1&o9=1&o13=1&lbl=m&o7=1&min_x=-103.378733365039&min_y=30.2400764331131&max_x=-101.955914473116&max_y=31.3835456410406&coord_x=-102.667323919077&coord_y=30.8118110370769&zbox_n=&zbox_s=&zbox_e=&zbox_w=&metric=0&bgvar=dem&shdvar=shading&width=800&height=450&nw=800&nh=450&h_o=0&font=0&js=1&uc=0

DPH-1.1 Report on ASPRS LAS File Format (Tiled Data) - Compliance

The USGS Lidar Base Specification Version 1.3 states: "All processing will be carried out with the understanding that all point deliverables are required to be in LAS format, version 1.4, using PDRF 6, 7, 8, 9 or 10. Data producers are encouraged to review the LAS specification version 1.4-R13 in detail (ASPRS, 2011)."

The purpose of this section is to show a table of LAS 1.4 compliance test results for each tiled file.

[Data Source - Y:\Mapping\Projects\65220171_USGS-TX_West_Texas\Production\Final_Client_Deliverables\Lot10_utm13\point_cloud\tilecls](#)

File	LAS Version/PDRF	System ID	Legacy Point Count	Legacy Return Counts	File Source ID	Global Encoding	VLRs / EVLRs	WKT*	Intensity	Point Count with Bad Return Info
13RFP560795.las	LAS 1.4, PDRF 6	PASS	0	0	PASS	PASS	0 / 262	PASS	PASS	0
13RFP560810.las	LAS 1.4, PDRF 6	PASS	0	0	PASS	PASS	0 / 311	PASS	PASS	0
13RFP560825.las	LAS 1.4, PDRF 6	PASS	0	0	PASS	PASS	0 / 312	PASS	PASS	0
13RFP560840.las	LAS 1.4, PDRF 6	PASS	0	0	PASS	PASS	0 / 303	PASS	PASS	0
13RFP560855.las	LAS 1.4, PDRF 6	PASS	0	0	PASS	PASS	0 / 281	PASS	PASS	0
13RFP560870.las	LAS 1.4, PDRF 6	PASS	0	0	PASS	PASS	0 / 284	PASS	PASS	0
13RFP560885.las	LAS 1.4, PDRF 6	PASS	0	0	PASS	PASS	0 / 281	PASS	PASS	0
13RFP560900.las	LAS 1.4, PDRF 6	PASS	0	0	PASS	PASS	0 / 281	PASS	PASS	0
13RFP560915.las	LAS 1.4, PDRF 6	PASS	0	0	PASS	PASS	0 / 283	PASS	PASS	0
13RFP560930.las	LAS 1.4, PDRF 6	PASS	0	0	PASS	PASS	0 / 280	PASS	PASS	0
13RFP560945.las	LAS 1.4, PDRF 6	PASS	0	0	PASS	PASS	0 / 276	PASS	PASS	0
13RFP560960.las	LAS 1.4, PDRF 6	PASS	0	0	PASS	PASS	0 / 277	PASS	PASS	0
13RFP560975.las	LAS 1.4, PDRF 6	PASS	0	0	PASS	PASS	0 / 279	PASS	PASS	0
13RFP560990.las	LAS 1.4, PDRF 6	PASS	0	0	PASS	PASS	0 / 277	PASS	PASS	0
13RFP575465.las	LAS 1.4, PDRF 6	PASS	0	0	PASS	PASS	0 / 276	PASS	PASS	0
13RFP575480.las	LAS 1.4, PDRF 6	PASS	0	0	PASS	PASS	0 / 282	PASS	PASS	0
13RFP575495.las	LAS 1.4, PDRF 6	PASS	0	0	PASS	PASS	0 / 276	PASS	PASS	0
13RFP575510.las	LAS 1.4, PDRF 6	PASS	0	0	PASS	PASS	0 / 280	PASS	PASS	0
13RFP575525.las	LAS 1.4, PDRF 6	PASS	0	0	PASS	PASS	0 / 261	PASS	PASS	0
13RFP575540.las	LAS 1.4, PDRF 6	PASS	0	0	PASS	PASS	0 / 281	PASS	PASS	0
13RFP575555.las	LAS 1.4, PDRF 6	PASS	0	0	PASS	PASS	0 / 274	PASS	PASS	0
13RFP575570.las	LAS 1.4, PDRF 6	PASS	0	0	PASS	PASS	0 / 283	PASS	PASS	0
13RFP575585.las	LAS 1.4, PDRF 6	PASS	0	0	PASS	PASS	0 / 281	PASS	PASS	0
13RFP575600.las	LAS 1.4, PDRF 6	PASS	0	0	PASS	PASS	0 / 281	PASS	PASS	0
13RFP575615.las	LAS 1.4, PDRF 6	PASS	0	0	PASS	PASS	0 / 280	PASS	PASS	0
13RFP575630.las	LAS 1.4, PDRF 6	PASS	0	0	PASS	PASS	0 / 282	PASS	PASS	0
13RFP575645.las	LAS 1.4, PDRF 6	PASS	0	0	PASS	PASS	0 / 275	PASS	PASS	0
13RFP575660.las	LAS 1.4, PDRF 6	PASS	0	0	PASS	PASS	0 / 261	PASS	PASS	0
13RFP575675.las	LAS 1.4, PDRF 6	PASS	0	0	PASS	PASS	0 / 265	PASS	PASS	0
13RFP575690.las	LAS 1.4, PDRF 6	PASS	0	0	PASS	PASS	0 / 272	PASS	PASS	0
13RFP575705.las	LAS 1.4, PDRF 6	PASS	0	0	PASS	PASS	0 / 275	PASS	PASS	0
13RFP575720.las	LAS 1.4, PDRF 6	PASS	0	0	PASS	PASS	0 / 267	PASS	PASS	0
13RFP575735.las	LAS 1.4, PDRF 6	PASS	0	0	PASS	PASS	0 / 281	PASS	PASS	0
13RFP575750.las	LAS 1.4, PDRF 6	PASS	0	0	PASS	PASS	0 / 280	PASS	PASS	0
13RFP575765.las	LAS 1.4, PDRF 6	PASS	0	0	PASS	PASS	0 / 262	PASS	PASS	0
13RFP575780.las	LAS 1.4, PDRF 6	PASS	0	0	PASS	PASS	0 / 282	PASS	PASS	0
13RFP575795.las	LAS 1.4, PDRF 6	PASS	0	0	PASS	PASS	0 / 302	PASS	PASS	0
13RFP575810.las	LAS 1.4, PDRF 6	PASS	0	0	PASS	PASS	0 / 311	PASS	PASS	0
13RFP575825.las	LAS 1.4, PDRF 6	PASS	0	0	PASS	PASS	0 / 313	PASS	PASS	0
13RFP575840.las	LAS 1.4, PDRF 6	PASS	0	0	PASS	PASS	0 / 297	PASS	PASS	0
13RFP575855.las	LAS 1.4, PDRF 6	PASS	0	0	PASS	PASS	0 / 281	PASS	PASS	0
13RFP575870.las	LAS 1.4, PDRF 6	PASS	0	0	PASS	PASS	0 / 285	PASS	PASS	0

* WKT FAIL codes: 1 – WKT tag missing, 2 – incorrect format (e.g., GeoTIFF tag), 3 – incorrect dialect (e.g., Esri or ISO), 4 – more than one valid record, 5 – incorrect format for superseded record(s), 6 – zero length, 7 – missing 'PROJCS', 8 – missing 'AXIS', 9 – 'HEIGHT_MODEL' element present, 10 – 'UNCLOSED BRACKETING' issue present, 11 – missing Vertical Datum and/or EPSG code, 12 – missing Vertical Units and/or EPSG code, 13 – missing Vertical CS name and/or EPSG code, 14 – missing EPSG code in 'PROJCS section', 15 – disallowed line feed

DPH-1.1 Report on ASPRS LAS File Format (Tiled Data) - Compliance - continued

File	LAS Version/PDRF	System ID	Legacy Point Count	Legacy Return Counts	File Source ID	Global Encoding	VLRs / EVLRs	WKT	Intensity	Point Count with Bad Return Info
13RFP575885.las	LAS 1.4, PDRF 6	PASS	0	0	PASS	PASS	0 / 282	PASS	PASS	0
13RFP575900.las	LAS 1.4, PDRF 6	PASS	0	0	PASS	PASS	0 / 283	PASS	PASS	0
13RFP575915.las	LAS 1.4, PDRF 6	PASS	0	0	PASS	PASS	0 / 282	PASS	PASS	0
13RFP575930.las	LAS 1.4, PDRF 6	PASS	0	0	PASS	PASS	0 / 282	PASS	PASS	0
13RFP575945.las	LAS 1.4, PDRF 6	PASS	0	0	PASS	PASS	0 / 281	PASS	PASS	0
13RFP575960.las	LAS 1.4, PDRF 6	PASS	0	0	PASS	PASS	0 / 282	PASS	PASS	0
13RFP575975.las	LAS 1.4, PDRF 6	PASS	0	0	PASS	PASS	0 / 282	PASS	PASS	0
13RFP575990.las	LAS 1.4, PDRF 6	PASS	0	0	PASS	PASS	0 / 280	PASS	PASS	0
13RFP590465.las	LAS 1.4, PDRF 6	PASS	0	0	PASS	PASS	0 / 290	PASS	PASS	0
13RFP590480.las	LAS 1.4, PDRF 6	PASS	0	0	PASS	PASS	0 / 291	PASS	PASS	0
13RFP590495.las	LAS 1.4, PDRF 6	PASS	0	0	PASS	PASS	0 / 294	PASS	PASS	0
13RFP590510.las	LAS 1.4, PDRF 6	PASS	0	0	PASS	PASS	0 / 294	PASS	PASS	0
13RFP590525.las	LAS 1.4, PDRF 6	PASS	0	0	PASS	PASS	0 / 290	PASS	PASS	0
13RFP590540.las	LAS 1.4, PDRF 6	PASS	0	0	PASS	PASS	0 / 294	PASS	PASS	0
13RFP590555.las	LAS 1.4, PDRF 6	PASS	0	0	PASS	PASS	0 / 291	PASS	PASS	0
13RFP590570.las	LAS 1.4, PDRF 6	PASS	0	0	PASS	PASS	0 / 278	PASS	PASS	0
13RFP590585.las	LAS 1.4, PDRF 6	PASS	0	0	PASS	PASS	0 / 289	PASS	PASS	0
13RFP590600.las	LAS 1.4, PDRF 6	PASS	0	0	PASS	PASS	0 / 277	PASS	PASS	0
13RFP590615.las	LAS 1.4, PDRF 6	PASS	0	0	PASS	PASS	0 / 276	PASS	PASS	0
13RFP590630.las	LAS 1.4, PDRF 6	PASS	0	0	PASS	PASS	0 / 276	PASS	PASS	0
13RFP590645.las	LAS 1.4, PDRF 6	PASS	0	0	PASS	PASS	0 / 267	PASS	PASS	0
13RFP590660.las	LAS 1.4, PDRF 6	PASS	0	0	PASS	PASS	0 / 278	PASS	PASS	0
13RFP590675.las	LAS 1.4, PDRF 6	PASS	0	0	PASS	PASS	0 / 268	PASS	PASS	0
13RFP590690.las	LAS 1.4, PDRF 6	PASS	0	0	PASS	PASS	0 / 261	PASS	PASS	0
13RFP590705.las	LAS 1.4, PDRF 6	PASS	0	0	PASS	PASS	0 / 267	PASS	PASS	0
13RFP590720.las	LAS 1.4, PDRF 6	PASS	0	0	PASS	PASS	0 / 261	PASS	PASS	0
13RFP590735.las	LAS 1.4, PDRF 6	PASS	0	0	PASS	PASS	0 / 277	PASS	PASS	0
13RFP590750.las	LAS 1.4, PDRF 6	PASS	0	0	PASS	PASS	0 / 261	PASS	PASS	0
13RFP590765.las	LAS 1.4, PDRF 6	PASS	0	0	PASS	PASS	0 / 261	PASS	PASS	0
13RFP590780.las	LAS 1.4, PDRF 6	PASS	0	0	PASS	PASS	0 / 261	PASS	PASS	0
13RFP590795.las	LAS 1.4, PDRF 6	PASS	0	0	PASS	PASS	0 / 294	PASS	PASS	0
13RFP590810.las	LAS 1.4, PDRF 6	PASS	0	0	PASS	PASS	0 / 308	PASS	PASS	0
13RFP590825.las	LAS 1.4, PDRF 6	PASS	0	0	PASS	PASS	0 / 315	PASS	PASS	0
13RFP590840.las	LAS 1.4, PDRF 6	PASS	0	0	PASS	PASS	0 / 294	PASS	PASS	0
13RFP590855.las	LAS 1.4, PDRF 6	PASS	0	0	PASS	PASS	0 / 291	PASS	PASS	0
13RFP590870.las	LAS 1.4, PDRF 6	PASS	0	0	PASS	PASS	0 / 293	PASS	PASS	0
13RFP590885.las	LAS 1.4, PDRF 6	PASS	0	0	PASS	PASS	0 / 291	PASS	PASS	0
13RFP590900.las	LAS 1.4, PDRF 6	PASS	0	0	PASS	PASS	0 / 293	PASS	PASS	0
13RFP590915.las	LAS 1.4, PDRF 6	PASS	0	0	PASS	PASS	0 / 294	PASS	PASS	0
13RFP590930.las	LAS 1.4, PDRF 6	PASS	0	0	PASS	PASS	0 / 293	PASS	PASS	0
13RFP590945.las	LAS 1.4, PDRF 6	PASS	0	0	PASS	PASS	0 / 294	PASS	PASS	0
13RFP590960.las	LAS 1.4, PDRF 6	PASS	0	0	PASS	PASS	0 / 293	PASS	PASS	0
13RFP590975.las	LAS 1.4, PDRF 6	PASS	0	0	PASS	PASS	0 / 294	PASS	PASS	0
13RFP590990.las	LAS 1.4, PDRF 6	PASS	0	0	PASS	PASS	0 / 294	PASS	PASS	0
13RFP605465.las	LAS 1.4, PDRF 6	PASS	0	0	PASS	PASS	0 / 290	PASS	PASS	0
13RFP605480.las	LAS 1.4, PDRF 6	PASS	0	0	PASS	PASS	0 / 281	PASS	PASS	0
13RFP605495.las	LAS 1.4, PDRF 6	PASS	0	0	PASS	PASS	0 / 291	PASS	PASS	0
13RFP605510.las	LAS 1.4, PDRF 6	PASS	0	0	PASS	PASS	0 / 284	PASS	PASS	0
13RFP605525.las	LAS 1.4, PDRF 6	PASS	0	0	PASS	PASS	0 / 291	PASS	PASS	0

DPH-1.1 Report on ASPRS LAS File Format (Tiled Data) - Compliance - continued

File	LAS Version/PDRF	System ID	Legacy Point Count	Legacy Return Counts	File Source ID	Global Encoding	VLRs / EVLRs	WKT	Intensity	Point Count with Bad Return Info
13RFP605540.las	LAS 1.4, PDRF 6	PASS	0	0	PASS	PASS	0 / 291	PASS	PASS	0
13RFP605555.las	LAS 1.4, PDRF 6	PASS	0	0	PASS	PASS	0 / 291	PASS	PASS	0
13RFP605570.las	LAS 1.4, PDRF 6	PASS	0	0	PASS	PASS	0 / 291	PASS	PASS	0
13RFP605585.las	LAS 1.4, PDRF 6	PASS	0	0	PASS	PASS	0 / 291	PASS	PASS	0
13RFP605600.las	LAS 1.4, PDRF 6	PASS	0	0	PASS	PASS	0 / 291	PASS	PASS	0
13RFP605615.las	LAS 1.4, PDRF 6	PASS	0	0	PASS	PASS	0 / 283	PASS	PASS	0
13RFP605630.las	LAS 1.4, PDRF 6	PASS	0	0	PASS	PASS	0 / 280	PASS	PASS	0
13RFP605645.las	LAS 1.4, PDRF 6	PASS	0	0	PASS	PASS	0 / 283	PASS	PASS	0
13RFP605660.las	LAS 1.4, PDRF 6	PASS	0	0	PASS	PASS	0 / 280	PASS	PASS	0
13RFP605675.las	LAS 1.4, PDRF 6	PASS	0	0	PASS	PASS	0 / 279	PASS	PASS	0
13RFP605690.las	LAS 1.4, PDRF 6	PASS	0	0	PASS	PASS	0 / 277	PASS	PASS	0
13RFP605705.las	LAS 1.4, PDRF 6	PASS	0	0	PASS	PASS	0 / 276	PASS	PASS	0
13RFP605720.las	LAS 1.4, PDRF 6	PASS	0	0	PASS	PASS	0 / 274	PASS	PASS	0
13RFP605735.las	LAS 1.4, PDRF 6	PASS	0	0	PASS	PASS	0 / 271	PASS	PASS	0
13RFP605750.las	LAS 1.4, PDRF 6	PASS	0	0	PASS	PASS	0 / 261	PASS	PASS	0
13RFP605765.las	LAS 1.4, PDRF 6	PASS	0	0	PASS	PASS	0 / 261	PASS	PASS	0
13RFP605780.las	LAS 1.4, PDRF 6	PASS	0	0	PASS	PASS	0 / 270	PASS	PASS	0
13RFP605795.las	LAS 1.4, PDRF 6	PASS	0	0	PASS	PASS	0 / 302	PASS	PASS	0
13RFP605810.las	LAS 1.4, PDRF 6	PASS	0	0	PASS	PASS	0 / 320	PASS	PASS	0
13RFP605825.las	LAS 1.4, PDRF 6	PASS	0	0	PASS	PASS	0 / 320	PASS	PASS	0
13RFP605840.las	LAS 1.4, PDRF 6	PASS	0	0	PASS	PASS	0 / 302	PASS	PASS	0
13RFP605855.las	LAS 1.4, PDRF 6	PASS	0	0	PASS	PASS	0 / 284	PASS	PASS	0
13RFP605870.las	LAS 1.4, PDRF 6	PASS	0	0	PASS	PASS	0 / 282	PASS	PASS	0
13RFP605885.las	LAS 1.4, PDRF 6	PASS	0	0	PASS	PASS	0 / 284	PASS	PASS	0
13RFP605900.las	LAS 1.4, PDRF 6	PASS	0	0	PASS	PASS	0 / 281	PASS	PASS	0
13RFP605915.las	LAS 1.4, PDRF 6	PASS	0	0	PASS	PASS	0 / 279	PASS	PASS	0
13RFP605930.las	LAS 1.4, PDRF 6	PASS	0	0	PASS	PASS	0 / 284	PASS	PASS	0
13RFP605945.las	LAS 1.4, PDRF 6	PASS	0	0	PASS	PASS	0 / 279	PASS	PASS	0
13RFP605960.las	LAS 1.4, PDRF 6	PASS	0	0	PASS	PASS	0 / 274	PASS	PASS	0
13RFP605975.las	LAS 1.4, PDRF 6	PASS	0	0	PASS	PASS	0 / 273	PASS	PASS	0
13RFP605990.las	LAS 1.4, PDRF 6	PASS	0	0	PASS	PASS	0 / 276	PASS	PASS	0
13RFP620465.las	LAS 1.4, PDRF 6	PASS	0	0	PASS	PASS	0 / 285	PASS	PASS	0
13RFP620480.las	LAS 1.4, PDRF 6	PASS	0	0	PASS	PASS	0 / 285	PASS	PASS	0
13RFP620495.las	LAS 1.4, PDRF 6	PASS	0	0	PASS	PASS	0 / 286	PASS	PASS	0
13RFP620510.las	LAS 1.4, PDRF 6	PASS	0	0	PASS	PASS	0 / 286	PASS	PASS	0
13RFP620525.las	LAS 1.4, PDRF 6	PASS	0	0	PASS	PASS	0 / 285	PASS	PASS	0
13RFP620540.las	LAS 1.4, PDRF 6	PASS	0	0	PASS	PASS	0 / 285	PASS	PASS	0
13RFP620555.las	LAS 1.4, PDRF 6	PASS	0	0	PASS	PASS	0 / 286	PASS	PASS	0
13RFP620570.las	LAS 1.4, PDRF 6	PASS	0	0	PASS	PASS	0 / 285	PASS	PASS	0
13RFP620585.las	LAS 1.4, PDRF 6	PASS	0	0	PASS	PASS	0 / 290	PASS	PASS	0
13RFP620600.las	LAS 1.4, PDRF 6	PASS	0	0	PASS	PASS	0 / 292	PASS	PASS	0
13RFP620615.las	LAS 1.4, PDRF 6	PASS	0	0	PASS	PASS	0 / 292	PASS	PASS	0
13RFP620630.las	LAS 1.4, PDRF 6	PASS	0	0	PASS	PASS	0 / 292	PASS	PASS	0
13RFP620645.las	LAS 1.4, PDRF 6	PASS	0	0	PASS	PASS	0 / 292	PASS	PASS	0
13RFP620660.las	LAS 1.4, PDRF 6	PASS	0	0	PASS	PASS	0 / 292	PASS	PASS	0
13RFP620675.las	LAS 1.4, PDRF 6	PASS	0	0	PASS	PASS	0 / 292	PASS	PASS	0
13RFP620690.las	LAS 1.4, PDRF 6	PASS	0	0	PASS	PASS	0 / 291	PASS	PASS	0
13RFP620705.las	LAS 1.4, PDRF 6	PASS	0	0	PASS	PASS	0 / 285	PASS	PASS	0
13RFP620720.las	LAS 1.4, PDRF 6	PASS	0	0	PASS	PASS	0 / 285	PASS	PASS	0

DPH-1.1 Report on ASPRS LAS File Format (Tiled Data) - Compliance - continued

File	LAS Version/PDRF	System ID	Legacy Point Count	Legacy Return Counts	File Source ID	Global Encoding	VLRs / EVLRs	WKT	Intensity	Point Count with Bad Return Info
13RFP620735.las	LAS 1.4, PDRF 6	PASS	0	0	PASS	PASS	0 / 285	PASS	PASS	0
13RFP620750.las	LAS 1.4, PDRF 6	PASS	0	0	PASS	PASS	0 / 285	PASS	PASS	0
13RFP620765.las	LAS 1.4, PDRF 6	PASS	0	0	PASS	PASS	0 / 262	PASS	PASS	0
13RFP620780.las	LAS 1.4, PDRF 6	PASS	0	0	PASS	PASS	0 / 285	PASS	PASS	0
13RFP620795.las	LAS 1.4, PDRF 6	PASS	0	0	PASS	PASS	0 / 298	PASS	PASS	0
13RFP620810.las	LAS 1.4, PDRF 6	PASS	0	0	PASS	PASS	0 / 312	PASS	PASS	0
13RFP620825.las	LAS 1.4, PDRF 6	PASS	0	0	PASS	PASS	0 / 311	PASS	PASS	0
13RFP620840.las	LAS 1.4, PDRF 6	PASS	0	0	PASS	PASS	0 / 297	PASS	PASS	0
13RFP620855.las	LAS 1.4, PDRF 6	PASS	0	0	PASS	PASS	0 / 282	PASS	PASS	0
13RFP620870.las	LAS 1.4, PDRF 6	PASS	0	0	PASS	PASS	0 / 281	PASS	PASS	0
13RFP620885.las	LAS 1.4, PDRF 6	PASS	0	0	PASS	PASS	0 / 281	PASS	PASS	0
13RFP620900.las	LAS 1.4, PDRF 6	PASS	0	0	PASS	PASS	0 / 281	PASS	PASS	0
13RFP620915.las	LAS 1.4, PDRF 6	PASS	0	0	PASS	PASS	0 / 282	PASS	PASS	0
13RFP620930.las	LAS 1.4, PDRF 6	PASS	0	0	PASS	PASS	0 / 282	PASS	PASS	0
13RFP620945.las	LAS 1.4, PDRF 6	PASS	0	0	PASS	PASS	0 / 281	PASS	PASS	0
13RFP620960.las	LAS 1.4, PDRF 6	PASS	0	0	PASS	PASS	0 / 281	PASS	PASS	0
13RFP620975.las	LAS 1.4, PDRF 6	PASS	0	0	PASS	PASS	0 / 282	PASS	PASS	0
13RFP620990.las	LAS 1.4, PDRF 6	PASS	0	0	PASS	PASS	0 / 282	PASS	PASS	0
13RFP635465.las	LAS 1.4, PDRF 6	PASS	0	0	PASS	PASS	0 / 284	PASS	PASS	0
13RFP635480.las	LAS 1.4, PDRF 6	PASS	0	0	PASS	PASS	0 / 289	PASS	PASS	0
13RFP635495.las	LAS 1.4, PDRF 6	PASS	0	0	PASS	PASS	0 / 284	PASS	PASS	0
13RFP635510.las	LAS 1.4, PDRF 6	PASS	0	0	PASS	PASS	0 / 289	PASS	PASS	0
13RFP635525.las	LAS 1.4, PDRF 6	PASS	0	0	PASS	PASS	0 / 289	PASS	PASS	0
13RFP635540.las	LAS 1.4, PDRF 6	PASS	0	0	PASS	PASS	0 / 289	PASS	PASS	0
13RFP635555.las	LAS 1.4, PDRF 6	PASS	0	0	PASS	PASS	0 / 289	PASS	PASS	0
13RFP635570.las	LAS 1.4, PDRF 6	PASS	0	0	PASS	PASS	0 / 289	PASS	PASS	0
13RFP635585.las	LAS 1.4, PDRF 6	PASS	0	0	PASS	PASS	0 / 290	PASS	PASS	0
13RFP635600.las	LAS 1.4, PDRF 6	PASS	0	0	PASS	PASS	0 / 294	PASS	PASS	0
13RFP635615.las	LAS 1.4, PDRF 6	PASS	0	0	PASS	PASS	0 / 293	PASS	PASS	0
13RFP635630.las	LAS 1.4, PDRF 6	PASS	0	0	PASS	PASS	0 / 290	PASS	PASS	0
13RFP635645.las	LAS 1.4, PDRF 6	PASS	0	0	PASS	PASS	0 / 289	PASS	PASS	0
13RFP635660.las	LAS 1.4, PDRF 6	PASS	0	0	PASS	PASS	0 / 299	PASS	PASS	0
13RFP635675.las	LAS 1.4, PDRF 6	PASS	0	0	PASS	PASS	0 / 290	PASS	PASS	0
13RFP635690.las	LAS 1.4, PDRF 6	PASS	0	0	PASS	PASS	0 / 289	PASS	PASS	0
13RFP635705.las	LAS 1.4, PDRF 6	PASS	0	0	PASS	PASS	0 / 289	PASS	PASS	0
13RFP635720.las	LAS 1.4, PDRF 6	PASS	0	0	PASS	PASS	0 / 289	PASS	PASS	0
13RFP635735.las	LAS 1.4, PDRF 6	PASS	0	0	PASS	PASS	0 / 289	PASS	PASS	0
13RFP635750.las	LAS 1.4, PDRF 6	PASS	0	0	PASS	PASS	0 / 291	PASS	PASS	0
13RFP635765.las	LAS 1.4, PDRF 6	PASS	0	0	PASS	PASS	0 / 262	PASS	PASS	0
13RFP635780.las	LAS 1.4, PDRF 6	PASS	0	0	PASS	PASS	0 / 291	PASS	PASS	0
13RFP635795.las	LAS 1.4, PDRF 6	PASS	0	0	PASS	PASS	0 / 308	PASS	PASS	0
13RFP635810.las	LAS 1.4, PDRF 6	PASS	0	0	PASS	PASS	0 / 309	PASS	PASS	0
13RFP635825.las	LAS 1.4, PDRF 6	PASS	0	0	PASS	PASS	0 / 312	PASS	PASS	0
13RFP635840.las	LAS 1.4, PDRF 6	PASS	0	0	PASS	PASS	0 / 298	PASS	PASS	0
13RFP635855.las	LAS 1.4, PDRF 6	PASS	0	0	PASS	PASS	0 / 289	PASS	PASS	0
13RFP635870.las	LAS 1.4, PDRF 6	PASS	0	0	PASS	PASS	0 / 290	PASS	PASS	0
13RFP635885.las	LAS 1.4, PDRF 6	PASS	0	0	PASS	PASS	0 / 289	PASS	PASS	0
13RFP635900.las	LAS 1.4, PDRF 6	PASS	0	0	PASS	PASS	0 / 291	PASS	PASS	0
13RFP635915.las	LAS 1.4, PDRF 6	PASS	0	0	PASS	PASS	0 / 291	PASS	PASS	0

DPH-1.1 Report on ASPRS LAS File Format (Tiled Data) - Compliance - continued

File	LAS Version/PDRF	System ID	Legacy Point Count	Legacy Return Counts	File Source ID	Global Encoding	VLRs / EVLRs	WKT	Intensity	Point Count with Bad Return Info
13RFP635930.las	LAS 1.4, PDRF 6	PASS	0	0	PASS	PASS	0 / 291	PASS	PASS	0
13RFP635945.las	LAS 1.4, PDRF 6	PASS	0	0	PASS	PASS	0 / 292	PASS	PASS	0
13RFP635960.las	LAS 1.4, PDRF 6	PASS	0	0	PASS	PASS	0 / 293	PASS	PASS	0
13RFP635975.las	LAS 1.4, PDRF 6	PASS	0	0	PASS	PASS	0 / 294	PASS	PASS	0
13RFP635990.las	LAS 1.4, PDRF 6	PASS	0	0	PASS	PASS	0 / 293	PASS	PASS	0
13RFP650465.las	LAS 1.4, PDRF 6	PASS	0	0	PASS	PASS	0 / 277	PASS	PASS	0
13RFP650480.las	LAS 1.4, PDRF 6	PASS	0	0	PASS	PASS	0 / 277	PASS	PASS	0
13RFP650495.las	LAS 1.4, PDRF 6	PASS	0	0	PASS	PASS	0 / 275	PASS	PASS	0
13RFP650510.las	LAS 1.4, PDRF 6	PASS	0	0	PASS	PASS	0 / 279	PASS	PASS	0
13RFP650525.las	LAS 1.4, PDRF 6	PASS	0	0	PASS	PASS	0 / 280	PASS	PASS	0
13RFP650540.las	LAS 1.4, PDRF 6	PASS	0	0	PASS	PASS	0 / 282	PASS	PASS	0
13RFP650555.las	LAS 1.4, PDRF 6	PASS	0	0	PASS	PASS	0 / 281	PASS	PASS	0
13RFP650570.las	LAS 1.4, PDRF 6	PASS	0	0	PASS	PASS	0 / 284	PASS	PASS	0
13RFP650585.las	LAS 1.4, PDRF 6	PASS	0	0	PASS	PASS	0 / 284	PASS	PASS	0
13RFP650600.las	LAS 1.4, PDRF 6	PASS	0	0	PASS	PASS	0 / 285	PASS	PASS	0
13RFP650615.las	LAS 1.4, PDRF 6	PASS	0	0	PASS	PASS	0 / 291	PASS	PASS	0
13RFP650630.las	LAS 1.4, PDRF 6	PASS	0	0	PASS	PASS	0 / 279	PASS	PASS	0
13RFP650645.las	LAS 1.4, PDRF 6	PASS	0	0	PASS	PASS	0 / 289	PASS	PASS	0
13RFP650660.las	LAS 1.4, PDRF 6	PASS	0	0	PASS	PASS	0 / 285	PASS	PASS	0
13RFP650675.las	LAS 1.4, PDRF 6	PASS	0	0	PASS	PASS	0 / 285	PASS	PASS	0
13RFP650690.las	LAS 1.4, PDRF 6	PASS	0	0	PASS	PASS	0 / 285	PASS	PASS	0
13RFP650705.las	LAS 1.4, PDRF 6	PASS	0	0	PASS	PASS	0 / 285	PASS	PASS	0
13RFP650720.las	LAS 1.4, PDRF 6	PASS	0	0	PASS	PASS	0 / 281	PASS	PASS	0
13RFP650735.las	LAS 1.4, PDRF 6	PASS	0	0	PASS	PASS	0 / 283	PASS	PASS	0
13RFP650750.las	LAS 1.4, PDRF 6	PASS	0	0	PASS	PASS	0 / 280	PASS	PASS	0
13RFP650765.las	LAS 1.4, PDRF 6	PASS	0	0	PASS	PASS	0 / 262	PASS	PASS	0
13RFP650780.las	LAS 1.4, PDRF 6	PASS	0	0	PASS	PASS	0 / 290	PASS	PASS	0
13RFP650795.las	LAS 1.4, PDRF 6	PASS	0	0	PASS	PASS	0 / 303	PASS	PASS	0
13RFP650810.las	LAS 1.4, PDRF 6	PASS	0	0	PASS	PASS	0 / 307	PASS	PASS	0
13RFP650825.las	LAS 1.4, PDRF 6	PASS	0	0	PASS	PASS	0 / 309	PASS	PASS	0
13RFP650840.las	LAS 1.4, PDRF 6	PASS	0	0	PASS	PASS	0 / 302	PASS	PASS	0
13RFP650855.las	LAS 1.4, PDRF 6	PASS	0	0	PASS	PASS	0 / 283	PASS	PASS	0
13RFP650870.las	LAS 1.4, PDRF 6	PASS	0	0	PASS	PASS	0 / 282	PASS	PASS	0
13RFP650885.las	LAS 1.4, PDRF 6	PASS	0	0	PASS	PASS	0 / 281	PASS	PASS	0
13RFP650900.las	LAS 1.4, PDRF 6	PASS	0	0	PASS	PASS	0 / 284	PASS	PASS	0
13RFP650915.las	LAS 1.4, PDRF 6	PASS	0	0	PASS	PASS	0 / 283	PASS	PASS	0
13RFP650930.las	LAS 1.4, PDRF 6	PASS	0	0	PASS	PASS	0 / 283	PASS	PASS	0
13RFP650945.las	LAS 1.4, PDRF 6	PASS	0	0	PASS	PASS	0 / 279	PASS	PASS	0
13RFP650960.las	LAS 1.4, PDRF 6	PASS	0	0	PASS	PASS	0 / 279	PASS	PASS	0
13RFP650975.las	LAS 1.4, PDRF 6	PASS	0	0	PASS	PASS	0 / 280	PASS	PASS	0
13RFP650990.las	LAS 1.4, PDRF 6	PASS	0	0	PASS	PASS	0 / 278	PASS	PASS	0
13RFP665465.las	LAS 1.4, PDRF 6	PASS	0	0	PASS	PASS	0 / 261	PASS	PASS	0
13RFP665480.las	LAS 1.4, PDRF 6	PASS	0	0	PASS	PASS	0 / 269	PASS	PASS	0
13RFP665495.las	LAS 1.4, PDRF 6	PASS	0	0	PASS	PASS	0 / 269	PASS	PASS	0
13RFP665510.las	LAS 1.4, PDRF 6	PASS	0	0	PASS	PASS	0 / 281	PASS	PASS	0
13RFP665525.las	LAS 1.4, PDRF 6	PASS	0	0	PASS	PASS	0 / 281	PASS	PASS	0
13RFP665540.las	LAS 1.4, PDRF 6	PASS	0	0	PASS	PASS	0 / 283	PASS	PASS	0
13RFP665555.las	LAS 1.4, PDRF 6	PASS	0	0	PASS	PASS	0 / 282	PASS	PASS	0
13RFP665570.las	LAS 1.4, PDRF 6	PASS	0	0	PASS	PASS	0 / 282	PASS	PASS	0

DPH-1.1 Report on ASPRS LAS File Format (Tiled Data) - Compliance - continued

File	LAS Version/PDRF	System ID	Legacy Point Count	Legacy Return Counts	File Source ID	Global Encoding	VLRs / EVLRs	WKT	Intensity	Point Count with Bad Return Info
13RFP665585.las	LAS 1.4, PDRF 6	PASS	0	0	PASS	PASS	0 / 281	PASS	PASS	0
13RFP665600.las	LAS 1.4, PDRF 6	PASS	0	0	PASS	PASS	0 / 281	PASS	PASS	0
13RFP665615.las	LAS 1.4, PDRF 6	PASS	0	0	PASS	PASS	0 / 285	PASS	PASS	0
13RFP665630.las	LAS 1.4, PDRF 6	PASS	0	0	PASS	PASS	0 / 281	PASS	PASS	0
13RFP665645.las	LAS 1.4, PDRF 6	PASS	0	0	PASS	PASS	0 / 281	PASS	PASS	0
13RFP665660.las	LAS 1.4, PDRF 6	PASS	0	0	PASS	PASS	0 / 281	PASS	PASS	0
13RFP665675.las	LAS 1.4, PDRF 6	PASS	0	0	PASS	PASS	0 / 283	PASS	PASS	0
13RFP665690.las	LAS 1.4, PDRF 6	PASS	0	0	PASS	PASS	0 / 282	PASS	PASS	0
13RFP665705.las	LAS 1.4, PDRF 6	PASS	0	0	PASS	PASS	0 / 285	PASS	PASS	0
13RFP665720.las	LAS 1.4, PDRF 6	PASS	0	0	PASS	PASS	0 / 285	PASS	PASS	0
13RFP665735.las	LAS 1.4, PDRF 6	PASS	0	0	PASS	PASS	0 / 286	PASS	PASS	0
13RFP665750.las	LAS 1.4, PDRF 6	PASS	0	0	PASS	PASS	0 / 282	PASS	PASS	0
13RFP665765.las	LAS 1.4, PDRF 6	PASS	0	0	PASS	PASS	0 / 262	PASS	PASS	0
13RFP665780.las	LAS 1.4, PDRF 6	PASS	0	0	PASS	PASS	0 / 285	PASS	PASS	0
13RFP665795.las	LAS 1.4, PDRF 6	PASS	0	0	PASS	PASS	0 / 295	PASS	PASS	0
13RFP665810.las	LAS 1.4, PDRF 6	PASS	0	0	PASS	PASS	0 / 316	PASS	PASS	0
13RFP665825.las	LAS 1.4, PDRF 6	PASS	0	0	PASS	PASS	0 / 312	PASS	PASS	0
13RFP665840.las	LAS 1.4, PDRF 6	PASS	0	0	PASS	PASS	0 / 298	PASS	PASS	0
13RFP665855.las	LAS 1.4, PDRF 6	PASS	0	0	PASS	PASS	0 / 285	PASS	PASS	0
13RFP665870.las	LAS 1.4, PDRF 6	PASS	0	0	PASS	PASS	0 / 283	PASS	PASS	0
13RFP665885.las	LAS 1.4, PDRF 6	PASS	0	0	PASS	PASS	0 / 285	PASS	PASS	0
13RFP665900.las	LAS 1.4, PDRF 6	PASS	0	0	PASS	PASS	0 / 283	PASS	PASS	0
13RFP665915.las	LAS 1.4, PDRF 6	PASS	0	0	PASS	PASS	0 / 285	PASS	PASS	0
13RFP665930.las	LAS 1.4, PDRF 6	PASS	0	0	PASS	PASS	0 / 286	PASS	PASS	0
13RFP665945.las	LAS 1.4, PDRF 6	PASS	0	0	PASS	PASS	0 / 285	PASS	PASS	0
13RFP665960.las	LAS 1.4, PDRF 6	PASS	0	0	PASS	PASS	0 / 285	PASS	PASS	0
13RFP665975.las	LAS 1.4, PDRF 6	PASS	0	0	PASS	PASS	0 / 286	PASS	PASS	0
13RFP665990.las	LAS 1.4, PDRF 6	PASS	0	0	PASS	PASS	0 / 286	PASS	PASS	0
13RFP680465.las	LAS 1.4, PDRF 6	PASS	0	0	PASS	PASS	0 / 291	PASS	PASS	0
13RFP680480.las	LAS 1.4, PDRF 6	PASS	0	0	PASS	PASS	0 / 292	PASS	PASS	0
13RFP680495.las	LAS 1.4, PDRF 6	PASS	0	0	PASS	PASS	0 / 292	PASS	PASS	0
13RFP680510.las	LAS 1.4, PDRF 6	PASS	0	0	PASS	PASS	0 / 290	PASS	PASS	0
13RFP680525.las	LAS 1.4, PDRF 6	PASS	0	0	PASS	PASS	0 / 290	PASS	PASS	0
13RFP680540.las	LAS 1.4, PDRF 6	PASS	0	0	PASS	PASS	0 / 292	PASS	PASS	0
13RFP680555.las	LAS 1.4, PDRF 6	PASS	0	0	PASS	PASS	0 / 291	PASS	PASS	0
13RFP680570.las	LAS 1.4, PDRF 6	PASS	0	0	PASS	PASS	0 / 291	PASS	PASS	0
13RFP680585.las	LAS 1.4, PDRF 6	PASS	0	0	PASS	PASS	0 / 292	PASS	PASS	0
13RFP680600.las	LAS 1.4, PDRF 6	PASS	0	0	PASS	PASS	0 / 292	PASS	PASS	0
13RFP680615.las	LAS 1.4, PDRF 6	PASS	0	0	PASS	PASS	0 / 294	PASS	PASS	0
13RFP680630.las	LAS 1.4, PDRF 6	PASS	0	0	PASS	PASS	0 / 293	PASS	PASS	0
13RFP680645.las	LAS 1.4, PDRF 6	PASS	0	0	PASS	PASS	0 / 293	PASS	PASS	0
13RFP680660.las	LAS 1.4, PDRF 6	PASS	0	0	PASS	PASS	0 / 294	PASS	PASS	0
13RFP680675.las	LAS 1.4, PDRF 6	PASS	0	0	PASS	PASS	0 / 292	PASS	PASS	0
13RFP680690.las	LAS 1.4, PDRF 6	PASS	0	0	PASS	PASS	0 / 294	PASS	PASS	0
13RFP680705.las	LAS 1.4, PDRF 6	PASS	0	0	PASS	PASS	0 / 294	PASS	PASS	0
13RFP680720.las	LAS 1.4, PDRF 6	PASS	0	0	PASS	PASS	0 / 295	PASS	PASS	0
13RFP680735.las	LAS 1.4, PDRF 6	PASS	0	0	PASS	PASS	0 / 296	PASS	PASS	0
13RFP680750.las	LAS 1.4, PDRF 6	PASS	0	0	PASS	PASS	0 / 296	PASS	PASS	0
13RFP680765.las	LAS 1.4, PDRF 6	PASS	0	0	PASS	PASS	0 / 262	PASS	PASS	0

DPH-1.1 Report on ASPRS LAS File Format (Tiled Data) - Compliance - continued

File	LAS Version/PDRF	System ID	Legacy Point Count	Legacy Return Counts	File Source ID	Global Encoding	VLRs / EVLRs	WKT	Intensity	Point Count with Bad Return Info
13RFP680780.las	LAS 1.4, PDRF 6	PASS	0	0	PASS	PASS	0 / 296	PASS	PASS	0
13RFP680795.las	LAS 1.4, PDRF 6	PASS	0	0	PASS	PASS	0 / 309	PASS	PASS	0
13RFP680810.las	LAS 1.4, PDRF 6	PASS	0	0	PASS	PASS	0 / 314	PASS	PASS	0
13RFP680825.las	LAS 1.4, PDRF 6	PASS	0	0	PASS	PASS	0 / 309	PASS	PASS	0
13RFP680840.las	LAS 1.4, PDRF 6	PASS	0	0	PASS	PASS	0 / 292	PASS	PASS	0
13RFP680855.las	LAS 1.4, PDRF 6	PASS	0	0	PASS	PASS	0 / 290	PASS	PASS	0
13RFP680870.las	LAS 1.4, PDRF 6	PASS	0	0	PASS	PASS	0 / 291	PASS	PASS	0
13RFP680885.las	LAS 1.4, PDRF 6	PASS	0	0	PASS	PASS	0 / 292	PASS	PASS	0
13RFP680900.las	LAS 1.4, PDRF 6	PASS	0	0	PASS	PASS	0 / 293	PASS	PASS	0
13RFP680915.las	LAS 1.4, PDRF 6	PASS	0	0	PASS	PASS	0 / 294	PASS	PASS	0
13RFP680930.las	LAS 1.4, PDRF 6	PASS	0	0	PASS	PASS	0 / 292	PASS	PASS	0
13RFP680945.las	LAS 1.4, PDRF 6	PASS	0	0	PASS	PASS	0 / 294	PASS	PASS	0
13RFP680960.las	LAS 1.4, PDRF 6	PASS	0	0	PASS	PASS	0 / 294	PASS	PASS	0
13RFP680975.las	LAS 1.4, PDRF 6	PASS	0	0	PASS	PASS	0 / 293	PASS	PASS	0
13RFP680990.las	LAS 1.4, PDRF 6	PASS	0	0	PASS	PASS	0 / 294	PASS	PASS	0
13RFP695465.las	LAS 1.4, PDRF 6	PASS	0	0	PASS	PASS	0 / 317	PASS	PASS	0
13RFP695480.las	LAS 1.4, PDRF 6	PASS	0	0	PASS	PASS	0 / 317	PASS	PASS	0
13RFP695495.las	LAS 1.4, PDRF 6	PASS	0	0	PASS	PASS	0 / 314	PASS	PASS	0
13RFP695510.las	LAS 1.4, PDRF 6	PASS	0	0	PASS	PASS	0 / 317	PASS	PASS	0
13RFP695525.las	LAS 1.4, PDRF 6	PASS	0	0	PASS	PASS	0 / 314	PASS	PASS	0
13RFP695540.las	LAS 1.4, PDRF 6	PASS	0	0	PASS	PASS	0 / 318	PASS	PASS	0
13RFP695555.las	LAS 1.4, PDRF 6	PASS	0	0	PASS	PASS	0 / 317	PASS	PASS	0
13RFP695570.las	LAS 1.4, PDRF 6	PASS	0	0	PASS	PASS	0 / 319	PASS	PASS	0
13RFP695585.las	LAS 1.4, PDRF 6	PASS	0	0	PASS	PASS	0 / 317	PASS	PASS	0
13RFP695600.las	LAS 1.4, PDRF 6	PASS	0	0	PASS	PASS	0 / 315	PASS	PASS	0
13RFP695615.las	LAS 1.4, PDRF 6	PASS	0	0	PASS	PASS	0 / 314	PASS	PASS	0
13RFP695630.las	LAS 1.4, PDRF 6	PASS	0	0	PASS	PASS	0 / 315	PASS	PASS	0
13RFP695645.las	LAS 1.4, PDRF 6	PASS	0	0	PASS	PASS	0 / 315	PASS	PASS	0
13RFP695660.las	LAS 1.4, PDRF 6	PASS	0	0	PASS	PASS	0 / 313	PASS	PASS	0
13RFP695675.las	LAS 1.4, PDRF 6	PASS	0	0	PASS	PASS	0 / 314	PASS	PASS	0
13RFP695690.las	LAS 1.4, PDRF 6	PASS	0	0	PASS	PASS	0 / 319	PASS	PASS	0
13RFP695705.las	LAS 1.4, PDRF 6	PASS	0	0	PASS	PASS	0 / 320	PASS	PASS	0
13RFP695720.las	LAS 1.4, PDRF 6	PASS	0	0	PASS	PASS	0 / 328	PASS	PASS	0
13RFP695735.las	LAS 1.4, PDRF 6	PASS	0	0	PASS	PASS	0 / 320	PASS	PASS	0
13RFP695750.las	LAS 1.4, PDRF 6	PASS	0	0	PASS	PASS	0 / 321	PASS	PASS	0
13RFP695765.las	LAS 1.4, PDRF 6	PASS	0	0	PASS	PASS	0 / 327	PASS	PASS	0
13RFP695780.las	LAS 1.4, PDRF 6	PASS	0	0	PASS	PASS	0 / 317	PASS	PASS	0
13RFP695795.las	LAS 1.4, PDRF 6	PASS	0	0	PASS	PASS	0 / 317	PASS	PASS	0
13RFP695810.las	LAS 1.4, PDRF 6	PASS	0	0	PASS	PASS	0 / 1178	PASS	PASS	0
13RFP695825.las	LAS 1.4, PDRF 6	PASS	0	0	PASS	PASS	0 / 338	PASS	PASS	0
13RFP695840.las	LAS 1.4, PDRF 6	PASS	0	0	PASS	PASS	0 / 311	PASS	PASS	0
13RFP695855.las	LAS 1.4, PDRF 6	PASS	0	0	PASS	PASS	0 / 284	PASS	PASS	0
13RFP695870.las	LAS 1.4, PDRF 6	PASS	0	0	PASS	PASS	0 / 284	PASS	PASS	0
13RFP695885.las	LAS 1.4, PDRF 6	PASS	0	0	PASS	PASS	0 / 279	PASS	PASS	0
13RFP695900.las	LAS 1.4, PDRF 6	PASS	0	0	PASS	PASS	0 / 279	PASS	PASS	0
13RFP695915.las	LAS 1.4, PDRF 6	PASS	0	0	PASS	PASS	0 / 283	PASS	PASS	0
13RFP695930.las	LAS 1.4, PDRF 6	PASS	0	0	PASS	PASS	0 / 284	PASS	PASS	0
13RFP695945.las	LAS 1.4, PDRF 6	PASS	0	0	PASS	PASS	0 / 283	PASS	PASS	0
13RFP695960.las	LAS 1.4, PDRF 6	PASS	0	0	PASS	PASS	0 / 284	PASS	PASS	0

DPH-1.1 Report on ASPRS LAS File Format (Tiled Data) - Compliance - continued

File	LAS Version/PDRF	System ID	Legacy Point Count	Legacy Return Counts	File Source ID	Global Encoding	VLRs / EVLRs	WKT	Intensity	Point Count with Bad Return Info
13RFP695975.las	LAS 1.4, PDRF 6	PASS	0	0	PASS	PASS	0 / 283	PASS	PASS	0
13RFP695990.las	LAS 1.4, PDRF 6	PASS	0	0	PASS	PASS	0 / 283	PASS	PASS	0
13RFP710465.las	LAS 1.4, PDRF 6	PASS	0	0	PASS	PASS	0 / 316	PASS	PASS	0
13RFP710480.las	LAS 1.4, PDRF 6	PASS	0	0	PASS	PASS	0 / 324	PASS	PASS	0
13RFP710495.las	LAS 1.4, PDRF 6	PASS	0	0	PASS	PASS	0 / 323	PASS	PASS	0
13RFP710510.las	LAS 1.4, PDRF 6	PASS	0	0	PASS	PASS	0 / 323	PASS	PASS	0
13RFP710525.las	LAS 1.4, PDRF 6	PASS	0	0	PASS	PASS	0 / 317	PASS	PASS	0
13RFP710540.las	LAS 1.4, PDRF 6	PASS	0	0	PASS	PASS	0 / 298	PASS	PASS	0
13RFP710555.las	LAS 1.4, PDRF 6	PASS	0	0	PASS	PASS	0 / 299	PASS	PASS	0
13RFP710570.las	LAS 1.4, PDRF 6	PASS	0	0	PASS	PASS	0 / 299	PASS	PASS	0
13RFP710585.las	LAS 1.4, PDRF 6	PASS	0	0	PASS	PASS	0 / 299	PASS	PASS	0
13RFP710600.las	LAS 1.4, PDRF 6	PASS	0	0	PASS	PASS	0 / 298	PASS	PASS	0
13RFP710615.las	LAS 1.4, PDRF 6	PASS	0	0	PASS	PASS	0 / 298	PASS	PASS	0
13RFP710630.las	LAS 1.4, PDRF 6	PASS	0	0	PASS	PASS	0 / 298	PASS	PASS	0
13RFP710645.las	LAS 1.4, PDRF 6	PASS	0	0	PASS	PASS	0 / 298	PASS	PASS	0
13RFP710660.las	LAS 1.4, PDRF 6	PASS	0	0	PASS	PASS	0 / 299	PASS	PASS	0
13RFP710675.las	LAS 1.4, PDRF 6	PASS	0	0	PASS	PASS	0 / 299	PASS	PASS	0
13RFP710690.las	LAS 1.4, PDRF 6	PASS	0	0	PASS	PASS	0 / 301	PASS	PASS	0
13RFP710705.las	LAS 1.4, PDRF 6	PASS	0	0	PASS	PASS	0 / 300	PASS	PASS	0
13RFP710720.las	LAS 1.4, PDRF 6	PASS	0	0	PASS	PASS	0 / 291	PASS	PASS	0
13RFP710735.las	LAS 1.4, PDRF 6	PASS	0	0	PASS	PASS	0 / 282	PASS	PASS	0
13RFP710750.las	LAS 1.4, PDRF 6	PASS	0	0	PASS	PASS	0 / 285	PASS	PASS	0
13RFP710765.las	LAS 1.4, PDRF 6	PASS	0	0	PASS	PASS	0 / 286	PASS	PASS	0
13RFP710780.las	LAS 1.4, PDRF 6	PASS	0	0	PASS	PASS	0 / 286	PASS	PASS	0
13RFP710795.las	LAS 1.4, PDRF 6	PASS	0	0	PASS	PASS	0 / 298	PASS	PASS	0
13RFP710810.las	LAS 1.4, PDRF 6	PASS	0	0	PASS	PASS	0 / 314	PASS	PASS	0
13RFP710825.las	LAS 1.4, PDRF 6	PASS	0	0	PASS	PASS	0 / 298	PASS	PASS	0
13RFP710840.las	LAS 1.4, PDRF 6	PASS	0	0	PASS	PASS	0 / 282	PASS	PASS	0
13RFP710855.las	LAS 1.4, PDRF 6	PASS	0	0	PASS	PASS	0 / 286	PASS	PASS	0
13RFP710870.las	LAS 1.4, PDRF 6	PASS	0	0	PASS	PASS	0 / 286	PASS	PASS	0
13RFP710885.las	LAS 1.4, PDRF 6	PASS	0	0	PASS	PASS	0 / 286	PASS	PASS	0
13RFP710900.las	LAS 1.4, PDRF 6	PASS	0	0	PASS	PASS	0 / 286	PASS	PASS	0
13RFP710915.las	LAS 1.4, PDRF 6	PASS	0	0	PASS	PASS	0 / 281	PASS	PASS	0
13RFP710930.las	LAS 1.4, PDRF 6	PASS	0	0	PASS	PASS	0 / 282	PASS	PASS	0
13RFP710945.las	LAS 1.4, PDRF 6	PASS	0	0	PASS	PASS	0 / 282	PASS	PASS	0
13RFP710960.las	LAS 1.4, PDRF 6	PASS	0	0	PASS	PASS	0 / 285	PASS	PASS	0
13RFP710975.las	LAS 1.4, PDRF 6	PASS	0	0	PASS	PASS	0 / 285	PASS	PASS	0
13RFP710990.las	LAS 1.4, PDRF 6	PASS	0	0	PASS	PASS	0 / 285	PASS	PASS	0
13RFP725465.las	LAS 1.4, PDRF 6	PASS	0	0	PASS	PASS	0 / 298	PASS	PASS	0
13RFP725480.las	LAS 1.4, PDRF 6	PASS	0	0	PASS	PASS	0 / 302	PASS	PASS	0
13RFP725495.las	LAS 1.4, PDRF 6	PASS	0	0	PASS	PASS	0 / 297	PASS	PASS	0
13RFP725510.las	LAS 1.4, PDRF 6	PASS	0	0	PASS	PASS	0 / 300	PASS	PASS	0
13RFP725525.las	LAS 1.4, PDRF 6	PASS	0	0	PASS	PASS	0 / 299	PASS	PASS	0
13RFP725540.las	LAS 1.4, PDRF 6	PASS	0	0	PASS	PASS	0 / 290	PASS	PASS	0
13RFP725555.las	LAS 1.4, PDRF 6	PASS	0	0	PASS	PASS	0 / 289	PASS	PASS	0
13RFP725570.las	LAS 1.4, PDRF 6	PASS	0	0	PASS	PASS	0 / 284	PASS	PASS	0
13RFP725585.las	LAS 1.4, PDRF 6	PASS	0	0	PASS	PASS	0 / 278	PASS	PASS	0
13RFP725600.las	LAS 1.4, PDRF 6	PASS	0	0	PASS	PASS	0 / 291	PASS	PASS	0
13RFP725615.las	LAS 1.4, PDRF 6	PASS	0	0	PASS	PASS	0 / 291	PASS	PASS	0

DPH-1.1 Report on ASPRS LAS File Format (Tiled Data) - Compliance - continued

File	LAS Version/PDRF	System ID	Legacy Point Count	Legacy Return Counts	File Source ID	Global Encoding	VLRs / EVLRs	WKT	Intensity	Point Count with Bad Return Info
13RFP725630.las	LAS 1.4, PDRF 6	PASS	0	0	PASS	PASS	0 / 289	PASS	PASS	0
13RFP725645.las	LAS 1.4, PDRF 6	PASS	0	0	PASS	PASS	0 / 289	PASS	PASS	0
13RFP725660.las	LAS 1.4, PDRF 6	PASS	0	0	PASS	PASS	0 / 289	PASS	PASS	0
13RFP725675.las	LAS 1.4, PDRF 6	PASS	0	0	PASS	PASS	0 / 291	PASS	PASS	0
13RFP725690.las	LAS 1.4, PDRF 6	PASS	0	0	PASS	PASS	0 / 293	PASS	PASS	0
13RFP725705.las	LAS 1.4, PDRF 6	PASS	0	0	PASS	PASS	0 / 292	PASS	PASS	0
13RFP725720.las	LAS 1.4, PDRF 6	PASS	0	0	PASS	PASS	0 / 294	PASS	PASS	0
13RFP725735.las	LAS 1.4, PDRF 6	PASS	0	0	PASS	PASS	0 / 293	PASS	PASS	0
13RFP725750.las	LAS 1.4, PDRF 6	PASS	0	0	PASS	PASS	0 / 294	PASS	PASS	0
13RFP725765.las	LAS 1.4, PDRF 6	PASS	0	0	PASS	PASS	0 / 294	PASS	PASS	0
13RFP725780.las	LAS 1.4, PDRF 6	PASS	0	0	PASS	PASS	0 / 294	PASS	PASS	0
13RFP725795.las	LAS 1.4, PDRF 6	PASS	0	0	PASS	PASS	0 / 297	PASS	PASS	0
13RFP725810.las	LAS 1.4, PDRF 6	PASS	0	0	PASS	PASS	0 / 311	PASS	PASS	0
13RFP725825.las	LAS 1.4, PDRF 6	PASS	0	0	PASS	PASS	0 / 295	PASS	PASS	0
13RFP725840.las	LAS 1.4, PDRF 6	PASS	0	0	PASS	PASS	0 / 290	PASS	PASS	0
13RFP725855.las	LAS 1.4, PDRF 6	PASS	0	0	PASS	PASS	0 / 290	PASS	PASS	0
13RFP725870.las	LAS 1.4, PDRF 6	PASS	0	0	PASS	PASS	0 / 291	PASS	PASS	0
13RFP725885.las	LAS 1.4, PDRF 6	PASS	0	0	PASS	PASS	0 / 291	PASS	PASS	0
13RFP725900.las	LAS 1.4, PDRF 6	PASS	0	0	PASS	PASS	0 / 290	PASS	PASS	0
13RFP725915.las	LAS 1.4, PDRF 6	PASS	0	0	PASS	PASS	0 / 290	PASS	PASS	0
13RFP725930.las	LAS 1.4, PDRF 6	PASS	0	0	PASS	PASS	0 / 291	PASS	PASS	0
13RFP725945.las	LAS 1.4, PDRF 6	PASS	0	0	PASS	PASS	0 / 292	PASS	PASS	0
13RFP725960.las	LAS 1.4, PDRF 6	PASS	0	0	PASS	PASS	0 / 292	PASS	PASS	0
13RFP725975.las	LAS 1.4, PDRF 6	PASS	0	0	PASS	PASS	0 / 292	PASS	PASS	0
13RFP725990.las	LAS 1.4, PDRF 6	PASS	0	0	PASS	PASS	0 / 293	PASS	PASS	0
13RFP740465.las	LAS 1.4, PDRF 6	PASS	0	0	PASS	PASS	0 / 282	PASS	PASS	0
13RFP740480.las	LAS 1.4, PDRF 6	PASS	0	0	PASS	PASS	0 / 283	PASS	PASS	0
13RFP740495.las	LAS 1.4, PDRF 6	PASS	0	0	PASS	PASS	0 / 282	PASS	PASS	0
13RFP740510.las	LAS 1.4, PDRF 6	PASS	0	0	PASS	PASS	0 / 283	PASS	PASS	0
13RFP740525.las	LAS 1.4, PDRF 6	PASS	0	0	PASS	PASS	0 / 283	PASS	PASS	0
13RFP740540.las	LAS 1.4, PDRF 6	PASS	0	0	PASS	PASS	0 / 281	PASS	PASS	0
13RFP740555.las	LAS 1.4, PDRF 6	PASS	0	0	PASS	PASS	0 / 281	PASS	PASS	0
13RFP740570.las	LAS 1.4, PDRF 6	PASS	0	0	PASS	PASS	0 / 283	PASS	PASS	0
13RFP740585.las	LAS 1.4, PDRF 6	PASS	0	0	PASS	PASS	0 / 282	PASS	PASS	0
13RFP740600.las	LAS 1.4, PDRF 6	PASS	0	0	PASS	PASS	0 / 281	PASS	PASS	0
13RFP740615.las	LAS 1.4, PDRF 6	PASS	0	0	PASS	PASS	0 / 285	PASS	PASS	0
13RFP740630.las	LAS 1.4, PDRF 6	PASS	0	0	PASS	PASS	0 / 283	PASS	PASS	0
13RFP740645.las	LAS 1.4, PDRF 6	PASS	0	0	PASS	PASS	0 / 283	PASS	PASS	0
13RFP740660.las	LAS 1.4, PDRF 6	PASS	0	0	PASS	PASS	0 / 290	PASS	PASS	0
13RFP740675.las	LAS 1.4, PDRF 6	PASS	0	0	PASS	PASS	0 / 284	PASS	PASS	0
13RFP740690.las	LAS 1.4, PDRF 6	PASS	0	0	PASS	PASS	0 / 279	PASS	PASS	0
13RFP740705.las	LAS 1.4, PDRF 6	PASS	0	0	PASS	PASS	0 / 290	PASS	PASS	0
13RFP740720.las	LAS 1.4, PDRF 6	PASS	0	0	PASS	PASS	0 / 291	PASS	PASS	0
13RFP740735.las	LAS 1.4, PDRF 6	PASS	0	0	PASS	PASS	0 / 291	PASS	PASS	0
13RFP740750.las	LAS 1.4, PDRF 6	PASS	0	0	PASS	PASS	0 / 295	PASS	PASS	0
13RFP740765.las	LAS 1.4, PDRF 6	PASS	0	0	PASS	PASS	0 / 290	PASS	PASS	0
13RFP740780.las	LAS 1.4, PDRF 6	PASS	0	0	PASS	PASS	0 / 290	PASS	PASS	0
13RFP740795.las	LAS 1.4, PDRF 6	PASS	0	0	PASS	PASS	0 / 303	PASS	PASS	0
13RFP740810.las	LAS 1.4, PDRF 6	PASS	0	0	PASS	PASS	0 / 311	PASS	PASS	0

DPH-1.1 Report on ASPRS LAS File Format (Tiled Data) - Compliance - continued

File	LAS Version/PDRF	System ID	Legacy Point Count	Legacy Return Counts	File Source ID	Global Encoding	VLRs / EVLRs	WKT	Intensity	Point Count with Bad Return Info
13RFP740825.las	LAS 1.4, PDRF 6	PASS	0	0	PASS	PASS	0 / 312	PASS	PASS	0
13RFP740840.las	LAS 1.4, PDRF 6	PASS	0	0	PASS	PASS	0 / 290	PASS	PASS	0
13RFP740855.las	LAS 1.4, PDRF 6	PASS	0	0	PASS	PASS	0 / 284	PASS	PASS	0
13RFP740870.las	LAS 1.4, PDRF 6	PASS	0	0	PASS	PASS	0 / 284	PASS	PASS	0
13RFP740885.las	LAS 1.4, PDRF 6	PASS	0	0	PASS	PASS	0 / 289	PASS	PASS	0
13RFP740900.las	LAS 1.4, PDRF 6	PASS	0	0	PASS	PASS	0 / 284	PASS	PASS	0
13RFP740915.las	LAS 1.4, PDRF 6	PASS	0	0	PASS	PASS	0 / 284	PASS	PASS	0
13RFP740930.las	LAS 1.4, PDRF 6	PASS	0	0	PASS	PASS	0 / 279	PASS	PASS	0
13RFP740945.las	LAS 1.4, PDRF 6	PASS	0	0	PASS	PASS	0 / 291	PASS	PASS	0
13RFP740960.las	LAS 1.4, PDRF 6	PASS	0	0	PASS	PASS	0 / 284	PASS	PASS	0
13RFP740975.las	LAS 1.4, PDRF 6	PASS	0	0	PASS	PASS	0 / 283	PASS	PASS	0
13RFP740990.las	LAS 1.4, PDRF 6	PASS	0	0	PASS	PASS	0 / 282	PASS	PASS	0
13RFP755465.las	LAS 1.4, PDRF 6	PASS	0	0	PASS	PASS	0 / 298	PASS	PASS	0
13RFP755480.las	LAS 1.4, PDRF 6	PASS	0	0	PASS	PASS	0 / 286	PASS	PASS	0
13RFP755495.las	LAS 1.4, PDRF 6	PASS	0	0	PASS	PASS	0 / 285	PASS	PASS	0
13RFP755510.las	LAS 1.4, PDRF 6	PASS	0	0	PASS	PASS	0 / 285	PASS	PASS	0
13RFP755525.las	LAS 1.4, PDRF 6	PASS	0	0	PASS	PASS	0 / 285	PASS	PASS	0
13RFP755540.las	LAS 1.4, PDRF 6	PASS	0	0	PASS	PASS	0 / 285	PASS	PASS	0
13RFP755555.las	LAS 1.4, PDRF 6	PASS	0	0	PASS	PASS	0 / 286	PASS	PASS	0
13RFP755570.las	LAS 1.4, PDRF 6	PASS	0	0	PASS	PASS	0 / 286	PASS	PASS	0
13RFP755585.las	LAS 1.4, PDRF 6	PASS	0	0	PASS	PASS	0 / 286	PASS	PASS	0
13RFP755600.las	LAS 1.4, PDRF 6	PASS	0	0	PASS	PASS	0 / 286	PASS	PASS	0
13RFP755615.las	LAS 1.4, PDRF 6	PASS	0	0	PASS	PASS	0 / 285	PASS	PASS	0
13RFP755630.las	LAS 1.4, PDRF 6	PASS	0	0	PASS	PASS	0 / 285	PASS	PASS	0
13RFP755645.las	LAS 1.4, PDRF 6	PASS	0	0	PASS	PASS	0 / 285	PASS	PASS	0
13RFP755660.las	LAS 1.4, PDRF 6	PASS	0	0	PASS	PASS	0 / 285	PASS	PASS	0
13RFP755675.las	LAS 1.4, PDRF 6	PASS	0	0	PASS	PASS	0 / 286	PASS	PASS	0
13RFP755690.las	LAS 1.4, PDRF 6	PASS	0	0	PASS	PASS	0 / 285	PASS	PASS	0
13RFP755705.las	LAS 1.4, PDRF 6	PASS	0	0	PASS	PASS	0 / 281	PASS	PASS	0
13RFP755720.las	LAS 1.4, PDRF 6	PASS	0	0	PASS	PASS	0 / 286	PASS	PASS	0
13RFP755735.las	LAS 1.4, PDRF 6	PASS	0	0	PASS	PASS	0 / 285	PASS	PASS	0
13RFP755750.las	LAS 1.4, PDRF 6	PASS	0	0	PASS	PASS	0 / 284	PASS	PASS	0
13RFP755765.las	LAS 1.4, PDRF 6	PASS	0	0	PASS	PASS	0 / 285	PASS	PASS	0
13RFP755780.las	LAS 1.4, PDRF 6	PASS	0	0	PASS	PASS	0 / 286	PASS	PASS	0
13RFP755795.las	LAS 1.4, PDRF 6	PASS	0	0	PASS	PASS	0 / 297	PASS	PASS	0
13RFP755810.las	LAS 1.4, PDRF 6	PASS	0	0	PASS	PASS	0 / 312	PASS	PASS	0
13RFP755825.las	LAS 1.4, PDRF 6	PASS	0	0	PASS	PASS	0 / 301	PASS	PASS	0
13RFP755840.las	LAS 1.4, PDRF 6	PASS	0	0	PASS	PASS	0 / 282	PASS	PASS	0
13RFP755855.las	LAS 1.4, PDRF 6	PASS	0	0	PASS	PASS	0 / 281	PASS	PASS	0
13RFP755870.las	LAS 1.4, PDRF 6	PASS	0	0	PASS	PASS	0 / 282	PASS	PASS	0
13RFP755885.las	LAS 1.4, PDRF 6	PASS	0	0	PASS	PASS	0 / 282	PASS	PASS	0
13RFP755900.las	LAS 1.4, PDRF 6	PASS	0	0	PASS	PASS	0 / 281	PASS	PASS	0
13RFP755915.las	LAS 1.4, PDRF 6	PASS	0	0	PASS	PASS	0 / 281	PASS	PASS	0
13RFP755930.las	LAS 1.4, PDRF 6	PASS	0	0	PASS	PASS	0 / 282	PASS	PASS	0
13RFP755945.las	LAS 1.4, PDRF 6	PASS	0	0	PASS	PASS	0 / 281	PASS	PASS	0
13RFP755960.las	LAS 1.4, PDRF 6	PASS	0	0	PASS	PASS	0 / 282	PASS	PASS	0
13RFP755975.las	LAS 1.4, PDRF 6	PASS	0	0	PASS	PASS	0 / 282	PASS	PASS	0
13RFP755990.las	LAS 1.4, PDRF 6	PASS	0	0	PASS	PASS	0 / 282	PASS	PASS	0
13RFP770465.las	LAS 1.4, PDRF 6	PASS	0	0	PASS	PASS	0 / 293	PASS	PASS	0

DPH-1.1 Report on ASPRS LAS File Format (Tiled Data) - Compliance - continued

File	LAS Version/PDRF	System ID	Legacy Point Count	Legacy Return Counts	File Source ID	Global Encoding	VLRs / EVLRs	WKT	Intensity	Point Count with Bad Return Info
13RFP770480.las	LAS 1.4, PDRF 6	PASS	0	0	PASS	PASS	0 / 293	PASS	PASS	0
13RFP770495.las	LAS 1.4, PDRF 6	PASS	0	0	PASS	PASS	0 / 294	PASS	PASS	0
13RFP770510.las	LAS 1.4, PDRF 6	PASS	0	0	PASS	PASS	0 / 293	PASS	PASS	0
13RFP770525.las	LAS 1.4, PDRF 6	PASS	0	0	PASS	PASS	0 / 294	PASS	PASS	0
13RFP770540.las	LAS 1.4, PDRF 6	PASS	0	0	PASS	PASS	0 / 294	PASS	PASS	0
13RFP770555.las	LAS 1.4, PDRF 6	PASS	0	0	PASS	PASS	0 / 293	PASS	PASS	0
13RFP770570.las	LAS 1.4, PDRF 6	PASS	0	0	PASS	PASS	0 / 293	PASS	PASS	0
13RFP770585.las	LAS 1.4, PDRF 6	PASS	0	0	PASS	PASS	0 / 293	PASS	PASS	0
13RFP770600.las	LAS 1.4, PDRF 6	PASS	0	0	PASS	PASS	0 / 294	PASS	PASS	0
13RFP770615.las	LAS 1.4, PDRF 6	PASS	0	0	PASS	PASS	0 / 296	PASS	PASS	0
13RFP770630.las	LAS 1.4, PDRF 6	PASS	0	0	PASS	PASS	0 / 295	PASS	PASS	0
13RFP770645.las	LAS 1.4, PDRF 6	PASS	0	0	PASS	PASS	0 / 297	PASS	PASS	0
13RFP770660.las	LAS 1.4, PDRF 6	PASS	0	0	PASS	PASS	0 / 297	PASS	PASS	0
13RFP770675.las	LAS 1.4, PDRF 6	PASS	0	0	PASS	PASS	0 / 296	PASS	PASS	0
13RFP770690.las	LAS 1.4, PDRF 6	PASS	0	0	PASS	PASS	0 / 296	PASS	PASS	0
13RFP770705.las	LAS 1.4, PDRF 6	PASS	0	0	PASS	PASS	0 / 296	PASS	PASS	0
13RFP770720.las	LAS 1.4, PDRF 6	PASS	0	0	PASS	PASS	0 / 297	PASS	PASS	0
13RFP770735.las	LAS 1.4, PDRF 6	PASS	0	0	PASS	PASS	0 / 296	PASS	PASS	0
13RFP770750.las	LAS 1.4, PDRF 6	PASS	0	0	PASS	PASS	0 / 296	PASS	PASS	0
13RFP770765.las	LAS 1.4, PDRF 6	PASS	0	0	PASS	PASS	0 / 297	PASS	PASS	0
13RFP770780.las	LAS 1.4, PDRF 6	PASS	0	0	PASS	PASS	0 / 297	PASS	PASS	0
13RFP770795.las	LAS 1.4, PDRF 6	PASS	0	0	PASS	PASS	0 / 324	PASS	PASS	0
13RFP770810.las	LAS 1.4, PDRF 6	PASS	0	0	PASS	PASS	0 / 340	PASS	PASS	0
13RFP770825.las	LAS 1.4, PDRF 6	PASS	0	0	PASS	PASS	0 / 310	PASS	PASS	0
13RFP770840.las	LAS 1.4, PDRF 6	PASS	0	0	PASS	PASS	0 / 314	PASS	PASS	0
13RFP770855.las	LAS 1.4, PDRF 6	PASS	0	0	PASS	PASS	0 / 294	PASS	PASS	0
13RFP770870.las	LAS 1.4, PDRF 6	PASS	0	0	PASS	PASS	0 / 289	PASS	PASS	0
13RFP770885.las	LAS 1.4, PDRF 6	PASS	0	0	PASS	PASS	0 / 290	PASS	PASS	0
13RFP770900.las	LAS 1.4, PDRF 6	PASS	0	0	PASS	PASS	0 / 290	PASS	PASS	0
13RFP770915.las	LAS 1.4, PDRF 6	PASS	0	0	PASS	PASS	0 / 291	PASS	PASS	0
13RFP770930.las	LAS 1.4, PDRF 6	PASS	0	0	PASS	PASS	0 / 291	PASS	PASS	0
13RFP770945.las	LAS 1.4, PDRF 6	PASS	0	0	PASS	PASS	0 / 292	PASS	PASS	0
13RFP770960.las	LAS 1.4, PDRF 6	PASS	0	0	PASS	PASS	0 / 293	PASS	PASS	0
13RFP770975.las	LAS 1.4, PDRF 6	PASS	0	0	PASS	PASS	0 / 293	PASS	PASS	0
13RFP770990.las	LAS 1.4, PDRF 6	PASS	0	0	PASS	PASS	0 / 293	PASS	PASS	0
13RFP785465.las	LAS 1.4, PDRF 6	PASS	0	0	PASS	PASS	0 / 291	PASS	PASS	0
13RFP785480.las	LAS 1.4, PDRF 6	PASS	0	0	PASS	PASS	0 / 291	PASS	PASS	0
13RFP785495.las	LAS 1.4, PDRF 6	PASS	0	0	PASS	PASS	0 / 290	PASS	PASS	0
13RFP785510.las	LAS 1.4, PDRF 6	PASS	0	0	PASS	PASS	0 / 303	PASS	PASS	0
13RFP785525.las	LAS 1.4, PDRF 6	PASS	0	0	PASS	PASS	0 / 285	PASS	PASS	0
13RFP785540.las	LAS 1.4, PDRF 6	PASS	0	0	PASS	PASS	0 / 295	PASS	PASS	0
13RFP785555.las	LAS 1.4, PDRF 6	PASS	0	0	PASS	PASS	0 / 295	PASS	PASS	0
13RFP785570.las	LAS 1.4, PDRF 6	PASS	0	0	PASS	PASS	0 / 303	PASS	PASS	0
13RFP785585.las	LAS 1.4, PDRF 6	PASS	0	0	PASS	PASS	0 / 297	PASS	PASS	0
13RFP785600.las	LAS 1.4, PDRF 6	PASS	0	0	PASS	PASS	0 / 295	PASS	PASS	0
13RFP785615.las	LAS 1.4, PDRF 6	PASS	0	0	PASS	PASS	0 / 303	PASS	PASS	0
13RFP785630.las	LAS 1.4, PDRF 6	PASS	0	0	PASS	PASS	0 / 290	PASS	PASS	0
13RFP785645.las	LAS 1.4, PDRF 6	PASS	0	0	PASS	PASS	0 / 297	PASS	PASS	0
13RFP785660.las	LAS 1.4, PDRF 6	PASS	0	0	PASS	PASS	0 / 295	PASS	PASS	0

DPH-1.1 Report on ASPRS LAS File Format (Tiled Data) - Compliance - continued

File	LAS Version/PDRF	System ID	Legacy Point Count	Legacy Return Counts	File Source ID	Global Encoding	VLRs / EVLRs	WKT	Intensity	Point Count with Bad Return Info
13RFP785675.las	LAS 1.4, PDRF 6	PASS	0	0	PASS	PASS	0 / 301	PASS	PASS	0
13RFP785690.las	LAS 1.4, PDRF 6	PASS	0	0	PASS	PASS	0 / 302	PASS	PASS	0
13RFP785705.las	LAS 1.4, PDRF 6	PASS	0	0	PASS	PASS	0 / 302	PASS	PASS	0
13RFP785720.las	LAS 1.4, PDRF 6	PASS	0	0	PASS	PASS	0 / 301	PASS	PASS	0
13RFP785735.las	LAS 1.4, PDRF 6	PASS	0	0	PASS	PASS	0 / 290	PASS	PASS	0
13RFP785750.las	LAS 1.4, PDRF 6	PASS	0	0	PASS	PASS	0 / 295	PASS	PASS	0
13RFP785765.las	LAS 1.4, PDRF 6	PASS	0	0	PASS	PASS	0 / 297	PASS	PASS	0
13RFP785780.las	LAS 1.4, PDRF 6	PASS	0	0	PASS	PASS	0 / 290	PASS	PASS	0
13RFP785795.las	LAS 1.4, PDRF 6	PASS	0	0	PASS	PASS	0 / 330	PASS	PASS	0
13RFP785810.las	LAS 1.4, PDRF 6	PASS	0	0	PASS	PASS	0 / 323	PASS	PASS	0
13RFP785825.las	LAS 1.4, PDRF 6	PASS	0	0	PASS	PASS	0 / 325	PASS	PASS	0
13RFP785840.las	LAS 1.4, PDRF 6	PASS	0	0	PASS	PASS	0 / 315	PASS	PASS	0
13RFP785855.las	LAS 1.4, PDRF 6	PASS	0	0	PASS	PASS	0 / 302	PASS	PASS	0
13RFP785870.las	LAS 1.4, PDRF 6	PASS	0	0	PASS	PASS	0 / 290	PASS	PASS	0
13RFP785885.las	LAS 1.4, PDRF 6	PASS	0	0	PASS	PASS	0 / 290	PASS	PASS	0
13RFP785900.las	LAS 1.4, PDRF 6	PASS	0	0	PASS	PASS	0 / 290	PASS	PASS	0
13RFP785915.las	LAS 1.4, PDRF 6	PASS	0	0	PASS	PASS	0 / 290	PASS	PASS	0
13RFP785930.las	LAS 1.4, PDRF 6	PASS	0	0	PASS	PASS	0 / 291	PASS	PASS	0
13RFP785945.las	LAS 1.4, PDRF 6	PASS	0	0	PASS	PASS	0 / 290	PASS	PASS	0
13RFP785960.las	LAS 1.4, PDRF 6	PASS	0	0	PASS	PASS	0 / 291	PASS	PASS	0
13RFP785975.las	LAS 1.4, PDRF 6	PASS	0	0	PASS	PASS	0 / 297	PASS	PASS	0
13RFP785990.las	LAS 1.4, PDRF 6	PASS	0	0	PASS	PASS	0 / 301	PASS	PASS	0
13RFP800465.las	LAS 1.4, PDRF 6	PASS	0	0	PASS	PASS	0 / 281	PASS	PASS	0
13RFP800480.las	LAS 1.4, PDRF 6	PASS	0	0	PASS	PASS	0 / 284	PASS	PASS	0
13RFP800495.las	LAS 1.4, PDRF 6	PASS	0	0	PASS	PASS	0 / 283	PASS	PASS	0
13RFP800510.las	LAS 1.4, PDRF 6	PASS	0	0	PASS	PASS	0 / 281	PASS	PASS	0
13RFP800525.las	LAS 1.4, PDRF 6	PASS	0	0	PASS	PASS	0 / 281	PASS	PASS	0
13RFP800540.las	LAS 1.4, PDRF 6	PASS	0	0	PASS	PASS	0 / 281	PASS	PASS	0
13RFP800555.las	LAS 1.4, PDRF 6	PASS	0	0	PASS	PASS	0 / 275	PASS	PASS	0
13RFP800570.las	LAS 1.4, PDRF 6	PASS	0	0	PASS	PASS	0 / 281	PASS	PASS	0
13RFP800585.las	LAS 1.4, PDRF 6	PASS	0	0	PASS	PASS	0 / 282	PASS	PASS	0
13RFP800600.las	LAS 1.4, PDRF 6	PASS	0	0	PASS	PASS	0 / 282	PASS	PASS	0
13RFP800615.las	LAS 1.4, PDRF 6	PASS	0	0	PASS	PASS	0 / 287	PASS	PASS	0
13RFP800630.las	LAS 1.4, PDRF 6	PASS	0	0	PASS	PASS	0 / 286	PASS	PASS	0
13RFP800645.las	LAS 1.4, PDRF 6	PASS	0	0	PASS	PASS	0 / 285	PASS	PASS	0
13RFP800660.las	LAS 1.4, PDRF 6	PASS	0	0	PASS	PASS	0 / 285	PASS	PASS	0
13RFP800675.las	LAS 1.4, PDRF 6	PASS	0	0	PASS	PASS	0 / 285	PASS	PASS	0
13RFP800690.las	LAS 1.4, PDRF 6	PASS	0	0	PASS	PASS	0 / 286	PASS	PASS	0
13RFP800705.las	LAS 1.4, PDRF 6	PASS	0	0	PASS	PASS	0 / 285	PASS	PASS	0
13RFP800720.las	LAS 1.4, PDRF 6	PASS	0	0	PASS	PASS	0 / 286	PASS	PASS	0
13RFP800735.las	LAS 1.4, PDRF 6	PASS	0	0	PASS	PASS	0 / 286	PASS	PASS	0
13RFP800750.las	LAS 1.4, PDRF 6	PASS	0	0	PASS	PASS	0 / 284	PASS	PASS	0
13RFP800765.las	LAS 1.4, PDRF 6	PASS	0	0	PASS	PASS	0 / 262	PASS	PASS	0
13RFP800780.las	LAS 1.4, PDRF 6	PASS	0	0	PASS	PASS	0 / 286	PASS	PASS	0
13RFP800795.las	LAS 1.4, PDRF 6	PASS	0	0	PASS	PASS	0 / 338	PASS	PASS	0
13RFP800810.las	LAS 1.4, PDRF 6	PASS	0	0	PASS	PASS	0 / 331	PASS	PASS	0
13RFP800825.las	LAS 1.4, PDRF 6	PASS	0	0	PASS	PASS	0 / 332	PASS	PASS	0
13RFP800840.las	LAS 1.4, PDRF 6	PASS	0	0	PASS	PASS	0 / 313	PASS	PASS	0
13RFP800855.las	LAS 1.4, PDRF 6	PASS	0	0	PASS	PASS	0 / 312	PASS	PASS	0

DPH-1.1 Report on ASPRS LAS File Format (Tiled Data) - Compliance - continued

File	LAS Version/PDRF	System ID	Legacy Point Count	Legacy Return Counts	File Source ID	Global Encoding	VLRs / EVLRs	WKT	Intensity	Point Count with Bad Return Info
13RFP800870.las	LAS 1.4, PDRF 6	PASS	0	0	PASS	PASS	0 / 312	PASS	PASS	0
13RFP800885.las	LAS 1.4, PDRF 6	PASS	0	0	PASS	PASS	0 / 312	PASS	PASS	0
13RFP800900.las	LAS 1.4, PDRF 6	PASS	0	0	PASS	PASS	0 / 312	PASS	PASS	0
13RFP800915.las	LAS 1.4, PDRF 6	PASS	0	0	PASS	PASS	0 / 312	PASS	PASS	0
13RFP800930.las	LAS 1.4, PDRF 6	PASS	0	0	PASS	PASS	0 / 311	PASS	PASS	0
13RFP800945.las	LAS 1.4, PDRF 6	PASS	0	0	PASS	PASS	0 / 312	PASS	PASS	0
13RFP800960.las	LAS 1.4, PDRF 6	PASS	0	0	PASS	PASS	0 / 313	PASS	PASS	0
13RFP800975.las	LAS 1.4, PDRF 6	PASS	0	0	PASS	PASS	0 / 313	PASS	PASS	0
13RFP800990.las	LAS 1.4, PDRF 6	PASS	0	0	PASS	PASS	0 / 312	PASS	PASS	0
13RFP815465.las	LAS 1.4, PDRF 6	PASS	0	0	PASS	PASS	0 / 277	PASS	PASS	0
13RFP815480.las	LAS 1.4, PDRF 6	PASS	0	0	PASS	PASS	0 / 278	PASS	PASS	0
13RFP815495.las	LAS 1.4, PDRF 6	PASS	0	0	PASS	PASS	0 / 276	PASS	PASS	0
13RFP815510.las	LAS 1.4, PDRF 6	PASS	0	0	PASS	PASS	0 / 261	PASS	PASS	0
13RFP815525.las	LAS 1.4, PDRF 6	PASS	0	0	PASS	PASS	0 / 261	PASS	PASS	0
13RFP815540.las	LAS 1.4, PDRF 6	PASS	0	0	PASS	PASS	0 / 261	PASS	PASS	0
13RFP815555.las	LAS 1.4, PDRF 6	PASS	0	0	PASS	PASS	0 / 274	PASS	PASS	0
13RFP815570.las	LAS 1.4, PDRF 6	PASS	0	0	PASS	PASS	0 / 267	PASS	PASS	0
13RFP815585.las	LAS 1.4, PDRF 6	PASS	0	0	PASS	PASS	0 / 267	PASS	PASS	0
13RFP815600.las	LAS 1.4, PDRF 6	PASS	0	0	PASS	PASS	0 / 278	PASS	PASS	0
13RFP815615.las	LAS 1.4, PDRF 6	PASS	0	0	PASS	PASS	0 / 277	PASS	PASS	0
13RFP815630.las	LAS 1.4, PDRF 6	PASS	0	0	PASS	PASS	0 / 263	PASS	PASS	0
13RFP815645.las	LAS 1.4, PDRF 6	PASS	0	0	PASS	PASS	0 / 261	PASS	PASS	0
13RFP815660.las	LAS 1.4, PDRF 6	PASS	0	0	PASS	PASS	0 / 274	PASS	PASS	0
13RFP815675.las	LAS 1.4, PDRF 6	PASS	0	0	PASS	PASS	0 / 261	PASS	PASS	0
13RFP815690.las	LAS 1.4, PDRF 6	PASS	0	0	PASS	PASS	0 / 277	PASS	PASS	0
13RFP815705.las	LAS 1.4, PDRF 6	PASS	0	0	PASS	PASS	0 / 277	PASS	PASS	0
13RFP815720.las	LAS 1.4, PDRF 6	PASS	0	0	PASS	PASS	0 / 278	PASS	PASS	0
13RFP815735.las	LAS 1.4, PDRF 6	PASS	0	0	PASS	PASS	0 / 270	PASS	PASS	0
13RFP815750.las	LAS 1.4, PDRF 6	PASS	0	0	PASS	PASS	0 / 288	PASS	PASS	0
13RFP815765.las	LAS 1.4, PDRF 6	PASS	0	0	PASS	PASS	0 / 262	PASS	PASS	0
13RFP815780.las	LAS 1.4, PDRF 6	PASS	0	0	PASS	PASS	0 / 278	PASS	PASS	0
13RFP815795.las	LAS 1.4, PDRF 6	PASS	0	0	PASS	PASS	0 / 337	PASS	PASS	0
13RFP815810.las	LAS 1.4, PDRF 6	PASS	0	0	PASS	PASS	0 / 312	PASS	PASS	0
13RFP815825.las	LAS 1.4, PDRF 6	PASS	0	0	PASS	PASS	0 / 311	PASS	PASS	0
13RFP815840.las	LAS 1.4, PDRF 6	PASS	0	0	PASS	PASS	0 / 308	PASS	PASS	0
13RFP815855.las	LAS 1.4, PDRF 6	PASS	0	0	PASS	PASS	0 / 298	PASS	PASS	0
13RFP815870.las	LAS 1.4, PDRF 6	PASS	0	0	PASS	PASS	0 / 298	PASS	PASS	0
13RFP815885.las	LAS 1.4, PDRF 6	PASS	0	0	PASS	PASS	0 / 297	PASS	PASS	0
13RFP815900.las	LAS 1.4, PDRF 6	PASS	0	0	PASS	PASS	0 / 298	PASS	PASS	0
13RFP815915.las	LAS 1.4, PDRF 6	PASS	0	0	PASS	PASS	0 / 298	PASS	PASS	0
13RFP815930.las	LAS 1.4, PDRF 6	PASS	0	0	PASS	PASS	0 / 297	PASS	PASS	0
13RFP815945.las	LAS 1.4, PDRF 6	PASS	0	0	PASS	PASS	0 / 298	PASS	PASS	0
13RFP815960.las	LAS 1.4, PDRF 6	PASS	0	0	PASS	PASS	0 / 298	PASS	PASS	0
13RFP815975.las	LAS 1.4, PDRF 6	PASS	0	0	PASS	PASS	0 / 296	PASS	PASS	0
13RFP815990.las	LAS 1.4, PDRF 6	PASS	0	0	PASS	PASS	0 / 297	PASS	PASS	0
13RFP830465.las	LAS 1.4, PDRF 6	PASS	0	0	PASS	PASS	0 / 289	PASS	PASS	0
13RFP830480.las	LAS 1.4, PDRF 6	PASS	0	0	PASS	PASS	0 / 291	PASS	PASS	0
13RFP830495.las	LAS 1.4, PDRF 6	PASS	0	0	PASS	PASS	0 / 284	PASS	PASS	0
13RFP830510.las	LAS 1.4, PDRF 6	PASS	0	0	PASS	PASS	0 / 284	PASS	PASS	0

DPH-1.1 Report on ASPRS LAS File Format (Tiled Data) - Compliance - continued

File	LAS Version/PDRF	System ID	Legacy Point Count	Legacy Return Counts	File Source ID	Global Encoding	VLRs / EVLRs	WKT	Intensity	Point Count with Bad Return Info
13RFP830525.las	LAS 1.4, PDRF 6	PASS	0	0	PASS	PASS	0 / 279	PASS	PASS	0
13RFP830540.las	LAS 1.4, PDRF 6	PASS	0	0	PASS	PASS	0 / 284	PASS	PASS	0
13RFP830555.las	LAS 1.4, PDRF 6	PASS	0	0	PASS	PASS	0 / 277	PASS	PASS	0
13RFP830570.las	LAS 1.4, PDRF 6	PASS	0	0	PASS	PASS	0 / 278	PASS	PASS	0
13RFP830585.las	LAS 1.4, PDRF 6	PASS	0	0	PASS	PASS	0 / 275	PASS	PASS	0
13RFP830600.las	LAS 1.4, PDRF 6	PASS	0	0	PASS	PASS	0 / 280	PASS	PASS	0
13RFP830615.las	LAS 1.4, PDRF 6	PASS	0	0	PASS	PASS	0 / 273	PASS	PASS	0
13RFP830630.las	LAS 1.4, PDRF 6	PASS	0	0	PASS	PASS	0 / 261	PASS	PASS	0
13RFP830645.las	LAS 1.4, PDRF 6	PASS	0	0	PASS	PASS	0 / 273	PASS	PASS	0
13RFP830660.las	LAS 1.4, PDRF 6	PASS	0	0	PASS	PASS	0 / 278	PASS	PASS	0
13RFP830675.las	LAS 1.4, PDRF 6	PASS	0	0	PASS	PASS	0 / 274	PASS	PASS	0
13RFP830690.las	LAS 1.4, PDRF 6	PASS	0	0	PASS	PASS	0 / 281	PASS	PASS	0
13RFP830705.las	LAS 1.4, PDRF 6	PASS	0	0	PASS	PASS	0 / 271	PASS	PASS	0
13RFP830720.las	LAS 1.4, PDRF 6	PASS	0	0	PASS	PASS	0 / 273	PASS	PASS	0
13RFP830735.las	LAS 1.4, PDRF 6	PASS	0	0	PASS	PASS	0 / 272	PASS	PASS	0
13RFP830750.las	LAS 1.4, PDRF 6	PASS	0	0	PASS	PASS	0 / 271	PASS	PASS	0
13RFP830765.las	LAS 1.4, PDRF 6	PASS	0	0	PASS	PASS	0 / 261	PASS	PASS	0
13RFP830780.las	LAS 1.4, PDRF 6	PASS	0	0	PASS	PASS	0 / 273	PASS	PASS	0
13RFP830795.las	LAS 1.4, PDRF 6	PASS	0	0	PASS	PASS	0 / 305	PASS	PASS	0
13RFP830810.las	LAS 1.4, PDRF 6	PASS	0	0	PASS	PASS	0 / 317	PASS	PASS	0
13RFP830825.las	LAS 1.4, PDRF 6	PASS	0	0	PASS	PASS	0 / 319	PASS	PASS	0
13RFP830840.las	LAS 1.4, PDRF 6	PASS	0	0	PASS	PASS	0 / 297	PASS	PASS	0
13RFP830855.las	LAS 1.4, PDRF 6	PASS	0	0	PASS	PASS	0 / 282	PASS	PASS	0
13RFP830870.las	LAS 1.4, PDRF 6	PASS	0	0	PASS	PASS	0 / 281	PASS	PASS	0
13RFP830885.las	LAS 1.4, PDRF 6	PASS	0	0	PASS	PASS	0 / 282	PASS	PASS	0
13RFP830900.las	LAS 1.4, PDRF 6	PASS	0	0	PASS	PASS	0 / 284	PASS	PASS	0
13RFP830915.las	LAS 1.4, PDRF 6	PASS	0	0	PASS	PASS	0 / 284	PASS	PASS	0
13RFP830930.las	LAS 1.4, PDRF 6	PASS	0	0	PASS	PASS	0 / 284	PASS	PASS	0
13RFP830945.las	LAS 1.4, PDRF 6	PASS	0	0	PASS	PASS	0 / 282	PASS	PASS	0
13RFP830960.las	LAS 1.4, PDRF 6	PASS	0	0	PASS	PASS	0 / 282	PASS	PASS	0
13RFP830975.las	LAS 1.4, PDRF 6	PASS	0	0	PASS	PASS	0 / 280	PASS	PASS	0
13RFP830990.las	LAS 1.4, PDRF 6	PASS	0	0	PASS	PASS	0 / 281	PASS	PASS	0
13RFP845465.las	LAS 1.4, PDRF 6	PASS	0	0	PASS	PASS	0 / 282	PASS	PASS	0
13RFP845480.las	LAS 1.4, PDRF 6	PASS	0	0	PASS	PASS	0 / 285	PASS	PASS	0
13RFP845495.las	LAS 1.4, PDRF 6	PASS	0	0	PASS	PASS	0 / 286	PASS	PASS	0
13RFP845510.las	LAS 1.4, PDRF 6	PASS	0	0	PASS	PASS	0 / 285	PASS	PASS	0
13RFP845525.las	LAS 1.4, PDRF 6	PASS	0	0	PASS	PASS	0 / 281	PASS	PASS	0
13RFP845540.las	LAS 1.4, PDRF 6	PASS	0	0	PASS	PASS	0 / 285	PASS	PASS	0
13RFP845555.las	LAS 1.4, PDRF 6	PASS	0	0	PASS	PASS	0 / 286	PASS	PASS	0
13RFP845570.las	LAS 1.4, PDRF 6	PASS	0	0	PASS	PASS	0 / 290	PASS	PASS	0
13RFP845585.las	LAS 1.4, PDRF 6	PASS	0	0	PASS	PASS	0 / 286	PASS	PASS	0
13RFP845600.las	LAS 1.4, PDRF 6	PASS	0	0	PASS	PASS	0 / 292	PASS	PASS	0
13RFP845615.las	LAS 1.4, PDRF 6	PASS	0	0	PASS	PASS	0 / 286	PASS	PASS	0
13RFP845630.las	LAS 1.4, PDRF 6	PASS	0	0	PASS	PASS	0 / 297	PASS	PASS	0
13RFP845645.las	LAS 1.4, PDRF 6	PASS	0	0	PASS	PASS	0 / 285	PASS	PASS	0
13RFP845660.las	LAS 1.4, PDRF 6	PASS	0	0	PASS	PASS	0 / 285	PASS	PASS	0
13RFP845675.las	LAS 1.4, PDRF 6	PASS	0	0	PASS	PASS	0 / 282	PASS	PASS	0
13RFP845690.las	LAS 1.4, PDRF 6	PASS	0	0	PASS	PASS	0 / 281	PASS	PASS	0
13RFP845705.las	LAS 1.4, PDRF 6	PASS	0	0	PASS	PASS	0 / 282	PASS	PASS	0

DPH-1.1 Report on ASPRS LAS File Format (Tiled Data) - Compliance - continued

File	LAS Version/PDRF	System ID	Legacy Point Count	Legacy Return Counts	File Source ID	Global Encoding	VLRs / EVLRs	WKT	Intensity	Point Count with Bad Return Info
13RFP845720.las	LAS 1.4, PDRF 6	PASS	0	0	PASS	PASS	0 / 281	PASS	PASS	0
13RFP845735.las	LAS 1.4, PDRF 6	PASS	0	0	PASS	PASS	0 / 274	PASS	PASS	0
13RFP845750.las	LAS 1.4, PDRF 6	PASS	0	0	PASS	PASS	0 / 261	PASS	PASS	0
13RFP845765.las	LAS 1.4, PDRF 6	PASS	0	0	PASS	PASS	0 / 262	PASS	PASS	0
13RFP845780.las	LAS 1.4, PDRF 6	PASS	0	0	PASS	PASS	0 / 282	PASS	PASS	0
13RFP845795.las	LAS 1.4, PDRF 6	PASS	0	0	PASS	PASS	0 / 299	PASS	PASS	0
13RFP845810.las	LAS 1.4, PDRF 6	PASS	0	0	PASS	PASS	0 / 310	PASS	PASS	0
13RFP845825.las	LAS 1.4, PDRF 6	PASS	0	0	PASS	PASS	0 / 309	PASS	PASS	0
13RFP845840.las	LAS 1.4, PDRF 6	PASS	0	0	PASS	PASS	0 / 286	PASS	PASS	0
13RFP845855.las	LAS 1.4, PDRF 6	PASS	0	0	PASS	PASS	0 / 281	PASS	PASS	0
13RFP845870.las	LAS 1.4, PDRF 6	PASS	0	0	PASS	PASS	0 / 282	PASS	PASS	0
13RFP845885.las	LAS 1.4, PDRF 6	PASS	0	0	PASS	PASS	0 / 275	PASS	PASS	0
13RFP845900.las	LAS 1.4, PDRF 6	PASS	0	0	PASS	PASS	0 / 282	PASS	PASS	0
13RFP845915.las	LAS 1.4, PDRF 6	PASS	0	0	PASS	PASS	0 / 281	PASS	PASS	0
13RFP845930.las	LAS 1.4, PDRF 6	PASS	0	0	PASS	PASS	0 / 281	PASS	PASS	0
13RFP845945.las	LAS 1.4, PDRF 6	PASS	0	0	PASS	PASS	0 / 282	PASS	PASS	0
13RFP845960.las	LAS 1.4, PDRF 6	PASS	0	0	PASS	PASS	0 / 281	PASS	PASS	0
13RFP845975.las	LAS 1.4, PDRF 6	PASS	0	0	PASS	PASS	0 / 281	PASS	PASS	0
13RFP845990.las	LAS 1.4, PDRF 6	PASS	0	0	PASS	PASS	0 / 282	PASS	PASS	0
13RFP860465.las	LAS 1.4, PDRF 6	PASS	0	0	PASS	PASS	0 / 290	PASS	PASS	0
13RFP860480.las	LAS 1.4, PDRF 6	PASS	0	0	PASS	PASS	0 / 289	PASS	PASS	0
13RFP860495.las	LAS 1.4, PDRF 6	PASS	0	0	PASS	PASS	0 / 290	PASS	PASS	0
13RFP860510.las	LAS 1.4, PDRF 6	PASS	0	0	PASS	PASS	0 / 290	PASS	PASS	0
13RFP860525.las	LAS 1.4, PDRF 6	PASS	0	0	PASS	PASS	0 / 290	PASS	PASS	0
13RFP860540.las	LAS 1.4, PDRF 6	PASS	0	0	PASS	PASS	0 / 288	PASS	PASS	0
13RFP860555.las	LAS 1.4, PDRF 6	PASS	0	0	PASS	PASS	0 / 289	PASS	PASS	0
13RFP860570.las	LAS 1.4, PDRF 6	PASS	0	0	PASS	PASS	0 / 289	PASS	PASS	0
13RFP860585.las	LAS 1.4, PDRF 6	PASS	0	0	PASS	PASS	0 / 289	PASS	PASS	0
13RFP860600.las	LAS 1.4, PDRF 6	PASS	0	0	PASS	PASS	0 / 289	PASS	PASS	0
13RFP860615.las	LAS 1.4, PDRF 6	PASS	0	0	PASS	PASS	0 / 289	PASS	PASS	0
13RFP860630.las	LAS 1.4, PDRF 6	PASS	0	0	PASS	PASS	0 / 294	PASS	PASS	0
13RFP860645.las	LAS 1.4, PDRF 6	PASS	0	0	PASS	PASS	0 / 294	PASS	PASS	0
13RFP860660.las	LAS 1.4, PDRF 6	PASS	0	0	PASS	PASS	0 / 293	PASS	PASS	0
13RFP860675.las	LAS 1.4, PDRF 6	PASS	0	0	PASS	PASS	0 / 289	PASS	PASS	0
13RFP860690.las	LAS 1.4, PDRF 6	PASS	0	0	PASS	PASS	0 / 292	PASS	PASS	0
13RFP860705.las	LAS 1.4, PDRF 6	PASS	0	0	PASS	PASS	0 / 292	PASS	PASS	0
13RFP860720.las	LAS 1.4, PDRF 6	PASS	0	0	PASS	PASS	0 / 293	PASS	PASS	0
13RFP860735.las	LAS 1.4, PDRF 6	PASS	0	0	PASS	PASS	0 / 293	PASS	PASS	0
13RFP860750.las	LAS 1.4, PDRF 6	PASS	0	0	PASS	PASS	0 / 291	PASS	PASS	0
13RFP860765.las	LAS 1.4, PDRF 6	PASS	0	0	PASS	PASS	0 / 262	PASS	PASS	0
13RFP860780.las	LAS 1.4, PDRF 6	PASS	0	0	PASS	PASS	0 / 289	PASS	PASS	0
13RFP860795.las	LAS 1.4, PDRF 6	PASS	0	0	PASS	PASS	0 / 298	PASS	PASS	0
13RFP860810.las	LAS 1.4, PDRF 6	PASS	0	0	PASS	PASS	0 / 324	PASS	PASS	0
13RFP860825.las	LAS 1.4, PDRF 6	PASS	0	0	PASS	PASS	0 / 310	PASS	PASS	0
13RFP860840.las	LAS 1.4, PDRF 6	PASS	0	0	PASS	PASS	0 / 293	PASS	PASS	0
13RFP860855.las	LAS 1.4, PDRF 6	PASS	0	0	PASS	PASS	0 / 283	PASS	PASS	0
13RFP860870.las	LAS 1.4, PDRF 6	PASS	0	0	PASS	PASS	0 / 278	PASS	PASS	0
13RFP860885.las	LAS 1.4, PDRF 6	PASS	0	0	PASS	PASS	0 / 278	PASS	PASS	0
13RFP860900.las	LAS 1.4, PDRF 6	PASS	0	0	PASS	PASS	0 / 288	PASS	PASS	0

DPH-1.1 Report on ASPRS LAS File Format (Tiled Data) - Compliance - continued

File	LAS Version/PDRF	System ID	Legacy Point Count	Legacy Return Counts	File Source ID	Global Encoding	VLRs / EVLRs	WKT	Intensity	Point Count with Bad Return Info
13RFP860915.las	LAS 1.4, PDRF 6	PASS	0	0	PASS	PASS	0 / 290	PASS	PASS	0
13RFP860930.las	LAS 1.4, PDRF 6	PASS	0	0	PASS	PASS	0 / 290	PASS	PASS	0
13RFP860945.las	LAS 1.4, PDRF 6	PASS	0	0	PASS	PASS	0 / 290	PASS	PASS	0
13RFP860960.las	LAS 1.4, PDRF 6	PASS	0	0	PASS	PASS	0 / 290	PASS	PASS	0
13RFP860975.las	LAS 1.4, PDRF 6	PASS	0	0	PASS	PASS	0 / 292	PASS	PASS	0
13RFP860990.las	LAS 1.4, PDRF 6	PASS	0	0	PASS	PASS	0 / 291	PASS	PASS	0
13RFP875465.las	LAS 1.4, PDRF 6	PASS	0	0	PASS	PASS	0 / 282	PASS	PASS	0
13RFP875480.las	LAS 1.4, PDRF 6	PASS	0	0	PASS	PASS	0 / 284	PASS	PASS	0
13RFP875495.las	LAS 1.4, PDRF 6	PASS	0	0	PASS	PASS	0 / 284	PASS	PASS	0
13RFP875510.las	LAS 1.4, PDRF 6	PASS	0	0	PASS	PASS	0 / 281	PASS	PASS	0
13RFP875525.las	LAS 1.4, PDRF 6	PASS	0	0	PASS	PASS	0 / 284	PASS	PASS	0
13RFP875540.las	LAS 1.4, PDRF 6	PASS	0	0	PASS	PASS	0 / 279	PASS	PASS	0
13RFP875555.las	LAS 1.4, PDRF 6	PASS	0	0	PASS	PASS	0 / 281	PASS	PASS	0
13RFP875570.las	LAS 1.4, PDRF 6	PASS	0	0	PASS	PASS	0 / 281	PASS	PASS	0
13RFP875585.las	LAS 1.4, PDRF 6	PASS	0	0	PASS	PASS	0 / 282	PASS	PASS	0
13RFP875600.las	LAS 1.4, PDRF 6	PASS	0	0	PASS	PASS	0 / 284	PASS	PASS	0
13RFP875615.las	LAS 1.4, PDRF 6	PASS	0	0	PASS	PASS	0 / 284	PASS	PASS	0
13RFP875630.las	LAS 1.4, PDRF 6	PASS	0	0	PASS	PASS	0 / 285	PASS	PASS	0
13RFP875645.las	LAS 1.4, PDRF 6	PASS	0	0	PASS	PASS	0 / 291	PASS	PASS	0
13RFP875660.las	LAS 1.4, PDRF 6	PASS	0	0	PASS	PASS	0 / 291	PASS	PASS	0
13RFP875675.las	LAS 1.4, PDRF 6	PASS	0	0	PASS	PASS	0 / 281	PASS	PASS	0
13RFP875690.las	LAS 1.4, PDRF 6	PASS	0	0	PASS	PASS	0 / 291	PASS	PASS	0
13RFP875705.las	LAS 1.4, PDRF 6	PASS	0	0	PASS	PASS	0 / 291	PASS	PASS	0
13RFP875720.las	LAS 1.4, PDRF 6	PASS	0	0	PASS	PASS	0 / 291	PASS	PASS	0
13RFP875735.las	LAS 1.4, PDRF 6	PASS	0	0	PASS	PASS	0 / 290	PASS	PASS	0
13RFP875750.las	LAS 1.4, PDRF 6	PASS	0	0	PASS	PASS	0 / 291	PASS	PASS	0
13RFP875765.las	LAS 1.4, PDRF 6	PASS	0	0	PASS	PASS	0 / 262	PASS	PASS	0
13RFP875780.las	LAS 1.4, PDRF 6	PASS	0	0	PASS	PASS	0 / 290	PASS	PASS	0
13RFP875795.las	LAS 1.4, PDRF 6	PASS	0	0	PASS	PASS	0 / 307	PASS	PASS	0
13RFP875810.las	LAS 1.4, PDRF 6	PASS	0	0	PASS	PASS	0 / 328	PASS	PASS	0
13RFP875825.las	LAS 1.4, PDRF 6	PASS	0	0	PASS	PASS	0 / 312	PASS	PASS	0
13RFP875840.las	LAS 1.4, PDRF 6	PASS	0	0	PASS	PASS	0 / 301	PASS	PASS	0
13RFP875855.las	LAS 1.4, PDRF 6	PASS	0	0	PASS	PASS	0 / 279	PASS	PASS	0
13RFP875870.las	LAS 1.4, PDRF 6	PASS	0	0	PASS	PASS	0 / 283	PASS	PASS	0
13RFP875885.las	LAS 1.4, PDRF 6	PASS	0	0	PASS	PASS	0 / 281	PASS	PASS	0
13RFP875900.las	LAS 1.4, PDRF 6	PASS	0	0	PASS	PASS	0 / 282	PASS	PASS	0
13RFP875915.las	LAS 1.4, PDRF 6	PASS	0	0	PASS	PASS	0 / 284	PASS	PASS	0
13RFP875930.las	LAS 1.4, PDRF 6	PASS	0	0	PASS	PASS	0 / 284	PASS	PASS	0
13RFP875945.las	LAS 1.4, PDRF 6	PASS	0	0	PASS	PASS	0 / 284	PASS	PASS	0
13RFP875960.las	LAS 1.4, PDRF 6	PASS	0	0	PASS	PASS	0 / 284	PASS	PASS	0
13RFP875975.las	LAS 1.4, PDRF 6	PASS	0	0	PASS	PASS	0 / 282	PASS	PASS	0
13RFP875990.las	LAS 1.4, PDRF 6	PASS	0	0	PASS	PASS	0 / 282	PASS	PASS	0
13RFP890480.las	LAS 1.4, PDRF 6	PASS	0	0	PASS	PASS	0 / 281	PASS	PASS	0
13RFP890495.las	LAS 1.4, PDRF 6	PASS	0	0	PASS	PASS	0 / 282	PASS	PASS	0
13RFP890510.las	LAS 1.4, PDRF 6	PASS	0	0	PASS	PASS	0 / 282	PASS	PASS	0
13RFP890525.las	LAS 1.4, PDRF 6	PASS	0	0	PASS	PASS	0 / 282	PASS	PASS	0
13RFP890540.las	LAS 1.4, PDRF 6	PASS	0	0	PASS	PASS	0 / 282	PASS	PASS	0
13RFP890555.las	LAS 1.4, PDRF 6	PASS	0	0	PASS	PASS	0 / 282	PASS	PASS	0
13RFP890570.las	LAS 1.4, PDRF 6	PASS	0	0	PASS	PASS	0 / 282	PASS	PASS	0

DPH-1.1 Report on ASPRS LAS File Format (Tiled Data) - Compliance - continued

File	LAS Version/PDRF	System ID	Legacy Point Count	Legacy Return Counts	File Source ID	Global Encoding	VLRs / EVLRs	WKT	Intensity	Point Count with Bad Return Info
13RFP890585.las	LAS 1.4, PDRF 6	PASS	0	0	PASS	PASS	0 / 281	PASS	PASS	0
13RFP890600.las	LAS 1.4, PDRF 6	PASS	0	0	PASS	PASS	0 / 281	PASS	PASS	0
13RFP890615.las	LAS 1.4, PDRF 6	PASS	0	0	PASS	PASS	0 / 282	PASS	PASS	0
13RFP890630.las	LAS 1.4, PDRF 6	PASS	0	0	PASS	PASS	0 / 285	PASS	PASS	0
13RFP890645.las	LAS 1.4, PDRF 6	PASS	0	0	PASS	PASS	0 / 286	PASS	PASS	0
13RFP890660.las	LAS 1.4, PDRF 6	PASS	0	0	PASS	PASS	0 / 284	PASS	PASS	0
13RFP890675.las	LAS 1.4, PDRF 6	PASS	0	0	PASS	PASS	0 / 286	PASS	PASS	0
13RFP890690.las	LAS 1.4, PDRF 6	PASS	0	0	PASS	PASS	0 / 286	PASS	PASS	0
13RFP890705.las	LAS 1.4, PDRF 6	PASS	0	0	PASS	PASS	0 / 285	PASS	PASS	0
13RFP890720.las	LAS 1.4, PDRF 6	PASS	0	0	PASS	PASS	0 / 285	PASS	PASS	0
13RFP890735.las	LAS 1.4, PDRF 6	PASS	0	0	PASS	PASS	0 / 290	PASS	PASS	0
13RFP890750.las	LAS 1.4, PDRF 6	PASS	0	0	PASS	PASS	0 / 298	PASS	PASS	0
13RFP890765.las	LAS 1.4, PDRF 6	PASS	0	0	PASS	PASS	0 / 297	PASS	PASS	0
13RFP890780.las	LAS 1.4, PDRF 6	PASS	0	0	PASS	PASS	0 / 291	PASS	PASS	0
13RFP890795.las	LAS 1.4, PDRF 6	PASS	0	0	PASS	PASS	0 / 299	PASS	PASS	0
13RFP890810.las	LAS 1.4, PDRF 6	PASS	0	0	PASS	PASS	0 / 316	PASS	PASS	0
13RFP890825.las	LAS 1.4, PDRF 6	PASS	0	0	PASS	PASS	0 / 314	PASS	PASS	0
13RFP890840.las	LAS 1.4, PDRF 6	PASS	0	0	PASS	PASS	0 / 301	PASS	PASS	0
13RFP890855.las	LAS 1.4, PDRF 6	PASS	0	0	PASS	PASS	0 / 282	PASS	PASS	0
13RFP890870.las	LAS 1.4, PDRF 6	PASS	0	0	PASS	PASS	0 / 282	PASS	PASS	0
13RFP890885.las	LAS 1.4, PDRF 6	PASS	0	0	PASS	PASS	0 / 282	PASS	PASS	0
13RFP890900.las	LAS 1.4, PDRF 6	PASS	0	0	PASS	PASS	0 / 281	PASS	PASS	0
13RFP890915.las	LAS 1.4, PDRF 6	PASS	0	0	PASS	PASS	0 / 281	PASS	PASS	0
13RFP890930.las	LAS 1.4, PDRF 6	PASS	0	0	PASS	PASS	0 / 284	PASS	PASS	0
13RFP890945.las	LAS 1.4, PDRF 6	PASS	0	0	PASS	PASS	0 / 281	PASS	PASS	0
13RFP890960.las	LAS 1.4, PDRF 6	PASS	0	0	PASS	PASS	0 / 281	PASS	PASS	0
13RFP890975.las	LAS 1.4, PDRF 6	PASS	0	0	PASS	PASS	0 / 282	PASS	PASS	0
13RFP890990.las	LAS 1.4, PDRF 6	PASS	0	0	PASS	PASS	0 / 282	PASS	PASS	0
13RFP905480.las	LAS 1.4, PDRF 6	PASS	0	0	PASS	PASS	0 / 275	PASS	PASS	0
13RFP905495.las	LAS 1.4, PDRF 6	PASS	0	0	PASS	PASS	0 / 276	PASS	PASS	0
13RFP905510.las	LAS 1.4, PDRF 6	PASS	0	0	PASS	PASS	0 / 293	PASS	PASS	0
13RFP905525.las	LAS 1.4, PDRF 6	PASS	0	0	PASS	PASS	0 / 278	PASS	PASS	0
13RFP905540.las	LAS 1.4, PDRF 6	PASS	0	0	PASS	PASS	0 / 284	PASS	PASS	0
13RFP905555.las	LAS 1.4, PDRF 6	PASS	0	0	PASS	PASS	0 / 278	PASS	PASS	0
13RFP905570.las	LAS 1.4, PDRF 6	PASS	0	0	PASS	PASS	0 / 277	PASS	PASS	0
13RFP905585.las	LAS 1.4, PDRF 6	PASS	0	0	PASS	PASS	0 / 277	PASS	PASS	0
13RFP905600.las	LAS 1.4, PDRF 6	PASS	0	0	PASS	PASS	0 / 278	PASS	PASS	0
13RFP905615.las	LAS 1.4, PDRF 6	PASS	0	0	PASS	PASS	0 / 278	PASS	PASS	0
13RFP905630.las	LAS 1.4, PDRF 6	PASS	0	0	PASS	PASS	0 / 283	PASS	PASS	0
13RFP905645.las	LAS 1.4, PDRF 6	PASS	0	0	PASS	PASS	0 / 289	PASS	PASS	0
13RFP905660.las	LAS 1.4, PDRF 6	PASS	0	0	PASS	PASS	0 / 291	PASS	PASS	0
13RFP905675.las	LAS 1.4, PDRF 6	PASS	0	0	PASS	PASS	0 / 284	PASS	PASS	0
13RFP905690.las	LAS 1.4, PDRF 6	PASS	0	0	PASS	PASS	0 / 283	PASS	PASS	0
13RFP905705.las	LAS 1.4, PDRF 6	PASS	0	0	PASS	PASS	0 / 284	PASS	PASS	0
13RFP905720.las	LAS 1.4, PDRF 6	PASS	0	0	PASS	PASS	0 / 290	PASS	PASS	0
13RFP905735.las	LAS 1.4, PDRF 6	PASS	0	0	PASS	PASS	0 / 289	PASS	PASS	0
13RFP905750.las	LAS 1.4, PDRF 6	PASS	0	0	PASS	PASS	0 / 291	PASS	PASS	0
13RFP905765.las	LAS 1.4, PDRF 6	PASS	0	0	PASS	PASS	0 / 290	PASS	PASS	0
13RFP905780.las	LAS 1.4, PDRF 6	PASS	0	0	PASS	PASS	0 / 290	PASS	PASS	0

DPH-1.1 Report on ASPRS LAS File Format (Tiled Data) - Compliance - continued

File	LAS Version/PDRF	System ID	Legacy Point Count	Legacy Return Counts	File Source ID	Global Encoding	VLRs / EVLRs	WKT	Intensity	Point Count with Bad Return Info
13RFP905795.las	LAS 1.4, PDRF 6	PASS	0	0	PASS	PASS	0 / 298	PASS	PASS	0
13RFP905810.las	LAS 1.4, PDRF 6	PASS	0	0	PASS	PASS	0 / 313	PASS	PASS	0
13RFP905825.las	LAS 1.4, PDRF 6	PASS	0	0	PASS	PASS	0 / 311	PASS	PASS	0
13RFP905840.las	LAS 1.4, PDRF 6	PASS	0	0	PASS	PASS	0 / 292	PASS	PASS	0
13RFP905855.las	LAS 1.4, PDRF 6	PASS	0	0	PASS	PASS	0 / 284	PASS	PASS	0
13RFP905870.las	LAS 1.4, PDRF 6	PASS	0	0	PASS	PASS	0 / 284	PASS	PASS	0
13RFP905885.las	LAS 1.4, PDRF 6	PASS	0	0	PASS	PASS	0 / 278	PASS	PASS	0
13RFP905900.las	LAS 1.4, PDRF 6	PASS	0	0	PASS	PASS	0 / 284	PASS	PASS	0
13RFP905915.las	LAS 1.4, PDRF 6	PASS	0	0	PASS	PASS	0 / 289	PASS	PASS	0
13RFP905930.las	LAS 1.4, PDRF 6	PASS	0	0	PASS	PASS	0 / 288	PASS	PASS	0
13RFP905945.las	LAS 1.4, PDRF 6	PASS	0	0	PASS	PASS	0 / 290	PASS	PASS	0
13RFP905960.las	LAS 1.4, PDRF 6	PASS	0	0	PASS	PASS	0 / 289	PASS	PASS	0
13RFP905975.las	LAS 1.4, PDRF 6	PASS	0	0	PASS	PASS	0 / 292	PASS	PASS	0
13RFP905990.las	LAS 1.4, PDRF 6	PASS	0	0	PASS	PASS	0 / 291	PASS	PASS	0
13RFP920480.las	LAS 1.4, PDRF 6	PASS	0	0	PASS	PASS	0 / 274	PASS	PASS	0
13RFP920495.las	LAS 1.4, PDRF 6	PASS	0	0	PASS	PASS	0 / 277	PASS	PASS	0
13RFP920510.las	LAS 1.4, PDRF 6	PASS	0	0	PASS	PASS	0 / 266	PASS	PASS	0
13RFP920525.las	LAS 1.4, PDRF 6	PASS	0	0	PASS	PASS	0 / 273	PASS	PASS	0
13RFP920540.las	LAS 1.4, PDRF 6	PASS	0	0	PASS	PASS	0 / 270	PASS	PASS	0
13RFP920555.las	LAS 1.4, PDRF 6	PASS	0	0	PASS	PASS	0 / 274	PASS	PASS	0
13RFP920570.las	LAS 1.4, PDRF 6	PASS	0	0	PASS	PASS	0 / 261	PASS	PASS	0
13RFP920585.las	LAS 1.4, PDRF 6	PASS	0	0	PASS	PASS	0 / 270	PASS	PASS	0
13RFP920600.las	LAS 1.4, PDRF 6	PASS	0	0	PASS	PASS	0 / 274	PASS	PASS	0
13RFP920615.las	LAS 1.4, PDRF 6	PASS	0	0	PASS	PASS	0 / 275	PASS	PASS	0
13RFP920630.las	LAS 1.4, PDRF 6	PASS	0	0	PASS	PASS	0 / 276	PASS	PASS	0
13RFP920645.las	LAS 1.4, PDRF 6	PASS	0	0	PASS	PASS	0 / 279	PASS	PASS	0
13RFP920660.las	LAS 1.4, PDRF 6	PASS	0	0	PASS	PASS	0 / 280	PASS	PASS	0
13RFP920675.las	LAS 1.4, PDRF 6	PASS	0	0	PASS	PASS	0 / 278	PASS	PASS	0
13RFP920690.las	LAS 1.4, PDRF 6	PASS	0	0	PASS	PASS	0 / 278	PASS	PASS	0
13RFP920705.las	LAS 1.4, PDRF 6	PASS	0	0	PASS	PASS	0 / 279	PASS	PASS	0
13RFP920720.las	LAS 1.4, PDRF 6	PASS	0	0	PASS	PASS	0 / 282	PASS	PASS	0
13RFP920735.las	LAS 1.4, PDRF 6	PASS	0	0	PASS	PASS	0 / 283	PASS	PASS	0
13RFP920750.las	LAS 1.4, PDRF 6	PASS	0	0	PASS	PASS	0 / 279	PASS	PASS	0
13RFP920765.las	LAS 1.4, PDRF 6	PASS	0	0	PASS	PASS	0 / 262	PASS	PASS	0
13RFP920780.las	LAS 1.4, PDRF 6	PASS	0	0	PASS	PASS	0 / 283	PASS	PASS	0
13RFP920795.las	LAS 1.4, PDRF 6	PASS	0	0	PASS	PASS	0 / 313	PASS	PASS	0
13RFP920810.las	LAS 1.4, PDRF 6	PASS	0	0	PASS	PASS	0 / 324	PASS	PASS	0
13RFP920825.las	LAS 1.4, PDRF 6	PASS	0	0	PASS	PASS	0 / 320	PASS	PASS	0
13RFP920840.las	LAS 1.4, PDRF 6	PASS	0	0	PASS	PASS	0 / 312	PASS	PASS	0
13RFP920855.las	LAS 1.4, PDRF 6	PASS	0	0	PASS	PASS	0 / 284	PASS	PASS	0
13RFP920870.las	LAS 1.4, PDRF 6	PASS	0	0	PASS	PASS	0 / 284	PASS	PASS	0
13RFP920885.las	LAS 1.4, PDRF 6	PASS	0	0	PASS	PASS	0 / 279	PASS	PASS	0
13RFP920900.las	LAS 1.4, PDRF 6	PASS	0	0	PASS	PASS	0 / 281	PASS	PASS	0
13RFP920915.las	LAS 1.4, PDRF 6	PASS	0	0	PASS	PASS	0 / 282	PASS	PASS	0
13RFP920930.las	LAS 1.4, PDRF 6	PASS	0	0	PASS	PASS	0 / 281	PASS	PASS	0
13RFP920945.las	LAS 1.4, PDRF 6	PASS	0	0	PASS	PASS	0 / 281	PASS	PASS	0
13RFP920960.las	LAS 1.4, PDRF 6	PASS	0	0	PASS	PASS	0 / 282	PASS	PASS	0
13RFP920975.las	LAS 1.4, PDRF 6	PASS	0	0	PASS	PASS	0 / 284	PASS	PASS	0
13RFP920990.las	LAS 1.4, PDRF 6	PASS	0	0	PASS	PASS	0 / 282	PASS	PASS	0

DPH-1.1 Report on ASPRS LAS File Format (Tiled Data) - Compliance - continued

File	LAS Version/PDRF	System ID	Legacy Point Count	Legacy Return Counts	File Source ID	Global Encoding	VLRs / EVLRs	WKT	Intensity	Point Count with Bad Return Info
13RFP935480.las	LAS 1.4, PDRF 6	PASS	0	0	PASS	PASS	0 / 282	PASS	PASS	0
13RFP935495.las	LAS 1.4, PDRF 6	PASS	0	0	PASS	PASS	0 / 281	PASS	PASS	0
13RFP935510.las	LAS 1.4, PDRF 6	PASS	0	0	PASS	PASS	0 / 261	PASS	PASS	0
13RFP935525.las	LAS 1.4, PDRF 6	PASS	0	0	PASS	PASS	0 / 270	PASS	PASS	0
13RFP935540.las	LAS 1.4, PDRF 6	PASS	0	0	PASS	PASS	0 / 275	PASS	PASS	0
13RFP935555.las	LAS 1.4, PDRF 6	PASS	0	0	PASS	PASS	0 / 269	PASS	PASS	0
13RFP935570.las	LAS 1.4, PDRF 6	PASS	0	0	PASS	PASS	0 / 267	PASS	PASS	0
13RFP935585.las	LAS 1.4, PDRF 6	PASS	0	0	PASS	PASS	0 / 261	PASS	PASS	0
13RFP935600.las	LAS 1.4, PDRF 6	PASS	0	0	PASS	PASS	0 / 269	PASS	PASS	0
13RFP935615.las	LAS 1.4, PDRF 6	PASS	0	0	PASS	PASS	0 / 69	PASS	PASS	0
13RFP935630.las	LAS 1.4, PDRF 6	PASS	0	0	PASS	PASS	0 / 261	PASS	PASS	0
13RFP935645.las	LAS 1.4, PDRF 6	PASS	0	0	PASS	PASS	0 / 267	PASS	PASS	0
13RFP935660.las	LAS 1.4, PDRF 6	PASS	0	0	PASS	PASS	0 / 270	PASS	PASS	0
13RFP935675.las	LAS 1.4, PDRF 6	PASS	0	0	PASS	PASS	0 / 268	PASS	PASS	0
13RFP935690.las	LAS 1.4, PDRF 6	PASS	0	0	PASS	PASS	0 / 281	PASS	PASS	0
13RFP935705.las	LAS 1.4, PDRF 6	PASS	0	0	PASS	PASS	0 / 276	PASS	PASS	0
13RFP935720.las	LAS 1.4, PDRF 6	PASS	0	0	PASS	PASS	0 / 282	PASS	PASS	0
13RFP935735.las	LAS 1.4, PDRF 6	PASS	0	0	PASS	PASS	0 / 286	PASS	PASS	0
13RFP935750.las	LAS 1.4, PDRF 6	PASS	0	0	PASS	PASS	0 / 285	PASS	PASS	0
13RFP935765.las	LAS 1.4, PDRF 6	PASS	0	0	PASS	PASS	0 / 262	PASS	PASS	0
13RFP935780.las	LAS 1.4, PDRF 6	PASS	0	0	PASS	PASS	0 / 281	PASS	PASS	0
13RFP935795.las	LAS 1.4, PDRF 6	PASS	0	0	PASS	PASS	0 / 297	PASS	PASS	0
13RFP935810.las	LAS 1.4, PDRF 6	PASS	0	0	PASS	PASS	0 / 316	PASS	PASS	0
13RFP935825.las	LAS 1.4, PDRF 6	PASS	0	0	PASS	PASS	0 / 316	PASS	PASS	0
13RFP935840.las	LAS 1.4, PDRF 6	PASS	0	0	PASS	PASS	0 / 292	PASS	PASS	0
13RFP935855.las	LAS 1.4, PDRF 6	PASS	0	0	PASS	PASS	0 / 281	PASS	PASS	0
13RFP935870.las	LAS 1.4, PDRF 6	PASS	0	0	PASS	PASS	0 / 280	PASS	PASS	0
13RFP935885.las	LAS 1.4, PDRF 6	PASS	0	0	PASS	PASS	0 / 281	PASS	PASS	0
13RFP935900.las	LAS 1.4, PDRF 6	PASS	0	0	PASS	PASS	0 / 280	PASS	PASS	0
13RFP935915.las	LAS 1.4, PDRF 6	PASS	0	0	PASS	PASS	0 / 282	PASS	PASS	0
13RFP935930.las	LAS 1.4, PDRF 6	PASS	0	0	PASS	PASS	0 / 282	PASS	PASS	0
13RFP935945.las	LAS 1.4, PDRF 6	PASS	0	0	PASS	PASS	0 / 282	PASS	PASS	0
13RFP935960.las	LAS 1.4, PDRF 6	PASS	0	0	PASS	PASS	0 / 282	PASS	PASS	0
13RFP935975.las	LAS 1.4, PDRF 6	PASS	0	0	PASS	PASS	0 / 282	PASS	PASS	0
13RFP935990.las	LAS 1.4, PDRF 6	PASS	0	0	PASS	PASS	0 / 281	PASS	PASS	0
13RFP950480.las	LAS 1.4, PDRF 6	PASS	0	0	PASS	PASS	0 / 291	PASS	PASS	0
13RFP950495.las	LAS 1.4, PDRF 6	PASS	0	0	PASS	PASS	0 / 293	PASS	PASS	0
13RFP950510.las	LAS 1.4, PDRF 6	PASS	0	0	PASS	PASS	0 / 293	PASS	PASS	0
13RFP950525.las	LAS 1.4, PDRF 6	PASS	0	0	PASS	PASS	0 / 291	PASS	PASS	0
13RFP950540.las	LAS 1.4, PDRF 6	PASS	0	0	PASS	PASS	0 / 278	PASS	PASS	0
13RFP950555.las	LAS 1.4, PDRF 6	PASS	0	0	PASS	PASS	0 / 270	PASS	PASS	0
13RFP950570.las	LAS 1.4, PDRF 6	PASS	0	0	PASS	PASS	0 / 278	PASS	PASS	0
13RFP950585.las	LAS 1.4, PDRF 6	PASS	0	0	PASS	PASS	0 / 261	PASS	PASS	0
13RFP950600.las	LAS 1.4, PDRF 6	PASS	0	0	PASS	PASS	0 / 261	PASS	PASS	0
13RFP950615.las	LAS 1.4, PDRF 6	PASS	0	0	PASS	PASS	0 / 69	PASS	PASS	0
13RFP950630.las	LAS 1.4, PDRF 6	PASS	0	0	PASS	PASS	0 / 261	PASS	PASS	0
13RFP950645.las	LAS 1.4, PDRF 6	PASS	0	0	PASS	PASS	0 / 278	PASS	PASS	0
13RFP950660.las	LAS 1.4, PDRF 6	PASS	0	0	PASS	PASS	0 / 289	PASS	PASS	0
13RFP950675.las	LAS 1.4, PDRF 6	PASS	0	0	PASS	PASS	0 / 289	PASS	PASS	0

DPH-1.1 Report on ASPRS LAS File Format (Tiled Data) - Compliance - continued

File	LAS Version/PDRF	System ID	Legacy Point Count	Legacy Return Counts	File Source ID	Global Encoding	VLRs / EVLRs	WKT	Intensity	Point Count with Bad Return Info
13RFP950690.las	LAS 1.4, PDRF 6	PASS	0	0	PASS	PASS	0 / 289	PASS	PASS	0
13RFP950705.las	LAS 1.4, PDRF 6	PASS	0	0	PASS	PASS	0 / 277	PASS	PASS	0
13RFP950720.las	LAS 1.4, PDRF 6	PASS	0	0	PASS	PASS	0 / 289	PASS	PASS	0
13RFP950735.las	LAS 1.4, PDRF 6	PASS	0	0	PASS	PASS	0 / 275	PASS	PASS	0
13RFP950750.las	LAS 1.4, PDRF 6	PASS	0	0	PASS	PASS	0 / 277	PASS	PASS	0
13RFP950765.las	LAS 1.4, PDRF 6	PASS	0	0	PASS	PASS	0 / 262	PASS	PASS	0
13RFP950780.las	LAS 1.4, PDRF 6	PASS	0	0	PASS	PASS	0 / 278	PASS	PASS	0
13RFP950795.las	LAS 1.4, PDRF 6	PASS	0	0	PASS	PASS	0 / 297	PASS	PASS	0
13RFP950810.las	LAS 1.4, PDRF 6	PASS	0	0	PASS	PASS	0 / 313	PASS	PASS	0
13RFP950825.las	LAS 1.4, PDRF 6	PASS	0	0	PASS	PASS	0 / 309	PASS	PASS	0
13RFP950840.las	LAS 1.4, PDRF 6	PASS	0	0	PASS	PASS	0 / 293	PASS	PASS	0
13RFP950855.las	LAS 1.4, PDRF 6	PASS	0	0	PASS	PASS	0 / 284	PASS	PASS	0
13RFP950870.las	LAS 1.4, PDRF 6	PASS	0	0	PASS	PASS	0 / 284	PASS	PASS	0
13RFP950885.las	LAS 1.4, PDRF 6	PASS	0	0	PASS	PASS	0 / 283	PASS	PASS	0
13RFP950900.las	LAS 1.4, PDRF 6	PASS	0	0	PASS	PASS	0 / 284	PASS	PASS	0
13RFP950915.las	LAS 1.4, PDRF 6	PASS	0	0	PASS	PASS	0 / 289	PASS	PASS	0
13RFP950930.las	LAS 1.4, PDRF 6	PASS	0	0	PASS	PASS	0 / 288	PASS	PASS	0
13RFP950945.las	LAS 1.4, PDRF 6	PASS	0	0	PASS	PASS	0 / 290	PASS	PASS	0
13RFP950960.las	LAS 1.4, PDRF 6	PASS	0	0	PASS	PASS	0 / 289	PASS	PASS	0
13RFP950975.las	LAS 1.4, PDRF 6	PASS	0	0	PASS	PASS	0 / 290	PASS	PASS	0
13RFP950990.las	LAS 1.4, PDRF 6	PASS	0	0	PASS	PASS	0 / 290	PASS	PASS	0
13RFP965480.las	LAS 1.4, PDRF 6	PASS	0	0	PASS	PASS	0 / 285	PASS	PASS	0
13RFP965495.las	LAS 1.4, PDRF 6	PASS	0	0	PASS	PASS	0 / 291	PASS	PASS	0
13RFP965510.las	LAS 1.4, PDRF 6	PASS	0	0	PASS	PASS	0 / 291	PASS	PASS	0
13RFP965525.las	LAS 1.4, PDRF 6	PASS	0	0	PASS	PASS	0 / 291	PASS	PASS	0
13RFP965540.las	LAS 1.4, PDRF 6	PASS	0	0	PASS	PASS	0 / 297	PASS	PASS	0
13RFP965555.las	LAS 1.4, PDRF 6	PASS	0	0	PASS	PASS	0 / 290	PASS	PASS	0
13RFP965570.las	LAS 1.4, PDRF 6	PASS	0	0	PASS	PASS	0 / 295	PASS	PASS	0
13RFP965585.las	LAS 1.4, PDRF 6	PASS	0	0	PASS	PASS	0 / 291	PASS	PASS	0
13RFP965600.las	LAS 1.4, PDRF 6	PASS	0	0	PASS	PASS	0 / 291	PASS	PASS	0
13RFP965615.las	LAS 1.4, PDRF 6	PASS	0	0	PASS	PASS	0 / 291	PASS	PASS	0
13RFP965630.las	LAS 1.4, PDRF 6	PASS	0	0	PASS	PASS	0 / 297	PASS	PASS	0
13RFP965645.las	LAS 1.4, PDRF 6	PASS	0	0	PASS	PASS	0 / 303	PASS	PASS	0
13RFP965660.las	LAS 1.4, PDRF 6	PASS	0	0	PASS	PASS	0 / 302	PASS	PASS	0
13RFP965675.las	LAS 1.4, PDRF 6	PASS	0	0	PASS	PASS	0 / 291	PASS	PASS	0
13RFP965690.las	LAS 1.4, PDRF 6	PASS	0	0	PASS	PASS	0 / 284	PASS	PASS	0
13RFP965705.las	LAS 1.4, PDRF 6	PASS	0	0	PASS	PASS	0 / 282	PASS	PASS	0
13RFP965720.las	LAS 1.4, PDRF 6	PASS	0	0	PASS	PASS	0 / 291	PASS	PASS	0
13RFP965735.las	LAS 1.4, PDRF 6	PASS	0	0	PASS	PASS	0 / 283	PASS	PASS	0
13RFP965750.las	LAS 1.4, PDRF 6	PASS	0	0	PASS	PASS	0 / 281	PASS	PASS	0
13RFP965765.las	LAS 1.4, PDRF 6	PASS	0	0	PASS	PASS	0 / 262	PASS	PASS	0
13RFP965780.las	LAS 1.4, PDRF 6	PASS	0	0	PASS	PASS	0 / 280	PASS	PASS	0
13RFP965795.las	LAS 1.4, PDRF 6	PASS	0	0	PASS	PASS	0 / 302	PASS	PASS	0
13RFP965810.las	LAS 1.4, PDRF 6	PASS	0	0	PASS	PASS	0 / 326	PASS	PASS	0
13RFP965825.las	LAS 1.4, PDRF 6	PASS	0	0	PASS	PASS	0 / 332	PASS	PASS	0
13RFP965840.las	LAS 1.4, PDRF 6	PASS	0	0	PASS	PASS	0 / 296	PASS	PASS	0
13RFP965855.las	LAS 1.4, PDRF 6	PASS	0	0	PASS	PASS	0 / 284	PASS	PASS	0
13RFP965870.las	LAS 1.4, PDRF 6	PASS	0	0	PASS	PASS	0 / 284	PASS	PASS	0
13RFP965885.las	LAS 1.4, PDRF 6	PASS	0	0	PASS	PASS	0 / 282	PASS	PASS	0

DPH-1.1 Report on ASPRS LAS File Format (Tiled Data) - Compliance - continued

File	LAS Version/PDRF	System ID	Legacy Point Count	Legacy Return Counts	File Source ID	Global Encoding	VLRs / EVLRs	WKT	Intensity	Point Count with Bad Return Info
13RFP965900.las	LAS 1.4, PDRF 6	PASS	0	0	PASS	PASS	0 / 283	PASS	PASS	0
13RFP965915.las	LAS 1.4, PDRF 6	PASS	0	0	PASS	PASS	0 / 284	PASS	PASS	0
13RFP965930.las	LAS 1.4, PDRF 6	PASS	0	0	PASS	PASS	0 / 284	PASS	PASS	0
13RFP965945.las	LAS 1.4, PDRF 6	PASS	0	0	PASS	PASS	0 / 283	PASS	PASS	0
13RFP965960.las	LAS 1.4, PDRF 6	PASS	0	0	PASS	PASS	0 / 282	PASS	PASS	0
13RFP965975.las	LAS 1.4, PDRF 6	PASS	0	0	PASS	PASS	0 / 280	PASS	PASS	0
13RFP965990.las	LAS 1.4, PDRF 6	PASS	0	0	PASS	PASS	0 / 282	PASS	PASS	0
13RFP980480.las	LAS 1.4, PDRF 6	PASS	0	0	PASS	PASS	0 / 285	PASS	PASS	0
13RFP980495.las	LAS 1.4, PDRF 6	PASS	0	0	PASS	PASS	0 / 286	PASS	PASS	0
13RFP980510.las	LAS 1.4, PDRF 6	PASS	0	0	PASS	PASS	0 / 290	PASS	PASS	0
13RFP980525.las	LAS 1.4, PDRF 6	PASS	0	0	PASS	PASS	0 / 292	PASS	PASS	0
13RFP980540.las	LAS 1.4, PDRF 6	PASS	0	0	PASS	PASS	0 / 290	PASS	PASS	0
13RFP980555.las	LAS 1.4, PDRF 6	PASS	0	0	PASS	PASS	0 / 290	PASS	PASS	0
13RFP980570.las	LAS 1.4, PDRF 6	PASS	0	0	PASS	PASS	0 / 286	PASS	PASS	0
13RFP980585.las	LAS 1.4, PDRF 6	PASS	0	0	PASS	PASS	0 / 286	PASS	PASS	0
13RFP980600.las	LAS 1.4, PDRF 6	PASS	0	0	PASS	PASS	0 / 290	PASS	PASS	0
13RFP980615.las	LAS 1.4, PDRF 6	PASS	0	0	PASS	PASS	0 / 291	PASS	PASS	0
13RFP980630.las	LAS 1.4, PDRF 6	PASS	0	0	PASS	PASS	0 / 297	PASS	PASS	0
13RFP980645.las	LAS 1.4, PDRF 6	PASS	0	0	PASS	PASS	0 / 298	PASS	PASS	0
13RFP980660.las	LAS 1.4, PDRF 6	PASS	0	0	PASS	PASS	0 / 300	PASS	PASS	0
13RFP980675.las	LAS 1.4, PDRF 6	PASS	0	0	PASS	PASS	0 / 297	PASS	PASS	0
13RFP980690.las	LAS 1.4, PDRF 6	PASS	0	0	PASS	PASS	0 / 298	PASS	PASS	0
13RFP980705.las	LAS 1.4, PDRF 6	PASS	0	0	PASS	PASS	0 / 297	PASS	PASS	0
13RFP980720.las	LAS 1.4, PDRF 6	PASS	0	0	PASS	PASS	0 / 297	PASS	PASS	0
13RFP980735.las	LAS 1.4, PDRF 6	PASS	0	0	PASS	PASS	0 / 292	PASS	PASS	0
13RFP980750.las	LAS 1.4, PDRF 6	PASS	0	0	PASS	PASS	0 / 285	PASS	PASS	0
13RFP980765.las	LAS 1.4, PDRF 6	PASS	0	0	PASS	PASS	0 / 262	PASS	PASS	0
13RFP980780.las	LAS 1.4, PDRF 6	PASS	0	0	PASS	PASS	0 / 282	PASS	PASS	0
13RFP980795.las	LAS 1.4, PDRF 6	PASS	0	0	PASS	PASS	0 / 299	PASS	PASS	0
13RFP980810.las	LAS 1.4, PDRF 6	PASS	0	0	PASS	PASS	0 / 311	PASS	PASS	0
13RFP980825.las	LAS 1.4, PDRF 6	PASS	0	0	PASS	PASS	0 / 361	PASS	PASS	0
13RFP980840.las	LAS 1.4, PDRF 6	PASS	0	0	PASS	PASS	0 / 298	PASS	PASS	0
13RFP980855.las	LAS 1.4, PDRF 6	PASS	0	0	PASS	PASS	0 / 281	PASS	PASS	0
13RFP980870.las	LAS 1.4, PDRF 6	PASS	0	0	PASS	PASS	0 / 282	PASS	PASS	0
13RFP980885.las	LAS 1.4, PDRF 6	PASS	0	0	PASS	PASS	0 / 281	PASS	PASS	0
13RFP980900.las	LAS 1.4, PDRF 6	PASS	0	0	PASS	PASS	0 / 282	PASS	PASS	0
13RFP980915.las	LAS 1.4, PDRF 6	PASS	0	0	PASS	PASS	0 / 274	PASS	PASS	0
13RFP980930.las	LAS 1.4, PDRF 6	PASS	0	0	PASS	PASS	0 / 276	PASS	PASS	0
13RFP980945.las	LAS 1.4, PDRF 6	PASS	0	0	PASS	PASS	0 / 280	PASS	PASS	0
13RFP980960.las	LAS 1.4, PDRF 6	PASS	0	0	PASS	PASS	0 / 282	PASS	PASS	0
13RFP980975.las	LAS 1.4, PDRF 6	PASS	0	0	PASS	PASS	0 / 280	PASS	PASS	0
13RFP980990.las	LAS 1.4, PDRF 6	PASS	0	0	PASS	PASS	0 / 280	PASS	PASS	0
13RFQ560005.las	LAS 1.4, PDRF 6	PASS	0	0	PASS	PASS	0 / 279	PASS	PASS	0
13RFQ575005.las	LAS 1.4, PDRF 6	PASS	0	0	PASS	PASS	0 / 282	PASS	PASS	0
13RFQ590005.las	LAS 1.4, PDRF 6	PASS	0	0	PASS	PASS	0 / 293	PASS	PASS	0
13RFQ605005.las	LAS 1.4, PDRF 6	PASS	0	0	PASS	PASS	0 / 280	PASS	PASS	0
13RFQ620005.las	LAS 1.4, PDRF 6	PASS	0	0	PASS	PASS	0 / 282	PASS	PASS	0
13RFQ635005.las	LAS 1.4, PDRF 6	PASS	0	0	PASS	PASS	0 / 293	PASS	PASS	0
13RFQ650005.las	LAS 1.4, PDRF 6	PASS	0	0	PASS	PASS	0 / 283	PASS	PASS	0

DPH-1.1 Report on ASPRS LAS File Format (Tiled Data) - Compliance - continued

File	LAS Version/PDRF	System ID	Legacy Point Count	Legacy Return Counts	File Source ID	Global Encoding	VLRs / EVLRs	WKT	Intensity	Point Count with Bad Return Info
13RFQ665005.las	LAS 1.4, PDRF 6	PASS	0	0	PASS	PASS	0 / 285	PASS	PASS	0
13RFQ665740.las	LAS 1.4, PDRF 6	PASS	0	0	PASS	PASS	0 / 286	PASS	PASS	0
13RFQ665755.las	LAS 1.4, PDRF 6	PASS	0	0	PASS	PASS	0 / 69	PASS	PASS	0
13RFQ680005.las	LAS 1.4, PDRF 6	PASS	0	0	PASS	PASS	0 / 293	PASS	PASS	0
13RFQ680020.las	LAS 1.4, PDRF 6	PASS	0	0	PASS	PASS	0 / 293	PASS	PASS	0
13RFQ680035.las	LAS 1.4, PDRF 6	PASS	0	0	PASS	PASS	0 / 294	PASS	PASS	0
13RFQ680050.las	LAS 1.4, PDRF 6	PASS	0	0	PASS	PASS	0 / 294	PASS	PASS	0
13RFQ680065.las	LAS 1.4, PDRF 6	PASS	0	0	PASS	PASS	0 / 291	PASS	PASS	0
13RFQ680080.las	LAS 1.4, PDRF 6	PASS	0	0	PASS	PASS	0 / 291	PASS	PASS	0
13RFQ680095.las	LAS 1.4, PDRF 6	PASS	0	0	PASS	PASS	0 / 291	PASS	PASS	0
13RFQ680110.las	LAS 1.4, PDRF 6	PASS	0	0	PASS	PASS	0 / 289	PASS	PASS	0
13RFQ680125.las	LAS 1.4, PDRF 6	PASS	0	0	PASS	PASS	0 / 290	PASS	PASS	0
13RFQ680140.las	LAS 1.4, PDRF 6	PASS	0	0	PASS	PASS	0 / 289	PASS	PASS	0
13RFQ680155.las	LAS 1.4, PDRF 6	PASS	0	0	PASS	PASS	0 / 289	PASS	PASS	0
13RFQ680170.las	LAS 1.4, PDRF 6	PASS	0	0	PASS	PASS	0 / 289	PASS	PASS	0
13RFQ680185.las	LAS 1.4, PDRF 6	PASS	0	0	PASS	PASS	0 / 284	PASS	PASS	0
13RFQ680200.las	LAS 1.4, PDRF 6	PASS	0	0	PASS	PASS	0 / 278	PASS	PASS	0
13RFQ680215.las	LAS 1.4, PDRF 6	PASS	0	0	PASS	PASS	0 / 278	PASS	PASS	0
13RFQ680230.las	LAS 1.4, PDRF 6	PASS	0	0	PASS	PASS	0 / 278	PASS	PASS	0
13RFQ680245.las	LAS 1.4, PDRF 6	PASS	0	0	PASS	PASS	0 / 278	PASS	PASS	0
13RFQ680260.las	LAS 1.4, PDRF 6	PASS	0	0	PASS	PASS	0 / 284	PASS	PASS	0
13RFQ680275.las	LAS 1.4, PDRF 6	PASS	0	0	PASS	PASS	0 / 284	PASS	PASS	0
13RFQ680290.las	LAS 1.4, PDRF 6	PASS	0	0	PASS	PASS	0 / 289	PASS	PASS	0
13RFQ680305.las	LAS 1.4, PDRF 6	PASS	0	0	PASS	PASS	0 / 289	PASS	PASS	0
13RFQ680320.las	LAS 1.4, PDRF 6	PASS	0	0	PASS	PASS	0 / 290	PASS	PASS	0
13RFQ680335.las	LAS 1.4, PDRF 6	PASS	0	0	PASS	PASS	0 / 289	PASS	PASS	0
13RFQ680350.las	LAS 1.4, PDRF 6	PASS	0	0	PASS	PASS	0 / 289	PASS	PASS	0
13RFQ680365.las	LAS 1.4, PDRF 6	PASS	0	0	PASS	PASS	0 / 289	PASS	PASS	0
13RFQ680380.las	LAS 1.4, PDRF 6	PASS	0	0	PASS	PASS	0 / 289	PASS	PASS	0
13RFQ680395.las	LAS 1.4, PDRF 6	PASS	0	0	PASS	PASS	0 / 288	PASS	PASS	0
13RFQ680410.las	LAS 1.4, PDRF 6	PASS	0	0	PASS	PASS	0 / 289	PASS	PASS	0
13RFQ680425.las	LAS 1.4, PDRF 6	PASS	0	0	PASS	PASS	0 / 288	PASS	PASS	0
13RFQ680440.las	LAS 1.4, PDRF 6	PASS	0	0	PASS	PASS	0 / 284	PASS	PASS	0
13RFQ680455.las	LAS 1.4, PDRF 6	PASS	0	0	PASS	PASS	0 / 288	PASS	PASS	0
13RFQ680470.las	LAS 1.4, PDRF 6	PASS	0	0	PASS	PASS	0 / 289	PASS	PASS	0
13RFQ680485.las	LAS 1.4, PDRF 6	PASS	0	0	PASS	PASS	0 / 289	PASS	PASS	0
13RFQ680500.las	LAS 1.4, PDRF 6	PASS	0	0	PASS	PASS	0 / 289	PASS	PASS	0
13RFQ680515.las	LAS 1.4, PDRF 6	PASS	0	0	PASS	PASS	0 / 290	PASS	PASS	0
13RFQ680530.las	LAS 1.4, PDRF 6	PASS	0	0	PASS	PASS	0 / 291	PASS	PASS	0
13RFQ680545.las	LAS 1.4, PDRF 6	PASS	0	0	PASS	PASS	0 / 292	PASS	PASS	0
13RFQ680560.las	LAS 1.4, PDRF 6	PASS	0	0	PASS	PASS	0 / 292	PASS	PASS	0
13RFQ680575.las	LAS 1.4, PDRF 6	PASS	0	0	PASS	PASS	0 / 294	PASS	PASS	0
13RFQ680590.las	LAS 1.4, PDRF 6	PASS	0	0	PASS	PASS	0 / 294	PASS	PASS	0
13RFQ680605.las	LAS 1.4, PDRF 6	PASS	0	0	PASS	PASS	0 / 294	PASS	PASS	0
13RFQ680620.las	LAS 1.4, PDRF 6	PASS	0	0	PASS	PASS	0 / 294	PASS	PASS	0
13RFQ680635.las	LAS 1.4, PDRF 6	PASS	0	0	PASS	PASS	0 / 294	PASS	PASS	0
13RFQ680650.las	LAS 1.4, PDRF 6	PASS	0	0	PASS	PASS	0 / 294	PASS	PASS	0
13RFQ680665.las	LAS 1.4, PDRF 6	PASS	0	0	PASS	PASS	0 / 294	PASS	PASS	0
13RFQ680680.las	LAS 1.4, PDRF 6	PASS	0	0	PASS	PASS	0 / 293	PASS	PASS	0

DPH-1.1 Report on ASPRS LAS File Format (Tiled Data) - Compliance - continued

File	LAS Version/PDRF	System ID	Legacy Point Count	Legacy Return Counts	File Source ID	Global Encoding	VLRs / EVLRs	WKT	Intensity	Point Count with Bad Return Info
13RFQ680695.las	LAS 1.4, PDRF 6	PASS	0	0	PASS	PASS	0 / 297	PASS	PASS	0
13RFQ680710.las	LAS 1.4, PDRF 6	PASS	0	0	PASS	PASS	0 / 309	PASS	PASS	0
13RFQ680725.las	LAS 1.4, PDRF 6	PASS	0	0	PASS	PASS	0 / 292	PASS	PASS	0
13RFQ680740.las	LAS 1.4, PDRF 6	PASS	0	0	PASS	PASS	0 / 294	PASS	PASS	0
13RFQ680755.las	LAS 1.4, PDRF 6	PASS	0	0	PASS	PASS	0 / 69	PASS	PASS	0
13RFQ695005.las	LAS 1.4, PDRF 6	PASS	0	0	PASS	PASS	0 / 282	PASS	PASS	0
13RFQ695020.las	LAS 1.4, PDRF 6	PASS	0	0	PASS	PASS	0 / 283	PASS	PASS	0
13RFQ695035.las	LAS 1.4, PDRF 6	PASS	0	0	PASS	PASS	0 / 282	PASS	PASS	0
13RFQ695050.las	LAS 1.4, PDRF 6	PASS	0	0	PASS	PASS	0 / 281	PASS	PASS	0
13RFQ695065.las	LAS 1.4, PDRF 6	PASS	0	0	PASS	PASS	0 / 284	PASS	PASS	0
13RFQ695080.las	LAS 1.4, PDRF 6	PASS	0	0	PASS	PASS	0 / 283	PASS	PASS	0
13RFQ695095.las	LAS 1.4, PDRF 6	PASS	0	0	PASS	PASS	0 / 282	PASS	PASS	0
13RFQ695110.las	LAS 1.4, PDRF 6	PASS	0	0	PASS	PASS	0 / 283	PASS	PASS	0
13RFQ695125.las	LAS 1.4, PDRF 6	PASS	0	0	PASS	PASS	0 / 281	PASS	PASS	0
13RFQ695140.las	LAS 1.4, PDRF 6	PASS	0	0	PASS	PASS	0 / 282	PASS	PASS	0
13RFQ695155.las	LAS 1.4, PDRF 6	PASS	0	0	PASS	PASS	0 / 279	PASS	PASS	0
13RFQ695170.las	LAS 1.4, PDRF 6	PASS	0	0	PASS	PASS	0 / 279	PASS	PASS	0
13RFQ695185.las	LAS 1.4, PDRF 6	PASS	0	0	PASS	PASS	0 / 280	PASS	PASS	0
13RFQ695200.las	LAS 1.4, PDRF 6	PASS	0	0	PASS	PASS	0 / 280	PASS	PASS	0
13RFQ695215.las	LAS 1.4, PDRF 6	PASS	0	0	PASS	PASS	0 / 280	PASS	PASS	0
13RFQ695230.las	LAS 1.4, PDRF 6	PASS	0	0	PASS	PASS	0 / 281	PASS	PASS	0
13RFQ695245.las	LAS 1.4, PDRF 6	PASS	0	0	PASS	PASS	0 / 282	PASS	PASS	0
13RFQ695260.las	LAS 1.4, PDRF 6	PASS	0	0	PASS	PASS	0 / 284	PASS	PASS	0
13RFQ695275.las	LAS 1.4, PDRF 6	PASS	0	0	PASS	PASS	0 / 283	PASS	PASS	0
13RFQ695290.las	LAS 1.4, PDRF 6	PASS	0	0	PASS	PASS	0 / 283	PASS	PASS	0
13RFQ695305.las	LAS 1.4, PDRF 6	PASS	0	0	PASS	PASS	0 / 282	PASS	PASS	0
13RFQ695320.las	LAS 1.4, PDRF 6	PASS	0	0	PASS	PASS	0 / 284	PASS	PASS	0
13RFQ695335.las	LAS 1.4, PDRF 6	PASS	0	0	PASS	PASS	0 / 281	PASS	PASS	0
13RFQ695350.las	LAS 1.4, PDRF 6	PASS	0	0	PASS	PASS	0 / 283	PASS	PASS	0
13RFQ695365.las	LAS 1.4, PDRF 6	PASS	0	0	PASS	PASS	0 / 283	PASS	PASS	0
13RFQ695380.las	LAS 1.4, PDRF 6	PASS	0	0	PASS	PASS	0 / 283	PASS	PASS	0
13RFQ695395.las	LAS 1.4, PDRF 6	PASS	0	0	PASS	PASS	0 / 283	PASS	PASS	0
13RFQ695410.las	LAS 1.4, PDRF 6	PASS	0	0	PASS	PASS	0 / 284	PASS	PASS	0
13RFQ695425.las	LAS 1.4, PDRF 6	PASS	0	0	PASS	PASS	0 / 282	PASS	PASS	0
13RFQ695440.las	LAS 1.4, PDRF 6	PASS	0	0	PASS	PASS	0 / 283	PASS	PASS	0
13RFQ695455.las	LAS 1.4, PDRF 6	PASS	0	0	PASS	PASS	0 / 279	PASS	PASS	0
13RFQ695470.las	LAS 1.4, PDRF 6	PASS	0	0	PASS	PASS	0 / 279	PASS	PASS	0
13RFQ695485.las	LAS 1.4, PDRF 6	PASS	0	0	PASS	PASS	0 / 283	PASS	PASS	0
13RFQ695500.las	LAS 1.4, PDRF 6	PASS	0	0	PASS	PASS	0 / 281	PASS	PASS	0
13RFQ695515.las	LAS 1.4, PDRF 6	PASS	0	0	PASS	PASS	0 / 282	PASS	PASS	0
13RFQ695530.las	LAS 1.4, PDRF 6	PASS	0	0	PASS	PASS	0 / 282	PASS	PASS	0
13RFQ695545.las	LAS 1.4, PDRF 6	PASS	0	0	PASS	PASS	0 / 281	PASS	PASS	0
13RFQ695560.las	LAS 1.4, PDRF 6	PASS	0	0	PASS	PASS	0 / 284	PASS	PASS	0
13RFQ695575.las	LAS 1.4, PDRF 6	PASS	0	0	PASS	PASS	0 / 283	PASS	PASS	0
13RFQ695590.las	LAS 1.4, PDRF 6	PASS	0	0	PASS	PASS	0 / 281	PASS	PASS	0
13RFQ695605.las	LAS 1.4, PDRF 6	PASS	0	0	PASS	PASS	0 / 284	PASS	PASS	0
13RFQ695620.las	LAS 1.4, PDRF 6	PASS	0	0	PASS	PASS	0 / 277	PASS	PASS	0
13RFQ695635.las	LAS 1.4, PDRF 6	PASS	0	0	PASS	PASS	0 / 279	PASS	PASS	0
13RFQ695650.las	LAS 1.4, PDRF 6	PASS	0	0	PASS	PASS	0 / 278	PASS	PASS	0

DPH-1.1 Report on ASPRS LAS File Format (Tiled Data) - Compliance - continued

File	LAS Version/PDRF	System ID	Legacy Point Count	Legacy Return Counts	File Source ID	Global Encoding	VLRs / EVLRs	WKT	Intensity	Point Count with Bad Return Info
13RFQ695665.las	LAS 1.4, PDRF 6	PASS	0	0	PASS	PASS	0 / 278	PASS	PASS	0
13RFQ695680.las	LAS 1.4, PDRF 6	PASS	0	0	PASS	PASS	0 / 285	PASS	PASS	0
13RFQ695695.las	LAS 1.4, PDRF 6	PASS	0	0	PASS	PASS	0 / 302	PASS	PASS	0
13RFQ695710.las	LAS 1.4, PDRF 6	PASS	0	0	PASS	PASS	0 / 303	PASS	PASS	0
13RFQ695725.las	LAS 1.4, PDRF 6	PASS	0	0	PASS	PASS	0 / 283	PASS	PASS	0
13RFQ695740.las	LAS 1.4, PDRF 6	PASS	0	0	PASS	PASS	0 / 280	PASS	PASS	0
13RFQ695755.las	LAS 1.4, PDRF 6	PASS	0	0	PASS	PASS	0 / 69	PASS	PASS	0
13RFQ710005.las	LAS 1.4, PDRF 6	PASS	0	0	PASS	PASS	0 / 285	PASS	PASS	0
13RFQ710020.las	LAS 1.4, PDRF 6	PASS	0	0	PASS	PASS	0 / 285	PASS	PASS	0
13RFQ710035.las	LAS 1.4, PDRF 6	PASS	0	0	PASS	PASS	0 / 285	PASS	PASS	0
13RFQ710050.las	LAS 1.4, PDRF 6	PASS	0	0	PASS	PASS	0 / 285	PASS	PASS	0
13RFQ710065.las	LAS 1.4, PDRF 6	PASS	0	0	PASS	PASS	0 / 286	PASS	PASS	0
13RFQ710080.las	LAS 1.4, PDRF 6	PASS	0	0	PASS	PASS	0 / 286	PASS	PASS	0
13RFQ710095.las	LAS 1.4, PDRF 6	PASS	0	0	PASS	PASS	0 / 285	PASS	PASS	0
13RFQ710110.las	LAS 1.4, PDRF 6	PASS	0	0	PASS	PASS	0 / 285	PASS	PASS	0
13RFQ710125.las	LAS 1.4, PDRF 6	PASS	0	0	PASS	PASS	0 / 286	PASS	PASS	0
13RFQ710140.las	LAS 1.4, PDRF 6	PASS	0	0	PASS	PASS	0 / 286	PASS	PASS	0
13RFQ710155.las	LAS 1.4, PDRF 6	PASS	0	0	PASS	PASS	0 / 285	PASS	PASS	0
13RFQ710170.las	LAS 1.4, PDRF 6	PASS	0	0	PASS	PASS	0 / 298	PASS	PASS	0
13RFQ710185.las	LAS 1.4, PDRF 6	PASS	0	0	PASS	PASS	0 / 292	PASS	PASS	0
13RFQ710200.las	LAS 1.4, PDRF 6	PASS	0	0	PASS	PASS	0 / 298	PASS	PASS	0
13RFQ710215.las	LAS 1.4, PDRF 6	PASS	0	0	PASS	PASS	0 / 298	PASS	PASS	0
13RFQ710230.las	LAS 1.4, PDRF 6	PASS	0	0	PASS	PASS	0 / 297	PASS	PASS	0
13RFQ710245.las	LAS 1.4, PDRF 6	PASS	0	0	PASS	PASS	0 / 296	PASS	PASS	0
13RFQ710260.las	LAS 1.4, PDRF 6	PASS	0	0	PASS	PASS	0 / 298	PASS	PASS	0
13RFQ710275.las	LAS 1.4, PDRF 6	PASS	0	0	PASS	PASS	0 / 285	PASS	PASS	0
13RFQ710290.las	LAS 1.4, PDRF 6	PASS	0	0	PASS	PASS	0 / 286	PASS	PASS	0
13RFQ710305.las	LAS 1.4, PDRF 6	PASS	0	0	PASS	PASS	0 / 286	PASS	PASS	0
13RFQ710320.las	LAS 1.4, PDRF 6	PASS	0	0	PASS	PASS	0 / 285	PASS	PASS	0
13RFQ710335.las	LAS 1.4, PDRF 6	PASS	0	0	PASS	PASS	0 / 286	PASS	PASS	0
13RFQ710350.las	LAS 1.4, PDRF 6	PASS	0	0	PASS	PASS	0 / 285	PASS	PASS	0
13RFQ710365.las	LAS 1.4, PDRF 6	PASS	0	0	PASS	PASS	0 / 285	PASS	PASS	0
13RFQ710380.las	LAS 1.4, PDRF 6	PASS	0	0	PASS	PASS	0 / 285	PASS	PASS	0
13RFQ710395.las	LAS 1.4, PDRF 6	PASS	0	0	PASS	PASS	0 / 285	PASS	PASS	0
13RFQ710410.las	LAS 1.4, PDRF 6	PASS	0	0	PASS	PASS	0 / 281	PASS	PASS	0
13RFQ710425.las	LAS 1.4, PDRF 6	PASS	0	0	PASS	PASS	0 / 281	PASS	PASS	0
13RFQ710440.las	LAS 1.4, PDRF 6	PASS	0	0	PASS	PASS	0 / 282	PASS	PASS	0
13RFQ710455.las	LAS 1.4, PDRF 6	PASS	0	0	PASS	PASS	0 / 281	PASS	PASS	0
13RFQ710470.las	LAS 1.4, PDRF 6	PASS	0	0	PASS	PASS	0 / 282	PASS	PASS	0
13RFQ710485.las	LAS 1.4, PDRF 6	PASS	0	0	PASS	PASS	0 / 281	PASS	PASS	0
13RFQ710500.las	LAS 1.4, PDRF 6	PASS	0	0	PASS	PASS	0 / 282	PASS	PASS	0
13RFQ710515.las	LAS 1.4, PDRF 6	PASS	0	0	PASS	PASS	0 / 281	PASS	PASS	0
13RFQ710530.las	LAS 1.4, PDRF 6	PASS	0	0	PASS	PASS	0 / 282	PASS	PASS	0
13RFQ710545.las	LAS 1.4, PDRF 6	PASS	0	0	PASS	PASS	0 / 282	PASS	PASS	0
13RFQ710560.las	LAS 1.4, PDRF 6	PASS	0	0	PASS	PASS	0 / 285	PASS	PASS	0
13RFQ710575.las	LAS 1.4, PDRF 6	PASS	0	0	PASS	PASS	0 / 281	PASS	PASS	0
13RFQ710590.las	LAS 1.4, PDRF 6	PASS	0	0	PASS	PASS	0 / 282	PASS	PASS	0
13RFQ710605.las	LAS 1.4, PDRF 6	PASS	0	0	PASS	PASS	0 / 282	PASS	PASS	0
13RFQ710620.las	LAS 1.4, PDRF 6	PASS	0	0	PASS	PASS	0 / 282	PASS	PASS	0

DPH-1.1 Report on ASPRS LAS File Format (Tiled Data) - Compliance - continued

File	LAS Version/PDRF	System ID	Legacy Point Count	Legacy Return Counts	File Source ID	Global Encoding	VLRs / EVLRs	WKT	Intensity	Point Count with Bad Return Info
13RFQ710635.las	LAS 1.4, PDRF 6	PASS	0	0	PASS	PASS	0 / 282	PASS	PASS	0
13RFQ710650.las	LAS 1.4, PDRF 6	PASS	0	0	PASS	PASS	0 / 281	PASS	PASS	0
13RFQ710665.las	LAS 1.4, PDRF 6	PASS	0	0	PASS	PASS	0 / 292	PASS	PASS	0
13RFQ710680.las	LAS 1.4, PDRF 6	PASS	0	0	PASS	PASS	0 / 298	PASS	PASS	0
13RFQ710695.las	LAS 1.4, PDRF 6	PASS	0	0	PASS	PASS	0 / 305	PASS	PASS	0
13RFQ710710.las	LAS 1.4, PDRF 6	PASS	0	0	PASS	PASS	0 / 292	PASS	PASS	0
13RFQ710725.las	LAS 1.4, PDRF 6	PASS	0	0	PASS	PASS	0 / 286	PASS	PASS	0
13RFQ710740.las	LAS 1.4, PDRF 6	PASS	0	0	PASS	PASS	0 / 286	PASS	PASS	0
13RFQ710755.las	LAS 1.4, PDRF 6	PASS	0	0	PASS	PASS	0 / 69	PASS	PASS	0
13RFQ725005.las	LAS 1.4, PDRF 6	PASS	0	0	PASS	PASS	0 / 294	PASS	PASS	0
13RFQ725020.las	LAS 1.4, PDRF 6	PASS	0	0	PASS	PASS	0 / 292	PASS	PASS	0
13RFQ725035.las	LAS 1.4, PDRF 6	PASS	0	0	PASS	PASS	0 / 293	PASS	PASS	0
13RFQ725050.las	LAS 1.4, PDRF 6	PASS	0	0	PASS	PASS	0 / 293	PASS	PASS	0
13RFQ725065.las	LAS 1.4, PDRF 6	PASS	0	0	PASS	PASS	0 / 293	PASS	PASS	0
13RFQ725080.las	LAS 1.4, PDRF 6	PASS	0	0	PASS	PASS	0 / 291	PASS	PASS	0
13RFQ725095.las	LAS 1.4, PDRF 6	PASS	0	0	PASS	PASS	0 / 290	PASS	PASS	0
13RFQ725110.las	LAS 1.4, PDRF 6	PASS	0	0	PASS	PASS	0 / 290	PASS	PASS	0
13RFQ725125.las	LAS 1.4, PDRF 6	PASS	0	0	PASS	PASS	0 / 291	PASS	PASS	0
13RFQ725140.las	LAS 1.4, PDRF 6	PASS	0	0	PASS	PASS	0 / 289	PASS	PASS	0
13RFQ725155.las	LAS 1.4, PDRF 6	PASS	0	0	PASS	PASS	0 / 289	PASS	PASS	0
13RFQ725170.las	LAS 1.4, PDRF 6	PASS	0	0	PASS	PASS	0 / 283	PASS	PASS	0
13RFQ725185.las	LAS 1.4, PDRF 6	PASS	0	0	PASS	PASS	0 / 282	PASS	PASS	0
13RFQ725200.las	LAS 1.4, PDRF 6	PASS	0	0	PASS	PASS	0 / 278	PASS	PASS	0
13RFQ725215.las	LAS 1.4, PDRF 6	PASS	0	0	PASS	PASS	0 / 277	PASS	PASS	0
13RFQ725230.las	LAS 1.4, PDRF 6	PASS	0	0	PASS	PASS	0 / 278	PASS	PASS	0
13RFQ725245.las	LAS 1.4, PDRF 6	PASS	0	0	PASS	PASS	0 / 282	PASS	PASS	0
13RFQ725260.las	LAS 1.4, PDRF 6	PASS	0	0	PASS	PASS	0 / 282	PASS	PASS	0
13RFQ725275.las	LAS 1.4, PDRF 6	PASS	0	0	PASS	PASS	0 / 278	PASS	PASS	0
13RFQ725290.las	LAS 1.4, PDRF 6	PASS	0	0	PASS	PASS	0 / 284	PASS	PASS	0
13RFQ725305.las	LAS 1.4, PDRF 6	PASS	0	0	PASS	PASS	0 / 282	PASS	PASS	0
13RFQ725320.las	LAS 1.4, PDRF 6	PASS	0	0	PASS	PASS	0 / 284	PASS	PASS	0
13RFQ725335.las	LAS 1.4, PDRF 6	PASS	0	0	PASS	PASS	0 / 284	PASS	PASS	0
13RFQ725350.las	LAS 1.4, PDRF 6	PASS	0	0	PASS	PASS	0 / 284	PASS	PASS	0
13RFQ725365.las	LAS 1.4, PDRF 6	PASS	0	0	PASS	PASS	0 / 289	PASS	PASS	0
13RFQ725380.las	LAS 1.4, PDRF 6	PASS	0	0	PASS	PASS	0 / 288	PASS	PASS	0
13RFQ725395.las	LAS 1.4, PDRF 6	PASS	0	0	PASS	PASS	0 / 289	PASS	PASS	0
13RFQ725410.las	LAS 1.4, PDRF 6	PASS	0	0	PASS	PASS	0 / 288	PASS	PASS	0
13RFQ725425.las	LAS 1.4, PDRF 6	PASS	0	0	PASS	PASS	0 / 289	PASS	PASS	0
13RFQ725440.las	LAS 1.4, PDRF 6	PASS	0	0	PASS	PASS	0 / 289	PASS	PASS	0
13RFQ725455.las	LAS 1.4, PDRF 6	PASS	0	0	PASS	PASS	0 / 290	PASS	PASS	0
13RFQ725470.las	LAS 1.4, PDRF 6	PASS	0	0	PASS	PASS	0 / 289	PASS	PASS	0
13RFQ725485.las	LAS 1.4, PDRF 6	PASS	0	0	PASS	PASS	0 / 290	PASS	PASS	0
13RFQ725500.las	LAS 1.4, PDRF 6	PASS	0	0	PASS	PASS	0 / 290	PASS	PASS	0
13RFQ725515.las	LAS 1.4, PDRF 6	PASS	0	0	PASS	PASS	0 / 289	PASS	PASS	0
13RFQ725530.las	LAS 1.4, PDRF 6	PASS	0	0	PASS	PASS	0 / 291	PASS	PASS	0
13RFQ725545.las	LAS 1.4, PDRF 6	PASS	0	0	PASS	PASS	0 / 293	PASS	PASS	0
13RFQ725560.las	LAS 1.4, PDRF 6	PASS	0	0	PASS	PASS	0 / 293	PASS	PASS	0
13RFQ725575.las	LAS 1.4, PDRF 6	PASS	0	0	PASS	PASS	0 / 291	PASS	PASS	0
13RFQ725590.las	LAS 1.4, PDRF 6	PASS	0	0	PASS	PASS	0 / 305	PASS	PASS	0

DPH-1.1 Report on ASPRS LAS File Format (Tiled Data) - Compliance - continued

File	LAS Version/PDRF	System ID	Legacy Point Count	Legacy Return Counts	File Source ID	Global Encoding	VLRs / EVLRs	WKT	Intensity	Point Count with Bad Return Info
13RFQ725605.las	LAS 1.4, PDRF 6	PASS	0	0	PASS	PASS	0 / 295	PASS	PASS	0
13RFQ725620.las	LAS 1.4, PDRF 6	PASS	0	0	PASS	PASS	0 / 305	PASS	PASS	0
13RFQ725635.las	LAS 1.4, PDRF 6	PASS	0	0	PASS	PASS	0 / 297	PASS	PASS	0
13RFQ725650.las	LAS 1.4, PDRF 6	PASS	0	0	PASS	PASS	0 / 297	PASS	PASS	0
13RFQ725665.las	LAS 1.4, PDRF 6	PASS	0	0	PASS	PASS	0 / 350	PASS	PASS	0
13RFQ725680.las	LAS 1.4, PDRF 6	PASS	0	0	PASS	PASS	0 / 311	PASS	PASS	0
13RFQ725695.las	LAS 1.4, PDRF 6	PASS	0	0	PASS	PASS	0 / 387	PASS	PASS	0
13RFQ725710.las	LAS 1.4, PDRF 6	PASS	0	0	PASS	PASS	0 / 296	PASS	PASS	0
13RFQ725725.las	LAS 1.4, PDRF 6	PASS	0	0	PASS	PASS	0 / 297	PASS	PASS	0
13RFQ725740.las	LAS 1.4, PDRF 6	PASS	0	0	PASS	PASS	0 / 301	PASS	PASS	0
13RFQ725755.las	LAS 1.4, PDRF 6	PASS	0	0	PASS	PASS	0 / 69	PASS	PASS	0
13RFQ740005.las	LAS 1.4, PDRF 6	PASS	0	0	PASS	PASS	0 / 283	PASS	PASS	0
13RFQ740020.las	LAS 1.4, PDRF 6	PASS	0	0	PASS	PASS	0 / 284	PASS	PASS	0
13RFQ740035.las	LAS 1.4, PDRF 6	PASS	0	0	PASS	PASS	0 / 283	PASS	PASS	0
13RFQ740050.las	LAS 1.4, PDRF 6	PASS	0	0	PASS	PASS	0 / 283	PASS	PASS	0
13RFQ740065.las	LAS 1.4, PDRF 6	PASS	0	0	PASS	PASS	0 / 284	PASS	PASS	0
13RFQ740080.las	LAS 1.4, PDRF 6	PASS	0	0	PASS	PASS	0 / 283	PASS	PASS	0
13RFQ740095.las	LAS 1.4, PDRF 6	PASS	0	0	PASS	PASS	0 / 279	PASS	PASS	0
13RFQ740110.las	LAS 1.4, PDRF 6	PASS	0	0	PASS	PASS	0 / 279	PASS	PASS	0
13RFQ740125.las	LAS 1.4, PDRF 6	PASS	0	0	PASS	PASS	0 / 284	PASS	PASS	0
13RFQ740140.las	LAS 1.4, PDRF 6	PASS	0	0	PASS	PASS	0 / 284	PASS	PASS	0
13RFQ740155.las	LAS 1.4, PDRF 6	PASS	0	0	PASS	PASS	0 / 284	PASS	PASS	0
13RFQ740170.las	LAS 1.4, PDRF 6	PASS	0	0	PASS	PASS	0 / 280	PASS	PASS	0
13RFQ740185.las	LAS 1.4, PDRF 6	PASS	0	0	PASS	PASS	0 / 283	PASS	PASS	0
13RFQ740200.las	LAS 1.4, PDRF 6	PASS	0	0	PASS	PASS	0 / 281	PASS	PASS	0
13RFQ740215.las	LAS 1.4, PDRF 6	PASS	0	0	PASS	PASS	0 / 281	PASS	PASS	0
13RFQ740230.las	LAS 1.4, PDRF 6	PASS	0	0	PASS	PASS	0 / 280	PASS	PASS	0
13RFQ740245.las	LAS 1.4, PDRF 6	PASS	0	0	PASS	PASS	0 / 282	PASS	PASS	0
13RFQ740260.las	LAS 1.4, PDRF 6	PASS	0	0	PASS	PASS	0 / 279	PASS	PASS	0
13RFQ740275.las	LAS 1.4, PDRF 6	PASS	0	0	PASS	PASS	0 / 282	PASS	PASS	0
13RFQ740290.las	LAS 1.4, PDRF 6	PASS	0	0	PASS	PASS	0 / 283	PASS	PASS	0
13RFQ740305.las	LAS 1.4, PDRF 6	PASS	0	0	PASS	PASS	0 / 283	PASS	PASS	0
13RFQ740320.las	LAS 1.4, PDRF 6	PASS	0	0	PASS	PASS	0 / 282	PASS	PASS	0
13RFQ740335.las	LAS 1.4, PDRF 6	PASS	0	0	PASS	PASS	0 / 282	PASS	PASS	0
13RFQ740350.las	LAS 1.4, PDRF 6	PASS	0	0	PASS	PASS	0 / 281	PASS	PASS	0
13RFQ740365.las	LAS 1.4, PDRF 6	PASS	0	0	PASS	PASS	0 / 279	PASS	PASS	0
13RFQ740380.las	LAS 1.4, PDRF 6	PASS	0	0	PASS	PASS	0 / 282	PASS	PASS	0
13RFQ740395.las	LAS 1.4, PDRF 6	PASS	0	0	PASS	PASS	0 / 283	PASS	PASS	0
13RFQ740410.las	LAS 1.4, PDRF 6	PASS	0	0	PASS	PASS	0 / 281	PASS	PASS	0
13RFQ740425.las	LAS 1.4, PDRF 6	PASS	0	0	PASS	PASS	0 / 282	PASS	PASS	0
13RFQ740440.las	LAS 1.4, PDRF 6	PASS	0	0	PASS	PASS	0 / 281	PASS	PASS	0
13RFQ740455.las	LAS 1.4, PDRF 6	PASS	0	0	PASS	PASS	0 / 291	PASS	PASS	0
13RFQ740470.las	LAS 1.4, PDRF 6	PASS	0	0	PASS	PASS	0 / 290	PASS	PASS	0
13RFQ740485.las	LAS 1.4, PDRF 6	PASS	0	0	PASS	PASS	0 / 291	PASS	PASS	0
13RFQ740500.las	LAS 1.4, PDRF 6	PASS	0	0	PASS	PASS	0 / 284	PASS	PASS	0
13RFQ740515.las	LAS 1.4, PDRF 6	PASS	0	0	PASS	PASS	0 / 279	PASS	PASS	0
13RFQ740530.las	LAS 1.4, PDRF 6	PASS	0	0	PASS	PASS	0 / 284	PASS	PASS	0
13RFQ740545.las	LAS 1.4, PDRF 6	PASS	0	0	PASS	PASS	0 / 284	PASS	PASS	0
13RFQ740560.las	LAS 1.4, PDRF 6	PASS	0	0	PASS	PASS	0 / 283	PASS	PASS	0

DPH-1.1 Report on ASPRS LAS File Format (Tiled Data) - Compliance - continued

File	LAS Version/PDRF	System ID	Legacy Point Count	Legacy Return Counts	File Source ID	Global Encoding	VLRs / EVLRs	WKT	Intensity	Point Count with Bad Return Info
13RFQ740575.las	LAS 1.4, PDRF 6	PASS	0	0	PASS	PASS	0 / 284	PASS	PASS	0
13RFQ740590.las	LAS 1.4, PDRF 6	PASS	0	0	PASS	PASS	0 / 302	PASS	PASS	0
13RFQ740605.las	LAS 1.4, PDRF 6	PASS	0	0	PASS	PASS	0 / 303	PASS	PASS	0
13RFQ740620.las	LAS 1.4, PDRF 6	PASS	0	0	PASS	PASS	0 / 302	PASS	PASS	0
13RFQ740635.las	LAS 1.4, PDRF 6	PASS	0	0	PASS	PASS	0 / 303	PASS	PASS	0
13RFQ740650.las	LAS 1.4, PDRF 6	PASS	0	0	PASS	PASS	0 / 312	PASS	PASS	0
13RFQ740665.las	LAS 1.4, PDRF 6	PASS	0	0	PASS	PASS	0 / 411	PASS	PASS	0
13RFQ740680.las	LAS 1.4, PDRF 6	PASS	0	0	PASS	PASS	0 / 331	PASS	PASS	0
13RFQ740695.las	LAS 1.4, PDRF 6	PASS	0	0	PASS	PASS	0 / 430	PASS	PASS	0
13RFQ740710.las	LAS 1.4, PDRF 6	PASS	0	0	PASS	PASS	0 / 319	PASS	PASS	0
13RFQ740725.las	LAS 1.4, PDRF 6	PASS	0	0	PASS	PASS	0 / 303	PASS	PASS	0
13RFQ740740.las	LAS 1.4, PDRF 6	PASS	0	0	PASS	PASS	0 / 303	PASS	PASS	0
13RFQ740755.las	LAS 1.4, PDRF 6	PASS	0	0	PASS	PASS	0 / 69	PASS	PASS	0
13RFQ755005.las	LAS 1.4, PDRF 6	PASS	0	0	PASS	PASS	0 / 281	PASS	PASS	0
13RFQ755020.las	LAS 1.4, PDRF 6	PASS	0	0	PASS	PASS	0 / 281	PASS	PASS	0
13RFQ755035.las	LAS 1.4, PDRF 6	PASS	0	0	PASS	PASS	0 / 282	PASS	PASS	0
13RFQ755050.las	LAS 1.4, PDRF 6	PASS	0	0	PASS	PASS	0 / 281	PASS	PASS	0
13RFQ755065.las	LAS 1.4, PDRF 6	PASS	0	0	PASS	PASS	0 / 282	PASS	PASS	0
13RFQ755080.las	LAS 1.4, PDRF 6	PASS	0	0	PASS	PASS	0 / 285	PASS	PASS	0
13RFQ755095.las	LAS 1.4, PDRF 6	PASS	0	0	PASS	PASS	0 / 284	PASS	PASS	0
13RFQ755110.las	LAS 1.4, PDRF 6	PASS	0	0	PASS	PASS	0 / 286	PASS	PASS	0
13RFQ755125.las	LAS 1.4, PDRF 6	PASS	0	0	PASS	PASS	0 / 285	PASS	PASS	0
13RFQ755140.las	LAS 1.4, PDRF 6	PASS	0	0	PASS	PASS	0 / 285	PASS	PASS	0
13RFQ755155.las	LAS 1.4, PDRF 6	PASS	0	0	PASS	PASS	0 / 285	PASS	PASS	0
13RFQ755170.las	LAS 1.4, PDRF 6	PASS	0	0	PASS	PASS	0 / 286	PASS	PASS	0
13RFQ755185.las	LAS 1.4, PDRF 6	PASS	0	0	PASS	PASS	0 / 290	PASS	PASS	0
13RFQ755200.las	LAS 1.4, PDRF 6	PASS	0	0	PASS	PASS	0 / 296	PASS	PASS	0
13RFQ755215.las	LAS 1.4, PDRF 6	PASS	0	0	PASS	PASS	0 / 292	PASS	PASS	0
13RFQ755230.las	LAS 1.4, PDRF 6	PASS	0	0	PASS	PASS	0 / 297	PASS	PASS	0
13RFQ755245.las	LAS 1.4, PDRF 6	PASS	0	0	PASS	PASS	0 / 298	PASS	PASS	0
13RFQ755260.las	LAS 1.4, PDRF 6	PASS	0	0	PASS	PASS	0 / 296	PASS	PASS	0
13RFQ755275.las	LAS 1.4, PDRF 6	PASS	0	0	PASS	PASS	0 / 286	PASS	PASS	0
13RFQ755290.las	LAS 1.4, PDRF 6	PASS	0	0	PASS	PASS	0 / 285	PASS	PASS	0
13RFQ755305.las	LAS 1.4, PDRF 6	PASS	0	0	PASS	PASS	0 / 285	PASS	PASS	0
13RFQ755320.las	LAS 1.4, PDRF 6	PASS	0	0	PASS	PASS	0 / 285	PASS	PASS	0
13RFQ755335.las	LAS 1.4, PDRF 6	PASS	0	0	PASS	PASS	0 / 285	PASS	PASS	0
13RFQ755350.las	LAS 1.4, PDRF 6	PASS	0	0	PASS	PASS	0 / 285	PASS	PASS	0
13RFQ755365.las	LAS 1.4, PDRF 6	PASS	0	0	PASS	PASS	0 / 285	PASS	PASS	0
13RFQ755380.las	LAS 1.4, PDRF 6	PASS	0	0	PASS	PASS	0 / 285	PASS	PASS	0
13RFQ755395.las	LAS 1.4, PDRF 6	PASS	0	0	PASS	PASS	0 / 285	PASS	PASS	0
13RFQ755410.las	LAS 1.4, PDRF 6	PASS	0	0	PASS	PASS	0 / 282	PASS	PASS	0
13RFQ755425.las	LAS 1.4, PDRF 6	PASS	0	0	PASS	PASS	0 / 281	PASS	PASS	0
13RFQ755440.las	LAS 1.4, PDRF 6	PASS	0	0	PASS	PASS	0 / 281	PASS	PASS	0
13RFQ755455.las	LAS 1.4, PDRF 6	PASS	0	0	PASS	PASS	0 / 282	PASS	PASS	0
13RFQ755470.las	LAS 1.4, PDRF 6	PASS	0	0	PASS	PASS	0 / 281	PASS	PASS	0
13RFQ755485.las	LAS 1.4, PDRF 6	PASS	0	0	PASS	PASS	0 / 281	PASS	PASS	0
13RFQ755500.las	LAS 1.4, PDRF 6	PASS	0	0	PASS	PASS	0 / 281	PASS	PASS	0
13RFQ755515.las	LAS 1.4, PDRF 6	PASS	0	0	PASS	PASS	0 / 281	PASS	PASS	0
13RFQ755530.las	LAS 1.4, PDRF 6	PASS	0	0	PASS	PASS	0 / 282	PASS	PASS	0

DPH-1.1 Report on ASPRS LAS File Format (Tiled Data) - Compliance - continued

File	LAS Version/PDRF	System ID	Legacy Point Count	Legacy Return Counts	File Source ID	Global Encoding	VLRs / EVLRs	WKT	Intensity	Point Count with Bad Return Info
13RFQ755545.las	LAS 1.4, PDRF 6	PASS	0	0	PASS	PASS	0 / 282	PASS	PASS	0
13RFQ755560.las	LAS 1.4, PDRF 6	PASS	0	0	PASS	PASS	0 / 281	PASS	PASS	0
13RFQ755575.las	LAS 1.4, PDRF 6	PASS	0	0	PASS	PASS	0 / 282	PASS	PASS	0
13RFQ755590.las	LAS 1.4, PDRF 6	PASS	0	0	PASS	PASS	0 / 291	PASS	PASS	0
13RFQ755605.las	LAS 1.4, PDRF 6	PASS	0	0	PASS	PASS	0 / 290	PASS	PASS	0
13RFQ755620.las	LAS 1.4, PDRF 6	PASS	0	0	PASS	PASS	0 / 286	PASS	PASS	0
13RFQ755635.las	LAS 1.4, PDRF 6	PASS	0	0	PASS	PASS	0 / 298	PASS	PASS	0
13RFQ755650.las	LAS 1.4, PDRF 6	PASS	0	0	PASS	PASS	0 / 299	PASS	PASS	0
13RFQ755665.las	LAS 1.4, PDRF 6	PASS	0	0	PASS	PASS	0 / 298	PASS	PASS	0
13RFQ755680.las	LAS 1.4, PDRF 6	PASS	0	0	PASS	PASS	0 / 284	PASS	PASS	0
13RFQ755695.las	LAS 1.4, PDRF 6	PASS	0	0	PASS	PASS	0 / 283	PASS	PASS	0
13RFQ755710.las	LAS 1.4, PDRF 6	PASS	0	0	PASS	PASS	0 / 285	PASS	PASS	0
13RFQ755725.las	LAS 1.4, PDRF 6	PASS	0	0	PASS	PASS	0 / 286	PASS	PASS	0
13RFQ755740.las	LAS 1.4, PDRF 6	PASS	0	0	PASS	PASS	0 / 286	PASS	PASS	0
13RFQ755755.las	LAS 1.4, PDRF 6	PASS	0	0	PASS	PASS	0 / 69	PASS	PASS	0
13RFQ770005.las	LAS 1.4, PDRF 6	PASS	0	0	PASS	PASS	0 / 294	PASS	PASS	0
13RFQ770020.las	LAS 1.4, PDRF 6	PASS	0	0	PASS	PASS	0 / 293	PASS	PASS	0
13RFQ770035.las	LAS 1.4, PDRF 6	PASS	0	0	PASS	PASS	0 / 294	PASS	PASS	0
13RFQ770050.las	LAS 1.4, PDRF 6	PASS	0	0	PASS	PASS	0 / 293	PASS	PASS	0
13RFQ770065.las	LAS 1.4, PDRF 6	PASS	0	0	PASS	PASS	0 / 294	PASS	PASS	0
13RFQ770080.las	LAS 1.4, PDRF 6	PASS	0	0	PASS	PASS	0 / 294	PASS	PASS	0
13RFQ770095.las	LAS 1.4, PDRF 6	PASS	0	0	PASS	PASS	0 / 294	PASS	PASS	0
13RFQ770110.las	LAS 1.4, PDRF 6	PASS	0	0	PASS	PASS	0 / 292	PASS	PASS	0
13RFQ770125.las	LAS 1.4, PDRF 6	PASS	0	0	PASS	PASS	0 / 291	PASS	PASS	0
13RFQ770140.las	LAS 1.4, PDRF 6	PASS	0	0	PASS	PASS	0 / 291	PASS	PASS	0
13RFQ770155.las	LAS 1.4, PDRF 6	PASS	0	0	PASS	PASS	0 / 291	PASS	PASS	0
13RFQ770170.las	LAS 1.4, PDRF 6	PASS	0	0	PASS	PASS	0 / 289	PASS	PASS	0
13RFQ770185.las	LAS 1.4, PDRF 6	PASS	0	0	PASS	PASS	0 / 289	PASS	PASS	0
13RFQ770200.las	LAS 1.4, PDRF 6	PASS	0	0	PASS	PASS	0 / 290	PASS	PASS	0
13RFQ770215.las	LAS 1.4, PDRF 6	PASS	0	0	PASS	PASS	0 / 282	PASS	PASS	0
13RFQ770230.las	LAS 1.4, PDRF 6	PASS	0	0	PASS	PASS	0 / 278	PASS	PASS	0
13RFQ770245.las	LAS 1.4, PDRF 6	PASS	0	0	PASS	PASS	0 / 283	PASS	PASS	0
13RFQ770260.las	LAS 1.4, PDRF 6	PASS	0	0	PASS	PASS	0 / 283	PASS	PASS	0
13RFQ770275.las	LAS 1.4, PDRF 6	PASS	0	0	PASS	PASS	0 / 289	PASS	PASS	0
13RFQ770290.las	LAS 1.4, PDRF 6	PASS	0	0	PASS	PASS	0 / 284	PASS	PASS	0
13RFQ770305.las	LAS 1.4, PDRF 6	PASS	0	0	PASS	PASS	0 / 284	PASS	PASS	0
13RFQ770320.las	LAS 1.4, PDRF 6	PASS	0	0	PASS	PASS	0 / 289	PASS	PASS	0
13RFQ770335.las	LAS 1.4, PDRF 6	PASS	0	0	PASS	PASS	0 / 289	PASS	PASS	0
13RFQ770350.las	LAS 1.4, PDRF 6	PASS	0	0	PASS	PASS	0 / 288	PASS	PASS	0
13RFQ770365.las	LAS 1.4, PDRF 6	PASS	0	0	PASS	PASS	0 / 288	PASS	PASS	0
13RFQ770380.las	LAS 1.4, PDRF 6	PASS	0	0	PASS	PASS	0 / 284	PASS	PASS	0
13RFQ770395.las	LAS 1.4, PDRF 6	PASS	0	0	PASS	PASS	0 / 284	PASS	PASS	0
13RFQ770410.las	LAS 1.4, PDRF 6	PASS	0	0	PASS	PASS	0 / 283	PASS	PASS	0
13RFQ770425.las	LAS 1.4, PDRF 6	PASS	0	0	PASS	PASS	0 / 282	PASS	PASS	0
13RFQ770440.las	LAS 1.4, PDRF 6	PASS	0	0	PASS	PASS	0 / 284	PASS	PASS	0
13RFQ770455.las	LAS 1.4, PDRF 6	PASS	0	0	PASS	PASS	0 / 278	PASS	PASS	0
13RFQ770470.las	LAS 1.4, PDRF 6	PASS	0	0	PASS	PASS	0 / 284	PASS	PASS	0
13RFQ770485.las	LAS 1.4, PDRF 6	PASS	0	0	PASS	PASS	0 / 290	PASS	PASS	0
13RFQ770500.las	LAS 1.4, PDRF 6	PASS	0	0	PASS	PASS	0 / 291	PASS	PASS	0

DPH-1.1 Report on ASPRS LAS File Format (Tiled Data) - Compliance - continued

File	LAS Version/PDRF	System ID	Legacy Point Count	Legacy Return Counts	File Source ID	Global Encoding	VLRs / EVLRs	WKT	Intensity	Point Count with Bad Return Info
13RFQ770515.las	LAS 1.4, PDRF 6	PASS	0	0	PASS	PASS	0 / 292	PASS	PASS	0
13RFQ770530.las	LAS 1.4, PDRF 6	PASS	0	0	PASS	PASS	0 / 292	PASS	PASS	0
13RFQ770545.las	LAS 1.4, PDRF 6	PASS	0	0	PASS	PASS	0 / 293	PASS	PASS	0
13RFQ770560.las	LAS 1.4, PDRF 6	PASS	0	0	PASS	PASS	0 / 293	PASS	PASS	0
13RFQ770575.las	LAS 1.4, PDRF 6	PASS	0	0	PASS	PASS	0 / 294	PASS	PASS	0
13RFQ770590.las	LAS 1.4, PDRF 6	PASS	0	0	PASS	PASS	0 / 294	PASS	PASS	0
13RFQ770605.las	LAS 1.4, PDRF 6	PASS	0	0	PASS	PASS	0 / 295	PASS	PASS	0
13RFQ770620.las	LAS 1.4, PDRF 6	PASS	0	0	PASS	PASS	0 / 296	PASS	PASS	0
13RFQ770635.las	LAS 1.4, PDRF 6	PASS	0	0	PASS	PASS	0 / 297	PASS	PASS	0
13RFQ770650.las	LAS 1.4, PDRF 6	PASS	0	0	PASS	PASS	0 / 299	PASS	PASS	0
13RFQ770665.las	LAS 1.4, PDRF 6	PASS	0	0	PASS	PASS	0 / 295	PASS	PASS	0
13RFQ770680.las	LAS 1.4, PDRF 6	PASS	0	0	PASS	PASS	0 / 295	PASS	PASS	0
13RFQ770695.las	LAS 1.4, PDRF 6	PASS	0	0	PASS	PASS	0 / 294	PASS	PASS	0
13RFQ770710.las	LAS 1.4, PDRF 6	PASS	0	0	PASS	PASS	0 / 292	PASS	PASS	0
13RFQ770725.las	LAS 1.4, PDRF 6	PASS	0	0	PASS	PASS	0 / 292	PASS	PASS	0
13RFQ770740.las	LAS 1.4, PDRF 6	PASS	0	0	PASS	PASS	0 / 291	PASS	PASS	0
13RFQ770755.las	LAS 1.4, PDRF 6	PASS	0	0	PASS	PASS	0 / 69	PASS	PASS	0
13RFQ785005.las	LAS 1.4, PDRF 6	PASS	0	0	PASS	PASS	0 / 290	PASS	PASS	0
13RFQ785020.las	LAS 1.4, PDRF 6	PASS	0	0	PASS	PASS	0 / 291	PASS	PASS	0
13RFQ785035.las	LAS 1.4, PDRF 6	PASS	0	0	PASS	PASS	0 / 290	PASS	PASS	0
13RFQ785050.las	LAS 1.4, PDRF 6	PASS	0	0	PASS	PASS	0 / 290	PASS	PASS	0
13RFQ785065.las	LAS 1.4, PDRF 6	PASS	0	0	PASS	PASS	0 / 290	PASS	PASS	0
13RFQ785080.las	LAS 1.4, PDRF 6	PASS	0	0	PASS	PASS	0 / 291	PASS	PASS	0
13RFQ785095.las	LAS 1.4, PDRF 6	PASS	0	0	PASS	PASS	0 / 296	PASS	PASS	0
13RFQ785110.las	LAS 1.4, PDRF 6	PASS	0	0	PASS	PASS	0 / 297	PASS	PASS	0
13RFQ785125.las	LAS 1.4, PDRF 6	PASS	0	0	PASS	PASS	0 / 301	PASS	PASS	0
13RFQ785140.las	LAS 1.4, PDRF 6	PASS	0	0	PASS	PASS	0 / 302	PASS	PASS	0
13RFQ785155.las	LAS 1.4, PDRF 6	PASS	0	0	PASS	PASS	0 / 302	PASS	PASS	0
13RFQ785170.las	LAS 1.4, PDRF 6	PASS	0	0	PASS	PASS	0 / 303	PASS	PASS	0
13RFQ785185.las	LAS 1.4, PDRF 6	PASS	0	0	PASS	PASS	0 / 302	PASS	PASS	0
13RFQ785200.las	LAS 1.4, PDRF 6	PASS	0	0	PASS	PASS	0 / 303	PASS	PASS	0
13RFQ785215.las	LAS 1.4, PDRF 6	PASS	0	0	PASS	PASS	0 / 302	PASS	PASS	0
13RFQ785230.las	LAS 1.4, PDRF 6	PASS	0	0	PASS	PASS	0 / 303	PASS	PASS	0
13RFQ785245.las	LAS 1.4, PDRF 6	PASS	0	0	PASS	PASS	0 / 303	PASS	PASS	0
13RFQ785260.las	LAS 1.4, PDRF 6	PASS	0	0	PASS	PASS	0 / 302	PASS	PASS	0
13RFQ785275.las	LAS 1.4, PDRF 6	PASS	0	0	PASS	PASS	0 / 302	PASS	PASS	0
13RFQ785290.las	LAS 1.4, PDRF 6	PASS	0	0	PASS	PASS	0 / 303	PASS	PASS	0
13RFQ785305.las	LAS 1.4, PDRF 6	PASS	0	0	PASS	PASS	0 / 303	PASS	PASS	0
13RFQ785320.las	LAS 1.4, PDRF 6	PASS	0	0	PASS	PASS	0 / 302	PASS	PASS	0
13RFQ785335.las	LAS 1.4, PDRF 6	PASS	0	0	PASS	PASS	0 / 303	PASS	PASS	0
13RFQ785350.las	LAS 1.4, PDRF 6	PASS	0	0	PASS	PASS	0 / 303	PASS	PASS	0
13RFQ785365.las	LAS 1.4, PDRF 6	PASS	0	0	PASS	PASS	0 / 302	PASS	PASS	0
13RFQ785380.las	LAS 1.4, PDRF 6	PASS	0	0	PASS	PASS	0 / 314	PASS	PASS	0
13RFQ785395.las	LAS 1.4, PDRF 6	PASS	0	0	PASS	PASS	0 / 316	PASS	PASS	0
13RFQ785410.las	LAS 1.4, PDRF 6	PASS	0	0	PASS	PASS	0 / 314	PASS	PASS	0
13RFQ785425.las	LAS 1.4, PDRF 6	PASS	0	0	PASS	PASS	0 / 318	PASS	PASS	0
13RFQ785440.las	LAS 1.4, PDRF 6	PASS	0	0	PASS	PASS	0 / 316	PASS	PASS	0
13RFQ785455.las	LAS 1.4, PDRF 6	PASS	0	0	PASS	PASS	0 / 318	PASS	PASS	0
13RFQ785470.las	LAS 1.4, PDRF 6	PASS	0	0	PASS	PASS	0 / 317	PASS	PASS	0

DPH-1.1 Report on ASPRS LAS File Format (Tiled Data) - Compliance - continued

File	LAS Version/PDRF	System ID	Legacy Point Count	Legacy Return Counts	File Source ID	Global Encoding	VLRs / EVLRs	WKT	Intensity	Point Count with Bad Return Info
13RFQ785485.las	LAS 1.4, PDRF 6	PASS	0	0	PASS	PASS	0 / 315	PASS	PASS	0
13RFQ785500.las	LAS 1.4, PDRF 6	PASS	0	0	PASS	PASS	0 / 313	PASS	PASS	0
13RFQ785515.las	LAS 1.4, PDRF 6	PASS	0	0	PASS	PASS	0 / 302	PASS	PASS	0
13RFQ785530.las	LAS 1.4, PDRF 6	PASS	0	0	PASS	PASS	0 / 302	PASS	PASS	0
13RFQ785545.las	LAS 1.4, PDRF 6	PASS	0	0	PASS	PASS	0 / 302	PASS	PASS	0
13RFQ785560.las	LAS 1.4, PDRF 6	PASS	0	0	PASS	PASS	0 / 302	PASS	PASS	0
13RFQ785575.las	LAS 1.4, PDRF 6	PASS	0	0	PASS	PASS	0 / 302	PASS	PASS	0
13RFQ785590.las	LAS 1.4, PDRF 6	PASS	0	0	PASS	PASS	0 / 303	PASS	PASS	0
13RFQ785605.las	LAS 1.4, PDRF 6	PASS	0	0	PASS	PASS	0 / 303	PASS	PASS	0
13RFQ785620.las	LAS 1.4, PDRF 6	PASS	0	0	PASS	PASS	0 / 302	PASS	PASS	0
13RFQ785635.las	LAS 1.4, PDRF 6	PASS	0	0	PASS	PASS	0 / 302	PASS	PASS	0
13RFQ785650.las	LAS 1.4, PDRF 6	PASS	0	0	PASS	PASS	0 / 302	PASS	PASS	0
13RFQ785665.las	LAS 1.4, PDRF 6	PASS	0	0	PASS	PASS	0 / 302	PASS	PASS	0
13RFQ785680.las	LAS 1.4, PDRF 6	PASS	0	0	PASS	PASS	0 / 302	PASS	PASS	0
13RFQ785695.las	LAS 1.4, PDRF 6	PASS	0	0	PASS	PASS	0 / 290	PASS	PASS	0
13RFQ785710.las	LAS 1.4, PDRF 6	PASS	0	0	PASS	PASS	0 / 277	PASS	PASS	0
13RFQ785725.las	LAS 1.4, PDRF 6	PASS	0	0	PASS	PASS	0 / 266	PASS	PASS	0
13RFQ785740.las	LAS 1.4, PDRF 6	PASS	0	0	PASS	PASS	0 / 278	PASS	PASS	0
13RFQ785755.las	LAS 1.4, PDRF 6	PASS	0	0	PASS	PASS	0 / 69	PASS	PASS	0
13RFQ800005.las	LAS 1.4, PDRF 6	PASS	0	0	PASS	PASS	0 / 313	PASS	PASS	0
13RFQ800020.las	LAS 1.4, PDRF 6	PASS	0	0	PASS	PASS	0 / 313	PASS	PASS	0
13RFQ800035.las	LAS 1.4, PDRF 6	PASS	0	0	PASS	PASS	0 / 313	PASS	PASS	0
13RFQ800050.las	LAS 1.4, PDRF 6	PASS	0	0	PASS	PASS	0 / 311	PASS	PASS	0
13RFQ800065.las	LAS 1.4, PDRF 6	PASS	0	0	PASS	PASS	0 / 311	PASS	PASS	0
13RFQ800080.las	LAS 1.4, PDRF 6	PASS	0	0	PASS	PASS	0 / 312	PASS	PASS	0
13RFQ800095.las	LAS 1.4, PDRF 6	PASS	0	0	PASS	PASS	0 / 298	PASS	PASS	0
13RFQ800110.las	LAS 1.4, PDRF 6	PASS	0	0	PASS	PASS	0 / 299	PASS	PASS	0
13RFQ800125.las	LAS 1.4, PDRF 6	PASS	0	0	PASS	PASS	0 / 299	PASS	PASS	0
13RFQ800140.las	LAS 1.4, PDRF 6	PASS	0	0	PASS	PASS	0 / 298	PASS	PASS	0
13RFQ800155.las	LAS 1.4, PDRF 6	PASS	0	0	PASS	PASS	0 / 298	PASS	PASS	0
13RFQ800170.las	LAS 1.4, PDRF 6	PASS	0	0	PASS	PASS	0 / 299	PASS	PASS	0
13RFQ800185.las	LAS 1.4, PDRF 6	PASS	0	0	PASS	PASS	0 / 298	PASS	PASS	0
13RFQ800200.las	LAS 1.4, PDRF 6	PASS	0	0	PASS	PASS	0 / 299	PASS	PASS	0
13RFQ800215.las	LAS 1.4, PDRF 6	PASS	0	0	PASS	PASS	0 / 299	PASS	PASS	0
13RFQ800230.las	LAS 1.4, PDRF 6	PASS	0	0	PASS	PASS	0 / 298	PASS	PASS	0
13RFQ800245.las	LAS 1.4, PDRF 6	PASS	0	0	PASS	PASS	0 / 299	PASS	PASS	0
13RFQ800260.las	LAS 1.4, PDRF 6	PASS	0	0	PASS	PASS	0 / 298	PASS	PASS	0
13RFQ800275.las	LAS 1.4, PDRF 6	PASS	0	0	PASS	PASS	0 / 299	PASS	PASS	0
13RFQ800290.las	LAS 1.4, PDRF 6	PASS	0	0	PASS	PASS	0 / 300	PASS	PASS	0
13RFQ800305.las	LAS 1.4, PDRF 6	PASS	0	0	PASS	PASS	0 / 301	PASS	PASS	0
13RFQ800320.las	LAS 1.4, PDRF 6	PASS	0	0	PASS	PASS	0 / 301	PASS	PASS	0
13RFQ800335.las	LAS 1.4, PDRF 6	PASS	0	0	PASS	PASS	0 / 297	PASS	PASS	0
13RFQ800350.las	LAS 1.4, PDRF 6	PASS	0	0	PASS	PASS	0 / 297	PASS	PASS	0
13RFQ800365.las	LAS 1.4, PDRF 6	PASS	0	0	PASS	PASS	0 / 286	PASS	PASS	0
13RFQ800380.las	LAS 1.4, PDRF 6	PASS	0	0	PASS	PASS	0 / 286	PASS	PASS	0
13RFQ800395.las	LAS 1.4, PDRF 6	PASS	0	0	PASS	PASS	0 / 285	PASS	PASS	0
13RFQ800410.las	LAS 1.4, PDRF 6	PASS	0	0	PASS	PASS	0 / 285	PASS	PASS	0
13RFQ800425.las	LAS 1.4, PDRF 6	PASS	0	0	PASS	PASS	0 / 282	PASS	PASS	0
13RFQ800440.las	LAS 1.4, PDRF 6	PASS	0	0	PASS	PASS	0 / 281	PASS	PASS	0

DPH-1.1 Report on ASPRS LAS File Format (Tiled Data) - Compliance - continued

File	LAS Version/PDRF	System ID	Legacy Point Count	Legacy Return Counts	File Source ID	Global Encoding	VLRs / EVLRs	WKT	Intensity	Point Count with Bad Return Info
13RFQ800455.las	LAS 1.4, PDRF 6	PASS	0	0	PASS	PASS	0 / 281	PASS	PASS	0
13RFQ800470.las	LAS 1.4, PDRF 6	PASS	0	0	PASS	PASS	0 / 280	PASS	PASS	0
13RFQ800485.las	LAS 1.4, PDRF 6	PASS	0	0	PASS	PASS	0 / 282	PASS	PASS	0
13RFQ800500.las	LAS 1.4, PDRF 6	PASS	0	0	PASS	PASS	0 / 281	PASS	PASS	0
13RFQ800515.las	LAS 1.4, PDRF 6	PASS	0	0	PASS	PASS	0 / 267	PASS	PASS	0
13RFQ800530.las	LAS 1.4, PDRF 6	PASS	0	0	PASS	PASS	0 / 282	PASS	PASS	0
13RFQ800545.las	LAS 1.4, PDRF 6	PASS	0	0	PASS	PASS	0 / 282	PASS	PASS	0
13RFQ800560.las	LAS 1.4, PDRF 6	PASS	0	0	PASS	PASS	0 / 282	PASS	PASS	0
13RFQ800575.las	LAS 1.4, PDRF 6	PASS	0	0	PASS	PASS	0 / 282	PASS	PASS	0
13RFQ800590.las	LAS 1.4, PDRF 6	PASS	0	0	PASS	PASS	0 / 282	PASS	PASS	0
13RFQ800605.las	LAS 1.4, PDRF 6	PASS	0	0	PASS	PASS	0 / 281	PASS	PASS	0
13RFQ800620.las	LAS 1.4, PDRF 6	PASS	0	0	PASS	PASS	0 / 281	PASS	PASS	0
13RFQ800635.las	LAS 1.4, PDRF 6	PASS	0	0	PASS	PASS	0 / 281	PASS	PASS	0
13RFQ800650.las	LAS 1.4, PDRF 6	PASS	0	0	PASS	PASS	0 / 282	PASS	PASS	0
13RFQ800665.las	LAS 1.4, PDRF 6	PASS	0	0	PASS	PASS	0 / 282	PASS	PASS	0
13RFQ800680.las	LAS 1.4, PDRF 6	PASS	0	0	PASS	PASS	0 / 285	PASS	PASS	0
13RFQ800695.las	LAS 1.4, PDRF 6	PASS	0	0	PASS	PASS	0 / 286	PASS	PASS	0
13RFQ800710.las	LAS 1.4, PDRF 6	PASS	0	0	PASS	PASS	0 / 286	PASS	PASS	0
13RFQ800725.las	LAS 1.4, PDRF 6	PASS	0	0	PASS	PASS	0 / 279	PASS	PASS	0
13RFQ800740.las	LAS 1.4, PDRF 6	PASS	0	0	PASS	PASS	0 / 286	PASS	PASS	0
13RFQ800755.las	LAS 1.4, PDRF 6	PASS	0	0	PASS	PASS	0 / 69	PASS	PASS	0
13RFQ815005.las	LAS 1.4, PDRF 6	PASS	0	0	PASS	PASS	0 / 298	PASS	PASS	0
13RFQ815020.las	LAS 1.4, PDRF 6	PASS	0	0	PASS	PASS	0 / 297	PASS	PASS	0
13RFQ815035.las	LAS 1.4, PDRF 6	PASS	0	0	PASS	PASS	0 / 298	PASS	PASS	0
13RFQ815050.las	LAS 1.4, PDRF 6	PASS	0	0	PASS	PASS	0 / 297	PASS	PASS	0
13RFQ815065.las	LAS 1.4, PDRF 6	PASS	0	0	PASS	PASS	0 / 297	PASS	PASS	0
13RFQ815080.las	LAS 1.4, PDRF 6	PASS	0	0	PASS	PASS	0 / 297	PASS	PASS	0
13RFQ815095.las	LAS 1.4, PDRF 6	PASS	0	0	PASS	PASS	0 / 293	PASS	PASS	0
13RFQ815110.las	LAS 1.4, PDRF 6	PASS	0	0	PASS	PASS	0 / 291	PASS	PASS	0
13RFQ815125.las	LAS 1.4, PDRF 6	PASS	0	0	PASS	PASS	0 / 289	PASS	PASS	0
13RFQ815140.las	LAS 1.4, PDRF 6	PASS	0	0	PASS	PASS	0 / 292	PASS	PASS	0
13RFQ815155.las	LAS 1.4, PDRF 6	PASS	0	0	PASS	PASS	0 / 290	PASS	PASS	0
13RFQ815170.las	LAS 1.4, PDRF 6	PASS	0	0	PASS	PASS	0 / 289	PASS	PASS	0
13RFQ815185.las	LAS 1.4, PDRF 6	PASS	0	0	PASS	PASS	0 / 289	PASS	PASS	0
13RFQ815200.las	LAS 1.4, PDRF 6	PASS	0	0	PASS	PASS	0 / 284	PASS	PASS	0
13RFQ815215.las	LAS 1.4, PDRF 6	PASS	0	0	PASS	PASS	0 / 278	PASS	PASS	0
13RFQ815230.las	LAS 1.4, PDRF 6	PASS	0	0	PASS	PASS	0 / 277	PASS	PASS	0
13RFQ815245.las	LAS 1.4, PDRF 6	PASS	0	0	PASS	PASS	0 / 278	PASS	PASS	0
13RFQ815260.las	LAS 1.4, PDRF 6	PASS	0	0	PASS	PASS	0 / 270	PASS	PASS	0
13RFQ815275.las	LAS 1.4, PDRF 6	PASS	0	0	PASS	PASS	0 / 278	PASS	PASS	0
13RFQ815290.las	LAS 1.4, PDRF 6	PASS	0	0	PASS	PASS	0 / 276	PASS	PASS	0
13RFQ815305.las	LAS 1.4, PDRF 6	PASS	0	0	PASS	PASS	0 / 278	PASS	PASS	0
13RFQ815320.las	LAS 1.4, PDRF 6	PASS	0	0	PASS	PASS	0 / 283	PASS	PASS	0
13RFQ815335.las	LAS 1.4, PDRF 6	PASS	0	0	PASS	PASS	0 / 277	PASS	PASS	0
13RFQ815350.las	LAS 1.4, PDRF 6	PASS	0	0	PASS	PASS	0 / 277	PASS	PASS	0
13RFQ815365.las	LAS 1.4, PDRF 6	PASS	0	0	PASS	PASS	0 / 278	PASS	PASS	0
13RFQ815380.las	LAS 1.4, PDRF 6	PASS	0	0	PASS	PASS	0 / 283	PASS	PASS	0
13RFQ815395.las	LAS 1.4, PDRF 6	PASS	0	0	PASS	PASS	0 / 277	PASS	PASS	0
13RFQ815410.las	LAS 1.4, PDRF 6	PASS	0	0	PASS	PASS	0 / 278	PASS	PASS	0

DPH-1.1 Report on ASPRS LAS File Format (Tiled Data) - Compliance - continued

File	LAS Version/PDRF	System ID	Legacy Point Count	Legacy Return Counts	File Source ID	Global Encoding	VLRs / EVLRs	WKT	Intensity	Point Count with Bad Return Info
13RFQ815425.las	LAS 1.4, PDRF 6	PASS	0	0	PASS	PASS	0 / 278	PASS	PASS	0
13RFQ815440.las	LAS 1.4, PDRF 6	PASS	0	0	PASS	PASS	0 / 276	PASS	PASS	0
13RFQ815455.las	LAS 1.4, PDRF 6	PASS	0	0	PASS	PASS	0 / 278	PASS	PASS	0
13RFQ815470.las	LAS 1.4, PDRF 6	PASS	0	0	PASS	PASS	0 / 276	PASS	PASS	0
13RFQ815485.las	LAS 1.4, PDRF 6	PASS	0	0	PASS	PASS	0 / 288	PASS	PASS	0
13RFQ815500.las	LAS 1.4, PDRF 6	PASS	0	0	PASS	PASS	0 / 290	PASS	PASS	0
13RFQ815515.las	LAS 1.4, PDRF 6	PASS	0	0	PASS	PASS	0 / 290	PASS	PASS	0
13RFQ815530.las	LAS 1.4, PDRF 6	PASS	0	0	PASS	PASS	0 / 290	PASS	PASS	0
13RFQ815545.las	LAS 1.4, PDRF 6	PASS	0	0	PASS	PASS	0 / 290	PASS	PASS	0
13RFQ815560.las	LAS 1.4, PDRF 6	PASS	0	0	PASS	PASS	0 / 289	PASS	PASS	0
13RFQ815575.las	LAS 1.4, PDRF 6	PASS	0	0	PASS	PASS	0 / 291	PASS	PASS	0
13RFQ815590.las	LAS 1.4, PDRF 6	PASS	0	0	PASS	PASS	0 / 291	PASS	PASS	0
13RFQ815605.las	LAS 1.4, PDRF 6	PASS	0	0	PASS	PASS	0 / 294	PASS	PASS	0
13RFQ815620.las	LAS 1.4, PDRF 6	PASS	0	0	PASS	PASS	0 / 294	PASS	PASS	0
13RFQ815635.las	LAS 1.4, PDRF 6	PASS	0	0	PASS	PASS	0 / 294	PASS	PASS	0
13RFQ815650.las	LAS 1.4, PDRF 6	PASS	0	0	PASS	PASS	0 / 294	PASS	PASS	0
13RFQ815665.las	LAS 1.4, PDRF 6	PASS	0	0	PASS	PASS	0 / 294	PASS	PASS	0
13RFQ815680.las	LAS 1.4, PDRF 6	PASS	0	0	PASS	PASS	0 / 292	PASS	PASS	0
13RFQ815695.las	LAS 1.4, PDRF 6	PASS	0	0	PASS	PASS	0 / 291	PASS	PASS	0
13RFQ815710.las	LAS 1.4, PDRF 6	PASS	0	0	PASS	PASS	0 / 292	PASS	PASS	0
13RFQ815725.las	LAS 1.4, PDRF 6	PASS	0	0	PASS	PASS	0 / 291	PASS	PASS	0
13RFQ815740.las	LAS 1.4, PDRF 6	PASS	0	0	PASS	PASS	0 / 284	PASS	PASS	0
13RFQ815755.las	LAS 1.4, PDRF 6	PASS	0	0	PASS	PASS	0 / 69	PASS	PASS	0
13RFQ830005.las	LAS 1.4, PDRF 6	PASS	0	0	PASS	PASS	0 / 281	PASS	PASS	0
13RFQ830020.las	LAS 1.4, PDRF 6	PASS	0	0	PASS	PASS	0 / 277	PASS	PASS	0
13RFQ830035.las	LAS 1.4, PDRF 6	PASS	0	0	PASS	PASS	0 / 277	PASS	PASS	0
13RFQ830050.las	LAS 1.4, PDRF 6	PASS	0	0	PASS	PASS	0 / 275	PASS	PASS	0
13RFQ830065.las	LAS 1.4, PDRF 6	PASS	0	0	PASS	PASS	0 / 278	PASS	PASS	0
13RFQ830080.las	LAS 1.4, PDRF 6	PASS	0	0	PASS	PASS	0 / 275	PASS	PASS	0
13RFQ830095.las	LAS 1.4, PDRF 6	PASS	0	0	PASS	PASS	0 / 277	PASS	PASS	0
13RFQ830110.las	LAS 1.4, PDRF 6	PASS	0	0	PASS	PASS	0 / 277	PASS	PASS	0
13RFQ830125.las	LAS 1.4, PDRF 6	PASS	0	0	PASS	PASS	0 / 273	PASS	PASS	0
13RFQ830140.las	LAS 1.4, PDRF 6	PASS	0	0	PASS	PASS	0 / 276	PASS	PASS	0
13RFQ830155.las	LAS 1.4, PDRF 6	PASS	0	0	PASS	PASS	0 / 272	PASS	PASS	0
13RFQ830170.las	LAS 1.4, PDRF 6	PASS	0	0	PASS	PASS	0 / 276	PASS	PASS	0
13RFQ830185.las	LAS 1.4, PDRF 6	PASS	0	0	PASS	PASS	0 / 273	PASS	PASS	0
13RFQ830200.las	LAS 1.4, PDRF 6	PASS	0	0	PASS	PASS	0 / 276	PASS	PASS	0
13RFQ830215.las	LAS 1.4, PDRF 6	PASS	0	0	PASS	PASS	0 / 275	PASS	PASS	0
13RFQ830230.las	LAS 1.4, PDRF 6	PASS	0	0	PASS	PASS	0 / 277	PASS	PASS	0
13RFQ830245.las	LAS 1.4, PDRF 6	PASS	0	0	PASS	PASS	0 / 276	PASS	PASS	0
13RFQ830260.las	LAS 1.4, PDRF 6	PASS	0	0	PASS	PASS	0 / 275	PASS	PASS	0
13RFQ830275.las	LAS 1.4, PDRF 6	PASS	0	0	PASS	PASS	0 / 277	PASS	PASS	0
13RFQ830290.las	LAS 1.4, PDRF 6	PASS	0	0	PASS	PASS	0 / 279	PASS	PASS	0
13RFQ830305.las	LAS 1.4, PDRF 6	PASS	0	0	PASS	PASS	0 / 282	PASS	PASS	0
13RFQ830320.las	LAS 1.4, PDRF 6	PASS	0	0	PASS	PASS	0 / 282	PASS	PASS	0
13RFQ830335.las	LAS 1.4, PDRF 6	PASS	0	0	PASS	PASS	0 / 281	PASS	PASS	0
13RFQ830350.las	LAS 1.4, PDRF 6	PASS	0	0	PASS	PASS	0 / 284	PASS	PASS	0
13RFQ830365.las	LAS 1.4, PDRF 6	PASS	0	0	PASS	PASS	0 / 284	PASS	PASS	0
13RFQ830380.las	LAS 1.4, PDRF 6	PASS	0	0	PASS	PASS	0 / 281	PASS	PASS	0

DPH-1.1 Report on ASPRS LAS File Format (Tiled Data) - Compliance - continued

File	LAS Version/PDRF	System ID	Legacy Point Count	Legacy Return Counts	File Source ID	Global Encoding	VLRs / EVLRs	WKT	Intensity	Point Count with Bad Return Info
13RFQ830395.las	LAS 1.4, PDRF 6	PASS	0	0	PASS	PASS	0 / 281	PASS	PASS	0
13RFQ830410.las	LAS 1.4, PDRF 6	PASS	0	0	PASS	PASS	0 / 281	PASS	PASS	0
13RFQ830425.las	LAS 1.4, PDRF 6	PASS	0	0	PASS	PASS	0 / 282	PASS	PASS	0
13RFQ830440.las	LAS 1.4, PDRF 6	PASS	0	0	PASS	PASS	0 / 284	PASS	PASS	0
13RFQ830455.las	LAS 1.4, PDRF 6	PASS	0	0	PASS	PASS	0 / 283	PASS	PASS	0
13RFQ830470.las	LAS 1.4, PDRF 6	PASS	0	0	PASS	PASS	0 / 281	PASS	PASS	0
13RFQ830485.las	LAS 1.4, PDRF 6	PASS	0	0	PASS	PASS	0 / 282	PASS	PASS	0
13RFQ830500.las	LAS 1.4, PDRF 6	PASS	0	0	PASS	PASS	0 / 284	PASS	PASS	0
13RFQ830515.las	LAS 1.4, PDRF 6	PASS	0	0	PASS	PASS	0 / 284	PASS	PASS	0
13RFQ830530.las	LAS 1.4, PDRF 6	PASS	0	0	PASS	PASS	0 / 282	PASS	PASS	0
13RFQ830545.las	LAS 1.4, PDRF 6	PASS	0	0	PASS	PASS	0 / 284	PASS	PASS	0
13RFQ830560.las	LAS 1.4, PDRF 6	PASS	0	0	PASS	PASS	0 / 284	PASS	PASS	0
13RFQ830575.las	LAS 1.4, PDRF 6	PASS	0	0	PASS	PASS	0 / 282	PASS	PASS	0
13RFQ830590.las	LAS 1.4, PDRF 6	PASS	0	0	PASS	PASS	0 / 281	PASS	PASS	0
13RFQ830605.las	LAS 1.4, PDRF 6	PASS	0	0	PASS	PASS	0 / 282	PASS	PASS	0
13RFQ830620.las	LAS 1.4, PDRF 6	PASS	0	0	PASS	PASS	0 / 280	PASS	PASS	0
13RFQ830635.las	LAS 1.4, PDRF 6	PASS	0	0	PASS	PASS	0 / 277	PASS	PASS	0
13RFQ830650.las	LAS 1.4, PDRF 6	PASS	0	0	PASS	PASS	0 / 278	PASS	PASS	0
13RFQ830665.las	LAS 1.4, PDRF 6	PASS	0	0	PASS	PASS	0 / 276	PASS	PASS	0
13RFQ830680.las	LAS 1.4, PDRF 6	PASS	0	0	PASS	PASS	0 / 276	PASS	PASS	0
13RFQ830695.las	LAS 1.4, PDRF 6	PASS	0	0	PASS	PASS	0 / 278	PASS	PASS	0
13RFQ830710.las	LAS 1.4, PDRF 6	PASS	0	0	PASS	PASS	0 / 261	PASS	PASS	0
13RFQ830725.las	LAS 1.4, PDRF 6	PASS	0	0	PASS	PASS	0 / 275	PASS	PASS	0
13RFQ830740.las	LAS 1.4, PDRF 6	PASS	0	0	PASS	PASS	0 / 278	PASS	PASS	0
13RFQ830755.las	LAS 1.4, PDRF 6	PASS	0	0	PASS	PASS	0 / 69	PASS	PASS	0
13RFQ845005.las	LAS 1.4, PDRF 6	PASS	0	0	PASS	PASS	0 / 281	PASS	PASS	0
13RFQ845020.las	LAS 1.4, PDRF 6	PASS	0	0	PASS	PASS	0 / 276	PASS	PASS	0
13RFQ845035.las	LAS 1.4, PDRF 6	PASS	0	0	PASS	PASS	0 / 282	PASS	PASS	0
13RFQ845050.las	LAS 1.4, PDRF 6	PASS	0	0	PASS	PASS	0 / 276	PASS	PASS	0
13RFQ845065.las	LAS 1.4, PDRF 6	PASS	0	0	PASS	PASS	0 / 282	PASS	PASS	0
13RFQ845080.las	LAS 1.4, PDRF 6	PASS	0	0	PASS	PASS	0 / 281	PASS	PASS	0
13RFQ845095.las	LAS 1.4, PDRF 6	PASS	0	0	PASS	PASS	0 / 284	PASS	PASS	0
13RFQ845110.las	LAS 1.4, PDRF 6	PASS	0	0	PASS	PASS	0 / 285	PASS	PASS	0
13RFQ845125.las	LAS 1.4, PDRF 6	PASS	0	0	PASS	PASS	0 / 284	PASS	PASS	0
13RFQ845140.las	LAS 1.4, PDRF 6	PASS	0	0	PASS	PASS	0 / 285	PASS	PASS	0
13RFQ845155.las	LAS 1.4, PDRF 6	PASS	0	0	PASS	PASS	0 / 286	PASS	PASS	0
13RFQ845170.las	LAS 1.4, PDRF 6	PASS	0	0	PASS	PASS	0 / 285	PASS	PASS	0
13RFQ845185.las	LAS 1.4, PDRF 6	PASS	0	0	PASS	PASS	0 / 286	PASS	PASS	0
13RFQ845200.las	LAS 1.4, PDRF 6	PASS	0	0	PASS	PASS	0 / 286	PASS	PASS	0
13RFQ845215.las	LAS 1.4, PDRF 6	PASS	0	0	PASS	PASS	0 / 285	PASS	PASS	0
13RFQ845230.las	LAS 1.4, PDRF 6	PASS	0	0	PASS	PASS	0 / 292	PASS	PASS	0
13RFQ845245.las	LAS 1.4, PDRF 6	PASS	0	0	PASS	PASS	0 / 286	PASS	PASS	0
13RFQ845260.las	LAS 1.4, PDRF 6	PASS	0	0	PASS	PASS	0 / 296	PASS	PASS	0
13RFQ845275.las	LAS 1.4, PDRF 6	PASS	0	0	PASS	PASS	0 / 286	PASS	PASS	0
13RFQ845290.las	LAS 1.4, PDRF 6	PASS	0	0	PASS	PASS	0 / 286	PASS	PASS	0
13RFQ845305.las	LAS 1.4, PDRF 6	PASS	0	0	PASS	PASS	0 / 285	PASS	PASS	0
13RFQ845320.las	LAS 1.4, PDRF 6	PASS	0	0	PASS	PASS	0 / 285	PASS	PASS	0
13RFQ845335.las	LAS 1.4, PDRF 6	PASS	0	0	PASS	PASS	0 / 285	PASS	PASS	0
13RFQ845350.las	LAS 1.4, PDRF 6	PASS	0	0	PASS	PASS	0 / 286	PASS	PASS	0

DPH-1.1 Report on ASPRS LAS File Format (Tiled Data) - Compliance - continued

File	LAS Version/PDRF	System ID	Legacy Point Count	Legacy Return Counts	File Source ID	Global Encoding	VLRs / EVLRs	WKT	Intensity	Point Count with Bad Return Info
13RFQ845365.las	LAS 1.4, PDRF 6	PASS	0	0	PASS	PASS	0 / 285	PASS	PASS	0
13RFQ845380.las	LAS 1.4, PDRF 6	PASS	0	0	PASS	PASS	0 / 286	PASS	PASS	0
13RFQ845395.las	LAS 1.4, PDRF 6	PASS	0	0	PASS	PASS	0 / 281	PASS	PASS	0
13RFQ845410.las	LAS 1.4, PDRF 6	PASS	0	0	PASS	PASS	0 / 286	PASS	PASS	0
13RFQ845425.las	LAS 1.4, PDRF 6	PASS	0	0	PASS	PASS	0 / 281	PASS	PASS	0
13RFQ845440.las	LAS 1.4, PDRF 6	PASS	0	0	PASS	PASS	0 / 282	PASS	PASS	0
13RFQ845455.las	LAS 1.4, PDRF 6	PASS	0	0	PASS	PASS	0 / 280	PASS	PASS	0
13RFQ845470.las	LAS 1.4, PDRF 6	PASS	0	0	PASS	PASS	0 / 282	PASS	PASS	0
13RFQ845485.las	LAS 1.4, PDRF 6	PASS	0	0	PASS	PASS	0 / 276	PASS	PASS	0
13RFQ845500.las	LAS 1.4, PDRF 6	PASS	0	0	PASS	PASS	0 / 281	PASS	PASS	0
13RFQ845515.las	LAS 1.4, PDRF 6	PASS	0	0	PASS	PASS	0 / 280	PASS	PASS	0
13RFQ845530.las	LAS 1.4, PDRF 6	PASS	0	0	PASS	PASS	0 / 275	PASS	PASS	0
13RFQ845545.las	LAS 1.4, PDRF 6	PASS	0	0	PASS	PASS	0 / 280	PASS	PASS	0
13RFQ845560.las	LAS 1.4, PDRF 6	PASS	0	0	PASS	PASS	0 / 276	PASS	PASS	0
13RFQ845575.las	LAS 1.4, PDRF 6	PASS	0	0	PASS	PASS	0 / 276	PASS	PASS	0
13RFQ845590.las	LAS 1.4, PDRF 6	PASS	0	0	PASS	PASS	0 / 282	PASS	PASS	0
13RFQ845605.las	LAS 1.4, PDRF 6	PASS	0	0	PASS	PASS	0 / 281	PASS	PASS	0
13RFQ845620.las	LAS 1.4, PDRF 6	PASS	0	0	PASS	PASS	0 / 276	PASS	PASS	0
13RFQ845635.las	LAS 1.4, PDRF 6	PASS	0	0	PASS	PASS	0 / 276	PASS	PASS	0
13RFQ845650.las	LAS 1.4, PDRF 6	PASS	0	0	PASS	PASS	0 / 282	PASS	PASS	0
13RFQ845665.las	LAS 1.4, PDRF 6	PASS	0	0	PASS	PASS	0 / 280	PASS	PASS	0
13RFQ845680.las	LAS 1.4, PDRF 6	PASS	0	0	PASS	PASS	0 / 282	PASS	PASS	0
13RFQ845695.las	LAS 1.4, PDRF 6	PASS	0	0	PASS	PASS	0 / 286	PASS	PASS	0
13RFQ845710.las	LAS 1.4, PDRF 6	PASS	0	0	PASS	PASS	0 / 285	PASS	PASS	0
13RFQ845725.las	LAS 1.4, PDRF 6	PASS	0	0	PASS	PASS	0 / 285	PASS	PASS	0
13RFQ845740.las	LAS 1.4, PDRF 6	PASS	0	0	PASS	PASS	0 / 284	PASS	PASS	0
13RFQ845755.las	LAS 1.4, PDRF 6	PASS	0	0	PASS	PASS	0 / 69	PASS	PASS	0
13RFQ860005.las	LAS 1.4, PDRF 6	PASS	0	0	PASS	PASS	0 / 291	PASS	PASS	0
13RFQ860020.las	LAS 1.4, PDRF 6	PASS	0	0	PASS	PASS	0 / 291	PASS	PASS	0
13RFQ860035.las	LAS 1.4, PDRF 6	PASS	0	0	PASS	PASS	0 / 291	PASS	PASS	0
13RFQ860050.las	LAS 1.4, PDRF 6	PASS	0	0	PASS	PASS	0 / 292	PASS	PASS	0
13RFQ860065.las	LAS 1.4, PDRF 6	PASS	0	0	PASS	PASS	0 / 294	PASS	PASS	0
13RFQ860080.las	LAS 1.4, PDRF 6	PASS	0	0	PASS	PASS	0 / 293	PASS	PASS	0
13RFQ860095.las	LAS 1.4, PDRF 6	PASS	0	0	PASS	PASS	0 / 291	PASS	PASS	0
13RFQ860110.las	LAS 1.4, PDRF 6	PASS	0	0	PASS	PASS	0 / 293	PASS	PASS	0
13RFQ860125.las	LAS 1.4, PDRF 6	PASS	0	0	PASS	PASS	0 / 292	PASS	PASS	0
13RFQ860140.las	LAS 1.4, PDRF 6	PASS	0	0	PASS	PASS	0 / 290	PASS	PASS	0
13RFQ860155.las	LAS 1.4, PDRF 6	PASS	0	0	PASS	PASS	0 / 290	PASS	PASS	0
13RFQ860170.las	LAS 1.4, PDRF 6	PASS	0	0	PASS	PASS	0 / 290	PASS	PASS	0
13RFQ860185.las	LAS 1.4, PDRF 6	PASS	0	0	PASS	PASS	0 / 289	PASS	PASS	0
13RFQ860200.las	LAS 1.4, PDRF 6	PASS	0	0	PASS	PASS	0 / 282	PASS	PASS	0
13RFQ860215.las	LAS 1.4, PDRF 6	PASS	0	0	PASS	PASS	0 / 283	PASS	PASS	0
13RFQ860230.las	LAS 1.4, PDRF 6	PASS	0	0	PASS	PASS	0 / 278	PASS	PASS	0
13RFQ860245.las	LAS 1.4, PDRF 6	PASS	0	0	PASS	PASS	0 / 276	PASS	PASS	0
13RFQ860260.las	LAS 1.4, PDRF 6	PASS	0	0	PASS	PASS	0 / 278	PASS	PASS	0
13RFQ860275.las	LAS 1.4, PDRF 6	PASS	0	0	PASS	PASS	0 / 276	PASS	PASS	0
13RFQ860290.las	LAS 1.4, PDRF 6	PASS	0	0	PASS	PASS	0 / 278	PASS	PASS	0
13RFQ860305.las	LAS 1.4, PDRF 6	PASS	0	0	PASS	PASS	0 / 282	PASS	PASS	0
13RFQ860320.las	LAS 1.4, PDRF 6	PASS	0	0	PASS	PASS	0 / 278	PASS	PASS	0

DPH-1.1 Report on ASPRS LAS File Format (Tiled Data) - Compliance - continued

File	LAS Version/PDRF	System ID	Legacy Point Count	Legacy Return Counts	File Source ID	Global Encoding	VLRs / EVLRs	WKT	Intensity	Point Count with Bad Return Info
13RFQ860335.las	LAS 1.4, PDRF 6	PASS	0	0	PASS	PASS	0 / 277	PASS	PASS	0
13RFQ860350.las	LAS 1.4, PDRF 6	PASS	0	0	PASS	PASS	0 / 282	PASS	PASS	0
13RFQ860365.las	LAS 1.4, PDRF 6	PASS	0	0	PASS	PASS	0 / 278	PASS	PASS	0
13RFQ860380.las	LAS 1.4, PDRF 6	PASS	0	0	PASS	PASS	0 / 278	PASS	PASS	0
13RFQ860395.las	LAS 1.4, PDRF 6	PASS	0	0	PASS	PASS	0 / 278	PASS	PASS	0
13RFQ860410.las	LAS 1.4, PDRF 6	PASS	0	0	PASS	PASS	0 / 277	PASS	PASS	0
13RFQ860425.las	LAS 1.4, PDRF 6	PASS	0	0	PASS	PASS	0 / 275	PASS	PASS	0
13RFQ860440.las	LAS 1.4, PDRF 6	PASS	0	0	PASS	PASS	0 / 267	PASS	PASS	0
13RFQ860455.las	LAS 1.4, PDRF 6	PASS	0	0	PASS	PASS	0 / 267	PASS	PASS	0
13RFQ860470.las	LAS 1.4, PDRF 6	PASS	0	0	PASS	PASS	0 / 267	PASS	PASS	0
13RFQ860485.las	LAS 1.4, PDRF 6	PASS	0	0	PASS	PASS	0 / 284	PASS	PASS	0
13RFQ860500.las	LAS 1.4, PDRF 6	PASS	0	0	PASS	PASS	0 / 288	PASS	PASS	0
13RFQ860515.las	LAS 1.4, PDRF 6	PASS	0	0	PASS	PASS	0 / 289	PASS	PASS	0
13RFQ860530.las	LAS 1.4, PDRF 6	PASS	0	0	PASS	PASS	0 / 289	PASS	PASS	0
13RFQ860545.las	LAS 1.4, PDRF 6	PASS	0	0	PASS	PASS	0 / 290	PASS	PASS	0
13RFQ860560.las	LAS 1.4, PDRF 6	PASS	0	0	PASS	PASS	0 / 291	PASS	PASS	0
13RFQ860575.las	LAS 1.4, PDRF 6	PASS	0	0	PASS	PASS	0 / 291	PASS	PASS	0
13RFQ860590.las	LAS 1.4, PDRF 6	PASS	0	0	PASS	PASS	0 / 292	PASS	PASS	0
13RFQ860605.las	LAS 1.4, PDRF 6	PASS	0	0	PASS	PASS	0 / 293	PASS	PASS	0
13RFQ860620.las	LAS 1.4, PDRF 6	PASS	0	0	PASS	PASS	0 / 293	PASS	PASS	0
13RFQ860635.las	LAS 1.4, PDRF 6	PASS	0	0	PASS	PASS	0 / 294	PASS	PASS	0
13RFQ860650.las	LAS 1.4, PDRF 6	PASS	0	0	PASS	PASS	0 / 293	PASS	PASS	0
13RFQ860665.las	LAS 1.4, PDRF 6	PASS	0	0	PASS	PASS	0 / 293	PASS	PASS	0
13RFQ860680.las	LAS 1.4, PDRF 6	PASS	0	0	PASS	PASS	0 / 294	PASS	PASS	0
13RFQ860695.las	LAS 1.4, PDRF 6	PASS	0	0	PASS	PASS	0 / 292	PASS	PASS	0
13RFQ860710.las	LAS 1.4, PDRF 6	PASS	0	0	PASS	PASS	0 / 291	PASS	PASS	0
13RFQ860725.las	LAS 1.4, PDRF 6	PASS	0	0	PASS	PASS	0 / 289	PASS	PASS	0
13RFQ860740.las	LAS 1.4, PDRF 6	PASS	0	0	PASS	PASS	0 / 291	PASS	PASS	0
13RFQ860755.las	LAS 1.4, PDRF 6	PASS	0	0	PASS	PASS	0 / 69	PASS	PASS	0
13RFQ875005.las	LAS 1.4, PDRF 6	PASS	0	0	PASS	PASS	0 / 282	PASS	PASS	0
13RFQ875020.las	LAS 1.4, PDRF 6	PASS	0	0	PASS	PASS	0 / 283	PASS	PASS	0
13RFQ875035.las	LAS 1.4, PDRF 6	PASS	0	0	PASS	PASS	0 / 281	PASS	PASS	0
13RFQ875050.las	LAS 1.4, PDRF 6	PASS	0	0	PASS	PASS	0 / 278	PASS	PASS	0
13RFQ875065.las	LAS 1.4, PDRF 6	PASS	0	0	PASS	PASS	0 / 278	PASS	PASS	0
13RFQ875080.las	LAS 1.4, PDRF 6	PASS	0	0	PASS	PASS	0 / 279	PASS	PASS	0
13RFQ875095.las	LAS 1.4, PDRF 6	PASS	0	0	PASS	PASS	0 / 284	PASS	PASS	0
13RFQ875110.las	LAS 1.4, PDRF 6	PASS	0	0	PASS	PASS	0 / 290	PASS	PASS	0
13RFQ875125.las	LAS 1.4, PDRF 6	PASS	0	0	PASS	PASS	0 / 276	PASS	PASS	0
13RFQ875140.las	LAS 1.4, PDRF 6	PASS	0	0	PASS	PASS	0 / 277	PASS	PASS	0
13RFQ875155.las	LAS 1.4, PDRF 6	PASS	0	0	PASS	PASS	0 / 273	PASS	PASS	0
13RFQ875170.las	LAS 1.4, PDRF 6	PASS	0	0	PASS	PASS	0 / 274	PASS	PASS	0
13RFQ875185.las	LAS 1.4, PDRF 6	PASS	0	0	PASS	PASS	0 / 277	PASS	PASS	0
13RFQ875200.las	LAS 1.4, PDRF 6	PASS	0	0	PASS	PASS	0 / 275	PASS	PASS	0
13RFQ875215.las	LAS 1.4, PDRF 6	PASS	0	0	PASS	PASS	0 / 277	PASS	PASS	0
13RFQ875230.las	LAS 1.4, PDRF 6	PASS	0	0	PASS	PASS	0 / 276	PASS	PASS	0
13RFQ875245.las	LAS 1.4, PDRF 6	PASS	0	0	PASS	PASS	0 / 275	PASS	PASS	0
13RFQ875260.las	LAS 1.4, PDRF 6	PASS	0	0	PASS	PASS	0 / 278	PASS	PASS	0
13RFQ875275.las	LAS 1.4, PDRF 6	PASS	0	0	PASS	PASS	0 / 275	PASS	PASS	0
13RFQ875290.las	LAS 1.4, PDRF 6	PASS	0	0	PASS	PASS	0 / 275	PASS	PASS	0

DPH-1.1 Report on ASPRS LAS File Format (Tiled Data) - Compliance - continued

File	LAS Version/PDRF	System ID	Legacy Point Count	Legacy Return Counts	File Source ID	Global Encoding	VLRs / EVLRs	WKT	Intensity	Point Count with Bad Return Info
13RFQ875305.las	LAS 1.4, PDRF 6	PASS	0	0	PASS	PASS	0 / 277	PASS	PASS	0
13RFQ875320.las	LAS 1.4, PDRF 6	PASS	0	0	PASS	PASS	0 / 279	PASS	PASS	0
13RFQ875335.las	LAS 1.4, PDRF 6	PASS	0	0	PASS	PASS	0 / 281	PASS	PASS	0
13RFQ875350.las	LAS 1.4, PDRF 6	PASS	0	0	PASS	PASS	0 / 281	PASS	PASS	0
13RFQ875365.las	LAS 1.4, PDRF 6	PASS	0	0	PASS	PASS	0 / 282	PASS	PASS	0
13RFQ875380.las	LAS 1.4, PDRF 6	PASS	0	0	PASS	PASS	0 / 284	PASS	PASS	0
13RFQ875395.las	LAS 1.4, PDRF 6	PASS	0	0	PASS	PASS	0 / 280	PASS	PASS	0
13RFQ875410.las	LAS 1.4, PDRF 6	PASS	0	0	PASS	PASS	0 / 282	PASS	PASS	0
13RFQ875425.las	LAS 1.4, PDRF 6	PASS	0	0	PASS	PASS	0 / 281	PASS	PASS	0
13RFQ875440.las	LAS 1.4, PDRF 6	PASS	0	0	PASS	PASS	0 / 283	PASS	PASS	0
13RFQ875455.las	LAS 1.4, PDRF 6	PASS	0	0	PASS	PASS	0 / 281	PASS	PASS	0
13RFQ875470.las	LAS 1.4, PDRF 6	PASS	0	0	PASS	PASS	0 / 283	PASS	PASS	0
13RFQ875485.las	LAS 1.4, PDRF 6	PASS	0	0	PASS	PASS	0 / 283	PASS	PASS	0
13RFQ875500.las	LAS 1.4, PDRF 6	PASS	0	0	PASS	PASS	0 / 281	PASS	PASS	0
13RFQ875515.las	LAS 1.4, PDRF 6	PASS	0	0	PASS	PASS	0 / 284	PASS	PASS	0
13RFQ875530.las	LAS 1.4, PDRF 6	PASS	0	0	PASS	PASS	0 / 284	PASS	PASS	0
13RFQ875545.las	LAS 1.4, PDRF 6	PASS	0	0	PASS	PASS	0 / 284	PASS	PASS	0
13RFQ875560.las	LAS 1.4, PDRF 6	PASS	0	0	PASS	PASS	0 / 284	PASS	PASS	0
13RFQ875575.las	LAS 1.4, PDRF 6	PASS	0	0	PASS	PASS	0 / 283	PASS	PASS	0
13RFQ875590.las	LAS 1.4, PDRF 6	PASS	0	0	PASS	PASS	0 / 282	PASS	PASS	0
13RFQ875605.las	LAS 1.4, PDRF 6	PASS	0	0	PASS	PASS	0 / 284	PASS	PASS	0
13RFQ875620.las	LAS 1.4, PDRF 6	PASS	0	0	PASS	PASS	0 / 278	PASS	PASS	0
13RFQ875635.las	LAS 1.4, PDRF 6	PASS	0	0	PASS	PASS	0 / 277	PASS	PASS	0
13RFQ875650.las	LAS 1.4, PDRF 6	PASS	0	0	PASS	PASS	0 / 280	PASS	PASS	0
13RFQ875665.las	LAS 1.4, PDRF 6	PASS	0	0	PASS	PASS	0 / 277	PASS	PASS	0
13RFQ875680.las	LAS 1.4, PDRF 6	PASS	0	0	PASS	PASS	0 / 278	PASS	PASS	0
13RFQ875695.las	LAS 1.4, PDRF 6	PASS	0	0	PASS	PASS	0 / 278	PASS	PASS	0
13RFQ875710.las	LAS 1.4, PDRF 6	PASS	0	0	PASS	PASS	0 / 278	PASS	PASS	0
13RFQ875725.las	LAS 1.4, PDRF 6	PASS	0	0	PASS	PASS	0 / 280	PASS	PASS	0
13RFQ875740.las	LAS 1.4, PDRF 6	PASS	0	0	PASS	PASS	0 / 279	PASS	PASS	0
13RFQ875755.las	LAS 1.4, PDRF 6	PASS	0	0	PASS	PASS	0 / 69	PASS	PASS	0
13RFQ890005.las	LAS 1.4, PDRF 6	PASS	0	0	PASS	PASS	0 / 282	PASS	PASS	0
13RFQ890020.las	LAS 1.4, PDRF 6	PASS	0	0	PASS	PASS	0 / 282	PASS	PASS	0
13RFQ890035.las	LAS 1.4, PDRF 6	PASS	0	0	PASS	PASS	0 / 282	PASS	PASS	0
13RFQ890050.las	LAS 1.4, PDRF 6	PASS	0	0	PASS	PASS	0 / 280	PASS	PASS	0
13RFQ890065.las	LAS 1.4, PDRF 6	PASS	0	0	PASS	PASS	0 / 281	PASS	PASS	0
13RFQ890080.las	LAS 1.4, PDRF 6	PASS	0	0	PASS	PASS	0 / 285	PASS	PASS	0
13RFQ890095.las	LAS 1.4, PDRF 6	PASS	0	0	PASS	PASS	0 / 285	PASS	PASS	0
13RFQ890110.las	LAS 1.4, PDRF 6	PASS	0	0	PASS	PASS	0 / 286	PASS	PASS	0
13RFQ890125.las	LAS 1.4, PDRF 6	PASS	0	0	PASS	PASS	0 / 285	PASS	PASS	0
13RFQ890140.las	LAS 1.4, PDRF 6	PASS	0	0	PASS	PASS	0 / 284	PASS	PASS	0
13RFQ890155.las	LAS 1.4, PDRF 6	PASS	0	0	PASS	PASS	0 / 286	PASS	PASS	0
13RFQ890170.las	LAS 1.4, PDRF 6	PASS	0	0	PASS	PASS	0 / 286	PASS	PASS	0
13RFQ890185.las	LAS 1.4, PDRF 6	PASS	0	0	PASS	PASS	0 / 285	PASS	PASS	0
13RFQ890200.las	LAS 1.4, PDRF 6	PASS	0	0	PASS	PASS	0 / 286	PASS	PASS	0
13RFQ890215.las	LAS 1.4, PDRF 6	PASS	0	0	PASS	PASS	0 / 297	PASS	PASS	0
13RFQ890230.las	LAS 1.4, PDRF 6	PASS	0	0	PASS	PASS	0 / 296	PASS	PASS	0
13RFQ890245.las	LAS 1.4, PDRF 6	PASS	0	0	PASS	PASS	0 / 292	PASS	PASS	0
13RFQ890260.las	LAS 1.4, PDRF 6	PASS	0	0	PASS	PASS	0 / 296	PASS	PASS	0

DPH-1.1 Report on ASPRS LAS File Format (Tiled Data) - Compliance - continued

File	LAS Version/PDRF	System ID	Legacy Point Count	Legacy Return Counts	File Source ID	Global Encoding	VLRs / EVLRs	WKT	Intensity	Point Count with Bad Return Info
13RFQ890275.las	LAS 1.4, PDRF 6	PASS	0	0	PASS	PASS	0 / 292	PASS	PASS	0
13RFQ890290.las	LAS 1.4, PDRF 6	PASS	0	0	PASS	PASS	0 / 292	PASS	PASS	0
13RFQ890305.las	LAS 1.4, PDRF 6	PASS	0	0	PASS	PASS	0 / 286	PASS	PASS	0
13RFQ890320.las	LAS 1.4, PDRF 6	PASS	0	0	PASS	PASS	0 / 286	PASS	PASS	0
13RFQ890335.las	LAS 1.4, PDRF 6	PASS	0	0	PASS	PASS	0 / 285	PASS	PASS	0
13RFQ890350.las	LAS 1.4, PDRF 6	PASS	0	0	PASS	PASS	0 / 286	PASS	PASS	0
13RFQ890365.las	LAS 1.4, PDRF 6	PASS	0	0	PASS	PASS	0 / 285	PASS	PASS	0
13RFQ890380.las	LAS 1.4, PDRF 6	PASS	0	0	PASS	PASS	0 / 285	PASS	PASS	0
13RFQ890395.las	LAS 1.4, PDRF 6	PASS	0	0	PASS	PASS	0 / 285	PASS	PASS	0
13RFQ890410.las	LAS 1.4, PDRF 6	PASS	0	0	PASS	PASS	0 / 282	PASS	PASS	0
13RFQ890425.las	LAS 1.4, PDRF 6	PASS	0	0	PASS	PASS	0 / 282	PASS	PASS	0
13RFQ890440.las	LAS 1.4, PDRF 6	PASS	0	0	PASS	PASS	0 / 282	PASS	PASS	0
13RFQ890455.las	LAS 1.4, PDRF 6	PASS	0	0	PASS	PASS	0 / 280	PASS	PASS	0
13RFQ890470.las	LAS 1.4, PDRF 6	PASS	0	0	PASS	PASS	0 / 282	PASS	PASS	0
13RFQ890485.las	LAS 1.4, PDRF 6	PASS	0	0	PASS	PASS	0 / 282	PASS	PASS	0
13RFQ890500.las	LAS 1.4, PDRF 6	PASS	0	0	PASS	PASS	0 / 282	PASS	PASS	0
13RFQ890515.las	LAS 1.4, PDRF 6	PASS	0	0	PASS	PASS	0 / 282	PASS	PASS	0
13RFQ890530.las	LAS 1.4, PDRF 6	PASS	0	0	PASS	PASS	0 / 281	PASS	PASS	0
13RFQ890545.las	LAS 1.4, PDRF 6	PASS	0	0	PASS	PASS	0 / 281	PASS	PASS	0
13RFQ890560.las	LAS 1.4, PDRF 6	PASS	0	0	PASS	PASS	0 / 281	PASS	PASS	0
13RFQ890575.las	LAS 1.4, PDRF 6	PASS	0	0	PASS	PASS	0 / 282	PASS	PASS	0
13RFQ890590.las	LAS 1.4, PDRF 6	PASS	0	0	PASS	PASS	0 / 282	PASS	PASS	0
13RFQ890605.las	LAS 1.4, PDRF 6	PASS	0	0	PASS	PASS	0 / 285	PASS	PASS	0
13RFQ890620.las	LAS 1.4, PDRF 6	PASS	0	0	PASS	PASS	0 / 281	PASS	PASS	0
13RFQ890635.las	LAS 1.4, PDRF 6	PASS	0	0	PASS	PASS	0 / 283	PASS	PASS	0
13RFQ890650.las	LAS 1.4, PDRF 6	PASS	0	0	PASS	PASS	0 / 281	PASS	PASS	0
13RFQ890665.las	LAS 1.4, PDRF 6	PASS	0	0	PASS	PASS	0 / 282	PASS	PASS	0
13RFQ890680.las	LAS 1.4, PDRF 6	PASS	0	0	PASS	PASS	0 / 286	PASS	PASS	0
13RFQ890695.las	LAS 1.4, PDRF 6	PASS	0	0	PASS	PASS	0 / 286	PASS	PASS	0
13RFQ890710.las	LAS 1.4, PDRF 6	PASS	0	0	PASS	PASS	0 / 286	PASS	PASS	0
13RFQ890725.las	LAS 1.4, PDRF 6	PASS	0	0	PASS	PASS	0 / 286	PASS	PASS	0
13RFQ890740.las	LAS 1.4, PDRF 6	PASS	0	0	PASS	PASS	0 / 285	PASS	PASS	0
13RFQ890755.las	LAS 1.4, PDRF 6	PASS	0	0	PASS	PASS	0 / 69	PASS	PASS	0
13RFQ905005.las	LAS 1.4, PDRF 6	PASS	0	0	PASS	PASS	0 / 291	PASS	PASS	0
13RFQ905020.las	LAS 1.4, PDRF 6	PASS	0	0	PASS	PASS	0 / 293	PASS	PASS	0
13RFQ905035.las	LAS 1.4, PDRF 6	PASS	0	0	PASS	PASS	0 / 294	PASS	PASS	0
13RFQ905050.las	LAS 1.4, PDRF 6	PASS	0	0	PASS	PASS	0 / 294	PASS	PASS	0
13RFQ905065.las	LAS 1.4, PDRF 6	PASS	0	0	PASS	PASS	0 / 293	PASS	PASS	0
13RFQ905080.las	LAS 1.4, PDRF 6	PASS	0	0	PASS	PASS	0 / 294	PASS	PASS	0
13RFQ905095.las	LAS 1.4, PDRF 6	PASS	0	0	PASS	PASS	0 / 296	PASS	PASS	0
13RFQ905110.las	LAS 1.4, PDRF 6	PASS	0	0	PASS	PASS	0 / 296	PASS	PASS	0
13RFQ905125.las	LAS 1.4, PDRF 6	PASS	0	0	PASS	PASS	0 / 293	PASS	PASS	0
13RFQ905140.las	LAS 1.4, PDRF 6	PASS	0	0	PASS	PASS	0 / 293	PASS	PASS	0
13RFQ905155.las	LAS 1.4, PDRF 6	PASS	0	0	PASS	PASS	0 / 292	PASS	PASS	0
13RFQ905170.las	LAS 1.4, PDRF 6	PASS	0	0	PASS	PASS	0 / 292	PASS	PASS	0
13RFQ905185.las	LAS 1.4, PDRF 6	PASS	0	0	PASS	PASS	0 / 292	PASS	PASS	0
13RFQ905200.las	LAS 1.4, PDRF 6	PASS	0	0	PASS	PASS	0 / 291	PASS	PASS	0
13RFQ905215.las	LAS 1.4, PDRF 6	PASS	0	0	PASS	PASS	0 / 289	PASS	PASS	0
13RFQ905230.las	LAS 1.4, PDRF 6	PASS	0	0	PASS	PASS	0 / 283	PASS	PASS	0

DPH-1.1 Report on ASPRS LAS File Format (Tiled Data) - Compliance - continued

File	LAS Version/PDRF	System ID	Legacy Point Count	Legacy Return Counts	File Source ID	Global Encoding	VLRs / EVLRs	WKT	Intensity	Point Count with Bad Return Info
13RFQ905245.las	LAS 1.4, PDRF 6	PASS	0	0	PASS	PASS	0 / 278	PASS	PASS	0
13RFQ905260.las	LAS 1.4, PDRF 6	PASS	0	0	PASS	PASS	0 / 277	PASS	PASS	0
13RFQ905275.las	LAS 1.4, PDRF 6	PASS	0	0	PASS	PASS	0 / 278	PASS	PASS	0
13RFQ905290.las	LAS 1.4, PDRF 6	PASS	0	0	PASS	PASS	0 / 277	PASS	PASS	0
13RFQ905305.las	LAS 1.4, PDRF 6	PASS	0	0	PASS	PASS	0 / 277	PASS	PASS	0
13RFQ905320.las	LAS 1.4, PDRF 6	PASS	0	0	PASS	PASS	0 / 278	PASS	PASS	0
13RFQ905335.las	LAS 1.4, PDRF 6	PASS	0	0	PASS	PASS	0 / 283	PASS	PASS	0
13RFQ905350.las	LAS 1.4, PDRF 6	PASS	0	0	PASS	PASS	0 / 289	PASS	PASS	0
13RFQ905365.las	LAS 1.4, PDRF 6	PASS	0	0	PASS	PASS	0 / 278	PASS	PASS	0
13RFQ905380.las	LAS 1.4, PDRF 6	PASS	0	0	PASS	PASS	0 / 284	PASS	PASS	0
13RFQ905395.las	LAS 1.4, PDRF 6	PASS	0	0	PASS	PASS	0 / 284	PASS	PASS	0
13RFQ905410.las	LAS 1.4, PDRF 6	PASS	0	0	PASS	PASS	0 / 278	PASS	PASS	0
13RFQ905425.las	LAS 1.4, PDRF 6	PASS	0	0	PASS	PASS	0 / 282	PASS	PASS	0
13RFQ905440.las	LAS 1.4, PDRF 6	PASS	0	0	PASS	PASS	0 / 284	PASS	PASS	0
13RFQ905455.las	LAS 1.4, PDRF 6	PASS	0	0	PASS	PASS	0 / 288	PASS	PASS	0
13RFQ905470.las	LAS 1.4, PDRF 6	PASS	0	0	PASS	PASS	0 / 284	PASS	PASS	0
13RFQ905485.las	LAS 1.4, PDRF 6	PASS	0	0	PASS	PASS	0 / 288	PASS	PASS	0
13RFQ905500.las	LAS 1.4, PDRF 6	PASS	0	0	PASS	PASS	0 / 289	PASS	PASS	0
13RFQ905515.las	LAS 1.4, PDRF 6	PASS	0	0	PASS	PASS	0 / 290	PASS	PASS	0
13RFQ905530.las	LAS 1.4, PDRF 6	PASS	0	0	PASS	PASS	0 / 290	PASS	PASS	0
13RFQ905545.las	LAS 1.4, PDRF 6	PASS	0	0	PASS	PASS	0 / 292	PASS	PASS	0
13RFQ905560.las	LAS 1.4, PDRF 6	PASS	0	0	PASS	PASS	0 / 294	PASS	PASS	0
13RFQ905575.las	LAS 1.4, PDRF 6	PASS	0	0	PASS	PASS	0 / 291	PASS	PASS	0
13RFQ905590.las	LAS 1.4, PDRF 6	PASS	0	0	PASS	PASS	0 / 294	PASS	PASS	0
13RFQ905605.las	LAS 1.4, PDRF 6	PASS	0	0	PASS	PASS	0 / 291	PASS	PASS	0
13RFQ905620.las	LAS 1.4, PDRF 6	PASS	0	0	PASS	PASS	0 / 293	PASS	PASS	0
13RFQ905635.las	LAS 1.4, PDRF 6	PASS	0	0	PASS	PASS	0 / 294	PASS	PASS	0
13RFQ905650.las	LAS 1.4, PDRF 6	PASS	0	0	PASS	PASS	0 / 293	PASS	PASS	0
13RFQ905665.las	LAS 1.4, PDRF 6	PASS	0	0	PASS	PASS	0 / 293	PASS	PASS	0
13RFQ905680.las	LAS 1.4, PDRF 6	PASS	0	0	PASS	PASS	0 / 293	PASS	PASS	0
13RFQ905695.las	LAS 1.4, PDRF 6	PASS	0	0	PASS	PASS	0 / 293	PASS	PASS	0
13RFQ905710.las	LAS 1.4, PDRF 6	PASS	0	0	PASS	PASS	0 / 292	PASS	PASS	0
13RFQ905725.las	LAS 1.4, PDRF 6	PASS	0	0	PASS	PASS	0 / 293	PASS	PASS	0
13RFQ905740.las	LAS 1.4, PDRF 6	PASS	0	0	PASS	PASS	0 / 292	PASS	PASS	0
13RFQ905755.las	LAS 1.4, PDRF 6	PASS	0	0	PASS	PASS	0 / 69	PASS	PASS	0
13RFQ920005.las	LAS 1.4, PDRF 6	PASS	0	0	PASS	PASS	0 / 282	PASS	PASS	0
13RFQ920020.las	LAS 1.4, PDRF 6	PASS	0	0	PASS	PASS	0 / 282	PASS	PASS	0
13RFQ920035.las	LAS 1.4, PDRF 6	PASS	0	0	PASS	PASS	0 / 277	PASS	PASS	0
13RFQ920050.las	LAS 1.4, PDRF 6	PASS	0	0	PASS	PASS	0 / 280	PASS	PASS	0
13RFQ920065.las	LAS 1.4, PDRF 6	PASS	0	0	PASS	PASS	0 / 277	PASS	PASS	0
13RFQ920080.las	LAS 1.4, PDRF 6	PASS	0	0	PASS	PASS	0 / 274	PASS	PASS	0
13RFQ920095.las	LAS 1.4, PDRF 6	PASS	0	0	PASS	PASS	0 / 281	PASS	PASS	0
13RFQ920110.las	LAS 1.4, PDRF 6	PASS	0	0	PASS	PASS	0 / 277	PASS	PASS	0
13RFQ920125.las	LAS 1.4, PDRF 6	PASS	0	0	PASS	PASS	0 / 283	PASS	PASS	0
13RFQ920140.las	LAS 1.4, PDRF 6	PASS	0	0	PASS	PASS	0 / 281	PASS	PASS	0
13RFQ920155.las	LAS 1.4, PDRF 6	PASS	0	0	PASS	PASS	0 / 277	PASS	PASS	0
13RFQ920170.las	LAS 1.4, PDRF 6	PASS	0	0	PASS	PASS	0 / 275	PASS	PASS	0
13RFQ920185.las	LAS 1.4, PDRF 6	PASS	0	0	PASS	PASS	0 / 282	PASS	PASS	0
13RFQ920200.las	LAS 1.4, PDRF 6	PASS	0	0	PASS	PASS	0 / 280	PASS	PASS	0

DPH-1.1 Report on ASPRS LAS File Format (Tiled Data) - Compliance - continued

File	LAS Version/PDRF	System ID	Legacy Point Count	Legacy Return Counts	File Source ID	Global Encoding	VLRs / EVLRs	WKT	Intensity	Point Count with Bad Return Info
13RFQ920215.las	LAS 1.4, PDRF 6	PASS	0	0	PASS	PASS	0 / 279	PASS	PASS	0
13RFQ920230.las	LAS 1.4, PDRF 6	PASS	0	0	PASS	PASS	0 / 278	PASS	PASS	0
13RFQ920245.las	LAS 1.4, PDRF 6	PASS	0	0	PASS	PASS	0 / 275	PASS	PASS	0
13RFQ920260.las	LAS 1.4, PDRF 6	PASS	0	0	PASS	PASS	0 / 278	PASS	PASS	0
13RFQ920275.las	LAS 1.4, PDRF 6	PASS	0	0	PASS	PASS	0 / 282	PASS	PASS	0
13RFQ920290.las	LAS 1.4, PDRF 6	PASS	0	0	PASS	PASS	0 / 280	PASS	PASS	0
13RFQ920305.las	LAS 1.4, PDRF 6	PASS	0	0	PASS	PASS	0 / 280	PASS	PASS	0
13RFQ920320.las	LAS 1.4, PDRF 6	PASS	0	0	PASS	PASS	0 / 281	PASS	PASS	0
13RFQ920335.las	LAS 1.4, PDRF 6	PASS	0	0	PASS	PASS	0 / 282	PASS	PASS	0
13RFQ920350.las	LAS 1.4, PDRF 6	PASS	0	0	PASS	PASS	0 / 282	PASS	PASS	0
13RFQ920365.las	LAS 1.4, PDRF 6	PASS	0	0	PASS	PASS	0 / 282	PASS	PASS	0
13RFQ920380.las	LAS 1.4, PDRF 6	PASS	0	0	PASS	PASS	0 / 283	PASS	PASS	0
13RFQ920395.las	LAS 1.4, PDRF 6	PASS	0	0	PASS	PASS	0 / 283	PASS	PASS	0
13RFQ920410.las	LAS 1.4, PDRF 6	PASS	0	0	PASS	PASS	0 / 283	PASS	PASS	0
13RFQ920425.las	LAS 1.4, PDRF 6	PASS	0	0	PASS	PASS	0 / 283	PASS	PASS	0
13RFQ920440.las	LAS 1.4, PDRF 6	PASS	0	0	PASS	PASS	0 / 282	PASS	PASS	0
13RFQ920455.las	LAS 1.4, PDRF 6	PASS	0	0	PASS	PASS	0 / 281	PASS	PASS	0
13RFQ920470.las	LAS 1.4, PDRF 6	PASS	0	0	PASS	PASS	0 / 281	PASS	PASS	0
13RFQ920485.las	LAS 1.4, PDRF 6	PASS	0	0	PASS	PASS	0 / 282	PASS	PASS	0
13RFQ920500.las	LAS 1.4, PDRF 6	PASS	0	0	PASS	PASS	0 / 284	PASS	PASS	0
13RFQ920515.las	LAS 1.4, PDRF 6	PASS	0	0	PASS	PASS	0 / 284	PASS	PASS	0
13RFQ920530.las	LAS 1.4, PDRF 6	PASS	0	0	PASS	PASS	0 / 284	PASS	PASS	0
13RFQ920545.las	LAS 1.4, PDRF 6	PASS	0	0	PASS	PASS	0 / 284	PASS	PASS	0
13RFQ920560.las	LAS 1.4, PDRF 6	PASS	0	0	PASS	PASS	0 / 281	PASS	PASS	0
13RFQ920575.las	LAS 1.4, PDRF 6	PASS	0	0	PASS	PASS	0 / 283	PASS	PASS	0
13RFQ920590.las	LAS 1.4, PDRF 6	PASS	0	0	PASS	PASS	0 / 279	PASS	PASS	0
13RFQ920605.las	LAS 1.4, PDRF 6	PASS	0	0	PASS	PASS	0 / 281	PASS	PASS	0
13RFQ920620.las	LAS 1.4, PDRF 6	PASS	0	0	PASS	PASS	0 / 277	PASS	PASS	0
13RFQ920635.las	LAS 1.4, PDRF 6	PASS	0	0	PASS	PASS	0 / 277	PASS	PASS	0
13RFQ920650.las	LAS 1.4, PDRF 6	PASS	0	0	PASS	PASS	0 / 276	PASS	PASS	0
13RFQ920665.las	LAS 1.4, PDRF 6	PASS	0	0	PASS	PASS	0 / 278	PASS	PASS	0
13RFQ920680.las	LAS 1.4, PDRF 6	PASS	0	0	PASS	PASS	0 / 276	PASS	PASS	0
13RFQ920695.las	LAS 1.4, PDRF 6	PASS	0	0	PASS	PASS	0 / 261	PASS	PASS	0
13RFQ920710.las	LAS 1.4, PDRF 6	PASS	0	0	PASS	PASS	0 / 278	PASS	PASS	0
13RFQ920725.las	LAS 1.4, PDRF 6	PASS	0	0	PASS	PASS	0 / 279	PASS	PASS	0
13RFQ920740.las	LAS 1.4, PDRF 6	PASS	0	0	PASS	PASS	0 / 279	PASS	PASS	0
13RFQ920755.las	LAS 1.4, PDRF 6	PASS	0	0	PASS	PASS	0 / 69	PASS	PASS	0
13RFQ935005.las	LAS 1.4, PDRF 6	PASS	0	0	PASS	PASS	0 / 282	PASS	PASS	0
13RFQ935020.las	LAS 1.4, PDRF 6	PASS	0	0	PASS	PASS	0 / 281	PASS	PASS	0
13RFQ935035.las	LAS 1.4, PDRF 6	PASS	0	0	PASS	PASS	0 / 281	PASS	PASS	0
13RFQ935050.las	LAS 1.4, PDRF 6	PASS	0	0	PASS	PASS	0 / 281	PASS	PASS	0
13RFQ935065.las	LAS 1.4, PDRF 6	PASS	0	0	PASS	PASS	0 / 276	PASS	PASS	0
13RFQ935080.las	LAS 1.4, PDRF 6	PASS	0	0	PASS	PASS	0 / 281	PASS	PASS	0
13RFQ935095.las	LAS 1.4, PDRF 6	PASS	0	0	PASS	PASS	0 / 282	PASS	PASS	0
13RFQ935110.las	LAS 1.4, PDRF 6	PASS	0	0	PASS	PASS	0 / 282	PASS	PASS	0
13RFQ935125.las	LAS 1.4, PDRF 6	PASS	0	0	PASS	PASS	0 / 286	PASS	PASS	0
13RFQ935140.las	LAS 1.4, PDRF 6	PASS	0	0	PASS	PASS	0 / 285	PASS	PASS	0
13RFQ935155.las	LAS 1.4, PDRF 6	PASS	0	0	PASS	PASS	0 / 285	PASS	PASS	0
13RFQ935170.las	LAS 1.4, PDRF 6	PASS	0	0	PASS	PASS	0 / 285	PASS	PASS	0

DPH-1.1 Report on ASPRS LAS File Format (Tiled Data) - Compliance - continued

File	LAS Version/PDRF	System ID	Legacy Point Count	Legacy Return Counts	File Source ID	Global Encoding	VLRs / EVLRs	WKT	Intensity	Point Count with Bad Return Info
13RFQ935185.las	LAS 1.4, PDRF 6	PASS	0	0	PASS	PASS	0 / 285	PASS	PASS	0
13RFQ935200.las	LAS 1.4, PDRF 6	PASS	0	0	PASS	PASS	0 / 286	PASS	PASS	0
13RFQ935215.las	LAS 1.4, PDRF 6	PASS	0	0	PASS	PASS	0 / 285	PASS	PASS	0
13RFQ935230.las	LAS 1.4, PDRF 6	PASS	0	0	PASS	PASS	0 / 290	PASS	PASS	0
13RFQ935245.las	LAS 1.4, PDRF 6	PASS	0	0	PASS	PASS	0 / 298	PASS	PASS	0
13RFQ935260.las	LAS 1.4, PDRF 6	PASS	0	0	PASS	PASS	0 / 296	PASS	PASS	0
13RFQ935275.las	LAS 1.4, PDRF 6	PASS	0	0	PASS	PASS	0 / 297	PASS	PASS	0
13RFQ935290.las	LAS 1.4, PDRF 6	PASS	0	0	PASS	PASS	0 / 292	PASS	PASS	0
13RFQ935305.las	LAS 1.4, PDRF 6	PASS	0	0	PASS	PASS	0 / 286	PASS	PASS	0
13RFQ935320.las	LAS 1.4, PDRF 6	PASS	0	0	PASS	PASS	0 / 284	PASS	PASS	0
13RFQ935335.las	LAS 1.4, PDRF 6	PASS	0	0	PASS	PASS	0 / 284	PASS	PASS	0
13RFQ935350.las	LAS 1.4, PDRF 6	PASS	0	0	PASS	PASS	0 / 285	PASS	PASS	0
13RFQ935365.las	LAS 1.4, PDRF 6	PASS	0	0	PASS	PASS	0 / 286	PASS	PASS	0
13RFQ935380.las	LAS 1.4, PDRF 6	PASS	0	0	PASS	PASS	0 / 282	PASS	PASS	0
13RFQ935395.las	LAS 1.4, PDRF 6	PASS	0	0	PASS	PASS	0 / 281	PASS	PASS	0
13RFQ935410.las	LAS 1.4, PDRF 6	PASS	0	0	PASS	PASS	0 / 281	PASS	PASS	0
13RFQ935425.las	LAS 1.4, PDRF 6	PASS	0	0	PASS	PASS	0 / 281	PASS	PASS	0
13RFQ935440.las	LAS 1.4, PDRF 6	PASS	0	0	PASS	PASS	0 / 279	PASS	PASS	0
13RFQ935455.las	LAS 1.4, PDRF 6	PASS	0	0	PASS	PASS	0 / 280	PASS	PASS	0
13RFQ935470.las	LAS 1.4, PDRF 6	PASS	0	0	PASS	PASS	0 / 281	PASS	PASS	0
13RFQ935485.las	LAS 1.4, PDRF 6	PASS	0	0	PASS	PASS	0 / 282	PASS	PASS	0
13RFQ935500.las	LAS 1.4, PDRF 6	PASS	0	0	PASS	PASS	0 / 280	PASS	PASS	0
13RFQ935515.las	LAS 1.4, PDRF 6	PASS	0	0	PASS	PASS	0 / 280	PASS	PASS	0
13RFQ935530.las	LAS 1.4, PDRF 6	PASS	0	0	PASS	PASS	0 / 282	PASS	PASS	0
13RFQ935545.las	LAS 1.4, PDRF 6	PASS	0	0	PASS	PASS	0 / 282	PASS	PASS	0
13RFQ935560.las	LAS 1.4, PDRF 6	PASS	0	0	PASS	PASS	0 / 282	PASS	PASS	0
13RFQ935575.las	LAS 1.4, PDRF 6	PASS	0	0	PASS	PASS	0 / 280	PASS	PASS	0
13RFQ935590.las	LAS 1.4, PDRF 6	PASS	0	0	PASS	PASS	0 / 281	PASS	PASS	0
13RFQ935605.las	LAS 1.4, PDRF 6	PASS	0	0	PASS	PASS	0 / 282	PASS	PASS	0
13RFQ935620.las	LAS 1.4, PDRF 6	PASS	0	0	PASS	PASS	0 / 281	PASS	PASS	0
13RFQ935635.las	LAS 1.4, PDRF 6	PASS	0	0	PASS	PASS	0 / 280	PASS	PASS	0
13RFQ935650.las	LAS 1.4, PDRF 6	PASS	0	0	PASS	PASS	0 / 282	PASS	PASS	0
13RFQ935665.las	LAS 1.4, PDRF 6	PASS	0	0	PASS	PASS	0 / 286	PASS	PASS	0
13RFQ935680.las	LAS 1.4, PDRF 6	PASS	0	0	PASS	PASS	0 / 285	PASS	PASS	0
13RFQ935695.las	LAS 1.4, PDRF 6	PASS	0	0	PASS	PASS	0 / 284	PASS	PASS	0
13RFQ935710.las	LAS 1.4, PDRF 6	PASS	0	0	PASS	PASS	0 / 284	PASS	PASS	0
13RFQ935725.las	LAS 1.4, PDRF 6	PASS	0	0	PASS	PASS	0 / 285	PASS	PASS	0
13RFQ935740.las	LAS 1.4, PDRF 6	PASS	0	0	PASS	PASS	0 / 285	PASS	PASS	0
13RFQ935755.las	LAS 1.4, PDRF 6	PASS	0	0	PASS	PASS	0 / 69	PASS	PASS	0
13RFQ950005.las	LAS 1.4, PDRF 6	PASS	0	0	PASS	PASS	0 / 290	PASS	PASS	0
13RFQ950020.las	LAS 1.4, PDRF 6	PASS	0	0	PASS	PASS	0 / 292	PASS	PASS	0
13RFQ950035.las	LAS 1.4, PDRF 6	PASS	0	0	PASS	PASS	0 / 292	PASS	PASS	0
13RFQ950050.las	LAS 1.4, PDRF 6	PASS	0	0	PASS	PASS	0 / 291	PASS	PASS	0
13RFQ950065.las	LAS 1.4, PDRF 6	PASS	0	0	PASS	PASS	0 / 293	PASS	PASS	0
13RFQ950080.las	LAS 1.4, PDRF 6	PASS	0	0	PASS	PASS	0 / 293	PASS	PASS	0
13RFQ950095.las	LAS 1.4, PDRF 6	PASS	0	0	PASS	PASS	0 / 293	PASS	PASS	0
13RFQ950110.las	LAS 1.4, PDRF 6	PASS	0	0	PASS	PASS	0 / 292	PASS	PASS	0
13RFQ950125.las	LAS 1.4, PDRF 6	PASS	0	0	PASS	PASS	0 / 292	PASS	PASS	0
13RFQ950140.las	LAS 1.4, PDRF 6	PASS	0	0	PASS	PASS	0 / 291	PASS	PASS	0

DPH-1.1 Report on ASPRS LAS File Format (Tiled Data) - Compliance - continued

File	LAS Version/PDRF	System ID	Legacy Point Count	Legacy Return Counts	File Source ID	Global Encoding	VLRs / EVLRs	WKT	Intensity	Point Count with Bad Return Info
13RFQ950155.las	LAS 1.4, PDRF 6	PASS	0	0	PASS	PASS	0 / 290	PASS	PASS	0
13RFQ950170.las	LAS 1.4, PDRF 6	PASS	0	0	PASS	PASS	0 / 290	PASS	PASS	0
13RFQ950185.las	LAS 1.4, PDRF 6	PASS	0	0	PASS	PASS	0 / 289	PASS	PASS	0
13RFQ950200.las	LAS 1.4, PDRF 6	PASS	0	0	PASS	PASS	0 / 288	PASS	PASS	0
13RFQ950215.las	LAS 1.4, PDRF 6	PASS	0	0	PASS	PASS	0 / 283	PASS	PASS	0
13RFQ950230.las	LAS 1.4, PDRF 6	PASS	0	0	PASS	PASS	0 / 277	PASS	PASS	0
13RFQ950245.las	LAS 1.4, PDRF 6	PASS	0	0	PASS	PASS	0 / 278	PASS	PASS	0
13RFQ950260.las	LAS 1.4, PDRF 6	PASS	0	0	PASS	PASS	0 / 277	PASS	PASS	0
13RFQ950275.las	LAS 1.4, PDRF 6	PASS	0	0	PASS	PASS	0 / 278	PASS	PASS	0
13RFQ950290.las	LAS 1.4, PDRF 6	PASS	0	0	PASS	PASS	0 / 282	PASS	PASS	0
13RFQ950305.las	LAS 1.4, PDRF 6	PASS	0	0	PASS	PASS	0 / 283	PASS	PASS	0
13RFQ950320.las	LAS 1.4, PDRF 6	PASS	0	0	PASS	PASS	0 / 282	PASS	PASS	0
13RFQ950335.las	LAS 1.4, PDRF 6	PASS	0	0	PASS	PASS	0 / 278	PASS	PASS	0
13RFQ950350.las	LAS 1.4, PDRF 6	PASS	0	0	PASS	PASS	0 / 278	PASS	PASS	0
13RFQ950365.las	LAS 1.4, PDRF 6	PASS	0	0	PASS	PASS	0 / 282	PASS	PASS	0
13RFQ950380.las	LAS 1.4, PDRF 6	PASS	0	0	PASS	PASS	0 / 278	PASS	PASS	0
13RFQ950395.las	LAS 1.4, PDRF 6	PASS	0	0	PASS	PASS	0 / 278	PASS	PASS	0
13RFQ950410.las	LAS 1.4, PDRF 6	PASS	0	0	PASS	PASS	0 / 278	PASS	PASS	0
13RFQ950425.las	LAS 1.4, PDRF 6	PASS	0	0	PASS	PASS	0 / 276	PASS	PASS	0
13RFQ950440.las	LAS 1.4, PDRF 6	PASS	0	0	PASS	PASS	0 / 278	PASS	PASS	0
13RFQ950455.las	LAS 1.4, PDRF 6	PASS	0	0	PASS	PASS	0 / 278	PASS	PASS	0
13RFQ950470.las	LAS 1.4, PDRF 6	PASS	0	0	PASS	PASS	0 / 278	PASS	PASS	0
13RFQ950485.las	LAS 1.4, PDRF 6	PASS	0	0	PASS	PASS	0 / 288	PASS	PASS	0
13RFQ950500.las	LAS 1.4, PDRF 6	PASS	0	0	PASS	PASS	0 / 290	PASS	PASS	0
13RFQ950515.las	LAS 1.4, PDRF 6	PASS	0	0	PASS	PASS	0 / 290	PASS	PASS	0
13RFQ950530.las	LAS 1.4, PDRF 6	PASS	0	0	PASS	PASS	0 / 290	PASS	PASS	0
13RFQ950545.las	LAS 1.4, PDRF 6	PASS	0	0	PASS	PASS	0 / 290	PASS	PASS	0
13RFQ950560.las	LAS 1.4, PDRF 6	PASS	0	0	PASS	PASS	0 / 290	PASS	PASS	0
13RFQ950575.las	LAS 1.4, PDRF 6	PASS	0	0	PASS	PASS	0 / 291	PASS	PASS	0
13RFQ950590.las	LAS 1.4, PDRF 6	PASS	0	0	PASS	PASS	0 / 291	PASS	PASS	0
13RFQ950605.las	LAS 1.4, PDRF 6	PASS	0	0	PASS	PASS	0 / 293	PASS	PASS	0
13RFQ950620.las	LAS 1.4, PDRF 6	PASS	0	0	PASS	PASS	0 / 293	PASS	PASS	0
13RFQ950635.las	LAS 1.4, PDRF 6	PASS	0	0	PASS	PASS	0 / 293	PASS	PASS	0
13RFQ950650.las	LAS 1.4, PDRF 6	PASS	0	0	PASS	PASS	0 / 294	PASS	PASS	0
13RFQ950665.las	LAS 1.4, PDRF 6	PASS	0	0	PASS	PASS	0 / 294	PASS	PASS	0
13RFQ950680.las	LAS 1.4, PDRF 6	PASS	0	0	PASS	PASS	0 / 291	PASS	PASS	0
13RFQ950695.las	LAS 1.4, PDRF 6	PASS	0	0	PASS	PASS	0 / 291	PASS	PASS	0
13RFQ950710.las	LAS 1.4, PDRF 6	PASS	0	0	PASS	PASS	0 / 291	PASS	PASS	0
13RFQ950725.las	LAS 1.4, PDRF 6	PASS	0	0	PASS	PASS	0 / 291	PASS	PASS	0
13RFQ950740.las	LAS 1.4, PDRF 6	PASS	0	0	PASS	PASS	0 / 290	PASS	PASS	0
13RFQ950755.las	LAS 1.4, PDRF 6	PASS	0	0	PASS	PASS	0 / 69	PASS	PASS	0
13RFQ965005.las	LAS 1.4, PDRF 6	PASS	0	0	PASS	PASS	0 / 282	PASS	PASS	0
13RFQ965020.las	LAS 1.4, PDRF 6	PASS	0	0	PASS	PASS	0 / 284	PASS	PASS	0
13RFQ965035.las	LAS 1.4, PDRF 6	PASS	0	0	PASS	PASS	0 / 282	PASS	PASS	0
13RFQ965050.las	LAS 1.4, PDRF 6	PASS	0	0	PASS	PASS	0 / 280	PASS	PASS	0
13RFQ965065.las	LAS 1.4, PDRF 6	PASS	0	0	PASS	PASS	0 / 275	PASS	PASS	0
13RFQ965080.las	LAS 1.4, PDRF 6	PASS	0	0	PASS	PASS	0 / 272	PASS	PASS	0
13RFQ965095.las	LAS 1.4, PDRF 6	PASS	0	0	PASS	PASS	0 / 276	PASS	PASS	0
13RFQ965110.las	LAS 1.4, PDRF 6	PASS	0	0	PASS	PASS	0 / 274	PASS	PASS	0

DPH-1.1 Report on ASPRS LAS File Format (Tiled Data) - Compliance - continued

File	LAS Version/PDRF	System ID	Legacy Point Count	Legacy Return Counts	File Source ID	Global Encoding	VLRs / EVLRs	WKT	Intensity	Point Count with Bad Return Info
13RFQ965125.las	LAS 1.4, PDRF 6	PASS	0	0	PASS	PASS	0 / 275	PASS	PASS	0
13RFQ965140.las	LAS 1.4, PDRF 6	PASS	0	0	PASS	PASS	0 / 278	PASS	PASS	0
13RFQ965155.las	LAS 1.4, PDRF 6	PASS	0	0	PASS	PASS	0 / 275	PASS	PASS	0
13RFQ965170.las	LAS 1.4, PDRF 6	PASS	0	0	PASS	PASS	0 / 277	PASS	PASS	0
13RFQ965185.las	LAS 1.4, PDRF 6	PASS	0	0	PASS	PASS	0 / 277	PASS	PASS	0
13RFQ965200.las	LAS 1.4, PDRF 6	PASS	0	0	PASS	PASS	0 / 276	PASS	PASS	0
13RFQ965215.las	LAS 1.4, PDRF 6	PASS	0	0	PASS	PASS	0 / 276	PASS	PASS	0
13RFQ965230.las	LAS 1.4, PDRF 6	PASS	0	0	PASS	PASS	0 / 279	PASS	PASS	0
13RFQ965245.las	LAS 1.4, PDRF 6	PASS	0	0	PASS	PASS	0 / 278	PASS	PASS	0
13RFQ965260.las	LAS 1.4, PDRF 6	PASS	0	0	PASS	PASS	0 / 282	PASS	PASS	0
13RFQ965275.las	LAS 1.4, PDRF 6	PASS	0	0	PASS	PASS	0 / 277	PASS	PASS	0
13RFQ965290.las	LAS 1.4, PDRF 6	PASS	0	0	PASS	PASS	0 / 281	PASS	PASS	0
13RFQ965305.las	LAS 1.4, PDRF 6	PASS	0	0	PASS	PASS	0 / 280	PASS	PASS	0
13RFQ965320.las	LAS 1.4, PDRF 6	PASS	0	0	PASS	PASS	0 / 282	PASS	PASS	0
13RFQ965335.las	LAS 1.4, PDRF 6	PASS	0	0	PASS	PASS	0 / 280	PASS	PASS	0
13RFQ965350.las	LAS 1.4, PDRF 6	PASS	0	0	PASS	PASS	0 / 281	PASS	PASS	0
13RFQ965365.las	LAS 1.4, PDRF 6	PASS	0	0	PASS	PASS	0 / 281	PASS	PASS	0
13RFQ965380.las	LAS 1.4, PDRF 6	PASS	0	0	PASS	PASS	0 / 281	PASS	PASS	0
13RFQ965395.las	LAS 1.4, PDRF 6	PASS	0	0	PASS	PASS	0 / 278	PASS	PASS	0
13RFQ965410.las	LAS 1.4, PDRF 6	PASS	0	0	PASS	PASS	0 / 282	PASS	PASS	0
13RFQ965425.las	LAS 1.4, PDRF 6	PASS	0	0	PASS	PASS	0 / 283	PASS	PASS	0
13RFQ965440.las	LAS 1.4, PDRF 6	PASS	0	0	PASS	PASS	0 / 283	PASS	PASS	0
13RFQ965455.las	LAS 1.4, PDRF 6	PASS	0	0	PASS	PASS	0 / 281	PASS	PASS	0
13RFQ965470.las	LAS 1.4, PDRF 6	PASS	0	0	PASS	PASS	0 / 283	PASS	PASS	0
13RFQ965485.las	LAS 1.4, PDRF 6	PASS	0	0	PASS	PASS	0 / 281	PASS	PASS	0
13RFQ965500.las	LAS 1.4, PDRF 6	PASS	0	0	PASS	PASS	0 / 284	PASS	PASS	0
13RFQ965515.las	LAS 1.4, PDRF 6	PASS	0	0	PASS	PASS	0 / 281	PASS	PASS	0
13RFQ965530.las	LAS 1.4, PDRF 6	PASS	0	0	PASS	PASS	0 / 283	PASS	PASS	0
13RFQ965545.las	LAS 1.4, PDRF 6	PASS	0	0	PASS	PASS	0 / 281	PASS	PASS	0
13RFQ965560.las	LAS 1.4, PDRF 6	PASS	0	0	PASS	PASS	0 / 282	PASS	PASS	0
13RFQ965575.las	LAS 1.4, PDRF 6	PASS	0	0	PASS	PASS	0 / 279	PASS	PASS	0
13RFQ965590.las	LAS 1.4, PDRF 6	PASS	0	0	PASS	PASS	0 / 281	PASS	PASS	0
13RFQ965605.las	LAS 1.4, PDRF 6	PASS	0	0	PASS	PASS	0 / 283	PASS	PASS	0
13RFQ965620.las	LAS 1.4, PDRF 6	PASS	0	0	PASS	PASS	0 / 280	PASS	PASS	0
13RFQ965635.las	LAS 1.4, PDRF 6	PASS	0	0	PASS	PASS	0 / 277	PASS	PASS	0
13RFQ965650.las	LAS 1.4, PDRF 6	PASS	0	0	PASS	PASS	0 / 277	PASS	PASS	0
13RFQ965665.las	LAS 1.4, PDRF 6	PASS	0	0	PASS	PASS	0 / 279	PASS	PASS	0
13RFQ965680.las	LAS 1.4, PDRF 6	PASS	0	0	PASS	PASS	0 / 277	PASS	PASS	0
13RFQ965695.las	LAS 1.4, PDRF 6	PASS	0	0	PASS	PASS	0 / 277	PASS	PASS	0
13RFQ965710.las	LAS 1.4, PDRF 6	PASS	0	0	PASS	PASS	0 / 280	PASS	PASS	0
13RFQ965725.las	LAS 1.4, PDRF 6	PASS	0	0	PASS	PASS	0 / 279	PASS	PASS	0
13RFQ965740.las	LAS 1.4, PDRF 6	PASS	0	0	PASS	PASS	0 / 277	PASS	PASS	0
13RFQ965755.las	LAS 1.4, PDRF 6	PASS	0	0	PASS	PASS	0 / 69	PASS	PASS	0
13RFQ980005.las	LAS 1.4, PDRF 6	PASS	0	0	PASS	PASS	0 / 282	PASS	PASS	0
13RFQ980020.las	LAS 1.4, PDRF 6	PASS	0	0	PASS	PASS	0 / 281	PASS	PASS	0
13RFQ980035.las	LAS 1.4, PDRF 6	PASS	0	0	PASS	PASS	0 / 281	PASS	PASS	0
13RFQ980050.las	LAS 1.4, PDRF 6	PASS	0	0	PASS	PASS	0 / 281	PASS	PASS	0
13RFQ980065.las	LAS 1.4, PDRF 6	PASS	0	0	PASS	PASS	0 / 281	PASS	PASS	0
13RFQ980080.las	LAS 1.4, PDRF 6	PASS	0	0	PASS	PASS	0 / 281	PASS	PASS	0

DPH-1.1 Report on ASPRS LAS File Format (Tiled Data) - Compliance - continued

File	LAS Version/PDRF	System ID	Legacy Point Count	Legacy Return Counts	File Source ID	Global Encoding	VLRs / EVLRs	WKT	Intensity	Point Count with Bad Return Info
13RFQ980095.las	LAS 1.4, PDRF 6	PASS	0	0	PASS	PASS	0 / 281	PASS	PASS	0
13RFQ980110.las	LAS 1.4, PDRF 6	PASS	0	0	PASS	PASS	0 / 282	PASS	PASS	0
13RFQ980125.las	LAS 1.4, PDRF 6	PASS	0	0	PASS	PASS	0 / 285	PASS	PASS	0
13RFQ980140.las	LAS 1.4, PDRF 6	PASS	0	0	PASS	PASS	0 / 285	PASS	PASS	0
13RFQ980155.las	LAS 1.4, PDRF 6	PASS	0	0	PASS	PASS	0 / 285	PASS	PASS	0
13RFQ980170.las	LAS 1.4, PDRF 6	PASS	0	0	PASS	PASS	0 / 285	PASS	PASS	0
13RFQ980185.las	LAS 1.4, PDRF 6	PASS	0	0	PASS	PASS	0 / 285	PASS	PASS	0
13RFQ980200.las	LAS 1.4, PDRF 6	PASS	0	0	PASS	PASS	0 / 286	PASS	PASS	0
13RFQ980215.las	LAS 1.4, PDRF 6	PASS	0	0	PASS	PASS	0 / 286	PASS	PASS	0
13RFQ980230.las	LAS 1.4, PDRF 6	PASS	0	0	PASS	PASS	0 / 285	PASS	PASS	0
13RFQ980245.las	LAS 1.4, PDRF 6	PASS	0	0	PASS	PASS	0 / 286	PASS	PASS	0
13RFQ980260.las	LAS 1.4, PDRF 6	PASS	0	0	PASS	PASS	0 / 296	PASS	PASS	0
13RFQ980275.las	LAS 1.4, PDRF 6	PASS	0	0	PASS	PASS	0 / 292	PASS	PASS	0
13RFQ980290.las	LAS 1.4, PDRF 6	PASS	0	0	PASS	PASS	0 / 298	PASS	PASS	0
13RFQ980305.las	LAS 1.4, PDRF 6	PASS	0	0	PASS	PASS	0 / 286	PASS	PASS	0
13RFQ980320.las	LAS 1.4, PDRF 6	PASS	0	0	PASS	PASS	0 / 285	PASS	PASS	0
13RFQ980335.las	LAS 1.4, PDRF 6	PASS	0	0	PASS	PASS	0 / 285	PASS	PASS	0
13RFQ980350.las	LAS 1.4, PDRF 6	PASS	0	0	PASS	PASS	0 / 286	PASS	PASS	0
13RFQ980365.las	LAS 1.4, PDRF 6	PASS	0	0	PASS	PASS	0 / 285	PASS	PASS	0
13RFQ980380.las	LAS 1.4, PDRF 6	PASS	0	0	PASS	PASS	0 / 283	PASS	PASS	0
13RFQ980395.las	LAS 1.4, PDRF 6	PASS	0	0	PASS	PASS	0 / 281	PASS	PASS	0
13RFQ980410.las	LAS 1.4, PDRF 6	PASS	0	0	PASS	PASS	0 / 281	PASS	PASS	0
13RFQ980425.las	LAS 1.4, PDRF 6	PASS	0	0	PASS	PASS	0 / 282	PASS	PASS	0
13RFQ980440.las	LAS 1.4, PDRF 6	PASS	0	0	PASS	PASS	0 / 280	PASS	PASS	0
13RFQ980455.las	LAS 1.4, PDRF 6	PASS	0	0	PASS	PASS	0 / 281	PASS	PASS	0
13RFQ980470.las	LAS 1.4, PDRF 6	PASS	0	0	PASS	PASS	0 / 281	PASS	PASS	0
13RFQ980485.las	LAS 1.4, PDRF 6	PASS	0	0	PASS	PASS	0 / 282	PASS	PASS	0
13RFQ980500.las	LAS 1.4, PDRF 6	PASS	0	0	PASS	PASS	0 / 282	PASS	PASS	0
13RFQ980515.las	LAS 1.4, PDRF 6	PASS	0	0	PASS	PASS	0 / 282	PASS	PASS	0
13RFQ980530.las	LAS 1.4, PDRF 6	PASS	0	0	PASS	PASS	0 / 281	PASS	PASS	0
13RFQ980545.las	LAS 1.4, PDRF 6	PASS	0	0	PASS	PASS	0 / 282	PASS	PASS	0
13RFQ980560.las	LAS 1.4, PDRF 6	PASS	0	0	PASS	PASS	0 / 281	PASS	PASS	0
13RFQ980575.las	LAS 1.4, PDRF 6	PASS	0	0	PASS	PASS	0 / 282	PASS	PASS	0
13RFQ980590.las	LAS 1.4, PDRF 6	PASS	0	0	PASS	PASS	0 / 282	PASS	PASS	0
13RFQ980605.las	LAS 1.4, PDRF 6	PASS	0	0	PASS	PASS	0 / 282	PASS	PASS	0
13RFQ980620.las	LAS 1.4, PDRF 6	PASS	0	0	PASS	PASS	0 / 281	PASS	PASS	0
13RFQ980635.las	LAS 1.4, PDRF 6	PASS	0	0	PASS	PASS	0 / 282	PASS	PASS	0
13RFQ980650.las	LAS 1.4, PDRF 6	PASS	0	0	PASS	PASS	0 / 281	PASS	PASS	0
13RFQ980665.las	LAS 1.4, PDRF 6	PASS	0	0	PASS	PASS	0 / 285	PASS	PASS	0
13RFQ980680.las	LAS 1.4, PDRF 6	PASS	0	0	PASS	PASS	0 / 285	PASS	PASS	0
13RFQ980695.las	LAS 1.4, PDRF 6	PASS	0	0	PASS	PASS	0 / 283	PASS	PASS	0
13RFQ980710.las	LAS 1.4, PDRF 6	PASS	0	0	PASS	PASS	0 / 286	PASS	PASS	0
13RFQ980725.las	LAS 1.4, PDRF 6	PASS	0	0	PASS	PASS	0 / 285	PASS	PASS	0
13RFQ980740.las	LAS 1.4, PDRF 6	PASS	0	0	PASS	PASS	0 / 286	PASS	PASS	0
13RFQ980755.las	LAS 1.4, PDRF 6	PASS	0	0	PASS	PASS	0 / 69	PASS	PASS	0
13RGP010480.las	LAS 1.4, PDRF 6	PASS	0	0	PASS	PASS	0 / 284	PASS	PASS	0
13RGP010495.las	LAS 1.4, PDRF 6	PASS	0	0	PASS	PASS	0 / 279	PASS	PASS	0
13RGP010510.las	LAS 1.4, PDRF 6	PASS	0	0	PASS	PASS	0 / 281	PASS	PASS	0
13RGP010525.las	LAS 1.4, PDRF 6	PASS	0	0	PASS	PASS	0 / 283	PASS	PASS	0

DPH-1.1 Report on ASPRS LAS File Format (Tiled Data) - Compliance - continued

File	LAS Version/PDRF	System ID	Legacy Point Count	Legacy Return Counts	File Source ID	Global Encoding	VLRs / EVLRs	WKT	Intensity	Point Count with Bad Return Info
13RGP010540.las	LAS 1.4, PDRF 6	PASS	0	0	PASS	PASS	0 / 283	PASS	PASS	0
13RGP010555.las	LAS 1.4, PDRF 6	PASS	0	0	PASS	PASS	0 / 290	PASS	PASS	0
13RGP010570.las	LAS 1.4, PDRF 6	PASS	0	0	PASS	PASS	0 / 290	PASS	PASS	0
13RGP010585.las	LAS 1.4, PDRF 6	PASS	0	0	PASS	PASS	0 / 289	PASS	PASS	0
13RGP010600.las	LAS 1.4, PDRF 6	PASS	0	0	PASS	PASS	0 / 290	PASS	PASS	0
13RGP010615.las	LAS 1.4, PDRF 6	PASS	0	0	PASS	PASS	0 / 289	PASS	PASS	0
13RGP010630.las	LAS 1.4, PDRF 6	PASS	0	0	PASS	PASS	0 / 290	PASS	PASS	0
13RGP010645.las	LAS 1.4, PDRF 6	PASS	0	0	PASS	PASS	0 / 290	PASS	PASS	0
13RGP010660.las	LAS 1.4, PDRF 6	PASS	0	0	PASS	PASS	0 / 291	PASS	PASS	0
13RGP010675.las	LAS 1.4, PDRF 6	PASS	0	0	PASS	PASS	0 / 290	PASS	PASS	0
13RGP010690.las	LAS 1.4, PDRF 6	PASS	0	0	PASS	PASS	0 / 302	PASS	PASS	0
13RGP010705.las	LAS 1.4, PDRF 6	PASS	0	0	PASS	PASS	0 / 296	PASS	PASS	0
13RGP010720.las	LAS 1.4, PDRF 6	PASS	0	0	PASS	PASS	0 / 290	PASS	PASS	0
13RGP010735.las	LAS 1.4, PDRF 6	PASS	0	0	PASS	PASS	0 / 291	PASS	PASS	0
13RGP010750.las	LAS 1.4, PDRF 6	PASS	0	0	PASS	PASS	0 / 291	PASS	PASS	0
13RGP010765.las	LAS 1.4, PDRF 6	PASS	0	0	PASS	PASS	0 / 262	PASS	PASS	0
13RGP010780.las	LAS 1.4, PDRF 6	PASS	0	0	PASS	PASS	0 / 285	PASS	PASS	0
13RGP010795.las	LAS 1.4, PDRF 6	PASS	0	0	PASS	PASS	0 / 302	PASS	PASS	0
13RGP010810.las	LAS 1.4, PDRF 6	PASS	0	0	PASS	PASS	0 / 320	PASS	PASS	0
13RGP010825.las	LAS 1.4, PDRF 6	PASS	0	0	PASS	PASS	0 / 312	PASS	PASS	0
13RGP010840.las	LAS 1.4, PDRF 6	PASS	0	0	PASS	PASS	0 / 302	PASS	PASS	0
13RGP010855.las	LAS 1.4, PDRF 6	PASS	0	0	PASS	PASS	0 / 283	PASS	PASS	0
13RGP010870.las	LAS 1.4, PDRF 6	PASS	0	0	PASS	PASS	0 / 284	PASS	PASS	0
13RGP010885.las	LAS 1.4, PDRF 6	PASS	0	0	PASS	PASS	0 / 284	PASS	PASS	0
13RGP010900.las	LAS 1.4, PDRF 6	PASS	0	0	PASS	PASS	0 / 283	PASS	PASS	0
13RGP010915.las	LAS 1.4, PDRF 6	PASS	0	0	PASS	PASS	0 / 284	PASS	PASS	0
13RGP010930.las	LAS 1.4, PDRF 6	PASS	0	0	PASS	PASS	0 / 284	PASS	PASS	0
13RGP010945.las	LAS 1.4, PDRF 6	PASS	0	0	PASS	PASS	0 / 282	PASS	PASS	0
13RGP010960.las	LAS 1.4, PDRF 6	PASS	0	0	PASS	PASS	0 / 281	PASS	PASS	0
13RGP010975.las	LAS 1.4, PDRF 6	PASS	0	0	PASS	PASS	0 / 282	PASS	PASS	0
13RGP010990.las	LAS 1.4, PDRF 6	PASS	0	0	PASS	PASS	0 / 284	PASS	PASS	0
13RGP025480.las	LAS 1.4, PDRF 6	PASS	0	0	PASS	PASS	0 / 281	PASS	PASS	0
13RGP025495.las	LAS 1.4, PDRF 6	PASS	0	0	PASS	PASS	0 / 281	PASS	PASS	0
13RGP025510.las	LAS 1.4, PDRF 6	PASS	0	0	PASS	PASS	0 / 282	PASS	PASS	0
13RGP025525.las	LAS 1.4, PDRF 6	PASS	0	0	PASS	PASS	0 / 283	PASS	PASS	0
13RGP025540.las	LAS 1.4, PDRF 6	PASS	0	0	PASS	PASS	0 / 280	PASS	PASS	0
13RGP025555.las	LAS 1.4, PDRF 6	PASS	0	0	PASS	PASS	0 / 282	PASS	PASS	0
13RGP025570.las	LAS 1.4, PDRF 6	PASS	0	0	PASS	PASS	0 / 283	PASS	PASS	0
13RGP025585.las	LAS 1.4, PDRF 6	PASS	0	0	PASS	PASS	0 / 284	PASS	PASS	0
13RGP025600.las	LAS 1.4, PDRF 6	PASS	0	0	PASS	PASS	0 / 284	PASS	PASS	0
13RGP025615.las	LAS 1.4, PDRF 6	PASS	0	0	PASS	PASS	0 / 283	PASS	PASS	0
13RGP025630.las	LAS 1.4, PDRF 6	PASS	0	0	PASS	PASS	0 / 283	PASS	PASS	0
13RGP025645.las	LAS 1.4, PDRF 6	PASS	0	0	PASS	PASS	0 / 286	PASS	PASS	0
13RGP025660.las	LAS 1.4, PDRF 6	PASS	0	0	PASS	PASS	0 / 286	PASS	PASS	0
13RGP025675.las	LAS 1.4, PDRF 6	PASS	0	0	PASS	PASS	0 / 285	PASS	PASS	0
13RGP025690.las	LAS 1.4, PDRF 6	PASS	0	0	PASS	PASS	0 / 290	PASS	PASS	0
13RGP025705.las	LAS 1.4, PDRF 6	PASS	0	0	PASS	PASS	0 / 285	PASS	PASS	0
13RGP025720.las	LAS 1.4, PDRF 6	PASS	0	0	PASS	PASS	0 / 286	PASS	PASS	0
13RGP025735.las	LAS 1.4, PDRF 6	PASS	0	0	PASS	PASS	0 / 286	PASS	PASS	0

DPH-1.1 Report on ASPRS LAS File Format (Tiled Data) - Compliance - continued

File	LAS Version/PDRF	System ID	Legacy Point Count	Legacy Return Counts	File Source ID	Global Encoding	VLRs / EVLRs	WKT	Intensity	Point Count with Bad Return Info
13RGP025750.las	LAS 1.4, PDRF 6	PASS	0	0	PASS	PASS	0 / 285	PASS	PASS	0
13RGP025765.las	LAS 1.4, PDRF 6	PASS	0	0	PASS	PASS	0 / 286	PASS	PASS	0
13RGP025780.las	LAS 1.4, PDRF 6	PASS	0	0	PASS	PASS	0 / 282	PASS	PASS	0
13RGP025795.las	LAS 1.4, PDRF 6	PASS	0	0	PASS	PASS	0 / 299	PASS	PASS	0
13RGP025810.las	LAS 1.4, PDRF 6	PASS	0	0	PASS	PASS	0 / 316	PASS	PASS	0
13RGP025825.las	LAS 1.4, PDRF 6	PASS	0	0	PASS	PASS	0 / 316	PASS	PASS	0
13RGP025840.las	LAS 1.4, PDRF 6	PASS	0	0	PASS	PASS	0 / 299	PASS	PASS	0
13RGP025855.las	LAS 1.4, PDRF 6	PASS	0	0	PASS	PASS	0 / 286	PASS	PASS	0
13RGP025870.las	LAS 1.4, PDRF 6	PASS	0	0	PASS	PASS	0 / 285	PASS	PASS	0
13RGP025885.las	LAS 1.4, PDRF 6	PASS	0	0	PASS	PASS	0 / 280	PASS	PASS	0
13RGP025900.las	LAS 1.4, PDRF 6	PASS	0	0	PASS	PASS	0 / 282	PASS	PASS	0
13RGP025915.las	LAS 1.4, PDRF 6	PASS	0	0	PASS	PASS	0 / 282	PASS	PASS	0
13RGP025930.las	LAS 1.4, PDRF 6	PASS	0	0	PASS	PASS	0 / 282	PASS	PASS	0
13RGP025945.las	LAS 1.4, PDRF 6	PASS	0	0	PASS	PASS	0 / 282	PASS	PASS	0
13RGP025960.las	LAS 1.4, PDRF 6	PASS	0	0	PASS	PASS	0 / 280	PASS	PASS	0
13RGP025975.las	LAS 1.4, PDRF 6	PASS	0	0	PASS	PASS	0 / 280	PASS	PASS	0
13RGP025990.las	LAS 1.4, PDRF 6	PASS	0	0	PASS	PASS	0 / 282	PASS	PASS	0
13RGP040480.las	LAS 1.4, PDRF 6	PASS	0	0	PASS	PASS	0 / 290	PASS	PASS	0
13RGP040495.las	LAS 1.4, PDRF 6	PASS	0	0	PASS	PASS	0 / 278	PASS	PASS	0
13RGP040510.las	LAS 1.4, PDRF 6	PASS	0	0	PASS	PASS	0 / 270	PASS	PASS	0
13RGP040525.las	LAS 1.4, PDRF 6	PASS	0	0	PASS	PASS	0 / 267	PASS	PASS	0
13RGP040540.las	LAS 1.4, PDRF 6	PASS	0	0	PASS	PASS	0 / 261	PASS	PASS	0
13RGP040555.las	LAS 1.4, PDRF 6	PASS	0	0	PASS	PASS	0 / 263	PASS	PASS	0
13RGP040570.las	LAS 1.4, PDRF 6	PASS	0	0	PASS	PASS	0 / 278	PASS	PASS	0
13RGP040585.las	LAS 1.4, PDRF 6	PASS	0	0	PASS	PASS	0 / 276	PASS	PASS	0
13RGP040600.las	LAS 1.4, PDRF 6	PASS	0	0	PASS	PASS	0 / 277	PASS	PASS	0
13RGP040615.las	LAS 1.4, PDRF 6	PASS	0	0	PASS	PASS	0 / 289	PASS	PASS	0
13RGP040630.las	LAS 1.4, PDRF 6	PASS	0	0	PASS	PASS	0 / 289	PASS	PASS	0
13RGP040645.las	LAS 1.4, PDRF 6	PASS	0	0	PASS	PASS	0 / 292	PASS	PASS	0
13RGP040660.las	LAS 1.4, PDRF 6	PASS	0	0	PASS	PASS	0 / 291	PASS	PASS	0
13RGP040675.las	LAS 1.4, PDRF 6	PASS	0	0	PASS	PASS	0 / 290	PASS	PASS	0
13RGP040690.las	LAS 1.4, PDRF 6	PASS	0	0	PASS	PASS	0 / 292	PASS	PASS	0
13RGP040705.las	LAS 1.4, PDRF 6	PASS	0	0	PASS	PASS	0 / 300	PASS	PASS	0
13RGP040720.las	LAS 1.4, PDRF 6	PASS	0	0	PASS	PASS	0 / 290	PASS	PASS	0
13RGP040735.las	LAS 1.4, PDRF 6	PASS	0	0	PASS	PASS	0 / 291	PASS	PASS	0
13RGP040750.las	LAS 1.4, PDRF 6	PASS	0	0	PASS	PASS	0 / 289	PASS	PASS	0
13RGP040765.las	LAS 1.4, PDRF 6	PASS	0	0	PASS	PASS	0 / 290	PASS	PASS	0
13RGP040780.las	LAS 1.4, PDRF 6	PASS	0	0	PASS	PASS	0 / 282	PASS	PASS	0
13RGP040795.las	LAS 1.4, PDRF 6	PASS	0	0	PASS	PASS	0 / 298	PASS	PASS	0
13RGP040810.las	LAS 1.4, PDRF 6	PASS	0	0	PASS	PASS	0 / 311	PASS	PASS	0
13RGP040825.las	LAS 1.4, PDRF 6	PASS	0	0	PASS	PASS	0 / 311	PASS	PASS	0
13RGP040840.las	LAS 1.4, PDRF 6	PASS	0	0	PASS	PASS	0 / 292	PASS	PASS	0
13RGP040855.las	LAS 1.4, PDRF 6	PASS	0	0	PASS	PASS	0 / 282	PASS	PASS	0
13RGP040870.las	LAS 1.4, PDRF 6	PASS	0	0	PASS	PASS	0 / 284	PASS	PASS	0
13RGP040885.las	LAS 1.4, PDRF 6	PASS	0	0	PASS	PASS	0 / 282	PASS	PASS	0
13RGP040900.las	LAS 1.4, PDRF 6	PASS	0	0	PASS	PASS	0 / 284	PASS	PASS	0
13RGP040915.las	LAS 1.4, PDRF 6	PASS	0	0	PASS	PASS	0 / 278	PASS	PASS	0
13RGP040930.las	LAS 1.4, PDRF 6	PASS	0	0	PASS	PASS	0 / 278	PASS	PASS	0
13RGP040945.las	LAS 1.4, PDRF 6	PASS	0	0	PASS	PASS	0 / 277	PASS	PASS	0

DPH-1.1 Report on ASPRS LAS File Format (Tiled Data) - Compliance - continued

File	LAS Version/PDRF	System ID	Legacy Point Count	Legacy Return Counts	File Source ID	Global Encoding	VLRs / EVLRs	WKT	Intensity	Point Count with Bad Return Info
13RGP040960.las	LAS 1.4, PDRF 6	PASS	0	0	PASS	PASS	0 / 288	PASS	PASS	0
13RGP040975.las	LAS 1.4, PDRF 6	PASS	0	0	PASS	PASS	0 / 289	PASS	PASS	0
13RGP040990.las	LAS 1.4, PDRF 6	PASS	0	0	PASS	PASS	0 / 290	PASS	PASS	0
13RGP055480.las	LAS 1.4, PDRF 6	PASS	0	0	PASS	PASS	0 / 275	PASS	PASS	0
13RGP055495.las	LAS 1.4, PDRF 6	PASS	0	0	PASS	PASS	0 / 261	PASS	PASS	0
13RGP055510.las	LAS 1.4, PDRF 6	PASS	0	0	PASS	PASS	0 / 276	PASS	PASS	0
13RGP055525.las	LAS 1.4, PDRF 6	PASS	0	0	PASS	PASS	0 / 275	PASS	PASS	0
13RGP055540.las	LAS 1.4, PDRF 6	PASS	0	0	PASS	PASS	0 / 274	PASS	PASS	0
13RGP055555.las	LAS 1.4, PDRF 6	PASS	0	0	PASS	PASS	0 / 273	PASS	PASS	0
13RGP055570.las	LAS 1.4, PDRF 6	PASS	0	0	PASS	PASS	0 / 272	PASS	PASS	0
13RGP055585.las	LAS 1.4, PDRF 6	PASS	0	0	PASS	PASS	0 / 273	PASS	PASS	0
13RGP055600.las	LAS 1.4, PDRF 6	PASS	0	0	PASS	PASS	0 / 273	PASS	PASS	0
13RGP055615.las	LAS 1.4, PDRF 6	PASS	0	0	PASS	PASS	0 / 274	PASS	PASS	0
13RGP055630.las	LAS 1.4, PDRF 6	PASS	0	0	PASS	PASS	0 / 274	PASS	PASS	0
13RGP055645.las	LAS 1.4, PDRF 6	PASS	0	0	PASS	PASS	0 / 275	PASS	PASS	0
13RGP055660.las	LAS 1.4, PDRF 6	PASS	0	0	PASS	PASS	0 / 277	PASS	PASS	0
13RGP055675.las	LAS 1.4, PDRF 6	PASS	0	0	PASS	PASS	0 / 275	PASS	PASS	0
13RGP055690.las	LAS 1.4, PDRF 6	PASS	0	0	PASS	PASS	0 / 280	PASS	PASS	0
13RGP055705.las	LAS 1.4, PDRF 6	PASS	0	0	PASS	PASS	0 / 279	PASS	PASS	0
13RGP055720.las	LAS 1.4, PDRF 6	PASS	0	0	PASS	PASS	0 / 278	PASS	PASS	0
13RGP055735.las	LAS 1.4, PDRF 6	PASS	0	0	PASS	PASS	0 / 282	PASS	PASS	0
13RGP055750.las	LAS 1.4, PDRF 6	PASS	0	0	PASS	PASS	0 / 280	PASS	PASS	0
13RGP055765.las	LAS 1.4, PDRF 6	PASS	0	0	PASS	PASS	0 / 280	PASS	PASS	0
13RGP055780.las	LAS 1.4, PDRF 6	PASS	0	0	PASS	PASS	0 / 278	PASS	PASS	0
13RGP055795.las	LAS 1.4, PDRF 6	PASS	0	0	PASS	PASS	0 / 291	PASS	PASS	0
13RGP055810.las	LAS 1.4, PDRF 6	PASS	0	0	PASS	PASS	0 / 320	PASS	PASS	0
13RGP055825.las	LAS 1.4, PDRF 6	PASS	0	0	PASS	PASS	0 / 319	PASS	PASS	0
13RGP055840.las	LAS 1.4, PDRF 6	PASS	0	0	PASS	PASS	0 / 302	PASS	PASS	0
13RGP055855.las	LAS 1.4, PDRF 6	PASS	0	0	PASS	PASS	0 / 284	PASS	PASS	0
13RGP055870.las	LAS 1.4, PDRF 6	PASS	0	0	PASS	PASS	0 / 284	PASS	PASS	0
13RGP055885.las	LAS 1.4, PDRF 6	PASS	0	0	PASS	PASS	0 / 283	PASS	PASS	0
13RGP055900.las	LAS 1.4, PDRF 6	PASS	0	0	PASS	PASS	0 / 284	PASS	PASS	0
13RGP055915.las	LAS 1.4, PDRF 6	PASS	0	0	PASS	PASS	0 / 282	PASS	PASS	0
13RGP055930.las	LAS 1.4, PDRF 6	PASS	0	0	PASS	PASS	0 / 281	PASS	PASS	0
13RGP055945.las	LAS 1.4, PDRF 6	PASS	0	0	PASS	PASS	0 / 281	PASS	PASS	0
13RGP055960.las	LAS 1.4, PDRF 6	PASS	0	0	PASS	PASS	0 / 281	PASS	PASS	0
13RGP055975.las	LAS 1.4, PDRF 6	PASS	0	0	PASS	PASS	0 / 284	PASS	PASS	0
13RGP055990.las	LAS 1.4, PDRF 6	PASS	0	0	PASS	PASS	0 / 283	PASS	PASS	0
13RGP070480.las	LAS 1.4, PDRF 6	PASS	0	0	PASS	PASS	0 / 296	PASS	PASS	0
13RGP070495.las	LAS 1.4, PDRF 6	PASS	0	0	PASS	PASS	0 / 290	PASS	PASS	0
13RGP070510.las	LAS 1.4, PDRF 6	PASS	0	0	PASS	PASS	0 / 292	PASS	PASS	0
13RGP070525.las	LAS 1.4, PDRF 6	PASS	0	0	PASS	PASS	0 / 286	PASS	PASS	0
13RGP070540.las	LAS 1.4, PDRF 6	PASS	0	0	PASS	PASS	0 / 282	PASS	PASS	0
13RGP070555.las	LAS 1.4, PDRF 6	PASS	0	0	PASS	PASS	0 / 286	PASS	PASS	0
13RGP070570.las	LAS 1.4, PDRF 6	PASS	0	0	PASS	PASS	0 / 282	PASS	PASS	0
13RGP070585.las	LAS 1.4, PDRF 6	PASS	0	0	PASS	PASS	0 / 280	PASS	PASS	0
13RGP070600.las	LAS 1.4, PDRF 6	PASS	0	0	PASS	PASS	0 / 282	PASS	PASS	0
13RGP070615.las	LAS 1.4, PDRF 6	PASS	0	0	PASS	PASS	0 / 268	PASS	PASS	0
13RGP070630.las	LAS 1.4, PDRF 6	PASS	0	0	PASS	PASS	0 / 274	PASS	PASS	0

DPH-1.1 Report on ASPRS LAS File Format (Tiled Data) - Compliance - continued

File	LAS Version/PDRF	System ID	Legacy Point Count	Legacy Return Counts	File Source ID	Global Encoding	VLRs / EVLRs	WKT	Intensity	Point Count with Bad Return Info
13RGP070645.las	LAS 1.4, PDRF 6	PASS	0	0	PASS	PASS	0 / 269	PASS	PASS	0
13RGP070660.las	LAS 1.4, PDRF 6	PASS	0	0	PASS	PASS	0 / 285	PASS	PASS	0
13RGP070675.las	LAS 1.4, PDRF 6	PASS	0	0	PASS	PASS	0 / 284	PASS	PASS	0
13RGP070690.las	LAS 1.4, PDRF 6	PASS	0	0	PASS	PASS	0 / 290	PASS	PASS	0
13RGP070705.las	LAS 1.4, PDRF 6	PASS	0	0	PASS	PASS	0 / 284	PASS	PASS	0
13RGP070720.las	LAS 1.4, PDRF 6	PASS	0	0	PASS	PASS	0 / 281	PASS	PASS	0
13RGP070735.las	LAS 1.4, PDRF 6	PASS	0	0	PASS	PASS	0 / 283	PASS	PASS	0
13RGP070750.las	LAS 1.4, PDRF 6	PASS	0	0	PASS	PASS	0 / 281	PASS	PASS	0
13RGP070765.las	LAS 1.4, PDRF 6	PASS	0	0	PASS	PASS	0 / 283	PASS	PASS	0
13RGP070780.las	LAS 1.4, PDRF 6	PASS	0	0	PASS	PASS	0 / 280	PASS	PASS	0
13RGP070795.las	LAS 1.4, PDRF 6	PASS	0	0	PASS	PASS	0 / 298	PASS	PASS	0
13RGP070810.las	LAS 1.4, PDRF 6	PASS	0	0	PASS	PASS	0 / 316	PASS	PASS	0
13RGP070825.las	LAS 1.4, PDRF 6	PASS	0	0	PASS	PASS	0 / 316	PASS	PASS	0
13RGP070840.las	LAS 1.4, PDRF 6	PASS	0	0	PASS	PASS	0 / 298	PASS	PASS	0
13RGP070855.las	LAS 1.4, PDRF 6	PASS	0	0	PASS	PASS	0 / 285	PASS	PASS	0
13RGP070870.las	LAS 1.4, PDRF 6	PASS	0	0	PASS	PASS	0 / 282	PASS	PASS	0
13RGP070885.las	LAS 1.4, PDRF 6	PASS	0	0	PASS	PASS	0 / 281	PASS	PASS	0
13RGP070900.las	LAS 1.4, PDRF 6	PASS	0	0	PASS	PASS	0 / 281	PASS	PASS	0
13RGP070915.las	LAS 1.4, PDRF 6	PASS	0	0	PASS	PASS	0 / 280	PASS	PASS	0
13RGP070930.las	LAS 1.4, PDRF 6	PASS	0	0	PASS	PASS	0 / 276	PASS	PASS	0
13RGP070945.las	LAS 1.4, PDRF 6	PASS	0	0	PASS	PASS	0 / 268	PASS	PASS	0
13RGP070960.las	LAS 1.4, PDRF 6	PASS	0	0	PASS	PASS	0 / 275	PASS	PASS	0
13RGP070975.las	LAS 1.4, PDRF 6	PASS	0	0	PASS	PASS	0 / 276	PASS	PASS	0
13RGP070990.las	LAS 1.4, PDRF 6	PASS	0	0	PASS	PASS	0 / 282	PASS	PASS	0
13RGP085480.las	LAS 1.4, PDRF 6	PASS	0	0	PASS	PASS	0 / 291	PASS	PASS	0
13RGP085495.las	LAS 1.4, PDRF 6	PASS	0	0	PASS	PASS	0 / 289	PASS	PASS	0
13RGP085510.las	LAS 1.4, PDRF 6	PASS	0	0	PASS	PASS	0 / 292	PASS	PASS	0
13RGP085525.las	LAS 1.4, PDRF 6	PASS	0	0	PASS	PASS	0 / 290	PASS	PASS	0
13RGP085540.las	LAS 1.4, PDRF 6	PASS	0	0	PASS	PASS	0 / 290	PASS	PASS	0
13RGP085555.las	LAS 1.4, PDRF 6	PASS	0	0	PASS	PASS	0 / 291	PASS	PASS	0
13RGP085570.las	LAS 1.4, PDRF 6	PASS	0	0	PASS	PASS	0 / 292	PASS	PASS	0
13RGP085585.las	LAS 1.4, PDRF 6	PASS	0	0	PASS	PASS	0 / 292	PASS	PASS	0
13RGP085600.las	LAS 1.4, PDRF 6	PASS	0	0	PASS	PASS	0 / 292	PASS	PASS	0
13RGP085615.las	LAS 1.4, PDRF 6	PASS	0	0	PASS	PASS	0 / 291	PASS	PASS	0
13RGP085630.las	LAS 1.4, PDRF 6	PASS	0	0	PASS	PASS	0 / 289	PASS	PASS	0
13RGP085645.las	LAS 1.4, PDRF 6	PASS	0	0	PASS	PASS	0 / 290	PASS	PASS	0
13RGP085660.las	LAS 1.4, PDRF 6	PASS	0	0	PASS	PASS	0 / 290	PASS	PASS	0
13RGP085675.las	LAS 1.4, PDRF 6	PASS	0	0	PASS	PASS	0 / 289	PASS	PASS	0
13RGP085690.las	LAS 1.4, PDRF 6	PASS	0	0	PASS	PASS	0 / 277	PASS	PASS	0
13RGP085705.las	LAS 1.4, PDRF 6	PASS	0	0	PASS	PASS	0 / 289	PASS	PASS	0
13RGP085720.las	LAS 1.4, PDRF 6	PASS	0	0	PASS	PASS	0 / 278	PASS	PASS	0
13RGP085735.las	LAS 1.4, PDRF 6	PASS	0	0	PASS	PASS	0 / 275	PASS	PASS	0
13RGP085750.las	LAS 1.4, PDRF 6	PASS	0	0	PASS	PASS	0 / 290	PASS	PASS	0
13RGP085765.las	LAS 1.4, PDRF 6	PASS	0	0	PASS	PASS	0 / 290	PASS	PASS	0
13RGP085780.las	LAS 1.4, PDRF 6	PASS	0	0	PASS	PASS	0 / 289	PASS	PASS	0
13RGP085795.las	LAS 1.4, PDRF 6	PASS	0	0	PASS	PASS	0 / 291	PASS	PASS	0
13RGP085810.las	LAS 1.4, PDRF 6	PASS	0	0	PASS	PASS	0 / 312	PASS	PASS	0
13RGP085825.las	LAS 1.4, PDRF 6	PASS	0	0	PASS	PASS	0 / 314	PASS	PASS	0
13RGP085840.las	LAS 1.4, PDRF 6	PASS	0	0	PASS	PASS	0 / 293	PASS	PASS	0

DPH-1.1 Report on ASPRS LAS File Format (Tiled Data) - Compliance - continued

File	LAS Version/PDRF	System ID	Legacy Point Count	Legacy Return Counts	File Source ID	Global Encoding	VLRs / EVLRs	WKT	Intensity	Point Count with Bad Return Info
13RGP085855.las	LAS 1.4, PDRF 6	PASS	0	0	PASS	PASS	0 / 282	PASS	PASS	0
13RGP085870.las	LAS 1.4, PDRF 6	PASS	0	0	PASS	PASS	0 / 278	PASS	PASS	0
13RGP085885.las	LAS 1.4, PDRF 6	PASS	0	0	PASS	PASS	0 / 282	PASS	PASS	0
13RGP085900.las	LAS 1.4, PDRF 6	PASS	0	0	PASS	PASS	0 / 283	PASS	PASS	0
13RGP085915.las	LAS 1.4, PDRF 6	PASS	0	0	PASS	PASS	0 / 282	PASS	PASS	0
13RGP085930.las	LAS 1.4, PDRF 6	PASS	0	0	PASS	PASS	0 / 278	PASS	PASS	0
13RGP085945.las	LAS 1.4, PDRF 6	PASS	0	0	PASS	PASS	0 / 278	PASS	PASS	0
13RGP085960.las	LAS 1.4, PDRF 6	PASS	0	0	PASS	PASS	0 / 282	PASS	PASS	0
13RGP085975.las	LAS 1.4, PDRF 6	PASS	0	0	PASS	PASS	0 / 288	PASS	PASS	0
13RGP085990.las	LAS 1.4, PDRF 6	PASS	0	0	PASS	PASS	0 / 289	PASS	PASS	0
13RGP100480.las	LAS 1.4, PDRF 6	PASS	0	0	PASS	PASS	0 / 284	PASS	PASS	0
13RGP100495.las	LAS 1.4, PDRF 6	PASS	0	0	PASS	PASS	0 / 279	PASS	PASS	0
13RGP100510.las	LAS 1.4, PDRF 6	PASS	0	0	PASS	PASS	0 / 281	PASS	PASS	0
13RGP100525.las	LAS 1.4, PDRF 6	PASS	0	0	PASS	PASS	0 / 285	PASS	PASS	0
13RGP100540.las	LAS 1.4, PDRF 6	PASS	0	0	PASS	PASS	0 / 281	PASS	PASS	0
13RGP100555.las	LAS 1.4, PDRF 6	PASS	0	0	PASS	PASS	0 / 283	PASS	PASS	0
13RGP100570.las	LAS 1.4, PDRF 6	PASS	0	0	PASS	PASS	0 / 279	PASS	PASS	0
13RGP100585.las	LAS 1.4, PDRF 6	PASS	0	0	PASS	PASS	0 / 283	PASS	PASS	0
13RGP100600.las	LAS 1.4, PDRF 6	PASS	0	0	PASS	PASS	0 / 291	PASS	PASS	0
13RGP100615.las	LAS 1.4, PDRF 6	PASS	0	0	PASS	PASS	0 / 291	PASS	PASS	0
13RGP100630.las	LAS 1.4, PDRF 6	PASS	0	0	PASS	PASS	0 / 290	PASS	PASS	0
13RGP100645.las	LAS 1.4, PDRF 6	PASS	0	0	PASS	PASS	0 / 297	PASS	PASS	0
13RGP100660.las	LAS 1.4, PDRF 6	PASS	0	0	PASS	PASS	0 / 295	PASS	PASS	0
13RGP100675.las	LAS 1.4, PDRF 6	PASS	0	0	PASS	PASS	0 / 290	PASS	PASS	0
13RGP100690.las	LAS 1.4, PDRF 6	PASS	0	0	PASS	PASS	0 / 295	PASS	PASS	0
13RGP100705.las	LAS 1.4, PDRF 6	PASS	0	0	PASS	PASS	0 / 283	PASS	PASS	0
13RGP100720.las	LAS 1.4, PDRF 6	PASS	0	0	PASS	PASS	0 / 284	PASS	PASS	0
13RGP100735.las	LAS 1.4, PDRF 6	PASS	0	0	PASS	PASS	0 / 290	PASS	PASS	0
13RGP100750.las	LAS 1.4, PDRF 6	PASS	0	0	PASS	PASS	0 / 281	PASS	PASS	0
13RGP100765.las	LAS 1.4, PDRF 6	PASS	0	0	PASS	PASS	0 / 281	PASS	PASS	0
13RGP100780.las	LAS 1.4, PDRF 6	PASS	0	0	PASS	PASS	0 / 277	PASS	PASS	0
13RGP100795.las	LAS 1.4, PDRF 6	PASS	0	0	PASS	PASS	0 / 303	PASS	PASS	0
13RGP100810.las	LAS 1.4, PDRF 6	PASS	0	0	PASS	PASS	0 / 316	PASS	PASS	0
13RGP100825.las	LAS 1.4, PDRF 6	PASS	0	0	PASS	PASS	0 / 320	PASS	PASS	0
13RGP100840.las	LAS 1.4, PDRF 6	PASS	0	0	PASS	PASS	0 / 303	PASS	PASS	0
13RGP100855.las	LAS 1.4, PDRF 6	PASS	0	0	PASS	PASS	0 / 282	PASS	PASS	0
13RGP100870.las	LAS 1.4, PDRF 6	PASS	0	0	PASS	PASS	0 / 279	PASS	PASS	0
13RGP100885.las	LAS 1.4, PDRF 6	PASS	0	0	PASS	PASS	0 / 280	PASS	PASS	0
13RGP100900.las	LAS 1.4, PDRF 6	PASS	0	0	PASS	PASS	0 / 281	PASS	PASS	0
13RGP100915.las	LAS 1.4, PDRF 6	PASS	0	0	PASS	PASS	0 / 282	PASS	PASS	0
13RGP100930.las	LAS 1.4, PDRF 6	PASS	0	0	PASS	PASS	0 / 282	PASS	PASS	0
13RGP100945.las	LAS 1.4, PDRF 6	PASS	0	0	PASS	PASS	0 / 284	PASS	PASS	0
13RGP100960.las	LAS 1.4, PDRF 6	PASS	0	0	PASS	PASS	0 / 281	PASS	PASS	0
13RGP100975.las	LAS 1.4, PDRF 6	PASS	0	0	PASS	PASS	0 / 282	PASS	PASS	0
13RGP100990.las	LAS 1.4, PDRF 6	PASS	0	0	PASS	PASS	0 / 282	PASS	PASS	0
13RGP115480.las	LAS 1.4, PDRF 6	PASS	0	0	PASS	PASS	0 / 285	PASS	PASS	0
13RGP115495.las	LAS 1.4, PDRF 6	PASS	0	0	PASS	PASS	0 / 285	PASS	PASS	0
13RGP115510.las	LAS 1.4, PDRF 6	PASS	0	0	PASS	PASS	0 / 285	PASS	PASS	0
13RGP115525.las	LAS 1.4, PDRF 6	PASS	0	0	PASS	PASS	0 / 286	PASS	PASS	0

DPH-1.1 Report on ASPRS LAS File Format (Tiled Data) - Compliance - continued

File	LAS Version/PDRF	System ID	Legacy Point Count	Legacy Return Counts	File Source ID	Global Encoding	VLRs / EVLRs	WKT	Intensity	Point Count with Bad Return Info
13RGP115540.las	LAS 1.4, PDRF 6	PASS	0	0	PASS	PASS	0 / 282	PASS	PASS	0
13RGP115555.las	LAS 1.4, PDRF 6	PASS	0	0	PASS	PASS	0 / 285	PASS	PASS	0
13RGP115570.las	LAS 1.4, PDRF 6	PASS	0	0	PASS	PASS	0 / 286	PASS	PASS	0
13RGP115585.las	LAS 1.4, PDRF 6	PASS	0	0	PASS	PASS	0 / 285	PASS	PASS	0
13RGP115600.las	LAS 1.4, PDRF 6	PASS	0	0	PASS	PASS	0 / 292	PASS	PASS	0
13RGP115615.las	LAS 1.4, PDRF 6	PASS	0	0	PASS	PASS	0 / 298	PASS	PASS	0
13RGP115630.las	LAS 1.4, PDRF 6	PASS	0	0	PASS	PASS	0 / 291	PASS	PASS	0
13RGP115645.las	LAS 1.4, PDRF 6	PASS	0	0	PASS	PASS	0 / 298	PASS	PASS	0
13RGP115660.las	LAS 1.4, PDRF 6	PASS	0	0	PASS	PASS	0 / 290	PASS	PASS	0
13RGP115675.las	LAS 1.4, PDRF 6	PASS	0	0	PASS	PASS	0 / 285	PASS	PASS	0
13RGP115690.las	LAS 1.4, PDRF 6	PASS	0	0	PASS	PASS	0 / 298	PASS	PASS	0
13RGP115705.las	LAS 1.4, PDRF 6	PASS	0	0	PASS	PASS	0 / 296	PASS	PASS	0
13RGP115720.las	LAS 1.4, PDRF 6	PASS	0	0	PASS	PASS	0 / 285	PASS	PASS	0
13RGP115735.las	LAS 1.4, PDRF 6	PASS	0	0	PASS	PASS	0 / 290	PASS	PASS	0
13RGP115750.las	LAS 1.4, PDRF 6	PASS	0	0	PASS	PASS	0 / 292	PASS	PASS	0
13RGP115765.las	LAS 1.4, PDRF 6	PASS	0	0	PASS	PASS	0 / 285	PASS	PASS	0
13RGP115780.las	LAS 1.4, PDRF 6	PASS	0	0	PASS	PASS	0 / 290	PASS	PASS	0
13RGP115795.las	LAS 1.4, PDRF 6	PASS	0	0	PASS	PASS	0 / 298	PASS	PASS	0
13RGP115810.las	LAS 1.4, PDRF 6	PASS	0	0	PASS	PASS	0 / 315	PASS	PASS	0
13RGP115825.las	LAS 1.4, PDRF 6	PASS	0	0	PASS	PASS	0 / 317	PASS	PASS	0
13RGP115840.las	LAS 1.4, PDRF 6	PASS	0	0	PASS	PASS	0 / 298	PASS	PASS	0
13RGP115855.las	LAS 1.4, PDRF 6	PASS	0	0	PASS	PASS	0 / 285	PASS	PASS	0
13RGP115870.las	LAS 1.4, PDRF 6	PASS	0	0	PASS	PASS	0 / 286	PASS	PASS	0
13RGP115885.las	LAS 1.4, PDRF 6	PASS	0	0	PASS	PASS	0 / 281	PASS	PASS	0
13RGP115900.las	LAS 1.4, PDRF 6	PASS	0	0	PASS	PASS	0 / 282	PASS	PASS	0
13RGP115915.las	LAS 1.4, PDRF 6	PASS	0	0	PASS	PASS	0 / 281	PASS	PASS	0
13RGP115930.las	LAS 1.4, PDRF 6	PASS	0	0	PASS	PASS	0 / 281	PASS	PASS	0
13RGP115945.las	LAS 1.4, PDRF 6	PASS	0	0	PASS	PASS	0 / 281	PASS	PASS	0
13RGP115960.las	LAS 1.4, PDRF 6	PASS	0	0	PASS	PASS	0 / 282	PASS	PASS	0
13RGP115975.las	LAS 1.4, PDRF 6	PASS	0	0	PASS	PASS	0 / 280	PASS	PASS	0
13RGP115990.las	LAS 1.4, PDRF 6	PASS	0	0	PASS	PASS	0 / 280	PASS	PASS	0
13RGP130480.las	LAS 1.4, PDRF 6	PASS	0	0	PASS	PASS	0 / 293	PASS	PASS	0
13RGP130495.las	LAS 1.4, PDRF 6	PASS	0	0	PASS	PASS	0 / 291	PASS	PASS	0
13RGP130510.las	LAS 1.4, PDRF 6	PASS	0	0	PASS	PASS	0 / 290	PASS	PASS	0
13RGP130525.las	LAS 1.4, PDRF 6	PASS	0	0	PASS	PASS	0 / 290	PASS	PASS	0
13RGP130540.las	LAS 1.4, PDRF 6	PASS	0	0	PASS	PASS	0 / 289	PASS	PASS	0
13RGP130555.las	LAS 1.4, PDRF 6	PASS	0	0	PASS	PASS	0 / 284	PASS	PASS	0
13RGP130570.las	LAS 1.4, PDRF 6	PASS	0	0	PASS	PASS	0 / 292	PASS	PASS	0
13RGP130585.las	LAS 1.4, PDRF 6	PASS	0	0	PASS	PASS	0 / 278	PASS	PASS	0
13RGP130600.las	LAS 1.4, PDRF 6	PASS	0	0	PASS	PASS	0 / 292	PASS	PASS	0
13RGP130615.las	LAS 1.4, PDRF 6	PASS	0	0	PASS	PASS	0 / 289	PASS	PASS	0
13RGP130630.las	LAS 1.4, PDRF 6	PASS	0	0	PASS	PASS	0 / 290	PASS	PASS	0
13RGP130645.las	LAS 1.4, PDRF 6	PASS	0	0	PASS	PASS	0 / 289	PASS	PASS	0
13RGP130660.las	LAS 1.4, PDRF 6	PASS	0	0	PASS	PASS	0 / 284	PASS	PASS	0
13RGP130675.las	LAS 1.4, PDRF 6	PASS	0	0	PASS	PASS	0 / 289	PASS	PASS	0
13RGP130690.las	LAS 1.4, PDRF 6	PASS	0	0	PASS	PASS	0 / 290	PASS	PASS	0
13RGP130705.las	LAS 1.4, PDRF 6	PASS	0	0	PASS	PASS	0 / 290	PASS	PASS	0
13RGP130720.las	LAS 1.4, PDRF 6	PASS	0	0	PASS	PASS	0 / 290	PASS	PASS	0
13RGP130735.las	LAS 1.4, PDRF 6	PASS	0	0	PASS	PASS	0 / 290	PASS	PASS	0

DPH-1.1 Report on ASPRS LAS File Format (Tiled Data) - Compliance - continued

File	LAS Version/PDRF	System ID	Legacy Point Count	Legacy Return Counts	File Source ID	Global Encoding	VLRs / EVLRs	WKT	Intensity	Point Count with Bad Return Info
13RGP130750.las	LAS 1.4, PDRF 6	PASS	0	0	PASS	PASS	0 / 289	PASS	PASS	0
13RGP130765.las	LAS 1.4, PDRF 6	PASS	0	0	PASS	PASS	0 / 289	PASS	PASS	0
13RGP130780.las	LAS 1.4, PDRF 6	PASS	0	0	PASS	PASS	0 / 290	PASS	PASS	0
13RGP130795.las	LAS 1.4, PDRF 6	PASS	0	0	PASS	PASS	0 / 298	PASS	PASS	0
13RGP130810.las	LAS 1.4, PDRF 6	PASS	0	0	PASS	PASS	0 / 315	PASS	PASS	0
13RGP130825.las	LAS 1.4, PDRF 6	PASS	0	0	PASS	PASS	0 / 312	PASS	PASS	0
13RGP130840.las	LAS 1.4, PDRF 6	PASS	0	0	PASS	PASS	0 / 293	PASS	PASS	0
13RGP130855.las	LAS 1.4, PDRF 6	PASS	0	0	PASS	PASS	0 / 278	PASS	PASS	0
13RGP130870.las	LAS 1.4, PDRF 6	PASS	0	0	PASS	PASS	0 / 282	PASS	PASS	0
13RGP130885.las	LAS 1.4, PDRF 6	PASS	0	0	PASS	PASS	0 / 278	PASS	PASS	0
13RGP130900.las	LAS 1.4, PDRF 6	PASS	0	0	PASS	PASS	0 / 282	PASS	PASS	0
13RGP130915.las	LAS 1.4, PDRF 6	PASS	0	0	PASS	PASS	0 / 282	PASS	PASS	0
13RGP130930.las	LAS 1.4, PDRF 6	PASS	0	0	PASS	PASS	0 / 283	PASS	PASS	0
13RGP130945.las	LAS 1.4, PDRF 6	PASS	0	0	PASS	PASS	0 / 284	PASS	PASS	0
13RGP130960.las	LAS 1.4, PDRF 6	PASS	0	0	PASS	PASS	0 / 282	PASS	PASS	0
13RGP130975.las	LAS 1.4, PDRF 6	PASS	0	0	PASS	PASS	0 / 278	PASS	PASS	0
13RGP130990.las	LAS 1.4, PDRF 6	PASS	0	0	PASS	PASS	0 / 290	PASS	PASS	0
13RGP145480.las	LAS 1.4, PDRF 6	PASS	0	0	PASS	PASS	0 / 275	PASS	PASS	0
13RGP145495.las	LAS 1.4, PDRF 6	PASS	0	0	PASS	PASS	0 / 280	PASS	PASS	0
13RGP145510.las	LAS 1.4, PDRF 6	PASS	0	0	PASS	PASS	0 / 278	PASS	PASS	0
13RGP145525.las	LAS 1.4, PDRF 6	PASS	0	0	PASS	PASS	0 / 278	PASS	PASS	0
13RGP145540.las	LAS 1.4, PDRF 6	PASS	0	0	PASS	PASS	0 / 277	PASS	PASS	0
13RGP145555.las	LAS 1.4, PDRF 6	PASS	0	0	PASS	PASS	0 / 272	PASS	PASS	0
13RGP145570.las	LAS 1.4, PDRF 6	PASS	0	0	PASS	PASS	0 / 278	PASS	PASS	0
13RGP145585.las	LAS 1.4, PDRF 6	PASS	0	0	PASS	PASS	0 / 275	PASS	PASS	0
13RGP145600.las	LAS 1.4, PDRF 6	PASS	0	0	PASS	PASS	0 / 284	PASS	PASS	0
13RGP145615.las	LAS 1.4, PDRF 6	PASS	0	0	PASS	PASS	0 / 280	PASS	PASS	0
13RGP145630.las	LAS 1.4, PDRF 6	PASS	0	0	PASS	PASS	0 / 279	PASS	PASS	0
13RGP145645.las	LAS 1.4, PDRF 6	PASS	0	0	PASS	PASS	0 / 283	PASS	PASS	0
13RGP145660.las	LAS 1.4, PDRF 6	PASS	0	0	PASS	PASS	0 / 283	PASS	PASS	0
13RGP145675.las	LAS 1.4, PDRF 6	PASS	0	0	PASS	PASS	0 / 279	PASS	PASS	0
13RGP145690.las	LAS 1.4, PDRF 6	PASS	0	0	PASS	PASS	0 / 279	PASS	PASS	0
13RGP145705.las	LAS 1.4, PDRF 6	PASS	0	0	PASS	PASS	0 / 280	PASS	PASS	0
13RGP145720.las	LAS 1.4, PDRF 6	PASS	0	0	PASS	PASS	0 / 283	PASS	PASS	0
13RGP145735.las	LAS 1.4, PDRF 6	PASS	0	0	PASS	PASS	0 / 282	PASS	PASS	0
13RGP145750.las	LAS 1.4, PDRF 6	PASS	0	0	PASS	PASS	0 / 284	PASS	PASS	0
13RGP145765.las	LAS 1.4, PDRF 6	PASS	0	0	PASS	PASS	0 / 283	PASS	PASS	0
13RGP145780.las	LAS 1.4, PDRF 6	PASS	0	0	PASS	PASS	0 / 283	PASS	PASS	0
13RGP145795.las	LAS 1.4, PDRF 6	PASS	0	0	PASS	PASS	0 / 302	PASS	PASS	0
13RGP145810.las	LAS 1.4, PDRF 6	PASS	0	0	PASS	PASS	0 / 320	PASS	PASS	0
13RGP145825.las	LAS 1.4, PDRF 6	PASS	0	0	PASS	PASS	0 / 320	PASS	PASS	0
13RGP145840.las	LAS 1.4, PDRF 6	PASS	0	0	PASS	PASS	0 / 296	PASS	PASS	0
13RGP145855.las	LAS 1.4, PDRF 6	PASS	0	0	PASS	PASS	0 / 282	PASS	PASS	0
13RGP145870.las	LAS 1.4, PDRF 6	PASS	0	0	PASS	PASS	0 / 281	PASS	PASS	0
13RGP145885.las	LAS 1.4, PDRF 6	PASS	0	0	PASS	PASS	0 / 281	PASS	PASS	0
13RGP145900.las	LAS 1.4, PDRF 6	PASS	0	0	PASS	PASS	0 / 282	PASS	PASS	0
13RGP145915.las	LAS 1.4, PDRF 6	PASS	0	0	PASS	PASS	0 / 282	PASS	PASS	0
13RGP145930.las	LAS 1.4, PDRF 6	PASS	0	0	PASS	PASS	0 / 283	PASS	PASS	0
13RGP145945.las	LAS 1.4, PDRF 6	PASS	0	0	PASS	PASS	0 / 283	PASS	PASS	0

DPH-1.1 Report on ASPRS LAS File Format (Tiled Data) - Compliance - continued

File	LAS Version/PDRF	System ID	Legacy Point Count	Legacy Return Counts	File Source ID	Global Encoding	VLRs / EVLRs	WKT	Intensity	Point Count with Bad Return Info
13RGP145960.las	LAS 1.4, PDRF 6	PASS	0	0	PASS	PASS	0 / 285	PASS	PASS	0
13RGP145975.las	LAS 1.4, PDRF 6	PASS	0	0	PASS	PASS	0 / 284	PASS	PASS	0
13RGP145990.las	LAS 1.4, PDRF 6	PASS	0	0	PASS	PASS	0 / 281	PASS	PASS	0
13RGP160480.las	LAS 1.4, PDRF 6	PASS	0	0	PASS	PASS	0 / 267	PASS	PASS	0
13RGP160495.las	LAS 1.4, PDRF 6	PASS	0	0	PASS	PASS	0 / 261	PASS	PASS	0
13RGP160510.las	LAS 1.4, PDRF 6	PASS	0	0	PASS	PASS	0 / 261	PASS	PASS	0
13RGP160525.las	LAS 1.4, PDRF 6	PASS	0	0	PASS	PASS	0 / 261	PASS	PASS	0
13RGP160540.las	LAS 1.4, PDRF 6	PASS	0	0	PASS	PASS	0 / 261	PASS	PASS	0
13RGP160555.las	LAS 1.4, PDRF 6	PASS	0	0	PASS	PASS	0 / 261	PASS	PASS	0
13RGP160570.las	LAS 1.4, PDRF 6	PASS	0	0	PASS	PASS	0 / 270	PASS	PASS	0
13RGP160585.las	LAS 1.4, PDRF 6	PASS	0	0	PASS	PASS	0 / 282	PASS	PASS	0
13RGP160600.las	LAS 1.4, PDRF 6	PASS	0	0	PASS	PASS	0 / 275	PASS	PASS	0
13RGP160615.las	LAS 1.4, PDRF 6	PASS	0	0	PASS	PASS	0 / 285	PASS	PASS	0
13RGP160630.las	LAS 1.4, PDRF 6	PASS	0	0	PASS	PASS	0 / 285	PASS	PASS	0
13RGP160645.las	LAS 1.4, PDRF 6	PASS	0	0	PASS	PASS	0 / 282	PASS	PASS	0
13RGP160660.las	LAS 1.4, PDRF 6	PASS	0	0	PASS	PASS	0 / 282	PASS	PASS	0
13RGP160675.las	LAS 1.4, PDRF 6	PASS	0	0	PASS	PASS	0 / 281	PASS	PASS	0
13RGP160690.las	LAS 1.4, PDRF 6	PASS	0	0	PASS	PASS	0 / 281	PASS	PASS	0
13RGP160705.las	LAS 1.4, PDRF 6	PASS	0	0	PASS	PASS	0 / 276	PASS	PASS	0
13RGP160720.las	LAS 1.4, PDRF 6	PASS	0	0	PASS	PASS	0 / 281	PASS	PASS	0
13RGP160735.las	LAS 1.4, PDRF 6	PASS	0	0	PASS	PASS	0 / 282	PASS	PASS	0
13RGP160750.las	LAS 1.4, PDRF 6	PASS	0	0	PASS	PASS	0 / 281	PASS	PASS	0
13RGP160765.las	LAS 1.4, PDRF 6	PASS	0	0	PASS	PASS	0 / 281	PASS	PASS	0
13RGP160780.las	LAS 1.4, PDRF 6	PASS	0	0	PASS	PASS	0 / 285	PASS	PASS	0
13RGP160795.las	LAS 1.4, PDRF 6	PASS	0	0	PASS	PASS	0 / 285	PASS	PASS	0
13RGP160810.las	LAS 1.4, PDRF 6	PASS	0	0	PASS	PASS	0 / 317	PASS	PASS	0
13RGP160825.las	LAS 1.4, PDRF 6	PASS	0	0	PASS	PASS	0 / 315	PASS	PASS	0
13RGP160840.las	LAS 1.4, PDRF 6	PASS	0	0	PASS	PASS	0 / 298	PASS	PASS	0
13RGP160855.las	LAS 1.4, PDRF 6	PASS	0	0	PASS	PASS	0 / 285	PASS	PASS	0
13RGP160870.las	LAS 1.4, PDRF 6	PASS	0	0	PASS	PASS	0 / 285	PASS	PASS	0
13RGP160885.las	LAS 1.4, PDRF 6	PASS	0	0	PASS	PASS	0 / 285	PASS	PASS	0
13RGP160900.las	LAS 1.4, PDRF 6	PASS	0	0	PASS	PASS	0 / 285	PASS	PASS	0
13RGP160915.las	LAS 1.4, PDRF 6	PASS	0	0	PASS	PASS	0 / 282	PASS	PASS	0
13RGP160930.las	LAS 1.4, PDRF 6	PASS	0	0	PASS	PASS	0 / 281	PASS	PASS	0
13RGP160945.las	LAS 1.4, PDRF 6	PASS	0	0	PASS	PASS	0 / 281	PASS	PASS	0
13RGP160960.las	LAS 1.4, PDRF 6	PASS	0	0	PASS	PASS	0 / 281	PASS	PASS	0
13RGP160975.las	LAS 1.4, PDRF 6	PASS	0	0	PASS	PASS	0 / 281	PASS	PASS	0
13RGP160990.las	LAS 1.4, PDRF 6	PASS	0	0	PASS	PASS	0 / 281	PASS	PASS	0
13RGP175480.las	LAS 1.4, PDRF 6	PASS	0	0	PASS	PASS	0 / 290	PASS	PASS	0
13RGP175495.las	LAS 1.4, PDRF 6	PASS	0	0	PASS	PASS	0 / 278	PASS	PASS	0
13RGP175510.las	LAS 1.4, PDRF 6	PASS	0	0	PASS	PASS	0 / 274	PASS	PASS	0
13RGP175525.las	LAS 1.4, PDRF 6	PASS	0	0	PASS	PASS	0 / 270	PASS	PASS	0
13RGP175540.las	LAS 1.4, PDRF 6	PASS	0	0	PASS	PASS	0 / 267	PASS	PASS	0
13RGP175555.las	LAS 1.4, PDRF 6	PASS	0	0	PASS	PASS	0 / 261	PASS	PASS	0
13RGP175570.las	LAS 1.4, PDRF 6	PASS	0	0	PASS	PASS	0 / 69	PASS	PASS	0
13RGP175585.las	LAS 1.4, PDRF 6	PASS	0	0	PASS	PASS	0 / 275	PASS	PASS	0
13RGP175600.las	LAS 1.4, PDRF 6	PASS	0	0	PASS	PASS	0 / 261	PASS	PASS	0
13RGP175615.las	LAS 1.4, PDRF 6	PASS	0	0	PASS	PASS	0 / 261	PASS	PASS	0
13RGP175630.las	LAS 1.4, PDRF 6	PASS	0	0	PASS	PASS	0 / 267	PASS	PASS	0

DPH-1.1 Report on ASPRS LAS File Format (Tiled Data) - Compliance - continued

File	LAS Version/PDRF	System ID	Legacy Point Count	Legacy Return Counts	File Source ID	Global Encoding	VLRs / EVLRs	WKT	Intensity	Point Count with Bad Return Info
13RGP175645.las	LAS 1.4, PDRF 6	PASS	0	0	PASS	PASS	0 / 277	PASS	PASS	0
13RGP175660.las	LAS 1.4, PDRF 6	PASS	0	0	PASS	PASS	0 / 278	PASS	PASS	0
13RGP175675.las	LAS 1.4, PDRF 6	PASS	0	0	PASS	PASS	0 / 278	PASS	PASS	0
13RGP175690.las	LAS 1.4, PDRF 6	PASS	0	0	PASS	PASS	0 / 277	PASS	PASS	0
13RGP175705.las	LAS 1.4, PDRF 6	PASS	0	0	PASS	PASS	0 / 275	PASS	PASS	0
13RGP175720.las	LAS 1.4, PDRF 6	PASS	0	0	PASS	PASS	0 / 283	PASS	PASS	0
13RGP175735.las	LAS 1.4, PDRF 6	PASS	0	0	PASS	PASS	0 / 282	PASS	PASS	0
13RGP175750.las	LAS 1.4, PDRF 6	PASS	0	0	PASS	PASS	0 / 277	PASS	PASS	0
13RGP175765.las	LAS 1.4, PDRF 6	PASS	0	0	PASS	PASS	0 / 288	PASS	PASS	0
13RGP175780.las	LAS 1.4, PDRF 6	PASS	0	0	PASS	PASS	0 / 278	PASS	PASS	0
13RGP175795.las	LAS 1.4, PDRF 6	PASS	0	0	PASS	PASS	0 / 300	PASS	PASS	0
13RGP175810.las	LAS 1.4, PDRF 6	PASS	0	0	PASS	PASS	0 / 319	PASS	PASS	0
13RGP175825.las	LAS 1.4, PDRF 6	PASS	0	0	PASS	PASS	0 / 309	PASS	PASS	0
13RGP175840.las	LAS 1.4, PDRF 6	PASS	0	0	PASS	PASS	0 / 294	PASS	PASS	0
13RGP175855.las	LAS 1.4, PDRF 6	PASS	0	0	PASS	PASS	0 / 282	PASS	PASS	0
13RGP175870.las	LAS 1.4, PDRF 6	PASS	0	0	PASS	PASS	0 / 282	PASS	PASS	0
13RGP175885.las	LAS 1.4, PDRF 6	PASS	0	0	PASS	PASS	0 / 282	PASS	PASS	0
13RGP175900.las	LAS 1.4, PDRF 6	PASS	0	0	PASS	PASS	0 / 289	PASS	PASS	0
13RGP175915.las	LAS 1.4, PDRF 6	PASS	0	0	PASS	PASS	0 / 290	PASS	PASS	0
13RGP175930.las	LAS 1.4, PDRF 6	PASS	0	0	PASS	PASS	0 / 290	PASS	PASS	0
13RGP175945.las	LAS 1.4, PDRF 6	PASS	0	0	PASS	PASS	0 / 290	PASS	PASS	0
13RGP175960.las	LAS 1.4, PDRF 6	PASS	0	0	PASS	PASS	0 / 284	PASS	PASS	0
13RGP175975.las	LAS 1.4, PDRF 6	PASS	0	0	PASS	PASS	0 / 284	PASS	PASS	0
13RGP175990.las	LAS 1.4, PDRF 6	PASS	0	0	PASS	PASS	0 / 283	PASS	PASS	0
13RGP190480.las	LAS 1.4, PDRF 6	PASS	0	0	PASS	PASS	0 / 283	PASS	PASS	0
13RGP190495.las	LAS 1.4, PDRF 6	PASS	0	0	PASS	PASS	0 / 297	PASS	PASS	0
13RGP190510.las	LAS 1.4, PDRF 6	PASS	0	0	PASS	PASS	0 / 281	PASS	PASS	0
13RGP190525.las	LAS 1.4, PDRF 6	PASS	0	0	PASS	PASS	0 / 283	PASS	PASS	0
13RGP190540.las	LAS 1.4, PDRF 6	PASS	0	0	PASS	PASS	0 / 291	PASS	PASS	0
13RGP190555.las	LAS 1.4, PDRF 6	PASS	0	0	PASS	PASS	0 / 295	PASS	PASS	0
13RGP190570.las	LAS 1.4, PDRF 6	PASS	0	0	PASS	PASS	0 / 280	PASS	PASS	0
13RGP190585.las	LAS 1.4, PDRF 6	PASS	0	0	PASS	PASS	0 / 283	PASS	PASS	0
13RGP190600.las	LAS 1.4, PDRF 6	PASS	0	0	PASS	PASS	0 / 261	PASS	PASS	0
13RGP190615.las	LAS 1.4, PDRF 6	PASS	0	0	PASS	PASS	0 / 261	PASS	PASS	0
13RGP190630.las	LAS 1.4, PDRF 6	PASS	0	0	PASS	PASS	0 / 271	PASS	PASS	0
13RGP190645.las	LAS 1.4, PDRF 6	PASS	0	0	PASS	PASS	0 / 276	PASS	PASS	0
13RGP190660.las	LAS 1.4, PDRF 6	PASS	0	0	PASS	PASS	0 / 275	PASS	PASS	0
13RGP190675.las	LAS 1.4, PDRF 6	PASS	0	0	PASS	PASS	0 / 261	PASS	PASS	0
13RGP190690.las	LAS 1.4, PDRF 6	PASS	0	0	PASS	PASS	0 / 273	PASS	PASS	0
13RGP190705.las	LAS 1.4, PDRF 6	PASS	0	0	PASS	PASS	0 / 271	PASS	PASS	0
13RGP190720.las	LAS 1.4, PDRF 6	PASS	0	0	PASS	PASS	0 / 261	PASS	PASS	0
13RGP190735.las	LAS 1.4, PDRF 6	PASS	0	0	PASS	PASS	0 / 261	PASS	PASS	0
13RGP190750.las	LAS 1.4, PDRF 6	PASS	0	0	PASS	PASS	0 / 276	PASS	PASS	0
13RGP190765.las	LAS 1.4, PDRF 6	PASS	0	0	PASS	PASS	0 / 261	PASS	PASS	0
13RGP190780.las	LAS 1.4, PDRF 6	PASS	0	0	PASS	PASS	0 / 274	PASS	PASS	0
13RGP190795.las	LAS 1.4, PDRF 6	PASS	0	0	PASS	PASS	0 / 283	PASS	PASS	0
13RGP190810.las	LAS 1.4, PDRF 6	PASS	0	0	PASS	PASS	0 / 318	PASS	PASS	0
13RGP190825.las	LAS 1.4, PDRF 6	PASS	0	0	PASS	PASS	0 / 320	PASS	PASS	0
13RGP190840.las	LAS 1.4, PDRF 6	PASS	0	0	PASS	PASS	0 / 303	PASS	PASS	0

DPH-1.1 Report on ASPRS LAS File Format (Tiled Data) - Compliance - continued

File	LAS Version/PDRF	System ID	Legacy Point Count	Legacy Return Counts	File Source ID	Global Encoding	VLRs / EVLRs	WKT	Intensity	Point Count with Bad Return Info
13RGP190855.las	LAS 1.4, PDRF 6	PASS	0	0	PASS	PASS	0 / 283	PASS	PASS	0
13RGP190870.las	LAS 1.4, PDRF 6	PASS	0	0	PASS	PASS	0 / 281	PASS	PASS	0
13RGP190885.las	LAS 1.4, PDRF 6	PASS	0	0	PASS	PASS	0 / 282	PASS	PASS	0
13RGP190900.las	LAS 1.4, PDRF 6	PASS	0	0	PASS	PASS	0 / 284	PASS	PASS	0
13RGP190915.las	LAS 1.4, PDRF 6	PASS	0	0	PASS	PASS	0 / 284	PASS	PASS	0
13RGP190930.las	LAS 1.4, PDRF 6	PASS	0	0	PASS	PASS	0 / 284	PASS	PASS	0
13RGP190945.las	LAS 1.4, PDRF 6	PASS	0	0	PASS	PASS	0 / 283	PASS	PASS	0
13RGP190960.las	LAS 1.4, PDRF 6	PASS	0	0	PASS	PASS	0 / 289	PASS	PASS	0
13RGP190975.las	LAS 1.4, PDRF 6	PASS	0	0	PASS	PASS	0 / 290	PASS	PASS	0
13RGP190990.las	LAS 1.4, PDRF 6	PASS	0	0	PASS	PASS	0 / 291	PASS	PASS	0
13RGP205480.las	LAS 1.4, PDRF 6	PASS	0	0	PASS	PASS	0 / 298	PASS	PASS	0
13RGP205495.las	LAS 1.4, PDRF 6	PASS	0	0	PASS	PASS	0 / 298	PASS	PASS	0
13RGP205510.las	LAS 1.4, PDRF 6	PASS	0	0	PASS	PASS	0 / 298	PASS	PASS	0
13RGP205525.las	LAS 1.4, PDRF 6	PASS	0	0	PASS	PASS	0 / 292	PASS	PASS	0
13RGP205540.las	LAS 1.4, PDRF 6	PASS	0	0	PASS	PASS	0 / 298	PASS	PASS	0
13RGP205555.las	LAS 1.4, PDRF 6	PASS	0	0	PASS	PASS	0 / 291	PASS	PASS	0
13RGP205570.las	LAS 1.4, PDRF 6	PASS	0	0	PASS	PASS	0 / 296	PASS	PASS	0
13RGP205585.las	LAS 1.4, PDRF 6	PASS	0	0	PASS	PASS	0 / 297	PASS	PASS	0
13RGP205600.las	LAS 1.4, PDRF 6	PASS	0	0	PASS	PASS	0 / 298	PASS	PASS	0
13RGP205615.las	LAS 1.4, PDRF 6	PASS	0	0	PASS	PASS	0 / 290	PASS	PASS	0
13RGP205630.las	LAS 1.4, PDRF 6	PASS	0	0	PASS	PASS	0 / 286	PASS	PASS	0
13RGP205645.las	LAS 1.4, PDRF 6	PASS	0	0	PASS	PASS	0 / 290	PASS	PASS	0
13RGP205660.las	LAS 1.4, PDRF 6	PASS	0	0	PASS	PASS	0 / 275	PASS	PASS	0
13RGP205675.las	LAS 1.4, PDRF 6	PASS	0	0	PASS	PASS	0 / 296	PASS	PASS	0
13RGP205690.las	LAS 1.4, PDRF 6	PASS	0	0	PASS	PASS	0 / 281	PASS	PASS	0
13RGP205705.las	LAS 1.4, PDRF 6	PASS	0	0	PASS	PASS	0 / 281	PASS	PASS	0
13RGP205720.las	LAS 1.4, PDRF 6	PASS	0	0	PASS	PASS	0 / 281	PASS	PASS	0
13RGP205735.las	LAS 1.4, PDRF 6	PASS	0	0	PASS	PASS	0 / 282	PASS	PASS	0
13RGP205750.las	LAS 1.4, PDRF 6	PASS	0	0	PASS	PASS	0 / 281	PASS	PASS	0
13RGP205765.las	LAS 1.4, PDRF 6	PASS	0	0	PASS	PASS	0 / 268	PASS	PASS	0
13RGP205780.las	LAS 1.4, PDRF 6	PASS	0	0	PASS	PASS	0 / 268	PASS	PASS	0
13RGP205795.las	LAS 1.4, PDRF 6	PASS	0	0	PASS	PASS	0 / 299	PASS	PASS	0
13RGP205810.las	LAS 1.4, PDRF 6	PASS	0	0	PASS	PASS	0 / 313	PASS	PASS	0
13RGP205825.las	LAS 1.4, PDRF 6	PASS	0	0	PASS	PASS	0 / 314	PASS	PASS	0
13RGP205840.las	LAS 1.4, PDRF 6	PASS	0	0	PASS	PASS	0 / 298	PASS	PASS	0
13RGP205855.las	LAS 1.4, PDRF 6	PASS	0	0	PASS	PASS	0 / 285	PASS	PASS	0
13RGP205870.las	LAS 1.4, PDRF 6	PASS	0	0	PASS	PASS	0 / 285	PASS	PASS	0
13RGP205885.las	LAS 1.4, PDRF 6	PASS	0	0	PASS	PASS	0 / 285	PASS	PASS	0
13RGP205900.las	LAS 1.4, PDRF 6	PASS	0	0	PASS	PASS	0 / 285	PASS	PASS	0
13RGP205915.las	LAS 1.4, PDRF 6	PASS	0	0	PASS	PASS	0 / 283	PASS	PASS	0
13RGP205930.las	LAS 1.4, PDRF 6	PASS	0	0	PASS	PASS	0 / 281	PASS	PASS	0
13RGP205945.las	LAS 1.4, PDRF 6	PASS	0	0	PASS	PASS	0 / 282	PASS	PASS	0
13RGP205960.las	LAS 1.4, PDRF 6	PASS	0	0	PASS	PASS	0 / 280	PASS	PASS	0
13RGP205975.las	LAS 1.4, PDRF 6	PASS	0	0	PASS	PASS	0 / 282	PASS	PASS	0
13RGP205990.las	LAS 1.4, PDRF 6	PASS	0	0	PASS	PASS	0 / 281	PASS	PASS	0
13RGP220480.las	LAS 1.4, PDRF 6	PASS	0	0	PASS	PASS	0 / 292	PASS	PASS	0
13RGP220495.las	LAS 1.4, PDRF 6	PASS	0	0	PASS	PASS	0 / 289	PASS	PASS	0
13RGP220510.las	LAS 1.4, PDRF 6	PASS	0	0	PASS	PASS	0 / 291	PASS	PASS	0
13RGP220525.las	LAS 1.4, PDRF 6	PASS	0	0	PASS	PASS	0 / 289	PASS	PASS	0

DPH-1.1 Report on ASPRS LAS File Format (Tiled Data) - Compliance - continued

File	LAS Version/PDRF	System ID	Legacy Point Count	Legacy Return Counts	File Source ID	Global Encoding	VLRs / EVLRs	WKT	Intensity	Point Count with Bad Return Info
13RGP220540.las	LAS 1.4, PDRF 6	PASS	0	0	PASS	PASS	0 / 291	PASS	PASS	0
13RGP220555.las	LAS 1.4, PDRF 6	PASS	0	0	PASS	PASS	0 / 290	PASS	PASS	0
13RGP220570.las	LAS 1.4, PDRF 6	PASS	0	0	PASS	PASS	0 / 290	PASS	PASS	0
13RGP220585.las	LAS 1.4, PDRF 6	PASS	0	0	PASS	PASS	0 / 289	PASS	PASS	0
13RGP220600.las	LAS 1.4, PDRF 6	PASS	0	0	PASS	PASS	0 / 290	PASS	PASS	0
13RGP220615.las	LAS 1.4, PDRF 6	PASS	0	0	PASS	PASS	0 / 290	PASS	PASS	0
13RGP220630.las	LAS 1.4, PDRF 6	PASS	0	0	PASS	PASS	0 / 290	PASS	PASS	0
13RGP220645.las	LAS 1.4, PDRF 6	PASS	0	0	PASS	PASS	0 / 290	PASS	PASS	0
13RGP220660.las	LAS 1.4, PDRF 6	PASS	0	0	PASS	PASS	0 / 290	PASS	PASS	0
13RGP220675.las	LAS 1.4, PDRF 6	PASS	0	0	PASS	PASS	0 / 294	PASS	PASS	0
13RGP220690.las	LAS 1.4, PDRF 6	PASS	0	0	PASS	PASS	0 / 294	PASS	PASS	0
13RGP220705.las	LAS 1.4, PDRF 6	PASS	0	0	PASS	PASS	0 / 295	PASS	PASS	0
13RGP220720.las	LAS 1.4, PDRF 6	PASS	0	0	PASS	PASS	0 / 293	PASS	PASS	0
13RGP220735.las	LAS 1.4, PDRF 6	PASS	0	0	PASS	PASS	0 / 291	PASS	PASS	0
13RGP220750.las	LAS 1.4, PDRF 6	PASS	0	0	PASS	PASS	0 / 293	PASS	PASS	0
13RGP220765.las	LAS 1.4, PDRF 6	PASS	0	0	PASS	PASS	0 / 290	PASS	PASS	0
13RGP220780.las	LAS 1.4, PDRF 6	PASS	0	0	PASS	PASS	0 / 290	PASS	PASS	0
13RGP220795.las	LAS 1.4, PDRF 6	PASS	0	0	PASS	PASS	0 / 293	PASS	PASS	0
13RGP220810.las	LAS 1.4, PDRF 6	PASS	0	0	PASS	PASS	0 / 311	PASS	PASS	0
13RGP220825.las	LAS 1.4, PDRF 6	PASS	0	0	PASS	PASS	0 / 311	PASS	PASS	0
13RGP220840.las	LAS 1.4, PDRF 6	PASS	0	0	PASS	PASS	0 / 293	PASS	PASS	0
13RGP220855.las	LAS 1.4, PDRF 6	PASS	0	0	PASS	PASS	0 / 284	PASS	PASS	0
13RGP220870.las	LAS 1.4, PDRF 6	PASS	0	0	PASS	PASS	0 / 284	PASS	PASS	0
13RGP220885.las	LAS 1.4, PDRF 6	PASS	0	0	PASS	PASS	0 / 288	PASS	PASS	0
13RGP220900.las	LAS 1.4, PDRF 6	PASS	0	0	PASS	PASS	0 / 289	PASS	PASS	0
13RGP220915.las	LAS 1.4, PDRF 6	PASS	0	0	PASS	PASS	0 / 289	PASS	PASS	0
13RGP220930.las	LAS 1.4, PDRF 6	PASS	0	0	PASS	PASS	0 / 290	PASS	PASS	0
13RGP220945.las	LAS 1.4, PDRF 6	PASS	0	0	PASS	PASS	0 / 290	PASS	PASS	0
13RGP220960.las	LAS 1.4, PDRF 6	PASS	0	0	PASS	PASS	0 / 290	PASS	PASS	0
13RGP220975.las	LAS 1.4, PDRF 6	PASS	0	0	PASS	PASS	0 / 290	PASS	PASS	0
13RGP220990.las	LAS 1.4, PDRF 6	PASS	0	0	PASS	PASS	0 / 290	PASS	PASS	0
13RGP235480.las	LAS 1.4, PDRF 6	PASS	0	0	PASS	PASS	0 / 283	PASS	PASS	0
13RGP235495.las	LAS 1.4, PDRF 6	PASS	0	0	PASS	PASS	0 / 284	PASS	PASS	0
13RGP235510.las	LAS 1.4, PDRF 6	PASS	0	0	PASS	PASS	0 / 290	PASS	PASS	0
13RGP235525.las	LAS 1.4, PDRF 6	PASS	0	0	PASS	PASS	0 / 283	PASS	PASS	0
13RGP235540.las	LAS 1.4, PDRF 6	PASS	0	0	PASS	PASS	0 / 285	PASS	PASS	0
13RGP235555.las	LAS 1.4, PDRF 6	PASS	0	0	PASS	PASS	0 / 285	PASS	PASS	0
13RGP235570.las	LAS 1.4, PDRF 6	PASS	0	0	PASS	PASS	0 / 279	PASS	PASS	0
13RGP235585.las	LAS 1.4, PDRF 6	PASS	0	0	PASS	PASS	0 / 290	PASS	PASS	0
13RGP235600.las	LAS 1.4, PDRF 6	PASS	0	0	PASS	PASS	0 / 290	PASS	PASS	0
13RGP235615.las	LAS 1.4, PDRF 6	PASS	0	0	PASS	PASS	0 / 285	PASS	PASS	0
13RGP235630.las	LAS 1.4, PDRF 6	PASS	0	0	PASS	PASS	0 / 291	PASS	PASS	0
13RGP235645.las	LAS 1.4, PDRF 6	PASS	0	0	PASS	PASS	0 / 282	PASS	PASS	0
13RGP235660.las	LAS 1.4, PDRF 6	PASS	0	0	PASS	PASS	0 / 282	PASS	PASS	0
13RGP235675.las	LAS 1.4, PDRF 6	PASS	0	0	PASS	PASS	0 / 291	PASS	PASS	0
13RGP235690.las	LAS 1.4, PDRF 6	PASS	0	0	PASS	PASS	0 / 290	PASS	PASS	0
13RGP235705.las	LAS 1.4, PDRF 6	PASS	0	0	PASS	PASS	0 / 295	PASS	PASS	0
13RGP235720.las	LAS 1.4, PDRF 6	PASS	0	0	PASS	PASS	0 / 302	PASS	PASS	0
13RGP235735.las	LAS 1.4, PDRF 6	PASS	0	0	PASS	PASS	0 / 297	PASS	PASS	0

DPH-1.1 Report on ASPRS LAS File Format (Tiled Data) - Compliance - continued

File	LAS Version/PDRF	System ID	Legacy Point Count	Legacy Return Counts	File Source ID	Global Encoding	VLRs / EVLRs	WKT	Intensity	Point Count with Bad Return Info
13RGP235750.las	LAS 1.4, PDRF 6	PASS	0	0	PASS	PASS	0 / 297	PASS	PASS	0
13RGP235765.las	LAS 1.4, PDRF 6	PASS	0	0	PASS	PASS	0 / 291	PASS	PASS	0
13RGP235780.las	LAS 1.4, PDRF 6	PASS	0	0	PASS	PASS	0 / 302	PASS	PASS	0
13RGP235795.las	LAS 1.4, PDRF 6	PASS	0	0	PASS	PASS	0 / 297	PASS	PASS	0
13RGP235810.las	LAS 1.4, PDRF 6	PASS	0	0	PASS	PASS	0 / 334	PASS	PASS	0
13RGP235825.las	LAS 1.4, PDRF 6	PASS	0	0	PASS	PASS	0 / 313	PASS	PASS	0
13RGP235840.las	LAS 1.4, PDRF 6	PASS	0	0	PASS	PASS	0 / 303	PASS	PASS	0
13RGP235855.las	LAS 1.4, PDRF 6	PASS	0	0	PASS	PASS	0 / 283	PASS	PASS	0
13RGP235870.las	LAS 1.4, PDRF 6	PASS	0	0	PASS	PASS	0 / 282	PASS	PASS	0
13RGP235885.las	LAS 1.4, PDRF 6	PASS	0	0	PASS	PASS	0 / 283	PASS	PASS	0
13RGP235900.las	LAS 1.4, PDRF 6	PASS	0	0	PASS	PASS	0 / 284	PASS	PASS	0
13RGP235915.las	LAS 1.4, PDRF 6	PASS	0	0	PASS	PASS	0 / 284	PASS	PASS	0
13RGP235930.las	LAS 1.4, PDRF 6	PASS	0	0	PASS	PASS	0 / 284	PASS	PASS	0
13RGP235945.las	LAS 1.4, PDRF 6	PASS	0	0	PASS	PASS	0 / 282	PASS	PASS	0
13RGP235960.las	LAS 1.4, PDRF 6	PASS	0	0	PASS	PASS	0 / 282	PASS	PASS	0
13RGP235975.las	LAS 1.4, PDRF 6	PASS	0	0	PASS	PASS	0 / 285	PASS	PASS	0
13RGP235990.las	LAS 1.4, PDRF 6	PASS	0	0	PASS	PASS	0 / 283	PASS	PASS	0
13RGP250480.las	LAS 1.4, PDRF 6	PASS	0	0	PASS	PASS	0 / 284	PASS	PASS	0
13RGP250495.las	LAS 1.4, PDRF 6	PASS	0	0	PASS	PASS	0 / 282	PASS	PASS	0
13RGP250510.las	LAS 1.4, PDRF 6	PASS	0	0	PASS	PASS	0 / 282	PASS	PASS	0
13RGP250525.las	LAS 1.4, PDRF 6	PASS	0	0	PASS	PASS	0 / 282	PASS	PASS	0
13RGP250540.las	LAS 1.4, PDRF 6	PASS	0	0	PASS	PASS	0 / 286	PASS	PASS	0
13RGP250555.las	LAS 1.4, PDRF 6	PASS	0	0	PASS	PASS	0 / 286	PASS	PASS	0
13RGP250570.las	LAS 1.4, PDRF 6	PASS	0	0	PASS	PASS	0 / 285	PASS	PASS	0
13RGP250585.las	LAS 1.4, PDRF 6	PASS	0	0	PASS	PASS	0 / 285	PASS	PASS	0
13RGP250600.las	LAS 1.4, PDRF 6	PASS	0	0	PASS	PASS	0 / 286	PASS	PASS	0
13RGP250615.las	LAS 1.4, PDRF 6	PASS	0	0	PASS	PASS	0 / 285	PASS	PASS	0
13RGP250630.las	LAS 1.4, PDRF 6	PASS	0	0	PASS	PASS	0 / 285	PASS	PASS	0
13RGP250645.las	LAS 1.4, PDRF 6	PASS	0	0	PASS	PASS	0 / 285	PASS	PASS	0
13RGP250660.las	LAS 1.4, PDRF 6	PASS	0	0	PASS	PASS	0 / 286	PASS	PASS	0
13RGP250675.las	LAS 1.4, PDRF 6	PASS	0	0	PASS	PASS	0 / 285	PASS	PASS	0
13RGP250690.las	LAS 1.4, PDRF 6	PASS	0	0	PASS	PASS	0 / 285	PASS	PASS	0
13RGP250705.las	LAS 1.4, PDRF 6	PASS	0	0	PASS	PASS	0 / 285	PASS	PASS	0
13RGP250720.las	LAS 1.4, PDRF 6	PASS	0	0	PASS	PASS	0 / 296	PASS	PASS	0
13RGP250735.las	LAS 1.4, PDRF 6	PASS	0	0	PASS	PASS	0 / 291	PASS	PASS	0
13RGP250750.las	LAS 1.4, PDRF 6	PASS	0	0	PASS	PASS	0 / 291	PASS	PASS	0
13RGP250765.las	LAS 1.4, PDRF 6	PASS	0	0	PASS	PASS	0 / 292	PASS	PASS	0
13RGP250780.las	LAS 1.4, PDRF 6	PASS	0	0	PASS	PASS	0 / 297	PASS	PASS	0
13RGP250795.las	LAS 1.4, PDRF 6	PASS	0	0	PASS	PASS	0 / 297	PASS	PASS	0
13RGP250810.las	LAS 1.4, PDRF 6	PASS	0	0	PASS	PASS	0 / 387	PASS	PASS	0
13RGP250825.las	LAS 1.4, PDRF 6	PASS	0	0	PASS	PASS	0 / 317	PASS	PASS	0
13RGP250840.las	LAS 1.4, PDRF 6	PASS	0	0	PASS	PASS	0 / 300	PASS	PASS	0
13RGP250855.las	LAS 1.4, PDRF 6	PASS	0	0	PASS	PASS	0 / 285	PASS	PASS	0
13RGP250870.las	LAS 1.4, PDRF 6	PASS	0	0	PASS	PASS	0 / 285	PASS	PASS	0
13RGP250885.las	LAS 1.4, PDRF 6	PASS	0	0	PASS	PASS	0 / 285	PASS	PASS	0
13RGP250900.las	LAS 1.4, PDRF 6	PASS	0	0	PASS	PASS	0 / 285	PASS	PASS	0
13RGP250915.las	LAS 1.4, PDRF 6	PASS	0	0	PASS	PASS	0 / 285	PASS	PASS	0
13RGP250930.las	LAS 1.4, PDRF 6	PASS	0	0	PASS	PASS	0 / 286	PASS	PASS	0
13RGP250945.las	LAS 1.4, PDRF 6	PASS	0	0	PASS	PASS	0 / 281	PASS	PASS	0

DPH-1.1 Report on ASPRS LAS File Format (Tiled Data) - Compliance - continued

File	LAS Version/PDRF	System ID	Legacy Point Count	Legacy Return Counts	File Source ID	Global Encoding	VLRs / EVLRs	WKT	Intensity	Point Count with Bad Return Info
13RGP250960.las	LAS 1.4, PDRF 6	PASS	0	0	PASS	PASS	0 / 281	PASS	PASS	0
13RGP250975.las	LAS 1.4, PDRF 6	PASS	0	0	PASS	PASS	0 / 282	PASS	PASS	0
13RGP250990.las	LAS 1.4, PDRF 6	PASS	0	0	PASS	PASS	0 / 282	PASS	PASS	0
13RGP265480.las	LAS 1.4, PDRF 6	PASS	0	0	PASS	PASS	0 / 290	PASS	PASS	0
13RGP265495.las	LAS 1.4, PDRF 6	PASS	0	0	PASS	PASS	0 / 290	PASS	PASS	0
13RGP265510.las	LAS 1.4, PDRF 6	PASS	0	0	PASS	PASS	0 / 291	PASS	PASS	0
13RGP265525.las	LAS 1.4, PDRF 6	PASS	0	0	PASS	PASS	0 / 291	PASS	PASS	0
13RGP265540.las	LAS 1.4, PDRF 6	PASS	0	0	PASS	PASS	0 / 294	PASS	PASS	0
13RGP265555.las	LAS 1.4, PDRF 6	PASS	0	0	PASS	PASS	0 / 294	PASS	PASS	0
13RGP265570.las	LAS 1.4, PDRF 6	PASS	0	0	PASS	PASS	0 / 292	PASS	PASS	0
13RGP265585.las	LAS 1.4, PDRF 6	PASS	0	0	PASS	PASS	0 / 292	PASS	PASS	0
13RGP265600.las	LAS 1.4, PDRF 6	PASS	0	0	PASS	PASS	0 / 293	PASS	PASS	0
13RGP265615.las	LAS 1.4, PDRF 6	PASS	0	0	PASS	PASS	0 / 293	PASS	PASS	0
13RGP265630.las	LAS 1.4, PDRF 6	PASS	0	0	PASS	PASS	0 / 293	PASS	PASS	0
13RGP265645.las	LAS 1.4, PDRF 6	PASS	0	0	PASS	PASS	0 / 294	PASS	PASS	0
13RGP265660.las	LAS 1.4, PDRF 6	PASS	0	0	PASS	PASS	0 / 294	PASS	PASS	0
13RGP265675.las	LAS 1.4, PDRF 6	PASS	0	0	PASS	PASS	0 / 293	PASS	PASS	0
13RGP265690.las	LAS 1.4, PDRF 6	PASS	0	0	PASS	PASS	0 / 294	PASS	PASS	0
13RGP265705.las	LAS 1.4, PDRF 6	PASS	0	0	PASS	PASS	0 / 294	PASS	PASS	0
13RGP265720.las	LAS 1.4, PDRF 6	PASS	0	0	PASS	PASS	0 / 294	PASS	PASS	0
13RGP265735.las	LAS 1.4, PDRF 6	PASS	0	0	PASS	PASS	0 / 293	PASS	PASS	0
13RGP265750.las	LAS 1.4, PDRF 6	PASS	0	0	PASS	PASS	0 / 295	PASS	PASS	0
13RGP265765.las	LAS 1.4, PDRF 6	PASS	0	0	PASS	PASS	0 / 296	PASS	PASS	0
13RGP265780.las	LAS 1.4, PDRF 6	PASS	0	0	PASS	PASS	0 / 297	PASS	PASS	0
13RGP265795.las	LAS 1.4, PDRF 6	PASS	0	0	PASS	PASS	0 / 298	PASS	PASS	0
13RGP265810.las	LAS 1.4, PDRF 6	PASS	0	0	PASS	PASS	0 / 310	PASS	PASS	0
13RGP265825.las	LAS 1.4, PDRF 6	PASS	0	0	PASS	PASS	0 / 314	PASS	PASS	0
13RGP265840.las	LAS 1.4, PDRF 6	PASS	0	0	PASS	PASS	0 / 294	PASS	PASS	0
13RGP265855.las	LAS 1.4, PDRF 6	PASS	0	0	PASS	PASS	0 / 284	PASS	PASS	0
13RGP265870.las	LAS 1.4, PDRF 6	PASS	0	0	PASS	PASS	0 / 284	PASS	PASS	0
13RGP265885.las	LAS 1.4, PDRF 6	PASS	0	0	PASS	PASS	0 / 290	PASS	PASS	0
13RGP265900.las	LAS 1.4, PDRF 6	PASS	0	0	PASS	PASS	0 / 284	PASS	PASS	0
13RGP265915.las	LAS 1.4, PDRF 6	PASS	0	0	PASS	PASS	0 / 290	PASS	PASS	0
13RGP265930.las	LAS 1.4, PDRF 6	PASS	0	0	PASS	PASS	0 / 288	PASS	PASS	0
13RGP265945.las	LAS 1.4, PDRF 6	PASS	0	0	PASS	PASS	0 / 290	PASS	PASS	0
13RGP265960.las	LAS 1.4, PDRF 6	PASS	0	0	PASS	PASS	0 / 290	PASS	PASS	0
13RGP265975.las	LAS 1.4, PDRF 6	PASS	0	0	PASS	PASS	0 / 284	PASS	PASS	0
13RGP265990.las	LAS 1.4, PDRF 6	PASS	0	0	PASS	PASS	0 / 290	PASS	PASS	0
13RGP280480.las	LAS 1.4, PDRF 6	PASS	0	0	PASS	PASS	0 / 290	PASS	PASS	0
13RGP280495.las	LAS 1.4, PDRF 6	PASS	0	0	PASS	PASS	0 / 291	PASS	PASS	0
13RGP280510.las	LAS 1.4, PDRF 6	PASS	0	0	PASS	PASS	0 / 290	PASS	PASS	0
13RGP280525.las	LAS 1.4, PDRF 6	PASS	0	0	PASS	PASS	0 / 282	PASS	PASS	0
13RGP280540.las	LAS 1.4, PDRF 6	PASS	0	0	PASS	PASS	0 / 279	PASS	PASS	0
13RGP280555.las	LAS 1.4, PDRF 6	PASS	0	0	PASS	PASS	0 / 283	PASS	PASS	0
13RGP280570.las	LAS 1.4, PDRF 6	PASS	0	0	PASS	PASS	0 / 283	PASS	PASS	0
13RGP280585.las	LAS 1.4, PDRF 6	PASS	0	0	PASS	PASS	0 / 279	PASS	PASS	0
13RGP280600.las	LAS 1.4, PDRF 6	PASS	0	0	PASS	PASS	0 / 281	PASS	PASS	0
13RGP280615.las	LAS 1.4, PDRF 6	PASS	0	0	PASS	PASS	0 / 281	PASS	PASS	0
13RGP280630.las	LAS 1.4, PDRF 6	PASS	0	0	PASS	PASS	0 / 281	PASS	PASS	0

DPH-1.1 Report on ASPRS LAS File Format (Tiled Data) - Compliance - continued

File	LAS Version/PDRF	System ID	Legacy Point Count	Legacy Return Counts	File Source ID	Global Encoding	VLRs / EVLRs	WKT	Intensity	Point Count with Bad Return Info
13RGP280645.las	LAS 1.4, PDRF 6	PASS	0	0	PASS	PASS	0 / 290	PASS	PASS	0
13RGP280660.las	LAS 1.4, PDRF 6	PASS	0	0	PASS	PASS	0 / 284	PASS	PASS	0
13RGP280675.las	LAS 1.4, PDRF 6	PASS	0	0	PASS	PASS	0 / 284	PASS	PASS	0
13RGP280690.las	LAS 1.4, PDRF 6	PASS	0	0	PASS	PASS	0 / 279	PASS	PASS	0
13RGP280705.las	LAS 1.4, PDRF 6	PASS	0	0	PASS	PASS	0 / 284	PASS	PASS	0
13RGP280720.las	LAS 1.4, PDRF 6	PASS	0	0	PASS	PASS	0 / 283	PASS	PASS	0
13RGP280735.las	LAS 1.4, PDRF 6	PASS	0	0	PASS	PASS	0 / 284	PASS	PASS	0
13RGP280750.las	LAS 1.4, PDRF 6	PASS	0	0	PASS	PASS	0 / 290	PASS	PASS	0
13RGP280765.las	LAS 1.4, PDRF 6	PASS	0	0	PASS	PASS	0 / 283	PASS	PASS	0
13RGP280780.las	LAS 1.4, PDRF 6	PASS	0	0	PASS	PASS	0 / 284	PASS	PASS	0
13RGP280795.las	LAS 1.4, PDRF 6	PASS	0	0	PASS	PASS	0 / 290	PASS	PASS	0
13RGP280810.las	LAS 1.4, PDRF 6	PASS	0	0	PASS	PASS	0 / 319	PASS	PASS	0
13RGP280825.las	LAS 1.4, PDRF 6	PASS	0	0	PASS	PASS	0 / 302	PASS	PASS	0
13RGP280840.las	LAS 1.4, PDRF 6	PASS	0	0	PASS	PASS	0 / 302	PASS	PASS	0
13RGP280855.las	LAS 1.4, PDRF 6	PASS	0	0	PASS	PASS	0 / 285	PASS	PASS	0
13RGP280870.las	LAS 1.4, PDRF 6	PASS	0	0	PASS	PASS	0 / 281	PASS	PASS	0
13RGP280885.las	LAS 1.4, PDRF 6	PASS	0	0	PASS	PASS	0 / 279	PASS	PASS	0
13RGP280900.las	LAS 1.4, PDRF 6	PASS	0	0	PASS	PASS	0 / 283	PASS	PASS	0
13RGP280915.las	LAS 1.4, PDRF 6	PASS	0	0	PASS	PASS	0 / 281	PASS	PASS	0
13RGP280930.las	LAS 1.4, PDRF 6	PASS	0	0	PASS	PASS	0 / 282	PASS	PASS	0
13RGP280945.las	LAS 1.4, PDRF 6	PASS	0	0	PASS	PASS	0 / 283	PASS	PASS	0
13RGP280960.las	LAS 1.4, PDRF 6	PASS	0	0	PASS	PASS	0 / 281	PASS	PASS	0
13RGP280975.las	LAS 1.4, PDRF 6	PASS	0	0	PASS	PASS	0 / 283	PASS	PASS	0
13RGP280990.las	LAS 1.4, PDRF 6	PASS	0	0	PASS	PASS	0 / 283	PASS	PASS	0
13RGP295480.las	LAS 1.4, PDRF 6	PASS	0	0	PASS	PASS	0 / 298	PASS	PASS	0
13RGP295495.las	LAS 1.4, PDRF 6	PASS	0	0	PASS	PASS	0 / 296	PASS	PASS	0
13RGP295510.las	LAS 1.4, PDRF 6	PASS	0	0	PASS	PASS	0 / 286	PASS	PASS	0
13RGP295525.las	LAS 1.4, PDRF 6	PASS	0	0	PASS	PASS	0 / 286	PASS	PASS	0
13RGP295540.las	LAS 1.4, PDRF 6	PASS	0	0	PASS	PASS	0 / 286	PASS	PASS	0
13RGP295555.las	LAS 1.4, PDRF 6	PASS	0	0	PASS	PASS	0 / 285	PASS	PASS	0
13RGP295570.las	LAS 1.4, PDRF 6	PASS	0	0	PASS	PASS	0 / 285	PASS	PASS	0
13RGP295585.las	LAS 1.4, PDRF 6	PASS	0	0	PASS	PASS	0 / 286	PASS	PASS	0
13RGP295600.las	LAS 1.4, PDRF 6	PASS	0	0	PASS	PASS	0 / 286	PASS	PASS	0
13RGP295615.las	LAS 1.4, PDRF 6	PASS	0	0	PASS	PASS	0 / 281	PASS	PASS	0
13RGP295630.las	LAS 1.4, PDRF 6	PASS	0	0	PASS	PASS	0 / 282	PASS	PASS	0
13RGP295645.las	LAS 1.4, PDRF 6	PASS	0	0	PASS	PASS	0 / 281	PASS	PASS	0
13RGP295660.las	LAS 1.4, PDRF 6	PASS	0	0	PASS	PASS	0 / 282	PASS	PASS	0
13RGP295675.las	LAS 1.4, PDRF 6	PASS	0	0	PASS	PASS	0 / 286	PASS	PASS	0
13RGP295690.las	LAS 1.4, PDRF 6	PASS	0	0	PASS	PASS	0 / 286	PASS	PASS	0
13RGP295705.las	LAS 1.4, PDRF 6	PASS	0	0	PASS	PASS	0 / 286	PASS	PASS	0
13RGP295720.las	LAS 1.4, PDRF 6	PASS	0	0	PASS	PASS	0 / 285	PASS	PASS	0
13RGP295735.las	LAS 1.4, PDRF 6	PASS	0	0	PASS	PASS	0 / 285	PASS	PASS	0
13RGP295750.las	LAS 1.4, PDRF 6	PASS	0	0	PASS	PASS	0 / 286	PASS	PASS	0
13RGP295765.las	LAS 1.4, PDRF 6	PASS	0	0	PASS	PASS	0 / 286	PASS	PASS	0
13RGP295780.las	LAS 1.4, PDRF 6	PASS	0	0	PASS	PASS	0 / 286	PASS	PASS	0
13RGP295795.las	LAS 1.4, PDRF 6	PASS	0	0	PASS	PASS	0 / 295	PASS	PASS	0
13RGP295810.las	LAS 1.4, PDRF 6	PASS	0	0	PASS	PASS	0 / 315	PASS	PASS	0
13RGP295825.las	LAS 1.4, PDRF 6	PASS	0	0	PASS	PASS	0 / 308	PASS	PASS	0
13RGP295840.las	LAS 1.4, PDRF 6	PASS	0	0	PASS	PASS	0 / 299	PASS	PASS	0

DPH-1.1 Report on ASPRS LAS File Format (Tiled Data) - Compliance - continued

File	LAS Version/PDRF	System ID	Legacy Point Count	Legacy Return Counts	File Source ID	Global Encoding	VLRs / EVLRs	WKT	Intensity	Point Count with Bad Return Info
13RGP295855.las	LAS 1.4, PDRF 6	PASS	0	0	PASS	PASS	0 / 285	PASS	PASS	0
13RGP295870.las	LAS 1.4, PDRF 6	PASS	0	0	PASS	PASS	0 / 285	PASS	PASS	0
13RGP295885.las	LAS 1.4, PDRF 6	PASS	0	0	PASS	PASS	0 / 284	PASS	PASS	0
13RGP295900.las	LAS 1.4, PDRF 6	PASS	0	0	PASS	PASS	0 / 285	PASS	PASS	0
13RGP295915.las	LAS 1.4, PDRF 6	PASS	0	0	PASS	PASS	0 / 286	PASS	PASS	0
13RGP295930.las	LAS 1.4, PDRF 6	PASS	0	0	PASS	PASS	0 / 285	PASS	PASS	0
13RGP295945.las	LAS 1.4, PDRF 6	PASS	0	0	PASS	PASS	0 / 281	PASS	PASS	0
13RGP295960.las	LAS 1.4, PDRF 6	PASS	0	0	PASS	PASS	0 / 282	PASS	PASS	0
13RGP295975.las	LAS 1.4, PDRF 6	PASS	0	0	PASS	PASS	0 / 281	PASS	PASS	0
13RGP295990.las	LAS 1.4, PDRF 6	PASS	0	0	PASS	PASS	0 / 281	PASS	PASS	0
13RGP310480.las	LAS 1.4, PDRF 6	PASS	0	0	PASS	PASS	0 / 290	PASS	PASS	0
13RGP310495.las	LAS 1.4, PDRF 6	PASS	0	0	PASS	PASS	0 / 290	PASS	PASS	0
13RGP310510.las	LAS 1.4, PDRF 6	PASS	0	0	PASS	PASS	0 / 290	PASS	PASS	0
13RGP310525.las	LAS 1.4, PDRF 6	PASS	0	0	PASS	PASS	0 / 289	PASS	PASS	0
13RGP310540.las	LAS 1.4, PDRF 6	PASS	0	0	PASS	PASS	0 / 290	PASS	PASS	0
13RGP310555.las	LAS 1.4, PDRF 6	PASS	0	0	PASS	PASS	0 / 289	PASS	PASS	0
13RGP310570.las	LAS 1.4, PDRF 6	PASS	0	0	PASS	PASS	0 / 290	PASS	PASS	0
13RGP310585.las	LAS 1.4, PDRF 6	PASS	0	0	PASS	PASS	0 / 290	PASS	PASS	0
13RGP310600.las	LAS 1.4, PDRF 6	PASS	0	0	PASS	PASS	0 / 290	PASS	PASS	0
13RGP310615.las	LAS 1.4, PDRF 6	PASS	0	0	PASS	PASS	0 / 289	PASS	PASS	0
13RGP310630.las	LAS 1.4, PDRF 6	PASS	0	0	PASS	PASS	0 / 290	PASS	PASS	0
13RGP310645.las	LAS 1.4, PDRF 6	PASS	0	0	PASS	PASS	0 / 290	PASS	PASS	0
13RGP310660.las	LAS 1.4, PDRF 6	PASS	0	0	PASS	PASS	0 / 290	PASS	PASS	0
13RGP310675.las	LAS 1.4, PDRF 6	PASS	0	0	PASS	PASS	0 / 294	PASS	PASS	0
13RGP310690.las	LAS 1.4, PDRF 6	PASS	0	0	PASS	PASS	0 / 291	PASS	PASS	0
13RGP310705.las	LAS 1.4, PDRF 6	PASS	0	0	PASS	PASS	0 / 293	PASS	PASS	0
13RGP310720.las	LAS 1.4, PDRF 6	PASS	0	0	PASS	PASS	0 / 294	PASS	PASS	0
13RGP310735.las	LAS 1.4, PDRF 6	PASS	0	0	PASS	PASS	0 / 292	PASS	PASS	0
13RGP310750.las	LAS 1.4, PDRF 6	PASS	0	0	PASS	PASS	0 / 293	PASS	PASS	0
13RGP310765.las	LAS 1.4, PDRF 6	PASS	0	0	PASS	PASS	0 / 294	PASS	PASS	0
13RGP310780.las	LAS 1.4, PDRF 6	PASS	0	0	PASS	PASS	0 / 294	PASS	PASS	0
13RGP310795.las	LAS 1.4, PDRF 6	PASS	0	0	PASS	PASS	0 / 298	PASS	PASS	0
13RGP310810.las	LAS 1.4, PDRF 6	PASS	0	0	PASS	PASS	0 / 309	PASS	PASS	0
13RGP310825.las	LAS 1.4, PDRF 6	PASS	0	0	PASS	PASS	0 / 309	PASS	PASS	0
13RGP310840.las	LAS 1.4, PDRF 6	PASS	0	0	PASS	PASS	0 / 289	PASS	PASS	0
13RGP310855.las	LAS 1.4, PDRF 6	PASS	0	0	PASS	PASS	0 / 289	PASS	PASS	0
13RGP310870.las	LAS 1.4, PDRF 6	PASS	0	0	PASS	PASS	0 / 284	PASS	PASS	0
13RGP310885.las	LAS 1.4, PDRF 6	PASS	0	0	PASS	PASS	0 / 284	PASS	PASS	0
13RGP310900.las	LAS 1.4, PDRF 6	PASS	0	0	PASS	PASS	0 / 289	PASS	PASS	0
13RGP310915.las	LAS 1.4, PDRF 6	PASS	0	0	PASS	PASS	0 / 289	PASS	PASS	0
13RGP310930.las	LAS 1.4, PDRF 6	PASS	0	0	PASS	PASS	0 / 290	PASS	PASS	0
13RGP310945.las	LAS 1.4, PDRF 6	PASS	0	0	PASS	PASS	0 / 284	PASS	PASS	0
13RGP310960.las	LAS 1.4, PDRF 6	PASS	0	0	PASS	PASS	0 / 289	PASS	PASS	0
13RGP310975.las	LAS 1.4, PDRF 6	PASS	0	0	PASS	PASS	0 / 290	PASS	PASS	0
13RGP310990.las	LAS 1.4, PDRF 6	PASS	0	0	PASS	PASS	0 / 284	PASS	PASS	0
13RGP325480.las	LAS 1.4, PDRF 6	PASS	0	0	PASS	PASS	0 / 285	PASS	PASS	0
13RGP325495.las	LAS 1.4, PDRF 6	PASS	0	0	PASS	PASS	0 / 282	PASS	PASS	0
13RGP325510.las	LAS 1.4, PDRF 6	PASS	0	0	PASS	PASS	0 / 284	PASS	PASS	0
13RGP325525.las	LAS 1.4, PDRF 6	PASS	0	0	PASS	PASS	0 / 283	PASS	PASS	0

DPH-1.1 Report on ASPRS LAS File Format (Tiled Data) - Compliance - continued

File	LAS Version/PDRF	System ID	Legacy Point Count	Legacy Return Counts	File Source ID	Global Encoding	VLRs / EVLRs	WKT	Intensity	Point Count with Bad Return Info
13RGP325540.las	LAS 1.4, PDRF 6	PASS	0	0	PASS	PASS	0 / 284	PASS	PASS	0
13RGP325555.las	LAS 1.4, PDRF 6	PASS	0	0	PASS	PASS	0 / 282	PASS	PASS	0
13RGP325570.las	LAS 1.4, PDRF 6	PASS	0	0	PASS	PASS	0 / 284	PASS	PASS	0
13RGP325585.las	LAS 1.4, PDRF 6	PASS	0	0	PASS	PASS	0 / 283	PASS	PASS	0
13RGP325600.las	LAS 1.4, PDRF 6	PASS	0	0	PASS	PASS	0 / 279	PASS	PASS	0
13RGP325615.las	LAS 1.4, PDRF 6	PASS	0	0	PASS	PASS	0 / 283	PASS	PASS	0
13RGP325630.las	LAS 1.4, PDRF 6	PASS	0	0	PASS	PASS	0 / 289	PASS	PASS	0
13RGP325645.las	LAS 1.4, PDRF 6	PASS	0	0	PASS	PASS	0 / 290	PASS	PASS	0
13RGP325660.las	LAS 1.4, PDRF 6	PASS	0	0	PASS	PASS	0 / 291	PASS	PASS	0
13RGP325675.las	LAS 1.4, PDRF 6	PASS	0	0	PASS	PASS	0 / 290	PASS	PASS	0
13RGP325690.las	LAS 1.4, PDRF 6	PASS	0	0	PASS	PASS	0 / 291	PASS	PASS	0
13RGP325705.las	LAS 1.4, PDRF 6	PASS	0	0	PASS	PASS	0 / 285	PASS	PASS	0
13RGP325720.las	LAS 1.4, PDRF 6	PASS	0	0	PASS	PASS	0 / 285	PASS	PASS	0
13RGP325735.las	LAS 1.4, PDRF 6	PASS	0	0	PASS	PASS	0 / 285	PASS	PASS	0
13RGP325750.las	LAS 1.4, PDRF 6	PASS	0	0	PASS	PASS	0 / 290	PASS	PASS	0
13RGP325765.las	LAS 1.4, PDRF 6	PASS	0	0	PASS	PASS	0 / 290	PASS	PASS	0
13RGP325780.las	LAS 1.4, PDRF 6	PASS	0	0	PASS	PASS	0 / 284	PASS	PASS	0
13RGP325795.las	LAS 1.4, PDRF 6	PASS	0	0	PASS	PASS	0 / 303	PASS	PASS	0
13RGP325810.las	LAS 1.4, PDRF 6	PASS	0	0	PASS	PASS	0 / 314	PASS	PASS	0
13RGP325825.las	LAS 1.4, PDRF 6	PASS	0	0	PASS	PASS	0 / 319	PASS	PASS	0
13RGP325840.las	LAS 1.4, PDRF 6	PASS	0	0	PASS	PASS	0 / 302	PASS	PASS	0
13RGP325855.las	LAS 1.4, PDRF 6	PASS	0	0	PASS	PASS	0 / 303	PASS	PASS	0
13RGP325870.las	LAS 1.4, PDRF 6	PASS	0	0	PASS	PASS	0 / 302	PASS	PASS	0
13RGP325885.las	LAS 1.4, PDRF 6	PASS	0	0	PASS	PASS	0 / 302	PASS	PASS	0
13RGP325900.las	LAS 1.4, PDRF 6	PASS	0	0	PASS	PASS	0 / 303	PASS	PASS	0
13RGP325915.las	LAS 1.4, PDRF 6	PASS	0	0	PASS	PASS	0 / 312	PASS	PASS	0
13RGP325930.las	LAS 1.4, PDRF 6	PASS	0	0	PASS	PASS	0 / 313	PASS	PASS	0
13RGP325945.las	LAS 1.4, PDRF 6	PASS	0	0	PASS	PASS	0 / 317	PASS	PASS	0
13RGP325960.las	LAS 1.4, PDRF 6	PASS	0	0	PASS	PASS	0 / 316	PASS	PASS	0
13RGP325975.las	LAS 1.4, PDRF 6	PASS	0	0	PASS	PASS	0 / 318	PASS	PASS	0
13RGP325990.las	LAS 1.4, PDRF 6	PASS	0	0	PASS	PASS	0 / 319	PASS	PASS	0
13RGP340480.las	LAS 1.4, PDRF 6	PASS	0	0	PASS	PASS	0 / 301	PASS	PASS	0
13RGP340495.las	LAS 1.4, PDRF 6	PASS	0	0	PASS	PASS	0 / 301	PASS	PASS	0
13RGP340510.las	LAS 1.4, PDRF 6	PASS	0	0	PASS	PASS	0 / 297	PASS	PASS	0
13RGP340525.las	LAS 1.4, PDRF 6	PASS	0	0	PASS	PASS	0 / 291	PASS	PASS	0
13RGP340540.las	LAS 1.4, PDRF 6	PASS	0	0	PASS	PASS	0 / 285	PASS	PASS	0
13RGP340555.las	LAS 1.4, PDRF 6	PASS	0	0	PASS	PASS	0 / 285	PASS	PASS	0
13RGP340570.las	LAS 1.4, PDRF 6	PASS	0	0	PASS	PASS	0 / 285	PASS	PASS	0
13RGP340585.las	LAS 1.4, PDRF 6	PASS	0	0	PASS	PASS	0 / 286	PASS	PASS	0
13RGP340600.las	LAS 1.4, PDRF 6	PASS	0	0	PASS	PASS	0 / 286	PASS	PASS	0
13RGP340615.las	LAS 1.4, PDRF 6	PASS	0	0	PASS	PASS	0 / 283	PASS	PASS	0
13RGP340630.las	LAS 1.4, PDRF 6	PASS	0	0	PASS	PASS	0 / 282	PASS	PASS	0
13RGP340645.las	LAS 1.4, PDRF 6	PASS	0	0	PASS	PASS	0 / 286	PASS	PASS	0
13RGP340660.las	LAS 1.4, PDRF 6	PASS	0	0	PASS	PASS	0 / 285	PASS	PASS	0
13RGP340675.las	LAS 1.4, PDRF 6	PASS	0	0	PASS	PASS	0 / 285	PASS	PASS	0
13RGP340690.las	LAS 1.4, PDRF 6	PASS	0	0	PASS	PASS	0 / 282	PASS	PASS	0
13RGP340705.las	LAS 1.4, PDRF 6	PASS	0	0	PASS	PASS	0 / 285	PASS	PASS	0
13RGP340720.las	LAS 1.4, PDRF 6	PASS	0	0	PASS	PASS	0 / 284	PASS	PASS	0
13RGP340735.las	LAS 1.4, PDRF 6	PASS	0	0	PASS	PASS	0 / 286	PASS	PASS	0

DPH-1.1 Report on ASPRS LAS File Format (Tiled Data) - Compliance - continued

File	LAS Version/PDRF	System ID	Legacy Point Count	Legacy Return Counts	File Source ID	Global Encoding	VLRs / EVLRs	WKT	Intensity	Point Count with Bad Return Info
13RGP340750.las	LAS 1.4, PDRF 6	PASS	0	0	PASS	PASS	0 / 286	PASS	PASS	0
13RGP340765.las	LAS 1.4, PDRF 6	PASS	0	0	PASS	PASS	0 / 285	PASS	PASS	0
13RGP340780.las	LAS 1.4, PDRF 6	PASS	0	0	PASS	PASS	0 / 285	PASS	PASS	0
13RGP340795.las	LAS 1.4, PDRF 6	PASS	0	0	PASS	PASS	0 / 295	PASS	PASS	0
13RGP340810.las	LAS 1.4, PDRF 6	PASS	0	0	PASS	PASS	0 / 318	PASS	PASS	0
13RGP340825.las	LAS 1.4, PDRF 6	PASS	0	0	PASS	PASS	0 / 316	PASS	PASS	0
13RGP340840.las	LAS 1.4, PDRF 6	PASS	0	0	PASS	PASS	0 / 298	PASS	PASS	0
13RGP340855.las	LAS 1.4, PDRF 6	PASS	0	0	PASS	PASS	0 / 299	PASS	PASS	0
13RGP340870.las	LAS 1.4, PDRF 6	PASS	0	0	PASS	PASS	0 / 299	PASS	PASS	0
13RGP340885.las	LAS 1.4, PDRF 6	PASS	0	0	PASS	PASS	0 / 301	PASS	PASS	0
13RGP340900.las	LAS 1.4, PDRF 6	PASS	0	0	PASS	PASS	0 / 298	PASS	PASS	0
13RGP340915.las	LAS 1.4, PDRF 6	PASS	0	0	PASS	PASS	0 / 297	PASS	PASS	0
13RGP340930.las	LAS 1.4, PDRF 6	PASS	0	0	PASS	PASS	0 / 298	PASS	PASS	0
13RGP340945.las	LAS 1.4, PDRF 6	PASS	0	0	PASS	PASS	0 / 285	PASS	PASS	0
13RGP340960.las	LAS 1.4, PDRF 6	PASS	0	0	PASS	PASS	0 / 286	PASS	PASS	0
13RGP340975.las	LAS 1.4, PDRF 6	PASS	0	0	PASS	PASS	0 / 286	PASS	PASS	0
13RGP340990.las	LAS 1.4, PDRF 6	PASS	0	0	PASS	PASS	0 / 282	PASS	PASS	0
13RGP355480.las	LAS 1.4, PDRF 6	PASS	0	0	PASS	PASS	0 / 290	PASS	PASS	0
13RGP355495.las	LAS 1.4, PDRF 6	PASS	0	0	PASS	PASS	0 / 289	PASS	PASS	0
13RGP355510.las	LAS 1.4, PDRF 6	PASS	0	0	PASS	PASS	0 / 290	PASS	PASS	0
13RGP355525.las	LAS 1.4, PDRF 6	PASS	0	0	PASS	PASS	0 / 290	PASS	PASS	0
13RGP355540.las	LAS 1.4, PDRF 6	PASS	0	0	PASS	PASS	0 / 290	PASS	PASS	0
13RGP355555.las	LAS 1.4, PDRF 6	PASS	0	0	PASS	PASS	0 / 289	PASS	PASS	0
13RGP355570.las	LAS 1.4, PDRF 6	PASS	0	0	PASS	PASS	0 / 290	PASS	PASS	0
13RGP355585.las	LAS 1.4, PDRF 6	PASS	0	0	PASS	PASS	0 / 290	PASS	PASS	0
13RGP355600.las	LAS 1.4, PDRF 6	PASS	0	0	PASS	PASS	0 / 291	PASS	PASS	0
13RGP355615.las	LAS 1.4, PDRF 6	PASS	0	0	PASS	PASS	0 / 289	PASS	PASS	0
13RGP355630.las	LAS 1.4, PDRF 6	PASS	0	0	PASS	PASS	0 / 290	PASS	PASS	0
13RGP355645.las	LAS 1.4, PDRF 6	PASS	0	0	PASS	PASS	0 / 290	PASS	PASS	0
13RGP355660.las	LAS 1.4, PDRF 6	PASS	0	0	PASS	PASS	0 / 290	PASS	PASS	0
13RGP355675.las	LAS 1.4, PDRF 6	PASS	0	0	PASS	PASS	0 / 291	PASS	PASS	0
13RGP355690.las	LAS 1.4, PDRF 6	PASS	0	0	PASS	PASS	0 / 291	PASS	PASS	0
13RGP355705.las	LAS 1.4, PDRF 6	PASS	0	0	PASS	PASS	0 / 293	PASS	PASS	0
13RGP355720.las	LAS 1.4, PDRF 6	PASS	0	0	PASS	PASS	0 / 291	PASS	PASS	0
13RGP355735.las	LAS 1.4, PDRF 6	PASS	0	0	PASS	PASS	0 / 293	PASS	PASS	0
13RGP355750.las	LAS 1.4, PDRF 6	PASS	0	0	PASS	PASS	0 / 294	PASS	PASS	0
13RGP355765.las	LAS 1.4, PDRF 6	PASS	0	0	PASS	PASS	0 / 295	PASS	PASS	0
13RGP355780.las	LAS 1.4, PDRF 6	PASS	0	0	PASS	PASS	0 / 293	PASS	PASS	0
13RGP355795.las	LAS 1.4, PDRF 6	PASS	0	0	PASS	PASS	0 / 299	PASS	PASS	0
13RGP355810.las	LAS 1.4, PDRF 6	PASS	0	0	PASS	PASS	0 / 306	PASS	PASS	0
13RGP355825.las	LAS 1.4, PDRF 6	PASS	0	0	PASS	PASS	0 / 315	PASS	PASS	0
13RGP355840.las	LAS 1.4, PDRF 6	PASS	0	0	PASS	PASS	0 / 305	PASS	PASS	0
13RGP355855.las	LAS 1.4, PDRF 6	PASS	0	0	PASS	PASS	0 / 293	PASS	PASS	0
13RGP355870.las	LAS 1.4, PDRF 6	PASS	0	0	PASS	PASS	0 / 283	PASS	PASS	0
13RGP355885.las	LAS 1.4, PDRF 6	PASS	0	0	PASS	PASS	0 / 283	PASS	PASS	0
13RGP355900.las	LAS 1.4, PDRF 6	PASS	0	0	PASS	PASS	0 / 282	PASS	PASS	0
13RGP355915.las	LAS 1.4, PDRF 6	PASS	0	0	PASS	PASS	0 / 282	PASS	PASS	0
13RGP355930.las	LAS 1.4, PDRF 6	PASS	0	0	PASS	PASS	0 / 288	PASS	PASS	0
13RGP355945.las	LAS 1.4, PDRF 6	PASS	0	0	PASS	PASS	0 / 284	PASS	PASS	0

DPH-1.1 Report on ASPRS LAS File Format (Tiled Data) - Compliance - continued

File	LAS Version/PDRF	System ID	Legacy Point Count	Legacy Return Counts	File Source ID	Global Encoding	VLRs / EVLRs	WKT	Intensity	Point Count with Bad Return Info
13RGP355960.las	LAS 1.4, PDRF 6	PASS	0	0	PASS	PASS	0 / 284	PASS	PASS	0
13RGP355975.las	LAS 1.4, PDRF 6	PASS	0	0	PASS	PASS	0 / 284	PASS	PASS	0
13RGP355990.las	LAS 1.4, PDRF 6	PASS	0	0	PASS	PASS	0 / 277	PASS	PASS	0
13RGP370480.las	LAS 1.4, PDRF 6	PASS	0	0	PASS	PASS	0 / 281	PASS	PASS	0
13RGP370495.las	LAS 1.4, PDRF 6	PASS	0	0	PASS	PASS	0 / 283	PASS	PASS	0
13RGP370510.las	LAS 1.4, PDRF 6	PASS	0	0	PASS	PASS	0 / 280	PASS	PASS	0
13RGP370525.las	LAS 1.4, PDRF 6	PASS	0	0	PASS	PASS	0 / 282	PASS	PASS	0
13RGP370540.las	LAS 1.4, PDRF 6	PASS	0	0	PASS	PASS	0 / 281	PASS	PASS	0
13RGP370555.las	LAS 1.4, PDRF 6	PASS	0	0	PASS	PASS	0 / 282	PASS	PASS	0
13RGP370570.las	LAS 1.4, PDRF 6	PASS	0	0	PASS	PASS	0 / 283	PASS	PASS	0
13RGP370585.las	LAS 1.4, PDRF 6	PASS	0	0	PASS	PASS	0 / 285	PASS	PASS	0
13RGP370600.las	LAS 1.4, PDRF 6	PASS	0	0	PASS	PASS	0 / 290	PASS	PASS	0
13RGP370615.las	LAS 1.4, PDRF 6	PASS	0	0	PASS	PASS	0 / 279	PASS	PASS	0
13RGP370630.las	LAS 1.4, PDRF 6	PASS	0	0	PASS	PASS	0 / 284	PASS	PASS	0
13RGP370645.las	LAS 1.4, PDRF 6	PASS	0	0	PASS	PASS	0 / 289	PASS	PASS	0
13RGP370660.las	LAS 1.4, PDRF 6	PASS	0	0	PASS	PASS	0 / 290	PASS	PASS	0
13RGP370675.las	LAS 1.4, PDRF 6	PASS	0	0	PASS	PASS	0 / 291	PASS	PASS	0
13RGP370690.las	LAS 1.4, PDRF 6	PASS	0	0	PASS	PASS	0 / 290	PASS	PASS	0
13RGP370705.las	LAS 1.4, PDRF 6	PASS	0	0	PASS	PASS	0 / 290	PASS	PASS	0
13RGP370720.las	LAS 1.4, PDRF 6	PASS	0	0	PASS	PASS	0 / 289	PASS	PASS	0
13RGP370735.las	LAS 1.4, PDRF 6	PASS	0	0	PASS	PASS	0 / 291	PASS	PASS	0
13RGP370750.las	LAS 1.4, PDRF 6	PASS	0	0	PASS	PASS	0 / 290	PASS	PASS	0
13RGP370765.las	LAS 1.4, PDRF 6	PASS	0	0	PASS	PASS	0 / 291	PASS	PASS	0
13RGP370780.las	LAS 1.4, PDRF 6	PASS	0	0	PASS	PASS	0 / 279	PASS	PASS	0
13RGP370795.las	LAS 1.4, PDRF 6	PASS	0	0	PASS	PASS	0 / 303	PASS	PASS	0
13RGP370810.las	LAS 1.4, PDRF 6	PASS	0	0	PASS	PASS	0 / 314	PASS	PASS	0
13RGP370825.las	LAS 1.4, PDRF 6	PASS	0	0	PASS	PASS	0 / 303	PASS	PASS	0
13RGP370840.las	LAS 1.4, PDRF 6	PASS	0	0	PASS	PASS	0 / 283	PASS	PASS	0
13RGP370855.las	LAS 1.4, PDRF 6	PASS	0	0	PASS	PASS	0 / 282	PASS	PASS	0
13RGP370870.las	LAS 1.4, PDRF 6	PASS	0	0	PASS	PASS	0 / 281	PASS	PASS	0
13RGP370885.las	LAS 1.4, PDRF 6	PASS	0	0	PASS	PASS	0 / 281	PASS	PASS	0
13RGP370900.las	LAS 1.4, PDRF 6	PASS	0	0	PASS	PASS	0 / 283	PASS	PASS	0
13RGP370915.las	LAS 1.4, PDRF 6	PASS	0	0	PASS	PASS	0 / 282	PASS	PASS	0
13RGP370930.las	LAS 1.4, PDRF 6	PASS	0	0	PASS	PASS	0 / 283	PASS	PASS	0
13RGP370945.las	LAS 1.4, PDRF 6	PASS	0	0	PASS	PASS	0 / 283	PASS	PASS	0
13RGP370960.las	LAS 1.4, PDRF 6	PASS	0	0	PASS	PASS	0 / 283	PASS	PASS	0
13RGP370975.las	LAS 1.4, PDRF 6	PASS	0	0	PASS	PASS	0 / 283	PASS	PASS	0
13RGP370990.las	LAS 1.4, PDRF 6	PASS	0	0	PASS	PASS	0 / 284	PASS	PASS	0
13RGP385480.las	LAS 1.4, PDRF 6	PASS	0	0	PASS	PASS	0 / 301	PASS	PASS	0
13RGP385495.las	LAS 1.4, PDRF 6	PASS	0	0	PASS	PASS	0 / 301	PASS	PASS	0
13RGP385510.las	LAS 1.4, PDRF 6	PASS	0	0	PASS	PASS	0 / 297	PASS	PASS	0
13RGP385525.las	LAS 1.4, PDRF 6	PASS	0	0	PASS	PASS	0 / 288	PASS	PASS	0
13RGP385540.las	LAS 1.4, PDRF 6	PASS	0	0	PASS	PASS	0 / 292	PASS	PASS	0
13RGP385555.las	LAS 1.4, PDRF 6	PASS	0	0	PASS	PASS	0 / 285	PASS	PASS	0
13RGP385570.las	LAS 1.4, PDRF 6	PASS	0	0	PASS	PASS	0 / 290	PASS	PASS	0
13RGP385585.las	LAS 1.4, PDRF 6	PASS	0	0	PASS	PASS	0 / 285	PASS	PASS	0
13RGP385600.las	LAS 1.4, PDRF 6	PASS	0	0	PASS	PASS	0 / 285	PASS	PASS	0
13RGP385615.las	LAS 1.4, PDRF 6	PASS	0	0	PASS	PASS	0 / 285	PASS	PASS	0
13RGP385630.las	LAS 1.4, PDRF 6	PASS	0	0	PASS	PASS	0 / 286	PASS	PASS	0

DPH-1.1 Report on ASPRS LAS File Format (Tiled Data) - Compliance - continued

File	LAS Version/PDRF	System ID	Legacy Point Count	Legacy Return Counts	File Source ID	Global Encoding	VLRs / EVLRs	WKT	Intensity	Point Count with Bad Return Info
13RGP385645.las	LAS 1.4, PDRF 6	PASS	0	0	PASS	PASS	0 / 286	PASS	PASS	0
13RGP385660.las	LAS 1.4, PDRF 6	PASS	0	0	PASS	PASS	0 / 285	PASS	PASS	0
13RGP385675.las	LAS 1.4, PDRF 6	PASS	0	0	PASS	PASS	0 / 286	PASS	PASS	0
13RGP385690.las	LAS 1.4, PDRF 6	PASS	0	0	PASS	PASS	0 / 286	PASS	PASS	0
13RGP385705.las	LAS 1.4, PDRF 6	PASS	0	0	PASS	PASS	0 / 285	PASS	PASS	0
13RGP385720.las	LAS 1.4, PDRF 6	PASS	0	0	PASS	PASS	0 / 285	PASS	PASS	0
13RGP385735.las	LAS 1.4, PDRF 6	PASS	0	0	PASS	PASS	0 / 286	PASS	PASS	0
13RGP385750.las	LAS 1.4, PDRF 6	PASS	0	0	PASS	PASS	0 / 285	PASS	PASS	0
13RGP385765.las	LAS 1.4, PDRF 6	PASS	0	0	PASS	PASS	0 / 286	PASS	PASS	0
13RGP385780.las	LAS 1.4, PDRF 6	PASS	0	0	PASS	PASS	0 / 285	PASS	PASS	0
13RGP385795.las	LAS 1.4, PDRF 6	PASS	0	0	PASS	PASS	0 / 296	PASS	PASS	0
13RGP385810.las	LAS 1.4, PDRF 6	PASS	0	0	PASS	PASS	0 / 317	PASS	PASS	0
13RGP385825.las	LAS 1.4, PDRF 6	PASS	0	0	PASS	PASS	0 / 312	PASS	PASS	0
13RGP385840.las	LAS 1.4, PDRF 6	PASS	0	0	PASS	PASS	0 / 298	PASS	PASS	0
13RGP385855.las	LAS 1.4, PDRF 6	PASS	0	0	PASS	PASS	0 / 298	PASS	PASS	0
13RGP385870.las	LAS 1.4, PDRF 6	PASS	0	0	PASS	PASS	0 / 298	PASS	PASS	0
13RGP385885.las	LAS 1.4, PDRF 6	PASS	0	0	PASS	PASS	0 / 291	PASS	PASS	0
13RGP385900.las	LAS 1.4, PDRF 6	PASS	0	0	PASS	PASS	0 / 286	PASS	PASS	0
13RGP385915.las	LAS 1.4, PDRF 6	PASS	0	0	PASS	PASS	0 / 286	PASS	PASS	0
13RGP385930.las	LAS 1.4, PDRF 6	PASS	0	0	PASS	PASS	0 / 285	PASS	PASS	0
13RGP385945.las	LAS 1.4, PDRF 6	PASS	0	0	PASS	PASS	0 / 285	PASS	PASS	0
13RGP385960.las	LAS 1.4, PDRF 6	PASS	0	0	PASS	PASS	0 / 286	PASS	PASS	0
13RGP385975.las	LAS 1.4, PDRF 6	PASS	0	0	PASS	PASS	0 / 281	PASS	PASS	0
13RGP385990.las	LAS 1.4, PDRF 6	PASS	0	0	PASS	PASS	0 / 281	PASS	PASS	0
13RGP400480.las	LAS 1.4, PDRF 6	PASS	0	0	PASS	PASS	0 / 290	PASS	PASS	0
13RGP400495.las	LAS 1.4, PDRF 6	PASS	0	0	PASS	PASS	0 / 289	PASS	PASS	0
13RGP400510.las	LAS 1.4, PDRF 6	PASS	0	0	PASS	PASS	0 / 289	PASS	PASS	0
13RGP400525.las	LAS 1.4, PDRF 6	PASS	0	0	PASS	PASS	0 / 289	PASS	PASS	0
13RGP400540.las	LAS 1.4, PDRF 6	PASS	0	0	PASS	PASS	0 / 290	PASS	PASS	0
13RGP400555.las	LAS 1.4, PDRF 6	PASS	0	0	PASS	PASS	0 / 289	PASS	PASS	0
13RGP400570.las	LAS 1.4, PDRF 6	PASS	0	0	PASS	PASS	0 / 289	PASS	PASS	0
13RGP400585.las	LAS 1.4, PDRF 6	PASS	0	0	PASS	PASS	0 / 290	PASS	PASS	0
13RGP400600.las	LAS 1.4, PDRF 6	PASS	0	0	PASS	PASS	0 / 290	PASS	PASS	0
13RGP400615.las	LAS 1.4, PDRF 6	PASS	0	0	PASS	PASS	0 / 290	PASS	PASS	0
13RGP400630.las	LAS 1.4, PDRF 6	PASS	0	0	PASS	PASS	0 / 291	PASS	PASS	0
13RGP400645.las	LAS 1.4, PDRF 6	PASS	0	0	PASS	PASS	0 / 290	PASS	PASS	0
13RGP400660.las	LAS 1.4, PDRF 6	PASS	0	0	PASS	PASS	0 / 291	PASS	PASS	0
13RGP400675.las	LAS 1.4, PDRF 6	PASS	0	0	PASS	PASS	0 / 292	PASS	PASS	0
13RGP400690.las	LAS 1.4, PDRF 6	PASS	0	0	PASS	PASS	0 / 294	PASS	PASS	0
13RGP400705.las	LAS 1.4, PDRF 6	PASS	0	0	PASS	PASS	0 / 294	PASS	PASS	0
13RGP400720.las	LAS 1.4, PDRF 6	PASS	0	0	PASS	PASS	0 / 294	PASS	PASS	0
13RGP400735.las	LAS 1.4, PDRF 6	PASS	0	0	PASS	PASS	0 / 294	PASS	PASS	0
13RGP400750.las	LAS 1.4, PDRF 6	PASS	0	0	PASS	PASS	0 / 296	PASS	PASS	0
13RGP400765.las	LAS 1.4, PDRF 6	PASS	0	0	PASS	PASS	0 / 294	PASS	PASS	0
13RGP400780.las	LAS 1.4, PDRF 6	PASS	0	0	PASS	PASS	0 / 293	PASS	PASS	0
13RGP400795.las	LAS 1.4, PDRF 6	PASS	0	0	PASS	PASS	0 / 305	PASS	PASS	0
13RGP400810.las	LAS 1.4, PDRF 6	PASS	0	0	PASS	PASS	0 / 310	PASS	PASS	0
13RGP400825.las	LAS 1.4, PDRF 6	PASS	0	0	PASS	PASS	0 / 310	PASS	PASS	0
13RGP400840.las	LAS 1.4, PDRF 6	PASS	0	0	PASS	PASS	0 / 289	PASS	PASS	0

DPH-1.1 Report on ASPRS LAS File Format (Tiled Data) - Compliance - continued

File	LAS Version/PDRF	System ID	Legacy Point Count	Legacy Return Counts	File Source ID	Global Encoding	VLRs / EVLRs	WKT	Intensity	Point Count with Bad Return Info
13RGP400855.las	LAS 1.4, PDRF 6	PASS	0	0	PASS	PASS	0 / 289	PASS	PASS	0
13RGP400870.las	LAS 1.4, PDRF 6	PASS	0	0	PASS	PASS	0 / 282	PASS	PASS	0
13RGP400885.las	LAS 1.4, PDRF 6	PASS	0	0	PASS	PASS	0 / 282	PASS	PASS	0
13RGP400900.las	LAS 1.4, PDRF 6	PASS	0	0	PASS	PASS	0 / 284	PASS	PASS	0
13RGP400915.las	LAS 1.4, PDRF 6	PASS	0	0	PASS	PASS	0 / 290	PASS	PASS	0
13RGP400930.las	LAS 1.4, PDRF 6	PASS	0	0	PASS	PASS	0 / 289	PASS	PASS	0
13RGP400945.las	LAS 1.4, PDRF 6	PASS	0	0	PASS	PASS	0 / 288	PASS	PASS	0
13RGP400960.las	LAS 1.4, PDRF 6	PASS	0	0	PASS	PASS	0 / 277	PASS	PASS	0
13RGP400975.las	LAS 1.4, PDRF 6	PASS	0	0	PASS	PASS	0 / 284	PASS	PASS	0
13RGP400990.las	LAS 1.4, PDRF 6	PASS	0	0	PASS	PASS	0 / 290	PASS	PASS	0
13RGP415480.las	LAS 1.4, PDRF 6	PASS	0	0	PASS	PASS	0 / 281	PASS	PASS	0
13RGP415495.las	LAS 1.4, PDRF 6	PASS	0	0	PASS	PASS	0 / 279	PASS	PASS	0
13RGP415510.las	LAS 1.4, PDRF 6	PASS	0	0	PASS	PASS	0 / 283	PASS	PASS	0
13RGP415525.las	LAS 1.4, PDRF 6	PASS	0	0	PASS	PASS	0 / 279	PASS	PASS	0
13RGP415540.las	LAS 1.4, PDRF 6	PASS	0	0	PASS	PASS	0 / 282	PASS	PASS	0
13RGP415555.las	LAS 1.4, PDRF 6	PASS	0	0	PASS	PASS	0 / 291	PASS	PASS	0
13RGP415570.las	LAS 1.4, PDRF 6	PASS	0	0	PASS	PASS	0 / 291	PASS	PASS	0
13RGP415585.las	LAS 1.4, PDRF 6	PASS	0	0	PASS	PASS	0 / 290	PASS	PASS	0
13RGP415600.las	LAS 1.4, PDRF 6	PASS	0	0	PASS	PASS	0 / 291	PASS	PASS	0
13RGP415615.las	LAS 1.4, PDRF 6	PASS	0	0	PASS	PASS	0 / 290	PASS	PASS	0
13RGP415630.las	LAS 1.4, PDRF 6	PASS	0	0	PASS	PASS	0 / 290	PASS	PASS	0
13RGP415645.las	LAS 1.4, PDRF 6	PASS	0	0	PASS	PASS	0 / 301	PASS	PASS	0
13RGP415660.las	LAS 1.4, PDRF 6	PASS	0	0	PASS	PASS	0 / 301	PASS	PASS	0
13RGP415675.las	LAS 1.4, PDRF 6	PASS	0	0	PASS	PASS	0 / 302	PASS	PASS	0
13RGP415690.las	LAS 1.4, PDRF 6	PASS	0	0	PASS	PASS	0 / 291	PASS	PASS	0
13RGP415705.las	LAS 1.4, PDRF 6	PASS	0	0	PASS	PASS	0 / 291	PASS	PASS	0
13RGP415720.las	LAS 1.4, PDRF 6	PASS	0	0	PASS	PASS	0 / 291	PASS	PASS	0
13RGP415735.las	LAS 1.4, PDRF 6	PASS	0	0	PASS	PASS	0 / 290	PASS	PASS	0
13RGP415750.las	LAS 1.4, PDRF 6	PASS	0	0	PASS	PASS	0 / 290	PASS	PASS	0
13RGP415765.las	LAS 1.4, PDRF 6	PASS	0	0	PASS	PASS	0 / 289	PASS	PASS	0
13RGP415780.las	LAS 1.4, PDRF 6	PASS	0	0	PASS	PASS	0 / 284	PASS	PASS	0
13RGP415795.las	LAS 1.4, PDRF 6	PASS	0	0	PASS	PASS	0 / 302	PASS	PASS	0
13RGP415810.las	LAS 1.4, PDRF 6	PASS	0	0	PASS	PASS	0 / 308	PASS	PASS	0
13RGP415825.las	LAS 1.4, PDRF 6	PASS	0	0	PASS	PASS	0 / 316	PASS	PASS	0
13RGP415840.las	LAS 1.4, PDRF 6	PASS	0	0	PASS	PASS	0 / 281	PASS	PASS	0
13RGP415855.las	LAS 1.4, PDRF 6	PASS	0	0	PASS	PASS	0 / 282	PASS	PASS	0
13RGP415870.las	LAS 1.4, PDRF 6	PASS	0	0	PASS	PASS	0 / 278	PASS	PASS	0
13RGP415885.las	LAS 1.4, PDRF 6	PASS	0	0	PASS	PASS	0 / 275	PASS	PASS	0
13RGP415900.las	LAS 1.4, PDRF 6	PASS	0	0	PASS	PASS	0 / 274	PASS	PASS	0
13RGP415915.las	LAS 1.4, PDRF 6	PASS	0	0	PASS	PASS	0 / 283	PASS	PASS	0
13RGP415930.las	LAS 1.4, PDRF 6	PASS	0	0	PASS	PASS	0 / 281	PASS	PASS	0
13RGP415945.las	LAS 1.4, PDRF 6	PASS	0	0	PASS	PASS	0 / 281	PASS	PASS	0
13RGP415960.las	LAS 1.4, PDRF 6	PASS	0	0	PASS	PASS	0 / 283	PASS	PASS	0
13RGP415975.las	LAS 1.4, PDRF 6	PASS	0	0	PASS	PASS	0 / 283	PASS	PASS	0
13RGP415990.las	LAS 1.4, PDRF 6	PASS	0	0	PASS	PASS	0 / 282	PASS	PASS	0
13RGP430480.las	LAS 1.4, PDRF 6	PASS	0	0	PASS	PASS	0 / 299	PASS	PASS	0
13RGP430495.las	LAS 1.4, PDRF 6	PASS	0	0	PASS	PASS	0 / 301	PASS	PASS	0
13RGP430510.las	LAS 1.4, PDRF 6	PASS	0	0	PASS	PASS	0 / 300	PASS	PASS	0
13RGP430525.las	LAS 1.4, PDRF 6	PASS	0	0	PASS	PASS	0 / 292	PASS	PASS	0

DPH-1.1 Report on ASPRS LAS File Format (Tiled Data) - Compliance - continued

File	LAS Version/PDRF	System ID	Legacy Point Count	Legacy Return Counts	File Source ID	Global Encoding	VLRs / EVLRs	WKT	Intensity	Point Count with Bad Return Info
13RGP430540.las	LAS 1.4, PDRF 6	PASS	0	0	PASS	PASS	0 / 290	PASS	PASS	0
13RGP430555.las	LAS 1.4, PDRF 6	PASS	0	0	PASS	PASS	0 / 298	PASS	PASS	0
13RGP430570.las	LAS 1.4, PDRF 6	PASS	0	0	PASS	PASS	0 / 286	PASS	PASS	0
13RGP430585.las	LAS 1.4, PDRF 6	PASS	0	0	PASS	PASS	0 / 285	PASS	PASS	0
13RGP430600.las	LAS 1.4, PDRF 6	PASS	0	0	PASS	PASS	0 / 285	PASS	PASS	0
13RGP430615.las	LAS 1.4, PDRF 6	PASS	0	0	PASS	PASS	0 / 286	PASS	PASS	0
13RGP430630.las	LAS 1.4, PDRF 6	PASS	0	0	PASS	PASS	0 / 286	PASS	PASS	0
13RGP430645.las	LAS 1.4, PDRF 6	PASS	0	0	PASS	PASS	0 / 285	PASS	PASS	0
13RGP430660.las	LAS 1.4, PDRF 6	PASS	0	0	PASS	PASS	0 / 286	PASS	PASS	0
13RGP430675.las	LAS 1.4, PDRF 6	PASS	0	0	PASS	PASS	0 / 286	PASS	PASS	0
13RGP430690.las	LAS 1.4, PDRF 6	PASS	0	0	PASS	PASS	0 / 286	PASS	PASS	0
13RGP430705.las	LAS 1.4, PDRF 6	PASS	0	0	PASS	PASS	0 / 286	PASS	PASS	0
13RGP430720.las	LAS 1.4, PDRF 6	PASS	0	0	PASS	PASS	0 / 286	PASS	PASS	0
13RGP430735.las	LAS 1.4, PDRF 6	PASS	0	0	PASS	PASS	0 / 286	PASS	PASS	0
13RGP430750.las	LAS 1.4, PDRF 6	PASS	0	0	PASS	PASS	0 / 292	PASS	PASS	0
13RGP430765.las	LAS 1.4, PDRF 6	PASS	0	0	PASS	PASS	0 / 285	PASS	PASS	0
13RGP430780.las	LAS 1.4, PDRF 6	PASS	0	0	PASS	PASS	0 / 292	PASS	PASS	0
13RGP430795.las	LAS 1.4, PDRF 6	PASS	0	0	PASS	PASS	0 / 297	PASS	PASS	0
13RGP430810.las	LAS 1.4, PDRF 6	PASS	0	0	PASS	PASS	0 / 320	PASS	PASS	0
13RGP430825.las	LAS 1.4, PDRF 6	PASS	0	0	PASS	PASS	0 / 306	PASS	PASS	0
13RGP430840.las	LAS 1.4, PDRF 6	PASS	0	0	PASS	PASS	0 / 298	PASS	PASS	0
13RGP430855.las	LAS 1.4, PDRF 6	PASS	0	0	PASS	PASS	0 / 298	PASS	PASS	0
13RGP430870.las	LAS 1.4, PDRF 6	PASS	0	0	PASS	PASS	0 / 297	PASS	PASS	0
13RGP430885.las	LAS 1.4, PDRF 6	PASS	0	0	PASS	PASS	0 / 297	PASS	PASS	0
13RGP430900.las	LAS 1.4, PDRF 6	PASS	0	0	PASS	PASS	0 / 285	PASS	PASS	0
13RGP430915.las	LAS 1.4, PDRF 6	PASS	0	0	PASS	PASS	0 / 285	PASS	PASS	0
13RGP430930.las	LAS 1.4, PDRF 6	PASS	0	0	PASS	PASS	0 / 286	PASS	PASS	0
13RGP430945.las	LAS 1.4, PDRF 6	PASS	0	0	PASS	PASS	0 / 285	PASS	PASS	0
13RGP430960.las	LAS 1.4, PDRF 6	PASS	0	0	PASS	PASS	0 / 286	PASS	PASS	0
13RGP430975.las	LAS 1.4, PDRF 6	PASS	0	0	PASS	PASS	0 / 285	PASS	PASS	0
13RGP430990.las	LAS 1.4, PDRF 6	PASS	0	0	PASS	PASS	0 / 282	PASS	PASS	0
13RGP445480.las	LAS 1.4, PDRF 6	PASS	0	0	PASS	PASS	0 / 290	PASS	PASS	0
13RGP445495.las	LAS 1.4, PDRF 6	PASS	0	0	PASS	PASS	0 / 290	PASS	PASS	0
13RGP445510.las	LAS 1.4, PDRF 6	PASS	0	0	PASS	PASS	0 / 290	PASS	PASS	0
13RGP445525.las	LAS 1.4, PDRF 6	PASS	0	0	PASS	PASS	0 / 289	PASS	PASS	0
13RGP445540.las	LAS 1.4, PDRF 6	PASS	0	0	PASS	PASS	0 / 290	PASS	PASS	0
13RGP445555.las	LAS 1.4, PDRF 6	PASS	0	0	PASS	PASS	0 / 290	PASS	PASS	0
13RGP445570.las	LAS 1.4, PDRF 6	PASS	0	0	PASS	PASS	0 / 289	PASS	PASS	0
13RGP445585.las	LAS 1.4, PDRF 6	PASS	0	0	PASS	PASS	0 / 291	PASS	PASS	0
13RGP445600.las	LAS 1.4, PDRF 6	PASS	0	0	PASS	PASS	0 / 289	PASS	PASS	0
13RGP445615.las	LAS 1.4, PDRF 6	PASS	0	0	PASS	PASS	0 / 290	PASS	PASS	0
13RGP445630.las	LAS 1.4, PDRF 6	PASS	0	0	PASS	PASS	0 / 290	PASS	PASS	0
13RGP445645.las	LAS 1.4, PDRF 6	PASS	0	0	PASS	PASS	0 / 290	PASS	PASS	0
13RGP445660.las	LAS 1.4, PDRF 6	PASS	0	0	PASS	PASS	0 / 289	PASS	PASS	0
13RGP445675.las	LAS 1.4, PDRF 6	PASS	0	0	PASS	PASS	0 / 293	PASS	PASS	0
13RGP445690.las	LAS 1.4, PDRF 6	PASS	0	0	PASS	PASS	0 / 294	PASS	PASS	0
13RGP445705.las	LAS 1.4, PDRF 6	PASS	0	0	PASS	PASS	0 / 294	PASS	PASS	0
13RGP445720.las	LAS 1.4, PDRF 6	PASS	0	0	PASS	PASS	0 / 293	PASS	PASS	0
13RGP445735.las	LAS 1.4, PDRF 6	PASS	0	0	PASS	PASS	0 / 293	PASS	PASS	0

DPH-1.1 Report on ASPRS LAS File Format (Tiled Data) - Compliance - continued

File	LAS Version/PDRF	System ID	Legacy Point Count	Legacy Return Counts	File Source ID	Global Encoding	VLRs / EVLRs	WKT	Intensity	Point Count with Bad Return Info
13RGP445750.las	LAS 1.4, PDRF 6	PASS	0	0	PASS	PASS	0 / 293	PASS	PASS	0
13RGP445765.las	LAS 1.4, PDRF 6	PASS	0	0	PASS	PASS	0 / 294	PASS	PASS	0
13RGP445780.las	LAS 1.4, PDRF 6	PASS	0	0	PASS	PASS	0 / 295	PASS	PASS	0
13RGP445795.las	LAS 1.4, PDRF 6	PASS	0	0	PASS	PASS	0 / 297	PASS	PASS	0
13RGP445810.las	LAS 1.4, PDRF 6	PASS	0	0	PASS	PASS	0 / 307	PASS	PASS	0
13RGP445825.las	LAS 1.4, PDRF 6	PASS	0	0	PASS	PASS	0 / 310	PASS	PASS	0
13RGP445840.las	LAS 1.4, PDRF 6	PASS	0	0	PASS	PASS	0 / 288	PASS	PASS	0
13RGP445855.las	LAS 1.4, PDRF 6	PASS	0	0	PASS	PASS	0 / 282	PASS	PASS	0
13RGP445870.las	LAS 1.4, PDRF 6	PASS	0	0	PASS	PASS	0 / 282	PASS	PASS	0
13RGP445885.las	LAS 1.4, PDRF 6	PASS	0	0	PASS	PASS	0 / 277	PASS	PASS	0
13RGP445900.las	LAS 1.4, PDRF 6	PASS	0	0	PASS	PASS	0 / 282	PASS	PASS	0
13RGP445915.las	LAS 1.4, PDRF 6	PASS	0	0	PASS	PASS	0 / 283	PASS	PASS	0
13RGP445930.las	LAS 1.4, PDRF 6	PASS	0	0	PASS	PASS	0 / 283	PASS	PASS	0
13RGP445945.las	LAS 1.4, PDRF 6	PASS	0	0	PASS	PASS	0 / 282	PASS	PASS	0
13RGP445960.las	LAS 1.4, PDRF 6	PASS	0	0	PASS	PASS	0 / 282	PASS	PASS	0
13RGP445975.las	LAS 1.4, PDRF 6	PASS	0	0	PASS	PASS	0 / 284	PASS	PASS	0
13RGP445990.las	LAS 1.4, PDRF 6	PASS	0	0	PASS	PASS	0 / 282	PASS	PASS	0
13RGP460480.las	LAS 1.4, PDRF 6	PASS	0	0	PASS	PASS	0 / 291	PASS	PASS	0
13RGP460495.las	LAS 1.4, PDRF 6	PASS	0	0	PASS	PASS	0 / 291	PASS	PASS	0
13RGP460510.las	LAS 1.4, PDRF 6	PASS	0	0	PASS	PASS	0 / 290	PASS	PASS	0
13RGP460525.las	LAS 1.4, PDRF 6	PASS	0	0	PASS	PASS	0 / 279	PASS	PASS	0
13RGP460540.las	LAS 1.4, PDRF 6	PASS	0	0	PASS	PASS	0 / 291	PASS	PASS	0
13RGP460555.las	LAS 1.4, PDRF 6	PASS	0	0	PASS	PASS	0 / 291	PASS	PASS	0
13RGP460570.las	LAS 1.4, PDRF 6	PASS	0	0	PASS	PASS	0 / 291	PASS	PASS	0
13RGP460585.las	LAS 1.4, PDRF 6	PASS	0	0	PASS	PASS	0 / 285	PASS	PASS	0
13RGP460600.las	LAS 1.4, PDRF 6	PASS	0	0	PASS	PASS	0 / 284	PASS	PASS	0
13RGP460615.las	LAS 1.4, PDRF 6	PASS	0	0	PASS	PASS	0 / 290	PASS	PASS	0
13RGP460630.las	LAS 1.4, PDRF 6	PASS	0	0	PASS	PASS	0 / 285	PASS	PASS	0
13RGP460645.las	LAS 1.4, PDRF 6	PASS	0	0	PASS	PASS	0 / 290	PASS	PASS	0
13RGP460660.las	LAS 1.4, PDRF 6	PASS	0	0	PASS	PASS	0 / 291	PASS	PASS	0
13RGP460675.las	LAS 1.4, PDRF 6	PASS	0	0	PASS	PASS	0 / 291	PASS	PASS	0
13RGP460690.las	LAS 1.4, PDRF 6	PASS	0	0	PASS	PASS	0 / 291	PASS	PASS	0
13RGP460705.las	LAS 1.4, PDRF 6	PASS	0	0	PASS	PASS	0 / 291	PASS	PASS	0
13RGP460720.las	LAS 1.4, PDRF 6	PASS	0	0	PASS	PASS	0 / 291	PASS	PASS	0
13RGP460735.las	LAS 1.4, PDRF 6	PASS	0	0	PASS	PASS	0 / 291	PASS	PASS	0
13RGP460750.las	LAS 1.4, PDRF 6	PASS	0	0	PASS	PASS	0 / 291	PASS	PASS	0
13RGP460765.las	LAS 1.4, PDRF 6	PASS	0	0	PASS	PASS	0 / 297	PASS	PASS	0
13RGP460780.las	LAS 1.4, PDRF 6	PASS	0	0	PASS	PASS	0 / 290	PASS	PASS	0
13RGP460795.las	LAS 1.4, PDRF 6	PASS	0	0	PASS	PASS	0 / 290	PASS	PASS	0
13RGP460810.las	LAS 1.4, PDRF 6	PASS	0	0	PASS	PASS	0 / 310	PASS	PASS	0
13RGP460825.las	LAS 1.4, PDRF 6	PASS	0	0	PASS	PASS	0 / 319	PASS	PASS	0
13RGP460840.las	LAS 1.4, PDRF 6	PASS	0	0	PASS	PASS	0 / 281	PASS	PASS	0
13RGP460855.las	LAS 1.4, PDRF 6	PASS	0	0	PASS	PASS	0 / 281	PASS	PASS	0
13RGP460870.las	LAS 1.4, PDRF 6	PASS	0	0	PASS	PASS	0 / 283	PASS	PASS	0
13RGP460885.las	LAS 1.4, PDRF 6	PASS	0	0	PASS	PASS	0 / 280	PASS	PASS	0
13RGP460900.las	LAS 1.4, PDRF 6	PASS	0	0	PASS	PASS	0 / 282	PASS	PASS	0
13RGP460915.las	LAS 1.4, PDRF 6	PASS	0	0	PASS	PASS	0 / 283	PASS	PASS	0
13RGP460930.las	LAS 1.4, PDRF 6	PASS	0	0	PASS	PASS	0 / 282	PASS	PASS	0
13RGP460945.las	LAS 1.4, PDRF 6	PASS	0	0	PASS	PASS	0 / 282	PASS	PASS	0

DPH-1.1 Report on ASPRS LAS File Format (Tiled Data) - Compliance - continued

File	LAS Version/PDRF	System ID	Legacy Point Count	Legacy Return Counts	File Source ID	Global Encoding	VLRs / EVLRs	WKT	Intensity	Point Count with Bad Return Info
13RGP460960.las	LAS 1.4, PDRF 6	PASS	0	0	PASS	PASS	0 / 282	PASS	PASS	0
13RGP460975.las	LAS 1.4, PDRF 6	PASS	0	0	PASS	PASS	0 / 282	PASS	PASS	0
13RGP460990.las	LAS 1.4, PDRF 6	PASS	0	0	PASS	PASS	0 / 281	PASS	PASS	0
13RGP475480.las	LAS 1.4, PDRF 6	PASS	0	0	PASS	PASS	0 / 299	PASS	PASS	0
13RGP475495.las	LAS 1.4, PDRF 6	PASS	0	0	PASS	PASS	0 / 298	PASS	PASS	0
13RGP475510.las	LAS 1.4, PDRF 6	PASS	0	0	PASS	PASS	0 / 300	PASS	PASS	0
13RGP475525.las	LAS 1.4, PDRF 6	PASS	0	0	PASS	PASS	0 / 300	PASS	PASS	0
13RGP475540.las	LAS 1.4, PDRF 6	PASS	0	0	PASS	PASS	0 / 297	PASS	PASS	0
13RGP475555.las	LAS 1.4, PDRF 6	PASS	0	0	PASS	PASS	0 / 298	PASS	PASS	0
13RGP475570.las	LAS 1.4, PDRF 6	PASS	0	0	PASS	PASS	0 / 297	PASS	PASS	0
13RGP475585.las	LAS 1.4, PDRF 6	PASS	0	0	PASS	PASS	0 / 285	PASS	PASS	0
13RGP475600.las	LAS 1.4, PDRF 6	PASS	0	0	PASS	PASS	0 / 285	PASS	PASS	0
13RGP475615.las	LAS 1.4, PDRF 6	PASS	0	0	PASS	PASS	0 / 286	PASS	PASS	0
13RGP475630.las	LAS 1.4, PDRF 6	PASS	0	0	PASS	PASS	0 / 286	PASS	PASS	0
13RGP475645.las	LAS 1.4, PDRF 6	PASS	0	0	PASS	PASS	0 / 286	PASS	PASS	0
13RGP475660.las	LAS 1.4, PDRF 6	PASS	0	0	PASS	PASS	0 / 285	PASS	PASS	0
13RGP475675.las	LAS 1.4, PDRF 6	PASS	0	0	PASS	PASS	0 / 286	PASS	PASS	0
13RGP475690.las	LAS 1.4, PDRF 6	PASS	0	0	PASS	PASS	0 / 285	PASS	PASS	0
13RGP475705.las	LAS 1.4, PDRF 6	PASS	0	0	PASS	PASS	0 / 291	PASS	PASS	0
13RGP475720.las	LAS 1.4, PDRF 6	PASS	0	0	PASS	PASS	0 / 286	PASS	PASS	0
13RGP475735.las	LAS 1.4, PDRF 6	PASS	0	0	PASS	PASS	0 / 286	PASS	PASS	0
13RGP475750.las	LAS 1.4, PDRF 6	PASS	0	0	PASS	PASS	0 / 290	PASS	PASS	0
13RGP475765.las	LAS 1.4, PDRF 6	PASS	0	0	PASS	PASS	0 / 292	PASS	PASS	0
13RGP475780.las	LAS 1.4, PDRF 6	PASS	0	0	PASS	PASS	0 / 297	PASS	PASS	0
13RGP475795.las	LAS 1.4, PDRF 6	PASS	0	0	PASS	PASS	0 / 297	PASS	PASS	0
13RGP475810.las	LAS 1.4, PDRF 6	PASS	0	0	PASS	PASS	0 / 316	PASS	PASS	0
13RGP475825.las	LAS 1.4, PDRF 6	PASS	0	0	PASS	PASS	0 / 314	PASS	PASS	0
13RGP475840.las	LAS 1.4, PDRF 6	PASS	0	0	PASS	PASS	0 / 297	PASS	PASS	0
13RGP475855.las	LAS 1.4, PDRF 6	PASS	0	0	PASS	PASS	0 / 298	PASS	PASS	0
13RGP475870.las	LAS 1.4, PDRF 6	PASS	0	0	PASS	PASS	0 / 298	PASS	PASS	0
13RGP475885.las	LAS 1.4, PDRF 6	PASS	0	0	PASS	PASS	0 / 298	PASS	PASS	0
13RGP475900.las	LAS 1.4, PDRF 6	PASS	0	0	PASS	PASS	0 / 286	PASS	PASS	0
13RGP475915.las	LAS 1.4, PDRF 6	PASS	0	0	PASS	PASS	0 / 285	PASS	PASS	0
13RGP475930.las	LAS 1.4, PDRF 6	PASS	0	0	PASS	PASS	0 / 285	PASS	PASS	0
13RGP475945.las	LAS 1.4, PDRF 6	PASS	0	0	PASS	PASS	0 / 286	PASS	PASS	0
13RGP475960.las	LAS 1.4, PDRF 6	PASS	0	0	PASS	PASS	0 / 286	PASS	PASS	0
13RGP475975.las	LAS 1.4, PDRF 6	PASS	0	0	PASS	PASS	0 / 286	PASS	PASS	0
13RGP475990.las	LAS 1.4, PDRF 6	PASS	0	0	PASS	PASS	0 / 281	PASS	PASS	0
13RGP490480.las	LAS 1.4, PDRF 6	PASS	0	0	PASS	PASS	0 / 292	PASS	PASS	0
13RGP490495.las	LAS 1.4, PDRF 6	PASS	0	0	PASS	PASS	0 / 291	PASS	PASS	0
13RGP490510.las	LAS 1.4, PDRF 6	PASS	0	0	PASS	PASS	0 / 290	PASS	PASS	0
13RGP490525.las	LAS 1.4, PDRF 6	PASS	0	0	PASS	PASS	0 / 292	PASS	PASS	0
13RGP490540.las	LAS 1.4, PDRF 6	PASS	0	0	PASS	PASS	0 / 289	PASS	PASS	0
13RGP490555.las	LAS 1.4, PDRF 6	PASS	0	0	PASS	PASS	0 / 292	PASS	PASS	0
13RGP490570.las	LAS 1.4, PDRF 6	PASS	0	0	PASS	PASS	0 / 292	PASS	PASS	0
13RGP490585.las	LAS 1.4, PDRF 6	PASS	0	0	PASS	PASS	0 / 290	PASS	PASS	0
13RGP490600.las	LAS 1.4, PDRF 6	PASS	0	0	PASS	PASS	0 / 291	PASS	PASS	0
13RGP490615.las	LAS 1.4, PDRF 6	PASS	0	0	PASS	PASS	0 / 290	PASS	PASS	0
13RGP490630.las	LAS 1.4, PDRF 6	PASS	0	0	PASS	PASS	0 / 290	PASS	PASS	0

DPH-1.1 Report on ASPRS LAS File Format (Tiled Data) - Compliance - continued

File	LAS Version/PDRF	System ID	Legacy Point Count	Legacy Return Counts	File Source ID	Global Encoding	VLRs / EVLRs	WKT	Intensity	Point Count with Bad Return Info
13RGP490645.las	LAS 1.4, PDRF 6	PASS	0	0	PASS	PASS	0 / 290	PASS	PASS	0
13RGP490660.las	LAS 1.4, PDRF 6	PASS	0	0	PASS	PASS	0 / 289	PASS	PASS	0
13RGP490675.las	LAS 1.4, PDRF 6	PASS	0	0	PASS	PASS	0 / 293	PASS	PASS	0
13RGP490690.las	LAS 1.4, PDRF 6	PASS	0	0	PASS	PASS	0 / 293	PASS	PASS	0
13RGP490705.las	LAS 1.4, PDRF 6	PASS	0	0	PASS	PASS	0 / 293	PASS	PASS	0
13RGP490720.las	LAS 1.4, PDRF 6	PASS	0	0	PASS	PASS	0 / 293	PASS	PASS	0
13RGP490735.las	LAS 1.4, PDRF 6	PASS	0	0	PASS	PASS	0 / 293	PASS	PASS	0
13RGP490750.las	LAS 1.4, PDRF 6	PASS	0	0	PASS	PASS	0 / 295	PASS	PASS	0
13RGP490765.las	LAS 1.4, PDRF 6	PASS	0	0	PASS	PASS	0 / 295	PASS	PASS	0
13RGP490780.las	LAS 1.4, PDRF 6	PASS	0	0	PASS	PASS	0 / 296	PASS	PASS	0
13RGP490795.las	LAS 1.4, PDRF 6	PASS	0	0	PASS	PASS	0 / 295	PASS	PASS	0
13RGP490810.las	LAS 1.4, PDRF 6	PASS	0	0	PASS	PASS	0 / 310	PASS	PASS	0
13RGP490825.las	LAS 1.4, PDRF 6	PASS	0	0	PASS	PASS	0 / 310	PASS	PASS	0
13RGP490840.las	LAS 1.4, PDRF 6	PASS	0	0	PASS	PASS	0 / 289	PASS	PASS	0
13RGP490855.las	LAS 1.4, PDRF 6	PASS	0	0	PASS	PASS	0 / 290	PASS	PASS	0
13RGP490870.las	LAS 1.4, PDRF 6	PASS	0	0	PASS	PASS	0 / 284	PASS	PASS	0
13RGP490885.las	LAS 1.4, PDRF 6	PASS	0	0	PASS	PASS	0 / 290	PASS	PASS	0
13RGP490900.las	LAS 1.4, PDRF 6	PASS	0	0	PASS	PASS	0 / 278	PASS	PASS	0
13RGP490915.las	LAS 1.4, PDRF 6	PASS	0	0	PASS	PASS	0 / 277	PASS	PASS	0
13RGP490930.las	LAS 1.4, PDRF 6	PASS	0	0	PASS	PASS	0 / 277	PASS	PASS	0
13RGP490945.las	LAS 1.4, PDRF 6	PASS	0	0	PASS	PASS	0 / 278	PASS	PASS	0
13RGP490960.las	LAS 1.4, PDRF 6	PASS	0	0	PASS	PASS	0 / 277	PASS	PASS	0
13RGP490975.las	LAS 1.4, PDRF 6	PASS	0	0	PASS	PASS	0 / 278	PASS	PASS	0
13RGP490990.las	LAS 1.4, PDRF 6	PASS	0	0	PASS	PASS	0 / 278	PASS	PASS	0
13RGP505480.las	LAS 1.4, PDRF 6	PASS	0	0	PASS	PASS	0 / 290	PASS	PASS	0
13RGP505495.las	LAS 1.4, PDRF 6	PASS	0	0	PASS	PASS	0 / 291	PASS	PASS	0
13RGP505510.las	LAS 1.4, PDRF 6	PASS	0	0	PASS	PASS	0 / 291	PASS	PASS	0
13RGP505525.las	LAS 1.4, PDRF 6	PASS	0	0	PASS	PASS	0 / 291	PASS	PASS	0
13RGP505540.las	LAS 1.4, PDRF 6	PASS	0	0	PASS	PASS	0 / 291	PASS	PASS	0
13RGP505555.las	LAS 1.4, PDRF 6	PASS	0	0	PASS	PASS	0 / 290	PASS	PASS	0
13RGP505570.las	LAS 1.4, PDRF 6	PASS	0	0	PASS	PASS	0 / 295	PASS	PASS	0
13RGP505585.las	LAS 1.4, PDRF 6	PASS	0	0	PASS	PASS	0 / 295	PASS	PASS	0
13RGP505600.las	LAS 1.4, PDRF 6	PASS	0	0	PASS	PASS	0 / 295	PASS	PASS	0
13RGP505615.las	LAS 1.4, PDRF 6	PASS	0	0	PASS	PASS	0 / 291	PASS	PASS	0
13RGP505630.las	LAS 1.4, PDRF 6	PASS	0	0	PASS	PASS	0 / 297	PASS	PASS	0
13RGP505645.las	LAS 1.4, PDRF 6	PASS	0	0	PASS	PASS	0 / 302	PASS	PASS	0
13RGP505660.las	LAS 1.4, PDRF 6	PASS	0	0	PASS	PASS	0 / 303	PASS	PASS	0
13RGP505675.las	LAS 1.4, PDRF 6	PASS	0	0	PASS	PASS	0 / 295	PASS	PASS	0
13RGP505690.las	LAS 1.4, PDRF 6	PASS	0	0	PASS	PASS	0 / 296	PASS	PASS	0
13RGP505705.las	LAS 1.4, PDRF 6	PASS	0	0	PASS	PASS	0 / 302	PASS	PASS	0
13RGP505720.las	LAS 1.4, PDRF 6	PASS	0	0	PASS	PASS	0 / 297	PASS	PASS	0
13RGP505735.las	LAS 1.4, PDRF 6	PASS	0	0	PASS	PASS	0 / 303	PASS	PASS	0
13RGP505750.las	LAS 1.4, PDRF 6	PASS	0	0	PASS	PASS	0 / 303	PASS	PASS	0
13RGP505765.las	LAS 1.4, PDRF 6	PASS	0	0	PASS	PASS	0 / 291	PASS	PASS	0
13RGP505780.las	LAS 1.4, PDRF 6	PASS	0	0	PASS	PASS	0 / 284	PASS	PASS	0
13RGP505795.las	LAS 1.4, PDRF 6	PASS	0	0	PASS	PASS	0 / 290	PASS	PASS	0
13RGP505810.las	LAS 1.4, PDRF 6	PASS	0	0	PASS	PASS	0 / 305	PASS	PASS	0
13RGP505825.las	LAS 1.4, PDRF 6	PASS	0	0	PASS	PASS	0 / 315	PASS	PASS	0
13RGP505840.las	LAS 1.4, PDRF 6	PASS	0	0	PASS	PASS	0 / 282	PASS	PASS	0

DPH-1.1 Report on ASPRS LAS File Format (Tiled Data) - Compliance - continued

File	LAS Version/PDRF	System ID	Legacy Point Count	Legacy Return Counts	File Source ID	Global Encoding	VLRs / EVLRs	WKT	Intensity	Point Count with Bad Return Info
13RGP505855.las	LAS 1.4, PDRF 6	PASS	0	0	PASS	PASS	0 / 285	PASS	PASS	0
13RGP505870.las	LAS 1.4, PDRF 6	PASS	0	0	PASS	PASS	0 / 278	PASS	PASS	0
13RGP505885.las	LAS 1.4, PDRF 6	PASS	0	0	PASS	PASS	0 / 278	PASS	PASS	0
13RGP505900.las	LAS 1.4, PDRF 6	PASS	0	0	PASS	PASS	0 / 276	PASS	PASS	0
13RGP505915.las	LAS 1.4, PDRF 6	PASS	0	0	PASS	PASS	0 / 279	PASS	PASS	0
13RGP505930.las	LAS 1.4, PDRF 6	PASS	0	0	PASS	PASS	0 / 281	PASS	PASS	0
13RGP505945.las	LAS 1.4, PDRF 6	PASS	0	0	PASS	PASS	0 / 281	PASS	PASS	0
13RGP505960.las	LAS 1.4, PDRF 6	PASS	0	0	PASS	PASS	0 / 281	PASS	PASS	0
13RGP505975.las	LAS 1.4, PDRF 6	PASS	0	0	PASS	PASS	0 / 282	PASS	PASS	0
13RGP505990.las	LAS 1.4, PDRF 6	PASS	0	0	PASS	PASS	0 / 281	PASS	PASS	0
13RGP520480.las	LAS 1.4, PDRF 6	PASS	0	0	PASS	PASS	0 / 300	PASS	PASS	0
13RGP520495.las	LAS 1.4, PDRF 6	PASS	0	0	PASS	PASS	0 / 300	PASS	PASS	0
13RGP520510.las	LAS 1.4, PDRF 6	PASS	0	0	PASS	PASS	0 / 299	PASS	PASS	0
13RGP520525.las	LAS 1.4, PDRF 6	PASS	0	0	PASS	PASS	0 / 298	PASS	PASS	0
13RGP520540.las	LAS 1.4, PDRF 6	PASS	0	0	PASS	PASS	0 / 297	PASS	PASS	0
13RGP520555.las	LAS 1.4, PDRF 6	PASS	0	0	PASS	PASS	0 / 298	PASS	PASS	0
13RGP520570.las	LAS 1.4, PDRF 6	PASS	0	0	PASS	PASS	0 / 298	PASS	PASS	0
13RGP520585.las	LAS 1.4, PDRF 6	PASS	0	0	PASS	PASS	0 / 285	PASS	PASS	0
13RGP520600.las	LAS 1.4, PDRF 6	PASS	0	0	PASS	PASS	0 / 285	PASS	PASS	0
13RGP520615.las	LAS 1.4, PDRF 6	PASS	0	0	PASS	PASS	0 / 286	PASS	PASS	0
13RGP520630.las	LAS 1.4, PDRF 6	PASS	0	0	PASS	PASS	0 / 285	PASS	PASS	0
13RGP520645.las	LAS 1.4, PDRF 6	PASS	0	0	PASS	PASS	0 / 285	PASS	PASS	0
13RGP520660.las	LAS 1.4, PDRF 6	PASS	0	0	PASS	PASS	0 / 285	PASS	PASS	0
13RGP520675.las	LAS 1.4, PDRF 6	PASS	0	0	PASS	PASS	0 / 285	PASS	PASS	0
13RGP520690.las	LAS 1.4, PDRF 6	PASS	0	0	PASS	PASS	0 / 286	PASS	PASS	0
13RGP520705.las	LAS 1.4, PDRF 6	PASS	0	0	PASS	PASS	0 / 286	PASS	PASS	0
13RGP520720.las	LAS 1.4, PDRF 6	PASS	0	0	PASS	PASS	0 / 292	PASS	PASS	0
13RGP520735.las	LAS 1.4, PDRF 6	PASS	0	0	PASS	PASS	0 / 297	PASS	PASS	0
13RGP520750.las	LAS 1.4, PDRF 6	PASS	0	0	PASS	PASS	0 / 286	PASS	PASS	0
13RGP520765.las	LAS 1.4, PDRF 6	PASS	0	0	PASS	PASS	0 / 286	PASS	PASS	0
13RGP520780.las	LAS 1.4, PDRF 6	PASS	0	0	PASS	PASS	0 / 291	PASS	PASS	0
13RGP520795.las	LAS 1.4, PDRF 6	PASS	0	0	PASS	PASS	0 / 298	PASS	PASS	0
13RGP520810.las	LAS 1.4, PDRF 6	PASS	0	0	PASS	PASS	0 / 321	PASS	PASS	0
13RGP520825.las	LAS 1.4, PDRF 6	PASS	0	0	PASS	PASS	0 / 316	PASS	PASS	0
13RGP520840.las	LAS 1.4, PDRF 6	PASS	0	0	PASS	PASS	0 / 297	PASS	PASS	0
13RGP520855.las	LAS 1.4, PDRF 6	PASS	0	0	PASS	PASS	0 / 298	PASS	PASS	0
13RGP520870.las	LAS 1.4, PDRF 6	PASS	0	0	PASS	PASS	0 / 296	PASS	PASS	0
13RGP520885.las	LAS 1.4, PDRF 6	PASS	0	0	PASS	PASS	0 / 296	PASS	PASS	0
13RGP520900.las	LAS 1.4, PDRF 6	PASS	0	0	PASS	PASS	0 / 297	PASS	PASS	0
13RGP520915.las	LAS 1.4, PDRF 6	PASS	0	0	PASS	PASS	0 / 290	PASS	PASS	0
13RGP520930.las	LAS 1.4, PDRF 6	PASS	0	0	PASS	PASS	0 / 285	PASS	PASS	0
13RGP520945.las	LAS 1.4, PDRF 6	PASS	0	0	PASS	PASS	0 / 285	PASS	PASS	0
13RGP520960.las	LAS 1.4, PDRF 6	PASS	0	0	PASS	PASS	0 / 285	PASS	PASS	0
13RGP520975.las	LAS 1.4, PDRF 6	PASS	0	0	PASS	PASS	0 / 286	PASS	PASS	0
13RGP520990.las	LAS 1.4, PDRF 6	PASS	0	0	PASS	PASS	0 / 282	PASS	PASS	0
13RGP535480.las	LAS 1.4, PDRF 6	PASS	0	0	PASS	PASS	0 / 292	PASS	PASS	0
13RGP535495.las	LAS 1.4, PDRF 6	PASS	0	0	PASS	PASS	0 / 290	PASS	PASS	0
13RGP535510.las	LAS 1.4, PDRF 6	PASS	0	0	PASS	PASS	0 / 291	PASS	PASS	0
13RGP535525.las	LAS 1.4, PDRF 6	PASS	0	0	PASS	PASS	0 / 289	PASS	PASS	0

DPH-1.1 Report on ASPRS LAS File Format (Tiled Data) - Compliance - continued

File	LAS Version/PDRF	System ID	Legacy Point Count	Legacy Return Counts	File Source ID	Global Encoding	VLRs / EVLRs	WKT	Intensity	Point Count with Bad Return Info
13RGP535540.las	LAS 1.4, PDRF 6	PASS	0	0	PASS	PASS	0 / 290	PASS	PASS	0
13RGP535555.las	LAS 1.4, PDRF 6	PASS	0	0	PASS	PASS	0 / 292	PASS	PASS	0
13RGP535570.las	LAS 1.4, PDRF 6	PASS	0	0	PASS	PASS	0 / 290	PASS	PASS	0
13RGP535585.las	LAS 1.4, PDRF 6	PASS	0	0	PASS	PASS	0 / 290	PASS	PASS	0
13RGP535600.las	LAS 1.4, PDRF 6	PASS	0	0	PASS	PASS	0 / 291	PASS	PASS	0
13RGP535615.las	LAS 1.4, PDRF 6	PASS	0	0	PASS	PASS	0 / 291	PASS	PASS	0
13RGP535630.las	LAS 1.4, PDRF 6	PASS	0	0	PASS	PASS	0 / 291	PASS	PASS	0
13RGP535645.las	LAS 1.4, PDRF 6	PASS	0	0	PASS	PASS	0 / 294	PASS	PASS	0
13RGP535660.las	LAS 1.4, PDRF 6	PASS	0	0	PASS	PASS	0 / 291	PASS	PASS	0
13RGP535675.las	LAS 1.4, PDRF 6	PASS	0	0	PASS	PASS	0 / 293	PASS	PASS	0
13RGP535690.las	LAS 1.4, PDRF 6	PASS	0	0	PASS	PASS	0 / 293	PASS	PASS	0
13RGP535705.las	LAS 1.4, PDRF 6	PASS	0	0	PASS	PASS	0 / 294	PASS	PASS	0
13RGP535720.las	LAS 1.4, PDRF 6	PASS	0	0	PASS	PASS	0 / 294	PASS	PASS	0
13RGP535735.las	LAS 1.4, PDRF 6	PASS	0	0	PASS	PASS	0 / 293	PASS	PASS	0
13RGP535750.las	LAS 1.4, PDRF 6	PASS	0	0	PASS	PASS	0 / 293	PASS	PASS	0
13RGP535765.las	LAS 1.4, PDRF 6	PASS	0	0	PASS	PASS	0 / 294	PASS	PASS	0
13RGP535780.las	LAS 1.4, PDRF 6	PASS	0	0	PASS	PASS	0 / 296	PASS	PASS	0
13RGP535795.las	LAS 1.4, PDRF 6	PASS	0	0	PASS	PASS	0 / 295	PASS	PASS	0
13RGP535810.las	LAS 1.4, PDRF 6	PASS	0	0	PASS	PASS	0 / 309	PASS	PASS	0
13RGP535825.las	LAS 1.4, PDRF 6	PASS	0	0	PASS	PASS	0 / 309	PASS	PASS	0
13RGP535840.las	LAS 1.4, PDRF 6	PASS	0	0	PASS	PASS	0 / 292	PASS	PASS	0
13RGP535855.las	LAS 1.4, PDRF 6	PASS	0	0	PASS	PASS	0 / 288	PASS	PASS	0
13RGP535870.las	LAS 1.4, PDRF 6	PASS	0	0	PASS	PASS	0 / 278	PASS	PASS	0
13RGP535885.las	LAS 1.4, PDRF 6	PASS	0	0	PASS	PASS	0 / 278	PASS	PASS	0
13RGP535900.las	LAS 1.4, PDRF 6	PASS	0	0	PASS	PASS	0 / 277	PASS	PASS	0
13RGP535915.las	LAS 1.4, PDRF 6	PASS	0	0	PASS	PASS	0 / 278	PASS	PASS	0
13RGP535930.las	LAS 1.4, PDRF 6	PASS	0	0	PASS	PASS	0 / 282	PASS	PASS	0
13RGP535945.las	LAS 1.4, PDRF 6	PASS	0	0	PASS	PASS	0 / 278	PASS	PASS	0
13RGP535960.las	LAS 1.4, PDRF 6	PASS	0	0	PASS	PASS	0 / 282	PASS	PASS	0
13RGP535975.las	LAS 1.4, PDRF 6	PASS	0	0	PASS	PASS	0 / 282	PASS	PASS	0
13RGP535990.las	LAS 1.4, PDRF 6	PASS	0	0	PASS	PASS	0 / 282	PASS	PASS	0
13RGP550480.las	LAS 1.4, PDRF 6	PASS	0	0	PASS	PASS	0 / 281	PASS	PASS	0
13RGP550495.las	LAS 1.4, PDRF 6	PASS	0	0	PASS	PASS	0 / 285	PASS	PASS	0
13RGP550510.las	LAS 1.4, PDRF 6	PASS	0	0	PASS	PASS	0 / 282	PASS	PASS	0
13RGP550525.las	LAS 1.4, PDRF 6	PASS	0	0	PASS	PASS	0 / 283	PASS	PASS	0
13RGP550540.las	LAS 1.4, PDRF 6	PASS	0	0	PASS	PASS	0 / 283	PASS	PASS	0
13RGP550555.las	LAS 1.4, PDRF 6	PASS	0	0	PASS	PASS	0 / 282	PASS	PASS	0
13RGP550570.las	LAS 1.4, PDRF 6	PASS	0	0	PASS	PASS	0 / 283	PASS	PASS	0
13RGP550585.las	LAS 1.4, PDRF 6	PASS	0	0	PASS	PASS	0 / 283	PASS	PASS	0
13RGP550600.las	LAS 1.4, PDRF 6	PASS	0	0	PASS	PASS	0 / 284	PASS	PASS	0
13RGP550615.las	LAS 1.4, PDRF 6	PASS	0	0	PASS	PASS	0 / 282	PASS	PASS	0
13RGP550630.las	LAS 1.4, PDRF 6	PASS	0	0	PASS	PASS	0 / 279	PASS	PASS	0
13RGP550645.las	LAS 1.4, PDRF 6	PASS	0	0	PASS	PASS	0 / 290	PASS	PASS	0
13RGP550660.las	LAS 1.4, PDRF 6	PASS	0	0	PASS	PASS	0 / 284	PASS	PASS	0
13RGP550675.las	LAS 1.4, PDRF 6	PASS	0	0	PASS	PASS	0 / 297	PASS	PASS	0
13RGP550690.las	LAS 1.4, PDRF 6	PASS	0	0	PASS	PASS	0 / 290	PASS	PASS	0
13RGP550705.las	LAS 1.4, PDRF 6	PASS	0	0	PASS	PASS	0 / 285	PASS	PASS	0
13RGP550720.las	LAS 1.4, PDRF 6	PASS	0	0	PASS	PASS	0 / 291	PASS	PASS	0
13RGP550735.las	LAS 1.4, PDRF 6	PASS	0	0	PASS	PASS	0 / 291	PASS	PASS	0

DPH-1.1 Report on ASPRS LAS File Format (Tiled Data) - Compliance - continued

File	LAS Version/PDRF	System ID	Legacy Point Count	Legacy Return Counts	File Source ID	Global Encoding	VLRs / EVLRs	WKT	Intensity	Point Count with Bad Return Info
13RGP550750.las	LAS 1.4, PDRF 6	PASS	0	0	PASS	PASS	0 / 284	PASS	PASS	0
13RGP550765.las	LAS 1.4, PDRF 6	PASS	0	0	PASS	PASS	0 / 283	PASS	PASS	0
13RGP550780.las	LAS 1.4, PDRF 6	PASS	0	0	PASS	PASS	0 / 285	PASS	PASS	0
13RGP550795.las	LAS 1.4, PDRF 6	PASS	0	0	PASS	PASS	0 / 281	PASS	PASS	0
13RGP550810.las	LAS 1.4, PDRF 6	PASS	0	0	PASS	PASS	0 / 310	PASS	PASS	0
13RGP550825.las	LAS 1.4, PDRF 6	PASS	0	0	PASS	PASS	0 / 321	PASS	PASS	0
13RGP550840.las	LAS 1.4, PDRF 6	PASS	0	0	PASS	PASS	0 / 283	PASS	PASS	0
13RGP550855.las	LAS 1.4, PDRF 6	PASS	0	0	PASS	PASS	0 / 281	PASS	PASS	0
13RGP550870.las	LAS 1.4, PDRF 6	PASS	0	0	PASS	PASS	0 / 275	PASS	PASS	0
13RGP550885.las	LAS 1.4, PDRF 6	PASS	0	0	PASS	PASS	0 / 280	PASS	PASS	0
13RGP550900.las	LAS 1.4, PDRF 6	PASS	0	0	PASS	PASS	0 / 280	PASS	PASS	0
13RGP550915.las	LAS 1.4, PDRF 6	PASS	0	0	PASS	PASS	0 / 277	PASS	PASS	0
13RGP550930.las	LAS 1.4, PDRF 6	PASS	0	0	PASS	PASS	0 / 281	PASS	PASS	0
13RGP550945.las	LAS 1.4, PDRF 6	PASS	0	0	PASS	PASS	0 / 281	PASS	PASS	0
13RGP550960.las	LAS 1.4, PDRF 6	PASS	0	0	PASS	PASS	0 / 281	PASS	PASS	0
13RGP550975.las	LAS 1.4, PDRF 6	PASS	0	0	PASS	PASS	0 / 282	PASS	PASS	0
13RGP550990.las	LAS 1.4, PDRF 6	PASS	0	0	PASS	PASS	0 / 284	PASS	PASS	0
13RGP565480.las	LAS 1.4, PDRF 6	PASS	0	0	PASS	PASS	0 / 299	PASS	PASS	0
13RGP565495.las	LAS 1.4, PDRF 6	PASS	0	0	PASS	PASS	0 / 298	PASS	PASS	0
13RGP565510.las	LAS 1.4, PDRF 6	PASS	0	0	PASS	PASS	0 / 290	PASS	PASS	0
13RGP565525.las	LAS 1.4, PDRF 6	PASS	0	0	PASS	PASS	0 / 298	PASS	PASS	0
13RGP565540.las	LAS 1.4, PDRF 6	PASS	0	0	PASS	PASS	0 / 298	PASS	PASS	0
13RGP565555.las	LAS 1.4, PDRF 6	PASS	0	0	PASS	PASS	0 / 301	PASS	PASS	0
13RGP565570.las	LAS 1.4, PDRF 6	PASS	0	0	PASS	PASS	0 / 298	PASS	PASS	0
13RGP565585.las	LAS 1.4, PDRF 6	PASS	0	0	PASS	PASS	0 / 292	PASS	PASS	0
13RGP565600.las	LAS 1.4, PDRF 6	PASS	0	0	PASS	PASS	0 / 290	PASS	PASS	0
13RGP565615.las	LAS 1.4, PDRF 6	PASS	0	0	PASS	PASS	0 / 285	PASS	PASS	0
13RGP565630.las	LAS 1.4, PDRF 6	PASS	0	0	PASS	PASS	0 / 285	PASS	PASS	0
13RGP565645.las	LAS 1.4, PDRF 6	PASS	0	0	PASS	PASS	0 / 285	PASS	PASS	0
13RGP565660.las	LAS 1.4, PDRF 6	PASS	0	0	PASS	PASS	0 / 286	PASS	PASS	0
13RGP565675.las	LAS 1.4, PDRF 6	PASS	0	0	PASS	PASS	0 / 286	PASS	PASS	0
13RGP565690.las	LAS 1.4, PDRF 6	PASS	0	0	PASS	PASS	0 / 286	PASS	PASS	0
13RGP565705.las	LAS 1.4, PDRF 6	PASS	0	0	PASS	PASS	0 / 285	PASS	PASS	0
13RGP565720.las	LAS 1.4, PDRF 6	PASS	0	0	PASS	PASS	0 / 298	PASS	PASS	0
13RGP565735.las	LAS 1.4, PDRF 6	PASS	0	0	PASS	PASS	0 / 286	PASS	PASS	0
13RGP565750.las	LAS 1.4, PDRF 6	PASS	0	0	PASS	PASS	0 / 286	PASS	PASS	0
13RGP565765.las	LAS 1.4, PDRF 6	PASS	0	0	PASS	PASS	0 / 286	PASS	PASS	0
13RGP565780.las	LAS 1.4, PDRF 6	PASS	0	0	PASS	PASS	0 / 290	PASS	PASS	0
13RGP565795.las	LAS 1.4, PDRF 6	PASS	0	0	PASS	PASS	0 / 292	PASS	PASS	0
13RGP565810.las	LAS 1.4, PDRF 6	PASS	0	0	PASS	PASS	0 / 319	PASS	PASS	0
13RGP565825.las	LAS 1.4, PDRF 6	PASS	0	0	PASS	PASS	0 / 309	PASS	PASS	0
13RGP565840.las	LAS 1.4, PDRF 6	PASS	0	0	PASS	PASS	0 / 292	PASS	PASS	0
13RGP565855.las	LAS 1.4, PDRF 6	PASS	0	0	PASS	PASS	0 / 292	PASS	PASS	0
13RGP565870.las	LAS 1.4, PDRF 6	PASS	0	0	PASS	PASS	0 / 286	PASS	PASS	0
13RGP565885.las	LAS 1.4, PDRF 6	PASS	0	0	PASS	PASS	0 / 298	PASS	PASS	0
13RGP565900.las	LAS 1.4, PDRF 6	PASS	0	0	PASS	PASS	0 / 298	PASS	PASS	0
13RGP565915.las	LAS 1.4, PDRF 6	PASS	0	0	PASS	PASS	0 / 290	PASS	PASS	0
13RGP565930.las	LAS 1.4, PDRF 6	PASS	0	0	PASS	PASS	0 / 285	PASS	PASS	0
13RGP565945.las	LAS 1.4, PDRF 6	PASS	0	0	PASS	PASS	0 / 285	PASS	PASS	0

DPH-1.1 Report on ASPRS LAS File Format (Tiled Data) - Compliance - continued

File	LAS Version/PDRF	System ID	Legacy Point Count	Legacy Return Counts	File Source ID	Global Encoding	VLRs / EVLRs	WKT	Intensity	Point Count with Bad Return Info
13RGP565960.las	LAS 1.4, PDRF 6	PASS	0	0	PASS	PASS	0 / 284	PASS	PASS	0
13RGP565975.las	LAS 1.4, PDRF 6	PASS	0	0	PASS	PASS	0 / 286	PASS	PASS	0
13RGP565990.las	LAS 1.4, PDRF 6	PASS	0	0	PASS	PASS	0 / 286	PASS	PASS	0
13RGP580480.las	LAS 1.4, PDRF 6	PASS	0	0	PASS	PASS	0 / 296	PASS	PASS	0
13RGP580495.las	LAS 1.4, PDRF 6	PASS	0	0	PASS	PASS	0 / 295	PASS	PASS	0
13RGP580510.las	LAS 1.4, PDRF 6	PASS	0	0	PASS	PASS	0 / 295	PASS	PASS	0
13RGP580525.las	LAS 1.4, PDRF 6	PASS	0	0	PASS	PASS	0 / 294	PASS	PASS	0
13RGP580540.las	LAS 1.4, PDRF 6	PASS	0	0	PASS	PASS	0 / 296	PASS	PASS	0
13RGP580555.las	LAS 1.4, PDRF 6	PASS	0	0	PASS	PASS	0 / 296	PASS	PASS	0
13RGP580570.las	LAS 1.4, PDRF 6	PASS	0	0	PASS	PASS	0 / 295	PASS	PASS	0
13RGP580585.las	LAS 1.4, PDRF 6	PASS	0	0	PASS	PASS	0 / 296	PASS	PASS	0
13RGP580600.las	LAS 1.4, PDRF 6	PASS	0	0	PASS	PASS	0 / 296	PASS	PASS	0
13RGP580615.las	LAS 1.4, PDRF 6	PASS	0	0	PASS	PASS	0 / 297	PASS	PASS	0
13RGP580630.las	LAS 1.4, PDRF 6	PASS	0	0	PASS	PASS	0 / 306	PASS	PASS	0
13RGP580645.las	LAS 1.4, PDRF 6	PASS	0	0	PASS	PASS	0 / 308	PASS	PASS	0
13RGP580660.las	LAS 1.4, PDRF 6	PASS	0	0	PASS	PASS	0 / 309	PASS	PASS	0
13RGP580675.las	LAS 1.4, PDRF 6	PASS	0	0	PASS	PASS	0 / 313	PASS	PASS	0
13RGP580690.las	LAS 1.4, PDRF 6	PASS	0	0	PASS	PASS	0 / 317	PASS	PASS	0
13RGP580705.las	LAS 1.4, PDRF 6	PASS	0	0	PASS	PASS	0 / 308	PASS	PASS	0
13RGP580720.las	LAS 1.4, PDRF 6	PASS	0	0	PASS	PASS	0 / 316	PASS	PASS	0
13RGP580735.las	LAS 1.4, PDRF 6	PASS	0	0	PASS	PASS	0 / 315	PASS	PASS	0
13RGP580750.las	LAS 1.4, PDRF 6	PASS	0	0	PASS	PASS	0 / 313	PASS	PASS	0
13RGP580765.las	LAS 1.4, PDRF 6	PASS	0	0	PASS	PASS	0 / 310	PASS	PASS	0
13RGP580780.las	LAS 1.4, PDRF 6	PASS	0	0	PASS	PASS	0 / 311	PASS	PASS	0
13RGP580795.las	LAS 1.4, PDRF 6	PASS	0	0	PASS	PASS	0 / 309	PASS	PASS	0
13RGP580810.las	LAS 1.4, PDRF 6	PASS	0	0	PASS	PASS	0 / 1170	PASS	PASS	0
13RGP580825.las	LAS 1.4, PDRF 6	PASS	0	0	PASS	PASS	0 / 306	PASS	PASS	0
13RGP580840.las	LAS 1.4, PDRF 6	PASS	0	0	PASS	PASS	0 / 292	PASS	PASS	0
13RGP580855.las	LAS 1.4, PDRF 6	PASS	0	0	PASS	PASS	0 / 294	PASS	PASS	0
13RGP580870.las	LAS 1.4, PDRF 6	PASS	0	0	PASS	PASS	0 / 289	PASS	PASS	0
13RGP580885.las	LAS 1.4, PDRF 6	PASS	0	0	PASS	PASS	0 / 289	PASS	PASS	0
13RGP580900.las	LAS 1.4, PDRF 6	PASS	0	0	PASS	PASS	0 / 282	PASS	PASS	0
13RGP580915.las	LAS 1.4, PDRF 6	PASS	0	0	PASS	PASS	0 / 282	PASS	PASS	0
13RGP580930.las	LAS 1.4, PDRF 6	PASS	0	0	PASS	PASS	0 / 282	PASS	PASS	0
13RGP580945.las	LAS 1.4, PDRF 6	PASS	0	0	PASS	PASS	0 / 283	PASS	PASS	0
13RGP580960.las	LAS 1.4, PDRF 6	PASS	0	0	PASS	PASS	0 / 283	PASS	PASS	0
13RGP580975.las	LAS 1.4, PDRF 6	PASS	0	0	PASS	PASS	0 / 283	PASS	PASS	0
13RGP580990.las	LAS 1.4, PDRF 6	PASS	0	0	PASS	PASS	0 / 278	PASS	PASS	0
13RGP595480.las	LAS 1.4, PDRF 6	PASS	0	0	PASS	PASS	0 / 303	PASS	PASS	0
13RGP595495.las	LAS 1.4, PDRF 6	PASS	0	0	PASS	PASS	0 / 302	PASS	PASS	0
13RGP595510.las	LAS 1.4, PDRF 6	PASS	0	0	PASS	PASS	0 / 302	PASS	PASS	0
13RGP595525.las	LAS 1.4, PDRF 6	PASS	0	0	PASS	PASS	0 / 303	PASS	PASS	0
13RGP595540.las	LAS 1.4, PDRF 6	PASS	0	0	PASS	PASS	0 / 303	PASS	PASS	0
13RGP595555.las	LAS 1.4, PDRF 6	PASS	0	0	PASS	PASS	0 / 302	PASS	PASS	0
13RGP595570.las	LAS 1.4, PDRF 6	PASS	0	0	PASS	PASS	0 / 303	PASS	PASS	0
13RGP595585.las	LAS 1.4, PDRF 6	PASS	0	0	PASS	PASS	0 / 303	PASS	PASS	0
13RGP595600.las	LAS 1.4, PDRF 6	PASS	0	0	PASS	PASS	0 / 303	PASS	PASS	0
13RGP595615.las	LAS 1.4, PDRF 6	PASS	0	0	PASS	PASS	0 / 302	PASS	PASS	0
13RGP595630.las	LAS 1.4, PDRF 6	PASS	0	0	PASS	PASS	0 / 302	PASS	PASS	0

DPH-1.1 Report on ASPRS LAS File Format (Tiled Data) - Compliance - continued

File	LAS Version/PDRF	System ID	Legacy Point Count	Legacy Return Counts	File Source ID	Global Encoding	VLRs / EVLRs	WKT	Intensity	Point Count with Bad Return Info
13RGP595645.las	LAS 1.4, PDRF 6	PASS	0	0	PASS	PASS	0 / 303	PASS	PASS	0
13RGP595660.las	LAS 1.4, PDRF 6	PASS	0	0	PASS	PASS	0 / 303	PASS	PASS	0
13RGP595675.las	LAS 1.4, PDRF 6	PASS	0	0	PASS	PASS	0 / 303	PASS	PASS	0
13RGP595690.las	LAS 1.4, PDRF 6	PASS	0	0	PASS	PASS	0 / 302	PASS	PASS	0
13RGP595705.las	LAS 1.4, PDRF 6	PASS	0	0	PASS	PASS	0 / 303	PASS	PASS	0
13RGP595720.las	LAS 1.4, PDRF 6	PASS	0	0	PASS	PASS	0 / 303	PASS	PASS	0
13RGP595735.las	LAS 1.4, PDRF 6	PASS	0	0	PASS	PASS	0 / 303	PASS	PASS	0
13RGP595750.las	LAS 1.4, PDRF 6	PASS	0	0	PASS	PASS	0 / 302	PASS	PASS	0
13RGP595765.las	LAS 1.4, PDRF 6	PASS	0	0	PASS	PASS	0 / 296	PASS	PASS	0
13RGP595780.las	LAS 1.4, PDRF 6	PASS	0	0	PASS	PASS	0 / 290	PASS	PASS	0
13RGP595795.las	LAS 1.4, PDRF 6	PASS	0	0	PASS	PASS	0 / 291	PASS	PASS	0
13RGP595810.las	LAS 1.4, PDRF 6	PASS	0	0	PASS	PASS	0 / 313	PASS	PASS	0
13RGP595825.las	LAS 1.4, PDRF 6	PASS	0	0	PASS	PASS	0 / 291	PASS	PASS	0
13RGP595840.las	LAS 1.4, PDRF 6	PASS	0	0	PASS	PASS	0 / 279	PASS	PASS	0
13RGP595855.las	LAS 1.4, PDRF 6	PASS	0	0	PASS	PASS	0 / 283	PASS	PASS	0
13RGP595870.las	LAS 1.4, PDRF 6	PASS	0	0	PASS	PASS	0 / 284	PASS	PASS	0
13RGP595885.las	LAS 1.4, PDRF 6	PASS	0	0	PASS	PASS	0 / 290	PASS	PASS	0
13RGP595900.las	LAS 1.4, PDRF 6	PASS	0	0	PASS	PASS	0 / 283	PASS	PASS	0
13RGP595915.las	LAS 1.4, PDRF 6	PASS	0	0	PASS	PASS	0 / 284	PASS	PASS	0
13RGP595930.las	LAS 1.4, PDRF 6	PASS	0	0	PASS	PASS	0 / 274	PASS	PASS	0
13RGP595945.las	LAS 1.4, PDRF 6	PASS	0	0	PASS	PASS	0 / 283	PASS	PASS	0
13RGP595960.las	LAS 1.4, PDRF 6	PASS	0	0	PASS	PASS	0 / 283	PASS	PASS	0
13RGP595975.las	LAS 1.4, PDRF 6	PASS	0	0	PASS	PASS	0 / 283	PASS	PASS	0
13RGP595990.las	LAS 1.4, PDRF 6	PASS	0	0	PASS	PASS	0 / 284	PASS	PASS	0
13RGP610495.las	LAS 1.4, PDRF 6	PASS	0	0	PASS	PASS	0 / 299	PASS	PASS	0
13RGP610510.las	LAS 1.4, PDRF 6	PASS	0	0	PASS	PASS	0 / 299	PASS	PASS	0
13RGP610525.las	LAS 1.4, PDRF 6	PASS	0	0	PASS	PASS	0 / 299	PASS	PASS	0
13RGP610540.las	LAS 1.4, PDRF 6	PASS	0	0	PASS	PASS	0 / 300	PASS	PASS	0
13RGP610555.las	LAS 1.4, PDRF 6	PASS	0	0	PASS	PASS	0 / 298	PASS	PASS	0
13RGP610570.las	LAS 1.4, PDRF 6	PASS	0	0	PASS	PASS	0 / 297	PASS	PASS	0
13RGP610585.las	LAS 1.4, PDRF 6	PASS	0	0	PASS	PASS	0 / 297	PASS	PASS	0
13RGP610600.las	LAS 1.4, PDRF 6	PASS	0	0	PASS	PASS	0 / 297	PASS	PASS	0
13RGP610615.las	LAS 1.4, PDRF 6	PASS	0	0	PASS	PASS	0 / 286	PASS	PASS	0
13RGP610630.las	LAS 1.4, PDRF 6	PASS	0	0	PASS	PASS	0 / 285	PASS	PASS	0
13RGP610645.las	LAS 1.4, PDRF 6	PASS	0	0	PASS	PASS	0 / 285	PASS	PASS	0
13RGP610660.las	LAS 1.4, PDRF 6	PASS	0	0	PASS	PASS	0 / 285	PASS	PASS	0
13RGP610675.las	LAS 1.4, PDRF 6	PASS	0	0	PASS	PASS	0 / 286	PASS	PASS	0
13RGP610690.las	LAS 1.4, PDRF 6	PASS	0	0	PASS	PASS	0 / 286	PASS	PASS	0
13RGP610705.las	LAS 1.4, PDRF 6	PASS	0	0	PASS	PASS	0 / 285	PASS	PASS	0
13RGP610720.las	LAS 1.4, PDRF 6	PASS	0	0	PASS	PASS	0 / 285	PASS	PASS	0
13RGP610735.las	LAS 1.4, PDRF 6	PASS	0	0	PASS	PASS	0 / 285	PASS	PASS	0
13RGP610750.las	LAS 1.4, PDRF 6	PASS	0	0	PASS	PASS	0 / 290	PASS	PASS	0
13RGP610765.las	LAS 1.4, PDRF 6	PASS	0	0	PASS	PASS	0 / 290	PASS	PASS	0
13RGP610780.las	LAS 1.4, PDRF 6	PASS	0	0	PASS	PASS	0 / 292	PASS	PASS	0
13RGP610795.las	LAS 1.4, PDRF 6	PASS	0	0	PASS	PASS	0 / 298	PASS	PASS	0
13RGP610810.las	LAS 1.4, PDRF 6	PASS	0	0	PASS	PASS	0 / 321	PASS	PASS	0
13RGP610825.las	LAS 1.4, PDRF 6	PASS	0	0	PASS	PASS	0 / 311	PASS	PASS	0
13RGP610840.las	LAS 1.4, PDRF 6	PASS	0	0	PASS	PASS	0 / 298	PASS	PASS	0
13RGP610855.las	LAS 1.4, PDRF 6	PASS	0	0	PASS	PASS	0 / 297	PASS	PASS	0

DPH-1.1 Report on ASPRS LAS File Format (Tiled Data) - Compliance - continued

File	LAS Version/PDRF	System ID	Legacy Point Count	Legacy Return Counts	File Source ID	Global Encoding	VLRs / EVLRs	WKT	Intensity	Point Count with Bad Return Info
13RGP610870.las	LAS 1.4, PDRF 6	PASS	0	0	PASS	PASS	0 / 298	PASS	PASS	0
13RGP610885.las	LAS 1.4, PDRF 6	PASS	0	0	PASS	PASS	0 / 297	PASS	PASS	0
13RGP610900.las	LAS 1.4, PDRF 6	PASS	0	0	PASS	PASS	0 / 297	PASS	PASS	0
13RGP610915.las	LAS 1.4, PDRF 6	PASS	0	0	PASS	PASS	0 / 297	PASS	PASS	0
13RGP610930.las	LAS 1.4, PDRF 6	PASS	0	0	PASS	PASS	0 / 298	PASS	PASS	0
13RGP610945.las	LAS 1.4, PDRF 6	PASS	0	0	PASS	PASS	0 / 296	PASS	PASS	0
13RGP610960.las	LAS 1.4, PDRF 6	PASS	0	0	PASS	PASS	0 / 285	PASS	PASS	0
13RGP610975.las	LAS 1.4, PDRF 6	PASS	0	0	PASS	PASS	0 / 285	PASS	PASS	0
13RGP610990.las	LAS 1.4, PDRF 6	PASS	0	0	PASS	PASS	0 / 286	PASS	PASS	0
13RGP625495.las	LAS 1.4, PDRF 6	PASS	0	0	PASS	PASS	0 / 293	PASS	PASS	0
13RGP625510.las	LAS 1.4, PDRF 6	PASS	0	0	PASS	PASS	0 / 294	PASS	PASS	0
13RGP625525.las	LAS 1.4, PDRF 6	PASS	0	0	PASS	PASS	0 / 291	PASS	PASS	0
13RGP625540.las	LAS 1.4, PDRF 6	PASS	0	0	PASS	PASS	0 / 293	PASS	PASS	0
13RGP625555.las	LAS 1.4, PDRF 6	PASS	0	0	PASS	PASS	0 / 289	PASS	PASS	0
13RGP625570.las	LAS 1.4, PDRF 6	PASS	0	0	PASS	PASS	0 / 291	PASS	PASS	0
13RGP625585.las	LAS 1.4, PDRF 6	PASS	0	0	PASS	PASS	0 / 289	PASS	PASS	0
13RGP625600.las	LAS 1.4, PDRF 6	PASS	0	0	PASS	PASS	0 / 294	PASS	PASS	0
13RGP625615.las	LAS 1.4, PDRF 6	PASS	0	0	PASS	PASS	0 / 292	PASS	PASS	0
13RGP625630.las	LAS 1.4, PDRF 6	PASS	0	0	PASS	PASS	0 / 290	PASS	PASS	0
13RGP625645.las	LAS 1.4, PDRF 6	PASS	0	0	PASS	PASS	0 / 292	PASS	PASS	0
13RGP625660.las	LAS 1.4, PDRF 6	PASS	0	0	PASS	PASS	0 / 294	PASS	PASS	0
13RGP625675.las	LAS 1.4, PDRF 6	PASS	0	0	PASS	PASS	0 / 294	PASS	PASS	0
13RGP625690.las	LAS 1.4, PDRF 6	PASS	0	0	PASS	PASS	0 / 291	PASS	PASS	0
13RGP625705.las	LAS 1.4, PDRF 6	PASS	0	0	PASS	PASS	0 / 293	PASS	PASS	0
13RGP625720.las	LAS 1.4, PDRF 6	PASS	0	0	PASS	PASS	0 / 293	PASS	PASS	0
13RGP625735.las	LAS 1.4, PDRF 6	PASS	0	0	PASS	PASS	0 / 294	PASS	PASS	0
13RGP625750.las	LAS 1.4, PDRF 6	PASS	0	0	PASS	PASS	0 / 294	PASS	PASS	0
13RGP625765.las	LAS 1.4, PDRF 6	PASS	0	0	PASS	PASS	0 / 293	PASS	PASS	0
13RGP625780.las	LAS 1.4, PDRF 6	PASS	0	0	PASS	PASS	0 / 294	PASS	PASS	0
13RGP625795.las	LAS 1.4, PDRF 6	PASS	0	0	PASS	PASS	0 / 295	PASS	PASS	0
13RGP625810.las	LAS 1.4, PDRF 6	PASS	0	0	PASS	PASS	0 / 313	PASS	PASS	0
13RGP625825.las	LAS 1.4, PDRF 6	PASS	0	0	PASS	PASS	0 / 310	PASS	PASS	0
13RGP625840.las	LAS 1.4, PDRF 6	PASS	0	0	PASS	PASS	0 / 292	PASS	PASS	0
13RGP625855.las	LAS 1.4, PDRF 6	PASS	0	0	PASS	PASS	0 / 291	PASS	PASS	0
13RGP625870.las	LAS 1.4, PDRF 6	PASS	0	0	PASS	PASS	0 / 292	PASS	PASS	0
13RGP625885.las	LAS 1.4, PDRF 6	PASS	0	0	PASS	PASS	0 / 290	PASS	PASS	0
13RGP625900.las	LAS 1.4, PDRF 6	PASS	0	0	PASS	PASS	0 / 282	PASS	PASS	0
13RGP625915.las	LAS 1.4, PDRF 6	PASS	0	0	PASS	PASS	0 / 284	PASS	PASS	0
13RGP625930.las	LAS 1.4, PDRF 6	PASS	0	0	PASS	PASS	0 / 290	PASS	PASS	0
13RGP625945.las	LAS 1.4, PDRF 6	PASS	0	0	PASS	PASS	0 / 289	PASS	PASS	0
13RGP625960.las	LAS 1.4, PDRF 6	PASS	0	0	PASS	PASS	0 / 290	PASS	PASS	0
13RGP625975.las	LAS 1.4, PDRF 6	PASS	0	0	PASS	PASS	0 / 288	PASS	PASS	0
13RGP625990.las	LAS 1.4, PDRF 6	PASS	0	0	PASS	PASS	0 / 282	PASS	PASS	0
13RGP640495.las	LAS 1.4, PDRF 6	PASS	0	0	PASS	PASS	0 / 291	PASS	PASS	0
13RGP640510.las	LAS 1.4, PDRF 6	PASS	0	0	PASS	PASS	0 / 291	PASS	PASS	0
13RGP640525.las	LAS 1.4, PDRF 6	PASS	0	0	PASS	PASS	0 / 290	PASS	PASS	0
13RGP640540.las	LAS 1.4, PDRF 6	PASS	0	0	PASS	PASS	0 / 291	PASS	PASS	0
13RGP640555.las	LAS 1.4, PDRF 6	PASS	0	0	PASS	PASS	0 / 290	PASS	PASS	0
13RGP640570.las	LAS 1.4, PDRF 6	PASS	0	0	PASS	PASS	0 / 290	PASS	PASS	0

DPH-1.1 Report on ASPRS LAS File Format (Tiled Data) - Compliance - continued

File	LAS Version/PDRF	System ID	Legacy Point Count	Legacy Return Counts	File Source ID	Global Encoding	VLRs / EVLRs	WKT	Intensity	Point Count with Bad Return Info
13RGP640585.las	LAS 1.4, PDRF 6	PASS	0	0	PASS	PASS	0 / 295	PASS	PASS	0
13RGP640600.las	LAS 1.4, PDRF 6	PASS	0	0	PASS	PASS	0 / 301	PASS	PASS	0
13RGP640615.las	LAS 1.4, PDRF 6	PASS	0	0	PASS	PASS	0 / 295	PASS	PASS	0
13RGP640630.las	LAS 1.4, PDRF 6	PASS	0	0	PASS	PASS	0 / 297	PASS	PASS	0
13RGP640645.las	LAS 1.4, PDRF 6	PASS	0	0	PASS	PASS	0 / 303	PASS	PASS	0
13RGP640660.las	LAS 1.4, PDRF 6	PASS	0	0	PASS	PASS	0 / 302	PASS	PASS	0
13RGP640675.las	LAS 1.4, PDRF 6	PASS	0	0	PASS	PASS	0 / 301	PASS	PASS	0
13RGP640690.las	LAS 1.4, PDRF 6	PASS	0	0	PASS	PASS	0 / 290	PASS	PASS	0
13RGP640705.las	LAS 1.4, PDRF 6	PASS	0	0	PASS	PASS	0 / 291	PASS	PASS	0
13RGP640720.las	LAS 1.4, PDRF 6	PASS	0	0	PASS	PASS	0 / 290	PASS	PASS	0
13RGP640735.las	LAS 1.4, PDRF 6	PASS	0	0	PASS	PASS	0 / 291	PASS	PASS	0
13RGP640750.las	LAS 1.4, PDRF 6	PASS	0	0	PASS	PASS	0 / 291	PASS	PASS	0
13RGP640765.las	LAS 1.4, PDRF 6	PASS	0	0	PASS	PASS	0 / 291	PASS	PASS	0
13RGP640780.las	LAS 1.4, PDRF 6	PASS	0	0	PASS	PASS	0 / 290	PASS	PASS	0
13RGP640795.las	LAS 1.4, PDRF 6	PASS	0	0	PASS	PASS	0 / 291	PASS	PASS	0
13RGP640810.las	LAS 1.4, PDRF 6	PASS	0	0	PASS	PASS	0 / 309	PASS	PASS	0
13RGP640825.las	LAS 1.4, PDRF 6	PASS	0	0	PASS	PASS	0 / 302	PASS	PASS	0
13RGP640840.las	LAS 1.4, PDRF 6	PASS	0	0	PASS	PASS	0 / 282	PASS	PASS	0
13RGP640855.las	LAS 1.4, PDRF 6	PASS	0	0	PASS	PASS	0 / 276	PASS	PASS	0
13RGP640870.las	LAS 1.4, PDRF 6	PASS	0	0	PASS	PASS	0 / 283	PASS	PASS	0
13RGP640885.las	LAS 1.4, PDRF 6	PASS	0	0	PASS	PASS	0 / 280	PASS	PASS	0
13RGP640900.las	LAS 1.4, PDRF 6	PASS	0	0	PASS	PASS	0 / 279	PASS	PASS	0
13RGP640915.las	LAS 1.4, PDRF 6	PASS	0	0	PASS	PASS	0 / 282	PASS	PASS	0
13RGP640930.las	LAS 1.4, PDRF 6	PASS	0	0	PASS	PASS	0 / 281	PASS	PASS	0
13RGP640945.las	LAS 1.4, PDRF 6	PASS	0	0	PASS	PASS	0 / 281	PASS	PASS	0
13RGP640960.las	LAS 1.4, PDRF 6	PASS	0	0	PASS	PASS	0 / 282	PASS	PASS	0
13RGP640975.las	LAS 1.4, PDRF 6	PASS	0	0	PASS	PASS	0 / 282	PASS	PASS	0
13RGP640990.las	LAS 1.4, PDRF 6	PASS	0	0	PASS	PASS	0 / 283	PASS	PASS	0
13RGP655495.las	LAS 1.4, PDRF 6	PASS	0	0	PASS	PASS	0 / 299	PASS	PASS	0
13RGP655510.las	LAS 1.4, PDRF 6	PASS	0	0	PASS	PASS	0 / 298	PASS	PASS	0
13RGP655525.las	LAS 1.4, PDRF 6	PASS	0	0	PASS	PASS	0 / 300	PASS	PASS	0
13RGP655540.las	LAS 1.4, PDRF 6	PASS	0	0	PASS	PASS	0 / 301	PASS	PASS	0
13RGP655555.las	LAS 1.4, PDRF 6	PASS	0	0	PASS	PASS	0 / 297	PASS	PASS	0
13RGP655570.las	LAS 1.4, PDRF 6	PASS	0	0	PASS	PASS	0 / 297	PASS	PASS	0
13RGP655585.las	LAS 1.4, PDRF 6	PASS	0	0	PASS	PASS	0 / 286	PASS	PASS	0
13RGP655600.las	LAS 1.4, PDRF 6	PASS	0	0	PASS	PASS	0 / 296	PASS	PASS	0
13RGP655615.las	LAS 1.4, PDRF 6	PASS	0	0	PASS	PASS	0 / 285	PASS	PASS	0
13RGP655630.las	LAS 1.4, PDRF 6	PASS	0	0	PASS	PASS	0 / 286	PASS	PASS	0
13RGP655645.las	LAS 1.4, PDRF 6	PASS	0	0	PASS	PASS	0 / 286	PASS	PASS	0
13RGP655660.las	LAS 1.4, PDRF 6	PASS	0	0	PASS	PASS	0 / 286	PASS	PASS	0
13RGP655675.las	LAS 1.4, PDRF 6	PASS	0	0	PASS	PASS	0 / 285	PASS	PASS	0
13RGP655690.las	LAS 1.4, PDRF 6	PASS	0	0	PASS	PASS	0 / 286	PASS	PASS	0
13RGP655705.las	LAS 1.4, PDRF 6	PASS	0	0	PASS	PASS	0 / 286	PASS	PASS	0
13RGP655720.las	LAS 1.4, PDRF 6	PASS	0	0	PASS	PASS	0 / 286	PASS	PASS	0
13RGP655735.las	LAS 1.4, PDRF 6	PASS	0	0	PASS	PASS	0 / 286	PASS	PASS	0
13RGP655750.las	LAS 1.4, PDRF 6	PASS	0	0	PASS	PASS	0 / 286	PASS	PASS	0
13RGP655765.las	LAS 1.4, PDRF 6	PASS	0	0	PASS	PASS	0 / 286	PASS	PASS	0
13RGP655780.las	LAS 1.4, PDRF 6	PASS	0	0	PASS	PASS	0 / 285	PASS	PASS	0
13RGP655795.las	LAS 1.4, PDRF 6	PASS	0	0	PASS	PASS	0 / 297	PASS	PASS	0

DPH-1.1 Report on ASPRS LAS File Format (Tiled Data) - Compliance - continued

File	LAS Version/PDRF	System ID	Legacy Point Count	Legacy Return Counts	File Source ID	Global Encoding	VLRs / EVLRs	WKT	Intensity	Point Count with Bad Return Info
13RGP655810.las	LAS 1.4, PDRF 6	PASS	0	0	PASS	PASS	0 / 317	PASS	PASS	0
13RGP655825.las	LAS 1.4, PDRF 6	PASS	0	0	PASS	PASS	0 / 313	PASS	PASS	0
13RGP655840.las	LAS 1.4, PDRF 6	PASS	0	0	PASS	PASS	0 / 285	PASS	PASS	0
13RGP655855.las	LAS 1.4, PDRF 6	PASS	0	0	PASS	PASS	0 / 291	PASS	PASS	0
13RGP655870.las	LAS 1.4, PDRF 6	PASS	0	0	PASS	PASS	0 / 292	PASS	PASS	0
13RGP655885.las	LAS 1.4, PDRF 6	PASS	0	0	PASS	PASS	0 / 296	PASS	PASS	0
13RGP655900.las	LAS 1.4, PDRF 6	PASS	0	0	PASS	PASS	0 / 298	PASS	PASS	0
13RGP655915.las	LAS 1.4, PDRF 6	PASS	0	0	PASS	PASS	0 / 298	PASS	PASS	0
13RGP655930.las	LAS 1.4, PDRF 6	PASS	0	0	PASS	PASS	0 / 298	PASS	PASS	0
13RGP655945.las	LAS 1.4, PDRF 6	PASS	0	0	PASS	PASS	0 / 297	PASS	PASS	0
13RGP655960.las	LAS 1.4, PDRF 6	PASS	0	0	PASS	PASS	0 / 286	PASS	PASS	0
13RGP655975.las	LAS 1.4, PDRF 6	PASS	0	0	PASS	PASS	0 / 286	PASS	PASS	0
13RGP655990.las	LAS 1.4, PDRF 6	PASS	0	0	PASS	PASS	0 / 286	PASS	PASS	0
13RGP670495.las	LAS 1.4, PDRF 6	PASS	0	0	PASS	PASS	0 / 292	PASS	PASS	0
13RGP670510.las	LAS 1.4, PDRF 6	PASS	0	0	PASS	PASS	0 / 293	PASS	PASS	0
13RGP670525.las	LAS 1.4, PDRF 6	PASS	0	0	PASS	PASS	0 / 292	PASS	PASS	0
13RGP670540.las	LAS 1.4, PDRF 6	PASS	0	0	PASS	PASS	0 / 290	PASS	PASS	0
13RGP670555.las	LAS 1.4, PDRF 6	PASS	0	0	PASS	PASS	0 / 291	PASS	PASS	0
13RGP670570.las	LAS 1.4, PDRF 6	PASS	0	0	PASS	PASS	0 / 289	PASS	PASS	0
13RGP670585.las	LAS 1.4, PDRF 6	PASS	0	0	PASS	PASS	0 / 290	PASS	PASS	0
13RGP670600.las	LAS 1.4, PDRF 6	PASS	0	0	PASS	PASS	0 / 291	PASS	PASS	0
13RGP670615.las	LAS 1.4, PDRF 6	PASS	0	0	PASS	PASS	0 / 294	PASS	PASS	0
13RGP670630.las	LAS 1.4, PDRF 6	PASS	0	0	PASS	PASS	0 / 289	PASS	PASS	0
13RGP670645.las	LAS 1.4, PDRF 6	PASS	0	0	PASS	PASS	0 / 293	PASS	PASS	0
13RGP670660.las	LAS 1.4, PDRF 6	PASS	0	0	PASS	PASS	0 / 291	PASS	PASS	0
13RGP670675.las	LAS 1.4, PDRF 6	PASS	0	0	PASS	PASS	0 / 294	PASS	PASS	0
13RGP670690.las	LAS 1.4, PDRF 6	PASS	0	0	PASS	PASS	0 / 294	PASS	PASS	0
13RGP670705.las	LAS 1.4, PDRF 6	PASS	0	0	PASS	PASS	0 / 294	PASS	PASS	0
13RGP670720.las	LAS 1.4, PDRF 6	PASS	0	0	PASS	PASS	0 / 294	PASS	PASS	0
13RGP670735.las	LAS 1.4, PDRF 6	PASS	0	0	PASS	PASS	0 / 294	PASS	PASS	0
13RGP670750.las	LAS 1.4, PDRF 6	PASS	0	0	PASS	PASS	0 / 294	PASS	PASS	0
13RGP670765.las	LAS 1.4, PDRF 6	PASS	0	0	PASS	PASS	0 / 294	PASS	PASS	0
13RGP670780.las	LAS 1.4, PDRF 6	PASS	0	0	PASS	PASS	0 / 293	PASS	PASS	0
13RGP670795.las	LAS 1.4, PDRF 6	PASS	0	0	PASS	PASS	0 / 298	PASS	PASS	0
13RGP670810.las	LAS 1.4, PDRF 6	PASS	0	0	PASS	PASS	0 / 310	PASS	PASS	0
13RGP670825.las	LAS 1.4, PDRF 6	PASS	0	0	PASS	PASS	0 / 297	PASS	PASS	0
13RGP670840.las	LAS 1.4, PDRF 6	PASS	0	0	PASS	PASS	0 / 291	PASS	PASS	0
13RGP670855.las	LAS 1.4, PDRF 6	PASS	0	0	PASS	PASS	0 / 289	PASS	PASS	0
13RGP670870.las	LAS 1.4, PDRF 6	PASS	0	0	PASS	PASS	0 / 292	PASS	PASS	0
13RGP670885.las	LAS 1.4, PDRF 6	PASS	0	0	PASS	PASS	0 / 290	PASS	PASS	0
13RGP670900.las	LAS 1.4, PDRF 6	PASS	0	0	PASS	PASS	0 / 289	PASS	PASS	0
13RGP670915.las	LAS 1.4, PDRF 6	PASS	0	0	PASS	PASS	0 / 278	PASS	PASS	0
13RGP670930.las	LAS 1.4, PDRF 6	PASS	0	0	PASS	PASS	0 / 290	PASS	PASS	0
13RGP670945.las	LAS 1.4, PDRF 6	PASS	0	0	PASS	PASS	0 / 290	PASS	PASS	0
13RGP670960.las	LAS 1.4, PDRF 6	PASS	0	0	PASS	PASS	0 / 289	PASS	PASS	0
13RGP670975.las	LAS 1.4, PDRF 6	PASS	0	0	PASS	PASS	0 / 288	PASS	PASS	0
13RGP670990.las	LAS 1.4, PDRF 6	PASS	0	0	PASS	PASS	0 / 284	PASS	PASS	0
13RGP685495.las	LAS 1.4, PDRF 6	PASS	0	0	PASS	PASS	0 / 291	PASS	PASS	0
13RGP685510.las	LAS 1.4, PDRF 6	PASS	0	0	PASS	PASS	0 / 291	PASS	PASS	0

DPH-1.1 Report on ASPRS LAS File Format (Tiled Data) - Compliance - continued

File	LAS Version/PDRF	System ID	Legacy Point Count	Legacy Return Counts	File Source ID	Global Encoding	VLRs / EVLRs	WKT	Intensity	Point Count with Bad Return Info
13RGP685525.las	LAS 1.4, PDRF 6	PASS	0	0	PASS	PASS	0 / 291	PASS	PASS	0
13RGP685540.las	LAS 1.4, PDRF 6	PASS	0	0	PASS	PASS	0 / 291	PASS	PASS	0
13RGP685555.las	LAS 1.4, PDRF 6	PASS	0	0	PASS	PASS	0 / 290	PASS	PASS	0
13RGP685570.las	LAS 1.4, PDRF 6	PASS	0	0	PASS	PASS	0 / 290	PASS	PASS	0
13RGP685585.las	LAS 1.4, PDRF 6	PASS	0	0	PASS	PASS	0 / 285	PASS	PASS	0
13RGP685600.las	LAS 1.4, PDRF 6	PASS	0	0	PASS	PASS	0 / 291	PASS	PASS	0
13RGP685615.las	LAS 1.4, PDRF 6	PASS	0	0	PASS	PASS	0 / 297	PASS	PASS	0
13RGP685630.las	LAS 1.4, PDRF 6	PASS	0	0	PASS	PASS	0 / 295	PASS	PASS	0
13RGP685645.las	LAS 1.4, PDRF 6	PASS	0	0	PASS	PASS	0 / 302	PASS	PASS	0
13RGP685660.las	LAS 1.4, PDRF 6	PASS	0	0	PASS	PASS	0 / 303	PASS	PASS	0
13RGP685675.las	LAS 1.4, PDRF 6	PASS	0	0	PASS	PASS	0 / 303	PASS	PASS	0
13RGP685690.las	LAS 1.4, PDRF 6	PASS	0	0	PASS	PASS	0 / 301	PASS	PASS	0
13RGP685705.las	LAS 1.4, PDRF 6	PASS	0	0	PASS	PASS	0 / 296	PASS	PASS	0
13RGP685720.las	LAS 1.4, PDRF 6	PASS	0	0	PASS	PASS	0 / 302	PASS	PASS	0
13RGP685735.las	LAS 1.4, PDRF 6	PASS	0	0	PASS	PASS	0 / 291	PASS	PASS	0
13RGP685750.las	LAS 1.4, PDRF 6	PASS	0	0	PASS	PASS	0 / 296	PASS	PASS	0
13RGP685765.las	LAS 1.4, PDRF 6	PASS	0	0	PASS	PASS	0 / 290	PASS	PASS	0
13RGP685780.las	LAS 1.4, PDRF 6	PASS	0	0	PASS	PASS	0 / 290	PASS	PASS	0
13RGP685795.las	LAS 1.4, PDRF 6	PASS	0	0	PASS	PASS	0 / 290	PASS	PASS	0
13RGP685810.las	LAS 1.4, PDRF 6	PASS	0	0	PASS	PASS	0 / 311	PASS	PASS	0
13RGP685825.las	LAS 1.4, PDRF 6	PASS	0	0	PASS	PASS	0 / 307	PASS	PASS	0
13RGP685840.las	LAS 1.4, PDRF 6	PASS	0	0	PASS	PASS	0 / 281	PASS	PASS	0
13RGP685855.las	LAS 1.4, PDRF 6	PASS	0	0	PASS	PASS	0 / 282	PASS	PASS	0
13RGP685870.las	LAS 1.4, PDRF 6	PASS	0	0	PASS	PASS	0 / 283	PASS	PASS	0
13RGP685885.las	LAS 1.4, PDRF 6	PASS	0	0	PASS	PASS	0 / 283	PASS	PASS	0
13RGP685900.las	LAS 1.4, PDRF 6	PASS	0	0	PASS	PASS	0 / 283	PASS	PASS	0
13RGP685915.las	LAS 1.4, PDRF 6	PASS	0	0	PASS	PASS	0 / 282	PASS	PASS	0
13RGP685930.las	LAS 1.4, PDRF 6	PASS	0	0	PASS	PASS	0 / 279	PASS	PASS	0
13RGP685945.las	LAS 1.4, PDRF 6	PASS	0	0	PASS	PASS	0 / 282	PASS	PASS	0
13RGP685960.las	LAS 1.4, PDRF 6	PASS	0	0	PASS	PASS	0 / 281	PASS	PASS	0
13RGP685975.las	LAS 1.4, PDRF 6	PASS	0	0	PASS	PASS	0 / 283	PASS	PASS	0
13RGP685990.las	LAS 1.4, PDRF 6	PASS	0	0	PASS	PASS	0 / 281	PASS	PASS	0
13RGP700495.las	LAS 1.4, PDRF 6	PASS	0	0	PASS	PASS	0 / 298	PASS	PASS	0
13RGP700510.las	LAS 1.4, PDRF 6	PASS	0	0	PASS	PASS	0 / 298	PASS	PASS	0
13RGP700525.las	LAS 1.4, PDRF 6	PASS	0	0	PASS	PASS	0 / 300	PASS	PASS	0
13RGP700540.las	LAS 1.4, PDRF 6	PASS	0	0	PASS	PASS	0 / 298	PASS	PASS	0
13RGP700555.las	LAS 1.4, PDRF 6	PASS	0	0	PASS	PASS	0 / 292	PASS	PASS	0
13RGP700570.las	LAS 1.4, PDRF 6	PASS	0	0	PASS	PASS	0 / 285	PASS	PASS	0
13RGP700585.las	LAS 1.4, PDRF 6	PASS	0	0	PASS	PASS	0 / 291	PASS	PASS	0
13RGP700600.las	LAS 1.4, PDRF 6	PASS	0	0	PASS	PASS	0 / 285	PASS	PASS	0
13RGP700615.las	LAS 1.4, PDRF 6	PASS	0	0	PASS	PASS	0 / 286	PASS	PASS	0
13RGP700630.las	LAS 1.4, PDRF 6	PASS	0	0	PASS	PASS	0 / 286	PASS	PASS	0
13RGP700645.las	LAS 1.4, PDRF 6	PASS	0	0	PASS	PASS	0 / 285	PASS	PASS	0
13RGP700660.las	LAS 1.4, PDRF 6	PASS	0	0	PASS	PASS	0 / 285	PASS	PASS	0
13RGP700675.las	LAS 1.4, PDRF 6	PASS	0	0	PASS	PASS	0 / 286	PASS	PASS	0
13RGP700690.las	LAS 1.4, PDRF 6	PASS	0	0	PASS	PASS	0 / 286	PASS	PASS	0
13RGP700705.las	LAS 1.4, PDRF 6	PASS	0	0	PASS	PASS	0 / 286	PASS	PASS	0
13RGP700720.las	LAS 1.4, PDRF 6	PASS	0	0	PASS	PASS	0 / 282	PASS	PASS	0
13RGP700735.las	LAS 1.4, PDRF 6	PASS	0	0	PASS	PASS	0 / 286	PASS	PASS	0

DPH-1.1 Report on ASPRS LAS File Format (Tiled Data) - Compliance - continued

File	LAS Version/PDRF	System ID	Legacy Point Count	Legacy Return Counts	File Source ID	Global Encoding	VLRs / EVLRs	WKT	Intensity	Point Count with Bad Return Info
13RGP700750.las	LAS 1.4, PDRF 6	PASS	0	0	PASS	PASS	0 / 285	PASS	PASS	0
13RGP700765.las	LAS 1.4, PDRF 6	PASS	0	0	PASS	PASS	0 / 286	PASS	PASS	0
13RGP700780.las	LAS 1.4, PDRF 6	PASS	0	0	PASS	PASS	0 / 286	PASS	PASS	0
13RGP700795.las	LAS 1.4, PDRF 6	PASS	0	0	PASS	PASS	0 / 292	PASS	PASS	0
13RGP700810.las	LAS 1.4, PDRF 6	PASS	0	0	PASS	PASS	0 / 319	PASS	PASS	0
13RGP700825.las	LAS 1.4, PDRF 6	PASS	0	0	PASS	PASS	0 / 299	PASS	PASS	0
13RGP700840.las	LAS 1.4, PDRF 6	PASS	0	0	PASS	PASS	0 / 286	PASS	PASS	0
13RGP700855.las	LAS 1.4, PDRF 6	PASS	0	0	PASS	PASS	0 / 296	PASS	PASS	0
13RGP700870.las	LAS 1.4, PDRF 6	PASS	0	0	PASS	PASS	0 / 286	PASS	PASS	0
13RGP700885.las	LAS 1.4, PDRF 6	PASS	0	0	PASS	PASS	0 / 297	PASS	PASS	0
13RGP700900.las	LAS 1.4, PDRF 6	PASS	0	0	PASS	PASS	0 / 297	PASS	PASS	0
13RGP700915.las	LAS 1.4, PDRF 6	PASS	0	0	PASS	PASS	0 / 300	PASS	PASS	0
13RGP700930.las	LAS 1.4, PDRF 6	PASS	0	0	PASS	PASS	0 / 299	PASS	PASS	0
13RGP700945.las	LAS 1.4, PDRF 6	PASS	0	0	PASS	PASS	0 / 300	PASS	PASS	0
13RGP700960.las	LAS 1.4, PDRF 6	PASS	0	0	PASS	PASS	0 / 296	PASS	PASS	0
13RGP700975.las	LAS 1.4, PDRF 6	PASS	0	0	PASS	PASS	0 / 286	PASS	PASS	0
13RGP700990.las	LAS 1.4, PDRF 6	PASS	0	0	PASS	PASS	0 / 286	PASS	PASS	0
13RGP715495.las	LAS 1.4, PDRF 6	PASS	0	0	PASS	PASS	0 / 289	PASS	PASS	0
13RGP715510.las	LAS 1.4, PDRF 6	PASS	0	0	PASS	PASS	0 / 290	PASS	PASS	0
13RGP715525.las	LAS 1.4, PDRF 6	PASS	0	0	PASS	PASS	0 / 289	PASS	PASS	0
13RGP715540.las	LAS 1.4, PDRF 6	PASS	0	0	PASS	PASS	0 / 290	PASS	PASS	0
13RGP715555.las	LAS 1.4, PDRF 6	PASS	0	0	PASS	PASS	0 / 290	PASS	PASS	0
13RGP715570.las	LAS 1.4, PDRF 6	PASS	0	0	PASS	PASS	0 / 290	PASS	PASS	0
13RGP715585.las	LAS 1.4, PDRF 6	PASS	0	0	PASS	PASS	0 / 291	PASS	PASS	0
13RGP715600.las	LAS 1.4, PDRF 6	PASS	0	0	PASS	PASS	0 / 290	PASS	PASS	0
13RGP715615.las	LAS 1.4, PDRF 6	PASS	0	0	PASS	PASS	0 / 289	PASS	PASS	0
13RGP715630.las	LAS 1.4, PDRF 6	PASS	0	0	PASS	PASS	0 / 290	PASS	PASS	0
13RGP715645.las	LAS 1.4, PDRF 6	PASS	0	0	PASS	PASS	0 / 290	PASS	PASS	0
13RGP715660.las	LAS 1.4, PDRF 6	PASS	0	0	PASS	PASS	0 / 289	PASS	PASS	0
13RGP715675.las	LAS 1.4, PDRF 6	PASS	0	0	PASS	PASS	0 / 291	PASS	PASS	0
13RGP715690.las	LAS 1.4, PDRF 6	PASS	0	0	PASS	PASS	0 / 294	PASS	PASS	0
13RGP715705.las	LAS 1.4, PDRF 6	PASS	0	0	PASS	PASS	0 / 293	PASS	PASS	0
13RGP715720.las	LAS 1.4, PDRF 6	PASS	0	0	PASS	PASS	0 / 294	PASS	PASS	0
13RGP715735.las	LAS 1.4, PDRF 6	PASS	0	0	PASS	PASS	0 / 294	PASS	PASS	0
13RGP715750.las	LAS 1.4, PDRF 6	PASS	0	0	PASS	PASS	0 / 294	PASS	PASS	0
13RGP715765.las	LAS 1.4, PDRF 6	PASS	0	0	PASS	PASS	0 / 293	PASS	PASS	0
13RGP715780.las	LAS 1.4, PDRF 6	PASS	0	0	PASS	PASS	0 / 293	PASS	PASS	0
13RGP715795.las	LAS 1.4, PDRF 6	PASS	0	0	PASS	PASS	0 / 296	PASS	PASS	0
13RGP715810.las	LAS 1.4, PDRF 6	PASS	0	0	PASS	PASS	0 / 311	PASS	PASS	0
13RGP715825.las	LAS 1.4, PDRF 6	PASS	0	0	PASS	PASS	0 / 310	PASS	PASS	0
13RGP715840.las	LAS 1.4, PDRF 6	PASS	0	0	PASS	PASS	0 / 294	PASS	PASS	0
13RGP715855.las	LAS 1.4, PDRF 6	PASS	0	0	PASS	PASS	0 / 294	PASS	PASS	0
13RGP715870.las	LAS 1.4, PDRF 6	PASS	0	0	PASS	PASS	0 / 291	PASS	PASS	0
13RGP715885.las	LAS 1.4, PDRF 6	PASS	0	0	PASS	PASS	0 / 291	PASS	PASS	0
13RGP715900.las	LAS 1.4, PDRF 6	PASS	0	0	PASS	PASS	0 / 291	PASS	PASS	0
13RGP715915.las	LAS 1.4, PDRF 6	PASS	0	0	PASS	PASS	0 / 289	PASS	PASS	0
13RGP715930.las	LAS 1.4, PDRF 6	PASS	0	0	PASS	PASS	0 / 290	PASS	PASS	0
13RGP715945.las	LAS 1.4, PDRF 6	PASS	0	0	PASS	PASS	0 / 290	PASS	PASS	0
13RGP715960.las	LAS 1.4, PDRF 6	PASS	0	0	PASS	PASS	0 / 282	PASS	PASS	0

DPH-1.1 Report on ASPRS LAS File Format (Tiled Data) - Compliance - continued

File	LAS Version/PDRF	System ID	Legacy Point Count	Legacy Return Counts	File Source ID	Global Encoding	VLRs / EVLRs	WKT	Intensity	Point Count with Bad Return Info
13RGP715975.las	LAS 1.4, PDRF 6	PASS	0	0	PASS	PASS	0 / 282	PASS	PASS	0
13RGP715990.las	LAS 1.4, PDRF 6	PASS	0	0	PASS	PASS	0 / 283	PASS	PASS	0
13RGP730495.las	LAS 1.4, PDRF 6	PASS	0	0	PASS	PASS	0 / 281	PASS	PASS	0
13RGP730510.las	LAS 1.4, PDRF 6	PASS	0	0	PASS	PASS	0 / 283	PASS	PASS	0
13RGP730525.las	LAS 1.4, PDRF 6	PASS	0	0	PASS	PASS	0 / 283	PASS	PASS	0
13RGP730540.las	LAS 1.4, PDRF 6	PASS	0	0	PASS	PASS	0 / 284	PASS	PASS	0
13RGP730555.las	LAS 1.4, PDRF 6	PASS	0	0	PASS	PASS	0 / 283	PASS	PASS	0
13RGP730570.las	LAS 1.4, PDRF 6	PASS	0	0	PASS	PASS	0 / 283	PASS	PASS	0
13RGP730585.las	LAS 1.4, PDRF 6	PASS	0	0	PASS	PASS	0 / 284	PASS	PASS	0
13RGP730600.las	LAS 1.4, PDRF 6	PASS	0	0	PASS	PASS	0 / 282	PASS	PASS	0
13RGP730615.las	LAS 1.4, PDRF 6	PASS	0	0	PASS	PASS	0 / 284	PASS	PASS	0
13RGP730630.las	LAS 1.4, PDRF 6	PASS	0	0	PASS	PASS	0 / 283	PASS	PASS	0
13RGP730645.las	LAS 1.4, PDRF 6	PASS	0	0	PASS	PASS	0 / 290	PASS	PASS	0
13RGP730660.las	LAS 1.4, PDRF 6	PASS	0	0	PASS	PASS	0 / 290	PASS	PASS	0
13RGP730675.las	LAS 1.4, PDRF 6	PASS	0	0	PASS	PASS	0 / 284	PASS	PASS	0
13RGP730690.las	LAS 1.4, PDRF 6	PASS	0	0	PASS	PASS	0 / 281	PASS	PASS	0
13RGP730705.las	LAS 1.4, PDRF 6	PASS	0	0	PASS	PASS	0 / 284	PASS	PASS	0
13RGP730720.las	LAS 1.4, PDRF 6	PASS	0	0	PASS	PASS	0 / 279	PASS	PASS	0
13RGP730735.las	LAS 1.4, PDRF 6	PASS	0	0	PASS	PASS	0 / 283	PASS	PASS	0
13RGP730750.las	LAS 1.4, PDRF 6	PASS	0	0	PASS	PASS	0 / 283	PASS	PASS	0
13RGP730765.las	LAS 1.4, PDRF 6	PASS	0	0	PASS	PASS	0 / 279	PASS	PASS	0
13RGP730780.las	LAS 1.4, PDRF 6	PASS	0	0	PASS	PASS	0 / 284	PASS	PASS	0
13RGP730795.las	LAS 1.4, PDRF 6	PASS	0	0	PASS	PASS	0 / 283	PASS	PASS	0
13RGP730810.las	LAS 1.4, PDRF 6	PASS	0	0	PASS	PASS	0 / 320	PASS	PASS	0
13RGP730825.las	LAS 1.4, PDRF 6	PASS	0	0	PASS	PASS	0 / 302	PASS	PASS	0
13RGP730840.las	LAS 1.4, PDRF 6	PASS	0	0	PASS	PASS	0 / 283	PASS	PASS	0
13RGP730855.las	LAS 1.4, PDRF 6	PASS	0	0	PASS	PASS	0 / 282	PASS	PASS	0
13RGP730870.las	LAS 1.4, PDRF 6	PASS	0	0	PASS	PASS	0 / 289	PASS	PASS	0
13RGP730885.las	LAS 1.4, PDRF 6	PASS	0	0	PASS	PASS	0 / 283	PASS	PASS	0
13RGP730900.las	LAS 1.4, PDRF 6	PASS	0	0	PASS	PASS	0 / 279	PASS	PASS	0
13RGP730915.las	LAS 1.4, PDRF 6	PASS	0	0	PASS	PASS	0 / 281	PASS	PASS	0
13RGP730930.las	LAS 1.4, PDRF 6	PASS	0	0	PASS	PASS	0 / 291	PASS	PASS	0
13RGP730945.las	LAS 1.4, PDRF 6	PASS	0	0	PASS	PASS	0 / 281	PASS	PASS	0
13RGP730960.las	LAS 1.4, PDRF 6	PASS	0	0	PASS	PASS	0 / 282	PASS	PASS	0
13RGP730975.las	LAS 1.4, PDRF 6	PASS	0	0	PASS	PASS	0 / 281	PASS	PASS	0
13RGP730990.las	LAS 1.4, PDRF 6	PASS	0	0	PASS	PASS	0 / 282	PASS	PASS	0
13RGP745495.las	LAS 1.4, PDRF 6	PASS	0	0	PASS	PASS	0 / 300	PASS	PASS	0
13RGP745510.las	LAS 1.4, PDRF 6	PASS	0	0	PASS	PASS	0 / 300	PASS	PASS	0
13RGP745525.las	LAS 1.4, PDRF 6	PASS	0	0	PASS	PASS	0 / 298	PASS	PASS	0
13RGP745540.las	LAS 1.4, PDRF 6	PASS	0	0	PASS	PASS	0 / 297	PASS	PASS	0
13RGP745555.las	LAS 1.4, PDRF 6	PASS	0	0	PASS	PASS	0 / 286	PASS	PASS	0
13RGP745570.las	LAS 1.4, PDRF 6	PASS	0	0	PASS	PASS	0 / 285	PASS	PASS	0
13RGP745585.las	LAS 1.4, PDRF 6	PASS	0	0	PASS	PASS	0 / 290	PASS	PASS	0
13RGP745600.las	LAS 1.4, PDRF 6	PASS	0	0	PASS	PASS	0 / 286	PASS	PASS	0
13RGP745615.las	LAS 1.4, PDRF 6	PASS	0	0	PASS	PASS	0 / 286	PASS	PASS	0
13RGP745630.las	LAS 1.4, PDRF 6	PASS	0	0	PASS	PASS	0 / 286	PASS	PASS	0
13RGP745645.las	LAS 1.4, PDRF 6	PASS	0	0	PASS	PASS	0 / 281	PASS	PASS	0
13RGP745660.las	LAS 1.4, PDRF 6	PASS	0	0	PASS	PASS	0 / 286	PASS	PASS	0
13RGP745675.las	LAS 1.4, PDRF 6	PASS	0	0	PASS	PASS	0 / 285	PASS	PASS	0

DPH-1.1 Report on ASPRS LAS File Format (Tiled Data) - Compliance - continued

File	LAS Version/PDRF	System ID	Legacy Point Count	Legacy Return Counts	File Source ID	Global Encoding	VLRs / EVLRs	WKT	Intensity	Point Count with Bad Return Info
13RGP745690.las	LAS 1.4, PDRF 6	PASS	0	0	PASS	PASS	0 / 282	PASS	PASS	0
13RGP745705.las	LAS 1.4, PDRF 6	PASS	0	0	PASS	PASS	0 / 286	PASS	PASS	0
13RGP745720.las	LAS 1.4, PDRF 6	PASS	0	0	PASS	PASS	0 / 285	PASS	PASS	0
13RGP745735.las	LAS 1.4, PDRF 6	PASS	0	0	PASS	PASS	0 / 285	PASS	PASS	0
13RGP745750.las	LAS 1.4, PDRF 6	PASS	0	0	PASS	PASS	0 / 285	PASS	PASS	0
13RGP745765.las	LAS 1.4, PDRF 6	PASS	0	0	PASS	PASS	0 / 285	PASS	PASS	0
13RGP745780.las	LAS 1.4, PDRF 6	PASS	0	0	PASS	PASS	0 / 286	PASS	PASS	0
13RGP745795.las	LAS 1.4, PDRF 6	PASS	0	0	PASS	PASS	0 / 285	PASS	PASS	0
13RGP745810.las	LAS 1.4, PDRF 6	PASS	0	0	PASS	PASS	0 / 313	PASS	PASS	0
13RGP745825.las	LAS 1.4, PDRF 6	PASS	0	0	PASS	PASS	0 / 298	PASS	PASS	0
13RGP745840.las	LAS 1.4, PDRF 6	PASS	0	0	PASS	PASS	0 / 290	PASS	PASS	0
13RGP745855.las	LAS 1.4, PDRF 6	PASS	0	0	PASS	PASS	0 / 286	PASS	PASS	0
13RGP745870.las	LAS 1.4, PDRF 6	PASS	0	0	PASS	PASS	0 / 296	PASS	PASS	0
13RGP745885.las	LAS 1.4, PDRF 6	PASS	0	0	PASS	PASS	0 / 292	PASS	PASS	0
13RGP745900.las	LAS 1.4, PDRF 6	PASS	0	0	PASS	PASS	0 / 291	PASS	PASS	0
13RGP745915.las	LAS 1.4, PDRF 6	PASS	0	0	PASS	PASS	0 / 292	PASS	PASS	0
13RGP745930.las	LAS 1.4, PDRF 6	PASS	0	0	PASS	PASS	0 / 296	PASS	PASS	0
13RGP745945.las	LAS 1.4, PDRF 6	PASS	0	0	PASS	PASS	0 / 297	PASS	PASS	0
13RGP745960.las	LAS 1.4, PDRF 6	PASS	0	0	PASS	PASS	0 / 286	PASS	PASS	0
13RGP745975.las	LAS 1.4, PDRF 6	PASS	0	0	PASS	PASS	0 / 286	PASS	PASS	0
13RGP745990.las	LAS 1.4, PDRF 6	PASS	0	0	PASS	PASS	0 / 285	PASS	PASS	0
13RGP760495.las	LAS 1.4, PDRF 6	PASS	0	0	PASS	PASS	0 / 289	PASS	PASS	0
13RGP760510.las	LAS 1.4, PDRF 6	PASS	0	0	PASS	PASS	0 / 290	PASS	PASS	0
13RGP760525.las	LAS 1.4, PDRF 6	PASS	0	0	PASS	PASS	0 / 290	PASS	PASS	0
13RGP760540.las	LAS 1.4, PDRF 6	PASS	0	0	PASS	PASS	0 / 289	PASS	PASS	0
13RGP760555.las	LAS 1.4, PDRF 6	PASS	0	0	PASS	PASS	0 / 290	PASS	PASS	0
13RGP760570.las	LAS 1.4, PDRF 6	PASS	0	0	PASS	PASS	0 / 290	PASS	PASS	0
13RGP760585.las	LAS 1.4, PDRF 6	PASS	0	0	PASS	PASS	0 / 290	PASS	PASS	0
13RGP760600.las	LAS 1.4, PDRF 6	PASS	0	0	PASS	PASS	0 / 290	PASS	PASS	0
13RGP760615.las	LAS 1.4, PDRF 6	PASS	0	0	PASS	PASS	0 / 290	PASS	PASS	0
13RGP760630.las	LAS 1.4, PDRF 6	PASS	0	0	PASS	PASS	0 / 290	PASS	PASS	0
13RGP760645.las	LAS 1.4, PDRF 6	PASS	0	0	PASS	PASS	0 / 290	PASS	PASS	0
13RGP760660.las	LAS 1.4, PDRF 6	PASS	0	0	PASS	PASS	0 / 291	PASS	PASS	0
13RGP760675.las	LAS 1.4, PDRF 6	PASS	0	0	PASS	PASS	0 / 293	PASS	PASS	0
13RGP760690.las	LAS 1.4, PDRF 6	PASS	0	0	PASS	PASS	0 / 291	PASS	PASS	0
13RGP760705.las	LAS 1.4, PDRF 6	PASS	0	0	PASS	PASS	0 / 292	PASS	PASS	0
13RGP760720.las	LAS 1.4, PDRF 6	PASS	0	0	PASS	PASS	0 / 294	PASS	PASS	0
13RGP760735.las	LAS 1.4, PDRF 6	PASS	0	0	PASS	PASS	0 / 294	PASS	PASS	0
13RGP760750.las	LAS 1.4, PDRF 6	PASS	0	0	PASS	PASS	0 / 294	PASS	PASS	0
13RGP760765.las	LAS 1.4, PDRF 6	PASS	0	0	PASS	PASS	0 / 293	PASS	PASS	0
13RGP760780.las	LAS 1.4, PDRF 6	PASS	0	0	PASS	PASS	0 / 296	PASS	PASS	0
13RGP760795.las	LAS 1.4, PDRF 6	PASS	0	0	PASS	PASS	0 / 296	PASS	PASS	0
13RGP760810.las	LAS 1.4, PDRF 6	PASS	0	0	PASS	PASS	0 / 311	PASS	PASS	0
13RGP760825.las	LAS 1.4, PDRF 6	PASS	0	0	PASS	PASS	0 / 310	PASS	PASS	0
13RGP760840.las	LAS 1.4, PDRF 6	PASS	0	0	PASS	PASS	0 / 291	PASS	PASS	0
13RGP760855.las	LAS 1.4, PDRF 6	PASS	0	0	PASS	PASS	0 / 292	PASS	PASS	0
13RGP760870.las	LAS 1.4, PDRF 6	PASS	0	0	PASS	PASS	0 / 291	PASS	PASS	0
13RGP760885.las	LAS 1.4, PDRF 6	PASS	0	0	PASS	PASS	0 / 289	PASS	PASS	0
13RGP760900.las	LAS 1.4, PDRF 6	PASS	0	0	PASS	PASS	0 / 289	PASS	PASS	0

DPH-1.1 Report on ASPRS LAS File Format (Tiled Data) - Compliance - continued

File	LAS Version/PDRF	System ID	Legacy Point Count	Legacy Return Counts	File Source ID	Global Encoding	VLRs / EVLRs	WKT	Intensity	Point Count with Bad Return Info
13RGP760915.las	LAS 1.4, PDRF 6	PASS	0	0	PASS	PASS	0 / 290	PASS	PASS	0
13RGP760930.las	LAS 1.4, PDRF 6	PASS	0	0	PASS	PASS	0 / 278	PASS	PASS	0
13RGP760945.las	LAS 1.4, PDRF 6	PASS	0	0	PASS	PASS	0 / 278	PASS	PASS	0
13RGP760960.las	LAS 1.4, PDRF 6	PASS	0	0	PASS	PASS	0 / 277	PASS	PASS	0
13RGP760975.las	LAS 1.4, PDRF 6	PASS	0	0	PASS	PASS	0 / 277	PASS	PASS	0
13RGP760990.las	LAS 1.4, PDRF 6	PASS	0	0	PASS	PASS	0 / 278	PASS	PASS	0
13RGP775495.las	LAS 1.4, PDRF 6	PASS	0	0	PASS	PASS	0 / 281	PASS	PASS	0
13RGP775510.las	LAS 1.4, PDRF 6	PASS	0	0	PASS	PASS	0 / 283	PASS	PASS	0
13RGP775525.las	LAS 1.4, PDRF 6	PASS	0	0	PASS	PASS	0 / 281	PASS	PASS	0
13RGP775540.las	LAS 1.4, PDRF 6	PASS	0	0	PASS	PASS	0 / 283	PASS	PASS	0
13RGP775555.las	LAS 1.4, PDRF 6	PASS	0	0	PASS	PASS	0 / 283	PASS	PASS	0
13RGP775570.las	LAS 1.4, PDRF 6	PASS	0	0	PASS	PASS	0 / 279	PASS	PASS	0
13RGP775585.las	LAS 1.4, PDRF 6	PASS	0	0	PASS	PASS	0 / 281	PASS	PASS	0
13RGP775600.las	LAS 1.4, PDRF 6	PASS	0	0	PASS	PASS	0 / 283	PASS	PASS	0
13RGP775615.las	LAS 1.4, PDRF 6	PASS	0	0	PASS	PASS	0 / 281	PASS	PASS	0
13RGP775630.las	LAS 1.4, PDRF 6	PASS	0	0	PASS	PASS	0 / 284	PASS	PASS	0
13RGP775645.las	LAS 1.4, PDRF 6	PASS	0	0	PASS	PASS	0 / 281	PASS	PASS	0
13RGP775660.las	LAS 1.4, PDRF 6	PASS	0	0	PASS	PASS	0 / 290	PASS	PASS	0
13RGP775675.las	LAS 1.4, PDRF 6	PASS	0	0	PASS	PASS	0 / 285	PASS	PASS	0
13RGP775690.las	LAS 1.4, PDRF 6	PASS	0	0	PASS	PASS	0 / 284	PASS	PASS	0
13RGP775705.las	LAS 1.4, PDRF 6	PASS	0	0	PASS	PASS	0 / 284	PASS	PASS	0
13RGP775720.las	LAS 1.4, PDRF 6	PASS	0	0	PASS	PASS	0 / 283	PASS	PASS	0
13RGP775735.las	LAS 1.4, PDRF 6	PASS	0	0	PASS	PASS	0 / 285	PASS	PASS	0
13RGP775750.las	LAS 1.4, PDRF 6	PASS	0	0	PASS	PASS	0 / 284	PASS	PASS	0
13RGP775765.las	LAS 1.4, PDRF 6	PASS	0	0	PASS	PASS	0 / 283	PASS	PASS	0
13RGP775780.las	LAS 1.4, PDRF 6	PASS	0	0	PASS	PASS	0 / 281	PASS	PASS	0
13RGP775795.las	LAS 1.4, PDRF 6	PASS	0	0	PASS	PASS	0 / 285	PASS	PASS	0
13RGP775810.las	LAS 1.4, PDRF 6	PASS	0	0	PASS	PASS	0 / 319	PASS	PASS	0
13RGP775825.las	LAS 1.4, PDRF 6	PASS	0	0	PASS	PASS	0 / 303	PASS	PASS	0
13RGP775840.las	LAS 1.4, PDRF 6	PASS	0	0	PASS	PASS	0 / 283	PASS	PASS	0
13RGP775855.las	LAS 1.4, PDRF 6	PASS	0	0	PASS	PASS	0 / 284	PASS	PASS	0
13RGP775870.las	LAS 1.4, PDRF 6	PASS	0	0	PASS	PASS	0 / 283	PASS	PASS	0
13RGP775885.las	LAS 1.4, PDRF 6	PASS	0	0	PASS	PASS	0 / 281	PASS	PASS	0
13RGP775900.las	LAS 1.4, PDRF 6	PASS	0	0	PASS	PASS	0 / 281	PASS	PASS	0
13RGP775915.las	LAS 1.4, PDRF 6	PASS	0	0	PASS	PASS	0 / 284	PASS	PASS	0
13RGP775930.las	LAS 1.4, PDRF 6	PASS	0	0	PASS	PASS	0 / 281	PASS	PASS	0
13RGP775945.las	LAS 1.4, PDRF 6	PASS	0	0	PASS	PASS	0 / 278	PASS	PASS	0
13RGP775960.las	LAS 1.4, PDRF 6	PASS	0	0	PASS	PASS	0 / 279	PASS	PASS	0
13RGP775975.las	LAS 1.4, PDRF 6	PASS	0	0	PASS	PASS	0 / 281	PASS	PASS	0
13RGP775990.las	LAS 1.4, PDRF 6	PASS	0	0	PASS	PASS	0 / 282	PASS	PASS	0
13RGP790495.las	LAS 1.4, PDRF 6	PASS	0	0	PASS	PASS	0 / 301	PASS	PASS	0
13RGP790510.las	LAS 1.4, PDRF 6	PASS	0	0	PASS	PASS	0 / 300	PASS	PASS	0
13RGP790525.las	LAS 1.4, PDRF 6	PASS	0	0	PASS	PASS	0 / 299	PASS	PASS	0
13RGP790540.las	LAS 1.4, PDRF 6	PASS	0	0	PASS	PASS	0 / 297	PASS	PASS	0
13RGP790555.las	LAS 1.4, PDRF 6	PASS	0	0	PASS	PASS	0 / 298	PASS	PASS	0
13RGP790570.las	LAS 1.4, PDRF 6	PASS	0	0	PASS	PASS	0 / 292	PASS	PASS	0
13RGP790585.las	LAS 1.4, PDRF 6	PASS	0	0	PASS	PASS	0 / 285	PASS	PASS	0
13RGP790600.las	LAS 1.4, PDRF 6	PASS	0	0	PASS	PASS	0 / 286	PASS	PASS	0
13RGP790615.las	LAS 1.4, PDRF 6	PASS	0	0	PASS	PASS	0 / 286	PASS	PASS	0

DPH-1.1 Report on ASPRS LAS File Format (Tiled Data) - Compliance - continued

File	LAS Version/PDRF	System ID	Legacy Point Count	Legacy Return Counts	File Source ID	Global Encoding	VLRs / EVLRs	WKT	Intensity	Point Count with Bad Return Info
13RGP790630.las	LAS 1.4, PDRF 6	PASS	0	0	PASS	PASS	0 / 285	PASS	PASS	0
13RGP790645.las	LAS 1.4, PDRF 6	PASS	0	0	PASS	PASS	0 / 283	PASS	PASS	0
13RGP790660.las	LAS 1.4, PDRF 6	PASS	0	0	PASS	PASS	0 / 286	PASS	PASS	0
13RGP790675.las	LAS 1.4, PDRF 6	PASS	0	0	PASS	PASS	0 / 286	PASS	PASS	0
13RGP790690.las	LAS 1.4, PDRF 6	PASS	0	0	PASS	PASS	0 / 286	PASS	PASS	0
13RGP790705.las	LAS 1.4, PDRF 6	PASS	0	0	PASS	PASS	0 / 285	PASS	PASS	0
13RGP790720.las	LAS 1.4, PDRF 6	PASS	0	0	PASS	PASS	0 / 285	PASS	PASS	0
13RGP790735.las	LAS 1.4, PDRF 6	PASS	0	0	PASS	PASS	0 / 285	PASS	PASS	0
13RGP790750.las	LAS 1.4, PDRF 6	PASS	0	0	PASS	PASS	0 / 285	PASS	PASS	0
13RGP790765.las	LAS 1.4, PDRF 6	PASS	0	0	PASS	PASS	0 / 286	PASS	PASS	0
13RGP790780.las	LAS 1.4, PDRF 6	PASS	0	0	PASS	PASS	0 / 286	PASS	PASS	0
13RGP790795.las	LAS 1.4, PDRF 6	PASS	0	0	PASS	PASS	0 / 297	PASS	PASS	0
13RGP790810.las	LAS 1.4, PDRF 6	PASS	0	0	PASS	PASS	0 / 315	PASS	PASS	0
13RGP790825.las	LAS 1.4, PDRF 6	PASS	0	0	PASS	PASS	0 / 310	PASS	PASS	0
13RGP790840.las	LAS 1.4, PDRF 6	PASS	0	0	PASS	PASS	0 / 286	PASS	PASS	0
13RGP790855.las	LAS 1.4, PDRF 6	PASS	0	0	PASS	PASS	0 / 292	PASS	PASS	0
13RGP790870.las	LAS 1.4, PDRF 6	PASS	0	0	PASS	PASS	0 / 296	PASS	PASS	0
13RGP790885.las	LAS 1.4, PDRF 6	PASS	0	0	PASS	PASS	0 / 296	PASS	PASS	0
13RGP790900.las	LAS 1.4, PDRF 6	PASS	0	0	PASS	PASS	0 / 298	PASS	PASS	0
13RGP790915.las	LAS 1.4, PDRF 6	PASS	0	0	PASS	PASS	0 / 298	PASS	PASS	0
13RGP790930.las	LAS 1.4, PDRF 6	PASS	0	0	PASS	PASS	0 / 298	PASS	PASS	0
13RGP790945.las	LAS 1.4, PDRF 6	PASS	0	0	PASS	PASS	0 / 297	PASS	PASS	0
13RGP790960.las	LAS 1.4, PDRF 6	PASS	0	0	PASS	PASS	0 / 297	PASS	PASS	0
13RGP790975.las	LAS 1.4, PDRF 6	PASS	0	0	PASS	PASS	0 / 291	PASS	PASS	0
13RGP790990.las	LAS 1.4, PDRF 6	PASS	0	0	PASS	PASS	0 / 285	PASS	PASS	0
13RGP805495.las	LAS 1.4, PDRF 6	PASS	0	0	PASS	PASS	0 / 289	PASS	PASS	0
13RGP805510.las	LAS 1.4, PDRF 6	PASS	0	0	PASS	PASS	0 / 290	PASS	PASS	0
13RGP805525.las	LAS 1.4, PDRF 6	PASS	0	0	PASS	PASS	0 / 289	PASS	PASS	0
13RGP805540.las	LAS 1.4, PDRF 6	PASS	0	0	PASS	PASS	0 / 284	PASS	PASS	0
13RGP805555.las	LAS 1.4, PDRF 6	PASS	0	0	PASS	PASS	0 / 289	PASS	PASS	0
13RGP805570.las	LAS 1.4, PDRF 6	PASS	0	0	PASS	PASS	0 / 290	PASS	PASS	0
13RGP805585.las	LAS 1.4, PDRF 6	PASS	0	0	PASS	PASS	0 / 289	PASS	PASS	0
13RGP805600.las	LAS 1.4, PDRF 6	PASS	0	0	PASS	PASS	0 / 289	PASS	PASS	0
13RGP805615.las	LAS 1.4, PDRF 6	PASS	0	0	PASS	PASS	0 / 289	PASS	PASS	0
13RGP805630.las	LAS 1.4, PDRF 6	PASS	0	0	PASS	PASS	0 / 289	PASS	PASS	0
13RGP805645.las	LAS 1.4, PDRF 6	PASS	0	0	PASS	PASS	0 / 290	PASS	PASS	0
13RGP805660.las	LAS 1.4, PDRF 6	PASS	0	0	PASS	PASS	0 / 290	PASS	PASS	0
13RGP805675.las	LAS 1.4, PDRF 6	PASS	0	0	PASS	PASS	0 / 289	PASS	PASS	0
13RGP805690.las	LAS 1.4, PDRF 6	PASS	0	0	PASS	PASS	0 / 292	PASS	PASS	0
13RGP805705.las	LAS 1.4, PDRF 6	PASS	0	0	PASS	PASS	0 / 294	PASS	PASS	0
13RGP805720.las	LAS 1.4, PDRF 6	PASS	0	0	PASS	PASS	0 / 294	PASS	PASS	0
13RGP805735.las	LAS 1.4, PDRF 6	PASS	0	0	PASS	PASS	0 / 294	PASS	PASS	0
13RGP805750.las	LAS 1.4, PDRF 6	PASS	0	0	PASS	PASS	0 / 293	PASS	PASS	0
13RGP805765.las	LAS 1.4, PDRF 6	PASS	0	0	PASS	PASS	0 / 294	PASS	PASS	0
13RGP805780.las	LAS 1.4, PDRF 6	PASS	0	0	PASS	PASS	0 / 295	PASS	PASS	0
13RGP805795.las	LAS 1.4, PDRF 6	PASS	0	0	PASS	PASS	0 / 296	PASS	PASS	0
13RGP805810.las	LAS 1.4, PDRF 6	PASS	0	0	PASS	PASS	0 / 312	PASS	PASS	0
13RGP805825.las	LAS 1.4, PDRF 6	PASS	0	0	PASS	PASS	0 / 310	PASS	PASS	0
13RGP805840.las	LAS 1.4, PDRF 6	PASS	0	0	PASS	PASS	0 / 294	PASS	PASS	0

DPH-1.1 Report on ASPRS LAS File Format (Tiled Data) - Compliance - continued

File	LAS Version/PDRF	System ID	Legacy Point Count	Legacy Return Counts	File Source ID	Global Encoding	VLRs / EVLRs	WKT	Intensity	Point Count with Bad Return Info
13RGP805855.las	LAS 1.4, PDRF 6	PASS	0	0	PASS	PASS	0 / 293	PASS	PASS	0
13RGP805870.las	LAS 1.4, PDRF 6	PASS	0	0	PASS	PASS	0 / 294	PASS	PASS	0
13RGP805885.las	LAS 1.4, PDRF 6	PASS	0	0	PASS	PASS	0 / 294	PASS	PASS	0
13RGP805900.las	LAS 1.4, PDRF 6	PASS	0	0	PASS	PASS	0 / 294	PASS	PASS	0
13RGP805915.las	LAS 1.4, PDRF 6	PASS	0	0	PASS	PASS	0 / 292	PASS	PASS	0
13RGP805930.las	LAS 1.4, PDRF 6	PASS	0	0	PASS	PASS	0 / 290	PASS	PASS	0
13RGP805945.las	LAS 1.4, PDRF 6	PASS	0	0	PASS	PASS	0 / 278	PASS	PASS	0
13RGP805960.las	LAS 1.4, PDRF 6	PASS	0	0	PASS	PASS	0 / 290	PASS	PASS	0
13RGP805975.las	LAS 1.4, PDRF 6	PASS	0	0	PASS	PASS	0 / 289	PASS	PASS	0
13RGP805990.las	LAS 1.4, PDRF 6	PASS	0	0	PASS	PASS	0 / 289	PASS	PASS	0
13RGP820495.las	LAS 1.4, PDRF 6	PASS	0	0	PASS	PASS	0 / 283	PASS	PASS	0
13RGP820510.las	LAS 1.4, PDRF 6	PASS	0	0	PASS	PASS	0 / 284	PASS	PASS	0
13RGP820525.las	LAS 1.4, PDRF 6	PASS	0	0	PASS	PASS	0 / 284	PASS	PASS	0
13RGP820540.las	LAS 1.4, PDRF 6	PASS	0	0	PASS	PASS	0 / 283	PASS	PASS	0
13RGP820555.las	LAS 1.4, PDRF 6	PASS	0	0	PASS	PASS	0 / 283	PASS	PASS	0
13RGP820570.las	LAS 1.4, PDRF 6	PASS	0	0	PASS	PASS	0 / 285	PASS	PASS	0
13RGP820585.las	LAS 1.4, PDRF 6	PASS	0	0	PASS	PASS	0 / 283	PASS	PASS	0
13RGP820600.las	LAS 1.4, PDRF 6	PASS	0	0	PASS	PASS	0 / 282	PASS	PASS	0
13RGP820615.las	LAS 1.4, PDRF 6	PASS	0	0	PASS	PASS	0 / 283	PASS	PASS	0
13RGP820630.las	LAS 1.4, PDRF 6	PASS	0	0	PASS	PASS	0 / 279	PASS	PASS	0
13RGP820645.las	LAS 1.4, PDRF 6	PASS	0	0	PASS	PASS	0 / 290	PASS	PASS	0
13RGP820660.las	LAS 1.4, PDRF 6	PASS	0	0	PASS	PASS	0 / 279	PASS	PASS	0
13RGP820675.las	LAS 1.4, PDRF 6	PASS	0	0	PASS	PASS	0 / 279	PASS	PASS	0
13RGP820690.las	LAS 1.4, PDRF 6	PASS	0	0	PASS	PASS	0 / 279	PASS	PASS	0
13RGP820705.las	LAS 1.4, PDRF 6	PASS	0	0	PASS	PASS	0 / 279	PASS	PASS	0
13RGP820720.las	LAS 1.4, PDRF 6	PASS	0	0	PASS	PASS	0 / 283	PASS	PASS	0
13RGP820735.las	LAS 1.4, PDRF 6	PASS	0	0	PASS	PASS	0 / 279	PASS	PASS	0
13RGP820750.las	LAS 1.4, PDRF 6	PASS	0	0	PASS	PASS	0 / 283	PASS	PASS	0
13RGP820765.las	LAS 1.4, PDRF 6	PASS	0	0	PASS	PASS	0 / 281	PASS	PASS	0
13RGP820780.las	LAS 1.4, PDRF 6	PASS	0	0	PASS	PASS	0 / 284	PASS	PASS	0
13RGP820795.las	LAS 1.4, PDRF 6	PASS	0	0	PASS	PASS	0 / 276	PASS	PASS	0
13RGP820810.las	LAS 1.4, PDRF 6	PASS	0	0	PASS	PASS	0 / 318	PASS	PASS	0
13RGP820825.las	LAS 1.4, PDRF 6	PASS	0	0	PASS	PASS	0 / 320	PASS	PASS	0
13RGP820840.las	LAS 1.4, PDRF 6	PASS	0	0	PASS	PASS	0 / 302	PASS	PASS	0
13RGP820855.las	LAS 1.4, PDRF 6	PASS	0	0	PASS	PASS	0 / 282	PASS	PASS	0
13RGP820870.las	LAS 1.4, PDRF 6	PASS	0	0	PASS	PASS	0 / 283	PASS	PASS	0
13RGP820885.las	LAS 1.4, PDRF 6	PASS	0	0	PASS	PASS	0 / 283	PASS	PASS	0
13RGP820900.las	LAS 1.4, PDRF 6	PASS	0	0	PASS	PASS	0 / 281	PASS	PASS	0
13RGP820915.las	LAS 1.4, PDRF 6	PASS	0	0	PASS	PASS	0 / 281	PASS	PASS	0
13RGP820930.las	LAS 1.4, PDRF 6	PASS	0	0	PASS	PASS	0 / 281	PASS	PASS	0
13RGP820945.las	LAS 1.4, PDRF 6	PASS	0	0	PASS	PASS	0 / 289	PASS	PASS	0
13RGP820960.las	LAS 1.4, PDRF 6	PASS	0	0	PASS	PASS	0 / 279	PASS	PASS	0
13RGP820975.las	LAS 1.4, PDRF 6	PASS	0	0	PASS	PASS	0 / 291	PASS	PASS	0
13RGP820990.las	LAS 1.4, PDRF 6	PASS	0	0	PASS	PASS	0 / 283	PASS	PASS	0
13RGP835495.las	LAS 1.4, PDRF 6	PASS	0	0	PASS	PASS	0 / 292	PASS	PASS	0
13RGP835510.las	LAS 1.4, PDRF 6	PASS	0	0	PASS	PASS	0 / 297	PASS	PASS	0
13RGP835525.las	LAS 1.4, PDRF 6	PASS	0	0	PASS	PASS	0 / 298	PASS	PASS	0
13RGP835540.las	LAS 1.4, PDRF 6	PASS	0	0	PASS	PASS	0 / 286	PASS	PASS	0
13RGP835555.las	LAS 1.4, PDRF 6	PASS	0	0	PASS	PASS	0 / 286	PASS	PASS	0

DPH-1.1 Report on ASPRS LAS File Format (Tiled Data) - Compliance - continued

File	LAS Version/PDRF	System ID	Legacy Point Count	Legacy Return Counts	File Source ID	Global Encoding	VLRs / EVLRs	WKT	Intensity	Point Count with Bad Return Info
13RGP835570.las	LAS 1.4, PDRF 6	PASS	0	0	PASS	PASS	0 / 285	PASS	PASS	0
13RGP835585.las	LAS 1.4, PDRF 6	PASS	0	0	PASS	PASS	0 / 286	PASS	PASS	0
13RGP835600.las	LAS 1.4, PDRF 6	PASS	0	0	PASS	PASS	0 / 286	PASS	PASS	0
13RGP835615.las	LAS 1.4, PDRF 6	PASS	0	0	PASS	PASS	0 / 285	PASS	PASS	0
13RGP835630.las	LAS 1.4, PDRF 6	PASS	0	0	PASS	PASS	0 / 281	PASS	PASS	0
13RGP835645.las	LAS 1.4, PDRF 6	PASS	0	0	PASS	PASS	0 / 282	PASS	PASS	0
13RGP835660.las	LAS 1.4, PDRF 6	PASS	0	0	PASS	PASS	0 / 281	PASS	PASS	0
13RGP835675.las	LAS 1.4, PDRF 6	PASS	0	0	PASS	PASS	0 / 282	PASS	PASS	0
13RGP835690.las	LAS 1.4, PDRF 6	PASS	0	0	PASS	PASS	0 / 282	PASS	PASS	0
13RGP835705.las	LAS 1.4, PDRF 6	PASS	0	0	PASS	PASS	0 / 280	PASS	PASS	0
13RGP835720.las	LAS 1.4, PDRF 6	PASS	0	0	PASS	PASS	0 / 281	PASS	PASS	0
13RGP835735.las	LAS 1.4, PDRF 6	PASS	0	0	PASS	PASS	0 / 282	PASS	PASS	0
13RGP835750.las	LAS 1.4, PDRF 6	PASS	0	0	PASS	PASS	0 / 282	PASS	PASS	0
13RGP835765.las	LAS 1.4, PDRF 6	PASS	0	0	PASS	PASS	0 / 282	PASS	PASS	0
13RGP835780.las	LAS 1.4, PDRF 6	PASS	0	0	PASS	PASS	0 / 285	PASS	PASS	0
13RGP835795.las	LAS 1.4, PDRF 6	PASS	0	0	PASS	PASS	0 / 282	PASS	PASS	0
13RGP835810.las	LAS 1.4, PDRF 6	PASS	0	0	PASS	PASS	0 / 311	PASS	PASS	0
13RGP835825.las	LAS 1.4, PDRF 6	PASS	0	0	PASS	PASS	0 / 306	PASS	PASS	0
13RGP835840.las	LAS 1.4, PDRF 6	PASS	0	0	PASS	PASS	0 / 286	PASS	PASS	0
13RGP835855.las	LAS 1.4, PDRF 6	PASS	0	0	PASS	PASS	0 / 285	PASS	PASS	0
13RGP835870.las	LAS 1.4, PDRF 6	PASS	0	0	PASS	PASS	0 / 286	PASS	PASS	0
13RGP835885.las	LAS 1.4, PDRF 6	PASS	0	0	PASS	PASS	0 / 285	PASS	PASS	0
13RGP835900.las	LAS 1.4, PDRF 6	PASS	0	0	PASS	PASS	0 / 298	PASS	PASS	0
13RGP835915.las	LAS 1.4, PDRF 6	PASS	0	0	PASS	PASS	0 / 298	PASS	PASS	0
13RGP835930.las	LAS 1.4, PDRF 6	PASS	0	0	PASS	PASS	0 / 297	PASS	PASS	0
13RGP835945.las	LAS 1.4, PDRF 6	PASS	0	0	PASS	PASS	0 / 298	PASS	PASS	0
13RGP835960.las	LAS 1.4, PDRF 6	PASS	0	0	PASS	PASS	0 / 298	PASS	PASS	0
13RGP835975.las	LAS 1.4, PDRF 6	PASS	0	0	PASS	PASS	0 / 298	PASS	PASS	0
13RGP835990.las	LAS 1.4, PDRF 6	PASS	0	0	PASS	PASS	0 / 286	PASS	PASS	0
13RGP850495.las	LAS 1.4, PDRF 6	PASS	0	0	PASS	PASS	0 / 291	PASS	PASS	0
13RGP850510.las	LAS 1.4, PDRF 6	PASS	0	0	PASS	PASS	0 / 284	PASS	PASS	0
13RGP850525.las	LAS 1.4, PDRF 6	PASS	0	0	PASS	PASS	0 / 284	PASS	PASS	0
13RGP850540.las	LAS 1.4, PDRF 6	PASS	0	0	PASS	PASS	0 / 290	PASS	PASS	0
13RGP850555.las	LAS 1.4, PDRF 6	PASS	0	0	PASS	PASS	0 / 288	PASS	PASS	0
13RGP850570.las	LAS 1.4, PDRF 6	PASS	0	0	PASS	PASS	0 / 284	PASS	PASS	0
13RGP850585.las	LAS 1.4, PDRF 6	PASS	0	0	PASS	PASS	0 / 289	PASS	PASS	0
13RGP850600.las	LAS 1.4, PDRF 6	PASS	0	0	PASS	PASS	0 / 289	PASS	PASS	0
13RGP850615.las	LAS 1.4, PDRF 6	PASS	0	0	PASS	PASS	0 / 289	PASS	PASS	0
13RGP850630.las	LAS 1.4, PDRF 6	PASS	0	0	PASS	PASS	0 / 284	PASS	PASS	0
13RGP850645.las	LAS 1.4, PDRF 6	PASS	0	0	PASS	PASS	0 / 284	PASS	PASS	0
13RGP850660.las	LAS 1.4, PDRF 6	PASS	0	0	PASS	PASS	0 / 288	PASS	PASS	0
13RGP850675.las	LAS 1.4, PDRF 6	PASS	0	0	PASS	PASS	0 / 290	PASS	PASS	0
13RGP850690.las	LAS 1.4, PDRF 6	PASS	0	0	PASS	PASS	0 / 289	PASS	PASS	0
13RGP850705.las	LAS 1.4, PDRF 6	PASS	0	0	PASS	PASS	0 / 292	PASS	PASS	0
13RGP850720.las	LAS 1.4, PDRF 6	PASS	0	0	PASS	PASS	0 / 294	PASS	PASS	0
13RGP850735.las	LAS 1.4, PDRF 6	PASS	0	0	PASS	PASS	0 / 293	PASS	PASS	0
13RGP850750.las	LAS 1.4, PDRF 6	PASS	0	0	PASS	PASS	0 / 293	PASS	PASS	0
13RGP850765.las	LAS 1.4, PDRF 6	PASS	0	0	PASS	PASS	0 / 293	PASS	PASS	0
13RGP850780.las	LAS 1.4, PDRF 6	PASS	0	0	PASS	PASS	0 / 294	PASS	PASS	0

DPH-1.1 Report on ASPRS LAS File Format (Tiled Data) - Compliance - continued

File	LAS Version/PDRF	System ID	Legacy Point Count	Legacy Return Counts	File Source ID	Global Encoding	VLRs / EVLRs	WKT	Intensity	Point Count with Bad Return Info
13RGP850795.las	LAS 1.4, PDRF 6	PASS	0	0	PASS	PASS	0 / 295	PASS	PASS	0
13RGP850810.las	LAS 1.4, PDRF 6	PASS	0	0	PASS	PASS	0 / 310	PASS	PASS	0
13RGP850825.las	LAS 1.4, PDRF 6	PASS	0	0	PASS	PASS	0 / 308	PASS	PASS	0
13RGP850840.las	LAS 1.4, PDRF 6	PASS	0	0	PASS	PASS	0 / 294	PASS	PASS	0
13RGP850855.las	LAS 1.4, PDRF 6	PASS	0	0	PASS	PASS	0 / 294	PASS	PASS	0
13RGP850870.las	LAS 1.4, PDRF 6	PASS	0	0	PASS	PASS	0 / 291	PASS	PASS	0
13RGP850885.las	LAS 1.4, PDRF 6	PASS	0	0	PASS	PASS	0 / 292	PASS	PASS	0
13RGP850900.las	LAS 1.4, PDRF 6	PASS	0	0	PASS	PASS	0 / 291	PASS	PASS	0
13RGP850915.las	LAS 1.4, PDRF 6	PASS	0	0	PASS	PASS	0 / 291	PASS	PASS	0
13RGP850930.las	LAS 1.4, PDRF 6	PASS	0	0	PASS	PASS	0 / 289	PASS	PASS	0
13RGP850945.las	LAS 1.4, PDRF 6	PASS	0	0	PASS	PASS	0 / 294	PASS	PASS	0
13RGP850960.las	LAS 1.4, PDRF 6	PASS	0	0	PASS	PASS	0 / 310	PASS	PASS	0
13RGP850975.las	LAS 1.4, PDRF 6	PASS	0	0	PASS	PASS	0 / 319	PASS	PASS	0
13RGP850990.las	LAS 1.4, PDRF 6	PASS	0	0	PASS	PASS	0 / 328	PASS	PASS	0
13RGP865495.las	LAS 1.4, PDRF 6	PASS	0	0	PASS	PASS	0 / 344	PASS	PASS	0
13RGP865510.las	LAS 1.4, PDRF 6	PASS	0	0	PASS	PASS	0 / 352	PASS	PASS	0
13RGP865525.las	LAS 1.4, PDRF 6	PASS	0	0	PASS	PASS	0 / 372	PASS	PASS	0
13RGP865540.las	LAS 1.4, PDRF 6	PASS	0	0	PASS	PASS	0 / 387	PASS	PASS	0
13RGP865555.las	LAS 1.4, PDRF 6	PASS	0	0	PASS	PASS	0 / 400	PASS	PASS	0
13RGP865570.las	LAS 1.4, PDRF 6	PASS	0	0	PASS	PASS	0 / 411	PASS	PASS	0
13RGP865585.las	LAS 1.4, PDRF 6	PASS	0	0	PASS	PASS	0 / 283	PASS	PASS	0
13RGP865600.las	LAS 1.4, PDRF 6	PASS	0	0	PASS	PASS	0 / 279	PASS	PASS	0
13RGP865615.las	LAS 1.4, PDRF 6	PASS	0	0	PASS	PASS	0 / 281	PASS	PASS	0
13RGP865630.las	LAS 1.4, PDRF 6	PASS	0	0	PASS	PASS	0 / 283	PASS	PASS	0
13RGP865645.las	LAS 1.4, PDRF 6	PASS	0	0	PASS	PASS	0 / 284	PASS	PASS	0
13RGP865660.las	LAS 1.4, PDRF 6	PASS	0	0	PASS	PASS	0 / 290	PASS	PASS	0
13RGP865675.las	LAS 1.4, PDRF 6	PASS	0	0	PASS	PASS	0 / 290	PASS	PASS	0
13RGP865690.las	LAS 1.4, PDRF 6	PASS	0	0	PASS	PASS	0 / 285	PASS	PASS	0
13RGP865705.las	LAS 1.4, PDRF 6	PASS	0	0	PASS	PASS	0 / 279	PASS	PASS	0
13RGP865720.las	LAS 1.4, PDRF 6	PASS	0	0	PASS	PASS	0 / 283	PASS	PASS	0
13RGP865735.las	LAS 1.4, PDRF 6	PASS	0	0	PASS	PASS	0 / 296	PASS	PASS	0
13RGP865750.las	LAS 1.4, PDRF 6	PASS	0	0	PASS	PASS	0 / 312	PASS	PASS	0
13RGP865765.las	LAS 1.4, PDRF 6	PASS	0	0	PASS	PASS	0 / 321	PASS	PASS	0
13RGP865780.las	LAS 1.4, PDRF 6	PASS	0	0	PASS	PASS	0 / 338	PASS	PASS	0
13RGP865795.las	LAS 1.4, PDRF 6	PASS	0	0	PASS	PASS	0 / 351	PASS	PASS	0
13RGP865810.las	LAS 1.4, PDRF 6	PASS	0	0	PASS	PASS	0 / 419	PASS	PASS	0
13RGP865825.las	LAS 1.4, PDRF 6	PASS	0	0	PASS	PASS	0 / 451	PASS	PASS	0
13RGP865840.las	LAS 1.4, PDRF 6	PASS	0	0	PASS	PASS	0 / 403	PASS	PASS	0
13RGP865855.las	LAS 1.4, PDRF 6	PASS	0	0	PASS	PASS	0 / 416	PASS	PASS	0
13RGP865870.las	LAS 1.4, PDRF 6	PASS	0	0	PASS	PASS	0 / 441	PASS	PASS	0
13RGP865885.las	LAS 1.4, PDRF 6	PASS	0	0	PASS	PASS	0 / 476	PASS	PASS	0
13RGP865900.las	LAS 1.4, PDRF 6	PASS	0	0	PASS	PASS	0 / 498	PASS	PASS	0
13RGP865915.las	LAS 1.4, PDRF 6	PASS	0	0	PASS	PASS	0 / 517	PASS	PASS	0
13RGP865930.las	LAS 1.4, PDRF 6	PASS	0	0	PASS	PASS	0 / 535	PASS	PASS	0
13RGP865945.las	LAS 1.4, PDRF 6	PASS	0	0	PASS	PASS	0 / 554	PASS	PASS	0
13RGP865960.las	LAS 1.4, PDRF 6	PASS	0	0	PASS	PASS	0 / 556	PASS	PASS	0
13RGP865975.las	LAS 1.4, PDRF 6	PASS	0	0	PASS	PASS	0 / 552	PASS	PASS	0
13RGP865990.las	LAS 1.4, PDRF 6	PASS	0	0	PASS	PASS	0 / 562	PASS	PASS	0
13RGP880495.las	LAS 1.4, PDRF 6	PASS	0	0	PASS	PASS	0 / 554	PASS	PASS	0

DPH-1.1 Report on ASPRS LAS File Format (Tiled Data) - Compliance - continued

File	LAS Version/PDRF	System ID	Legacy Point Count	Legacy Return Counts	File Source ID	Global Encoding	VLRs / EVLRs	WKT	Intensity	Point Count with Bad Return Info
13RGP880510.las	LAS 1.4, PDRF 6	PASS	0	0	PASS	PASS	0 / 556	PASS	PASS	0
13RGP880525.las	LAS 1.4, PDRF 6	PASS	0	0	PASS	PASS	0 / 569	PASS	PASS	0
13RGP880540.las	LAS 1.4, PDRF 6	PASS	0	0	PASS	PASS	0 / 560	PASS	PASS	0
13RGP880555.las	LAS 1.4, PDRF 6	PASS	0	0	PASS	PASS	0 / 547	PASS	PASS	0
13RGP880570.las	LAS 1.4, PDRF 6	PASS	0	0	PASS	PASS	0 / 520	PASS	PASS	0
13RGP880585.las	LAS 1.4, PDRF 6	PASS	0	0	PASS	PASS	0 / 416	PASS	PASS	0
13RGP880600.las	LAS 1.4, PDRF 6	PASS	0	0	PASS	PASS	0 / 404	PASS	PASS	0
13RGP880615.las	LAS 1.4, PDRF 6	PASS	0	0	PASS	PASS	0 / 393	PASS	PASS	0
13RGP880630.las	LAS 1.4, PDRF 6	PASS	0	0	PASS	PASS	0 / 403	PASS	PASS	0
13RGP880645.las	LAS 1.4, PDRF 6	PASS	0	0	PASS	PASS	0 / 453	PASS	PASS	0
13RGP880660.las	LAS 1.4, PDRF 6	PASS	0	0	PASS	PASS	0 / 482	PASS	PASS	0
13RGP880675.las	LAS 1.4, PDRF 6	PASS	0	0	PASS	PASS	0 / 418	PASS	PASS	0
13RGP880690.las	LAS 1.4, PDRF 6	PASS	0	0	PASS	PASS	0 / 380	PASS	PASS	0
13RGP880705.las	LAS 1.4, PDRF 6	PASS	0	0	PASS	PASS	0 / 380	PASS	PASS	0
13RGP880720.las	LAS 1.4, PDRF 6	PASS	0	0	PASS	PASS	0 / 368	PASS	PASS	0
13RGP880735.las	LAS 1.4, PDRF 6	PASS	0	0	PASS	PASS	0 / 364	PASS	PASS	0
13RGP880750.las	LAS 1.4, PDRF 6	PASS	0	0	PASS	PASS	0 / 340	PASS	PASS	0
13RGP995480.las	LAS 1.4, PDRF 6	PASS	0	0	PASS	PASS	0 / 290	PASS	PASS	0
13RGP995495.las	LAS 1.4, PDRF 6	PASS	0	0	PASS	PASS	0 / 290	PASS	PASS	0
13RGP995510.las	LAS 1.4, PDRF 6	PASS	0	0	PASS	PASS	0 / 289	PASS	PASS	0
13RGP995525.las	LAS 1.4, PDRF 6	PASS	0	0	PASS	PASS	0 / 292	PASS	PASS	0
13RGP995540.las	LAS 1.4, PDRF 6	PASS	0	0	PASS	PASS	0 / 289	PASS	PASS	0
13RGP995555.las	LAS 1.4, PDRF 6	PASS	0	0	PASS	PASS	0 / 290	PASS	PASS	0
13RGP995570.las	LAS 1.4, PDRF 6	PASS	0	0	PASS	PASS	0 / 289	PASS	PASS	0
13RGP995585.las	LAS 1.4, PDRF 6	PASS	0	0	PASS	PASS	0 / 290	PASS	PASS	0
13RGP995600.las	LAS 1.4, PDRF 6	PASS	0	0	PASS	PASS	0 / 290	PASS	PASS	0
13RGP995615.las	LAS 1.4, PDRF 6	PASS	0	0	PASS	PASS	0 / 290	PASS	PASS	0
13RGP995630.las	LAS 1.4, PDRF 6	PASS	0	0	PASS	PASS	0 / 290	PASS	PASS	0
13RGP995645.las	LAS 1.4, PDRF 6	PASS	0	0	PASS	PASS	0 / 294	PASS	PASS	0
13RGP995660.las	LAS 1.4, PDRF 6	PASS	0	0	PASS	PASS	0 / 294	PASS	PASS	0
13RGP995675.las	LAS 1.4, PDRF 6	PASS	0	0	PASS	PASS	0 / 293	PASS	PASS	0
13RGP995690.las	LAS 1.4, PDRF 6	PASS	0	0	PASS	PASS	0 / 292	PASS	PASS	0
13RGP995705.las	LAS 1.4, PDRF 6	PASS	0	0	PASS	PASS	0 / 294	PASS	PASS	0
13RGP995720.las	LAS 1.4, PDRF 6	PASS	0	0	PASS	PASS	0 / 294	PASS	PASS	0
13RGP995735.las	LAS 1.4, PDRF 6	PASS	0	0	PASS	PASS	0 / 294	PASS	PASS	0
13RGP995750.las	LAS 1.4, PDRF 6	PASS	0	0	PASS	PASS	0 / 294	PASS	PASS	0
13RGP995765.las	LAS 1.4, PDRF 6	PASS	0	0	PASS	PASS	0 / 293	PASS	PASS	0
13RGP995780.las	LAS 1.4, PDRF 6	PASS	0	0	PASS	PASS	0 / 291	PASS	PASS	0
13RGP995795.las	LAS 1.4, PDRF 6	PASS	0	0	PASS	PASS	0 / 298	PASS	PASS	0
13RGP995810.las	LAS 1.4, PDRF 6	PASS	0	0	PASS	PASS	0 / 308	PASS	PASS	0
13RGP995825.las	LAS 1.4, PDRF 6	PASS	0	0	PASS	PASS	0 / 311	PASS	PASS	0
13RGP995840.las	LAS 1.4, PDRF 6	PASS	0	0	PASS	PASS	0 / 295	PASS	PASS	0
13RGP995855.las	LAS 1.4, PDRF 6	PASS	0	0	PASS	PASS	0 / 290	PASS	PASS	0
13RGP995870.las	LAS 1.4, PDRF 6	PASS	0	0	PASS	PASS	0 / 290	PASS	PASS	0
13RGP995885.las	LAS 1.4, PDRF 6	PASS	0	0	PASS	PASS	0 / 283	PASS	PASS	0
13RGP995900.las	LAS 1.4, PDRF 6	PASS	0	0	PASS	PASS	0 / 284	PASS	PASS	0
13RGP995915.las	LAS 1.4, PDRF 6	PASS	0	0	PASS	PASS	0 / 283	PASS	PASS	0
13RGP995930.las	LAS 1.4, PDRF 6	PASS	0	0	PASS	PASS	0 / 284	PASS	PASS	0
13RGP995945.las	LAS 1.4, PDRF 6	PASS	0	0	PASS	PASS	0 / 288	PASS	PASS	0

DPH-1.1 Report on ASPRS LAS File Format (Tiled Data) - Compliance - continued

File	LAS Version/PDRF	System ID	Legacy Point Count	Legacy Return Counts	File Source ID	Global Encoding	VLRs / EVLRs	WKT	Intensity	Point Count with Bad Return Info
13RGP995960.las	LAS 1.4, PDRF 6	PASS	0	0	PASS	PASS	0 / 284	PASS	PASS	0
13RGP995975.las	LAS 1.4, PDRF 6	PASS	0	0	PASS	PASS	0 / 289	PASS	PASS	0
13RGP995990.las	LAS 1.4, PDRF 6	PASS	0	0	PASS	PASS	0 / 292	PASS	PASS	0
13RGQ010005.las	LAS 1.4, PDRF 6	PASS	0	0	PASS	PASS	0 / 284	PASS	PASS	0
13RGQ010020.las	LAS 1.4, PDRF 6	PASS	0	0	PASS	PASS	0 / 282	PASS	PASS	0
13RGQ010035.las	LAS 1.4, PDRF 6	PASS	0	0	PASS	PASS	0 / 281	PASS	PASS	0
13RGQ010050.las	LAS 1.4, PDRF 6	PASS	0	0	PASS	PASS	0 / 282	PASS	PASS	0
13RGQ010065.las	LAS 1.4, PDRF 6	PASS	0	0	PASS	PASS	0 / 276	PASS	PASS	0
13RGQ010080.las	LAS 1.4, PDRF 6	PASS	0	0	PASS	PASS	0 / 278	PASS	PASS	0
13RGQ010095.las	LAS 1.4, PDRF 6	PASS	0	0	PASS	PASS	0 / 276	PASS	PASS	0
13RGQ010110.las	LAS 1.4, PDRF 6	PASS	0	0	PASS	PASS	0 / 275	PASS	PASS	0
13RGQ010125.las	LAS 1.4, PDRF 6	PASS	0	0	PASS	PASS	0 / 275	PASS	PASS	0
13RGQ010140.las	LAS 1.4, PDRF 6	PASS	0	0	PASS	PASS	0 / 275	PASS	PASS	0
13RGQ010155.las	LAS 1.4, PDRF 6	PASS	0	0	PASS	PASS	0 / 276	PASS	PASS	0
13RGQ010170.las	LAS 1.4, PDRF 6	PASS	0	0	PASS	PASS	0 / 276	PASS	PASS	0
13RGQ010185.las	LAS 1.4, PDRF 6	PASS	0	0	PASS	PASS	0 / 281	PASS	PASS	0
13RGQ010200.las	LAS 1.4, PDRF 6	PASS	0	0	PASS	PASS	0 / 279	PASS	PASS	0
13RGQ010215.las	LAS 1.4, PDRF 6	PASS	0	0	PASS	PASS	0 / 279	PASS	PASS	0
13RGQ010230.las	LAS 1.4, PDRF 6	PASS	0	0	PASS	PASS	0 / 278	PASS	PASS	0
13RGQ010245.las	LAS 1.4, PDRF 6	PASS	0	0	PASS	PASS	0 / 280	PASS	PASS	0
13RGQ010260.las	LAS 1.4, PDRF 6	PASS	0	0	PASS	PASS	0 / 279	PASS	PASS	0
13RGQ010275.las	LAS 1.4, PDRF 6	PASS	0	0	PASS	PASS	0 / 277	PASS	PASS	0
13RGQ010290.las	LAS 1.4, PDRF 6	PASS	0	0	PASS	PASS	0 / 278	PASS	PASS	0
13RGQ010305.las	LAS 1.4, PDRF 6	PASS	0	0	PASS	PASS	0 / 280	PASS	PASS	0
13RGQ010320.las	LAS 1.4, PDRF 6	PASS	0	0	PASS	PASS	0 / 281	PASS	PASS	0
13RGQ010335.las	LAS 1.4, PDRF 6	PASS	0	0	PASS	PASS	0 / 281	PASS	PASS	0
13RGQ010350.las	LAS 1.4, PDRF 6	PASS	0	0	PASS	PASS	0 / 282	PASS	PASS	0
13RGQ010365.las	LAS 1.4, PDRF 6	PASS	0	0	PASS	PASS	0 / 281	PASS	PASS	0
13RGQ010380.las	LAS 1.4, PDRF 6	PASS	0	0	PASS	PASS	0 / 282	PASS	PASS	0
13RGQ010395.las	LAS 1.4, PDRF 6	PASS	0	0	PASS	PASS	0 / 282	PASS	PASS	0
13RGQ010410.las	LAS 1.4, PDRF 6	PASS	0	0	PASS	PASS	0 / 284	PASS	PASS	0
13RGQ010425.las	LAS 1.4, PDRF 6	PASS	0	0	PASS	PASS	0 / 284	PASS	PASS	0
13RGQ010440.las	LAS 1.4, PDRF 6	PASS	0	0	PASS	PASS	0 / 283	PASS	PASS	0
13RGQ010455.las	LAS 1.4, PDRF 6	PASS	0	0	PASS	PASS	0 / 283	PASS	PASS	0
13RGQ010470.las	LAS 1.4, PDRF 6	PASS	0	0	PASS	PASS	0 / 279	PASS	PASS	0
13RGQ010485.las	LAS 1.4, PDRF 6	PASS	0	0	PASS	PASS	0 / 283	PASS	PASS	0
13RGQ010500.las	LAS 1.4, PDRF 6	PASS	0	0	PASS	PASS	0 / 284	PASS	PASS	0
13RGQ010515.las	LAS 1.4, PDRF 6	PASS	0	0	PASS	PASS	0 / 283	PASS	PASS	0
13RGQ010530.las	LAS 1.4, PDRF 6	PASS	0	0	PASS	PASS	0 / 284	PASS	PASS	0
13RGQ010545.las	LAS 1.4, PDRF 6	PASS	0	0	PASS	PASS	0 / 284	PASS	PASS	0
13RGQ010560.las	LAS 1.4, PDRF 6	PASS	0	0	PASS	PASS	0 / 284	PASS	PASS	0
13RGQ010575.las	LAS 1.4, PDRF 6	PASS	0	0	PASS	PASS	0 / 284	PASS	PASS	0
13RGQ010590.las	LAS 1.4, PDRF 6	PASS	0	0	PASS	PASS	0 / 281	PASS	PASS	0
13RGQ010605.las	LAS 1.4, PDRF 6	PASS	0	0	PASS	PASS	0 / 284	PASS	PASS	0
13RGQ010620.las	LAS 1.4, PDRF 6	PASS	0	0	PASS	PASS	0 / 282	PASS	PASS	0
13RGQ010635.las	LAS 1.4, PDRF 6	PASS	0	0	PASS	PASS	0 / 277	PASS	PASS	0
13RGQ010650.las	LAS 1.4, PDRF 6	PASS	0	0	PASS	PASS	0 / 278	PASS	PASS	0
13RGQ010665.las	LAS 1.4, PDRF 6	PASS	0	0	PASS	PASS	0 / 278	PASS	PASS	0
13RGQ010680.las	LAS 1.4, PDRF 6	PASS	0	0	PASS	PASS	0 / 280	PASS	PASS	0

DPH-1.1 Report on ASPRS LAS File Format (Tiled Data) - Compliance - continued

File	LAS Version/PDRF	System ID	Legacy Point Count	Legacy Return Counts	File Source ID	Global Encoding	VLRs / EVLRs	WKT	Intensity	Point Count with Bad Return Info
13RGQ010695.las	LAS 1.4, PDRF 6	PASS	0	0	PASS	PASS	0 / 280	PASS	PASS	0
13RGQ010710.las	LAS 1.4, PDRF 6	PASS	0	0	PASS	PASS	0 / 278	PASS	PASS	0
13RGQ010725.las	LAS 1.4, PDRF 6	PASS	0	0	PASS	PASS	0 / 280	PASS	PASS	0
13RGQ010740.las	LAS 1.4, PDRF 6	PASS	0	0	PASS	PASS	0 / 279	PASS	PASS	0
13RGQ010755.las	LAS 1.4, PDRF 6	PASS	0	0	PASS	PASS	0 / 69	PASS	PASS	0
13RGQ025005.las	LAS 1.4, PDRF 6	PASS	0	0	PASS	PASS	0 / 282	PASS	PASS	0
13RGQ025020.las	LAS 1.4, PDRF 6	PASS	0	0	PASS	PASS	0 / 282	PASS	PASS	0
13RGQ025035.las	LAS 1.4, PDRF 6	PASS	0	0	PASS	PASS	0 / 282	PASS	PASS	0
13RGQ025050.las	LAS 1.4, PDRF 6	PASS	0	0	PASS	PASS	0 / 280	PASS	PASS	0
13RGQ025065.las	LAS 1.4, PDRF 6	PASS	0	0	PASS	PASS	0 / 270	PASS	PASS	0
13RGQ025080.las	LAS 1.4, PDRF 6	PASS	0	0	PASS	PASS	0 / 274	PASS	PASS	0
13RGQ025095.las	LAS 1.4, PDRF 6	PASS	0	0	PASS	PASS	0 / 281	PASS	PASS	0
13RGQ025110.las	LAS 1.4, PDRF 6	PASS	0	0	PASS	PASS	0 / 282	PASS	PASS	0
13RGQ025125.las	LAS 1.4, PDRF 6	PASS	0	0	PASS	PASS	0 / 286	PASS	PASS	0
13RGQ025140.las	LAS 1.4, PDRF 6	PASS	0	0	PASS	PASS	0 / 285	PASS	PASS	0
13RGQ025155.las	LAS 1.4, PDRF 6	PASS	0	0	PASS	PASS	0 / 285	PASS	PASS	0
13RGQ025170.las	LAS 1.4, PDRF 6	PASS	0	0	PASS	PASS	0 / 286	PASS	PASS	0
13RGQ025185.las	LAS 1.4, PDRF 6	PASS	0	0	PASS	PASS	0 / 292	PASS	PASS	0
13RGQ025200.las	LAS 1.4, PDRF 6	PASS	0	0	PASS	PASS	0 / 284	PASS	PASS	0
13RGQ025215.las	LAS 1.4, PDRF 6	PASS	0	0	PASS	PASS	0 / 285	PASS	PASS	0
13RGQ025230.las	LAS 1.4, PDRF 6	PASS	0	0	PASS	PASS	0 / 286	PASS	PASS	0
13RGQ025245.las	LAS 1.4, PDRF 6	PASS	0	0	PASS	PASS	0 / 286	PASS	PASS	0
13RGQ025260.las	LAS 1.4, PDRF 6	PASS	0	0	PASS	PASS	0 / 292	PASS	PASS	0
13RGQ025275.las	LAS 1.4, PDRF 6	PASS	0	0	PASS	PASS	0 / 285	PASS	PASS	0
13RGQ025290.las	LAS 1.4, PDRF 6	PASS	0	0	PASS	PASS	0 / 292	PASS	PASS	0
13RGQ025305.las	LAS 1.4, PDRF 6	PASS	0	0	PASS	PASS	0 / 296	PASS	PASS	0
13RGQ025320.las	LAS 1.4, PDRF 6	PASS	0	0	PASS	PASS	0 / 285	PASS	PASS	0
13RGQ025335.las	LAS 1.4, PDRF 6	PASS	0	0	PASS	PASS	0 / 283	PASS	PASS	0
13RGQ025350.las	LAS 1.4, PDRF 6	PASS	0	0	PASS	PASS	0 / 286	PASS	PASS	0
13RGQ025365.las	LAS 1.4, PDRF 6	PASS	0	0	PASS	PASS	0 / 285	PASS	PASS	0
13RGQ025380.las	LAS 1.4, PDRF 6	PASS	0	0	PASS	PASS	0 / 286	PASS	PASS	0
13RGQ025395.las	LAS 1.4, PDRF 6	PASS	0	0	PASS	PASS	0 / 282	PASS	PASS	0
13RGQ025410.las	LAS 1.4, PDRF 6	PASS	0	0	PASS	PASS	0 / 281	PASS	PASS	0
13RGQ025425.las	LAS 1.4, PDRF 6	PASS	0	0	PASS	PASS	0 / 281	PASS	PASS	0
13RGQ025440.las	LAS 1.4, PDRF 6	PASS	0	0	PASS	PASS	0 / 278	PASS	PASS	0
13RGQ025455.las	LAS 1.4, PDRF 6	PASS	0	0	PASS	PASS	0 / 281	PASS	PASS	0
13RGQ025470.las	LAS 1.4, PDRF 6	PASS	0	0	PASS	PASS	0 / 282	PASS	PASS	0
13RGQ025485.las	LAS 1.4, PDRF 6	PASS	0	0	PASS	PASS	0 / 281	PASS	PASS	0
13RGQ025500.las	LAS 1.4, PDRF 6	PASS	0	0	PASS	PASS	0 / 281	PASS	PASS	0
13RGQ025515.las	LAS 1.4, PDRF 6	PASS	0	0	PASS	PASS	0 / 281	PASS	PASS	0
13RGQ025530.las	LAS 1.4, PDRF 6	PASS	0	0	PASS	PASS	0 / 281	PASS	PASS	0
13RGQ025545.las	LAS 1.4, PDRF 6	PASS	0	0	PASS	PASS	0 / 282	PASS	PASS	0
13RGQ025560.las	LAS 1.4, PDRF 6	PASS	0	0	PASS	PASS	0 / 282	PASS	PASS	0
13RGQ025575.las	LAS 1.4, PDRF 6	PASS	0	0	PASS	PASS	0 / 281	PASS	PASS	0
13RGQ025590.las	LAS 1.4, PDRF 6	PASS	0	0	PASS	PASS	0 / 282	PASS	PASS	0
13RGQ025605.las	LAS 1.4, PDRF 6	PASS	0	0	PASS	PASS	0 / 275	PASS	PASS	0
13RGQ025620.las	LAS 1.4, PDRF 6	PASS	0	0	PASS	PASS	0 / 282	PASS	PASS	0
13RGQ025635.las	LAS 1.4, PDRF 6	PASS	0	0	PASS	PASS	0 / 281	PASS	PASS	0
13RGQ025650.las	LAS 1.4, PDRF 6	PASS	0	0	PASS	PASS	0 / 282	PASS	PASS	0

DPH-1.1 Report on ASPRS LAS File Format (Tiled Data) - Compliance - continued

File	LAS Version/PDRF	System ID	Legacy Point Count	Legacy Return Counts	File Source ID	Global Encoding	VLRs / EVLRs	WKT	Intensity	Point Count with Bad Return Info
13RGQ025665.las	LAS 1.4, PDRF 6	PASS	0	0	PASS	PASS	0 / 284	PASS	PASS	0
13RGQ025680.las	LAS 1.4, PDRF 6	PASS	0	0	PASS	PASS	0 / 285	PASS	PASS	0
13RGQ025695.las	LAS 1.4, PDRF 6	PASS	0	0	PASS	PASS	0 / 285	PASS	PASS	0
13RGQ025710.las	LAS 1.4, PDRF 6	PASS	0	0	PASS	PASS	0 / 285	PASS	PASS	0
13RGQ025725.las	LAS 1.4, PDRF 6	PASS	0	0	PASS	PASS	0 / 286	PASS	PASS	0
13RGQ025740.las	LAS 1.4, PDRF 6	PASS	0	0	PASS	PASS	0 / 286	PASS	PASS	0
13RGQ025755.las	LAS 1.4, PDRF 6	PASS	0	0	PASS	PASS	0 / 69	PASS	PASS	0
13RGQ040005.las	LAS 1.4, PDRF 6	PASS	0	0	PASS	PASS	0 / 290	PASS	PASS	0
13RGQ040020.las	LAS 1.4, PDRF 6	PASS	0	0	PASS	PASS	0 / 293	PASS	PASS	0
13RGQ040035.las	LAS 1.4, PDRF 6	PASS	0	0	PASS	PASS	0 / 293	PASS	PASS	0
13RGQ040050.las	LAS 1.4, PDRF 6	PASS	0	0	PASS	PASS	0 / 293	PASS	PASS	0
13RGQ040065.las	LAS 1.4, PDRF 6	PASS	0	0	PASS	PASS	0 / 293	PASS	PASS	0
13RGQ040080.las	LAS 1.4, PDRF 6	PASS	0	0	PASS	PASS	0 / 294	PASS	PASS	0
13RGQ040095.las	LAS 1.4, PDRF 6	PASS	0	0	PASS	PASS	0 / 293	PASS	PASS	0
13RGQ040110.las	LAS 1.4, PDRF 6	PASS	0	0	PASS	PASS	0 / 293	PASS	PASS	0
13RGQ040125.las	LAS 1.4, PDRF 6	PASS	0	0	PASS	PASS	0 / 293	PASS	PASS	0
13RGQ040140.las	LAS 1.4, PDRF 6	PASS	0	0	PASS	PASS	0 / 291	PASS	PASS	0
13RGQ040155.las	LAS 1.4, PDRF 6	PASS	0	0	PASS	PASS	0 / 291	PASS	PASS	0
13RGQ040170.las	LAS 1.4, PDRF 6	PASS	0	0	PASS	PASS	0 / 292	PASS	PASS	0
13RGQ040185.las	LAS 1.4, PDRF 6	PASS	0	0	PASS	PASS	0 / 292	PASS	PASS	0
13RGQ040200.las	LAS 1.4, PDRF 6	PASS	0	0	PASS	PASS	0 / 290	PASS	PASS	0
13RGQ040215.las	LAS 1.4, PDRF 6	PASS	0	0	PASS	PASS	0 / 290	PASS	PASS	0
13RGQ040230.las	LAS 1.4, PDRF 6	PASS	0	0	PASS	PASS	0 / 289	PASS	PASS	0
13RGQ040245.las	LAS 1.4, PDRF 6	PASS	0	0	PASS	PASS	0 / 289	PASS	PASS	0
13RGQ040260.las	LAS 1.4, PDRF 6	PASS	0	0	PASS	PASS	0 / 278	PASS	PASS	0
13RGQ040275.las	LAS 1.4, PDRF 6	PASS	0	0	PASS	PASS	0 / 278	PASS	PASS	0
13RGQ040290.las	LAS 1.4, PDRF 6	PASS	0	0	PASS	PASS	0 / 278	PASS	PASS	0
13RGQ040305.las	LAS 1.4, PDRF 6	PASS	0	0	PASS	PASS	0 / 278	PASS	PASS	0
13RGQ040320.las	LAS 1.4, PDRF 6	PASS	0	0	PASS	PASS	0 / 282	PASS	PASS	0
13RGQ040335.las	LAS 1.4, PDRF 6	PASS	0	0	PASS	PASS	0 / 283	PASS	PASS	0
13RGQ040350.las	LAS 1.4, PDRF 6	PASS	0	0	PASS	PASS	0 / 282	PASS	PASS	0
13RGQ040365.las	LAS 1.4, PDRF 6	PASS	0	0	PASS	PASS	0 / 283	PASS	PASS	0
13RGQ040380.las	LAS 1.4, PDRF 6	PASS	0	0	PASS	PASS	0 / 289	PASS	PASS	0
13RGQ040395.las	LAS 1.4, PDRF 6	PASS	0	0	PASS	PASS	0 / 289	PASS	PASS	0
13RGQ040410.las	LAS 1.4, PDRF 6	PASS	0	0	PASS	PASS	0 / 284	PASS	PASS	0
13RGQ040425.las	LAS 1.4, PDRF 6	PASS	0	0	PASS	PASS	0 / 278	PASS	PASS	0
13RGQ040440.las	LAS 1.4, PDRF 6	PASS	0	0	PASS	PASS	0 / 284	PASS	PASS	0
13RGQ040455.las	LAS 1.4, PDRF 6	PASS	0	0	PASS	PASS	0 / 278	PASS	PASS	0
13RGQ040470.las	LAS 1.4, PDRF 6	PASS	0	0	PASS	PASS	0 / 284	PASS	PASS	0
13RGQ040485.las	LAS 1.4, PDRF 6	PASS	0	0	PASS	PASS	0 / 290	PASS	PASS	0
13RGQ040500.las	LAS 1.4, PDRF 6	PASS	0	0	PASS	PASS	0 / 290	PASS	PASS	0
13RGQ040515.las	LAS 1.4, PDRF 6	PASS	0	0	PASS	PASS	0 / 290	PASS	PASS	0
13RGQ040530.las	LAS 1.4, PDRF 6	PASS	0	0	PASS	PASS	0 / 292	PASS	PASS	0
13RGQ040545.las	LAS 1.4, PDRF 6	PASS	0	0	PASS	PASS	0 / 290	PASS	PASS	0
13RGQ040560.las	LAS 1.4, PDRF 6	PASS	0	0	PASS	PASS	0 / 290	PASS	PASS	0
13RGQ040575.las	LAS 1.4, PDRF 6	PASS	0	0	PASS	PASS	0 / 292	PASS	PASS	0
13RGQ040590.las	LAS 1.4, PDRF 6	PASS	0	0	PASS	PASS	0 / 287	PASS	PASS	0
13RGQ040605.las	LAS 1.4, PDRF 6	PASS	0	0	PASS	PASS	0 / 67	PASS	PASS	0
13RGQ040620.las	LAS 1.4, PDRF 6	PASS	0	0	PASS	PASS	0 / 284	PASS	PASS	0

DPH-1.1 Report on ASPRS LAS File Format (Tiled Data) - Compliance - continued

File	LAS Version/PDRF	System ID	Legacy Point Count	Legacy Return Counts	File Source ID	Global Encoding	VLRs / EVLRs	WKT	Intensity	Point Count with Bad Return Info
13RGQ040635.las	LAS 1.4, PDRF 6	PASS	0	0	PASS	PASS	0 / 294	PASS	PASS	0
13RGQ040650.las	LAS 1.4, PDRF 6	PASS	0	0	PASS	PASS	0 / 294	PASS	PASS	0
13RGQ040665.las	LAS 1.4, PDRF 6	PASS	0	0	PASS	PASS	0 / 293	PASS	PASS	0
13RGQ040680.las	LAS 1.4, PDRF 6	PASS	0	0	PASS	PASS	0 / 292	PASS	PASS	0
13RGQ040695.las	LAS 1.4, PDRF 6	PASS	0	0	PASS	PASS	0 / 292	PASS	PASS	0
13RGQ040710.las	LAS 1.4, PDRF 6	PASS	0	0	PASS	PASS	0 / 291	PASS	PASS	0
13RGQ040725.las	LAS 1.4, PDRF 6	PASS	0	0	PASS	PASS	0 / 289	PASS	PASS	0
13RGQ040740.las	LAS 1.4, PDRF 6	PASS	0	0	PASS	PASS	0 / 290	PASS	PASS	0
13RGQ040755.las	LAS 1.4, PDRF 6	PASS	0	0	PASS	PASS	0 / 69	PASS	PASS	0
13RGQ055005.las	LAS 1.4, PDRF 6	PASS	0	0	PASS	PASS	0 / 282	PASS	PASS	0
13RGQ055020.las	LAS 1.4, PDRF 6	PASS	0	0	PASS	PASS	0 / 282	PASS	PASS	0
13RGQ055035.las	LAS 1.4, PDRF 6	PASS	0	0	PASS	PASS	0 / 284	PASS	PASS	0
13RGQ055050.las	LAS 1.4, PDRF 6	PASS	0	0	PASS	PASS	0 / 284	PASS	PASS	0
13RGQ055065.las	LAS 1.4, PDRF 6	PASS	0	0	PASS	PASS	0 / 281	PASS	PASS	0
13RGQ055080.las	LAS 1.4, PDRF 6	PASS	0	0	PASS	PASS	0 / 277	PASS	PASS	0
13RGQ055095.las	LAS 1.4, PDRF 6	PASS	0	0	PASS	PASS	0 / 276	PASS	PASS	0
13RGQ055110.las	LAS 1.4, PDRF 6	PASS	0	0	PASS	PASS	0 / 275	PASS	PASS	0
13RGQ055125.las	LAS 1.4, PDRF 6	PASS	0	0	PASS	PASS	0 / 278	PASS	PASS	0
13RGQ055140.las	LAS 1.4, PDRF 6	PASS	0	0	PASS	PASS	0 / 277	PASS	PASS	0
13RGQ055155.las	LAS 1.4, PDRF 6	PASS	0	0	PASS	PASS	0 / 278	PASS	PASS	0
13RGQ055170.las	LAS 1.4, PDRF 6	PASS	0	0	PASS	PASS	0 / 276	PASS	PASS	0
13RGQ055185.las	LAS 1.4, PDRF 6	PASS	0	0	PASS	PASS	0 / 276	PASS	PASS	0
13RGQ055200.las	LAS 1.4, PDRF 6	PASS	0	0	PASS	PASS	0 / 276	PASS	PASS	0
13RGQ055215.las	LAS 1.4, PDRF 6	PASS	0	0	PASS	PASS	0 / 275	PASS	PASS	0
13RGQ055230.las	LAS 1.4, PDRF 6	PASS	0	0	PASS	PASS	0 / 276	PASS	PASS	0
13RGQ055245.las	LAS 1.4, PDRF 6	PASS	0	0	PASS	PASS	0 / 274	PASS	PASS	0
13RGQ055260.las	LAS 1.4, PDRF 6	PASS	0	0	PASS	PASS	0 / 277	PASS	PASS	0
13RGQ055275.las	LAS 1.4, PDRF 6	PASS	0	0	PASS	PASS	0 / 276	PASS	PASS	0
13RGQ055290.las	LAS 1.4, PDRF 6	PASS	0	0	PASS	PASS	0 / 278	PASS	PASS	0
13RGQ055305.las	LAS 1.4, PDRF 6	PASS	0	0	PASS	PASS	0 / 276	PASS	PASS	0
13RGQ055320.las	LAS 1.4, PDRF 6	PASS	0	0	PASS	PASS	0 / 279	PASS	PASS	0
13RGQ055335.las	LAS 1.4, PDRF 6	PASS	0	0	PASS	PASS	0 / 281	PASS	PASS	0
13RGQ055350.las	LAS 1.4, PDRF 6	PASS	0	0	PASS	PASS	0 / 281	PASS	PASS	0
13RGQ055365.las	LAS 1.4, PDRF 6	PASS	0	0	PASS	PASS	0 / 281	PASS	PASS	0
13RGQ055380.las	LAS 1.4, PDRF 6	PASS	0	0	PASS	PASS	0 / 284	PASS	PASS	0
13RGQ055395.las	LAS 1.4, PDRF 6	PASS	0	0	PASS	PASS	0 / 283	PASS	PASS	0
13RGQ055410.las	LAS 1.4, PDRF 6	PASS	0	0	PASS	PASS	0 / 282	PASS	PASS	0
13RGQ055425.las	LAS 1.4, PDRF 6	PASS	0	0	PASS	PASS	0 / 282	PASS	PASS	0
13RGQ055440.las	LAS 1.4, PDRF 6	PASS	0	0	PASS	PASS	0 / 284	PASS	PASS	0
13RGQ055455.las	LAS 1.4, PDRF 6	PASS	0	0	PASS	PASS	0 / 283	PASS	PASS	0
13RGQ055470.las	LAS 1.4, PDRF 6	PASS	0	0	PASS	PASS	0 / 281	PASS	PASS	0
13RGQ055485.las	LAS 1.4, PDRF 6	PASS	0	0	PASS	PASS	0 / 284	PASS	PASS	0
13RGQ055500.las	LAS 1.4, PDRF 6	PASS	0	0	PASS	PASS	0 / 284	PASS	PASS	0
13RGQ055515.las	LAS 1.4, PDRF 6	PASS	0	0	PASS	PASS	0 / 282	PASS	PASS	0
13RGQ055530.las	LAS 1.4, PDRF 6	PASS	0	0	PASS	PASS	0 / 283	PASS	PASS	0
13RGQ055545.las	LAS 1.4, PDRF 6	PASS	0	0	PASS	PASS	0 / 283	PASS	PASS	0
13RGQ055560.las	LAS 1.4, PDRF 6	PASS	0	0	PASS	PASS	0 / 283	PASS	PASS	0
13RGQ055575.las	LAS 1.4, PDRF 6	PASS	0	0	PASS	PASS	0 / 282	PASS	PASS	0
13RGQ055590.las	LAS 1.4, PDRF 6	PASS	0	0	PASS	PASS	0 / 279	PASS	PASS	0

DPH-1.1 Report on ASPRS LAS File Format (Tiled Data) - Compliance - continued

File	LAS Version/PDRF	System ID	Legacy Point Count	Legacy Return Counts	File Source ID	Global Encoding	VLRs / EVLRs	WKT	Intensity	Point Count with Bad Return Info
13RGQ055605.las	LAS 1.4, PDRF 6	PASS	0	0	PASS	PASS	0 / 281	PASS	PASS	0
13RGQ055620.las	LAS 1.4, PDRF 6	PASS	0	0	PASS	PASS	0 / 282	PASS	PASS	0
13RGQ055635.las	LAS 1.4, PDRF 6	PASS	0	0	PASS	PASS	0 / 279	PASS	PASS	0
13RGQ055650.las	LAS 1.4, PDRF 6	PASS	0	0	PASS	PASS	0 / 276	PASS	PASS	0
13RGQ055665.las	LAS 1.4, PDRF 6	PASS	0	0	PASS	PASS	0 / 278	PASS	PASS	0
13RGQ055680.las	LAS 1.4, PDRF 6	PASS	0	0	PASS	PASS	0 / 280	PASS	PASS	0
13RGQ055695.las	LAS 1.4, PDRF 6	PASS	0	0	PASS	PASS	0 / 276	PASS	PASS	0
13RGQ055710.las	LAS 1.4, PDRF 6	PASS	0	0	PASS	PASS	0 / 275	PASS	PASS	0
13RGQ055725.las	LAS 1.4, PDRF 6	PASS	0	0	PASS	PASS	0 / 275	PASS	PASS	0
13RGQ055740.las	LAS 1.4, PDRF 6	PASS	0	0	PASS	PASS	0 / 275	PASS	PASS	0
13RGQ055755.las	LAS 1.4, PDRF 6	PASS	0	0	PASS	PASS	0 / 69	PASS	PASS	0
13RGQ070005.las	LAS 1.4, PDRF 6	PASS	0	0	PASS	PASS	0 / 280	PASS	PASS	0
13RGQ070020.las	LAS 1.4, PDRF 6	PASS	0	0	PASS	PASS	0 / 282	PASS	PASS	0
13RGQ070035.las	LAS 1.4, PDRF 6	PASS	0	0	PASS	PASS	0 / 280	PASS	PASS	0
13RGQ070050.las	LAS 1.4, PDRF 6	PASS	0	0	PASS	PASS	0 / 280	PASS	PASS	0
13RGQ070065.las	LAS 1.4, PDRF 6	PASS	0	0	PASS	PASS	0 / 281	PASS	PASS	0
13RGQ070080.las	LAS 1.4, PDRF 6	PASS	0	0	PASS	PASS	0 / 281	PASS	PASS	0
13RGQ070095.las	LAS 1.4, PDRF 6	PASS	0	0	PASS	PASS	0 / 282	PASS	PASS	0
13RGQ070110.las	LAS 1.4, PDRF 6	PASS	0	0	PASS	PASS	0 / 282	PASS	PASS	0
13RGQ070125.las	LAS 1.4, PDRF 6	PASS	0	0	PASS	PASS	0 / 281	PASS	PASS	0
13RGQ070140.las	LAS 1.4, PDRF 6	PASS	0	0	PASS	PASS	0 / 282	PASS	PASS	0
13RGQ070155.las	LAS 1.4, PDRF 6	PASS	0	0	PASS	PASS	0 / 284	PASS	PASS	0
13RGQ070170.las	LAS 1.4, PDRF 6	PASS	0	0	PASS	PASS	0 / 285	PASS	PASS	0
13RGQ070185.las	LAS 1.4, PDRF 6	PASS	0	0	PASS	PASS	0 / 285	PASS	PASS	0
13RGQ070200.las	LAS 1.4, PDRF 6	PASS	0	0	PASS	PASS	0 / 285	PASS	PASS	0
13RGQ070215.las	LAS 1.4, PDRF 6	PASS	0	0	PASS	PASS	0 / 286	PASS	PASS	0
13RGQ070230.las	LAS 1.4, PDRF 6	PASS	0	0	PASS	PASS	0 / 285	PASS	PASS	0
13RGQ070245.las	LAS 1.4, PDRF 6	PASS	0	0	PASS	PASS	0 / 285	PASS	PASS	0
13RGQ070260.las	LAS 1.4, PDRF 6	PASS	0	0	PASS	PASS	0 / 285	PASS	PASS	0
13RGQ070275.las	LAS 1.4, PDRF 6	PASS	0	0	PASS	PASS	0 / 292	PASS	PASS	0
13RGQ070290.las	LAS 1.4, PDRF 6	PASS	0	0	PASS	PASS	0 / 296	PASS	PASS	0
13RGQ070305.las	LAS 1.4, PDRF 6	PASS	0	0	PASS	PASS	0 / 292	PASS	PASS	0
13RGQ070320.las	LAS 1.4, PDRF 6	PASS	0	0	PASS	PASS	0 / 284	PASS	PASS	0
13RGQ070335.las	LAS 1.4, PDRF 6	PASS	0	0	PASS	PASS	0 / 286	PASS	PASS	0
13RGQ070350.las	LAS 1.4, PDRF 6	PASS	0	0	PASS	PASS	0 / 285	PASS	PASS	0
13RGQ070365.las	LAS 1.4, PDRF 6	PASS	0	0	PASS	PASS	0 / 285	PASS	PASS	0
13RGQ070380.las	LAS 1.4, PDRF 6	PASS	0	0	PASS	PASS	0 / 285	PASS	PASS	0
13RGQ070395.las	LAS 1.4, PDRF 6	PASS	0	0	PASS	PASS	0 / 285	PASS	PASS	0
13RGQ070410.las	LAS 1.4, PDRF 6	PASS	0	0	PASS	PASS	0 / 282	PASS	PASS	0
13RGQ070425.las	LAS 1.4, PDRF 6	PASS	0	0	PASS	PASS	0 / 281	PASS	PASS	0
13RGQ070440.las	LAS 1.4, PDRF 6	PASS	0	0	PASS	PASS	0 / 281	PASS	PASS	0
13RGQ070455.las	LAS 1.4, PDRF 6	PASS	0	0	PASS	PASS	0 / 281	PASS	PASS	0
13RGQ070470.las	LAS 1.4, PDRF 6	PASS	0	0	PASS	PASS	0 / 281	PASS	PASS	0
13RGQ070485.las	LAS 1.4, PDRF 6	PASS	0	0	PASS	PASS	0 / 280	PASS	PASS	0
13RGQ070500.las	LAS 1.4, PDRF 6	PASS	0	0	PASS	PASS	0 / 281	PASS	PASS	0
13RGQ070515.las	LAS 1.4, PDRF 6	PASS	0	0	PASS	PASS	0 / 282	PASS	PASS	0
13RGQ070530.las	LAS 1.4, PDRF 6	PASS	0	0	PASS	PASS	0 / 282	PASS	PASS	0
13RGQ070545.las	LAS 1.4, PDRF 6	PASS	0	0	PASS	PASS	0 / 281	PASS	PASS	0
13RGQ070560.las	LAS 1.4, PDRF 6	PASS	0	0	PASS	PASS	0 / 281	PASS	PASS	0

DPH-1.1 Report on ASPRS LAS File Format (Tiled Data) - Compliance - continued

File	LAS Version/PDRF	System ID	Legacy Point Count	Legacy Return Counts	File Source ID	Global Encoding	VLRs / EVLRs	WKT	Intensity	Point Count with Bad Return Info
13RGQ070575.las	LAS 1.4, PDRF 6	PASS	0	0	PASS	PASS	0 / 282	PASS	PASS	0
13RGQ070590.las	LAS 1.4, PDRF 6	PASS	0	0	PASS	PASS	0 / 282	PASS	PASS	0
13RGQ070605.las	LAS 1.4, PDRF 6	PASS	0	0	PASS	PASS	0 / 282	PASS	PASS	0
13RGQ070620.las	LAS 1.4, PDRF 6	PASS	0	0	PASS	PASS	0 / 281	PASS	PASS	0
13RGQ070635.las	LAS 1.4, PDRF 6	PASS	0	0	PASS	PASS	0 / 282	PASS	PASS	0
13RGQ070650.las	LAS 1.4, PDRF 6	PASS	0	0	PASS	PASS	0 / 281	PASS	PASS	0
13RGQ070665.las	LAS 1.4, PDRF 6	PASS	0	0	PASS	PASS	0 / 282	PASS	PASS	0
13RGQ070680.las	LAS 1.4, PDRF 6	PASS	0	0	PASS	PASS	0 / 285	PASS	PASS	0
13RGQ070695.las	LAS 1.4, PDRF 6	PASS	0	0	PASS	PASS	0 / 285	PASS	PASS	0
13RGQ070710.las	LAS 1.4, PDRF 6	PASS	0	0	PASS	PASS	0 / 285	PASS	PASS	0
13RGQ070725.las	LAS 1.4, PDRF 6	PASS	0	0	PASS	PASS	0 / 285	PASS	PASS	0
13RGQ070740.las	LAS 1.4, PDRF 6	PASS	0	0	PASS	PASS	0 / 285	PASS	PASS	0
13RGQ070755.las	LAS 1.4, PDRF 6	PASS	0	0	PASS	PASS	0 / 69	PASS	PASS	0
13RGQ085005.las	LAS 1.4, PDRF 6	PASS	0	0	PASS	PASS	0 / 290	PASS	PASS	0
13RGQ085020.las	LAS 1.4, PDRF 6	PASS	0	0	PASS	PASS	0 / 289	PASS	PASS	0
13RGQ085035.las	LAS 1.4, PDRF 6	PASS	0	0	PASS	PASS	0 / 289	PASS	PASS	0
13RGQ085050.las	LAS 1.4, PDRF 6	PASS	0	0	PASS	PASS	0 / 291	PASS	PASS	0
13RGQ085065.las	LAS 1.4, PDRF 6	PASS	0	0	PASS	PASS	0 / 292	PASS	PASS	0
13RGQ085080.las	LAS 1.4, PDRF 6	PASS	0	0	PASS	PASS	0 / 291	PASS	PASS	0
13RGQ085095.las	LAS 1.4, PDRF 6	PASS	0	0	PASS	PASS	0 / 293	PASS	PASS	0
13RGQ085110.las	LAS 1.4, PDRF 6	PASS	0	0	PASS	PASS	0 / 293	PASS	PASS	0
13RGQ085125.las	LAS 1.4, PDRF 6	PASS	0	0	PASS	PASS	0 / 293	PASS	PASS	0
13RGQ085140.las	LAS 1.4, PDRF 6	PASS	0	0	PASS	PASS	0 / 291	PASS	PASS	0
13RGQ085155.las	LAS 1.4, PDRF 6	PASS	0	0	PASS	PASS	0 / 292	PASS	PASS	0
13RGQ085170.las	LAS 1.4, PDRF 6	PASS	0	0	PASS	PASS	0 / 291	PASS	PASS	0
13RGQ085185.las	LAS 1.4, PDRF 6	PASS	0	0	PASS	PASS	0 / 290	PASS	PASS	0
13RGQ085200.las	LAS 1.4, PDRF 6	PASS	0	0	PASS	PASS	0 / 290	PASS	PASS	0
13RGQ085215.las	LAS 1.4, PDRF 6	PASS	0	0	PASS	PASS	0 / 289	PASS	PASS	0
13RGQ085230.las	LAS 1.4, PDRF 6	PASS	0	0	PASS	PASS	0 / 283	PASS	PASS	0
13RGQ085245.las	LAS 1.4, PDRF 6	PASS	0	0	PASS	PASS	0 / 289	PASS	PASS	0
13RGQ085260.las	LAS 1.4, PDRF 6	PASS	0	0	PASS	PASS	0 / 278	PASS	PASS	0
13RGQ085275.las	LAS 1.4, PDRF 6	PASS	0	0	PASS	PASS	0 / 277	PASS	PASS	0
13RGQ085290.las	LAS 1.4, PDRF 6	PASS	0	0	PASS	PASS	0 / 276	PASS	PASS	0
13RGQ085305.las	LAS 1.4, PDRF 6	PASS	0	0	PASS	PASS	0 / 278	PASS	PASS	0
13RGQ085320.las	LAS 1.4, PDRF 6	PASS	0	0	PASS	PASS	0 / 278	PASS	PASS	0
13RGQ085335.las	LAS 1.4, PDRF 6	PASS	0	0	PASS	PASS	0 / 278	PASS	PASS	0
13RGQ085350.las	LAS 1.4, PDRF 6	PASS	0	0	PASS	PASS	0 / 278	PASS	PASS	0
13RGQ085365.las	LAS 1.4, PDRF 6	PASS	0	0	PASS	PASS	0 / 278	PASS	PASS	0
13RGQ085380.las	LAS 1.4, PDRF 6	PASS	0	0	PASS	PASS	0 / 278	PASS	PASS	0
13RGQ085395.las	LAS 1.4, PDRF 6	PASS	0	0	PASS	PASS	0 / 278	PASS	PASS	0
13RGQ085410.las	LAS 1.4, PDRF 6	PASS	0	0	PASS	PASS	0 / 282	PASS	PASS	0
13RGQ085425.las	LAS 1.4, PDRF 6	PASS	0	0	PASS	PASS	0 / 278	PASS	PASS	0
13RGQ085440.las	LAS 1.4, PDRF 6	PASS	0	0	PASS	PASS	0 / 278	PASS	PASS	0
13RGQ085455.las	LAS 1.4, PDRF 6	PASS	0	0	PASS	PASS	0 / 283	PASS	PASS	0
13RGQ085470.las	LAS 1.4, PDRF 6	PASS	0	0	PASS	PASS	0 / 284	PASS	PASS	0
13RGQ085485.las	LAS 1.4, PDRF 6	PASS	0	0	PASS	PASS	0 / 283	PASS	PASS	0
13RGQ085500.las	LAS 1.4, PDRF 6	PASS	0	0	PASS	PASS	0 / 290	PASS	PASS	0
13RGQ085515.las	LAS 1.4, PDRF 6	PASS	0	0	PASS	PASS	0 / 289	PASS	PASS	0
13RGQ085530.las	LAS 1.4, PDRF 6	PASS	0	0	PASS	PASS	0 / 290	PASS	PASS	0

DPH-1.1 Report on ASPRS LAS File Format (Tiled Data) - Compliance - continued

File	LAS Version/PDRF	System ID	Legacy Point Count	Legacy Return Counts	File Source ID	Global Encoding	VLRs / EVLRs	WKT	Intensity	Point Count with Bad Return Info
13RGQ085545.las	LAS 1.4, PDRF 6	PASS	0	0	PASS	PASS	0 / 289	PASS	PASS	0
13RGQ085560.las	LAS 1.4, PDRF 6	PASS	0	0	PASS	PASS	0 / 292	PASS	PASS	0
13RGQ085575.las	LAS 1.4, PDRF 6	PASS	0	0	PASS	PASS	0 / 292	PASS	PASS	0
13RGQ085590.las	LAS 1.4, PDRF 6	PASS	0	0	PASS	PASS	0 / 292	PASS	PASS	0
13RGQ085605.las	LAS 1.4, PDRF 6	PASS	0	0	PASS	PASS	0 / 294	PASS	PASS	0
13RGQ085620.las	LAS 1.4, PDRF 6	PASS	0	0	PASS	PASS	0 / 293	PASS	PASS	0
13RGQ085635.las	LAS 1.4, PDRF 6	PASS	0	0	PASS	PASS	0 / 293	PASS	PASS	0
13RGQ085650.las	LAS 1.4, PDRF 6	PASS	0	0	PASS	PASS	0 / 294	PASS	PASS	0
13RGQ085665.las	LAS 1.4, PDRF 6	PASS	0	0	PASS	PASS	0 / 293	PASS	PASS	0
13RGQ085680.las	LAS 1.4, PDRF 6	PASS	0	0	PASS	PASS	0 / 291	PASS	PASS	0
13RGQ085695.las	LAS 1.4, PDRF 6	PASS	0	0	PASS	PASS	0 / 292	PASS	PASS	0
13RGQ085710.las	LAS 1.4, PDRF 6	PASS	0	0	PASS	PASS	0 / 289	PASS	PASS	0
13RGQ085725.las	LAS 1.4, PDRF 6	PASS	0	0	PASS	PASS	0 / 290	PASS	PASS	0
13RGQ085740.las	LAS 1.4, PDRF 6	PASS	0	0	PASS	PASS	0 / 289	PASS	PASS	0
13RGQ085755.las	LAS 1.4, PDRF 6	PASS	0	0	PASS	PASS	0 / 69	PASS	PASS	0
13RGQ100005.las	LAS 1.4, PDRF 6	PASS	0	0	PASS	PASS	0 / 283	PASS	PASS	0
13RGQ100020.las	LAS 1.4, PDRF 6	PASS	0	0	PASS	PASS	0 / 281	PASS	PASS	0
13RGQ100035.las	LAS 1.4, PDRF 6	PASS	0	0	PASS	PASS	0 / 283	PASS	PASS	0
13RGQ100050.las	LAS 1.4, PDRF 6	PASS	0	0	PASS	PASS	0 / 280	PASS	PASS	0
13RGQ100065.las	LAS 1.4, PDRF 6	PASS	0	0	PASS	PASS	0 / 282	PASS	PASS	0
13RGQ100080.las	LAS 1.4, PDRF 6	PASS	0	0	PASS	PASS	0 / 275	PASS	PASS	0
13RGQ100095.las	LAS 1.4, PDRF 6	PASS	0	0	PASS	PASS	0 / 274	PASS	PASS	0
13RGQ100110.las	LAS 1.4, PDRF 6	PASS	0	0	PASS	PASS	0 / 271	PASS	PASS	0
13RGQ100125.las	LAS 1.4, PDRF 6	PASS	0	0	PASS	PASS	0 / 274	PASS	PASS	0
13RGQ100140.las	LAS 1.4, PDRF 6	PASS	0	0	PASS	PASS	0 / 273	PASS	PASS	0
13RGQ100155.las	LAS 1.4, PDRF 6	PASS	0	0	PASS	PASS	0 / 274	PASS	PASS	0
13RGQ100170.las	LAS 1.4, PDRF 6	PASS	0	0	PASS	PASS	0 / 272	PASS	PASS	0
13RGQ100185.las	LAS 1.4, PDRF 6	PASS	0	0	PASS	PASS	0 / 274	PASS	PASS	0
13RGQ100200.las	LAS 1.4, PDRF 6	PASS	0	0	PASS	PASS	0 / 275	PASS	PASS	0
13RGQ100215.las	LAS 1.4, PDRF 6	PASS	0	0	PASS	PASS	0 / 273	PASS	PASS	0
13RGQ100230.las	LAS 1.4, PDRF 6	PASS	0	0	PASS	PASS	0 / 275	PASS	PASS	0
13RGQ100245.las	LAS 1.4, PDRF 6	PASS	0	0	PASS	PASS	0 / 272	PASS	PASS	0
13RGQ100260.las	LAS 1.4, PDRF 6	PASS	0	0	PASS	PASS	0 / 272	PASS	PASS	0
13RGQ100275.las	LAS 1.4, PDRF 6	PASS	0	0	PASS	PASS	0 / 275	PASS	PASS	0
13RGQ100290.las	LAS 1.4, PDRF 6	PASS	0	0	PASS	PASS	0 / 276	PASS	PASS	0
13RGQ100305.las	LAS 1.4, PDRF 6	PASS	0	0	PASS	PASS	0 / 275	PASS	PASS	0
13RGQ100320.las	LAS 1.4, PDRF 6	PASS	0	0	PASS	PASS	0 / 279	PASS	PASS	0
13RGQ100335.las	LAS 1.4, PDRF 6	PASS	0	0	PASS	PASS	0 / 279	PASS	PASS	0
13RGQ100350.las	LAS 1.4, PDRF 6	PASS	0	0	PASS	PASS	0 / 280	PASS	PASS	0
13RGQ100365.las	LAS 1.4, PDRF 6	PASS	0	0	PASS	PASS	0 / 279	PASS	PASS	0
13RGQ100380.las	LAS 1.4, PDRF 6	PASS	0	0	PASS	PASS	0 / 280	PASS	PASS	0
13RGQ100395.las	LAS 1.4, PDRF 6	PASS	0	0	PASS	PASS	0 / 281	PASS	PASS	0
13RGQ100410.las	LAS 1.4, PDRF 6	PASS	0	0	PASS	PASS	0 / 282	PASS	PASS	0
13RGQ100425.las	LAS 1.4, PDRF 6	PASS	0	0	PASS	PASS	0 / 282	PASS	PASS	0
13RGQ100440.las	LAS 1.4, PDRF 6	PASS	0	0	PASS	PASS	0 / 282	PASS	PASS	0
13RGQ100455.las	LAS 1.4, PDRF 6	PASS	0	0	PASS	PASS	0 / 283	PASS	PASS	0
13RGQ100470.las	LAS 1.4, PDRF 6	PASS	0	0	PASS	PASS	0 / 284	PASS	PASS	0
13RGQ100485.las	LAS 1.4, PDRF 6	PASS	0	0	PASS	PASS	0 / 282	PASS	PASS	0
13RGQ100500.las	LAS 1.4, PDRF 6	PASS	0	0	PASS	PASS	0 / 284	PASS	PASS	0

DPH-1.1 Report on ASPRS LAS File Format (Tiled Data) - Compliance - continued

File	LAS Version/PDRF	System ID	Legacy Point Count	Legacy Return Counts	File Source ID	Global Encoding	VLRs / EVLRs	WKT	Intensity	Point Count with Bad Return Info
13RGQ100515.las	LAS 1.4, PDRF 6	PASS	0	0	PASS	PASS	0 / 284	PASS	PASS	0
13RGQ100530.las	LAS 1.4, PDRF 6	PASS	0	0	PASS	PASS	0 / 284	PASS	PASS	0
13RGQ100545.las	LAS 1.4, PDRF 6	PASS	0	0	PASS	PASS	0 / 284	PASS	PASS	0
13RGQ100560.las	LAS 1.4, PDRF 6	PASS	0	0	PASS	PASS	0 / 281	PASS	PASS	0
13RGQ100575.las	LAS 1.4, PDRF 6	PASS	0	0	PASS	PASS	0 / 282	PASS	PASS	0
13RGQ100590.las	LAS 1.4, PDRF 6	PASS	0	0	PASS	PASS	0 / 283	PASS	PASS	0
13RGQ100605.las	LAS 1.4, PDRF 6	PASS	0	0	PASS	PASS	0 / 281	PASS	PASS	0
13RGQ100620.las	LAS 1.4, PDRF 6	PASS	0	0	PASS	PASS	0 / 276	PASS	PASS	0
13RGQ100635.las	LAS 1.4, PDRF 6	PASS	0	0	PASS	PASS	0 / 273	PASS	PASS	0
13RGQ100650.las	LAS 1.4, PDRF 6	PASS	0	0	PASS	PASS	0 / 277	PASS	PASS	0
13RGQ100665.las	LAS 1.4, PDRF 6	PASS	0	0	PASS	PASS	0 / 275	PASS	PASS	0
13RGQ100680.las	LAS 1.4, PDRF 6	PASS	0	0	PASS	PASS	0 / 277	PASS	PASS	0
13RGQ100695.las	LAS 1.4, PDRF 6	PASS	0	0	PASS	PASS	0 / 276	PASS	PASS	0
13RGQ100710.las	LAS 1.4, PDRF 6	PASS	0	0	PASS	PASS	0 / 275	PASS	PASS	0
13RGQ100725.las	LAS 1.4, PDRF 6	PASS	0	0	PASS	PASS	0 / 276	PASS	PASS	0
13RGQ100740.las	LAS 1.4, PDRF 6	PASS	0	0	PASS	PASS	0 / 275	PASS	PASS	0
13RGQ100755.las	LAS 1.4, PDRF 6	PASS	0	0	PASS	PASS	0 / 69	PASS	PASS	0
13RGQ115005.las	LAS 1.4, PDRF 6	PASS	0	0	PASS	PASS	0 / 276	PASS	PASS	0
13RGQ115020.las	LAS 1.4, PDRF 6	PASS	0	0	PASS	PASS	0 / 270	PASS	PASS	0
13RGQ115035.las	LAS 1.4, PDRF 6	PASS	0	0	PASS	PASS	0 / 281	PASS	PASS	0
13RGQ115050.las	LAS 1.4, PDRF 6	PASS	0	0	PASS	PASS	0 / 276	PASS	PASS	0
13RGQ115065.las	LAS 1.4, PDRF 6	PASS	0	0	PASS	PASS	0 / 282	PASS	PASS	0
13RGQ115080.las	LAS 1.4, PDRF 6	PASS	0	0	PASS	PASS	0 / 281	PASS	PASS	0
13RGQ115095.las	LAS 1.4, PDRF 6	PASS	0	0	PASS	PASS	0 / 282	PASS	PASS	0
13RGQ115110.las	LAS 1.4, PDRF 6	PASS	0	0	PASS	PASS	0 / 276	PASS	PASS	0
13RGQ115125.las	LAS 1.4, PDRF 6	PASS	0	0	PASS	PASS	0 / 281	PASS	PASS	0
13RGQ115140.las	LAS 1.4, PDRF 6	PASS	0	0	PASS	PASS	0 / 281	PASS	PASS	0
13RGQ115155.las	LAS 1.4, PDRF 6	PASS	0	0	PASS	PASS	0 / 282	PASS	PASS	0
13RGQ115170.las	LAS 1.4, PDRF 6	PASS	0	0	PASS	PASS	0 / 283	PASS	PASS	0
13RGQ115185.las	LAS 1.4, PDRF 6	PASS	0	0	PASS	PASS	0 / 285	PASS	PASS	0
13RGQ115200.las	LAS 1.4, PDRF 6	PASS	0	0	PASS	PASS	0 / 286	PASS	PASS	0
13RGQ115215.las	LAS 1.4, PDRF 6	PASS	0	0	PASS	PASS	0 / 285	PASS	PASS	0
13RGQ115230.las	LAS 1.4, PDRF 6	PASS	0	0	PASS	PASS	0 / 285	PASS	PASS	0
13RGQ115245.las	LAS 1.4, PDRF 6	PASS	0	0	PASS	PASS	0 / 285	PASS	PASS	0
13RGQ115260.las	LAS 1.4, PDRF 6	PASS	0	0	PASS	PASS	0 / 286	PASS	PASS	0
13RGQ115275.las	LAS 1.4, PDRF 6	PASS	0	0	PASS	PASS	0 / 296	PASS	PASS	0
13RGQ115290.las	LAS 1.4, PDRF 6	PASS	0	0	PASS	PASS	0 / 296	PASS	PASS	0
13RGQ115305.las	LAS 1.4, PDRF 6	PASS	0	0	PASS	PASS	0 / 286	PASS	PASS	0
13RGQ115320.las	LAS 1.4, PDRF 6	PASS	0	0	PASS	PASS	0 / 286	PASS	PASS	0
13RGQ115335.las	LAS 1.4, PDRF 6	PASS	0	0	PASS	PASS	0 / 285	PASS	PASS	0
13RGQ115350.las	LAS 1.4, PDRF 6	PASS	0	0	PASS	PASS	0 / 286	PASS	PASS	0
13RGQ115365.las	LAS 1.4, PDRF 6	PASS	0	0	PASS	PASS	0 / 285	PASS	PASS	0
13RGQ115380.las	LAS 1.4, PDRF 6	PASS	0	0	PASS	PASS	0 / 285	PASS	PASS	0
13RGQ115395.las	LAS 1.4, PDRF 6	PASS	0	0	PASS	PASS	0 / 281	PASS	PASS	0
13RGQ115410.las	LAS 1.4, PDRF 6	PASS	0	0	PASS	PASS	0 / 281	PASS	PASS	0
13RGQ115425.las	LAS 1.4, PDRF 6	PASS	0	0	PASS	PASS	0 / 281	PASS	PASS	0
13RGQ115440.las	LAS 1.4, PDRF 6	PASS	0	0	PASS	PASS	0 / 281	PASS	PASS	0
13RGQ115455.las	LAS 1.4, PDRF 6	PASS	0	0	PASS	PASS	0 / 282	PASS	PASS	0
13RGQ115470.las	LAS 1.4, PDRF 6	PASS	0	0	PASS	PASS	0 / 282	PASS	PASS	0

DPH-1.1 Report on ASPRS LAS File Format (Tiled Data) - Compliance - continued

File	LAS Version/PDRF	System ID	Legacy Point Count	Legacy Return Counts	File Source ID	Global Encoding	VLRs / EVLRs	WKT	Intensity	Point Count with Bad Return Info
13RGQ115485.las	LAS 1.4, PDRF 6	PASS	0	0	PASS	PASS	0 / 281	PASS	PASS	0
13RGQ115500.las	LAS 1.4, PDRF 6	PASS	0	0	PASS	PASS	0 / 281	PASS	PASS	0
13RGQ115515.las	LAS 1.4, PDRF 6	PASS	0	0	PASS	PASS	0 / 281	PASS	PASS	0
13RGQ115530.las	LAS 1.4, PDRF 6	PASS	0	0	PASS	PASS	0 / 282	PASS	PASS	0
13RGQ115545.las	LAS 1.4, PDRF 6	PASS	0	0	PASS	PASS	0 / 281	PASS	PASS	0
13RGQ115560.las	LAS 1.4, PDRF 6	PASS	0	0	PASS	PASS	0 / 282	PASS	PASS	0
13RGQ115575.las	LAS 1.4, PDRF 6	PASS	0	0	PASS	PASS	0 / 281	PASS	PASS	0
13RGQ115590.las	LAS 1.4, PDRF 6	PASS	0	0	PASS	PASS	0 / 281	PASS	PASS	0
13RGQ115605.las	LAS 1.4, PDRF 6	PASS	0	0	PASS	PASS	0 / 280	PASS	PASS	0
13RGQ115620.las	LAS 1.4, PDRF 6	PASS	0	0	PASS	PASS	0 / 281	PASS	PASS	0
13RGQ115635.las	LAS 1.4, PDRF 6	PASS	0	0	PASS	PASS	0 / 282	PASS	PASS	0
13RGQ115650.las	LAS 1.4, PDRF 6	PASS	0	0	PASS	PASS	0 / 281	PASS	PASS	0
13RGQ115665.las	LAS 1.4, PDRF 6	PASS	0	0	PASS	PASS	0 / 283	PASS	PASS	0
13RGQ115680.las	LAS 1.4, PDRF 6	PASS	0	0	PASS	PASS	0 / 286	PASS	PASS	0
13RGQ115695.las	LAS 1.4, PDRF 6	PASS	0	0	PASS	PASS	0 / 285	PASS	PASS	0
13RGQ115710.las	LAS 1.4, PDRF 6	PASS	0	0	PASS	PASS	0 / 286	PASS	PASS	0
13RGQ115725.las	LAS 1.4, PDRF 6	PASS	0	0	PASS	PASS	0 / 285	PASS	PASS	0
13RGQ115740.las	LAS 1.4, PDRF 6	PASS	0	0	PASS	PASS	0 / 285	PASS	PASS	0
13RGQ115755.las	LAS 1.4, PDRF 6	PASS	0	0	PASS	PASS	0 / 69	PASS	PASS	0
13RGQ130005.las	LAS 1.4, PDRF 6	PASS	0	0	PASS	PASS	0 / 290	PASS	PASS	0
13RGQ130020.las	LAS 1.4, PDRF 6	PASS	0	0	PASS	PASS	0 / 290	PASS	PASS	0
13RGQ130035.las	LAS 1.4, PDRF 6	PASS	0	0	PASS	PASS	0 / 290	PASS	PASS	0
13RGQ130050.las	LAS 1.4, PDRF 6	PASS	0	0	PASS	PASS	0 / 291	PASS	PASS	0
13RGQ130065.las	LAS 1.4, PDRF 6	PASS	0	0	PASS	PASS	0 / 291	PASS	PASS	0
13RGQ130080.las	LAS 1.4, PDRF 6	PASS	0	0	PASS	PASS	0 / 291	PASS	PASS	0
13RGQ130095.las	LAS 1.4, PDRF 6	PASS	0	0	PASS	PASS	0 / 292	PASS	PASS	0
13RGQ130110.las	LAS 1.4, PDRF 6	PASS	0	0	PASS	PASS	0 / 294	PASS	PASS	0
13RGQ130125.las	LAS 1.4, PDRF 6	PASS	0	0	PASS	PASS	0 / 293	PASS	PASS	0
13RGQ130140.las	LAS 1.4, PDRF 6	PASS	0	0	PASS	PASS	0 / 294	PASS	PASS	0
13RGQ130155.las	LAS 1.4, PDRF 6	PASS	0	0	PASS	PASS	0 / 293	PASS	PASS	0
13RGQ130170.las	LAS 1.4, PDRF 6	PASS	0	0	PASS	PASS	0 / 292	PASS	PASS	0
13RGQ130185.las	LAS 1.4, PDRF 6	PASS	0	0	PASS	PASS	0 / 290	PASS	PASS	0
13RGQ130200.las	LAS 1.4, PDRF 6	PASS	0	0	PASS	PASS	0 / 289	PASS	PASS	0
13RGQ130215.las	LAS 1.4, PDRF 6	PASS	0	0	PASS	PASS	0 / 284	PASS	PASS	0
13RGQ130230.las	LAS 1.4, PDRF 6	PASS	0	0	PASS	PASS	0 / 289	PASS	PASS	0
13RGQ130245.las	LAS 1.4, PDRF 6	PASS	0	0	PASS	PASS	0 / 290	PASS	PASS	0
13RGQ130260.las	LAS 1.4, PDRF 6	PASS	0	0	PASS	PASS	0 / 282	PASS	PASS	0
13RGQ130275.las	LAS 1.4, PDRF 6	PASS	0	0	PASS	PASS	0 / 278	PASS	PASS	0
13RGQ130290.las	LAS 1.4, PDRF 6	PASS	0	0	PASS	PASS	0 / 277	PASS	PASS	0
13RGQ130305.las	LAS 1.4, PDRF 6	PASS	0	0	PASS	PASS	0 / 277	PASS	PASS	0
13RGQ130320.las	LAS 1.4, PDRF 6	PASS	0	0	PASS	PASS	0 / 278	PASS	PASS	0
13RGQ130335.las	LAS 1.4, PDRF 6	PASS	0	0	PASS	PASS	0 / 278	PASS	PASS	0
13RGQ130350.las	LAS 1.4, PDRF 6	PASS	0	0	PASS	PASS	0 / 277	PASS	PASS	0
13RGQ130365.las	LAS 1.4, PDRF 6	PASS	0	0	PASS	PASS	0 / 278	PASS	PASS	0
13RGQ130380.las	LAS 1.4, PDRF 6	PASS	0	0	PASS	PASS	0 / 277	PASS	PASS	0
13RGQ130395.las	LAS 1.4, PDRF 6	PASS	0	0	PASS	PASS	0 / 278	PASS	PASS	0
13RGQ130410.las	LAS 1.4, PDRF 6	PASS	0	0	PASS	PASS	0 / 278	PASS	PASS	0
13RGQ130425.las	LAS 1.4, PDRF 6	PASS	0	0	PASS	PASS	0 / 282	PASS	PASS	0
13RGQ130440.las	LAS 1.4, PDRF 6	PASS	0	0	PASS	PASS	0 / 278	PASS	PASS	0

DPH-1.1 Report on ASPRS LAS File Format (Tiled Data) - Compliance - continued

File	LAS Version/PDRF	System ID	Legacy Point Count	Legacy Return Counts	File Source ID	Global Encoding	VLRs / EVLRs	WKT	Intensity	Point Count with Bad Return Info
13RGQ130455.las	LAS 1.4, PDRF 6	PASS	0	0	PASS	PASS	0 / 277	PASS	PASS	0
13RGQ130470.las	LAS 1.4, PDRF 6	PASS	0	0	PASS	PASS	0 / 278	PASS	PASS	0
13RGQ130485.las	LAS 1.4, PDRF 6	PASS	0	0	PASS	PASS	0 / 278	PASS	PASS	0
13RGQ130500.las	LAS 1.4, PDRF 6	PASS	0	0	PASS	PASS	0 / 284	PASS	PASS	0
13RGQ130515.las	LAS 1.4, PDRF 6	PASS	0	0	PASS	PASS	0 / 290	PASS	PASS	0
13RGQ130530.las	LAS 1.4, PDRF 6	PASS	0	0	PASS	PASS	0 / 290	PASS	PASS	0
13RGQ130545.las	LAS 1.4, PDRF 6	PASS	0	0	PASS	PASS	0 / 290	PASS	PASS	0
13RGQ130560.las	LAS 1.4, PDRF 6	PASS	0	0	PASS	PASS	0 / 289	PASS	PASS	0
13RGQ130575.las	LAS 1.4, PDRF 6	PASS	0	0	PASS	PASS	0 / 291	PASS	PASS	0
13RGQ130590.las	LAS 1.4, PDRF 6	PASS	0	0	PASS	PASS	0 / 294	PASS	PASS	0
13RGQ130605.las	LAS 1.4, PDRF 6	PASS	0	0	PASS	PASS	0 / 294	PASS	PASS	0
13RGQ130620.las	LAS 1.4, PDRF 6	PASS	0	0	PASS	PASS	0 / 294	PASS	PASS	0
13RGQ130635.las	LAS 1.4, PDRF 6	PASS	0	0	PASS	PASS	0 / 293	PASS	PASS	0
13RGQ130650.las	LAS 1.4, PDRF 6	PASS	0	0	PASS	PASS	0 / 293	PASS	PASS	0
13RGQ130665.las	LAS 1.4, PDRF 6	PASS	0	0	PASS	PASS	0 / 293	PASS	PASS	0
13RGQ130680.las	LAS 1.4, PDRF 6	PASS	0	0	PASS	PASS	0 / 293	PASS	PASS	0
13RGQ130695.las	LAS 1.4, PDRF 6	PASS	0	0	PASS	PASS	0 / 291	PASS	PASS	0
13RGQ130710.las	LAS 1.4, PDRF 6	PASS	0	0	PASS	PASS	0 / 292	PASS	PASS	0
13RGQ130725.las	LAS 1.4, PDRF 6	PASS	0	0	PASS	PASS	0 / 289	PASS	PASS	0
13RGQ130740.las	LAS 1.4, PDRF 6	PASS	0	0	PASS	PASS	0 / 289	PASS	PASS	0
13RGQ130755.las	LAS 1.4, PDRF 6	PASS	0	0	PASS	PASS	0 / 69	PASS	PASS	0
13RGQ145005.las	LAS 1.4, PDRF 6	PASS	0	0	PASS	PASS	0 / 284	PASS	PASS	0
13RGQ145020.las	LAS 1.4, PDRF 6	PASS	0	0	PASS	PASS	0 / 282	PASS	PASS	0
13RGQ145035.las	LAS 1.4, PDRF 6	PASS	0	0	PASS	PASS	0 / 282	PASS	PASS	0
13RGQ145050.las	LAS 1.4, PDRF 6	PASS	0	0	PASS	PASS	0 / 282	PASS	PASS	0
13RGQ145065.las	LAS 1.4, PDRF 6	PASS	0	0	PASS	PASS	0 / 282	PASS	PASS	0
13RGQ145080.las	LAS 1.4, PDRF 6	PASS	0	0	PASS	PASS	0 / 282	PASS	PASS	0
13RGQ145095.las	LAS 1.4, PDRF 6	PASS	0	0	PASS	PASS	0 / 279	PASS	PASS	0
13RGQ145110.las	LAS 1.4, PDRF 6	PASS	0	0	PASS	PASS	0 / 275	PASS	PASS	0
13RGQ145125.las	LAS 1.4, PDRF 6	PASS	0	0	PASS	PASS	0 / 275	PASS	PASS	0
13RGQ145140.las	LAS 1.4, PDRF 6	PASS	0	0	PASS	PASS	0 / 275	PASS	PASS	0
13RGQ145155.las	LAS 1.4, PDRF 6	PASS	0	0	PASS	PASS	0 / 276	PASS	PASS	0
13RGQ145170.las	LAS 1.4, PDRF 6	PASS	0	0	PASS	PASS	0 / 275	PASS	PASS	0
13RGQ145185.las	LAS 1.4, PDRF 6	PASS	0	0	PASS	PASS	0 / 276	PASS	PASS	0
13RGQ145200.las	LAS 1.4, PDRF 6	PASS	0	0	PASS	PASS	0 / 275	PASS	PASS	0
13RGQ145215.las	LAS 1.4, PDRF 6	PASS	0	0	PASS	PASS	0 / 273	PASS	PASS	0
13RGQ145230.las	LAS 1.4, PDRF 6	PASS	0	0	PASS	PASS	0 / 276	PASS	PASS	0
13RGQ145245.las	LAS 1.4, PDRF 6	PASS	0	0	PASS	PASS	0 / 277	PASS	PASS	0
13RGQ145260.las	LAS 1.4, PDRF 6	PASS	0	0	PASS	PASS	0 / 275	PASS	PASS	0
13RGQ145275.las	LAS 1.4, PDRF 6	PASS	0	0	PASS	PASS	0 / 280	PASS	PASS	0
13RGQ145290.las	LAS 1.4, PDRF 6	PASS	0	0	PASS	PASS	0 / 280	PASS	PASS	0
13RGQ145305.las	LAS 1.4, PDRF 6	PASS	0	0	PASS	PASS	0 / 279	PASS	PASS	0
13RGQ145320.las	LAS 1.4, PDRF 6	PASS	0	0	PASS	PASS	0 / 277	PASS	PASS	0
13RGQ145335.las	LAS 1.4, PDRF 6	PASS	0	0	PASS	PASS	0 / 282	PASS	PASS	0
13RGQ145350.las	LAS 1.4, PDRF 6	PASS	0	0	PASS	PASS	0 / 279	PASS	PASS	0
13RGQ145365.las	LAS 1.4, PDRF 6	PASS	0	0	PASS	PASS	0 / 281	PASS	PASS	0
13RGQ145380.las	LAS 1.4, PDRF 6	PASS	0	0	PASS	PASS	0 / 280	PASS	PASS	0
13RGQ145395.las	LAS 1.4, PDRF 6	PASS	0	0	PASS	PASS	0 / 279	PASS	PASS	0
13RGQ145410.las	LAS 1.4, PDRF 6	PASS	0	0	PASS	PASS	0 / 282	PASS	PASS	0

DPH-1.1 Report on ASPRS LAS File Format (Tiled Data) - Compliance - continued

File	LAS Version/PDRF	System ID	Legacy Point Count	Legacy Return Counts	File Source ID	Global Encoding	VLRs / EVLRs	WKT	Intensity	Point Count with Bad Return Info
13RGQ145425.las	LAS 1.4, PDRF 6	PASS	0	0	PASS	PASS	0 / 282	PASS	PASS	0
13RGQ145440.las	LAS 1.4, PDRF 6	PASS	0	0	PASS	PASS	0 / 283	PASS	PASS	0
13RGQ145455.las	LAS 1.4, PDRF 6	PASS	0	0	PASS	PASS	0 / 283	PASS	PASS	0
13RGQ145470.las	LAS 1.4, PDRF 6	PASS	0	0	PASS	PASS	0 / 281	PASS	PASS	0
13RGQ145485.las	LAS 1.4, PDRF 6	PASS	0	0	PASS	PASS	0 / 279	PASS	PASS	0
13RGQ145500.las	LAS 1.4, PDRF 6	PASS	0	0	PASS	PASS	0 / 281	PASS	PASS	0
13RGQ145515.las	LAS 1.4, PDRF 6	PASS	0	0	PASS	PASS	0 / 281	PASS	PASS	0
13RGQ145530.las	LAS 1.4, PDRF 6	PASS	0	0	PASS	PASS	0 / 284	PASS	PASS	0
13RGQ145545.las	LAS 1.4, PDRF 6	PASS	0	0	PASS	PASS	0 / 284	PASS	PASS	0
13RGQ145560.las	LAS 1.4, PDRF 6	PASS	0	0	PASS	PASS	0 / 281	PASS	PASS	0
13RGQ145575.las	LAS 1.4, PDRF 6	PASS	0	0	PASS	PASS	0 / 283	PASS	PASS	0
13RGQ145590.las	LAS 1.4, PDRF 6	PASS	0	0	PASS	PASS	0 / 279	PASS	PASS	0
13RGQ145605.las	LAS 1.4, PDRF 6	PASS	0	0	PASS	PASS	0 / 279	PASS	PASS	0
13RGQ145620.las	LAS 1.4, PDRF 6	PASS	0	0	PASS	PASS	0 / 279	PASS	PASS	0
13RGQ145635.las	LAS 1.4, PDRF 6	PASS	0	0	PASS	PASS	0 / 279	PASS	PASS	0
13RGQ145650.las	LAS 1.4, PDRF 6	PASS	0	0	PASS	PASS	0 / 277	PASS	PASS	0
13RGQ145665.las	LAS 1.4, PDRF 6	PASS	0	0	PASS	PASS	0 / 278	PASS	PASS	0
13RGQ145680.las	LAS 1.4, PDRF 6	PASS	0	0	PASS	PASS	0 / 277	PASS	PASS	0
13RGQ145695.las	LAS 1.4, PDRF 6	PASS	0	0	PASS	PASS	0 / 277	PASS	PASS	0
13RGQ145710.las	LAS 1.4, PDRF 6	PASS	0	0	PASS	PASS	0 / 278	PASS	PASS	0
13RGQ145725.las	LAS 1.4, PDRF 6	PASS	0	0	PASS	PASS	0 / 276	PASS	PASS	0
13RGQ145740.las	LAS 1.4, PDRF 6	PASS	0	0	PASS	PASS	0 / 275	PASS	PASS	0
13RGQ145755.las	LAS 1.4, PDRF 6	PASS	0	0	PASS	PASS	0 / 69	PASS	PASS	0
13RGQ160005.las	LAS 1.4, PDRF 6	PASS	0	0	PASS	PASS	0 / 281	PASS	PASS	0
13RGQ160020.las	LAS 1.4, PDRF 6	PASS	0	0	PASS	PASS	0 / 282	PASS	PASS	0
13RGQ160035.las	LAS 1.4, PDRF 6	PASS	0	0	PASS	PASS	0 / 281	PASS	PASS	0
13RGQ160050.las	LAS 1.4, PDRF 6	PASS	0	0	PASS	PASS	0 / 282	PASS	PASS	0
13RGQ160065.las	LAS 1.4, PDRF 6	PASS	0	0	PASS	PASS	0 / 280	PASS	PASS	0
13RGQ160080.las	LAS 1.4, PDRF 6	PASS	0	0	PASS	PASS	0 / 280	PASS	PASS	0
13RGQ160095.las	LAS 1.4, PDRF 6	PASS	0	0	PASS	PASS	0 / 282	PASS	PASS	0
13RGQ160110.las	LAS 1.4, PDRF 6	PASS	0	0	PASS	PASS	0 / 281	PASS	PASS	0
13RGQ160125.las	LAS 1.4, PDRF 6	PASS	0	0	PASS	PASS	0 / 281	PASS	PASS	0
13RGQ160140.las	LAS 1.4, PDRF 6	PASS	0	0	PASS	PASS	0 / 281	PASS	PASS	0
13RGQ160155.las	LAS 1.4, PDRF 6	PASS	0	0	PASS	PASS	0 / 283	PASS	PASS	0
13RGQ160170.las	LAS 1.4, PDRF 6	PASS	0	0	PASS	PASS	0 / 286	PASS	PASS	0
13RGQ160185.las	LAS 1.4, PDRF 6	PASS	0	0	PASS	PASS	0 / 284	PASS	PASS	0
13RGQ160200.las	LAS 1.4, PDRF 6	PASS	0	0	PASS	PASS	0 / 284	PASS	PASS	0
13RGQ160215.las	LAS 1.4, PDRF 6	PASS	0	0	PASS	PASS	0 / 284	PASS	PASS	0
13RGQ160230.las	LAS 1.4, PDRF 6	PASS	0	0	PASS	PASS	0 / 285	PASS	PASS	0
13RGQ160245.las	LAS 1.4, PDRF 6	PASS	0	0	PASS	PASS	0 / 286	PASS	PASS	0
13RGQ160260.las	LAS 1.4, PDRF 6	PASS	0	0	PASS	PASS	0 / 286	PASS	PASS	0
13RGQ160275.las	LAS 1.4, PDRF 6	PASS	0	0	PASS	PASS	0 / 292	PASS	PASS	0
13RGQ160290.las	LAS 1.4, PDRF 6	PASS	0	0	PASS	PASS	0 / 298	PASS	PASS	0
13RGQ160305.las	LAS 1.4, PDRF 6	PASS	0	0	PASS	PASS	0 / 298	PASS	PASS	0
13RGQ160320.las	LAS 1.4, PDRF 6	PASS	0	0	PASS	PASS	0 / 297	PASS	PASS	0
13RGQ160335.las	LAS 1.4, PDRF 6	PASS	0	0	PASS	PASS	0 / 285	PASS	PASS	0
13RGQ160350.las	LAS 1.4, PDRF 6	PASS	0	0	PASS	PASS	0 / 285	PASS	PASS	0
13RGQ160365.las	LAS 1.4, PDRF 6	PASS	0	0	PASS	PASS	0 / 285	PASS	PASS	0
13RGQ160380.las	LAS 1.4, PDRF 6	PASS	0	0	PASS	PASS	0 / 285	PASS	PASS	0

DPH-1.1 Report on ASPRS LAS File Format (Tiled Data) - Compliance - continued

File	LAS Version/PDRF	System ID	Legacy Point Count	Legacy Return Counts	File Source ID	Global Encoding	VLRs / EVLRs	WKT	Intensity	Point Count with Bad Return Info
13RGQ160395.las	LAS 1.4, PDRF 6	PASS	0	0	PASS	PASS	0 / 286	PASS	PASS	0
13RGQ160410.las	LAS 1.4, PDRF 6	PASS	0	0	PASS	PASS	0 / 285	PASS	PASS	0
13RGQ160425.las	LAS 1.4, PDRF 6	PASS	0	0	PASS	PASS	0 / 281	PASS	PASS	0
13RGQ160440.las	LAS 1.4, PDRF 6	PASS	0	0	PASS	PASS	0 / 281	PASS	PASS	0
13RGQ160455.las	LAS 1.4, PDRF 6	PASS	0	0	PASS	PASS	0 / 282	PASS	PASS	0
13RGQ160470.las	LAS 1.4, PDRF 6	PASS	0	0	PASS	PASS	0 / 282	PASS	PASS	0
13RGQ160485.las	LAS 1.4, PDRF 6	PASS	0	0	PASS	PASS	0 / 276	PASS	PASS	0
13RGQ160500.las	LAS 1.4, PDRF 6	PASS	0	0	PASS	PASS	0 / 281	PASS	PASS	0
13RGQ160515.las	LAS 1.4, PDRF 6	PASS	0	0	PASS	PASS	0 / 282	PASS	PASS	0
13RGQ160530.las	LAS 1.4, PDRF 6	PASS	0	0	PASS	PASS	0 / 282	PASS	PASS	0
13RGQ160545.las	LAS 1.4, PDRF 6	PASS	0	0	PASS	PASS	0 / 281	PASS	PASS	0
13RGQ160560.las	LAS 1.4, PDRF 6	PASS	0	0	PASS	PASS	0 / 276	PASS	PASS	0
13RGQ160575.las	LAS 1.4, PDRF 6	PASS	0	0	PASS	PASS	0 / 280	PASS	PASS	0
13RGQ160590.las	LAS 1.4, PDRF 6	PASS	0	0	PASS	PASS	0 / 281	PASS	PASS	0
13RGQ160605.las	LAS 1.4, PDRF 6	PASS	0	0	PASS	PASS	0 / 282	PASS	PASS	0
13RGQ160620.las	LAS 1.4, PDRF 6	PASS	0	0	PASS	PASS	0 / 282	PASS	PASS	0
13RGQ160635.las	LAS 1.4, PDRF 6	PASS	0	0	PASS	PASS	0 / 275	PASS	PASS	0
13RGQ160650.las	LAS 1.4, PDRF 6	PASS	0	0	PASS	PASS	0 / 281	PASS	PASS	0
13RGQ160665.las	LAS 1.4, PDRF 6	PASS	0	0	PASS	PASS	0 / 284	PASS	PASS	0
13RGQ160680.las	LAS 1.4, PDRF 6	PASS	0	0	PASS	PASS	0 / 285	PASS	PASS	0
13RGQ160695.las	LAS 1.4, PDRF 6	PASS	0	0	PASS	PASS	0 / 284	PASS	PASS	0
13RGQ160710.las	LAS 1.4, PDRF 6	PASS	0	0	PASS	PASS	0 / 286	PASS	PASS	0
13RGQ160725.las	LAS 1.4, PDRF 6	PASS	0	0	PASS	PASS	0 / 285	PASS	PASS	0
13RGQ160740.las	LAS 1.4, PDRF 6	PASS	0	0	PASS	PASS	0 / 284	PASS	PASS	0
13RGQ160755.las	LAS 1.4, PDRF 6	PASS	0	0	PASS	PASS	0 / 69	PASS	PASS	0
13RGQ175005.las	LAS 1.4, PDRF 6	PASS	0	0	PASS	PASS	0 / 290	PASS	PASS	0
13RGQ175020.las	LAS 1.4, PDRF 6	PASS	0	0	PASS	PASS	0 / 290	PASS	PASS	0
13RGQ175035.las	LAS 1.4, PDRF 6	PASS	0	0	PASS	PASS	0 / 290	PASS	PASS	0
13RGQ175050.las	LAS 1.4, PDRF 6	PASS	0	0	PASS	PASS	0 / 291	PASS	PASS	0
13RGQ175065.las	LAS 1.4, PDRF 6	PASS	0	0	PASS	PASS	0 / 290	PASS	PASS	0
13RGQ175080.las	LAS 1.4, PDRF 6	PASS	0	0	PASS	PASS	0 / 291	PASS	PASS	0
13RGQ175095.las	LAS 1.4, PDRF 6	PASS	0	0	PASS	PASS	0 / 293	PASS	PASS	0
13RGQ175110.las	LAS 1.4, PDRF 6	PASS	0	0	PASS	PASS	0 / 291	PASS	PASS	0
13RGQ175125.las	LAS 1.4, PDRF 6	PASS	0	0	PASS	PASS	0 / 293	PASS	PASS	0
13RGQ175140.las	LAS 1.4, PDRF 6	PASS	0	0	PASS	PASS	0 / 293	PASS	PASS	0
13RGQ175155.las	LAS 1.4, PDRF 6	PASS	0	0	PASS	PASS	0 / 292	PASS	PASS	0
13RGQ175170.las	LAS 1.4, PDRF 6	PASS	0	0	PASS	PASS	0 / 291	PASS	PASS	0
13RGQ175185.las	LAS 1.4, PDRF 6	PASS	0	0	PASS	PASS	0 / 291	PASS	PASS	0
13RGQ175200.las	LAS 1.4, PDRF 6	PASS	0	0	PASS	PASS	0 / 291	PASS	PASS	0
13RGQ175215.las	LAS 1.4, PDRF 6	PASS	0	0	PASS	PASS	0 / 291	PASS	PASS	0
13RGQ175230.las	LAS 1.4, PDRF 6	PASS	0	0	PASS	PASS	0 / 289	PASS	PASS	0
13RGQ175245.las	LAS 1.4, PDRF 6	PASS	0	0	PASS	PASS	0 / 289	PASS	PASS	0
13RGQ175260.las	LAS 1.4, PDRF 6	PASS	0	0	PASS	PASS	0 / 283	PASS	PASS	0
13RGQ175275.las	LAS 1.4, PDRF 6	PASS	0	0	PASS	PASS	0 / 283	PASS	PASS	0
13RGQ175290.las	LAS 1.4, PDRF 6	PASS	0	0	PASS	PASS	0 / 276	PASS	PASS	0
13RGQ175305.las	LAS 1.4, PDRF 6	PASS	0	0	PASS	PASS	0 / 277	PASS	PASS	0
13RGQ175320.las	LAS 1.4, PDRF 6	PASS	0	0	PASS	PASS	0 / 278	PASS	PASS	0
13RGQ175335.las	LAS 1.4, PDRF 6	PASS	0	0	PASS	PASS	0 / 282	PASS	PASS	0
13RGQ175350.las	LAS 1.4, PDRF 6	PASS	0	0	PASS	PASS	0 / 278	PASS	PASS	0

DPH-1.1 Report on ASPRS LAS File Format (Tiled Data) - Compliance - continued

File	LAS Version/PDRF	System ID	Legacy Point Count	Legacy Return Counts	File Source ID	Global Encoding	VLRs / EVLRs	WKT	Intensity	Point Count with Bad Return Info
13RGQ175365.las	LAS 1.4, PDRF 6	PASS	0	0	PASS	PASS	0 / 282	PASS	PASS	0
13RGQ175380.las	LAS 1.4, PDRF 6	PASS	0	0	PASS	PASS	0 / 283	PASS	PASS	0
13RGQ175395.las	LAS 1.4, PDRF 6	PASS	0	0	PASS	PASS	0 / 278	PASS	PASS	0
13RGQ175410.las	LAS 1.4, PDRF 6	PASS	0	0	PASS	PASS	0 / 282	PASS	PASS	0
13RGQ175425.las	LAS 1.4, PDRF 6	PASS	0	0	PASS	PASS	0 / 278	PASS	PASS	0
13RGQ175440.las	LAS 1.4, PDRF 6	PASS	0	0	PASS	PASS	0 / 282	PASS	PASS	0
13RGQ175455.las	LAS 1.4, PDRF 6	PASS	0	0	PASS	PASS	0 / 277	PASS	PASS	0
13RGQ175470.las	LAS 1.4, PDRF 6	PASS	0	0	PASS	PASS	0 / 278	PASS	PASS	0
13RGQ175485.las	LAS 1.4, PDRF 6	PASS	0	0	PASS	PASS	0 / 278	PASS	PASS	0
13RGQ175500.las	LAS 1.4, PDRF 6	PASS	0	0	PASS	PASS	0 / 288	PASS	PASS	0
13RGQ175515.las	LAS 1.4, PDRF 6	PASS	0	0	PASS	PASS	0 / 289	PASS	PASS	0
13RGQ175530.las	LAS 1.4, PDRF 6	PASS	0	0	PASS	PASS	0 / 290	PASS	PASS	0
13RGQ175545.las	LAS 1.4, PDRF 6	PASS	0	0	PASS	PASS	0 / 290	PASS	PASS	0
13RGQ175560.las	LAS 1.4, PDRF 6	PASS	0	0	PASS	PASS	0 / 291	PASS	PASS	0
13RGQ175575.las	LAS 1.4, PDRF 6	PASS	0	0	PASS	PASS	0 / 293	PASS	PASS	0
13RGQ175590.las	LAS 1.4, PDRF 6	PASS	0	0	PASS	PASS	0 / 292	PASS	PASS	0
13RGQ175605.las	LAS 1.4, PDRF 6	PASS	0	0	PASS	PASS	0 / 293	PASS	PASS	0
13RGQ175620.las	LAS 1.4, PDRF 6	PASS	0	0	PASS	PASS	0 / 294	PASS	PASS	0
13RGQ175635.las	LAS 1.4, PDRF 6	PASS	0	0	PASS	PASS	0 / 293	PASS	PASS	0
13RGQ175650.las	LAS 1.4, PDRF 6	PASS	0	0	PASS	PASS	0 / 294	PASS	PASS	0
13RGQ175665.las	LAS 1.4, PDRF 6	PASS	0	0	PASS	PASS	0 / 292	PASS	PASS	0
13RGQ175680.las	LAS 1.4, PDRF 6	PASS	0	0	PASS	PASS	0 / 293	PASS	PASS	0
13RGQ175695.las	LAS 1.4, PDRF 6	PASS	0	0	PASS	PASS	0 / 291	PASS	PASS	0
13RGQ175710.las	LAS 1.4, PDRF 6	PASS	0	0	PASS	PASS	0 / 292	PASS	PASS	0
13RGQ175725.las	LAS 1.4, PDRF 6	PASS	0	0	PASS	PASS	0 / 289	PASS	PASS	0
13RGQ175740.las	LAS 1.4, PDRF 6	PASS	0	0	PASS	PASS	0 / 289	PASS	PASS	0
13RGQ175755.las	LAS 1.4, PDRF 6	PASS	0	0	PASS	PASS	0 / 69	PASS	PASS	0
13RGQ190005.las	LAS 1.4, PDRF 6	PASS	0	0	PASS	PASS	0 / 283	PASS	PASS	0
13RGQ190020.las	LAS 1.4, PDRF 6	PASS	0	0	PASS	PASS	0 / 281	PASS	PASS	0
13RGQ190035.las	LAS 1.4, PDRF 6	PASS	0	0	PASS	PASS	0 / 284	PASS	PASS	0
13RGQ190050.las	LAS 1.4, PDRF 6	PASS	0	0	PASS	PASS	0 / 284	PASS	PASS	0
13RGQ190065.las	LAS 1.4, PDRF 6	PASS	0	0	PASS	PASS	0 / 284	PASS	PASS	0
13RGQ190080.las	LAS 1.4, PDRF 6	PASS	0	0	PASS	PASS	0 / 283	PASS	PASS	0
13RGQ190095.las	LAS 1.4, PDRF 6	PASS	0	0	PASS	PASS	0 / 279	PASS	PASS	0
13RGQ190110.las	LAS 1.4, PDRF 6	PASS	0	0	PASS	PASS	0 / 279	PASS	PASS	0
13RGQ190125.las	LAS 1.4, PDRF 6	PASS	0	0	PASS	PASS	0 / 277	PASS	PASS	0
13RGQ190140.las	LAS 1.4, PDRF 6	PASS	0	0	PASS	PASS	0 / 277	PASS	PASS	0
13RGQ190155.las	LAS 1.4, PDRF 6	PASS	0	0	PASS	PASS	0 / 277	PASS	PASS	0
13RGQ190170.las	LAS 1.4, PDRF 6	PASS	0	0	PASS	PASS	0 / 280	PASS	PASS	0
13RGQ190185.las	LAS 1.4, PDRF 6	PASS	0	0	PASS	PASS	0 / 277	PASS	PASS	0
13RGQ190200.las	LAS 1.4, PDRF 6	PASS	0	0	PASS	PASS	0 / 281	PASS	PASS	0
13RGQ190215.las	LAS 1.4, PDRF 6	PASS	0	0	PASS	PASS	0 / 282	PASS	PASS	0
13RGQ190230.las	LAS 1.4, PDRF 6	PASS	0	0	PASS	PASS	0 / 280	PASS	PASS	0
13RGQ190245.las	LAS 1.4, PDRF 6	PASS	0	0	PASS	PASS	0 / 280	PASS	PASS	0
13RGQ190260.las	LAS 1.4, PDRF 6	PASS	0	0	PASS	PASS	0 / 278	PASS	PASS	0
13RGQ190275.las	LAS 1.4, PDRF 6	PASS	0	0	PASS	PASS	0 / 280	PASS	PASS	0
13RGQ190290.las	LAS 1.4, PDRF 6	PASS	0	0	PASS	PASS	0 / 279	PASS	PASS	0
13RGQ190305.las	LAS 1.4, PDRF 6	PASS	0	0	PASS	PASS	0 / 282	PASS	PASS	0
13RGQ190320.las	LAS 1.4, PDRF 6	PASS	0	0	PASS	PASS	0 / 281	PASS	PASS	0

DPH-1.1 Report on ASPRS LAS File Format (Tiled Data) - Compliance - continued

File	LAS Version/PDRF	System ID	Legacy Point Count	Legacy Return Counts	File Source ID	Global Encoding	VLRs / EVLRs	WKT	Intensity	Point Count with Bad Return Info
13RGQ190335.las	LAS 1.4, PDRF 6	PASS	0	0	PASS	PASS	0 / 284	PASS	PASS	0
13RGQ190350.las	LAS 1.4, PDRF 6	PASS	0	0	PASS	PASS	0 / 281	PASS	PASS	0
13RGQ190365.las	LAS 1.4, PDRF 6	PASS	0	0	PASS	PASS	0 / 284	PASS	PASS	0
13RGQ190380.las	LAS 1.4, PDRF 6	PASS	0	0	PASS	PASS	0 / 283	PASS	PASS	0
13RGQ190395.las	LAS 1.4, PDRF 6	PASS	0	0	PASS	PASS	0 / 281	PASS	PASS	0
13RGQ190410.las	LAS 1.4, PDRF 6	PASS	0	0	PASS	PASS	0 / 283	PASS	PASS	0
13RGQ190425.las	LAS 1.4, PDRF 6	PASS	0	0	PASS	PASS	0 / 284	PASS	PASS	0
13RGQ190440.las	LAS 1.4, PDRF 6	PASS	0	0	PASS	PASS	0 / 283	PASS	PASS	0
13RGQ190455.las	LAS 1.4, PDRF 6	PASS	0	0	PASS	PASS	0 / 284	PASS	PASS	0
13RGQ190470.las	LAS 1.4, PDRF 6	PASS	0	0	PASS	PASS	0 / 281	PASS	PASS	0
13RGQ190485.las	LAS 1.4, PDRF 6	PASS	0	0	PASS	PASS	0 / 279	PASS	PASS	0
13RGQ190500.las	LAS 1.4, PDRF 6	PASS	0	0	PASS	PASS	0 / 281	PASS	PASS	0
13RGQ190515.las	LAS 1.4, PDRF 6	PASS	0	0	PASS	PASS	0 / 283	PASS	PASS	0
13RGQ190530.las	LAS 1.4, PDRF 6	PASS	0	0	PASS	PASS	0 / 282	PASS	PASS	0
13RGQ190545.las	LAS 1.4, PDRF 6	PASS	0	0	PASS	PASS	0 / 281	PASS	PASS	0
13RGQ190560.las	LAS 1.4, PDRF 6	PASS	0	0	PASS	PASS	0 / 283	PASS	PASS	0
13RGQ190575.las	LAS 1.4, PDRF 6	PASS	0	0	PASS	PASS	0 / 284	PASS	PASS	0
13RGQ190590.las	LAS 1.4, PDRF 6	PASS	0	0	PASS	PASS	0 / 279	PASS	PASS	0
13RGQ190605.las	LAS 1.4, PDRF 6	PASS	0	0	PASS	PASS	0 / 284	PASS	PASS	0
13RGQ190620.las	LAS 1.4, PDRF 6	PASS	0	0	PASS	PASS	0 / 280	PASS	PASS	0
13RGQ190635.las	LAS 1.4, PDRF 6	PASS	0	0	PASS	PASS	0 / 277	PASS	PASS	0
13RGQ190650.las	LAS 1.4, PDRF 6	PASS	0	0	PASS	PASS	0 / 278	PASS	PASS	0
13RGQ190665.las	LAS 1.4, PDRF 6	PASS	0	0	PASS	PASS	0 / 277	PASS	PASS	0
13RGQ190680.las	LAS 1.4, PDRF 6	PASS	0	0	PASS	PASS	0 / 277	PASS	PASS	0
13RGQ190695.las	LAS 1.4, PDRF 6	PASS	0	0	PASS	PASS	0 / 276	PASS	PASS	0
13RGQ190710.las	LAS 1.4, PDRF 6	PASS	0	0	PASS	PASS	0 / 276	PASS	PASS	0
13RGQ190725.las	LAS 1.4, PDRF 6	PASS	0	0	PASS	PASS	0 / 277	PASS	PASS	0
13RGQ190740.las	LAS 1.4, PDRF 6	PASS	0	0	PASS	PASS	0 / 277	PASS	PASS	0
13RGQ190755.las	LAS 1.4, PDRF 6	PASS	0	0	PASS	PASS	0 / 69	PASS	PASS	0
13RGQ205005.las	LAS 1.4, PDRF 6	PASS	0	0	PASS	PASS	0 / 282	PASS	PASS	0
13RGQ205020.las	LAS 1.4, PDRF 6	PASS	0	0	PASS	PASS	0 / 282	PASS	PASS	0
13RGQ205035.las	LAS 1.4, PDRF 6	PASS	0	0	PASS	PASS	0 / 281	PASS	PASS	0
13RGQ205050.las	LAS 1.4, PDRF 6	PASS	0	0	PASS	PASS	0 / 281	PASS	PASS	0
13RGQ205065.las	LAS 1.4, PDRF 6	PASS	0	0	PASS	PASS	0 / 282	PASS	PASS	0
13RGQ205080.las	LAS 1.4, PDRF 6	PASS	0	0	PASS	PASS	0 / 281	PASS	PASS	0
13RGQ205095.las	LAS 1.4, PDRF 6	PASS	0	0	PASS	PASS	0 / 282	PASS	PASS	0
13RGQ205110.las	LAS 1.4, PDRF 6	PASS	0	0	PASS	PASS	0 / 282	PASS	PASS	0
13RGQ205125.las	LAS 1.4, PDRF 6	PASS	0	0	PASS	PASS	0 / 282	PASS	PASS	0
13RGQ205140.las	LAS 1.4, PDRF 6	PASS	0	0	PASS	PASS	0 / 281	PASS	PASS	0
13RGQ205155.las	LAS 1.4, PDRF 6	PASS	0	0	PASS	PASS	0 / 282	PASS	PASS	0
13RGQ205170.las	LAS 1.4, PDRF 6	PASS	0	0	PASS	PASS	0 / 286	PASS	PASS	0
13RGQ205185.las	LAS 1.4, PDRF 6	PASS	0	0	PASS	PASS	0 / 285	PASS	PASS	0
13RGQ205200.las	LAS 1.4, PDRF 6	PASS	0	0	PASS	PASS	0 / 286	PASS	PASS	0
13RGQ205215.las	LAS 1.4, PDRF 6	PASS	0	0	PASS	PASS	0 / 285	PASS	PASS	0
13RGQ205230.las	LAS 1.4, PDRF 6	PASS	0	0	PASS	PASS	0 / 285	PASS	PASS	0
13RGQ205245.las	LAS 1.4, PDRF 6	PASS	0	0	PASS	PASS	0 / 286	PASS	PASS	0
13RGQ205260.las	LAS 1.4, PDRF 6	PASS	0	0	PASS	PASS	0 / 292	PASS	PASS	0
13RGQ205275.las	LAS 1.4, PDRF 6	PASS	0	0	PASS	PASS	0 / 298	PASS	PASS	0
13RGQ205290.las	LAS 1.4, PDRF 6	PASS	0	0	PASS	PASS	0 / 297	PASS	PASS	0

DPH-1.1 Report on ASPRS LAS File Format (Tiled Data) - Compliance - continued

File	LAS Version/PDRF	System ID	Legacy Point Count	Legacy Return Counts	File Source ID	Global Encoding	VLRs / EVLRs	WKT	Intensity	Point Count with Bad Return Info
13RGQ205305.las	LAS 1.4, PDRF 6	PASS	0	0	PASS	PASS	0 / 298	PASS	PASS	0
13RGQ205320.las	LAS 1.4, PDRF 6	PASS	0	0	PASS	PASS	0 / 292	PASS	PASS	0
13RGQ205335.las	LAS 1.4, PDRF 6	PASS	0	0	PASS	PASS	0 / 285	PASS	PASS	0
13RGQ205350.las	LAS 1.4, PDRF 6	PASS	0	0	PASS	PASS	0 / 286	PASS	PASS	0
13RGQ205365.las	LAS 1.4, PDRF 6	PASS	0	0	PASS	PASS	0 / 285	PASS	PASS	0
13RGQ205380.las	LAS 1.4, PDRF 6	PASS	0	0	PASS	PASS	0 / 285	PASS	PASS	0
13RGQ205395.las	LAS 1.4, PDRF 6	PASS	0	0	PASS	PASS	0 / 285	PASS	PASS	0
13RGQ205410.las	LAS 1.4, PDRF 6	PASS	0	0	PASS	PASS	0 / 282	PASS	PASS	0
13RGQ205425.las	LAS 1.4, PDRF 6	PASS	0	0	PASS	PASS	0 / 281	PASS	PASS	0
13RGQ205440.las	LAS 1.4, PDRF 6	PASS	0	0	PASS	PASS	0 / 282	PASS	PASS	0
13RGQ205455.las	LAS 1.4, PDRF 6	PASS	0	0	PASS	PASS	0 / 282	PASS	PASS	0
13RGQ205470.las	LAS 1.4, PDRF 6	PASS	0	0	PASS	PASS	0 / 282	PASS	PASS	0
13RGQ205485.las	LAS 1.4, PDRF 6	PASS	0	0	PASS	PASS	0 / 281	PASS	PASS	0
13RGQ205500.las	LAS 1.4, PDRF 6	PASS	0	0	PASS	PASS	0 / 282	PASS	PASS	0
13RGQ205515.las	LAS 1.4, PDRF 6	PASS	0	0	PASS	PASS	0 / 281	PASS	PASS	0
13RGQ205530.las	LAS 1.4, PDRF 6	PASS	0	0	PASS	PASS	0 / 282	PASS	PASS	0
13RGQ205545.las	LAS 1.4, PDRF 6	PASS	0	0	PASS	PASS	0 / 281	PASS	PASS	0
13RGQ205560.las	LAS 1.4, PDRF 6	PASS	0	0	PASS	PASS	0 / 281	PASS	PASS	0
13RGQ205575.las	LAS 1.4, PDRF 6	PASS	0	0	PASS	PASS	0 / 281	PASS	PASS	0
13RGQ205590.las	LAS 1.4, PDRF 6	PASS	0	0	PASS	PASS	0 / 281	PASS	PASS	0
13RGQ205605.las	LAS 1.4, PDRF 6	PASS	0	0	PASS	PASS	0 / 282	PASS	PASS	0
13RGQ205620.las	LAS 1.4, PDRF 6	PASS	0	0	PASS	PASS	0 / 282	PASS	PASS	0
13RGQ205635.las	LAS 1.4, PDRF 6	PASS	0	0	PASS	PASS	0 / 282	PASS	PASS	0
13RGQ205650.las	LAS 1.4, PDRF 6	PASS	0	0	PASS	PASS	0 / 283	PASS	PASS	0
13RGQ205665.las	LAS 1.4, PDRF 6	PASS	0	0	PASS	PASS	0 / 285	PASS	PASS	0
13RGQ205680.las	LAS 1.4, PDRF 6	PASS	0	0	PASS	PASS	0 / 285	PASS	PASS	0
13RGQ205695.las	LAS 1.4, PDRF 6	PASS	0	0	PASS	PASS	0 / 286	PASS	PASS	0
13RGQ205710.las	LAS 1.4, PDRF 6	PASS	0	0	PASS	PASS	0 / 285	PASS	PASS	0
13RGQ205725.las	LAS 1.4, PDRF 6	PASS	0	0	PASS	PASS	0 / 286	PASS	PASS	0
13RGQ205740.las	LAS 1.4, PDRF 6	PASS	0	0	PASS	PASS	0 / 285	PASS	PASS	0
13RGQ205755.las	LAS 1.4, PDRF 6	PASS	0	0	PASS	PASS	0 / 69	PASS	PASS	0
13RGQ220005.las	LAS 1.4, PDRF 6	PASS	0	0	PASS	PASS	0 / 290	PASS	PASS	0
13RGQ220020.las	LAS 1.4, PDRF 6	PASS	0	0	PASS	PASS	0 / 290	PASS	PASS	0
13RGQ220035.las	LAS 1.4, PDRF 6	PASS	0	0	PASS	PASS	0 / 290	PASS	PASS	0
13RGQ220050.las	LAS 1.4, PDRF 6	PASS	0	0	PASS	PASS	0 / 291	PASS	PASS	0
13RGQ220065.las	LAS 1.4, PDRF 6	PASS	0	0	PASS	PASS	0 / 291	PASS	PASS	0
13RGQ220080.las	LAS 1.4, PDRF 6	PASS	0	0	PASS	PASS	0 / 291	PASS	PASS	0
13RGQ220095.las	LAS 1.4, PDRF 6	PASS	0	0	PASS	PASS	0 / 293	PASS	PASS	0
13RGQ220110.las	LAS 1.4, PDRF 6	PASS	0	0	PASS	PASS	0 / 293	PASS	PASS	0
13RGQ220125.las	LAS 1.4, PDRF 6	PASS	0	0	PASS	PASS	0 / 293	PASS	PASS	0
13RGQ220140.las	LAS 1.4, PDRF 6	PASS	0	0	PASS	PASS	0 / 294	PASS	PASS	0
13RGQ220155.las	LAS 1.4, PDRF 6	PASS	0	0	PASS	PASS	0 / 294	PASS	PASS	0
13RGQ220170.las	LAS 1.4, PDRF 6	PASS	0	0	PASS	PASS	0 / 293	PASS	PASS	0
13RGQ220185.las	LAS 1.4, PDRF 6	PASS	0	0	PASS	PASS	0 / 291	PASS	PASS	0
13RGQ220200.las	LAS 1.4, PDRF 6	PASS	0	0	PASS	PASS	0 / 291	PASS	PASS	0
13RGQ220215.las	LAS 1.4, PDRF 6	PASS	0	0	PASS	PASS	0 / 289	PASS	PASS	0
13RGQ220230.las	LAS 1.4, PDRF 6	PASS	0	0	PASS	PASS	0 / 290	PASS	PASS	0
13RGQ220245.las	LAS 1.4, PDRF 6	PASS	0	0	PASS	PASS	0 / 289	PASS	PASS	0
13RGQ220260.las	LAS 1.4, PDRF 6	PASS	0	0	PASS	PASS	0 / 278	PASS	PASS	0

DPH-1.1 Report on ASPRS LAS File Format (Tiled Data) - Compliance - continued

File	LAS Version/PDRF	System ID	Legacy Point Count	Legacy Return Counts	File Source ID	Global Encoding	VLRs / EVLRs	WKT	Intensity	Point Count with Bad Return Info
13RGQ220275.las	LAS 1.4, PDRF 6	PASS	0	0	PASS	PASS	0 / 278	PASS	PASS	0
13RGQ220290.las	LAS 1.4, PDRF 6	PASS	0	0	PASS	PASS	0 / 277	PASS	PASS	0
13RGQ220305.las	LAS 1.4, PDRF 6	PASS	0	0	PASS	PASS	0 / 282	PASS	PASS	0
13RGQ220320.las	LAS 1.4, PDRF 6	PASS	0	0	PASS	PASS	0 / 283	PASS	PASS	0
13RGQ220335.las	LAS 1.4, PDRF 6	PASS	0	0	PASS	PASS	0 / 278	PASS	PASS	0
13RGQ220350.las	LAS 1.4, PDRF 6	PASS	0	0	PASS	PASS	0 / 283	PASS	PASS	0
13RGQ220365.las	LAS 1.4, PDRF 6	PASS	0	0	PASS	PASS	0 / 278	PASS	PASS	0
13RGQ220380.las	LAS 1.4, PDRF 6	PASS	0	0	PASS	PASS	0 / 282	PASS	PASS	0
13RGQ220395.las	LAS 1.4, PDRF 6	PASS	0	0	PASS	PASS	0 / 284	PASS	PASS	0
13RGQ220410.las	LAS 1.4, PDRF 6	PASS	0	0	PASS	PASS	0 / 278	PASS	PASS	0
13RGQ220425.las	LAS 1.4, PDRF 6	PASS	0	0	PASS	PASS	0 / 284	PASS	PASS	0
13RGQ220440.las	LAS 1.4, PDRF 6	PASS	0	0	PASS	PASS	0 / 278	PASS	PASS	0
13RGQ220455.las	LAS 1.4, PDRF 6	PASS	0	0	PASS	PASS	0 / 283	PASS	PASS	0
13RGQ220470.las	LAS 1.4, PDRF 6	PASS	0	0	PASS	PASS	0 / 277	PASS	PASS	0
13RGQ220485.las	LAS 1.4, PDRF 6	PASS	0	0	PASS	PASS	0 / 284	PASS	PASS	0
13RGQ220500.las	LAS 1.4, PDRF 6	PASS	0	0	PASS	PASS	0 / 290	PASS	PASS	0
13RGQ220515.las	LAS 1.4, PDRF 6	PASS	0	0	PASS	PASS	0 / 290	PASS	PASS	0
13RGQ220530.las	LAS 1.4, PDRF 6	PASS	0	0	PASS	PASS	0 / 290	PASS	PASS	0
13RGQ220545.las	LAS 1.4, PDRF 6	PASS	0	0	PASS	PASS	0 / 292	PASS	PASS	0
13RGQ220560.las	LAS 1.4, PDRF 6	PASS	0	0	PASS	PASS	0 / 291	PASS	PASS	0
13RGQ220575.las	LAS 1.4, PDRF 6	PASS	0	0	PASS	PASS	0 / 293	PASS	PASS	0
13RGQ220590.las	LAS 1.4, PDRF 6	PASS	0	0	PASS	PASS	0 / 294	PASS	PASS	0
13RGQ220605.las	LAS 1.4, PDRF 6	PASS	0	0	PASS	PASS	0 / 291	PASS	PASS	0
13RGQ220620.las	LAS 1.4, PDRF 6	PASS	0	0	PASS	PASS	0 / 293	PASS	PASS	0
13RGQ220635.las	LAS 1.4, PDRF 6	PASS	0	0	PASS	PASS	0 / 293	PASS	PASS	0
13RGQ220650.las	LAS 1.4, PDRF 6	PASS	0	0	PASS	PASS	0 / 293	PASS	PASS	0
13RGQ220665.las	LAS 1.4, PDRF 6	PASS	0	0	PASS	PASS	0 / 294	PASS	PASS	0
13RGQ220680.las	LAS 1.4, PDRF 6	PASS	0	0	PASS	PASS	0 / 292	PASS	PASS	0
13RGQ220695.las	LAS 1.4, PDRF 6	PASS	0	0	PASS	PASS	0 / 292	PASS	PASS	0
13RGQ220710.las	LAS 1.4, PDRF 6	PASS	0	0	PASS	PASS	0 / 292	PASS	PASS	0
13RGQ220725.las	LAS 1.4, PDRF 6	PASS	0	0	PASS	PASS	0 / 290	PASS	PASS	0
13RGQ220740.las	LAS 1.4, PDRF 6	PASS	0	0	PASS	PASS	0 / 289	PASS	PASS	0
13RGQ220755.las	LAS 1.4, PDRF 6	PASS	0	0	PASS	PASS	0 / 69	PASS	PASS	0
13RGQ235005.las	LAS 1.4, PDRF 6	PASS	0	0	PASS	PASS	0 / 281	PASS	PASS	0
13RGQ235020.las	LAS 1.4, PDRF 6	PASS	0	0	PASS	PASS	0 / 281	PASS	PASS	0
13RGQ235035.las	LAS 1.4, PDRF 6	PASS	0	0	PASS	PASS	0 / 282	PASS	PASS	0
13RGQ235050.las	LAS 1.4, PDRF 6	PASS	0	0	PASS	PASS	0 / 283	PASS	PASS	0
13RGQ235065.las	LAS 1.4, PDRF 6	PASS	0	0	PASS	PASS	0 / 283	PASS	PASS	0
13RGQ235080.las	LAS 1.4, PDRF 6	PASS	0	0	PASS	PASS	0 / 281	PASS	PASS	0
13RGQ235095.las	LAS 1.4, PDRF 6	PASS	0	0	PASS	PASS	0 / 284	PASS	PASS	0
13RGQ235110.las	LAS 1.4, PDRF 6	PASS	0	0	PASS	PASS	0 / 278	PASS	PASS	0
13RGQ235125.las	LAS 1.4, PDRF 6	PASS	0	0	PASS	PASS	0 / 277	PASS	PASS	0
13RGQ235140.las	LAS 1.4, PDRF 6	PASS	0	0	PASS	PASS	0 / 278	PASS	PASS	0
13RGQ235155.las	LAS 1.4, PDRF 6	PASS	0	0	PASS	PASS	0 / 278	PASS	PASS	0
13RGQ235170.las	LAS 1.4, PDRF 6	PASS	0	0	PASS	PASS	0 / 275	PASS	PASS	0
13RGQ235185.las	LAS 1.4, PDRF 6	PASS	0	0	PASS	PASS	0 / 278	PASS	PASS	0
13RGQ235200.las	LAS 1.4, PDRF 6	PASS	0	0	PASS	PASS	0 / 280	PASS	PASS	0
13RGQ235215.las	LAS 1.4, PDRF 6	PASS	0	0	PASS	PASS	0 / 278	PASS	PASS	0
13RGQ235230.las	LAS 1.4, PDRF 6	PASS	0	0	PASS	PASS	0 / 278	PASS	PASS	0

DPH-1.1 Report on ASPRS LAS File Format (Tiled Data) - Compliance - continued

File	LAS Version/PDRF	System ID	Legacy Point Count	Legacy Return Counts	File Source ID	Global Encoding	VLRs / EVLRs	WKT	Intensity	Point Count with Bad Return Info
13RGQ235245.las	LAS 1.4, PDRF 6	PASS	0	0	PASS	PASS	0 / 282	PASS	PASS	0
13RGQ235260.las	LAS 1.4, PDRF 6	PASS	0	0	PASS	PASS	0 / 279	PASS	PASS	0
13RGQ235275.las	LAS 1.4, PDRF 6	PASS	0	0	PASS	PASS	0 / 277	PASS	PASS	0
13RGQ235290.las	LAS 1.4, PDRF 6	PASS	0	0	PASS	PASS	0 / 281	PASS	PASS	0
13RGQ235305.las	LAS 1.4, PDRF 6	PASS	0	0	PASS	PASS	0 / 281	PASS	PASS	0
13RGQ235320.las	LAS 1.4, PDRF 6	PASS	0	0	PASS	PASS	0 / 280	PASS	PASS	0
13RGQ235335.las	LAS 1.4, PDRF 6	PASS	0	0	PASS	PASS	0 / 279	PASS	PASS	0
13RGQ235350.las	LAS 1.4, PDRF 6	PASS	0	0	PASS	PASS	0 / 281	PASS	PASS	0
13RGQ235365.las	LAS 1.4, PDRF 6	PASS	0	0	PASS	PASS	0 / 281	PASS	PASS	0
13RGQ235380.las	LAS 1.4, PDRF 6	PASS	0	0	PASS	PASS	0 / 281	PASS	PASS	0
13RGQ235395.las	LAS 1.4, PDRF 6	PASS	0	0	PASS	PASS	0 / 283	PASS	PASS	0
13RGQ235410.las	LAS 1.4, PDRF 6	PASS	0	0	PASS	PASS	0 / 281	PASS	PASS	0
13RGQ235425.las	LAS 1.4, PDRF 6	PASS	0	0	PASS	PASS	0 / 284	PASS	PASS	0
13RGQ235440.las	LAS 1.4, PDRF 6	PASS	0	0	PASS	PASS	0 / 282	PASS	PASS	0
13RGQ235455.las	LAS 1.4, PDRF 6	PASS	0	0	PASS	PASS	0 / 284	PASS	PASS	0
13RGQ235470.las	LAS 1.4, PDRF 6	PASS	0	0	PASS	PASS	0 / 281	PASS	PASS	0
13RGQ235485.las	LAS 1.4, PDRF 6	PASS	0	0	PASS	PASS	0 / 285	PASS	PASS	0
13RGQ235500.las	LAS 1.4, PDRF 6	PASS	0	0	PASS	PASS	0 / 282	PASS	PASS	0
13RGQ235515.las	LAS 1.4, PDRF 6	PASS	0	0	PASS	PASS	0 / 284	PASS	PASS	0
13RGQ235530.las	LAS 1.4, PDRF 6	PASS	0	0	PASS	PASS	0 / 283	PASS	PASS	0
13RGQ235545.las	LAS 1.4, PDRF 6	PASS	0	0	PASS	PASS	0 / 283	PASS	PASS	0
13RGQ235560.las	LAS 1.4, PDRF 6	PASS	0	0	PASS	PASS	0 / 283	PASS	PASS	0
13RGQ235575.las	LAS 1.4, PDRF 6	PASS	0	0	PASS	PASS	0 / 280	PASS	PASS	0
13RGQ235590.las	LAS 1.4, PDRF 6	PASS	0	0	PASS	PASS	0 / 283	PASS	PASS	0
13RGQ235605.las	LAS 1.4, PDRF 6	PASS	0	0	PASS	PASS	0 / 282	PASS	PASS	0
13RGQ235620.las	LAS 1.4, PDRF 6	PASS	0	0	PASS	PASS	0 / 280	PASS	PASS	0
13RGQ235635.las	LAS 1.4, PDRF 6	PASS	0	0	PASS	PASS	0 / 279	PASS	PASS	0
13RGQ235650.las	LAS 1.4, PDRF 6	PASS	0	0	PASS	PASS	0 / 275	PASS	PASS	0
13RGQ235665.las	LAS 1.4, PDRF 6	PASS	0	0	PASS	PASS	0 / 280	PASS	PASS	0
13RGQ235680.las	LAS 1.4, PDRF 6	PASS	0	0	PASS	PASS	0 / 279	PASS	PASS	0
13RGQ235695.las	LAS 1.4, PDRF 6	PASS	0	0	PASS	PASS	0 / 277	PASS	PASS	0
13RGQ235710.las	LAS 1.4, PDRF 6	PASS	0	0	PASS	PASS	0 / 277	PASS	PASS	0
13RGQ235725.las	LAS 1.4, PDRF 6	PASS	0	0	PASS	PASS	0 / 280	PASS	PASS	0
13RGQ235740.las	LAS 1.4, PDRF 6	PASS	0	0	PASS	PASS	0 / 278	PASS	PASS	0
13RGQ235755.las	LAS 1.4, PDRF 6	PASS	0	0	PASS	PASS	0 / 69	PASS	PASS	0
13RGQ250005.las	LAS 1.4, PDRF 6	PASS	0	0	PASS	PASS	0 / 282	PASS	PASS	0
13RGQ250020.las	LAS 1.4, PDRF 6	PASS	0	0	PASS	PASS	0 / 282	PASS	PASS	0
13RGQ250035.las	LAS 1.4, PDRF 6	PASS	0	0	PASS	PASS	0 / 282	PASS	PASS	0
13RGQ250050.las	LAS 1.4, PDRF 6	PASS	0	0	PASS	PASS	0 / 282	PASS	PASS	0
13RGQ250065.las	LAS 1.4, PDRF 6	PASS	0	0	PASS	PASS	0 / 280	PASS	PASS	0
13RGQ250080.las	LAS 1.4, PDRF 6	PASS	0	0	PASS	PASS	0 / 282	PASS	PASS	0
13RGQ250095.las	LAS 1.4, PDRF 6	PASS	0	0	PASS	PASS	0 / 281	PASS	PASS	0
13RGQ250110.las	LAS 1.4, PDRF 6	PASS	0	0	PASS	PASS	0 / 281	PASS	PASS	0
13RGQ250125.las	LAS 1.4, PDRF 6	PASS	0	0	PASS	PASS	0 / 281	PASS	PASS	0
13RGQ250140.las	LAS 1.4, PDRF 6	PASS	0	0	PASS	PASS	0 / 281	PASS	PASS	0
13RGQ250155.las	LAS 1.4, PDRF 6	PASS	0	0	PASS	PASS	0 / 281	PASS	PASS	0
13RGQ250170.las	LAS 1.4, PDRF 6	PASS	0	0	PASS	PASS	0 / 283	PASS	PASS	0
13RGQ250185.las	LAS 1.4, PDRF 6	PASS	0	0	PASS	PASS	0 / 285	PASS	PASS	0
13RGQ250200.las	LAS 1.4, PDRF 6	PASS	0	0	PASS	PASS	0 / 286	PASS	PASS	0

DPH-1.1 Report on ASPRS LAS File Format (Tiled Data) - Compliance - continued

File	LAS Version/PDRF	System ID	Legacy Point Count	Legacy Return Counts	File Source ID	Global Encoding	VLRs / EVLRs	WKT	Intensity	Point Count with Bad Return Info
13RGQ250215.las	LAS 1.4, PDRF 6	PASS	0	0	PASS	PASS	0 / 285	PASS	PASS	0
13RGQ250230.las	LAS 1.4, PDRF 6	PASS	0	0	PASS	PASS	0 / 285	PASS	PASS	0
13RGQ250245.las	LAS 1.4, PDRF 6	PASS	0	0	PASS	PASS	0 / 285	PASS	PASS	0
13RGQ250260.las	LAS 1.4, PDRF 6	PASS	0	0	PASS	PASS	0 / 286	PASS	PASS	0
13RGQ250275.las	LAS 1.4, PDRF 6	PASS	0	0	PASS	PASS	0 / 290	PASS	PASS	0
13RGQ250290.las	LAS 1.4, PDRF 6	PASS	0	0	PASS	PASS	0 / 297	PASS	PASS	0
13RGQ250305.las	LAS 1.4, PDRF 6	PASS	0	0	PASS	PASS	0 / 298	PASS	PASS	0
13RGQ250320.las	LAS 1.4, PDRF 6	PASS	0	0	PASS	PASS	0 / 292	PASS	PASS	0
13RGQ250335.las	LAS 1.4, PDRF 6	PASS	0	0	PASS	PASS	0 / 285	PASS	PASS	0
13RGQ250350.las	LAS 1.4, PDRF 6	PASS	0	0	PASS	PASS	0 / 285	PASS	PASS	0
13RGQ250365.las	LAS 1.4, PDRF 6	PASS	0	0	PASS	PASS	0 / 286	PASS	PASS	0
13RGQ250380.las	LAS 1.4, PDRF 6	PASS	0	0	PASS	PASS	0 / 285	PASS	PASS	0
13RGQ250395.las	LAS 1.4, PDRF 6	PASS	0	0	PASS	PASS	0 / 286	PASS	PASS	0
13RGQ250410.las	LAS 1.4, PDRF 6	PASS	0	0	PASS	PASS	0 / 284	PASS	PASS	0
13RGQ250425.las	LAS 1.4, PDRF 6	PASS	0	0	PASS	PASS	0 / 281	PASS	PASS	0
13RGQ250440.las	LAS 1.4, PDRF 6	PASS	0	0	PASS	PASS	0 / 280	PASS	PASS	0
13RGQ250455.las	LAS 1.4, PDRF 6	PASS	0	0	PASS	PASS	0 / 280	PASS	PASS	0
13RGQ250470.las	LAS 1.4, PDRF 6	PASS	0	0	PASS	PASS	0 / 282	PASS	PASS	0
13RGQ250485.las	LAS 1.4, PDRF 6	PASS	0	0	PASS	PASS	0 / 281	PASS	PASS	0
13RGQ250500.las	LAS 1.4, PDRF 6	PASS	0	0	PASS	PASS	0 / 282	PASS	PASS	0
13RGQ250515.las	LAS 1.4, PDRF 6	PASS	0	0	PASS	PASS	0 / 280	PASS	PASS	0
13RGQ250530.las	LAS 1.4, PDRF 6	PASS	0	0	PASS	PASS	0 / 282	PASS	PASS	0
13RGQ250545.las	LAS 1.4, PDRF 6	PASS	0	0	PASS	PASS	0 / 281	PASS	PASS	0
13RGQ250560.las	LAS 1.4, PDRF 6	PASS	0	0	PASS	PASS	0 / 281	PASS	PASS	0
13RGQ250575.las	LAS 1.4, PDRF 6	PASS	0	0	PASS	PASS	0 / 281	PASS	PASS	0
13RGQ250590.las	LAS 1.4, PDRF 6	PASS	0	0	PASS	PASS	0 / 281	PASS	PASS	0
13RGQ250605.las	LAS 1.4, PDRF 6	PASS	0	0	PASS	PASS	0 / 282	PASS	PASS	0
13RGQ250620.las	LAS 1.4, PDRF 6	PASS	0	0	PASS	PASS	0 / 281	PASS	PASS	0
13RGQ250635.las	LAS 1.4, PDRF 6	PASS	0	0	PASS	PASS	0 / 281	PASS	PASS	0
13RGQ250650.las	LAS 1.4, PDRF 6	PASS	0	0	PASS	PASS	0 / 285	PASS	PASS	0
13RGQ250665.las	LAS 1.4, PDRF 6	PASS	0	0	PASS	PASS	0 / 286	PASS	PASS	0
13RGQ250680.las	LAS 1.4, PDRF 6	PASS	0	0	PASS	PASS	0 / 285	PASS	PASS	0
13RGQ250695.las	LAS 1.4, PDRF 6	PASS	0	0	PASS	PASS	0 / 285	PASS	PASS	0
13RGQ250710.las	LAS 1.4, PDRF 6	PASS	0	0	PASS	PASS	0 / 286	PASS	PASS	0
13RGQ250725.las	LAS 1.4, PDRF 6	PASS	0	0	PASS	PASS	0 / 286	PASS	PASS	0
13RGQ250740.las	LAS 1.4, PDRF 6	PASS	0	0	PASS	PASS	0 / 286	PASS	PASS	0
13RGQ250755.las	LAS 1.4, PDRF 6	PASS	0	0	PASS	PASS	0 / 69	PASS	PASS	0
13RGQ265005.las	LAS 1.4, PDRF 6	PASS	0	0	PASS	PASS	0 / 290	PASS	PASS	0
13RGQ265020.las	LAS 1.4, PDRF 6	PASS	0	0	PASS	PASS	0 / 289	PASS	PASS	0
13RGQ265035.las	LAS 1.4, PDRF 6	PASS	0	0	PASS	PASS	0 / 290	PASS	PASS	0
13RGQ265050.las	LAS 1.4, PDRF 6	PASS	0	0	PASS	PASS	0 / 290	PASS	PASS	0
13RGQ265065.las	LAS 1.4, PDRF 6	PASS	0	0	PASS	PASS	0 / 292	PASS	PASS	0
13RGQ265080.las	LAS 1.4, PDRF 6	PASS	0	0	PASS	PASS	0 / 294	PASS	PASS	0
13RGQ265095.las	LAS 1.4, PDRF 6	PASS	0	0	PASS	PASS	0 / 294	PASS	PASS	0
13RGQ265110.las	LAS 1.4, PDRF 6	PASS	0	0	PASS	PASS	0 / 294	PASS	PASS	0
13RGQ265125.las	LAS 1.4, PDRF 6	PASS	0	0	PASS	PASS	0 / 294	PASS	PASS	0
13RGQ265140.las	LAS 1.4, PDRF 6	PASS	0	0	PASS	PASS	0 / 294	PASS	PASS	0
13RGQ265155.las	LAS 1.4, PDRF 6	PASS	0	0	PASS	PASS	0 / 294	PASS	PASS	0
13RGQ265170.las	LAS 1.4, PDRF 6	PASS	0	0	PASS	PASS	0 / 294	PASS	PASS	0

DPH-1.1 Report on ASPRS LAS File Format (Tiled Data) - Compliance - continued

File	LAS Version/PDRF	System ID	Legacy Point Count	Legacy Return Counts	File Source ID	Global Encoding	VLRs / EVLRs	WKT	Intensity	Point Count with Bad Return Info
13RGQ265185.las	LAS 1.4, PDRF 6	PASS	0	0	PASS	PASS	0 / 292	PASS	PASS	0
13RGQ265200.las	LAS 1.4, PDRF 6	PASS	0	0	PASS	PASS	0 / 292	PASS	PASS	0
13RGQ265215.las	LAS 1.4, PDRF 6	PASS	0	0	PASS	PASS	0 / 291	PASS	PASS	0
13RGQ265230.las	LAS 1.4, PDRF 6	PASS	0	0	PASS	PASS	0 / 290	PASS	PASS	0
13RGQ265245.las	LAS 1.4, PDRF 6	PASS	0	0	PASS	PASS	0 / 290	PASS	PASS	0
13RGQ265260.las	LAS 1.4, PDRF 6	PASS	0	0	PASS	PASS	0 / 289	PASS	PASS	0
13RGQ265275.las	LAS 1.4, PDRF 6	PASS	0	0	PASS	PASS	0 / 277	PASS	PASS	0
13RGQ265290.las	LAS 1.4, PDRF 6	PASS	0	0	PASS	PASS	0 / 278	PASS	PASS	0
13RGQ265305.las	LAS 1.4, PDRF 6	PASS	0	0	PASS	PASS	0 / 278	PASS	PASS	0
13RGQ265320.las	LAS 1.4, PDRF 6	PASS	0	0	PASS	PASS	0 / 278	PASS	PASS	0
13RGQ265335.las	LAS 1.4, PDRF 6	PASS	0	0	PASS	PASS	0 / 283	PASS	PASS	0
13RGQ265350.las	LAS 1.4, PDRF 6	PASS	0	0	PASS	PASS	0 / 277	PASS	PASS	0
13RGQ265365.las	LAS 1.4, PDRF 6	PASS	0	0	PASS	PASS	0 / 278	PASS	PASS	0
13RGQ265380.las	LAS 1.4, PDRF 6	PASS	0	0	PASS	PASS	0 / 282	PASS	PASS	0
13RGQ265395.las	LAS 1.4, PDRF 6	PASS	0	0	PASS	PASS	0 / 278	PASS	PASS	0
13RGQ265410.las	LAS 1.4, PDRF 6	PASS	0	0	PASS	PASS	0 / 278	PASS	PASS	0
13RGQ265425.las	LAS 1.4, PDRF 6	PASS	0	0	PASS	PASS	0 / 284	PASS	PASS	0
13RGQ265440.las	LAS 1.4, PDRF 6	PASS	0	0	PASS	PASS	0 / 278	PASS	PASS	0
13RGQ265455.las	LAS 1.4, PDRF 6	PASS	0	0	PASS	PASS	0 / 284	PASS	PASS	0
13RGQ265470.las	LAS 1.4, PDRF 6	PASS	0	0	PASS	PASS	0 / 284	PASS	PASS	0
13RGQ265485.las	LAS 1.4, PDRF 6	PASS	0	0	PASS	PASS	0 / 278	PASS	PASS	0
13RGQ265500.las	LAS 1.4, PDRF 6	PASS	0	0	PASS	PASS	0 / 289	PASS	PASS	0
13RGQ265515.las	LAS 1.4, PDRF 6	PASS	0	0	PASS	PASS	0 / 289	PASS	PASS	0
13RGQ265530.las	LAS 1.4, PDRF 6	PASS	0	0	PASS	PASS	0 / 289	PASS	PASS	0
13RGQ265545.las	LAS 1.4, PDRF 6	PASS	0	0	PASS	PASS	0 / 290	PASS	PASS	0
13RGQ265560.las	LAS 1.4, PDRF 6	PASS	0	0	PASS	PASS	0 / 292	PASS	PASS	0
13RGQ265575.las	LAS 1.4, PDRF 6	PASS	0	0	PASS	PASS	0 / 292	PASS	PASS	0
13RGQ265590.las	LAS 1.4, PDRF 6	PASS	0	0	PASS	PASS	0 / 291	PASS	PASS	0
13RGQ265605.las	LAS 1.4, PDRF 6	PASS	0	0	PASS	PASS	0 / 294	PASS	PASS	0
13RGQ265620.las	LAS 1.4, PDRF 6	PASS	0	0	PASS	PASS	0 / 293	PASS	PASS	0
13RGQ265635.las	LAS 1.4, PDRF 6	PASS	0	0	PASS	PASS	0 / 293	PASS	PASS	0
13RGQ265650.las	LAS 1.4, PDRF 6	PASS	0	0	PASS	PASS	0 / 294	PASS	PASS	0
13RGQ265665.las	LAS 1.4, PDRF 6	PASS	0	0	PASS	PASS	0 / 292	PASS	PASS	0
13RGQ265680.las	LAS 1.4, PDRF 6	PASS	0	0	PASS	PASS	0 / 291	PASS	PASS	0
13RGQ265695.las	LAS 1.4, PDRF 6	PASS	0	0	PASS	PASS	0 / 290	PASS	PASS	0
13RGQ265710.las	LAS 1.4, PDRF 6	PASS	0	0	PASS	PASS	0 / 289	PASS	PASS	0
13RGQ265725.las	LAS 1.4, PDRF 6	PASS	0	0	PASS	PASS	0 / 289	PASS	PASS	0
13RGQ265740.las	LAS 1.4, PDRF 6	PASS	0	0	PASS	PASS	0 / 290	PASS	PASS	0
13RGQ265755.las	LAS 1.4, PDRF 6	PASS	0	0	PASS	PASS	0 / 69	PASS	PASS	0
13RGQ280005.las	LAS 1.4, PDRF 6	PASS	0	0	PASS	PASS	0 / 284	PASS	PASS	0
13RGQ280020.las	LAS 1.4, PDRF 6	PASS	0	0	PASS	PASS	0 / 282	PASS	PASS	0
13RGQ280035.las	LAS 1.4, PDRF 6	PASS	0	0	PASS	PASS	0 / 282	PASS	PASS	0
13RGQ280050.las	LAS 1.4, PDRF 6	PASS	0	0	PASS	PASS	0 / 284	PASS	PASS	0
13RGQ280065.las	LAS 1.4, PDRF 6	PASS	0	0	PASS	PASS	0 / 281	PASS	PASS	0
13RGQ280080.las	LAS 1.4, PDRF 6	PASS	0	0	PASS	PASS	0 / 282	PASS	PASS	0
13RGQ280095.las	LAS 1.4, PDRF 6	PASS	0	0	PASS	PASS	0 / 283	PASS	PASS	0
13RGQ280110.las	LAS 1.4, PDRF 6	PASS	0	0	PASS	PASS	0 / 278	PASS	PASS	0
13RGQ280125.las	LAS 1.4, PDRF 6	PASS	0	0	PASS	PASS	0 / 275	PASS	PASS	0
13RGQ280140.las	LAS 1.4, PDRF 6	PASS	0	0	PASS	PASS	0 / 274	PASS	PASS	0

DPH-1.1 Report on ASPRS LAS File Format (Tiled Data) - Compliance - continued

File	LAS Version/PDRF	System ID	Legacy Point Count	Legacy Return Counts	File Source ID	Global Encoding	VLRs / EVLRs	WKT	Intensity	Point Count with Bad Return Info
13RGQ280155.las	LAS 1.4, PDRF 6	PASS	0	0	PASS	PASS	0 / 274	PASS	PASS	0
13RGQ280170.las	LAS 1.4, PDRF 6	PASS	0	0	PASS	PASS	0 / 276	PASS	PASS	0
13RGQ280185.las	LAS 1.4, PDRF 6	PASS	0	0	PASS	PASS	0 / 273	PASS	PASS	0
13RGQ280200.las	LAS 1.4, PDRF 6	PASS	0	0	PASS	PASS	0 / 275	PASS	PASS	0
13RGQ280215.las	LAS 1.4, PDRF 6	PASS	0	0	PASS	PASS	0 / 273	PASS	PASS	0
13RGQ280230.las	LAS 1.4, PDRF 6	PASS	0	0	PASS	PASS	0 / 275	PASS	PASS	0
13RGQ280245.las	LAS 1.4, PDRF 6	PASS	0	0	PASS	PASS	0 / 275	PASS	PASS	0
13RGQ280260.las	LAS 1.4, PDRF 6	PASS	0	0	PASS	PASS	0 / 276	PASS	PASS	0
13RGQ280275.las	LAS 1.4, PDRF 6	PASS	0	0	PASS	PASS	0 / 276	PASS	PASS	0
13RGQ280290.las	LAS 1.4, PDRF 6	PASS	0	0	PASS	PASS	0 / 277	PASS	PASS	0
13RGQ280305.las	LAS 1.4, PDRF 6	PASS	0	0	PASS	PASS	0 / 277	PASS	PASS	0
13RGQ280320.las	LAS 1.4, PDRF 6	PASS	0	0	PASS	PASS	0 / 276	PASS	PASS	0
13RGQ280335.las	LAS 1.4, PDRF 6	PASS	0	0	PASS	PASS	0 / 277	PASS	PASS	0
13RGQ280350.las	LAS 1.4, PDRF 6	PASS	0	0	PASS	PASS	0 / 275	PASS	PASS	0
13RGQ280365.las	LAS 1.4, PDRF 6	PASS	0	0	PASS	PASS	0 / 277	PASS	PASS	0
13RGQ280380.las	LAS 1.4, PDRF 6	PASS	0	0	PASS	PASS	0 / 279	PASS	PASS	0
13RGQ280395.las	LAS 1.4, PDRF 6	PASS	0	0	PASS	PASS	0 / 281	PASS	PASS	0
13RGQ280410.las	LAS 1.4, PDRF 6	PASS	0	0	PASS	PASS	0 / 280	PASS	PASS	0
13RGQ280425.las	LAS 1.4, PDRF 6	PASS	0	0	PASS	PASS	0 / 281	PASS	PASS	0
13RGQ280440.las	LAS 1.4, PDRF 6	PASS	0	0	PASS	PASS	0 / 282	PASS	PASS	0
13RGQ280455.las	LAS 1.4, PDRF 6	PASS	0	0	PASS	PASS	0 / 281	PASS	PASS	0
13RGQ280470.las	LAS 1.4, PDRF 6	PASS	0	0	PASS	PASS	0 / 283	PASS	PASS	0
13RGQ280485.las	LAS 1.4, PDRF 6	PASS	0	0	PASS	PASS	0 / 284	PASS	PASS	0
13RGQ280500.las	LAS 1.4, PDRF 6	PASS	0	0	PASS	PASS	0 / 282	PASS	PASS	0
13RGQ280515.las	LAS 1.4, PDRF 6	PASS	0	0	PASS	PASS	0 / 284	PASS	PASS	0
13RGQ280530.las	LAS 1.4, PDRF 6	PASS	0	0	PASS	PASS	0 / 282	PASS	PASS	0
13RGQ280545.las	LAS 1.4, PDRF 6	PASS	0	0	PASS	PASS	0 / 284	PASS	PASS	0
13RGQ280560.las	LAS 1.4, PDRF 6	PASS	0	0	PASS	PASS	0 / 281	PASS	PASS	0
13RGQ280575.las	LAS 1.4, PDRF 6	PASS	0	0	PASS	PASS	0 / 282	PASS	PASS	0
13RGQ280590.las	LAS 1.4, PDRF 6	PASS	0	0	PASS	PASS	0 / 281	PASS	PASS	0
13RGQ280605.las	LAS 1.4, PDRF 6	PASS	0	0	PASS	PASS	0 / 282	PASS	PASS	0
13RGQ280620.las	LAS 1.4, PDRF 6	PASS	0	0	PASS	PASS	0 / 278	PASS	PASS	0
13RGQ280635.las	LAS 1.4, PDRF 6	PASS	0	0	PASS	PASS	0 / 278	PASS	PASS	0
13RGQ280650.las	LAS 1.4, PDRF 6	PASS	0	0	PASS	PASS	0 / 279	PASS	PASS	0
13RGQ280665.las	LAS 1.4, PDRF 6	PASS	0	0	PASS	PASS	0 / 280	PASS	PASS	0
13RGQ280680.las	LAS 1.4, PDRF 6	PASS	0	0	PASS	PASS	0 / 280	PASS	PASS	0
13RGQ280695.las	LAS 1.4, PDRF 6	PASS	0	0	PASS	PASS	0 / 279	PASS	PASS	0
13RGQ280710.las	LAS 1.4, PDRF 6	PASS	0	0	PASS	PASS	0 / 281	PASS	PASS	0
13RGQ280725.las	LAS 1.4, PDRF 6	PASS	0	0	PASS	PASS	0 / 280	PASS	PASS	0
13RGQ280740.las	LAS 1.4, PDRF 6	PASS	0	0	PASS	PASS	0 / 280	PASS	PASS	0
13RGQ280755.las	LAS 1.4, PDRF 6	PASS	0	0	PASS	PASS	0 / 69	PASS	PASS	0
13RGQ295005.las	LAS 1.4, PDRF 6	PASS	0	0	PASS	PASS	0 / 281	PASS	PASS	0
13RGQ295020.las	LAS 1.4, PDRF 6	PASS	0	0	PASS	PASS	0 / 282	PASS	PASS	0
13RGQ295035.las	LAS 1.4, PDRF 6	PASS	0	0	PASS	PASS	0 / 282	PASS	PASS	0
13RGQ295050.las	LAS 1.4, PDRF 6	PASS	0	0	PASS	PASS	0 / 282	PASS	PASS	0
13RGQ295065.las	LAS 1.4, PDRF 6	PASS	0	0	PASS	PASS	0 / 282	PASS	PASS	0
13RGQ295080.las	LAS 1.4, PDRF 6	PASS	0	0	PASS	PASS	0 / 282	PASS	PASS	0
13RGQ295095.las	LAS 1.4, PDRF 6	PASS	0	0	PASS	PASS	0 / 281	PASS	PASS	0
13RGQ295110.las	LAS 1.4, PDRF 6	PASS	0	0	PASS	PASS	0 / 282	PASS	PASS	0

DPH-1.1 Report on ASPRS LAS File Format (Tiled Data) - Compliance - continued

File	LAS Version/PDRF	System ID	Legacy Point Count	Legacy Return Counts	File Source ID	Global Encoding	VLRs / EVLRs	WKT	Intensity	Point Count with Bad Return Info
13RGQ295125.las	LAS 1.4, PDRF 6	PASS	0	0	PASS	PASS	0 / 281	PASS	PASS	0
13RGQ295140.las	LAS 1.4, PDRF 6	PASS	0	0	PASS	PASS	0 / 282	PASS	PASS	0
13RGQ295155.las	LAS 1.4, PDRF 6	PASS	0	0	PASS	PASS	0 / 282	PASS	PASS	0
13RGQ295170.las	LAS 1.4, PDRF 6	PASS	0	0	PASS	PASS	0 / 286	PASS	PASS	0
13RGQ295185.las	LAS 1.4, PDRF 6	PASS	0	0	PASS	PASS	0 / 285	PASS	PASS	0
13RGQ295200.las	LAS 1.4, PDRF 6	PASS	0	0	PASS	PASS	0 / 286	PASS	PASS	0
13RGQ295215.las	LAS 1.4, PDRF 6	PASS	0	0	PASS	PASS	0 / 285	PASS	PASS	0
13RGQ295230.las	LAS 1.4, PDRF 6	PASS	0	0	PASS	PASS	0 / 284	PASS	PASS	0
13RGQ295245.las	LAS 1.4, PDRF 6	PASS	0	0	PASS	PASS	0 / 286	PASS	PASS	0
13RGQ295260.las	LAS 1.4, PDRF 6	PASS	0	0	PASS	PASS	0 / 292	PASS	PASS	0
13RGQ295275.las	LAS 1.4, PDRF 6	PASS	0	0	PASS	PASS	0 / 291	PASS	PASS	0
13RGQ295290.las	LAS 1.4, PDRF 6	PASS	0	0	PASS	PASS	0 / 298	PASS	PASS	0
13RGQ295305.las	LAS 1.4, PDRF 6	PASS	0	0	PASS	PASS	0 / 298	PASS	PASS	0
13RGQ295320.las	LAS 1.4, PDRF 6	PASS	0	0	PASS	PASS	0 / 297	PASS	PASS	0
13RGQ295335.las	LAS 1.4, PDRF 6	PASS	0	0	PASS	PASS	0 / 297	PASS	PASS	0
13RGQ295350.las	LAS 1.4, PDRF 6	PASS	0	0	PASS	PASS	0 / 297	PASS	PASS	0
13RGQ295365.las	LAS 1.4, PDRF 6	PASS	0	0	PASS	PASS	0 / 285	PASS	PASS	0
13RGQ295380.las	LAS 1.4, PDRF 6	PASS	0	0	PASS	PASS	0 / 285	PASS	PASS	0
13RGQ295395.las	LAS 1.4, PDRF 6	PASS	0	0	PASS	PASS	0 / 286	PASS	PASS	0
13RGQ295410.las	LAS 1.4, PDRF 6	PASS	0	0	PASS	PASS	0 / 286	PASS	PASS	0
13RGQ295425.las	LAS 1.4, PDRF 6	PASS	0	0	PASS	PASS	0 / 286	PASS	PASS	0
13RGQ295440.las	LAS 1.4, PDRF 6	PASS	0	0	PASS	PASS	0 / 281	PASS	PASS	0
13RGQ295455.las	LAS 1.4, PDRF 6	PASS	0	0	PASS	PASS	0 / 281	PASS	PASS	0
13RGQ295470.las	LAS 1.4, PDRF 6	PASS	0	0	PASS	PASS	0 / 282	PASS	PASS	0
13RGQ295485.las	LAS 1.4, PDRF 6	PASS	0	0	PASS	PASS	0 / 281	PASS	PASS	0
13RGQ295500.las	LAS 1.4, PDRF 6	PASS	0	0	PASS	PASS	0 / 281	PASS	PASS	0
13RGQ295515.las	LAS 1.4, PDRF 6	PASS	0	0	PASS	PASS	0 / 281	PASS	PASS	0
13RGQ295530.las	LAS 1.4, PDRF 6	PASS	0	0	PASS	PASS	0 / 282	PASS	PASS	0
13RGQ295545.las	LAS 1.4, PDRF 6	PASS	0	0	PASS	PASS	0 / 282	PASS	PASS	0
13RGQ295560.las	LAS 1.4, PDRF 6	PASS	0	0	PASS	PASS	0 / 281	PASS	PASS	0
13RGQ295575.las	LAS 1.4, PDRF 6	PASS	0	0	PASS	PASS	0 / 281	PASS	PASS	0
13RGQ295590.las	LAS 1.4, PDRF 6	PASS	0	0	PASS	PASS	0 / 281	PASS	PASS	0
13RGQ295605.las	LAS 1.4, PDRF 6	PASS	0	0	PASS	PASS	0 / 282	PASS	PASS	0
13RGQ295620.las	LAS 1.4, PDRF 6	PASS	0	0	PASS	PASS	0 / 285	PASS	PASS	0
13RGQ295635.las	LAS 1.4, PDRF 6	PASS	0	0	PASS	PASS	0 / 282	PASS	PASS	0
13RGQ295650.las	LAS 1.4, PDRF 6	PASS	0	0	PASS	PASS	0 / 283	PASS	PASS	0
13RGQ295665.las	LAS 1.4, PDRF 6	PASS	0	0	PASS	PASS	0 / 283	PASS	PASS	0
13RGQ295680.las	LAS 1.4, PDRF 6	PASS	0	0	PASS	PASS	0 / 285	PASS	PASS	0
13RGQ295695.las	LAS 1.4, PDRF 6	PASS	0	0	PASS	PASS	0 / 286	PASS	PASS	0
13RGQ295710.las	LAS 1.4, PDRF 6	PASS	0	0	PASS	PASS	0 / 285	PASS	PASS	0
13RGQ295725.las	LAS 1.4, PDRF 6	PASS	0	0	PASS	PASS	0 / 285	PASS	PASS	0
13RGQ295740.las	LAS 1.4, PDRF 6	PASS	0	0	PASS	PASS	0 / 286	PASS	PASS	0
13RGQ295755.las	LAS 1.4, PDRF 6	PASS	0	0	PASS	PASS	0 / 69	PASS	PASS	0
13RGQ310005.las	LAS 1.4, PDRF 6	PASS	0	0	PASS	PASS	0 / 290	PASS	PASS	0
13RGQ310020.las	LAS 1.4, PDRF 6	PASS	0	0	PASS	PASS	0 / 289	PASS	PASS	0
13RGQ310035.las	LAS 1.4, PDRF 6	PASS	0	0	PASS	PASS	0 / 290	PASS	PASS	0
13RGQ310050.las	LAS 1.4, PDRF 6	PASS	0	0	PASS	PASS	0 / 292	PASS	PASS	0
13RGQ310065.las	LAS 1.4, PDRF 6	PASS	0	0	PASS	PASS	0 / 293	PASS	PASS	0
13RGQ310080.las	LAS 1.4, PDRF 6	PASS	0	0	PASS	PASS	0 / 293	PASS	PASS	0

DPH-1.1 Report on ASPRS LAS File Format (Tiled Data) - Compliance - continued

File	LAS Version/PDRF	System ID	Legacy Point Count	Legacy Return Counts	File Source ID	Global Encoding	VLRs / EVLRs	WKT	Intensity	Point Count with Bad Return Info
13RGQ310095.las	LAS 1.4, PDRF 6	PASS	0	0	PASS	PASS	0 / 293	PASS	PASS	0
13RGQ310110.las	LAS 1.4, PDRF 6	PASS	0	0	PASS	PASS	0 / 294	PASS	PASS	0
13RGQ310125.las	LAS 1.4, PDRF 6	PASS	0	0	PASS	PASS	0 / 293	PASS	PASS	0
13RGQ310140.las	LAS 1.4, PDRF 6	PASS	0	0	PASS	PASS	0 / 294	PASS	PASS	0
13RGQ310155.las	LAS 1.4, PDRF 6	PASS	0	0	PASS	PASS	0 / 295	PASS	PASS	0
13RGQ310170.las	LAS 1.4, PDRF 6	PASS	0	0	PASS	PASS	0 / 296	PASS	PASS	0
13RGQ310185.las	LAS 1.4, PDRF 6	PASS	0	0	PASS	PASS	0 / 296	PASS	PASS	0
13RGQ310200.las	LAS 1.4, PDRF 6	PASS	0	0	PASS	PASS	0 / 295	PASS	PASS	0
13RGQ310215.las	LAS 1.4, PDRF 6	PASS	0	0	PASS	PASS	0 / 294	PASS	PASS	0
13RGQ310230.las	LAS 1.4, PDRF 6	PASS	0	0	PASS	PASS	0 / 293	PASS	PASS	0
13RGQ310245.las	LAS 1.4, PDRF 6	PASS	0	0	PASS	PASS	0 / 293	PASS	PASS	0
13RGQ310260.las	LAS 1.4, PDRF 6	PASS	0	0	PASS	PASS	0 / 293	PASS	PASS	0
13RGQ310275.las	LAS 1.4, PDRF 6	PASS	0	0	PASS	PASS	0 / 294	PASS	PASS	0
13RGQ310290.las	LAS 1.4, PDRF 6	PASS	0	0	PASS	PASS	0 / 294	PASS	PASS	0
13RGQ310305.las	LAS 1.4, PDRF 6	PASS	0	0	PASS	PASS	0 / 294	PASS	PASS	0
13RGQ310320.las	LAS 1.4, PDRF 6	PASS	0	0	PASS	PASS	0 / 293	PASS	PASS	0
13RGQ310335.las	LAS 1.4, PDRF 6	PASS	0	0	PASS	PASS	0 / 293	PASS	PASS	0
13RGQ310350.las	LAS 1.4, PDRF 6	PASS	0	0	PASS	PASS	0 / 294	PASS	PASS	0
13RGQ310365.las	LAS 1.4, PDRF 6	PASS	0	0	PASS	PASS	0 / 293	PASS	PASS	0
13RGQ310380.las	LAS 1.4, PDRF 6	PASS	0	0	PASS	PASS	0 / 294	PASS	PASS	0
13RGQ310395.las	LAS 1.4, PDRF 6	PASS	0	0	PASS	PASS	0 / 294	PASS	PASS	0
13RGQ310410.las	LAS 1.4, PDRF 6	PASS	0	0	PASS	PASS	0 / 294	PASS	PASS	0
13RGQ310425.las	LAS 1.4, PDRF 6	PASS	0	0	PASS	PASS	0 / 293	PASS	PASS	0
13RGQ310440.las	LAS 1.4, PDRF 6	PASS	0	0	PASS	PASS	0 / 294	PASS	PASS	0
13RGQ310455.las	LAS 1.4, PDRF 6	PASS	0	0	PASS	PASS	0 / 294	PASS	PASS	0
13RGQ310470.las	LAS 1.4, PDRF 6	PASS	0	0	PASS	PASS	0 / 293	PASS	PASS	0
13RGQ310485.las	LAS 1.4, PDRF 6	PASS	0	0	PASS	PASS	0 / 295	PASS	PASS	0
13RGQ310500.las	LAS 1.4, PDRF 6	PASS	0	0	PASS	PASS	0 / 295	PASS	PASS	0
13RGQ310515.las	LAS 1.4, PDRF 6	PASS	0	0	PASS	PASS	0 / 298	PASS	PASS	0
13RGQ310530.las	LAS 1.4, PDRF 6	PASS	0	0	PASS	PASS	0 / 297	PASS	PASS	0
13RGQ310545.las	LAS 1.4, PDRF 6	PASS	0	0	PASS	PASS	0 / 298	PASS	PASS	0
13RGQ310560.las	LAS 1.4, PDRF 6	PASS	0	0	PASS	PASS	0 / 298	PASS	PASS	0
13RGQ310575.las	LAS 1.4, PDRF 6	PASS	0	0	PASS	PASS	0 / 305	PASS	PASS	0
13RGQ310590.las	LAS 1.4, PDRF 6	PASS	0	0	PASS	PASS	0 / 296	PASS	PASS	0
13RGQ310605.las	LAS 1.4, PDRF 6	PASS	0	0	PASS	PASS	0 / 294	PASS	PASS	0
13RGQ310620.las	LAS 1.4, PDRF 6	PASS	0	0	PASS	PASS	0 / 293	PASS	PASS	0
13RGQ310635.las	LAS 1.4, PDRF 6	PASS	0	0	PASS	PASS	0 / 293	PASS	PASS	0
13RGQ310650.las	LAS 1.4, PDRF 6	PASS	0	0	PASS	PASS	0 / 293	PASS	PASS	0
13RGQ310665.las	LAS 1.4, PDRF 6	PASS	0	0	PASS	PASS	0 / 294	PASS	PASS	0
13RGQ310680.las	LAS 1.4, PDRF 6	PASS	0	0	PASS	PASS	0 / 292	PASS	PASS	0
13RGQ310695.las	LAS 1.4, PDRF 6	PASS	0	0	PASS	PASS	0 / 290	PASS	PASS	0
13RGQ310710.las	LAS 1.4, PDRF 6	PASS	0	0	PASS	PASS	0 / 289	PASS	PASS	0
13RGQ310725.las	LAS 1.4, PDRF 6	PASS	0	0	PASS	PASS	0 / 289	PASS	PASS	0
13RGQ310740.las	LAS 1.4, PDRF 6	PASS	0	0	PASS	PASS	0 / 290	PASS	PASS	0
13RGQ310755.las	LAS 1.4, PDRF 6	PASS	0	0	PASS	PASS	0 / 69	PASS	PASS	0
13RGQ325005.las	LAS 1.4, PDRF 6	PASS	0	0	PASS	PASS	0 / 318	PASS	PASS	0
13RGQ325020.las	LAS 1.4, PDRF 6	PASS	0	0	PASS	PASS	0 / 319	PASS	PASS	0
13RGQ325035.las	LAS 1.4, PDRF 6	PASS	0	0	PASS	PASS	0 / 317	PASS	PASS	0
13RGQ325050.las	LAS 1.4, PDRF 6	PASS	0	0	PASS	PASS	0 / 317	PASS	PASS	0

DPH-1.1 Report on ASPRS LAS File Format (Tiled Data) - Compliance - continued

File	LAS Version/PDRF	System ID	Legacy Point Count	Legacy Return Counts	File Source ID	Global Encoding	VLRs / EVLRs	WKT	Intensity	Point Count with Bad Return Info
13RGQ325065.las	LAS 1.4, PDRF 6	PASS	0	0	PASS	PASS	0 / 312	PASS	PASS	0
13RGQ325080.las	LAS 1.4, PDRF 6	PASS	0	0	PASS	PASS	0 / 303	PASS	PASS	0
13RGQ325095.las	LAS 1.4, PDRF 6	PASS	0	0	PASS	PASS	0 / 303	PASS	PASS	0
13RGQ325110.las	LAS 1.4, PDRF 6	PASS	0	0	PASS	PASS	0 / 302	PASS	PASS	0
13RGQ325125.las	LAS 1.4, PDRF 6	PASS	0	0	PASS	PASS	0 / 303	PASS	PASS	0
13RGQ325140.las	LAS 1.4, PDRF 6	PASS	0	0	PASS	PASS	0 / 302	PASS	PASS	0
13RGQ325155.las	LAS 1.4, PDRF 6	PASS	0	0	PASS	PASS	0 / 303	PASS	PASS	0
13RGQ325170.las	LAS 1.4, PDRF 6	PASS	0	0	PASS	PASS	0 / 302	PASS	PASS	0
13RGQ325185.las	LAS 1.4, PDRF 6	PASS	0	0	PASS	PASS	0 / 302	PASS	PASS	0
13RGQ325200.las	LAS 1.4, PDRF 6	PASS	0	0	PASS	PASS	0 / 302	PASS	PASS	0
13RGQ325215.las	LAS 1.4, PDRF 6	PASS	0	0	PASS	PASS	0 / 303	PASS	PASS	0
13RGQ325230.las	LAS 1.4, PDRF 6	PASS	0	0	PASS	PASS	0 / 303	PASS	PASS	0
13RGQ325245.las	LAS 1.4, PDRF 6	PASS	0	0	PASS	PASS	0 / 303	PASS	PASS	0
13RGQ325260.las	LAS 1.4, PDRF 6	PASS	0	0	PASS	PASS	0 / 302	PASS	PASS	0
13RGQ325275.las	LAS 1.4, PDRF 6	PASS	0	0	PASS	PASS	0 / 303	PASS	PASS	0
13RGQ325290.las	LAS 1.4, PDRF 6	PASS	0	0	PASS	PASS	0 / 303	PASS	PASS	0
13RGQ325305.las	LAS 1.4, PDRF 6	PASS	0	0	PASS	PASS	0 / 302	PASS	PASS	0
13RGQ325320.las	LAS 1.4, PDRF 6	PASS	0	0	PASS	PASS	0 / 302	PASS	PASS	0
13RGQ325335.las	LAS 1.4, PDRF 6	PASS	0	0	PASS	PASS	0 / 303	PASS	PASS	0
13RGQ325350.las	LAS 1.4, PDRF 6	PASS	0	0	PASS	PASS	0 / 302	PASS	PASS	0
13RGQ325365.las	LAS 1.4, PDRF 6	PASS	0	0	PASS	PASS	0 / 302	PASS	PASS	0
13RGQ325380.las	LAS 1.4, PDRF 6	PASS	0	0	PASS	PASS	0 / 303	PASS	PASS	0
13RGQ325395.las	LAS 1.4, PDRF 6	PASS	0	0	PASS	PASS	0 / 302	PASS	PASS	0
13RGQ325410.las	LAS 1.4, PDRF 6	PASS	0	0	PASS	PASS	0 / 303	PASS	PASS	0
13RGQ325425.las	LAS 1.4, PDRF 6	PASS	0	0	PASS	PASS	0 / 302	PASS	PASS	0
13RGQ325440.las	LAS 1.4, PDRF 6	PASS	0	0	PASS	PASS	0 / 303	PASS	PASS	0
13RGQ325455.las	LAS 1.4, PDRF 6	PASS	0	0	PASS	PASS	0 / 302	PASS	PASS	0
13RGQ325470.las	LAS 1.4, PDRF 6	PASS	0	0	PASS	PASS	0 / 302	PASS	PASS	0
13RGQ325485.las	LAS 1.4, PDRF 6	PASS	0	0	PASS	PASS	0 / 303	PASS	PASS	0
13RGQ325500.las	LAS 1.4, PDRF 6	PASS	0	0	PASS	PASS	0 / 303	PASS	PASS	0
13RGQ325515.las	LAS 1.4, PDRF 6	PASS	0	0	PASS	PASS	0 / 303	PASS	PASS	0
13RGQ325530.las	LAS 1.4, PDRF 6	PASS	0	0	PASS	PASS	0 / 297	PASS	PASS	0
13RGQ325545.las	LAS 1.4, PDRF 6	PASS	0	0	PASS	PASS	0 / 290	PASS	PASS	0
13RGQ325560.las	LAS 1.4, PDRF 6	PASS	0	0	PASS	PASS	0 / 291	PASS	PASS	0
13RGQ325575.las	LAS 1.4, PDRF 6	PASS	0	0	PASS	PASS	0 / 290	PASS	PASS	0
13RGQ325590.las	LAS 1.4, PDRF 6	PASS	0	0	PASS	PASS	0 / 284	PASS	PASS	0
13RGQ325605.las	LAS 1.4, PDRF 6	PASS	0	0	PASS	PASS	0 / 281	PASS	PASS	0
13RGQ325620.las	LAS 1.4, PDRF 6	PASS	0	0	PASS	PASS	0 / 276	PASS	PASS	0
13RGQ325635.las	LAS 1.4, PDRF 6	PASS	0	0	PASS	PASS	0 / 276	PASS	PASS	0
13RGQ325650.las	LAS 1.4, PDRF 6	PASS	0	0	PASS	PASS	0 / 275	PASS	PASS	0
13RGQ325665.las	LAS 1.4, PDRF 6	PASS	0	0	PASS	PASS	0 / 276	PASS	PASS	0
13RGQ325680.las	LAS 1.4, PDRF 6	PASS	0	0	PASS	PASS	0 / 278	PASS	PASS	0
13RGQ325695.las	LAS 1.4, PDRF 6	PASS	0	0	PASS	PASS	0 / 278	PASS	PASS	0
13RGQ325710.las	LAS 1.4, PDRF 6	PASS	0	0	PASS	PASS	0 / 279	PASS	PASS	0
13RGQ325725.las	LAS 1.4, PDRF 6	PASS	0	0	PASS	PASS	0 / 279	PASS	PASS	0
13RGQ325740.las	LAS 1.4, PDRF 6	PASS	0	0	PASS	PASS	0 / 279	PASS	PASS	0
13RGQ325755.las	LAS 1.4, PDRF 6	PASS	0	0	PASS	PASS	0 / 69	PASS	PASS	0
13RGQ340005.las	LAS 1.4, PDRF 6	PASS	0	0	PASS	PASS	0 / 282	PASS	PASS	0
13RGQ340020.las	LAS 1.4, PDRF 6	PASS	0	0	PASS	PASS	0 / 281	PASS	PASS	0

DPH-1.1 Report on ASPRS LAS File Format (Tiled Data) - Compliance - continued

File	LAS Version/PDRF	System ID	Legacy Point Count	Legacy Return Counts	File Source ID	Global Encoding	VLRs / EVLRs	WKT	Intensity	Point Count with Bad Return Info
13RGQ340035.las	LAS 1.4, PDRF 6	PASS	0	0	PASS	PASS	0 / 281	PASS	PASS	0
13RGQ340050.las	LAS 1.4, PDRF 6	PASS	0	0	PASS	PASS	0 / 281	PASS	PASS	0
13RGQ340065.las	LAS 1.4, PDRF 6	PASS	0	0	PASS	PASS	0 / 281	PASS	PASS	0
13RGQ340080.las	LAS 1.4, PDRF 6	PASS	0	0	PASS	PASS	0 / 281	PASS	PASS	0
13RGQ340095.las	LAS 1.4, PDRF 6	PASS	0	0	PASS	PASS	0 / 282	PASS	PASS	0
13RGQ340110.las	LAS 1.4, PDRF 6	PASS	0	0	PASS	PASS	0 / 281	PASS	PASS	0
13RGQ340125.las	LAS 1.4, PDRF 6	PASS	0	0	PASS	PASS	0 / 281	PASS	PASS	0
13RGQ340140.las	LAS 1.4, PDRF 6	PASS	0	0	PASS	PASS	0 / 281	PASS	PASS	0
13RGQ340155.las	LAS 1.4, PDRF 6	PASS	0	0	PASS	PASS	0 / 281	PASS	PASS	0
13RGQ340170.las	LAS 1.4, PDRF 6	PASS	0	0	PASS	PASS	0 / 282	PASS	PASS	0
13RGQ340185.las	LAS 1.4, PDRF 6	PASS	0	0	PASS	PASS	0 / 283	PASS	PASS	0
13RGQ340200.las	LAS 1.4, PDRF 6	PASS	0	0	PASS	PASS	0 / 284	PASS	PASS	0
13RGQ340215.las	LAS 1.4, PDRF 6	PASS	0	0	PASS	PASS	0 / 285	PASS	PASS	0
13RGQ340230.las	LAS 1.4, PDRF 6	PASS	0	0	PASS	PASS	0 / 285	PASS	PASS	0
13RGQ340245.las	LAS 1.4, PDRF 6	PASS	0	0	PASS	PASS	0 / 285	PASS	PASS	0
13RGQ340260.las	LAS 1.4, PDRF 6	PASS	0	0	PASS	PASS	0 / 286	PASS	PASS	0
13RGQ340275.las	LAS 1.4, PDRF 6	PASS	0	0	PASS	PASS	0 / 286	PASS	PASS	0
13RGQ340290.las	LAS 1.4, PDRF 6	PASS	0	0	PASS	PASS	0 / 292	PASS	PASS	0
13RGQ340305.las	LAS 1.4, PDRF 6	PASS	0	0	PASS	PASS	0 / 292	PASS	PASS	0
13RGQ340320.las	LAS 1.4, PDRF 6	PASS	0	0	PASS	PASS	0 / 296	PASS	PASS	0
13RGQ340335.las	LAS 1.4, PDRF 6	PASS	0	0	PASS	PASS	0 / 297	PASS	PASS	0
13RGQ340350.las	LAS 1.4, PDRF 6	PASS	0	0	PASS	PASS	0 / 286	PASS	PASS	0
13RGQ340365.las	LAS 1.4, PDRF 6	PASS	0	0	PASS	PASS	0 / 285	PASS	PASS	0
13RGQ340380.las	LAS 1.4, PDRF 6	PASS	0	0	PASS	PASS	0 / 285	PASS	PASS	0
13RGQ340395.las	LAS 1.4, PDRF 6	PASS	0	0	PASS	PASS	0 / 286	PASS	PASS	0
13RGQ340410.las	LAS 1.4, PDRF 6	PASS	0	0	PASS	PASS	0 / 285	PASS	PASS	0
13RGQ340425.las	LAS 1.4, PDRF 6	PASS	0	0	PASS	PASS	0 / 285	PASS	PASS	0
13RGQ340440.las	LAS 1.4, PDRF 6	PASS	0	0	PASS	PASS	0 / 281	PASS	PASS	0
13RGQ340455.las	LAS 1.4, PDRF 6	PASS	0	0	PASS	PASS	0 / 282	PASS	PASS	0
13RGQ340470.las	LAS 1.4, PDRF 6	PASS	0	0	PASS	PASS	0 / 276	PASS	PASS	0
13RGQ340485.las	LAS 1.4, PDRF 6	PASS	0	0	PASS	PASS	0 / 282	PASS	PASS	0
13RGQ340500.las	LAS 1.4, PDRF 6	PASS	0	0	PASS	PASS	0 / 280	PASS	PASS	0
13RGQ340515.las	LAS 1.4, PDRF 6	PASS	0	0	PASS	PASS	0 / 282	PASS	PASS	0
13RGQ340530.las	LAS 1.4, PDRF 6	PASS	0	0	PASS	PASS	0 / 280	PASS	PASS	0
13RGQ340545.las	LAS 1.4, PDRF 6	PASS	0	0	PASS	PASS	0 / 282	PASS	PASS	0
13RGQ340560.las	LAS 1.4, PDRF 6	PASS	0	0	PASS	PASS	0 / 281	PASS	PASS	0
13RGQ340575.las	LAS 1.4, PDRF 6	PASS	0	0	PASS	PASS	0 / 281	PASS	PASS	0
13RGQ340590.las	LAS 1.4, PDRF 6	PASS	0	0	PASS	PASS	0 / 275	PASS	PASS	0
13RGQ340605.las	LAS 1.4, PDRF 6	PASS	0	0	PASS	PASS	0 / 282	PASS	PASS	0
13RGQ340620.las	LAS 1.4, PDRF 6	PASS	0	0	PASS	PASS	0 / 276	PASS	PASS	0
13RGQ340635.las	LAS 1.4, PDRF 6	PASS	0	0	PASS	PASS	0 / 282	PASS	PASS	0
13RGQ340650.las	LAS 1.4, PDRF 6	PASS	0	0	PASS	PASS	0 / 282	PASS	PASS	0
13RGQ340665.las	LAS 1.4, PDRF 6	PASS	0	0	PASS	PASS	0 / 284	PASS	PASS	0
13RGQ340680.las	LAS 1.4, PDRF 6	PASS	0	0	PASS	PASS	0 / 285	PASS	PASS	0
13RGQ340695.las	LAS 1.4, PDRF 6	PASS	0	0	PASS	PASS	0 / 285	PASS	PASS	0
13RGQ340710.las	LAS 1.4, PDRF 6	PASS	0	0	PASS	PASS	0 / 285	PASS	PASS	0
13RGQ340725.las	LAS 1.4, PDRF 6	PASS	0	0	PASS	PASS	0 / 286	PASS	PASS	0
13RGQ340740.las	LAS 1.4, PDRF 6	PASS	0	0	PASS	PASS	0 / 285	PASS	PASS	0
13RGQ340755.las	LAS 1.4, PDRF 6	PASS	0	0	PASS	PASS	0 / 69	PASS	PASS	0

DPH-1.1 Report on ASPRS LAS File Format (Tiled Data) - Compliance - continued

File	LAS Version/PDRF	System ID	Legacy Point Count	Legacy Return Counts	File Source ID	Global Encoding	VLRs / EVLRs	WKT	Intensity	Point Count with Bad Return Info
13RGQ355005.las	LAS 1.4, PDRF 6	PASS	0	0	PASS	PASS	0 / 282	PASS	PASS	0
13RGQ355020.las	LAS 1.4, PDRF 6	PASS	0	0	PASS	PASS	0 / 289	PASS	PASS	0
13RGQ355035.las	LAS 1.4, PDRF 6	PASS	0	0	PASS	PASS	0 / 289	PASS	PASS	0
13RGQ355050.las	LAS 1.4, PDRF 6	PASS	0	0	PASS	PASS	0 / 289	PASS	PASS	0
13RGQ355065.las	LAS 1.4, PDRF 6	PASS	0	0	PASS	PASS	0 / 289	PASS	PASS	0
13RGQ355080.las	LAS 1.4, PDRF 6	PASS	0	0	PASS	PASS	0 / 290	PASS	PASS	0
13RGQ355095.las	LAS 1.4, PDRF 6	PASS	0	0	PASS	PASS	0 / 291	PASS	PASS	0
13RGQ355110.las	LAS 1.4, PDRF 6	PASS	0	0	PASS	PASS	0 / 291	PASS	PASS	0
13RGQ355125.las	LAS 1.4, PDRF 6	PASS	0	0	PASS	PASS	0 / 293	PASS	PASS	0
13RGQ355140.las	LAS 1.4, PDRF 6	PASS	0	0	PASS	PASS	0 / 293	PASS	PASS	0
13RGQ355155.las	LAS 1.4, PDRF 6	PASS	0	0	PASS	PASS	0 / 294	PASS	PASS	0
13RGQ355170.las	LAS 1.4, PDRF 6	PASS	0	0	PASS	PASS	0 / 293	PASS	PASS	0
13RGQ355185.las	LAS 1.4, PDRF 6	PASS	0	0	PASS	PASS	0 / 294	PASS	PASS	0
13RGQ355200.las	LAS 1.4, PDRF 6	PASS	0	0	PASS	PASS	0 / 291	PASS	PASS	0
13RGQ355215.las	LAS 1.4, PDRF 6	PASS	0	0	PASS	PASS	0 / 290	PASS	PASS	0
13RGQ355230.las	LAS 1.4, PDRF 6	PASS	0	0	PASS	PASS	0 / 292	PASS	PASS	0
13RGQ355245.las	LAS 1.4, PDRF 6	PASS	0	0	PASS	PASS	0 / 291	PASS	PASS	0
13RGQ355260.las	LAS 1.4, PDRF 6	PASS	0	0	PASS	PASS	0 / 289	PASS	PASS	0
13RGQ355275.las	LAS 1.4, PDRF 6	PASS	0	0	PASS	PASS	0 / 290	PASS	PASS	0
13RGQ355290.las	LAS 1.4, PDRF 6	PASS	0	0	PASS	PASS	0 / 284	PASS	PASS	0
13RGQ355305.las	LAS 1.4, PDRF 6	PASS	0	0	PASS	PASS	0 / 277	PASS	PASS	0
13RGQ355320.las	LAS 1.4, PDRF 6	PASS	0	0	PASS	PASS	0 / 277	PASS	PASS	0
13RGQ355335.las	LAS 1.4, PDRF 6	PASS	0	0	PASS	PASS	0 / 278	PASS	PASS	0
13RGQ355350.las	LAS 1.4, PDRF 6	PASS	0	0	PASS	PASS	0 / 278	PASS	PASS	0
13RGQ355365.las	LAS 1.4, PDRF 6	PASS	0	0	PASS	PASS	0 / 284	PASS	PASS	0
13RGQ355380.las	LAS 1.4, PDRF 6	PASS	0	0	PASS	PASS	0 / 278	PASS	PASS	0
13RGQ355395.las	LAS 1.4, PDRF 6	PASS	0	0	PASS	PASS	0 / 278	PASS	PASS	0
13RGQ355410.las	LAS 1.4, PDRF 6	PASS	0	0	PASS	PASS	0 / 284	PASS	PASS	0
13RGQ355425.las	LAS 1.4, PDRF 6	PASS	0	0	PASS	PASS	0 / 278	PASS	PASS	0
13RGQ355440.las	LAS 1.4, PDRF 6	PASS	0	0	PASS	PASS	0 / 282	PASS	PASS	0
13RGQ355455.las	LAS 1.4, PDRF 6	PASS	0	0	PASS	PASS	0 / 277	PASS	PASS	0
13RGQ355470.las	LAS 1.4, PDRF 6	PASS	0	0	PASS	PASS	0 / 282	PASS	PASS	0
13RGQ355485.las	LAS 1.4, PDRF 6	PASS	0	0	PASS	PASS	0 / 278	PASS	PASS	0
13RGQ355500.las	LAS 1.4, PDRF 6	PASS	0	0	PASS	PASS	0 / 284	PASS	PASS	0
13RGQ355515.las	LAS 1.4, PDRF 6	PASS	0	0	PASS	PASS	0 / 289	PASS	PASS	0
13RGQ355530.las	LAS 1.4, PDRF 6	PASS	0	0	PASS	PASS	0 / 289	PASS	PASS	0
13RGQ355545.las	LAS 1.4, PDRF 6	PASS	0	0	PASS	PASS	0 / 291	PASS	PASS	0
13RGQ355560.las	LAS 1.4, PDRF 6	PASS	0	0	PASS	PASS	0 / 290	PASS	PASS	0
13RGQ355575.las	LAS 1.4, PDRF 6	PASS	0	0	PASS	PASS	0 / 291	PASS	PASS	0
13RGQ355590.las	LAS 1.4, PDRF 6	PASS	0	0	PASS	PASS	0 / 292	PASS	PASS	0
13RGQ355605.las	LAS 1.4, PDRF 6	PASS	0	0	PASS	PASS	0 / 292	PASS	PASS	0
13RGQ355620.las	LAS 1.4, PDRF 6	PASS	0	0	PASS	PASS	0 / 293	PASS	PASS	0
13RGQ355635.las	LAS 1.4, PDRF 6	PASS	0	0	PASS	PASS	0 / 293	PASS	PASS	0
13RGQ355650.las	LAS 1.4, PDRF 6	PASS	0	0	PASS	PASS	0 / 293	PASS	PASS	0
13RGQ355665.las	LAS 1.4, PDRF 6	PASS	0	0	PASS	PASS	0 / 293	PASS	PASS	0
13RGQ355680.las	LAS 1.4, PDRF 6	PASS	0	0	PASS	PASS	0 / 291	PASS	PASS	0
13RGQ355695.las	LAS 1.4, PDRF 6	PASS	0	0	PASS	PASS	0 / 290	PASS	PASS	0
13RGQ355710.las	LAS 1.4, PDRF 6	PASS	0	0	PASS	PASS	0 / 290	PASS	PASS	0
13RGQ355725.las	LAS 1.4, PDRF 6	PASS	0	0	PASS	PASS	0 / 290	PASS	PASS	0

DPH-1.1 Report on ASPRS LAS File Format (Tiled Data) - Compliance - continued

File	LAS Version/PDRF	System ID	Legacy Point Count	Legacy Return Counts	File Source ID	Global Encoding	VLRs / EVLRs	WKT	Intensity	Point Count with Bad Return Info
13RGQ355740.las	LAS 1.4, PDRF 6	PASS	0	0	PASS	PASS	0 / 289	PASS	PASS	0
13RGQ355755.las	LAS 1.4, PDRF 6	PASS	0	0	PASS	PASS	0 / 69	PASS	PASS	0
13RGQ370005.las	LAS 1.4, PDRF 6	PASS	0	0	PASS	PASS	0 / 283	PASS	PASS	0
13RGQ370020.las	LAS 1.4, PDRF 6	PASS	0	0	PASS	PASS	0 / 283	PASS	PASS	0
13RGQ370035.las	LAS 1.4, PDRF 6	PASS	0	0	PASS	PASS	0 / 283	PASS	PASS	0
13RGQ370050.las	LAS 1.4, PDRF 6	PASS	0	0	PASS	PASS	0 / 283	PASS	PASS	0
13RGQ370065.las	LAS 1.4, PDRF 6	PASS	0	0	PASS	PASS	0 / 282	PASS	PASS	0
13RGQ370080.las	LAS 1.4, PDRF 6	PASS	0	0	PASS	PASS	0 / 312	PASS	PASS	0
13RGQ370095.las	LAS 1.4, PDRF 6	PASS	0	0	PASS	PASS	0 / 285	PASS	PASS	0
13RGQ370110.las	LAS 1.4, PDRF 6	PASS	0	0	PASS	PASS	0 / 283	PASS	PASS	0
13RGQ370125.las	LAS 1.4, PDRF 6	PASS	0	0	PASS	PASS	0 / 283	PASS	PASS	0
13RGQ370140.las	LAS 1.4, PDRF 6	PASS	0	0	PASS	PASS	0 / 282	PASS	PASS	0
13RGQ370155.las	LAS 1.4, PDRF 6	PASS	0	0	PASS	PASS	0 / 277	PASS	PASS	0
13RGQ370170.las	LAS 1.4, PDRF 6	PASS	0	0	PASS	PASS	0 / 277	PASS	PASS	0
13RGQ370185.las	LAS 1.4, PDRF 6	PASS	0	0	PASS	PASS	0 / 276	PASS	PASS	0
13RGQ370200.las	LAS 1.4, PDRF 6	PASS	0	0	PASS	PASS	0 / 281	PASS	PASS	0
13RGQ370215.las	LAS 1.4, PDRF 6	PASS	0	0	PASS	PASS	0 / 278	PASS	PASS	0
13RGQ370230.las	LAS 1.4, PDRF 6	PASS	0	0	PASS	PASS	0 / 282	PASS	PASS	0
13RGQ370245.las	LAS 1.4, PDRF 6	PASS	0	0	PASS	PASS	0 / 277	PASS	PASS	0
13RGQ370260.las	LAS 1.4, PDRF 6	PASS	0	0	PASS	PASS	0 / 277	PASS	PASS	0
13RGQ370275.las	LAS 1.4, PDRF 6	PASS	0	0	PASS	PASS	0 / 282	PASS	PASS	0
13RGQ370290.las	LAS 1.4, PDRF 6	PASS	0	0	PASS	PASS	0 / 277	PASS	PASS	0
13RGQ370305.las	LAS 1.4, PDRF 6	PASS	0	0	PASS	PASS	0 / 279	PASS	PASS	0
13RGQ370320.las	LAS 1.4, PDRF 6	PASS	0	0	PASS	PASS	0 / 277	PASS	PASS	0
13RGQ370335.las	LAS 1.4, PDRF 6	PASS	0	0	PASS	PASS	0 / 274	PASS	PASS	0
13RGQ370350.las	LAS 1.4, PDRF 6	PASS	0	0	PASS	PASS	0 / 280	PASS	PASS	0
13RGQ370365.las	LAS 1.4, PDRF 6	PASS	0	0	PASS	PASS	0 / 281	PASS	PASS	0
13RGQ370380.las	LAS 1.4, PDRF 6	PASS	0	0	PASS	PASS	0 / 279	PASS	PASS	0
13RGQ370395.las	LAS 1.4, PDRF 6	PASS	0	0	PASS	PASS	0 / 280	PASS	PASS	0
13RGQ370410.las	LAS 1.4, PDRF 6	PASS	0	0	PASS	PASS	0 / 283	PASS	PASS	0
13RGQ370425.las	LAS 1.4, PDRF 6	PASS	0	0	PASS	PASS	0 / 282	PASS	PASS	0
13RGQ370440.las	LAS 1.4, PDRF 6	PASS	0	0	PASS	PASS	0 / 281	PASS	PASS	0
13RGQ370455.las	LAS 1.4, PDRF 6	PASS	0	0	PASS	PASS	0 / 283	PASS	PASS	0
13RGQ370470.las	LAS 1.4, PDRF 6	PASS	0	0	PASS	PASS	0 / 282	PASS	PASS	0
13RGQ370485.las	LAS 1.4, PDRF 6	PASS	0	0	PASS	PASS	0 / 281	PASS	PASS	0
13RGQ370500.las	LAS 1.4, PDRF 6	PASS	0	0	PASS	PASS	0 / 283	PASS	PASS	0
13RGQ370515.las	LAS 1.4, PDRF 6	PASS	0	0	PASS	PASS	0 / 282	PASS	PASS	0
13RGQ370530.las	LAS 1.4, PDRF 6	PASS	0	0	PASS	PASS	0 / 284	PASS	PASS	0
13RGQ370545.las	LAS 1.4, PDRF 6	PASS	0	0	PASS	PASS	0 / 281	PASS	PASS	0
13RGQ370560.las	LAS 1.4, PDRF 6	PASS	0	0	PASS	PASS	0 / 282	PASS	PASS	0
13RGQ370575.las	LAS 1.4, PDRF 6	PASS	0	0	PASS	PASS	0 / 282	PASS	PASS	0
13RGQ370590.las	LAS 1.4, PDRF 6	PASS	0	0	PASS	PASS	0 / 279	PASS	PASS	0
13RGQ370605.las	LAS 1.4, PDRF 6	PASS	0	0	PASS	PASS	0 / 283	PASS	PASS	0
13RGQ370620.las	LAS 1.4, PDRF 6	PASS	0	0	PASS	PASS	0 / 280	PASS	PASS	0
13RGQ370635.las	LAS 1.4, PDRF 6	PASS	0	0	PASS	PASS	0 / 278	PASS	PASS	0
13RGQ370650.las	LAS 1.4, PDRF 6	PASS	0	0	PASS	PASS	0 / 276	PASS	PASS	0
13RGQ370665.las	LAS 1.4, PDRF 6	PASS	0	0	PASS	PASS	0 / 278	PASS	PASS	0
13RGQ370680.las	LAS 1.4, PDRF 6	PASS	0	0	PASS	PASS	0 / 278	PASS	PASS	0
13RGQ370695.las	LAS 1.4, PDRF 6	PASS	0	0	PASS	PASS	0 / 278	PASS	PASS	0

DPH-1.1 Report on ASPRS LAS File Format (Tiled Data) - Compliance - continued

File	LAS Version/PDRF	System ID	Legacy Point Count	Legacy Return Counts	File Source ID	Global Encoding	VLRs / EVLRs	WKT	Intensity	Point Count with Bad Return Info
13RGQ370710.las	LAS 1.4, PDRF 6	PASS	0	0	PASS	PASS	0 / 279	PASS	PASS	0
13RGQ370725.las	LAS 1.4, PDRF 6	PASS	0	0	PASS	PASS	0 / 280	PASS	PASS	0
13RGQ370740.las	LAS 1.4, PDRF 6	PASS	0	0	PASS	PASS	0 / 277	PASS	PASS	0
13RGQ370755.las	LAS 1.4, PDRF 6	PASS	0	0	PASS	PASS	0 / 69	PASS	PASS	0
13RGQ385005.las	LAS 1.4, PDRF 6	PASS	0	0	PASS	PASS	0 / 282	PASS	PASS	0
13RGQ385020.las	LAS 1.4, PDRF 6	PASS	0	0	PASS	PASS	0 / 282	PASS	PASS	0
13RGQ385035.las	LAS 1.4, PDRF 6	PASS	0	0	PASS	PASS	0 / 282	PASS	PASS	0
13RGQ385050.las	LAS 1.4, PDRF 6	PASS	0	0	PASS	PASS	0 / 283	PASS	PASS	0
13RGQ385065.las	LAS 1.4, PDRF 6	PASS	0	0	PASS	PASS	0 / 286	PASS	PASS	0
13RGQ385080.las	LAS 1.4, PDRF 6	PASS	0	0	PASS	PASS	0 / 297	PASS	PASS	0
13RGQ385095.las	LAS 1.4, PDRF 6	PASS	0	0	PASS	PASS	0 / 286	PASS	PASS	0
13RGQ385110.las	LAS 1.4, PDRF 6	PASS	0	0	PASS	PASS	0 / 282	PASS	PASS	0
13RGQ385125.las	LAS 1.4, PDRF 6	PASS	0	0	PASS	PASS	0 / 285	PASS	PASS	0
13RGQ385140.las	LAS 1.4, PDRF 6	PASS	0	0	PASS	PASS	0 / 285	PASS	PASS	0
13RGQ385155.las	LAS 1.4, PDRF 6	PASS	0	0	PASS	PASS	0 / 286	PASS	PASS	0
13RGQ385170.las	LAS 1.4, PDRF 6	PASS	0	0	PASS	PASS	0 / 275	PASS	PASS	0
13RGQ385185.las	LAS 1.4, PDRF 6	PASS	0	0	PASS	PASS	0 / 269	PASS	PASS	0
13RGQ385200.las	LAS 1.4, PDRF 6	PASS	0	0	PASS	PASS	0 / 281	PASS	PASS	0
13RGQ385215.las	LAS 1.4, PDRF 6	PASS	0	0	PASS	PASS	0 / 282	PASS	PASS	0
13RGQ385230.las	LAS 1.4, PDRF 6	PASS	0	0	PASS	PASS	0 / 285	PASS	PASS	0
13RGQ385245.las	LAS 1.4, PDRF 6	PASS	0	0	PASS	PASS	0 / 286	PASS	PASS	0
13RGQ385260.las	LAS 1.4, PDRF 6	PASS	0	0	PASS	PASS	0 / 285	PASS	PASS	0
13RGQ385275.las	LAS 1.4, PDRF 6	PASS	0	0	PASS	PASS	0 / 286	PASS	PASS	0
13RGQ385290.las	LAS 1.4, PDRF 6	PASS	0	0	PASS	PASS	0 / 292	PASS	PASS	0
13RGQ385305.las	LAS 1.4, PDRF 6	PASS	0	0	PASS	PASS	0 / 292	PASS	PASS	0
13RGQ385320.las	LAS 1.4, PDRF 6	PASS	0	0	PASS	PASS	0 / 292	PASS	PASS	0
13RGQ385335.las	LAS 1.4, PDRF 6	PASS	0	0	PASS	PASS	0 / 290	PASS	PASS	0
13RGQ385350.las	LAS 1.4, PDRF 6	PASS	0	0	PASS	PASS	0 / 286	PASS	PASS	0
13RGQ385365.las	LAS 1.4, PDRF 6	PASS	0	0	PASS	PASS	0 / 284	PASS	PASS	0
13RGQ385380.las	LAS 1.4, PDRF 6	PASS	0	0	PASS	PASS	0 / 285	PASS	PASS	0
13RGQ385395.las	LAS 1.4, PDRF 6	PASS	0	0	PASS	PASS	0 / 285	PASS	PASS	0
13RGQ385410.las	LAS 1.4, PDRF 6	PASS	0	0	PASS	PASS	0 / 286	PASS	PASS	0
13RGQ385425.las	LAS 1.4, PDRF 6	PASS	0	0	PASS	PASS	0 / 285	PASS	PASS	0
13RGQ385440.las	LAS 1.4, PDRF 6	PASS	0	0	PASS	PASS	0 / 286	PASS	PASS	0
13RGQ385455.las	LAS 1.4, PDRF 6	PASS	0	0	PASS	PASS	0 / 282	PASS	PASS	0
13RGQ385470.las	LAS 1.4, PDRF 6	PASS	0	0	PASS	PASS	0 / 281	PASS	PASS	0
13RGQ385485.las	LAS 1.4, PDRF 6	PASS	0	0	PASS	PASS	0 / 282	PASS	PASS	0
13RGQ385500.las	LAS 1.4, PDRF 6	PASS	0	0	PASS	PASS	0 / 281	PASS	PASS	0
13RGQ385515.las	LAS 1.4, PDRF 6	PASS	0	0	PASS	PASS	0 / 281	PASS	PASS	0
13RGQ385530.las	LAS 1.4, PDRF 6	PASS	0	0	PASS	PASS	0 / 281	PASS	PASS	0
13RGQ385545.las	LAS 1.4, PDRF 6	PASS	0	0	PASS	PASS	0 / 282	PASS	PASS	0
13RGQ385560.las	LAS 1.4, PDRF 6	PASS	0	0	PASS	PASS	0 / 281	PASS	PASS	0
13RGQ385575.las	LAS 1.4, PDRF 6	PASS	0	0	PASS	PASS	0 / 282	PASS	PASS	0
13RGQ385590.las	LAS 1.4, PDRF 6	PASS	0	0	PASS	PASS	0 / 281	PASS	PASS	0
13RGQ385605.las	LAS 1.4, PDRF 6	PASS	0	0	PASS	PASS	0 / 282	PASS	PASS	0
13RGQ385620.las	LAS 1.4, PDRF 6	PASS	0	0	PASS	PASS	0 / 284	PASS	PASS	0
13RGQ385635.las	LAS 1.4, PDRF 6	PASS	0	0	PASS	PASS	0 / 286	PASS	PASS	0
13RGQ385650.las	LAS 1.4, PDRF 6	PASS	0	0	PASS	PASS	0 / 283	PASS	PASS	0
13RGQ385665.las	LAS 1.4, PDRF 6	PASS	0	0	PASS	PASS	0 / 286	PASS	PASS	0

DPH-1.1 Report on ASPRS LAS File Format (Tiled Data) - Compliance - continued

File	LAS Version/PDRF	System ID	Legacy Point Count	Legacy Return Counts	File Source ID	Global Encoding	VLRs / EVLRs	WKT	Intensity	Point Count with Bad Return Info
13RGQ385680.las	LAS 1.4, PDRF 6	PASS	0	0	PASS	PASS	0 / 285	PASS	PASS	0
13RGQ385695.las	LAS 1.4, PDRF 6	PASS	0	0	PASS	PASS	0 / 290	PASS	PASS	0
13RGQ385710.las	LAS 1.4, PDRF 6	PASS	0	0	PASS	PASS	0 / 284	PASS	PASS	0
13RGQ385725.las	LAS 1.4, PDRF 6	PASS	0	0	PASS	PASS	0 / 285	PASS	PASS	0
13RGQ385740.las	LAS 1.4, PDRF 6	PASS	0	0	PASS	PASS	0 / 286	PASS	PASS	0
13RGQ385755.las	LAS 1.4, PDRF 6	PASS	0	0	PASS	PASS	0 / 69	PASS	PASS	0
13RGQ400005.las	LAS 1.4, PDRF 6	PASS	0	0	PASS	PASS	0 / 289	PASS	PASS	0
13RGQ400020.las	LAS 1.4, PDRF 6	PASS	0	0	PASS	PASS	0 / 284	PASS	PASS	0
13RGQ400035.las	LAS 1.4, PDRF 6	PASS	0	0	PASS	PASS	0 / 289	PASS	PASS	0
13RGQ400050.las	LAS 1.4, PDRF 6	PASS	0	0	PASS	PASS	0 / 289	PASS	PASS	0
13RGQ400065.las	LAS 1.4, PDRF 6	PASS	0	0	PASS	PASS	0 / 291	PASS	PASS	0
13RGQ400080.las	LAS 1.4, PDRF 6	PASS	0	0	PASS	PASS	0 / 310	PASS	PASS	0
13RGQ400095.las	LAS 1.4, PDRF 6	PASS	0	0	PASS	PASS	0 / 294	PASS	PASS	0
13RGQ400110.las	LAS 1.4, PDRF 6	PASS	0	0	PASS	PASS	0 / 293	PASS	PASS	0
13RGQ400125.las	LAS 1.4, PDRF 6	PASS	0	0	PASS	PASS	0 / 293	PASS	PASS	0
13RGQ400140.las	LAS 1.4, PDRF 6	PASS	0	0	PASS	PASS	0 / 293	PASS	PASS	0
13RGQ400155.las	LAS 1.4, PDRF 6	PASS	0	0	PASS	PASS	0 / 293	PASS	PASS	0
13RGQ400170.las	LAS 1.4, PDRF 6	PASS	0	0	PASS	PASS	0 / 293	PASS	PASS	0
13RGQ400185.las	LAS 1.4, PDRF 6	PASS	0	0	PASS	PASS	0 / 294	PASS	PASS	0
13RGQ400200.las	LAS 1.4, PDRF 6	PASS	0	0	PASS	PASS	0 / 294	PASS	PASS	0
13RGQ400215.las	LAS 1.4, PDRF 6	PASS	0	0	PASS	PASS	0 / 292	PASS	PASS	0
13RGQ400230.las	LAS 1.4, PDRF 6	PASS	0	0	PASS	PASS	0 / 292	PASS	PASS	0
13RGQ400245.las	LAS 1.4, PDRF 6	PASS	0	0	PASS	PASS	0 / 292	PASS	PASS	0
13RGQ400260.las	LAS 1.4, PDRF 6	PASS	0	0	PASS	PASS	0 / 289	PASS	PASS	0
13RGQ400275.las	LAS 1.4, PDRF 6	PASS	0	0	PASS	PASS	0 / 289	PASS	PASS	0
13RGQ400290.las	LAS 1.4, PDRF 6	PASS	0	0	PASS	PASS	0 / 289	PASS	PASS	0
13RGQ400305.las	LAS 1.4, PDRF 6	PASS	0	0	PASS	PASS	0 / 278	PASS	PASS	0
13RGQ400320.las	LAS 1.4, PDRF 6	PASS	0	0	PASS	PASS	0 / 289	PASS	PASS	0
13RGQ400335.las	LAS 1.4, PDRF 6	PASS	0	0	PASS	PASS	0 / 278	PASS	PASS	0
13RGQ400350.las	LAS 1.4, PDRF 6	PASS	0	0	PASS	PASS	0 / 290	PASS	PASS	0
13RGQ400365.las	LAS 1.4, PDRF 6	PASS	0	0	PASS	PASS	0 / 289	PASS	PASS	0
13RGQ400380.las	LAS 1.4, PDRF 6	PASS	0	0	PASS	PASS	0 / 289	PASS	PASS	0
13RGQ400395.las	LAS 1.4, PDRF 6	PASS	0	0	PASS	PASS	0 / 284	PASS	PASS	0
13RGQ400410.las	LAS 1.4, PDRF 6	PASS	0	0	PASS	PASS	0 / 284	PASS	PASS	0
13RGQ400425.las	LAS 1.4, PDRF 6	PASS	0	0	PASS	PASS	0 / 284	PASS	PASS	0
13RGQ400440.las	LAS 1.4, PDRF 6	PASS	0	0	PASS	PASS	0 / 282	PASS	PASS	0
13RGQ400455.las	LAS 1.4, PDRF 6	PASS	0	0	PASS	PASS	0 / 284	PASS	PASS	0
13RGQ400470.las	LAS 1.4, PDRF 6	PASS	0	0	PASS	PASS	0 / 284	PASS	PASS	0
13RGQ400485.las	LAS 1.4, PDRF 6	PASS	0	0	PASS	PASS	0 / 284	PASS	PASS	0
13RGQ400500.las	LAS 1.4, PDRF 6	PASS	0	0	PASS	PASS	0 / 290	PASS	PASS	0
13RGQ400515.las	LAS 1.4, PDRF 6	PASS	0	0	PASS	PASS	0 / 290	PASS	PASS	0
13RGQ400530.las	LAS 1.4, PDRF 6	PASS	0	0	PASS	PASS	0 / 290	PASS	PASS	0
13RGQ400545.las	LAS 1.4, PDRF 6	PASS	0	0	PASS	PASS	0 / 289	PASS	PASS	0
13RGQ400560.las	LAS 1.4, PDRF 6	PASS	0	0	PASS	PASS	0 / 291	PASS	PASS	0
13RGQ400575.las	LAS 1.4, PDRF 6	PASS	0	0	PASS	PASS	0 / 292	PASS	PASS	0
13RGQ400590.las	LAS 1.4, PDRF 6	PASS	0	0	PASS	PASS	0 / 292	PASS	PASS	0
13RGQ400605.las	LAS 1.4, PDRF 6	PASS	0	0	PASS	PASS	0 / 294	PASS	PASS	0
13RGQ400620.las	LAS 1.4, PDRF 6	PASS	0	0	PASS	PASS	0 / 294	PASS	PASS	0
13RGQ400635.las	LAS 1.4, PDRF 6	PASS	0	0	PASS	PASS	0 / 293	PASS	PASS	0

DPH-1.1 Report on ASPRS LAS File Format (Tiled Data) - Compliance - continued

File	LAS Version/PDRF	System ID	Legacy Point Count	Legacy Return Counts	File Source ID	Global Encoding	VLRs / EVLRs	WKT	Intensity	Point Count with Bad Return Info
13RGO400650.las	LAS 1.4, PDRF 6	PASS	0	0	PASS	PASS	0 / 293	PASS	PASS	0
13RGO400665.las	LAS 1.4, PDRF 6	PASS	0	0	PASS	PASS	0 / 292	PASS	PASS	0
13RGO400680.las	LAS 1.4, PDRF 6	PASS	0	0	PASS	PASS	0 / 292	PASS	PASS	0
13RGO400695.las	LAS 1.4, PDRF 6	PASS	0	0	PASS	PASS	0 / 291	PASS	PASS	0
13RGO400710.las	LAS 1.4, PDRF 6	PASS	0	0	PASS	PASS	0 / 292	PASS	PASS	0
13RGO400725.las	LAS 1.4, PDRF 6	PASS	0	0	PASS	PASS	0 / 289	PASS	PASS	0
13RGO400740.las	LAS 1.4, PDRF 6	PASS	0	0	PASS	PASS	0 / 289	PASS	PASS	0
13RGO400755.las	LAS 1.4, PDRF 6	PASS	0	0	PASS	PASS	0 / 69	PASS	PASS	0
13RGO415005.las	LAS 1.4, PDRF 6	PASS	0	0	PASS	PASS	0 / 282	PASS	PASS	0
13RGO415020.las	LAS 1.4, PDRF 6	PASS	0	0	PASS	PASS	0 / 283	PASS	PASS	0
13RGO415035.las	LAS 1.4, PDRF 6	PASS	0	0	PASS	PASS	0 / 283	PASS	PASS	0
13RGO415050.las	LAS 1.4, PDRF 6	PASS	0	0	PASS	PASS	0 / 279	PASS	PASS	0
13RGO415065.las	LAS 1.4, PDRF 6	PASS	0	0	PASS	PASS	0 / 284	PASS	PASS	0
13RGO415080.las	LAS 1.4, PDRF 6	PASS	0	0	PASS	PASS	0 / 316	PASS	PASS	0
13RGO415095.las	LAS 1.4, PDRF 6	PASS	0	0	PASS	PASS	0 / 290	PASS	PASS	0
13RGO415110.las	LAS 1.4, PDRF 6	PASS	0	0	PASS	PASS	0 / 284	PASS	PASS	0
13RGO415125.las	LAS 1.4, PDRF 6	PASS	0	0	PASS	PASS	0 / 283	PASS	PASS	0
13RGO415140.las	LAS 1.4, PDRF 6	PASS	0	0	PASS	PASS	0 / 279	PASS	PASS	0
13RGO415155.las	LAS 1.4, PDRF 6	PASS	0	0	PASS	PASS	0 / 284	PASS	PASS	0
13RGO415170.las	LAS 1.4, PDRF 6	PASS	0	0	PASS	PASS	0 / 282	PASS	PASS	0
13RGO415185.las	LAS 1.4, PDRF 6	PASS	0	0	PASS	PASS	0 / 280	PASS	PASS	0
13RGO415200.las	LAS 1.4, PDRF 6	PASS	0	0	PASS	PASS	0 / 278	PASS	PASS	0
13RGO415215.las	LAS 1.4, PDRF 6	PASS	0	0	PASS	PASS	0 / 278	PASS	PASS	0
13RGO415230.las	LAS 1.4, PDRF 6	PASS	0	0	PASS	PASS	0 / 281	PASS	PASS	0
13RGO415245.las	LAS 1.4, PDRF 6	PASS	0	0	PASS	PASS	0 / 277	PASS	PASS	0
13RGO415260.las	LAS 1.4, PDRF 6	PASS	0	0	PASS	PASS	0 / 280	PASS	PASS	0
13RGO415275.las	LAS 1.4, PDRF 6	PASS	0	0	PASS	PASS	0 / 278	PASS	PASS	0
13RGO415290.las	LAS 1.4, PDRF 6	PASS	0	0	PASS	PASS	0 / 280	PASS	PASS	0
13RGO415305.las	LAS 1.4, PDRF 6	PASS	0	0	PASS	PASS	0 / 277	PASS	PASS	0
13RGO415320.las	LAS 1.4, PDRF 6	PASS	0	0	PASS	PASS	0 / 278	PASS	PASS	0
13RGO415335.las	LAS 1.4, PDRF 6	PASS	0	0	PASS	PASS	0 / 277	PASS	PASS	0
13RGO415350.las	LAS 1.4, PDRF 6	PASS	0	0	PASS	PASS	0 / 279	PASS	PASS	0
13RGO415365.las	LAS 1.4, PDRF 6	PASS	0	0	PASS	PASS	0 / 281	PASS	PASS	0
13RGO415380.las	LAS 1.4, PDRF 6	PASS	0	0	PASS	PASS	0 / 282	PASS	PASS	0
13RGO415395.las	LAS 1.4, PDRF 6	PASS	0	0	PASS	PASS	0 / 281	PASS	PASS	0
13RGO415410.las	LAS 1.4, PDRF 6	PASS	0	0	PASS	PASS	0 / 283	PASS	PASS	0
13RGO415425.las	LAS 1.4, PDRF 6	PASS	0	0	PASS	PASS	0 / 283	PASS	PASS	0
13RGO415440.las	LAS 1.4, PDRF 6	PASS	0	0	PASS	PASS	0 / 281	PASS	PASS	0
13RGO415455.las	LAS 1.4, PDRF 6	PASS	0	0	PASS	PASS	0 / 284	PASS	PASS	0
13RGO415470.las	LAS 1.4, PDRF 6	PASS	0	0	PASS	PASS	0 / 284	PASS	PASS	0
13RGO415485.las	LAS 1.4, PDRF 6	PASS	0	0	PASS	PASS	0 / 283	PASS	PASS	0
13RGO415500.las	LAS 1.4, PDRF 6	PASS	0	0	PASS	PASS	0 / 281	PASS	PASS	0
13RGO415515.las	LAS 1.4, PDRF 6	PASS	0	0	PASS	PASS	0 / 281	PASS	PASS	0
13RGO415530.las	LAS 1.4, PDRF 6	PASS	0	0	PASS	PASS	0 / 281	PASS	PASS	0
13RGO415545.las	LAS 1.4, PDRF 6	PASS	0	0	PASS	PASS	0 / 284	PASS	PASS	0
13RGO415560.las	LAS 1.4, PDRF 6	PASS	0	0	PASS	PASS	0 / 284	PASS	PASS	0
13RGO415575.las	LAS 1.4, PDRF 6	PASS	0	0	PASS	PASS	0 / 284	PASS	PASS	0
13RGO415590.las	LAS 1.4, PDRF 6	PASS	0	0	PASS	PASS	0 / 281	PASS	PASS	0
13RGO415605.las	LAS 1.4, PDRF 6	PASS	0	0	PASS	PASS	0 / 279	PASS	PASS	0

DPH-1.1 Report on ASPRS LAS File Format (Tiled Data) - Compliance - continued

File	LAS Version/PDRF	System ID	Legacy Point Count	Legacy Return Counts	File Source ID	Global Encoding	VLRs / EVLRs	WKT	Intensity	Point Count with Bad Return Info
13RGO415620.las	LAS 1.4, PDRF 6	PASS	0	0	PASS	PASS	0 / 282	PASS	PASS	0
13RGO415635.las	LAS 1.4, PDRF 6	PASS	0	0	PASS	PASS	0 / 280	PASS	PASS	0
13RGO415650.las	LAS 1.4, PDRF 6	PASS	0	0	PASS	PASS	0 / 277	PASS	PASS	0
13RGO415665.las	LAS 1.4, PDRF 6	PASS	0	0	PASS	PASS	0 / 278	PASS	PASS	0
13RGO415680.las	LAS 1.4, PDRF 6	PASS	0	0	PASS	PASS	0 / 278	PASS	PASS	0
13RGO415695.las	LAS 1.4, PDRF 6	PASS	0	0	PASS	PASS	0 / 278	PASS	PASS	0
13RGO415710.las	LAS 1.4, PDRF 6	PASS	0	0	PASS	PASS	0 / 277	PASS	PASS	0
13RGO415725.las	LAS 1.4, PDRF 6	PASS	0	0	PASS	PASS	0 / 277	PASS	PASS	0
13RGO415740.las	LAS 1.4, PDRF 6	PASS	0	0	PASS	PASS	0 / 278	PASS	PASS	0
13RGO415755.las	LAS 1.4, PDRF 6	PASS	0	0	PASS	PASS	0 / 69	PASS	PASS	0
13RGO430005.las	LAS 1.4, PDRF 6	PASS	0	0	PASS	PASS	0 / 281	PASS	PASS	0
13RGO430020.las	LAS 1.4, PDRF 6	PASS	0	0	PASS	PASS	0 / 281	PASS	PASS	0
13RGO430035.las	LAS 1.4, PDRF 6	PASS	0	0	PASS	PASS	0 / 282	PASS	PASS	0
13RGO430050.las	LAS 1.4, PDRF 6	PASS	0	0	PASS	PASS	0 / 282	PASS	PASS	0
13RGO430065.las	LAS 1.4, PDRF 6	PASS	0	0	PASS	PASS	0 / 285	PASS	PASS	0
13RGO430080.las	LAS 1.4, PDRF 6	PASS	0	0	PASS	PASS	0 / 298	PASS	PASS	0
13RGO430095.las	LAS 1.4, PDRF 6	PASS	0	0	PASS	PASS	0 / 286	PASS	PASS	0
13RGO430110.las	LAS 1.4, PDRF 6	PASS	0	0	PASS	PASS	0 / 282	PASS	PASS	0
13RGO430125.las	LAS 1.4, PDRF 6	PASS	0	0	PASS	PASS	0 / 281	PASS	PASS	0
13RGO430140.las	LAS 1.4, PDRF 6	PASS	0	0	PASS	PASS	0 / 282	PASS	PASS	0
13RGO430155.las	LAS 1.4, PDRF 6	PASS	0	0	PASS	PASS	0 / 282	PASS	PASS	0
13RGO430170.las	LAS 1.4, PDRF 6	PASS	0	0	PASS	PASS	0 / 282	PASS	PASS	0
13RGO430185.las	LAS 1.4, PDRF 6	PASS	0	0	PASS	PASS	0 / 282	PASS	PASS	0
13RGO430200.las	LAS 1.4, PDRF 6	PASS	0	0	PASS	PASS	0 / 282	PASS	PASS	0
13RGO430215.las	LAS 1.4, PDRF 6	PASS	0	0	PASS	PASS	0 / 284	PASS	PASS	0
13RGO430230.las	LAS 1.4, PDRF 6	PASS	0	0	PASS	PASS	0 / 286	PASS	PASS	0
13RGO430245.las	LAS 1.4, PDRF 6	PASS	0	0	PASS	PASS	0 / 286	PASS	PASS	0
13RGO430260.las	LAS 1.4, PDRF 6	PASS	0	0	PASS	PASS	0 / 286	PASS	PASS	0
13RGO430275.las	LAS 1.4, PDRF 6	PASS	0	0	PASS	PASS	0 / 285	PASS	PASS	0
13RGO430290.las	LAS 1.4, PDRF 6	PASS	0	0	PASS	PASS	0 / 285	PASS	PASS	0
13RGO430305.las	LAS 1.4, PDRF 6	PASS	0	0	PASS	PASS	0 / 286	PASS	PASS	0
13RGO430320.las	LAS 1.4, PDRF 6	PASS	0	0	PASS	PASS	0 / 296	PASS	PASS	0
13RGO430335.las	LAS 1.4, PDRF 6	PASS	0	0	PASS	PASS	0 / 292	PASS	PASS	0
13RGO430350.las	LAS 1.4, PDRF 6	PASS	0	0	PASS	PASS	0 / 286	PASS	PASS	0
13RGO430365.las	LAS 1.4, PDRF 6	PASS	0	0	PASS	PASS	0 / 286	PASS	PASS	0
13RGO430380.las	LAS 1.4, PDRF 6	PASS	0	0	PASS	PASS	0 / 284	PASS	PASS	0
13RGO430395.las	LAS 1.4, PDRF 6	PASS	0	0	PASS	PASS	0 / 285	PASS	PASS	0
13RGO430410.las	LAS 1.4, PDRF 6	PASS	0	0	PASS	PASS	0 / 286	PASS	PASS	0
13RGO430425.las	LAS 1.4, PDRF 6	PASS	0	0	PASS	PASS	0 / 285	PASS	PASS	0
13RGO430440.las	LAS 1.4, PDRF 6	PASS	0	0	PASS	PASS	0 / 281	PASS	PASS	0
13RGO430455.las	LAS 1.4, PDRF 6	PASS	0	0	PASS	PASS	0 / 281	PASS	PASS	0
13RGO430470.las	LAS 1.4, PDRF 6	PASS	0	0	PASS	PASS	0 / 278	PASS	PASS	0
13RGO430485.las	LAS 1.4, PDRF 6	PASS	0	0	PASS	PASS	0 / 281	PASS	PASS	0
13RGO430500.las	LAS 1.4, PDRF 6	PASS	0	0	PASS	PASS	0 / 280	PASS	PASS	0
13RGO430515.las	LAS 1.4, PDRF 6	PASS	0	0	PASS	PASS	0 / 282	PASS	PASS	0
13RGO430530.las	LAS 1.4, PDRF 6	PASS	0	0	PASS	PASS	0 / 282	PASS	PASS	0
13RGO430545.las	LAS 1.4, PDRF 6	PASS	0	0	PASS	PASS	0 / 276	PASS	PASS	0
13RGO430560.las	LAS 1.4, PDRF 6	PASS	0	0	PASS	PASS	0 / 281	PASS	PASS	0
13RGO430575.las	LAS 1.4, PDRF 6	PASS	0	0	PASS	PASS	0 / 281	PASS	PASS	0

DPH-1.1 Report on ASPRS LAS File Format (Tiled Data) - Compliance - continued

File	LAS Version/PDRF	System ID	Legacy Point Count	Legacy Return Counts	File Source ID	Global Encoding	VLRs / EVLRs	WKT	Intensity	Point Count with Bad Return Info
13RGO430590.las	LAS 1.4, PDRF 6	PASS	0	0	PASS	PASS	0 / 282	PASS	PASS	0
13RGO430605.las	LAS 1.4, PDRF 6	PASS	0	0	PASS	PASS	0 / 282	PASS	PASS	0
13RGO430620.las	LAS 1.4, PDRF 6	PASS	0	0	PASS	PASS	0 / 281	PASS	PASS	0
13RGO430635.las	LAS 1.4, PDRF 6	PASS	0	0	PASS	PASS	0 / 282	PASS	PASS	0
13RGO430650.las	LAS 1.4, PDRF 6	PASS	0	0	PASS	PASS	0 / 282	PASS	PASS	0
13RGO430665.las	LAS 1.4, PDRF 6	PASS	0	0	PASS	PASS	0 / 281	PASS	PASS	0
13RGO430680.las	LAS 1.4, PDRF 6	PASS	0	0	PASS	PASS	0 / 285	PASS	PASS	0
13RGO430695.las	LAS 1.4, PDRF 6	PASS	0	0	PASS	PASS	0 / 284	PASS	PASS	0
13RGO430710.las	LAS 1.4, PDRF 6	PASS	0	0	PASS	PASS	0 / 285	PASS	PASS	0
13RGO430725.las	LAS 1.4, PDRF 6	PASS	0	0	PASS	PASS	0 / 285	PASS	PASS	0
13RGO430740.las	LAS 1.4, PDRF 6	PASS	0	0	PASS	PASS	0 / 285	PASS	PASS	0
13RGO430755.las	LAS 1.4, PDRF 6	PASS	0	0	PASS	PASS	0 / 69	PASS	PASS	0
13RGO445005.las	LAS 1.4, PDRF 6	PASS	0	0	PASS	PASS	0 / 282	PASS	PASS	0
13RGO445020.las	LAS 1.4, PDRF 6	PASS	0	0	PASS	PASS	0 / 290	PASS	PASS	0
13RGO445035.las	LAS 1.4, PDRF 6	PASS	0	0	PASS	PASS	0 / 289	PASS	PASS	0
13RGO445050.las	LAS 1.4, PDRF 6	PASS	0	0	PASS	PASS	0 / 290	PASS	PASS	0
13RGO445065.las	LAS 1.4, PDRF 6	PASS	0	0	PASS	PASS	0 / 289	PASS	PASS	0
13RGO445080.las	LAS 1.4, PDRF 6	PASS	0	0	PASS	PASS	0 / 292	PASS	PASS	0
13RGO445095.las	LAS 1.4, PDRF 6	PASS	0	0	PASS	PASS	0 / 291	PASS	PASS	0
13RGO445110.las	LAS 1.4, PDRF 6	PASS	0	0	PASS	PASS	0 / 291	PASS	PASS	0
13RGO445125.las	LAS 1.4, PDRF 6	PASS	0	0	PASS	PASS	0 / 291	PASS	PASS	0
13RGO445140.las	LAS 1.4, PDRF 6	PASS	0	0	PASS	PASS	0 / 294	PASS	PASS	0
13RGO445155.las	LAS 1.4, PDRF 6	PASS	0	0	PASS	PASS	0 / 293	PASS	PASS	0
13RGO445170.las	LAS 1.4, PDRF 6	PASS	0	0	PASS	PASS	0 / 293	PASS	PASS	0
13RGO445185.las	LAS 1.4, PDRF 6	PASS	0	0	PASS	PASS	0 / 294	PASS	PASS	0
13RGO445200.las	LAS 1.4, PDRF 6	PASS	0	0	PASS	PASS	0 / 293	PASS	PASS	0
13RGO445215.las	LAS 1.4, PDRF 6	PASS	0	0	PASS	PASS	0 / 294	PASS	PASS	0
13RGO445230.las	LAS 1.4, PDRF 6	PASS	0	0	PASS	PASS	0 / 291	PASS	PASS	0
13RGO445245.las	LAS 1.4, PDRF 6	PASS	0	0	PASS	PASS	0 / 292	PASS	PASS	0
13RGO445260.las	LAS 1.4, PDRF 6	PASS	0	0	PASS	PASS	0 / 291	PASS	PASS	0
13RGO445275.las	LAS 1.4, PDRF 6	PASS	0	0	PASS	PASS	0 / 290	PASS	PASS	0
13RGO445290.las	LAS 1.4, PDRF 6	PASS	0	0	PASS	PASS	0 / 289	PASS	PASS	0
13RGO445305.las	LAS 1.4, PDRF 6	PASS	0	0	PASS	PASS	0 / 290	PASS	PASS	0
13RGO445320.las	LAS 1.4, PDRF 6	PASS	0	0	PASS	PASS	0 / 278	PASS	PASS	0
13RGO445335.las	LAS 1.4, PDRF 6	PASS	0	0	PASS	PASS	0 / 278	PASS	PASS	0
13RGO445350.las	LAS 1.4, PDRF 6	PASS	0	0	PASS	PASS	0 / 277	PASS	PASS	0
13RGO445365.las	LAS 1.4, PDRF 6	PASS	0	0	PASS	PASS	0 / 282	PASS	PASS	0
13RGO445380.las	LAS 1.4, PDRF 6	PASS	0	0	PASS	PASS	0 / 282	PASS	PASS	0
13RGO445395.las	LAS 1.4, PDRF 6	PASS	0	0	PASS	PASS	0 / 278	PASS	PASS	0
13RGO445410.las	LAS 1.4, PDRF 6	PASS	0	0	PASS	PASS	0 / 278	PASS	PASS	0
13RGO445425.las	LAS 1.4, PDRF 6	PASS	0	0	PASS	PASS	0 / 282	PASS	PASS	0
13RGO445440.las	LAS 1.4, PDRF 6	PASS	0	0	PASS	PASS	0 / 277	PASS	PASS	0
13RGO445455.las	LAS 1.4, PDRF 6	PASS	0	0	PASS	PASS	0 / 282	PASS	PASS	0
13RGO445470.las	LAS 1.4, PDRF 6	PASS	0	0	PASS	PASS	0 / 278	PASS	PASS	0
13RGO445485.las	LAS 1.4, PDRF 6	PASS	0	0	PASS	PASS	0 / 278	PASS	PASS	0
13RGO445500.las	LAS 1.4, PDRF 6	PASS	0	0	PASS	PASS	0 / 282	PASS	PASS	0
13RGO445515.las	LAS 1.4, PDRF 6	PASS	0	0	PASS	PASS	0 / 288	PASS	PASS	0
13RGO445530.las	LAS 1.4, PDRF 6	PASS	0	0	PASS	PASS	0 / 290	PASS	PASS	0
13RGO445545.las	LAS 1.4, PDRF 6	PASS	0	0	PASS	PASS	0 / 289	PASS	PASS	0

DPH-1.1 Report on ASPRS LAS File Format (Tiled Data) - Compliance - continued

File	LAS Version/PDRF	System ID	Legacy Point Count	Legacy Return Counts	File Source ID	Global Encoding	VLRs / EVLRs	WKT	Intensity	Point Count with Bad Return Info
13RGO445560.las	LAS 1.4, PDRF 6	PASS	0	0	PASS	PASS	0 / 291	PASS	PASS	0
13RGO445575.las	LAS 1.4, PDRF 6	PASS	0	0	PASS	PASS	0 / 292	PASS	PASS	0
13RGO445590.las	LAS 1.4, PDRF 6	PASS	0	0	PASS	PASS	0 / 292	PASS	PASS	0
13RGO445605.las	LAS 1.4, PDRF 6	PASS	0	0	PASS	PASS	0 / 294	PASS	PASS	0
13RGO445620.las	LAS 1.4, PDRF 6	PASS	0	0	PASS	PASS	0 / 293	PASS	PASS	0
13RGO445635.las	LAS 1.4, PDRF 6	PASS	0	0	PASS	PASS	0 / 293	PASS	PASS	0
13RGO445650.las	LAS 1.4, PDRF 6	PASS	0	0	PASS	PASS	0 / 294	PASS	PASS	0
13RGO445665.las	LAS 1.4, PDRF 6	PASS	0	0	PASS	PASS	0 / 293	PASS	PASS	0
13RGO445680.las	LAS 1.4, PDRF 6	PASS	0	0	PASS	PASS	0 / 292	PASS	PASS	0
13RGO445695.las	LAS 1.4, PDRF 6	PASS	0	0	PASS	PASS	0 / 291	PASS	PASS	0
13RGO445710.las	LAS 1.4, PDRF 6	PASS	0	0	PASS	PASS	0 / 289	PASS	PASS	0
13RGO445725.las	LAS 1.4, PDRF 6	PASS	0	0	PASS	PASS	0 / 292	PASS	PASS	0
13RGO445740.las	LAS 1.4, PDRF 6	PASS	0	0	PASS	PASS	0 / 290	PASS	PASS	0
13RGO445755.las	LAS 1.4, PDRF 6	PASS	0	0	PASS	PASS	0 / 69	PASS	PASS	0
13RGO460005.las	LAS 1.4, PDRF 6	PASS	0	0	PASS	PASS	0 / 281	PASS	PASS	0
13RGO460020.las	LAS 1.4, PDRF 6	PASS	0	0	PASS	PASS	0 / 283	PASS	PASS	0
13RGO460035.las	LAS 1.4, PDRF 6	PASS	0	0	PASS	PASS	0 / 290	PASS	PASS	0
13RGO460050.las	LAS 1.4, PDRF 6	PASS	0	0	PASS	PASS	0 / 290	PASS	PASS	0
13RGO460065.las	LAS 1.4, PDRF 6	PASS	0	0	PASS	PASS	0 / 279	PASS	PASS	0
13RGO460080.las	LAS 1.4, PDRF 6	PASS	0	0	PASS	PASS	0 / 281	PASS	PASS	0
13RGO460095.las	LAS 1.4, PDRF 6	PASS	0	0	PASS	PASS	0 / 281	PASS	PASS	0
13RGO460110.las	LAS 1.4, PDRF 6	PASS	0	0	PASS	PASS	0 / 283	PASS	PASS	0
13RGO460125.las	LAS 1.4, PDRF 6	PASS	0	0	PASS	PASS	0 / 279	PASS	PASS	0
13RGO460140.las	LAS 1.4, PDRF 6	PASS	0	0	PASS	PASS	0 / 283	PASS	PASS	0
13RGO460155.las	LAS 1.4, PDRF 6	PASS	0	0	PASS	PASS	0 / 279	PASS	PASS	0
13RGO460170.las	LAS 1.4, PDRF 6	PASS	0	0	PASS	PASS	0 / 281	PASS	PASS	0
13RGO460185.las	LAS 1.4, PDRF 6	PASS	0	0	PASS	PASS	0 / 277	PASS	PASS	0
13RGO460200.las	LAS 1.4, PDRF 6	PASS	0	0	PASS	PASS	0 / 275	PASS	PASS	0
13RGO460215.las	LAS 1.4, PDRF 6	PASS	0	0	PASS	PASS	0 / 280	PASS	PASS	0
13RGO460230.las	LAS 1.4, PDRF 6	PASS	0	0	PASS	PASS	0 / 277	PASS	PASS	0
13RGO460245.las	LAS 1.4, PDRF 6	PASS	0	0	PASS	PASS	0 / 276	PASS	PASS	0
13RGO460260.las	LAS 1.4, PDRF 6	PASS	0	0	PASS	PASS	0 / 279	PASS	PASS	0
13RGO460275.las	LAS 1.4, PDRF 6	PASS	0	0	PASS	PASS	0 / 276	PASS	PASS	0
13RGO460290.las	LAS 1.4, PDRF 6	PASS	0	0	PASS	PASS	0 / 275	PASS	PASS	0
13RGO460305.las	LAS 1.4, PDRF 6	PASS	0	0	PASS	PASS	0 / 280	PASS	PASS	0
13RGO460320.las	LAS 1.4, PDRF 6	PASS	0	0	PASS	PASS	0 / 279	PASS	PASS	0
13RGO460335.las	LAS 1.4, PDRF 6	PASS	0	0	PASS	PASS	0 / 275	PASS	PASS	0
13RGO460350.las	LAS 1.4, PDRF 6	PASS	0	0	PASS	PASS	0 / 277	PASS	PASS	0
13RGO460365.las	LAS 1.4, PDRF 6	PASS	0	0	PASS	PASS	0 / 277	PASS	PASS	0
13RGO460380.las	LAS 1.4, PDRF 6	PASS	0	0	PASS	PASS	0 / 282	PASS	PASS	0
13RGO460395.las	LAS 1.4, PDRF 6	PASS	0	0	PASS	PASS	0 / 281	PASS	PASS	0
13RGO460410.las	LAS 1.4, PDRF 6	PASS	0	0	PASS	PASS	0 / 282	PASS	PASS	0
13RGO460425.las	LAS 1.4, PDRF 6	PASS	0	0	PASS	PASS	0 / 281	PASS	PASS	0
13RGO460440.las	LAS 1.4, PDRF 6	PASS	0	0	PASS	PASS	0 / 282	PASS	PASS	0
13RGO460455.las	LAS 1.4, PDRF 6	PASS	0	0	PASS	PASS	0 / 282	PASS	PASS	0
13RGO460470.las	LAS 1.4, PDRF 6	PASS	0	0	PASS	PASS	0 / 282	PASS	PASS	0
13RGO460485.las	LAS 1.4, PDRF 6	PASS	0	0	PASS	PASS	0 / 284	PASS	PASS	0
13RGO460500.las	LAS 1.4, PDRF 6	PASS	0	0	PASS	PASS	0 / 279	PASS	PASS	0
13RGO460515.las	LAS 1.4, PDRF 6	PASS	0	0	PASS	PASS	0 / 281	PASS	PASS	0

DPH-1.1 Report on ASPRS LAS File Format (Tiled Data) - Compliance - continued

File	LAS Version/PDRF	System ID	Legacy Point Count	Legacy Return Counts	File Source ID	Global Encoding	VLRs / EVLRs	WKT	Intensity	Point Count with Bad Return Info
13RGQ460530.las	LAS 1.4, PDRF 6	PASS	0	0	PASS	PASS	0 / 283	PASS	PASS	0
13RGQ460545.las	LAS 1.4, PDRF 6	PASS	0	0	PASS	PASS	0 / 284	PASS	PASS	0
13RGQ460560.las	LAS 1.4, PDRF 6	PASS	0	0	PASS	PASS	0 / 284	PASS	PASS	0
13RGQ460575.las	LAS 1.4, PDRF 6	PASS	0	0	PASS	PASS	0 / 281	PASS	PASS	0
13RGQ460590.las	LAS 1.4, PDRF 6	PASS	0	0	PASS	PASS	0 / 283	PASS	PASS	0
13RGQ460605.las	LAS 1.4, PDRF 6	PASS	0	0	PASS	PASS	0 / 283	PASS	PASS	0
13RGQ460620.las	LAS 1.4, PDRF 6	PASS	0	0	PASS	PASS	0 / 277	PASS	PASS	0
13RGQ460635.las	LAS 1.4, PDRF 6	PASS	0	0	PASS	PASS	0 / 277	PASS	PASS	0
13RGQ460650.las	LAS 1.4, PDRF 6	PASS	0	0	PASS	PASS	0 / 277	PASS	PASS	0
13RGQ460665.las	LAS 1.4, PDRF 6	PASS	0	0	PASS	PASS	0 / 280	PASS	PASS	0
13RGQ460680.las	LAS 1.4, PDRF 6	PASS	0	0	PASS	PASS	0 / 277	PASS	PASS	0
13RGQ460695.las	LAS 1.4, PDRF 6	PASS	0	0	PASS	PASS	0 / 280	PASS	PASS	0
13RGQ460710.las	LAS 1.4, PDRF 6	PASS	0	0	PASS	PASS	0 / 277	PASS	PASS	0
13RGQ460725.las	LAS 1.4, PDRF 6	PASS	0	0	PASS	PASS	0 / 278	PASS	PASS	0
13RGQ460740.las	LAS 1.4, PDRF 6	PASS	0	0	PASS	PASS	0 / 280	PASS	PASS	0
13RGQ460755.las	LAS 1.4, PDRF 6	PASS	0	0	PASS	PASS	0 / 69	PASS	PASS	0
13RGQ475005.las	LAS 1.4, PDRF 6	PASS	0	0	PASS	PASS	0 / 281	PASS	PASS	0
13RGQ475020.las	LAS 1.4, PDRF 6	PASS	0	0	PASS	PASS	0 / 282	PASS	PASS	0
13RGQ475035.las	LAS 1.4, PDRF 6	PASS	0	0	PASS	PASS	0 / 281	PASS	PASS	0
13RGQ475050.las	LAS 1.4, PDRF 6	PASS	0	0	PASS	PASS	0 / 286	PASS	PASS	0
13RGQ475065.las	LAS 1.4, PDRF 6	PASS	0	0	PASS	PASS	0 / 282	PASS	PASS	0
13RGQ475080.las	LAS 1.4, PDRF 6	PASS	0	0	PASS	PASS	0 / 284	PASS	PASS	0
13RGQ475095.las	LAS 1.4, PDRF 6	PASS	0	0	PASS	PASS	0 / 281	PASS	PASS	0
13RGQ475110.las	LAS 1.4, PDRF 6	PASS	0	0	PASS	PASS	0 / 285	PASS	PASS	0
13RGQ475125.las	LAS 1.4, PDRF 6	PASS	0	0	PASS	PASS	0 / 282	PASS	PASS	0
13RGQ475140.las	LAS 1.4, PDRF 6	PASS	0	0	PASS	PASS	0 / 282	PASS	PASS	0
13RGQ475155.las	LAS 1.4, PDRF 6	PASS	0	0	PASS	PASS	0 / 281	PASS	PASS	0
13RGQ475170.las	LAS 1.4, PDRF 6	PASS	0	0	PASS	PASS	0 / 281	PASS	PASS	0
13RGQ475185.las	LAS 1.4, PDRF 6	PASS	0	0	PASS	PASS	0 / 281	PASS	PASS	0
13RGQ475200.las	LAS 1.4, PDRF 6	PASS	0	0	PASS	PASS	0 / 281	PASS	PASS	0
13RGQ475215.las	LAS 1.4, PDRF 6	PASS	0	0	PASS	PASS	0 / 285	PASS	PASS	0
13RGQ475230.las	LAS 1.4, PDRF 6	PASS	0	0	PASS	PASS	0 / 286	PASS	PASS	0
13RGQ475245.las	LAS 1.4, PDRF 6	PASS	0	0	PASS	PASS	0 / 286	PASS	PASS	0
13RGQ475260.las	LAS 1.4, PDRF 6	PASS	0	0	PASS	PASS	0 / 285	PASS	PASS	0
13RGQ475275.las	LAS 1.4, PDRF 6	PASS	0	0	PASS	PASS	0 / 285	PASS	PASS	0
13RGQ475290.las	LAS 1.4, PDRF 6	PASS	0	0	PASS	PASS	0 / 284	PASS	PASS	0
13RGQ475305.las	LAS 1.4, PDRF 6	PASS	0	0	PASS	PASS	0 / 296	PASS	PASS	0
13RGQ475320.las	LAS 1.4, PDRF 6	PASS	0	0	PASS	PASS	0 / 291	PASS	PASS	0
13RGQ475335.las	LAS 1.4, PDRF 6	PASS	0	0	PASS	PASS	0 / 297	PASS	PASS	0
13RGQ475350.las	LAS 1.4, PDRF 6	PASS	0	0	PASS	PASS	0 / 298	PASS	PASS	0
13RGQ475365.las	LAS 1.4, PDRF 6	PASS	0	0	PASS	PASS	0 / 286	PASS	PASS	0
13RGQ475380.las	LAS 1.4, PDRF 6	PASS	0	0	PASS	PASS	0 / 285	PASS	PASS	0
13RGQ475395.las	LAS 1.4, PDRF 6	PASS	0	0	PASS	PASS	0 / 284	PASS	PASS	0
13RGQ475410.las	LAS 1.4, PDRF 6	PASS	0	0	PASS	PASS	0 / 286	PASS	PASS	0
13RGQ475425.las	LAS 1.4, PDRF 6	PASS	0	0	PASS	PASS	0 / 286	PASS	PASS	0
13RGQ475440.las	LAS 1.4, PDRF 6	PASS	0	0	PASS	PASS	0 / 281	PASS	PASS	0
13RGQ475455.las	LAS 1.4, PDRF 6	PASS	0	0	PASS	PASS	0 / 281	PASS	PASS	0
13RGQ475470.las	LAS 1.4, PDRF 6	PASS	0	0	PASS	PASS	0 / 281	PASS	PASS	0
13RGQ475485.las	LAS 1.4, PDRF 6	PASS	0	0	PASS	PASS	0 / 280	PASS	PASS	0

DPH-1.1 Report on ASPRS LAS File Format (Tiled Data) - Compliance - continued

File	LAS Version/PDRF	System ID	Legacy Point Count	Legacy Return Counts	File Source ID	Global Encoding	VLRs / EVLRs	WKT	Intensity	Point Count with Bad Return Info
13RGO475500.las	LAS 1.4, PDRF 6	PASS	0	0	PASS	PASS	0 / 281	PASS	PASS	0
13RGO475515.las	LAS 1.4, PDRF 6	PASS	0	0	PASS	PASS	0 / 282	PASS	PASS	0
13RGO475530.las	LAS 1.4, PDRF 6	PASS	0	0	PASS	PASS	0 / 282	PASS	PASS	0
13RGO475545.las	LAS 1.4, PDRF 6	PASS	0	0	PASS	PASS	0 / 281	PASS	PASS	0
13RGO475560.las	LAS 1.4, PDRF 6	PASS	0	0	PASS	PASS	0 / 282	PASS	PASS	0
13RGO475575.las	LAS 1.4, PDRF 6	PASS	0	0	PASS	PASS	0 / 281	PASS	PASS	0
13RGO475590.las	LAS 1.4, PDRF 6	PASS	0	0	PASS	PASS	0 / 281	PASS	PASS	0
13RGO475605.las	LAS 1.4, PDRF 6	PASS	0	0	PASS	PASS	0 / 280	PASS	PASS	0
13RGO475620.las	LAS 1.4, PDRF 6	PASS	0	0	PASS	PASS	0 / 282	PASS	PASS	0
13RGO475635.las	LAS 1.4, PDRF 6	PASS	0	0	PASS	PASS	0 / 282	PASS	PASS	0
13RGO475650.las	LAS 1.4, PDRF 6	PASS	0	0	PASS	PASS	0 / 285	PASS	PASS	0
13RGO475665.las	LAS 1.4, PDRF 6	PASS	0	0	PASS	PASS	0 / 285	PASS	PASS	0
13RGO475680.las	LAS 1.4, PDRF 6	PASS	0	0	PASS	PASS	0 / 285	PASS	PASS	0
13RGO475695.las	LAS 1.4, PDRF 6	PASS	0	0	PASS	PASS	0 / 285	PASS	PASS	0
13RGO475710.las	LAS 1.4, PDRF 6	PASS	0	0	PASS	PASS	0 / 285	PASS	PASS	0
13RGO475725.las	LAS 1.4, PDRF 6	PASS	0	0	PASS	PASS	0 / 286	PASS	PASS	0
13RGO475740.las	LAS 1.4, PDRF 6	PASS	0	0	PASS	PASS	0 / 285	PASS	PASS	0
13RGO475755.las	LAS 1.4, PDRF 6	PASS	0	0	PASS	PASS	0 / 69	PASS	PASS	0
13RGO490005.las	LAS 1.4, PDRF 6	PASS	0	0	PASS	PASS	0 / 278	PASS	PASS	0
13RGO490020.las	LAS 1.4, PDRF 6	PASS	0	0	PASS	PASS	0 / 290	PASS	PASS	0
13RGO490035.las	LAS 1.4, PDRF 6	PASS	0	0	PASS	PASS	0 / 284	PASS	PASS	0
13RGO490050.las	LAS 1.4, PDRF 6	PASS	0	0	PASS	PASS	0 / 290	PASS	PASS	0
13RGO490065.las	LAS 1.4, PDRF 6	PASS	0	0	PASS	PASS	0 / 290	PASS	PASS	0
13RGO490080.las	LAS 1.4, PDRF 6	PASS	0	0	PASS	PASS	0 / 290	PASS	PASS	0
13RGO490095.las	LAS 1.4, PDRF 6	PASS	0	0	PASS	PASS	0 / 289	PASS	PASS	0
13RGO490110.las	LAS 1.4, PDRF 6	PASS	0	0	PASS	PASS	0 / 292	PASS	PASS	0
13RGO490125.las	LAS 1.4, PDRF 6	PASS	0	0	PASS	PASS	0 / 291	PASS	PASS	0
13RGO490140.las	LAS 1.4, PDRF 6	PASS	0	0	PASS	PASS	0 / 291	PASS	PASS	0
13RGO490155.las	LAS 1.4, PDRF 6	PASS	0	0	PASS	PASS	0 / 293	PASS	PASS	0
13RGO490170.las	LAS 1.4, PDRF 6	PASS	0	0	PASS	PASS	0 / 293	PASS	PASS	0
13RGO490185.las	LAS 1.4, PDRF 6	PASS	0	0	PASS	PASS	0 / 294	PASS	PASS	0
13RGO490200.las	LAS 1.4, PDRF 6	PASS	0	0	PASS	PASS	0 / 293	PASS	PASS	0
13RGO490215.las	LAS 1.4, PDRF 6	PASS	0	0	PASS	PASS	0 / 293	PASS	PASS	0
13RGO490230.las	LAS 1.4, PDRF 6	PASS	0	0	PASS	PASS	0 / 292	PASS	PASS	0
13RGO490245.las	LAS 1.4, PDRF 6	PASS	0	0	PASS	PASS	0 / 291	PASS	PASS	0
13RGO490260.las	LAS 1.4, PDRF 6	PASS	0	0	PASS	PASS	0 / 290	PASS	PASS	0
13RGO490275.las	LAS 1.4, PDRF 6	PASS	0	0	PASS	PASS	0 / 291	PASS	PASS	0
13RGO490290.las	LAS 1.4, PDRF 6	PASS	0	0	PASS	PASS	0 / 289	PASS	PASS	0
13RGO490305.las	LAS 1.4, PDRF 6	PASS	0	0	PASS	PASS	0 / 284	PASS	PASS	0
13RGO490320.las	LAS 1.4, PDRF 6	PASS	0	0	PASS	PASS	0 / 278	PASS	PASS	0
13RGO490335.las	LAS 1.4, PDRF 6	PASS	0	0	PASS	PASS	0 / 277	PASS	PASS	0
13RGO490350.las	LAS 1.4, PDRF 6	PASS	0	0	PASS	PASS	0 / 278	PASS	PASS	0
13RGO490365.las	LAS 1.4, PDRF 6	PASS	0	0	PASS	PASS	0 / 278	PASS	PASS	0
13RGO490380.las	LAS 1.4, PDRF 6	PASS	0	0	PASS	PASS	0 / 278	PASS	PASS	0
13RGO490395.las	LAS 1.4, PDRF 6	PASS	0	0	PASS	PASS	0 / 282	PASS	PASS	0
13RGO490410.las	LAS 1.4, PDRF 6	PASS	0	0	PASS	PASS	0 / 284	PASS	PASS	0
13RGO490425.las	LAS 1.4, PDRF 6	PASS	0	0	PASS	PASS	0 / 278	PASS	PASS	0
13RGO490440.las	LAS 1.4, PDRF 6	PASS	0	0	PASS	PASS	0 / 282	PASS	PASS	0
13RGO490455.las	LAS 1.4, PDRF 6	PASS	0	0	PASS	PASS	0 / 278	PASS	PASS	0

DPH-1.1 Report on ASPRS LAS File Format (Tiled Data) - Compliance - continued

File	LAS Version/PDRF	System ID	Legacy Point Count	Legacy Return Counts	File Source ID	Global Encoding	VLRs / EVLRs	WKT	Intensity	Point Count with Bad Return Info
13RGQ490470.las	LAS 1.4, PDRF 6	PASS	0	0	PASS	PASS	0 / 288	PASS	PASS	0
13RGQ490485.las	LAS 1.4, PDRF 6	PASS	0	0	PASS	PASS	0 / 282	PASS	PASS	0
13RGQ490500.las	LAS 1.4, PDRF 6	PASS	0	0	PASS	PASS	0 / 69	PASS	PASS	0
13RGQ490515.las	LAS 1.4, PDRF 6	PASS	0	0	PASS	PASS	0 / 290	PASS	PASS	0
13RGQ490530.las	LAS 1.4, PDRF 6	PASS	0	0	PASS	PASS	0 / 289	PASS	PASS	0
13RGQ490545.las	LAS 1.4, PDRF 6	PASS	0	0	PASS	PASS	0 / 289	PASS	PASS	0
13RGQ490560.las	LAS 1.4, PDRF 6	PASS	0	0	PASS	PASS	0 / 290	PASS	PASS	0
13RGQ490575.las	LAS 1.4, PDRF 6	PASS	0	0	PASS	PASS	0 / 291	PASS	PASS	0
13RGQ490590.las	LAS 1.4, PDRF 6	PASS	0	0	PASS	PASS	0 / 293	PASS	PASS	0
13RGQ490605.las	LAS 1.4, PDRF 6	PASS	0	0	PASS	PASS	0 / 293	PASS	PASS	0
13RGQ490620.las	LAS 1.4, PDRF 6	PASS	0	0	PASS	PASS	0 / 293	PASS	PASS	0
13RGQ490635.las	LAS 1.4, PDRF 6	PASS	0	0	PASS	PASS	0 / 293	PASS	PASS	0
13RGQ490650.las	LAS 1.4, PDRF 6	PASS	0	0	PASS	PASS	0 / 293	PASS	PASS	0
13RGQ490665.las	LAS 1.4, PDRF 6	PASS	0	0	PASS	PASS	0 / 293	PASS	PASS	0
13RGQ490680.las	LAS 1.4, PDRF 6	PASS	0	0	PASS	PASS	0 / 291	PASS	PASS	0
13RGQ490695.las	LAS 1.4, PDRF 6	PASS	0	0	PASS	PASS	0 / 292	PASS	PASS	0
13RGQ490710.las	LAS 1.4, PDRF 6	PASS	0	0	PASS	PASS	0 / 291	PASS	PASS	0
13RGQ490725.las	LAS 1.4, PDRF 6	PASS	0	0	PASS	PASS	0 / 289	PASS	PASS	0
13RGQ490740.las	LAS 1.4, PDRF 6	PASS	0	0	PASS	PASS	0 / 289	PASS	PASS	0
13RGQ490755.las	LAS 1.4, PDRF 6	PASS	0	0	PASS	PASS	0 / 69	PASS	PASS	0
13RGQ505005.las	LAS 1.4, PDRF 6	PASS	0	0	PASS	PASS	0 / 283	PASS	PASS	0
13RGQ505020.las	LAS 1.4, PDRF 6	PASS	0	0	PASS	PASS	0 / 281	PASS	PASS	0
13RGQ505035.las	LAS 1.4, PDRF 6	PASS	0	0	PASS	PASS	0 / 284	PASS	PASS	0
13RGQ505050.las	LAS 1.4, PDRF 6	PASS	0	0	PASS	PASS	0 / 291	PASS	PASS	0
13RGQ505065.las	LAS 1.4, PDRF 6	PASS	0	0	PASS	PASS	0 / 283	PASS	PASS	0
13RGQ505080.las	LAS 1.4, PDRF 6	PASS	0	0	PASS	PASS	0 / 283	PASS	PASS	0
13RGQ505095.las	LAS 1.4, PDRF 6	PASS	0	0	PASS	PASS	0 / 281	PASS	PASS	0
13RGQ505110.las	LAS 1.4, PDRF 6	PASS	0	0	PASS	PASS	0 / 279	PASS	PASS	0
13RGQ505125.las	LAS 1.4, PDRF 6	PASS	0	0	PASS	PASS	0 / 283	PASS	PASS	0
13RGQ505140.las	LAS 1.4, PDRF 6	PASS	0	0	PASS	PASS	0 / 279	PASS	PASS	0
13RGQ505155.las	LAS 1.4, PDRF 6	PASS	0	0	PASS	PASS	0 / 284	PASS	PASS	0
13RGQ505170.las	LAS 1.4, PDRF 6	PASS	0	0	PASS	PASS	0 / 279	PASS	PASS	0
13RGQ505185.las	LAS 1.4, PDRF 6	PASS	0	0	PASS	PASS	0 / 278	PASS	PASS	0
13RGQ505200.las	LAS 1.4, PDRF 6	PASS	0	0	PASS	PASS	0 / 280	PASS	PASS	0
13RGQ505215.las	LAS 1.4, PDRF 6	PASS	0	0	PASS	PASS	0 / 279	PASS	PASS	0
13RGQ505230.las	LAS 1.4, PDRF 6	PASS	0	0	PASS	PASS	0 / 276	PASS	PASS	0
13RGQ505245.las	LAS 1.4, PDRF 6	PASS	0	0	PASS	PASS	0 / 278	PASS	PASS	0
13RGQ505260.las	LAS 1.4, PDRF 6	PASS	0	0	PASS	PASS	0 / 277	PASS	PASS	0
13RGQ505275.las	LAS 1.4, PDRF 6	PASS	0	0	PASS	PASS	0 / 278	PASS	PASS	0
13RGQ505290.las	LAS 1.4, PDRF 6	PASS	0	0	PASS	PASS	0 / 279	PASS	PASS	0
13RGQ505305.las	LAS 1.4, PDRF 6	PASS	0	0	PASS	PASS	0 / 278	PASS	PASS	0
13RGQ505320.las	LAS 1.4, PDRF 6	PASS	0	0	PASS	PASS	0 / 277	PASS	PASS	0
13RGQ505335.las	LAS 1.4, PDRF 6	PASS	0	0	PASS	PASS	0 / 280	PASS	PASS	0
13RGQ505350.las	LAS 1.4, PDRF 6	PASS	0	0	PASS	PASS	0 / 277	PASS	PASS	0
13RGQ505365.las	LAS 1.4, PDRF 6	PASS	0	0	PASS	PASS	0 / 273	PASS	PASS	0
13RGQ505380.las	LAS 1.4, PDRF 6	PASS	0	0	PASS	PASS	0 / 281	PASS	PASS	0
13RGQ505395.las	LAS 1.4, PDRF 6	PASS	0	0	PASS	PASS	0 / 281	PASS	PASS	0
13RGQ505410.las	LAS 1.4, PDRF 6	PASS	0	0	PASS	PASS	0 / 281	PASS	PASS	0
13RGQ505425.las	LAS 1.4, PDRF 6	PASS	0	0	PASS	PASS	0 / 282	PASS	PASS	0

DPH-1.1 Report on ASPRS LAS File Format (Tiled Data) - Compliance - continued

File	LAS Version/PDRF	System ID	Legacy Point Count	Legacy Return Counts	File Source ID	Global Encoding	VLRs / EVLRs	WKT	Intensity	Point Count with Bad Return Info
13RGQ505440.las	LAS 1.4, PDRF 6	PASS	0	0	PASS	PASS	0 / 281	PASS	PASS	0
13RGQ505455.las	LAS 1.4, PDRF 6	PASS	0	0	PASS	PASS	0 / 282	PASS	PASS	0
13RGQ505470.las	LAS 1.4, PDRF 6	PASS	0	0	PASS	PASS	0 / 283	PASS	PASS	0
13RGQ505485.las	LAS 1.4, PDRF 6	PASS	0	0	PASS	PASS	0 / 282	PASS	PASS	0
13RGQ505500.las	LAS 1.4, PDRF 6	PASS	0	0	PASS	PASS	0 / 281	PASS	PASS	0
13RGQ505515.las	LAS 1.4, PDRF 6	PASS	0	0	PASS	PASS	0 / 281	PASS	PASS	0
13RGQ505530.las	LAS 1.4, PDRF 6	PASS	0	0	PASS	PASS	0 / 281	PASS	PASS	0
13RGQ505545.las	LAS 1.4, PDRF 6	PASS	0	0	PASS	PASS	0 / 284	PASS	PASS	0
13RGQ505560.las	LAS 1.4, PDRF 6	PASS	0	0	PASS	PASS	0 / 284	PASS	PASS	0
13RGQ505575.las	LAS 1.4, PDRF 6	PASS	0	0	PASS	PASS	0 / 284	PASS	PASS	0
13RGQ505590.las	LAS 1.4, PDRF 6	PASS	0	0	PASS	PASS	0 / 281	PASS	PASS	0
13RGQ505605.las	LAS 1.4, PDRF 6	PASS	0	0	PASS	PASS	0 / 283	PASS	PASS	0
13RGQ505620.las	LAS 1.4, PDRF 6	PASS	0	0	PASS	PASS	0 / 280	PASS	PASS	0
13RGQ505635.las	LAS 1.4, PDRF 6	PASS	0	0	PASS	PASS	0 / 279	PASS	PASS	0
13RGQ505650.las	LAS 1.4, PDRF 6	PASS	0	0	PASS	PASS	0 / 281	PASS	PASS	0
13RGQ505665.las	LAS 1.4, PDRF 6	PASS	0	0	PASS	PASS	0 / 277	PASS	PASS	0
13RGQ505680.las	LAS 1.4, PDRF 6	PASS	0	0	PASS	PASS	0 / 278	PASS	PASS	0
13RGQ505695.las	LAS 1.4, PDRF 6	PASS	0	0	PASS	PASS	0 / 279	PASS	PASS	0
13RGQ505710.las	LAS 1.4, PDRF 6	PASS	0	0	PASS	PASS	0 / 277	PASS	PASS	0
13RGQ505725.las	LAS 1.4, PDRF 6	PASS	0	0	PASS	PASS	0 / 278	PASS	PASS	0
13RGQ505740.las	LAS 1.4, PDRF 6	PASS	0	0	PASS	PASS	0 / 281	PASS	PASS	0
13RGQ505755.las	LAS 1.4, PDRF 6	PASS	0	0	PASS	PASS	0 / 69	PASS	PASS	0
13RGQ520005.las	LAS 1.4, PDRF 6	PASS	0	0	PASS	PASS	0 / 286	PASS	PASS	0
13RGQ520020.las	LAS 1.4, PDRF 6	PASS	0	0	PASS	PASS	0 / 281	PASS	PASS	0
13RGQ520035.las	LAS 1.4, PDRF 6	PASS	0	0	PASS	PASS	0 / 282	PASS	PASS	0
13RGQ520050.las	LAS 1.4, PDRF 6	PASS	0	0	PASS	PASS	0 / 282	PASS	PASS	0
13RGQ520065.las	LAS 1.4, PDRF 6	PASS	0	0	PASS	PASS	0 / 282	PASS	PASS	0
13RGQ520080.las	LAS 1.4, PDRF 6	PASS	0	0	PASS	PASS	0 / 281	PASS	PASS	0
13RGQ520095.las	LAS 1.4, PDRF 6	PASS	0	0	PASS	PASS	0 / 281	PASS	PASS	0
13RGQ520110.las	LAS 1.4, PDRF 6	PASS	0	0	PASS	PASS	0 / 285	PASS	PASS	0
13RGQ520125.las	LAS 1.4, PDRF 6	PASS	0	0	PASS	PASS	0 / 281	PASS	PASS	0
13RGQ520140.las	LAS 1.4, PDRF 6	PASS	0	0	PASS	PASS	0 / 286	PASS	PASS	0
13RGQ520155.las	LAS 1.4, PDRF 6	PASS	0	0	PASS	PASS	0 / 282	PASS	PASS	0
13RGQ520170.las	LAS 1.4, PDRF 6	PASS	0	0	PASS	PASS	0 / 282	PASS	PASS	0
13RGQ520185.las	LAS 1.4, PDRF 6	PASS	0	0	PASS	PASS	0 / 281	PASS	PASS	0
13RGQ520200.las	LAS 1.4, PDRF 6	PASS	0	0	PASS	PASS	0 / 281	PASS	PASS	0
13RGQ520215.las	LAS 1.4, PDRF 6	PASS	0	0	PASS	PASS	0 / 286	PASS	PASS	0
13RGQ520230.las	LAS 1.4, PDRF 6	PASS	0	0	PASS	PASS	0 / 285	PASS	PASS	0
13RGQ520245.las	LAS 1.4, PDRF 6	PASS	0	0	PASS	PASS	0 / 285	PASS	PASS	0
13RGQ520260.las	LAS 1.4, PDRF 6	PASS	0	0	PASS	PASS	0 / 286	PASS	PASS	0
13RGQ520275.las	LAS 1.4, PDRF 6	PASS	0	0	PASS	PASS	0 / 292	PASS	PASS	0
13RGQ520290.las	LAS 1.4, PDRF 6	PASS	0	0	PASS	PASS	0 / 296	PASS	PASS	0
13RGQ520305.las	LAS 1.4, PDRF 6	PASS	0	0	PASS	PASS	0 / 298	PASS	PASS	0
13RGQ520320.las	LAS 1.4, PDRF 6	PASS	0	0	PASS	PASS	0 / 297	PASS	PASS	0
13RGQ520335.las	LAS 1.4, PDRF 6	PASS	0	0	PASS	PASS	0 / 297	PASS	PASS	0
13RGQ520350.las	LAS 1.4, PDRF 6	PASS	0	0	PASS	PASS	0 / 296	PASS	PASS	0
13RGQ520365.las	LAS 1.4, PDRF 6	PASS	0	0	PASS	PASS	0 / 291	PASS	PASS	0
13RGQ520380.las	LAS 1.4, PDRF 6	PASS	0	0	PASS	PASS	0 / 285	PASS	PASS	0
13RGQ520395.las	LAS 1.4, PDRF 6	PASS	0	0	PASS	PASS	0 / 286	PASS	PASS	0

DPH-1.1 Report on ASPRS LAS File Format (Tiled Data) - Compliance - continued

File	LAS Version/PDRF	System ID	Legacy Point Count	Legacy Return Counts	File Source ID	Global Encoding	VLRs / EVLRs	WKT	Intensity	Point Count with Bad Return Info
13RGQ520410.las	LAS 1.4, PDRF 6	PASS	0	0	PASS	PASS	0 / 286	PASS	PASS	0
13RGQ520425.las	LAS 1.4, PDRF 6	PASS	0	0	PASS	PASS	0 / 286	PASS	PASS	0
13RGQ520440.las	LAS 1.4, PDRF 6	PASS	0	0	PASS	PASS	0 / 286	PASS	PASS	0
13RGQ520455.las	LAS 1.4, PDRF 6	PASS	0	0	PASS	PASS	0 / 281	PASS	PASS	0
13RGQ520470.las	LAS 1.4, PDRF 6	PASS	0	0	PASS	PASS	0 / 281	PASS	PASS	0
13RGQ520485.las	LAS 1.4, PDRF 6	PASS	0	0	PASS	PASS	0 / 281	PASS	PASS	0
13RGQ520500.las	LAS 1.4, PDRF 6	PASS	0	0	PASS	PASS	0 / 282	PASS	PASS	0
13RGQ520515.las	LAS 1.4, PDRF 6	PASS	0	0	PASS	PASS	0 / 280	PASS	PASS	0
13RGQ520530.las	LAS 1.4, PDRF 6	PASS	0	0	PASS	PASS	0 / 281	PASS	PASS	0
13RGQ520545.las	LAS 1.4, PDRF 6	PASS	0	0	PASS	PASS	0 / 281	PASS	PASS	0
13RGQ520560.las	LAS 1.4, PDRF 6	PASS	0	0	PASS	PASS	0 / 281	PASS	PASS	0
13RGQ520575.las	LAS 1.4, PDRF 6	PASS	0	0	PASS	PASS	0 / 281	PASS	PASS	0
13RGQ520590.las	LAS 1.4, PDRF 6	PASS	0	0	PASS	PASS	0 / 281	PASS	PASS	0
13RGQ520605.las	LAS 1.4, PDRF 6	PASS	0	0	PASS	PASS	0 / 281	PASS	PASS	0
13RGQ520620.las	LAS 1.4, PDRF 6	PASS	0	0	PASS	PASS	0 / 282	PASS	PASS	0
13RGQ520635.las	LAS 1.4, PDRF 6	PASS	0	0	PASS	PASS	0 / 282	PASS	PASS	0
13RGQ520650.las	LAS 1.4, PDRF 6	PASS	0	0	PASS	PASS	0 / 283	PASS	PASS	0
13RGQ520665.las	LAS 1.4, PDRF 6	PASS	0	0	PASS	PASS	0 / 285	PASS	PASS	0
13RGQ520680.las	LAS 1.4, PDRF 6	PASS	0	0	PASS	PASS	0 / 285	PASS	PASS	0
13RGQ520695.las	LAS 1.4, PDRF 6	PASS	0	0	PASS	PASS	0 / 285	PASS	PASS	0
13RGQ520710.las	LAS 1.4, PDRF 6	PASS	0	0	PASS	PASS	0 / 286	PASS	PASS	0
13RGQ520725.las	LAS 1.4, PDRF 6	PASS	0	0	PASS	PASS	0 / 286	PASS	PASS	0
13RGQ520740.las	LAS 1.4, PDRF 6	PASS	0	0	PASS	PASS	0 / 298	PASS	PASS	0
13RGQ520755.las	LAS 1.4, PDRF 6	PASS	0	0	PASS	PASS	0 / 69	PASS	PASS	0
13RGQ535005.las	LAS 1.4, PDRF 6	PASS	0	0	PASS	PASS	0 / 284	PASS	PASS	0
13RGQ535020.las	LAS 1.4, PDRF 6	PASS	0	0	PASS	PASS	0 / 289	PASS	PASS	0
13RGQ535035.las	LAS 1.4, PDRF 6	PASS	0	0	PASS	PASS	0 / 283	PASS	PASS	0
13RGQ535050.las	LAS 1.4, PDRF 6	PASS	0	0	PASS	PASS	0 / 282	PASS	PASS	0
13RGQ535065.las	LAS 1.4, PDRF 6	PASS	0	0	PASS	PASS	0 / 278	PASS	PASS	0
13RGQ535080.las	LAS 1.4, PDRF 6	PASS	0	0	PASS	PASS	0 / 290	PASS	PASS	0
13RGQ535095.las	LAS 1.4, PDRF 6	PASS	0	0	PASS	PASS	0 / 289	PASS	PASS	0
13RGQ535110.las	LAS 1.4, PDRF 6	PASS	0	0	PASS	PASS	0 / 293	PASS	PASS	0
13RGQ535125.las	LAS 1.4, PDRF 6	PASS	0	0	PASS	PASS	0 / 291	PASS	PASS	0
13RGQ535140.las	LAS 1.4, PDRF 6	PASS	0	0	PASS	PASS	0 / 294	PASS	PASS	0
13RGQ535155.las	LAS 1.4, PDRF 6	PASS	0	0	PASS	PASS	0 / 291	PASS	PASS	0
13RGQ535170.las	LAS 1.4, PDRF 6	PASS	0	0	PASS	PASS	0 / 293	PASS	PASS	0
13RGQ535185.las	LAS 1.4, PDRF 6	PASS	0	0	PASS	PASS	0 / 293	PASS	PASS	0
13RGQ535200.las	LAS 1.4, PDRF 6	PASS	0	0	PASS	PASS	0 / 294	PASS	PASS	0
13RGQ535215.las	LAS 1.4, PDRF 6	PASS	0	0	PASS	PASS	0 / 293	PASS	PASS	0
13RGQ535230.las	LAS 1.4, PDRF 6	PASS	0	0	PASS	PASS	0 / 294	PASS	PASS	0
13RGQ535245.las	LAS 1.4, PDRF 6	PASS	0	0	PASS	PASS	0 / 294	PASS	PASS	0
13RGQ535260.las	LAS 1.4, PDRF 6	PASS	0	0	PASS	PASS	0 / 291	PASS	PASS	0
13RGQ535275.las	LAS 1.4, PDRF 6	PASS	0	0	PASS	PASS	0 / 291	PASS	PASS	0
13RGQ535290.las	LAS 1.4, PDRF 6	PASS	0	0	PASS	PASS	0 / 289	PASS	PASS	0
13RGQ535305.las	LAS 1.4, PDRF 6	PASS	0	0	PASS	PASS	0 / 283	PASS	PASS	0
13RGQ535320.las	LAS 1.4, PDRF 6	PASS	0	0	PASS	PASS	0 / 278	PASS	PASS	0
13RGQ535335.las	LAS 1.4, PDRF 6	PASS	0	0	PASS	PASS	0 / 278	PASS	PASS	0
13RGQ535350.las	LAS 1.4, PDRF 6	PASS	0	0	PASS	PASS	0 / 278	PASS	PASS	0
13RGQ535365.las	LAS 1.4, PDRF 6	PASS	0	0	PASS	PASS	0 / 277	PASS	PASS	0

DPH-1.1 Report on ASPRS LAS File Format (Tiled Data) - Compliance - continued

File	LAS Version/PDRF	System ID	Legacy Point Count	Legacy Return Counts	File Source ID	Global Encoding	VLRs / EVLRs	WKT	Intensity	Point Count with Bad Return Info
13RGQ535380.las	LAS 1.4, PDRF 6	PASS	0	0	PASS	PASS	0 / 284	PASS	PASS	0
13RGQ535395.las	LAS 1.4, PDRF 6	PASS	0	0	PASS	PASS	0 / 288	PASS	PASS	0
13RGQ535410.las	LAS 1.4, PDRF 6	PASS	0	0	PASS	PASS	0 / 278	PASS	PASS	0
13RGQ535425.las	LAS 1.4, PDRF 6	PASS	0	0	PASS	PASS	0 / 282	PASS	PASS	0
13RGQ535440.las	LAS 1.4, PDRF 6	PASS	0	0	PASS	PASS	0 / 283	PASS	PASS	0
13RGQ535455.las	LAS 1.4, PDRF 6	PASS	0	0	PASS	PASS	0 / 284	PASS	PASS	0
13RGQ535470.las	LAS 1.4, PDRF 6	PASS	0	0	PASS	PASS	0 / 283	PASS	PASS	0
13RGQ535485.las	LAS 1.4, PDRF 6	PASS	0	0	PASS	PASS	0 / 288	PASS	PASS	0
13RGQ535500.las	LAS 1.4, PDRF 6	PASS	0	0	PASS	PASS	0 / 278	PASS	PASS	0
13RGQ535515.las	LAS 1.4, PDRF 6	PASS	0	0	PASS	PASS	0 / 290	PASS	PASS	0
13RGQ535530.las	LAS 1.4, PDRF 6	PASS	0	0	PASS	PASS	0 / 290	PASS	PASS	0
13RGQ535545.las	LAS 1.4, PDRF 6	PASS	0	0	PASS	PASS	0 / 290	PASS	PASS	0
13RGQ535560.las	LAS 1.4, PDRF 6	PASS	0	0	PASS	PASS	0 / 291	PASS	PASS	0
13RGQ535575.las	LAS 1.4, PDRF 6	PASS	0	0	PASS	PASS	0 / 292	PASS	PASS	0
13RGQ535590.las	LAS 1.4, PDRF 6	PASS	0	0	PASS	PASS	0 / 293	PASS	PASS	0
13RGQ535605.las	LAS 1.4, PDRF 6	PASS	0	0	PASS	PASS	0 / 293	PASS	PASS	0
13RGQ535620.las	LAS 1.4, PDRF 6	PASS	0	0	PASS	PASS	0 / 294	PASS	PASS	0
13RGQ535635.las	LAS 1.4, PDRF 6	PASS	0	0	PASS	PASS	0 / 293	PASS	PASS	0
13RGQ535650.las	LAS 1.4, PDRF 6	PASS	0	0	PASS	PASS	0 / 293	PASS	PASS	0
13RGQ535665.las	LAS 1.4, PDRF 6	PASS	0	0	PASS	PASS	0 / 292	PASS	PASS	0
13RGQ535680.las	LAS 1.4, PDRF 6	PASS	0	0	PASS	PASS	0 / 291	PASS	PASS	0
13RGQ535695.las	LAS 1.4, PDRF 6	PASS	0	0	PASS	PASS	0 / 291	PASS	PASS	0
13RGQ535710.las	LAS 1.4, PDRF 6	PASS	0	0	PASS	PASS	0 / 289	PASS	PASS	0
13RGQ535725.las	LAS 1.4, PDRF 6	PASS	0	0	PASS	PASS	0 / 289	PASS	PASS	0
13RGQ535740.las	LAS 1.4, PDRF 6	PASS	0	0	PASS	PASS	0 / 290	PASS	PASS	0
13RGQ535755.las	LAS 1.4, PDRF 6	PASS	0	0	PASS	PASS	0 / 69	PASS	PASS	0
13RGQ550005.las	LAS 1.4, PDRF 6	PASS	0	0	PASS	PASS	0 / 281	PASS	PASS	0
13RGQ550020.las	LAS 1.4, PDRF 6	PASS	0	0	PASS	PASS	0 / 284	PASS	PASS	0
13RGQ550035.las	LAS 1.4, PDRF 6	PASS	0	0	PASS	PASS	0 / 283	PASS	PASS	0
13RGQ550050.las	LAS 1.4, PDRF 6	PASS	0	0	PASS	PASS	0 / 281	PASS	PASS	0
13RGQ550065.las	LAS 1.4, PDRF 6	PASS	0	0	PASS	PASS	0 / 289	PASS	PASS	0
13RGQ550080.las	LAS 1.4, PDRF 6	PASS	0	0	PASS	PASS	0 / 279	PASS	PASS	0
13RGQ550095.las	LAS 1.4, PDRF 6	PASS	0	0	PASS	PASS	0 / 283	PASS	PASS	0
13RGQ550110.las	LAS 1.4, PDRF 6	PASS	0	0	PASS	PASS	0 / 284	PASS	PASS	0
13RGQ550125.las	LAS 1.4, PDRF 6	PASS	0	0	PASS	PASS	0 / 280	PASS	PASS	0
13RGQ550140.las	LAS 1.4, PDRF 6	PASS	0	0	PASS	PASS	0 / 284	PASS	PASS	0
13RGQ550155.las	LAS 1.4, PDRF 6	PASS	0	0	PASS	PASS	0 / 279	PASS	PASS	0
13RGQ550170.las	LAS 1.4, PDRF 6	PASS	0	0	PASS	PASS	0 / 279	PASS	PASS	0
13RGQ550185.las	LAS 1.4, PDRF 6	PASS	0	0	PASS	PASS	0 / 278	PASS	PASS	0
13RGQ550200.las	LAS 1.4, PDRF 6	PASS	0	0	PASS	PASS	0 / 278	PASS	PASS	0
13RGQ550215.las	LAS 1.4, PDRF 6	PASS	0	0	PASS	PASS	0 / 282	PASS	PASS	0
13RGQ550230.las	LAS 1.4, PDRF 6	PASS	0	0	PASS	PASS	0 / 281	PASS	PASS	0
13RGQ550245.las	LAS 1.4, PDRF 6	PASS	0	0	PASS	PASS	0 / 280	PASS	PASS	0
13RGQ550260.las	LAS 1.4, PDRF 6	PASS	0	0	PASS	PASS	0 / 278	PASS	PASS	0
13RGQ550275.las	LAS 1.4, PDRF 6	PASS	0	0	PASS	PASS	0 / 278	PASS	PASS	0
13RGQ550290.las	LAS 1.4, PDRF 6	PASS	0	0	PASS	PASS	0 / 279	PASS	PASS	0
13RGQ550305.las	LAS 1.4, PDRF 6	PASS	0	0	PASS	PASS	0 / 280	PASS	PASS	0
13RGQ550320.las	LAS 1.4, PDRF 6	PASS	0	0	PASS	PASS	0 / 280	PASS	PASS	0
13RGQ550335.las	LAS 1.4, PDRF 6	PASS	0	0	PASS	PASS	0 / 278	PASS	PASS	0

DPH-1.1 Report on ASPRS LAS File Format (Tiled Data) - Compliance - continued

File	LAS Version/PDRF	System ID	Legacy Point Count	Legacy Return Counts	File Source ID	Global Encoding	VLRs / EVLRs	WKT	Intensity	Point Count with Bad Return Info
13RGQ550350.las	LAS 1.4, PDRF 6	PASS	0	0	PASS	PASS	0 / 280	PASS	PASS	0
13RGQ550365.las	LAS 1.4, PDRF 6	PASS	0	0	PASS	PASS	0 / 280	PASS	PASS	0
13RGQ550380.las	LAS 1.4, PDRF 6	PASS	0	0	PASS	PASS	0 / 279	PASS	PASS	0
13RGQ550395.las	LAS 1.4, PDRF 6	PASS	0	0	PASS	PASS	0 / 280	PASS	PASS	0
13RGQ550410.las	LAS 1.4, PDRF 6	PASS	0	0	PASS	PASS	0 / 281	PASS	PASS	0
13RGQ550425.las	LAS 1.4, PDRF 6	PASS	0	0	PASS	PASS	0 / 277	PASS	PASS	0
13RGQ550440.las	LAS 1.4, PDRF 6	PASS	0	0	PASS	PASS	0 / 279	PASS	PASS	0
13RGQ550455.las	LAS 1.4, PDRF 6	PASS	0	0	PASS	PASS	0 / 278	PASS	PASS	0
13RGQ550470.las	LAS 1.4, PDRF 6	PASS	0	0	PASS	PASS	0 / 275	PASS	PASS	0
13RGQ550485.las	LAS 1.4, PDRF 6	PASS	0	0	PASS	PASS	0 / 278	PASS	PASS	0
13RGQ550500.las	LAS 1.4, PDRF 6	PASS	0	0	PASS	PASS	0 / 278	PASS	PASS	0
13RGQ550515.las	LAS 1.4, PDRF 6	PASS	0	0	PASS	PASS	0 / 277	PASS	PASS	0
13RGQ550530.las	LAS 1.4, PDRF 6	PASS	0	0	PASS	PASS	0 / 261	PASS	PASS	0
13RGQ550545.las	LAS 1.4, PDRF 6	PASS	0	0	PASS	PASS	0 / 261	PASS	PASS	0
13RGQ550560.las	LAS 1.4, PDRF 6	PASS	0	0	PASS	PASS	0 / 69	PASS	PASS	0
13RGQ550575.las	LAS 1.4, PDRF 6	PASS	0	0	PASS	PASS	0 / 69	PASS	PASS	0
13RGQ550590.las	LAS 1.4, PDRF 6	PASS	0	0	PASS	PASS	0 / 69	PASS	PASS	0
13RGQ550605.las	LAS 1.4, PDRF 6	PASS	0	0	PASS	PASS	0 / 69	PASS	PASS	0
13RGQ550620.las	LAS 1.4, PDRF 6	PASS	0	0	PASS	PASS	0 / 69	PASS	PASS	0
13RGQ550635.las	LAS 1.4, PDRF 6	PASS	0	0	PASS	PASS	0 / 69	PASS	PASS	0
13RGQ550650.las	LAS 1.4, PDRF 6	PASS	0	0	PASS	PASS	0 / 69	PASS	PASS	0
13RGQ550665.las	LAS 1.4, PDRF 6	PASS	0	0	PASS	PASS	0 / 69	PASS	PASS	0
13RGQ550680.las	LAS 1.4, PDRF 6	PASS	0	0	PASS	PASS	0 / 69	PASS	PASS	0
13RGQ550695.las	LAS 1.4, PDRF 6	PASS	0	0	PASS	PASS	0 / 69	PASS	PASS	0
13RGQ550710.las	LAS 1.4, PDRF 6	PASS	0	0	PASS	PASS	0 / 69	PASS	PASS	0
13RGQ550725.las	LAS 1.4, PDRF 6	PASS	0	0	PASS	PASS	0 / 69	PASS	PASS	0
13RGQ550740.las	LAS 1.4, PDRF 6	PASS	0	0	PASS	PASS	0 / 69	PASS	PASS	0
13RGQ550755.las	LAS 1.4, PDRF 6	PASS	0	0	PASS	PASS	0 / 21	PASS	PASS	0
13RGQ565005.las	LAS 1.4, PDRF 6	PASS	0	0	PASS	PASS	0 / 281	PASS	PASS	0
13RGQ565020.las	LAS 1.4, PDRF 6	PASS	0	0	PASS	PASS	0 / 281	PASS	PASS	0
13RGQ565035.las	LAS 1.4, PDRF 6	PASS	0	0	PASS	PASS	0 / 281	PASS	PASS	0
13RGQ565050.las	LAS 1.4, PDRF 6	PASS	0	0	PASS	PASS	0 / 282	PASS	PASS	0
13RGQ565065.las	LAS 1.4, PDRF 6	PASS	0	0	PASS	PASS	0 / 281	PASS	PASS	0
13RGQ565080.las	LAS 1.4, PDRF 6	PASS	0	0	PASS	PASS	0 / 281	PASS	PASS	0
13RGQ565095.las	LAS 1.4, PDRF 6	PASS	0	0	PASS	PASS	0 / 281	PASS	PASS	0
13RGQ565110.las	LAS 1.4, PDRF 6	PASS	0	0	PASS	PASS	0 / 281	PASS	PASS	0
13RGQ565125.las	LAS 1.4, PDRF 6	PASS	0	0	PASS	PASS	0 / 281	PASS	PASS	0
13RGQ565140.las	LAS 1.4, PDRF 6	PASS	0	0	PASS	PASS	0 / 282	PASS	PASS	0
13RGQ565155.las	LAS 1.4, PDRF 6	PASS	0	0	PASS	PASS	0 / 281	PASS	PASS	0
13RGQ565170.las	LAS 1.4, PDRF 6	PASS	0	0	PASS	PASS	0 / 281	PASS	PASS	0
13RGQ565185.las	LAS 1.4, PDRF 6	PASS	0	0	PASS	PASS	0 / 284	PASS	PASS	0
13RGQ565200.las	LAS 1.4, PDRF 6	PASS	0	0	PASS	PASS	0 / 285	PASS	PASS	0
13RGQ565215.las	LAS 1.4, PDRF 6	PASS	0	0	PASS	PASS	0 / 285	PASS	PASS	0
13RGQ565230.las	LAS 1.4, PDRF 6	PASS	0	0	PASS	PASS	0 / 286	PASS	PASS	0
13RGQ565245.las	LAS 1.4, PDRF 6	PASS	0	0	PASS	PASS	0 / 285	PASS	PASS	0
13RGQ565260.las	LAS 1.4, PDRF 6	PASS	0	0	PASS	PASS	0 / 286	PASS	PASS	0
13RGQ565275.las	LAS 1.4, PDRF 6	PASS	0	0	PASS	PASS	0 / 285	PASS	PASS	0
13RGQ565290.las	LAS 1.4, PDRF 6	PASS	0	0	PASS	PASS	0 / 285	PASS	PASS	0
13RGQ565305.las	LAS 1.4, PDRF 6	PASS	0	0	PASS	PASS	0 / 291	PASS	PASS	0

DPH-1.1 Report on ASPRS LAS File Format (Tiled Data) - Compliance - continued

File	LAS Version/PDRF	System ID	Legacy Point Count	Legacy Return Counts	File Source ID	Global Encoding	VLRs / EVLRs	WKT	Intensity	Point Count with Bad Return Info
13RGQ565320.las	LAS 1.4, PDRF 6	PASS	0	0	PASS	PASS	0 / 296	PASS	PASS	0
13RGQ565335.las	LAS 1.4, PDRF 6	PASS	0	0	PASS	PASS	0 / 297	PASS	PASS	0
13RGQ565350.las	LAS 1.4, PDRF 6	PASS	0	0	PASS	PASS	0 / 297	PASS	PASS	0
13RGQ565365.las	LAS 1.4, PDRF 6	PASS	0	0	PASS	PASS	0 / 292	PASS	PASS	0
13RGQ565380.las	LAS 1.4, PDRF 6	PASS	0	0	PASS	PASS	0 / 286	PASS	PASS	0
13RGQ565395.las	LAS 1.4, PDRF 6	PASS	0	0	PASS	PASS	0 / 12	PASS	PASS	0
13RGQ565410.las	LAS 1.4, PDRF 6	PASS	0	0	PASS	PASS	0 / 6	PASS	PASS	0
13RGQ580005.las	LAS 1.4, PDRF 6	PASS	0	0	PASS	PASS	0 / 284	PASS	PASS	0
13RGQ580020.las	LAS 1.4, PDRF 6	PASS	0	0	PASS	PASS	0 / 284	PASS	PASS	0
13RGQ580035.las	LAS 1.4, PDRF 6	PASS	0	0	PASS	PASS	0 / 284	PASS	PASS	0
13RGQ580050.las	LAS 1.4, PDRF 6	PASS	0	0	PASS	PASS	0 / 290	PASS	PASS	0
13RGQ580065.las	LAS 1.4, PDRF 6	PASS	0	0	PASS	PASS	0 / 284	PASS	PASS	0
13RGQ580080.las	LAS 1.4, PDRF 6	PASS	0	0	PASS	PASS	0 / 290	PASS	PASS	0
13RGQ580095.las	LAS 1.4, PDRF 6	PASS	0	0	PASS	PASS	0 / 289	PASS	PASS	0
13RGQ580110.las	LAS 1.4, PDRF 6	PASS	0	0	PASS	PASS	0 / 293	PASS	PASS	0
13RGQ580125.las	LAS 1.4, PDRF 6	PASS	0	0	PASS	PASS	0 / 294	PASS	PASS	0
13RGQ580140.las	LAS 1.4, PDRF 6	PASS	0	0	PASS	PASS	0 / 292	PASS	PASS	0
13RGQ580155.las	LAS 1.4, PDRF 6	PASS	0	0	PASS	PASS	0 / 293	PASS	PASS	0
13RGQ580170.las	LAS 1.4, PDRF 6	PASS	0	0	PASS	PASS	0 / 293	PASS	PASS	0
13RGQ580185.las	LAS 1.4, PDRF 6	PASS	0	0	PASS	PASS	0 / 294	PASS	PASS	0
13RGQ580200.las	LAS 1.4, PDRF 6	PASS	0	0	PASS	PASS	0 / 293	PASS	PASS	0
13RGQ580215.las	LAS 1.4, PDRF 6	PASS	0	0	PASS	PASS	0 / 293	PASS	PASS	0
13RGQ580230.las	LAS 1.4, PDRF 6	PASS	0	0	PASS	PASS	0 / 293	PASS	PASS	0
13RGQ580245.las	LAS 1.4, PDRF 6	PASS	0	0	PASS	PASS	0 / 291	PASS	PASS	0
13RGQ580260.las	LAS 1.4, PDRF 6	PASS	0	0	PASS	PASS	0 / 292	PASS	PASS	0
13RGQ580275.las	LAS 1.4, PDRF 6	PASS	0	0	PASS	PASS	0 / 289	PASS	PASS	0
13RGQ580290.las	LAS 1.4, PDRF 6	PASS	0	0	PASS	PASS	0 / 290	PASS	PASS	0
13RGQ580305.las	LAS 1.4, PDRF 6	PASS	0	0	PASS	PASS	0 / 284	PASS	PASS	0
13RGQ580320.las	LAS 1.4, PDRF 6	PASS	0	0	PASS	PASS	0 / 282	PASS	PASS	0
13RGQ580335.las	LAS 1.4, PDRF 6	PASS	0	0	PASS	PASS	0 / 277	PASS	PASS	0
13RGQ580350.las	LAS 1.4, PDRF 6	PASS	0	0	PASS	PASS	0 / 278	PASS	PASS	0
13RGQ580365.las	LAS 1.4, PDRF 6	PASS	0	0	PASS	PASS	0 / 281	PASS	PASS	0
13RGQ580380.las	LAS 1.4, PDRF 6	PASS	0	0	PASS	PASS	0 / 282	PASS	PASS	0
13RGQ580395.las	LAS 1.4, PDRF 6	PASS	0	0	PASS	PASS	0 / 21	PASS	PASS	0
13RGQ595005.las	LAS 1.4, PDRF 6	PASS	0	0	PASS	PASS	0 / 282	PASS	PASS	0
13RGQ595020.las	LAS 1.4, PDRF 6	PASS	0	0	PASS	PASS	0 / 284	PASS	PASS	0
13RGQ595035.las	LAS 1.4, PDRF 6	PASS	0	0	PASS	PASS	0 / 284	PASS	PASS	0
13RGQ595050.las	LAS 1.4, PDRF 6	PASS	0	0	PASS	PASS	0 / 281	PASS	PASS	0
13RGQ595065.las	LAS 1.4, PDRF 6	PASS	0	0	PASS	PASS	0 / 281	PASS	PASS	0
13RGQ595080.las	LAS 1.4, PDRF 6	PASS	0	0	PASS	PASS	0 / 279	PASS	PASS	0
13RGQ595095.las	LAS 1.4, PDRF 6	PASS	0	0	PASS	PASS	0 / 284	PASS	PASS	0
13RGQ595110.las	LAS 1.4, PDRF 6	PASS	0	0	PASS	PASS	0 / 281	PASS	PASS	0
13RGQ595125.las	LAS 1.4, PDRF 6	PASS	0	0	PASS	PASS	0 / 279	PASS	PASS	0
13RGQ595140.las	LAS 1.4, PDRF 6	PASS	0	0	PASS	PASS	0 / 281	PASS	PASS	0
13RGQ595155.las	LAS 1.4, PDRF 6	PASS	0	0	PASS	PASS	0 / 284	PASS	PASS	0
13RGQ595170.las	LAS 1.4, PDRF 6	PASS	0	0	PASS	PASS	0 / 279	PASS	PASS	0
13RGQ595185.las	LAS 1.4, PDRF 6	PASS	0	0	PASS	PASS	0 / 282	PASS	PASS	0
13RGQ595200.las	LAS 1.4, PDRF 6	PASS	0	0	PASS	PASS	0 / 284	PASS	PASS	0
13RGQ595215.las	LAS 1.4, PDRF 6	PASS	0	0	PASS	PASS	0 / 282	PASS	PASS	0

DPH-1.1 Report on ASPRS LAS File Format (Tiled Data) - Compliance - continued

File	LAS Version/PDRF	System ID	Legacy Point Count	Legacy Return Counts	File Source ID	Global Encoding	VLRs / EVLRs	WKT	Intensity	Point Count with Bad Return Info
13RGQ595230.las	LAS 1.4, PDRF 6	PASS	0	0	PASS	PASS	0 / 281	PASS	PASS	0
13RGQ595245.las	LAS 1.4, PDRF 6	PASS	0	0	PASS	PASS	0 / 279	PASS	PASS	0
13RGQ595260.las	LAS 1.4, PDRF 6	PASS	0	0	PASS	PASS	0 / 277	PASS	PASS	0
13RGQ595275.las	LAS 1.4, PDRF 6	PASS	0	0	PASS	PASS	0 / 278	PASS	PASS	0
13RGQ595290.las	LAS 1.4, PDRF 6	PASS	0	0	PASS	PASS	0 / 279	PASS	PASS	0
13RGQ595305.las	LAS 1.4, PDRF 6	PASS	0	0	PASS	PASS	0 / 277	PASS	PASS	0
13RGQ595320.las	LAS 1.4, PDRF 6	PASS	0	0	PASS	PASS	0 / 280	PASS	PASS	0
13RGQ595335.las	LAS 1.4, PDRF 6	PASS	0	0	PASS	PASS	0 / 278	PASS	PASS	0
13RGQ595350.las	LAS 1.4, PDRF 6	PASS	0	0	PASS	PASS	0 / 279	PASS	PASS	0
13RGQ595365.las	LAS 1.4, PDRF 6	PASS	0	0	PASS	PASS	0 / 282	PASS	PASS	0
13RGQ595380.las	LAS 1.4, PDRF 6	PASS	0	0	PASS	PASS	0 / 281	PASS	PASS	0
13RGQ595395.las	LAS 1.4, PDRF 6	PASS	0	0	PASS	PASS	0 / 69	PASS	PASS	0
13RGQ610005.las	LAS 1.4, PDRF 6	PASS	0	0	PASS	PASS	0 / 285	PASS	PASS	0
13RGQ610020.las	LAS 1.4, PDRF 6	PASS	0	0	PASS	PASS	0 / 281	PASS	PASS	0
13RGQ610035.las	LAS 1.4, PDRF 6	PASS	0	0	PASS	PASS	0 / 278	PASS	PASS	0
13RGQ610050.las	LAS 1.4, PDRF 6	PASS	0	0	PASS	PASS	0 / 282	PASS	PASS	0
13RGQ610065.las	LAS 1.4, PDRF 6	PASS	0	0	PASS	PASS	0 / 282	PASS	PASS	0
13RGQ610080.las	LAS 1.4, PDRF 6	PASS	0	0	PASS	PASS	0 / 282	PASS	PASS	0
13RGQ610095.las	LAS 1.4, PDRF 6	PASS	0	0	PASS	PASS	0 / 282	PASS	PASS	0
13RGQ610110.las	LAS 1.4, PDRF 6	PASS	0	0	PASS	PASS	0 / 282	PASS	PASS	0
13RGQ610125.las	LAS 1.4, PDRF 6	PASS	0	0	PASS	PASS	0 / 284	PASS	PASS	0
13RGQ610140.las	LAS 1.4, PDRF 6	PASS	0	0	PASS	PASS	0 / 282	PASS	PASS	0
13RGQ610155.las	LAS 1.4, PDRF 6	PASS	0	0	PASS	PASS	0 / 285	PASS	PASS	0
13RGQ610170.las	LAS 1.4, PDRF 6	PASS	0	0	PASS	PASS	0 / 285	PASS	PASS	0
13RGQ610185.las	LAS 1.4, PDRF 6	PASS	0	0	PASS	PASS	0 / 286	PASS	PASS	0
13RGQ610200.las	LAS 1.4, PDRF 6	PASS	0	0	PASS	PASS	0 / 285	PASS	PASS	0
13RGQ610215.las	LAS 1.4, PDRF 6	PASS	0	0	PASS	PASS	0 / 285	PASS	PASS	0
13RGQ610230.las	LAS 1.4, PDRF 6	PASS	0	0	PASS	PASS	0 / 285	PASS	PASS	0
13RGQ610245.las	LAS 1.4, PDRF 6	PASS	0	0	PASS	PASS	0 / 285	PASS	PASS	0
13RGQ610260.las	LAS 1.4, PDRF 6	PASS	0	0	PASS	PASS	0 / 285	PASS	PASS	0
13RGQ610275.las	LAS 1.4, PDRF 6	PASS	0	0	PASS	PASS	0 / 285	PASS	PASS	0
13RGQ610290.las	LAS 1.4, PDRF 6	PASS	0	0	PASS	PASS	0 / 296	PASS	PASS	0
13RGQ610305.las	LAS 1.4, PDRF 6	PASS	0	0	PASS	PASS	0 / 285	PASS	PASS	0
13RGQ610320.las	LAS 1.4, PDRF 6	PASS	0	0	PASS	PASS	0 / 292	PASS	PASS	0
13RGQ610335.las	LAS 1.4, PDRF 6	PASS	0	0	PASS	PASS	0 / 296	PASS	PASS	0
13RGQ610350.las	LAS 1.4, PDRF 6	PASS	0	0	PASS	PASS	0 / 297	PASS	PASS	0
13RGQ610365.las	LAS 1.4, PDRF 6	PASS	0	0	PASS	PASS	0 / 291	PASS	PASS	0
13RGQ610380.las	LAS 1.4, PDRF 6	PASS	0	0	PASS	PASS	0 / 291	PASS	PASS	0
13RGQ610395.las	LAS 1.4, PDRF 6	PASS	0	0	PASS	PASS	0 / 69	PASS	PASS	0
13RGQ625005.las	LAS 1.4, PDRF 6	PASS	0	0	PASS	PASS	0 / 284	PASS	PASS	0
13RGQ625020.las	LAS 1.4, PDRF 6	PASS	0	0	PASS	PASS	0 / 289	PASS	PASS	0
13RGQ625035.las	LAS 1.4, PDRF 6	PASS	0	0	PASS	PASS	0 / 278	PASS	PASS	0
13RGQ625050.las	LAS 1.4, PDRF 6	PASS	0	0	PASS	PASS	0 / 288	PASS	PASS	0
13RGQ625065.las	LAS 1.4, PDRF 6	PASS	0	0	PASS	PASS	0 / 288	PASS	PASS	0
13RGQ625080.las	LAS 1.4, PDRF 6	PASS	0	0	PASS	PASS	0 / 289	PASS	PASS	0
13RGQ625095.las	LAS 1.4, PDRF 6	PASS	0	0	PASS	PASS	0 / 290	PASS	PASS	0
13RGQ625110.las	LAS 1.4, PDRF 6	PASS	0	0	PASS	PASS	0 / 290	PASS	PASS	0
13RGQ625125.las	LAS 1.4, PDRF 6	PASS	0	0	PASS	PASS	0 / 289	PASS	PASS	0
13RGQ625140.las	LAS 1.4, PDRF 6	PASS	0	0	PASS	PASS	0 / 293	PASS	PASS	0

DPH-1.1 Report on ASPRS LAS File Format (Tiled Data) - Compliance - continued

File	LAS Version/PDRF	System ID	Legacy Point Count	Legacy Return Counts	File Source ID	Global Encoding	VLRs / EVLRs	WKT	Intensity	Point Count with Bad Return Info
13RGQ625155.las	LAS 1.4, PDRF 6	PASS	0	0	PASS	PASS	0 / 293	PASS	PASS	0
13RGQ625170.las	LAS 1.4, PDRF 6	PASS	0	0	PASS	PASS	0 / 293	PASS	PASS	0
13RGQ625185.las	LAS 1.4, PDRF 6	PASS	0	0	PASS	PASS	0 / 293	PASS	PASS	0
13RGQ625200.las	LAS 1.4, PDRF 6	PASS	0	0	PASS	PASS	0 / 294	PASS	PASS	0
13RGQ625215.las	LAS 1.4, PDRF 6	PASS	0	0	PASS	PASS	0 / 294	PASS	PASS	0
13RGQ625230.las	LAS 1.4, PDRF 6	PASS	0	0	PASS	PASS	0 / 294	PASS	PASS	0
13RGQ625245.las	LAS 1.4, PDRF 6	PASS	0	0	PASS	PASS	0 / 294	PASS	PASS	0
13RGQ625260.las	LAS 1.4, PDRF 6	PASS	0	0	PASS	PASS	0 / 292	PASS	PASS	0
13RGQ625275.las	LAS 1.4, PDRF 6	PASS	0	0	PASS	PASS	0 / 292	PASS	PASS	0
13RGQ625290.las	LAS 1.4, PDRF 6	PASS	0	0	PASS	PASS	0 / 289	PASS	PASS	0
13RGQ625305.las	LAS 1.4, PDRF 6	PASS	0	0	PASS	PASS	0 / 288	PASS	PASS	0
13RGQ625320.las	LAS 1.4, PDRF 6	PASS	0	0	PASS	PASS	0 / 283	PASS	PASS	0
13RGQ625335.las	LAS 1.4, PDRF 6	PASS	0	0	PASS	PASS	0 / 276	PASS	PASS	0
13RGQ625350.las	LAS 1.4, PDRF 6	PASS	0	0	PASS	PASS	0 / 278	PASS	PASS	0
13RGQ625365.las	LAS 1.4, PDRF 6	PASS	0	0	PASS	PASS	0 / 278	PASS	PASS	0
13RGQ625380.las	LAS 1.4, PDRF 6	PASS	0	0	PASS	PASS	0 / 283	PASS	PASS	0
13RGQ625395.las	LAS 1.4, PDRF 6	PASS	0	0	PASS	PASS	0 / 69	PASS	PASS	0
13RGQ640005.las	LAS 1.4, PDRF 6	PASS	0	0	PASS	PASS	0 / 282	PASS	PASS	0
13RGQ640020.las	LAS 1.4, PDRF 6	PASS	0	0	PASS	PASS	0 / 283	PASS	PASS	0
13RGQ640035.las	LAS 1.4, PDRF 6	PASS	0	0	PASS	PASS	0 / 282	PASS	PASS	0
13RGQ640050.las	LAS 1.4, PDRF 6	PASS	0	0	PASS	PASS	0 / 284	PASS	PASS	0
13RGQ640065.las	LAS 1.4, PDRF 6	PASS	0	0	PASS	PASS	0 / 283	PASS	PASS	0
13RGQ640080.las	LAS 1.4, PDRF 6	PASS	0	0	PASS	PASS	0 / 279	PASS	PASS	0
13RGQ640095.las	LAS 1.4, PDRF 6	PASS	0	0	PASS	PASS	0 / 281	PASS	PASS	0
13RGQ640110.las	LAS 1.4, PDRF 6	PASS	0	0	PASS	PASS	0 / 284	PASS	PASS	0
13RGQ640125.las	LAS 1.4, PDRF 6	PASS	0	0	PASS	PASS	0 / 281	PASS	PASS	0
13RGQ640140.las	LAS 1.4, PDRF 6	PASS	0	0	PASS	PASS	0 / 282	PASS	PASS	0
13RGQ640155.las	LAS 1.4, PDRF 6	PASS	0	0	PASS	PASS	0 / 281	PASS	PASS	0
13RGQ640170.las	LAS 1.4, PDRF 6	PASS	0	0	PASS	PASS	0 / 285	PASS	PASS	0
13RGQ640185.las	LAS 1.4, PDRF 6	PASS	0	0	PASS	PASS	0 / 284	PASS	PASS	0
13RGQ640200.las	LAS 1.4, PDRF 6	PASS	0	0	PASS	PASS	0 / 284	PASS	PASS	0
13RGQ640215.las	LAS 1.4, PDRF 6	PASS	0	0	PASS	PASS	0 / 280	PASS	PASS	0
13RGQ640230.las	LAS 1.4, PDRF 6	PASS	0	0	PASS	PASS	0 / 282	PASS	PASS	0
13RGQ640245.las	LAS 1.4, PDRF 6	PASS	0	0	PASS	PASS	0 / 279	PASS	PASS	0
13RGQ640260.las	LAS 1.4, PDRF 6	PASS	0	0	PASS	PASS	0 / 281	PASS	PASS	0
13RGQ640275.las	LAS 1.4, PDRF 6	PASS	0	0	PASS	PASS	0 / 284	PASS	PASS	0
13RGQ640290.las	LAS 1.4, PDRF 6	PASS	0	0	PASS	PASS	0 / 279	PASS	PASS	0
13RGQ640305.las	LAS 1.4, PDRF 6	PASS	0	0	PASS	PASS	0 / 280	PASS	PASS	0
13RGQ640320.las	LAS 1.4, PDRF 6	PASS	0	0	PASS	PASS	0 / 282	PASS	PASS	0
13RGQ640335.las	LAS 1.4, PDRF 6	PASS	0	0	PASS	PASS	0 / 278	PASS	PASS	0
13RGQ640350.las	LAS 1.4, PDRF 6	PASS	0	0	PASS	PASS	0 / 279	PASS	PASS	0
13RGQ640365.las	LAS 1.4, PDRF 6	PASS	0	0	PASS	PASS	0 / 281	PASS	PASS	0
13RGQ640380.las	LAS 1.4, PDRF 6	PASS	0	0	PASS	PASS	0 / 278	PASS	PASS	0
13RGQ640395.las	LAS 1.4, PDRF 6	PASS	0	0	PASS	PASS	0 / 69	PASS	PASS	0
13RGQ655005.las	LAS 1.4, PDRF 6	PASS	0	0	PASS	PASS	0 / 281	PASS	PASS	0
13RGQ655020.las	LAS 1.4, PDRF 6	PASS	0	0	PASS	PASS	0 / 284	PASS	PASS	0
13RGQ655035.las	LAS 1.4, PDRF 6	PASS	0	0	PASS	PASS	0 / 282	PASS	PASS	0
13RGQ655050.las	LAS 1.4, PDRF 6	PASS	0	0	PASS	PASS	0 / 282	PASS	PASS	0
13RGQ655065.las	LAS 1.4, PDRF 6	PASS	0	0	PASS	PASS	0 / 281	PASS	PASS	0

DPH-1.1 Report on ASPRS LAS File Format (Tiled Data) - Compliance - continued

File	LAS Version/PDRF	System ID	Legacy Point Count	Legacy Return Counts	File Source ID	Global Encoding	VLRs / EVLRs	WKT	Intensity	Point Count with Bad Return Info
13RGQ655080.las	LAS 1.4, PDRF 6	PASS	0	0	PASS	PASS	0 / 281	PASS	PASS	0
13RGQ655095.las	LAS 1.4, PDRF 6	PASS	0	0	PASS	PASS	0 / 282	PASS	PASS	0
13RGQ655110.las	LAS 1.4, PDRF 6	PASS	0	0	PASS	PASS	0 / 284	PASS	PASS	0
13RGQ655125.las	LAS 1.4, PDRF 6	PASS	0	0	PASS	PASS	0 / 282	PASS	PASS	0
13RGQ655140.las	LAS 1.4, PDRF 6	PASS	0	0	PASS	PASS	0 / 286	PASS	PASS	0
13RGQ655155.las	LAS 1.4, PDRF 6	PASS	0	0	PASS	PASS	0 / 280	PASS	PASS	0
13RGQ655170.las	LAS 1.4, PDRF 6	PASS	0	0	PASS	PASS	0 / 285	PASS	PASS	0
13RGQ655185.las	LAS 1.4, PDRF 6	PASS	0	0	PASS	PASS	0 / 283	PASS	PASS	0
13RGQ655200.las	LAS 1.4, PDRF 6	PASS	0	0	PASS	PASS	0 / 285	PASS	PASS	0
13RGQ655215.las	LAS 1.4, PDRF 6	PASS	0	0	PASS	PASS	0 / 285	PASS	PASS	0
13RGQ655230.las	LAS 1.4, PDRF 6	PASS	0	0	PASS	PASS	0 / 285	PASS	PASS	0
13RGQ655245.las	LAS 1.4, PDRF 6	PASS	0	0	PASS	PASS	0 / 286	PASS	PASS	0
13RGQ655260.las	LAS 1.4, PDRF 6	PASS	0	0	PASS	PASS	0 / 286	PASS	PASS	0
13RGQ655275.las	LAS 1.4, PDRF 6	PASS	0	0	PASS	PASS	0 / 285	PASS	PASS	0
13RGQ655290.las	LAS 1.4, PDRF 6	PASS	0	0	PASS	PASS	0 / 285	PASS	PASS	0
13RGQ655305.las	LAS 1.4, PDRF 6	PASS	0	0	PASS	PASS	0 / 296	PASS	PASS	0
13RGQ655320.las	LAS 1.4, PDRF 6	PASS	0	0	PASS	PASS	0 / 286	PASS	PASS	0
13RGQ655335.las	LAS 1.4, PDRF 6	PASS	0	0	PASS	PASS	0 / 296	PASS	PASS	0
13RGQ655350.las	LAS 1.4, PDRF 6	PASS	0	0	PASS	PASS	0 / 298	PASS	PASS	0
13RGQ655365.las	LAS 1.4, PDRF 6	PASS	0	0	PASS	PASS	0 / 292	PASS	PASS	0
13RGQ655380.las	LAS 1.4, PDRF 6	PASS	0	0	PASS	PASS	0 / 285	PASS	PASS	0
13RGQ655395.las	LAS 1.4, PDRF 6	PASS	0	0	PASS	PASS	0 / 69	PASS	PASS	0
13RGQ670005.las	LAS 1.4, PDRF 6	PASS	0	0	PASS	PASS	0 / 290	PASS	PASS	0
13RGQ670020.las	LAS 1.4, PDRF 6	PASS	0	0	PASS	PASS	0 / 288	PASS	PASS	0
13RGQ670035.las	LAS 1.4, PDRF 6	PASS	0	0	PASS	PASS	0 / 288	PASS	PASS	0
13RGQ670050.las	LAS 1.4, PDRF 6	PASS	0	0	PASS	PASS	0 / 290	PASS	PASS	0
13RGQ670065.las	LAS 1.4, PDRF 6	PASS	0	0	PASS	PASS	0 / 288	PASS	PASS	0
13RGQ670080.las	LAS 1.4, PDRF 6	PASS	0	0	PASS	PASS	0 / 290	PASS	PASS	0
13RGQ670095.las	LAS 1.4, PDRF 6	PASS	0	0	PASS	PASS	0 / 290	PASS	PASS	0
13RGQ670110.las	LAS 1.4, PDRF 6	PASS	0	0	PASS	PASS	0 / 292	PASS	PASS	0
13RGQ670125.las	LAS 1.4, PDRF 6	PASS	0	0	PASS	PASS	0 / 291	PASS	PASS	0
13RGQ670140.las	LAS 1.4, PDRF 6	PASS	0	0	PASS	PASS	0 / 293	PASS	PASS	0
13RGQ670155.las	LAS 1.4, PDRF 6	PASS	0	0	PASS	PASS	0 / 294	PASS	PASS	0
13RGQ670170.las	LAS 1.4, PDRF 6	PASS	0	0	PASS	PASS	0 / 293	PASS	PASS	0
13RGQ670185.las	LAS 1.4, PDRF 6	PASS	0	0	PASS	PASS	0 / 293	PASS	PASS	0
13RGQ670200.las	LAS 1.4, PDRF 6	PASS	0	0	PASS	PASS	0 / 293	PASS	PASS	0
13RGQ670215.las	LAS 1.4, PDRF 6	PASS	0	0	PASS	PASS	0 / 294	PASS	PASS	0
13RGQ670230.las	LAS 1.4, PDRF 6	PASS	0	0	PASS	PASS	0 / 294	PASS	PASS	0
13RGQ670245.las	LAS 1.4, PDRF 6	PASS	0	0	PASS	PASS	0 / 293	PASS	PASS	0
13RGQ670260.las	LAS 1.4, PDRF 6	PASS	0	0	PASS	PASS	0 / 293	PASS	PASS	0
13RGQ670275.las	LAS 1.4, PDRF 6	PASS	0	0	PASS	PASS	0 / 291	PASS	PASS	0
13RGQ670290.las	LAS 1.4, PDRF 6	PASS	0	0	PASS	PASS	0 / 290	PASS	PASS	0
13RGQ670305.las	LAS 1.4, PDRF 6	PASS	0	0	PASS	PASS	0 / 289	PASS	PASS	0
13RGQ670320.las	LAS 1.4, PDRF 6	PASS	0	0	PASS	PASS	0 / 284	PASS	PASS	0
13RGQ670335.las	LAS 1.4, PDRF 6	PASS	0	0	PASS	PASS	0 / 278	PASS	PASS	0
13RGQ670350.las	LAS 1.4, PDRF 6	PASS	0	0	PASS	PASS	0 / 278	PASS	PASS	0
13RGQ670365.las	LAS 1.4, PDRF 6	PASS	0	0	PASS	PASS	0 / 278	PASS	PASS	0
13RGQ670380.las	LAS 1.4, PDRF 6	PASS	0	0	PASS	PASS	0 / 283	PASS	PASS	0
13RGQ670395.las	LAS 1.4, PDRF 6	PASS	0	0	PASS	PASS	0 / 69	PASS	PASS	0

DPH-1.1 Report on ASPRS LAS File Format (Tiled Data) - Compliance - continued

File	LAS Version/PDRF	System ID	Legacy Point Count	Legacy Return Counts	File Source ID	Global Encoding	VLRs / EVLRs	WKT	Intensity	Point Count with Bad Return Info
13RGQ685005.las	LAS 1.4, PDRF 6	PASS	0	0	PASS	PASS	0 / 283	PASS	PASS	0
13RGQ685020.las	LAS 1.4, PDRF 6	PASS	0	0	PASS	PASS	0 / 283	PASS	PASS	0
13RGQ685035.las	LAS 1.4, PDRF 6	PASS	0	0	PASS	PASS	0 / 284	PASS	PASS	0
13RGQ685050.las	LAS 1.4, PDRF 6	PASS	0	0	PASS	PASS	0 / 284	PASS	PASS	0
13RGQ685065.las	LAS 1.4, PDRF 6	PASS	0	0	PASS	PASS	0 / 284	PASS	PASS	0
13RGQ685080.las	LAS 1.4, PDRF 6	PASS	0	0	PASS	PASS	0 / 283	PASS	PASS	0
13RGQ685095.las	LAS 1.4, PDRF 6	PASS	0	0	PASS	PASS	0 / 279	PASS	PASS	0
13RGQ685110.las	LAS 1.4, PDRF 6	PASS	0	0	PASS	PASS	0 / 281	PASS	PASS	0
13RGQ685125.las	LAS 1.4, PDRF 6	PASS	0	0	PASS	PASS	0 / 281	PASS	PASS	0
13RGQ685140.las	LAS 1.4, PDRF 6	PASS	0	0	PASS	PASS	0 / 283	PASS	PASS	0
13RGQ685155.las	LAS 1.4, PDRF 6	PASS	0	0	PASS	PASS	0 / 281	PASS	PASS	0
13RGQ685170.las	LAS 1.4, PDRF 6	PASS	0	0	PASS	PASS	0 / 284	PASS	PASS	0
13RGQ685185.las	LAS 1.4, PDRF 6	PASS	0	0	PASS	PASS	0 / 283	PASS	PASS	0
13RGQ685200.las	LAS 1.4, PDRF 6	PASS	0	0	PASS	PASS	0 / 281	PASS	PASS	0
13RGQ685215.las	LAS 1.4, PDRF 6	PASS	0	0	PASS	PASS	0 / 281	PASS	PASS	0
13RGQ685230.las	LAS 1.4, PDRF 6	PASS	0	0	PASS	PASS	0 / 283	PASS	PASS	0
13RGQ685245.las	LAS 1.4, PDRF 6	PASS	0	0	PASS	PASS	0 / 279	PASS	PASS	0
13RGQ685260.las	LAS 1.4, PDRF 6	PASS	0	0	PASS	PASS	0 / 281	PASS	PASS	0
13RGQ685275.las	LAS 1.4, PDRF 6	PASS	0	0	PASS	PASS	0 / 280	PASS	PASS	0
13RGQ685290.las	LAS 1.4, PDRF 6	PASS	0	0	PASS	PASS	0 / 280	PASS	PASS	0
13RGQ685305.las	LAS 1.4, PDRF 6	PASS	0	0	PASS	PASS	0 / 279	PASS	PASS	0
13RGQ685320.las	LAS 1.4, PDRF 6	PASS	0	0	PASS	PASS	0 / 279	PASS	PASS	0
13RGQ685335.las	LAS 1.4, PDRF 6	PASS	0	0	PASS	PASS	0 / 279	PASS	PASS	0
13RGQ685350.las	LAS 1.4, PDRF 6	PASS	0	0	PASS	PASS	0 / 277	PASS	PASS	0
13RGQ685365.las	LAS 1.4, PDRF 6	PASS	0	0	PASS	PASS	0 / 280	PASS	PASS	0
13RGQ685380.las	LAS 1.4, PDRF 6	PASS	0	0	PASS	PASS	0 / 281	PASS	PASS	0
13RGQ685395.las	LAS 1.4, PDRF 6	PASS	0	0	PASS	PASS	0 / 69	PASS	PASS	0
13RGQ700005.las	LAS 1.4, PDRF 6	PASS	0	0	PASS	PASS	0 / 285	PASS	PASS	0
13RGQ700020.las	LAS 1.4, PDRF 6	PASS	0	0	PASS	PASS	0 / 286	PASS	PASS	0
13RGQ700035.las	LAS 1.4, PDRF 6	PASS	0	0	PASS	PASS	0 / 285	PASS	PASS	0
13RGQ700050.las	LAS 1.4, PDRF 6	PASS	0	0	PASS	PASS	0 / 283	PASS	PASS	0
13RGQ700065.las	LAS 1.4, PDRF 6	PASS	0	0	PASS	PASS	0 / 286	PASS	PASS	0
13RGQ700080.las	LAS 1.4, PDRF 6	PASS	0	0	PASS	PASS	0 / 286	PASS	PASS	0
13RGQ700095.las	LAS 1.4, PDRF 6	PASS	0	0	PASS	PASS	0 / 286	PASS	PASS	0
13RGQ700110.las	LAS 1.4, PDRF 6	PASS	0	0	PASS	PASS	0 / 286	PASS	PASS	0
13RGQ700125.las	LAS 1.4, PDRF 6	PASS	0	0	PASS	PASS	0 / 282	PASS	PASS	0
13RGQ700140.las	LAS 1.4, PDRF 6	PASS	0	0	PASS	PASS	0 / 285	PASS	PASS	0
13RGQ700155.las	LAS 1.4, PDRF 6	PASS	0	0	PASS	PASS	0 / 286	PASS	PASS	0
13RGQ700170.las	LAS 1.4, PDRF 6	PASS	0	0	PASS	PASS	0 / 290	PASS	PASS	0
13RGQ700185.las	LAS 1.4, PDRF 6	PASS	0	0	PASS	PASS	0 / 291	PASS	PASS	0
13RGQ700200.las	LAS 1.4, PDRF 6	PASS	0	0	PASS	PASS	0 / 285	PASS	PASS	0
13RGQ700215.las	LAS 1.4, PDRF 6	PASS	0	0	PASS	PASS	0 / 286	PASS	PASS	0
13RGQ700230.las	LAS 1.4, PDRF 6	PASS	0	0	PASS	PASS	0 / 290	PASS	PASS	0
13RGQ700245.las	LAS 1.4, PDRF 6	PASS	0	0	PASS	PASS	0 / 285	PASS	PASS	0
13RGQ700260.las	LAS 1.4, PDRF 6	PASS	0	0	PASS	PASS	0 / 286	PASS	PASS	0
13RGQ700275.las	LAS 1.4, PDRF 6	PASS	0	0	PASS	PASS	0 / 286	PASS	PASS	0
13RGQ700290.las	LAS 1.4, PDRF 6	PASS	0	0	PASS	PASS	0 / 286	PASS	PASS	0
13RGQ700305.las	LAS 1.4, PDRF 6	PASS	0	0	PASS	PASS	0 / 292	PASS	PASS	0
13RGQ700320.las	LAS 1.4, PDRF 6	PASS	0	0	PASS	PASS	0 / 297	PASS	PASS	0

DPH-1.1 Report on ASPRS LAS File Format (Tiled Data) - Compliance - continued

File	LAS Version/PDRF	System ID	Legacy Point Count	Legacy Return Counts	File Source ID	Global Encoding	VLRs / EVLRs	WKT	Intensity	Point Count with Bad Return Info
13RGQ700335.las	LAS 1.4, PDRF 6	PASS	0	0	PASS	PASS	0 / 298	PASS	PASS	0
13RGQ700350.las	LAS 1.4, PDRF 6	PASS	0	0	PASS	PASS	0 / 298	PASS	PASS	0
13RGQ700365.las	LAS 1.4, PDRF 6	PASS	0	0	PASS	PASS	0 / 297	PASS	PASS	0
13RGQ700380.las	LAS 1.4, PDRF 6	PASS	0	0	PASS	PASS	0 / 284	PASS	PASS	0
13RGQ700395.las	LAS 1.4, PDRF 6	PASS	0	0	PASS	PASS	0 / 69	PASS	PASS	0
13RGQ715005.las	LAS 1.4, PDRF 6	PASS	0	0	PASS	PASS	0 / 288	PASS	PASS	0
13RGQ715020.las	LAS 1.4, PDRF 6	PASS	0	0	PASS	PASS	0 / 288	PASS	PASS	0
13RGQ715035.las	LAS 1.4, PDRF 6	PASS	0	0	PASS	PASS	0 / 289	PASS	PASS	0
13RGQ715050.las	LAS 1.4, PDRF 6	PASS	0	0	PASS	PASS	0 / 284	PASS	PASS	0
13RGQ715065.las	LAS 1.4, PDRF 6	PASS	0	0	PASS	PASS	0 / 290	PASS	PASS	0
13RGQ715080.las	LAS 1.4, PDRF 6	PASS	0	0	PASS	PASS	0 / 288	PASS	PASS	0
13RGQ715095.las	LAS 1.4, PDRF 6	PASS	0	0	PASS	PASS	0 / 289	PASS	PASS	0
13RGQ715110.las	LAS 1.4, PDRF 6	PASS	0	0	PASS	PASS	0 / 294	PASS	PASS	0
13RGQ715125.las	LAS 1.4, PDRF 6	PASS	0	0	PASS	PASS	0 / 290	PASS	PASS	0
13RGQ715140.las	LAS 1.4, PDRF 6	PASS	0	0	PASS	PASS	0 / 291	PASS	PASS	0
13RGQ715155.las	LAS 1.4, PDRF 6	PASS	0	0	PASS	PASS	0 / 292	PASS	PASS	0
13RGQ715170.las	LAS 1.4, PDRF 6	PASS	0	0	PASS	PASS	0 / 294	PASS	PASS	0
13RGQ715185.las	LAS 1.4, PDRF 6	PASS	0	0	PASS	PASS	0 / 293	PASS	PASS	0
13RGQ715200.las	LAS 1.4, PDRF 6	PASS	0	0	PASS	PASS	0 / 294	PASS	PASS	0
13RGQ715215.las	LAS 1.4, PDRF 6	PASS	0	0	PASS	PASS	0 / 293	PASS	PASS	0
13RGQ715230.las	LAS 1.4, PDRF 6	PASS	0	0	PASS	PASS	0 / 294	PASS	PASS	0
13RGQ715245.las	LAS 1.4, PDRF 6	PASS	0	0	PASS	PASS	0 / 293	PASS	PASS	0
13RGQ715260.las	LAS 1.4, PDRF 6	PASS	0	0	PASS	PASS	0 / 293	PASS	PASS	0
13RGQ715275.las	LAS 1.4, PDRF 6	PASS	0	0	PASS	PASS	0 / 291	PASS	PASS	0
13RGQ715290.las	LAS 1.4, PDRF 6	PASS	0	0	PASS	PASS	0 / 289	PASS	PASS	0
13RGQ715305.las	LAS 1.4, PDRF 6	PASS	0	0	PASS	PASS	0 / 290	PASS	PASS	0
13RGQ715320.las	LAS 1.4, PDRF 6	PASS	0	0	PASS	PASS	0 / 289	PASS	PASS	0
13RGQ715335.las	LAS 1.4, PDRF 6	PASS	0	0	PASS	PASS	0 / 278	PASS	PASS	0
13RGQ715350.las	LAS 1.4, PDRF 6	PASS	0	0	PASS	PASS	0 / 282	PASS	PASS	0
13RGQ715365.las	LAS 1.4, PDRF 6	PASS	0	0	PASS	PASS	0 / 284	PASS	PASS	0
13RGQ715380.las	LAS 1.4, PDRF 6	PASS	0	0	PASS	PASS	0 / 278	PASS	PASS	0
13RGQ715395.las	LAS 1.4, PDRF 6	PASS	0	0	PASS	PASS	0 / 69	PASS	PASS	0
13RGQ730005.las	LAS 1.4, PDRF 6	PASS	0	0	PASS	PASS	0 / 283	PASS	PASS	0
13RGQ730020.las	LAS 1.4, PDRF 6	PASS	0	0	PASS	PASS	0 / 284	PASS	PASS	0
13RGQ730035.las	LAS 1.4, PDRF 6	PASS	0	0	PASS	PASS	0 / 281	PASS	PASS	0
13RGQ730050.las	LAS 1.4, PDRF 6	PASS	0	0	PASS	PASS	0 / 284	PASS	PASS	0
13RGQ730065.las	LAS 1.4, PDRF 6	PASS	0	0	PASS	PASS	0 / 291	PASS	PASS	0
13RGQ730080.las	LAS 1.4, PDRF 6	PASS	0	0	PASS	PASS	0 / 291	PASS	PASS	0
13RGQ730095.las	LAS 1.4, PDRF 6	PASS	0	0	PASS	PASS	0 / 285	PASS	PASS	0
13RGQ730110.las	LAS 1.4, PDRF 6	PASS	0	0	PASS	PASS	0 / 285	PASS	PASS	0
13RGQ730125.las	LAS 1.4, PDRF 6	PASS	0	0	PASS	PASS	0 / 291	PASS	PASS	0
13RGQ730140.las	LAS 1.4, PDRF 6	PASS	0	0	PASS	PASS	0 / 283	PASS	PASS	0
13RGQ730155.las	LAS 1.4, PDRF 6	PASS	0	0	PASS	PASS	0 / 291	PASS	PASS	0
13RGQ730170.las	LAS 1.4, PDRF 6	PASS	0	0	PASS	PASS	0 / 290	PASS	PASS	0
13RGQ730185.las	LAS 1.4, PDRF 6	PASS	0	0	PASS	PASS	0 / 285	PASS	PASS	0
13RGQ730200.las	LAS 1.4, PDRF 6	PASS	0	0	PASS	PASS	0 / 284	PASS	PASS	0
13RGQ730215.las	LAS 1.4, PDRF 6	PASS	0	0	PASS	PASS	0 / 282	PASS	PASS	0
13RGQ730230.las	LAS 1.4, PDRF 6	PASS	0	0	PASS	PASS	0 / 279	PASS	PASS	0
13RGQ730245.las	LAS 1.4, PDRF 6	PASS	0	0	PASS	PASS	0 / 284	PASS	PASS	0

DPH-1.1 Report on ASPRS LAS File Format (Tiled Data) - Compliance - continued

File	LAS Version/PDRF	System ID	Legacy Point Count	Legacy Return Counts	File Source ID	Global Encoding	VLRs / EVLRs	WKT	Intensity	Point Count with Bad Return Info
13RGQ730260.las	LAS 1.4, PDRF 6	PASS	0	0	PASS	PASS	0 / 284	PASS	PASS	0
13RGQ730275.las	LAS 1.4, PDRF 6	PASS	0	0	PASS	PASS	0 / 279	PASS	PASS	0
13RGQ730290.las	LAS 1.4, PDRF 6	PASS	0	0	PASS	PASS	0 / 280	PASS	PASS	0
13RGQ730305.las	LAS 1.4, PDRF 6	PASS	0	0	PASS	PASS	0 / 281	PASS	PASS	0
13RGQ730320.las	LAS 1.4, PDRF 6	PASS	0	0	PASS	PASS	0 / 280	PASS	PASS	0
13RGQ730335.las	LAS 1.4, PDRF 6	PASS	0	0	PASS	PASS	0 / 283	PASS	PASS	0
13RGQ730350.las	LAS 1.4, PDRF 6	PASS	0	0	PASS	PASS	0 / 283	PASS	PASS	0
13RGQ730365.las	LAS 1.4, PDRF 6	PASS	0	0	PASS	PASS	0 / 283	PASS	PASS	0
13RGQ730380.las	LAS 1.4, PDRF 6	PASS	0	0	PASS	PASS	0 / 282	PASS	PASS	0
13RGQ730395.las	LAS 1.4, PDRF 6	PASS	0	0	PASS	PASS	0 / 69	PASS	PASS	0
13RGQ745005.las	LAS 1.4, PDRF 6	PASS	0	0	PASS	PASS	0 / 285	PASS	PASS	0
13RGQ745020.las	LAS 1.4, PDRF 6	PASS	0	0	PASS	PASS	0 / 282	PASS	PASS	0
13RGQ745035.las	LAS 1.4, PDRF 6	PASS	0	0	PASS	PASS	0 / 281	PASS	PASS	0
13RGQ745050.las	LAS 1.4, PDRF 6	PASS	0	0	PASS	PASS	0 / 276	PASS	PASS	0
13RGQ745065.las	LAS 1.4, PDRF 6	PASS	0	0	PASS	PASS	0 / 281	PASS	PASS	0
13RGQ745080.las	LAS 1.4, PDRF 6	PASS	0	0	PASS	PASS	0 / 281	PASS	PASS	0
13RGQ745095.las	LAS 1.4, PDRF 6	PASS	0	0	PASS	PASS	0 / 280	PASS	PASS	0
13RGQ745110.las	LAS 1.4, PDRF 6	PASS	0	0	PASS	PASS	0 / 282	PASS	PASS	0
13RGQ745125.las	LAS 1.4, PDRF 6	PASS	0	0	PASS	PASS	0 / 282	PASS	PASS	0
13RGQ745140.las	LAS 1.4, PDRF 6	PASS	0	0	PASS	PASS	0 / 281	PASS	PASS	0
13RGQ745155.las	LAS 1.4, PDRF 6	PASS	0	0	PASS	PASS	0 / 282	PASS	PASS	0
13RGQ745170.las	LAS 1.4, PDRF 6	PASS	0	0	PASS	PASS	0 / 281	PASS	PASS	0
13RGQ745185.las	LAS 1.4, PDRF 6	PASS	0	0	PASS	PASS	0 / 270	PASS	PASS	0
13RGQ745200.las	LAS 1.4, PDRF 6	PASS	0	0	PASS	PASS	0 / 276	PASS	PASS	0
13RGQ745215.las	LAS 1.4, PDRF 6	PASS	0	0	PASS	PASS	0 / 281	PASS	PASS	0
13RGQ745230.las	LAS 1.4, PDRF 6	PASS	0	0	PASS	PASS	0 / 282	PASS	PASS	0
13RGQ745245.las	LAS 1.4, PDRF 6	PASS	0	0	PASS	PASS	0 / 285	PASS	PASS	0
13RGQ745260.las	LAS 1.4, PDRF 6	PASS	0	0	PASS	PASS	0 / 285	PASS	PASS	0
13RGQ745275.las	LAS 1.4, PDRF 6	PASS	0	0	PASS	PASS	0 / 285	PASS	PASS	0
13RGQ745290.las	LAS 1.4, PDRF 6	PASS	0	0	PASS	PASS	0 / 285	PASS	PASS	0
13RGQ745305.las	LAS 1.4, PDRF 6	PASS	0	0	PASS	PASS	0 / 286	PASS	PASS	0
13RGQ745320.las	LAS 1.4, PDRF 6	PASS	0	0	PASS	PASS	0 / 285	PASS	PASS	0
13RGQ745335.las	LAS 1.4, PDRF 6	PASS	0	0	PASS	PASS	0 / 296	PASS	PASS	0
13RGQ745350.las	LAS 1.4, PDRF 6	PASS	0	0	PASS	PASS	0 / 298	PASS	PASS	0
13RGQ745365.las	LAS 1.4, PDRF 6	PASS	0	0	PASS	PASS	0 / 292	PASS	PASS	0
13RGQ745380.las	LAS 1.4, PDRF 6	PASS	0	0	PASS	PASS	0 / 286	PASS	PASS	0
13RGQ745395.las	LAS 1.4, PDRF 6	PASS	0	0	PASS	PASS	0 / 69	PASS	PASS	0
13RGQ760005.las	LAS 1.4, PDRF 6	PASS	0	0	PASS	PASS	0 / 283	PASS	PASS	0
13RGQ760020.las	LAS 1.4, PDRF 6	PASS	0	0	PASS	PASS	0 / 282	PASS	PASS	0
13RGQ760035.las	LAS 1.4, PDRF 6	PASS	0	0	PASS	PASS	0 / 284	PASS	PASS	0
13RGQ760050.las	LAS 1.4, PDRF 6	PASS	0	0	PASS	PASS	0 / 284	PASS	PASS	0
13RGQ760065.las	LAS 1.4, PDRF 6	PASS	0	0	PASS	PASS	0 / 288	PASS	PASS	0
13RGQ760080.las	LAS 1.4, PDRF 6	PASS	0	0	PASS	PASS	0 / 289	PASS	PASS	0
13RGQ760095.las	LAS 1.4, PDRF 6	PASS	0	0	PASS	PASS	0 / 290	PASS	PASS	0
13RGQ760110.las	LAS 1.4, PDRF 6	PASS	0	0	PASS	PASS	0 / 289	PASS	PASS	0
13RGQ760125.las	LAS 1.4, PDRF 6	PASS	0	0	PASS	PASS	0 / 291	PASS	PASS	0
13RGQ760140.las	LAS 1.4, PDRF 6	PASS	0	0	PASS	PASS	0 / 292	PASS	PASS	0
13RGQ760155.las	LAS 1.4, PDRF 6	PASS	0	0	PASS	PASS	0 / 291	PASS	PASS	0
13RGQ760170.las	LAS 1.4, PDRF 6	PASS	0	0	PASS	PASS	0 / 294	PASS	PASS	0

DPH-1.1 Report on ASPRS LAS File Format (Tiled Data) - Compliance - continued

File	LAS Version/PDRF	System ID	Legacy Point Count	Legacy Return Counts	File Source ID	Global Encoding	VLRs / EVLRs	WKT	Intensity	Point Count with Bad Return Info
13RGQ760185.las	LAS 1.4, PDRF 6	PASS	0	0	PASS	PASS	0 / 293	PASS	PASS	0
13RGQ760200.las	LAS 1.4, PDRF 6	PASS	0	0	PASS	PASS	0 / 294	PASS	PASS	0
13RGQ760215.las	LAS 1.4, PDRF 6	PASS	0	0	PASS	PASS	0 / 295	PASS	PASS	0
13RGQ760230.las	LAS 1.4, PDRF 6	PASS	0	0	PASS	PASS	0 / 294	PASS	PASS	0
13RGQ760245.las	LAS 1.4, PDRF 6	PASS	0	0	PASS	PASS	0 / 294	PASS	PASS	0
13RGQ760260.las	LAS 1.4, PDRF 6	PASS	0	0	PASS	PASS	0 / 293	PASS	PASS	0
13RGQ760275.las	LAS 1.4, PDRF 6	PASS	0	0	PASS	PASS	0 / 292	PASS	PASS	0
13RGQ760290.las	LAS 1.4, PDRF 6	PASS	0	0	PASS	PASS	0 / 292	PASS	PASS	0
13RGQ760305.las	LAS 1.4, PDRF 6	PASS	0	0	PASS	PASS	0 / 292	PASS	PASS	0
13RGQ760320.las	LAS 1.4, PDRF 6	PASS	0	0	PASS	PASS	0 / 290	PASS	PASS	0
13RGQ760335.las	LAS 1.4, PDRF 6	PASS	0	0	PASS	PASS	0 / 283	PASS	PASS	0
13RGQ760350.las	LAS 1.4, PDRF 6	PASS	0	0	PASS	PASS	0 / 284	PASS	PASS	0
13RGQ760365.las	LAS 1.4, PDRF 6	PASS	0	0	PASS	PASS	0 / 282	PASS	PASS	0
13RGQ760380.las	LAS 1.4, PDRF 6	PASS	0	0	PASS	PASS	0 / 283	PASS	PASS	0
13RGQ760395.las	LAS 1.4, PDRF 6	PASS	0	0	PASS	PASS	0 / 69	PASS	PASS	0
13RGQ775005.las	LAS 1.4, PDRF 6	PASS	0	0	PASS	PASS	0 / 281	PASS	PASS	0
13RGQ775020.las	LAS 1.4, PDRF 6	PASS	0	0	PASS	PASS	0 / 282	PASS	PASS	0
13RGQ775035.las	LAS 1.4, PDRF 6	PASS	0	0	PASS	PASS	0 / 283	PASS	PASS	0
13RGQ775050.las	LAS 1.4, PDRF 6	PASS	0	0	PASS	PASS	0 / 284	PASS	PASS	0
13RGQ775065.las	LAS 1.4, PDRF 6	PASS	0	0	PASS	PASS	0 / 283	PASS	PASS	0
13RGQ775080.las	LAS 1.4, PDRF 6	PASS	0	0	PASS	PASS	0 / 291	PASS	PASS	0
13RGQ775095.las	LAS 1.4, PDRF 6	PASS	0	0	PASS	PASS	0 / 279	PASS	PASS	0
13RGQ775110.las	LAS 1.4, PDRF 6	PASS	0	0	PASS	PASS	0 / 284	PASS	PASS	0
13RGQ775125.las	LAS 1.4, PDRF 6	PASS	0	0	PASS	PASS	0 / 284	PASS	PASS	0
13RGQ775140.las	LAS 1.4, PDRF 6	PASS	0	0	PASS	PASS	0 / 284	PASS	PASS	0
13RGQ775155.las	LAS 1.4, PDRF 6	PASS	0	0	PASS	PASS	0 / 279	PASS	PASS	0
13RGQ775170.las	LAS 1.4, PDRF 6	PASS	0	0	PASS	PASS	0 / 285	PASS	PASS	0
13RGQ775185.las	LAS 1.4, PDRF 6	PASS	0	0	PASS	PASS	0 / 283	PASS	PASS	0
13RGQ775200.las	LAS 1.4, PDRF 6	PASS	0	0	PASS	PASS	0 / 279	PASS	PASS	0
13RGQ775215.las	LAS 1.4, PDRF 6	PASS	0	0	PASS	PASS	0 / 283	PASS	PASS	0
13RGQ775230.las	LAS 1.4, PDRF 6	PASS	0	0	PASS	PASS	0 / 280	PASS	PASS	0
13RGQ775245.las	LAS 1.4, PDRF 6	PASS	0	0	PASS	PASS	0 / 281	PASS	PASS	0
13RGQ775260.las	LAS 1.4, PDRF 6	PASS	0	0	PASS	PASS	0 / 280	PASS	PASS	0
13RGQ775275.las	LAS 1.4, PDRF 6	PASS	0	0	PASS	PASS	0 / 282	PASS	PASS	0
13RGQ775290.las	LAS 1.4, PDRF 6	PASS	0	0	PASS	PASS	0 / 282	PASS	PASS	0
13RGQ775305.las	LAS 1.4, PDRF 6	PASS	0	0	PASS	PASS	0 / 282	PASS	PASS	0
13RGQ775320.las	LAS 1.4, PDRF 6	PASS	0	0	PASS	PASS	0 / 279	PASS	PASS	0
13RGQ775335.las	LAS 1.4, PDRF 6	PASS	0	0	PASS	PASS	0 / 279	PASS	PASS	0
13RGQ775350.las	LAS 1.4, PDRF 6	PASS	0	0	PASS	PASS	0 / 277	PASS	PASS	0
13RGQ775365.las	LAS 1.4, PDRF 6	PASS	0	0	PASS	PASS	0 / 280	PASS	PASS	0
13RGQ775380.las	LAS 1.4, PDRF 6	PASS	0	0	PASS	PASS	0 / 281	PASS	PASS	0
13RGQ775395.las	LAS 1.4, PDRF 6	PASS	0	0	PASS	PASS	0 / 69	PASS	PASS	0
13RGQ790005.las	LAS 1.4, PDRF 6	PASS	0	0	PASS	PASS	0 / 284	PASS	PASS	0
13RGQ790020.las	LAS 1.4, PDRF 6	PASS	0	0	PASS	PASS	0 / 285	PASS	PASS	0
13RGQ790035.las	LAS 1.4, PDRF 6	PASS	0	0	PASS	PASS	0 / 285	PASS	PASS	0
13RGQ790050.las	LAS 1.4, PDRF 6	PASS	0	0	PASS	PASS	0 / 286	PASS	PASS	0
13RGQ790065.las	LAS 1.4, PDRF 6	PASS	0	0	PASS	PASS	0 / 281	PASS	PASS	0
13RGQ790080.las	LAS 1.4, PDRF 6	PASS	0	0	PASS	PASS	0 / 286	PASS	PASS	0
13RGQ790095.las	LAS 1.4, PDRF 6	PASS	0	0	PASS	PASS	0 / 285	PASS	PASS	0

DPH-1.1 Report on ASPRS LAS File Format (Tiled Data) - Compliance - continued

File	LAS Version/PDRF	System ID	Legacy Point Count	Legacy Return Counts	File Source ID	Global Encoding	VLRs / EVLRs	WKT	Intensity	Point Count with Bad Return Info
13RGQ790110.las	LAS 1.4, PDRF 6	PASS	0	0	PASS	PASS	0 / 281	PASS	PASS	0
13RGQ790125.las	LAS 1.4, PDRF 6	PASS	0	0	PASS	PASS	0 / 282	PASS	PASS	0
13RGQ790140.las	LAS 1.4, PDRF 6	PASS	0	0	PASS	PASS	0 / 285	PASS	PASS	0
13RGQ790155.las	LAS 1.4, PDRF 6	PASS	0	0	PASS	PASS	0 / 284	PASS	PASS	0
13RGQ790170.las	LAS 1.4, PDRF 6	PASS	0	0	PASS	PASS	0 / 286	PASS	PASS	0
13RGQ790185.las	LAS 1.4, PDRF 6	PASS	0	0	PASS	PASS	0 / 285	PASS	PASS	0
13RGQ790200.las	LAS 1.4, PDRF 6	PASS	0	0	PASS	PASS	0 / 285	PASS	PASS	0
13RGQ790215.las	LAS 1.4, PDRF 6	PASS	0	0	PASS	PASS	0 / 281	PASS	PASS	0
13RGQ790230.las	LAS 1.4, PDRF 6	PASS	0	0	PASS	PASS	0 / 291	PASS	PASS	0
13RGQ790245.las	LAS 1.4, PDRF 6	PASS	0	0	PASS	PASS	0 / 290	PASS	PASS	0
13RGQ790260.las	LAS 1.4, PDRF 6	PASS	0	0	PASS	PASS	0 / 285	PASS	PASS	0
13RGQ790275.las	LAS 1.4, PDRF 6	PASS	0	0	PASS	PASS	0 / 292	PASS	PASS	0
13RGQ790290.las	LAS 1.4, PDRF 6	PASS	0	0	PASS	PASS	0 / 292	PASS	PASS	0
13RGQ790305.las	LAS 1.4, PDRF 6	PASS	0	0	PASS	PASS	0 / 286	PASS	PASS	0
13RGQ790320.las	LAS 1.4, PDRF 6	PASS	0	0	PASS	PASS	0 / 296	PASS	PASS	0
13RGQ790335.las	LAS 1.4, PDRF 6	PASS	0	0	PASS	PASS	0 / 297	PASS	PASS	0
13RGQ790350.las	LAS 1.4, PDRF 6	PASS	0	0	PASS	PASS	0 / 298	PASS	PASS	0
13RGQ790365.las	LAS 1.4, PDRF 6	PASS	0	0	PASS	PASS	0 / 297	PASS	PASS	0
13RGQ790380.las	LAS 1.4, PDRF 6	PASS	0	0	PASS	PASS	0 / 296	PASS	PASS	0
13RGQ790395.las	LAS 1.4, PDRF 6	PASS	0	0	PASS	PASS	0 / 69	PASS	PASS	0
13RGQ805005.las	LAS 1.4, PDRF 6	PASS	0	0	PASS	PASS	0 / 290	PASS	PASS	0
13RGQ805020.las	LAS 1.4, PDRF 6	PASS	0	0	PASS	PASS	0 / 289	PASS	PASS	0
13RGQ805035.las	LAS 1.4, PDRF 6	PASS	0	0	PASS	PASS	0 / 291	PASS	PASS	0
13RGQ805050.las	LAS 1.4, PDRF 6	PASS	0	0	PASS	PASS	0 / 290	PASS	PASS	0
13RGQ805065.las	LAS 1.4, PDRF 6	PASS	0	0	PASS	PASS	0 / 289	PASS	PASS	0
13RGQ805080.las	LAS 1.4, PDRF 6	PASS	0	0	PASS	PASS	0 / 289	PASS	PASS	0
13RGQ805095.las	LAS 1.4, PDRF 6	PASS	0	0	PASS	PASS	0 / 290	PASS	PASS	0
13RGQ805110.las	LAS 1.4, PDRF 6	PASS	0	0	PASS	PASS	0 / 290	PASS	PASS	0
13RGQ805125.las	LAS 1.4, PDRF 6	PASS	0	0	PASS	PASS	0 / 294	PASS	PASS	0
13RGQ805140.las	LAS 1.4, PDRF 6	PASS	0	0	PASS	PASS	0 / 294	PASS	PASS	0
13RGQ805155.las	LAS 1.4, PDRF 6	PASS	0	0	PASS	PASS	0 / 293	PASS	PASS	0
13RGQ805170.las	LAS 1.4, PDRF 6	PASS	0	0	PASS	PASS	0 / 294	PASS	PASS	0
13RGQ805185.las	LAS 1.4, PDRF 6	PASS	0	0	PASS	PASS	0 / 293	PASS	PASS	0
13RGQ805200.las	LAS 1.4, PDRF 6	PASS	0	0	PASS	PASS	0 / 294	PASS	PASS	0
13RGQ805215.las	LAS 1.4, PDRF 6	PASS	0	0	PASS	PASS	0 / 294	PASS	PASS	0
13RGQ805230.las	LAS 1.4, PDRF 6	PASS	0	0	PASS	PASS	0 / 294	PASS	PASS	0
13RGQ805245.las	LAS 1.4, PDRF 6	PASS	0	0	PASS	PASS	0 / 291	PASS	PASS	0
13RGQ805260.las	LAS 1.4, PDRF 6	PASS	0	0	PASS	PASS	0 / 294	PASS	PASS	0
13RGQ805275.las	LAS 1.4, PDRF 6	PASS	0	0	PASS	PASS	0 / 294	PASS	PASS	0
13RGQ805290.las	LAS 1.4, PDRF 6	PASS	0	0	PASS	PASS	0 / 291	PASS	PASS	0
13RGQ805305.las	LAS 1.4, PDRF 6	PASS	0	0	PASS	PASS	0 / 291	PASS	PASS	0
13RGQ805320.las	LAS 1.4, PDRF 6	PASS	0	0	PASS	PASS	0 / 289	PASS	PASS	0
13RGQ805335.las	LAS 1.4, PDRF 6	PASS	0	0	PASS	PASS	0 / 278	PASS	PASS	0
13RGQ805350.las	LAS 1.4, PDRF 6	PASS	0	0	PASS	PASS	0 / 282	PASS	PASS	0
13RGQ805365.las	LAS 1.4, PDRF 6	PASS	0	0	PASS	PASS	0 / 278	PASS	PASS	0
13RGQ805380.las	LAS 1.4, PDRF 6	PASS	0	0	PASS	PASS	0 / 284	PASS	PASS	0
13RGQ805395.las	LAS 1.4, PDRF 6	PASS	0	0	PASS	PASS	0 / 69	PASS	PASS	0
13RGQ820005.las	LAS 1.4, PDRF 6	PASS	0	0	PASS	PASS	0 / 283	PASS	PASS	0
13RGQ820020.las	LAS 1.4, PDRF 6	PASS	0	0	PASS	PASS	0 / 291	PASS	PASS	0

DPH-1.1 Report on ASPRS LAS File Format (Tiled Data) - Compliance - continued

File	LAS Version/PDRF	System ID	Legacy Point Count	Legacy Return Counts	File Source ID	Global Encoding	VLRs / EVLRs	WKT	Intensity	Point Count with Bad Return Info
13RGO820035.las	LAS 1.4, PDRF 6	PASS	0	0	PASS	PASS	0 / 283	PASS	PASS	0
13RGO820050.las	LAS 1.4, PDRF 6	PASS	0	0	PASS	PASS	0 / 281	PASS	PASS	0
13RGO820065.las	LAS 1.4, PDRF 6	PASS	0	0	PASS	PASS	0 / 281	PASS	PASS	0
13RGO820080.las	LAS 1.4, PDRF 6	PASS	0	0	PASS	PASS	0 / 282	PASS	PASS	0
13RGO820095.las	LAS 1.4, PDRF 6	PASS	0	0	PASS	PASS	0 / 290	PASS	PASS	0
13RGO820110.las	LAS 1.4, PDRF 6	PASS	0	0	PASS	PASS	0 / 290	PASS	PASS	0
13RGO820125.las	LAS 1.4, PDRF 6	PASS	0	0	PASS	PASS	0 / 290	PASS	PASS	0
13RGO820140.las	LAS 1.4, PDRF 6	PASS	0	0	PASS	PASS	0 / 283	PASS	PASS	0
13RGO820155.las	LAS 1.4, PDRF 6	PASS	0	0	PASS	PASS	0 / 283	PASS	PASS	0
13RGO820170.las	LAS 1.4, PDRF 6	PASS	0	0	PASS	PASS	0 / 281	PASS	PASS	0
13RGO820185.las	LAS 1.4, PDRF 6	PASS	0	0	PASS	PASS	0 / 284	PASS	PASS	0
13RGO820200.las	LAS 1.4, PDRF 6	PASS	0	0	PASS	PASS	0 / 284	PASS	PASS	0
13RGO820215.las	LAS 1.4, PDRF 6	PASS	0	0	PASS	PASS	0 / 280	PASS	PASS	0
13RGO820230.las	LAS 1.4, PDRF 6	PASS	0	0	PASS	PASS	0 / 278	PASS	PASS	0
13RGO820245.las	LAS 1.4, PDRF 6	PASS	0	0	PASS	PASS	0 / 276	PASS	PASS	0
13RGO820260.las	LAS 1.4, PDRF 6	PASS	0	0	PASS	PASS	0 / 279	PASS	PASS	0
13RGO820275.las	LAS 1.4, PDRF 6	PASS	0	0	PASS	PASS	0 / 278	PASS	PASS	0
13RGO820290.las	LAS 1.4, PDRF 6	PASS	0	0	PASS	PASS	0 / 279	PASS	PASS	0
13RGO820305.las	LAS 1.4, PDRF 6	PASS	0	0	PASS	PASS	0 / 277	PASS	PASS	0
13RGO820320.las	LAS 1.4, PDRF 6	PASS	0	0	PASS	PASS	0 / 277	PASS	PASS	0
13RGO820335.las	LAS 1.4, PDRF 6	PASS	0	0	PASS	PASS	0 / 280	PASS	PASS	0
13RGO820350.las	LAS 1.4, PDRF 6	PASS	0	0	PASS	PASS	0 / 277	PASS	PASS	0
13RGO820365.las	LAS 1.4, PDRF 6	PASS	0	0	PASS	PASS	0 / 278	PASS	PASS	0
13RGO820380.las	LAS 1.4, PDRF 6	PASS	0	0	PASS	PASS	0 / 282	PASS	PASS	0
13RGO820395.las	LAS 1.4, PDRF 6	PASS	0	0	PASS	PASS	0 / 69	PASS	PASS	0
13RGO835005.las	LAS 1.4, PDRF 6	PASS	0	0	PASS	PASS	0 / 285	PASS	PASS	0
13RGO835020.las	LAS 1.4, PDRF 6	PASS	0	0	PASS	PASS	0 / 285	PASS	PASS	0
13RGO835035.las	LAS 1.4, PDRF 6	PASS	0	0	PASS	PASS	0 / 286	PASS	PASS	0
13RGO835050.las	LAS 1.4, PDRF 6	PASS	0	0	PASS	PASS	0 / 285	PASS	PASS	0
13RGO835065.las	LAS 1.4, PDRF 6	PASS	0	0	PASS	PASS	0 / 282	PASS	PASS	0
13RGO835080.las	LAS 1.4, PDRF 6	PASS	0	0	PASS	PASS	0 / 282	PASS	PASS	0
13RGO835095.las	LAS 1.4, PDRF 6	PASS	0	0	PASS	PASS	0 / 282	PASS	PASS	0
13RGO835110.las	LAS 1.4, PDRF 6	PASS	0	0	PASS	PASS	0 / 284	PASS	PASS	0
13RGO835125.las	LAS 1.4, PDRF 6	PASS	0	0	PASS	PASS	0 / 285	PASS	PASS	0
13RGO835140.las	LAS 1.4, PDRF 6	PASS	0	0	PASS	PASS	0 / 282	PASS	PASS	0
13RGO835155.las	LAS 1.4, PDRF 6	PASS	0	0	PASS	PASS	0 / 281	PASS	PASS	0
13RGO835170.las	LAS 1.4, PDRF 6	PASS	0	0	PASS	PASS	0 / 282	PASS	PASS	0
13RGO835185.las	LAS 1.4, PDRF 6	PASS	0	0	PASS	PASS	0 / 286	PASS	PASS	0
13RGO835200.las	LAS 1.4, PDRF 6	PASS	0	0	PASS	PASS	0 / 285	PASS	PASS	0
13RGO835215.las	LAS 1.4, PDRF 6	PASS	0	0	PASS	PASS	0 / 286	PASS	PASS	0
13RGO835230.las	LAS 1.4, PDRF 6	PASS	0	0	PASS	PASS	0 / 286	PASS	PASS	0
13RGO835245.las	LAS 1.4, PDRF 6	PASS	0	0	PASS	PASS	0 / 286	PASS	PASS	0
13RGO835260.las	LAS 1.4, PDRF 6	PASS	0	0	PASS	PASS	0 / 285	PASS	PASS	0
13RGO835275.las	LAS 1.4, PDRF 6	PASS	0	0	PASS	PASS	0 / 290	PASS	PASS	0
13RGO835290.las	LAS 1.4, PDRF 6	PASS	0	0	PASS	PASS	0 / 291	PASS	PASS	0
13RGO835305.las	LAS 1.4, PDRF 6	PASS	0	0	PASS	PASS	0 / 292	PASS	PASS	0
13RGO835320.las	LAS 1.4, PDRF 6	PASS	0	0	PASS	PASS	0 / 292	PASS	PASS	0
13RGO835335.las	LAS 1.4, PDRF 6	PASS	0	0	PASS	PASS	0 / 298	PASS	PASS	0
13RGO835350.las	LAS 1.4, PDRF 6	PASS	0	0	PASS	PASS	0 / 298	PASS	PASS	0

DPH-1.1 Report on ASPRS LAS File Format (Tiled Data) - Compliance - continued

File	LAS Version/PDRF	System ID	Legacy Point Count	Legacy Return Counts	File Source ID	Global Encoding	VLRs / EVLRs	WKT	Intensity	Point Count with Bad Return Info
13RGO835365.las	LAS 1.4, PDRF 6	PASS	0	0	PASS	PASS	0 / 296	PASS	PASS	0
13RGO835380.las	LAS 1.4, PDRF 6	PASS	0	0	PASS	PASS	0 / 286	PASS	PASS	0
13RGO835395.las	LAS 1.4, PDRF 6	PASS	0	0	PASS	PASS	0 / 69	PASS	PASS	0
13RGO850005.las	LAS 1.4, PDRF 6	PASS	0	0	PASS	PASS	0 / 330	PASS	PASS	0
13RGO850020.las	LAS 1.4, PDRF 6	PASS	0	0	PASS	PASS	0 / 338	PASS	PASS	0
13RGO850035.las	LAS 1.4, PDRF 6	PASS	0	0	PASS	PASS	0 / 350	PASS	PASS	0
13RGO850050.las	LAS 1.4, PDRF 6	PASS	0	0	PASS	PASS	0 / 362	PASS	PASS	0
13RGO850065.las	LAS 1.4, PDRF 6	PASS	0	0	PASS	PASS	0 / 379	PASS	PASS	0
13RGO850080.las	LAS 1.4, PDRF 6	PASS	0	0	PASS	PASS	0 / 387	PASS	PASS	0
13RGO850095.las	LAS 1.4, PDRF 6	PASS	0	0	PASS	PASS	0 / 399	PASS	PASS	0
13RGO850110.las	LAS 1.4, PDRF 6	PASS	0	0	PASS	PASS	0 / 411	PASS	PASS	0
13RGO850125.las	LAS 1.4, PDRF 6	PASS	0	0	PASS	PASS	0 / 409	PASS	PASS	0
13RGO850140.las	LAS 1.4, PDRF 6	PASS	0	0	PASS	PASS	0 / 291	PASS	PASS	0
13RGO850155.las	LAS 1.4, PDRF 6	PASS	0	0	PASS	PASS	0 / 292	PASS	PASS	0
13RGO850170.las	LAS 1.4, PDRF 6	PASS	0	0	PASS	PASS	0 / 293	PASS	PASS	0
13RGO850185.las	LAS 1.4, PDRF 6	PASS	0	0	PASS	PASS	0 / 293	PASS	PASS	0
13RGO850200.las	LAS 1.4, PDRF 6	PASS	0	0	PASS	PASS	0 / 294	PASS	PASS	0
13RGO850215.las	LAS 1.4, PDRF 6	PASS	0	0	PASS	PASS	0 / 297	PASS	PASS	0
13RGO850230.las	LAS 1.4, PDRF 6	PASS	0	0	PASS	PASS	0 / 302	PASS	PASS	0
13RGO850245.las	LAS 1.4, PDRF 6	PASS	0	0	PASS	PASS	0 / 307	PASS	PASS	0
13RGO850260.las	LAS 1.4, PDRF 6	PASS	0	0	PASS	PASS	0 / 314	PASS	PASS	0
13RGO850275.las	LAS 1.4, PDRF 6	PASS	0	0	PASS	PASS	0 / 321	PASS	PASS	0
13RGO850290.las	LAS 1.4, PDRF 6	PASS	0	0	PASS	PASS	0 / 336	PASS	PASS	0
13RGO850305.las	LAS 1.4, PDRF 6	PASS	0	0	PASS	PASS	0 / 346	PASS	PASS	0
13RGO850320.las	LAS 1.4, PDRF 6	PASS	0	0	PASS	PASS	0 / 350	PASS	PASS	0
13RGO850335.las	LAS 1.4, PDRF 6	PASS	0	0	PASS	PASS	0 / 359	PASS	PASS	0
13RGO850350.las	LAS 1.4, PDRF 6	PASS	0	0	PASS	PASS	0 / 379	PASS	PASS	0
13RGO850365.las	LAS 1.4, PDRF 6	PASS	0	0	PASS	PASS	0 / 393	PASS	PASS	0
13RGO850380.las	LAS 1.4, PDRF 6	PASS	0	0	PASS	PASS	0 / 402	PASS	PASS	0
13RGO850395.las	LAS 1.4, PDRF 6	PASS	0	0	PASS	PASS	0 / 339	PASS	PASS	0
13RGO865005.las	LAS 1.4, PDRF 6	PASS	0	0	PASS	PASS	0 / 547	PASS	PASS	0
13RGO865020.las	LAS 1.4, PDRF 6	PASS	0	0	PASS	PASS	0 / 561	PASS	PASS	0
13RGO865035.las	LAS 1.4, PDRF 6	PASS	0	0	PASS	PASS	0 / 561	PASS	PASS	0
13RGO865050.las	LAS 1.4, PDRF 6	PASS	0	0	PASS	PASS	0 / 556	PASS	PASS	0
13RGO865065.las	LAS 1.4, PDRF 6	PASS	0	0	PASS	PASS	0 / 557	PASS	PASS	0
13RGO865080.las	LAS 1.4, PDRF 6	PASS	0	0	PASS	PASS	0 / 564	PASS	PASS	0
13RGO865095.las	LAS 1.4, PDRF 6	PASS	0	0	PASS	PASS	0 / 561	PASS	PASS	0
13RGO865110.las	LAS 1.4, PDRF 6	PASS	0	0	PASS	PASS	0 / 548	PASS	PASS	0
13RGO865125.las	LAS 1.4, PDRF 6	PASS	0	0	PASS	PASS	0 / 543	PASS	PASS	0
13RGO865140.las	LAS 1.4, PDRF 6	PASS	0	0	PASS	PASS	0 / 427	PASS	PASS	0
13RGO865155.las	LAS 1.4, PDRF 6	PASS	0	0	PASS	PASS	0 / 424	PASS	PASS	0
13RGO865170.las	LAS 1.4, PDRF 6	PASS	0	0	PASS	PASS	0 / 430	PASS	PASS	0
13RGO865185.las	LAS 1.4, PDRF 6	PASS	0	0	PASS	PASS	0 / 420	PASS	PASS	0
13RGO865200.las	LAS 1.4, PDRF 6	PASS	0	0	PASS	PASS	0 / 397	PASS	PASS	0
13RGO865215.las	LAS 1.4, PDRF 6	PASS	0	0	PASS	PASS	0 / 399	PASS	PASS	0
13RGO865230.las	LAS 1.4, PDRF 6	PASS	0	0	PASS	PASS	0 / 403	PASS	PASS	0
13RGO865245.las	LAS 1.4, PDRF 6	PASS	0	0	PASS	PASS	0 / 382	PASS	PASS	0
13RGO865260.las	LAS 1.4, PDRF 6	PASS	0	0	PASS	PASS	0 / 384	PASS	PASS	0
13RGO865275.las	LAS 1.4, PDRF 6	PASS	0	0	PASS	PASS	0 / 369	PASS	PASS	0

DPH-1.1 Report on ASPRS LAS File Format (Tiled Data) - Compliance - continued

File	LAS Version/PDRF	System ID	Legacy Point Count	Legacy Return Counts	File Source ID	Global Encoding	VLRs / EVLRs	WKT	Intensity	Point Count with Bad Return Info
13RGO865290.las	LAS 1.4, PDRF 6	PASS	0	0	PASS	PASS	0 / 358	PASS	PASS	0
13RGO865305.las	LAS 1.4, PDRF 6	PASS	0	0	PASS	PASS	0 / 328	PASS	PASS	0
13RGO995005.las	LAS 1.4, PDRF 6	PASS	0	0	PASS	PASS	0 / 292	PASS	PASS	0
13RGO995020.las	LAS 1.4, PDRF 6	PASS	0	0	PASS	PASS	0 / 291	PASS	PASS	0
13RGO995035.las	LAS 1.4, PDRF 6	PASS	0	0	PASS	PASS	0 / 293	PASS	PASS	0
13RGO995050.las	LAS 1.4, PDRF 6	PASS	0	0	PASS	PASS	0 / 292	PASS	PASS	0
13RGO995065.las	LAS 1.4, PDRF 6	PASS	0	0	PASS	PASS	0 / 293	PASS	PASS	0
13RGO995080.las	LAS 1.4, PDRF 6	PASS	0	0	PASS	PASS	0 / 294	PASS	PASS	0
13RGO995095.las	LAS 1.4, PDRF 6	PASS	0	0	PASS	PASS	0 / 293	PASS	PASS	0
13RGO995110.las	LAS 1.4, PDRF 6	PASS	0	0	PASS	PASS	0 / 292	PASS	PASS	0
13RGO995125.las	LAS 1.4, PDRF 6	PASS	0	0	PASS	PASS	0 / 291	PASS	PASS	0
13RGO995140.las	LAS 1.4, PDRF 6	PASS	0	0	PASS	PASS	0 / 291	PASS	PASS	0
13RGO995155.las	LAS 1.4, PDRF 6	PASS	0	0	PASS	PASS	0 / 292	PASS	PASS	0
13RGO995170.las	LAS 1.4, PDRF 6	PASS	0	0	PASS	PASS	0 / 291	PASS	PASS	0
13RGO995185.las	LAS 1.4, PDRF 6	PASS	0	0	PASS	PASS	0 / 292	PASS	PASS	0
13RGO995200.las	LAS 1.4, PDRF 6	PASS	0	0	PASS	PASS	0 / 289	PASS	PASS	0
13RGO995215.las	LAS 1.4, PDRF 6	PASS	0	0	PASS	PASS	0 / 290	PASS	PASS	0
13RGO995230.las	LAS 1.4, PDRF 6	PASS	0	0	PASS	PASS	0 / 284	PASS	PASS	0
13RGO995245.las	LAS 1.4, PDRF 6	PASS	0	0	PASS	PASS	0 / 283	PASS	PASS	0
13RGO995260.las	LAS 1.4, PDRF 6	PASS	0	0	PASS	PASS	0 / 278	PASS	PASS	0
13RGO995275.las	LAS 1.4, PDRF 6	PASS	0	0	PASS	PASS	0 / 278	PASS	PASS	0
13RGO995290.las	LAS 1.4, PDRF 6	PASS	0	0	PASS	PASS	0 / 282	PASS	PASS	0
13RGO995305.las	LAS 1.4, PDRF 6	PASS	0	0	PASS	PASS	0 / 282	PASS	PASS	0
13RGO995320.las	LAS 1.4, PDRF 6	PASS	0	0	PASS	PASS	0 / 283	PASS	PASS	0
13RGO995335.las	LAS 1.4, PDRF 6	PASS	0	0	PASS	PASS	0 / 283	PASS	PASS	0
13RGO995350.las	LAS 1.4, PDRF 6	PASS	0	0	PASS	PASS	0 / 283	PASS	PASS	0
13RGO995365.las	LAS 1.4, PDRF 6	PASS	0	0	PASS	PASS	0 / 283	PASS	PASS	0
13RGO995380.las	LAS 1.4, PDRF 6	PASS	0	0	PASS	PASS	0 / 282	PASS	PASS	0
13RGO995395.las	LAS 1.4, PDRF 6	PASS	0	0	PASS	PASS	0 / 278	PASS	PASS	0
13RGO995410.las	LAS 1.4, PDRF 6	PASS	0	0	PASS	PASS	0 / 277	PASS	PASS	0
13RGO995425.las	LAS 1.4, PDRF 6	PASS	0	0	PASS	PASS	0 / 278	PASS	PASS	0
13RGO995440.las	LAS 1.4, PDRF 6	PASS	0	0	PASS	PASS	0 / 276	PASS	PASS	0
13RGO995455.las	LAS 1.4, PDRF 6	PASS	0	0	PASS	PASS	0 / 277	PASS	PASS	0
13RGO995470.las	LAS 1.4, PDRF 6	PASS	0	0	PASS	PASS	0 / 278	PASS	PASS	0
13RGO995485.las	LAS 1.4, PDRF 6	PASS	0	0	PASS	PASS	0 / 288	PASS	PASS	0
13RGO995500.las	LAS 1.4, PDRF 6	PASS	0	0	PASS	PASS	0 / 288	PASS	PASS	0
13RGO995515.las	LAS 1.4, PDRF 6	PASS	0	0	PASS	PASS	0 / 290	PASS	PASS	0
13RGO995530.las	LAS 1.4, PDRF 6	PASS	0	0	PASS	PASS	0 / 290	PASS	PASS	0
13RGO995545.las	LAS 1.4, PDRF 6	PASS	0	0	PASS	PASS	0 / 291	PASS	PASS	0
13RGO995560.las	LAS 1.4, PDRF 6	PASS	0	0	PASS	PASS	0 / 290	PASS	PASS	0
13RGO995575.las	LAS 1.4, PDRF 6	PASS	0	0	PASS	PASS	0 / 292	PASS	PASS	0
13RGO995590.las	LAS 1.4, PDRF 6	PASS	0	0	PASS	PASS	0 / 292	PASS	PASS	0
13RGO995605.las	LAS 1.4, PDRF 6	PASS	0	0	PASS	PASS	0 / 294	PASS	PASS	0
13RGO995620.las	LAS 1.4, PDRF 6	PASS	0	0	PASS	PASS	0 / 293	PASS	PASS	0
13RGO995635.las	LAS 1.4, PDRF 6	PASS	0	0	PASS	PASS	0 / 293	PASS	PASS	0
13RGO995650.las	LAS 1.4, PDRF 6	PASS	0	0	PASS	PASS	0 / 293	PASS	PASS	0
13RGO995665.las	LAS 1.4, PDRF 6	PASS	0	0	PASS	PASS	0 / 294	PASS	PASS	0
13RGO995680.las	LAS 1.4, PDRF 6	PASS	0	0	PASS	PASS	0 / 291	PASS	PASS	0
13RGO995695.las	LAS 1.4, PDRF 6	PASS	0	0	PASS	PASS	0 / 292	PASS	PASS	0

DPH-1.1 Report on ASPRS LAS File Format (Tiled Data) - Compliance - continued

File	LAS Version/PDRF	System ID	Legacy Point Count	Legacy Return Counts	File Source ID	Global Encoding	VLRs / EVLRs	WKT	Intensity	Point Count with Bad Return Info
13RGO995710.las	LAS 1.4, PDRF 6	PASS	0	0	PASS	PASS	0 / 291	PASS	PASS	0
13RGO995725.las	LAS 1.4, PDRF 6	PASS	0	0	PASS	PASS	0 / 292	PASS	PASS	0
13RGO995740.las	LAS 1.4, PDRF 6	PASS	0	0	PASS	PASS	0 / 289	PASS	PASS	0
13RGO995755.las	LAS 1.4, PDRF 6	PASS	0	0	PASS	PASS	0 / 69	PASS	PASS	0

DPH-1.2 Report on ASPRS LAS File Format (Tiled Data) - File Integrity

The purpose of this section is to show a table of LAS 1.4 file integrity test results for each tiled file.

File	Number of Points Outside Extent	Offset To Point Data	Offset To EVLR	Number Of Points	Number of Points by Return	Number of Duplicate Points
13RFP560795.las	0	PASS	PASS	PASS	PASS	0
13RFP560810.las	0	PASS	PASS	PASS	PASS	0
13RFP560825.las	0	PASS	PASS	PASS	PASS	0
13RFP560840.las	0	PASS	PASS	PASS	PASS	0
13RFP560855.las	0	PASS	PASS	PASS	PASS	0
13RFP560870.las	0	PASS	PASS	PASS	PASS	0
13RFP560885.las	0	PASS	PASS	PASS	PASS	0
13RFP560900.las	0	PASS	PASS	PASS	PASS	0
13RFP560915.las	0	PASS	PASS	PASS	PASS	0
13RFP560930.las	0	PASS	PASS	PASS	PASS	0
13RFP560945.las	0	PASS	PASS	PASS	PASS	0
13RFP560960.las	0	PASS	PASS	PASS	PASS	0
13RFP560975.las	0	PASS	PASS	PASS	PASS	0
13RFP560990.las	0	PASS	PASS	PASS	PASS	0
13RFP575465.las	0	PASS	PASS	PASS	PASS	0
13RFP575480.las	0	PASS	PASS	PASS	PASS	0
13RFP575495.las	0	PASS	PASS	PASS	PASS	0
13RFP575510.las	0	PASS	PASS	PASS	PASS	0
13RFP575525.las	0	PASS	PASS	PASS	PASS	0
13RFP575540.las	0	PASS	PASS	PASS	PASS	0
13RFP575555.las	0	PASS	PASS	PASS	PASS	0
13RFP575570.las	0	PASS	PASS	PASS	PASS	0
13RFP575585.las	0	PASS	PASS	PASS	PASS	0
13RFP575600.las	0	PASS	PASS	PASS	PASS	0
13RFP575615.las	0	PASS	PASS	PASS	PASS	0
13RFP575630.las	0	PASS	PASS	PASS	PASS	0
13RFP575645.las	0	PASS	PASS	PASS	PASS	0
13RFP575660.las	0	PASS	PASS	PASS	PASS	0
13RFP575675.las	0	PASS	PASS	PASS	PASS	0
13RFP575690.las	0	PASS	PASS	PASS	PASS	0
13RFP575705.las	0	PASS	PASS	PASS	PASS	0
13RFP575720.las	0	PASS	PASS	PASS	PASS	0
13RFP575735.las	0	PASS	PASS	PASS	PASS	0
13RFP575750.las	0	PASS	PASS	PASS	PASS	0
13RFP575765.las	0	PASS	PASS	PASS	PASS	0
13RFP575780.las	0	PASS	PASS	PASS	PASS	0
13RFP575795.las	0	PASS	PASS	PASS	PASS	0
13RFP575810.las	0	PASS	PASS	PASS	PASS	0
13RFP575825.las	0	PASS	PASS	PASS	PASS	0
13RFP575840.las	0	PASS	PASS	PASS	PASS	0
13RFP575855.las	0	PASS	PASS	PASS	PASS	0
13RFP575870.las	0	PASS	PASS	PASS	PASS	0
13RFP575885.las	0	PASS	PASS	PASS	PASS	0
13RFP575900.las	0	PASS	PASS	PASS	PASS	0
13RFP575915.las	0	PASS	PASS	PASS	PASS	0
13RFP575930.las	0	PASS	PASS	PASS	PASS	0

DPH-1.2 Report on ASPRS LAS File Format (Tiled Data) - File Integrity - continued

File	Number of Points Outside Extent	Offset To Point Data	Offset To EVLR	Number Of Points	Number of Points by Return	Number of Duplicate Points
13RFP575945.las	0	PASS	PASS	PASS	PASS	0
13RFP575960.las	0	PASS	PASS	PASS	PASS	0
13RFP575975.las	0	PASS	PASS	PASS	PASS	0
13RFP575990.las	0	PASS	PASS	PASS	PASS	0
13RFP590465.las	0	PASS	PASS	PASS	PASS	0
13RFP590480.las	0	PASS	PASS	PASS	PASS	0
13RFP590495.las	0	PASS	PASS	PASS	PASS	0
13RFP590510.las	0	PASS	PASS	PASS	PASS	0
13RFP590525.las	0	PASS	PASS	PASS	PASS	0
13RFP590540.las	0	PASS	PASS	PASS	PASS	0
13RFP590555.las	0	PASS	PASS	PASS	PASS	0
13RFP590570.las	0	PASS	PASS	PASS	PASS	0
13RFP590585.las	0	PASS	PASS	PASS	PASS	0
13RFP590600.las	0	PASS	PASS	PASS	PASS	0
13RFP590615.las	0	PASS	PASS	PASS	PASS	0
13RFP590630.las	0	PASS	PASS	PASS	PASS	0
13RFP590645.las	0	PASS	PASS	PASS	PASS	0
13RFP590660.las	0	PASS	PASS	PASS	PASS	0
13RFP590675.las	0	PASS	PASS	PASS	PASS	0
13RFP590690.las	0	PASS	PASS	PASS	PASS	0
13RFP590705.las	0	PASS	PASS	PASS	PASS	0
13RFP590720.las	0	PASS	PASS	PASS	PASS	0
13RFP590735.las	0	PASS	PASS	PASS	PASS	0
13RFP590750.las	0	PASS	PASS	PASS	PASS	0
13RFP590765.las	0	PASS	PASS	PASS	PASS	0
13RFP590780.las	0	PASS	PASS	PASS	PASS	0
13RFP590795.las	0	PASS	PASS	PASS	PASS	0
13RFP590810.las	0	PASS	PASS	PASS	PASS	0
13RFP590825.las	0	PASS	PASS	PASS	PASS	0
13RFP590840.las	0	PASS	PASS	PASS	PASS	0
13RFP590855.las	0	PASS	PASS	PASS	PASS	0
13RFP590870.las	0	PASS	PASS	PASS	PASS	0
13RFP590885.las	0	PASS	PASS	PASS	PASS	0
13RFP590900.las	0	PASS	PASS	PASS	PASS	0
13RFP590915.las	0	PASS	PASS	PASS	PASS	0
13RFP590930.las	0	PASS	PASS	PASS	PASS	0
13RFP590945.las	0	PASS	PASS	PASS	PASS	0
13RFP590960.las	0	PASS	PASS	PASS	PASS	0
13RFP590975.las	0	PASS	PASS	PASS	PASS	0
13RFP590990.las	0	PASS	PASS	PASS	PASS	0
13RFP605465.las	0	PASS	PASS	PASS	PASS	0
13RFP605480.las	0	PASS	PASS	PASS	PASS	0
13RFP605495.las	0	PASS	PASS	PASS	PASS	0
13RFP605510.las	0	PASS	PASS	PASS	PASS	0
13RFP605525.las	0	PASS	PASS	PASS	PASS	0
13RFP605540.las	0	PASS	PASS	PASS	PASS	0
13RFP605555.las	0	PASS	PASS	PASS	PASS	0
13RFP605570.las	0	PASS	PASS	PASS	PASS	0
13RFP605585.las	0	PASS	PASS	PASS	PASS	0

DPH-1.2 Report on ASPRS LAS File Format (Tiled Data) - File Integrity - continued

File	Number of Points Outside Extent	Offset To Point Data	Offset To EVLR	Number Of Points	Number of Points by Return	Number of Duplicate Points
13RFP605600.las	0	PASS	PASS	PASS	PASS	0
13RFP605615.las	0	PASS	PASS	PASS	PASS	0
13RFP605630.las	0	PASS	PASS	PASS	PASS	0
13RFP605645.las	0	PASS	PASS	PASS	PASS	0
13RFP605660.las	0	PASS	PASS	PASS	PASS	0
13RFP605675.las	0	PASS	PASS	PASS	PASS	0
13RFP605690.las	0	PASS	PASS	PASS	PASS	0
13RFP605705.las	0	PASS	PASS	PASS	PASS	0
13RFP605720.las	0	PASS	PASS	PASS	PASS	0
13RFP605735.las	0	PASS	PASS	PASS	PASS	0
13RFP605750.las	0	PASS	PASS	PASS	PASS	0
13RFP605765.las	0	PASS	PASS	PASS	PASS	0
13RFP605780.las	0	PASS	PASS	PASS	PASS	0
13RFP605795.las	0	PASS	PASS	PASS	PASS	0
13RFP605810.las	0	PASS	PASS	PASS	PASS	0
13RFP605825.las	0	PASS	PASS	PASS	PASS	0
13RFP605840.las	0	PASS	PASS	PASS	PASS	0
13RFP605855.las	0	PASS	PASS	PASS	PASS	0
13RFP605870.las	0	PASS	PASS	PASS	PASS	0
13RFP605885.las	0	PASS	PASS	PASS	PASS	0
13RFP605900.las	0	PASS	PASS	PASS	PASS	0
13RFP605915.las	0	PASS	PASS	PASS	PASS	0
13RFP605930.las	0	PASS	PASS	PASS	PASS	0
13RFP605945.las	0	PASS	PASS	PASS	PASS	0
13RFP605960.las	0	PASS	PASS	PASS	PASS	0
13RFP605975.las	0	PASS	PASS	PASS	PASS	0
13RFP605990.las	0	PASS	PASS	PASS	PASS	0
13RFP620465.las	0	PASS	PASS	PASS	PASS	0
13RFP620480.las	0	PASS	PASS	PASS	PASS	0
13RFP620495.las	0	PASS	PASS	PASS	PASS	0
13RFP620510.las	0	PASS	PASS	PASS	PASS	0
13RFP620525.las	0	PASS	PASS	PASS	PASS	0
13RFP620540.las	0	PASS	PASS	PASS	PASS	0
13RFP620555.las	0	PASS	PASS	PASS	PASS	0
13RFP620570.las	0	PASS	PASS	PASS	PASS	0
13RFP620585.las	0	PASS	PASS	PASS	PASS	0
13RFP620600.las	0	PASS	PASS	PASS	PASS	0
13RFP620615.las	0	PASS	PASS	PASS	PASS	0
13RFP620630.las	0	PASS	PASS	PASS	PASS	0
13RFP620645.las	0	PASS	PASS	PASS	PASS	0
13RFP620660.las	0	PASS	PASS	PASS	PASS	0
13RFP620675.las	0	PASS	PASS	PASS	PASS	0
13RFP620690.las	0	PASS	PASS	PASS	PASS	0
13RFP620705.las	0	PASS	PASS	PASS	PASS	0
13RFP620720.las	0	PASS	PASS	PASS	PASS	0
13RFP620735.las	0	PASS	PASS	PASS	PASS	0
13RFP620750.las	0	PASS	PASS	PASS	PASS	0
13RFP620765.las	0	PASS	PASS	PASS	PASS	0
13RFP620780.las	0	PASS	PASS	PASS	PASS	0

DPH-1.2 Report on ASPRS LAS File Format (Tiled Data) - File Integrity - continued

File	Number of Points Outside Extent	Offset To Point Data	Offset To EVLR	Number Of Points	Number of Points by Return	Number of Duplicate Points
13RFP620795.las	0	PASS	PASS	PASS	PASS	0
13RFP620810.las	0	PASS	PASS	PASS	PASS	0
13RFP620825.las	0	PASS	PASS	PASS	PASS	0
13RFP620840.las	0	PASS	PASS	PASS	PASS	0
13RFP620855.las	0	PASS	PASS	PASS	PASS	0
13RFP620870.las	0	PASS	PASS	PASS	PASS	0
13RFP620885.las	0	PASS	PASS	PASS	PASS	0
13RFP620900.las	0	PASS	PASS	PASS	PASS	0
13RFP620915.las	0	PASS	PASS	PASS	PASS	0
13RFP620930.las	0	PASS	PASS	PASS	PASS	0
13RFP620945.las	0	PASS	PASS	PASS	PASS	0
13RFP620960.las	0	PASS	PASS	PASS	PASS	0
13RFP620975.las	0	PASS	PASS	PASS	PASS	0
13RFP620990.las	0	PASS	PASS	PASS	PASS	0
13RFP635465.las	0	PASS	PASS	PASS	PASS	0
13RFP635480.las	0	PASS	PASS	PASS	PASS	0
13RFP635495.las	0	PASS	PASS	PASS	PASS	0
13RFP635510.las	0	PASS	PASS	PASS	PASS	0
13RFP635525.las	0	PASS	PASS	PASS	PASS	0
13RFP635540.las	0	PASS	PASS	PASS	PASS	0
13RFP635555.las	0	PASS	PASS	PASS	PASS	0
13RFP635570.las	0	PASS	PASS	PASS	PASS	0
13RFP635585.las	0	PASS	PASS	PASS	PASS	0
13RFP635600.las	0	PASS	PASS	PASS	PASS	0
13RFP635615.las	0	PASS	PASS	PASS	PASS	0
13RFP635630.las	0	PASS	PASS	PASS	PASS	0
13RFP635645.las	0	PASS	PASS	PASS	PASS	0
13RFP635660.las	0	PASS	PASS	PASS	PASS	0
13RFP635675.las	0	PASS	PASS	PASS	PASS	0
13RFP635690.las	0	PASS	PASS	PASS	PASS	0
13RFP635705.las	0	PASS	PASS	PASS	PASS	0
13RFP635720.las	0	PASS	PASS	PASS	PASS	0
13RFP635735.las	0	PASS	PASS	PASS	PASS	0
13RFP635750.las	0	PASS	PASS	PASS	PASS	0
13RFP635765.las	0	PASS	PASS	PASS	PASS	0
13RFP635780.las	0	PASS	PASS	PASS	PASS	0
13RFP635795.las	0	PASS	PASS	PASS	PASS	0
13RFP635810.las	0	PASS	PASS	PASS	PASS	0
13RFP635825.las	0	PASS	PASS	PASS	PASS	0
13RFP635840.las	0	PASS	PASS	PASS	PASS	0
13RFP635855.las	0	PASS	PASS	PASS	PASS	0
13RFP635870.las	0	PASS	PASS	PASS	PASS	0
13RFP635885.las	0	PASS	PASS	PASS	PASS	0
13RFP635900.las	0	PASS	PASS	PASS	PASS	0
13RFP635915.las	0	PASS	PASS	PASS	PASS	0
13RFP635930.las	0	PASS	PASS	PASS	PASS	0
13RFP635945.las	0	PASS	PASS	PASS	PASS	0
13RFP635960.las	0	PASS	PASS	PASS	PASS	0
13RFP635975.las	0	PASS	PASS	PASS	PASS	0

DPH-1.2 Report on ASPRS LAS File Format (Tiled Data) - File Integrity - continued

File	Number of Points Outside Extent	Offset To Point Data	Offset To EVLR	Number Of Points	Number of Points by Return	Number of Duplicate Points
13RFP635990.las	0	PASS	PASS	PASS	PASS	0
13RFP650465.las	0	PASS	PASS	PASS	PASS	0
13RFP650480.las	0	PASS	PASS	PASS	PASS	0
13RFP650495.las	0	PASS	PASS	PASS	PASS	0
13RFP650510.las	0	PASS	PASS	PASS	PASS	0
13RFP650525.las	0	PASS	PASS	PASS	PASS	0
13RFP650540.las	0	PASS	PASS	PASS	PASS	0
13RFP650555.las	0	PASS	PASS	PASS	PASS	0
13RFP650570.las	0	PASS	PASS	PASS	PASS	0
13RFP650585.las	0	PASS	PASS	PASS	PASS	0
13RFP650600.las	0	PASS	PASS	PASS	PASS	0
13RFP650615.las	0	PASS	PASS	PASS	PASS	0
13RFP650630.las	0	PASS	PASS	PASS	PASS	0
13RFP650645.las	0	PASS	PASS	PASS	PASS	0
13RFP650660.las	0	PASS	PASS	PASS	PASS	0
13RFP650675.las	0	PASS	PASS	PASS	PASS	0
13RFP650690.las	0	PASS	PASS	PASS	PASS	0
13RFP650705.las	0	PASS	PASS	PASS	PASS	0
13RFP650720.las	0	PASS	PASS	PASS	PASS	0
13RFP650735.las	0	PASS	PASS	PASS	PASS	0
13RFP650750.las	0	PASS	PASS	PASS	PASS	0
13RFP650765.las	0	PASS	PASS	PASS	PASS	0
13RFP650780.las	0	PASS	PASS	PASS	PASS	0
13RFP650795.las	0	PASS	PASS	PASS	PASS	0
13RFP650810.las	0	PASS	PASS	PASS	PASS	0
13RFP650825.las	0	PASS	PASS	PASS	PASS	0
13RFP650840.las	0	PASS	PASS	PASS	PASS	0
13RFP650855.las	0	PASS	PASS	PASS	PASS	0
13RFP650870.las	0	PASS	PASS	PASS	PASS	0
13RFP650885.las	0	PASS	PASS	PASS	PASS	0
13RFP650900.las	0	PASS	PASS	PASS	PASS	0
13RFP650915.las	0	PASS	PASS	PASS	PASS	0
13RFP650930.las	0	PASS	PASS	PASS	PASS	0
13RFP650945.las	0	PASS	PASS	PASS	PASS	0
13RFP650960.las	0	PASS	PASS	PASS	PASS	0
13RFP650975.las	0	PASS	PASS	PASS	PASS	0
13RFP650990.las	0	PASS	PASS	PASS	PASS	0
13RFP665465.las	0	PASS	PASS	PASS	PASS	0
13RFP665480.las	0	PASS	PASS	PASS	PASS	0
13RFP665495.las	0	PASS	PASS	PASS	PASS	0
13RFP665510.las	0	PASS	PASS	PASS	PASS	0
13RFP665525.las	0	PASS	PASS	PASS	PASS	0
13RFP665540.las	0	PASS	PASS	PASS	PASS	0
13RFP665555.las	0	PASS	PASS	PASS	PASS	0
13RFP665570.las	0	PASS	PASS	PASS	PASS	0
13RFP665585.las	0	PASS	PASS	PASS	PASS	0
13RFP665600.las	0	PASS	PASS	PASS	PASS	0
13RFP665615.las	0	PASS	PASS	PASS	PASS	0
13RFP665630.las	0	PASS	PASS	PASS	PASS	0

DPH-1.2 Report on ASPRS LAS File Format (Tiled Data) - File Integrity - continued

File	Number of Points Outside Extent	Offset To Point Data	Offset To EVLR	Number Of Points	Number of Points by Return	Number of Duplicate Points
13RFP665645.las	0	PASS	PASS	PASS	PASS	0
13RFP665660.las	0	PASS	PASS	PASS	PASS	0
13RFP665675.las	0	PASS	PASS	PASS	PASS	0
13RFP665690.las	0	PASS	PASS	PASS	PASS	0
13RFP665705.las	0	PASS	PASS	PASS	PASS	0
13RFP665720.las	0	PASS	PASS	PASS	PASS	0
13RFP665735.las	0	PASS	PASS	PASS	PASS	0
13RFP665750.las	0	PASS	PASS	PASS	PASS	0
13RFP665765.las	0	PASS	PASS	PASS	PASS	0
13RFP665780.las	0	PASS	PASS	PASS	PASS	0
13RFP665795.las	0	PASS	PASS	PASS	PASS	0
13RFP665810.las	0	PASS	PASS	PASS	PASS	0
13RFP665825.las	0	PASS	PASS	PASS	PASS	0
13RFP665840.las	0	PASS	PASS	PASS	PASS	0
13RFP665855.las	0	PASS	PASS	PASS	PASS	0
13RFP665870.las	0	PASS	PASS	PASS	PASS	0
13RFP665885.las	0	PASS	PASS	PASS	PASS	0
13RFP665900.las	0	PASS	PASS	PASS	PASS	0
13RFP665915.las	0	PASS	PASS	PASS	PASS	0
13RFP665930.las	0	PASS	PASS	PASS	PASS	0
13RFP665945.las	0	PASS	PASS	PASS	PASS	0
13RFP665960.las	0	PASS	PASS	PASS	PASS	0
13RFP665975.las	0	PASS	PASS	PASS	PASS	0
13RFP665990.las	0	PASS	PASS	PASS	PASS	0
13RFP680465.las	0	PASS	PASS	PASS	PASS	0
13RFP680480.las	0	PASS	PASS	PASS	PASS	0
13RFP680495.las	0	PASS	PASS	PASS	PASS	0
13RFP680510.las	0	PASS	PASS	PASS	PASS	0
13RFP680525.las	0	PASS	PASS	PASS	PASS	0
13RFP680540.las	0	PASS	PASS	PASS	PASS	0
13RFP680555.las	0	PASS	PASS	PASS	PASS	0
13RFP680570.las	0	PASS	PASS	PASS	PASS	0
13RFP680585.las	0	PASS	PASS	PASS	PASS	0
13RFP680600.las	0	PASS	PASS	PASS	PASS	0
13RFP680615.las	0	PASS	PASS	PASS	PASS	0
13RFP680630.las	0	PASS	PASS	PASS	PASS	0
13RFP680645.las	0	PASS	PASS	PASS	PASS	0
13RFP680660.las	0	PASS	PASS	PASS	PASS	0
13RFP680675.las	0	PASS	PASS	PASS	PASS	0
13RFP680690.las	0	PASS	PASS	PASS	PASS	0
13RFP680705.las	0	PASS	PASS	PASS	PASS	0
13RFP680720.las	0	PASS	PASS	PASS	PASS	0
13RFP680735.las	0	PASS	PASS	PASS	PASS	0
13RFP680750.las	0	PASS	PASS	PASS	PASS	0
13RFP680765.las	0	PASS	PASS	PASS	PASS	0
13RFP680780.las	0	PASS	PASS	PASS	PASS	0
13RFP680795.las	0	PASS	PASS	PASS	PASS	0
13RFP680810.las	0	PASS	PASS	PASS	PASS	0
13RFP680825.las	0	PASS	PASS	PASS	PASS	0

DPH-1.2 Report on ASPRS LAS File Format (Tiled Data) - File Integrity - continued

File	Number of Points Outside Extent	Offset To Point Data	Offset To EVLR	Number Of Points	Number of Points by Return	Number of Duplicate Points
13RFP680840.las	0	PASS	PASS	PASS	PASS	0
13RFP680855.las	0	PASS	PASS	PASS	PASS	0
13RFP680870.las	0	PASS	PASS	PASS	PASS	0
13RFP680885.las	0	PASS	PASS	PASS	PASS	0
13RFP680900.las	0	PASS	PASS	PASS	PASS	0
13RFP680915.las	0	PASS	PASS	PASS	PASS	0
13RFP680930.las	0	PASS	PASS	PASS	PASS	0
13RFP680945.las	0	PASS	PASS	PASS	PASS	0
13RFP680960.las	0	PASS	PASS	PASS	PASS	0
13RFP680975.las	0	PASS	PASS	PASS	PASS	0
13RFP680990.las	0	PASS	PASS	PASS	PASS	0
13RFP695465.las	0	PASS	PASS	PASS	PASS	0
13RFP695480.las	0	PASS	PASS	PASS	PASS	0
13RFP695495.las	0	PASS	PASS	PASS	PASS	0
13RFP695510.las	0	PASS	PASS	PASS	PASS	0
13RFP695525.las	0	PASS	PASS	PASS	PASS	0
13RFP695540.las	0	PASS	PASS	PASS	PASS	0
13RFP695555.las	0	PASS	PASS	PASS	PASS	0
13RFP695570.las	0	PASS	PASS	PASS	PASS	0
13RFP695585.las	0	PASS	PASS	PASS	PASS	0
13RFP695600.las	0	PASS	PASS	PASS	PASS	0
13RFP695615.las	0	PASS	PASS	PASS	PASS	0
13RFP695630.las	0	PASS	PASS	PASS	PASS	0
13RFP695645.las	0	PASS	PASS	PASS	PASS	0
13RFP695660.las	0	PASS	PASS	PASS	PASS	0
13RFP695675.las	0	PASS	PASS	PASS	PASS	0
13RFP695690.las	0	PASS	PASS	PASS	PASS	0
13RFP695705.las	0	PASS	PASS	PASS	PASS	0
13RFP695720.las	0	PASS	PASS	PASS	PASS	0
13RFP695735.las	0	PASS	PASS	PASS	PASS	0
13RFP695750.las	0	PASS	PASS	PASS	PASS	0
13RFP695765.las	0	PASS	PASS	PASS	PASS	0
13RFP695780.las	0	PASS	PASS	PASS	PASS	0
13RFP695795.las	0	PASS	PASS	PASS	PASS	0
13RFP695810.las	0	PASS	PASS	PASS	PASS	0
13RFP695825.las	0	PASS	PASS	PASS	PASS	0
13RFP695840.las	0	PASS	PASS	PASS	PASS	0
13RFP695855.las	0	PASS	PASS	PASS	PASS	0
13RFP695870.las	0	PASS	PASS	PASS	PASS	0
13RFP695885.las	0	PASS	PASS	PASS	PASS	0
13RFP695900.las	0	PASS	PASS	PASS	PASS	0
13RFP695915.las	0	PASS	PASS	PASS	PASS	0
13RFP695930.las	0	PASS	PASS	PASS	PASS	0
13RFP695945.las	0	PASS	PASS	PASS	PASS	0
13RFP695960.las	0	PASS	PASS	PASS	PASS	0
13RFP695975.las	0	PASS	PASS	PASS	PASS	0
13RFP695990.las	0	PASS	PASS	PASS	PASS	0
13RFP710465.las	0	PASS	PASS	PASS	PASS	0
13RFP710480.las	0	PASS	PASS	PASS	PASS	0

DPH-1.2 Report on ASPRS LAS File Format (Tiled Data) - File Integrity - continued

File	Number of Points Outside Extent	Offset To Point Data	Offset To EVLR	Number Of Points	Number of Points by Return	Number of Duplicate Points
13RFP710495.las	0	PASS	PASS	PASS	PASS	0
13RFP710510.las	0	PASS	PASS	PASS	PASS	0
13RFP710525.las	0	PASS	PASS	PASS	PASS	0
13RFP710540.las	0	PASS	PASS	PASS	PASS	0
13RFP710555.las	0	PASS	PASS	PASS	PASS	0
13RFP710570.las	0	PASS	PASS	PASS	PASS	0
13RFP710585.las	0	PASS	PASS	PASS	PASS	0
13RFP710600.las	0	PASS	PASS	PASS	PASS	0
13RFP710615.las	0	PASS	PASS	PASS	PASS	0
13RFP710630.las	0	PASS	PASS	PASS	PASS	0
13RFP710645.las	0	PASS	PASS	PASS	PASS	0
13RFP710660.las	0	PASS	PASS	PASS	PASS	0
13RFP710675.las	0	PASS	PASS	PASS	PASS	0
13RFP710690.las	0	PASS	PASS	PASS	PASS	0
13RFP710705.las	0	PASS	PASS	PASS	PASS	0
13RFP710720.las	0	PASS	PASS	PASS	PASS	0
13RFP710735.las	0	PASS	PASS	PASS	PASS	0
13RFP710750.las	0	PASS	PASS	PASS	PASS	0
13RFP710765.las	0	PASS	PASS	PASS	PASS	0
13RFP710780.las	0	PASS	PASS	PASS	PASS	0
13RFP710795.las	0	PASS	PASS	PASS	PASS	0
13RFP710810.las	0	PASS	PASS	PASS	PASS	0
13RFP710825.las	0	PASS	PASS	PASS	PASS	0
13RFP710840.las	0	PASS	PASS	PASS	PASS	0
13RFP710855.las	0	PASS	PASS	PASS	PASS	0
13RFP710870.las	0	PASS	PASS	PASS	PASS	0
13RFP710885.las	0	PASS	PASS	PASS	PASS	0
13RFP710900.las	0	PASS	PASS	PASS	PASS	0
13RFP710915.las	0	PASS	PASS	PASS	PASS	0
13RFP710930.las	0	PASS	PASS	PASS	PASS	0
13RFP710945.las	0	PASS	PASS	PASS	PASS	0
13RFP710960.las	0	PASS	PASS	PASS	PASS	0
13RFP710975.las	0	PASS	PASS	PASS	PASS	0
13RFP710990.las	0	PASS	PASS	PASS	PASS	0
13RFP725465.las	0	PASS	PASS	PASS	PASS	0
13RFP725480.las	0	PASS	PASS	PASS	PASS	0
13RFP725495.las	0	PASS	PASS	PASS	PASS	0
13RFP725510.las	0	PASS	PASS	PASS	PASS	0
13RFP725525.las	0	PASS	PASS	PASS	PASS	0
13RFP725540.las	0	PASS	PASS	PASS	PASS	0
13RFP725555.las	0	PASS	PASS	PASS	PASS	0
13RFP725570.las	0	PASS	PASS	PASS	PASS	0
13RFP725585.las	0	PASS	PASS	PASS	PASS	0
13RFP725600.las	0	PASS	PASS	PASS	PASS	0
13RFP725615.las	0	PASS	PASS	PASS	PASS	0
13RFP725630.las	0	PASS	PASS	PASS	PASS	0
13RFP725645.las	0	PASS	PASS	PASS	PASS	0
13RFP725660.las	0	PASS	PASS	PASS	PASS	0
13RFP725675.las	0	PASS	PASS	PASS	PASS	0

DPH-1.2 Report on ASPRS LAS File Format (Tiled Data) - File Integrity - continued

File	Number of Points Outside Extent	Offset To Point Data	Offset To EVLR	Number Of Points	Number of Points by Return	Number of Duplicate Points
13RFP725690.las	0	PASS	PASS	PASS	PASS	0
13RFP725705.las	0	PASS	PASS	PASS	PASS	0
13RFP725720.las	0	PASS	PASS	PASS	PASS	0
13RFP725735.las	0	PASS	PASS	PASS	PASS	0
13RFP725750.las	0	PASS	PASS	PASS	PASS	0
13RFP725765.las	0	PASS	PASS	PASS	PASS	0
13RFP725780.las	0	PASS	PASS	PASS	PASS	0
13RFP725795.las	0	PASS	PASS	PASS	PASS	0
13RFP725810.las	0	PASS	PASS	PASS	PASS	0
13RFP725825.las	0	PASS	PASS	PASS	PASS	0
13RFP725840.las	0	PASS	PASS	PASS	PASS	0
13RFP725855.las	0	PASS	PASS	PASS	PASS	0
13RFP725870.las	0	PASS	PASS	PASS	PASS	0
13RFP725885.las	0	PASS	PASS	PASS	PASS	0
13RFP725900.las	0	PASS	PASS	PASS	PASS	0
13RFP725915.las	0	PASS	PASS	PASS	PASS	0
13RFP725930.las	0	PASS	PASS	PASS	PASS	0
13RFP725945.las	0	PASS	PASS	PASS	PASS	0
13RFP725960.las	0	PASS	PASS	PASS	PASS	0
13RFP725975.las	0	PASS	PASS	PASS	PASS	0
13RFP725990.las	0	PASS	PASS	PASS	PASS	0
13RFP740465.las	0	PASS	PASS	PASS	PASS	0
13RFP740480.las	0	PASS	PASS	PASS	PASS	0
13RFP740495.las	0	PASS	PASS	PASS	PASS	0
13RFP740510.las	0	PASS	PASS	PASS	PASS	0
13RFP740525.las	0	PASS	PASS	PASS	PASS	0
13RFP740540.las	0	PASS	PASS	PASS	PASS	0
13RFP740555.las	0	PASS	PASS	PASS	PASS	0
13RFP740570.las	0	PASS	PASS	PASS	PASS	0
13RFP740585.las	0	PASS	PASS	PASS	PASS	0
13RFP740600.las	0	PASS	PASS	PASS	PASS	0
13RFP740615.las	0	PASS	PASS	PASS	PASS	0
13RFP740630.las	0	PASS	PASS	PASS	PASS	0
13RFP740645.las	0	PASS	PASS	PASS	PASS	0
13RFP740660.las	0	PASS	PASS	PASS	PASS	0
13RFP740675.las	0	PASS	PASS	PASS	PASS	0
13RFP740690.las	0	PASS	PASS	PASS	PASS	0
13RFP740705.las	0	PASS	PASS	PASS	PASS	0
13RFP740720.las	0	PASS	PASS	PASS	PASS	0
13RFP740735.las	0	PASS	PASS	PASS	PASS	0
13RFP740750.las	0	PASS	PASS	PASS	PASS	0
13RFP740765.las	0	PASS	PASS	PASS	PASS	0
13RFP740780.las	0	PASS	PASS	PASS	PASS	0
13RFP740795.las	0	PASS	PASS	PASS	PASS	0
13RFP740810.las	0	PASS	PASS	PASS	PASS	0
13RFP740825.las	0	PASS	PASS	PASS	PASS	0
13RFP740840.las	0	PASS	PASS	PASS	PASS	0
13RFP740855.las	0	PASS	PASS	PASS	PASS	0
13RFP740870.las	0	PASS	PASS	PASS	PASS	0

DPH-1.2 Report on ASPRS LAS File Format (Tiled Data) - File Integrity - continued

File	Number of Points Outside Extent	Offset To Point Data	Offset To EVLR	Number Of Points	Number of Points by Return	Number of Duplicate Points
13RFP740885.las	0	PASS	PASS	PASS	PASS	0
13RFP740900.las	0	PASS	PASS	PASS	PASS	0
13RFP740915.las	0	PASS	PASS	PASS	PASS	0
13RFP740930.las	0	PASS	PASS	PASS	PASS	0
13RFP740945.las	0	PASS	PASS	PASS	PASS	0
13RFP740960.las	0	PASS	PASS	PASS	PASS	0
13RFP740975.las	0	PASS	PASS	PASS	PASS	0
13RFP740990.las	0	PASS	PASS	PASS	PASS	0
13RFP755465.las	0	PASS	PASS	PASS	PASS	0
13RFP755480.las	0	PASS	PASS	PASS	PASS	0
13RFP755495.las	0	PASS	PASS	PASS	PASS	0
13RFP755510.las	0	PASS	PASS	PASS	PASS	0
13RFP755525.las	0	PASS	PASS	PASS	PASS	0
13RFP755540.las	0	PASS	PASS	PASS	PASS	0
13RFP755555.las	0	PASS	PASS	PASS	PASS	0
13RFP755570.las	0	PASS	PASS	PASS	PASS	0
13RFP755585.las	0	PASS	PASS	PASS	PASS	0
13RFP755600.las	0	PASS	PASS	PASS	PASS	0
13RFP755615.las	0	PASS	PASS	PASS	PASS	0
13RFP755630.las	0	PASS	PASS	PASS	PASS	0
13RFP755645.las	0	PASS	PASS	PASS	PASS	0
13RFP755660.las	0	PASS	PASS	PASS	PASS	0
13RFP755675.las	0	PASS	PASS	PASS	PASS	0
13RFP755690.las	0	PASS	PASS	PASS	PASS	0
13RFP755705.las	0	PASS	PASS	PASS	PASS	0
13RFP755720.las	0	PASS	PASS	PASS	PASS	0
13RFP755735.las	0	PASS	PASS	PASS	PASS	0
13RFP755750.las	0	PASS	PASS	PASS	PASS	0
13RFP755765.las	0	PASS	PASS	PASS	PASS	0
13RFP755780.las	0	PASS	PASS	PASS	PASS	0
13RFP755795.las	0	PASS	PASS	PASS	PASS	0
13RFP755810.las	0	PASS	PASS	PASS	PASS	0
13RFP755825.las	0	PASS	PASS	PASS	PASS	0
13RFP755840.las	0	PASS	PASS	PASS	PASS	0
13RFP755855.las	0	PASS	PASS	PASS	PASS	0
13RFP755870.las	0	PASS	PASS	PASS	PASS	0
13RFP755885.las	0	PASS	PASS	PASS	PASS	0
13RFP755900.las	0	PASS	PASS	PASS	PASS	0
13RFP755915.las	0	PASS	PASS	PASS	PASS	0
13RFP755930.las	0	PASS	PASS	PASS	PASS	0
13RFP755945.las	0	PASS	PASS	PASS	PASS	0
13RFP755960.las	0	PASS	PASS	PASS	PASS	0
13RFP755975.las	0	PASS	PASS	PASS	PASS	0
13RFP755990.las	0	PASS	PASS	PASS	PASS	0
13RFP770465.las	0	PASS	PASS	PASS	PASS	0
13RFP770480.las	0	PASS	PASS	PASS	PASS	0
13RFP770495.las	0	PASS	PASS	PASS	PASS	0
13RFP770510.las	0	PASS	PASS	PASS	PASS	0
13RFP770525.las	0	PASS	PASS	PASS	PASS	0

DPH-1.2 Report on ASPRS LAS File Format (Tiled Data) - File Integrity - continued

File	Number of Points Outside Extent	Offset To Point Data	Offset To EVLR	Number Of Points	Number of Points by Return	Number of Duplicate Points
13RFP770540.las	0	PASS	PASS	PASS	PASS	0
13RFP770555.las	0	PASS	PASS	PASS	PASS	0
13RFP770570.las	0	PASS	PASS	PASS	PASS	0
13RFP770585.las	0	PASS	PASS	PASS	PASS	0
13RFP770600.las	0	PASS	PASS	PASS	PASS	0
13RFP770615.las	0	PASS	PASS	PASS	PASS	0
13RFP770630.las	0	PASS	PASS	PASS	PASS	0
13RFP770645.las	0	PASS	PASS	PASS	PASS	0
13RFP770660.las	0	PASS	PASS	PASS	PASS	0
13RFP770675.las	0	PASS	PASS	PASS	PASS	0
13RFP770690.las	0	PASS	PASS	PASS	PASS	0
13RFP770705.las	0	PASS	PASS	PASS	PASS	0
13RFP770720.las	0	PASS	PASS	PASS	PASS	0
13RFP770735.las	0	PASS	PASS	PASS	PASS	0
13RFP770750.las	0	PASS	PASS	PASS	PASS	0
13RFP770765.las	0	PASS	PASS	PASS	PASS	0
13RFP770780.las	0	PASS	PASS	PASS	PASS	0
13RFP770795.las	0	PASS	PASS	PASS	PASS	0
13RFP770810.las	0	PASS	PASS	PASS	PASS	0
13RFP770825.las	0	PASS	PASS	PASS	PASS	0
13RFP770840.las	0	PASS	PASS	PASS	PASS	0
13RFP770855.las	0	PASS	PASS	PASS	PASS	0
13RFP770870.las	0	PASS	PASS	PASS	PASS	0
13RFP770885.las	0	PASS	PASS	PASS	PASS	0
13RFP770900.las	0	PASS	PASS	PASS	PASS	0
13RFP770915.las	0	PASS	PASS	PASS	PASS	0
13RFP770930.las	0	PASS	PASS	PASS	PASS	0
13RFP770945.las	0	PASS	PASS	PASS	PASS	0
13RFP770960.las	0	PASS	PASS	PASS	PASS	0
13RFP770975.las	0	PASS	PASS	PASS	PASS	0
13RFP770990.las	0	PASS	PASS	PASS	PASS	0
13RFP785465.las	0	PASS	PASS	PASS	PASS	0
13RFP785480.las	0	PASS	PASS	PASS	PASS	0
13RFP785495.las	0	PASS	PASS	PASS	PASS	0
13RFP785510.las	0	PASS	PASS	PASS	PASS	0
13RFP785525.las	0	PASS	PASS	PASS	PASS	0
13RFP785540.las	0	PASS	PASS	PASS	PASS	0
13RFP785555.las	0	PASS	PASS	PASS	PASS	0
13RFP785570.las	0	PASS	PASS	PASS	PASS	0
13RFP785585.las	0	PASS	PASS	PASS	PASS	0
13RFP785600.las	0	PASS	PASS	PASS	PASS	0
13RFP785615.las	0	PASS	PASS	PASS	PASS	0
13RFP785630.las	0	PASS	PASS	PASS	PASS	0
13RFP785645.las	0	PASS	PASS	PASS	PASS	0
13RFP785660.las	0	PASS	PASS	PASS	PASS	0
13RFP785675.las	0	PASS	PASS	PASS	PASS	0
13RFP785690.las	0	PASS	PASS	PASS	PASS	0
13RFP785705.las	0	PASS	PASS	PASS	PASS	0
13RFP785720.las	0	PASS	PASS	PASS	PASS	0

DPH-1.2 Report on ASPRS LAS File Format (Tiled Data) - File Integrity - continued

File	Number of Points Outside Extent	Offset To Point Data	Offset To EVLR	Number Of Points	Number of Points by Return	Number of Duplicate Points
13RFP785735.las	0	PASS	PASS	PASS	PASS	0
13RFP785750.las	0	PASS	PASS	PASS	PASS	0
13RFP785765.las	0	PASS	PASS	PASS	PASS	0
13RFP785780.las	0	PASS	PASS	PASS	PASS	0
13RFP785795.las	0	PASS	PASS	PASS	PASS	0
13RFP785810.las	0	PASS	PASS	PASS	PASS	0
13RFP785825.las	0	PASS	PASS	PASS	PASS	0
13RFP785840.las	0	PASS	PASS	PASS	PASS	0
13RFP785855.las	0	PASS	PASS	PASS	PASS	0
13RFP785870.las	0	PASS	PASS	PASS	PASS	0
13RFP785885.las	0	PASS	PASS	PASS	PASS	0
13RFP785900.las	0	PASS	PASS	PASS	PASS	0
13RFP785915.las	0	PASS	PASS	PASS	PASS	0
13RFP785930.las	0	PASS	PASS	PASS	PASS	0
13RFP785945.las	0	PASS	PASS	PASS	PASS	0
13RFP785960.las	0	PASS	PASS	PASS	PASS	0
13RFP785975.las	0	PASS	PASS	PASS	PASS	0
13RFP785990.las	0	PASS	PASS	PASS	PASS	0
13RFP800465.las	0	PASS	PASS	PASS	PASS	0
13RFP800480.las	0	PASS	PASS	PASS	PASS	0
13RFP800495.las	0	PASS	PASS	PASS	PASS	0
13RFP800510.las	0	PASS	PASS	PASS	PASS	0
13RFP800525.las	0	PASS	PASS	PASS	PASS	0
13RFP800540.las	0	PASS	PASS	PASS	PASS	0
13RFP800555.las	0	PASS	PASS	PASS	PASS	0
13RFP800570.las	0	PASS	PASS	PASS	PASS	0
13RFP800585.las	0	PASS	PASS	PASS	PASS	0
13RFP800600.las	0	PASS	PASS	PASS	PASS	0
13RFP800615.las	0	PASS	PASS	PASS	PASS	0
13RFP800630.las	0	PASS	PASS	PASS	PASS	0
13RFP800645.las	0	PASS	PASS	PASS	PASS	0
13RFP800660.las	0	PASS	PASS	PASS	PASS	0
13RFP800675.las	0	PASS	PASS	PASS	PASS	0
13RFP800690.las	0	PASS	PASS	PASS	PASS	0
13RFP800705.las	0	PASS	PASS	PASS	PASS	0
13RFP800720.las	0	PASS	PASS	PASS	PASS	0
13RFP800735.las	0	PASS	PASS	PASS	PASS	0
13RFP800750.las	0	PASS	PASS	PASS	PASS	0
13RFP800765.las	0	PASS	PASS	PASS	PASS	0
13RFP800780.las	0	PASS	PASS	PASS	PASS	0
13RFP800795.las	0	PASS	PASS	PASS	PASS	0
13RFP800810.las	0	PASS	PASS	PASS	PASS	0
13RFP800825.las	0	PASS	PASS	PASS	PASS	0
13RFP800840.las	0	PASS	PASS	PASS	PASS	0
13RFP800855.las	0	PASS	PASS	PASS	PASS	0
13RFP800870.las	0	PASS	PASS	PASS	PASS	0
13RFP800885.las	0	PASS	PASS	PASS	PASS	0
13RFP800900.las	0	PASS	PASS	PASS	PASS	0
13RFP800915.las	0	PASS	PASS	PASS	PASS	0

DPH-1.2 Report on ASPRS LAS File Format (Tiled Data) - File Integrity - continued

File	Number of Points Outside Extent	Offset To Point Data	Offset To EVLR	Number Of Points	Number of Points by Return	Number of Duplicate Points
13RFP800930.las	0	PASS	PASS	PASS	PASS	0
13RFP800945.las	0	PASS	PASS	PASS	PASS	0
13RFP800960.las	0	PASS	PASS	PASS	PASS	0
13RFP800975.las	0	PASS	PASS	PASS	PASS	0
13RFP800990.las	0	PASS	PASS	PASS	PASS	0
13RFP815465.las	0	PASS	PASS	PASS	PASS	0
13RFP815480.las	0	PASS	PASS	PASS	PASS	0
13RFP815495.las	0	PASS	PASS	PASS	PASS	0
13RFP815510.las	0	PASS	PASS	PASS	PASS	0
13RFP815525.las	0	PASS	PASS	PASS	PASS	0
13RFP815540.las	0	PASS	PASS	PASS	PASS	0
13RFP815555.las	0	PASS	PASS	PASS	PASS	0
13RFP815570.las	0	PASS	PASS	PASS	PASS	0
13RFP815585.las	0	PASS	PASS	PASS	PASS	0
13RFP815600.las	0	PASS	PASS	PASS	PASS	0
13RFP815615.las	0	PASS	PASS	PASS	PASS	0
13RFP815630.las	0	PASS	PASS	PASS	PASS	0
13RFP815645.las	0	PASS	PASS	PASS	PASS	0
13RFP815660.las	0	PASS	PASS	PASS	PASS	0
13RFP815675.las	0	PASS	PASS	PASS	PASS	0
13RFP815690.las	0	PASS	PASS	PASS	PASS	0
13RFP815705.las	0	PASS	PASS	PASS	PASS	0
13RFP815720.las	0	PASS	PASS	PASS	PASS	0
13RFP815735.las	0	PASS	PASS	PASS	PASS	0
13RFP815750.las	0	PASS	PASS	PASS	PASS	0
13RFP815765.las	0	PASS	PASS	PASS	PASS	0
13RFP815780.las	0	PASS	PASS	PASS	PASS	0
13RFP815795.las	0	PASS	PASS	PASS	PASS	0
13RFP815810.las	0	PASS	PASS	PASS	PASS	0
13RFP815825.las	0	PASS	PASS	PASS	PASS	0
13RFP815840.las	0	PASS	PASS	PASS	PASS	0
13RFP815855.las	0	PASS	PASS	PASS	PASS	0
13RFP815870.las	0	PASS	PASS	PASS	PASS	0
13RFP815885.las	0	PASS	PASS	PASS	PASS	0
13RFP815900.las	0	PASS	PASS	PASS	PASS	0
13RFP815915.las	0	PASS	PASS	PASS	PASS	0
13RFP815930.las	0	PASS	PASS	PASS	PASS	0
13RFP815945.las	0	PASS	PASS	PASS	PASS	0
13RFP815960.las	0	PASS	PASS	PASS	PASS	0
13RFP815975.las	0	PASS	PASS	PASS	PASS	0
13RFP815990.las	0	PASS	PASS	PASS	PASS	0
13RFP830465.las	0	PASS	PASS	PASS	PASS	0
13RFP830480.las	0	PASS	PASS	PASS	PASS	0
13RFP830495.las	0	PASS	PASS	PASS	PASS	0
13RFP830510.las	0	PASS	PASS	PASS	PASS	0
13RFP830525.las	0	PASS	PASS	PASS	PASS	0
13RFP830540.las	0	PASS	PASS	PASS	PASS	0
13RFP830555.las	0	PASS	PASS	PASS	PASS	0
13RFP830570.las	0	PASS	PASS	PASS	PASS	0

DPH-1.2 Report on ASPRS LAS File Format (Tiled Data) - File Integrity - continued

File	Number of Points Outside Extent	Offset To Point Data	Offset To EVLR	Number Of Points	Number of Points by Return	Number of Duplicate Points
13RFP830585.las	0	PASS	PASS	PASS	PASS	0
13RFP830600.las	0	PASS	PASS	PASS	PASS	0
13RFP830615.las	0	PASS	PASS	PASS	PASS	0
13RFP830630.las	0	PASS	PASS	PASS	PASS	0
13RFP830645.las	0	PASS	PASS	PASS	PASS	0
13RFP830660.las	0	PASS	PASS	PASS	PASS	0
13RFP830675.las	0	PASS	PASS	PASS	PASS	0
13RFP830690.las	0	PASS	PASS	PASS	PASS	0
13RFP830705.las	0	PASS	PASS	PASS	PASS	0
13RFP830720.las	0	PASS	PASS	PASS	PASS	0
13RFP830735.las	0	PASS	PASS	PASS	PASS	0
13RFP830750.las	0	PASS	PASS	PASS	PASS	0
13RFP830765.las	0	PASS	PASS	PASS	PASS	0
13RFP830780.las	0	PASS	PASS	PASS	PASS	0
13RFP830795.las	0	PASS	PASS	PASS	PASS	0
13RFP830810.las	0	PASS	PASS	PASS	PASS	0
13RFP830825.las	0	PASS	PASS	PASS	PASS	0
13RFP830840.las	0	PASS	PASS	PASS	PASS	0
13RFP830855.las	0	PASS	PASS	PASS	PASS	0
13RFP830870.las	0	PASS	PASS	PASS	PASS	0
13RFP830885.las	0	PASS	PASS	PASS	PASS	0
13RFP830900.las	0	PASS	PASS	PASS	PASS	0
13RFP830915.las	0	PASS	PASS	PASS	PASS	0
13RFP830930.las	0	PASS	PASS	PASS	PASS	0
13RFP830945.las	0	PASS	PASS	PASS	PASS	0
13RFP830960.las	0	PASS	PASS	PASS	PASS	0
13RFP830975.las	0	PASS	PASS	PASS	PASS	0
13RFP830990.las	0	PASS	PASS	PASS	PASS	0
13RFP845465.las	0	PASS	PASS	PASS	PASS	0
13RFP845480.las	0	PASS	PASS	PASS	PASS	0
13RFP845495.las	0	PASS	PASS	PASS	PASS	0
13RFP845510.las	0	PASS	PASS	PASS	PASS	0
13RFP845525.las	0	PASS	PASS	PASS	PASS	0
13RFP845540.las	0	PASS	PASS	PASS	PASS	0
13RFP845555.las	0	PASS	PASS	PASS	PASS	0
13RFP845570.las	0	PASS	PASS	PASS	PASS	0
13RFP845585.las	0	PASS	PASS	PASS	PASS	0
13RFP845600.las	0	PASS	PASS	PASS	PASS	0
13RFP845615.las	0	PASS	PASS	PASS	PASS	0
13RFP845630.las	0	PASS	PASS	PASS	PASS	0
13RFP845645.las	0	PASS	PASS	PASS	PASS	0
13RFP845660.las	0	PASS	PASS	PASS	PASS	0
13RFP845675.las	0	PASS	PASS	PASS	PASS	0
13RFP845690.las	0	PASS	PASS	PASS	PASS	0
13RFP845705.las	0	PASS	PASS	PASS	PASS	0
13RFP845720.las	0	PASS	PASS	PASS	PASS	0
13RFP845735.las	0	PASS	PASS	PASS	PASS	0
13RFP845750.las	0	PASS	PASS	PASS	PASS	0
13RFP845765.las	0	PASS	PASS	PASS	PASS	0

DPH-1.2 Report on ASPRS LAS File Format (Tiled Data) - File Integrity - continued

File	Number of Points Outside Extent	Offset To Point Data	Offset To EVLR	Number Of Points	Number of Points by Return	Number of Duplicate Points
13RFP845780.las	0	PASS	PASS	PASS	PASS	0
13RFP845795.las	0	PASS	PASS	PASS	PASS	0
13RFP845810.las	0	PASS	PASS	PASS	PASS	0
13RFP845825.las	0	PASS	PASS	PASS	PASS	0
13RFP845840.las	0	PASS	PASS	PASS	PASS	0
13RFP845855.las	0	PASS	PASS	PASS	PASS	0
13RFP845870.las	0	PASS	PASS	PASS	PASS	0
13RFP845885.las	0	PASS	PASS	PASS	PASS	0
13RFP845900.las	0	PASS	PASS	PASS	PASS	0
13RFP845915.las	0	PASS	PASS	PASS	PASS	0
13RFP845930.las	0	PASS	PASS	PASS	PASS	0
13RFP845945.las	0	PASS	PASS	PASS	PASS	0
13RFP845960.las	0	PASS	PASS	PASS	PASS	0
13RFP845975.las	0	PASS	PASS	PASS	PASS	0
13RFP845990.las	0	PASS	PASS	PASS	PASS	0
13RFP860465.las	0	PASS	PASS	PASS	PASS	0
13RFP860480.las	0	PASS	PASS	PASS	PASS	0
13RFP860495.las	0	PASS	PASS	PASS	PASS	0
13RFP860510.las	0	PASS	PASS	PASS	PASS	0
13RFP860525.las	0	PASS	PASS	PASS	PASS	0
13RFP860540.las	0	PASS	PASS	PASS	PASS	0
13RFP860555.las	0	PASS	PASS	PASS	PASS	0
13RFP860570.las	0	PASS	PASS	PASS	PASS	0
13RFP860585.las	0	PASS	PASS	PASS	PASS	0
13RFP860600.las	0	PASS	PASS	PASS	PASS	0
13RFP860615.las	0	PASS	PASS	PASS	PASS	0
13RFP860630.las	0	PASS	PASS	PASS	PASS	0
13RFP860645.las	0	PASS	PASS	PASS	PASS	0
13RFP860660.las	0	PASS	PASS	PASS	PASS	0
13RFP860675.las	0	PASS	PASS	PASS	PASS	0
13RFP860690.las	0	PASS	PASS	PASS	PASS	0
13RFP860705.las	0	PASS	PASS	PASS	PASS	0
13RFP860720.las	0	PASS	PASS	PASS	PASS	0
13RFP860735.las	0	PASS	PASS	PASS	PASS	0
13RFP860750.las	0	PASS	PASS	PASS	PASS	0
13RFP860765.las	0	PASS	PASS	PASS	PASS	0
13RFP860780.las	0	PASS	PASS	PASS	PASS	0
13RFP860795.las	0	PASS	PASS	PASS	PASS	0
13RFP860810.las	0	PASS	PASS	PASS	PASS	0
13RFP860825.las	0	PASS	PASS	PASS	PASS	0
13RFP860840.las	0	PASS	PASS	PASS	PASS	0
13RFP860855.las	0	PASS	PASS	PASS	PASS	0
13RFP860870.las	0	PASS	PASS	PASS	PASS	0
13RFP860885.las	0	PASS	PASS	PASS	PASS	0
13RFP860900.las	0	PASS	PASS	PASS	PASS	0
13RFP860915.las	0	PASS	PASS	PASS	PASS	0
13RFP860930.las	0	PASS	PASS	PASS	PASS	0
13RFP860945.las	0	PASS	PASS	PASS	PASS	0
13RFP860960.las	0	PASS	PASS	PASS	PASS	0

DPH-1.2 Report on ASPRS LAS File Format (Tiled Data) - File Integrity - continued

File	Number of Points Outside Extent	Offset To Point Data	Offset To EVLR	Number Of Points	Number of Points by Return	Number of Duplicate Points
13RFP860975.las	0	PASS	PASS	PASS	PASS	0
13RFP860990.las	0	PASS	PASS	PASS	PASS	0
13RFP875465.las	0	PASS	PASS	PASS	PASS	0
13RFP875480.las	0	PASS	PASS	PASS	PASS	0
13RFP875495.las	0	PASS	PASS	PASS	PASS	0
13RFP875510.las	0	PASS	PASS	PASS	PASS	0
13RFP875525.las	0	PASS	PASS	PASS	PASS	0
13RFP875540.las	0	PASS	PASS	PASS	PASS	0
13RFP875555.las	0	PASS	PASS	PASS	PASS	0
13RFP875570.las	0	PASS	PASS	PASS	PASS	0
13RFP875585.las	0	PASS	PASS	PASS	PASS	0
13RFP875600.las	0	PASS	PASS	PASS	PASS	0
13RFP875615.las	0	PASS	PASS	PASS	PASS	0
13RFP875630.las	0	PASS	PASS	PASS	PASS	0
13RFP875645.las	0	PASS	PASS	PASS	PASS	0
13RFP875660.las	0	PASS	PASS	PASS	PASS	0
13RFP875675.las	0	PASS	PASS	PASS	PASS	0
13RFP875690.las	0	PASS	PASS	PASS	PASS	0
13RFP875705.las	0	PASS	PASS	PASS	PASS	0
13RFP875720.las	0	PASS	PASS	PASS	PASS	0
13RFP875735.las	0	PASS	PASS	PASS	PASS	0
13RFP875750.las	0	PASS	PASS	PASS	PASS	0
13RFP875765.las	0	PASS	PASS	PASS	PASS	0
13RFP875780.las	0	PASS	PASS	PASS	PASS	0
13RFP875795.las	0	PASS	PASS	PASS	PASS	0
13RFP875810.las	0	PASS	PASS	PASS	PASS	0
13RFP875825.las	0	PASS	PASS	PASS	PASS	0
13RFP875840.las	0	PASS	PASS	PASS	PASS	0
13RFP875855.las	0	PASS	PASS	PASS	PASS	0
13RFP875870.las	0	PASS	PASS	PASS	PASS	0
13RFP875885.las	0	PASS	PASS	PASS	PASS	0
13RFP875900.las	0	PASS	PASS	PASS	PASS	0
13RFP875915.las	0	PASS	PASS	PASS	PASS	0
13RFP875930.las	0	PASS	PASS	PASS	PASS	0
13RFP875945.las	0	PASS	PASS	PASS	PASS	0
13RFP875960.las	0	PASS	PASS	PASS	PASS	0
13RFP875975.las	0	PASS	PASS	PASS	PASS	0
13RFP875990.las	0	PASS	PASS	PASS	PASS	0
13RFP890480.las	0	PASS	PASS	PASS	PASS	0
13RFP890495.las	0	PASS	PASS	PASS	PASS	0
13RFP890510.las	0	PASS	PASS	PASS	PASS	0
13RFP890525.las	0	PASS	PASS	PASS	PASS	0
13RFP890540.las	0	PASS	PASS	PASS	PASS	0
13RFP890555.las	0	PASS	PASS	PASS	PASS	0
13RFP890570.las	0	PASS	PASS	PASS	PASS	0
13RFP890585.las	0	PASS	PASS	PASS	PASS	0
13RFP890600.las	0	PASS	PASS	PASS	PASS	0
13RFP890615.las	0	PASS	PASS	PASS	PASS	0
13RFP890630.las	0	PASS	PASS	PASS	PASS	0

DPH-1.2 Report on ASPRS LAS File Format (Tiled Data) - File Integrity - continued

File	Number of Points Outside Extent	Offset To Point Data	Offset To EVLR	Number Of Points	Number of Points by Return	Number of Duplicate Points
13RFP890645.las	0	PASS	PASS	PASS	PASS	0
13RFP890660.las	0	PASS	PASS	PASS	PASS	0
13RFP890675.las	0	PASS	PASS	PASS	PASS	0
13RFP890690.las	0	PASS	PASS	PASS	PASS	0
13RFP890705.las	0	PASS	PASS	PASS	PASS	0
13RFP890720.las	0	PASS	PASS	PASS	PASS	0
13RFP890735.las	0	PASS	PASS	PASS	PASS	0
13RFP890750.las	0	PASS	PASS	PASS	PASS	0
13RFP890765.las	0	PASS	PASS	PASS	PASS	0
13RFP890780.las	0	PASS	PASS	PASS	PASS	0
13RFP890795.las	0	PASS	PASS	PASS	PASS	0
13RFP890810.las	0	PASS	PASS	PASS	PASS	0
13RFP890825.las	0	PASS	PASS	PASS	PASS	0
13RFP890840.las	0	PASS	PASS	PASS	PASS	0
13RFP890855.las	0	PASS	PASS	PASS	PASS	0
13RFP890870.las	0	PASS	PASS	PASS	PASS	0
13RFP890885.las	0	PASS	PASS	PASS	PASS	0
13RFP890900.las	0	PASS	PASS	PASS	PASS	0
13RFP890915.las	0	PASS	PASS	PASS	PASS	0
13RFP890930.las	0	PASS	PASS	PASS	PASS	0
13RFP890945.las	0	PASS	PASS	PASS	PASS	0
13RFP890960.las	0	PASS	PASS	PASS	PASS	0
13RFP890975.las	0	PASS	PASS	PASS	PASS	0
13RFP890990.las	0	PASS	PASS	PASS	PASS	0
13RFP905480.las	0	PASS	PASS	PASS	PASS	0
13RFP905495.las	0	PASS	PASS	PASS	PASS	0
13RFP905510.las	0	PASS	PASS	PASS	PASS	0
13RFP905525.las	0	PASS	PASS	PASS	PASS	0
13RFP905540.las	0	PASS	PASS	PASS	PASS	0
13RFP905555.las	0	PASS	PASS	PASS	PASS	0
13RFP905570.las	0	PASS	PASS	PASS	PASS	0
13RFP905585.las	0	PASS	PASS	PASS	PASS	0
13RFP905600.las	0	PASS	PASS	PASS	PASS	0
13RFP905615.las	0	PASS	PASS	PASS	PASS	0
13RFP905630.las	0	PASS	PASS	PASS	PASS	0
13RFP905645.las	0	PASS	PASS	PASS	PASS	0
13RFP905660.las	0	PASS	PASS	PASS	PASS	0
13RFP905675.las	0	PASS	PASS	PASS	PASS	0
13RFP905690.las	0	PASS	PASS	PASS	PASS	0
13RFP905705.las	0	PASS	PASS	PASS	PASS	0
13RFP905720.las	0	PASS	PASS	PASS	PASS	0
13RFP905735.las	0	PASS	PASS	PASS	PASS	0
13RFP905750.las	0	PASS	PASS	PASS	PASS	0
13RFP905765.las	0	PASS	PASS	PASS	PASS	0
13RFP905780.las	0	PASS	PASS	PASS	PASS	0
13RFP905795.las	0	PASS	PASS	PASS	PASS	0
13RFP905810.las	0	PASS	PASS	PASS	PASS	0
13RFP905825.las	0	PASS	PASS	PASS	PASS	0
13RFP905840.las	0	PASS	PASS	PASS	PASS	0

DPH-1.2 Report on ASPRS LAS File Format (Tiled Data) - File Integrity - continued

File	Number of Points Outside Extent	Offset To Point Data	Offset To EVLR	Number Of Points	Number of Points by Return	Number of Duplicate Points
13RFP905855.las	0	PASS	PASS	PASS	PASS	0
13RFP905870.las	0	PASS	PASS	PASS	PASS	0
13RFP905885.las	0	PASS	PASS	PASS	PASS	0
13RFP905900.las	0	PASS	PASS	PASS	PASS	0
13RFP905915.las	0	PASS	PASS	PASS	PASS	0
13RFP905930.las	0	PASS	PASS	PASS	PASS	0
13RFP905945.las	0	PASS	PASS	PASS	PASS	0
13RFP905960.las	0	PASS	PASS	PASS	PASS	0
13RFP905975.las	0	PASS	PASS	PASS	PASS	0
13RFP905990.las	0	PASS	PASS	PASS	PASS	0
13RFP920480.las	0	PASS	PASS	PASS	PASS	0
13RFP920495.las	0	PASS	PASS	PASS	PASS	0
13RFP920510.las	0	PASS	PASS	PASS	PASS	0
13RFP920525.las	0	PASS	PASS	PASS	PASS	0
13RFP920540.las	0	PASS	PASS	PASS	PASS	0
13RFP920555.las	0	PASS	PASS	PASS	PASS	0
13RFP920570.las	0	PASS	PASS	PASS	PASS	0
13RFP920585.las	0	PASS	PASS	PASS	PASS	0
13RFP920600.las	0	PASS	PASS	PASS	PASS	0
13RFP920615.las	0	PASS	PASS	PASS	PASS	0
13RFP920630.las	0	PASS	PASS	PASS	PASS	0
13RFP920645.las	0	PASS	PASS	PASS	PASS	0
13RFP920660.las	0	PASS	PASS	PASS	PASS	0
13RFP920675.las	0	PASS	PASS	PASS	PASS	0
13RFP920690.las	0	PASS	PASS	PASS	PASS	0
13RFP920705.las	0	PASS	PASS	PASS	PASS	0
13RFP920720.las	0	PASS	PASS	PASS	PASS	0
13RFP920735.las	0	PASS	PASS	PASS	PASS	0
13RFP920750.las	0	PASS	PASS	PASS	PASS	0
13RFP920765.las	0	PASS	PASS	PASS	PASS	0
13RFP920780.las	0	PASS	PASS	PASS	PASS	0
13RFP920795.las	0	PASS	PASS	PASS	PASS	0
13RFP920810.las	0	PASS	PASS	PASS	PASS	0
13RFP920825.las	0	PASS	PASS	PASS	PASS	0
13RFP920840.las	0	PASS	PASS	PASS	PASS	0
13RFP920855.las	0	PASS	PASS	PASS	PASS	0
13RFP920870.las	0	PASS	PASS	PASS	PASS	0
13RFP920885.las	0	PASS	PASS	PASS	PASS	0
13RFP920900.las	0	PASS	PASS	PASS	PASS	0
13RFP920915.las	0	PASS	PASS	PASS	PASS	0
13RFP920930.las	0	PASS	PASS	PASS	PASS	0
13RFP920945.las	0	PASS	PASS	PASS	PASS	0
13RFP920960.las	0	PASS	PASS	PASS	PASS	0
13RFP920975.las	0	PASS	PASS	PASS	PASS	0
13RFP920990.las	0	PASS	PASS	PASS	PASS	0
13RFP935480.las	0	PASS	PASS	PASS	PASS	0
13RFP935495.las	0	PASS	PASS	PASS	PASS	0
13RFP935510.las	0	PASS	PASS	PASS	PASS	0
13RFP935525.las	0	PASS	PASS	PASS	PASS	0

DPH-1.2 Report on ASPRS LAS File Format (Tiled Data) - File Integrity - continued

File	Number of Points Outside Extent	Offset To Point Data	Offset To EVLR	Number Of Points	Number of Points by Return	Number of Duplicate Points
13RFP935540.las	0	PASS	PASS	PASS	PASS	0
13RFP935555.las	0	PASS	PASS	PASS	PASS	0
13RFP935570.las	0	PASS	PASS	PASS	PASS	0
13RFP935585.las	0	PASS	PASS	PASS	PASS	0
13RFP935600.las	0	PASS	PASS	PASS	PASS	0
13RFP935615.las	0	PASS	PASS	PASS	PASS	0
13RFP935630.las	0	PASS	PASS	PASS	PASS	0
13RFP935645.las	0	PASS	PASS	PASS	PASS	0
13RFP935660.las	0	PASS	PASS	PASS	PASS	0
13RFP935675.las	0	PASS	PASS	PASS	PASS	0
13RFP935690.las	0	PASS	PASS	PASS	PASS	0
13RFP935705.las	0	PASS	PASS	PASS	PASS	0
13RFP935720.las	0	PASS	PASS	PASS	PASS	0
13RFP935735.las	0	PASS	PASS	PASS	PASS	0
13RFP935750.las	0	PASS	PASS	PASS	PASS	0
13RFP935765.las	0	PASS	PASS	PASS	PASS	0
13RFP935780.las	0	PASS	PASS	PASS	PASS	0
13RFP935795.las	0	PASS	PASS	PASS	PASS	0
13RFP935810.las	0	PASS	PASS	PASS	PASS	0
13RFP935825.las	0	PASS	PASS	PASS	PASS	0
13RFP935840.las	0	PASS	PASS	PASS	PASS	0
13RFP935855.las	0	PASS	PASS	PASS	PASS	0
13RFP935870.las	0	PASS	PASS	PASS	PASS	0
13RFP935885.las	0	PASS	PASS	PASS	PASS	0
13RFP935900.las	0	PASS	PASS	PASS	PASS	0
13RFP935915.las	0	PASS	PASS	PASS	PASS	0
13RFP935930.las	0	PASS	PASS	PASS	PASS	0
13RFP935945.las	0	PASS	PASS	PASS	PASS	0
13RFP935960.las	0	PASS	PASS	PASS	PASS	0
13RFP935975.las	0	PASS	PASS	PASS	PASS	0
13RFP935990.las	0	PASS	PASS	PASS	PASS	0
13RFP950480.las	0	PASS	PASS	PASS	PASS	0
13RFP950495.las	0	PASS	PASS	PASS	PASS	0
13RFP950510.las	0	PASS	PASS	PASS	PASS	0
13RFP950525.las	0	PASS	PASS	PASS	PASS	0
13RFP950540.las	0	PASS	PASS	PASS	PASS	0
13RFP950555.las	0	PASS	PASS	PASS	PASS	0
13RFP950570.las	0	PASS	PASS	PASS	PASS	0
13RFP950585.las	0	PASS	PASS	PASS	PASS	0
13RFP950600.las	0	PASS	PASS	PASS	PASS	0
13RFP950615.las	0	PASS	PASS	PASS	PASS	0
13RFP950630.las	0	PASS	PASS	PASS	PASS	0
13RFP950645.las	0	PASS	PASS	PASS	PASS	0
13RFP950660.las	0	PASS	PASS	PASS	PASS	0
13RFP950675.las	0	PASS	PASS	PASS	PASS	0
13RFP950690.las	0	PASS	PASS	PASS	PASS	0
13RFP950705.las	0	PASS	PASS	PASS	PASS	0
13RFP950720.las	0	PASS	PASS	PASS	PASS	0
13RFP950735.las	0	PASS	PASS	PASS	PASS	0

DPH-1.2 Report on ASPRS LAS File Format (Tiled Data) - File Integrity - continued

File	Number of Points Outside Extent	Offset To Point Data	Offset To EVLR	Number Of Points	Number of Points by Return	Number of Duplicate Points
13RFP950750.las	0	PASS	PASS	PASS	PASS	0
13RFP950765.las	0	PASS	PASS	PASS	PASS	0
13RFP950780.las	0	PASS	PASS	PASS	PASS	0
13RFP950795.las	0	PASS	PASS	PASS	PASS	0
13RFP950810.las	0	PASS	PASS	PASS	PASS	0
13RFP950825.las	0	PASS	PASS	PASS	PASS	0
13RFP950840.las	0	PASS	PASS	PASS	PASS	0
13RFP950855.las	0	PASS	PASS	PASS	PASS	0
13RFP950870.las	0	PASS	PASS	PASS	PASS	0
13RFP950885.las	0	PASS	PASS	PASS	PASS	0
13RFP950900.las	0	PASS	PASS	PASS	PASS	0
13RFP950915.las	0	PASS	PASS	PASS	PASS	0
13RFP950930.las	0	PASS	PASS	PASS	PASS	0
13RFP950945.las	0	PASS	PASS	PASS	PASS	0
13RFP950960.las	0	PASS	PASS	PASS	PASS	0
13RFP950975.las	0	PASS	PASS	PASS	PASS	0
13RFP950990.las	0	PASS	PASS	PASS	PASS	0
13RFP965480.las	0	PASS	PASS	PASS	PASS	0
13RFP965495.las	0	PASS	PASS	PASS	PASS	0
13RFP965510.las	0	PASS	PASS	PASS	PASS	0
13RFP965525.las	0	PASS	PASS	PASS	PASS	0
13RFP965540.las	0	PASS	PASS	PASS	PASS	0
13RFP965555.las	0	PASS	PASS	PASS	PASS	0
13RFP965570.las	0	PASS	PASS	PASS	PASS	0
13RFP965585.las	0	PASS	PASS	PASS	PASS	0
13RFP965600.las	0	PASS	PASS	PASS	PASS	0
13RFP965615.las	0	PASS	PASS	PASS	PASS	0
13RFP965630.las	0	PASS	PASS	PASS	PASS	0
13RFP965645.las	0	PASS	PASS	PASS	PASS	0
13RFP965660.las	0	PASS	PASS	PASS	PASS	0
13RFP965675.las	0	PASS	PASS	PASS	PASS	0
13RFP965690.las	0	PASS	PASS	PASS	PASS	0
13RFP965705.las	0	PASS	PASS	PASS	PASS	0
13RFP965720.las	0	PASS	PASS	PASS	PASS	0
13RFP965735.las	0	PASS	PASS	PASS	PASS	0
13RFP965750.las	0	PASS	PASS	PASS	PASS	0
13RFP965765.las	0	PASS	PASS	PASS	PASS	0
13RFP965780.las	0	PASS	PASS	PASS	PASS	0
13RFP965795.las	0	PASS	PASS	PASS	PASS	0
13RFP965810.las	0	PASS	PASS	PASS	PASS	0
13RFP965825.las	0	PASS	PASS	PASS	PASS	0
13RFP965840.las	0	PASS	PASS	PASS	PASS	0
13RFP965855.las	0	PASS	PASS	PASS	PASS	0
13RFP965870.las	0	PASS	PASS	PASS	PASS	0
13RFP965885.las	0	PASS	PASS	PASS	PASS	0
13RFP965900.las	0	PASS	PASS	PASS	PASS	0
13RFP965915.las	0	PASS	PASS	PASS	PASS	0
13RFP965930.las	0	PASS	PASS	PASS	PASS	0
13RFP965945.las	0	PASS	PASS	PASS	PASS	0

DPH-1.2 Report on ASPRS LAS File Format (Tiled Data) - File Integrity - continued

File	Number of Points Outside Extent	Offset To Point Data	Offset To EVLR	Number Of Points	Number of Points by Return	Number of Duplicate Points
13RFP965960.las	0	PASS	PASS	PASS	PASS	0
13RFP965975.las	0	PASS	PASS	PASS	PASS	0
13RFP965990.las	0	PASS	PASS	PASS	PASS	0
13RFP980480.las	0	PASS	PASS	PASS	PASS	0
13RFP980495.las	0	PASS	PASS	PASS	PASS	0
13RFP980510.las	0	PASS	PASS	PASS	PASS	0
13RFP980525.las	0	PASS	PASS	PASS	PASS	0
13RFP980540.las	0	PASS	PASS	PASS	PASS	0
13RFP980555.las	0	PASS	PASS	PASS	PASS	0
13RFP980570.las	0	PASS	PASS	PASS	PASS	0
13RFP980585.las	0	PASS	PASS	PASS	PASS	0
13RFP980600.las	0	PASS	PASS	PASS	PASS	0
13RFP980615.las	0	PASS	PASS	PASS	PASS	0
13RFP980630.las	0	PASS	PASS	PASS	PASS	0
13RFP980645.las	0	PASS	PASS	PASS	PASS	0
13RFP980660.las	0	PASS	PASS	PASS	PASS	0
13RFP980675.las	0	PASS	PASS	PASS	PASS	0
13RFP980690.las	0	PASS	PASS	PASS	PASS	0
13RFP980705.las	0	PASS	PASS	PASS	PASS	0
13RFP980720.las	0	PASS	PASS	PASS	PASS	0
13RFP980735.las	0	PASS	PASS	PASS	PASS	0
13RFP980750.las	0	PASS	PASS	PASS	PASS	0
13RFP980765.las	0	PASS	PASS	PASS	PASS	0
13RFP980780.las	0	PASS	PASS	PASS	PASS	0
13RFP980795.las	0	PASS	PASS	PASS	PASS	0
13RFP980810.las	0	PASS	PASS	PASS	PASS	0
13RFP980825.las	0	PASS	PASS	PASS	PASS	0
13RFP980840.las	0	PASS	PASS	PASS	PASS	0
13RFP980855.las	0	PASS	PASS	PASS	PASS	0
13RFP980870.las	0	PASS	PASS	PASS	PASS	0
13RFP980885.las	0	PASS	PASS	PASS	PASS	0
13RFP980900.las	0	PASS	PASS	PASS	PASS	0
13RFP980915.las	0	PASS	PASS	PASS	PASS	0
13RFP980930.las	0	PASS	PASS	PASS	PASS	0
13RFP980945.las	0	PASS	PASS	PASS	PASS	0
13RFP980960.las	0	PASS	PASS	PASS	PASS	0
13RFP980975.las	0	PASS	PASS	PASS	PASS	0
13RFP980990.las	0	PASS	PASS	PASS	PASS	0
13RFQ560005.las	0	PASS	PASS	PASS	PASS	0
13RFQ575005.las	0	PASS	PASS	PASS	PASS	0
13RFQ590005.las	0	PASS	PASS	PASS	PASS	0
13RFQ605005.las	0	PASS	PASS	PASS	PASS	0
13RFQ620005.las	0	PASS	PASS	PASS	PASS	0
13RFQ635005.las	0	PASS	PASS	PASS	PASS	0
13RFQ650005.las	0	PASS	PASS	PASS	PASS	0
13RFQ665005.las	0	PASS	PASS	PASS	PASS	0
13RFQ665740.las	0	PASS	PASS	PASS	PASS	0
13RFQ665755.las	0	PASS	PASS	PASS	PASS	0
13RFQ680005.las	0	PASS	PASS	PASS	PASS	0

DPH-1.2 Report on ASPRS LAS File Format (Tiled Data) - File Integrity - continued

File	Number of Points Outside Extent	Offset To Point Data	Offset To EVLR	Number Of Points	Number of Points by Return	Number of Duplicate Points
13RFQ680020.las	0	PASS	PASS	PASS	PASS	0
13RFQ680035.las	0	PASS	PASS	PASS	PASS	0
13RFQ680050.las	0	PASS	PASS	PASS	PASS	0
13RFQ680065.las	0	PASS	PASS	PASS	PASS	0
13RFQ680080.las	0	PASS	PASS	PASS	PASS	0
13RFQ680095.las	0	PASS	PASS	PASS	PASS	0
13RFQ680110.las	0	PASS	PASS	PASS	PASS	0
13RFQ680125.las	0	PASS	PASS	PASS	PASS	0
13RFQ680140.las	0	PASS	PASS	PASS	PASS	0
13RFQ680155.las	0	PASS	PASS	PASS	PASS	0
13RFQ680170.las	0	PASS	PASS	PASS	PASS	0
13RFQ680185.las	0	PASS	PASS	PASS	PASS	0
13RFQ680200.las	0	PASS	PASS	PASS	PASS	0
13RFQ680215.las	0	PASS	PASS	PASS	PASS	0
13RFQ680230.las	0	PASS	PASS	PASS	PASS	0
13RFQ680245.las	0	PASS	PASS	PASS	PASS	0
13RFQ680260.las	0	PASS	PASS	PASS	PASS	0
13RFQ680275.las	0	PASS	PASS	PASS	PASS	0
13RFQ680290.las	0	PASS	PASS	PASS	PASS	0
13RFQ680305.las	0	PASS	PASS	PASS	PASS	0
13RFQ680320.las	0	PASS	PASS	PASS	PASS	0
13RFQ680335.las	0	PASS	PASS	PASS	PASS	0
13RFQ680350.las	0	PASS	PASS	PASS	PASS	0
13RFQ680365.las	0	PASS	PASS	PASS	PASS	0
13RFQ680380.las	0	PASS	PASS	PASS	PASS	0
13RFQ680395.las	0	PASS	PASS	PASS	PASS	0
13RFQ680410.las	0	PASS	PASS	PASS	PASS	0
13RFQ680425.las	0	PASS	PASS	PASS	PASS	0
13RFQ680440.las	0	PASS	PASS	PASS	PASS	0
13RFQ680455.las	0	PASS	PASS	PASS	PASS	0
13RFQ680470.las	0	PASS	PASS	PASS	PASS	0
13RFQ680485.las	0	PASS	PASS	PASS	PASS	0
13RFQ680500.las	0	PASS	PASS	PASS	PASS	0
13RFQ680515.las	0	PASS	PASS	PASS	PASS	0
13RFQ680530.las	0	PASS	PASS	PASS	PASS	0
13RFQ680545.las	0	PASS	PASS	PASS	PASS	0
13RFQ680560.las	0	PASS	PASS	PASS	PASS	0
13RFQ680575.las	0	PASS	PASS	PASS	PASS	0
13RFQ680590.las	0	PASS	PASS	PASS	PASS	0
13RFQ680605.las	0	PASS	PASS	PASS	PASS	0
13RFQ680620.las	0	PASS	PASS	PASS	PASS	0
13RFQ680635.las	0	PASS	PASS	PASS	PASS	0
13RFQ680650.las	0	PASS	PASS	PASS	PASS	0
13RFQ680665.las	0	PASS	PASS	PASS	PASS	0
13RFQ680680.las	0	PASS	PASS	PASS	PASS	0
13RFQ680695.las	0	PASS	PASS	PASS	PASS	0
13RFQ680710.las	0	PASS	PASS	PASS	PASS	0
13RFQ680725.las	0	PASS	PASS	PASS	PASS	0
13RFQ680740.las	0	PASS	PASS	PASS	PASS	0

DPH-1.2 Report on ASPRS LAS File Format (Tiled Data) - File Integrity - continued

File	Number of Points Outside Extent	Offset To Point Data	Offset To EVLR	Number Of Points	Number of Points by Return	Number of Duplicate Points
13RFQ680755.las	0	PASS	PASS	PASS	PASS	0
13RFQ695005.las	0	PASS	PASS	PASS	PASS	0
13RFQ695020.las	0	PASS	PASS	PASS	PASS	0
13RFQ695035.las	0	PASS	PASS	PASS	PASS	0
13RFQ695050.las	0	PASS	PASS	PASS	PASS	0
13RFQ695065.las	0	PASS	PASS	PASS	PASS	0
13RFQ695080.las	0	PASS	PASS	PASS	PASS	0
13RFQ695095.las	0	PASS	PASS	PASS	PASS	0
13RFQ695110.las	0	PASS	PASS	PASS	PASS	0
13RFQ695125.las	0	PASS	PASS	PASS	PASS	0
13RFQ695140.las	0	PASS	PASS	PASS	PASS	0
13RFQ695155.las	0	PASS	PASS	PASS	PASS	0
13RFQ695170.las	0	PASS	PASS	PASS	PASS	0
13RFQ695185.las	0	PASS	PASS	PASS	PASS	0
13RFQ695200.las	0	PASS	PASS	PASS	PASS	0
13RFQ695215.las	0	PASS	PASS	PASS	PASS	0
13RFQ695230.las	0	PASS	PASS	PASS	PASS	0
13RFQ695245.las	0	PASS	PASS	PASS	PASS	0
13RFQ695260.las	0	PASS	PASS	PASS	PASS	0
13RFQ695275.las	0	PASS	PASS	PASS	PASS	0
13RFQ695290.las	0	PASS	PASS	PASS	PASS	0
13RFQ695305.las	0	PASS	PASS	PASS	PASS	0
13RFQ695320.las	0	PASS	PASS	PASS	PASS	0
13RFQ695335.las	0	PASS	PASS	PASS	PASS	0
13RFQ695350.las	0	PASS	PASS	PASS	PASS	0
13RFQ695365.las	0	PASS	PASS	PASS	PASS	0
13RFQ695380.las	0	PASS	PASS	PASS	PASS	0
13RFQ695395.las	0	PASS	PASS	PASS	PASS	0
13RFQ695410.las	0	PASS	PASS	PASS	PASS	0
13RFQ695425.las	0	PASS	PASS	PASS	PASS	0
13RFQ695440.las	0	PASS	PASS	PASS	PASS	0
13RFQ695455.las	0	PASS	PASS	PASS	PASS	0
13RFQ695470.las	0	PASS	PASS	PASS	PASS	0
13RFQ695485.las	0	PASS	PASS	PASS	PASS	0
13RFQ695500.las	0	PASS	PASS	PASS	PASS	0
13RFQ695515.las	0	PASS	PASS	PASS	PASS	0
13RFQ695530.las	0	PASS	PASS	PASS	PASS	0
13RFQ695545.las	0	PASS	PASS	PASS	PASS	0
13RFQ695560.las	0	PASS	PASS	PASS	PASS	0
13RFQ695575.las	0	PASS	PASS	PASS	PASS	0
13RFQ695590.las	0	PASS	PASS	PASS	PASS	0
13RFQ695605.las	0	PASS	PASS	PASS	PASS	0
13RFQ695620.las	0	PASS	PASS	PASS	PASS	0
13RFQ695635.las	0	PASS	PASS	PASS	PASS	0
13RFQ695650.las	0	PASS	PASS	PASS	PASS	0
13RFQ695665.las	0	PASS	PASS	PASS	PASS	0
13RFQ695680.las	0	PASS	PASS	PASS	PASS	0
13RFQ695695.las	0	PASS	PASS	PASS	PASS	0
13RFQ695710.las	0	PASS	PASS	PASS	PASS	0

DPH-1.2 Report on ASPRS LAS File Format (Tiled Data) - File Integrity - continued

File	Number of Points Outside Extent	Offset To Point Data	Offset To EVLR	Number Of Points	Number of Points by Return	Number of Duplicate Points
13RFQ695725.las	0	PASS	PASS	PASS	PASS	0
13RFQ695740.las	0	PASS	PASS	PASS	PASS	0
13RFQ695755.las	0	PASS	PASS	PASS	PASS	0
13RFQ710005.las	0	PASS	PASS	PASS	PASS	0
13RFQ710020.las	0	PASS	PASS	PASS	PASS	0
13RFQ710035.las	0	PASS	PASS	PASS	PASS	0
13RFQ710050.las	0	PASS	PASS	PASS	PASS	0
13RFQ710065.las	0	PASS	PASS	PASS	PASS	0
13RFQ710080.las	0	PASS	PASS	PASS	PASS	0
13RFQ710095.las	0	PASS	PASS	PASS	PASS	0
13RFQ710110.las	0	PASS	PASS	PASS	PASS	0
13RFQ710125.las	0	PASS	PASS	PASS	PASS	0
13RFQ710140.las	0	PASS	PASS	PASS	PASS	0
13RFQ710155.las	0	PASS	PASS	PASS	PASS	0
13RFQ710170.las	0	PASS	PASS	PASS	PASS	0
13RFQ710185.las	0	PASS	PASS	PASS	PASS	0
13RFQ710200.las	0	PASS	PASS	PASS	PASS	0
13RFQ710215.las	0	PASS	PASS	PASS	PASS	0
13RFQ710230.las	0	PASS	PASS	PASS	PASS	0
13RFQ710245.las	0	PASS	PASS	PASS	PASS	0
13RFQ710260.las	0	PASS	PASS	PASS	PASS	0
13RFQ710275.las	0	PASS	PASS	PASS	PASS	0
13RFQ710290.las	0	PASS	PASS	PASS	PASS	0
13RFQ710305.las	0	PASS	PASS	PASS	PASS	0
13RFQ710320.las	0	PASS	PASS	PASS	PASS	0
13RFQ710335.las	0	PASS	PASS	PASS	PASS	0
13RFQ710350.las	0	PASS	PASS	PASS	PASS	0
13RFQ710365.las	0	PASS	PASS	PASS	PASS	0
13RFQ710380.las	0	PASS	PASS	PASS	PASS	0
13RFQ710395.las	0	PASS	PASS	PASS	PASS	0
13RFQ710410.las	0	PASS	PASS	PASS	PASS	0
13RFQ710425.las	0	PASS	PASS	PASS	PASS	0
13RFQ710440.las	0	PASS	PASS	PASS	PASS	0
13RFQ710455.las	0	PASS	PASS	PASS	PASS	0
13RFQ710470.las	0	PASS	PASS	PASS	PASS	0
13RFQ710485.las	0	PASS	PASS	PASS	PASS	0
13RFQ710500.las	0	PASS	PASS	PASS	PASS	0
13RFQ710515.las	0	PASS	PASS	PASS	PASS	0
13RFQ710530.las	0	PASS	PASS	PASS	PASS	0
13RFQ710545.las	0	PASS	PASS	PASS	PASS	0
13RFQ710560.las	0	PASS	PASS	PASS	PASS	0
13RFQ710575.las	0	PASS	PASS	PASS	PASS	0
13RFQ710590.las	0	PASS	PASS	PASS	PASS	0
13RFQ710605.las	0	PASS	PASS	PASS	PASS	0
13RFQ710620.las	0	PASS	PASS	PASS	PASS	0
13RFQ710635.las	0	PASS	PASS	PASS	PASS	0
13RFQ710650.las	0	PASS	PASS	PASS	PASS	0
13RFQ710665.las	0	PASS	PASS	PASS	PASS	0
13RFQ710680.las	0	PASS	PASS	PASS	PASS	0

DPH-1.2 Report on ASPRS LAS File Format (Tiled Data) - File Integrity - continued

File	Number of Points Outside Extent	Offset To Point Data	Offset To EVLR	Number Of Points	Number of Points by Return	Number of Duplicate Points
13RFQ710695.las	0	PASS	PASS	PASS	PASS	0
13RFQ710710.las	0	PASS	PASS	PASS	PASS	0
13RFQ710725.las	0	PASS	PASS	PASS	PASS	0
13RFQ710740.las	0	PASS	PASS	PASS	PASS	0
13RFQ710755.las	0	PASS	PASS	PASS	PASS	0
13RFQ725005.las	0	PASS	PASS	PASS	PASS	0
13RFQ725020.las	0	PASS	PASS	PASS	PASS	0
13RFQ725035.las	0	PASS	PASS	PASS	PASS	0
13RFQ725050.las	0	PASS	PASS	PASS	PASS	0
13RFQ725065.las	0	PASS	PASS	PASS	PASS	0
13RFQ725080.las	0	PASS	PASS	PASS	PASS	0
13RFQ725095.las	0	PASS	PASS	PASS	PASS	0
13RFQ725110.las	0	PASS	PASS	PASS	PASS	0
13RFQ725125.las	0	PASS	PASS	PASS	PASS	0
13RFQ725140.las	0	PASS	PASS	PASS	PASS	0
13RFQ725155.las	0	PASS	PASS	PASS	PASS	0
13RFQ725170.las	0	PASS	PASS	PASS	PASS	0
13RFQ725185.las	0	PASS	PASS	PASS	PASS	0
13RFQ725200.las	0	PASS	PASS	PASS	PASS	0
13RFQ725215.las	0	PASS	PASS	PASS	PASS	0
13RFQ725230.las	0	PASS	PASS	PASS	PASS	0
13RFQ725245.las	0	PASS	PASS	PASS	PASS	0
13RFQ725260.las	0	PASS	PASS	PASS	PASS	0
13RFQ725275.las	0	PASS	PASS	PASS	PASS	0
13RFQ725290.las	0	PASS	PASS	PASS	PASS	0
13RFQ725305.las	0	PASS	PASS	PASS	PASS	0
13RFQ725320.las	0	PASS	PASS	PASS	PASS	0
13RFQ725335.las	0	PASS	PASS	PASS	PASS	0
13RFQ725350.las	0	PASS	PASS	PASS	PASS	0
13RFQ725365.las	0	PASS	PASS	PASS	PASS	0
13RFQ725380.las	0	PASS	PASS	PASS	PASS	0
13RFQ725395.las	0	PASS	PASS	PASS	PASS	0
13RFQ725410.las	0	PASS	PASS	PASS	PASS	0
13RFQ725425.las	0	PASS	PASS	PASS	PASS	0
13RFQ725440.las	0	PASS	PASS	PASS	PASS	0
13RFQ725455.las	0	PASS	PASS	PASS	PASS	0
13RFQ725470.las	0	PASS	PASS	PASS	PASS	0
13RFQ725485.las	0	PASS	PASS	PASS	PASS	0
13RFQ725500.las	0	PASS	PASS	PASS	PASS	0
13RFQ725515.las	0	PASS	PASS	PASS	PASS	0
13RFQ725530.las	0	PASS	PASS	PASS	PASS	0
13RFQ725545.las	0	PASS	PASS	PASS	PASS	0
13RFQ725560.las	0	PASS	PASS	PASS	PASS	0
13RFQ725575.las	0	PASS	PASS	PASS	PASS	0
13RFQ725590.las	0	PASS	PASS	PASS	PASS	0
13RFQ725605.las	0	PASS	PASS	PASS	PASS	0
13RFQ725620.las	0	PASS	PASS	PASS	PASS	0
13RFQ725635.las	0	PASS	PASS	PASS	PASS	0
13RFQ725650.las	0	PASS	PASS	PASS	PASS	0

DPH-1.2 Report on ASPRS LAS File Format (Tiled Data) - File Integrity - continued

File	Number of Points Outside Extent	Offset To Point Data	Offset To EVLR	Number Of Points	Number of Points by Return	Number of Duplicate Points
13RFQ725665.las	0	PASS	PASS	PASS	PASS	0
13RFQ725680.las	0	PASS	PASS	PASS	PASS	0
13RFQ725695.las	0	PASS	PASS	PASS	PASS	0
13RFQ725710.las	0	PASS	PASS	PASS	PASS	0
13RFQ725725.las	0	PASS	PASS	PASS	PASS	0
13RFQ725740.las	0	PASS	PASS	PASS	PASS	0
13RFQ725755.las	0	PASS	PASS	PASS	PASS	0
13RFQ740005.las	0	PASS	PASS	PASS	PASS	0
13RFQ740020.las	0	PASS	PASS	PASS	PASS	0
13RFQ740035.las	0	PASS	PASS	PASS	PASS	0
13RFQ740050.las	0	PASS	PASS	PASS	PASS	0
13RFQ740065.las	0	PASS	PASS	PASS	PASS	0
13RFQ740080.las	0	PASS	PASS	PASS	PASS	0
13RFQ740095.las	0	PASS	PASS	PASS	PASS	0
13RFQ740110.las	0	PASS	PASS	PASS	PASS	0
13RFQ740125.las	0	PASS	PASS	PASS	PASS	0
13RFQ740140.las	0	PASS	PASS	PASS	PASS	0
13RFQ740155.las	0	PASS	PASS	PASS	PASS	0
13RFQ740170.las	0	PASS	PASS	PASS	PASS	0
13RFQ740185.las	0	PASS	PASS	PASS	PASS	0
13RFQ740200.las	0	PASS	PASS	PASS	PASS	0
13RFQ740215.las	0	PASS	PASS	PASS	PASS	0
13RFQ740230.las	0	PASS	PASS	PASS	PASS	0
13RFQ740245.las	0	PASS	PASS	PASS	PASS	0
13RFQ740260.las	0	PASS	PASS	PASS	PASS	0
13RFQ740275.las	0	PASS	PASS	PASS	PASS	0
13RFQ740290.las	0	PASS	PASS	PASS	PASS	0
13RFQ740305.las	0	PASS	PASS	PASS	PASS	0
13RFQ740320.las	0	PASS	PASS	PASS	PASS	0
13RFQ740335.las	0	PASS	PASS	PASS	PASS	0
13RFQ740350.las	0	PASS	PASS	PASS	PASS	0
13RFQ740365.las	0	PASS	PASS	PASS	PASS	0
13RFQ740380.las	0	PASS	PASS	PASS	PASS	0
13RFQ740395.las	0	PASS	PASS	PASS	PASS	0
13RFQ740410.las	0	PASS	PASS	PASS	PASS	0
13RFQ740425.las	0	PASS	PASS	PASS	PASS	0
13RFQ740440.las	0	PASS	PASS	PASS	PASS	0
13RFQ740455.las	0	PASS	PASS	PASS	PASS	0
13RFQ740470.las	0	PASS	PASS	PASS	PASS	0
13RFQ740485.las	0	PASS	PASS	PASS	PASS	0
13RFQ740500.las	0	PASS	PASS	PASS	PASS	0
13RFQ740515.las	0	PASS	PASS	PASS	PASS	0
13RFQ740530.las	0	PASS	PASS	PASS	PASS	0
13RFQ740545.las	0	PASS	PASS	PASS	PASS	0
13RFQ740560.las	0	PASS	PASS	PASS	PASS	0
13RFQ740575.las	0	PASS	PASS	PASS	PASS	0
13RFQ740590.las	0	PASS	PASS	PASS	PASS	0
13RFQ740605.las	0	PASS	PASS	PASS	PASS	0
13RFQ740620.las	0	PASS	PASS	PASS	PASS	0

DPH-1.2 Report on ASPRS LAS File Format (Tiled Data) - File Integrity - continued

File	Number of Points Outside Extent	Offset To Point Data	Offset To EVLR	Number Of Points	Number of Points by Return	Number of Duplicate Points
13RFQ740635.las	0	PASS	PASS	PASS	PASS	0
13RFQ740650.las	0	PASS	PASS	PASS	PASS	0
13RFQ740665.las	0	PASS	PASS	PASS	PASS	0
13RFQ740680.las	0	PASS	PASS	PASS	PASS	0
13RFQ740695.las	0	PASS	PASS	PASS	PASS	0
13RFQ740710.las	0	PASS	PASS	PASS	PASS	0
13RFQ740725.las	0	PASS	PASS	PASS	PASS	0
13RFQ740740.las	0	PASS	PASS	PASS	PASS	0
13RFQ740755.las	0	PASS	PASS	PASS	PASS	0
13RFQ755005.las	0	PASS	PASS	PASS	PASS	0
13RFQ755020.las	0	PASS	PASS	PASS	PASS	0
13RFQ755035.las	0	PASS	PASS	PASS	PASS	0
13RFQ755050.las	0	PASS	PASS	PASS	PASS	0
13RFQ755065.las	0	PASS	PASS	PASS	PASS	0
13RFQ755080.las	0	PASS	PASS	PASS	PASS	0
13RFQ755095.las	0	PASS	PASS	PASS	PASS	0
13RFQ755110.las	0	PASS	PASS	PASS	PASS	0
13RFQ755125.las	0	PASS	PASS	PASS	PASS	0
13RFQ755140.las	0	PASS	PASS	PASS	PASS	0
13RFQ755155.las	0	PASS	PASS	PASS	PASS	0
13RFQ755170.las	0	PASS	PASS	PASS	PASS	0
13RFQ755185.las	0	PASS	PASS	PASS	PASS	0
13RFQ755200.las	0	PASS	PASS	PASS	PASS	0
13RFQ755215.las	0	PASS	PASS	PASS	PASS	0
13RFQ755230.las	0	PASS	PASS	PASS	PASS	0
13RFQ755245.las	0	PASS	PASS	PASS	PASS	0
13RFQ755260.las	0	PASS	PASS	PASS	PASS	0
13RFQ755275.las	0	PASS	PASS	PASS	PASS	0
13RFQ755290.las	0	PASS	PASS	PASS	PASS	0
13RFQ755305.las	0	PASS	PASS	PASS	PASS	0
13RFQ755320.las	0	PASS	PASS	PASS	PASS	0
13RFQ755335.las	0	PASS	PASS	PASS	PASS	0
13RFQ755350.las	0	PASS	PASS	PASS	PASS	0
13RFQ755365.las	0	PASS	PASS	PASS	PASS	0
13RFQ755380.las	0	PASS	PASS	PASS	PASS	0
13RFQ755395.las	0	PASS	PASS	PASS	PASS	0
13RFQ755410.las	0	PASS	PASS	PASS	PASS	0
13RFQ755425.las	0	PASS	PASS	PASS	PASS	0
13RFQ755440.las	0	PASS	PASS	PASS	PASS	0
13RFQ755455.las	0	PASS	PASS	PASS	PASS	0
13RFQ755470.las	0	PASS	PASS	PASS	PASS	0
13RFQ755485.las	0	PASS	PASS	PASS	PASS	0
13RFQ755500.las	0	PASS	PASS	PASS	PASS	0
13RFQ755515.las	0	PASS	PASS	PASS	PASS	0
13RFQ755530.las	0	PASS	PASS	PASS	PASS	0
13RFQ755545.las	0	PASS	PASS	PASS	PASS	0
13RFQ755560.las	0	PASS	PASS	PASS	PASS	0
13RFQ755575.las	0	PASS	PASS	PASS	PASS	0
13RFQ755590.las	0	PASS	PASS	PASS	PASS	0

DPH-1.2 Report on ASPRS LAS File Format (Tiled Data) - File Integrity - continued

File	Number of Points Outside Extent	Offset To Point Data	Offset To EVLR	Number Of Points	Number of Points by Return	Number of Duplicate Points
13RFQ755605.las	0	PASS	PASS	PASS	PASS	0
13RFQ755620.las	0	PASS	PASS	PASS	PASS	0
13RFQ755635.las	0	PASS	PASS	PASS	PASS	0
13RFQ755650.las	0	PASS	PASS	PASS	PASS	0
13RFQ755665.las	0	PASS	PASS	PASS	PASS	0
13RFQ755680.las	0	PASS	PASS	PASS	PASS	0
13RFQ755695.las	0	PASS	PASS	PASS	PASS	0
13RFQ755710.las	0	PASS	PASS	PASS	PASS	0
13RFQ755725.las	0	PASS	PASS	PASS	PASS	0
13RFQ755740.las	0	PASS	PASS	PASS	PASS	0
13RFQ755755.las	0	PASS	PASS	PASS	PASS	0
13RFQ770005.las	0	PASS	PASS	PASS	PASS	0
13RFQ770020.las	0	PASS	PASS	PASS	PASS	0
13RFQ770035.las	0	PASS	PASS	PASS	PASS	0
13RFQ770050.las	0	PASS	PASS	PASS	PASS	0
13RFQ770065.las	0	PASS	PASS	PASS	PASS	0
13RFQ770080.las	0	PASS	PASS	PASS	PASS	0
13RFQ770095.las	0	PASS	PASS	PASS	PASS	0
13RFQ770110.las	0	PASS	PASS	PASS	PASS	0
13RFQ770125.las	0	PASS	PASS	PASS	PASS	0
13RFQ770140.las	0	PASS	PASS	PASS	PASS	0
13RFQ770155.las	0	PASS	PASS	PASS	PASS	0
13RFQ770170.las	0	PASS	PASS	PASS	PASS	0
13RFQ770185.las	0	PASS	PASS	PASS	PASS	0
13RFQ770200.las	0	PASS	PASS	PASS	PASS	0
13RFQ770215.las	0	PASS	PASS	PASS	PASS	0
13RFQ770230.las	0	PASS	PASS	PASS	PASS	0
13RFQ770245.las	0	PASS	PASS	PASS	PASS	0
13RFQ770260.las	0	PASS	PASS	PASS	PASS	0
13RFQ770275.las	0	PASS	PASS	PASS	PASS	0
13RFQ770290.las	0	PASS	PASS	PASS	PASS	0
13RFQ770305.las	0	PASS	PASS	PASS	PASS	0
13RFQ770320.las	0	PASS	PASS	PASS	PASS	0
13RFQ770335.las	0	PASS	PASS	PASS	PASS	0
13RFQ770350.las	0	PASS	PASS	PASS	PASS	0
13RFQ770365.las	0	PASS	PASS	PASS	PASS	0
13RFQ770380.las	0	PASS	PASS	PASS	PASS	0
13RFQ770395.las	0	PASS	PASS	PASS	PASS	0
13RFQ770410.las	0	PASS	PASS	PASS	PASS	0
13RFQ770425.las	0	PASS	PASS	PASS	PASS	0
13RFQ770440.las	0	PASS	PASS	PASS	PASS	0
13RFQ770455.las	0	PASS	PASS	PASS	PASS	0
13RFQ770470.las	0	PASS	PASS	PASS	PASS	0
13RFQ770485.las	0	PASS	PASS	PASS	PASS	0
13RFQ770500.las	0	PASS	PASS	PASS	PASS	0
13RFQ770515.las	0	PASS	PASS	PASS	PASS	0
13RFQ770530.las	0	PASS	PASS	PASS	PASS	0
13RFQ770545.las	0	PASS	PASS	PASS	PASS	0
13RFQ770560.las	0	PASS	PASS	PASS	PASS	0

DPH-1.2 Report on ASPRS LAS File Format (Tiled Data) - File Integrity - continued

File	Number of Points Outside Extent	Offset To Point Data	Offset To EVLR	Number Of Points	Number of Points by Return	Number of Duplicate Points
13RFQ770575.las	0	PASS	PASS	PASS	PASS	0
13RFQ770590.las	0	PASS	PASS	PASS	PASS	0
13RFQ770605.las	0	PASS	PASS	PASS	PASS	0
13RFQ770620.las	0	PASS	PASS	PASS	PASS	0
13RFQ770635.las	0	PASS	PASS	PASS	PASS	0
13RFQ770650.las	0	PASS	PASS	PASS	PASS	0
13RFQ770665.las	0	PASS	PASS	PASS	PASS	0
13RFQ770680.las	0	PASS	PASS	PASS	PASS	0
13RFQ770695.las	0	PASS	PASS	PASS	PASS	0
13RFQ770710.las	0	PASS	PASS	PASS	PASS	0
13RFQ770725.las	0	PASS	PASS	PASS	PASS	0
13RFQ770740.las	0	PASS	PASS	PASS	PASS	0
13RFQ770755.las	0	PASS	PASS	PASS	PASS	0
13RFQ785005.las	0	PASS	PASS	PASS	PASS	0
13RFQ785020.las	0	PASS	PASS	PASS	PASS	0
13RFQ785035.las	0	PASS	PASS	PASS	PASS	0
13RFQ785050.las	0	PASS	PASS	PASS	PASS	0
13RFQ785065.las	0	PASS	PASS	PASS	PASS	0
13RFQ785080.las	0	PASS	PASS	PASS	PASS	0
13RFQ785095.las	0	PASS	PASS	PASS	PASS	0
13RFQ785110.las	0	PASS	PASS	PASS	PASS	0
13RFQ785125.las	0	PASS	PASS	PASS	PASS	0
13RFQ785140.las	0	PASS	PASS	PASS	PASS	0
13RFQ785155.las	0	PASS	PASS	PASS	PASS	0
13RFQ785170.las	0	PASS	PASS	PASS	PASS	0
13RFQ785185.las	0	PASS	PASS	PASS	PASS	0
13RFQ785200.las	0	PASS	PASS	PASS	PASS	0
13RFQ785215.las	0	PASS	PASS	PASS	PASS	0
13RFQ785230.las	0	PASS	PASS	PASS	PASS	0
13RFQ785245.las	0	PASS	PASS	PASS	PASS	0
13RFQ785260.las	0	PASS	PASS	PASS	PASS	0
13RFQ785275.las	0	PASS	PASS	PASS	PASS	0
13RFQ785290.las	0	PASS	PASS	PASS	PASS	0
13RFQ785305.las	0	PASS	PASS	PASS	PASS	0
13RFQ785320.las	0	PASS	PASS	PASS	PASS	0
13RFQ785335.las	0	PASS	PASS	PASS	PASS	0
13RFQ785350.las	0	PASS	PASS	PASS	PASS	0
13RFQ785365.las	0	PASS	PASS	PASS	PASS	0
13RFQ785380.las	0	PASS	PASS	PASS	PASS	0
13RFQ785395.las	0	PASS	PASS	PASS	PASS	0
13RFQ785410.las	0	PASS	PASS	PASS	PASS	0
13RFQ785425.las	0	PASS	PASS	PASS	PASS	0
13RFQ785440.las	0	PASS	PASS	PASS	PASS	0
13RFQ785455.las	0	PASS	PASS	PASS	PASS	0
13RFQ785470.las	0	PASS	PASS	PASS	PASS	0
13RFQ785485.las	0	PASS	PASS	PASS	PASS	0
13RFQ785500.las	0	PASS	PASS	PASS	PASS	0
13RFQ785515.las	0	PASS	PASS	PASS	PASS	0
13RFQ785530.las	0	PASS	PASS	PASS	PASS	0

DPH-1.2 Report on ASPRS LAS File Format (Tiled Data) - File Integrity - continued

File	Number of Points Outside Extent	Offset To Point Data	Offset To EVLR	Number Of Points	Number of Points by Return	Number of Duplicate Points
13RFQ785545.las	0	PASS	PASS	PASS	PASS	0
13RFQ785560.las	0	PASS	PASS	PASS	PASS	0
13RFQ785575.las	0	PASS	PASS	PASS	PASS	0
13RFQ785590.las	0	PASS	PASS	PASS	PASS	0
13RFQ785605.las	0	PASS	PASS	PASS	PASS	0
13RFQ785620.las	0	PASS	PASS	PASS	PASS	0
13RFQ785635.las	0	PASS	PASS	PASS	PASS	0
13RFQ785650.las	0	PASS	PASS	PASS	PASS	0
13RFQ785665.las	0	PASS	PASS	PASS	PASS	0
13RFQ785680.las	0	PASS	PASS	PASS	PASS	0
13RFQ785695.las	0	PASS	PASS	PASS	PASS	0
13RFQ785710.las	0	PASS	PASS	PASS	PASS	0
13RFQ785725.las	0	PASS	PASS	PASS	PASS	0
13RFQ785740.las	0	PASS	PASS	PASS	PASS	0
13RFQ785755.las	0	PASS	PASS	PASS	PASS	0
13RFQ800005.las	0	PASS	PASS	PASS	PASS	0
13RFQ800020.las	0	PASS	PASS	PASS	PASS	0
13RFQ800035.las	0	PASS	PASS	PASS	PASS	0
13RFQ800050.las	0	PASS	PASS	PASS	PASS	0
13RFQ800065.las	0	PASS	PASS	PASS	PASS	0
13RFQ800080.las	0	PASS	PASS	PASS	PASS	0
13RFQ800095.las	0	PASS	PASS	PASS	PASS	0
13RFQ800110.las	0	PASS	PASS	PASS	PASS	0
13RFQ800125.las	0	PASS	PASS	PASS	PASS	0
13RFQ800140.las	0	PASS	PASS	PASS	PASS	0
13RFQ800155.las	0	PASS	PASS	PASS	PASS	0
13RFQ800170.las	0	PASS	PASS	PASS	PASS	0
13RFQ800185.las	0	PASS	PASS	PASS	PASS	0
13RFQ800200.las	0	PASS	PASS	PASS	PASS	0
13RFQ800215.las	0	PASS	PASS	PASS	PASS	0
13RFQ800230.las	0	PASS	PASS	PASS	PASS	0
13RFQ800245.las	0	PASS	PASS	PASS	PASS	0
13RFQ800260.las	0	PASS	PASS	PASS	PASS	0
13RFQ800275.las	0	PASS	PASS	PASS	PASS	0
13RFQ800290.las	0	PASS	PASS	PASS	PASS	0
13RFQ800305.las	0	PASS	PASS	PASS	PASS	0
13RFQ800320.las	0	PASS	PASS	PASS	PASS	0
13RFQ800335.las	0	PASS	PASS	PASS	PASS	0
13RFQ800350.las	0	PASS	PASS	PASS	PASS	0
13RFQ800365.las	0	PASS	PASS	PASS	PASS	0
13RFQ800380.las	0	PASS	PASS	PASS	PASS	0
13RFQ800395.las	0	PASS	PASS	PASS	PASS	0
13RFQ800410.las	0	PASS	PASS	PASS	PASS	0
13RFQ800425.las	0	PASS	PASS	PASS	PASS	0
13RFQ800440.las	0	PASS	PASS	PASS	PASS	0
13RFQ800455.las	0	PASS	PASS	PASS	PASS	0
13RFQ800470.las	0	PASS	PASS	PASS	PASS	0
13RFQ800485.las	0	PASS	PASS	PASS	PASS	0
13RFQ800500.las	0	PASS	PASS	PASS	PASS	0

DPH-1.2 Report on ASPRS LAS File Format (Tiled Data) - File Integrity - continued

File	Number of Points Outside Extent	Offset To Point Data	Offset To EVLR	Number Of Points	Number of Points by Return	Number of Duplicate Points
13RFQ800515.las	0	PASS	PASS	PASS	PASS	0
13RFQ800530.las	0	PASS	PASS	PASS	PASS	0
13RFQ800545.las	0	PASS	PASS	PASS	PASS	0
13RFQ800560.las	0	PASS	PASS	PASS	PASS	0
13RFQ800575.las	0	PASS	PASS	PASS	PASS	0
13RFQ800590.las	0	PASS	PASS	PASS	PASS	0
13RFQ800605.las	0	PASS	PASS	PASS	PASS	0
13RFQ800620.las	0	PASS	PASS	PASS	PASS	0
13RFQ800635.las	0	PASS	PASS	PASS	PASS	0
13RFQ800650.las	0	PASS	PASS	PASS	PASS	0
13RFQ800665.las	0	PASS	PASS	PASS	PASS	0
13RFQ800680.las	0	PASS	PASS	PASS	PASS	0
13RFQ800695.las	0	PASS	PASS	PASS	PASS	0
13RFQ800710.las	0	PASS	PASS	PASS	PASS	0
13RFQ800725.las	0	PASS	PASS	PASS	PASS	0
13RFQ800740.las	0	PASS	PASS	PASS	PASS	0
13RFQ800755.las	0	PASS	PASS	PASS	PASS	0
13RFQ815005.las	0	PASS	PASS	PASS	PASS	0
13RFQ815020.las	0	PASS	PASS	PASS	PASS	0
13RFQ815035.las	0	PASS	PASS	PASS	PASS	0
13RFQ815050.las	0	PASS	PASS	PASS	PASS	0
13RFQ815065.las	0	PASS	PASS	PASS	PASS	0
13RFQ815080.las	0	PASS	PASS	PASS	PASS	0
13RFQ815095.las	0	PASS	PASS	PASS	PASS	0
13RFQ815110.las	0	PASS	PASS	PASS	PASS	0
13RFQ815125.las	0	PASS	PASS	PASS	PASS	0
13RFQ815140.las	0	PASS	PASS	PASS	PASS	0
13RFQ815155.las	0	PASS	PASS	PASS	PASS	0
13RFQ815170.las	0	PASS	PASS	PASS	PASS	0
13RFQ815185.las	0	PASS	PASS	PASS	PASS	0
13RFQ815200.las	0	PASS	PASS	PASS	PASS	0
13RFQ815215.las	0	PASS	PASS	PASS	PASS	0
13RFQ815230.las	0	PASS	PASS	PASS	PASS	0
13RFQ815245.las	0	PASS	PASS	PASS	PASS	0
13RFQ815260.las	0	PASS	PASS	PASS	PASS	0
13RFQ815275.las	0	PASS	PASS	PASS	PASS	0
13RFQ815290.las	0	PASS	PASS	PASS	PASS	0
13RFQ815305.las	0	PASS	PASS	PASS	PASS	0
13RFQ815320.las	0	PASS	PASS	PASS	PASS	0
13RFQ815335.las	0	PASS	PASS	PASS	PASS	0
13RFQ815350.las	0	PASS	PASS	PASS	PASS	0
13RFQ815365.las	0	PASS	PASS	PASS	PASS	0
13RFQ815380.las	0	PASS	PASS	PASS	PASS	0
13RFQ815395.las	0	PASS	PASS	PASS	PASS	0
13RFQ815410.las	0	PASS	PASS	PASS	PASS	0
13RFQ815425.las	0	PASS	PASS	PASS	PASS	0
13RFQ815440.las	0	PASS	PASS	PASS	PASS	0
13RFQ815455.las	0	PASS	PASS	PASS	PASS	0
13RFQ815470.las	0	PASS	PASS	PASS	PASS	0

DPH-1.2 Report on ASPRS LAS File Format (Tiled Data) - File Integrity - continued

File	Number of Points Outside Extent	Offset To Point Data	Offset To EVLR	Number Of Points	Number of Points by Return	Number of Duplicate Points
13RFQ815485.las	0	PASS	PASS	PASS	PASS	0
13RFQ815500.las	0	PASS	PASS	PASS	PASS	0
13RFQ815515.las	0	PASS	PASS	PASS	PASS	0
13RFQ815530.las	0	PASS	PASS	PASS	PASS	0
13RFQ815545.las	0	PASS	PASS	PASS	PASS	0
13RFQ815560.las	0	PASS	PASS	PASS	PASS	0
13RFQ815575.las	0	PASS	PASS	PASS	PASS	0
13RFQ815590.las	0	PASS	PASS	PASS	PASS	0
13RFQ815605.las	0	PASS	PASS	PASS	PASS	0
13RFQ815620.las	0	PASS	PASS	PASS	PASS	0
13RFQ815635.las	0	PASS	PASS	PASS	PASS	0
13RFQ815650.las	0	PASS	PASS	PASS	PASS	0
13RFQ815665.las	0	PASS	PASS	PASS	PASS	0
13RFQ815680.las	0	PASS	PASS	PASS	PASS	0
13RFQ815695.las	0	PASS	PASS	PASS	PASS	0
13RFQ815710.las	0	PASS	PASS	PASS	PASS	0
13RFQ815725.las	0	PASS	PASS	PASS	PASS	0
13RFQ815740.las	0	PASS	PASS	PASS	PASS	0
13RFQ815755.las	0	PASS	PASS	PASS	PASS	0
13RFQ830005.las	0	PASS	PASS	PASS	PASS	0
13RFQ830020.las	0	PASS	PASS	PASS	PASS	0
13RFQ830035.las	0	PASS	PASS	PASS	PASS	0
13RFQ830050.las	0	PASS	PASS	PASS	PASS	0
13RFQ830065.las	0	PASS	PASS	PASS	PASS	0
13RFQ830080.las	0	PASS	PASS	PASS	PASS	0
13RFQ830095.las	0	PASS	PASS	PASS	PASS	0
13RFQ830110.las	0	PASS	PASS	PASS	PASS	0
13RFQ830125.las	0	PASS	PASS	PASS	PASS	0
13RFQ830140.las	0	PASS	PASS	PASS	PASS	0
13RFQ830155.las	0	PASS	PASS	PASS	PASS	0
13RFQ830170.las	0	PASS	PASS	PASS	PASS	0
13RFQ830185.las	0	PASS	PASS	PASS	PASS	0
13RFQ830200.las	0	PASS	PASS	PASS	PASS	0
13RFQ830215.las	0	PASS	PASS	PASS	PASS	0
13RFQ830230.las	0	PASS	PASS	PASS	PASS	0
13RFQ830245.las	0	PASS	PASS	PASS	PASS	0
13RFQ830260.las	0	PASS	PASS	PASS	PASS	0
13RFQ830275.las	0	PASS	PASS	PASS	PASS	0
13RFQ830290.las	0	PASS	PASS	PASS	PASS	0
13RFQ830305.las	0	PASS	PASS	PASS	PASS	0
13RFQ830320.las	0	PASS	PASS	PASS	PASS	0
13RFQ830335.las	0	PASS	PASS	PASS	PASS	0
13RFQ830350.las	0	PASS	PASS	PASS	PASS	0
13RFQ830365.las	0	PASS	PASS	PASS	PASS	0
13RFQ830380.las	0	PASS	PASS	PASS	PASS	0
13RFQ830395.las	0	PASS	PASS	PASS	PASS	0
13RFQ830410.las	0	PASS	PASS	PASS	PASS	0
13RFQ830425.las	0	PASS	PASS	PASS	PASS	0
13RFQ830440.las	0	PASS	PASS	PASS	PASS	0

DPH-1.2 Report on ASPRS LAS File Format (Tiled Data) - File Integrity - continued

File	Number of Points Outside Extent	Offset To Point Data	Offset To EVLR	Number Of Points	Number of Points by Return	Number of Duplicate Points
13RFQ830455.las	0	PASS	PASS	PASS	PASS	0
13RFQ830470.las	0	PASS	PASS	PASS	PASS	0
13RFQ830485.las	0	PASS	PASS	PASS	PASS	0
13RFQ830500.las	0	PASS	PASS	PASS	PASS	0
13RFQ830515.las	0	PASS	PASS	PASS	PASS	0
13RFQ830530.las	0	PASS	PASS	PASS	PASS	0
13RFQ830545.las	0	PASS	PASS	PASS	PASS	0
13RFQ830560.las	0	PASS	PASS	PASS	PASS	0
13RFQ830575.las	0	PASS	PASS	PASS	PASS	0
13RFQ830590.las	0	PASS	PASS	PASS	PASS	0
13RFQ830605.las	0	PASS	PASS	PASS	PASS	0
13RFQ830620.las	0	PASS	PASS	PASS	PASS	0
13RFQ830635.las	0	PASS	PASS	PASS	PASS	0
13RFQ830650.las	0	PASS	PASS	PASS	PASS	0
13RFQ830665.las	0	PASS	PASS	PASS	PASS	0
13RFQ830680.las	0	PASS	PASS	PASS	PASS	0
13RFQ830695.las	0	PASS	PASS	PASS	PASS	0
13RFQ830710.las	0	PASS	PASS	PASS	PASS	0
13RFQ830725.las	0	PASS	PASS	PASS	PASS	0
13RFQ830740.las	0	PASS	PASS	PASS	PASS	0
13RFQ830755.las	0	PASS	PASS	PASS	PASS	0
13RFQ845005.las	0	PASS	PASS	PASS	PASS	0
13RFQ845020.las	0	PASS	PASS	PASS	PASS	0
13RFQ845035.las	0	PASS	PASS	PASS	PASS	0
13RFQ845050.las	0	PASS	PASS	PASS	PASS	0
13RFQ845065.las	0	PASS	PASS	PASS	PASS	0
13RFQ845080.las	0	PASS	PASS	PASS	PASS	0
13RFQ845095.las	0	PASS	PASS	PASS	PASS	0
13RFQ845110.las	0	PASS	PASS	PASS	PASS	0
13RFQ845125.las	0	PASS	PASS	PASS	PASS	0
13RFQ845140.las	0	PASS	PASS	PASS	PASS	0
13RFQ845155.las	0	PASS	PASS	PASS	PASS	0
13RFQ845170.las	0	PASS	PASS	PASS	PASS	0
13RFQ845185.las	0	PASS	PASS	PASS	PASS	0
13RFQ845200.las	0	PASS	PASS	PASS	PASS	0
13RFQ845215.las	0	PASS	PASS	PASS	PASS	0
13RFQ845230.las	0	PASS	PASS	PASS	PASS	0
13RFQ845245.las	0	PASS	PASS	PASS	PASS	0
13RFQ845260.las	0	PASS	PASS	PASS	PASS	0
13RFQ845275.las	0	PASS	PASS	PASS	PASS	0
13RFQ845290.las	0	PASS	PASS	PASS	PASS	0
13RFQ845305.las	0	PASS	PASS	PASS	PASS	0
13RFQ845320.las	0	PASS	PASS	PASS	PASS	0
13RFQ845335.las	0	PASS	PASS	PASS	PASS	0
13RFQ845350.las	0	PASS	PASS	PASS	PASS	0
13RFQ845365.las	0	PASS	PASS	PASS	PASS	0
13RFQ845380.las	0	PASS	PASS	PASS	PASS	0
13RFQ845395.las	0	PASS	PASS	PASS	PASS	0
13RFQ845410.las	0	PASS	PASS	PASS	PASS	0

DPH-1.2 Report on ASPRS LAS File Format (Tiled Data) - File Integrity - continued

File	Number of Points Outside Extent	Offset To Point Data	Offset To EVLR	Number Of Points	Number of Points by Return	Number of Duplicate Points
13RFQ845425.las	0	PASS	PASS	PASS	PASS	0
13RFQ845440.las	0	PASS	PASS	PASS	PASS	0
13RFQ845455.las	0	PASS	PASS	PASS	PASS	0
13RFQ845470.las	0	PASS	PASS	PASS	PASS	0
13RFQ845485.las	0	PASS	PASS	PASS	PASS	0
13RFQ845500.las	0	PASS	PASS	PASS	PASS	0
13RFQ845515.las	0	PASS	PASS	PASS	PASS	0
13RFQ845530.las	0	PASS	PASS	PASS	PASS	0
13RFQ845545.las	0	PASS	PASS	PASS	PASS	0
13RFQ845560.las	0	PASS	PASS	PASS	PASS	0
13RFQ845575.las	0	PASS	PASS	PASS	PASS	0
13RFQ845590.las	0	PASS	PASS	PASS	PASS	0
13RFQ845605.las	0	PASS	PASS	PASS	PASS	0
13RFQ845620.las	0	PASS	PASS	PASS	PASS	0
13RFQ845635.las	0	PASS	PASS	PASS	PASS	0
13RFQ845650.las	0	PASS	PASS	PASS	PASS	0
13RFQ845665.las	0	PASS	PASS	PASS	PASS	0
13RFQ845680.las	0	PASS	PASS	PASS	PASS	0
13RFQ845695.las	0	PASS	PASS	PASS	PASS	0
13RFQ845710.las	0	PASS	PASS	PASS	PASS	0
13RFQ845725.las	0	PASS	PASS	PASS	PASS	0
13RFQ845740.las	0	PASS	PASS	PASS	PASS	0
13RFQ845755.las	0	PASS	PASS	PASS	PASS	0
13RFQ860005.las	0	PASS	PASS	PASS	PASS	0
13RFQ860020.las	0	PASS	PASS	PASS	PASS	0
13RFQ860035.las	0	PASS	PASS	PASS	PASS	0
13RFQ860050.las	0	PASS	PASS	PASS	PASS	0
13RFQ860065.las	0	PASS	PASS	PASS	PASS	0
13RFQ860080.las	0	PASS	PASS	PASS	PASS	0
13RFQ860095.las	0	PASS	PASS	PASS	PASS	0
13RFQ860110.las	0	PASS	PASS	PASS	PASS	0
13RFQ860125.las	0	PASS	PASS	PASS	PASS	0
13RFQ860140.las	0	PASS	PASS	PASS	PASS	0
13RFQ860155.las	0	PASS	PASS	PASS	PASS	0
13RFQ860170.las	0	PASS	PASS	PASS	PASS	0
13RFQ860185.las	0	PASS	PASS	PASS	PASS	0
13RFQ860200.las	0	PASS	PASS	PASS	PASS	0
13RFQ860215.las	0	PASS	PASS	PASS	PASS	0
13RFQ860230.las	0	PASS	PASS	PASS	PASS	0
13RFQ860245.las	0	PASS	PASS	PASS	PASS	0
13RFQ860260.las	0	PASS	PASS	PASS	PASS	0
13RFQ860275.las	0	PASS	PASS	PASS	PASS	0
13RFQ860290.las	0	PASS	PASS	PASS	PASS	0
13RFQ860305.las	0	PASS	PASS	PASS	PASS	0
13RFQ860320.las	0	PASS	PASS	PASS	PASS	0
13RFQ860335.las	0	PASS	PASS	PASS	PASS	0
13RFQ860350.las	0	PASS	PASS	PASS	PASS	0
13RFQ860365.las	0	PASS	PASS	PASS	PASS	0
13RFQ860380.las	0	PASS	PASS	PASS	PASS	0

DPH-1.2 Report on ASPRS LAS File Format (Tiled Data) - File Integrity - continued

File	Number of Points Outside Extent	Offset To Point Data	Offset To EVLR	Number Of Points	Number of Points by Return	Number of Duplicate Points
13RFQ860395.las	0	PASS	PASS	PASS	PASS	0
13RFQ860410.las	0	PASS	PASS	PASS	PASS	0
13RFQ860425.las	0	PASS	PASS	PASS	PASS	0
13RFQ860440.las	0	PASS	PASS	PASS	PASS	0
13RFQ860455.las	0	PASS	PASS	PASS	PASS	0
13RFQ860470.las	0	PASS	PASS	PASS	PASS	0
13RFQ860485.las	0	PASS	PASS	PASS	PASS	0
13RFQ860500.las	0	PASS	PASS	PASS	PASS	0
13RFQ860515.las	0	PASS	PASS	PASS	PASS	0
13RFQ860530.las	0	PASS	PASS	PASS	PASS	0
13RFQ860545.las	0	PASS	PASS	PASS	PASS	0
13RFQ860560.las	0	PASS	PASS	PASS	PASS	0
13RFQ860575.las	0	PASS	PASS	PASS	PASS	0
13RFQ860590.las	0	PASS	PASS	PASS	PASS	0
13RFQ860605.las	0	PASS	PASS	PASS	PASS	0
13RFQ860620.las	0	PASS	PASS	PASS	PASS	0
13RFQ860635.las	0	PASS	PASS	PASS	PASS	0
13RFQ860650.las	0	PASS	PASS	PASS	PASS	0
13RFQ860665.las	0	PASS	PASS	PASS	PASS	0
13RFQ860680.las	0	PASS	PASS	PASS	PASS	0
13RFQ860695.las	0	PASS	PASS	PASS	PASS	0
13RFQ860710.las	0	PASS	PASS	PASS	PASS	0
13RFQ860725.las	0	PASS	PASS	PASS	PASS	0
13RFQ860740.las	0	PASS	PASS	PASS	PASS	0
13RFQ860755.las	0	PASS	PASS	PASS	PASS	0
13RFQ875005.las	0	PASS	PASS	PASS	PASS	0
13RFQ875020.las	0	PASS	PASS	PASS	PASS	0
13RFQ875035.las	0	PASS	PASS	PASS	PASS	0
13RFQ875050.las	0	PASS	PASS	PASS	PASS	0
13RFQ875065.las	0	PASS	PASS	PASS	PASS	0
13RFQ875080.las	0	PASS	PASS	PASS	PASS	0
13RFQ875095.las	0	PASS	PASS	PASS	PASS	0
13RFQ875110.las	0	PASS	PASS	PASS	PASS	0
13RFQ875125.las	0	PASS	PASS	PASS	PASS	0
13RFQ875140.las	0	PASS	PASS	PASS	PASS	0
13RFQ875155.las	0	PASS	PASS	PASS	PASS	0
13RFQ875170.las	0	PASS	PASS	PASS	PASS	0
13RFQ875185.las	0	PASS	PASS	PASS	PASS	0
13RFQ875200.las	0	PASS	PASS	PASS	PASS	0
13RFQ875215.las	0	PASS	PASS	PASS	PASS	0
13RFQ875230.las	0	PASS	PASS	PASS	PASS	0
13RFQ875245.las	0	PASS	PASS	PASS	PASS	0
13RFQ875260.las	0	PASS	PASS	PASS	PASS	0
13RFQ875275.las	0	PASS	PASS	PASS	PASS	0
13RFQ875290.las	0	PASS	PASS	PASS	PASS	0
13RFQ875305.las	0	PASS	PASS	PASS	PASS	0
13RFQ875320.las	0	PASS	PASS	PASS	PASS	0
13RFQ875335.las	0	PASS	PASS	PASS	PASS	0
13RFQ875350.las	0	PASS	PASS	PASS	PASS	0

DPH-1.2 Report on ASPRS LAS File Format (Tiled Data) - File Integrity - continued

File	Number of Points Outside Extent	Offset To Point Data	Offset To EVLR	Number Of Points	Number of Points by Return	Number of Duplicate Points
13RFQ875365.las	0	PASS	PASS	PASS	PASS	0
13RFQ875380.las	0	PASS	PASS	PASS	PASS	0
13RFQ875395.las	0	PASS	PASS	PASS	PASS	0
13RFQ875410.las	0	PASS	PASS	PASS	PASS	0
13RFQ875425.las	0	PASS	PASS	PASS	PASS	0
13RFQ875440.las	0	PASS	PASS	PASS	PASS	0
13RFQ875455.las	0	PASS	PASS	PASS	PASS	0
13RFQ875470.las	0	PASS	PASS	PASS	PASS	0
13RFQ875485.las	0	PASS	PASS	PASS	PASS	0
13RFQ875500.las	0	PASS	PASS	PASS	PASS	0
13RFQ875515.las	0	PASS	PASS	PASS	PASS	0
13RFQ875530.las	0	PASS	PASS	PASS	PASS	0
13RFQ875545.las	0	PASS	PASS	PASS	PASS	0
13RFQ875560.las	0	PASS	PASS	PASS	PASS	0
13RFQ875575.las	0	PASS	PASS	PASS	PASS	0
13RFQ875590.las	0	PASS	PASS	PASS	PASS	0
13RFQ875605.las	0	PASS	PASS	PASS	PASS	0
13RFQ875620.las	0	PASS	PASS	PASS	PASS	0
13RFQ875635.las	0	PASS	PASS	PASS	PASS	0
13RFQ875650.las	0	PASS	PASS	PASS	PASS	0
13RFQ875665.las	0	PASS	PASS	PASS	PASS	0
13RFQ875680.las	0	PASS	PASS	PASS	PASS	0
13RFQ875695.las	0	PASS	PASS	PASS	PASS	0
13RFQ875710.las	0	PASS	PASS	PASS	PASS	0
13RFQ875725.las	0	PASS	PASS	PASS	PASS	0
13RFQ875740.las	0	PASS	PASS	PASS	PASS	0
13RFQ875755.las	0	PASS	PASS	PASS	PASS	0
13RFQ890005.las	0	PASS	PASS	PASS	PASS	0
13RFQ890020.las	0	PASS	PASS	PASS	PASS	0
13RFQ890035.las	0	PASS	PASS	PASS	PASS	0
13RFQ890050.las	0	PASS	PASS	PASS	PASS	0
13RFQ890065.las	0	PASS	PASS	PASS	PASS	0
13RFQ890080.las	0	PASS	PASS	PASS	PASS	0
13RFQ890095.las	0	PASS	PASS	PASS	PASS	0
13RFQ890110.las	0	PASS	PASS	PASS	PASS	0
13RFQ890125.las	0	PASS	PASS	PASS	PASS	0
13RFQ890140.las	0	PASS	PASS	PASS	PASS	0
13RFQ890155.las	0	PASS	PASS	PASS	PASS	0
13RFQ890170.las	0	PASS	PASS	PASS	PASS	0
13RFQ890185.las	0	PASS	PASS	PASS	PASS	0
13RFQ890200.las	0	PASS	PASS	PASS	PASS	0
13RFQ890215.las	0	PASS	PASS	PASS	PASS	0
13RFQ890230.las	0	PASS	PASS	PASS	PASS	0
13RFQ890245.las	0	PASS	PASS	PASS	PASS	0
13RFQ890260.las	0	PASS	PASS	PASS	PASS	0
13RFQ890275.las	0	PASS	PASS	PASS	PASS	0
13RFQ890290.las	0	PASS	PASS	PASS	PASS	0
13RFQ890305.las	0	PASS	PASS	PASS	PASS	0
13RFQ890320.las	0	PASS	PASS	PASS	PASS	0

DPH-1.2 Report on ASPRS LAS File Format (Tiled Data) - File Integrity - continued

File	Number of Points Outside Extent	Offset To Point Data	Offset To EVLR	Number Of Points	Number of Points by Return	Number of Duplicate Points
13RFQ890335.las	0	PASS	PASS	PASS	PASS	0
13RFQ890350.las	0	PASS	PASS	PASS	PASS	0
13RFQ890365.las	0	PASS	PASS	PASS	PASS	0
13RFQ890380.las	0	PASS	PASS	PASS	PASS	0
13RFQ890395.las	0	PASS	PASS	PASS	PASS	0
13RFQ890410.las	0	PASS	PASS	PASS	PASS	0
13RFQ890425.las	0	PASS	PASS	PASS	PASS	0
13RFQ890440.las	0	PASS	PASS	PASS	PASS	0
13RFQ890455.las	0	PASS	PASS	PASS	PASS	0
13RFQ890470.las	0	PASS	PASS	PASS	PASS	0
13RFQ890485.las	0	PASS	PASS	PASS	PASS	0
13RFQ890500.las	0	PASS	PASS	PASS	PASS	0
13RFQ890515.las	0	PASS	PASS	PASS	PASS	0
13RFQ890530.las	0	PASS	PASS	PASS	PASS	0
13RFQ890545.las	0	PASS	PASS	PASS	PASS	0
13RFQ890560.las	0	PASS	PASS	PASS	PASS	0
13RFQ890575.las	0	PASS	PASS	PASS	PASS	0
13RFQ890590.las	0	PASS	PASS	PASS	PASS	0
13RFQ890605.las	0	PASS	PASS	PASS	PASS	0
13RFQ890620.las	0	PASS	PASS	PASS	PASS	0
13RFQ890635.las	0	PASS	PASS	PASS	PASS	0
13RFQ890650.las	0	PASS	PASS	PASS	PASS	0
13RFQ890665.las	0	PASS	PASS	PASS	PASS	0
13RFQ890680.las	0	PASS	PASS	PASS	PASS	0
13RFQ890695.las	0	PASS	PASS	PASS	PASS	0
13RFQ890710.las	0	PASS	PASS	PASS	PASS	0
13RFQ890725.las	0	PASS	PASS	PASS	PASS	0
13RFQ890740.las	0	PASS	PASS	PASS	PASS	0
13RFQ890755.las	0	PASS	PASS	PASS	PASS	0
13RFQ905005.las	0	PASS	PASS	PASS	PASS	0
13RFQ905020.las	0	PASS	PASS	PASS	PASS	0
13RFQ905035.las	0	PASS	PASS	PASS	PASS	0
13RFQ905050.las	0	PASS	PASS	PASS	PASS	0
13RFQ905065.las	0	PASS	PASS	PASS	PASS	0
13RFQ905080.las	0	PASS	PASS	PASS	PASS	0
13RFQ905095.las	0	PASS	PASS	PASS	PASS	0
13RFQ905110.las	0	PASS	PASS	PASS	PASS	0
13RFQ905125.las	0	PASS	PASS	PASS	PASS	0
13RFQ905140.las	0	PASS	PASS	PASS	PASS	0
13RFQ905155.las	0	PASS	PASS	PASS	PASS	0
13RFQ905170.las	0	PASS	PASS	PASS	PASS	0
13RFQ905185.las	0	PASS	PASS	PASS	PASS	0
13RFQ905200.las	0	PASS	PASS	PASS	PASS	0
13RFQ905215.las	0	PASS	PASS	PASS	PASS	0
13RFQ905230.las	0	PASS	PASS	PASS	PASS	0
13RFQ905245.las	0	PASS	PASS	PASS	PASS	0
13RFQ905260.las	0	PASS	PASS	PASS	PASS	0
13RFQ905275.las	0	PASS	PASS	PASS	PASS	0
13RFQ905290.las	0	PASS	PASS	PASS	PASS	0

DPH-1.2 Report on ASPRS LAS File Format (Tiled Data) - File Integrity - continued

File	Number of Points Outside Extent	Offset To Point Data	Offset To EVLR	Number Of Points	Number of Points by Return	Number of Duplicate Points
13RFQ905305.las	0	PASS	PASS	PASS	PASS	0
13RFQ905320.las	0	PASS	PASS	PASS	PASS	0
13RFQ905335.las	0	PASS	PASS	PASS	PASS	0
13RFQ905350.las	0	PASS	PASS	PASS	PASS	0
13RFQ905365.las	0	PASS	PASS	PASS	PASS	0
13RFQ905380.las	0	PASS	PASS	PASS	PASS	0
13RFQ905395.las	0	PASS	PASS	PASS	PASS	0
13RFQ905410.las	0	PASS	PASS	PASS	PASS	0
13RFQ905425.las	0	PASS	PASS	PASS	PASS	0
13RFQ905440.las	0	PASS	PASS	PASS	PASS	0
13RFQ905455.las	0	PASS	PASS	PASS	PASS	0
13RFQ905470.las	0	PASS	PASS	PASS	PASS	0
13RFQ905485.las	0	PASS	PASS	PASS	PASS	0
13RFQ905500.las	0	PASS	PASS	PASS	PASS	0
13RFQ905515.las	0	PASS	PASS	PASS	PASS	0
13RFQ905530.las	0	PASS	PASS	PASS	PASS	0
13RFQ905545.las	0	PASS	PASS	PASS	PASS	0
13RFQ905560.las	0	PASS	PASS	PASS	PASS	0
13RFQ905575.las	0	PASS	PASS	PASS	PASS	0
13RFQ905590.las	0	PASS	PASS	PASS	PASS	0
13RFQ905605.las	0	PASS	PASS	PASS	PASS	0
13RFQ905620.las	0	PASS	PASS	PASS	PASS	0
13RFQ905635.las	0	PASS	PASS	PASS	PASS	0
13RFQ905650.las	0	PASS	PASS	PASS	PASS	0
13RFQ905665.las	0	PASS	PASS	PASS	PASS	0
13RFQ905680.las	0	PASS	PASS	PASS	PASS	0
13RFQ905695.las	0	PASS	PASS	PASS	PASS	0
13RFQ905710.las	0	PASS	PASS	PASS	PASS	0
13RFQ905725.las	0	PASS	PASS	PASS	PASS	0
13RFQ905740.las	0	PASS	PASS	PASS	PASS	0
13RFQ905755.las	0	PASS	PASS	PASS	PASS	0
13RFQ920005.las	0	PASS	PASS	PASS	PASS	0
13RFQ920020.las	0	PASS	PASS	PASS	PASS	0
13RFQ920035.las	0	PASS	PASS	PASS	PASS	0
13RFQ920050.las	0	PASS	PASS	PASS	PASS	0
13RFQ920065.las	0	PASS	PASS	PASS	PASS	0
13RFQ920080.las	0	PASS	PASS	PASS	PASS	0
13RFQ920095.las	0	PASS	PASS	PASS	PASS	0
13RFQ920110.las	0	PASS	PASS	PASS	PASS	0
13RFQ920125.las	0	PASS	PASS	PASS	PASS	0
13RFQ920140.las	0	PASS	PASS	PASS	PASS	0
13RFQ920155.las	0	PASS	PASS	PASS	PASS	0
13RFQ920170.las	0	PASS	PASS	PASS	PASS	0
13RFQ920185.las	0	PASS	PASS	PASS	PASS	0
13RFQ920200.las	0	PASS	PASS	PASS	PASS	0
13RFQ920215.las	0	PASS	PASS	PASS	PASS	0
13RFQ920230.las	0	PASS	PASS	PASS	PASS	0
13RFQ920245.las	0	PASS	PASS	PASS	PASS	0
13RFQ920260.las	0	PASS	PASS	PASS	PASS	0

DPH-1.2 Report on ASPRS LAS File Format (Tiled Data) - File Integrity - continued

File	Number of Points Outside Extent	Offset To Point Data	Offset To EVLR	Number Of Points	Number of Points by Return	Number of Duplicate Points
13RFQ920275.las	0	PASS	PASS	PASS	PASS	0
13RFQ920290.las	0	PASS	PASS	PASS	PASS	0
13RFQ920305.las	0	PASS	PASS	PASS	PASS	0
13RFQ920320.las	0	PASS	PASS	PASS	PASS	0
13RFQ920335.las	0	PASS	PASS	PASS	PASS	0
13RFQ920350.las	0	PASS	PASS	PASS	PASS	0
13RFQ920365.las	0	PASS	PASS	PASS	PASS	0
13RFQ920380.las	0	PASS	PASS	PASS	PASS	0
13RFQ920395.las	0	PASS	PASS	PASS	PASS	0
13RFQ920410.las	0	PASS	PASS	PASS	PASS	0
13RFQ920425.las	0	PASS	PASS	PASS	PASS	0
13RFQ920440.las	0	PASS	PASS	PASS	PASS	0
13RFQ920455.las	0	PASS	PASS	PASS	PASS	0
13RFQ920470.las	0	PASS	PASS	PASS	PASS	0
13RFQ920485.las	0	PASS	PASS	PASS	PASS	0
13RFQ920500.las	0	PASS	PASS	PASS	PASS	0
13RFQ920515.las	0	PASS	PASS	PASS	PASS	0
13RFQ920530.las	0	PASS	PASS	PASS	PASS	0
13RFQ920545.las	0	PASS	PASS	PASS	PASS	0
13RFQ920560.las	0	PASS	PASS	PASS	PASS	0
13RFQ920575.las	0	PASS	PASS	PASS	PASS	0
13RFQ920590.las	0	PASS	PASS	PASS	PASS	0
13RFQ920605.las	0	PASS	PASS	PASS	PASS	0
13RFQ920620.las	0	PASS	PASS	PASS	PASS	0
13RFQ920635.las	0	PASS	PASS	PASS	PASS	0
13RFQ920650.las	0	PASS	PASS	PASS	PASS	0
13RFQ920665.las	0	PASS	PASS	PASS	PASS	0
13RFQ920680.las	0	PASS	PASS	PASS	PASS	0
13RFQ920695.las	0	PASS	PASS	PASS	PASS	0
13RFQ920710.las	0	PASS	PASS	PASS	PASS	0
13RFQ920725.las	0	PASS	PASS	PASS	PASS	0
13RFQ920740.las	0	PASS	PASS	PASS	PASS	0
13RFQ920755.las	0	PASS	PASS	PASS	PASS	0
13RFQ935005.las	0	PASS	PASS	PASS	PASS	0
13RFQ935020.las	0	PASS	PASS	PASS	PASS	0
13RFQ935035.las	0	PASS	PASS	PASS	PASS	0
13RFQ935050.las	0	PASS	PASS	PASS	PASS	0
13RFQ935065.las	0	PASS	PASS	PASS	PASS	0
13RFQ935080.las	0	PASS	PASS	PASS	PASS	0
13RFQ935095.las	0	PASS	PASS	PASS	PASS	0
13RFQ935110.las	0	PASS	PASS	PASS	PASS	0
13RFQ935125.las	0	PASS	PASS	PASS	PASS	0
13RFQ935140.las	0	PASS	PASS	PASS	PASS	0
13RFQ935155.las	0	PASS	PASS	PASS	PASS	0
13RFQ935170.las	0	PASS	PASS	PASS	PASS	0
13RFQ935185.las	0	PASS	PASS	PASS	PASS	0
13RFQ935200.las	0	PASS	PASS	PASS	PASS	0
13RFQ935215.las	0	PASS	PASS	PASS	PASS	0
13RFQ935230.las	0	PASS	PASS	PASS	PASS	0

DPH-1.2 Report on ASPRS LAS File Format (Tiled Data) - File Integrity - continued

File	Number of Points Outside Extent	Offset To Point Data	Offset To EVLR	Number Of Points	Number of Points by Return	Number of Duplicate Points
13RFQ935245.las	0	PASS	PASS	PASS	PASS	0
13RFQ935260.las	0	PASS	PASS	PASS	PASS	0
13RFQ935275.las	0	PASS	PASS	PASS	PASS	0
13RFQ935290.las	0	PASS	PASS	PASS	PASS	0
13RFQ935305.las	0	PASS	PASS	PASS	PASS	0
13RFQ935320.las	0	PASS	PASS	PASS	PASS	0
13RFQ935335.las	0	PASS	PASS	PASS	PASS	0
13RFQ935350.las	0	PASS	PASS	PASS	PASS	0
13RFQ935365.las	0	PASS	PASS	PASS	PASS	0
13RFQ935380.las	0	PASS	PASS	PASS	PASS	0
13RFQ935395.las	0	PASS	PASS	PASS	PASS	0
13RFQ935410.las	0	PASS	PASS	PASS	PASS	0
13RFQ935425.las	0	PASS	PASS	PASS	PASS	0
13RFQ935440.las	0	PASS	PASS	PASS	PASS	0
13RFQ935455.las	0	PASS	PASS	PASS	PASS	0
13RFQ935470.las	0	PASS	PASS	PASS	PASS	0
13RFQ935485.las	0	PASS	PASS	PASS	PASS	0
13RFQ935500.las	0	PASS	PASS	PASS	PASS	0
13RFQ935515.las	0	PASS	PASS	PASS	PASS	0
13RFQ935530.las	0	PASS	PASS	PASS	PASS	0
13RFQ935545.las	0	PASS	PASS	PASS	PASS	0
13RFQ935560.las	0	PASS	PASS	PASS	PASS	0
13RFQ935575.las	0	PASS	PASS	PASS	PASS	0
13RFQ935590.las	0	PASS	PASS	PASS	PASS	0
13RFQ935605.las	0	PASS	PASS	PASS	PASS	0
13RFQ935620.las	0	PASS	PASS	PASS	PASS	0
13RFQ935635.las	0	PASS	PASS	PASS	PASS	0
13RFQ935650.las	0	PASS	PASS	PASS	PASS	0
13RFQ935665.las	0	PASS	PASS	PASS	PASS	0
13RFQ935680.las	0	PASS	PASS	PASS	PASS	0
13RFQ935695.las	0	PASS	PASS	PASS	PASS	0
13RFQ935710.las	0	PASS	PASS	PASS	PASS	0
13RFQ935725.las	0	PASS	PASS	PASS	PASS	0
13RFQ935740.las	0	PASS	PASS	PASS	PASS	0
13RFQ935755.las	0	PASS	PASS	PASS	PASS	0
13RFQ950005.las	0	PASS	PASS	PASS	PASS	0
13RFQ950020.las	0	PASS	PASS	PASS	PASS	0
13RFQ950035.las	0	PASS	PASS	PASS	PASS	0
13RFQ950050.las	0	PASS	PASS	PASS	PASS	0
13RFQ950065.las	0	PASS	PASS	PASS	PASS	0
13RFQ950080.las	0	PASS	PASS	PASS	PASS	0
13RFQ950095.las	0	PASS	PASS	PASS	PASS	0
13RFQ950110.las	0	PASS	PASS	PASS	PASS	0
13RFQ950125.las	0	PASS	PASS	PASS	PASS	0
13RFQ950140.las	0	PASS	PASS	PASS	PASS	0
13RFQ950155.las	0	PASS	PASS	PASS	PASS	0
13RFQ950170.las	0	PASS	PASS	PASS	PASS	0
13RFQ950185.las	0	PASS	PASS	PASS	PASS	0
13RFQ950200.las	0	PASS	PASS	PASS	PASS	0

DPH-1.2 Report on ASPRS LAS File Format (Tiled Data) - File Integrity - continued

File	Number of Points Outside Extent	Offset To Point Data	Offset To EVLR	Number Of Points	Number of Points by Return	Number of Duplicate Points
13RFQ950215.las	0	PASS	PASS	PASS	PASS	0
13RFQ950230.las	0	PASS	PASS	PASS	PASS	0
13RFQ950245.las	0	PASS	PASS	PASS	PASS	0
13RFQ950260.las	0	PASS	PASS	PASS	PASS	0
13RFQ950275.las	0	PASS	PASS	PASS	PASS	0
13RFQ950290.las	0	PASS	PASS	PASS	PASS	0
13RFQ950305.las	0	PASS	PASS	PASS	PASS	0
13RFQ950320.las	0	PASS	PASS	PASS	PASS	0
13RFQ950335.las	0	PASS	PASS	PASS	PASS	0
13RFQ950350.las	0	PASS	PASS	PASS	PASS	0
13RFQ950365.las	0	PASS	PASS	PASS	PASS	0
13RFQ950380.las	0	PASS	PASS	PASS	PASS	0
13RFQ950395.las	0	PASS	PASS	PASS	PASS	0
13RFQ950410.las	0	PASS	PASS	PASS	PASS	0
13RFQ950425.las	0	PASS	PASS	PASS	PASS	0
13RFQ950440.las	0	PASS	PASS	PASS	PASS	0
13RFQ950455.las	0	PASS	PASS	PASS	PASS	0
13RFQ950470.las	0	PASS	PASS	PASS	PASS	0
13RFQ950485.las	0	PASS	PASS	PASS	PASS	0
13RFQ950500.las	0	PASS	PASS	PASS	PASS	0
13RFQ950515.las	0	PASS	PASS	PASS	PASS	0
13RFQ950530.las	0	PASS	PASS	PASS	PASS	0
13RFQ950545.las	0	PASS	PASS	PASS	PASS	0
13RFQ950560.las	0	PASS	PASS	PASS	PASS	0
13RFQ950575.las	0	PASS	PASS	PASS	PASS	0
13RFQ950590.las	0	PASS	PASS	PASS	PASS	0
13RFQ950605.las	0	PASS	PASS	PASS	PASS	0
13RFQ950620.las	0	PASS	PASS	PASS	PASS	0
13RFQ950635.las	0	PASS	PASS	PASS	PASS	0
13RFQ950650.las	0	PASS	PASS	PASS	PASS	0
13RFQ950665.las	0	PASS	PASS	PASS	PASS	0
13RFQ950680.las	0	PASS	PASS	PASS	PASS	0
13RFQ950695.las	0	PASS	PASS	PASS	PASS	0
13RFQ950710.las	0	PASS	PASS	PASS	PASS	0
13RFQ950725.las	0	PASS	PASS	PASS	PASS	0
13RFQ950740.las	0	PASS	PASS	PASS	PASS	0
13RFQ950755.las	0	PASS	PASS	PASS	PASS	0
13RFQ965005.las	0	PASS	PASS	PASS	PASS	0
13RFQ965020.las	0	PASS	PASS	PASS	PASS	0
13RFQ965035.las	0	PASS	PASS	PASS	PASS	0
13RFQ965050.las	0	PASS	PASS	PASS	PASS	0
13RFQ965065.las	0	PASS	PASS	PASS	PASS	0
13RFQ965080.las	0	PASS	PASS	PASS	PASS	0
13RFQ965095.las	0	PASS	PASS	PASS	PASS	0
13RFQ965110.las	0	PASS	PASS	PASS	PASS	0
13RFQ965125.las	0	PASS	PASS	PASS	PASS	0
13RFQ965140.las	0	PASS	PASS	PASS	PASS	0
13RFQ965155.las	0	PASS	PASS	PASS	PASS	0
13RFQ965170.las	0	PASS	PASS	PASS	PASS	0

DPH-1.2 Report on ASPRS LAS File Format (Tiled Data) - File Integrity - continued

File	Number of Points Outside Extent	Offset To Point Data	Offset To EVLR	Number Of Points	Number of Points by Return	Number of Duplicate Points
13RFQ965185.las	0	PASS	PASS	PASS	PASS	0
13RFQ965200.las	0	PASS	PASS	PASS	PASS	0
13RFQ965215.las	0	PASS	PASS	PASS	PASS	0
13RFQ965230.las	0	PASS	PASS	PASS	PASS	0
13RFQ965245.las	0	PASS	PASS	PASS	PASS	0
13RFQ965260.las	0	PASS	PASS	PASS	PASS	0
13RFQ965275.las	0	PASS	PASS	PASS	PASS	0
13RFQ965290.las	0	PASS	PASS	PASS	PASS	0
13RFQ965305.las	0	PASS	PASS	PASS	PASS	0
13RFQ965320.las	0	PASS	PASS	PASS	PASS	0
13RFQ965335.las	0	PASS	PASS	PASS	PASS	0
13RFQ965350.las	0	PASS	PASS	PASS	PASS	0
13RFQ965365.las	0	PASS	PASS	PASS	PASS	0
13RFQ965380.las	0	PASS	PASS	PASS	PASS	0
13RFQ965395.las	0	PASS	PASS	PASS	PASS	0
13RFQ965410.las	0	PASS	PASS	PASS	PASS	0
13RFQ965425.las	0	PASS	PASS	PASS	PASS	0
13RFQ965440.las	0	PASS	PASS	PASS	PASS	0
13RFQ965455.las	0	PASS	PASS	PASS	PASS	0
13RFQ965470.las	0	PASS	PASS	PASS	PASS	0
13RFQ965485.las	0	PASS	PASS	PASS	PASS	0
13RFQ965500.las	0	PASS	PASS	PASS	PASS	0
13RFQ965515.las	0	PASS	PASS	PASS	PASS	0
13RFQ965530.las	0	PASS	PASS	PASS	PASS	0
13RFQ965545.las	0	PASS	PASS	PASS	PASS	0
13RFQ965560.las	0	PASS	PASS	PASS	PASS	0
13RFQ965575.las	0	PASS	PASS	PASS	PASS	0
13RFQ965590.las	0	PASS	PASS	PASS	PASS	0
13RFQ965605.las	0	PASS	PASS	PASS	PASS	0
13RFQ965620.las	0	PASS	PASS	PASS	PASS	0
13RFQ965635.las	0	PASS	PASS	PASS	PASS	0
13RFQ965650.las	0	PASS	PASS	PASS	PASS	0
13RFQ965665.las	0	PASS	PASS	PASS	PASS	0
13RFQ965680.las	0	PASS	PASS	PASS	PASS	0
13RFQ965695.las	0	PASS	PASS	PASS	PASS	0
13RFQ965710.las	0	PASS	PASS	PASS	PASS	0
13RFQ965725.las	0	PASS	PASS	PASS	PASS	0
13RFQ965740.las	0	PASS	PASS	PASS	PASS	0
13RFQ965755.las	0	PASS	PASS	PASS	PASS	0
13RFQ980005.las	0	PASS	PASS	PASS	PASS	0
13RFQ980020.las	0	PASS	PASS	PASS	PASS	0
13RFQ980035.las	0	PASS	PASS	PASS	PASS	0
13RFQ980050.las	0	PASS	PASS	PASS	PASS	0
13RFQ980065.las	0	PASS	PASS	PASS	PASS	0
13RFQ980080.las	0	PASS	PASS	PASS	PASS	0
13RFQ980095.las	0	PASS	PASS	PASS	PASS	0
13RFQ980110.las	0	PASS	PASS	PASS	PASS	0
13RFQ980125.las	0	PASS	PASS	PASS	PASS	0
13RFQ980140.las	0	PASS	PASS	PASS	PASS	0

DPH-1.2 Report on ASPRS LAS File Format (Tiled Data) - File Integrity - continued

File	Number of Points Outside Extent	Offset To Point Data	Offset To EVLR	Number Of Points	Number of Points by Return	Number of Duplicate Points
13RFQ980155.las	0	PASS	PASS	PASS	PASS	0
13RFQ980170.las	0	PASS	PASS	PASS	PASS	0
13RFQ980185.las	0	PASS	PASS	PASS	PASS	0
13RFQ980200.las	0	PASS	PASS	PASS	PASS	0
13RFQ980215.las	0	PASS	PASS	PASS	PASS	0
13RFQ980230.las	0	PASS	PASS	PASS	PASS	0
13RFQ980245.las	0	PASS	PASS	PASS	PASS	0
13RFQ980260.las	0	PASS	PASS	PASS	PASS	0
13RFQ980275.las	0	PASS	PASS	PASS	PASS	0
13RFQ980290.las	0	PASS	PASS	PASS	PASS	0
13RFQ980305.las	0	PASS	PASS	PASS	PASS	0
13RFQ980320.las	0	PASS	PASS	PASS	PASS	0
13RFQ980335.las	0	PASS	PASS	PASS	PASS	0
13RFQ980350.las	0	PASS	PASS	PASS	PASS	0
13RFQ980365.las	0	PASS	PASS	PASS	PASS	0
13RFQ980380.las	0	PASS	PASS	PASS	PASS	0
13RFQ980395.las	0	PASS	PASS	PASS	PASS	0
13RFQ980410.las	0	PASS	PASS	PASS	PASS	0
13RFQ980425.las	0	PASS	PASS	PASS	PASS	0
13RFQ980440.las	0	PASS	PASS	PASS	PASS	0
13RFQ980455.las	0	PASS	PASS	PASS	PASS	0
13RFQ980470.las	0	PASS	PASS	PASS	PASS	0
13RFQ980485.las	0	PASS	PASS	PASS	PASS	0
13RFQ980500.las	0	PASS	PASS	PASS	PASS	0
13RFQ980515.las	0	PASS	PASS	PASS	PASS	0
13RFQ980530.las	0	PASS	PASS	PASS	PASS	0
13RFQ980545.las	0	PASS	PASS	PASS	PASS	0
13RFQ980560.las	0	PASS	PASS	PASS	PASS	0
13RFQ980575.las	0	PASS	PASS	PASS	PASS	0
13RFQ980590.las	0	PASS	PASS	PASS	PASS	0
13RFQ980605.las	0	PASS	PASS	PASS	PASS	0
13RFQ980620.las	0	PASS	PASS	PASS	PASS	0
13RFQ980635.las	0	PASS	PASS	PASS	PASS	0
13RFQ980650.las	0	PASS	PASS	PASS	PASS	0
13RFQ980665.las	0	PASS	PASS	PASS	PASS	0
13RFQ980680.las	0	PASS	PASS	PASS	PASS	0
13RFQ980695.las	0	PASS	PASS	PASS	PASS	0
13RFQ980710.las	0	PASS	PASS	PASS	PASS	0
13RFQ980725.las	0	PASS	PASS	PASS	PASS	0
13RFQ980740.las	0	PASS	PASS	PASS	PASS	0
13RFQ980755.las	0	PASS	PASS	PASS	PASS	0
13RGP010480.las	0	PASS	PASS	PASS	PASS	0
13RGP010495.las	0	PASS	PASS	PASS	PASS	0
13RGP010510.las	0	PASS	PASS	PASS	PASS	0
13RGP010525.las	0	PASS	PASS	PASS	PASS	0
13RGP010540.las	0	PASS	PASS	PASS	PASS	0
13RGP010555.las	0	PASS	PASS	PASS	PASS	0
13RGP010570.las	0	PASS	PASS	PASS	PASS	0
13RGP010585.las	0	PASS	PASS	PASS	PASS	0

DPH-1.2 Report on ASPRS LAS File Format (Tiled Data) - File Integrity - continued

File	Number of Points Outside Extent	Offset To Point Data	Offset To EVLR	Number Of Points	Number of Points by Return	Number of Duplicate Points
13RGP010600.las	0	PASS	PASS	PASS	PASS	0
13RGP010615.las	0	PASS	PASS	PASS	PASS	0
13RGP010630.las	0	PASS	PASS	PASS	PASS	0
13RGP010645.las	0	PASS	PASS	PASS	PASS	0
13RGP010660.las	0	PASS	PASS	PASS	PASS	0
13RGP010675.las	0	PASS	PASS	PASS	PASS	0
13RGP010690.las	0	PASS	PASS	PASS	PASS	0
13RGP010705.las	0	PASS	PASS	PASS	PASS	0
13RGP010720.las	0	PASS	PASS	PASS	PASS	0
13RGP010735.las	0	PASS	PASS	PASS	PASS	0
13RGP010750.las	0	PASS	PASS	PASS	PASS	0
13RGP010765.las	0	PASS	PASS	PASS	PASS	0
13RGP010780.las	0	PASS	PASS	PASS	PASS	0
13RGP010795.las	0	PASS	PASS	PASS	PASS	0
13RGP010810.las	0	PASS	PASS	PASS	PASS	0
13RGP010825.las	0	PASS	PASS	PASS	PASS	0
13RGP010840.las	0	PASS	PASS	PASS	PASS	0
13RGP010855.las	0	PASS	PASS	PASS	PASS	0
13RGP010870.las	0	PASS	PASS	PASS	PASS	0
13RGP010885.las	0	PASS	PASS	PASS	PASS	0
13RGP010900.las	0	PASS	PASS	PASS	PASS	0
13RGP010915.las	0	PASS	PASS	PASS	PASS	0
13RGP010930.las	0	PASS	PASS	PASS	PASS	0
13RGP010945.las	0	PASS	PASS	PASS	PASS	0
13RGP010960.las	0	PASS	PASS	PASS	PASS	0
13RGP010975.las	0	PASS	PASS	PASS	PASS	0
13RGP010990.las	0	PASS	PASS	PASS	PASS	0
13RGP025480.las	0	PASS	PASS	PASS	PASS	0
13RGP025495.las	0	PASS	PASS	PASS	PASS	0
13RGP025510.las	0	PASS	PASS	PASS	PASS	0
13RGP025525.las	0	PASS	PASS	PASS	PASS	0
13RGP025540.las	0	PASS	PASS	PASS	PASS	0
13RGP025555.las	0	PASS	PASS	PASS	PASS	0
13RGP025570.las	0	PASS	PASS	PASS	PASS	0
13RGP025585.las	0	PASS	PASS	PASS	PASS	0
13RGP025600.las	0	PASS	PASS	PASS	PASS	0
13RGP025615.las	0	PASS	PASS	PASS	PASS	0
13RGP025630.las	0	PASS	PASS	PASS	PASS	0
13RGP025645.las	0	PASS	PASS	PASS	PASS	0
13RGP025660.las	0	PASS	PASS	PASS	PASS	0
13RGP025675.las	0	PASS	PASS	PASS	PASS	0
13RGP025690.las	0	PASS	PASS	PASS	PASS	0
13RGP025705.las	0	PASS	PASS	PASS	PASS	0
13RGP025720.las	0	PASS	PASS	PASS	PASS	0
13RGP025735.las	0	PASS	PASS	PASS	PASS	0
13RGP025750.las	0	PASS	PASS	PASS	PASS	0
13RGP025765.las	0	PASS	PASS	PASS	PASS	0
13RGP025780.las	0	PASS	PASS	PASS	PASS	0
13RGP025795.las	0	PASS	PASS	PASS	PASS	0

DPH-1.2 Report on ASPRS LAS File Format (Tiled Data) - File Integrity - continued

File	Number of Points Outside Extent	Offset To Point Data	Offset To EVLR	Number Of Points	Number of Points by Return	Number of Duplicate Points
13RGP025810.las	0	PASS	PASS	PASS	PASS	0
13RGP025825.las	0	PASS	PASS	PASS	PASS	0
13RGP025840.las	0	PASS	PASS	PASS	PASS	0
13RGP025855.las	0	PASS	PASS	PASS	PASS	0
13RGP025870.las	0	PASS	PASS	PASS	PASS	0
13RGP025885.las	0	PASS	PASS	PASS	PASS	0
13RGP025900.las	0	PASS	PASS	PASS	PASS	0
13RGP025915.las	0	PASS	PASS	PASS	PASS	0
13RGP025930.las	0	PASS	PASS	PASS	PASS	0
13RGP025945.las	0	PASS	PASS	PASS	PASS	0
13RGP025960.las	0	PASS	PASS	PASS	PASS	0
13RGP025975.las	0	PASS	PASS	PASS	PASS	0
13RGP025990.las	0	PASS	PASS	PASS	PASS	0
13RGP040480.las	0	PASS	PASS	PASS	PASS	0
13RGP040495.las	0	PASS	PASS	PASS	PASS	0
13RGP040510.las	0	PASS	PASS	PASS	PASS	0
13RGP040525.las	0	PASS	PASS	PASS	PASS	0
13RGP040540.las	0	PASS	PASS	PASS	PASS	0
13RGP040555.las	0	PASS	PASS	PASS	PASS	0
13RGP040570.las	0	PASS	PASS	PASS	PASS	0
13RGP040585.las	0	PASS	PASS	PASS	PASS	0
13RGP040600.las	0	PASS	PASS	PASS	PASS	0
13RGP040615.las	0	PASS	PASS	PASS	PASS	0
13RGP040630.las	0	PASS	PASS	PASS	PASS	0
13RGP040645.las	0	PASS	PASS	PASS	PASS	0
13RGP040660.las	0	PASS	PASS	PASS	PASS	0
13RGP040675.las	0	PASS	PASS	PASS	PASS	0
13RGP040690.las	0	PASS	PASS	PASS	PASS	0
13RGP040705.las	0	PASS	PASS	PASS	PASS	0
13RGP040720.las	0	PASS	PASS	PASS	PASS	0
13RGP040735.las	0	PASS	PASS	PASS	PASS	0
13RGP040750.las	0	PASS	PASS	PASS	PASS	0
13RGP040765.las	0	PASS	PASS	PASS	PASS	0
13RGP040780.las	0	PASS	PASS	PASS	PASS	0
13RGP040795.las	0	PASS	PASS	PASS	PASS	0
13RGP040810.las	0	PASS	PASS	PASS	PASS	0
13RGP040825.las	0	PASS	PASS	PASS	PASS	0
13RGP040840.las	0	PASS	PASS	PASS	PASS	0
13RGP040855.las	0	PASS	PASS	PASS	PASS	0
13RGP040870.las	0	PASS	PASS	PASS	PASS	0
13RGP040885.las	0	PASS	PASS	PASS	PASS	0
13RGP040900.las	0	PASS	PASS	PASS	PASS	0
13RGP040915.las	0	PASS	PASS	PASS	PASS	0
13RGP040930.las	0	PASS	PASS	PASS	PASS	0
13RGP040945.las	0	PASS	PASS	PASS	PASS	0
13RGP040960.las	0	PASS	PASS	PASS	PASS	0
13RGP040975.las	0	PASS	PASS	PASS	PASS	0
13RGP040990.las	0	PASS	PASS	PASS	PASS	0
13RGP055480.las	0	PASS	PASS	PASS	PASS	0

DPH-1.2 Report on ASPRS LAS File Format (Tiled Data) - File Integrity - continued

File	Number of Points Outside Extent	Offset To Point Data	Offset To EVLR	Number Of Points	Number of Points by Return	Number of Duplicate Points
13RGP055495.las	0	PASS	PASS	PASS	PASS	0
13RGP055510.las	0	PASS	PASS	PASS	PASS	0
13RGP055525.las	0	PASS	PASS	PASS	PASS	0
13RGP055540.las	0	PASS	PASS	PASS	PASS	0
13RGP055555.las	0	PASS	PASS	PASS	PASS	0
13RGP055570.las	0	PASS	PASS	PASS	PASS	0
13RGP055585.las	0	PASS	PASS	PASS	PASS	0
13RGP055600.las	0	PASS	PASS	PASS	PASS	0
13RGP055615.las	0	PASS	PASS	PASS	PASS	0
13RGP055630.las	0	PASS	PASS	PASS	PASS	0
13RGP055645.las	0	PASS	PASS	PASS	PASS	0
13RGP055660.las	0	PASS	PASS	PASS	PASS	0
13RGP055675.las	0	PASS	PASS	PASS	PASS	0
13RGP055690.las	0	PASS	PASS	PASS	PASS	0
13RGP055705.las	0	PASS	PASS	PASS	PASS	0
13RGP055720.las	0	PASS	PASS	PASS	PASS	0
13RGP055735.las	0	PASS	PASS	PASS	PASS	0
13RGP055750.las	0	PASS	PASS	PASS	PASS	0
13RGP055765.las	0	PASS	PASS	PASS	PASS	0
13RGP055780.las	0	PASS	PASS	PASS	PASS	0
13RGP055795.las	0	PASS	PASS	PASS	PASS	0
13RGP055810.las	0	PASS	PASS	PASS	PASS	0
13RGP055825.las	0	PASS	PASS	PASS	PASS	0
13RGP055840.las	0	PASS	PASS	PASS	PASS	0
13RGP055855.las	0	PASS	PASS	PASS	PASS	0
13RGP055870.las	0	PASS	PASS	PASS	PASS	0
13RGP055885.las	0	PASS	PASS	PASS	PASS	0
13RGP055900.las	0	PASS	PASS	PASS	PASS	0
13RGP055915.las	0	PASS	PASS	PASS	PASS	0
13RGP055930.las	0	PASS	PASS	PASS	PASS	0
13RGP055945.las	0	PASS	PASS	PASS	PASS	0
13RGP055960.las	0	PASS	PASS	PASS	PASS	0
13RGP055975.las	0	PASS	PASS	PASS	PASS	0
13RGP055990.las	0	PASS	PASS	PASS	PASS	0
13RGP070480.las	0	PASS	PASS	PASS	PASS	0
13RGP070495.las	0	PASS	PASS	PASS	PASS	0
13RGP070510.las	0	PASS	PASS	PASS	PASS	0
13RGP070525.las	0	PASS	PASS	PASS	PASS	0
13RGP070540.las	0	PASS	PASS	PASS	PASS	0
13RGP070555.las	0	PASS	PASS	PASS	PASS	0
13RGP070570.las	0	PASS	PASS	PASS	PASS	0
13RGP070585.las	0	PASS	PASS	PASS	PASS	0
13RGP070600.las	0	PASS	PASS	PASS	PASS	0
13RGP070615.las	0	PASS	PASS	PASS	PASS	0
13RGP070630.las	0	PASS	PASS	PASS	PASS	0
13RGP070645.las	0	PASS	PASS	PASS	PASS	0
13RGP070660.las	0	PASS	PASS	PASS	PASS	0
13RGP070675.las	0	PASS	PASS	PASS	PASS	0
13RGP070690.las	0	PASS	PASS	PASS	PASS	0

DPH-1.2 Report on ASPRS LAS File Format (Tiled Data) - File Integrity - continued

File	Number of Points Outside Extent	Offset To Point Data	Offset To EVLR	Number Of Points	Number of Points by Return	Number of Duplicate Points
13RGP070705.las	0	PASS	PASS	PASS	PASS	0
13RGP070720.las	0	PASS	PASS	PASS	PASS	0
13RGP070735.las	0	PASS	PASS	PASS	PASS	0
13RGP070750.las	0	PASS	PASS	PASS	PASS	0
13RGP070765.las	0	PASS	PASS	PASS	PASS	0
13RGP070780.las	0	PASS	PASS	PASS	PASS	0
13RGP070795.las	0	PASS	PASS	PASS	PASS	0
13RGP070810.las	0	PASS	PASS	PASS	PASS	0
13RGP070825.las	0	PASS	PASS	PASS	PASS	0
13RGP070840.las	0	PASS	PASS	PASS	PASS	0
13RGP070855.las	0	PASS	PASS	PASS	PASS	0
13RGP070870.las	0	PASS	PASS	PASS	PASS	0
13RGP070885.las	0	PASS	PASS	PASS	PASS	0
13RGP070900.las	0	PASS	PASS	PASS	PASS	0
13RGP070915.las	0	PASS	PASS	PASS	PASS	0
13RGP070930.las	0	PASS	PASS	PASS	PASS	0
13RGP070945.las	0	PASS	PASS	PASS	PASS	0
13RGP070960.las	0	PASS	PASS	PASS	PASS	0
13RGP070975.las	0	PASS	PASS	PASS	PASS	0
13RGP070990.las	0	PASS	PASS	PASS	PASS	0
13RGP085480.las	0	PASS	PASS	PASS	PASS	0
13RGP085495.las	0	PASS	PASS	PASS	PASS	0
13RGP085510.las	0	PASS	PASS	PASS	PASS	0
13RGP085525.las	0	PASS	PASS	PASS	PASS	0
13RGP085540.las	0	PASS	PASS	PASS	PASS	0
13RGP085555.las	0	PASS	PASS	PASS	PASS	0
13RGP085570.las	0	PASS	PASS	PASS	PASS	0
13RGP085585.las	0	PASS	PASS	PASS	PASS	0
13RGP085600.las	0	PASS	PASS	PASS	PASS	0
13RGP085615.las	0	PASS	PASS	PASS	PASS	0
13RGP085630.las	0	PASS	PASS	PASS	PASS	0
13RGP085645.las	0	PASS	PASS	PASS	PASS	0
13RGP085660.las	0	PASS	PASS	PASS	PASS	0
13RGP085675.las	0	PASS	PASS	PASS	PASS	0
13RGP085690.las	0	PASS	PASS	PASS	PASS	0
13RGP085705.las	0	PASS	PASS	PASS	PASS	0
13RGP085720.las	0	PASS	PASS	PASS	PASS	0
13RGP085735.las	0	PASS	PASS	PASS	PASS	0
13RGP085750.las	0	PASS	PASS	PASS	PASS	0
13RGP085765.las	0	PASS	PASS	PASS	PASS	0
13RGP085780.las	0	PASS	PASS	PASS	PASS	0
13RGP085795.las	0	PASS	PASS	PASS	PASS	0
13RGP085810.las	0	PASS	PASS	PASS	PASS	0
13RGP085825.las	0	PASS	PASS	PASS	PASS	0
13RGP085840.las	0	PASS	PASS	PASS	PASS	0
13RGP085855.las	0	PASS	PASS	PASS	PASS	0
13RGP085870.las	0	PASS	PASS	PASS	PASS	0
13RGP085885.las	0	PASS	PASS	PASS	PASS	0
13RGP085900.las	0	PASS	PASS	PASS	PASS	0

DPH-1.2 Report on ASPRS LAS File Format (Tiled Data) - File Integrity - continued

File	Number of Points Outside Extent	Offset To Point Data	Offset To EVLR	Number Of Points	Number of Points by Return	Number of Duplicate Points
13RGP085915.las	0	PASS	PASS	PASS	PASS	0
13RGP085930.las	0	PASS	PASS	PASS	PASS	0
13RGP085945.las	0	PASS	PASS	PASS	PASS	0
13RGP085960.las	0	PASS	PASS	PASS	PASS	0
13RGP085975.las	0	PASS	PASS	PASS	PASS	0
13RGP085990.las	0	PASS	PASS	PASS	PASS	0
13RGP100480.las	0	PASS	PASS	PASS	PASS	0
13RGP100495.las	0	PASS	PASS	PASS	PASS	0
13RGP100510.las	0	PASS	PASS	PASS	PASS	0
13RGP100525.las	0	PASS	PASS	PASS	PASS	0
13RGP100540.las	0	PASS	PASS	PASS	PASS	0
13RGP100555.las	0	PASS	PASS	PASS	PASS	0
13RGP100570.las	0	PASS	PASS	PASS	PASS	0
13RGP100585.las	0	PASS	PASS	PASS	PASS	0
13RGP100600.las	0	PASS	PASS	PASS	PASS	0
13RGP100615.las	0	PASS	PASS	PASS	PASS	0
13RGP100630.las	0	PASS	PASS	PASS	PASS	0
13RGP100645.las	0	PASS	PASS	PASS	PASS	0
13RGP100660.las	0	PASS	PASS	PASS	PASS	0
13RGP100675.las	0	PASS	PASS	PASS	PASS	0
13RGP100690.las	0	PASS	PASS	PASS	PASS	0
13RGP100705.las	0	PASS	PASS	PASS	PASS	0
13RGP100720.las	0	PASS	PASS	PASS	PASS	0
13RGP100735.las	0	PASS	PASS	PASS	PASS	0
13RGP100750.las	0	PASS	PASS	PASS	PASS	0
13RGP100765.las	0	PASS	PASS	PASS	PASS	0
13RGP100780.las	0	PASS	PASS	PASS	PASS	0
13RGP100795.las	0	PASS	PASS	PASS	PASS	0
13RGP100810.las	0	PASS	PASS	PASS	PASS	0
13RGP100825.las	0	PASS	PASS	PASS	PASS	0
13RGP100840.las	0	PASS	PASS	PASS	PASS	0
13RGP100855.las	0	PASS	PASS	PASS	PASS	0
13RGP100870.las	0	PASS	PASS	PASS	PASS	0
13RGP100885.las	0	PASS	PASS	PASS	PASS	0
13RGP100900.las	0	PASS	PASS	PASS	PASS	0
13RGP100915.las	0	PASS	PASS	PASS	PASS	0
13RGP100930.las	0	PASS	PASS	PASS	PASS	0
13RGP100945.las	0	PASS	PASS	PASS	PASS	0
13RGP100960.las	0	PASS	PASS	PASS	PASS	0
13RGP100975.las	0	PASS	PASS	PASS	PASS	0
13RGP100990.las	0	PASS	PASS	PASS	PASS	0
13RGP115480.las	0	PASS	PASS	PASS	PASS	0
13RGP115495.las	0	PASS	PASS	PASS	PASS	0
13RGP115510.las	0	PASS	PASS	PASS	PASS	0
13RGP115525.las	0	PASS	PASS	PASS	PASS	0
13RGP115540.las	0	PASS	PASS	PASS	PASS	0
13RGP115555.las	0	PASS	PASS	PASS	PASS	0
13RGP115570.las	0	PASS	PASS	PASS	PASS	0
13RGP115585.las	0	PASS	PASS	PASS	PASS	0

DPH-1.2 Report on ASPRS LAS File Format (Tiled Data) - File Integrity - continued

File	Number of Points Outside Extent	Offset To Point Data	Offset To EVLR	Number Of Points	Number of Points by Return	Number of Duplicate Points
13RGP115600.las	0	PASS	PASS	PASS	PASS	0
13RGP115615.las	0	PASS	PASS	PASS	PASS	0
13RGP115630.las	0	PASS	PASS	PASS	PASS	0
13RGP115645.las	0	PASS	PASS	PASS	PASS	0
13RGP115660.las	0	PASS	PASS	PASS	PASS	0
13RGP115675.las	0	PASS	PASS	PASS	PASS	0
13RGP115690.las	0	PASS	PASS	PASS	PASS	0
13RGP115705.las	0	PASS	PASS	PASS	PASS	0
13RGP115720.las	0	PASS	PASS	PASS	PASS	0
13RGP115735.las	0	PASS	PASS	PASS	PASS	0
13RGP115750.las	0	PASS	PASS	PASS	PASS	0
13RGP115765.las	0	PASS	PASS	PASS	PASS	0
13RGP115780.las	0	PASS	PASS	PASS	PASS	0
13RGP115795.las	0	PASS	PASS	PASS	PASS	0
13RGP115810.las	0	PASS	PASS	PASS	PASS	0
13RGP115825.las	0	PASS	PASS	PASS	PASS	0
13RGP115840.las	0	PASS	PASS	PASS	PASS	0
13RGP115855.las	0	PASS	PASS	PASS	PASS	0
13RGP115870.las	0	PASS	PASS	PASS	PASS	0
13RGP115885.las	0	PASS	PASS	PASS	PASS	0
13RGP115900.las	0	PASS	PASS	PASS	PASS	0
13RGP115915.las	0	PASS	PASS	PASS	PASS	0
13RGP115930.las	0	PASS	PASS	PASS	PASS	0
13RGP115945.las	0	PASS	PASS	PASS	PASS	0
13RGP115960.las	0	PASS	PASS	PASS	PASS	0
13RGP115975.las	0	PASS	PASS	PASS	PASS	0
13RGP115990.las	0	PASS	PASS	PASS	PASS	0
13RGP130480.las	0	PASS	PASS	PASS	PASS	0
13RGP130495.las	0	PASS	PASS	PASS	PASS	0
13RGP130510.las	0	PASS	PASS	PASS	PASS	0
13RGP130525.las	0	PASS	PASS	PASS	PASS	0
13RGP130540.las	0	PASS	PASS	PASS	PASS	0
13RGP130555.las	0	PASS	PASS	PASS	PASS	0
13RGP130570.las	0	PASS	PASS	PASS	PASS	0
13RGP130585.las	0	PASS	PASS	PASS	PASS	0
13RGP130600.las	0	PASS	PASS	PASS	PASS	0
13RGP130615.las	0	PASS	PASS	PASS	PASS	0
13RGP130630.las	0	PASS	PASS	PASS	PASS	0
13RGP130645.las	0	PASS	PASS	PASS	PASS	0
13RGP130660.las	0	PASS	PASS	PASS	PASS	0
13RGP130675.las	0	PASS	PASS	PASS	PASS	0
13RGP130690.las	0	PASS	PASS	PASS	PASS	0
13RGP130705.las	0	PASS	PASS	PASS	PASS	0
13RGP130720.las	0	PASS	PASS	PASS	PASS	0
13RGP130735.las	0	PASS	PASS	PASS	PASS	0
13RGP130750.las	0	PASS	PASS	PASS	PASS	0
13RGP130765.las	0	PASS	PASS	PASS	PASS	0
13RGP130780.las	0	PASS	PASS	PASS	PASS	0
13RGP130795.las	0	PASS	PASS	PASS	PASS	0

DPH-1.2 Report on ASPRS LAS File Format (Tiled Data) - File Integrity - continued

File	Number of Points Outside Extent	Offset To Point Data	Offset To EVLR	Number Of Points	Number of Points by Return	Number of Duplicate Points
13RGP130810.las	0	PASS	PASS	PASS	PASS	0
13RGP130825.las	0	PASS	PASS	PASS	PASS	0
13RGP130840.las	0	PASS	PASS	PASS	PASS	0
13RGP130855.las	0	PASS	PASS	PASS	PASS	0
13RGP130870.las	0	PASS	PASS	PASS	PASS	0
13RGP130885.las	0	PASS	PASS	PASS	PASS	0
13RGP130900.las	0	PASS	PASS	PASS	PASS	0
13RGP130915.las	0	PASS	PASS	PASS	PASS	0
13RGP130930.las	0	PASS	PASS	PASS	PASS	0
13RGP130945.las	0	PASS	PASS	PASS	PASS	0
13RGP130960.las	0	PASS	PASS	PASS	PASS	0
13RGP130975.las	0	PASS	PASS	PASS	PASS	0
13RGP130990.las	0	PASS	PASS	PASS	PASS	0
13RGP145480.las	0	PASS	PASS	PASS	PASS	0
13RGP145495.las	0	PASS	PASS	PASS	PASS	0
13RGP145510.las	0	PASS	PASS	PASS	PASS	0
13RGP145525.las	0	PASS	PASS	PASS	PASS	0
13RGP145540.las	0	PASS	PASS	PASS	PASS	0
13RGP145555.las	0	PASS	PASS	PASS	PASS	0
13RGP145570.las	0	PASS	PASS	PASS	PASS	0
13RGP145585.las	0	PASS	PASS	PASS	PASS	0
13RGP145600.las	0	PASS	PASS	PASS	PASS	0
13RGP145615.las	0	PASS	PASS	PASS	PASS	0
13RGP145630.las	0	PASS	PASS	PASS	PASS	0
13RGP145645.las	0	PASS	PASS	PASS	PASS	0
13RGP145660.las	0	PASS	PASS	PASS	PASS	0
13RGP145675.las	0	PASS	PASS	PASS	PASS	0
13RGP145690.las	0	PASS	PASS	PASS	PASS	0
13RGP145705.las	0	PASS	PASS	PASS	PASS	0
13RGP145720.las	0	PASS	PASS	PASS	PASS	0
13RGP145735.las	0	PASS	PASS	PASS	PASS	0
13RGP145750.las	0	PASS	PASS	PASS	PASS	0
13RGP145765.las	0	PASS	PASS	PASS	PASS	0
13RGP145780.las	0	PASS	PASS	PASS	PASS	0
13RGP145795.las	0	PASS	PASS	PASS	PASS	0
13RGP145810.las	0	PASS	PASS	PASS	PASS	0
13RGP145825.las	0	PASS	PASS	PASS	PASS	0
13RGP145840.las	0	PASS	PASS	PASS	PASS	0
13RGP145855.las	0	PASS	PASS	PASS	PASS	0
13RGP145870.las	0	PASS	PASS	PASS	PASS	0
13RGP145885.las	0	PASS	PASS	PASS	PASS	0
13RGP145900.las	0	PASS	PASS	PASS	PASS	0
13RGP145915.las	0	PASS	PASS	PASS	PASS	0
13RGP145930.las	0	PASS	PASS	PASS	PASS	0
13RGP145945.las	0	PASS	PASS	PASS	PASS	0
13RGP145960.las	0	PASS	PASS	PASS	PASS	0
13RGP145975.las	0	PASS	PASS	PASS	PASS	0
13RGP145990.las	0	PASS	PASS	PASS	PASS	0
13RGP160480.las	0	PASS	PASS	PASS	PASS	0

DPH-1.2 Report on ASPRS LAS File Format (Tiled Data) - File Integrity - continued

File	Number of Points Outside Extent	Offset To Point Data	Offset To EVLR	Number Of Points	Number of Points by Return	Number of Duplicate Points
13RGP160495.las	0	PASS	PASS	PASS	PASS	0
13RGP160510.las	0	PASS	PASS	PASS	PASS	0
13RGP160525.las	0	PASS	PASS	PASS	PASS	0
13RGP160540.las	0	PASS	PASS	PASS	PASS	0
13RGP160555.las	0	PASS	PASS	PASS	PASS	0
13RGP160570.las	0	PASS	PASS	PASS	PASS	0
13RGP160585.las	0	PASS	PASS	PASS	PASS	0
13RGP160600.las	0	PASS	PASS	PASS	PASS	0
13RGP160615.las	0	PASS	PASS	PASS	PASS	0
13RGP160630.las	0	PASS	PASS	PASS	PASS	0
13RGP160645.las	0	PASS	PASS	PASS	PASS	0
13RGP160660.las	0	PASS	PASS	PASS	PASS	0
13RGP160675.las	0	PASS	PASS	PASS	PASS	0
13RGP160690.las	0	PASS	PASS	PASS	PASS	0
13RGP160705.las	0	PASS	PASS	PASS	PASS	0
13RGP160720.las	0	PASS	PASS	PASS	PASS	0
13RGP160735.las	0	PASS	PASS	PASS	PASS	0
13RGP160750.las	0	PASS	PASS	PASS	PASS	0
13RGP160765.las	0	PASS	PASS	PASS	PASS	0
13RGP160780.las	0	PASS	PASS	PASS	PASS	0
13RGP160795.las	0	PASS	PASS	PASS	PASS	0
13RGP160810.las	0	PASS	PASS	PASS	PASS	0
13RGP160825.las	0	PASS	PASS	PASS	PASS	0
13RGP160840.las	0	PASS	PASS	PASS	PASS	0
13RGP160855.las	0	PASS	PASS	PASS	PASS	0
13RGP160870.las	0	PASS	PASS	PASS	PASS	0
13RGP160885.las	0	PASS	PASS	PASS	PASS	0
13RGP160900.las	0	PASS	PASS	PASS	PASS	0
13RGP160915.las	0	PASS	PASS	PASS	PASS	0
13RGP160930.las	0	PASS	PASS	PASS	PASS	0
13RGP160945.las	0	PASS	PASS	PASS	PASS	0
13RGP160960.las	0	PASS	PASS	PASS	PASS	0
13RGP160975.las	0	PASS	PASS	PASS	PASS	0
13RGP160990.las	0	PASS	PASS	PASS	PASS	0
13RGP175480.las	0	PASS	PASS	PASS	PASS	0
13RGP175495.las	0	PASS	PASS	PASS	PASS	0
13RGP175510.las	0	PASS	PASS	PASS	PASS	0
13RGP175525.las	0	PASS	PASS	PASS	PASS	0
13RGP175540.las	0	PASS	PASS	PASS	PASS	0
13RGP175555.las	0	PASS	PASS	PASS	PASS	0
13RGP175570.las	0	PASS	PASS	PASS	PASS	0
13RGP175585.las	0	PASS	PASS	PASS	PASS	0
13RGP175600.las	0	PASS	PASS	PASS	PASS	0
13RGP175615.las	0	PASS	PASS	PASS	PASS	0
13RGP175630.las	0	PASS	PASS	PASS	PASS	0
13RGP175645.las	0	PASS	PASS	PASS	PASS	0
13RGP175660.las	0	PASS	PASS	PASS	PASS	0
13RGP175675.las	0	PASS	PASS	PASS	PASS	0
13RGP175690.las	0	PASS	PASS	PASS	PASS	0

DPH-1.2 Report on ASPRS LAS File Format (Tiled Data) - File Integrity - continued

File	Number of Points Outside Extent	Offset To Point Data	Offset To EVLR	Number Of Points	Number of Points by Return	Number of Duplicate Points
13RGP175705.las	0	PASS	PASS	PASS	PASS	0
13RGP175720.las	0	PASS	PASS	PASS	PASS	0
13RGP175735.las	0	PASS	PASS	PASS	PASS	0
13RGP175750.las	0	PASS	PASS	PASS	PASS	0
13RGP175765.las	0	PASS	PASS	PASS	PASS	0
13RGP175780.las	0	PASS	PASS	PASS	PASS	0
13RGP175795.las	0	PASS	PASS	PASS	PASS	0
13RGP175810.las	0	PASS	PASS	PASS	PASS	0
13RGP175825.las	0	PASS	PASS	PASS	PASS	0
13RGP175840.las	0	PASS	PASS	PASS	PASS	0
13RGP175855.las	0	PASS	PASS	PASS	PASS	0
13RGP175870.las	0	PASS	PASS	PASS	PASS	0
13RGP175885.las	0	PASS	PASS	PASS	PASS	0
13RGP175900.las	0	PASS	PASS	PASS	PASS	0
13RGP175915.las	0	PASS	PASS	PASS	PASS	0
13RGP175930.las	0	PASS	PASS	PASS	PASS	0
13RGP175945.las	0	PASS	PASS	PASS	PASS	0
13RGP175960.las	0	PASS	PASS	PASS	PASS	0
13RGP175975.las	0	PASS	PASS	PASS	PASS	0
13RGP175990.las	0	PASS	PASS	PASS	PASS	0
13RGP190480.las	0	PASS	PASS	PASS	PASS	0
13RGP190495.las	0	PASS	PASS	PASS	PASS	0
13RGP190510.las	0	PASS	PASS	PASS	PASS	0
13RGP190525.las	0	PASS	PASS	PASS	PASS	0
13RGP190540.las	0	PASS	PASS	PASS	PASS	0
13RGP190555.las	0	PASS	PASS	PASS	PASS	0
13RGP190570.las	0	PASS	PASS	PASS	PASS	0
13RGP190585.las	0	PASS	PASS	PASS	PASS	0
13RGP190600.las	0	PASS	PASS	PASS	PASS	0
13RGP190615.las	0	PASS	PASS	PASS	PASS	0
13RGP190630.las	0	PASS	PASS	PASS	PASS	0
13RGP190645.las	0	PASS	PASS	PASS	PASS	0
13RGP190660.las	0	PASS	PASS	PASS	PASS	0
13RGP190675.las	0	PASS	PASS	PASS	PASS	0
13RGP190690.las	0	PASS	PASS	PASS	PASS	0
13RGP190705.las	0	PASS	PASS	PASS	PASS	0
13RGP190720.las	0	PASS	PASS	PASS	PASS	0
13RGP190735.las	0	PASS	PASS	PASS	PASS	0
13RGP190750.las	0	PASS	PASS	PASS	PASS	0
13RGP190765.las	0	PASS	PASS	PASS	PASS	0
13RGP190780.las	0	PASS	PASS	PASS	PASS	0
13RGP190795.las	0	PASS	PASS	PASS	PASS	0
13RGP190810.las	0	PASS	PASS	PASS	PASS	0
13RGP190825.las	0	PASS	PASS	PASS	PASS	0
13RGP190840.las	0	PASS	PASS	PASS	PASS	0
13RGP190855.las	0	PASS	PASS	PASS	PASS	0
13RGP190870.las	0	PASS	PASS	PASS	PASS	0
13RGP190885.las	0	PASS	PASS	PASS	PASS	0
13RGP190900.las	0	PASS	PASS	PASS	PASS	0

DPH-1.2 Report on ASPRS LAS File Format (Tiled Data) - File Integrity - continued

File	Number of Points Outside Extent	Offset To Point Data	Offset To EVLR	Number Of Points	Number of Points by Return	Number of Duplicate Points
13RGP190915.las	0	PASS	PASS	PASS	PASS	0
13RGP190930.las	0	PASS	PASS	PASS	PASS	0
13RGP190945.las	0	PASS	PASS	PASS	PASS	0
13RGP190960.las	0	PASS	PASS	PASS	PASS	0
13RGP190975.las	0	PASS	PASS	PASS	PASS	0
13RGP190990.las	0	PASS	PASS	PASS	PASS	0
13RGP205480.las	0	PASS	PASS	PASS	PASS	0
13RGP205495.las	0	PASS	PASS	PASS	PASS	0
13RGP205510.las	0	PASS	PASS	PASS	PASS	0
13RGP205525.las	0	PASS	PASS	PASS	PASS	0
13RGP205540.las	0	PASS	PASS	PASS	PASS	0
13RGP205555.las	0	PASS	PASS	PASS	PASS	0
13RGP205570.las	0	PASS	PASS	PASS	PASS	0
13RGP205585.las	0	PASS	PASS	PASS	PASS	0
13RGP205600.las	0	PASS	PASS	PASS	PASS	0
13RGP205615.las	0	PASS	PASS	PASS	PASS	0
13RGP205630.las	0	PASS	PASS	PASS	PASS	0
13RGP205645.las	0	PASS	PASS	PASS	PASS	0
13RGP205660.las	0	PASS	PASS	PASS	PASS	0
13RGP205675.las	0	PASS	PASS	PASS	PASS	0
13RGP205690.las	0	PASS	PASS	PASS	PASS	0
13RGP205705.las	0	PASS	PASS	PASS	PASS	0
13RGP205720.las	0	PASS	PASS	PASS	PASS	0
13RGP205735.las	0	PASS	PASS	PASS	PASS	0
13RGP205750.las	0	PASS	PASS	PASS	PASS	0
13RGP205765.las	0	PASS	PASS	PASS	PASS	0
13RGP205780.las	0	PASS	PASS	PASS	PASS	0
13RGP205795.las	0	PASS	PASS	PASS	PASS	0
13RGP205810.las	0	PASS	PASS	PASS	PASS	0
13RGP205825.las	0	PASS	PASS	PASS	PASS	0
13RGP205840.las	0	PASS	PASS	PASS	PASS	0
13RGP205855.las	0	PASS	PASS	PASS	PASS	0
13RGP205870.las	0	PASS	PASS	PASS	PASS	0
13RGP205885.las	0	PASS	PASS	PASS	PASS	0
13RGP205900.las	0	PASS	PASS	PASS	PASS	0
13RGP205915.las	0	PASS	PASS	PASS	PASS	0
13RGP205930.las	0	PASS	PASS	PASS	PASS	0
13RGP205945.las	0	PASS	PASS	PASS	PASS	0
13RGP205960.las	0	PASS	PASS	PASS	PASS	0
13RGP205975.las	0	PASS	PASS	PASS	PASS	0
13RGP205990.las	0	PASS	PASS	PASS	PASS	0
13RGP220480.las	0	PASS	PASS	PASS	PASS	0
13RGP220495.las	0	PASS	PASS	PASS	PASS	0
13RGP220510.las	0	PASS	PASS	PASS	PASS	0
13RGP220525.las	0	PASS	PASS	PASS	PASS	0
13RGP220540.las	0	PASS	PASS	PASS	PASS	0
13RGP220555.las	0	PASS	PASS	PASS	PASS	0
13RGP220570.las	0	PASS	PASS	PASS	PASS	0
13RGP220585.las	0	PASS	PASS	PASS	PASS	0

DPH-1.2 Report on ASPRS LAS File Format (Tiled Data) - File Integrity - continued

File	Number of Points Outside Extent	Offset To Point Data	Offset To EVLR	Number Of Points	Number of Points by Return	Number of Duplicate Points
13RGP220600.las	0	PASS	PASS	PASS	PASS	0
13RGP220615.las	0	PASS	PASS	PASS	PASS	0
13RGP220630.las	0	PASS	PASS	PASS	PASS	0
13RGP220645.las	0	PASS	PASS	PASS	PASS	0
13RGP220660.las	0	PASS	PASS	PASS	PASS	0
13RGP220675.las	0	PASS	PASS	PASS	PASS	0
13RGP220690.las	0	PASS	PASS	PASS	PASS	0
13RGP220705.las	0	PASS	PASS	PASS	PASS	0
13RGP220720.las	0	PASS	PASS	PASS	PASS	0
13RGP220735.las	0	PASS	PASS	PASS	PASS	0
13RGP220750.las	0	PASS	PASS	PASS	PASS	0
13RGP220765.las	0	PASS	PASS	PASS	PASS	0
13RGP220780.las	0	PASS	PASS	PASS	PASS	0
13RGP220795.las	0	PASS	PASS	PASS	PASS	0
13RGP220810.las	0	PASS	PASS	PASS	PASS	0
13RGP220825.las	0	PASS	PASS	PASS	PASS	0
13RGP220840.las	0	PASS	PASS	PASS	PASS	0
13RGP220855.las	0	PASS	PASS	PASS	PASS	0
13RGP220870.las	0	PASS	PASS	PASS	PASS	0
13RGP220885.las	0	PASS	PASS	PASS	PASS	0
13RGP220900.las	0	PASS	PASS	PASS	PASS	0
13RGP220915.las	0	PASS	PASS	PASS	PASS	0
13RGP220930.las	0	PASS	PASS	PASS	PASS	0
13RGP220945.las	0	PASS	PASS	PASS	PASS	0
13RGP220960.las	0	PASS	PASS	PASS	PASS	0
13RGP220975.las	0	PASS	PASS	PASS	PASS	0
13RGP220990.las	0	PASS	PASS	PASS	PASS	0
13RGP235480.las	0	PASS	PASS	PASS	PASS	0
13RGP235495.las	0	PASS	PASS	PASS	PASS	0
13RGP235510.las	0	PASS	PASS	PASS	PASS	0
13RGP235525.las	0	PASS	PASS	PASS	PASS	0
13RGP235540.las	0	PASS	PASS	PASS	PASS	0
13RGP235555.las	0	PASS	PASS	PASS	PASS	0
13RGP235570.las	0	PASS	PASS	PASS	PASS	0
13RGP235585.las	0	PASS	PASS	PASS	PASS	0
13RGP235600.las	0	PASS	PASS	PASS	PASS	0
13RGP235615.las	0	PASS	PASS	PASS	PASS	0
13RGP235630.las	0	PASS	PASS	PASS	PASS	0
13RGP235645.las	0	PASS	PASS	PASS	PASS	0
13RGP235660.las	0	PASS	PASS	PASS	PASS	0
13RGP235675.las	0	PASS	PASS	PASS	PASS	0
13RGP235690.las	0	PASS	PASS	PASS	PASS	0
13RGP235705.las	0	PASS	PASS	PASS	PASS	0
13RGP235720.las	0	PASS	PASS	PASS	PASS	0
13RGP235735.las	0	PASS	PASS	PASS	PASS	0
13RGP235750.las	0	PASS	PASS	PASS	PASS	0
13RGP235765.las	0	PASS	PASS	PASS	PASS	0
13RGP235780.las	0	PASS	PASS	PASS	PASS	0
13RGP235795.las	0	PASS	PASS	PASS	PASS	0

DPH-1.2 Report on ASPRS LAS File Format (Tiled Data) - File Integrity - continued

File	Number of Points Outside Extent	Offset To Point Data	Offset To EVLR	Number Of Points	Number of Points by Return	Number of Duplicate Points
13RGP235810.las	0	PASS	PASS	PASS	PASS	0
13RGP235825.las	0	PASS	PASS	PASS	PASS	0
13RGP235840.las	0	PASS	PASS	PASS	PASS	0
13RGP235855.las	0	PASS	PASS	PASS	PASS	0
13RGP235870.las	0	PASS	PASS	PASS	PASS	0
13RGP235885.las	0	PASS	PASS	PASS	PASS	0
13RGP235900.las	0	PASS	PASS	PASS	PASS	0
13RGP235915.las	0	PASS	PASS	PASS	PASS	0
13RGP235930.las	0	PASS	PASS	PASS	PASS	0
13RGP235945.las	0	PASS	PASS	PASS	PASS	0
13RGP235960.las	0	PASS	PASS	PASS	PASS	0
13RGP235975.las	0	PASS	PASS	PASS	PASS	0
13RGP235990.las	0	PASS	PASS	PASS	PASS	0
13RGP250480.las	0	PASS	PASS	PASS	PASS	0
13RGP250495.las	0	PASS	PASS	PASS	PASS	0
13RGP250510.las	0	PASS	PASS	PASS	PASS	0
13RGP250525.las	0	PASS	PASS	PASS	PASS	0
13RGP250540.las	0	PASS	PASS	PASS	PASS	0
13RGP250555.las	0	PASS	PASS	PASS	PASS	0
13RGP250570.las	0	PASS	PASS	PASS	PASS	0
13RGP250585.las	0	PASS	PASS	PASS	PASS	0
13RGP250600.las	0	PASS	PASS	PASS	PASS	0
13RGP250615.las	0	PASS	PASS	PASS	PASS	0
13RGP250630.las	0	PASS	PASS	PASS	PASS	0
13RGP250645.las	0	PASS	PASS	PASS	PASS	0
13RGP250660.las	0	PASS	PASS	PASS	PASS	0
13RGP250675.las	0	PASS	PASS	PASS	PASS	0
13RGP250690.las	0	PASS	PASS	PASS	PASS	0
13RGP250705.las	0	PASS	PASS	PASS	PASS	0
13RGP250720.las	0	PASS	PASS	PASS	PASS	0
13RGP250735.las	0	PASS	PASS	PASS	PASS	0
13RGP250750.las	0	PASS	PASS	PASS	PASS	0
13RGP250765.las	0	PASS	PASS	PASS	PASS	0
13RGP250780.las	0	PASS	PASS	PASS	PASS	0
13RGP250795.las	0	PASS	PASS	PASS	PASS	0
13RGP250810.las	0	PASS	PASS	PASS	PASS	0
13RGP250825.las	0	PASS	PASS	PASS	PASS	0
13RGP250840.las	0	PASS	PASS	PASS	PASS	0
13RGP250855.las	0	PASS	PASS	PASS	PASS	0
13RGP250870.las	0	PASS	PASS	PASS	PASS	0
13RGP250885.las	0	PASS	PASS	PASS	PASS	0
13RGP250900.las	0	PASS	PASS	PASS	PASS	0
13RGP250915.las	0	PASS	PASS	PASS	PASS	0
13RGP250930.las	0	PASS	PASS	PASS	PASS	0
13RGP250945.las	0	PASS	PASS	PASS	PASS	0
13RGP250960.las	0	PASS	PASS	PASS	PASS	0
13RGP250975.las	0	PASS	PASS	PASS	PASS	0
13RGP250990.las	0	PASS	PASS	PASS	PASS	0
13RGP265480.las	0	PASS	PASS	PASS	PASS	0

DPH-1.2 Report on ASPRS LAS File Format (Tiled Data) - File Integrity - continued

File	Number of Points Outside Extent	Offset To Point Data	Offset To EVLR	Number Of Points	Number of Points by Return	Number of Duplicate Points
13RGP265495.las	0	PASS	PASS	PASS	PASS	0
13RGP265510.las	0	PASS	PASS	PASS	PASS	0
13RGP265525.las	0	PASS	PASS	PASS	PASS	0
13RGP265540.las	0	PASS	PASS	PASS	PASS	0
13RGP265555.las	0	PASS	PASS	PASS	PASS	0
13RGP265570.las	0	PASS	PASS	PASS	PASS	0
13RGP265585.las	0	PASS	PASS	PASS	PASS	0
13RGP265600.las	0	PASS	PASS	PASS	PASS	0
13RGP265615.las	0	PASS	PASS	PASS	PASS	0
13RGP265630.las	0	PASS	PASS	PASS	PASS	0
13RGP265645.las	0	PASS	PASS	PASS	PASS	0
13RGP265660.las	0	PASS	PASS	PASS	PASS	0
13RGP265675.las	0	PASS	PASS	PASS	PASS	0
13RGP265690.las	0	PASS	PASS	PASS	PASS	0
13RGP265705.las	0	PASS	PASS	PASS	PASS	0
13RGP265720.las	0	PASS	PASS	PASS	PASS	0
13RGP265735.las	0	PASS	PASS	PASS	PASS	0
13RGP265750.las	0	PASS	PASS	PASS	PASS	0
13RGP265765.las	0	PASS	PASS	PASS	PASS	0
13RGP265780.las	0	PASS	PASS	PASS	PASS	0
13RGP265795.las	0	PASS	PASS	PASS	PASS	0
13RGP265810.las	0	PASS	PASS	PASS	PASS	0
13RGP265825.las	0	PASS	PASS	PASS	PASS	0
13RGP265840.las	0	PASS	PASS	PASS	PASS	0
13RGP265855.las	0	PASS	PASS	PASS	PASS	0
13RGP265870.las	0	PASS	PASS	PASS	PASS	0
13RGP265885.las	0	PASS	PASS	PASS	PASS	0
13RGP265900.las	0	PASS	PASS	PASS	PASS	0
13RGP265915.las	0	PASS	PASS	PASS	PASS	0
13RGP265930.las	0	PASS	PASS	PASS	PASS	0
13RGP265945.las	0	PASS	PASS	PASS	PASS	0
13RGP265960.las	0	PASS	PASS	PASS	PASS	0
13RGP265975.las	0	PASS	PASS	PASS	PASS	0
13RGP265990.las	0	PASS	PASS	PASS	PASS	0
13RGP280480.las	0	PASS	PASS	PASS	PASS	0
13RGP280495.las	0	PASS	PASS	PASS	PASS	0
13RGP280510.las	0	PASS	PASS	PASS	PASS	0
13RGP280525.las	0	PASS	PASS	PASS	PASS	0
13RGP280540.las	0	PASS	PASS	PASS	PASS	0
13RGP280555.las	0	PASS	PASS	PASS	PASS	0
13RGP280570.las	0	PASS	PASS	PASS	PASS	0
13RGP280585.las	0	PASS	PASS	PASS	PASS	0
13RGP280600.las	0	PASS	PASS	PASS	PASS	0
13RGP280615.las	0	PASS	PASS	PASS	PASS	0
13RGP280630.las	0	PASS	PASS	PASS	PASS	0
13RGP280645.las	0	PASS	PASS	PASS	PASS	0
13RGP280660.las	0	PASS	PASS	PASS	PASS	0
13RGP280675.las	0	PASS	PASS	PASS	PASS	0
13RGP280690.las	0	PASS	PASS	PASS	PASS	0

DPH-1.2 Report on ASPRS LAS File Format (Tiled Data) - File Integrity - continued

File	Number of Points Outside Extent	Offset To Point Data	Offset To EVLR	Number Of Points	Number of Points by Return	Number of Duplicate Points
13RGP280705.las	0	PASS	PASS	PASS	PASS	0
13RGP280720.las	0	PASS	PASS	PASS	PASS	0
13RGP280735.las	0	PASS	PASS	PASS	PASS	0
13RGP280750.las	0	PASS	PASS	PASS	PASS	0
13RGP280765.las	0	PASS	PASS	PASS	PASS	0
13RGP280780.las	0	PASS	PASS	PASS	PASS	0
13RGP280795.las	0	PASS	PASS	PASS	PASS	0
13RGP280810.las	0	PASS	PASS	PASS	PASS	0
13RGP280825.las	0	PASS	PASS	PASS	PASS	0
13RGP280840.las	0	PASS	PASS	PASS	PASS	0
13RGP280855.las	0	PASS	PASS	PASS	PASS	0
13RGP280870.las	0	PASS	PASS	PASS	PASS	0
13RGP280885.las	0	PASS	PASS	PASS	PASS	0
13RGP280900.las	0	PASS	PASS	PASS	PASS	0
13RGP280915.las	0	PASS	PASS	PASS	PASS	0
13RGP280930.las	0	PASS	PASS	PASS	PASS	0
13RGP280945.las	0	PASS	PASS	PASS	PASS	0
13RGP280960.las	0	PASS	PASS	PASS	PASS	0
13RGP280975.las	0	PASS	PASS	PASS	PASS	0
13RGP280990.las	0	PASS	PASS	PASS	PASS	0
13RGP295480.las	0	PASS	PASS	PASS	PASS	0
13RGP295495.las	0	PASS	PASS	PASS	PASS	0
13RGP295510.las	0	PASS	PASS	PASS	PASS	0
13RGP295525.las	0	PASS	PASS	PASS	PASS	0
13RGP295540.las	0	PASS	PASS	PASS	PASS	0
13RGP295555.las	0	PASS	PASS	PASS	PASS	0
13RGP295570.las	0	PASS	PASS	PASS	PASS	0
13RGP295585.las	0	PASS	PASS	PASS	PASS	0
13RGP295600.las	0	PASS	PASS	PASS	PASS	0
13RGP295615.las	0	PASS	PASS	PASS	PASS	0
13RGP295630.las	0	PASS	PASS	PASS	PASS	0
13RGP295645.las	0	PASS	PASS	PASS	PASS	0
13RGP295660.las	0	PASS	PASS	PASS	PASS	0
13RGP295675.las	0	PASS	PASS	PASS	PASS	0
13RGP295690.las	0	PASS	PASS	PASS	PASS	0
13RGP295705.las	0	PASS	PASS	PASS	PASS	0
13RGP295720.las	0	PASS	PASS	PASS	PASS	0
13RGP295735.las	0	PASS	PASS	PASS	PASS	0
13RGP295750.las	0	PASS	PASS	PASS	PASS	0
13RGP295765.las	0	PASS	PASS	PASS	PASS	0
13RGP295780.las	0	PASS	PASS	PASS	PASS	0
13RGP295795.las	0	PASS	PASS	PASS	PASS	0
13RGP295810.las	0	PASS	PASS	PASS	PASS	0
13RGP295825.las	0	PASS	PASS	PASS	PASS	0
13RGP295840.las	0	PASS	PASS	PASS	PASS	0
13RGP295855.las	0	PASS	PASS	PASS	PASS	0
13RGP295870.las	0	PASS	PASS	PASS	PASS	0
13RGP295885.las	0	PASS	PASS	PASS	PASS	0
13RGP295900.las	0	PASS	PASS	PASS	PASS	0

DPH-1.2 Report on ASPRS LAS File Format (Tiled Data) - File Integrity - continued

File	Number of Points Outside Extent	Offset To Point Data	Offset To EVLR	Number Of Points	Number of Points by Return	Number of Duplicate Points
13RGP295915.las	0	PASS	PASS	PASS	PASS	0
13RGP295930.las	0	PASS	PASS	PASS	PASS	0
13RGP295945.las	0	PASS	PASS	PASS	PASS	0
13RGP295960.las	0	PASS	PASS	PASS	PASS	0
13RGP295975.las	0	PASS	PASS	PASS	PASS	0
13RGP295990.las	0	PASS	PASS	PASS	PASS	0
13RGP310480.las	0	PASS	PASS	PASS	PASS	0
13RGP310495.las	0	PASS	PASS	PASS	PASS	0
13RGP310510.las	0	PASS	PASS	PASS	PASS	0
13RGP310525.las	0	PASS	PASS	PASS	PASS	0
13RGP310540.las	0	PASS	PASS	PASS	PASS	0
13RGP310555.las	0	PASS	PASS	PASS	PASS	0
13RGP310570.las	0	PASS	PASS	PASS	PASS	0
13RGP310585.las	0	PASS	PASS	PASS	PASS	0
13RGP310600.las	0	PASS	PASS	PASS	PASS	0
13RGP310615.las	0	PASS	PASS	PASS	PASS	0
13RGP310630.las	0	PASS	PASS	PASS	PASS	0
13RGP310645.las	0	PASS	PASS	PASS	PASS	0
13RGP310660.las	0	PASS	PASS	PASS	PASS	0
13RGP310675.las	0	PASS	PASS	PASS	PASS	0
13RGP310690.las	0	PASS	PASS	PASS	PASS	0
13RGP310705.las	0	PASS	PASS	PASS	PASS	0
13RGP310720.las	0	PASS	PASS	PASS	PASS	0
13RGP310735.las	0	PASS	PASS	PASS	PASS	0
13RGP310750.las	0	PASS	PASS	PASS	PASS	0
13RGP310765.las	0	PASS	PASS	PASS	PASS	0
13RGP310780.las	0	PASS	PASS	PASS	PASS	0
13RGP310795.las	0	PASS	PASS	PASS	PASS	0
13RGP310810.las	0	PASS	PASS	PASS	PASS	0
13RGP310825.las	0	PASS	PASS	PASS	PASS	0
13RGP310840.las	0	PASS	PASS	PASS	PASS	0
13RGP310855.las	0	PASS	PASS	PASS	PASS	0
13RGP310870.las	0	PASS	PASS	PASS	PASS	0
13RGP310885.las	0	PASS	PASS	PASS	PASS	0
13RGP310900.las	0	PASS	PASS	PASS	PASS	0
13RGP310915.las	0	PASS	PASS	PASS	PASS	0
13RGP310930.las	0	PASS	PASS	PASS	PASS	0
13RGP310945.las	0	PASS	PASS	PASS	PASS	0
13RGP310960.las	0	PASS	PASS	PASS	PASS	0
13RGP310975.las	0	PASS	PASS	PASS	PASS	0
13RGP310990.las	0	PASS	PASS	PASS	PASS	0
13RGP325480.las	0	PASS	PASS	PASS	PASS	0
13RGP325495.las	0	PASS	PASS	PASS	PASS	0
13RGP325510.las	0	PASS	PASS	PASS	PASS	0
13RGP325525.las	0	PASS	PASS	PASS	PASS	0
13RGP325540.las	0	PASS	PASS	PASS	PASS	0
13RGP325555.las	0	PASS	PASS	PASS	PASS	0
13RGP325570.las	0	PASS	PASS	PASS	PASS	0
13RGP325585.las	0	PASS	PASS	PASS	PASS	0

DPH-1.2 Report on ASPRS LAS File Format (Tiled Data) - File Integrity - continued

File	Number of Points Outside Extent	Offset To Point Data	Offset To EVLR	Number Of Points	Number of Points by Return	Number of Duplicate Points
13RGP325600.las	0	PASS	PASS	PASS	PASS	0
13RGP325615.las	0	PASS	PASS	PASS	PASS	0
13RGP325630.las	0	PASS	PASS	PASS	PASS	0
13RGP325645.las	0	PASS	PASS	PASS	PASS	0
13RGP325660.las	0	PASS	PASS	PASS	PASS	0
13RGP325675.las	0	PASS	PASS	PASS	PASS	0
13RGP325690.las	0	PASS	PASS	PASS	PASS	0
13RGP325705.las	0	PASS	PASS	PASS	PASS	0
13RGP325720.las	0	PASS	PASS	PASS	PASS	0
13RGP325735.las	0	PASS	PASS	PASS	PASS	0
13RGP325750.las	0	PASS	PASS	PASS	PASS	0
13RGP325765.las	0	PASS	PASS	PASS	PASS	0
13RGP325780.las	0	PASS	PASS	PASS	PASS	0
13RGP325795.las	0	PASS	PASS	PASS	PASS	0
13RGP325810.las	0	PASS	PASS	PASS	PASS	0
13RGP325825.las	0	PASS	PASS	PASS	PASS	0
13RGP325840.las	0	PASS	PASS	PASS	PASS	0
13RGP325855.las	0	PASS	PASS	PASS	PASS	0
13RGP325870.las	0	PASS	PASS	PASS	PASS	0
13RGP325885.las	0	PASS	PASS	PASS	PASS	0
13RGP325900.las	0	PASS	PASS	PASS	PASS	0
13RGP325915.las	0	PASS	PASS	PASS	PASS	0
13RGP325930.las	0	PASS	PASS	PASS	PASS	0
13RGP325945.las	0	PASS	PASS	PASS	PASS	0
13RGP325960.las	0	PASS	PASS	PASS	PASS	0
13RGP325975.las	0	PASS	PASS	PASS	PASS	0
13RGP325990.las	0	PASS	PASS	PASS	PASS	0
13RGP340480.las	0	PASS	PASS	PASS	PASS	0
13RGP340495.las	0	PASS	PASS	PASS	PASS	0
13RGP340510.las	0	PASS	PASS	PASS	PASS	0
13RGP340525.las	0	PASS	PASS	PASS	PASS	0
13RGP340540.las	0	PASS	PASS	PASS	PASS	0
13RGP340555.las	0	PASS	PASS	PASS	PASS	0
13RGP340570.las	0	PASS	PASS	PASS	PASS	0
13RGP340585.las	0	PASS	PASS	PASS	PASS	0
13RGP340600.las	0	PASS	PASS	PASS	PASS	0
13RGP340615.las	0	PASS	PASS	PASS	PASS	0
13RGP340630.las	0	PASS	PASS	PASS	PASS	0
13RGP340645.las	0	PASS	PASS	PASS	PASS	0
13RGP340660.las	0	PASS	PASS	PASS	PASS	0
13RGP340675.las	0	PASS	PASS	PASS	PASS	0
13RGP340690.las	0	PASS	PASS	PASS	PASS	0
13RGP340705.las	0	PASS	PASS	PASS	PASS	0
13RGP340720.las	0	PASS	PASS	PASS	PASS	0
13RGP340735.las	0	PASS	PASS	PASS	PASS	0
13RGP340750.las	0	PASS	PASS	PASS	PASS	0
13RGP340765.las	0	PASS	PASS	PASS	PASS	0
13RGP340780.las	0	PASS	PASS	PASS	PASS	0
13RGP340795.las	0	PASS	PASS	PASS	PASS	0

DPH-1.2 Report on ASPRS LAS File Format (Tiled Data) - File Integrity - continued

File	Number of Points Outside Extent	Offset To Point Data	Offset To EVLR	Number Of Points	Number of Points by Return	Number of Duplicate Points
13RGP340810.las	0	PASS	PASS	PASS	PASS	0
13RGP340825.las	0	PASS	PASS	PASS	PASS	0
13RGP340840.las	0	PASS	PASS	PASS	PASS	0
13RGP340855.las	0	PASS	PASS	PASS	PASS	0
13RGP340870.las	0	PASS	PASS	PASS	PASS	0
13RGP340885.las	0	PASS	PASS	PASS	PASS	0
13RGP340900.las	0	PASS	PASS	PASS	PASS	0
13RGP340915.las	0	PASS	PASS	PASS	PASS	0
13RGP340930.las	0	PASS	PASS	PASS	PASS	0
13RGP340945.las	0	PASS	PASS	PASS	PASS	0
13RGP340960.las	0	PASS	PASS	PASS	PASS	0
13RGP340975.las	0	PASS	PASS	PASS	PASS	0
13RGP340990.las	0	PASS	PASS	PASS	PASS	0
13RGP355480.las	0	PASS	PASS	PASS	PASS	0
13RGP355495.las	0	PASS	PASS	PASS	PASS	0
13RGP355510.las	0	PASS	PASS	PASS	PASS	0
13RGP355525.las	0	PASS	PASS	PASS	PASS	0
13RGP355540.las	0	PASS	PASS	PASS	PASS	0
13RGP355555.las	0	PASS	PASS	PASS	PASS	0
13RGP355570.las	0	PASS	PASS	PASS	PASS	0
13RGP355585.las	0	PASS	PASS	PASS	PASS	0
13RGP355600.las	0	PASS	PASS	PASS	PASS	0
13RGP355615.las	0	PASS	PASS	PASS	PASS	0
13RGP355630.las	0	PASS	PASS	PASS	PASS	0
13RGP355645.las	0	PASS	PASS	PASS	PASS	0
13RGP355660.las	0	PASS	PASS	PASS	PASS	0
13RGP355675.las	0	PASS	PASS	PASS	PASS	0
13RGP355690.las	0	PASS	PASS	PASS	PASS	0
13RGP355705.las	0	PASS	PASS	PASS	PASS	0
13RGP355720.las	0	PASS	PASS	PASS	PASS	0
13RGP355735.las	0	PASS	PASS	PASS	PASS	0
13RGP355750.las	0	PASS	PASS	PASS	PASS	0
13RGP355765.las	0	PASS	PASS	PASS	PASS	0
13RGP355780.las	0	PASS	PASS	PASS	PASS	0
13RGP355795.las	0	PASS	PASS	PASS	PASS	0
13RGP355810.las	0	PASS	PASS	PASS	PASS	0
13RGP355825.las	0	PASS	PASS	PASS	PASS	0
13RGP355840.las	0	PASS	PASS	PASS	PASS	0
13RGP355855.las	0	PASS	PASS	PASS	PASS	0
13RGP355870.las	0	PASS	PASS	PASS	PASS	0
13RGP355885.las	0	PASS	PASS	PASS	PASS	0
13RGP355900.las	0	PASS	PASS	PASS	PASS	0
13RGP355915.las	0	PASS	PASS	PASS	PASS	0
13RGP355930.las	0	PASS	PASS	PASS	PASS	0
13RGP355945.las	0	PASS	PASS	PASS	PASS	0
13RGP355960.las	0	PASS	PASS	PASS	PASS	0
13RGP355975.las	0	PASS	PASS	PASS	PASS	0
13RGP355990.las	0	PASS	PASS	PASS	PASS	0
13RGP370480.las	0	PASS	PASS	PASS	PASS	0

DPH-1.2 Report on ASPRS LAS File Format (Tiled Data) - File Integrity - continued

File	Number of Points Outside Extent	Offset To Point Data	Offset To EVLR	Number Of Points	Number of Points by Return	Number of Duplicate Points
13RGP370495.las	0	PASS	PASS	PASS	PASS	0
13RGP370510.las	0	PASS	PASS	PASS	PASS	0
13RGP370525.las	0	PASS	PASS	PASS	PASS	0
13RGP370540.las	0	PASS	PASS	PASS	PASS	0
13RGP370555.las	0	PASS	PASS	PASS	PASS	0
13RGP370570.las	0	PASS	PASS	PASS	PASS	0
13RGP370585.las	0	PASS	PASS	PASS	PASS	0
13RGP370600.las	0	PASS	PASS	PASS	PASS	0
13RGP370615.las	0	PASS	PASS	PASS	PASS	0
13RGP370630.las	0	PASS	PASS	PASS	PASS	0
13RGP370645.las	0	PASS	PASS	PASS	PASS	0
13RGP370660.las	0	PASS	PASS	PASS	PASS	0
13RGP370675.las	0	PASS	PASS	PASS	PASS	0
13RGP370690.las	0	PASS	PASS	PASS	PASS	0
13RGP370705.las	0	PASS	PASS	PASS	PASS	0
13RGP370720.las	0	PASS	PASS	PASS	PASS	0
13RGP370735.las	0	PASS	PASS	PASS	PASS	0
13RGP370750.las	0	PASS	PASS	PASS	PASS	0
13RGP370765.las	0	PASS	PASS	PASS	PASS	0
13RGP370780.las	0	PASS	PASS	PASS	PASS	0
13RGP370795.las	0	PASS	PASS	PASS	PASS	0
13RGP370810.las	0	PASS	PASS	PASS	PASS	0
13RGP370825.las	0	PASS	PASS	PASS	PASS	0
13RGP370840.las	0	PASS	PASS	PASS	PASS	0
13RGP370855.las	0	PASS	PASS	PASS	PASS	0
13RGP370870.las	0	PASS	PASS	PASS	PASS	0
13RGP370885.las	0	PASS	PASS	PASS	PASS	0
13RGP370900.las	0	PASS	PASS	PASS	PASS	0
13RGP370915.las	0	PASS	PASS	PASS	PASS	0
13RGP370930.las	0	PASS	PASS	PASS	PASS	0
13RGP370945.las	0	PASS	PASS	PASS	PASS	0
13RGP370960.las	0	PASS	PASS	PASS	PASS	0
13RGP370975.las	0	PASS	PASS	PASS	PASS	0
13RGP370990.las	0	PASS	PASS	PASS	PASS	0
13RGP385480.las	0	PASS	PASS	PASS	PASS	0
13RGP385495.las	0	PASS	PASS	PASS	PASS	0
13RGP385510.las	0	PASS	PASS	PASS	PASS	0
13RGP385525.las	0	PASS	PASS	PASS	PASS	0
13RGP385540.las	0	PASS	PASS	PASS	PASS	0
13RGP385555.las	0	PASS	PASS	PASS	PASS	0
13RGP385570.las	0	PASS	PASS	PASS	PASS	0
13RGP385585.las	0	PASS	PASS	PASS	PASS	0
13RGP385600.las	0	PASS	PASS	PASS	PASS	0
13RGP385615.las	0	PASS	PASS	PASS	PASS	0
13RGP385630.las	0	PASS	PASS	PASS	PASS	0
13RGP385645.las	0	PASS	PASS	PASS	PASS	0
13RGP385660.las	0	PASS	PASS	PASS	PASS	0
13RGP385675.las	0	PASS	PASS	PASS	PASS	0
13RGP385690.las	0	PASS	PASS	PASS	PASS	0

DPH-1.2 Report on ASPRS LAS File Format (Tiled Data) - File Integrity - continued

File	Number of Points Outside Extent	Offset To Point Data	Offset To EVLR	Number Of Points	Number of Points by Return	Number of Duplicate Points
13RGP385705.las	0	PASS	PASS	PASS	PASS	0
13RGP385720.las	0	PASS	PASS	PASS	PASS	0
13RGP385735.las	0	PASS	PASS	PASS	PASS	0
13RGP385750.las	0	PASS	PASS	PASS	PASS	0
13RGP385765.las	0	PASS	PASS	PASS	PASS	0
13RGP385780.las	0	PASS	PASS	PASS	PASS	0
13RGP385795.las	0	PASS	PASS	PASS	PASS	0
13RGP385810.las	0	PASS	PASS	PASS	PASS	0
13RGP385825.las	0	PASS	PASS	PASS	PASS	0
13RGP385840.las	0	PASS	PASS	PASS	PASS	0
13RGP385855.las	0	PASS	PASS	PASS	PASS	0
13RGP385870.las	0	PASS	PASS	PASS	PASS	0
13RGP385885.las	0	PASS	PASS	PASS	PASS	0
13RGP385900.las	0	PASS	PASS	PASS	PASS	0
13RGP385915.las	0	PASS	PASS	PASS	PASS	0
13RGP385930.las	0	PASS	PASS	PASS	PASS	0
13RGP385945.las	0	PASS	PASS	PASS	PASS	0
13RGP385960.las	0	PASS	PASS	PASS	PASS	0
13RGP385975.las	0	PASS	PASS	PASS	PASS	0
13RGP385990.las	0	PASS	PASS	PASS	PASS	0
13RGP400480.las	0	PASS	PASS	PASS	PASS	0
13RGP400495.las	0	PASS	PASS	PASS	PASS	0
13RGP400510.las	0	PASS	PASS	PASS	PASS	0
13RGP400525.las	0	PASS	PASS	PASS	PASS	0
13RGP400540.las	0	PASS	PASS	PASS	PASS	0
13RGP400555.las	0	PASS	PASS	PASS	PASS	0
13RGP400570.las	0	PASS	PASS	PASS	PASS	0
13RGP400585.las	0	PASS	PASS	PASS	PASS	0
13RGP400600.las	0	PASS	PASS	PASS	PASS	0
13RGP400615.las	0	PASS	PASS	PASS	PASS	0
13RGP400630.las	0	PASS	PASS	PASS	PASS	0
13RGP400645.las	0	PASS	PASS	PASS	PASS	0
13RGP400660.las	0	PASS	PASS	PASS	PASS	0
13RGP400675.las	0	PASS	PASS	PASS	PASS	0
13RGP400690.las	0	PASS	PASS	PASS	PASS	0
13RGP400705.las	0	PASS	PASS	PASS	PASS	0
13RGP400720.las	0	PASS	PASS	PASS	PASS	0
13RGP400735.las	0	PASS	PASS	PASS	PASS	0
13RGP400750.las	0	PASS	PASS	PASS	PASS	0
13RGP400765.las	0	PASS	PASS	PASS	PASS	0
13RGP400780.las	0	PASS	PASS	PASS	PASS	0
13RGP400795.las	0	PASS	PASS	PASS	PASS	0
13RGP400810.las	0	PASS	PASS	PASS	PASS	0
13RGP400825.las	0	PASS	PASS	PASS	PASS	0
13RGP400840.las	0	PASS	PASS	PASS	PASS	0
13RGP400855.las	0	PASS	PASS	PASS	PASS	0
13RGP400870.las	0	PASS	PASS	PASS	PASS	0
13RGP400885.las	0	PASS	PASS	PASS	PASS	0
13RGP400900.las	0	PASS	PASS	PASS	PASS	0

DPH-1.2 Report on ASPRS LAS File Format (Tiled Data) - File Integrity - continued

File	Number of Points Outside Extent	Offset To Point Data	Offset To EVLR	Number Of Points	Number of Points by Return	Number of Duplicate Points
13RGP400915.las	0	PASS	PASS	PASS	PASS	0
13RGP400930.las	0	PASS	PASS	PASS	PASS	0
13RGP400945.las	0	PASS	PASS	PASS	PASS	0
13RGP400960.las	0	PASS	PASS	PASS	PASS	0
13RGP400975.las	0	PASS	PASS	PASS	PASS	0
13RGP400990.las	0	PASS	PASS	PASS	PASS	0
13RGP415480.las	0	PASS	PASS	PASS	PASS	0
13RGP415495.las	0	PASS	PASS	PASS	PASS	0
13RGP415510.las	0	PASS	PASS	PASS	PASS	0
13RGP415525.las	0	PASS	PASS	PASS	PASS	0
13RGP415540.las	0	PASS	PASS	PASS	PASS	0
13RGP415555.las	0	PASS	PASS	PASS	PASS	0
13RGP415570.las	0	PASS	PASS	PASS	PASS	0
13RGP415585.las	0	PASS	PASS	PASS	PASS	0
13RGP415600.las	0	PASS	PASS	PASS	PASS	0
13RGP415615.las	0	PASS	PASS	PASS	PASS	0
13RGP415630.las	0	PASS	PASS	PASS	PASS	0
13RGP415645.las	0	PASS	PASS	PASS	PASS	0
13RGP415660.las	0	PASS	PASS	PASS	PASS	0
13RGP415675.las	0	PASS	PASS	PASS	PASS	0
13RGP415690.las	0	PASS	PASS	PASS	PASS	0
13RGP415705.las	0	PASS	PASS	PASS	PASS	0
13RGP415720.las	0	PASS	PASS	PASS	PASS	0
13RGP415735.las	0	PASS	PASS	PASS	PASS	0
13RGP415750.las	0	PASS	PASS	PASS	PASS	0
13RGP415765.las	0	PASS	PASS	PASS	PASS	0
13RGP415780.las	0	PASS	PASS	PASS	PASS	0
13RGP415795.las	0	PASS	PASS	PASS	PASS	0
13RGP415810.las	0	PASS	PASS	PASS	PASS	0
13RGP415825.las	0	PASS	PASS	PASS	PASS	0
13RGP415840.las	0	PASS	PASS	PASS	PASS	0
13RGP415855.las	0	PASS	PASS	PASS	PASS	0
13RGP415870.las	0	PASS	PASS	PASS	PASS	0
13RGP415885.las	0	PASS	PASS	PASS	PASS	0
13RGP415900.las	0	PASS	PASS	PASS	PASS	0
13RGP415915.las	0	PASS	PASS	PASS	PASS	0
13RGP415930.las	0	PASS	PASS	PASS	PASS	0
13RGP415945.las	0	PASS	PASS	PASS	PASS	0
13RGP415960.las	0	PASS	PASS	PASS	PASS	0
13RGP415975.las	0	PASS	PASS	PASS	PASS	0
13RGP415990.las	0	PASS	PASS	PASS	PASS	0
13RGP430480.las	0	PASS	PASS	PASS	PASS	0
13RGP430495.las	0	PASS	PASS	PASS	PASS	0
13RGP430510.las	0	PASS	PASS	PASS	PASS	0
13RGP430525.las	0	PASS	PASS	PASS	PASS	0
13RGP430540.las	0	PASS	PASS	PASS	PASS	0
13RGP430555.las	0	PASS	PASS	PASS	PASS	0
13RGP430570.las	0	PASS	PASS	PASS	PASS	0
13RGP430585.las	0	PASS	PASS	PASS	PASS	0

DPH-1.2 Report on ASPRS LAS File Format (Tiled Data) - File Integrity - continued

File	Number of Points Outside Extent	Offset To Point Data	Offset To EVLR	Number Of Points	Number of Points by Return	Number of Duplicate Points
13RGP430600.las	0	PASS	PASS	PASS	PASS	0
13RGP430615.las	0	PASS	PASS	PASS	PASS	0
13RGP430630.las	0	PASS	PASS	PASS	PASS	0
13RGP430645.las	0	PASS	PASS	PASS	PASS	0
13RGP430660.las	0	PASS	PASS	PASS	PASS	0
13RGP430675.las	0	PASS	PASS	PASS	PASS	0
13RGP430690.las	0	PASS	PASS	PASS	PASS	0
13RGP430705.las	0	PASS	PASS	PASS	PASS	0
13RGP430720.las	0	PASS	PASS	PASS	PASS	0
13RGP430735.las	0	PASS	PASS	PASS	PASS	0
13RGP430750.las	0	PASS	PASS	PASS	PASS	0
13RGP430765.las	0	PASS	PASS	PASS	PASS	0
13RGP430780.las	0	PASS	PASS	PASS	PASS	0
13RGP430795.las	0	PASS	PASS	PASS	PASS	0
13RGP430810.las	0	PASS	PASS	PASS	PASS	0
13RGP430825.las	0	PASS	PASS	PASS	PASS	0
13RGP430840.las	0	PASS	PASS	PASS	PASS	0
13RGP430855.las	0	PASS	PASS	PASS	PASS	0
13RGP430870.las	0	PASS	PASS	PASS	PASS	0
13RGP430885.las	0	PASS	PASS	PASS	PASS	0
13RGP430900.las	0	PASS	PASS	PASS	PASS	0
13RGP430915.las	0	PASS	PASS	PASS	PASS	0
13RGP430930.las	0	PASS	PASS	PASS	PASS	0
13RGP430945.las	0	PASS	PASS	PASS	PASS	0
13RGP430960.las	0	PASS	PASS	PASS	PASS	0
13RGP430975.las	0	PASS	PASS	PASS	PASS	0
13RGP430990.las	0	PASS	PASS	PASS	PASS	0
13RGP445480.las	0	PASS	PASS	PASS	PASS	0
13RGP445495.las	0	PASS	PASS	PASS	PASS	0
13RGP445510.las	0	PASS	PASS	PASS	PASS	0
13RGP445525.las	0	PASS	PASS	PASS	PASS	0
13RGP445540.las	0	PASS	PASS	PASS	PASS	0
13RGP445555.las	0	PASS	PASS	PASS	PASS	0
13RGP445570.las	0	PASS	PASS	PASS	PASS	0
13RGP445585.las	0	PASS	PASS	PASS	PASS	0
13RGP445600.las	0	PASS	PASS	PASS	PASS	0
13RGP445615.las	0	PASS	PASS	PASS	PASS	0
13RGP445630.las	0	PASS	PASS	PASS	PASS	0
13RGP445645.las	0	PASS	PASS	PASS	PASS	0
13RGP445660.las	0	PASS	PASS	PASS	PASS	0
13RGP445675.las	0	PASS	PASS	PASS	PASS	0
13RGP445690.las	0	PASS	PASS	PASS	PASS	0
13RGP445705.las	0	PASS	PASS	PASS	PASS	0
13RGP445720.las	0	PASS	PASS	PASS	PASS	0
13RGP445735.las	0	PASS	PASS	PASS	PASS	0
13RGP445750.las	0	PASS	PASS	PASS	PASS	0
13RGP445765.las	0	PASS	PASS	PASS	PASS	0
13RGP445780.las	0	PASS	PASS	PASS	PASS	0
13RGP445795.las	0	PASS	PASS	PASS	PASS	0

DPH-1.2 Report on ASPRS LAS File Format (Tiled Data) - File Integrity - continued

File	Number of Points Outside Extent	Offset To Point Data	Offset To EVLR	Number Of Points	Number of Points by Return	Number of Duplicate Points
13RGP445810.las	0	PASS	PASS	PASS	PASS	0
13RGP445825.las	0	PASS	PASS	PASS	PASS	0
13RGP445840.las	0	PASS	PASS	PASS	PASS	0
13RGP445855.las	0	PASS	PASS	PASS	PASS	0
13RGP445870.las	0	PASS	PASS	PASS	PASS	0
13RGP445885.las	0	PASS	PASS	PASS	PASS	0
13RGP445900.las	0	PASS	PASS	PASS	PASS	0
13RGP445915.las	0	PASS	PASS	PASS	PASS	0
13RGP445930.las	0	PASS	PASS	PASS	PASS	0
13RGP445945.las	0	PASS	PASS	PASS	PASS	0
13RGP445960.las	0	PASS	PASS	PASS	PASS	0
13RGP445975.las	0	PASS	PASS	PASS	PASS	0
13RGP445990.las	0	PASS	PASS	PASS	PASS	0
13RGP460480.las	0	PASS	PASS	PASS	PASS	0
13RGP460495.las	0	PASS	PASS	PASS	PASS	0
13RGP460510.las	0	PASS	PASS	PASS	PASS	0
13RGP460525.las	0	PASS	PASS	PASS	PASS	0
13RGP460540.las	0	PASS	PASS	PASS	PASS	0
13RGP460555.las	0	PASS	PASS	PASS	PASS	0
13RGP460570.las	0	PASS	PASS	PASS	PASS	0
13RGP460585.las	0	PASS	PASS	PASS	PASS	0
13RGP460600.las	0	PASS	PASS	PASS	PASS	0
13RGP460615.las	0	PASS	PASS	PASS	PASS	0
13RGP460630.las	0	PASS	PASS	PASS	PASS	0
13RGP460645.las	0	PASS	PASS	PASS	PASS	0
13RGP460660.las	0	PASS	PASS	PASS	PASS	0
13RGP460675.las	0	PASS	PASS	PASS	PASS	0
13RGP460690.las	0	PASS	PASS	PASS	PASS	0
13RGP460705.las	0	PASS	PASS	PASS	PASS	0
13RGP460720.las	0	PASS	PASS	PASS	PASS	0
13RGP460735.las	0	PASS	PASS	PASS	PASS	0
13RGP460750.las	0	PASS	PASS	PASS	PASS	0
13RGP460765.las	0	PASS	PASS	PASS	PASS	0
13RGP460780.las	0	PASS	PASS	PASS	PASS	0
13RGP460795.las	0	PASS	PASS	PASS	PASS	0
13RGP460810.las	0	PASS	PASS	PASS	PASS	0
13RGP460825.las	0	PASS	PASS	PASS	PASS	0
13RGP460840.las	0	PASS	PASS	PASS	PASS	0
13RGP460855.las	0	PASS	PASS	PASS	PASS	0
13RGP460870.las	0	PASS	PASS	PASS	PASS	0
13RGP460885.las	0	PASS	PASS	PASS	PASS	0
13RGP460900.las	0	PASS	PASS	PASS	PASS	0
13RGP460915.las	0	PASS	PASS	PASS	PASS	0
13RGP460930.las	0	PASS	PASS	PASS	PASS	0
13RGP460945.las	0	PASS	PASS	PASS	PASS	0
13RGP460960.las	0	PASS	PASS	PASS	PASS	0
13RGP460975.las	0	PASS	PASS	PASS	PASS	0
13RGP460990.las	0	PASS	PASS	PASS	PASS	0
13RGP475480.las	0	PASS	PASS	PASS	PASS	0

DPH-1.2 Report on ASPRS LAS File Format (Tiled Data) - File Integrity - continued

File	Number of Points Outside Extent	Offset To Point Data	Offset To EVLR	Number Of Points	Number of Points by Return	Number of Duplicate Points
13RGP475495.las	0	PASS	PASS	PASS	PASS	0
13RGP475510.las	0	PASS	PASS	PASS	PASS	0
13RGP475525.las	0	PASS	PASS	PASS	PASS	0
13RGP475540.las	0	PASS	PASS	PASS	PASS	0
13RGP475555.las	0	PASS	PASS	PASS	PASS	0
13RGP475570.las	0	PASS	PASS	PASS	PASS	0
13RGP475585.las	0	PASS	PASS	PASS	PASS	0
13RGP475600.las	0	PASS	PASS	PASS	PASS	0
13RGP475615.las	0	PASS	PASS	PASS	PASS	0
13RGP475630.las	0	PASS	PASS	PASS	PASS	0
13RGP475645.las	0	PASS	PASS	PASS	PASS	0
13RGP475660.las	0	PASS	PASS	PASS	PASS	0
13RGP475675.las	0	PASS	PASS	PASS	PASS	0
13RGP475690.las	0	PASS	PASS	PASS	PASS	0
13RGP475705.las	0	PASS	PASS	PASS	PASS	0
13RGP475720.las	0	PASS	PASS	PASS	PASS	0
13RGP475735.las	0	PASS	PASS	PASS	PASS	0
13RGP475750.las	0	PASS	PASS	PASS	PASS	0
13RGP475765.las	0	PASS	PASS	PASS	PASS	0
13RGP475780.las	0	PASS	PASS	PASS	PASS	0
13RGP475795.las	0	PASS	PASS	PASS	PASS	0
13RGP475810.las	0	PASS	PASS	PASS	PASS	0
13RGP475825.las	0	PASS	PASS	PASS	PASS	0
13RGP475840.las	0	PASS	PASS	PASS	PASS	0
13RGP475855.las	0	PASS	PASS	PASS	PASS	0
13RGP475870.las	0	PASS	PASS	PASS	PASS	0
13RGP475885.las	0	PASS	PASS	PASS	PASS	0
13RGP475900.las	0	PASS	PASS	PASS	PASS	0
13RGP475915.las	0	PASS	PASS	PASS	PASS	0
13RGP475930.las	0	PASS	PASS	PASS	PASS	0
13RGP475945.las	0	PASS	PASS	PASS	PASS	0
13RGP475960.las	0	PASS	PASS	PASS	PASS	0
13RGP475975.las	0	PASS	PASS	PASS	PASS	0
13RGP475990.las	0	PASS	PASS	PASS	PASS	0
13RGP490480.las	0	PASS	PASS	PASS	PASS	0
13RGP490495.las	0	PASS	PASS	PASS	PASS	0
13RGP490510.las	0	PASS	PASS	PASS	PASS	0
13RGP490525.las	0	PASS	PASS	PASS	PASS	0
13RGP490540.las	0	PASS	PASS	PASS	PASS	0
13RGP490555.las	0	PASS	PASS	PASS	PASS	0
13RGP490570.las	0	PASS	PASS	PASS	PASS	0
13RGP490585.las	0	PASS	PASS	PASS	PASS	0
13RGP490600.las	0	PASS	PASS	PASS	PASS	0
13RGP490615.las	0	PASS	PASS	PASS	PASS	0
13RGP490630.las	0	PASS	PASS	PASS	PASS	0
13RGP490645.las	0	PASS	PASS	PASS	PASS	0
13RGP490660.las	0	PASS	PASS	PASS	PASS	0
13RGP490675.las	0	PASS	PASS	PASS	PASS	0
13RGP490690.las	0	PASS	PASS	PASS	PASS	0

DPH-1.2 Report on ASPRS LAS File Format (Tiled Data) - File Integrity - continued

File	Number of Points Outside Extent	Offset To Point Data	Offset To EVLR	Number Of Points	Number of Points by Return	Number of Duplicate Points
13RGP490705.las	0	PASS	PASS	PASS	PASS	0
13RGP490720.las	0	PASS	PASS	PASS	PASS	0
13RGP490735.las	0	PASS	PASS	PASS	PASS	0
13RGP490750.las	0	PASS	PASS	PASS	PASS	0
13RGP490765.las	0	PASS	PASS	PASS	PASS	0
13RGP490780.las	0	PASS	PASS	PASS	PASS	0
13RGP490795.las	0	PASS	PASS	PASS	PASS	0
13RGP490810.las	0	PASS	PASS	PASS	PASS	0
13RGP490825.las	0	PASS	PASS	PASS	PASS	0
13RGP490840.las	0	PASS	PASS	PASS	PASS	0
13RGP490855.las	0	PASS	PASS	PASS	PASS	0
13RGP490870.las	0	PASS	PASS	PASS	PASS	0
13RGP490885.las	0	PASS	PASS	PASS	PASS	0
13RGP490900.las	0	PASS	PASS	PASS	PASS	0
13RGP490915.las	0	PASS	PASS	PASS	PASS	0
13RGP490930.las	0	PASS	PASS	PASS	PASS	0
13RGP490945.las	0	PASS	PASS	PASS	PASS	0
13RGP490960.las	0	PASS	PASS	PASS	PASS	0
13RGP490975.las	0	PASS	PASS	PASS	PASS	0
13RGP490990.las	0	PASS	PASS	PASS	PASS	0
13RGP505480.las	0	PASS	PASS	PASS	PASS	0
13RGP505495.las	0	PASS	PASS	PASS	PASS	0
13RGP505510.las	0	PASS	PASS	PASS	PASS	0
13RGP505525.las	0	PASS	PASS	PASS	PASS	0
13RGP505540.las	0	PASS	PASS	PASS	PASS	0
13RGP505555.las	0	PASS	PASS	PASS	PASS	0
13RGP505570.las	0	PASS	PASS	PASS	PASS	0
13RGP505585.las	0	PASS	PASS	PASS	PASS	0
13RGP505600.las	0	PASS	PASS	PASS	PASS	0
13RGP505615.las	0	PASS	PASS	PASS	PASS	0
13RGP505630.las	0	PASS	PASS	PASS	PASS	0
13RGP505645.las	0	PASS	PASS	PASS	PASS	0
13RGP505660.las	0	PASS	PASS	PASS	PASS	0
13RGP505675.las	0	PASS	PASS	PASS	PASS	0
13RGP505690.las	0	PASS	PASS	PASS	PASS	0
13RGP505705.las	0	PASS	PASS	PASS	PASS	0
13RGP505720.las	0	PASS	PASS	PASS	PASS	0
13RGP505735.las	0	PASS	PASS	PASS	PASS	0
13RGP505750.las	0	PASS	PASS	PASS	PASS	0
13RGP505765.las	0	PASS	PASS	PASS	PASS	0
13RGP505780.las	0	PASS	PASS	PASS	PASS	0
13RGP505795.las	0	PASS	PASS	PASS	PASS	0
13RGP505810.las	0	PASS	PASS	PASS	PASS	0
13RGP505825.las	0	PASS	PASS	PASS	PASS	0
13RGP505840.las	0	PASS	PASS	PASS	PASS	0
13RGP505855.las	0	PASS	PASS	PASS	PASS	0
13RGP505870.las	0	PASS	PASS	PASS	PASS	0
13RGP505885.las	0	PASS	PASS	PASS	PASS	0
13RGP505900.las	0	PASS	PASS	PASS	PASS	0

DPH-1.2 Report on ASPRS LAS File Format (Tiled Data) - File Integrity - continued

File	Number of Points Outside Extent	Offset To Point Data	Offset To EVLR	Number Of Points	Number of Points by Return	Number of Duplicate Points
13RGP505915.las	0	PASS	PASS	PASS	PASS	0
13RGP505930.las	0	PASS	PASS	PASS	PASS	0
13RGP505945.las	0	PASS	PASS	PASS	PASS	0
13RGP505960.las	0	PASS	PASS	PASS	PASS	0
13RGP505975.las	0	PASS	PASS	PASS	PASS	0
13RGP505990.las	0	PASS	PASS	PASS	PASS	0
13RGP520480.las	0	PASS	PASS	PASS	PASS	0
13RGP520495.las	0	PASS	PASS	PASS	PASS	0
13RGP520510.las	0	PASS	PASS	PASS	PASS	0
13RGP520525.las	0	PASS	PASS	PASS	PASS	0
13RGP520540.las	0	PASS	PASS	PASS	PASS	0
13RGP520555.las	0	PASS	PASS	PASS	PASS	0
13RGP520570.las	0	PASS	PASS	PASS	PASS	0
13RGP520585.las	0	PASS	PASS	PASS	PASS	0
13RGP520600.las	0	PASS	PASS	PASS	PASS	0
13RGP520615.las	0	PASS	PASS	PASS	PASS	0
13RGP520630.las	0	PASS	PASS	PASS	PASS	0
13RGP520645.las	0	PASS	PASS	PASS	PASS	0
13RGP520660.las	0	PASS	PASS	PASS	PASS	0
13RGP520675.las	0	PASS	PASS	PASS	PASS	0
13RGP520690.las	0	PASS	PASS	PASS	PASS	0
13RGP520705.las	0	PASS	PASS	PASS	PASS	0
13RGP520720.las	0	PASS	PASS	PASS	PASS	0
13RGP520735.las	0	PASS	PASS	PASS	PASS	0
13RGP520750.las	0	PASS	PASS	PASS	PASS	0
13RGP520765.las	0	PASS	PASS	PASS	PASS	0
13RGP520780.las	0	PASS	PASS	PASS	PASS	0
13RGP520795.las	0	PASS	PASS	PASS	PASS	0
13RGP520810.las	0	PASS	PASS	PASS	PASS	0
13RGP520825.las	0	PASS	PASS	PASS	PASS	0
13RGP520840.las	0	PASS	PASS	PASS	PASS	0
13RGP520855.las	0	PASS	PASS	PASS	PASS	0
13RGP520870.las	0	PASS	PASS	PASS	PASS	0
13RGP520885.las	0	PASS	PASS	PASS	PASS	0
13RGP520900.las	0	PASS	PASS	PASS	PASS	0
13RGP520915.las	0	PASS	PASS	PASS	PASS	0
13RGP520930.las	0	PASS	PASS	PASS	PASS	0
13RGP520945.las	0	PASS	PASS	PASS	PASS	0
13RGP520960.las	0	PASS	PASS	PASS	PASS	0
13RGP520975.las	0	PASS	PASS	PASS	PASS	0
13RGP520990.las	0	PASS	PASS	PASS	PASS	0
13RGP535480.las	0	PASS	PASS	PASS	PASS	0
13RGP535495.las	0	PASS	PASS	PASS	PASS	0
13RGP535510.las	0	PASS	PASS	PASS	PASS	0
13RGP535525.las	0	PASS	PASS	PASS	PASS	0
13RGP535540.las	0	PASS	PASS	PASS	PASS	0
13RGP535555.las	0	PASS	PASS	PASS	PASS	0
13RGP535570.las	0	PASS	PASS	PASS	PASS	0
13RGP535585.las	0	PASS	PASS	PASS	PASS	0

DPH-1.2 Report on ASPRS LAS File Format (Tiled Data) - File Integrity - continued

File	Number of Points Outside Extent	Offset To Point Data	Offset To EVLR	Number Of Points	Number of Points by Return	Number of Duplicate Points
13RGP535600.las	0	PASS	PASS	PASS	PASS	0
13RGP535615.las	0	PASS	PASS	PASS	PASS	0
13RGP535630.las	0	PASS	PASS	PASS	PASS	0
13RGP535645.las	0	PASS	PASS	PASS	PASS	0
13RGP535660.las	0	PASS	PASS	PASS	PASS	0
13RGP535675.las	0	PASS	PASS	PASS	PASS	0
13RGP535690.las	0	PASS	PASS	PASS	PASS	0
13RGP535705.las	0	PASS	PASS	PASS	PASS	0
13RGP535720.las	0	PASS	PASS	PASS	PASS	0
13RGP535735.las	0	PASS	PASS	PASS	PASS	0
13RGP535750.las	0	PASS	PASS	PASS	PASS	0
13RGP535765.las	0	PASS	PASS	PASS	PASS	0
13RGP535780.las	0	PASS	PASS	PASS	PASS	0
13RGP535795.las	0	PASS	PASS	PASS	PASS	0
13RGP535810.las	0	PASS	PASS	PASS	PASS	0
13RGP535825.las	0	PASS	PASS	PASS	PASS	0
13RGP535840.las	0	PASS	PASS	PASS	PASS	0
13RGP535855.las	0	PASS	PASS	PASS	PASS	0
13RGP535870.las	0	PASS	PASS	PASS	PASS	0
13RGP535885.las	0	PASS	PASS	PASS	PASS	0
13RGP535900.las	0	PASS	PASS	PASS	PASS	0
13RGP535915.las	0	PASS	PASS	PASS	PASS	0
13RGP535930.las	0	PASS	PASS	PASS	PASS	0
13RGP535945.las	0	PASS	PASS	PASS	PASS	0
13RGP535960.las	0	PASS	PASS	PASS	PASS	0
13RGP535975.las	0	PASS	PASS	PASS	PASS	0
13RGP535990.las	0	PASS	PASS	PASS	PASS	0
13RGP550480.las	0	PASS	PASS	PASS	PASS	0
13RGP550495.las	0	PASS	PASS	PASS	PASS	0
13RGP550510.las	0	PASS	PASS	PASS	PASS	0
13RGP550525.las	0	PASS	PASS	PASS	PASS	0
13RGP550540.las	0	PASS	PASS	PASS	PASS	0
13RGP550555.las	0	PASS	PASS	PASS	PASS	0
13RGP550570.las	0	PASS	PASS	PASS	PASS	0
13RGP550585.las	0	PASS	PASS	PASS	PASS	0
13RGP550600.las	0	PASS	PASS	PASS	PASS	0
13RGP550615.las	0	PASS	PASS	PASS	PASS	0
13RGP550630.las	0	PASS	PASS	PASS	PASS	0
13RGP550645.las	0	PASS	PASS	PASS	PASS	0
13RGP550660.las	0	PASS	PASS	PASS	PASS	0
13RGP550675.las	0	PASS	PASS	PASS	PASS	0
13RGP550690.las	0	PASS	PASS	PASS	PASS	0
13RGP550705.las	0	PASS	PASS	PASS	PASS	0
13RGP550720.las	0	PASS	PASS	PASS	PASS	0
13RGP550735.las	0	PASS	PASS	PASS	PASS	0
13RGP550750.las	0	PASS	PASS	PASS	PASS	0
13RGP550765.las	0	PASS	PASS	PASS	PASS	0
13RGP550780.las	0	PASS	PASS	PASS	PASS	0
13RGP550795.las	0	PASS	PASS	PASS	PASS	0

DPH-1.2 Report on ASPRS LAS File Format (Tiled Data) - File Integrity - continued

File	Number of Points Outside Extent	Offset To Point Data	Offset To EVLR	Number Of Points	Number of Points by Return	Number of Duplicate Points
13RGP550810.las	0	PASS	PASS	PASS	PASS	0
13RGP550825.las	0	PASS	PASS	PASS	PASS	0
13RGP550840.las	0	PASS	PASS	PASS	PASS	0
13RGP550855.las	0	PASS	PASS	PASS	PASS	0
13RGP550870.las	0	PASS	PASS	PASS	PASS	0
13RGP550885.las	0	PASS	PASS	PASS	PASS	0
13RGP550900.las	0	PASS	PASS	PASS	PASS	0
13RGP550915.las	0	PASS	PASS	PASS	PASS	0
13RGP550930.las	0	PASS	PASS	PASS	PASS	0
13RGP550945.las	0	PASS	PASS	PASS	PASS	0
13RGP550960.las	0	PASS	PASS	PASS	PASS	0
13RGP550975.las	0	PASS	PASS	PASS	PASS	0
13RGP550990.las	0	PASS	PASS	PASS	PASS	0
13RGP565480.las	0	PASS	PASS	PASS	PASS	0
13RGP565495.las	0	PASS	PASS	PASS	PASS	0
13RGP565510.las	0	PASS	PASS	PASS	PASS	0
13RGP565525.las	0	PASS	PASS	PASS	PASS	0
13RGP565540.las	0	PASS	PASS	PASS	PASS	0
13RGP565555.las	0	PASS	PASS	PASS	PASS	0
13RGP565570.las	0	PASS	PASS	PASS	PASS	0
13RGP565585.las	0	PASS	PASS	PASS	PASS	0
13RGP565600.las	0	PASS	PASS	PASS	PASS	0
13RGP565615.las	0	PASS	PASS	PASS	PASS	0
13RGP565630.las	0	PASS	PASS	PASS	PASS	0
13RGP565645.las	0	PASS	PASS	PASS	PASS	0
13RGP565660.las	0	PASS	PASS	PASS	PASS	0
13RGP565675.las	0	PASS	PASS	PASS	PASS	0
13RGP565690.las	0	PASS	PASS	PASS	PASS	0
13RGP565705.las	0	PASS	PASS	PASS	PASS	0
13RGP565720.las	0	PASS	PASS	PASS	PASS	0
13RGP565735.las	0	PASS	PASS	PASS	PASS	0
13RGP565750.las	0	PASS	PASS	PASS	PASS	0
13RGP565765.las	0	PASS	PASS	PASS	PASS	0
13RGP565780.las	0	PASS	PASS	PASS	PASS	0
13RGP565795.las	0	PASS	PASS	PASS	PASS	0
13RGP565810.las	0	PASS	PASS	PASS	PASS	0
13RGP565825.las	0	PASS	PASS	PASS	PASS	0
13RGP565840.las	0	PASS	PASS	PASS	PASS	0
13RGP565855.las	0	PASS	PASS	PASS	PASS	0
13RGP565870.las	0	PASS	PASS	PASS	PASS	0
13RGP565885.las	0	PASS	PASS	PASS	PASS	0
13RGP565900.las	0	PASS	PASS	PASS	PASS	0
13RGP565915.las	0	PASS	PASS	PASS	PASS	0
13RGP565930.las	0	PASS	PASS	PASS	PASS	0
13RGP565945.las	0	PASS	PASS	PASS	PASS	0
13RGP565960.las	0	PASS	PASS	PASS	PASS	0
13RGP565975.las	0	PASS	PASS	PASS	PASS	0
13RGP565990.las	0	PASS	PASS	PASS	PASS	0
13RGP580480.las	0	PASS	PASS	PASS	PASS	0

DPH-1.2 Report on ASPRS LAS File Format (Tiled Data) - File Integrity - continued

File	Number of Points Outside Extent	Offset To Point Data	Offset To EVLR	Number Of Points	Number of Points by Return	Number of Duplicate Points
13RGP580495.las	0	PASS	PASS	PASS	PASS	0
13RGP580510.las	0	PASS	PASS	PASS	PASS	0
13RGP580525.las	0	PASS	PASS	PASS	PASS	0
13RGP580540.las	0	PASS	PASS	PASS	PASS	0
13RGP580555.las	0	PASS	PASS	PASS	PASS	0
13RGP580570.las	0	PASS	PASS	PASS	PASS	0
13RGP580585.las	0	PASS	PASS	PASS	PASS	0
13RGP580600.las	0	PASS	PASS	PASS	PASS	0
13RGP580615.las	0	PASS	PASS	PASS	PASS	0
13RGP580630.las	0	PASS	PASS	PASS	PASS	0
13RGP580645.las	0	PASS	PASS	PASS	PASS	0
13RGP580660.las	0	PASS	PASS	PASS	PASS	0
13RGP580675.las	0	PASS	PASS	PASS	PASS	0
13RGP580690.las	0	PASS	PASS	PASS	PASS	0
13RGP580705.las	0	PASS	PASS	PASS	PASS	0
13RGP580720.las	0	PASS	PASS	PASS	PASS	0
13RGP580735.las	0	PASS	PASS	PASS	PASS	0
13RGP580750.las	0	PASS	PASS	PASS	PASS	0
13RGP580765.las	0	PASS	PASS	PASS	PASS	0
13RGP580780.las	0	PASS	PASS	PASS	PASS	0
13RGP580795.las	0	PASS	PASS	PASS	PASS	0
13RGP580810.las	0	PASS	PASS	PASS	PASS	0
13RGP580825.las	0	PASS	PASS	PASS	PASS	0
13RGP580840.las	0	PASS	PASS	PASS	PASS	0
13RGP580855.las	0	PASS	PASS	PASS	PASS	0
13RGP580870.las	0	PASS	PASS	PASS	PASS	0
13RGP580885.las	0	PASS	PASS	PASS	PASS	0
13RGP580900.las	0	PASS	PASS	PASS	PASS	0
13RGP580915.las	0	PASS	PASS	PASS	PASS	0
13RGP580930.las	0	PASS	PASS	PASS	PASS	0
13RGP580945.las	0	PASS	PASS	PASS	PASS	0
13RGP580960.las	0	PASS	PASS	PASS	PASS	0
13RGP580975.las	0	PASS	PASS	PASS	PASS	0
13RGP580990.las	0	PASS	PASS	PASS	PASS	0
13RGP595480.las	0	PASS	PASS	PASS	PASS	0
13RGP595495.las	0	PASS	PASS	PASS	PASS	0
13RGP595510.las	0	PASS	PASS	PASS	PASS	0
13RGP595525.las	0	PASS	PASS	PASS	PASS	0
13RGP595540.las	0	PASS	PASS	PASS	PASS	0
13RGP595555.las	0	PASS	PASS	PASS	PASS	0
13RGP595570.las	0	PASS	PASS	PASS	PASS	0
13RGP595585.las	0	PASS	PASS	PASS	PASS	0
13RGP595600.las	0	PASS	PASS	PASS	PASS	0
13RGP595615.las	0	PASS	PASS	PASS	PASS	0
13RGP595630.las	0	PASS	PASS	PASS	PASS	0
13RGP595645.las	0	PASS	PASS	PASS	PASS	0
13RGP595660.las	0	PASS	PASS	PASS	PASS	0
13RGP595675.las	0	PASS	PASS	PASS	PASS	0
13RGP595690.las	0	PASS	PASS	PASS	PASS	0

DPH-1.2 Report on ASPRS LAS File Format (Tiled Data) - File Integrity - continued

File	Number of Points Outside Extent	Offset To Point Data	Offset To EVLR	Number Of Points	Number of Points by Return	Number of Duplicate Points
13RGP595705.las	0	PASS	PASS	PASS	PASS	0
13RGP595720.las	0	PASS	PASS	PASS	PASS	0
13RGP595735.las	0	PASS	PASS	PASS	PASS	0
13RGP595750.las	0	PASS	PASS	PASS	PASS	0
13RGP595765.las	0	PASS	PASS	PASS	PASS	0
13RGP595780.las	0	PASS	PASS	PASS	PASS	0
13RGP595795.las	0	PASS	PASS	PASS	PASS	0
13RGP595810.las	0	PASS	PASS	PASS	PASS	0
13RGP595825.las	0	PASS	PASS	PASS	PASS	0
13RGP595840.las	0	PASS	PASS	PASS	PASS	0
13RGP595855.las	0	PASS	PASS	PASS	PASS	0
13RGP595870.las	0	PASS	PASS	PASS	PASS	0
13RGP595885.las	0	PASS	PASS	PASS	PASS	0
13RGP595900.las	0	PASS	PASS	PASS	PASS	0
13RGP595915.las	0	PASS	PASS	PASS	PASS	0
13RGP595930.las	0	PASS	PASS	PASS	PASS	0
13RGP595945.las	0	PASS	PASS	PASS	PASS	0
13RGP595960.las	0	PASS	PASS	PASS	PASS	0
13RGP595975.las	0	PASS	PASS	PASS	PASS	0
13RGP595990.las	0	PASS	PASS	PASS	PASS	0
13RGP610495.las	0	PASS	PASS	PASS	PASS	0
13RGP610510.las	0	PASS	PASS	PASS	PASS	0
13RGP610525.las	0	PASS	PASS	PASS	PASS	0
13RGP610540.las	0	PASS	PASS	PASS	PASS	0
13RGP610555.las	0	PASS	PASS	PASS	PASS	0
13RGP610570.las	0	PASS	PASS	PASS	PASS	0
13RGP610585.las	0	PASS	PASS	PASS	PASS	0
13RGP610600.las	0	PASS	PASS	PASS	PASS	0
13RGP610615.las	0	PASS	PASS	PASS	PASS	0
13RGP610630.las	0	PASS	PASS	PASS	PASS	0
13RGP610645.las	0	PASS	PASS	PASS	PASS	0
13RGP610660.las	0	PASS	PASS	PASS	PASS	0
13RGP610675.las	0	PASS	PASS	PASS	PASS	0
13RGP610690.las	0	PASS	PASS	PASS	PASS	0
13RGP610705.las	0	PASS	PASS	PASS	PASS	0
13RGP610720.las	0	PASS	PASS	PASS	PASS	0
13RGP610735.las	0	PASS	PASS	PASS	PASS	0
13RGP610750.las	0	PASS	PASS	PASS	PASS	0
13RGP610765.las	0	PASS	PASS	PASS	PASS	0
13RGP610780.las	0	PASS	PASS	PASS	PASS	0
13RGP610795.las	0	PASS	PASS	PASS	PASS	0
13RGP610810.las	0	PASS	PASS	PASS	PASS	0
13RGP610825.las	0	PASS	PASS	PASS	PASS	0
13RGP610840.las	0	PASS	PASS	PASS	PASS	0
13RGP610855.las	0	PASS	PASS	PASS	PASS	0
13RGP610870.las	0	PASS	PASS	PASS	PASS	0
13RGP610885.las	0	PASS	PASS	PASS	PASS	0
13RGP610900.las	0	PASS	PASS	PASS	PASS	0
13RGP610915.las	0	PASS	PASS	PASS	PASS	0

DPH-1.2 Report on ASPRS LAS File Format (Tiled Data) - File Integrity - continued

File	Number of Points Outside Extent	Offset To Point Data	Offset To EVLR	Number Of Points	Number of Points by Return	Number of Duplicate Points
13RGP610930.las	0	PASS	PASS	PASS	PASS	0
13RGP610945.las	0	PASS	PASS	PASS	PASS	0
13RGP610960.las	0	PASS	PASS	PASS	PASS	0
13RGP610975.las	0	PASS	PASS	PASS	PASS	0
13RGP610990.las	0	PASS	PASS	PASS	PASS	0
13RGP625495.las	0	PASS	PASS	PASS	PASS	0
13RGP625510.las	0	PASS	PASS	PASS	PASS	0
13RGP625525.las	0	PASS	PASS	PASS	PASS	0
13RGP625540.las	0	PASS	PASS	PASS	PASS	0
13RGP625555.las	0	PASS	PASS	PASS	PASS	0
13RGP625570.las	0	PASS	PASS	PASS	PASS	0
13RGP625585.las	0	PASS	PASS	PASS	PASS	0
13RGP625600.las	0	PASS	PASS	PASS	PASS	0
13RGP625615.las	0	PASS	PASS	PASS	PASS	0
13RGP625630.las	0	PASS	PASS	PASS	PASS	0
13RGP625645.las	0	PASS	PASS	PASS	PASS	0
13RGP625660.las	0	PASS	PASS	PASS	PASS	0
13RGP625675.las	0	PASS	PASS	PASS	PASS	0
13RGP625690.las	0	PASS	PASS	PASS	PASS	0
13RGP625705.las	0	PASS	PASS	PASS	PASS	0
13RGP625720.las	0	PASS	PASS	PASS	PASS	0
13RGP625735.las	0	PASS	PASS	PASS	PASS	0
13RGP625750.las	0	PASS	PASS	PASS	PASS	0
13RGP625765.las	0	PASS	PASS	PASS	PASS	0
13RGP625780.las	0	PASS	PASS	PASS	PASS	0
13RGP625795.las	0	PASS	PASS	PASS	PASS	0
13RGP625810.las	0	PASS	PASS	PASS	PASS	0
13RGP625825.las	0	PASS	PASS	PASS	PASS	0
13RGP625840.las	0	PASS	PASS	PASS	PASS	0
13RGP625855.las	0	PASS	PASS	PASS	PASS	0
13RGP625870.las	0	PASS	PASS	PASS	PASS	0
13RGP625885.las	0	PASS	PASS	PASS	PASS	0
13RGP625900.las	0	PASS	PASS	PASS	PASS	0
13RGP625915.las	0	PASS	PASS	PASS	PASS	0
13RGP625930.las	0	PASS	PASS	PASS	PASS	0
13RGP625945.las	0	PASS	PASS	PASS	PASS	0
13RGP625960.las	0	PASS	PASS	PASS	PASS	0
13RGP625975.las	0	PASS	PASS	PASS	PASS	0
13RGP625990.las	0	PASS	PASS	PASS	PASS	0
13RGP640495.las	0	PASS	PASS	PASS	PASS	0
13RGP640510.las	0	PASS	PASS	PASS	PASS	0
13RGP640525.las	0	PASS	PASS	PASS	PASS	0
13RGP640540.las	0	PASS	PASS	PASS	PASS	0
13RGP640555.las	0	PASS	PASS	PASS	PASS	0
13RGP640570.las	0	PASS	PASS	PASS	PASS	0
13RGP640585.las	0	PASS	PASS	PASS	PASS	0
13RGP640600.las	0	PASS	PASS	PASS	PASS	0
13RGP640615.las	0	PASS	PASS	PASS	PASS	0
13RGP640630.las	0	PASS	PASS	PASS	PASS	0

DPH-1.2 Report on ASPRS LAS File Format (Tiled Data) - File Integrity - continued

File	Number of Points Outside Extent	Offset To Point Data	Offset To EVLR	Number Of Points	Number of Points by Return	Number of Duplicate Points
13RGP640645.las	0	PASS	PASS	PASS	PASS	0
13RGP640660.las	0	PASS	PASS	PASS	PASS	0
13RGP640675.las	0	PASS	PASS	PASS	PASS	0
13RGP640690.las	0	PASS	PASS	PASS	PASS	0
13RGP640705.las	0	PASS	PASS	PASS	PASS	0
13RGP640720.las	0	PASS	PASS	PASS	PASS	0
13RGP640735.las	0	PASS	PASS	PASS	PASS	0
13RGP640750.las	0	PASS	PASS	PASS	PASS	0
13RGP640765.las	0	PASS	PASS	PASS	PASS	0
13RGP640780.las	0	PASS	PASS	PASS	PASS	0
13RGP640795.las	0	PASS	PASS	PASS	PASS	0
13RGP640810.las	0	PASS	PASS	PASS	PASS	0
13RGP640825.las	0	PASS	PASS	PASS	PASS	0
13RGP640840.las	0	PASS	PASS	PASS	PASS	0
13RGP640855.las	0	PASS	PASS	PASS	PASS	0
13RGP640870.las	0	PASS	PASS	PASS	PASS	0
13RGP640885.las	0	PASS	PASS	PASS	PASS	0
13RGP640900.las	0	PASS	PASS	PASS	PASS	0
13RGP640915.las	0	PASS	PASS	PASS	PASS	0
13RGP640930.las	0	PASS	PASS	PASS	PASS	0
13RGP640945.las	0	PASS	PASS	PASS	PASS	0
13RGP640960.las	0	PASS	PASS	PASS	PASS	0
13RGP640975.las	0	PASS	PASS	PASS	PASS	0
13RGP640990.las	0	PASS	PASS	PASS	PASS	0
13RGP655495.las	0	PASS	PASS	PASS	PASS	0
13RGP655510.las	0	PASS	PASS	PASS	PASS	0
13RGP655525.las	0	PASS	PASS	PASS	PASS	0
13RGP655540.las	0	PASS	PASS	PASS	PASS	0
13RGP655555.las	0	PASS	PASS	PASS	PASS	0
13RGP655570.las	0	PASS	PASS	PASS	PASS	0
13RGP655585.las	0	PASS	PASS	PASS	PASS	0
13RGP655600.las	0	PASS	PASS	PASS	PASS	0
13RGP655615.las	0	PASS	PASS	PASS	PASS	0
13RGP655630.las	0	PASS	PASS	PASS	PASS	0
13RGP655645.las	0	PASS	PASS	PASS	PASS	0
13RGP655660.las	0	PASS	PASS	PASS	PASS	0
13RGP655675.las	0	PASS	PASS	PASS	PASS	0
13RGP655690.las	0	PASS	PASS	PASS	PASS	0
13RGP655705.las	0	PASS	PASS	PASS	PASS	0
13RGP655720.las	0	PASS	PASS	PASS	PASS	0
13RGP655735.las	0	PASS	PASS	PASS	PASS	0
13RGP655750.las	0	PASS	PASS	PASS	PASS	0
13RGP655765.las	0	PASS	PASS	PASS	PASS	0
13RGP655780.las	0	PASS	PASS	PASS	PASS	0
13RGP655795.las	0	PASS	PASS	PASS	PASS	0
13RGP655810.las	0	PASS	PASS	PASS	PASS	0
13RGP655825.las	0	PASS	PASS	PASS	PASS	0
13RGP655840.las	0	PASS	PASS	PASS	PASS	0
13RGP655855.las	0	PASS	PASS	PASS	PASS	0

DPH-1.2 Report on ASPRS LAS File Format (Tiled Data) - File Integrity - continued

File	Number of Points Outside Extent	Offset To Point Data	Offset To EVLR	Number Of Points	Number of Points by Return	Number of Duplicate Points
13RGP655870.las	0	PASS	PASS	PASS	PASS	0
13RGP655885.las	0	PASS	PASS	PASS	PASS	0
13RGP655900.las	0	PASS	PASS	PASS	PASS	0
13RGP655915.las	0	PASS	PASS	PASS	PASS	0
13RGP655930.las	0	PASS	PASS	PASS	PASS	0
13RGP655945.las	0	PASS	PASS	PASS	PASS	0
13RGP655960.las	0	PASS	PASS	PASS	PASS	0
13RGP655975.las	0	PASS	PASS	PASS	PASS	0
13RGP655990.las	0	PASS	PASS	PASS	PASS	0
13RGP670495.las	0	PASS	PASS	PASS	PASS	0
13RGP670510.las	0	PASS	PASS	PASS	PASS	0
13RGP670525.las	0	PASS	PASS	PASS	PASS	0
13RGP670540.las	0	PASS	PASS	PASS	PASS	0
13RGP670555.las	0	PASS	PASS	PASS	PASS	0
13RGP670570.las	0	PASS	PASS	PASS	PASS	0
13RGP670585.las	0	PASS	PASS	PASS	PASS	0
13RGP670600.las	0	PASS	PASS	PASS	PASS	0
13RGP670615.las	0	PASS	PASS	PASS	PASS	0
13RGP670630.las	0	PASS	PASS	PASS	PASS	0
13RGP670645.las	0	PASS	PASS	PASS	PASS	0
13RGP670660.las	0	PASS	PASS	PASS	PASS	0
13RGP670675.las	0	PASS	PASS	PASS	PASS	0
13RGP670690.las	0	PASS	PASS	PASS	PASS	0
13RGP670705.las	0	PASS	PASS	PASS	PASS	0
13RGP670720.las	0	PASS	PASS	PASS	PASS	0
13RGP670735.las	0	PASS	PASS	PASS	PASS	0
13RGP670750.las	0	PASS	PASS	PASS	PASS	0
13RGP670765.las	0	PASS	PASS	PASS	PASS	0
13RGP670780.las	0	PASS	PASS	PASS	PASS	0
13RGP670795.las	0	PASS	PASS	PASS	PASS	0
13RGP670810.las	0	PASS	PASS	PASS	PASS	0
13RGP670825.las	0	PASS	PASS	PASS	PASS	0
13RGP670840.las	0	PASS	PASS	PASS	PASS	0
13RGP670855.las	0	PASS	PASS	PASS	PASS	0
13RGP670870.las	0	PASS	PASS	PASS	PASS	0
13RGP670885.las	0	PASS	PASS	PASS	PASS	0
13RGP670900.las	0	PASS	PASS	PASS	PASS	0
13RGP670915.las	0	PASS	PASS	PASS	PASS	0
13RGP670930.las	0	PASS	PASS	PASS	PASS	0
13RGP670945.las	0	PASS	PASS	PASS	PASS	0
13RGP670960.las	0	PASS	PASS	PASS	PASS	0
13RGP670975.las	0	PASS	PASS	PASS	PASS	0
13RGP670990.las	0	PASS	PASS	PASS	PASS	0
13RGP685495.las	0	PASS	PASS	PASS	PASS	0
13RGP685510.las	0	PASS	PASS	PASS	PASS	0
13RGP685525.las	0	PASS	PASS	PASS	PASS	0
13RGP685540.las	0	PASS	PASS	PASS	PASS	0
13RGP685555.las	0	PASS	PASS	PASS	PASS	0
13RGP685570.las	0	PASS	PASS	PASS	PASS	0

DPH-1.2 Report on ASPRS LAS File Format (Tiled Data) - File Integrity - continued

File	Number of Points Outside Extent	Offset To Point Data	Offset To EVLR	Number Of Points	Number of Points by Return	Number of Duplicate Points
13RGP685585.las	0	PASS	PASS	PASS	PASS	0
13RGP685600.las	0	PASS	PASS	PASS	PASS	0
13RGP685615.las	0	PASS	PASS	PASS	PASS	0
13RGP685630.las	0	PASS	PASS	PASS	PASS	0
13RGP685645.las	0	PASS	PASS	PASS	PASS	0
13RGP685660.las	0	PASS	PASS	PASS	PASS	0
13RGP685675.las	0	PASS	PASS	PASS	PASS	0
13RGP685690.las	0	PASS	PASS	PASS	PASS	0
13RGP685705.las	0	PASS	PASS	PASS	PASS	0
13RGP685720.las	0	PASS	PASS	PASS	PASS	0
13RGP685735.las	0	PASS	PASS	PASS	PASS	0
13RGP685750.las	0	PASS	PASS	PASS	PASS	0
13RGP685765.las	0	PASS	PASS	PASS	PASS	0
13RGP685780.las	0	PASS	PASS	PASS	PASS	0
13RGP685795.las	0	PASS	PASS	PASS	PASS	0
13RGP685810.las	0	PASS	PASS	PASS	PASS	0
13RGP685825.las	0	PASS	PASS	PASS	PASS	0
13RGP685840.las	0	PASS	PASS	PASS	PASS	0
13RGP685855.las	0	PASS	PASS	PASS	PASS	0
13RGP685870.las	0	PASS	PASS	PASS	PASS	0
13RGP685885.las	0	PASS	PASS	PASS	PASS	0
13RGP685900.las	0	PASS	PASS	PASS	PASS	0
13RGP685915.las	0	PASS	PASS	PASS	PASS	0
13RGP685930.las	0	PASS	PASS	PASS	PASS	0
13RGP685945.las	0	PASS	PASS	PASS	PASS	0
13RGP685960.las	0	PASS	PASS	PASS	PASS	0
13RGP685975.las	0	PASS	PASS	PASS	PASS	0
13RGP685990.las	0	PASS	PASS	PASS	PASS	0
13RGP700495.las	0	PASS	PASS	PASS	PASS	0
13RGP700510.las	0	PASS	PASS	PASS	PASS	0
13RGP700525.las	0	PASS	PASS	PASS	PASS	0
13RGP700540.las	0	PASS	PASS	PASS	PASS	0
13RGP700555.las	0	PASS	PASS	PASS	PASS	0
13RGP700570.las	0	PASS	PASS	PASS	PASS	0
13RGP700585.las	0	PASS	PASS	PASS	PASS	0
13RGP700600.las	0	PASS	PASS	PASS	PASS	0
13RGP700615.las	0	PASS	PASS	PASS	PASS	0
13RGP700630.las	0	PASS	PASS	PASS	PASS	0
13RGP700645.las	0	PASS	PASS	PASS	PASS	0
13RGP700660.las	0	PASS	PASS	PASS	PASS	0
13RGP700675.las	0	PASS	PASS	PASS	PASS	0
13RGP700690.las	0	PASS	PASS	PASS	PASS	0
13RGP700705.las	0	PASS	PASS	PASS	PASS	0
13RGP700720.las	0	PASS	PASS	PASS	PASS	0
13RGP700735.las	0	PASS	PASS	PASS	PASS	0
13RGP700750.las	0	PASS	PASS	PASS	PASS	0
13RGP700765.las	0	PASS	PASS	PASS	PASS	0
13RGP700780.las	0	PASS	PASS	PASS	PASS	0
13RGP700795.las	0	PASS	PASS	PASS	PASS	0

DPH-1.2 Report on ASPRS LAS File Format (Tiled Data) - File Integrity - continued

File	Number of Points Outside Extent	Offset To Point Data	Offset To EVLR	Number Of Points	Number of Points by Return	Number of Duplicate Points
13RGP700810.las	0	PASS	PASS	PASS	PASS	0
13RGP700825.las	0	PASS	PASS	PASS	PASS	0
13RGP700840.las	0	PASS	PASS	PASS	PASS	0
13RGP700855.las	0	PASS	PASS	PASS	PASS	0
13RGP700870.las	0	PASS	PASS	PASS	PASS	0
13RGP700885.las	0	PASS	PASS	PASS	PASS	0
13RGP700900.las	0	PASS	PASS	PASS	PASS	0
13RGP700915.las	0	PASS	PASS	PASS	PASS	0
13RGP700930.las	0	PASS	PASS	PASS	PASS	0
13RGP700945.las	0	PASS	PASS	PASS	PASS	0
13RGP700960.las	0	PASS	PASS	PASS	PASS	0
13RGP700975.las	0	PASS	PASS	PASS	PASS	0
13RGP700990.las	0	PASS	PASS	PASS	PASS	0
13RGP715495.las	0	PASS	PASS	PASS	PASS	0
13RGP715510.las	0	PASS	PASS	PASS	PASS	0
13RGP715525.las	0	PASS	PASS	PASS	PASS	0
13RGP715540.las	0	PASS	PASS	PASS	PASS	0
13RGP715555.las	0	PASS	PASS	PASS	PASS	0
13RGP715570.las	0	PASS	PASS	PASS	PASS	0
13RGP715585.las	0	PASS	PASS	PASS	PASS	0
13RGP715600.las	0	PASS	PASS	PASS	PASS	0
13RGP715615.las	0	PASS	PASS	PASS	PASS	0
13RGP715630.las	0	PASS	PASS	PASS	PASS	0
13RGP715645.las	0	PASS	PASS	PASS	PASS	0
13RGP715660.las	0	PASS	PASS	PASS	PASS	0
13RGP715675.las	0	PASS	PASS	PASS	PASS	0
13RGP715690.las	0	PASS	PASS	PASS	PASS	0
13RGP715705.las	0	PASS	PASS	PASS	PASS	0
13RGP715720.las	0	PASS	PASS	PASS	PASS	0
13RGP715735.las	0	PASS	PASS	PASS	PASS	0
13RGP715750.las	0	PASS	PASS	PASS	PASS	0
13RGP715765.las	0	PASS	PASS	PASS	PASS	0
13RGP715780.las	0	PASS	PASS	PASS	PASS	0
13RGP715795.las	0	PASS	PASS	PASS	PASS	0
13RGP715810.las	0	PASS	PASS	PASS	PASS	0
13RGP715825.las	0	PASS	PASS	PASS	PASS	0
13RGP715840.las	0	PASS	PASS	PASS	PASS	0
13RGP715855.las	0	PASS	PASS	PASS	PASS	0
13RGP715870.las	0	PASS	PASS	PASS	PASS	0
13RGP715885.las	0	PASS	PASS	PASS	PASS	0
13RGP715900.las	0	PASS	PASS	PASS	PASS	0
13RGP715915.las	0	PASS	PASS	PASS	PASS	0
13RGP715930.las	0	PASS	PASS	PASS	PASS	0
13RGP715945.las	0	PASS	PASS	PASS	PASS	0
13RGP715960.las	0	PASS	PASS	PASS	PASS	0
13RGP715975.las	0	PASS	PASS	PASS	PASS	0
13RGP715990.las	0	PASS	PASS	PASS	PASS	0
13RGP730495.las	0	PASS	PASS	PASS	PASS	0
13RGP730510.las	0	PASS	PASS	PASS	PASS	0

DPH-1.2 Report on ASPRS LAS File Format (Tiled Data) - File Integrity - continued

File	Number of Points Outside Extent	Offset To Point Data	Offset To EVLR	Number Of Points	Number of Points by Return	Number of Duplicate Points
13RGP730525.las	0	PASS	PASS	PASS	PASS	0
13RGP730540.las	0	PASS	PASS	PASS	PASS	0
13RGP730555.las	0	PASS	PASS	PASS	PASS	0
13RGP730570.las	0	PASS	PASS	PASS	PASS	0
13RGP730585.las	0	PASS	PASS	PASS	PASS	0
13RGP730600.las	0	PASS	PASS	PASS	PASS	0
13RGP730615.las	0	PASS	PASS	PASS	PASS	0
13RGP730630.las	0	PASS	PASS	PASS	PASS	0
13RGP730645.las	0	PASS	PASS	PASS	PASS	0
13RGP730660.las	0	PASS	PASS	PASS	PASS	0
13RGP730675.las	0	PASS	PASS	PASS	PASS	0
13RGP730690.las	0	PASS	PASS	PASS	PASS	0
13RGP730705.las	0	PASS	PASS	PASS	PASS	0
13RGP730720.las	0	PASS	PASS	PASS	PASS	0
13RGP730735.las	0	PASS	PASS	PASS	PASS	0
13RGP730750.las	0	PASS	PASS	PASS	PASS	0
13RGP730765.las	0	PASS	PASS	PASS	PASS	0
13RGP730780.las	0	PASS	PASS	PASS	PASS	0
13RGP730795.las	0	PASS	PASS	PASS	PASS	0
13RGP730810.las	0	PASS	PASS	PASS	PASS	0
13RGP730825.las	0	PASS	PASS	PASS	PASS	0
13RGP730840.las	0	PASS	PASS	PASS	PASS	0
13RGP730855.las	0	PASS	PASS	PASS	PASS	0
13RGP730870.las	0	PASS	PASS	PASS	PASS	0
13RGP730885.las	0	PASS	PASS	PASS	PASS	0
13RGP730900.las	0	PASS	PASS	PASS	PASS	0
13RGP730915.las	0	PASS	PASS	PASS	PASS	0
13RGP730930.las	0	PASS	PASS	PASS	PASS	0
13RGP730945.las	0	PASS	PASS	PASS	PASS	0
13RGP730960.las	0	PASS	PASS	PASS	PASS	0
13RGP730975.las	0	PASS	PASS	PASS	PASS	0
13RGP730990.las	0	PASS	PASS	PASS	PASS	0
13RGP745495.las	0	PASS	PASS	PASS	PASS	0
13RGP745510.las	0	PASS	PASS	PASS	PASS	0
13RGP745525.las	0	PASS	PASS	PASS	PASS	0
13RGP745540.las	0	PASS	PASS	PASS	PASS	0
13RGP745555.las	0	PASS	PASS	PASS	PASS	0
13RGP745570.las	0	PASS	PASS	PASS	PASS	0
13RGP745585.las	0	PASS	PASS	PASS	PASS	0
13RGP745600.las	0	PASS	PASS	PASS	PASS	0
13RGP745615.las	0	PASS	PASS	PASS	PASS	0
13RGP745630.las	0	PASS	PASS	PASS	PASS	0
13RGP745645.las	0	PASS	PASS	PASS	PASS	0
13RGP745660.las	0	PASS	PASS	PASS	PASS	0
13RGP745675.las	0	PASS	PASS	PASS	PASS	0
13RGP745690.las	0	PASS	PASS	PASS	PASS	0
13RGP745705.las	0	PASS	PASS	PASS	PASS	0
13RGP745720.las	0	PASS	PASS	PASS	PASS	0
13RGP745735.las	0	PASS	PASS	PASS	PASS	0

DPH-1.2 Report on ASPRS LAS File Format (Tiled Data) - File Integrity - continued

File	Number of Points Outside Extent	Offset To Point Data	Offset To EVLR	Number Of Points	Number of Points by Return	Number of Duplicate Points
13RGP745750.las	0	PASS	PASS	PASS	PASS	0
13RGP745765.las	0	PASS	PASS	PASS	PASS	0
13RGP745780.las	0	PASS	PASS	PASS	PASS	0
13RGP745795.las	0	PASS	PASS	PASS	PASS	0
13RGP745810.las	0	PASS	PASS	PASS	PASS	0
13RGP745825.las	0	PASS	PASS	PASS	PASS	0
13RGP745840.las	0	PASS	PASS	PASS	PASS	0
13RGP745855.las	0	PASS	PASS	PASS	PASS	0
13RGP745870.las	0	PASS	PASS	PASS	PASS	0
13RGP745885.las	0	PASS	PASS	PASS	PASS	0
13RGP745900.las	0	PASS	PASS	PASS	PASS	0
13RGP745915.las	0	PASS	PASS	PASS	PASS	0
13RGP745930.las	0	PASS	PASS	PASS	PASS	0
13RGP745945.las	0	PASS	PASS	PASS	PASS	0
13RGP745960.las	0	PASS	PASS	PASS	PASS	0
13RGP745975.las	0	PASS	PASS	PASS	PASS	0
13RGP745990.las	0	PASS	PASS	PASS	PASS	0
13RGP760495.las	0	PASS	PASS	PASS	PASS	0
13RGP760510.las	0	PASS	PASS	PASS	PASS	0
13RGP760525.las	0	PASS	PASS	PASS	PASS	0
13RGP760540.las	0	PASS	PASS	PASS	PASS	0
13RGP760555.las	0	PASS	PASS	PASS	PASS	0
13RGP760570.las	0	PASS	PASS	PASS	PASS	0
13RGP760585.las	0	PASS	PASS	PASS	PASS	0
13RGP760600.las	0	PASS	PASS	PASS	PASS	0
13RGP760615.las	0	PASS	PASS	PASS	PASS	0
13RGP760630.las	0	PASS	PASS	PASS	PASS	0
13RGP760645.las	0	PASS	PASS	PASS	PASS	0
13RGP760660.las	0	PASS	PASS	PASS	PASS	0
13RGP760675.las	0	PASS	PASS	PASS	PASS	0
13RGP760690.las	0	PASS	PASS	PASS	PASS	0
13RGP760705.las	0	PASS	PASS	PASS	PASS	0
13RGP760720.las	0	PASS	PASS	PASS	PASS	0
13RGP760735.las	0	PASS	PASS	PASS	PASS	0
13RGP760750.las	0	PASS	PASS	PASS	PASS	0
13RGP760765.las	0	PASS	PASS	PASS	PASS	0
13RGP760780.las	0	PASS	PASS	PASS	PASS	0
13RGP760795.las	0	PASS	PASS	PASS	PASS	0
13RGP760810.las	0	PASS	PASS	PASS	PASS	0
13RGP760825.las	0	PASS	PASS	PASS	PASS	0
13RGP760840.las	0	PASS	PASS	PASS	PASS	0
13RGP760855.las	0	PASS	PASS	PASS	PASS	0
13RGP760870.las	0	PASS	PASS	PASS	PASS	0
13RGP760885.las	0	PASS	PASS	PASS	PASS	0
13RGP760900.las	0	PASS	PASS	PASS	PASS	0
13RGP760915.las	0	PASS	PASS	PASS	PASS	0
13RGP760930.las	0	PASS	PASS	PASS	PASS	0
13RGP760945.las	0	PASS	PASS	PASS	PASS	0
13RGP760960.las	0	PASS	PASS	PASS	PASS	0

DPH-1.2 Report on ASPRS LAS File Format (Tiled Data) - File Integrity - continued

File	Number of Points Outside Extent	Offset To Point Data	Offset To EVLR	Number Of Points	Number of Points by Return	Number of Duplicate Points
13RGP760975.las	0	PASS	PASS	PASS	PASS	0
13RGP760990.las	0	PASS	PASS	PASS	PASS	0
13RGP775495.las	0	PASS	PASS	PASS	PASS	0
13RGP775510.las	0	PASS	PASS	PASS	PASS	0
13RGP775525.las	0	PASS	PASS	PASS	PASS	0
13RGP775540.las	0	PASS	PASS	PASS	PASS	0
13RGP775555.las	0	PASS	PASS	PASS	PASS	0
13RGP775570.las	0	PASS	PASS	PASS	PASS	0
13RGP775585.las	0	PASS	PASS	PASS	PASS	0
13RGP775600.las	0	PASS	PASS	PASS	PASS	0
13RGP775615.las	0	PASS	PASS	PASS	PASS	0
13RGP775630.las	0	PASS	PASS	PASS	PASS	0
13RGP775645.las	0	PASS	PASS	PASS	PASS	0
13RGP775660.las	0	PASS	PASS	PASS	PASS	0
13RGP775675.las	0	PASS	PASS	PASS	PASS	0
13RGP775690.las	0	PASS	PASS	PASS	PASS	0
13RGP775705.las	0	PASS	PASS	PASS	PASS	0
13RGP775720.las	0	PASS	PASS	PASS	PASS	0
13RGP775735.las	0	PASS	PASS	PASS	PASS	0
13RGP775750.las	0	PASS	PASS	PASS	PASS	0
13RGP775765.las	0	PASS	PASS	PASS	PASS	0
13RGP775780.las	0	PASS	PASS	PASS	PASS	0
13RGP775795.las	0	PASS	PASS	PASS	PASS	0
13RGP775810.las	0	PASS	PASS	PASS	PASS	0
13RGP775825.las	0	PASS	PASS	PASS	PASS	0
13RGP775840.las	0	PASS	PASS	PASS	PASS	0
13RGP775855.las	0	PASS	PASS	PASS	PASS	0
13RGP775870.las	0	PASS	PASS	PASS	PASS	0
13RGP775885.las	0	PASS	PASS	PASS	PASS	0
13RGP775900.las	0	PASS	PASS	PASS	PASS	0
13RGP775915.las	0	PASS	PASS	PASS	PASS	0
13RGP775930.las	0	PASS	PASS	PASS	PASS	0
13RGP775945.las	0	PASS	PASS	PASS	PASS	0
13RGP775960.las	0	PASS	PASS	PASS	PASS	0
13RGP775975.las	0	PASS	PASS	PASS	PASS	0
13RGP775990.las	0	PASS	PASS	PASS	PASS	0
13RGP790495.las	0	PASS	PASS	PASS	PASS	0
13RGP790510.las	0	PASS	PASS	PASS	PASS	0
13RGP790525.las	0	PASS	PASS	PASS	PASS	0
13RGP790540.las	0	PASS	PASS	PASS	PASS	0
13RGP790555.las	0	PASS	PASS	PASS	PASS	0
13RGP790570.las	0	PASS	PASS	PASS	PASS	0
13RGP790585.las	0	PASS	PASS	PASS	PASS	0
13RGP790600.las	0	PASS	PASS	PASS	PASS	0
13RGP790615.las	0	PASS	PASS	PASS	PASS	0
13RGP790630.las	0	PASS	PASS	PASS	PASS	0
13RGP790645.las	0	PASS	PASS	PASS	PASS	0
13RGP790660.las	0	PASS	PASS	PASS	PASS	0
13RGP790675.las	0	PASS	PASS	PASS	PASS	0

DPH-1.2 Report on ASPRS LAS File Format (Tiled Data) - File Integrity - continued

File	Number of Points Outside Extent	Offset To Point Data	Offset To EVLR	Number Of Points	Number of Points by Return	Number of Duplicate Points
13RGP790690.las	0	PASS	PASS	PASS	PASS	0
13RGP790705.las	0	PASS	PASS	PASS	PASS	0
13RGP790720.las	0	PASS	PASS	PASS	PASS	0
13RGP790735.las	0	PASS	PASS	PASS	PASS	0
13RGP790750.las	0	PASS	PASS	PASS	PASS	0
13RGP790765.las	0	PASS	PASS	PASS	PASS	0
13RGP790780.las	0	PASS	PASS	PASS	PASS	0
13RGP790795.las	0	PASS	PASS	PASS	PASS	0
13RGP790810.las	0	PASS	PASS	PASS	PASS	0
13RGP790825.las	0	PASS	PASS	PASS	PASS	0
13RGP790840.las	0	PASS	PASS	PASS	PASS	0
13RGP790855.las	0	PASS	PASS	PASS	PASS	0
13RGP790870.las	0	PASS	PASS	PASS	PASS	0
13RGP790885.las	0	PASS	PASS	PASS	PASS	0
13RGP790900.las	0	PASS	PASS	PASS	PASS	0
13RGP790915.las	0	PASS	PASS	PASS	PASS	0
13RGP790930.las	0	PASS	PASS	PASS	PASS	0
13RGP790945.las	0	PASS	PASS	PASS	PASS	0
13RGP790960.las	0	PASS	PASS	PASS	PASS	0
13RGP790975.las	0	PASS	PASS	PASS	PASS	0
13RGP790990.las	0	PASS	PASS	PASS	PASS	0
13RGP805495.las	0	PASS	PASS	PASS	PASS	0
13RGP805510.las	0	PASS	PASS	PASS	PASS	0
13RGP805525.las	0	PASS	PASS	PASS	PASS	0
13RGP805540.las	0	PASS	PASS	PASS	PASS	0
13RGP805555.las	0	PASS	PASS	PASS	PASS	0
13RGP805570.las	0	PASS	PASS	PASS	PASS	0
13RGP805585.las	0	PASS	PASS	PASS	PASS	0
13RGP805600.las	0	PASS	PASS	PASS	PASS	0
13RGP805615.las	0	PASS	PASS	PASS	PASS	0
13RGP805630.las	0	PASS	PASS	PASS	PASS	0
13RGP805645.las	0	PASS	PASS	PASS	PASS	0
13RGP805660.las	0	PASS	PASS	PASS	PASS	0
13RGP805675.las	0	PASS	PASS	PASS	PASS	0
13RGP805690.las	0	PASS	PASS	PASS	PASS	0
13RGP805705.las	0	PASS	PASS	PASS	PASS	0
13RGP805720.las	0	PASS	PASS	PASS	PASS	0
13RGP805735.las	0	PASS	PASS	PASS	PASS	0
13RGP805750.las	0	PASS	PASS	PASS	PASS	0
13RGP805765.las	0	PASS	PASS	PASS	PASS	0
13RGP805780.las	0	PASS	PASS	PASS	PASS	0
13RGP805795.las	0	PASS	PASS	PASS	PASS	0
13RGP805810.las	0	PASS	PASS	PASS	PASS	0
13RGP805825.las	0	PASS	PASS	PASS	PASS	0
13RGP805840.las	0	PASS	PASS	PASS	PASS	0
13RGP805855.las	0	PASS	PASS	PASS	PASS	0
13RGP805870.las	0	PASS	PASS	PASS	PASS	0
13RGP805885.las	0	PASS	PASS	PASS	PASS	0
13RGP805900.las	0	PASS	PASS	PASS	PASS	0

DPH-1.2 Report on ASPRS LAS File Format (Tiled Data) - File Integrity - continued

File	Number of Points Outside Extent	Offset To Point Data	Offset To EVLR	Number Of Points	Number of Points by Return	Number of Duplicate Points
13RGP805915.las	0	PASS	PASS	PASS	PASS	0
13RGP805930.las	0	PASS	PASS	PASS	PASS	0
13RGP805945.las	0	PASS	PASS	PASS	PASS	0
13RGP805960.las	0	PASS	PASS	PASS	PASS	0
13RGP805975.las	0	PASS	PASS	PASS	PASS	0
13RGP805990.las	0	PASS	PASS	PASS	PASS	0
13RGP820495.las	0	PASS	PASS	PASS	PASS	0
13RGP820510.las	0	PASS	PASS	PASS	PASS	0
13RGP820525.las	0	PASS	PASS	PASS	PASS	0
13RGP820540.las	0	PASS	PASS	PASS	PASS	0
13RGP820555.las	0	PASS	PASS	PASS	PASS	0
13RGP820570.las	0	PASS	PASS	PASS	PASS	0
13RGP820585.las	0	PASS	PASS	PASS	PASS	0
13RGP820600.las	0	PASS	PASS	PASS	PASS	0
13RGP820615.las	0	PASS	PASS	PASS	PASS	0
13RGP820630.las	0	PASS	PASS	PASS	PASS	0
13RGP820645.las	0	PASS	PASS	PASS	PASS	0
13RGP820660.las	0	PASS	PASS	PASS	PASS	0
13RGP820675.las	0	PASS	PASS	PASS	PASS	0
13RGP820690.las	0	PASS	PASS	PASS	PASS	0
13RGP820705.las	0	PASS	PASS	PASS	PASS	0
13RGP820720.las	0	PASS	PASS	PASS	PASS	0
13RGP820735.las	0	PASS	PASS	PASS	PASS	0
13RGP820750.las	0	PASS	PASS	PASS	PASS	0
13RGP820765.las	0	PASS	PASS	PASS	PASS	0
13RGP820780.las	0	PASS	PASS	PASS	PASS	0
13RGP820795.las	0	PASS	PASS	PASS	PASS	0
13RGP820810.las	0	PASS	PASS	PASS	PASS	0
13RGP820825.las	0	PASS	PASS	PASS	PASS	0
13RGP820840.las	0	PASS	PASS	PASS	PASS	0
13RGP820855.las	0	PASS	PASS	PASS	PASS	0
13RGP820870.las	0	PASS	PASS	PASS	PASS	0
13RGP820885.las	0	PASS	PASS	PASS	PASS	0
13RGP820900.las	0	PASS	PASS	PASS	PASS	0
13RGP820915.las	0	PASS	PASS	PASS	PASS	0
13RGP820930.las	0	PASS	PASS	PASS	PASS	0
13RGP820945.las	0	PASS	PASS	PASS	PASS	0
13RGP820960.las	0	PASS	PASS	PASS	PASS	0
13RGP820975.las	0	PASS	PASS	PASS	PASS	0
13RGP820990.las	0	PASS	PASS	PASS	PASS	0
13RGP835495.las	0	PASS	PASS	PASS	PASS	0
13RGP835510.las	0	PASS	PASS	PASS	PASS	0
13RGP835525.las	0	PASS	PASS	PASS	PASS	0
13RGP835540.las	0	PASS	PASS	PASS	PASS	0
13RGP835555.las	0	PASS	PASS	PASS	PASS	0
13RGP835570.las	0	PASS	PASS	PASS	PASS	0
13RGP835585.las	0	PASS	PASS	PASS	PASS	0
13RGP835600.las	0	PASS	PASS	PASS	PASS	0
13RGP835615.las	0	PASS	PASS	PASS	PASS	0

DPH-1.2 Report on ASPRS LAS File Format (Tiled Data) - File Integrity - continued

File	Number of Points Outside Extent	Offset To Point Data	Offset To EVLR	Number Of Points	Number of Points by Return	Number of Duplicate Points
13RGP835630.las	0	PASS	PASS	PASS	PASS	0
13RGP835645.las	0	PASS	PASS	PASS	PASS	0
13RGP835660.las	0	PASS	PASS	PASS	PASS	0
13RGP835675.las	0	PASS	PASS	PASS	PASS	0
13RGP835690.las	0	PASS	PASS	PASS	PASS	0
13RGP835705.las	0	PASS	PASS	PASS	PASS	0
13RGP835720.las	0	PASS	PASS	PASS	PASS	0
13RGP835735.las	0	PASS	PASS	PASS	PASS	0
13RGP835750.las	0	PASS	PASS	PASS	PASS	0
13RGP835765.las	0	PASS	PASS	PASS	PASS	0
13RGP835780.las	0	PASS	PASS	PASS	PASS	0
13RGP835795.las	0	PASS	PASS	PASS	PASS	0
13RGP835810.las	0	PASS	PASS	PASS	PASS	0
13RGP835825.las	0	PASS	PASS	PASS	PASS	0
13RGP835840.las	0	PASS	PASS	PASS	PASS	0
13RGP835855.las	0	PASS	PASS	PASS	PASS	0
13RGP835870.las	0	PASS	PASS	PASS	PASS	0
13RGP835885.las	0	PASS	PASS	PASS	PASS	0
13RGP835900.las	0	PASS	PASS	PASS	PASS	0
13RGP835915.las	0	PASS	PASS	PASS	PASS	0
13RGP835930.las	0	PASS	PASS	PASS	PASS	0
13RGP835945.las	0	PASS	PASS	PASS	PASS	0
13RGP835960.las	0	PASS	PASS	PASS	PASS	0
13RGP835975.las	0	PASS	PASS	PASS	PASS	0
13RGP835990.las	0	PASS	PASS	PASS	PASS	0
13RGP850495.las	0	PASS	PASS	PASS	PASS	0
13RGP850510.las	0	PASS	PASS	PASS	PASS	0
13RGP850525.las	0	PASS	PASS	PASS	PASS	0
13RGP850540.las	0	PASS	PASS	PASS	PASS	0
13RGP850555.las	0	PASS	PASS	PASS	PASS	0
13RGP850570.las	0	PASS	PASS	PASS	PASS	0
13RGP850585.las	0	PASS	PASS	PASS	PASS	0
13RGP850600.las	0	PASS	PASS	PASS	PASS	0
13RGP850615.las	0	PASS	PASS	PASS	PASS	0
13RGP850630.las	0	PASS	PASS	PASS	PASS	0
13RGP850645.las	0	PASS	PASS	PASS	PASS	0
13RGP850660.las	0	PASS	PASS	PASS	PASS	0
13RGP850675.las	0	PASS	PASS	PASS	PASS	0
13RGP850690.las	0	PASS	PASS	PASS	PASS	0
13RGP850705.las	0	PASS	PASS	PASS	PASS	0
13RGP850720.las	0	PASS	PASS	PASS	PASS	0
13RGP850735.las	0	PASS	PASS	PASS	PASS	0
13RGP850750.las	0	PASS	PASS	PASS	PASS	0
13RGP850765.las	0	PASS	PASS	PASS	PASS	0
13RGP850780.las	0	PASS	PASS	PASS	PASS	0
13RGP850795.las	0	PASS	PASS	PASS	PASS	0
13RGP850810.las	0	PASS	PASS	PASS	PASS	0
13RGP850825.las	0	PASS	PASS	PASS	PASS	0
13RGP850840.las	0	PASS	PASS	PASS	PASS	0

DPH-1.2 Report on ASPRS LAS File Format (Tiled Data) - File Integrity - continued

File	Number of Points Outside Extent	Offset To Point Data	Offset To EVLR	Number Of Points	Number of Points by Return	Number of Duplicate Points
13RGP850855.las	0	PASS	PASS	PASS	PASS	0
13RGP850870.las	0	PASS	PASS	PASS	PASS	0
13RGP850885.las	0	PASS	PASS	PASS	PASS	0
13RGP850900.las	0	PASS	PASS	PASS	PASS	0
13RGP850915.las	0	PASS	PASS	PASS	PASS	0
13RGP850930.las	0	PASS	PASS	PASS	PASS	0
13RGP850945.las	0	PASS	PASS	PASS	PASS	0
13RGP850960.las	0	PASS	PASS	PASS	PASS	0
13RGP850975.las	0	PASS	PASS	PASS	PASS	0
13RGP850990.las	0	PASS	PASS	PASS	PASS	0
13RGP865495.las	0	PASS	PASS	PASS	PASS	0
13RGP865510.las	0	PASS	PASS	PASS	PASS	0
13RGP865525.las	0	PASS	PASS	PASS	PASS	0
13RGP865540.las	0	PASS	PASS	PASS	PASS	0
13RGP865555.las	0	PASS	PASS	PASS	PASS	0
13RGP865570.las	0	PASS	PASS	PASS	PASS	0
13RGP865585.las	0	PASS	PASS	PASS	PASS	0
13RGP865600.las	0	PASS	PASS	PASS	PASS	0
13RGP865615.las	0	PASS	PASS	PASS	PASS	0
13RGP865630.las	0	PASS	PASS	PASS	PASS	0
13RGP865645.las	0	PASS	PASS	PASS	PASS	0
13RGP865660.las	0	PASS	PASS	PASS	PASS	0
13RGP865675.las	0	PASS	PASS	PASS	PASS	0
13RGP865690.las	0	PASS	PASS	PASS	PASS	0
13RGP865705.las	0	PASS	PASS	PASS	PASS	0
13RGP865720.las	0	PASS	PASS	PASS	PASS	0
13RGP865735.las	0	PASS	PASS	PASS	PASS	0
13RGP865750.las	0	PASS	PASS	PASS	PASS	0
13RGP865765.las	0	PASS	PASS	PASS	PASS	0
13RGP865780.las	0	PASS	PASS	PASS	PASS	0
13RGP865795.las	0	PASS	PASS	PASS	PASS	0
13RGP865810.las	0	PASS	PASS	PASS	PASS	0
13RGP865825.las	0	PASS	PASS	PASS	PASS	0
13RGP865840.las	0	PASS	PASS	PASS	PASS	0
13RGP865855.las	0	PASS	PASS	PASS	PASS	0
13RGP865870.las	0	PASS	PASS	PASS	PASS	0
13RGP865885.las	0	PASS	PASS	PASS	PASS	0
13RGP865900.las	0	PASS	PASS	PASS	PASS	0
13RGP865915.las	0	PASS	PASS	PASS	PASS	0
13RGP865930.las	0	PASS	PASS	PASS	PASS	0
13RGP865945.las	0	PASS	PASS	PASS	PASS	0
13RGP865960.las	0	PASS	PASS	PASS	PASS	0
13RGP865975.las	0	PASS	PASS	PASS	PASS	0
13RGP865990.las	0	PASS	PASS	PASS	PASS	0
13RGP880495.las	0	PASS	PASS	PASS	PASS	0
13RGP880510.las	0	PASS	PASS	PASS	PASS	0
13RGP880525.las	0	PASS	PASS	PASS	PASS	0
13RGP880540.las	0	PASS	PASS	PASS	PASS	0
13RGP880555.las	0	PASS	PASS	PASS	PASS	0

DPH-1.2 Report on ASPRS LAS File Format (Tiled Data) - File Integrity - continued

File	Number of Points Outside Extent	Offset To Point Data	Offset To EVLR	Number Of Points	Number of Points by Return	Number of Duplicate Points
13RGP880570.las	0	PASS	PASS	PASS	PASS	0
13RGP880585.las	0	PASS	PASS	PASS	PASS	0
13RGP880600.las	0	PASS	PASS	PASS	PASS	0
13RGP880615.las	0	PASS	PASS	PASS	PASS	0
13RGP880630.las	0	PASS	PASS	PASS	PASS	0
13RGP880645.las	0	PASS	PASS	PASS	PASS	0
13RGP880660.las	0	PASS	PASS	PASS	PASS	0
13RGP880675.las	0	PASS	PASS	PASS	PASS	0
13RGP880690.las	0	PASS	PASS	PASS	PASS	0
13RGP880705.las	0	PASS	PASS	PASS	PASS	0
13RGP880720.las	0	PASS	PASS	PASS	PASS	0
13RGP880735.las	0	PASS	PASS	PASS	PASS	0
13RGP880750.las	0	PASS	PASS	PASS	PASS	0
13RGP995480.las	0	PASS	PASS	PASS	PASS	0
13RGP995495.las	0	PASS	PASS	PASS	PASS	0
13RGP995510.las	0	PASS	PASS	PASS	PASS	0
13RGP995525.las	0	PASS	PASS	PASS	PASS	0
13RGP995540.las	0	PASS	PASS	PASS	PASS	0
13RGP995555.las	0	PASS	PASS	PASS	PASS	0
13RGP995570.las	0	PASS	PASS	PASS	PASS	0
13RGP995585.las	0	PASS	PASS	PASS	PASS	0
13RGP995600.las	0	PASS	PASS	PASS	PASS	0
13RGP995615.las	0	PASS	PASS	PASS	PASS	0
13RGP995630.las	0	PASS	PASS	PASS	PASS	0
13RGP995645.las	0	PASS	PASS	PASS	PASS	0
13RGP995660.las	0	PASS	PASS	PASS	PASS	0
13RGP995675.las	0	PASS	PASS	PASS	PASS	0
13RGP995690.las	0	PASS	PASS	PASS	PASS	0
13RGP995705.las	0	PASS	PASS	PASS	PASS	0
13RGP995720.las	0	PASS	PASS	PASS	PASS	0
13RGP995735.las	0	PASS	PASS	PASS	PASS	0
13RGP995750.las	0	PASS	PASS	PASS	PASS	0
13RGP995765.las	0	PASS	PASS	PASS	PASS	0
13RGP995780.las	0	PASS	PASS	PASS	PASS	0
13RGP995795.las	0	PASS	PASS	PASS	PASS	0
13RGP995810.las	0	PASS	PASS	PASS	PASS	0
13RGP995825.las	0	PASS	PASS	PASS	PASS	0
13RGP995840.las	0	PASS	PASS	PASS	PASS	0
13RGP995855.las	0	PASS	PASS	PASS	PASS	0
13RGP995870.las	0	PASS	PASS	PASS	PASS	0
13RGP995885.las	0	PASS	PASS	PASS	PASS	0
13RGP995900.las	0	PASS	PASS	PASS	PASS	0
13RGP995915.las	0	PASS	PASS	PASS	PASS	0
13RGP995930.las	0	PASS	PASS	PASS	PASS	0
13RGP995945.las	0	PASS	PASS	PASS	PASS	0
13RGP995960.las	0	PASS	PASS	PASS	PASS	0
13RGP995975.las	0	PASS	PASS	PASS	PASS	0
13RGP995990.las	0	PASS	PASS	PASS	PASS	0
13RGQ010005.las	0	PASS	PASS	PASS	PASS	0

DPH-1.2 Report on ASPRS LAS File Format (Tiled Data) - File Integrity - continued

File	Number of Points Outside Extent	Offset To Point Data	Offset To EVLR	Number Of Points	Number of Points by Return	Number of Duplicate Points
13RGQ010020.las	0	PASS	PASS	PASS	PASS	0
13RGQ010035.las	0	PASS	PASS	PASS	PASS	0
13RGQ010050.las	0	PASS	PASS	PASS	PASS	0
13RGQ010065.las	0	PASS	PASS	PASS	PASS	0
13RGQ010080.las	0	PASS	PASS	PASS	PASS	0
13RGQ010095.las	0	PASS	PASS	PASS	PASS	0
13RGQ010110.las	0	PASS	PASS	PASS	PASS	0
13RGQ010125.las	0	PASS	PASS	PASS	PASS	0
13RGQ010140.las	0	PASS	PASS	PASS	PASS	0
13RGQ010155.las	0	PASS	PASS	PASS	PASS	0
13RGQ010170.las	0	PASS	PASS	PASS	PASS	0
13RGQ010185.las	0	PASS	PASS	PASS	PASS	0
13RGQ010200.las	0	PASS	PASS	PASS	PASS	0
13RGQ010215.las	0	PASS	PASS	PASS	PASS	0
13RGQ010230.las	0	PASS	PASS	PASS	PASS	0
13RGQ010245.las	0	PASS	PASS	PASS	PASS	0
13RGQ010260.las	0	PASS	PASS	PASS	PASS	0
13RGQ010275.las	0	PASS	PASS	PASS	PASS	0
13RGQ010290.las	0	PASS	PASS	PASS	PASS	0
13RGQ010305.las	0	PASS	PASS	PASS	PASS	0
13RGQ010320.las	0	PASS	PASS	PASS	PASS	0
13RGQ010335.las	0	PASS	PASS	PASS	PASS	0
13RGQ010350.las	0	PASS	PASS	PASS	PASS	0
13RGQ010365.las	0	PASS	PASS	PASS	PASS	0
13RGQ010380.las	0	PASS	PASS	PASS	PASS	0
13RGQ010395.las	0	PASS	PASS	PASS	PASS	0
13RGQ010410.las	0	PASS	PASS	PASS	PASS	0
13RGQ010425.las	0	PASS	PASS	PASS	PASS	0
13RGQ010440.las	0	PASS	PASS	PASS	PASS	0
13RGQ010455.las	0	PASS	PASS	PASS	PASS	0
13RGQ010470.las	0	PASS	PASS	PASS	PASS	0
13RGQ010485.las	0	PASS	PASS	PASS	PASS	0
13RGQ010500.las	0	PASS	PASS	PASS	PASS	0
13RGQ010515.las	0	PASS	PASS	PASS	PASS	0
13RGQ010530.las	0	PASS	PASS	PASS	PASS	0
13RGQ010545.las	0	PASS	PASS	PASS	PASS	0
13RGQ010560.las	0	PASS	PASS	PASS	PASS	0
13RGQ010575.las	0	PASS	PASS	PASS	PASS	0
13RGQ010590.las	0	PASS	PASS	PASS	PASS	0
13RGQ010605.las	0	PASS	PASS	PASS	PASS	0
13RGQ010620.las	0	PASS	PASS	PASS	PASS	0
13RGQ010635.las	0	PASS	PASS	PASS	PASS	0
13RGQ010650.las	0	PASS	PASS	PASS	PASS	0
13RGQ010665.las	0	PASS	PASS	PASS	PASS	0
13RGQ010680.las	0	PASS	PASS	PASS	PASS	0
13RGQ010695.las	0	PASS	PASS	PASS	PASS	0
13RGQ010710.las	0	PASS	PASS	PASS	PASS	0
13RGQ010725.las	0	PASS	PASS	PASS	PASS	0
13RGQ010740.las	0	PASS	PASS	PASS	PASS	0

DPH-1.2 Report on ASPRS LAS File Format (Tiled Data) - File Integrity - continued

File	Number of Points Outside Extent	Offset To Point Data	Offset To EVLR	Number Of Points	Number of Points by Return	Number of Duplicate Points
13RGQ010755.las	0	PASS	PASS	PASS	PASS	0
13RGQ025005.las	0	PASS	PASS	PASS	PASS	0
13RGQ025020.las	0	PASS	PASS	PASS	PASS	0
13RGQ025035.las	0	PASS	PASS	PASS	PASS	0
13RGQ025050.las	0	PASS	PASS	PASS	PASS	0
13RGQ025065.las	0	PASS	PASS	PASS	PASS	0
13RGQ025080.las	0	PASS	PASS	PASS	PASS	0
13RGQ025095.las	0	PASS	PASS	PASS	PASS	0
13RGQ025110.las	0	PASS	PASS	PASS	PASS	0
13RGQ025125.las	0	PASS	PASS	PASS	PASS	0
13RGQ025140.las	0	PASS	PASS	PASS	PASS	0
13RGQ025155.las	0	PASS	PASS	PASS	PASS	0
13RGQ025170.las	0	PASS	PASS	PASS	PASS	0
13RGQ025185.las	0	PASS	PASS	PASS	PASS	0
13RGQ025200.las	0	PASS	PASS	PASS	PASS	0
13RGQ025215.las	0	PASS	PASS	PASS	PASS	0
13RGQ025230.las	0	PASS	PASS	PASS	PASS	0
13RGQ025245.las	0	PASS	PASS	PASS	PASS	0
13RGQ025260.las	0	PASS	PASS	PASS	PASS	0
13RGQ025275.las	0	PASS	PASS	PASS	PASS	0
13RGQ025290.las	0	PASS	PASS	PASS	PASS	0
13RGQ025305.las	0	PASS	PASS	PASS	PASS	0
13RGQ025320.las	0	PASS	PASS	PASS	PASS	0
13RGQ025335.las	0	PASS	PASS	PASS	PASS	0
13RGQ025350.las	0	PASS	PASS	PASS	PASS	0
13RGQ025365.las	0	PASS	PASS	PASS	PASS	0
13RGQ025380.las	0	PASS	PASS	PASS	PASS	0
13RGQ025395.las	0	PASS	PASS	PASS	PASS	0
13RGQ025410.las	0	PASS	PASS	PASS	PASS	0
13RGQ025425.las	0	PASS	PASS	PASS	PASS	0
13RGQ025440.las	0	PASS	PASS	PASS	PASS	0
13RGQ025455.las	0	PASS	PASS	PASS	PASS	0
13RGQ025470.las	0	PASS	PASS	PASS	PASS	0
13RGQ025485.las	0	PASS	PASS	PASS	PASS	0
13RGQ025500.las	0	PASS	PASS	PASS	PASS	0
13RGQ025515.las	0	PASS	PASS	PASS	PASS	0
13RGQ025530.las	0	PASS	PASS	PASS	PASS	0
13RGQ025545.las	0	PASS	PASS	PASS	PASS	0
13RGQ025560.las	0	PASS	PASS	PASS	PASS	0
13RGQ025575.las	0	PASS	PASS	PASS	PASS	0
13RGQ025590.las	0	PASS	PASS	PASS	PASS	0
13RGQ025605.las	0	PASS	PASS	PASS	PASS	0
13RGQ025620.las	0	PASS	PASS	PASS	PASS	0
13RGQ025635.las	0	PASS	PASS	PASS	PASS	0
13RGQ025650.las	0	PASS	PASS	PASS	PASS	0
13RGQ025665.las	0	PASS	PASS	PASS	PASS	0
13RGQ025680.las	0	PASS	PASS	PASS	PASS	0
13RGQ025695.las	0	PASS	PASS	PASS	PASS	0
13RGQ025710.las	0	PASS	PASS	PASS	PASS	0

DPH-1.2 Report on ASPRS LAS File Format (Tiled Data) - File Integrity - continued

File	Number of Points Outside Extent	Offset To Point Data	Offset To EVLR	Number Of Points	Number of Points by Return	Number of Duplicate Points
13RGQ025725.las	0	PASS	PASS	PASS	PASS	0
13RGQ025740.las	0	PASS	PASS	PASS	PASS	0
13RGQ025755.las	0	PASS	PASS	PASS	PASS	0
13RGQ040005.las	0	PASS	PASS	PASS	PASS	0
13RGQ040020.las	0	PASS	PASS	PASS	PASS	0
13RGQ040035.las	0	PASS	PASS	PASS	PASS	0
13RGQ040050.las	0	PASS	PASS	PASS	PASS	0
13RGQ040065.las	0	PASS	PASS	PASS	PASS	0
13RGQ040080.las	0	PASS	PASS	PASS	PASS	0
13RGQ040095.las	0	PASS	PASS	PASS	PASS	0
13RGQ040110.las	0	PASS	PASS	PASS	PASS	0
13RGQ040125.las	0	PASS	PASS	PASS	PASS	0
13RGQ040140.las	0	PASS	PASS	PASS	PASS	0
13RGQ040155.las	0	PASS	PASS	PASS	PASS	0
13RGQ040170.las	0	PASS	PASS	PASS	PASS	0
13RGQ040185.las	0	PASS	PASS	PASS	PASS	0
13RGQ040200.las	0	PASS	PASS	PASS	PASS	0
13RGQ040215.las	0	PASS	PASS	PASS	PASS	0
13RGQ040230.las	0	PASS	PASS	PASS	PASS	0
13RGQ040245.las	0	PASS	PASS	PASS	PASS	0
13RGQ040260.las	0	PASS	PASS	PASS	PASS	0
13RGQ040275.las	0	PASS	PASS	PASS	PASS	0
13RGQ040290.las	0	PASS	PASS	PASS	PASS	0
13RGQ040305.las	0	PASS	PASS	PASS	PASS	0
13RGQ040320.las	0	PASS	PASS	PASS	PASS	0
13RGQ040335.las	0	PASS	PASS	PASS	PASS	0
13RGQ040350.las	0	PASS	PASS	PASS	PASS	0
13RGQ040365.las	0	PASS	PASS	PASS	PASS	0
13RGQ040380.las	0	PASS	PASS	PASS	PASS	0
13RGQ040395.las	0	PASS	PASS	PASS	PASS	0
13RGQ040410.las	0	PASS	PASS	PASS	PASS	0
13RGQ040425.las	0	PASS	PASS	PASS	PASS	0
13RGQ040440.las	0	PASS	PASS	PASS	PASS	0
13RGQ040455.las	0	PASS	PASS	PASS	PASS	0
13RGQ040470.las	0	PASS	PASS	PASS	PASS	0
13RGQ040485.las	0	PASS	PASS	PASS	PASS	0
13RGQ040500.las	0	PASS	PASS	PASS	PASS	0
13RGQ040515.las	0	PASS	PASS	PASS	PASS	0
13RGQ040530.las	0	PASS	PASS	PASS	PASS	0
13RGQ040545.las	0	PASS	PASS	PASS	PASS	0
13RGQ040560.las	0	PASS	PASS	PASS	PASS	0
13RGQ040575.las	0	PASS	PASS	PASS	PASS	0
13RGQ040590.las	0	PASS	PASS	PASS	PASS	0
13RGQ040605.las	0	PASS	PASS	PASS	PASS	0
13RGQ040620.las	0	PASS	PASS	PASS	PASS	0
13RGQ040635.las	0	PASS	PASS	PASS	PASS	0
13RGQ040650.las	0	PASS	PASS	PASS	PASS	0
13RGQ040665.las	0	PASS	PASS	PASS	PASS	0
13RGQ040680.las	0	PASS	PASS	PASS	PASS	0

DPH-1.2 Report on ASPRS LAS File Format (Tiled Data) - File Integrity - continued

File	Number of Points Outside Extent	Offset To Point Data	Offset To EVLR	Number Of Points	Number of Points by Return	Number of Duplicate Points
13RGQ040695.las	0	PASS	PASS	PASS	PASS	0
13RGQ040710.las	0	PASS	PASS	PASS	PASS	0
13RGQ040725.las	0	PASS	PASS	PASS	PASS	0
13RGQ040740.las	0	PASS	PASS	PASS	PASS	0
13RGQ040755.las	0	PASS	PASS	PASS	PASS	0
13RGQ055005.las	0	PASS	PASS	PASS	PASS	0
13RGQ055020.las	0	PASS	PASS	PASS	PASS	0
13RGQ055035.las	0	PASS	PASS	PASS	PASS	0
13RGQ055050.las	0	PASS	PASS	PASS	PASS	0
13RGQ055065.las	0	PASS	PASS	PASS	PASS	0
13RGQ055080.las	0	PASS	PASS	PASS	PASS	0
13RGQ055095.las	0	PASS	PASS	PASS	PASS	0
13RGQ055110.las	0	PASS	PASS	PASS	PASS	0
13RGQ055125.las	0	PASS	PASS	PASS	PASS	0
13RGQ055140.las	0	PASS	PASS	PASS	PASS	0
13RGQ055155.las	0	PASS	PASS	PASS	PASS	0
13RGQ055170.las	0	PASS	PASS	PASS	PASS	0
13RGQ055185.las	0	PASS	PASS	PASS	PASS	0
13RGQ055200.las	0	PASS	PASS	PASS	PASS	0
13RGQ055215.las	0	PASS	PASS	PASS	PASS	0
13RGQ055230.las	0	PASS	PASS	PASS	PASS	0
13RGQ055245.las	0	PASS	PASS	PASS	PASS	0
13RGQ055260.las	0	PASS	PASS	PASS	PASS	0
13RGQ055275.las	0	PASS	PASS	PASS	PASS	0
13RGQ055290.las	0	PASS	PASS	PASS	PASS	0
13RGQ055305.las	0	PASS	PASS	PASS	PASS	0
13RGQ055320.las	0	PASS	PASS	PASS	PASS	0
13RGQ055335.las	0	PASS	PASS	PASS	PASS	0
13RGQ055350.las	0	PASS	PASS	PASS	PASS	0
13RGQ055365.las	0	PASS	PASS	PASS	PASS	0
13RGQ055380.las	0	PASS	PASS	PASS	PASS	0
13RGQ055395.las	0	PASS	PASS	PASS	PASS	0
13RGQ055410.las	0	PASS	PASS	PASS	PASS	0
13RGQ055425.las	0	PASS	PASS	PASS	PASS	0
13RGQ055440.las	0	PASS	PASS	PASS	PASS	0
13RGQ055455.las	0	PASS	PASS	PASS	PASS	0
13RGQ055470.las	0	PASS	PASS	PASS	PASS	0
13RGQ055485.las	0	PASS	PASS	PASS	PASS	0
13RGQ055500.las	0	PASS	PASS	PASS	PASS	0
13RGQ055515.las	0	PASS	PASS	PASS	PASS	0
13RGQ055530.las	0	PASS	PASS	PASS	PASS	0
13RGQ055545.las	0	PASS	PASS	PASS	PASS	0
13RGQ055560.las	0	PASS	PASS	PASS	PASS	0
13RGQ055575.las	0	PASS	PASS	PASS	PASS	0
13RGQ055590.las	0	PASS	PASS	PASS	PASS	0
13RGQ055605.las	0	PASS	PASS	PASS	PASS	0
13RGQ055620.las	0	PASS	PASS	PASS	PASS	0
13RGQ055635.las	0	PASS	PASS	PASS	PASS	0
13RGQ055650.las	0	PASS	PASS	PASS	PASS	0

DPH-1.2 Report on ASPRS LAS File Format (Tiled Data) - File Integrity - continued

File	Number of Points Outside Extent	Offset To Point Data	Offset To EVLR	Number Of Points	Number of Points by Return	Number of Duplicate Points
13RGQ055665.las	0	PASS	PASS	PASS	PASS	0
13RGQ055680.las	0	PASS	PASS	PASS	PASS	0
13RGQ055695.las	0	PASS	PASS	PASS	PASS	0
13RGQ055710.las	0	PASS	PASS	PASS	PASS	0
13RGQ055725.las	0	PASS	PASS	PASS	PASS	0
13RGQ055740.las	0	PASS	PASS	PASS	PASS	0
13RGQ055755.las	0	PASS	PASS	PASS	PASS	0
13RGQ070005.las	0	PASS	PASS	PASS	PASS	0
13RGQ070020.las	0	PASS	PASS	PASS	PASS	0
13RGQ070035.las	0	PASS	PASS	PASS	PASS	0
13RGQ070050.las	0	PASS	PASS	PASS	PASS	0
13RGQ070065.las	0	PASS	PASS	PASS	PASS	0
13RGQ070080.las	0	PASS	PASS	PASS	PASS	0
13RGQ070095.las	0	PASS	PASS	PASS	PASS	0
13RGQ070110.las	0	PASS	PASS	PASS	PASS	0
13RGQ070125.las	0	PASS	PASS	PASS	PASS	0
13RGQ070140.las	0	PASS	PASS	PASS	PASS	0
13RGQ070155.las	0	PASS	PASS	PASS	PASS	0
13RGQ070170.las	0	PASS	PASS	PASS	PASS	0
13RGQ070185.las	0	PASS	PASS	PASS	PASS	0
13RGQ070200.las	0	PASS	PASS	PASS	PASS	0
13RGQ070215.las	0	PASS	PASS	PASS	PASS	0
13RGQ070230.las	0	PASS	PASS	PASS	PASS	0
13RGQ070245.las	0	PASS	PASS	PASS	PASS	0
13RGQ070260.las	0	PASS	PASS	PASS	PASS	0
13RGQ070275.las	0	PASS	PASS	PASS	PASS	0
13RGQ070290.las	0	PASS	PASS	PASS	PASS	0
13RGQ070305.las	0	PASS	PASS	PASS	PASS	0
13RGQ070320.las	0	PASS	PASS	PASS	PASS	0
13RGQ070335.las	0	PASS	PASS	PASS	PASS	0
13RGQ070350.las	0	PASS	PASS	PASS	PASS	0
13RGQ070365.las	0	PASS	PASS	PASS	PASS	0
13RGQ070380.las	0	PASS	PASS	PASS	PASS	0
13RGQ070395.las	0	PASS	PASS	PASS	PASS	0
13RGQ070410.las	0	PASS	PASS	PASS	PASS	0
13RGQ070425.las	0	PASS	PASS	PASS	PASS	0
13RGQ070440.las	0	PASS	PASS	PASS	PASS	0
13RGQ070455.las	0	PASS	PASS	PASS	PASS	0
13RGQ070470.las	0	PASS	PASS	PASS	PASS	0
13RGQ070485.las	0	PASS	PASS	PASS	PASS	0
13RGQ070500.las	0	PASS	PASS	PASS	PASS	0
13RGQ070515.las	0	PASS	PASS	PASS	PASS	0
13RGQ070530.las	0	PASS	PASS	PASS	PASS	0
13RGQ070545.las	0	PASS	PASS	PASS	PASS	0
13RGQ070560.las	0	PASS	PASS	PASS	PASS	0
13RGQ070575.las	0	PASS	PASS	PASS	PASS	0
13RGQ070590.las	0	PASS	PASS	PASS	PASS	0
13RGQ070605.las	0	PASS	PASS	PASS	PASS	0
13RGQ070620.las	0	PASS	PASS	PASS	PASS	0

DPH-1.2 Report on ASPRS LAS File Format (Tiled Data) - File Integrity - continued

File	Number of Points Outside Extent	Offset To Point Data	Offset To EVLR	Number Of Points	Number of Points by Return	Number of Duplicate Points
13RGQ070635.las	0	PASS	PASS	PASS	PASS	0
13RGQ070650.las	0	PASS	PASS	PASS	PASS	0
13RGQ070665.las	0	PASS	PASS	PASS	PASS	0
13RGQ070680.las	0	PASS	PASS	PASS	PASS	0
13RGQ070695.las	0	PASS	PASS	PASS	PASS	0
13RGQ070710.las	0	PASS	PASS	PASS	PASS	0
13RGQ070725.las	0	PASS	PASS	PASS	PASS	0
13RGQ070740.las	0	PASS	PASS	PASS	PASS	0
13RGQ070755.las	0	PASS	PASS	PASS	PASS	0
13RGQ085005.las	0	PASS	PASS	PASS	PASS	0
13RGQ085020.las	0	PASS	PASS	PASS	PASS	0
13RGQ085035.las	0	PASS	PASS	PASS	PASS	0
13RGQ085050.las	0	PASS	PASS	PASS	PASS	0
13RGQ085065.las	0	PASS	PASS	PASS	PASS	0
13RGQ085080.las	0	PASS	PASS	PASS	PASS	0
13RGQ085095.las	0	PASS	PASS	PASS	PASS	0
13RGQ085110.las	0	PASS	PASS	PASS	PASS	0
13RGQ085125.las	0	PASS	PASS	PASS	PASS	0
13RGQ085140.las	0	PASS	PASS	PASS	PASS	0
13RGQ085155.las	0	PASS	PASS	PASS	PASS	0
13RGQ085170.las	0	PASS	PASS	PASS	PASS	0
13RGQ085185.las	0	PASS	PASS	PASS	PASS	0
13RGQ085200.las	0	PASS	PASS	PASS	PASS	0
13RGQ085215.las	0	PASS	PASS	PASS	PASS	0
13RGQ085230.las	0	PASS	PASS	PASS	PASS	0
13RGQ085245.las	0	PASS	PASS	PASS	PASS	0
13RGQ085260.las	0	PASS	PASS	PASS	PASS	0
13RGQ085275.las	0	PASS	PASS	PASS	PASS	0
13RGQ085290.las	0	PASS	PASS	PASS	PASS	0
13RGQ085305.las	0	PASS	PASS	PASS	PASS	0
13RGQ085320.las	0	PASS	PASS	PASS	PASS	0
13RGQ085335.las	0	PASS	PASS	PASS	PASS	0
13RGQ085350.las	0	PASS	PASS	PASS	PASS	0
13RGQ085365.las	0	PASS	PASS	PASS	PASS	0
13RGQ085380.las	0	PASS	PASS	PASS	PASS	0
13RGQ085395.las	0	PASS	PASS	PASS	PASS	0
13RGQ085410.las	0	PASS	PASS	PASS	PASS	0
13RGQ085425.las	0	PASS	PASS	PASS	PASS	0
13RGQ085440.las	0	PASS	PASS	PASS	PASS	0
13RGQ085455.las	0	PASS	PASS	PASS	PASS	0
13RGQ085470.las	0	PASS	PASS	PASS	PASS	0
13RGQ085485.las	0	PASS	PASS	PASS	PASS	0
13RGQ085500.las	0	PASS	PASS	PASS	PASS	0
13RGQ085515.las	0	PASS	PASS	PASS	PASS	0
13RGQ085530.las	0	PASS	PASS	PASS	PASS	0
13RGQ085545.las	0	PASS	PASS	PASS	PASS	0
13RGQ085560.las	0	PASS	PASS	PASS	PASS	0
13RGQ085575.las	0	PASS	PASS	PASS	PASS	0
13RGQ085590.las	0	PASS	PASS	PASS	PASS	0

DPH-1.2 Report on ASPRS LAS File Format (Tiled Data) - File Integrity - continued

File	Number of Points Outside Extent	Offset To Point Data	Offset To EVLR	Number Of Points	Number of Points by Return	Number of Duplicate Points
13RGQ085605.las	0	PASS	PASS	PASS	PASS	0
13RGQ085620.las	0	PASS	PASS	PASS	PASS	0
13RGQ085635.las	0	PASS	PASS	PASS	PASS	0
13RGQ085650.las	0	PASS	PASS	PASS	PASS	0
13RGQ085665.las	0	PASS	PASS	PASS	PASS	0
13RGQ085680.las	0	PASS	PASS	PASS	PASS	0
13RGQ085695.las	0	PASS	PASS	PASS	PASS	0
13RGQ085710.las	0	PASS	PASS	PASS	PASS	0
13RGQ085725.las	0	PASS	PASS	PASS	PASS	0
13RGQ085740.las	0	PASS	PASS	PASS	PASS	0
13RGQ085755.las	0	PASS	PASS	PASS	PASS	0
13RGQ100005.las	0	PASS	PASS	PASS	PASS	0
13RGQ100020.las	0	PASS	PASS	PASS	PASS	0
13RGQ100035.las	0	PASS	PASS	PASS	PASS	0
13RGQ100050.las	0	PASS	PASS	PASS	PASS	0
13RGQ100065.las	0	PASS	PASS	PASS	PASS	0
13RGQ100080.las	0	PASS	PASS	PASS	PASS	0
13RGQ100095.las	0	PASS	PASS	PASS	PASS	0
13RGQ100110.las	0	PASS	PASS	PASS	PASS	0
13RGQ100125.las	0	PASS	PASS	PASS	PASS	0
13RGQ100140.las	0	PASS	PASS	PASS	PASS	0
13RGQ100155.las	0	PASS	PASS	PASS	PASS	0
13RGQ100170.las	0	PASS	PASS	PASS	PASS	0
13RGQ100185.las	0	PASS	PASS	PASS	PASS	0
13RGQ100200.las	0	PASS	PASS	PASS	PASS	0
13RGQ100215.las	0	PASS	PASS	PASS	PASS	0
13RGQ100230.las	0	PASS	PASS	PASS	PASS	0
13RGQ100245.las	0	PASS	PASS	PASS	PASS	0
13RGQ100260.las	0	PASS	PASS	PASS	PASS	0
13RGQ100275.las	0	PASS	PASS	PASS	PASS	0
13RGQ100290.las	0	PASS	PASS	PASS	PASS	0
13RGQ100305.las	0	PASS	PASS	PASS	PASS	0
13RGQ100320.las	0	PASS	PASS	PASS	PASS	0
13RGQ100335.las	0	PASS	PASS	PASS	PASS	0
13RGQ100350.las	0	PASS	PASS	PASS	PASS	0
13RGQ100365.las	0	PASS	PASS	PASS	PASS	0
13RGQ100380.las	0	PASS	PASS	PASS	PASS	0
13RGQ100395.las	0	PASS	PASS	PASS	PASS	0
13RGQ100410.las	0	PASS	PASS	PASS	PASS	0
13RGQ100425.las	0	PASS	PASS	PASS	PASS	0
13RGQ100440.las	0	PASS	PASS	PASS	PASS	0
13RGQ100455.las	0	PASS	PASS	PASS	PASS	0
13RGQ100470.las	0	PASS	PASS	PASS	PASS	0
13RGQ100485.las	0	PASS	PASS	PASS	PASS	0
13RGQ100500.las	0	PASS	PASS	PASS	PASS	0
13RGQ100515.las	0	PASS	PASS	PASS	PASS	0
13RGQ100530.las	0	PASS	PASS	PASS	PASS	0
13RGQ100545.las	0	PASS	PASS	PASS	PASS	0
13RGQ100560.las	0	PASS	PASS	PASS	PASS	0

DPH-1.2 Report on ASPRS LAS File Format (Tiled Data) - File Integrity - continued

File	Number of Points Outside Extent	Offset To Point Data	Offset To EVLR	Number Of Points	Number of Points by Return	Number of Duplicate Points
13RGQ100575.las	0	PASS	PASS	PASS	PASS	0
13RGQ100590.las	0	PASS	PASS	PASS	PASS	0
13RGQ100605.las	0	PASS	PASS	PASS	PASS	0
13RGQ100620.las	0	PASS	PASS	PASS	PASS	0
13RGQ100635.las	0	PASS	PASS	PASS	PASS	0
13RGQ100650.las	0	PASS	PASS	PASS	PASS	0
13RGQ100665.las	0	PASS	PASS	PASS	PASS	0
13RGQ100680.las	0	PASS	PASS	PASS	PASS	0
13RGQ100695.las	0	PASS	PASS	PASS	PASS	0
13RGQ100710.las	0	PASS	PASS	PASS	PASS	0
13RGQ100725.las	0	PASS	PASS	PASS	PASS	0
13RGQ100740.las	0	PASS	PASS	PASS	PASS	0
13RGQ100755.las	0	PASS	PASS	PASS	PASS	0
13RGQ115005.las	0	PASS	PASS	PASS	PASS	0
13RGQ115020.las	0	PASS	PASS	PASS	PASS	0
13RGQ115035.las	0	PASS	PASS	PASS	PASS	0
13RGQ115050.las	0	PASS	PASS	PASS	PASS	0
13RGQ115065.las	0	PASS	PASS	PASS	PASS	0
13RGQ115080.las	0	PASS	PASS	PASS	PASS	0
13RGQ115095.las	0	PASS	PASS	PASS	PASS	0
13RGQ115110.las	0	PASS	PASS	PASS	PASS	0
13RGQ115125.las	0	PASS	PASS	PASS	PASS	0
13RGQ115140.las	0	PASS	PASS	PASS	PASS	0
13RGQ115155.las	0	PASS	PASS	PASS	PASS	0
13RGQ115170.las	0	PASS	PASS	PASS	PASS	0
13RGQ115185.las	0	PASS	PASS	PASS	PASS	0
13RGQ115200.las	0	PASS	PASS	PASS	PASS	0
13RGQ115215.las	0	PASS	PASS	PASS	PASS	0
13RGQ115230.las	0	PASS	PASS	PASS	PASS	0
13RGQ115245.las	0	PASS	PASS	PASS	PASS	0
13RGQ115260.las	0	PASS	PASS	PASS	PASS	0
13RGQ115275.las	0	PASS	PASS	PASS	PASS	0
13RGQ115290.las	0	PASS	PASS	PASS	PASS	0
13RGQ115305.las	0	PASS	PASS	PASS	PASS	0
13RGQ115320.las	0	PASS	PASS	PASS	PASS	0
13RGQ115335.las	0	PASS	PASS	PASS	PASS	0
13RGQ115350.las	0	PASS	PASS	PASS	PASS	0
13RGQ115365.las	0	PASS	PASS	PASS	PASS	0
13RGQ115380.las	0	PASS	PASS	PASS	PASS	0
13RGQ115395.las	0	PASS	PASS	PASS	PASS	0
13RGQ115410.las	0	PASS	PASS	PASS	PASS	0
13RGQ115425.las	0	PASS	PASS	PASS	PASS	0
13RGQ115440.las	0	PASS	PASS	PASS	PASS	0
13RGQ115455.las	0	PASS	PASS	PASS	PASS	0
13RGQ115470.las	0	PASS	PASS	PASS	PASS	0
13RGQ115485.las	0	PASS	PASS	PASS	PASS	0
13RGQ115500.las	0	PASS	PASS	PASS	PASS	0
13RGQ115515.las	0	PASS	PASS	PASS	PASS	0
13RGQ115530.las	0	PASS	PASS	PASS	PASS	0

DPH-1.2 Report on ASPRS LAS File Format (Tiled Data) - File Integrity - continued

File	Number of Points Outside Extent	Offset To Point Data	Offset To EVLR	Number Of Points	Number of Points by Return	Number of Duplicate Points
13RGQ115545.las	0	PASS	PASS	PASS	PASS	0
13RGQ115560.las	0	PASS	PASS	PASS	PASS	0
13RGQ115575.las	0	PASS	PASS	PASS	PASS	0
13RGQ115590.las	0	PASS	PASS	PASS	PASS	0
13RGQ115605.las	0	PASS	PASS	PASS	PASS	0
13RGQ115620.las	0	PASS	PASS	PASS	PASS	0
13RGQ115635.las	0	PASS	PASS	PASS	PASS	0
13RGQ115650.las	0	PASS	PASS	PASS	PASS	0
13RGQ115665.las	0	PASS	PASS	PASS	PASS	0
13RGQ115680.las	0	PASS	PASS	PASS	PASS	0
13RGQ115695.las	0	PASS	PASS	PASS	PASS	0
13RGQ115710.las	0	PASS	PASS	PASS	PASS	0
13RGQ115725.las	0	PASS	PASS	PASS	PASS	0
13RGQ115740.las	0	PASS	PASS	PASS	PASS	0
13RGQ115755.las	0	PASS	PASS	PASS	PASS	0
13RGQ130005.las	0	PASS	PASS	PASS	PASS	0
13RGQ130020.las	0	PASS	PASS	PASS	PASS	0
13RGQ130035.las	0	PASS	PASS	PASS	PASS	0
13RGQ130050.las	0	PASS	PASS	PASS	PASS	0
13RGQ130065.las	0	PASS	PASS	PASS	PASS	0
13RGQ130080.las	0	PASS	PASS	PASS	PASS	0
13RGQ130095.las	0	PASS	PASS	PASS	PASS	0
13RGQ130110.las	0	PASS	PASS	PASS	PASS	0
13RGQ130125.las	0	PASS	PASS	PASS	PASS	0
13RGQ130140.las	0	PASS	PASS	PASS	PASS	0
13RGQ130155.las	0	PASS	PASS	PASS	PASS	0
13RGQ130170.las	0	PASS	PASS	PASS	PASS	0
13RGQ130185.las	0	PASS	PASS	PASS	PASS	0
13RGQ130200.las	0	PASS	PASS	PASS	PASS	0
13RGQ130215.las	0	PASS	PASS	PASS	PASS	0
13RGQ130230.las	0	PASS	PASS	PASS	PASS	0
13RGQ130245.las	0	PASS	PASS	PASS	PASS	0
13RGQ130260.las	0	PASS	PASS	PASS	PASS	0
13RGQ130275.las	0	PASS	PASS	PASS	PASS	0
13RGQ130290.las	0	PASS	PASS	PASS	PASS	0
13RGQ130305.las	0	PASS	PASS	PASS	PASS	0
13RGQ130320.las	0	PASS	PASS	PASS	PASS	0
13RGQ130335.las	0	PASS	PASS	PASS	PASS	0
13RGQ130350.las	0	PASS	PASS	PASS	PASS	0
13RGQ130365.las	0	PASS	PASS	PASS	PASS	0
13RGQ130380.las	0	PASS	PASS	PASS	PASS	0
13RGQ130395.las	0	PASS	PASS	PASS	PASS	0
13RGQ130410.las	0	PASS	PASS	PASS	PASS	0
13RGQ130425.las	0	PASS	PASS	PASS	PASS	0
13RGQ130440.las	0	PASS	PASS	PASS	PASS	0
13RGQ130455.las	0	PASS	PASS	PASS	PASS	0
13RGQ130470.las	0	PASS	PASS	PASS	PASS	0
13RGQ130485.las	0	PASS	PASS	PASS	PASS	0
13RGQ130500.las	0	PASS	PASS	PASS	PASS	0

DPH-1.2 Report on ASPRS LAS File Format (Tiled Data) - File Integrity - continued

File	Number of Points Outside Extent	Offset To Point Data	Offset To EVLR	Number Of Points	Number of Points by Return	Number of Duplicate Points
13RGQ130515.las	0	PASS	PASS	PASS	PASS	0
13RGQ130530.las	0	PASS	PASS	PASS	PASS	0
13RGQ130545.las	0	PASS	PASS	PASS	PASS	0
13RGQ130560.las	0	PASS	PASS	PASS	PASS	0
13RGQ130575.las	0	PASS	PASS	PASS	PASS	0
13RGQ130590.las	0	PASS	PASS	PASS	PASS	0
13RGQ130605.las	0	PASS	PASS	PASS	PASS	0
13RGQ130620.las	0	PASS	PASS	PASS	PASS	0
13RGQ130635.las	0	PASS	PASS	PASS	PASS	0
13RGQ130650.las	0	PASS	PASS	PASS	PASS	0
13RGQ130665.las	0	PASS	PASS	PASS	PASS	0
13RGQ130680.las	0	PASS	PASS	PASS	PASS	0
13RGQ130695.las	0	PASS	PASS	PASS	PASS	0
13RGQ130710.las	0	PASS	PASS	PASS	PASS	0
13RGQ130725.las	0	PASS	PASS	PASS	PASS	0
13RGQ130740.las	0	PASS	PASS	PASS	PASS	0
13RGQ130755.las	0	PASS	PASS	PASS	PASS	0
13RGQ145005.las	0	PASS	PASS	PASS	PASS	0
13RGQ145020.las	0	PASS	PASS	PASS	PASS	0
13RGQ145035.las	0	PASS	PASS	PASS	PASS	0
13RGQ145050.las	0	PASS	PASS	PASS	PASS	0
13RGQ145065.las	0	PASS	PASS	PASS	PASS	0
13RGQ145080.las	0	PASS	PASS	PASS	PASS	0
13RGQ145095.las	0	PASS	PASS	PASS	PASS	0
13RGQ145110.las	0	PASS	PASS	PASS	PASS	0
13RGQ145125.las	0	PASS	PASS	PASS	PASS	0
13RGQ145140.las	0	PASS	PASS	PASS	PASS	0
13RGQ145155.las	0	PASS	PASS	PASS	PASS	0
13RGQ145170.las	0	PASS	PASS	PASS	PASS	0
13RGQ145185.las	0	PASS	PASS	PASS	PASS	0
13RGQ145200.las	0	PASS	PASS	PASS	PASS	0
13RGQ145215.las	0	PASS	PASS	PASS	PASS	0
13RGQ145230.las	0	PASS	PASS	PASS	PASS	0
13RGQ145245.las	0	PASS	PASS	PASS	PASS	0
13RGQ145260.las	0	PASS	PASS	PASS	PASS	0
13RGQ145275.las	0	PASS	PASS	PASS	PASS	0
13RGQ145290.las	0	PASS	PASS	PASS	PASS	0
13RGQ145305.las	0	PASS	PASS	PASS	PASS	0
13RGQ145320.las	0	PASS	PASS	PASS	PASS	0
13RGQ145335.las	0	PASS	PASS	PASS	PASS	0
13RGQ145350.las	0	PASS	PASS	PASS	PASS	0
13RGQ145365.las	0	PASS	PASS	PASS	PASS	0
13RGQ145380.las	0	PASS	PASS	PASS	PASS	0
13RGQ145395.las	0	PASS	PASS	PASS	PASS	0
13RGQ145410.las	0	PASS	PASS	PASS	PASS	0
13RGQ145425.las	0	PASS	PASS	PASS	PASS	0
13RGQ145440.las	0	PASS	PASS	PASS	PASS	0
13RGQ145455.las	0	PASS	PASS	PASS	PASS	0
13RGQ145470.las	0	PASS	PASS	PASS	PASS	0

DPH-1.2 Report on ASPRS LAS File Format (Tiled Data) - File Integrity - continued

File	Number of Points Outside Extent	Offset To Point Data	Offset To EVLR	Number Of Points	Number of Points by Return	Number of Duplicate Points
13RGQ145485.las	0	PASS	PASS	PASS	PASS	0
13RGQ145500.las	0	PASS	PASS	PASS	PASS	0
13RGQ145515.las	0	PASS	PASS	PASS	PASS	0
13RGQ145530.las	0	PASS	PASS	PASS	PASS	0
13RGQ145545.las	0	PASS	PASS	PASS	PASS	0
13RGQ145560.las	0	PASS	PASS	PASS	PASS	0
13RGQ145575.las	0	PASS	PASS	PASS	PASS	0
13RGQ145590.las	0	PASS	PASS	PASS	PASS	0
13RGQ145605.las	0	PASS	PASS	PASS	PASS	0
13RGQ145620.las	0	PASS	PASS	PASS	PASS	0
13RGQ145635.las	0	PASS	PASS	PASS	PASS	0
13RGQ145650.las	0	PASS	PASS	PASS	PASS	0
13RGQ145665.las	0	PASS	PASS	PASS	PASS	0
13RGQ145680.las	0	PASS	PASS	PASS	PASS	0
13RGQ145695.las	0	PASS	PASS	PASS	PASS	0
13RGQ145710.las	0	PASS	PASS	PASS	PASS	0
13RGQ145725.las	0	PASS	PASS	PASS	PASS	0
13RGQ145740.las	0	PASS	PASS	PASS	PASS	0
13RGQ145755.las	0	PASS	PASS	PASS	PASS	0
13RGQ160005.las	0	PASS	PASS	PASS	PASS	0
13RGQ160020.las	0	PASS	PASS	PASS	PASS	0
13RGQ160035.las	0	PASS	PASS	PASS	PASS	0
13RGQ160050.las	0	PASS	PASS	PASS	PASS	0
13RGQ160065.las	0	PASS	PASS	PASS	PASS	0
13RGQ160080.las	0	PASS	PASS	PASS	PASS	0
13RGQ160095.las	0	PASS	PASS	PASS	PASS	0
13RGQ160110.las	0	PASS	PASS	PASS	PASS	0
13RGQ160125.las	0	PASS	PASS	PASS	PASS	0
13RGQ160140.las	0	PASS	PASS	PASS	PASS	0
13RGQ160155.las	0	PASS	PASS	PASS	PASS	0
13RGQ160170.las	0	PASS	PASS	PASS	PASS	0
13RGQ160185.las	0	PASS	PASS	PASS	PASS	0
13RGQ160200.las	0	PASS	PASS	PASS	PASS	0
13RGQ160215.las	0	PASS	PASS	PASS	PASS	0
13RGQ160230.las	0	PASS	PASS	PASS	PASS	0
13RGQ160245.las	0	PASS	PASS	PASS	PASS	0
13RGQ160260.las	0	PASS	PASS	PASS	PASS	0
13RGQ160275.las	0	PASS	PASS	PASS	PASS	0
13RGQ160290.las	0	PASS	PASS	PASS	PASS	0
13RGQ160305.las	0	PASS	PASS	PASS	PASS	0
13RGQ160320.las	0	PASS	PASS	PASS	PASS	0
13RGQ160335.las	0	PASS	PASS	PASS	PASS	0
13RGQ160350.las	0	PASS	PASS	PASS	PASS	0
13RGQ160365.las	0	PASS	PASS	PASS	PASS	0
13RGQ160380.las	0	PASS	PASS	PASS	PASS	0
13RGQ160395.las	0	PASS	PASS	PASS	PASS	0
13RGQ160410.las	0	PASS	PASS	PASS	PASS	0
13RGQ160425.las	0	PASS	PASS	PASS	PASS	0
13RGQ160440.las	0	PASS	PASS	PASS	PASS	0

DPH-1.2 Report on ASPRS LAS File Format (Tiled Data) - File Integrity - continued

File	Number of Points Outside Extent	Offset To Point Data	Offset To EVLR	Number Of Points	Number of Points by Return	Number of Duplicate Points
13RGQ160455.las	0	PASS	PASS	PASS	PASS	0
13RGQ160470.las	0	PASS	PASS	PASS	PASS	0
13RGQ160485.las	0	PASS	PASS	PASS	PASS	0
13RGQ160500.las	0	PASS	PASS	PASS	PASS	0
13RGQ160515.las	0	PASS	PASS	PASS	PASS	0
13RGQ160530.las	0	PASS	PASS	PASS	PASS	0
13RGQ160545.las	0	PASS	PASS	PASS	PASS	0
13RGQ160560.las	0	PASS	PASS	PASS	PASS	0
13RGQ160575.las	0	PASS	PASS	PASS	PASS	0
13RGQ160590.las	0	PASS	PASS	PASS	PASS	0
13RGQ160605.las	0	PASS	PASS	PASS	PASS	0
13RGQ160620.las	0	PASS	PASS	PASS	PASS	0
13RGQ160635.las	0	PASS	PASS	PASS	PASS	0
13RGQ160650.las	0	PASS	PASS	PASS	PASS	0
13RGQ160665.las	0	PASS	PASS	PASS	PASS	0
13RGQ160680.las	0	PASS	PASS	PASS	PASS	0
13RGQ160695.las	0	PASS	PASS	PASS	PASS	0
13RGQ160710.las	0	PASS	PASS	PASS	PASS	0
13RGQ160725.las	0	PASS	PASS	PASS	PASS	0
13RGQ160740.las	0	PASS	PASS	PASS	PASS	0
13RGQ160755.las	0	PASS	PASS	PASS	PASS	0
13RGQ175005.las	0	PASS	PASS	PASS	PASS	0
13RGQ175020.las	0	PASS	PASS	PASS	PASS	0
13RGQ175035.las	0	PASS	PASS	PASS	PASS	0
13RGQ175050.las	0	PASS	PASS	PASS	PASS	0
13RGQ175065.las	0	PASS	PASS	PASS	PASS	0
13RGQ175080.las	0	PASS	PASS	PASS	PASS	0
13RGQ175095.las	0	PASS	PASS	PASS	PASS	0
13RGQ175110.las	0	PASS	PASS	PASS	PASS	0
13RGQ175125.las	0	PASS	PASS	PASS	PASS	0
13RGQ175140.las	0	PASS	PASS	PASS	PASS	0
13RGQ175155.las	0	PASS	PASS	PASS	PASS	0
13RGQ175170.las	0	PASS	PASS	PASS	PASS	0
13RGQ175185.las	0	PASS	PASS	PASS	PASS	0
13RGQ175200.las	0	PASS	PASS	PASS	PASS	0
13RGQ175215.las	0	PASS	PASS	PASS	PASS	0
13RGQ175230.las	0	PASS	PASS	PASS	PASS	0
13RGQ175245.las	0	PASS	PASS	PASS	PASS	0
13RGQ175260.las	0	PASS	PASS	PASS	PASS	0
13RGQ175275.las	0	PASS	PASS	PASS	PASS	0
13RGQ175290.las	0	PASS	PASS	PASS	PASS	0
13RGQ175305.las	0	PASS	PASS	PASS	PASS	0
13RGQ175320.las	0	PASS	PASS	PASS	PASS	0
13RGQ175335.las	0	PASS	PASS	PASS	PASS	0
13RGQ175350.las	0	PASS	PASS	PASS	PASS	0
13RGQ175365.las	0	PASS	PASS	PASS	PASS	0
13RGQ175380.las	0	PASS	PASS	PASS	PASS	0
13RGQ175395.las	0	PASS	PASS	PASS	PASS	0
13RGQ175410.las	0	PASS	PASS	PASS	PASS	0

DPH-1.2 Report on ASPRS LAS File Format (Tiled Data) - File Integrity - continued

File	Number of Points Outside Extent	Offset To Point Data	Offset To EVLR	Number Of Points	Number of Points by Return	Number of Duplicate Points
13RGQ175425.las	0	PASS	PASS	PASS	PASS	0
13RGQ175440.las	0	PASS	PASS	PASS	PASS	0
13RGQ175455.las	0	PASS	PASS	PASS	PASS	0
13RGQ175470.las	0	PASS	PASS	PASS	PASS	0
13RGQ175485.las	0	PASS	PASS	PASS	PASS	0
13RGQ175500.las	0	PASS	PASS	PASS	PASS	0
13RGQ175515.las	0	PASS	PASS	PASS	PASS	0
13RGQ175530.las	0	PASS	PASS	PASS	PASS	0
13RGQ175545.las	0	PASS	PASS	PASS	PASS	0
13RGQ175560.las	0	PASS	PASS	PASS	PASS	0
13RGQ175575.las	0	PASS	PASS	PASS	PASS	0
13RGQ175590.las	0	PASS	PASS	PASS	PASS	0
13RGQ175605.las	0	PASS	PASS	PASS	PASS	0
13RGQ175620.las	0	PASS	PASS	PASS	PASS	0
13RGQ175635.las	0	PASS	PASS	PASS	PASS	0
13RGQ175650.las	0	PASS	PASS	PASS	PASS	0
13RGQ175665.las	0	PASS	PASS	PASS	PASS	0
13RGQ175680.las	0	PASS	PASS	PASS	PASS	0
13RGQ175695.las	0	PASS	PASS	PASS	PASS	0
13RGQ175710.las	0	PASS	PASS	PASS	PASS	0
13RGQ175725.las	0	PASS	PASS	PASS	PASS	0
13RGQ175740.las	0	PASS	PASS	PASS	PASS	0
13RGQ175755.las	0	PASS	PASS	PASS	PASS	0
13RGQ190005.las	0	PASS	PASS	PASS	PASS	0
13RGQ190020.las	0	PASS	PASS	PASS	PASS	0
13RGQ190035.las	0	PASS	PASS	PASS	PASS	0
13RGQ190050.las	0	PASS	PASS	PASS	PASS	0
13RGQ190065.las	0	PASS	PASS	PASS	PASS	0
13RGQ190080.las	0	PASS	PASS	PASS	PASS	0
13RGQ190095.las	0	PASS	PASS	PASS	PASS	0
13RGQ190110.las	0	PASS	PASS	PASS	PASS	0
13RGQ190125.las	0	PASS	PASS	PASS	PASS	0
13RGQ190140.las	0	PASS	PASS	PASS	PASS	0
13RGQ190155.las	0	PASS	PASS	PASS	PASS	0
13RGQ190170.las	0	PASS	PASS	PASS	PASS	0
13RGQ190185.las	0	PASS	PASS	PASS	PASS	0
13RGQ190200.las	0	PASS	PASS	PASS	PASS	0
13RGQ190215.las	0	PASS	PASS	PASS	PASS	0
13RGQ190230.las	0	PASS	PASS	PASS	PASS	0
13RGQ190245.las	0	PASS	PASS	PASS	PASS	0
13RGQ190260.las	0	PASS	PASS	PASS	PASS	0
13RGQ190275.las	0	PASS	PASS	PASS	PASS	0
13RGQ190290.las	0	PASS	PASS	PASS	PASS	0
13RGQ190305.las	0	PASS	PASS	PASS	PASS	0
13RGQ190320.las	0	PASS	PASS	PASS	PASS	0
13RGQ190335.las	0	PASS	PASS	PASS	PASS	0
13RGQ190350.las	0	PASS	PASS	PASS	PASS	0
13RGQ190365.las	0	PASS	PASS	PASS	PASS	0
13RGQ190380.las	0	PASS	PASS	PASS	PASS	0

DPH-1.2 Report on ASPRS LAS File Format (Tiled Data) - File Integrity - continued

File	Number of Points Outside Extent	Offset To Point Data	Offset To EVLR	Number Of Points	Number of Points by Return	Number of Duplicate Points
13RGQ190395.las	0	PASS	PASS	PASS	PASS	0
13RGQ190410.las	0	PASS	PASS	PASS	PASS	0
13RGQ190425.las	0	PASS	PASS	PASS	PASS	0
13RGQ190440.las	0	PASS	PASS	PASS	PASS	0
13RGQ190455.las	0	PASS	PASS	PASS	PASS	0
13RGQ190470.las	0	PASS	PASS	PASS	PASS	0
13RGQ190485.las	0	PASS	PASS	PASS	PASS	0
13RGQ190500.las	0	PASS	PASS	PASS	PASS	0
13RGQ190515.las	0	PASS	PASS	PASS	PASS	0
13RGQ190530.las	0	PASS	PASS	PASS	PASS	0
13RGQ190545.las	0	PASS	PASS	PASS	PASS	0
13RGQ190560.las	0	PASS	PASS	PASS	PASS	0
13RGQ190575.las	0	PASS	PASS	PASS	PASS	0
13RGQ190590.las	0	PASS	PASS	PASS	PASS	0
13RGQ190605.las	0	PASS	PASS	PASS	PASS	0
13RGQ190620.las	0	PASS	PASS	PASS	PASS	0
13RGQ190635.las	0	PASS	PASS	PASS	PASS	0
13RGQ190650.las	0	PASS	PASS	PASS	PASS	0
13RGQ190665.las	0	PASS	PASS	PASS	PASS	0
13RGQ190680.las	0	PASS	PASS	PASS	PASS	0
13RGQ190695.las	0	PASS	PASS	PASS	PASS	0
13RGQ190710.las	0	PASS	PASS	PASS	PASS	0
13RGQ190725.las	0	PASS	PASS	PASS	PASS	0
13RGQ190740.las	0	PASS	PASS	PASS	PASS	0
13RGQ190755.las	0	PASS	PASS	PASS	PASS	0
13RGQ205005.las	0	PASS	PASS	PASS	PASS	0
13RGQ205020.las	0	PASS	PASS	PASS	PASS	0
13RGQ205035.las	0	PASS	PASS	PASS	PASS	0
13RGQ205050.las	0	PASS	PASS	PASS	PASS	0
13RGQ205065.las	0	PASS	PASS	PASS	PASS	0
13RGQ205080.las	0	PASS	PASS	PASS	PASS	0
13RGQ205095.las	0	PASS	PASS	PASS	PASS	0
13RGQ205110.las	0	PASS	PASS	PASS	PASS	0
13RGQ205125.las	0	PASS	PASS	PASS	PASS	0
13RGQ205140.las	0	PASS	PASS	PASS	PASS	0
13RGQ205155.las	0	PASS	PASS	PASS	PASS	0
13RGQ205170.las	0	PASS	PASS	PASS	PASS	0
13RGQ205185.las	0	PASS	PASS	PASS	PASS	0
13RGQ205200.las	0	PASS	PASS	PASS	PASS	0
13RGQ205215.las	0	PASS	PASS	PASS	PASS	0
13RGQ205230.las	0	PASS	PASS	PASS	PASS	0
13RGQ205245.las	0	PASS	PASS	PASS	PASS	0
13RGQ205260.las	0	PASS	PASS	PASS	PASS	0
13RGQ205275.las	0	PASS	PASS	PASS	PASS	0
13RGQ205290.las	0	PASS	PASS	PASS	PASS	0
13RGQ205305.las	0	PASS	PASS	PASS	PASS	0
13RGQ205320.las	0	PASS	PASS	PASS	PASS	0
13RGQ205335.las	0	PASS	PASS	PASS	PASS	0
13RGQ205350.las	0	PASS	PASS	PASS	PASS	0

DPH-1.2 Report on ASPRS LAS File Format (Tiled Data) - File Integrity - continued

File	Number of Points Outside Extent	Offset To Point Data	Offset To EVLR	Number Of Points	Number of Points by Return	Number of Duplicate Points
13RGQ205365.las	0	PASS	PASS	PASS	PASS	0
13RGQ205380.las	0	PASS	PASS	PASS	PASS	0
13RGQ205395.las	0	PASS	PASS	PASS	PASS	0
13RGQ205410.las	0	PASS	PASS	PASS	PASS	0
13RGQ205425.las	0	PASS	PASS	PASS	PASS	0
13RGQ205440.las	0	PASS	PASS	PASS	PASS	0
13RGQ205455.las	0	PASS	PASS	PASS	PASS	0
13RGQ205470.las	0	PASS	PASS	PASS	PASS	0
13RGQ205485.las	0	PASS	PASS	PASS	PASS	0
13RGQ205500.las	0	PASS	PASS	PASS	PASS	0
13RGQ205515.las	0	PASS	PASS	PASS	PASS	0
13RGQ205530.las	0	PASS	PASS	PASS	PASS	0
13RGQ205545.las	0	PASS	PASS	PASS	PASS	0
13RGQ205560.las	0	PASS	PASS	PASS	PASS	0
13RGQ205575.las	0	PASS	PASS	PASS	PASS	0
13RGQ205590.las	0	PASS	PASS	PASS	PASS	0
13RGQ205605.las	0	PASS	PASS	PASS	PASS	0
13RGQ205620.las	0	PASS	PASS	PASS	PASS	0
13RGQ205635.las	0	PASS	PASS	PASS	PASS	0
13RGQ205650.las	0	PASS	PASS	PASS	PASS	0
13RGQ205665.las	0	PASS	PASS	PASS	PASS	0
13RGQ205680.las	0	PASS	PASS	PASS	PASS	0
13RGQ205695.las	0	PASS	PASS	PASS	PASS	0
13RGQ205710.las	0	PASS	PASS	PASS	PASS	0
13RGQ205725.las	0	PASS	PASS	PASS	PASS	0
13RGQ205740.las	0	PASS	PASS	PASS	PASS	0
13RGQ205755.las	0	PASS	PASS	PASS	PASS	0
13RGQ220005.las	0	PASS	PASS	PASS	PASS	0
13RGQ220020.las	0	PASS	PASS	PASS	PASS	0
13RGQ220035.las	0	PASS	PASS	PASS	PASS	0
13RGQ220050.las	0	PASS	PASS	PASS	PASS	0
13RGQ220065.las	0	PASS	PASS	PASS	PASS	0
13RGQ220080.las	0	PASS	PASS	PASS	PASS	0
13RGQ220095.las	0	PASS	PASS	PASS	PASS	0
13RGQ220110.las	0	PASS	PASS	PASS	PASS	0
13RGQ220125.las	0	PASS	PASS	PASS	PASS	0
13RGQ220140.las	0	PASS	PASS	PASS	PASS	0
13RGQ220155.las	0	PASS	PASS	PASS	PASS	0
13RGQ220170.las	0	PASS	PASS	PASS	PASS	0
13RGQ220185.las	0	PASS	PASS	PASS	PASS	0
13RGQ220200.las	0	PASS	PASS	PASS	PASS	0
13RGQ220215.las	0	PASS	PASS	PASS	PASS	0
13RGQ220230.las	0	PASS	PASS	PASS	PASS	0
13RGQ220245.las	0	PASS	PASS	PASS	PASS	0
13RGQ220260.las	0	PASS	PASS	PASS	PASS	0
13RGQ220275.las	0	PASS	PASS	PASS	PASS	0
13RGQ220290.las	0	PASS	PASS	PASS	PASS	0
13RGQ220305.las	0	PASS	PASS	PASS	PASS	0
13RGQ220320.las	0	PASS	PASS	PASS	PASS	0

DPH-1.2 Report on ASPRS LAS File Format (Tiled Data) - File Integrity - continued

File	Number of Points Outside Extent	Offset To Point Data	Offset To EVLR	Number Of Points	Number of Points by Return	Number of Duplicate Points
13RGQ220335.las	0	PASS	PASS	PASS	PASS	0
13RGQ220350.las	0	PASS	PASS	PASS	PASS	0
13RGQ220365.las	0	PASS	PASS	PASS	PASS	0
13RGQ220380.las	0	PASS	PASS	PASS	PASS	0
13RGQ220395.las	0	PASS	PASS	PASS	PASS	0
13RGQ220410.las	0	PASS	PASS	PASS	PASS	0
13RGQ220425.las	0	PASS	PASS	PASS	PASS	0
13RGQ220440.las	0	PASS	PASS	PASS	PASS	0
13RGQ220455.las	0	PASS	PASS	PASS	PASS	0
13RGQ220470.las	0	PASS	PASS	PASS	PASS	0
13RGQ220485.las	0	PASS	PASS	PASS	PASS	0
13RGQ220500.las	0	PASS	PASS	PASS	PASS	0
13RGQ220515.las	0	PASS	PASS	PASS	PASS	0
13RGQ220530.las	0	PASS	PASS	PASS	PASS	0
13RGQ220545.las	0	PASS	PASS	PASS	PASS	0
13RGQ220560.las	0	PASS	PASS	PASS	PASS	0
13RGQ220575.las	0	PASS	PASS	PASS	PASS	0
13RGQ220590.las	0	PASS	PASS	PASS	PASS	0
13RGQ220605.las	0	PASS	PASS	PASS	PASS	0
13RGQ220620.las	0	PASS	PASS	PASS	PASS	0
13RGQ220635.las	0	PASS	PASS	PASS	PASS	0
13RGQ220650.las	0	PASS	PASS	PASS	PASS	0
13RGQ220665.las	0	PASS	PASS	PASS	PASS	0
13RGQ220680.las	0	PASS	PASS	PASS	PASS	0
13RGQ220695.las	0	PASS	PASS	PASS	PASS	0
13RGQ220710.las	0	PASS	PASS	PASS	PASS	0
13RGQ220725.las	0	PASS	PASS	PASS	PASS	0
13RGQ220740.las	0	PASS	PASS	PASS	PASS	0
13RGQ220755.las	0	PASS	PASS	PASS	PASS	0
13RGQ235005.las	0	PASS	PASS	PASS	PASS	0
13RGQ235020.las	0	PASS	PASS	PASS	PASS	0
13RGQ235035.las	0	PASS	PASS	PASS	PASS	0
13RGQ235050.las	0	PASS	PASS	PASS	PASS	0
13RGQ235065.las	0	PASS	PASS	PASS	PASS	0
13RGQ235080.las	0	PASS	PASS	PASS	PASS	0
13RGQ235095.las	0	PASS	PASS	PASS	PASS	0
13RGQ235110.las	0	PASS	PASS	PASS	PASS	0
13RGQ235125.las	0	PASS	PASS	PASS	PASS	0
13RGQ235140.las	0	PASS	PASS	PASS	PASS	0
13RGQ235155.las	0	PASS	PASS	PASS	PASS	0
13RGQ235170.las	0	PASS	PASS	PASS	PASS	0
13RGQ235185.las	0	PASS	PASS	PASS	PASS	0
13RGQ235200.las	0	PASS	PASS	PASS	PASS	0
13RGQ235215.las	0	PASS	PASS	PASS	PASS	0
13RGQ235230.las	0	PASS	PASS	PASS	PASS	0
13RGQ235245.las	0	PASS	PASS	PASS	PASS	0
13RGQ235260.las	0	PASS	PASS	PASS	PASS	0
13RGQ235275.las	0	PASS	PASS	PASS	PASS	0
13RGQ235290.las	0	PASS	PASS	PASS	PASS	0

DPH-1.2 Report on ASPRS LAS File Format (Tiled Data) - File Integrity - continued

File	Number of Points Outside Extent	Offset To Point Data	Offset To EVLR	Number Of Points	Number of Points by Return	Number of Duplicate Points
13RGQ235305.las	0	PASS	PASS	PASS	PASS	0
13RGQ235320.las	0	PASS	PASS	PASS	PASS	0
13RGQ235335.las	0	PASS	PASS	PASS	PASS	0
13RGQ235350.las	0	PASS	PASS	PASS	PASS	0
13RGQ235365.las	0	PASS	PASS	PASS	PASS	0
13RGQ235380.las	0	PASS	PASS	PASS	PASS	0
13RGQ235395.las	0	PASS	PASS	PASS	PASS	0
13RGQ235410.las	0	PASS	PASS	PASS	PASS	0
13RGQ235425.las	0	PASS	PASS	PASS	PASS	0
13RGQ235440.las	0	PASS	PASS	PASS	PASS	0
13RGQ235455.las	0	PASS	PASS	PASS	PASS	0
13RGQ235470.las	0	PASS	PASS	PASS	PASS	0
13RGQ235485.las	0	PASS	PASS	PASS	PASS	0
13RGQ235500.las	0	PASS	PASS	PASS	PASS	0
13RGQ235515.las	0	PASS	PASS	PASS	PASS	0
13RGQ235530.las	0	PASS	PASS	PASS	PASS	0
13RGQ235545.las	0	PASS	PASS	PASS	PASS	0
13RGQ235560.las	0	PASS	PASS	PASS	PASS	0
13RGQ235575.las	0	PASS	PASS	PASS	PASS	0
13RGQ235590.las	0	PASS	PASS	PASS	PASS	0
13RGQ235605.las	0	PASS	PASS	PASS	PASS	0
13RGQ235620.las	0	PASS	PASS	PASS	PASS	0
13RGQ235635.las	0	PASS	PASS	PASS	PASS	0
13RGQ235650.las	0	PASS	PASS	PASS	PASS	0
13RGQ235665.las	0	PASS	PASS	PASS	PASS	0
13RGQ235680.las	0	PASS	PASS	PASS	PASS	0
13RGQ235695.las	0	PASS	PASS	PASS	PASS	0
13RGQ235710.las	0	PASS	PASS	PASS	PASS	0
13RGQ235725.las	0	PASS	PASS	PASS	PASS	0
13RGQ235740.las	0	PASS	PASS	PASS	PASS	0
13RGQ235755.las	0	PASS	PASS	PASS	PASS	0
13RGQ250005.las	0	PASS	PASS	PASS	PASS	0
13RGQ250020.las	0	PASS	PASS	PASS	PASS	0
13RGQ250035.las	0	PASS	PASS	PASS	PASS	0
13RGQ250050.las	0	PASS	PASS	PASS	PASS	0
13RGQ250065.las	0	PASS	PASS	PASS	PASS	0
13RGQ250080.las	0	PASS	PASS	PASS	PASS	0
13RGQ250095.las	0	PASS	PASS	PASS	PASS	0
13RGQ250110.las	0	PASS	PASS	PASS	PASS	0
13RGQ250125.las	0	PASS	PASS	PASS	PASS	0
13RGQ250140.las	0	PASS	PASS	PASS	PASS	0
13RGQ250155.las	0	PASS	PASS	PASS	PASS	0
13RGQ250170.las	0	PASS	PASS	PASS	PASS	0
13RGQ250185.las	0	PASS	PASS	PASS	PASS	0
13RGQ250200.las	0	PASS	PASS	PASS	PASS	0
13RGQ250215.las	0	PASS	PASS	PASS	PASS	0
13RGQ250230.las	0	PASS	PASS	PASS	PASS	0
13RGQ250245.las	0	PASS	PASS	PASS	PASS	0
13RGQ250260.las	0	PASS	PASS	PASS	PASS	0

DPH-1.2 Report on ASPRS LAS File Format (Tiled Data) - File Integrity - continued

File	Number of Points Outside Extent	Offset To Point Data	Offset To EVLR	Number Of Points	Number of Points by Return	Number of Duplicate Points
13RGQ250275.las	0	PASS	PASS	PASS	PASS	0
13RGQ250290.las	0	PASS	PASS	PASS	PASS	0
13RGQ250305.las	0	PASS	PASS	PASS	PASS	0
13RGQ250320.las	0	PASS	PASS	PASS	PASS	0
13RGQ250335.las	0	PASS	PASS	PASS	PASS	0
13RGQ250350.las	0	PASS	PASS	PASS	PASS	0
13RGQ250365.las	0	PASS	PASS	PASS	PASS	0
13RGQ250380.las	0	PASS	PASS	PASS	PASS	0
13RGQ250395.las	0	PASS	PASS	PASS	PASS	0
13RGQ250410.las	0	PASS	PASS	PASS	PASS	0
13RGQ250425.las	0	PASS	PASS	PASS	PASS	0
13RGQ250440.las	0	PASS	PASS	PASS	PASS	0
13RGQ250455.las	0	PASS	PASS	PASS	PASS	0
13RGQ250470.las	0	PASS	PASS	PASS	PASS	0
13RGQ250485.las	0	PASS	PASS	PASS	PASS	0
13RGQ250500.las	0	PASS	PASS	PASS	PASS	0
13RGQ250515.las	0	PASS	PASS	PASS	PASS	0
13RGQ250530.las	0	PASS	PASS	PASS	PASS	0
13RGQ250545.las	0	PASS	PASS	PASS	PASS	0
13RGQ250560.las	0	PASS	PASS	PASS	PASS	0
13RGQ250575.las	0	PASS	PASS	PASS	PASS	0
13RGQ250590.las	0	PASS	PASS	PASS	PASS	0
13RGQ250605.las	0	PASS	PASS	PASS	PASS	0
13RGQ250620.las	0	PASS	PASS	PASS	PASS	0
13RGQ250635.las	0	PASS	PASS	PASS	PASS	0
13RGQ250650.las	0	PASS	PASS	PASS	PASS	0
13RGQ250665.las	0	PASS	PASS	PASS	PASS	0
13RGQ250680.las	0	PASS	PASS	PASS	PASS	0
13RGQ250695.las	0	PASS	PASS	PASS	PASS	0
13RGQ250710.las	0	PASS	PASS	PASS	PASS	0
13RGQ250725.las	0	PASS	PASS	PASS	PASS	0
13RGQ250740.las	0	PASS	PASS	PASS	PASS	0
13RGQ250755.las	0	PASS	PASS	PASS	PASS	0
13RGQ265005.las	0	PASS	PASS	PASS	PASS	0
13RGQ265020.las	0	PASS	PASS	PASS	PASS	0
13RGQ265035.las	0	PASS	PASS	PASS	PASS	0
13RGQ265050.las	0	PASS	PASS	PASS	PASS	0
13RGQ265065.las	0	PASS	PASS	PASS	PASS	0
13RGQ265080.las	0	PASS	PASS	PASS	PASS	0
13RGQ265095.las	0	PASS	PASS	PASS	PASS	0
13RGQ265110.las	0	PASS	PASS	PASS	PASS	0
13RGQ265125.las	0	PASS	PASS	PASS	PASS	0
13RGQ265140.las	0	PASS	PASS	PASS	PASS	0
13RGQ265155.las	0	PASS	PASS	PASS	PASS	0
13RGQ265170.las	0	PASS	PASS	PASS	PASS	0
13RGQ265185.las	0	PASS	PASS	PASS	PASS	0
13RGQ265200.las	0	PASS	PASS	PASS	PASS	0
13RGQ265215.las	0	PASS	PASS	PASS	PASS	0
13RGQ265230.las	0	PASS	PASS	PASS	PASS	0

DPH-1.2 Report on ASPRS LAS File Format (Tiled Data) - File Integrity - continued

File	Number of Points Outside Extent	Offset To Point Data	Offset To EVLR	Number Of Points	Number of Points by Return	Number of Duplicate Points
13RGQ265245.las	0	PASS	PASS	PASS	PASS	0
13RGQ265260.las	0	PASS	PASS	PASS	PASS	0
13RGQ265275.las	0	PASS	PASS	PASS	PASS	0
13RGQ265290.las	0	PASS	PASS	PASS	PASS	0
13RGQ265305.las	0	PASS	PASS	PASS	PASS	0
13RGQ265320.las	0	PASS	PASS	PASS	PASS	0
13RGQ265335.las	0	PASS	PASS	PASS	PASS	0
13RGQ265350.las	0	PASS	PASS	PASS	PASS	0
13RGQ265365.las	0	PASS	PASS	PASS	PASS	0
13RGQ265380.las	0	PASS	PASS	PASS	PASS	0
13RGQ265395.las	0	PASS	PASS	PASS	PASS	0
13RGQ265410.las	0	PASS	PASS	PASS	PASS	0
13RGQ265425.las	0	PASS	PASS	PASS	PASS	0
13RGQ265440.las	0	PASS	PASS	PASS	PASS	0
13RGQ265455.las	0	PASS	PASS	PASS	PASS	0
13RGQ265470.las	0	PASS	PASS	PASS	PASS	0
13RGQ265485.las	0	PASS	PASS	PASS	PASS	0
13RGQ265500.las	0	PASS	PASS	PASS	PASS	0
13RGQ265515.las	0	PASS	PASS	PASS	PASS	0
13RGQ265530.las	0	PASS	PASS	PASS	PASS	0
13RGQ265545.las	0	PASS	PASS	PASS	PASS	0
13RGQ265560.las	0	PASS	PASS	PASS	PASS	0
13RGQ265575.las	0	PASS	PASS	PASS	PASS	0
13RGQ265590.las	0	PASS	PASS	PASS	PASS	0
13RGQ265605.las	0	PASS	PASS	PASS	PASS	0
13RGQ265620.las	0	PASS	PASS	PASS	PASS	0
13RGQ265635.las	0	PASS	PASS	PASS	PASS	0
13RGQ265650.las	0	PASS	PASS	PASS	PASS	0
13RGQ265665.las	0	PASS	PASS	PASS	PASS	0
13RGQ265680.las	0	PASS	PASS	PASS	PASS	0
13RGQ265695.las	0	PASS	PASS	PASS	PASS	0
13RGQ265710.las	0	PASS	PASS	PASS	PASS	0
13RGQ265725.las	0	PASS	PASS	PASS	PASS	0
13RGQ265740.las	0	PASS	PASS	PASS	PASS	0
13RGQ265755.las	0	PASS	PASS	PASS	PASS	0
13RGQ280005.las	0	PASS	PASS	PASS	PASS	0
13RGQ280020.las	0	PASS	PASS	PASS	PASS	0
13RGQ280035.las	0	PASS	PASS	PASS	PASS	0
13RGQ280050.las	0	PASS	PASS	PASS	PASS	0
13RGQ280065.las	0	PASS	PASS	PASS	PASS	0
13RGQ280080.las	0	PASS	PASS	PASS	PASS	0
13RGQ280095.las	0	PASS	PASS	PASS	PASS	0
13RGQ280110.las	0	PASS	PASS	PASS	PASS	0
13RGQ280125.las	0	PASS	PASS	PASS	PASS	0
13RGQ280140.las	0	PASS	PASS	PASS	PASS	0
13RGQ280155.las	0	PASS	PASS	PASS	PASS	0
13RGQ280170.las	0	PASS	PASS	PASS	PASS	0
13RGQ280185.las	0	PASS	PASS	PASS	PASS	0
13RGQ280200.las	0	PASS	PASS	PASS	PASS	0

DPH-1.2 Report on ASPRS LAS File Format (Tiled Data) - File Integrity - continued

File	Number of Points Outside Extent	Offset To Point Data	Offset To EVLR	Number Of Points	Number of Points by Return	Number of Duplicate Points
13RGQ280215.las	0	PASS	PASS	PASS	PASS	0
13RGQ280230.las	0	PASS	PASS	PASS	PASS	0
13RGQ280245.las	0	PASS	PASS	PASS	PASS	0
13RGQ280260.las	0	PASS	PASS	PASS	PASS	0
13RGQ280275.las	0	PASS	PASS	PASS	PASS	0
13RGQ280290.las	0	PASS	PASS	PASS	PASS	0
13RGQ280305.las	0	PASS	PASS	PASS	PASS	0
13RGQ280320.las	0	PASS	PASS	PASS	PASS	0
13RGQ280335.las	0	PASS	PASS	PASS	PASS	0
13RGQ280350.las	0	PASS	PASS	PASS	PASS	0
13RGQ280365.las	0	PASS	PASS	PASS	PASS	0
13RGQ280380.las	0	PASS	PASS	PASS	PASS	0
13RGQ280395.las	0	PASS	PASS	PASS	PASS	0
13RGQ280410.las	0	PASS	PASS	PASS	PASS	0
13RGQ280425.las	0	PASS	PASS	PASS	PASS	0
13RGQ280440.las	0	PASS	PASS	PASS	PASS	0
13RGQ280455.las	0	PASS	PASS	PASS	PASS	0
13RGQ280470.las	0	PASS	PASS	PASS	PASS	0
13RGQ280485.las	0	PASS	PASS	PASS	PASS	0
13RGQ280500.las	0	PASS	PASS	PASS	PASS	0
13RGQ280515.las	0	PASS	PASS	PASS	PASS	0
13RGQ280530.las	0	PASS	PASS	PASS	PASS	0
13RGQ280545.las	0	PASS	PASS	PASS	PASS	0
13RGQ280560.las	0	PASS	PASS	PASS	PASS	0
13RGQ280575.las	0	PASS	PASS	PASS	PASS	0
13RGQ280590.las	0	PASS	PASS	PASS	PASS	0
13RGQ280605.las	0	PASS	PASS	PASS	PASS	0
13RGQ280620.las	0	PASS	PASS	PASS	PASS	0
13RGQ280635.las	0	PASS	PASS	PASS	PASS	0
13RGQ280650.las	0	PASS	PASS	PASS	PASS	0
13RGQ280665.las	0	PASS	PASS	PASS	PASS	0
13RGQ280680.las	0	PASS	PASS	PASS	PASS	0
13RGQ280695.las	0	PASS	PASS	PASS	PASS	0
13RGQ280710.las	0	PASS	PASS	PASS	PASS	0
13RGQ280725.las	0	PASS	PASS	PASS	PASS	0
13RGQ280740.las	0	PASS	PASS	PASS	PASS	0
13RGQ280755.las	0	PASS	PASS	PASS	PASS	0
13RGQ295005.las	0	PASS	PASS	PASS	PASS	0
13RGQ295020.las	0	PASS	PASS	PASS	PASS	0
13RGQ295035.las	0	PASS	PASS	PASS	PASS	0
13RGQ295050.las	0	PASS	PASS	PASS	PASS	0
13RGQ295065.las	0	PASS	PASS	PASS	PASS	0
13RGQ295080.las	0	PASS	PASS	PASS	PASS	0
13RGQ295095.las	0	PASS	PASS	PASS	PASS	0
13RGQ295110.las	0	PASS	PASS	PASS	PASS	0
13RGQ295125.las	0	PASS	PASS	PASS	PASS	0
13RGQ295140.las	0	PASS	PASS	PASS	PASS	0
13RGQ295155.las	0	PASS	PASS	PASS	PASS	0
13RGQ295170.las	0	PASS	PASS	PASS	PASS	0

DPH-1.2 Report on ASPRS LAS File Format (Tiled Data) - File Integrity - continued

File	Number of Points Outside Extent	Offset To Point Data	Offset To EVLR	Number Of Points	Number of Points by Return	Number of Duplicate Points
13RGQ295185.las	0	PASS	PASS	PASS	PASS	0
13RGQ295200.las	0	PASS	PASS	PASS	PASS	0
13RGQ295215.las	0	PASS	PASS	PASS	PASS	0
13RGQ295230.las	0	PASS	PASS	PASS	PASS	0
13RGQ295245.las	0	PASS	PASS	PASS	PASS	0
13RGQ295260.las	0	PASS	PASS	PASS	PASS	0
13RGQ295275.las	0	PASS	PASS	PASS	PASS	0
13RGQ295290.las	0	PASS	PASS	PASS	PASS	0
13RGQ295305.las	0	PASS	PASS	PASS	PASS	0
13RGQ295320.las	0	PASS	PASS	PASS	PASS	0
13RGQ295335.las	0	PASS	PASS	PASS	PASS	0
13RGQ295350.las	0	PASS	PASS	PASS	PASS	0
13RGQ295365.las	0	PASS	PASS	PASS	PASS	0
13RGQ295380.las	0	PASS	PASS	PASS	PASS	0
13RGQ295395.las	0	PASS	PASS	PASS	PASS	0
13RGQ295410.las	0	PASS	PASS	PASS	PASS	0
13RGQ295425.las	0	PASS	PASS	PASS	PASS	0
13RGQ295440.las	0	PASS	PASS	PASS	PASS	0
13RGQ295455.las	0	PASS	PASS	PASS	PASS	0
13RGQ295470.las	0	PASS	PASS	PASS	PASS	0
13RGQ295485.las	0	PASS	PASS	PASS	PASS	0
13RGQ295500.las	0	PASS	PASS	PASS	PASS	0
13RGQ295515.las	0	PASS	PASS	PASS	PASS	0
13RGQ295530.las	0	PASS	PASS	PASS	PASS	0
13RGQ295545.las	0	PASS	PASS	PASS	PASS	0
13RGQ295560.las	0	PASS	PASS	PASS	PASS	0
13RGQ295575.las	0	PASS	PASS	PASS	PASS	0
13RGQ295590.las	0	PASS	PASS	PASS	PASS	0
13RGQ295605.las	0	PASS	PASS	PASS	PASS	0
13RGQ295620.las	0	PASS	PASS	PASS	PASS	0
13RGQ295635.las	0	PASS	PASS	PASS	PASS	0
13RGQ295650.las	0	PASS	PASS	PASS	PASS	0
13RGQ295665.las	0	PASS	PASS	PASS	PASS	0
13RGQ295680.las	0	PASS	PASS	PASS	PASS	0
13RGQ295695.las	0	PASS	PASS	PASS	PASS	0
13RGQ295710.las	0	PASS	PASS	PASS	PASS	0
13RGQ295725.las	0	PASS	PASS	PASS	PASS	0
13RGQ295740.las	0	PASS	PASS	PASS	PASS	0
13RGQ295755.las	0	PASS	PASS	PASS	PASS	0
13RGQ310005.las	0	PASS	PASS	PASS	PASS	0
13RGQ310020.las	0	PASS	PASS	PASS	PASS	0
13RGQ310035.las	0	PASS	PASS	PASS	PASS	0
13RGQ310050.las	0	PASS	PASS	PASS	PASS	0
13RGQ310065.las	0	PASS	PASS	PASS	PASS	0
13RGQ310080.las	0	PASS	PASS	PASS	PASS	0
13RGQ310095.las	0	PASS	PASS	PASS	PASS	0
13RGQ310110.las	0	PASS	PASS	PASS	PASS	0
13RGQ310125.las	0	PASS	PASS	PASS	PASS	0
13RGQ310140.las	0	PASS	PASS	PASS	PASS	0

DPH-1.2 Report on ASPRS LAS File Format (Tiled Data) - File Integrity - continued

File	Number of Points Outside Extent	Offset To Point Data	Offset To EVLR	Number Of Points	Number of Points by Return	Number of Duplicate Points
13RGQ310155.las	0	PASS	PASS	PASS	PASS	0
13RGQ310170.las	0	PASS	PASS	PASS	PASS	0
13RGQ310185.las	0	PASS	PASS	PASS	PASS	0
13RGQ310200.las	0	PASS	PASS	PASS	PASS	0
13RGQ310215.las	0	PASS	PASS	PASS	PASS	0
13RGQ310230.las	0	PASS	PASS	PASS	PASS	0
13RGQ310245.las	0	PASS	PASS	PASS	PASS	0
13RGQ310260.las	0	PASS	PASS	PASS	PASS	0
13RGQ310275.las	0	PASS	PASS	PASS	PASS	0
13RGQ310290.las	0	PASS	PASS	PASS	PASS	0
13RGQ310305.las	0	PASS	PASS	PASS	PASS	0
13RGQ310320.las	0	PASS	PASS	PASS	PASS	0
13RGQ310335.las	0	PASS	PASS	PASS	PASS	0
13RGQ310350.las	0	PASS	PASS	PASS	PASS	0
13RGQ310365.las	0	PASS	PASS	PASS	PASS	0
13RGQ310380.las	0	PASS	PASS	PASS	PASS	0
13RGQ310395.las	0	PASS	PASS	PASS	PASS	0
13RGQ310410.las	0	PASS	PASS	PASS	PASS	0
13RGQ310425.las	0	PASS	PASS	PASS	PASS	0
13RGQ310440.las	0	PASS	PASS	PASS	PASS	0
13RGQ310455.las	0	PASS	PASS	PASS	PASS	0
13RGQ310470.las	0	PASS	PASS	PASS	PASS	0
13RGQ310485.las	0	PASS	PASS	PASS	PASS	0
13RGQ310500.las	0	PASS	PASS	PASS	PASS	0
13RGQ310515.las	0	PASS	PASS	PASS	PASS	0
13RGQ310530.las	0	PASS	PASS	PASS	PASS	0
13RGQ310545.las	0	PASS	PASS	PASS	PASS	0
13RGQ310560.las	0	PASS	PASS	PASS	PASS	0
13RGQ310575.las	0	PASS	PASS	PASS	PASS	0
13RGQ310590.las	0	PASS	PASS	PASS	PASS	0
13RGQ310605.las	0	PASS	PASS	PASS	PASS	0
13RGQ310620.las	0	PASS	PASS	PASS	PASS	0
13RGQ310635.las	0	PASS	PASS	PASS	PASS	0
13RGQ310650.las	0	PASS	PASS	PASS	PASS	0
13RGQ310665.las	0	PASS	PASS	PASS	PASS	0
13RGQ310680.las	0	PASS	PASS	PASS	PASS	0
13RGQ310695.las	0	PASS	PASS	PASS	PASS	0
13RGQ310710.las	0	PASS	PASS	PASS	PASS	0
13RGQ310725.las	0	PASS	PASS	PASS	PASS	0
13RGQ310740.las	0	PASS	PASS	PASS	PASS	0
13RGQ310755.las	0	PASS	PASS	PASS	PASS	0
13RGQ325005.las	0	PASS	PASS	PASS	PASS	0
13RGQ325020.las	0	PASS	PASS	PASS	PASS	0
13RGQ325035.las	0	PASS	PASS	PASS	PASS	0
13RGQ325050.las	0	PASS	PASS	PASS	PASS	0
13RGQ325065.las	0	PASS	PASS	PASS	PASS	0
13RGQ325080.las	0	PASS	PASS	PASS	PASS	0
13RGQ325095.las	0	PASS	PASS	PASS	PASS	0
13RGQ325110.las	0	PASS	PASS	PASS	PASS	0

DPH-1.2 Report on ASPRS LAS File Format (Tiled Data) - File Integrity - continued

File	Number of Points Outside Extent	Offset To Point Data	Offset To EVLR	Number Of Points	Number of Points by Return	Number of Duplicate Points
13RGO325125.las	0	PASS	PASS	PASS	PASS	0
13RGO325140.las	0	PASS	PASS	PASS	PASS	0
13RGO325155.las	0	PASS	PASS	PASS	PASS	0
13RGO325170.las	0	PASS	PASS	PASS	PASS	0
13RGO325185.las	0	PASS	PASS	PASS	PASS	0
13RGO325200.las	0	PASS	PASS	PASS	PASS	0
13RGO325215.las	0	PASS	PASS	PASS	PASS	0
13RGO325230.las	0	PASS	PASS	PASS	PASS	0
13RGO325245.las	0	PASS	PASS	PASS	PASS	0
13RGO325260.las	0	PASS	PASS	PASS	PASS	0
13RGO325275.las	0	PASS	PASS	PASS	PASS	0
13RGO325290.las	0	PASS	PASS	PASS	PASS	0
13RGO325305.las	0	PASS	PASS	PASS	PASS	0
13RGO325320.las	0	PASS	PASS	PASS	PASS	0
13RGO325335.las	0	PASS	PASS	PASS	PASS	0
13RGO325350.las	0	PASS	PASS	PASS	PASS	0
13RGO325365.las	0	PASS	PASS	PASS	PASS	0
13RGO325380.las	0	PASS	PASS	PASS	PASS	0
13RGO325395.las	0	PASS	PASS	PASS	PASS	0
13RGO325410.las	0	PASS	PASS	PASS	PASS	0
13RGO325425.las	0	PASS	PASS	PASS	PASS	0
13RGO325440.las	0	PASS	PASS	PASS	PASS	0
13RGO325455.las	0	PASS	PASS	PASS	PASS	0
13RGO325470.las	0	PASS	PASS	PASS	PASS	0
13RGO325485.las	0	PASS	PASS	PASS	PASS	0
13RGO325500.las	0	PASS	PASS	PASS	PASS	0
13RGO325515.las	0	PASS	PASS	PASS	PASS	0
13RGO325530.las	0	PASS	PASS	PASS	PASS	0
13RGO325545.las	0	PASS	PASS	PASS	PASS	0
13RGO325560.las	0	PASS	PASS	PASS	PASS	0
13RGO325575.las	0	PASS	PASS	PASS	PASS	0
13RGO325590.las	0	PASS	PASS	PASS	PASS	0
13RGO325605.las	0	PASS	PASS	PASS	PASS	0
13RGO325620.las	0	PASS	PASS	PASS	PASS	0
13RGO325635.las	0	PASS	PASS	PASS	PASS	0
13RGO325650.las	0	PASS	PASS	PASS	PASS	0
13RGO325665.las	0	PASS	PASS	PASS	PASS	0
13RGO325680.las	0	PASS	PASS	PASS	PASS	0
13RGO325695.las	0	PASS	PASS	PASS	PASS	0
13RGO325710.las	0	PASS	PASS	PASS	PASS	0
13RGO325725.las	0	PASS	PASS	PASS	PASS	0
13RGO325740.las	0	PASS	PASS	PASS	PASS	0
13RGO325755.las	0	PASS	PASS	PASS	PASS	0
13RGO340005.las	0	PASS	PASS	PASS	PASS	0
13RGO340020.las	0	PASS	PASS	PASS	PASS	0
13RGO340035.las	0	PASS	PASS	PASS	PASS	0
13RGO340050.las	0	PASS	PASS	PASS	PASS	0
13RGO340065.las	0	PASS	PASS	PASS	PASS	0
13RGO340080.las	0	PASS	PASS	PASS	PASS	0

DPH-1.2 Report on ASPRS LAS File Format (Tiled Data) - File Integrity - continued

File	Number of Points Outside Extent	Offset To Point Data	Offset To EVLR	Number Of Points	Number of Points by Return	Number of Duplicate Points
13RGQ340095.las	0	PASS	PASS	PASS	PASS	0
13RGQ340110.las	0	PASS	PASS	PASS	PASS	0
13RGQ340125.las	0	PASS	PASS	PASS	PASS	0
13RGQ340140.las	0	PASS	PASS	PASS	PASS	0
13RGQ340155.las	0	PASS	PASS	PASS	PASS	0
13RGQ340170.las	0	PASS	PASS	PASS	PASS	0
13RGQ340185.las	0	PASS	PASS	PASS	PASS	0
13RGQ340200.las	0	PASS	PASS	PASS	PASS	0
13RGQ340215.las	0	PASS	PASS	PASS	PASS	0
13RGQ340230.las	0	PASS	PASS	PASS	PASS	0
13RGQ340245.las	0	PASS	PASS	PASS	PASS	0
13RGQ340260.las	0	PASS	PASS	PASS	PASS	0
13RGQ340275.las	0	PASS	PASS	PASS	PASS	0
13RGQ340290.las	0	PASS	PASS	PASS	PASS	0
13RGQ340305.las	0	PASS	PASS	PASS	PASS	0
13RGQ340320.las	0	PASS	PASS	PASS	PASS	0
13RGQ340335.las	0	PASS	PASS	PASS	PASS	0
13RGQ340350.las	0	PASS	PASS	PASS	PASS	0
13RGQ340365.las	0	PASS	PASS	PASS	PASS	0
13RGQ340380.las	0	PASS	PASS	PASS	PASS	0
13RGQ340395.las	0	PASS	PASS	PASS	PASS	0
13RGQ340410.las	0	PASS	PASS	PASS	PASS	0
13RGQ340425.las	0	PASS	PASS	PASS	PASS	0
13RGQ340440.las	0	PASS	PASS	PASS	PASS	0
13RGQ340455.las	0	PASS	PASS	PASS	PASS	0
13RGQ340470.las	0	PASS	PASS	PASS	PASS	0
13RGQ340485.las	0	PASS	PASS	PASS	PASS	0
13RGQ340500.las	0	PASS	PASS	PASS	PASS	0
13RGQ340515.las	0	PASS	PASS	PASS	PASS	0
13RGQ340530.las	0	PASS	PASS	PASS	PASS	0
13RGQ340545.las	0	PASS	PASS	PASS	PASS	0
13RGQ340560.las	0	PASS	PASS	PASS	PASS	0
13RGQ340575.las	0	PASS	PASS	PASS	PASS	0
13RGQ340590.las	0	PASS	PASS	PASS	PASS	0
13RGQ340605.las	0	PASS	PASS	PASS	PASS	0
13RGQ340620.las	0	PASS	PASS	PASS	PASS	0
13RGQ340635.las	0	PASS	PASS	PASS	PASS	0
13RGQ340650.las	0	PASS	PASS	PASS	PASS	0
13RGQ340665.las	0	PASS	PASS	PASS	PASS	0
13RGQ340680.las	0	PASS	PASS	PASS	PASS	0
13RGQ340695.las	0	PASS	PASS	PASS	PASS	0
13RGQ340710.las	0	PASS	PASS	PASS	PASS	0
13RGQ340725.las	0	PASS	PASS	PASS	PASS	0
13RGQ340740.las	0	PASS	PASS	PASS	PASS	0
13RGQ340755.las	0	PASS	PASS	PASS	PASS	0
13RGQ355005.las	0	PASS	PASS	PASS	PASS	0
13RGQ355020.las	0	PASS	PASS	PASS	PASS	0
13RGQ355035.las	0	PASS	PASS	PASS	PASS	0
13RGQ355050.las	0	PASS	PASS	PASS	PASS	0

DPH-1.2 Report on ASPRS LAS File Format (Tiled Data) - File Integrity - continued

File	Number of Points Outside Extent	Offset To Point Data	Offset To EVLR	Number Of Points	Number of Points by Return	Number of Duplicate Points
13RGQ355065.las	0	PASS	PASS	PASS	PASS	0
13RGQ355080.las	0	PASS	PASS	PASS	PASS	0
13RGQ355095.las	0	PASS	PASS	PASS	PASS	0
13RGQ355110.las	0	PASS	PASS	PASS	PASS	0
13RGQ355125.las	0	PASS	PASS	PASS	PASS	0
13RGQ355140.las	0	PASS	PASS	PASS	PASS	0
13RGQ355155.las	0	PASS	PASS	PASS	PASS	0
13RGQ355170.las	0	PASS	PASS	PASS	PASS	0
13RGQ355185.las	0	PASS	PASS	PASS	PASS	0
13RGQ355200.las	0	PASS	PASS	PASS	PASS	0
13RGQ355215.las	0	PASS	PASS	PASS	PASS	0
13RGQ355230.las	0	PASS	PASS	PASS	PASS	0
13RGQ355245.las	0	PASS	PASS	PASS	PASS	0
13RGQ355260.las	0	PASS	PASS	PASS	PASS	0
13RGQ355275.las	0	PASS	PASS	PASS	PASS	0
13RGQ355290.las	0	PASS	PASS	PASS	PASS	0
13RGQ355305.las	0	PASS	PASS	PASS	PASS	0
13RGQ355320.las	0	PASS	PASS	PASS	PASS	0
13RGQ355335.las	0	PASS	PASS	PASS	PASS	0
13RGQ355350.las	0	PASS	PASS	PASS	PASS	0
13RGQ355365.las	0	PASS	PASS	PASS	PASS	0
13RGQ355380.las	0	PASS	PASS	PASS	PASS	0
13RGQ355395.las	0	PASS	PASS	PASS	PASS	0
13RGQ355410.las	0	PASS	PASS	PASS	PASS	0
13RGQ355425.las	0	PASS	PASS	PASS	PASS	0
13RGQ355440.las	0	PASS	PASS	PASS	PASS	0
13RGQ355455.las	0	PASS	PASS	PASS	PASS	0
13RGQ355470.las	0	PASS	PASS	PASS	PASS	0
13RGQ355485.las	0	PASS	PASS	PASS	PASS	0
13RGQ355500.las	0	PASS	PASS	PASS	PASS	0
13RGQ355515.las	0	PASS	PASS	PASS	PASS	0
13RGQ355530.las	0	PASS	PASS	PASS	PASS	0
13RGQ355545.las	0	PASS	PASS	PASS	PASS	0
13RGQ355560.las	0	PASS	PASS	PASS	PASS	0
13RGQ355575.las	0	PASS	PASS	PASS	PASS	0
13RGQ355590.las	0	PASS	PASS	PASS	PASS	0
13RGQ355605.las	0	PASS	PASS	PASS	PASS	0
13RGQ355620.las	0	PASS	PASS	PASS	PASS	0
13RGQ355635.las	0	PASS	PASS	PASS	PASS	0
13RGQ355650.las	0	PASS	PASS	PASS	PASS	0
13RGQ355665.las	0	PASS	PASS	PASS	PASS	0
13RGQ355680.las	0	PASS	PASS	PASS	PASS	0
13RGQ355695.las	0	PASS	PASS	PASS	PASS	0
13RGQ355710.las	0	PASS	PASS	PASS	PASS	0
13RGQ355725.las	0	PASS	PASS	PASS	PASS	0
13RGQ355740.las	0	PASS	PASS	PASS	PASS	0
13RGQ355755.las	0	PASS	PASS	PASS	PASS	0
13RGQ370005.las	0	PASS	PASS	PASS	PASS	0
13RGQ370020.las	0	PASS	PASS	PASS	PASS	0

DPH-1.2 Report on ASPRS LAS File Format (Tiled Data) - File Integrity - continued

File	Number of Points Outside Extent	Offset To Point Data	Offset To EVLR	Number Of Points	Number of Points by Return	Number of Duplicate Points
13RGQ370035.las	0	PASS	PASS	PASS	PASS	0
13RGQ370050.las	0	PASS	PASS	PASS	PASS	0
13RGQ370065.las	0	PASS	PASS	PASS	PASS	0
13RGQ370080.las	0	PASS	PASS	PASS	PASS	0
13RGQ370095.las	0	PASS	PASS	PASS	PASS	0
13RGQ370110.las	0	PASS	PASS	PASS	PASS	0
13RGQ370125.las	0	PASS	PASS	PASS	PASS	0
13RGQ370140.las	0	PASS	PASS	PASS	PASS	0
13RGQ370155.las	0	PASS	PASS	PASS	PASS	0
13RGQ370170.las	0	PASS	PASS	PASS	PASS	0
13RGQ370185.las	0	PASS	PASS	PASS	PASS	0
13RGQ370200.las	0	PASS	PASS	PASS	PASS	0
13RGQ370215.las	0	PASS	PASS	PASS	PASS	0
13RGQ370230.las	0	PASS	PASS	PASS	PASS	0
13RGQ370245.las	0	PASS	PASS	PASS	PASS	0
13RGQ370260.las	0	PASS	PASS	PASS	PASS	0
13RGQ370275.las	0	PASS	PASS	PASS	PASS	0
13RGQ370290.las	0	PASS	PASS	PASS	PASS	0
13RGQ370305.las	0	PASS	PASS	PASS	PASS	0
13RGQ370320.las	0	PASS	PASS	PASS	PASS	0
13RGQ370335.las	0	PASS	PASS	PASS	PASS	0
13RGQ370350.las	0	PASS	PASS	PASS	PASS	0
13RGQ370365.las	0	PASS	PASS	PASS	PASS	0
13RGQ370380.las	0	PASS	PASS	PASS	PASS	0
13RGQ370395.las	0	PASS	PASS	PASS	PASS	0
13RGQ370410.las	0	PASS	PASS	PASS	PASS	0
13RGQ370425.las	0	PASS	PASS	PASS	PASS	0
13RGQ370440.las	0	PASS	PASS	PASS	PASS	0
13RGQ370455.las	0	PASS	PASS	PASS	PASS	0
13RGQ370470.las	0	PASS	PASS	PASS	PASS	0
13RGQ370485.las	0	PASS	PASS	PASS	PASS	0
13RGQ370500.las	0	PASS	PASS	PASS	PASS	0
13RGQ370515.las	0	PASS	PASS	PASS	PASS	0
13RGQ370530.las	0	PASS	PASS	PASS	PASS	0
13RGQ370545.las	0	PASS	PASS	PASS	PASS	0
13RGQ370560.las	0	PASS	PASS	PASS	PASS	0
13RGQ370575.las	0	PASS	PASS	PASS	PASS	0
13RGQ370590.las	0	PASS	PASS	PASS	PASS	0
13RGQ370605.las	0	PASS	PASS	PASS	PASS	0
13RGQ370620.las	0	PASS	PASS	PASS	PASS	0
13RGQ370635.las	0	PASS	PASS	PASS	PASS	0
13RGQ370650.las	0	PASS	PASS	PASS	PASS	0
13RGQ370665.las	0	PASS	PASS	PASS	PASS	0
13RGQ370680.las	0	PASS	PASS	PASS	PASS	0
13RGQ370695.las	0	PASS	PASS	PASS	PASS	0
13RGQ370710.las	0	PASS	PASS	PASS	PASS	0
13RGQ370725.las	0	PASS	PASS	PASS	PASS	0
13RGQ370740.las	0	PASS	PASS	PASS	PASS	0
13RGQ370755.las	0	PASS	PASS	PASS	PASS	0

DPH-1.2 Report on ASPRS LAS File Format (Tiled Data) - File Integrity - continued

File	Number of Points Outside Extent	Offset To Point Data	Offset To EVLR	Number Of Points	Number of Points by Return	Number of Duplicate Points
13RGQ385005.las	0	PASS	PASS	PASS	PASS	0
13RGQ385020.las	0	PASS	PASS	PASS	PASS	0
13RGQ385035.las	0	PASS	PASS	PASS	PASS	0
13RGQ385050.las	0	PASS	PASS	PASS	PASS	0
13RGQ385065.las	0	PASS	PASS	PASS	PASS	0
13RGQ385080.las	0	PASS	PASS	PASS	PASS	0
13RGQ385095.las	0	PASS	PASS	PASS	PASS	0
13RGQ385110.las	0	PASS	PASS	PASS	PASS	0
13RGQ385125.las	0	PASS	PASS	PASS	PASS	0
13RGQ385140.las	0	PASS	PASS	PASS	PASS	0
13RGQ385155.las	0	PASS	PASS	PASS	PASS	0
13RGQ385170.las	0	PASS	PASS	PASS	PASS	0
13RGQ385185.las	0	PASS	PASS	PASS	PASS	0
13RGQ385200.las	0	PASS	PASS	PASS	PASS	0
13RGQ385215.las	0	PASS	PASS	PASS	PASS	0
13RGQ385230.las	0	PASS	PASS	PASS	PASS	0
13RGQ385245.las	0	PASS	PASS	PASS	PASS	0
13RGQ385260.las	0	PASS	PASS	PASS	PASS	0
13RGQ385275.las	0	PASS	PASS	PASS	PASS	0
13RGQ385290.las	0	PASS	PASS	PASS	PASS	0
13RGQ385305.las	0	PASS	PASS	PASS	PASS	0
13RGQ385320.las	0	PASS	PASS	PASS	PASS	0
13RGQ385335.las	0	PASS	PASS	PASS	PASS	0
13RGQ385350.las	0	PASS	PASS	PASS	PASS	0
13RGQ385365.las	0	PASS	PASS	PASS	PASS	0
13RGQ385380.las	0	PASS	PASS	PASS	PASS	0
13RGQ385395.las	0	PASS	PASS	PASS	PASS	0
13RGQ385410.las	0	PASS	PASS	PASS	PASS	0
13RGQ385425.las	0	PASS	PASS	PASS	PASS	0
13RGQ385440.las	0	PASS	PASS	PASS	PASS	0
13RGQ385455.las	0	PASS	PASS	PASS	PASS	0
13RGQ385470.las	0	PASS	PASS	PASS	PASS	0
13RGQ385485.las	0	PASS	PASS	PASS	PASS	0
13RGQ385500.las	0	PASS	PASS	PASS	PASS	0
13RGQ385515.las	0	PASS	PASS	PASS	PASS	0
13RGQ385530.las	0	PASS	PASS	PASS	PASS	0
13RGQ385545.las	0	PASS	PASS	PASS	PASS	0
13RGQ385560.las	0	PASS	PASS	PASS	PASS	0
13RGQ385575.las	0	PASS	PASS	PASS	PASS	0
13RGQ385590.las	0	PASS	PASS	PASS	PASS	0
13RGQ385605.las	0	PASS	PASS	PASS	PASS	0
13RGQ385620.las	0	PASS	PASS	PASS	PASS	0
13RGQ385635.las	0	PASS	PASS	PASS	PASS	0
13RGQ385650.las	0	PASS	PASS	PASS	PASS	0
13RGQ385665.las	0	PASS	PASS	PASS	PASS	0
13RGQ385680.las	0	PASS	PASS	PASS	PASS	0
13RGQ385695.las	0	PASS	PASS	PASS	PASS	0
13RGQ385710.las	0	PASS	PASS	PASS	PASS	0
13RGQ385725.las	0	PASS	PASS	PASS	PASS	0

DPH-1.2 Report on ASPRS LAS File Format (Tiled Data) - File Integrity - continued

File	Number of Points Outside Extent	Offset To Point Data	Offset To EVLR	Number Of Points	Number of Points by Return	Number of Duplicate Points
13RGQ385740.las	0	PASS	PASS	PASS	PASS	0
13RGQ385755.las	0	PASS	PASS	PASS	PASS	0
13RGQ400005.las	0	PASS	PASS	PASS	PASS	0
13RGQ400020.las	0	PASS	PASS	PASS	PASS	0
13RGQ400035.las	0	PASS	PASS	PASS	PASS	0
13RGQ400050.las	0	PASS	PASS	PASS	PASS	0
13RGQ400065.las	0	PASS	PASS	PASS	PASS	0
13RGQ400080.las	0	PASS	PASS	PASS	PASS	0
13RGQ400095.las	0	PASS	PASS	PASS	PASS	0
13RGQ400110.las	0	PASS	PASS	PASS	PASS	0
13RGQ400125.las	0	PASS	PASS	PASS	PASS	0
13RGQ400140.las	0	PASS	PASS	PASS	PASS	0
13RGQ400155.las	0	PASS	PASS	PASS	PASS	0
13RGQ400170.las	0	PASS	PASS	PASS	PASS	0
13RGQ400185.las	0	PASS	PASS	PASS	PASS	0
13RGQ400200.las	0	PASS	PASS	PASS	PASS	0
13RGQ400215.las	0	PASS	PASS	PASS	PASS	0
13RGQ400230.las	0	PASS	PASS	PASS	PASS	0
13RGQ400245.las	0	PASS	PASS	PASS	PASS	0
13RGQ400260.las	0	PASS	PASS	PASS	PASS	0
13RGQ400275.las	0	PASS	PASS	PASS	PASS	0
13RGQ400290.las	0	PASS	PASS	PASS	PASS	0
13RGQ400305.las	0	PASS	PASS	PASS	PASS	0
13RGQ400320.las	0	PASS	PASS	PASS	PASS	0
13RGQ400335.las	0	PASS	PASS	PASS	PASS	0
13RGQ400350.las	0	PASS	PASS	PASS	PASS	0
13RGQ400365.las	0	PASS	PASS	PASS	PASS	0
13RGQ400380.las	0	PASS	PASS	PASS	PASS	0
13RGQ400395.las	0	PASS	PASS	PASS	PASS	0
13RGQ400410.las	0	PASS	PASS	PASS	PASS	0
13RGQ400425.las	0	PASS	PASS	PASS	PASS	0
13RGQ400440.las	0	PASS	PASS	PASS	PASS	0
13RGQ400455.las	0	PASS	PASS	PASS	PASS	0
13RGQ400470.las	0	PASS	PASS	PASS	PASS	0
13RGQ400485.las	0	PASS	PASS	PASS	PASS	0
13RGQ400500.las	0	PASS	PASS	PASS	PASS	0
13RGQ400515.las	0	PASS	PASS	PASS	PASS	0
13RGQ400530.las	0	PASS	PASS	PASS	PASS	0
13RGQ400545.las	0	PASS	PASS	PASS	PASS	0
13RGQ400560.las	0	PASS	PASS	PASS	PASS	0
13RGQ400575.las	0	PASS	PASS	PASS	PASS	0
13RGQ400590.las	0	PASS	PASS	PASS	PASS	0
13RGQ400605.las	0	PASS	PASS	PASS	PASS	0
13RGQ400620.las	0	PASS	PASS	PASS	PASS	0
13RGQ400635.las	0	PASS	PASS	PASS	PASS	0
13RGQ400650.las	0	PASS	PASS	PASS	PASS	0
13RGQ400665.las	0	PASS	PASS	PASS	PASS	0
13RGQ400680.las	0	PASS	PASS	PASS	PASS	0
13RGQ400695.las	0	PASS	PASS	PASS	PASS	0

DPH-1.2 Report on ASPRS LAS File Format (Tiled Data) - File Integrity - continued

File	Number of Points Outside Extent	Offset To Point Data	Offset To EVLR	Number Of Points	Number of Points by Return	Number of Duplicate Points
13RGO400710.las	0	PASS	PASS	PASS	PASS	0
13RGO400725.las	0	PASS	PASS	PASS	PASS	0
13RGO400740.las	0	PASS	PASS	PASS	PASS	0
13RGO400755.las	0	PASS	PASS	PASS	PASS	0
13RGO415005.las	0	PASS	PASS	PASS	PASS	0
13RGO415020.las	0	PASS	PASS	PASS	PASS	0
13RGO415035.las	0	PASS	PASS	PASS	PASS	0
13RGO415050.las	0	PASS	PASS	PASS	PASS	0
13RGO415065.las	0	PASS	PASS	PASS	PASS	0
13RGO415080.las	0	PASS	PASS	PASS	PASS	0
13RGO415095.las	0	PASS	PASS	PASS	PASS	0
13RGO415110.las	0	PASS	PASS	PASS	PASS	0
13RGO415125.las	0	PASS	PASS	PASS	PASS	0
13RGO415140.las	0	PASS	PASS	PASS	PASS	0
13RGO415155.las	0	PASS	PASS	PASS	PASS	0
13RGO415170.las	0	PASS	PASS	PASS	PASS	0
13RGO415185.las	0	PASS	PASS	PASS	PASS	0
13RGO415200.las	0	PASS	PASS	PASS	PASS	0
13RGO415215.las	0	PASS	PASS	PASS	PASS	0
13RGO415230.las	0	PASS	PASS	PASS	PASS	0
13RGO415245.las	0	PASS	PASS	PASS	PASS	0
13RGO415260.las	0	PASS	PASS	PASS	PASS	0
13RGO415275.las	0	PASS	PASS	PASS	PASS	0
13RGO415290.las	0	PASS	PASS	PASS	PASS	0
13RGO415305.las	0	PASS	PASS	PASS	PASS	0
13RGO415320.las	0	PASS	PASS	PASS	PASS	0
13RGO415335.las	0	PASS	PASS	PASS	PASS	0
13RGO415350.las	0	PASS	PASS	PASS	PASS	0
13RGO415365.las	0	PASS	PASS	PASS	PASS	0
13RGO415380.las	0	PASS	PASS	PASS	PASS	0
13RGO415395.las	0	PASS	PASS	PASS	PASS	0
13RGO415410.las	0	PASS	PASS	PASS	PASS	0
13RGO415425.las	0	PASS	PASS	PASS	PASS	0
13RGO415440.las	0	PASS	PASS	PASS	PASS	0
13RGO415455.las	0	PASS	PASS	PASS	PASS	0
13RGO415470.las	0	PASS	PASS	PASS	PASS	0
13RGO415485.las	0	PASS	PASS	PASS	PASS	0
13RGO415500.las	0	PASS	PASS	PASS	PASS	0
13RGO415515.las	0	PASS	PASS	PASS	PASS	0
13RGO415530.las	0	PASS	PASS	PASS	PASS	0
13RGO415545.las	0	PASS	PASS	PASS	PASS	0
13RGO415560.las	0	PASS	PASS	PASS	PASS	0
13RGO415575.las	0	PASS	PASS	PASS	PASS	0
13RGO415590.las	0	PASS	PASS	PASS	PASS	0
13RGO415605.las	0	PASS	PASS	PASS	PASS	0
13RGO415620.las	0	PASS	PASS	PASS	PASS	0
13RGO415635.las	0	PASS	PASS	PASS	PASS	0
13RGO415650.las	0	PASS	PASS	PASS	PASS	0
13RGO415665.las	0	PASS	PASS	PASS	PASS	0

DPH-1.2 Report on ASPRS LAS File Format (Tiled Data) - File Integrity - continued

File	Number of Points Outside Extent	Offset To Point Data	Offset To EVLR	Number Of Points	Number of Points by Return	Number of Duplicate Points
13RGO415680.las	0	PASS	PASS	PASS	PASS	0
13RGO415695.las	0	PASS	PASS	PASS	PASS	0
13RGO415710.las	0	PASS	PASS	PASS	PASS	0
13RGO415725.las	0	PASS	PASS	PASS	PASS	0
13RGO415740.las	0	PASS	PASS	PASS	PASS	0
13RGO415755.las	0	PASS	PASS	PASS	PASS	0
13RGO430005.las	0	PASS	PASS	PASS	PASS	0
13RGO430020.las	0	PASS	PASS	PASS	PASS	0
13RGO430035.las	0	PASS	PASS	PASS	PASS	0
13RGO430050.las	0	PASS	PASS	PASS	PASS	0
13RGO430065.las	0	PASS	PASS	PASS	PASS	0
13RGO430080.las	0	PASS	PASS	PASS	PASS	0
13RGO430095.las	0	PASS	PASS	PASS	PASS	0
13RGO430110.las	0	PASS	PASS	PASS	PASS	0
13RGO430125.las	0	PASS	PASS	PASS	PASS	0
13RGO430140.las	0	PASS	PASS	PASS	PASS	0
13RGO430155.las	0	PASS	PASS	PASS	PASS	0
13RGO430170.las	0	PASS	PASS	PASS	PASS	0
13RGO430185.las	0	PASS	PASS	PASS	PASS	0
13RGO430200.las	0	PASS	PASS	PASS	PASS	0
13RGO430215.las	0	PASS	PASS	PASS	PASS	0
13RGO430230.las	0	PASS	PASS	PASS	PASS	0
13RGO430245.las	0	PASS	PASS	PASS	PASS	0
13RGO430260.las	0	PASS	PASS	PASS	PASS	0
13RGO430275.las	0	PASS	PASS	PASS	PASS	0
13RGO430290.las	0	PASS	PASS	PASS	PASS	0
13RGO430305.las	0	PASS	PASS	PASS	PASS	0
13RGO430320.las	0	PASS	PASS	PASS	PASS	0
13RGO430335.las	0	PASS	PASS	PASS	PASS	0
13RGO430350.las	0	PASS	PASS	PASS	PASS	0
13RGO430365.las	0	PASS	PASS	PASS	PASS	0
13RGO430380.las	0	PASS	PASS	PASS	PASS	0
13RGO430395.las	0	PASS	PASS	PASS	PASS	0
13RGO430410.las	0	PASS	PASS	PASS	PASS	0
13RGO430425.las	0	PASS	PASS	PASS	PASS	0
13RGO430440.las	0	PASS	PASS	PASS	PASS	0
13RGO430455.las	0	PASS	PASS	PASS	PASS	0
13RGO430470.las	0	PASS	PASS	PASS	PASS	0
13RGO430485.las	0	PASS	PASS	PASS	PASS	0
13RGO430500.las	0	PASS	PASS	PASS	PASS	0
13RGO430515.las	0	PASS	PASS	PASS	PASS	0
13RGO430530.las	0	PASS	PASS	PASS	PASS	0
13RGO430545.las	0	PASS	PASS	PASS	PASS	0
13RGO430560.las	0	PASS	PASS	PASS	PASS	0
13RGO430575.las	0	PASS	PASS	PASS	PASS	0
13RGO430590.las	0	PASS	PASS	PASS	PASS	0
13RGO430605.las	0	PASS	PASS	PASS	PASS	0
13RGO430620.las	0	PASS	PASS	PASS	PASS	0
13RGO430635.las	0	PASS	PASS	PASS	PASS	0

DPH-1.2 Report on ASPRS LAS File Format (Tiled Data) - File Integrity - continued

File	Number of Points Outside Extent	Offset To Point Data	Offset To EVLR	Number Of Points	Number of Points by Return	Number of Duplicate Points
13RGO430650.las	0	PASS	PASS	PASS	PASS	0
13RGO430665.las	0	PASS	PASS	PASS	PASS	0
13RGO430680.las	0	PASS	PASS	PASS	PASS	0
13RGO430695.las	0	PASS	PASS	PASS	PASS	0
13RGO430710.las	0	PASS	PASS	PASS	PASS	0
13RGO430725.las	0	PASS	PASS	PASS	PASS	0
13RGO430740.las	0	PASS	PASS	PASS	PASS	0
13RGO430755.las	0	PASS	PASS	PASS	PASS	0
13RGO445005.las	0	PASS	PASS	PASS	PASS	0
13RGO445020.las	0	PASS	PASS	PASS	PASS	0
13RGO445035.las	0	PASS	PASS	PASS	PASS	0
13RGO445050.las	0	PASS	PASS	PASS	PASS	0
13RGO445065.las	0	PASS	PASS	PASS	PASS	0
13RGO445080.las	0	PASS	PASS	PASS	PASS	0
13RGO445095.las	0	PASS	PASS	PASS	PASS	0
13RGO445110.las	0	PASS	PASS	PASS	PASS	0
13RGO445125.las	0	PASS	PASS	PASS	PASS	0
13RGO445140.las	0	PASS	PASS	PASS	PASS	0
13RGO445155.las	0	PASS	PASS	PASS	PASS	0
13RGO445170.las	0	PASS	PASS	PASS	PASS	0
13RGO445185.las	0	PASS	PASS	PASS	PASS	0
13RGO445200.las	0	PASS	PASS	PASS	PASS	0
13RGO445215.las	0	PASS	PASS	PASS	PASS	0
13RGO445230.las	0	PASS	PASS	PASS	PASS	0
13RGO445245.las	0	PASS	PASS	PASS	PASS	0
13RGO445260.las	0	PASS	PASS	PASS	PASS	0
13RGO445275.las	0	PASS	PASS	PASS	PASS	0
13RGO445290.las	0	PASS	PASS	PASS	PASS	0
13RGO445305.las	0	PASS	PASS	PASS	PASS	0
13RGO445320.las	0	PASS	PASS	PASS	PASS	0
13RGO445335.las	0	PASS	PASS	PASS	PASS	0
13RGO445350.las	0	PASS	PASS	PASS	PASS	0
13RGO445365.las	0	PASS	PASS	PASS	PASS	0
13RGO445380.las	0	PASS	PASS	PASS	PASS	0
13RGO445395.las	0	PASS	PASS	PASS	PASS	0
13RGO445410.las	0	PASS	PASS	PASS	PASS	0
13RGO445425.las	0	PASS	PASS	PASS	PASS	0
13RGO445440.las	0	PASS	PASS	PASS	PASS	0
13RGO445455.las	0	PASS	PASS	PASS	PASS	0
13RGO445470.las	0	PASS	PASS	PASS	PASS	0
13RGO445485.las	0	PASS	PASS	PASS	PASS	0
13RGO445500.las	0	PASS	PASS	PASS	PASS	0
13RGO445515.las	0	PASS	PASS	PASS	PASS	0
13RGO445530.las	0	PASS	PASS	PASS	PASS	0
13RGO445545.las	0	PASS	PASS	PASS	PASS	0
13RGO445560.las	0	PASS	PASS	PASS	PASS	0
13RGO445575.las	0	PASS	PASS	PASS	PASS	0
13RGO445590.las	0	PASS	PASS	PASS	PASS	0
13RGO445605.las	0	PASS	PASS	PASS	PASS	0

DPH-1.2 Report on ASPRS LAS File Format (Tiled Data) - File Integrity - continued

File	Number of Points Outside Extent	Offset To Point Data	Offset To EVLR	Number Of Points	Number of Points by Return	Number of Duplicate Points
13RGO445620.las	0	PASS	PASS	PASS	PASS	0
13RGO445635.las	0	PASS	PASS	PASS	PASS	0
13RGO445650.las	0	PASS	PASS	PASS	PASS	0
13RGO445665.las	0	PASS	PASS	PASS	PASS	0
13RGO445680.las	0	PASS	PASS	PASS	PASS	0
13RGO445695.las	0	PASS	PASS	PASS	PASS	0
13RGO445710.las	0	PASS	PASS	PASS	PASS	0
13RGO445725.las	0	PASS	PASS	PASS	PASS	0
13RGO445740.las	0	PASS	PASS	PASS	PASS	0
13RGO445755.las	0	PASS	PASS	PASS	PASS	0
13RGO460005.las	0	PASS	PASS	PASS	PASS	0
13RGO460020.las	0	PASS	PASS	PASS	PASS	0
13RGO460035.las	0	PASS	PASS	PASS	PASS	0
13RGO460050.las	0	PASS	PASS	PASS	PASS	0
13RGO460065.las	0	PASS	PASS	PASS	PASS	0
13RGO460080.las	0	PASS	PASS	PASS	PASS	0
13RGO460095.las	0	PASS	PASS	PASS	PASS	0
13RGO460110.las	0	PASS	PASS	PASS	PASS	0
13RGO460125.las	0	PASS	PASS	PASS	PASS	0
13RGO460140.las	0	PASS	PASS	PASS	PASS	0
13RGO460155.las	0	PASS	PASS	PASS	PASS	0
13RGO460170.las	0	PASS	PASS	PASS	PASS	0
13RGO460185.las	0	PASS	PASS	PASS	PASS	0
13RGO460200.las	0	PASS	PASS	PASS	PASS	0
13RGO460215.las	0	PASS	PASS	PASS	PASS	0
13RGO460230.las	0	PASS	PASS	PASS	PASS	0
13RGO460245.las	0	PASS	PASS	PASS	PASS	0
13RGO460260.las	0	PASS	PASS	PASS	PASS	0
13RGO460275.las	0	PASS	PASS	PASS	PASS	0
13RGO460290.las	0	PASS	PASS	PASS	PASS	0
13RGO460305.las	0	PASS	PASS	PASS	PASS	0
13RGO460320.las	0	PASS	PASS	PASS	PASS	0
13RGO460335.las	0	PASS	PASS	PASS	PASS	0
13RGO460350.las	0	PASS	PASS	PASS	PASS	0
13RGO460365.las	0	PASS	PASS	PASS	PASS	0
13RGO460380.las	0	PASS	PASS	PASS	PASS	0
13RGO460395.las	0	PASS	PASS	PASS	PASS	0
13RGO460410.las	0	PASS	PASS	PASS	PASS	0
13RGO460425.las	0	PASS	PASS	PASS	PASS	0
13RGO460440.las	0	PASS	PASS	PASS	PASS	0
13RGO460455.las	0	PASS	PASS	PASS	PASS	0
13RGO460470.las	0	PASS	PASS	PASS	PASS	0
13RGO460485.las	0	PASS	PASS	PASS	PASS	0
13RGO460500.las	0	PASS	PASS	PASS	PASS	0
13RGO460515.las	0	PASS	PASS	PASS	PASS	0
13RGO460530.las	0	PASS	PASS	PASS	PASS	0
13RGO460545.las	0	PASS	PASS	PASS	PASS	0
13RGO460560.las	0	PASS	PASS	PASS	PASS	0
13RGO460575.las	0	PASS	PASS	PASS	PASS	0

DPH-1.2 Report on ASPRS LAS File Format (Tiled Data) - File Integrity - continued

File	Number of Points Outside Extent	Offset To Point Data	Offset To EVLR	Number Of Points	Number of Points by Return	Number of Duplicate Points
13RGO460590.las	0	PASS	PASS	PASS	PASS	0
13RGO460605.las	0	PASS	PASS	PASS	PASS	0
13RGO460620.las	0	PASS	PASS	PASS	PASS	0
13RGO460635.las	0	PASS	PASS	PASS	PASS	0
13RGO460650.las	0	PASS	PASS	PASS	PASS	0
13RGO460665.las	0	PASS	PASS	PASS	PASS	0
13RGO460680.las	0	PASS	PASS	PASS	PASS	0
13RGO460695.las	0	PASS	PASS	PASS	PASS	0
13RGO460710.las	0	PASS	PASS	PASS	PASS	0
13RGO460725.las	0	PASS	PASS	PASS	PASS	0
13RGO460740.las	0	PASS	PASS	PASS	PASS	0
13RGO460755.las	0	PASS	PASS	PASS	PASS	0
13RGO475005.las	0	PASS	PASS	PASS	PASS	0
13RGO475020.las	0	PASS	PASS	PASS	PASS	0
13RGO475035.las	0	PASS	PASS	PASS	PASS	0
13RGO475050.las	0	PASS	PASS	PASS	PASS	0
13RGO475065.las	0	PASS	PASS	PASS	PASS	0
13RGO475080.las	0	PASS	PASS	PASS	PASS	0
13RGO475095.las	0	PASS	PASS	PASS	PASS	0
13RGO475110.las	0	PASS	PASS	PASS	PASS	0
13RGO475125.las	0	PASS	PASS	PASS	PASS	0
13RGO475140.las	0	PASS	PASS	PASS	PASS	0
13RGO475155.las	0	PASS	PASS	PASS	PASS	0
13RGO475170.las	0	PASS	PASS	PASS	PASS	0
13RGO475185.las	0	PASS	PASS	PASS	PASS	0
13RGO475200.las	0	PASS	PASS	PASS	PASS	0
13RGO475215.las	0	PASS	PASS	PASS	PASS	0
13RGO475230.las	0	PASS	PASS	PASS	PASS	0
13RGO475245.las	0	PASS	PASS	PASS	PASS	0
13RGO475260.las	0	PASS	PASS	PASS	PASS	0
13RGO475275.las	0	PASS	PASS	PASS	PASS	0
13RGO475290.las	0	PASS	PASS	PASS	PASS	0
13RGO475305.las	0	PASS	PASS	PASS	PASS	0
13RGO475320.las	0	PASS	PASS	PASS	PASS	0
13RGO475335.las	0	PASS	PASS	PASS	PASS	0
13RGO475350.las	0	PASS	PASS	PASS	PASS	0
13RGO475365.las	0	PASS	PASS	PASS	PASS	0
13RGO475380.las	0	PASS	PASS	PASS	PASS	0
13RGO475395.las	0	PASS	PASS	PASS	PASS	0
13RGO475410.las	0	PASS	PASS	PASS	PASS	0
13RGO475425.las	0	PASS	PASS	PASS	PASS	0
13RGO475440.las	0	PASS	PASS	PASS	PASS	0
13RGO475455.las	0	PASS	PASS	PASS	PASS	0
13RGO475470.las	0	PASS	PASS	PASS	PASS	0
13RGO475485.las	0	PASS	PASS	PASS	PASS	0
13RGO475500.las	0	PASS	PASS	PASS	PASS	0
13RGO475515.las	0	PASS	PASS	PASS	PASS	0
13RGO475530.las	0	PASS	PASS	PASS	PASS	0
13RGO475545.las	0	PASS	PASS	PASS	PASS	0

DPH-1.2 Report on ASPRS LAS File Format (Tiled Data) - File Integrity - continued

File	Number of Points Outside Extent	Offset To Point Data	Offset To EVLR	Number Of Points	Number of Points by Return	Number of Duplicate Points
13RGO475560.las	0	PASS	PASS	PASS	PASS	0
13RGO475575.las	0	PASS	PASS	PASS	PASS	0
13RGO475590.las	0	PASS	PASS	PASS	PASS	0
13RGO475605.las	0	PASS	PASS	PASS	PASS	0
13RGO475620.las	0	PASS	PASS	PASS	PASS	0
13RGO475635.las	0	PASS	PASS	PASS	PASS	0
13RGO475650.las	0	PASS	PASS	PASS	PASS	0
13RGO475665.las	0	PASS	PASS	PASS	PASS	0
13RGO475680.las	0	PASS	PASS	PASS	PASS	0
13RGO475695.las	0	PASS	PASS	PASS	PASS	0
13RGO475710.las	0	PASS	PASS	PASS	PASS	0
13RGO475725.las	0	PASS	PASS	PASS	PASS	0
13RGO475740.las	0	PASS	PASS	PASS	PASS	0
13RGO475755.las	0	PASS	PASS	PASS	PASS	0
13RGO490005.las	0	PASS	PASS	PASS	PASS	0
13RGO490020.las	0	PASS	PASS	PASS	PASS	0
13RGO490035.las	0	PASS	PASS	PASS	PASS	0
13RGO490050.las	0	PASS	PASS	PASS	PASS	0
13RGO490065.las	0	PASS	PASS	PASS	PASS	0
13RGO490080.las	0	PASS	PASS	PASS	PASS	0
13RGO490095.las	0	PASS	PASS	PASS	PASS	0
13RGO490110.las	0	PASS	PASS	PASS	PASS	0
13RGO490125.las	0	PASS	PASS	PASS	PASS	0
13RGO490140.las	0	PASS	PASS	PASS	PASS	0
13RGO490155.las	0	PASS	PASS	PASS	PASS	0
13RGO490170.las	0	PASS	PASS	PASS	PASS	0
13RGO490185.las	0	PASS	PASS	PASS	PASS	0
13RGO490200.las	0	PASS	PASS	PASS	PASS	0
13RGO490215.las	0	PASS	PASS	PASS	PASS	0
13RGO490230.las	0	PASS	PASS	PASS	PASS	0
13RGO490245.las	0	PASS	PASS	PASS	PASS	0
13RGO490260.las	0	PASS	PASS	PASS	PASS	0
13RGO490275.las	0	PASS	PASS	PASS	PASS	0
13RGO490290.las	0	PASS	PASS	PASS	PASS	0
13RGO490305.las	0	PASS	PASS	PASS	PASS	0
13RGO490320.las	0	PASS	PASS	PASS	PASS	0
13RGO490335.las	0	PASS	PASS	PASS	PASS	0
13RGO490350.las	0	PASS	PASS	PASS	PASS	0
13RGO490365.las	0	PASS	PASS	PASS	PASS	0
13RGO490380.las	0	PASS	PASS	PASS	PASS	0
13RGO490395.las	0	PASS	PASS	PASS	PASS	0
13RGO490410.las	0	PASS	PASS	PASS	PASS	0
13RGO490425.las	0	PASS	PASS	PASS	PASS	0
13RGO490440.las	0	PASS	PASS	PASS	PASS	0
13RGO490455.las	0	PASS	PASS	PASS	PASS	0
13RGO490470.las	0	PASS	PASS	PASS	PASS	0
13RGO490485.las	0	PASS	PASS	PASS	PASS	0
13RGO490500.las	0	PASS	PASS	PASS	PASS	0
13RGO490515.las	0	PASS	PASS	PASS	PASS	0

DPH-1.2 Report on ASPRS LAS File Format (Tiled Data) - File Integrity - continued

File	Number of Points Outside Extent	Offset To Point Data	Offset To EVLR	Number Of Points	Number of Points by Return	Number of Duplicate Points
13RGO490530.las	0	PASS	PASS	PASS	PASS	0
13RGO490545.las	0	PASS	PASS	PASS	PASS	0
13RGO490560.las	0	PASS	PASS	PASS	PASS	0
13RGO490575.las	0	PASS	PASS	PASS	PASS	0
13RGO490590.las	0	PASS	PASS	PASS	PASS	0
13RGO490605.las	0	PASS	PASS	PASS	PASS	0
13RGO490620.las	0	PASS	PASS	PASS	PASS	0
13RGO490635.las	0	PASS	PASS	PASS	PASS	0
13RGO490650.las	0	PASS	PASS	PASS	PASS	0
13RGO490665.las	0	PASS	PASS	PASS	PASS	0
13RGO490680.las	0	PASS	PASS	PASS	PASS	0
13RGO490695.las	0	PASS	PASS	PASS	PASS	0
13RGO490710.las	0	PASS	PASS	PASS	PASS	0
13RGO490725.las	0	PASS	PASS	PASS	PASS	0
13RGO490740.las	0	PASS	PASS	PASS	PASS	0
13RGO490755.las	0	PASS	PASS	PASS	PASS	0
13RGO505005.las	0	PASS	PASS	PASS	PASS	0
13RGO505020.las	0	PASS	PASS	PASS	PASS	0
13RGO505035.las	0	PASS	PASS	PASS	PASS	0
13RGO505050.las	0	PASS	PASS	PASS	PASS	0
13RGO505065.las	0	PASS	PASS	PASS	PASS	0
13RGO505080.las	0	PASS	PASS	PASS	PASS	0
13RGO505095.las	0	PASS	PASS	PASS	PASS	0
13RGO505110.las	0	PASS	PASS	PASS	PASS	0
13RGO505125.las	0	PASS	PASS	PASS	PASS	0
13RGO505140.las	0	PASS	PASS	PASS	PASS	0
13RGO505155.las	0	PASS	PASS	PASS	PASS	0
13RGO505170.las	0	PASS	PASS	PASS	PASS	0
13RGO505185.las	0	PASS	PASS	PASS	PASS	0
13RGO505200.las	0	PASS	PASS	PASS	PASS	0
13RGO505215.las	0	PASS	PASS	PASS	PASS	0
13RGO505230.las	0	PASS	PASS	PASS	PASS	0
13RGO505245.las	0	PASS	PASS	PASS	PASS	0
13RGO505260.las	0	PASS	PASS	PASS	PASS	0
13RGO505275.las	0	PASS	PASS	PASS	PASS	0
13RGO505290.las	0	PASS	PASS	PASS	PASS	0
13RGO505305.las	0	PASS	PASS	PASS	PASS	0
13RGO505320.las	0	PASS	PASS	PASS	PASS	0
13RGO505335.las	0	PASS	PASS	PASS	PASS	0
13RGO505350.las	0	PASS	PASS	PASS	PASS	0
13RGO505365.las	0	PASS	PASS	PASS	PASS	0
13RGO505380.las	0	PASS	PASS	PASS	PASS	0
13RGO505395.las	0	PASS	PASS	PASS	PASS	0
13RGO505410.las	0	PASS	PASS	PASS	PASS	0
13RGO505425.las	0	PASS	PASS	PASS	PASS	0
13RGO505440.las	0	PASS	PASS	PASS	PASS	0
13RGO505455.las	0	PASS	PASS	PASS	PASS	0
13RGO505470.las	0	PASS	PASS	PASS	PASS	0
13RGO505485.las	0	PASS	PASS	PASS	PASS	0

DPH-1.2 Report on ASPRS LAS File Format (Tiled Data) - File Integrity - continued

File	Number of Points Outside Extent	Offset To Point Data	Offset To EVLR	Number Of Points	Number of Points by Return	Number of Duplicate Points
13RGQ505500.las	0	PASS	PASS	PASS	PASS	0
13RGQ505515.las	0	PASS	PASS	PASS	PASS	0
13RGQ505530.las	0	PASS	PASS	PASS	PASS	0
13RGQ505545.las	0	PASS	PASS	PASS	PASS	0
13RGQ505560.las	0	PASS	PASS	PASS	PASS	0
13RGQ505575.las	0	PASS	PASS	PASS	PASS	0
13RGQ505590.las	0	PASS	PASS	PASS	PASS	0
13RGQ505605.las	0	PASS	PASS	PASS	PASS	0
13RGQ505620.las	0	PASS	PASS	PASS	PASS	0
13RGQ505635.las	0	PASS	PASS	PASS	PASS	0
13RGQ505650.las	0	PASS	PASS	PASS	PASS	0
13RGQ505665.las	0	PASS	PASS	PASS	PASS	0
13RGQ505680.las	0	PASS	PASS	PASS	PASS	0
13RGQ505695.las	0	PASS	PASS	PASS	PASS	0
13RGQ505710.las	0	PASS	PASS	PASS	PASS	0
13RGQ505725.las	0	PASS	PASS	PASS	PASS	0
13RGQ505740.las	0	PASS	PASS	PASS	PASS	0
13RGQ505755.las	0	PASS	PASS	PASS	PASS	0
13RGQ520005.las	0	PASS	PASS	PASS	PASS	0
13RGQ520020.las	0	PASS	PASS	PASS	PASS	0
13RGQ520035.las	0	PASS	PASS	PASS	PASS	0
13RGQ520050.las	0	PASS	PASS	PASS	PASS	0
13RGQ520065.las	0	PASS	PASS	PASS	PASS	0
13RGQ520080.las	0	PASS	PASS	PASS	PASS	0
13RGQ520095.las	0	PASS	PASS	PASS	PASS	0
13RGQ520110.las	0	PASS	PASS	PASS	PASS	0
13RGQ520125.las	0	PASS	PASS	PASS	PASS	0
13RGQ520140.las	0	PASS	PASS	PASS	PASS	0
13RGQ520155.las	0	PASS	PASS	PASS	PASS	0
13RGQ520170.las	0	PASS	PASS	PASS	PASS	0
13RGQ520185.las	0	PASS	PASS	PASS	PASS	0
13RGQ520200.las	0	PASS	PASS	PASS	PASS	0
13RGQ520215.las	0	PASS	PASS	PASS	PASS	0
13RGQ520230.las	0	PASS	PASS	PASS	PASS	0
13RGQ520245.las	0	PASS	PASS	PASS	PASS	0
13RGQ520260.las	0	PASS	PASS	PASS	PASS	0
13RGQ520275.las	0	PASS	PASS	PASS	PASS	0
13RGQ520290.las	0	PASS	PASS	PASS	PASS	0
13RGQ520305.las	0	PASS	PASS	PASS	PASS	0
13RGQ520320.las	0	PASS	PASS	PASS	PASS	0
13RGQ520335.las	0	PASS	PASS	PASS	PASS	0
13RGQ520350.las	0	PASS	PASS	PASS	PASS	0
13RGQ520365.las	0	PASS	PASS	PASS	PASS	0
13RGQ520380.las	0	PASS	PASS	PASS	PASS	0
13RGQ520395.las	0	PASS	PASS	PASS	PASS	0
13RGQ520410.las	0	PASS	PASS	PASS	PASS	0
13RGQ520425.las	0	PASS	PASS	PASS	PASS	0
13RGQ520440.las	0	PASS	PASS	PASS	PASS	0
13RGQ520455.las	0	PASS	PASS	PASS	PASS	0

DPH-1.2 Report on ASPRS LAS File Format (Tiled Data) - File Integrity - continued

File	Number of Points Outside Extent	Offset To Point Data	Offset To EVLR	Number Of Points	Number of Points by Return	Number of Duplicate Points
13RGO520470.las	0	PASS	PASS	PASS	PASS	0
13RGO520485.las	0	PASS	PASS	PASS	PASS	0
13RGO520500.las	0	PASS	PASS	PASS	PASS	0
13RGO520515.las	0	PASS	PASS	PASS	PASS	0
13RGO520530.las	0	PASS	PASS	PASS	PASS	0
13RGO520545.las	0	PASS	PASS	PASS	PASS	0
13RGO520560.las	0	PASS	PASS	PASS	PASS	0
13RGO520575.las	0	PASS	PASS	PASS	PASS	0
13RGO520590.las	0	PASS	PASS	PASS	PASS	0
13RGO520605.las	0	PASS	PASS	PASS	PASS	0
13RGO520620.las	0	PASS	PASS	PASS	PASS	0
13RGO520635.las	0	PASS	PASS	PASS	PASS	0
13RGO520650.las	0	PASS	PASS	PASS	PASS	0
13RGO520665.las	0	PASS	PASS	PASS	PASS	0
13RGO520680.las	0	PASS	PASS	PASS	PASS	0
13RGO520695.las	0	PASS	PASS	PASS	PASS	0
13RGO520710.las	0	PASS	PASS	PASS	PASS	0
13RGO520725.las	0	PASS	PASS	PASS	PASS	0
13RGO520740.las	0	PASS	PASS	PASS	PASS	0
13RGO520755.las	0	PASS	PASS	PASS	PASS	0
13RGO535005.las	0	PASS	PASS	PASS	PASS	0
13RGO535020.las	0	PASS	PASS	PASS	PASS	0
13RGO535035.las	0	PASS	PASS	PASS	PASS	0
13RGO535050.las	0	PASS	PASS	PASS	PASS	0
13RGO535065.las	0	PASS	PASS	PASS	PASS	0
13RGO535080.las	0	PASS	PASS	PASS	PASS	0
13RGO535095.las	0	PASS	PASS	PASS	PASS	0
13RGO535110.las	0	PASS	PASS	PASS	PASS	0
13RGO535125.las	0	PASS	PASS	PASS	PASS	0
13RGO535140.las	0	PASS	PASS	PASS	PASS	0
13RGO535155.las	0	PASS	PASS	PASS	PASS	0
13RGO535170.las	0	PASS	PASS	PASS	PASS	0
13RGO535185.las	0	PASS	PASS	PASS	PASS	0
13RGO535200.las	0	PASS	PASS	PASS	PASS	0
13RGO535215.las	0	PASS	PASS	PASS	PASS	0
13RGO535230.las	0	PASS	PASS	PASS	PASS	0
13RGO535245.las	0	PASS	PASS	PASS	PASS	0
13RGO535260.las	0	PASS	PASS	PASS	PASS	0
13RGO535275.las	0	PASS	PASS	PASS	PASS	0
13RGO535290.las	0	PASS	PASS	PASS	PASS	0
13RGO535305.las	0	PASS	PASS	PASS	PASS	0
13RGO535320.las	0	PASS	PASS	PASS	PASS	0
13RGO535335.las	0	PASS	PASS	PASS	PASS	0
13RGO535350.las	0	PASS	PASS	PASS	PASS	0
13RGO535365.las	0	PASS	PASS	PASS	PASS	0
13RGO535380.las	0	PASS	PASS	PASS	PASS	0
13RGO535395.las	0	PASS	PASS	PASS	PASS	0
13RGO535410.las	0	PASS	PASS	PASS	PASS	0
13RGO535425.las	0	PASS	PASS	PASS	PASS	0

DPH-1.2 Report on ASPRS LAS File Format (Tiled Data) - File Integrity - continued

File	Number of Points Outside Extent	Offset To Point Data	Offset To EVLR	Number Of Points	Number of Points by Return	Number of Duplicate Points
13RGQ535440.las	0	PASS	PASS	PASS	PASS	0
13RGQ535455.las	0	PASS	PASS	PASS	PASS	0
13RGQ535470.las	0	PASS	PASS	PASS	PASS	0
13RGQ535485.las	0	PASS	PASS	PASS	PASS	0
13RGQ535500.las	0	PASS	PASS	PASS	PASS	0
13RGQ535515.las	0	PASS	PASS	PASS	PASS	0
13RGQ535530.las	0	PASS	PASS	PASS	PASS	0
13RGQ535545.las	0	PASS	PASS	PASS	PASS	0
13RGQ535560.las	0	PASS	PASS	PASS	PASS	0
13RGQ535575.las	0	PASS	PASS	PASS	PASS	0
13RGQ535590.las	0	PASS	PASS	PASS	PASS	0
13RGQ535605.las	0	PASS	PASS	PASS	PASS	0
13RGQ535620.las	0	PASS	PASS	PASS	PASS	0
13RGQ535635.las	0	PASS	PASS	PASS	PASS	0
13RGQ535650.las	0	PASS	PASS	PASS	PASS	0
13RGQ535665.las	0	PASS	PASS	PASS	PASS	0
13RGQ535680.las	0	PASS	PASS	PASS	PASS	0
13RGQ535695.las	0	PASS	PASS	PASS	PASS	0
13RGQ535710.las	0	PASS	PASS	PASS	PASS	0
13RGQ535725.las	0	PASS	PASS	PASS	PASS	0
13RGQ535740.las	0	PASS	PASS	PASS	PASS	0
13RGQ535755.las	0	PASS	PASS	PASS	PASS	0
13RGQ550005.las	0	PASS	PASS	PASS	PASS	0
13RGQ550020.las	0	PASS	PASS	PASS	PASS	0
13RGQ550035.las	0	PASS	PASS	PASS	PASS	0
13RGQ550050.las	0	PASS	PASS	PASS	PASS	0
13RGQ550065.las	0	PASS	PASS	PASS	PASS	0
13RGQ550080.las	0	PASS	PASS	PASS	PASS	0
13RGQ550095.las	0	PASS	PASS	PASS	PASS	0
13RGQ550110.las	0	PASS	PASS	PASS	PASS	0
13RGQ550125.las	0	PASS	PASS	PASS	PASS	0
13RGQ550140.las	0	PASS	PASS	PASS	PASS	0
13RGQ550155.las	0	PASS	PASS	PASS	PASS	0
13RGQ550170.las	0	PASS	PASS	PASS	PASS	0
13RGQ550185.las	0	PASS	PASS	PASS	PASS	0
13RGQ550200.las	0	PASS	PASS	PASS	PASS	0
13RGQ550215.las	0	PASS	PASS	PASS	PASS	0
13RGQ550230.las	0	PASS	PASS	PASS	PASS	0
13RGQ550245.las	0	PASS	PASS	PASS	PASS	0
13RGQ550260.las	0	PASS	PASS	PASS	PASS	0
13RGQ550275.las	0	PASS	PASS	PASS	PASS	0
13RGQ550290.las	0	PASS	PASS	PASS	PASS	0
13RGQ550305.las	0	PASS	PASS	PASS	PASS	0
13RGQ550320.las	0	PASS	PASS	PASS	PASS	0
13RGQ550335.las	0	PASS	PASS	PASS	PASS	0
13RGQ550350.las	0	PASS	PASS	PASS	PASS	0
13RGQ550365.las	0	PASS	PASS	PASS	PASS	0
13RGQ550380.las	0	PASS	PASS	PASS	PASS	0
13RGQ550395.las	0	PASS	PASS	PASS	PASS	0

DPH-1.2 Report on ASPRS LAS File Format (Tiled Data) - File Integrity - continued

File	Number of Points Outside Extent	Offset To Point Data	Offset To EVLR	Number Of Points	Number of Points by Return	Number of Duplicate Points
13RGQ550410.las	0	PASS	PASS	PASS	PASS	0
13RGQ550425.las	0	PASS	PASS	PASS	PASS	0
13RGQ550440.las	0	PASS	PASS	PASS	PASS	0
13RGQ550455.las	0	PASS	PASS	PASS	PASS	0
13RGQ550470.las	0	PASS	PASS	PASS	PASS	0
13RGQ550485.las	0	PASS	PASS	PASS	PASS	0
13RGQ550500.las	0	PASS	PASS	PASS	PASS	0
13RGQ550515.las	0	PASS	PASS	PASS	PASS	0
13RGQ550530.las	0	PASS	PASS	PASS	PASS	0
13RGQ550545.las	0	PASS	PASS	PASS	PASS	0
13RGQ550560.las	0	PASS	PASS	PASS	PASS	0
13RGQ550575.las	0	PASS	PASS	PASS	PASS	0
13RGQ550590.las	0	PASS	PASS	PASS	PASS	0
13RGQ550605.las	0	PASS	PASS	PASS	PASS	0
13RGQ550620.las	0	PASS	PASS	PASS	PASS	0
13RGQ550635.las	0	PASS	PASS	PASS	PASS	0
13RGQ550650.las	0	PASS	PASS	PASS	PASS	0
13RGQ550665.las	0	PASS	PASS	PASS	PASS	0
13RGQ550680.las	0	PASS	PASS	PASS	PASS	0
13RGQ550695.las	0	PASS	PASS	PASS	PASS	0
13RGQ550710.las	0	PASS	PASS	PASS	PASS	0
13RGQ550725.las	0	PASS	PASS	PASS	PASS	0
13RGQ550740.las	0	PASS	PASS	PASS	PASS	0
13RGQ550755.las	0	PASS	PASS	PASS	PASS	0
13RGQ565005.las	0	PASS	PASS	PASS	PASS	0
13RGQ565020.las	0	PASS	PASS	PASS	PASS	0
13RGQ565035.las	0	PASS	PASS	PASS	PASS	0
13RGQ565050.las	0	PASS	PASS	PASS	PASS	0
13RGQ565065.las	0	PASS	PASS	PASS	PASS	0
13RGQ565080.las	0	PASS	PASS	PASS	PASS	0
13RGQ565095.las	0	PASS	PASS	PASS	PASS	0
13RGQ565110.las	0	PASS	PASS	PASS	PASS	0
13RGQ565125.las	0	PASS	PASS	PASS	PASS	0
13RGQ565140.las	0	PASS	PASS	PASS	PASS	0
13RGQ565155.las	0	PASS	PASS	PASS	PASS	0
13RGQ565170.las	0	PASS	PASS	PASS	PASS	0
13RGQ565185.las	0	PASS	PASS	PASS	PASS	0
13RGQ565200.las	0	PASS	PASS	PASS	PASS	0
13RGQ565215.las	0	PASS	PASS	PASS	PASS	0
13RGQ565230.las	0	PASS	PASS	PASS	PASS	0
13RGQ565245.las	0	PASS	PASS	PASS	PASS	0
13RGQ565260.las	0	PASS	PASS	PASS	PASS	0
13RGQ565275.las	0	PASS	PASS	PASS	PASS	0
13RGQ565290.las	0	PASS	PASS	PASS	PASS	0
13RGQ565305.las	0	PASS	PASS	PASS	PASS	0
13RGQ565320.las	0	PASS	PASS	PASS	PASS	0
13RGQ565335.las	0	PASS	PASS	PASS	PASS	0
13RGQ565350.las	0	PASS	PASS	PASS	PASS	0
13RGQ565365.las	0	PASS	PASS	PASS	PASS	0

DPH-1.2 Report on ASPRS LAS File Format (Tiled Data) - File Integrity - continued

File	Number of Points Outside Extent	Offset To Point Data	Offset To EVLR	Number Of Points	Number of Points by Return	Number of Duplicate Points
13RGO565380.las	0	PASS	PASS	PASS	PASS	0
13RGO565395.las	0	PASS	PASS	PASS	PASS	0
13RGO565410.las	0	PASS	PASS	PASS	PASS	0
13RGO580005.las	0	PASS	PASS	PASS	PASS	0
13RGO580020.las	0	PASS	PASS	PASS	PASS	0
13RGO580035.las	0	PASS	PASS	PASS	PASS	0
13RGO580050.las	0	PASS	PASS	PASS	PASS	0
13RGO580065.las	0	PASS	PASS	PASS	PASS	0
13RGO580080.las	0	PASS	PASS	PASS	PASS	0
13RGO580095.las	0	PASS	PASS	PASS	PASS	0
13RGO580110.las	0	PASS	PASS	PASS	PASS	0
13RGO580125.las	0	PASS	PASS	PASS	PASS	0
13RGO580140.las	0	PASS	PASS	PASS	PASS	0
13RGO580155.las	0	PASS	PASS	PASS	PASS	0
13RGO580170.las	0	PASS	PASS	PASS	PASS	0
13RGO580185.las	0	PASS	PASS	PASS	PASS	0
13RGO580200.las	0	PASS	PASS	PASS	PASS	0
13RGO580215.las	0	PASS	PASS	PASS	PASS	0
13RGO580230.las	0	PASS	PASS	PASS	PASS	0
13RGO580245.las	0	PASS	PASS	PASS	PASS	0
13RGO580260.las	0	PASS	PASS	PASS	PASS	0
13RGO580275.las	0	PASS	PASS	PASS	PASS	0
13RGO580290.las	0	PASS	PASS	PASS	PASS	0
13RGO580305.las	0	PASS	PASS	PASS	PASS	0
13RGO580320.las	0	PASS	PASS	PASS	PASS	0
13RGO580335.las	0	PASS	PASS	PASS	PASS	0
13RGO580350.las	0	PASS	PASS	PASS	PASS	0
13RGO580365.las	0	PASS	PASS	PASS	PASS	0
13RGO580380.las	0	PASS	PASS	PASS	PASS	0
13RGO580395.las	0	PASS	PASS	PASS	PASS	0
13RGO595005.las	0	PASS	PASS	PASS	PASS	0
13RGO595020.las	0	PASS	PASS	PASS	PASS	0
13RGO595035.las	0	PASS	PASS	PASS	PASS	0
13RGO595050.las	0	PASS	PASS	PASS	PASS	0
13RGO595065.las	0	PASS	PASS	PASS	PASS	0
13RGO595080.las	0	PASS	PASS	PASS	PASS	0
13RGO595095.las	0	PASS	PASS	PASS	PASS	0
13RGO595110.las	0	PASS	PASS	PASS	PASS	0
13RGO595125.las	0	PASS	PASS	PASS	PASS	0
13RGO595140.las	0	PASS	PASS	PASS	PASS	0
13RGO595155.las	0	PASS	PASS	PASS	PASS	0
13RGO595170.las	0	PASS	PASS	PASS	PASS	0
13RGO595185.las	0	PASS	PASS	PASS	PASS	0
13RGO595200.las	0	PASS	PASS	PASS	PASS	0
13RGO595215.las	0	PASS	PASS	PASS	PASS	0
13RGO595230.las	0	PASS	PASS	PASS	PASS	0
13RGO595245.las	0	PASS	PASS	PASS	PASS	0
13RGO595260.las	0	PASS	PASS	PASS	PASS	0
13RGO595275.las	0	PASS	PASS	PASS	PASS	0

DPH-1.2 Report on ASPRS LAS File Format (Tiled Data) - File Integrity - continued

File	Number of Points Outside Extent	Offset To Point Data	Offset To EVLR	Number Of Points	Number of Points by Return	Number of Duplicate Points
13RGQ595290.las	0	PASS	PASS	PASS	PASS	0
13RGQ595305.las	0	PASS	PASS	PASS	PASS	0
13RGQ595320.las	0	PASS	PASS	PASS	PASS	0
13RGQ595335.las	0	PASS	PASS	PASS	PASS	0
13RGQ595350.las	0	PASS	PASS	PASS	PASS	0
13RGQ595365.las	0	PASS	PASS	PASS	PASS	0
13RGQ595380.las	0	PASS	PASS	PASS	PASS	0
13RGQ595395.las	0	PASS	PASS	PASS	PASS	0
13RGQ610005.las	0	PASS	PASS	PASS	PASS	0
13RGQ610020.las	0	PASS	PASS	PASS	PASS	0
13RGQ610035.las	0	PASS	PASS	PASS	PASS	0
13RGQ610050.las	0	PASS	PASS	PASS	PASS	0
13RGQ610065.las	0	PASS	PASS	PASS	PASS	0
13RGQ610080.las	0	PASS	PASS	PASS	PASS	0
13RGQ610095.las	0	PASS	PASS	PASS	PASS	0
13RGQ610110.las	0	PASS	PASS	PASS	PASS	0
13RGQ610125.las	0	PASS	PASS	PASS	PASS	0
13RGQ610140.las	0	PASS	PASS	PASS	PASS	0
13RGQ610155.las	0	PASS	PASS	PASS	PASS	0
13RGQ610170.las	0	PASS	PASS	PASS	PASS	0
13RGQ610185.las	0	PASS	PASS	PASS	PASS	0
13RGQ610200.las	0	PASS	PASS	PASS	PASS	0
13RGQ610215.las	0	PASS	PASS	PASS	PASS	0
13RGQ610230.las	0	PASS	PASS	PASS	PASS	0
13RGQ610245.las	0	PASS	PASS	PASS	PASS	0
13RGQ610260.las	0	PASS	PASS	PASS	PASS	0
13RGQ610275.las	0	PASS	PASS	PASS	PASS	0
13RGQ610290.las	0	PASS	PASS	PASS	PASS	0
13RGQ610305.las	0	PASS	PASS	PASS	PASS	0
13RGQ610320.las	0	PASS	PASS	PASS	PASS	0
13RGQ610335.las	0	PASS	PASS	PASS	PASS	0
13RGQ610350.las	0	PASS	PASS	PASS	PASS	0
13RGQ610365.las	0	PASS	PASS	PASS	PASS	0
13RGQ610380.las	0	PASS	PASS	PASS	PASS	0
13RGQ610395.las	0	PASS	PASS	PASS	PASS	0
13RGQ625005.las	0	PASS	PASS	PASS	PASS	0
13RGQ625020.las	0	PASS	PASS	PASS	PASS	0
13RGQ625035.las	0	PASS	PASS	PASS	PASS	0
13RGQ625050.las	0	PASS	PASS	PASS	PASS	0
13RGQ625065.las	0	PASS	PASS	PASS	PASS	0
13RGQ625080.las	0	PASS	PASS	PASS	PASS	0
13RGQ625095.las	0	PASS	PASS	PASS	PASS	0
13RGQ625110.las	0	PASS	PASS	PASS	PASS	0
13RGQ625125.las	0	PASS	PASS	PASS	PASS	0
13RGQ625140.las	0	PASS	PASS	PASS	PASS	0
13RGQ625155.las	0	PASS	PASS	PASS	PASS	0
13RGQ625170.las	0	PASS	PASS	PASS	PASS	0
13RGQ625185.las	0	PASS	PASS	PASS	PASS	0
13RGQ625200.las	0	PASS	PASS	PASS	PASS	0

DPH-1.2 Report on ASPRS LAS File Format (Tiled Data) - File Integrity - continued

File	Number of Points Outside Extent	Offset To Point Data	Offset To EVLR	Number Of Points	Number of Points by Return	Number of Duplicate Points
13RGQ625215.las	0	PASS	PASS	PASS	PASS	0
13RGQ625230.las	0	PASS	PASS	PASS	PASS	0
13RGQ625245.las	0	PASS	PASS	PASS	PASS	0
13RGQ625260.las	0	PASS	PASS	PASS	PASS	0
13RGQ625275.las	0	PASS	PASS	PASS	PASS	0
13RGQ625290.las	0	PASS	PASS	PASS	PASS	0
13RGQ625305.las	0	PASS	PASS	PASS	PASS	0
13RGQ625320.las	0	PASS	PASS	PASS	PASS	0
13RGQ625335.las	0	PASS	PASS	PASS	PASS	0
13RGQ625350.las	0	PASS	PASS	PASS	PASS	0
13RGQ625365.las	0	PASS	PASS	PASS	PASS	0
13RGQ625380.las	0	PASS	PASS	PASS	PASS	0
13RGQ625395.las	0	PASS	PASS	PASS	PASS	0
13RGQ640005.las	0	PASS	PASS	PASS	PASS	0
13RGQ640020.las	0	PASS	PASS	PASS	PASS	0
13RGQ640035.las	0	PASS	PASS	PASS	PASS	0
13RGQ640050.las	0	PASS	PASS	PASS	PASS	0
13RGQ640065.las	0	PASS	PASS	PASS	PASS	0
13RGQ640080.las	0	PASS	PASS	PASS	PASS	0
13RGQ640095.las	0	PASS	PASS	PASS	PASS	0
13RGQ640110.las	0	PASS	PASS	PASS	PASS	0
13RGQ640125.las	0	PASS	PASS	PASS	PASS	0
13RGQ640140.las	0	PASS	PASS	PASS	PASS	0
13RGQ640155.las	0	PASS	PASS	PASS	PASS	0
13RGQ640170.las	0	PASS	PASS	PASS	PASS	0
13RGQ640185.las	0	PASS	PASS	PASS	PASS	0
13RGQ640200.las	0	PASS	PASS	PASS	PASS	0
13RGQ640215.las	0	PASS	PASS	PASS	PASS	0
13RGQ640230.las	0	PASS	PASS	PASS	PASS	0
13RGQ640245.las	0	PASS	PASS	PASS	PASS	0
13RGQ640260.las	0	PASS	PASS	PASS	PASS	0
13RGQ640275.las	0	PASS	PASS	PASS	PASS	0
13RGQ640290.las	0	PASS	PASS	PASS	PASS	0
13RGQ640305.las	0	PASS	PASS	PASS	PASS	0
13RGQ640320.las	0	PASS	PASS	PASS	PASS	0
13RGQ640335.las	0	PASS	PASS	PASS	PASS	0
13RGQ640350.las	0	PASS	PASS	PASS	PASS	0
13RGQ640365.las	0	PASS	PASS	PASS	PASS	0
13RGQ640380.las	0	PASS	PASS	PASS	PASS	0
13RGQ640395.las	0	PASS	PASS	PASS	PASS	0
13RGQ655005.las	0	PASS	PASS	PASS	PASS	0
13RGQ655020.las	0	PASS	PASS	PASS	PASS	0
13RGQ655035.las	0	PASS	PASS	PASS	PASS	0
13RGQ655050.las	0	PASS	PASS	PASS	PASS	0
13RGQ655065.las	0	PASS	PASS	PASS	PASS	0
13RGQ655080.las	0	PASS	PASS	PASS	PASS	0
13RGQ655095.las	0	PASS	PASS	PASS	PASS	0
13RGQ655110.las	0	PASS	PASS	PASS	PASS	0
13RGQ655125.las	0	PASS	PASS	PASS	PASS	0

DPH-1.2 Report on ASPRS LAS File Format (Tiled Data) - File Integrity - continued

File	Number of Points Outside Extent	Offset To Point Data	Offset To EVLR	Number Of Points	Number of Points by Return	Number of Duplicate Points
13RGQ655140.las	0	PASS	PASS	PASS	PASS	0
13RGQ655155.las	0	PASS	PASS	PASS	PASS	0
13RGQ655170.las	0	PASS	PASS	PASS	PASS	0
13RGQ655185.las	0	PASS	PASS	PASS	PASS	0
13RGQ655200.las	0	PASS	PASS	PASS	PASS	0
13RGQ655215.las	0	PASS	PASS	PASS	PASS	0
13RGQ655230.las	0	PASS	PASS	PASS	PASS	0
13RGQ655245.las	0	PASS	PASS	PASS	PASS	0
13RGQ655260.las	0	PASS	PASS	PASS	PASS	0
13RGQ655275.las	0	PASS	PASS	PASS	PASS	0
13RGQ655290.las	0	PASS	PASS	PASS	PASS	0
13RGQ655305.las	0	PASS	PASS	PASS	PASS	0
13RGQ655320.las	0	PASS	PASS	PASS	PASS	0
13RGQ655335.las	0	PASS	PASS	PASS	PASS	0
13RGQ655350.las	0	PASS	PASS	PASS	PASS	0
13RGQ655365.las	0	PASS	PASS	PASS	PASS	0
13RGQ655380.las	0	PASS	PASS	PASS	PASS	0
13RGQ655395.las	0	PASS	PASS	PASS	PASS	0
13RGQ670005.las	0	PASS	PASS	PASS	PASS	0
13RGQ670020.las	0	PASS	PASS	PASS	PASS	0
13RGQ670035.las	0	PASS	PASS	PASS	PASS	0
13RGQ670050.las	0	PASS	PASS	PASS	PASS	0
13RGQ670065.las	0	PASS	PASS	PASS	PASS	0
13RGQ670080.las	0	PASS	PASS	PASS	PASS	0
13RGQ670095.las	0	PASS	PASS	PASS	PASS	0
13RGQ670110.las	0	PASS	PASS	PASS	PASS	0
13RGQ670125.las	0	PASS	PASS	PASS	PASS	0
13RGQ670140.las	0	PASS	PASS	PASS	PASS	0
13RGQ670155.las	0	PASS	PASS	PASS	PASS	0
13RGQ670170.las	0	PASS	PASS	PASS	PASS	0
13RGQ670185.las	0	PASS	PASS	PASS	PASS	0
13RGQ670200.las	0	PASS	PASS	PASS	PASS	0
13RGQ670215.las	0	PASS	PASS	PASS	PASS	0
13RGQ670230.las	0	PASS	PASS	PASS	PASS	0
13RGQ670245.las	0	PASS	PASS	PASS	PASS	0
13RGQ670260.las	0	PASS	PASS	PASS	PASS	0
13RGQ670275.las	0	PASS	PASS	PASS	PASS	0
13RGQ670290.las	0	PASS	PASS	PASS	PASS	0
13RGQ670305.las	0	PASS	PASS	PASS	PASS	0
13RGQ670320.las	0	PASS	PASS	PASS	PASS	0
13RGQ670335.las	0	PASS	PASS	PASS	PASS	0
13RGQ670350.las	0	PASS	PASS	PASS	PASS	0
13RGQ670365.las	0	PASS	PASS	PASS	PASS	0
13RGQ670380.las	0	PASS	PASS	PASS	PASS	0
13RGQ670395.las	0	PASS	PASS	PASS	PASS	0
13RGQ685005.las	0	PASS	PASS	PASS	PASS	0
13RGQ685020.las	0	PASS	PASS	PASS	PASS	0
13RGQ685035.las	0	PASS	PASS	PASS	PASS	0
13RGQ685050.las	0	PASS	PASS	PASS	PASS	0

DPH-1.2 Report on ASPRS LAS File Format (Tiled Data) - File Integrity - continued

File	Number of Points Outside Extent	Offset To Point Data	Offset To EVLR	Number Of Points	Number of Points by Return	Number of Duplicate Points
13RGQ685065.las	0	PASS	PASS	PASS	PASS	0
13RGQ685080.las	0	PASS	PASS	PASS	PASS	0
13RGQ685095.las	0	PASS	PASS	PASS	PASS	0
13RGQ685110.las	0	PASS	PASS	PASS	PASS	0
13RGQ685125.las	0	PASS	PASS	PASS	PASS	0
13RGQ685140.las	0	PASS	PASS	PASS	PASS	0
13RGQ685155.las	0	PASS	PASS	PASS	PASS	0
13RGQ685170.las	0	PASS	PASS	PASS	PASS	0
13RGQ685185.las	0	PASS	PASS	PASS	PASS	0
13RGQ685200.las	0	PASS	PASS	PASS	PASS	0
13RGQ685215.las	0	PASS	PASS	PASS	PASS	0
13RGQ685230.las	0	PASS	PASS	PASS	PASS	0
13RGQ685245.las	0	PASS	PASS	PASS	PASS	0
13RGQ685260.las	0	PASS	PASS	PASS	PASS	0
13RGQ685275.las	0	PASS	PASS	PASS	PASS	0
13RGQ685290.las	0	PASS	PASS	PASS	PASS	0
13RGQ685305.las	0	PASS	PASS	PASS	PASS	0
13RGQ685320.las	0	PASS	PASS	PASS	PASS	0
13RGQ685335.las	0	PASS	PASS	PASS	PASS	0
13RGQ685350.las	0	PASS	PASS	PASS	PASS	0
13RGQ685365.las	0	PASS	PASS	PASS	PASS	0
13RGQ685380.las	0	PASS	PASS	PASS	PASS	0
13RGQ685395.las	0	PASS	PASS	PASS	PASS	0
13RGQ700005.las	0	PASS	PASS	PASS	PASS	0
13RGQ700020.las	0	PASS	PASS	PASS	PASS	0
13RGQ700035.las	0	PASS	PASS	PASS	PASS	0
13RGQ700050.las	0	PASS	PASS	PASS	PASS	0
13RGQ700065.las	0	PASS	PASS	PASS	PASS	0
13RGQ700080.las	0	PASS	PASS	PASS	PASS	0
13RGQ700095.las	0	PASS	PASS	PASS	PASS	0
13RGQ700110.las	0	PASS	PASS	PASS	PASS	0
13RGQ700125.las	0	PASS	PASS	PASS	PASS	0
13RGQ700140.las	0	PASS	PASS	PASS	PASS	0
13RGQ700155.las	0	PASS	PASS	PASS	PASS	0
13RGQ700170.las	0	PASS	PASS	PASS	PASS	0
13RGQ700185.las	0	PASS	PASS	PASS	PASS	0
13RGQ700200.las	0	PASS	PASS	PASS	PASS	0
13RGQ700215.las	0	PASS	PASS	PASS	PASS	0
13RGQ700230.las	0	PASS	PASS	PASS	PASS	0
13RGQ700245.las	0	PASS	PASS	PASS	PASS	0
13RGQ700260.las	0	PASS	PASS	PASS	PASS	0
13RGQ700275.las	0	PASS	PASS	PASS	PASS	0
13RGQ700290.las	0	PASS	PASS	PASS	PASS	0
13RGQ700305.las	0	PASS	PASS	PASS	PASS	0
13RGQ700320.las	0	PASS	PASS	PASS	PASS	0
13RGQ700335.las	0	PASS	PASS	PASS	PASS	0
13RGQ700350.las	0	PASS	PASS	PASS	PASS	0
13RGQ700365.las	0	PASS	PASS	PASS	PASS	0
13RGQ700380.las	0	PASS	PASS	PASS	PASS	0

DPH-1.2 Report on ASPRS LAS File Format (Tiled Data) - File Integrity - continued

File	Number of Points Outside Extent	Offset To Point Data	Offset To EVLR	Number Of Points	Number of Points by Return	Number of Duplicate Points
13RGQ700395.las	0	PASS	PASS	PASS	PASS	0
13RGQ715005.las	0	PASS	PASS	PASS	PASS	0
13RGQ715020.las	0	PASS	PASS	PASS	PASS	0
13RGQ715035.las	0	PASS	PASS	PASS	PASS	0
13RGQ715050.las	0	PASS	PASS	PASS	PASS	0
13RGQ715065.las	0	PASS	PASS	PASS	PASS	0
13RGQ715080.las	0	PASS	PASS	PASS	PASS	0
13RGQ715095.las	0	PASS	PASS	PASS	PASS	0
13RGQ715110.las	0	PASS	PASS	PASS	PASS	0
13RGQ715125.las	0	PASS	PASS	PASS	PASS	0
13RGQ715140.las	0	PASS	PASS	PASS	PASS	0
13RGQ715155.las	0	PASS	PASS	PASS	PASS	0
13RGQ715170.las	0	PASS	PASS	PASS	PASS	0
13RGQ715185.las	0	PASS	PASS	PASS	PASS	0
13RGQ715200.las	0	PASS	PASS	PASS	PASS	0
13RGQ715215.las	0	PASS	PASS	PASS	PASS	0
13RGQ715230.las	0	PASS	PASS	PASS	PASS	0
13RGQ715245.las	0	PASS	PASS	PASS	PASS	0
13RGQ715260.las	0	PASS	PASS	PASS	PASS	0
13RGQ715275.las	0	PASS	PASS	PASS	PASS	0
13RGQ715290.las	0	PASS	PASS	PASS	PASS	0
13RGQ715305.las	0	PASS	PASS	PASS	PASS	0
13RGQ715320.las	0	PASS	PASS	PASS	PASS	0
13RGQ715335.las	0	PASS	PASS	PASS	PASS	0
13RGQ715350.las	0	PASS	PASS	PASS	PASS	0
13RGQ715365.las	0	PASS	PASS	PASS	PASS	0
13RGQ715380.las	0	PASS	PASS	PASS	PASS	0
13RGQ715395.las	0	PASS	PASS	PASS	PASS	0
13RGQ730005.las	0	PASS	PASS	PASS	PASS	0
13RGQ730020.las	0	PASS	PASS	PASS	PASS	0
13RGQ730035.las	0	PASS	PASS	PASS	PASS	0
13RGQ730050.las	0	PASS	PASS	PASS	PASS	0
13RGQ730065.las	0	PASS	PASS	PASS	PASS	0
13RGQ730080.las	0	PASS	PASS	PASS	PASS	0
13RGQ730095.las	0	PASS	PASS	PASS	PASS	0
13RGQ730110.las	0	PASS	PASS	PASS	PASS	0
13RGQ730125.las	0	PASS	PASS	PASS	PASS	0
13RGQ730140.las	0	PASS	PASS	PASS	PASS	0
13RGQ730155.las	0	PASS	PASS	PASS	PASS	0
13RGQ730170.las	0	PASS	PASS	PASS	PASS	0
13RGQ730185.las	0	PASS	PASS	PASS	PASS	0
13RGQ730200.las	0	PASS	PASS	PASS	PASS	0
13RGQ730215.las	0	PASS	PASS	PASS	PASS	0
13RGQ730230.las	0	PASS	PASS	PASS	PASS	0
13RGQ730245.las	0	PASS	PASS	PASS	PASS	0
13RGQ730260.las	0	PASS	PASS	PASS	PASS	0
13RGQ730275.las	0	PASS	PASS	PASS	PASS	0
13RGQ730290.las	0	PASS	PASS	PASS	PASS	0
13RGQ730305.las	0	PASS	PASS	PASS	PASS	0

DPH-1.2 Report on ASPRS LAS File Format (Tiled Data) - File Integrity - continued

File	Number of Points Outside Extent	Offset To Point Data	Offset To EVLR	Number Of Points	Number of Points by Return	Number of Duplicate Points
13RGQ730320.las	0	PASS	PASS	PASS	PASS	0
13RGQ730335.las	0	PASS	PASS	PASS	PASS	0
13RGQ730350.las	0	PASS	PASS	PASS	PASS	0
13RGQ730365.las	0	PASS	PASS	PASS	PASS	0
13RGQ730380.las	0	PASS	PASS	PASS	PASS	0
13RGQ730395.las	0	PASS	PASS	PASS	PASS	0
13RGQ745005.las	0	PASS	PASS	PASS	PASS	0
13RGQ745020.las	0	PASS	PASS	PASS	PASS	0
13RGQ745035.las	0	PASS	PASS	PASS	PASS	0
13RGQ745050.las	0	PASS	PASS	PASS	PASS	0
13RGQ745065.las	0	PASS	PASS	PASS	PASS	0
13RGQ745080.las	0	PASS	PASS	PASS	PASS	0
13RGQ745095.las	0	PASS	PASS	PASS	PASS	0
13RGQ745110.las	0	PASS	PASS	PASS	PASS	0
13RGQ745125.las	0	PASS	PASS	PASS	PASS	0
13RGQ745140.las	0	PASS	PASS	PASS	PASS	0
13RGQ745155.las	0	PASS	PASS	PASS	PASS	0
13RGQ745170.las	0	PASS	PASS	PASS	PASS	0
13RGQ745185.las	0	PASS	PASS	PASS	PASS	0
13RGQ745200.las	0	PASS	PASS	PASS	PASS	0
13RGQ745215.las	0	PASS	PASS	PASS	PASS	0
13RGQ745230.las	0	PASS	PASS	PASS	PASS	0
13RGQ745245.las	0	PASS	PASS	PASS	PASS	0
13RGQ745260.las	0	PASS	PASS	PASS	PASS	0
13RGQ745275.las	0	PASS	PASS	PASS	PASS	0
13RGQ745290.las	0	PASS	PASS	PASS	PASS	0
13RGQ745305.las	0	PASS	PASS	PASS	PASS	0
13RGQ745320.las	0	PASS	PASS	PASS	PASS	0
13RGQ745335.las	0	PASS	PASS	PASS	PASS	0
13RGQ745350.las	0	PASS	PASS	PASS	PASS	0
13RGQ745365.las	0	PASS	PASS	PASS	PASS	0
13RGQ745380.las	0	PASS	PASS	PASS	PASS	0
13RGQ745395.las	0	PASS	PASS	PASS	PASS	0
13RGQ760005.las	0	PASS	PASS	PASS	PASS	0
13RGQ760020.las	0	PASS	PASS	PASS	PASS	0
13RGQ760035.las	0	PASS	PASS	PASS	PASS	0
13RGQ760050.las	0	PASS	PASS	PASS	PASS	0
13RGQ760065.las	0	PASS	PASS	PASS	PASS	0
13RGQ760080.las	0	PASS	PASS	PASS	PASS	0
13RGQ760095.las	0	PASS	PASS	PASS	PASS	0
13RGQ760110.las	0	PASS	PASS	PASS	PASS	0
13RGQ760125.las	0	PASS	PASS	PASS	PASS	0
13RGQ760140.las	0	PASS	PASS	PASS	PASS	0
13RGQ760155.las	0	PASS	PASS	PASS	PASS	0
13RGQ760170.las	0	PASS	PASS	PASS	PASS	0
13RGQ760185.las	0	PASS	PASS	PASS	PASS	0
13RGQ760200.las	0	PASS	PASS	PASS	PASS	0
13RGQ760215.las	0	PASS	PASS	PASS	PASS	0
13RGQ760230.las	0	PASS	PASS	PASS	PASS	0

DPH-1.2 Report on ASPRS LAS File Format (Tiled Data) - File Integrity - continued

File	Number of Points Outside Extent	Offset To Point Data	Offset To EVLR	Number Of Points	Number of Points by Return	Number of Duplicate Points
13RGQ760245.las	0	PASS	PASS	PASS	PASS	0
13RGQ760260.las	0	PASS	PASS	PASS	PASS	0
13RGQ760275.las	0	PASS	PASS	PASS	PASS	0
13RGQ760290.las	0	PASS	PASS	PASS	PASS	0
13RGQ760305.las	0	PASS	PASS	PASS	PASS	0
13RGQ760320.las	0	PASS	PASS	PASS	PASS	0
13RGQ760335.las	0	PASS	PASS	PASS	PASS	0
13RGQ760350.las	0	PASS	PASS	PASS	PASS	0
13RGQ760365.las	0	PASS	PASS	PASS	PASS	0
13RGQ760380.las	0	PASS	PASS	PASS	PASS	0
13RGQ760395.las	0	PASS	PASS	PASS	PASS	0
13RGQ775005.las	0	PASS	PASS	PASS	PASS	0
13RGQ775020.las	0	PASS	PASS	PASS	PASS	0
13RGQ775035.las	0	PASS	PASS	PASS	PASS	0
13RGQ775050.las	0	PASS	PASS	PASS	PASS	0
13RGQ775065.las	0	PASS	PASS	PASS	PASS	0
13RGQ775080.las	0	PASS	PASS	PASS	PASS	0
13RGQ775095.las	0	PASS	PASS	PASS	PASS	0
13RGQ775110.las	0	PASS	PASS	PASS	PASS	0
13RGQ775125.las	0	PASS	PASS	PASS	PASS	0
13RGQ775140.las	0	PASS	PASS	PASS	PASS	0
13RGQ775155.las	0	PASS	PASS	PASS	PASS	0
13RGQ775170.las	0	PASS	PASS	PASS	PASS	0
13RGQ775185.las	0	PASS	PASS	PASS	PASS	0
13RGQ775200.las	0	PASS	PASS	PASS	PASS	0
13RGQ775215.las	0	PASS	PASS	PASS	PASS	0
13RGQ775230.las	0	PASS	PASS	PASS	PASS	0
13RGQ775245.las	0	PASS	PASS	PASS	PASS	0
13RGQ775260.las	0	PASS	PASS	PASS	PASS	0
13RGQ775275.las	0	PASS	PASS	PASS	PASS	0
13RGQ775290.las	0	PASS	PASS	PASS	PASS	0
13RGQ775305.las	0	PASS	PASS	PASS	PASS	0
13RGQ775320.las	0	PASS	PASS	PASS	PASS	0
13RGQ775335.las	0	PASS	PASS	PASS	PASS	0
13RGQ775350.las	0	PASS	PASS	PASS	PASS	0
13RGQ775365.las	0	PASS	PASS	PASS	PASS	0
13RGQ775380.las	0	PASS	PASS	PASS	PASS	0
13RGQ775395.las	0	PASS	PASS	PASS	PASS	0
13RGQ790005.las	0	PASS	PASS	PASS	PASS	0
13RGQ790020.las	0	PASS	PASS	PASS	PASS	0
13RGQ790035.las	0	PASS	PASS	PASS	PASS	0
13RGQ790050.las	0	PASS	PASS	PASS	PASS	0
13RGQ790065.las	0	PASS	PASS	PASS	PASS	0
13RGQ790080.las	0	PASS	PASS	PASS	PASS	0
13RGQ790095.las	0	PASS	PASS	PASS	PASS	0
13RGQ790110.las	0	PASS	PASS	PASS	PASS	0
13RGQ790125.las	0	PASS	PASS	PASS	PASS	0
13RGQ790140.las	0	PASS	PASS	PASS	PASS	0
13RGQ790155.las	0	PASS	PASS	PASS	PASS	0

DPH-1.2 Report on ASPRS LAS File Format (Tiled Data) - File Integrity - continued

File	Number of Points Outside Extent	Offset To Point Data	Offset To EVLR	Number Of Points	Number of Points by Return	Number of Duplicate Points
13RQG790170.las	0	PASS	PASS	PASS	PASS	0
13RQG790185.las	0	PASS	PASS	PASS	PASS	0
13RQG790200.las	0	PASS	PASS	PASS	PASS	0
13RQG790215.las	0	PASS	PASS	PASS	PASS	0
13RQG790230.las	0	PASS	PASS	PASS	PASS	0
13RQG790245.las	0	PASS	PASS	PASS	PASS	0
13RQG790260.las	0	PASS	PASS	PASS	PASS	0
13RQG790275.las	0	PASS	PASS	PASS	PASS	0
13RQG790290.las	0	PASS	PASS	PASS	PASS	0
13RQG790305.las	0	PASS	PASS	PASS	PASS	0
13RQG790320.las	0	PASS	PASS	PASS	PASS	0
13RQG790335.las	0	PASS	PASS	PASS	PASS	0
13RQG790350.las	0	PASS	PASS	PASS	PASS	0
13RQG790365.las	0	PASS	PASS	PASS	PASS	0
13RQG790380.las	0	PASS	PASS	PASS	PASS	0
13RQG790395.las	0	PASS	PASS	PASS	PASS	0
13RQG805005.las	0	PASS	PASS	PASS	PASS	0
13RQG805020.las	0	PASS	PASS	PASS	PASS	0
13RQG805035.las	0	PASS	PASS	PASS	PASS	0
13RQG805050.las	0	PASS	PASS	PASS	PASS	0
13RQG805065.las	0	PASS	PASS	PASS	PASS	0
13RQG805080.las	0	PASS	PASS	PASS	PASS	0
13RQG805095.las	0	PASS	PASS	PASS	PASS	0
13RQG805110.las	0	PASS	PASS	PASS	PASS	0
13RQG805125.las	0	PASS	PASS	PASS	PASS	0
13RQG805140.las	0	PASS	PASS	PASS	PASS	0
13RQG805155.las	0	PASS	PASS	PASS	PASS	0
13RQG805170.las	0	PASS	PASS	PASS	PASS	0
13RQG805185.las	0	PASS	PASS	PASS	PASS	0
13RQG805200.las	0	PASS	PASS	PASS	PASS	0
13RQG805215.las	0	PASS	PASS	PASS	PASS	0
13RQG805230.las	0	PASS	PASS	PASS	PASS	0
13RQG805245.las	0	PASS	PASS	PASS	PASS	0
13RQG805260.las	0	PASS	PASS	PASS	PASS	0
13RQG805275.las	0	PASS	PASS	PASS	PASS	0
13RQG805290.las	0	PASS	PASS	PASS	PASS	0
13RQG805305.las	0	PASS	PASS	PASS	PASS	0
13RQG805320.las	0	PASS	PASS	PASS	PASS	0
13RQG805335.las	0	PASS	PASS	PASS	PASS	0
13RQG805350.las	0	PASS	PASS	PASS	PASS	0
13RQG805365.las	0	PASS	PASS	PASS	PASS	0
13RQG805380.las	0	PASS	PASS	PASS	PASS	0
13RQG805395.las	0	PASS	PASS	PASS	PASS	0
13RQG820005.las	0	PASS	PASS	PASS	PASS	0
13RQG820020.las	0	PASS	PASS	PASS	PASS	0
13RQG820035.las	0	PASS	PASS	PASS	PASS	0
13RQG820050.las	0	PASS	PASS	PASS	PASS	0
13RQG820065.las	0	PASS	PASS	PASS	PASS	0
13RQG820080.las	0	PASS	PASS	PASS	PASS	0

DPH-1.2 Report on ASPRS LAS File Format (Tiled Data) - File Integrity - continued

File	Number of Points Outside Extent	Offset To Point Data	Offset To EVLR	Number Of Points	Number of Points by Return	Number of Duplicate Points
13RGO820095.las	0	PASS	PASS	PASS	PASS	0
13RGO820110.las	0	PASS	PASS	PASS	PASS	0
13RGO820125.las	0	PASS	PASS	PASS	PASS	0
13RGO820140.las	0	PASS	PASS	PASS	PASS	0
13RGO820155.las	0	PASS	PASS	PASS	PASS	0
13RGO820170.las	0	PASS	PASS	PASS	PASS	0
13RGO820185.las	0	PASS	PASS	PASS	PASS	0
13RGO820200.las	0	PASS	PASS	PASS	PASS	0
13RGO820215.las	0	PASS	PASS	PASS	PASS	0
13RGO820230.las	0	PASS	PASS	PASS	PASS	0
13RGO820245.las	0	PASS	PASS	PASS	PASS	0
13RGO820260.las	0	PASS	PASS	PASS	PASS	0
13RGO820275.las	0	PASS	PASS	PASS	PASS	0
13RGO820290.las	0	PASS	PASS	PASS	PASS	0
13RGO820305.las	0	PASS	PASS	PASS	PASS	0
13RGO820320.las	0	PASS	PASS	PASS	PASS	0
13RGO820335.las	0	PASS	PASS	PASS	PASS	0
13RGO820350.las	0	PASS	PASS	PASS	PASS	0
13RGO820365.las	0	PASS	PASS	PASS	PASS	0
13RGO820380.las	0	PASS	PASS	PASS	PASS	0
13RGO820395.las	0	PASS	PASS	PASS	PASS	0
13RGO835005.las	0	PASS	PASS	PASS	PASS	0
13RGO835020.las	0	PASS	PASS	PASS	PASS	0
13RGO835035.las	0	PASS	PASS	PASS	PASS	0
13RGO835050.las	0	PASS	PASS	PASS	PASS	0
13RGO835065.las	0	PASS	PASS	PASS	PASS	0
13RGO835080.las	0	PASS	PASS	PASS	PASS	0
13RGO835095.las	0	PASS	PASS	PASS	PASS	0
13RGO835110.las	0	PASS	PASS	PASS	PASS	0
13RGO835125.las	0	PASS	PASS	PASS	PASS	0
13RGO835140.las	0	PASS	PASS	PASS	PASS	0
13RGO835155.las	0	PASS	PASS	PASS	PASS	0
13RGO835170.las	0	PASS	PASS	PASS	PASS	0
13RGO835185.las	0	PASS	PASS	PASS	PASS	0
13RGO835200.las	0	PASS	PASS	PASS	PASS	0
13RGO835215.las	0	PASS	PASS	PASS	PASS	0
13RGO835230.las	0	PASS	PASS	PASS	PASS	0
13RGO835245.las	0	PASS	PASS	PASS	PASS	0
13RGO835260.las	0	PASS	PASS	PASS	PASS	0
13RGO835275.las	0	PASS	PASS	PASS	PASS	0
13RGO835290.las	0	PASS	PASS	PASS	PASS	0
13RGO835305.las	0	PASS	PASS	PASS	PASS	0
13RGO835320.las	0	PASS	PASS	PASS	PASS	0
13RGO835335.las	0	PASS	PASS	PASS	PASS	0
13RGO835350.las	0	PASS	PASS	PASS	PASS	0
13RGO835365.las	0	PASS	PASS	PASS	PASS	0
13RGO835380.las	0	PASS	PASS	PASS	PASS	0
13RGO835395.las	0	PASS	PASS	PASS	PASS	0
13RGO850005.las	0	PASS	PASS	PASS	PASS	0

DPH-1.2 Report on ASPRS LAS File Format (Tiled Data) - File Integrity - continued

File	Number of Points Outside Extent	Offset To Point Data	Offset To EVLR	Number Of Points	Number of Points by Return	Number of Duplicate Points
13RGO850020.las	0	PASS	PASS	PASS	PASS	0
13RGO850035.las	0	PASS	PASS	PASS	PASS	0
13RGO850050.las	0	PASS	PASS	PASS	PASS	0
13RGO850065.las	0	PASS	PASS	PASS	PASS	0
13RGO850080.las	0	PASS	PASS	PASS	PASS	0
13RGO850095.las	0	PASS	PASS	PASS	PASS	0
13RGO850110.las	0	PASS	PASS	PASS	PASS	0
13RGO850125.las	0	PASS	PASS	PASS	PASS	0
13RGO850140.las	0	PASS	PASS	PASS	PASS	0
13RGO850155.las	0	PASS	PASS	PASS	PASS	0
13RGO850170.las	0	PASS	PASS	PASS	PASS	0
13RGO850185.las	0	PASS	PASS	PASS	PASS	0
13RGO850200.las	0	PASS	PASS	PASS	PASS	0
13RGO850215.las	0	PASS	PASS	PASS	PASS	0
13RGO850230.las	0	PASS	PASS	PASS	PASS	0
13RGO850245.las	0	PASS	PASS	PASS	PASS	0
13RGO850260.las	0	PASS	PASS	PASS	PASS	0
13RGO850275.las	0	PASS	PASS	PASS	PASS	0
13RGO850290.las	0	PASS	PASS	PASS	PASS	0
13RGO850305.las	0	PASS	PASS	PASS	PASS	0
13RGO850320.las	0	PASS	PASS	PASS	PASS	0
13RGO850335.las	0	PASS	PASS	PASS	PASS	0
13RGO850350.las	0	PASS	PASS	PASS	PASS	0
13RGO850365.las	0	PASS	PASS	PASS	PASS	0
13RGO850380.las	0	PASS	PASS	PASS	PASS	0
13RGO850395.las	0	PASS	PASS	PASS	PASS	0
13RGO865005.las	0	PASS	PASS	PASS	PASS	0
13RGO865020.las	0	PASS	PASS	PASS	PASS	0
13RGO865035.las	0	PASS	PASS	PASS	PASS	0
13RGO865050.las	0	PASS	PASS	PASS	PASS	0
13RGO865065.las	0	PASS	PASS	PASS	PASS	0
13RGO865080.las	0	PASS	PASS	PASS	PASS	0
13RGO865095.las	0	PASS	PASS	PASS	PASS	0
13RGO865110.las	0	PASS	PASS	PASS	PASS	0
13RGO865125.las	0	PASS	PASS	PASS	PASS	0
13RGO865140.las	0	PASS	PASS	PASS	PASS	0
13RGO865155.las	0	PASS	PASS	PASS	PASS	0
13RGO865170.las	0	PASS	PASS	PASS	PASS	0
13RGO865185.las	0	PASS	PASS	PASS	PASS	0
13RGO865200.las	0	PASS	PASS	PASS	PASS	0
13RGO865215.las	0	PASS	PASS	PASS	PASS	0
13RGO865230.las	0	PASS	PASS	PASS	PASS	0
13RGO865245.las	0	PASS	PASS	PASS	PASS	0
13RGO865260.las	0	PASS	PASS	PASS	PASS	0
13RGO865275.las	0	PASS	PASS	PASS	PASS	0
13RGO865290.las	0	PASS	PASS	PASS	PASS	0
13RGO865305.las	0	PASS	PASS	PASS	PASS	0
13RGO995005.las	0	PASS	PASS	PASS	PASS	0
13RGO995020.las	0	PASS	PASS	PASS	PASS	0

DPH-1.2 Report on ASPRS LAS File Format (Tiled Data) - File Integrity - continued

File	Number of Points Outside Extent	Offset To Point Data	Offset To EVLR	Number Of Points	Number of Points by Return	Number of Duplicate Points
13RGO995035.las	0	PASS	PASS	PASS	PASS	0
13RGO995050.las	0	PASS	PASS	PASS	PASS	0
13RGO995065.las	0	PASS	PASS	PASS	PASS	0
13RGO995080.las	0	PASS	PASS	PASS	PASS	0
13RGO995095.las	0	PASS	PASS	PASS	PASS	0
13RGO995110.las	0	PASS	PASS	PASS	PASS	0
13RGO995125.las	0	PASS	PASS	PASS	PASS	0
13RGO995140.las	0	PASS	PASS	PASS	PASS	0
13RGO995155.las	0	PASS	PASS	PASS	PASS	0
13RGO995170.las	0	PASS	PASS	PASS	PASS	0
13RGO995185.las	0	PASS	PASS	PASS	PASS	0
13RGO995200.las	0	PASS	PASS	PASS	PASS	0
13RGO995215.las	0	PASS	PASS	PASS	PASS	0
13RGO995230.las	0	PASS	PASS	PASS	PASS	0
13RGO995245.las	0	PASS	PASS	PASS	PASS	0
13RGO995260.las	0	PASS	PASS	PASS	PASS	0
13RGO995275.las	0	PASS	PASS	PASS	PASS	0
13RGO995290.las	0	PASS	PASS	PASS	PASS	0
13RGO995305.las	0	PASS	PASS	PASS	PASS	0
13RGO995320.las	0	PASS	PASS	PASS	PASS	0
13RGO995335.las	0	PASS	PASS	PASS	PASS	0
13RGO995350.las	0	PASS	PASS	PASS	PASS	0
13RGO995365.las	0	PASS	PASS	PASS	PASS	0
13RGO995380.las	0	PASS	PASS	PASS	PASS	0
13RGO995395.las	0	PASS	PASS	PASS	PASS	0
13RGO995410.las	0	PASS	PASS	PASS	PASS	0
13RGO995425.las	0	PASS	PASS	PASS	PASS	0
13RGO995440.las	0	PASS	PASS	PASS	PASS	0
13RGO995455.las	0	PASS	PASS	PASS	PASS	0
13RGO995470.las	0	PASS	PASS	PASS	PASS	0
13RGO995485.las	0	PASS	PASS	PASS	PASS	0
13RGO995500.las	0	PASS	PASS	PASS	PASS	0
13RGO995515.las	0	PASS	PASS	PASS	PASS	0
13RGO995530.las	0	PASS	PASS	PASS	PASS	0
13RGO995545.las	0	PASS	PASS	PASS	PASS	0
13RGO995560.las	0	PASS	PASS	PASS	PASS	0
13RGO995575.las	0	PASS	PASS	PASS	PASS	0
13RGO995590.las	0	PASS	PASS	PASS	PASS	0
13RGO995605.las	0	PASS	PASS	PASS	PASS	0
13RGO995620.las	0	PASS	PASS	PASS	PASS	0
13RGO995635.las	0	PASS	PASS	PASS	PASS	0
13RGO995650.las	0	PASS	PASS	PASS	PASS	0
13RGO995665.las	0	PASS	PASS	PASS	PASS	0
13RGO995680.las	0	PASS	PASS	PASS	PASS	0
13RGO995695.las	0	PASS	PASS	PASS	PASS	0
13RGO995710.las	0	PASS	PASS	PASS	PASS	0
13RGO995725.las	0	PASS	PASS	PASS	PASS	0
13RGO995740.las	0	PASS	PASS	PASS	PASS	0
13RGO995755.las	0	PASS	PASS	PASS	PASS	0

DPH-1.3 Report on ASPRS LAS File Format (Tiled Data) - Informational

The purpose of this section is to show a table of LAS 1.4 file informational test results for each tiled file.

File	GPS Time min	GPS Time max	Extended Scan Angle	Scan Angle Rank	Scanner Channel	Scan Direction	Edge of Flight Line	User Data	Counts for Synthetic	Key-points	Withheld	Overlap
13RFP560795.las	235940176.50	239377977.23	[-4305, 4276]	[-25.83, 25.656]	[0, 0]	[0, 1]	[0, 1]	[0, 0]	0	0	85360	5424500
13RFP560810.las	235940186.65	239377961.05	[-4270, 4205]	[-25.62, 25.23]	[0, 0]	[0, 1]	[0, 1]	[0, 0]	0	0	0	11250257
13RFP560825.las	235940204.70	239377943.80	[-4229, 4186]	[-25.374, 25.116]	[0, 0]	[0, 1]	[0, 1]	[0, 0]	0	0	0	10943936
13RFP560840.las	235940223.57	239377927.31	[-4184, 4164]	[-25.104, 24.984]	[0, 0]	[0, 1]	[0, 1]	[0, 0]	0	0	0	7039085
13RFP560855.las	235940241.74	236005235.49	[-4145, 4123]	[-24.87, 24.738]	[0, 0]	[0, 1]	[0, 1]	[0, 0]	0	0	0	2726681
13RFP560870.las	235940259.66	236005254.45	[-4157, 4090]	[-24.942, 24.54]	[0, 0]	[0, 1]	[0, 1]	[0, 0]	0	0	0	2629549
13RFP560885.las	235940276.52	236005273.38	[-4132, 4067]	[-24.792, 24.402]	[0, 0]	[0, 1]	[0, 1]	[0, 0]	0	0	0	2465010
13RFP560900.las	235940293.68	236005292.39	[-4132, 4069]	[-24.792, 24.414]	[0, 0]	[0, 1]	[0, 1]	[0, 0]	0	0	0	2337602
13RFP560915.las	235940310.75	236005310.67	[-4150, 4103]	[-24.9, 24.618]	[0, 0]	[0, 1]	[0, 1]	[0, 0]	0	0	0	2275190
13RFP560930.las	235940327.44	236005329.55	[-4214, 4102]	[-25.284, 24.612]	[0, 0]	[0, 1]	[0, 1]	[0, 0]	0	0	0	2032544
13RFP560945.las	235940360.06	236005348.02	[-4103, 4070]	[-24.618, 24.42]	[0, 0]	[0, 1]	[0, 1]	[0, 0]	0	0	0	1762353
13RFP560960.las	236004702.25	236005366.14	[-2345, 4035]	[-14.07, 24.21]	[0, 0]	[0, 1]	[0, 1]	[0, 0]	0	0	0	1790614
13RFP560975.las	236004684.35	236005384.78	[-2268, 4037]	[-13.608, 24.222]	[0, 0]	[0, 1]	[0, 1]	[0, 0]	0	0	0	1869969
13RFP560990.las	236004666.44	236005402.63	[-2073, 4038]	[-12.438, 24.228]	[0, 0]	[0, 1]	[0, 1]	[0, 0]	0	0	0	1798069
13RFP575465.las	239377293.07	239378350.51	[-3196, 1762]	[-19.176, 10.572]	[0, 0]	[0, 1]	[0, 1]	[0, 0]	0	0	0	1737376
13RFP575480.las	239377309.99	239378334.45	[-3192, 1950]	[-19.152, 11.7]	[0, 0]	[0, 1]	[0, 1]	[0, 0]	0	0	0	1564807
13RFP575495.las	239377325.69	239379767.20	[-3204, 3296]	[-19.224, 19.776]	[0, 0]	[0, 1]	[0, 1]	[0, 0]	0	0	0	1539869
13RFP575510.las	239377342.88	239379774.03	[-3273, 3241]	[-19.638, 19.446]	[0, 0]	[0, 1]	[0, 1]	[0, 0]	0	0	0	1361424
13RFP575525.las	239377359.64	239378283.27	[-3494, 2193]	[-20.964, 13.158]	[0, 0]	[0, 1]	[0, 1]	[0, 0]	0	0	0	1240441
13RFP575540.las	239377376.65	239379820.68	[-3498, 3324]	[-20.988, 19.944]	[0, 0]	[0, 1]	[0, 1]	[0, 0]	0	0	0	1163154
13RFP575555.las	239377392.61	239379837.86	[-3443, 3609]	[-20.658, 21.654]	[0, 0]	[0, 1]	[0, 1]	[0, 0]	0	0	57852	1382364
13RFP575570.las	239377408.74	239379853.92	[-3478, 3669]	[-20.868, 22.014]	[0, 0]	[0, 1]	[0, 1]	[0, 0]	0	0	0	2164159
13RFP575585.las	239377424.85	239379870.20	[-3426, 3611]	[-20.556, 21.666]	[0, 0]	[0, 1]	[0, 1]	[0, 0]	0	0	0	1943722
13RFP575600.las	239377441.27	239379886.16	[-3236, 3356]	[-19.416, 20.136]	[0, 0]	[0, 1]	[0, 1]	[0, 0]	0	0	0	1767754
13RFP575615.las	239377457.10	239379901.70	[-3237, 3222]	[-19.422, 19.332]	[0, 0]	[0, 1]	[0, 1]	[0, 0]	0	0	0	1719674
13RFP575630.las	239377474.06	239379918.00	[-3218, 3222]	[-19.308, 19.332]	[0, 0]	[0, 1]	[0, 1]	[0, 0]	0	0	0	1838526
13RFP575645.las	239377490.63	239379933.70	[-3191, 3178]	[-19.146, 19.068]	[0, 0]	[0, 1]	[0, 1]	[0, 0]	0	0	0	1750339
13RFP575660.las	239377506.62	239379950.89	[-3142, 3144]	[-18.852, 18.864]	[0, 0]	[0, 1]	[0, 1]	[0, 0]	0	0	0	1407707
13RFP575675.las	239378093.58	239379966.75	[-1788, 3101]	[-10.728, 18.606]	[0, 0]	[0, 1]	[0, 1]	[0, 0]	0	0	0	1368496
13RFP575690.las	239378076.30	239379982.30	[-1690, 3081]	[-10.14, 18.486]	[0, 0]	[0, 1]	[0, 1]	[0, 0]	0	0	0	1643567
13RFP575705.las	239378059.31	239379998.41	[-1667, 3055]	[-10.002, 18.33]	[0, 0]	[0, 1]	[0, 1]	[0, 0]	0	0	0	1796262
13RFP575720.las	239378043.12	239380014.18	[-1540, 2997]	[-9.24, 17.982]	[0, 0]	[0, 1]	[0, 1]	[0, 0]	0	0	0	1756184
13RFP575735.las	239378025.84	239380031.17	[-1479, 2979]	[-8.874, 17.874]	[0, 0]	[0, 1]	[0, 1]	[0, 0]	0	0	0	2018136
13RFP575750.las	239378008.65	239380047.63	[-1331, 2952]	[-7.986, 17.712]	[0, 0]	[0, 1]	[0, 1]	[0, 0]	0	0	0	2387349
13RFP575765.las	239377992.03	239380064.15	[-1222, 2956]	[-7.332, 17.736]	[0, 0]	[0, 1]	[0, 1]	[0, 0]	0	0	0	2744145
13RFP575780.las	239377974.52	239380079.65	[-1171, 2957]	[-7.026, 17.742]	[0, 0]	[0, 1]	[0, 1]	[0, 0]	0	0	0	2782766
13RFP575795.las	236005151.00	239380096.29	[-4329, 2939]	[-25.974, 17.634]	[0, 0]	[0, 1]	[0, 1]	[0, 0]	0	0	183998	4576974
13RFP575810.las	236005158.93	239380112.90	[-4270, 2951]	[-25.62, 17.706]	[0, 0]	[0, 1]	[0, 1]	[0, 0]	0	0	0	9873476
13RFP575825.las	236005177.34	239380129.63	[-4249, 2942]	[-25.494, 17.652]	[0, 0]	[0, 1]	[0, 1]	[0, 0]	0	0	0	10351273
13RFP575840.las	236005195.57	239380136.29	[-4215, 2921]	[-25.29, 17.526]	[0, 0]	[0, 1]	[0, 1]	[0, 0]	0	0	0	5055572
13RFP575855.las	236005214.30	236007728.10	[-4187, 1269]	[-25.122, 7.614]	[0, 0]	[0, 1]	[0, 1]	[0, 0]	0	0	0	1933559
13RFP575870.las	236005233.10	236007710.40	[-4145, 1373]	[-24.87, 8.238]	[0, 0]	[0, 1]	[0, 1]	[0, 0]	0	0	0	1994886
13RFP575885.las	236005252.13	236007692.54	[-4129, 1420]	[-24.774, 8.52]	[0, 0]	[0, 1]	[0, 1]	[0, 0]	0	0	0	1944399
13RFP575900.las	236005270.99	236007674.73	[-4132, 1608]	[-24.792, 9.648]	[0, 0]	[0, 1]	[0, 1]	[0, 0]	0	0	0	1954178
13RFP575915.las	236005289.55	236007656.92	[-4210, 1699]	[-25.26, 10.194]	[0, 0]	[0, 1]	[0, 1]	[0, 0]	0	0	0	1854068
13RFP575930.las	236005308.66	236007639.49	[-4152, 1823]	[-24.912, 10.938]	[0, 0]	[0, 1]	[0, 1]	[0, 0]	0	0	0	1866373

DPH-1.3 Report on ASPRS LAS File Format (Tiled Data) - Informational - continued

File	GPS Time min	GPS Time max	Extended Scan Angle	Scan Angle Rank	Scanner Channel	Scan Direction	Edge of Flight Line	User Data	Counts for Synthetic	Key-points	Withheld	Overlap
13RFP575945.las	236005327.13	236007621.54	[-4131, 1975]	[-24.786, 11.85]	[0, 0]	[0, 1]	[0, 1]	[0, 0]	0	0	0	1874753
13RFP575960.las	236005345.66	236007603.47	[-4110, 2124]	[-24.66, 12.744]	[0, 0]	[0, 1]	[0, 1]	[0, 0]	0	0	0	1939311
13RFP575975.las	236005363.82	236007585.85	[-4079, 2247]	[-24.474, 13.482]	[0, 0]	[0, 1]	[0, 1]	[0, 0]	0	0	0	1856015
13RFP575990.las	236005382.52	236007568.27	[-4057, 2388]	[-24.342, 14.328]	[0, 0]	[0, 1]	[0, 1]	[0, 0]	0	0	0	1859933
13RFP590465.las	239378332.57	239379740.41	[-1060, 3170]	[-6.36, 19.02]	[0, 0]	[0, 1]	[0, 1]	[0, 0]	0	0	0	2732116
13RFP590480.las	239378315.44	239379756.81	[-1278, 3223]	[-7.668, 19.338]	[0, 0]	[0, 1]	[0, 1]	[0, 0]	0	0	0	2867404
13RFP590495.las	239378298.70	239379772.65	[-1399, 3281]	[-8.394, 19.686]	[0, 0]	[0, 1]	[0, 1]	[0, 0]	0	0	0	2766911
13RFP590510.las	239378281.23	239379788.50	[-1346, 3269]	[-8.076, 19.614]	[0, 0]	[0, 1]	[0, 1]	[0, 0]	0	0	0	2873546
13RFP590525.las	239378265.54	239379804.55	[-1382, 3509]	[-8.292, 21.054]	[0, 0]	[0, 1]	[0, 1]	[0, 0]	0	0	0	2619291
13RFP590540.las	239378247.93	239379820.68	[-1476, 3578]	[-8.856, 21.468]	[0, 0]	[0, 1]	[0, 1]	[0, 0]	0	0	0	2876372
13RFP590555.las	239378231.34	239379837.71	[-1779, 3504]	[-10.674, 21.024]	[0, 0]	[0, 1]	[0, 1]	[0, 0]	0	0	3214	2332505
13RFP590570.las	239378213.46	239379853.79	[-1962, 3490]	[-11.772, 20.94]	[0, 0]	[0, 1]	[0, 1]	[0, 0]	0	0	0	1794604
13RFP590585.las	239378196.62	239379870.09	[-1941, 3445]	[-11.646, 20.67]	[0, 0]	[0, 1]	[0, 1]	[0, 0]	0	0	0	1755947
13RFP590600.las	239378179.43	239380602.12	[-3465, 3372]	[-20.79, 20.232]	[0, 0]	[0, 1]	[0, 1]	[0, 0]	0	0	0	1974291
13RFP590615.las	239378162.27	239380595.55	[-3461, 3185]	[-20.766, 19.11]	[0, 0]	[0, 1]	[0, 1]	[0, 0]	0	0	0	2164205
13RFP590630.las	239378144.74	239380578.52	[-3423, 3115]	[-20.538, 18.69]	[0, 0]	[0, 1]	[0, 1]	[0, 0]	0	0	0	2096897
13RFP590645.las	239378127.46	239380561.74	[-3310, 3088]	[-19.86, 18.528]	[0, 0]	[0, 1]	[0, 1]	[0, 0]	0	0	0	1930807
13RFP590660.las	239378110.78	239380544.65	[-3244, 3070]	[-19.464, 18.42]	[0, 0]	[0, 1]	[0, 1]	[0, 0]	0	0	0	2042890
13RFP590675.las	239378093.42	239380528.52	[-3207, 3054]	[-19.242, 18.324]	[0, 0]	[0, 1]	[0, 1]	[0, 0]	0	0	0	1929792
13RFP590690.las	239378076.20	239380512.15	[-3066, 3021]	[-18.396, 18.126]	[0, 0]	[0, 1]	[0, 1]	[0, 0]	0	0	0	1924396
13RFP590705.las	239378059.20	239380494.86	[-3028, 3004]	[-18.168, 18.024]	[0, 0]	[0, 1]	[0, 1]	[0, 0]	0	0	0	1851488
13RFP590720.las	239378043.05	239380478.23	[-3009, 2984]	[-18.054, 17.904]	[0, 0]	[0, 1]	[0, 1]	[0, 0]	0	0	0	1897304
13RFP590735.las	239378025.81	239380461.01	[-3008, 2972]	[-18.048, 17.832]	[0, 0]	[0, 1]	[0, 1]	[0, 0]	0	0	0	1851136
13RFP590750.las	239378013.98	239380444.96	[-2994, 2952]	[-17.964, 17.712]	[0, 0]	[0, 1]	[0, 1]	[0, 0]	0	0	0	1561173
13RFP590765.las	239380044.36	239380428.13	[-2978, 1887]	[-17.868, 11.322]	[0, 0]	[0, 1]	[0, 1]	[0, 0]	0	0	0	1427157
13RFP590780.las	239380060.74	239380411.96	[-2973, 1692]	[-17.838, 10.152]	[0, 0]	[0, 1]	[0, 1]	[0, 0]	0	0	0	1490385
13RFP590795.las	236007779.86	239380393.96	[-4280, 4263]	[-25.68, 25.578]	[0, 0]	[0, 1]	[0, 1]	[0, 0]	0	0	0	3922553
13RFP590810.las	236007762.27	239380378.14	[-4269, 4204]	[-25.614, 25.224]	[0, 0]	[0, 1]	[0, 1]	[0, 0]	0	0	0	9200704
13RFP590825.las	236007744.08	239380360.39	[-4256, 4176]	[-25.536, 25.056]	[0, 0]	[0, 1]	[0, 1]	[0, 0]	0	0	0	9683534
13RFP590840.las	236007726.39	239380344.06	[-4199, 4146]	[-25.194, 24.876]	[0, 0]	[0, 1]	[0, 1]	[0, 0]	0	0	0	6462490
13RFP590855.las	236007708.57	236010627.68	[-4163, 4089]	[-24.978, 24.534]	[0, 0]	[0, 1]	[0, 1]	[0, 0]	0	0	0	2757924
13RFP590870.las	236007690.56	236010610.19	[-4120, 4070]	[-24.72, 24.42]	[0, 0]	[0, 1]	[0, 1]	[0, 0]	0	0	0	2813876
13RFP590885.las	236007672.85	236010592.60	[-4102, 4068]	[-24.612, 24.408]	[0, 0]	[0, 1]	[0, 1]	[0, 0]	0	0	0	2851111
13RFP590900.las	236007655.12	236010575.32	[-4085, 4063]	[-24.51, 24.378]	[0, 0]	[0, 1]	[0, 1]	[0, 0]	0	0	0	2982090
13RFP590915.las	236007637.65	236010557.57	[-4102, 4086]	[-24.612, 24.516]	[0, 0]	[0, 1]	[0, 1]	[0, 0]	0	0	0	3096426
13RFP590930.las	236007619.77	236010540.20	[-4115, 4089]	[-24.69, 24.534]	[0, 0]	[0, 1]	[0, 1]	[0, 0]	0	0	0	3342079
13RFP590945.las	236007602.29	236010522.57	[-4115, 4073]	[-24.69, 24.438]	[0, 0]	[0, 1]	[0, 1]	[0, 0]	0	0	0	3541603
13RFP590960.las	236007584.37	236010504.60	[-4347, 4050]	[-26.082, 24.3]	[0, 0]	[0, 1]	[0, 1]	[0, 0]	0	0	0	3831484
13RFP590975.las	236007566.69	236010488.11	[-4100, 4036]	[-24.6, 24.216]	[0, 0]	[0, 1]	[0, 1]	[0, 0]	0	0	0	3751546
13RFP590990.las	236007548.49	236010470.50	[-4067, 3993]	[-24.402, 23.958]	[0, 0]	[0, 1]	[0, 1]	[0, 0]	0	0	0	3787156
13RFP605465.las	239379721.89	239380763.78	[-3141, 422]	[-18.846, 2.532]	[0, 0]	[0, 1]	[0, 1]	[0, 0]	0	0	0	2847475
13RFP605480.las	239379738.55	239380747.02	[-3192, 482]	[-19.152, 2.892]	[0, 0]	[0, 1]	[0, 1]	[0, 0]	0	0	0	2702286
13RFP605495.las	239379753.16	239380730.05	[-3294, 540]	[-19.764, 3.24]	[0, 0]	[0, 1]	[0, 1]	[0, 0]	0	0	0	2821440
13RFP605510.las	239379770.83	239380713.18	[-3268, 610]	[-19.608, 3.66]	[0, 0]	[0, 1]	[0, 1]	[0, 0]	0	0	0	2732209
13RFP605525.las	239379786.23	239380696.56	[-3311, 870]	[-19.866, 5.22]	[0, 0]	[0, 1]	[0, 1]	[0, 0]	0	0	0	2963381
13RFP605540.las	239379802.39	239380679.38	[-3339, 976]	[-20.034, 5.856]	[0, 0]	[0, 1]	[0, 1]	[0, 0]	0	0	0	3092137
13RFP605555.las	239379818.63	239380663.57	[-3599, 973]	[-21.594, 5.838]	[0, 0]	[0, 1]	[0, 1]	[0, 0]	0	0	0	2894062
13RFP605570.las	239379834.29	239380646.67	[-3660, 1088]	[-21.96, 6.528]	[0, 0]	[0, 1]	[0, 1]	[0, 0]	0	0	840365	2060345
13RFP605585.las	239379851.54	239380629.78	[-3640, 1155]	[-21.84, 6.93]	[0, 0]	[0, 1]	[0, 1]	[0, 0]	0	0	0	3024052

DPH-1.3 Report on ASPRS LAS File Format (Tiled Data) - Informational - continued

File	GPS Time min	GPS Time max	Extended Scan Angle	Scan Angle Rank	Scanner Channel	Scan Direction	Edge of Flight Line	User Data	Counts for Synthetic	Key-points	Withheld	Overlap
13RFP605600.las	239379867.77	239380612.99	[-3440, 1294]	[-20.64, 7.764]	[0, 0]	[0, 1]	[0, 1]	[0, 0]	0	0	0	3164814
13RFP605615.las	239379884.62	239380595.54	[-3386, 1381]	[-20.316, 8.286]	[0, 0]	[0, 1]	[0, 1]	[0, 0]	0	0	0	2520451
13RFP605630.las	239379900.33	239380578.49	[-3278, 1414]	[-19.668, 8.484]	[0, 0]	[0, 1]	[0, 1]	[0, 0]	0	0	0	2443434
13RFP605645.las	239379915.50	239380561.74	[-3227, 1439]	[-19.362, 8.634]	[0, 0]	[0, 1]	[0, 1]	[0, 0]	0	0	0	2437676
13RFP605660.las	239379931.70	239380544.64	[-3146, 1556]	[-18.876, 9.336]	[0, 0]	[0, 1]	[0, 1]	[0, 0]	0	0	0	2257785
13RFP605675.las	239379948.01	239380528.46	[-3126, 1516]	[-18.756, 9.096]	[0, 0]	[0, 1]	[0, 1]	[0, 0]	0	0	0	2182163
13RFP605690.las	239379964.28	239380512.12	[-3089, 1514]	[-18.534, 9.084]	[0, 0]	[0, 1]	[0, 1]	[0, 0]	0	0	0	1901431
13RFP605705.las	239379979.50	239380494.80	[-3057, 1550]	[-18.342, 9.3]	[0, 0]	[0, 1]	[0, 1]	[0, 0]	0	0	0	1882998
13RFP605720.las	239379995.85	239380478.18	[-3009, 1688]	[-18.054, 10.128]	[0, 0]	[0, 1]	[0, 1]	[0, 0]	0	0	0	1721079
13RFP605735.las	239380011.16	239380460.95	[-2989, 1747]	[-17.934, 10.482]	[0, 0]	[0, 1]	[0, 1]	[0, 0]	0	0	0	1748682
13RFP605750.las	239380028.66	239380444.82	[-2975, 1831]	[-17.85, 10.986]	[0, 0]	[0, 1]	[0, 1]	[0, 0]	0	0	0	1484233
13RFP605765.las	239380043.99	239382460.86	[-2974, 2977]	[-17.844, 17.862]	[0, 0]	[0, 1]	[0, 1]	[0, 0]	0	0	0	1376729
13RFP605780.las	239380060.43	239382477.79	[-2976, 2967]	[-17.856, 17.802]	[0, 0]	[0, 1]	[0, 1]	[0, 0]	0	0	0	1289555
13RFP605795.las	236008053.51	239382493.77	[-4345, 4250]	[-26.07, 25.5]	[0, 0]	[0, 1]	[0, 1]	[0, 0]	0	0	0	7976011
13RFP605810.las	236008059.99	239382509.83	[-4265, 4202]	[-25.59, 25.212]	[0, 0]	[0, 1]	[0, 1]	[0, 0]	0	0	0	10668543
13RFP605825.las	236008078.83	239382526.96	[-4256, 4182]	[-25.536, 25.092]	[0, 0]	[0, 1]	[0, 1]	[0, 0]	0	0	0	9895693
13RFP605840.las	236008098.25	239382533.11	[-4214, 4148]	[-25.284, 24.888]	[0, 0]	[0, 1]	[0, 1]	[0, 0]	0	0	0	6003045
13RFP605855.las	236008116.82	236011047.69	[-4146, 4098]	[-24.876, 24.588]	[0, 0]	[0, 1]	[0, 1]	[0, 0]	0	0	0	2800168
13RFP605870.las	236008136.01	236011065.99	[-4127, 4083]	[-24.762, 24.498]	[0, 0]	[0, 1]	[0, 1]	[0, 0]	0	0	0	2910945
13RFP605885.las	236008155.17	236011083.75	[-4121, 4052]	[-24.726, 24.312]	[0, 0]	[0, 1]	[0, 1]	[0, 0]	0	0	0	2791806
13RFP605900.las	236008173.87	236011102.06	[-4098, 4029]	[-24.588, 24.174]	[0, 0]	[0, 1]	[0, 1]	[0, 0]	0	0	0	2602110
13RFP605915.las	236008192.96	236011120.47	[-4113, 4032]	[-24.678, 24.192]	[0, 0]	[0, 1]	[0, 1]	[0, 0]	0	0	0	2573873
13RFP605930.las	236008211.83	236011138.57	[-4128, 4052]	[-24.768, 24.312]	[0, 0]	[0, 1]	[0, 1]	[0, 0]	0	0	0	2302986
13RFP605945.las	236008230.85	236011156.44	[-4127, 4055]	[-24.762, 24.33]	[0, 0]	[0, 1]	[0, 1]	[0, 0]	0	0	0	2037846
13RFP605960.las	236008249.33	236011174.84	[-4113, 4048]	[-24.678, 24.288]	[0, 0]	[0, 1]	[0, 1]	[0, 0]	0	0	0	1696689
13RFP605975.las	236010468.78	236011192.66	[-2310, 4049]	[-13.86, 24.294]	[0, 0]	[0, 1]	[0, 1]	[0, 0]	0	0	0	1717038
13RFP605990.las	236010451.22	236011210.45	[-2233, 3998]	[-13.398, 23.988]	[0, 0]	[0, 1]	[0, 1]	[0, 0]	0	0	0	1750929
13RFP620465.las	239380745.28	239382131.92	[178, 3120]	[1.068, 18.72]	[0, 0]	[0, 1]	[0, 1]	[0, 0]	0	0	0	2767961
13RFP620480.las	239380728.39	239382148.92	[48, 3152]	[0.288, 18.912]	[0, 0]	[0, 1]	[0, 1]	[0, 0]	0	0	0	2912895
13RFP620495.las	239380711.70	239382164.55	[24, 3222]	[0.144, 19.332]	[0, 0]	[0, 1]	[0, 1]	[0, 0]	0	0	0	2861074
13RFP620510.las	239380695.47	239382182.06	[31, 3212]	[0.186, 19.272]	[0, 0]	[0, 1]	[0, 1]	[0, 0]	0	0	0	2905820
13RFP620525.las	239380678.25	239382198.12	[-38, 3273]	[-0.228, 19.638]	[0, 0]	[0, 1]	[0, 1]	[0, 0]	0	0	0	2718270
13RFP620540.las	239380661.24	239382214.91	[-139, 3313]	[-0.834, 19.878]	[0, 0]	[0, 1]	[0, 1]	[0, 0]	0	0	0	2544310
13RFP620555.las	239380644.64	239382232.09	[-200, 3475]	[-1.2, 20.85]	[0, 0]	[0, 1]	[0, 1]	[0, 0]	0	0	0	2800266
13RFP620570.las	239380627.90	239382247.91	[-328, 3492]	[-1.968, 20.952]	[0, 0]	[0, 1]	[0, 1]	[0, 0]	0	0	0	2567411
13RFP620585.las	239380611.75	239382264.16	[-453, 3542]	[-2.718, 21.252]	[0, 0]	[0, 1]	[0, 1]	[0, 0]	0	0	0	2770835
13RFP620600.las	239380594.60	239382281.44	[-569, 3579]	[-3.414, 21.474]	[0, 0]	[0, 1]	[0, 1]	[0, 0]	0	0	83585	2410693
13RFP620615.las	239380577.23	239382297.21	[-643, 3553]	[-3.858, 21.318]	[0, 0]	[0, 1]	[0, 1]	[0, 0]	0	0	0	2330035
13RFP620630.las	239380560.27	239382313.07	[-689, 3461]	[-4.134, 20.766]	[0, 0]	[0, 1]	[0, 1]	[0, 0]	0	0	0	2487103
13RFP620645.las	239380543.59	239382329.46	[-824, 3550]	[-4.944, 21.3]	[0, 0]	[0, 1]	[0, 1]	[0, 0]	0	0	0	2894671
13RFP620660.las	239380526.92	239382346.21	[-879, 3524]	[-5.274, 21.144]	[0, 0]	[0, 1]	[0, 1]	[0, 0]	0	0	0	2635104
13RFP620675.las	239380510.49	239382363.15	[-897, 3290]	[-5.382, 19.74]	[0, 0]	[0, 1]	[0, 1]	[0, 0]	0	0	0	2912757
13RFP620690.las	239380493.37	239382379.51	[-903, 3123]	[-5.418, 18.738]	[0, 0]	[0, 1]	[0, 1]	[0, 0]	0	0	0	2756309
13RFP620705.las	239380476.42	239382394.92	[-1022, 3058]	[-6.132, 18.348]	[0, 0]	[0, 1]	[0, 1]	[0, 0]	0	0	0	2737540
13RFP620720.las	239380459.81	239382410.96	[-1055, 3011]	[-6.33, 18.066]	[0, 0]	[0, 1]	[0, 1]	[0, 0]	0	0	0	2709314
13RFP620735.las	239380443.15	239382427.63	[-1061, 3007]	[-6.366, 18.042]	[0, 0]	[0, 1]	[0, 1]	[0, 0]	0	0	0	2578802
13RFP620750.las	239380426.47	239382444.46	[-1186, 3011]	[-7.116, 18.066]	[0, 0]	[0, 1]	[0, 1]	[0, 0]	0	0	0	2663675
13RFP620765.las	239380409.45	239382460.86	[-1255, 2987]	[-7.53, 17.922]	[0, 0]	[0, 1]	[0, 1]	[0, 0]	0	0	0	2593899
13RFP620780.las	239380392.17	239382477.76	[-1304, 2961]	[-7.824, 17.766]	[0, 0]	[0, 1]	[0, 1]	[0, 0]	0	0	0	2671709

DPH-1.3 Report on ASPRS LAS File Format (Tiled Data) - Informational - continued

File	GPS Time min	GPS Time max	Extended Scan Angle	Scan Angle Rank	Scanner Channel	Scan Direction	Edge of Flight Line	User Data	Counts for Synthetic	Key-points	Withheld	Overlap
13RFP620795.las	236010963.00	239382493.71	[-4329, 2918]	[-25.974, 17.508]	[0, 0]	[0, 1]	[0, 1]	[0, 0]	0	0	0	5063900
13RFP620810.las	236010972.70	239382509.66	[-4274, 2922]	[-25.644, 17.532]	[0, 0]	[0, 1]	[0, 1]	[0, 0]	0	0	0	9292758
13RFP620825.las	236010990.68	239382526.60	[-4253, 2924]	[-25.518, 17.544]	[0, 0]	[0, 1]	[0, 1]	[0, 0]	0	0	0	9140230
13RFP620840.las	236011008.73	239382533.11	[-4226, 2886]	[-25.356, 17.316]	[0, 0]	[0, 1]	[0, 1]	[0, 0]	0	0	0	5577106
13RFP620855.las	236011027.00	236013527.47	[-4224, 1728]	[-25.344, 10.368]	[0, 0]	[0, 1]	[0, 1]	[0, 0]	0	0	0	1988550
13RFP620870.las	236011044.85	236013509.75	[-4545, 1280]	[-27.27, 7.68]	[0, 0]	[0, 1]	[0, 1]	[0, 0]	0	0	0	1820735
13RFP620885.las	236011063.56	236013492.43	[-4133, 1308]	[-24.798, 7.848]	[0, 0]	[0, 1]	[0, 1]	[0, 0]	0	0	0	1839097
13RFP620900.las	236011082.21	236013474.34	[-4109, 1405]	[-24.654, 8.43]	[0, 0]	[0, 1]	[0, 1]	[0, 0]	0	0	0	1834066
13RFP620915.las	236011099.61	236013456.66	[-4089, 1512]	[-24.534, 9.072]	[0, 0]	[0, 1]	[0, 1]	[0, 0]	0	0	0	1872759
13RFP620930.las	236011118.47	236013438.52	[-4113, 1615]	[-24.678, 9.69]	[0, 0]	[0, 1]	[0, 1]	[0, 0]	0	0	0	1808686
13RFP620945.las	236011136.40	236013420.56	[-4126, 1733]	[-24.756, 10.398]	[0, 0]	[0, 1]	[0, 1]	[0, 0]	0	0	0	1776661
13RFP620960.las	236011154.25	236013403.02	[-4099, 1868]	[-24.594, 11.208]	[0, 0]	[0, 1]	[0, 1]	[0, 0]	0	0	0	1813649
13RFP620975.las	236011172.69	236013385.55	[-4082, 2023]	[-24.492, 12.138]	[0, 0]	[0, 1]	[0, 1]	[0, 0]	0	0	0	1774745
13RFP620990.las	236011190.60	236013368.17	[-4062, 2202]	[-24.372, 13.212]	[0, 0]	[0, 1]	[0, 1]	[0, 0]	0	0	0	1827585
13RFP635465.las	239382112.47	239383164.11	[-3129, 279]	[-18.774, 1.674]	[0, 0]	[0, 1]	[0, 1]	[0, 0]	0	0	0	2702619
13RFP635480.las	239382129.26	239383147.74	[-3141, 178]	[-18.846, 1.068]	[0, 0]	[0, 1]	[0, 1]	[0, 0]	0	0	0	2664825
13RFP635495.las	239382145.68	239383131.13	[-3176, 47]	[-19.056, 0.282]	[0, 0]	[0, 1]	[0, 1]	[0, 0]	0	0	0	2603110
13RFP635510.las	239382162.43	239383114.59	[-3192, 57]	[-19.152, 0.342]	[0, 0]	[0, 1]	[0, 1]	[0, 0]	0	0	0	2785809
13RFP635525.las	239382179.40	239383098.80	[-3273, 31]	[-19.638, 0.186]	[0, 0]	[0, 1]	[0, 1]	[0, 0]	0	0	0	2741449
13RFP635540.las	239382195.49	239383082.18	[-3273, -39]	[-19.638, -0.234]	[0, 0]	[0, 1]	[0, 1]	[0, 0]	0	0	0	2822945
13RFP635555.las	239382211.83	239383066.48	[-3262, -139]	[-19.572, -0.834]	[0, 0]	[0, 1]	[0, 1]	[0, 0]	0	0	0	2823458
13RFP635570.las	239382228.94	239383049.92	[-3437, -201]	[-20.622, -1.206]	[0, 0]	[0, 1]	[0, 1]	[0, 0]	0	0	0	2923695
13RFP635585.las	239382245.32	239383033.09	[-3518, -329]	[-21.108, -1.974]	[0, 0]	[0, 1]	[0, 1]	[0, 0]	0	0	0	2976622
13RFP635600.las	239382261.22	239383016.49	[-3597, -96]	[-21.582, -0.576]	[0, 0]	[0, 1]	[0, 1]	[0, 0]	0	0	0	3527453
13RFP635615.las	239382278.63	239382999.49	[-3579, -44]	[-21.474, -0.264]	[0, 0]	[0, 1]	[0, 1]	[0, 0]	0	0	0	3276791
13RFP635630.las	239382295.40	239382983.05	[-3478, -44]	[-20.868, -0.264]	[0, 0]	[0, 1]	[0, 1]	[0, 0]	0	0	0	2974256
13RFP635645.las	239382310.62	239382967.51	[-3562, -16]	[-21.372, -0.096]	[0, 0]	[0, 1]	[0, 1]	[0, 0]	0	0	0	2937794
13RFP635660.las	239382326.21	239382950.43	[-3548, 74]	[-21.288, 0.444]	[0, 0]	[0, 1]	[0, 1]	[0, 0]	0	0	180127	2444021
13RFP635675.las	239382342.94	239382933.33	[-3342, 139]	[-20.052, 0.834]	[0, 0]	[0, 1]	[0, 1]	[0, 0]	0	0	0	2760334
13RFP635690.las	239382359.78	239382917.29	[-3246, 330]	[-19.476, 1.98]	[0, 0]	[0, 1]	[0, 1]	[0, 0]	0	0	0	2999767
13RFP635705.las	239382376.18	239382899.21	[-3228, 463]	[-19.368, 2.778]	[0, 0]	[0, 1]	[0, 1]	[0, 0]	0	0	0	2858157
13RFP635720.las	239382391.69	239382882.89	[-3114, 469]	[-18.684, 2.814]	[0, 0]	[0, 1]	[0, 1]	[0, 0]	0	0	0	2832386
13RFP635735.las	239382408.53	239382866.87	[-3059, 503]	[-18.354, 3.018]	[0, 0]	[0, 1]	[0, 1]	[0, 0]	0	0	0	2900568
13RFP635750.las	239382425.26	239382850.14	[-3036, 593]	[-18.216, 3.558]	[0, 0]	[0, 1]	[0, 1]	[0, 0]	0	0	0	2801183
13RFP635765.las	239382441.76	239382832.65	[-3023, 706]	[-18.138, 4.236]	[0, 0]	[0, 1]	[0, 1]	[0, 0]	0	0	0	2800219
13RFP635780.las	239382458.78	239382816.93	[-3011, 732]	[-18.066, 4.392]	[0, 0]	[0, 1]	[0, 1]	[0, 0]	0	0	0	2799028
13RFP635795.las	236013580.18	239382799.12	[-4336, 4385]	[-26.016, 26.31]	[0, 0]	[0, 1]	[0, 1]	[0, 0]	0	0	414862	5288963
13RFP635810.las	236013561.62	239382782.68	[-4333, 4659]	[-25.998, 27.954]	[0, 0]	[0, 1]	[0, 1]	[0, 0]	0	0	0	10193437
13RFP635825.las	236013544.13	239382765.61	[-4310, 4459]	[-25.86, 26.754]	[0, 0]	[0, 1]	[0, 1]	[0, 0]	0	0	0	10132235
13RFP635840.las	236013526.29	239382749.51	[-4260, 4171]	[-25.56, 25.026]	[0, 0]	[0, 1]	[0, 1]	[0, 0]	0	0	0	6490970
13RFP635855.las	236013508.21	236016283.61	[-4218, 4150]	[-25.308, 24.9]	[0, 0]	[0, 1]	[0, 1]	[0, 0]	0	0	0	2550291
13RFP635870.las	236013490.83	236016264.44	[-4180, 4326]	[-25.08, 25.956]	[0, 0]	[0, 1]	[0, 1]	[0, 0]	0	0	0	2466930
13RFP635885.las	236013473.03	236016246.58	[-4145, 4068]	[-24.87, 24.408]	[0, 0]	[0, 1]	[0, 1]	[0, 0]	0	0	0	2680640
13RFP635900.las	236013455.27	236016228.17	[-4117, 4035]	[-24.702, 24.21]	[0, 0]	[0, 1]	[0, 1]	[0, 0]	0	0	0	2795847
13RFP635915.las	236013437.01	236016210.40	[-4097, 4032]	[-24.582, 24.192]	[0, 0]	[0, 1]	[0, 1]	[0, 0]	0	0	0	2956709
13RFP635930.las	236013419.02	236016191.63	[-4103, 4034]	[-24.618, 24.204]	[0, 0]	[0, 1]	[0, 1]	[0, 0]	0	0	0	3018189
13RFP635945.las	236013401.60	236016173.45	[-4095, 4035]	[-24.57, 24.21]	[0, 0]	[0, 1]	[0, 1]	[0, 0]	0	0	0	3289908
13RFP635960.las	236013384.38	236016154.97	[-4050, 4015]	[-24.3, 24.09]	[0, 0]	[0, 1]	[0, 1]	[0, 0]	0	0	0	3504521
13RFP635975.las	236013366.72	236016137.09	[-4047, 3992]	[-24.282, 23.952]	[0, 0]	[0, 1]	[0, 1]	[0, 0]	0	0	0	3833923

DPH-1.3 Report on ASPRS LAS File Format (Tiled Data) - Informational - continued

File	GPS Time min	GPS Time max	Extended Scan Angle	Scan Angle Rank	Scanner Channel	Scan Direction	Edge of Flight Line	User Data	Counts for Synthetic	Key-points	Withheld	Overlap
13RFP635990.las	236013349.32	236016118.87	[-4052, 3992]	[-24.312, 23.952]	[0, 0]	[0, 1]	[0, 1]	[0, 0]	0	0	0	3709184
13RFP650465.las	239383145.90	239384507.06	[-931, 3108]	[-5.586, 18.648]	[0, 0]	[0, 1]	[0, 1]	[0, 0]	0	0	0	2562545
13RFP650480.las	239383129.44	239384522.96	[-865, 3133]	[-5.19, 18.798]	[0, 0]	[0, 1]	[0, 1]	[0, 0]	0	0	0	2580420
13RFP650495.las	239383113.71	239384538.78	[-865, 3147]	[-5.19, 18.882]	[0, 0]	[0, 1]	[0, 1]	[0, 0]	0	0	0	2565658
13RFP650510.las	239383097.17	239384554.71	[-752, 3171]	[-4.512, 19.026]	[0, 0]	[0, 1]	[0, 1]	[0, 0]	0	0	0	2592793
13RFP650525.las	239383080.98	239384570.28	[-725, 3290]	[-4.35, 19.74]	[0, 0]	[0, 1]	[0, 1]	[0, 0]	0	0	0	2922453
13RFP650540.las	239383064.79	239384586.43	[-681, 3279]	[-4.086, 19.674]	[0, 0]	[0, 1]	[0, 1]	[0, 0]	0	0	0	2963503
13RFP650555.las	239383048.23	239384603.14	[-576, 3237]	[-3.456, 19.422]	[0, 0]	[0, 1]	[0, 1]	[0, 0]	0	0	0	2875952
13RFP650570.las	239383030.91	239384618.87	[-488, 3268]	[-2.928, 19.608]	[0, 0]	[0, 1]	[0, 1]	[0, 0]	0	0	0	2867727
13RFP650585.las	239383015.50	239384634.93	[-416, 3394]	[-2.496, 20.364]	[0, 0]	[0, 1]	[0, 1]	[0, 0]	0	0	0	2870280
13RFP650600.las	239382998.74	239384651.13	[-388, 3392]	[-2.328, 20.352]	[0, 0]	[0, 1]	[0, 1]	[0, 0]	0	0	0	2744669
13RFP650615.las	239382981.30	239384667.32	[-95, 3391]	[-0.57, 20.346]	[0, 0]	[0, 1]	[0, 1]	[0, 0]	0	0	0	2878045
13RFP650630.las	239382965.63	239384683.28	[-108, 3374]	[-0.648, 20.244]	[0, 0]	[0, 1]	[0, 1]	[0, 0]	0	0	0	2729228
13RFP650645.las	239382948.10	239384699.20	[-113, 3357]	[-0.678, 20.142]	[0, 0]	[0, 1]	[0, 1]	[0, 0]	0	0	206403	2609522
13RFP650660.las	239382931.59	239384715.32	[-35, 3407]	[-0.21, 20.442]	[0, 0]	[0, 1]	[0, 1]	[0, 0]	0	0	0	2905323
13RFP650675.las	239382915.34	239384732.15	[75, 3341]	[0.45, 20.046]	[0, 0]	[0, 1]	[0, 1]	[0, 0]	0	0	0	2989298
13RFP650690.las	239382898.76	239384748.27	[137, 3229]	[0.822, 19.374]	[0, 0]	[0, 1]	[0, 1]	[0, 0]	0	0	0	2813924
13RFP650705.las	239382881.55	239384765.65	[271, 3189]	[1.626, 19.134]	[0, 0]	[0, 1]	[0, 1]	[0, 0]	0	0	0	2655947
13RFP650720.las	239382864.59	239384780.97	[157, 3093]	[0.942, 18.558]	[0, 0]	[0, 1]	[0, 1]	[0, 0]	0	0	0	2623704
13RFP650735.las	239382847.99	239384797.50	[128, 3071]	[0.768, 18.426]	[0, 0]	[0, 1]	[0, 1]	[0, 0]	0	0	0	2726683
13RFP650750.las	239382831.84	239384812.42	[89, 3071]	[0.534, 18.426]	[0, 0]	[0, 1]	[0, 1]	[0, 0]	0	0	0	2515222
13RFP650765.las	239382815.26	239384829.97	[56, 3061]	[0.336, 18.366]	[0, 0]	[0, 1]	[0, 1]	[0, 0]	0	0	0	2629789
13RFP650780.las	239382797.50	239384847.40	[-53, 3033]	[-0.318, 18.198]	[0, 0]	[0, 1]	[0, 1]	[0, 0]	0	0	0	2728243
13RFP650795.las	236013814.50	239384864.31	[-4374, 4377]	[-26.244, 26.262]	[0, 0]	[0, 1]	[0, 1]	[0, 0]	0	0	72005	4891736
13RFP650810.las	236013822.34	239384882.32	[-4554, 4289]	[-27.324, 25.734]	[0, 0]	[0, 1]	[0, 1]	[0, 0]	0	0	0	11877090
13RFP650825.las	236013839.41	239384898.34	[-4329, 4506]	[-25.974, 27.036]	[0, 0]	[0, 1]	[0, 1]	[0, 0]	0	0	0	11413119
13RFP650840.las	236013858.21	239384902.87	[-4239, 4229]	[-25.434, 25.374]	[0, 0]	[0, 1]	[0, 1]	[0, 0]	0	0	0	5972291
13RFP650855.las	236013875.25	236016632.89	[-4218, 4197]	[-25.308, 25.182]	[0, 0]	[0, 1]	[0, 1]	[0, 0]	0	0	0	3176240
13RFP650870.las	236013892.78	236016651.71	[-4161, 4167]	[-24.966, 25.002]	[0, 0]	[0, 1]	[0, 1]	[0, 0]	0	0	0	2981351
13RFP650885.las	236013909.66	236016670.32	[-4128, 4089]	[-24.768, 24.534]	[0, 0]	[0, 1]	[0, 1]	[0, 0]	0	0	0	2936652
13RFP650900.las	236013927.51	236016688.56	[-4096, 4073]	[-24.576, 24.438]	[0, 0]	[0, 1]	[0, 1]	[0, 0]	0	0	0	2712287
13RFP650915.las	236013944.96	236016707.47	[-4093, 4070]	[-24.558, 24.42]	[0, 0]	[0, 1]	[0, 1]	[0, 0]	0	0	0	2644613
13RFP650930.las	236013962.49	236016725.55	[-4068, 4113]	[-24.408, 24.678]	[0, 0]	[0, 1]	[0, 1]	[0, 0]	0	0	0	2497093
13RFP650945.las	236013979.79	236016744.37	[-4059, 4011]	[-24.354, 24.066]	[0, 0]	[0, 1]	[0, 1]	[0, 0]	0	0	0	2368891
13RFP650960.las	236013997.64	236016762.71	[-4050, 4008]	[-24.3, 24.048]	[0, 0]	[0, 1]	[0, 1]	[0, 0]	0	0	0	2208186
13RFP650975.las	236014015.81	236016780.94	[-4039, 4000]	[-24.234, 24]	[0, 0]	[0, 1]	[0, 1]	[0, 0]	0	0	0	1860629
13RFP650990.las	236016100.55	236016799.68	[-2384, 3990]	[-14.304, 23.94]	[0, 0]	[0, 1]	[0, 1]	[0, 0]	0	0	0	1895360
13RFP665465.las	239384488.89	239385544.57	[-3095, 1622]	[-18.57, 9.732]	[0, 0]	[0, 1]	[0, 1]	[0, 0]	0	0	0	1916902
13RFP665480.las	239384504.34	239385527.96	[-3107, 1558]	[-18.642, 9.348]	[0, 0]	[0, 1]	[0, 1]	[0, 0]	0	0	0	1920822
13RFP665495.las	239384520.91	239385511.61	[-3126, 1528]	[-18.756, 9.168]	[0, 0]	[0, 1]	[0, 1]	[0, 0]	0	0	0	2089988
13RFP665510.las	239384536.18	239385494.17	[-3144, 1465]	[-18.864, 8.79]	[0, 0]	[0, 1]	[0, 1]	[0, 0]	0	0	0	2419798
13RFP665525.las	239384552.12	239385477.61	[-3256, 1349]	[-19.536, 8.094]	[0, 0]	[0, 1]	[0, 1]	[0, 0]	0	0	0	2730170
13RFP665540.las	239384567.60	239385461.41	[-3296, 1180]	[-19.776, 7.08]	[0, 0]	[0, 1]	[0, 1]	[0, 0]	0	0	0	2791396
13RFP665555.las	239384583.48	239385444.84	[-3345, 1130]	[-20.07, 6.78]	[0, 0]	[0, 1]	[0, 1]	[0, 0]	0	0	0	2908548
13RFP665570.las	239384599.98	239385428.37	[-3329, 1040]	[-19.974, 6.24]	[0, 0]	[0, 1]	[0, 1]	[0, 0]	0	0	0	2737603
13RFP665585.las	239384616.91	239385412.31	[-3463, 1078]	[-20.778, 6.468]	[0, 0]	[0, 1]	[0, 1]	[0, 0]	0	0	0	2687905
13RFP665600.las	239384633.20	239385395.56	[-3429, 1108]	[-20.574, 6.648]	[0, 0]	[0, 1]	[0, 1]	[0, 0]	0	0	0	3024715
13RFP665615.las	239384648.83	239385379.28	[-3426, 1020]	[-20.556, 6.12]	[0, 0]	[0, 1]	[0, 1]	[0, 0]	0	0	0	2882140
13RFP665630.las	239384665.02	239385362.18	[-3410, 908]	[-20.46, 5.448]	[0, 0]	[0, 1]	[0, 1]	[0, 0]	0	0	0	2782125

DPH-1.3 Report on ASPRS LAS File Format (Tiled Data) - Informational - continued

File	GPS Time min	GPS Time max	Extended Scan Angle	Scan Angle Rank	Scanner Channel	Scan Direction	Edge of Flight Line	User Data	Counts for Synthetic	Key-points	Withheld	Overlap
13RFP665645.las	239384680.66	239385345.48	[-3342, 777]	[-20.052, 4.662]	[0, 0]	[0, 1]	[0, 1]	[0, 0]	0	0	0	2882065
13RFP665660.las	239384696.46	239385329.50	[-3429, 726]	[-20.574, 4.356]	[0, 0]	[0, 1]	[0, 1]	[0, 0]	0	0	147066	2624368
13RFP665675.las	239384711.86	239385313.00	[-3376, 565]	[-20.256, 3.39]	[0, 0]	[0, 1]	[0, 1]	[0, 0]	0	0	39231	2754241
13RFP665690.las	239384729.04	239385295.91	[-3227, 416]	[-19.362, 2.496]	[0, 0]	[0, 1]	[0, 1]	[0, 0]	0	0	0	2636441
13RFP665705.las	239384745.26	239385280.01	[-3187, 344]	[-19.122, 2.064]	[0, 0]	[0, 1]	[0, 1]	[0, 0]	0	0	0	2881276
13RFP665720.las	239384762.42	239385263.43	[-3139, 269]	[-18.834, 1.614]	[0, 0]	[0, 1]	[0, 1]	[0, 0]	0	0	0	2748269
13RFP665735.las	239384779.08	239385245.71	[-3126, 179]	[-18.756, 1.074]	[0, 0]	[0, 1]	[0, 1]	[0, 0]	0	0	0	2800039
13RFP665750.las	239384794.94	239385228.42	[-3108, 203]	[-18.648, 1.218]	[0, 0]	[0, 1]	[0, 1]	[0, 0]	0	0	0	2770483
13RFP665765.las	239384810.05	239385211.70	[-3071, 97]	[-18.426, 0.582]	[0, 0]	[0, 1]	[0, 1]	[0, 0]	0	0	0	2764677
13RFP665780.las	239384826.89	239385195.48	[-3058, 56]	[-18.348, 0.336]	[0, 0]	[0, 1]	[0, 1]	[0, 0]	0	0	0	3012729
13RFP665795.las	236016552.00	239385177.27	[-4386, 2177]	[-26.316, 13.062]	[0, 0]	[0, 1]	[0, 1]	[0, 0]	0	0	0	5422697
13RFP665810.las	236016558.71	239385161.08	[-4543, 2076]	[-27.258, 12.456]	[0, 0]	[0, 1]	[0, 1]	[0, 0]	0	0	0	10284069
13RFP665825.las	236016576.62	239385145.42	[-4352, 1938]	[-26.112, 11.628]	[0, 0]	[0, 1]	[0, 1]	[0, 0]	0	0	0	9612797
13RFP665840.las	236016594.56	239385128.72	[-4303, 1709]	[-25.818, 10.254]	[0, 0]	[0, 1]	[0, 1]	[0, 0]	0	0	0	5508146
13RFP665855.las	236016612.32	236097308.59	[-4267, 1575]	[-25.602, 9.45]	[0, 0]	[0, 1]	[0, 1]	[0, 0]	0	0	0	1975874
13RFP665870.las	236016631.35	236097289.59	[-4228, 1373]	[-25.368, 8.238]	[0, 0]	[0, 1]	[0, 1]	[0, 0]	0	0	0	1874193
13RFP665885.las	236016649.28	236097270.09	[-4183, 1230]	[-25.098, 7.38]	[0, 0]	[0, 1]	[0, 1]	[0, 0]	0	0	0	1907172
13RFP665900.las	236016668.36	236097251.60	[-4132, 1278]	[-24.792, 7.668]	[0, 0]	[0, 1]	[0, 1]	[0, 0]	0	0	0	1890683
13RFP665915.las	236016686.44	236097232.32	[-4140, 1448]	[-24.84, 8.688]	[0, 0]	[0, 1]	[0, 1]	[0, 0]	0	0	0	1984755
13RFP665930.las	236016705.29	236097213.13	[-4136, 1605]	[-24.816, 9.63]	[0, 0]	[0, 1]	[0, 1]	[0, 0]	0	0	0	1908445
13RFP665945.las	236016723.98	236097193.77	[-4068, 1807]	[-24.408, 10.842]	[0, 0]	[0, 1]	[0, 1]	[0, 0]	0	0	0	1940638
13RFP665960.las	236016742.26	236097174.63	[-4063, 1978]	[-24.378, 11.868]	[0, 0]	[0, 1]	[0, 1]	[0, 0]	0	0	0	2062425
13RFP665975.las	236016760.67	236097155.18	[-4052, 2103]	[-24.312, 12.618]	[0, 0]	[0, 1]	[0, 1]	[0, 0]	0	0	0	2044090
13RFP665990.las	236016778.87	236097135.24	[-4071, 2202]	[-24.426, 13.212]	[0, 0]	[0, 1]	[0, 1]	[0, 0]	0	0	0	1968472
13RFP680465.las	239384488.77	239554351.66	[-3110, 2321]	[-18.66, 13.926]	[0, 0]	[0, 1]	[0, 1]	[0, 0]	0	0	0	3257790
13RFP680480.las	239384504.23	239554330.67	[-3136, 2309]	[-18.816, 13.854]	[0, 0]	[0, 1]	[0, 1]	[0, 0]	0	0	0	3586423
13RFP680495.las	239384520.84	239554308.20	[-3161, 2478]	[-18.966, 14.868]	[0, 0]	[0, 1]	[0, 1]	[0, 0]	0	0	0	3676646
13RFP680510.las	239384536.12	239554287.31	[-3177, 2607]	[-19.062, 15.642]	[0, 0]	[0, 1]	[0, 1]	[0, 0]	0	0	0	3544675
13RFP680525.las	239384552.09	239554267.46	[-3192, 2686]	[-19.152, 16.116]	[0, 0]	[0, 1]	[0, 1]	[0, 0]	0	0	0	3248480
13RFP680540.las	239385443.44	239554247.54	[-3275, 2726]	[-19.65, 16.356]	[0, 0]	[0, 1]	[0, 1]	[0, 0]	0	0	0	3624174
13RFP680555.las	239385426.74	239554225.13	[-3393, 3109]	[-20.358, 18.654]	[0, 0]	[0, 1]	[0, 1]	[0, 0]	0	0	0	3950829
13RFP680570.las	239385410.54	239554204.11	[-3352, 2979]	[-20.112, 17.874]	[0, 0]	[0, 1]	[0, 1]	[0, 0]	0	0	0	4453677
13RFP680585.las	239385394.38	239554181.02	[-3327, 3300]	[-19.962, 19.8]	[0, 0]	[0, 1]	[0, 1]	[0, 0]	0	0	0	4390932
13RFP680600.las	239385377.40	239554157.46	[-3349, 3304]	[-20.094, 19.824]	[0, 0]	[0, 1]	[0, 1]	[0, 0]	0	0	0	4580637
13RFP680615.las	239385360.62	239554136.60	[-3413, 3406]	[-20.478, 20.436]	[0, 0]	[0, 1]	[0, 1]	[0, 0]	0	0	0	4868826
13RFP680630.las	239385344.38	239554115.88	[-3442, 3388]	[-20.652, 20.328]	[0, 0]	[0, 1]	[0, 1]	[0, 0]	0	0	0	5191072
13RFP680645.las	239385327.77	239554094.69	[-3414, 3263]	[-20.484, 19.578]	[0, 0]	[0, 1]	[0, 1]	[0, 0]	0	0	0	5437868
13RFP680660.las	239385311.29	239554073.82	[-3344, 3202]	[-20.064, 19.212]	[0, 0]	[0, 1]	[0, 1]	[0, 0]	0	0	0	5602664
13RFP680675.las	239385294.57	239554053.20	[-3262, 3174]	[-19.572, 19.044]	[0, 0]	[0, 1]	[0, 1]	[0, 0]	0	0	0	5980346
13RFP680690.las	239385278.44	239554032.49	[-3224, 3154]	[-19.344, 18.924]	[0, 0]	[0, 1]	[0, 1]	[0, 0]	0	0	0	6112982
13RFP680705.las	239385261.58	239554012.25	[-3211, 3118]	[-19.266, 18.708]	[0, 0]	[0, 1]	[0, 1]	[0, 0]	0	0	0	6558716
13RFP680720.las	239385244.46	239553989.82	[-3226, 3121]	[-19.356, 18.726]	[0, 0]	[0, 1]	[0, 1]	[0, 0]	0	0	0	7633913
13RFP680735.las	239385226.79	239553962.57	[-3159, 3112]	[-18.954, 18.672]	[0, 0]	[0, 1]	[0, 1]	[0, 0]	0	0	0	7065169
13RFP680750.las	239385209.97	239553940.97	[-3105, 3068]	[-18.63, 18.408]	[0, 0]	[0, 1]	[0, 1]	[0, 0]	0	0	0	7466614
13RFP680765.las	239385193.49	239553917.90	[-3075, 3033]	[-18.45, 18.198]	[0, 0]	[0, 1]	[0, 1]	[0, 0]	0	0	0	6857677
13RFP680780.las	239385175.84	239553896.06	[-3054, 2986]	[-18.324, 17.916]	[0, 0]	[0, 1]	[0, 1]	[0, 0]	0	0	0	7103833
13RFP680795.las	236097362.94	239553873.39	[-3043, 4610]	[-18.258, 27.66]	[0, 0]	[0, 1]	[0, 1]	[0, 0]	0	0	0	10328466
13RFP680810.las	236097343.66	239553852.95	[-4566, 4357]	[-27.396, 26.142]	[0, 0]	[0, 1]	[0, 1]	[0, 0]	0	0	0	14174534
13RFP680825.las	236097324.49	239553830.85	[-4541, 4319]	[-27.246, 25.914]	[0, 0]	[0, 1]	[0, 1]	[0, 0]	0	0	0	14784971

DPH-1.3 Report on ASPRS LAS File Format (Tiled Data) - Informational - continued

File	GPS Time min	GPS Time max	Extended Scan Angle	Scan Angle Rank	Scanner Channel	Scan Direction	Edge of Flight Line	User Data	Counts for Synthetic	Key-points	Withheld	Overlap
13RFP680840.las	236097305.23	239553808.50	[-4334, 4278]	[-26.004, 25.668]	[0, 0]	[0, 1]	[0, 1]	[0, 0]	0	0	0	7875607
13RFP680855.las	236097285.99	236100211.57	[-4282, 4232]	[-25.692, 25.392]	[0, 0]	[0, 1]	[0, 1]	[0, 0]	0	0	0	2413774
13RFP680870.las	236097267.00	236100191.82	[-4236, 4169]	[-25.416, 25.014]	[0, 0]	[0, 1]	[0, 1]	[0, 0]	0	0	0	2635211
13RFP680885.las	236097247.96	236100172.26	[-4175, 4148]	[-25.05, 24.888]	[0, 0]	[0, 1]	[0, 1]	[0, 0]	0	0	0	2657325
13RFP680900.las	236097229.25	236100152.94	[-4160, 4082]	[-24.96, 24.492]	[0, 0]	[0, 1]	[0, 1]	[0, 0]	0	0	0	2893988
13RFP680915.las	236097210.17	236100133.62	[-4130, 4063]	[-24.78, 24.378]	[0, 0]	[0, 1]	[0, 1]	[0, 0]	0	0	0	2899751
13RFP680930.las	236097190.95	236100114.77	[-4099, 4055]	[-24.594, 24.33]	[0, 0]	[0, 1]	[0, 1]	[0, 0]	0	0	0	3076739
13RFP680945.las	236097171.91	236100095.72	[-4063, 4027]	[-24.378, 24.162]	[0, 0]	[0, 1]	[0, 1]	[0, 0]	0	0	0	3240032
13RFP680960.las	236097152.50	236100077.00	[-4097, 4032]	[-24.582, 24.192]	[0, 0]	[0, 1]	[0, 1]	[0, 0]	0	0	0	3503237
13RFP680975.las	236097132.81	236100057.19	[-4111, 4047]	[-24.666, 24.282]	[0, 0]	[0, 1]	[0, 1]	[0, 0]	0	0	0	3717159
13RFP680990.las	236097113.21	236100038.08	[-4130, 4069]	[-24.78, 24.414]	[0, 0]	[0, 1]	[0, 1]	[0, 0]	0	0	0	3585715
13RFP695465.las	239313503.15	239560763.39	[-2749, 3926]	[-16.494, 23.556]	[0, 0]	[0, 1]	[0, 1]	[0, 0]	0	0	0	10127928
13RFP695480.las	239313521.38	239560778.50	[-2710, 3928]	[-16.26, 23.568]	[0, 0]	[0, 1]	[0, 1]	[0, 0]	0	0	0	9959641
13RFP695495.las	239313539.49	239560798.29	[-2577, 3990]	[-15.462, 23.94]	[0, 0]	[0, 1]	[0, 1]	[0, 0]	0	0	0	9592516
13RFP695510.las	239313558.27	239560813.57	[-2637, 4005]	[-15.822, 24.03]	[0, 0]	[0, 1]	[0, 1]	[0, 0]	0	0	0	9519318
13RFP695525.las	239313576.62	239560824.35	[-2579, 4047]	[-15.474, 24.282]	[0, 0]	[0, 1]	[0, 1]	[0, 0]	0	0	0	9188977
13RFP695540.las	239313595.23	239554246.86	[-2583, 4201]	[-15.498, 25.206]	[0, 0]	[0, 1]	[0, 1]	[0, 0]	0	0	0	9814360
13RFP695555.las	239313612.41	239554224.03	[-2653, 4239]	[-15.918, 25.434]	[0, 0]	[0, 1]	[0, 1]	[0, 0]	0	0	0	9279306
13RFP695570.las	239313629.25	239554202.75	[-2443, 4438]	[-14.658, 26.628]	[0, 0]	[0, 1]	[0, 1]	[0, 0]	0	0	0	10470806
13RFP695585.las	239313646.77	239554179.23	[-2463, 4322]	[-14.778, 25.932]	[0, 0]	[0, 1]	[0, 1]	[0, 0]	0	0	0	9688807
13RFP695600.las	239313663.61	239554156.35	[-2466, 4410]	[-14.796, 26.46]	[0, 0]	[0, 1]	[0, 1]	[0, 0]	0	0	0	9176575
13RFP695615.las	239313682.76	239554134.91	[-2379, 4512]	[-14.274, 27.072]	[0, 0]	[0, 1]	[0, 1]	[0, 0]	0	0	0	8853074
13RFP695630.las	239313702.22	239554114.55	[-2308, 4736]	[-13.848, 28.416]	[0, 0]	[0, 1]	[0, 1]	[0, 0]	0	0	0	9068805
13RFP695645.las	239313723.03	239554093.49	[-2165, 4841]	[-12.99, 29.046]	[0, 0]	[0, 1]	[0, 1]	[0, 0]	0	0	0	8945472
13RFP695660.las	239313743.43	239554072.16	[-2000, 4536]	[-12, 27.216]	[0, 0]	[0, 1]	[0, 1]	[0, 0]	0	0	0	8884944
13RFP695675.las	239313763.67	239554051.27	[-1872, 4468]	[-11.232, 26.808]	[0, 0]	[0, 1]	[0, 1]	[0, 0]	0	0	0	8861879
13RFP695690.las	239313783.89	239554030.83	[-1689, 4281]	[-10.134, 25.686]	[0, 0]	[0, 1]	[0, 1]	[0, 0]	0	0	0	10230456
13RFP695705.las	239313803.69	239554009.58	[-1641, 4198]	[-9.846, 25.188]	[0, 0]	[0, 1]	[0, 1]	[0, 0]	0	0	0	11068310
13RFP695720.las	239313823.13	239553987.37	[-1646, 4086]	[-9.876, 24.516]	[0, 0]	[0, 1]	[0, 1]	[0, 0]	0	0	36684	11416722
13RFP695735.las	239313842.40	239553960.45	[-1360, 3988]	[-8.16, 23.928]	[0, 0]	[0, 1]	[0, 1]	[0, 0]	0	0	0	10832853
13RFP695750.las	239313860.38	239553939.16	[-1204, 3956]	[-7.224, 23.736]	[0, 0]	[0, 1]	[0, 1]	[0, 0]	0	0	0	11315132
13RFP695765.las	239313878.05	239553914.72	[-1225, 3899]	[-7.35, 23.394]	[0, 0]	[0, 1]	[0, 1]	[0, 0]	0	0	122187	11298657
13RFP695780.las	239313897.01	239553892.59	[-1264, 3870]	[-7.584, 23.22]	[0, 0]	[0, 1]	[0, 1]	[0, 0]	0	0	0	10051497
13RFP695795.las	236097623.50	239553871.01	[-4701, 4752]	[-28.206, 28.512]	[0, 0]	[0, 1]	[0, 1]	[0, 0]	0	0	0	12665733
13RFP695810.las	236097631.27	239553849.99	[-4879, 4745]	[-29.274, 28.47]	[0, 0]	[0, 1]	[0, 1]	[0, 0]	0	0	0	20176438
13RFP695825.las	236097649.12	239553827.36	[-4405, 4452]	[-26.43, 26.712]	[0, 0]	[0, 1]	[0, 1]	[0, 0]	0	0	0	18893313
13RFP695840.las	236097666.91	239553805.65	[-4359, 4510]	[-26.154, 27.06]	[0, 0]	[0, 1]	[0, 1]	[0, 0]	0	0	0	7710068
13RFP695855.las	236097684.51	236100616.55	[-4305, 4285]	[-25.83, 25.71]	[0, 0]	[0, 1]	[0, 1]	[0, 0]	0	0	0	3042840
13RFP695870.las	236097701.92	236100635.40	[-4250, 4423]	[-25.5, 26.538]	[0, 0]	[0, 1]	[0, 1]	[0, 0]	0	0	0	2959262
13RFP695885.las	236097719.88	236100653.88	[-4202, 4185]	[-25.212, 25.11]	[0, 0]	[0, 1]	[0, 1]	[0, 0]	0	0	0	2751843
13RFP695900.las	236097738.11	236100672.36	[-4159, 4152]	[-24.954, 24.912]	[0, 0]	[0, 1]	[0, 1]	[0, 0]	0	0	0	2688607
13RFP695915.las	236097756.17	236100689.66	[-4135, 4103]	[-24.81, 24.618]	[0, 0]	[0, 1]	[0, 1]	[0, 0]	0	0	0	2485675
13RFP695930.las	236097774.18	236100707.57	[-4113, 4072]	[-24.678, 24.432]	[0, 0]	[0, 1]	[0, 1]	[0, 0]	0	0	0	2456601
13RFP695945.las	236097792.44	236100725.38	[-4094, 4050]	[-24.564, 24.3]	[0, 0]	[0, 1]	[0, 1]	[0, 0]	0	0	0	2125878
13RFP695960.las	236097810.36	236100743.19	[-4102, 4069]	[-24.612, 24.414]	[0, 0]	[0, 1]	[0, 1]	[0, 0]	0	0	0	1885855
13RFP695975.las	236097828.28	236100761.32	[-4106, 4091]	[-24.636, 24.546]	[0, 0]	[0, 1]	[0, 1]	[0, 0]	0	0	0	1903199
13RFP695990.las	236100015.18	236100779.58	[-2656, 4104]	[-15.936, 24.624]	[0, 0]	[0, 1]	[0, 1]	[0, 0]	0	0	0	2042436
13RFP710465.las	239313501.84	239560763.39	[-3978, 3709]	[-23.868, 22.254]	[0, 0]	[0, 1]	[0, 1]	[0, 0]	0	0	0	14027455
13RFP710480.las	239313518.87	239560778.44	[-3989, 3632]	[-23.934, 21.792]	[0, 0]	[0, 1]	[0, 1]	[0, 0]	0	0	0	12818665

DPH-1.3 Report on ASPRS LAS File Format (Tiled Data) - Informational - continued

File	GPS Time min	GPS Time max	Extended Scan Angle	Scan Angle Rank	Scanner Channel	Scan Direction	Edge of Flight Line	User Data	Counts for Synthetic	Key-points	Withheld	Overlap
13RFP710495.las	239313537.89	239560798.22	[-4043, 3544]	[-24.258, 21.264]	[0, 0]	[0, 1]	[0, 1]	[0, 0]	0	0	0	12291328
13RFP710510.las	239313556.61	239560813.41	[-4051, 3387]	[-24.306, 20.322]	[0, 0]	[0, 1]	[0, 1]	[0, 0]	0	0	0	12488239
13RFP710525.las	239313574.98	239560824.84	[-4100, 3243]	[-24.6, 19.458]	[0, 0]	[0, 1]	[0, 1]	[0, 0]	0	0	0	10399448
13RFP710540.las	239313593.34	239554240.34	[-4217, 3325]	[-25.302, 19.95]	[0, 0]	[0, 1]	[0, 1]	[0, 0]	0	0	0	6273078
13RFP710555.las	239313610.24	239554217.98	[-4307, 3377]	[-25.842, 20.262]	[0, 0]	[0, 1]	[0, 1]	[0, 0]	0	0	0	6178462
13RFP710570.las	239313627.73	239554195.16	[-4302, 3289]	[-25.812, 19.734]	[0, 0]	[0, 1]	[0, 1]	[0, 0]	0	0	0	5626038
13RFP710585.las	239313645.13	239554171.85	[-4401, 3326]	[-26.406, 19.956]	[0, 0]	[0, 1]	[0, 1]	[0, 0]	0	0	0	5604585
13RFP710600.las	239313662.28	239554150.51	[-4488, 3344]	[-26.928, 20.064]	[0, 0]	[0, 1]	[0, 1]	[0, 0]	0	0	0	5515387
13RFP710615.las	239313681.00	239554129.14	[-4534, 3415]	[-27.204, 20.49]	[0, 0]	[0, 1]	[0, 1]	[0, 0]	0	0	0	5437044
13RFP710630.las	239313700.83	239554108.34	[-4734, 3425]	[-28.404, 20.55]	[0, 0]	[0, 1]	[0, 1]	[0, 0]	0	0	0	5264738
13RFP710645.las	239313720.73	239554086.97	[-4904, 3377]	[-29.424, 20.262]	[0, 0]	[0, 1]	[0, 1]	[0, 0]	0	0	0	4767029
13RFP710660.las	239313742.43	239554066.73	[-4728, 3325]	[-28.368, 19.95]	[0, 0]	[0, 1]	[0, 1]	[0, 0]	0	0	0	4702073
13RFP710675.las	239313762.06	239554045.87	[-4513, 3242]	[-27.078, 19.452]	[0, 0]	[0, 1]	[0, 1]	[0, 0]	0	0	0	4368664
13RFP710690.las	239313781.81	239554026.40	[-4345, 3206]	[-26.07, 19.236]	[0, 0]	[0, 1]	[0, 1]	[0, 0]	0	0	0	3391833
13RFP710705.las	239313801.88	239553999.18	[-4263, 3213]	[-25.578, 19.278]	[0, 0]	[0, 1]	[0, 1]	[0, 0]	0	0	0	3683790
13RFP710720.las	239313821.27	239553978.94	[-4147, 3206]	[-24.882, 19.236]	[0, 0]	[0, 1]	[0, 1]	[0, 0]	0	0	137946	2764898
13RFP710735.las	239313841.53	239395744.85	[-4055, 3120]	[-24.33, 18.72]	[0, 0]	[0, 1]	[0, 1]	[0, 0]	0	0	0	1932992
13RFP710750.las	239313859.10	239314263.93	[-4015, 1259]	[-24.09, 7.554]	[0, 0]	[0, 1]	[0, 1]	[0, 0]	0	0	0	1946228
13RFP710765.las	239313876.71	239314244.35	[-3959, 1451]	[-23.754, 8.706]	[0, 0]	[0, 1]	[0, 1]	[0, 0]	0	0	0	2175969
13RFP710780.las	239313895.70	239314224.97	[-3930, 1601]	[-23.58, 9.606]	[0, 0]	[0, 1]	[0, 1]	[0, 0]	0	0	0	2046495
13RFP710795.las	236100529.00	239314206.20	[-5080, 2605]	[-30.48, 15.63]	[0, 0]	[0, 1]	[0, 1]	[0, 0]	0	0	75409	4721374
13RFP710810.las	236100537.95	239314186.32	[-4714, 2461]	[-28.284, 14.766]	[0, 0]	[0, 1]	[0, 1]	[0, 0]	0	0	0	9789867
13RFP710825.las	236100557.05	239314167.36	[-4839, 2300]	[-29.034, 13.8]	[0, 0]	[0, 1]	[0, 1]	[0, 0]	0	0	0	7685608
13RFP710840.las	236100575.02	236103132.57	[-4528, 2104]	[-27.168, 12.624]	[0, 0]	[0, 1]	[0, 1]	[0, 0]	0	0	0	1901802
13RFP710855.las	236100593.08	236103112.97	[-4355, 1828]	[-26.13, 10.968]	[0, 0]	[0, 1]	[0, 1]	[0, 0]	0	0	0	1963188
13RFP710870.las	236100612.24	236103092.94	[-4506, 1658]	[-27.036, 9.948]	[0, 0]	[0, 1]	[0, 1]	[0, 0]	0	0	0	1962621
13RFP710885.las	236100630.61	236103072.39	[-4257, 1605]	[-25.542, 9.63]	[0, 0]	[0, 1]	[0, 1]	[0, 0]	0	0	0	1993848
13RFP710900.las	236100649.52	236103052.70	[-4249, 1397]	[-25.494, 8.382]	[0, 0]	[0, 1]	[0, 1]	[0, 0]	0	0	0	1929089
13RFP710915.las	236100668.54	236103032.96	[-4210, 1308]	[-25.26, 7.848]	[0, 0]	[0, 1]	[0, 1]	[0, 0]	0	0	0	1844680
13RFP710930.las	236100685.95	236103014.62	[-4287, 1420]	[-25.722, 8.52]	[0, 0]	[0, 1]	[0, 1]	[0, 0]	0	0	0	1780644
13RFP710945.las	236100704.04	236102995.61	[-4117, 1572]	[-24.702, 9.432]	[0, 0]	[0, 1]	[0, 1]	[0, 0]	0	0	0	1796518
13RFP710960.las	236100721.19	236102977.12	[-4130, 1794]	[-24.78, 10.764]	[0, 0]	[0, 1]	[0, 1]	[0, 0]	0	0	0	1852075
13RFP710975.las	236100739.15	236102957.84	[-4391, 1950]	[-26.346, 11.7]	[0, 0]	[0, 1]	[0, 1]	[0, 0]	0	0	0	1831447
13RFP710990.las	236100757.44	236102939.34	[-4205, 2056]	[-25.23, 12.336]	[0, 0]	[0, 1]	[0, 1]	[0, 0]	0	0	0	1801119
13RFP725465.las	239314592.64	239560757.21	[-3167, 3904]	[-19.002, 23.424]	[0, 0]	[0, 1]	[0, 1]	[0, 0]	0	0	0	5096883
13RFP725480.las	239314575.36	239560775.29	[-3130, 3918]	[-18.78, 23.508]	[0, 0]	[0, 1]	[0, 1]	[0, 0]	0	0	105479	4723137
13RFP725495.las	239314556.26	239560792.85	[-3115, 3956]	[-18.69, 23.736]	[0, 0]	[0, 1]	[0, 1]	[0, 0]	0	0	0	4827992
13RFP725510.las	239314538.58	239560811.29	[-3133, 3983]	[-18.798, 23.898]	[0, 0]	[0, 1]	[0, 1]	[0, 0]	0	0	245039	4591908
13RFP725525.las	239314521.56	239560824.84	[-3171, 4035]	[-19.026, 24.21]	[0, 0]	[0, 1]	[0, 1]	[0, 0]	0	0	69322	4157169
13RFP725540.las	239314503.11	239316137.98	[-1414, 4056]	[-8.484, 24.336]	[0, 0]	[0, 1]	[0, 1]	[0, 0]	0	0	0	1984474
13RFP725555.las	239314484.91	239316158.43	[-1608, 4089]	[-9.648, 24.534]	[0, 0]	[0, 1]	[0, 1]	[0, 0]	0	0	0	2005891
13RFP725570.las	239314467.52	239316176.93	[-1801, 4127]	[-10.806, 24.762]	[0, 0]	[0, 1]	[0, 1]	[0, 0]	0	0	0	1915184
13RFP725585.las	239314450.38	239316195.23	[-2255, 4486]	[-13.53, 26.916]	[0, 0]	[0, 1]	[0, 1]	[0, 0]	0	0	0	1852613
13RFP725600.las	239314431.85	239316994.92	[-5078, 4859]	[-30.468, 29.154]	[0, 0]	[0, 1]	[0, 1]	[0, 0]	0	0	0	2176429
13RFP725615.las	239314413.56	239316967.49	[-4800, 4579]	[-28.8, 27.474]	[0, 0]	[0, 1]	[0, 1]	[0, 0]	0	0	0	2271176
13RFP725630.las	239314395.14	239316963.91	[-4683, 4817]	[-28.098, 28.902]	[0, 0]	[0, 1]	[0, 1]	[0, 0]	0	0	0	1862356
13RFP725645.las	239314375.65	239316945.11	[-4782, 4822]	[-28.692, 28.932]	[0, 0]	[0, 1]	[0, 1]	[0, 0]	0	0	0	2030669
13RFP725660.las	239314356.72	239316930.33	[-4516, 4726]	[-27.096, 28.356]	[0, 0]	[0, 1]	[0, 1]	[0, 0]	0	0	0	2154484
13RFP725675.las	239314337.78	239316911.78	[-4307, 4420]	[-25.842, 26.52]	[0, 0]	[0, 1]	[0, 1]	[0, 0]	0	0	0	2583643

DPH-1.3 Report on ASPRS LAS File Format (Tiled Data) - Informational - continued

File	GPS Time min	GPS Time max	Extended Scan Angle	Scan Angle Rank	Scanner Channel	Scan Direction	Edge of Flight Line	User Data	Counts for Synthetic	Key-points	Withheld	Overlap
13RFP725690.las	239314319.10	239316893.99	[-4430, 4258]	[-26.58, 25.548]	[0, 0]	[0, 1]	[0, 1]	[0, 0]	0	0	0	2790045
13RFP725705.las	239314299.84	239316875.94	[-4355, 4147]	[-26.13, 24.882]	[0, 0]	[0, 1]	[0, 1]	[0, 0]	0	0	0	3073926
13RFP725720.las	239314280.92	239316855.90	[-4323, 4090]	[-25.938, 24.54]	[0, 0]	[0, 1]	[0, 1]	[0, 0]	0	0	0	3225430
13RFP725735.las	239314263.20	239316834.88	[-4298, 4068]	[-25.788, 24.408]	[0, 0]	[0, 1]	[0, 1]	[0, 0]	0	0	0	3038815
13RFP725750.las	239314243.67	239316815.20	[-4112, 3980]	[-24.672, 23.88]	[0, 0]	[0, 1]	[0, 1]	[0, 0]	0	0	0	3449006
13RFP725765.las	239314224.11	239316793.87	[-3981, 3882]	[-23.886, 23.292]	[0, 0]	[0, 1]	[0, 1]	[0, 0]	0	0	0	3629931
13RFP725780.las	239314204.75	239316773.60	[-3920, 3923]	[-23.52, 23.538]	[0, 0]	[0, 1]	[0, 1]	[0, 0]	0	0	0	3408838
13RFP725795.las	236103169.78	239316752.64	[-3942, 4622]	[-23.652, 27.732]	[0, 0]	[0, 1]	[0, 1]	[0, 0]	0	0	0	5993445
13RFP725810.las	236103150.12	239316732.63	[-3878, 4611]	[-23.268, 27.666]	[0, 0]	[0, 1]	[0, 1]	[0, 0]	0	0	0	11257353
13RFP725825.las	236103130.04	239316712.61	[-3789, 4504]	[-22.734, 27.024]	[0, 0]	[0, 1]	[0, 1]	[0, 0]	0	0	0	6167126
13RFP725840.las	236103110.98	236264161.27	[-4408, 4433]	[-26.448, 26.598]	[0, 0]	[0, 1]	[0, 1]	[0, 0]	0	0	0	1900554
13RFP725855.las	236103090.75	236264157.32	[-4361, 4303]	[-26.166, 25.818]	[0, 0]	[0, 1]	[0, 1]	[0, 0]	0	0	0	2270701
13RFP725870.las	236103069.58	236264137.87	[-4330, 4576]	[-25.98, 27.456]	[0, 0]	[0, 1]	[0, 1]	[0, 0]	0	0	0	2587499
13RFP725885.las	236103050.03	236264117.92	[-4276, 4204]	[-25.656, 25.224]	[0, 0]	[0, 1]	[0, 1]	[0, 0]	0	0	0	2657825
13RFP725900.las	236103030.18	236264097.74	[-4216, 4144]	[-25.296, 24.864]	[0, 0]	[0, 1]	[0, 1]	[0, 0]	0	0	0	2735590
13RFP725915.las	236103011.72	236264077.76	[-4186, 4117]	[-25.116, 24.702]	[0, 0]	[0, 1]	[0, 1]	[0, 0]	0	0	0	2767799
13RFP725930.las	236102993.03	236264057.81	[-4129, 4079]	[-24.774, 24.474]	[0, 0]	[0, 1]	[0, 1]	[0, 0]	0	0	0	2854424
13RFP725945.las	236102974.19	236264038.14	[-4102, 4057]	[-24.612, 24.342]	[0, 0]	[0, 1]	[0, 1]	[0, 0]	0	0	0	2962710
13RFP725960.las	236102955.03	236264017.57	[-4094, 4072]	[-24.564, 24.432]	[0, 0]	[0, 1]	[0, 1]	[0, 0]	0	0	0	3091926
13RFP725975.las	236102936.11	236263998.54	[-4132, 4131]	[-24.792, 24.786]	[0, 0]	[0, 1]	[0, 1]	[0, 0]	0	0	0	3273465
13RFP725990.las	236102916.66	236263978.95	[-4261, 4187]	[-25.566, 25.122]	[0, 0]	[0, 1]	[0, 1]	[0, 0]	0	0	0	3742364
13RFP740465.las	239316017.13	239318631.69	[-3912, 3788]	[-23.472, 22.728]	[0, 0]	[0, 1]	[0, 1]	[0, 0]	0	0	0	2561306
13RFP740480.las	239316036.10	239318650.78	[-3979, 3833]	[-23.874, 22.998]	[0, 0]	[0, 1]	[0, 1]	[0, 0]	0	0	0	2869933
13RFP740495.las	239316056.41	239318669.70	[-4017, 3884]	[-24.102, 23.304]	[0, 0]	[0, 1]	[0, 1]	[0, 0]	0	0	0	2900746
13RFP740510.las	239316075.78	239318689.44	[-4049, 3888]	[-24.294, 23.328]	[0, 0]	[0, 1]	[0, 1]	[0, 0]	0	0	0	3033429
13RFP740525.las	239316095.44	239318709.15	[-4054, 3912]	[-24.324, 23.472]	[0, 0]	[0, 1]	[0, 1]	[0, 0]	0	0	0	3148264
13RFP740540.las	239316115.48	239318728.58	[-4071, 3964]	[-24.426, 23.784]	[0, 0]	[0, 1]	[0, 1]	[0, 0]	0	0	0	3175560
13RFP740555.las	239316135.20	239318748.21	[-4064, 3977]	[-24.384, 23.862]	[0, 0]	[0, 1]	[0, 1]	[0, 0]	0	0	0	3276778
13RFP740570.las	239316155.61	239318768.76	[-4125, 4114]	[-24.75, 24.684]	[0, 0]	[0, 1]	[0, 1]	[0, 0]	0	0	0	3518479
13RFP740585.las	239316175.16	239318787.21	[-4612, 4723]	[-27.672, 28.338]	[0, 0]	[0, 1]	[0, 1]	[0, 0]	0	0	0	3493069
13RFP740600.las	239316193.29	239318805.90	[-5018, 5076]	[-30.108, 30.456]	[0, 0]	[0, 1]	[0, 1]	[0, 0]	0	0	0	3971725
13RFP740615.las	239316211.74	239318825.27	[-4854, 5244]	[-29.124, 31.464]	[0, 0]	[0, 1]	[0, 1]	[0, 0]	0	0	0	4182482
13RFP740630.las	239316229.85	239318844.84	[-4681, 4752]	[-28.086, 28.512]	[0, 0]	[0, 1]	[0, 1]	[0, 0]	0	0	0	4013055
13RFP740645.las	239316247.26	239318864.10	[-4747, 4879]	[-28.482, 29.274]	[0, 0]	[0, 1]	[0, 1]	[0, 0]	0	0	0	3833621
13RFP740660.las	239316265.00	239318884.19	[-4484, 4466]	[-26.904, 26.796]	[0, 0]	[0, 1]	[0, 1]	[0, 0]	0	0	0	4076717
13RFP740675.las	239316282.29	239318902.57	[-4335, 4377]	[-26.01, 26.262]	[0, 0]	[0, 1]	[0, 1]	[0, 0]	0	0	0	3521778
13RFP740690.las	239316300.01	239318921.14	[-4303, 4695]	[-25.818, 28.17]	[0, 0]	[0, 1]	[0, 1]	[0, 0]	0	0	0	3267391
13RFP740705.las	239316317.54	239318939.55	[-4215, 4386]	[-25.29, 26.316]	[0, 0]	[0, 1]	[0, 1]	[0, 0]	0	0	0	3291787
13RFP740720.las	239316334.77	239318958.10	[-4141, 4256]	[-24.846, 25.536]	[0, 0]	[0, 1]	[0, 1]	[0, 0]	0	0	0	3020005
13RFP740735.las	239316352.63	239318976.96	[-4131, 4239]	[-24.786, 25.434]	[0, 0]	[0, 1]	[0, 1]	[0, 0]	0	0	0	2881848
13RFP740750.las	239316370.31	239318995.52	[-4054, 4048]	[-24.324, 24.288]	[0, 0]	[0, 1]	[0, 1]	[0, 0]	0	0	0	3033019
13RFP740765.las	239316388.76	239319014.29	[-3945, 3928]	[-23.67, 23.568]	[0, 0]	[0, 1]	[0, 1]	[0, 0]	0	0	0	2967464
13RFP740780.las	239316408.06	239319033.01	[-3987, 3871]	[-23.922, 23.226]	[0, 0]	[0, 1]	[0, 1]	[0, 0]	0	0	0	2830894
13RFP740795.las	236103406.51	239319051.94	[-5291, 4636]	[-31.746, 27.816]	[0, 0]	[0, 1]	[0, 1]	[0, 0]	0	0	0	5525450
13RFP740810.las	236103412.43	239319069.96	[-4832, 4834]	[-28.992, 29.004]	[0, 0]	[0, 1]	[0, 1]	[0, 0]	0	0	0	12111492
13RFP740825.las	236103430.20	239319078.16	[-4573, 4516]	[-27.438, 27.096]	[0, 0]	[0, 1]	[0, 1]	[0, 0]	0	0	0	8193443
13RFP740840.las	236103448.11	236264530.04	[-4501, 4383]	[-27.006, 26.298]	[0, 0]	[0, 1]	[0, 1]	[0, 0]	0	0	0	3776900
13RFP740855.las	236103466.05	236264547.99	[-4379, 4354]	[-26.274, 26.124]	[0, 0]	[0, 1]	[0, 1]	[0, 0]	0	0	0	3310580
13RFP740870.las	236103484.20	236264565.90	[-4403, 4248]	[-26.418, 25.488]	[0, 0]	[0, 1]	[0, 1]	[0, 0]	0	0	0	3158110

DPH-1.3 Report on ASPRS LAS File Format (Tiled Data) - Informational - continued

File	GPS Time min	GPS Time max	Extended Scan Angle	Scan Angle Rank	Scanner Channel	Scan Direction	Edge of Flight Line	User Data	Counts for Synthetic	Key-points	Withheld	Overlap
13RFP740885.las	236103502.07	236264582.72	[-4279, 4260]	[-25.674, 25.56]	[0, 0]	[0, 1]	[0, 1]	[0, 0]	0	0	0	3131521
13RFP740900.las	236103519.43	236264600.08	[-4215, 4151]	[-25.29, 24.906]	[0, 0]	[0, 1]	[0, 1]	[0, 0]	0	0	0	2966587
13RFP740915.las	236103536.99	236264617.01	[-4185, 4117]	[-25.11, 24.702]	[0, 0]	[0, 1]	[0, 1]	[0, 0]	0	0	0	2781811
13RFP740930.las	236103554.22	236264634.20	[-4135, 4069]	[-24.81, 24.414]	[0, 0]	[0, 1]	[0, 1]	[0, 0]	0	0	0	2621216
13RFP740945.las	236103571.05	236264651.48	[-4099, 4032]	[-24.594, 24.192]	[0, 0]	[0, 1]	[0, 1]	[0, 0]	0	0	0	2636830
13RFP740960.las	236103587.83	236264668.58	[-4099, 4029]	[-24.594, 24.174]	[0, 0]	[0, 1]	[0, 1]	[0, 0]	0	0	0	2428783
13RFP740975.las	236103604.59	236264685.77	[-4147, 4062]	[-24.882, 24.372]	[0, 0]	[0, 1]	[0, 1]	[0, 0]	0	0	0	2195513
13RFP740990.las	236103621.09	236264703.00	[-4188, 4201]	[-25.128, 25.206]	[0, 0]	[0, 1]	[0, 1]	[0, 0]	0	0	0	1885654
13RFP755465.las	239317150.31	239319775.59	[-3845, 3855]	[-23.07, 23.13]	[0, 0]	[0, 1]	[0, 1]	[0, 0]	0	0	0	3499658
13RFP755480.las	239317131.10	239319757.88	[-3876, 3830]	[-23.256, 22.98]	[0, 0]	[0, 1]	[0, 1]	[0, 0]	0	0	0	3328906
13RFP755495.las	239317112.49	239319738.78	[-3927, 3902]	[-23.562, 23.412]	[0, 0]	[0, 1]	[0, 1]	[0, 0]	0	0	0	3142347
13RFP755510.las	239317094.02	239319720.50	[-3952, 3914]	[-23.712, 23.484]	[0, 0]	[0, 1]	[0, 1]	[0, 0]	0	0	0	3124859
13RFP755525.las	239317074.65	239319700.72	[-3953, 3911]	[-23.718, 23.466]	[0, 0]	[0, 1]	[0, 1]	[0, 0]	0	0	0	3027135
13RFP755540.las	239317055.66	239319682.81	[-4011, 3970]	[-24.066, 23.82]	[0, 0]	[0, 1]	[0, 1]	[0, 0]	0	0	0	2908188
13RFP755555.las	239317037.20	239319664.52	[-4029, 3991]	[-24.174, 23.946]	[0, 0]	[0, 1]	[0, 1]	[0, 0]	0	0	0	2817722
13RFP755570.las	239317017.06	239319645.38	[-4093, 4123]	[-24.558, 24.738]	[0, 0]	[0, 1]	[0, 1]	[0, 0]	0	0	0	2711920
13RFP755585.las	239317002.62	239319626.76	[-4652, 4471]	[-27.912, 26.826]	[0, 0]	[0, 1]	[0, 1]	[0, 0]	0	0	0	2377638
13RFP755600.las	239316984.95	239319607.51	[-5015, 5063]	[-30.09, 30.378]	[0, 0]	[0, 1]	[0, 1]	[0, 0]	0	0	0	2008689
13RFP755615.las	239316971.10	239319588.65	[-5205, 5203]	[-31.23, 31.218]	[0, 0]	[0, 1]	[0, 1]	[0, 0]	0	0	0	2369145
13RFP755630.las	239318822.87	239319570.18	[-4773, 2693]	[-28.638, 16.158]	[0, 0]	[0, 1]	[0, 1]	[0, 0]	0	0	0	2175361
13RFP755645.las	239316932.18	239319551.76	[-4868, 4990]	[-29.208, 29.94]	[0, 0]	[0, 1]	[0, 1]	[0, 0]	0	0	0	2276009
13RFP755660.las	239318861.84	239319532.90	[-4715, 2290]	[-28.29, 13.74]	[0, 0]	[0, 1]	[0, 1]	[0, 0]	0	0	0	2275306
13RFP755675.las	239318881.69	239319514.25	[-4549, 2031]	[-27.294, 12.186]	[0, 0]	[0, 1]	[0, 1]	[0, 0]	0	0	0	2097662
13RFP755690.las	239318900.56	239319497.00	[-4495, 1732]	[-26.97, 10.392]	[0, 0]	[0, 1]	[0, 1]	[0, 0]	0	0	0	1907813
13RFP755705.las	239318919.57	239319478.84	[-4555, 1563]	[-27.33, 9.378]	[0, 0]	[0, 1]	[0, 1]	[0, 0]	0	0	0	1941591
13RFP755720.las	239318938.09	239319459.56	[-4266, 1319]	[-25.596, 7.914]	[0, 0]	[0, 1]	[0, 1]	[0, 0]	0	0	0	2100842
13RFP755735.las	239318956.83	239319441.08	[-4270, 1320]	[-25.62, 7.92]	[0, 0]	[0, 1]	[0, 1]	[0, 0]	0	0	0	2067503
13RFP755750.las	239318974.87	239319421.40	[-4114, 1335]	[-24.684, 8.01]	[0, 0]	[0, 1]	[0, 1]	[0, 0]	0	0	0	2006991
13RFP755765.las	239318994.06	239319403.42	[-3927, 1542]	[-23.562, 9.252]	[0, 0]	[0, 1]	[0, 1]	[0, 0]	0	0	0	2246804
13RFP755780.las	239319012.92	239319383.32	[-3892, 1566]	[-23.352, 9.396]	[0, 0]	[0, 1]	[0, 1]	[0, 0]	0	0	0	2169651
13RFP755795.las	236264465.50	239319363.10	[-5181, 4563]	[-31.086, 27.378]	[0, 0]	[0, 1]	[0, 1]	[0, 0]	0	0	0	5610692
13RFP755810.las	236264472.53	239319344.02	[-5000, 2776]	[-30, 16.656]	[0, 0]	[0, 1]	[0, 1]	[0, 0]	0	0	0	10170589
13RFP755825.las	236264490.66	239319323.44	[-4525, 2451]	[-27.15, 14.706]	[0, 0]	[0, 1]	[0, 1]	[0, 0]	0	0	0	6721237
13RFP755840.las	236264508.36	236694954.17	[-4481, 2153]	[-26.886, 12.918]	[0, 0]	[0, 1]	[0, 1]	[0, 0]	0	0	0	1806365
13RFP755855.las	236264526.69	236694935.13	[-4430, 2113]	[-26.58, 12.678]	[0, 0]	[0, 1]	[0, 1]	[0, 0]	0	0	0	1882913
13RFP755870.las	236264544.25	236694916.29	[-4400, 4234]	[-26.4, 25.404]	[0, 0]	[0, 1]	[0, 1]	[0, 0]	0	0	0	1928115
13RFP755885.las	236264561.90	236694897.64	[-4295, 4213]	[-25.77, 25.278]	[0, 0]	[0, 1]	[0, 1]	[0, 0]	0	0	0	1730135
13RFP755900.las	236264579.28	236694879.03	[-4243, 1299]	[-25.458, 7.794]	[0, 0]	[0, 1]	[0, 1]	[0, 0]	0	0	0	1743677
13RFP755915.las	236264596.93	236694860.37	[-4200, 1227]	[-25.2, 7.362]	[0, 0]	[0, 1]	[0, 1]	[0, 0]	0	0	0	1774106
13RFP755930.las	236264613.51	236694841.68	[-4147, 1292]	[-24.882, 7.752]	[0, 0]	[0, 1]	[0, 1]	[0, 0]	0	0	0	1832401
13RFP755945.las	236264630.87	236694823.21	[-4110, 1578]	[-24.66, 9.468]	[0, 0]	[0, 1]	[0, 1]	[0, 0]	0	0	0	1877117
13RFP755960.las	236264648.54	236694804.35	[-4077, 1707]	[-24.462, 10.242]	[0, 0]	[0, 1]	[0, 1]	[0, 0]	0	0	0	1909294
13RFP755975.las	236264665.83	236694785.71	[-4099, 1741]	[-24.594, 10.446]	[0, 0]	[0, 1]	[0, 1]	[0, 0]	0	0	0	1841924
13RFP755990.las	236264682.90	236694767.20	[-4165, 4077]	[-24.99, 24.462]	[0, 0]	[0, 1]	[0, 1]	[0, 0]	0	0	0	1855060
13RFP770465.las	239319756.59	240705821.47	[-1690, 3738]	[-10.14, 22.428]	[0, 0]	[0, 1]	[0, 1]	[0, 0]	0	0	0	4336175
13RFP770480.las	239319737.75	240705837.84	[-1592, 3786]	[-9.552, 22.716]	[0, 0]	[0, 1]	[0, 1]	[0, 0]	0	0	0	4401481
13RFP770495.las	239319719.28	240705853.13	[-1471, 3849]	[-8.826, 23.094]	[0, 0]	[0, 1]	[0, 1]	[0, 0]	0	0	0	4306758
13RFP770510.las	239319699.83	240705871.37	[-1348, 3887]	[-8.088, 23.322]	[0, 0]	[0, 1]	[0, 1]	[0, 0]	0	0	0	5096717
13RFP770525.las	239319681.53	240705885.24	[-1174, 3900]	[-7.044, 23.4]	[0, 0]	[0, 1]	[0, 1]	[0, 0]	0	0	0	4163984

DPH-1.3 Report on ASPRS LAS File Format (Tiled Data) - Informational - continued

File	GPS Time min	GPS Time max	Extended Scan Angle	Scan Angle Rank	Scanner Channel	Scan Direction	Edge of Flight Line	User Data	Counts for Synthetic	Key-points	Withheld	Overlap
13RFP770540.las	239319662.92	240705902.30	[-1321, 3885]	[-7.926, 23.31]	[0, 0]	[0, 1]	[0, 1]	[0, 0]	0	0	0	4856718
13RFP770555.las	239319644.42	240705918.08	[-1574, 3918]	[-9.444, 23.508]	[0, 0]	[0, 1]	[0, 1]	[0, 0]	0	0	0	4945292
13RFP770570.las	239319625.42	240705935.44	[-1672, 3989]	[-10.032, 23.934]	[0, 0]	[0, 1]	[0, 1]	[0, 0]	0	0	0	5494300
13RFP770585.las	239319606.94	240705951.26	[-2047, 4471]	[-12.282, 26.826]	[0, 0]	[0, 1]	[0, 1]	[0, 0]	0	0	0	5181954
13RFP770600.las	239319587.84	240705967.76	[-2694, 5285]	[-16.164, 31.71]	[0, 0]	[0, 1]	[0, 1]	[0, 0]	0	0	256014	5049065
13RFP770615.las	239319568.79	240705985.91	[-2747, 5300]	[-16.482, 31.8]	[0, 0]	[0, 1]	[0, 1]	[0, 0]	0	0	18425	5991160
13RFP770630.las	239319550.77	240706000.50	[-2774, 5176]	[-16.644, 31.056]	[0, 0]	[0, 1]	[0, 1]	[0, 0]	0	0	0	5295931
13RFP770645.las	239319532.11	240706016.71	[-2982, 4823]	[-17.892, 28.938]	[0, 0]	[0, 1]	[0, 1]	[0, 0]	0	0	0	5726522
13RFP770660.las	239319513.22	240706033.92	[-3092, 4801]	[-18.552, 28.806]	[0, 0]	[0, 1]	[0, 1]	[0, 0]	0	0	0	5984438
13RFP770675.las	239319496.27	240706049.18	[-3193, 4503]	[-19.158, 27.018]	[0, 0]	[0, 1]	[0, 1]	[0, 0]	0	0	0	5792553
13RFP770690.las	239319478.32	240706066.09	[-3113, 4290]	[-18.678, 25.74]	[0, 0]	[0, 1]	[0, 1]	[0, 0]	0	0	0	6157704
13RFP770705.las	239319459.46	240706082.73	[-3218, 4242]	[-19.308, 25.452]	[0, 0]	[0, 1]	[0, 1]	[0, 0]	0	0	0	6047163
13RFP770720.las	239319440.57	240706099.11	[-3338, 4159]	[-20.028, 24.954]	[0, 0]	[0, 1]	[0, 1]	[0, 0]	0	0	0	6162799
13RFP770735.las	239319420.93	240706115.04	[-3515, 4127]	[-21.09, 24.762]	[0, 0]	[0, 1]	[0, 1]	[0, 0]	0	0	0	6120551
13RFP770750.las	239319402.96	240706131.57	[-3506, 4012]	[-21.036, 24.072]	[0, 0]	[0, 1]	[0, 1]	[0, 0]	0	0	0	6354549
13RFP770765.las	239319382.42	240706148.66	[-3523, 3850]	[-21.138, 23.1]	[0, 0]	[0, 1]	[0, 1]	[0, 0]	0	0	0	6634029
13RFP770780.las	239319362.47	240706164.52	[-3571, 3828]	[-21.426, 22.968]	[0, 0]	[0, 1]	[0, 1]	[0, 0]	0	0	0	6568823
13RFP770795.las	236694991.91	240706181.22	[-3637, 5326]	[-21.822, 31.956]	[0, 0]	[0, 1]	[0, 1]	[0, 0]	0	0	183752	11051441
13RFP770810.las	236694973.00	240706198.60	[-3740, 4561]	[-22.44, 27.366]	[0, 0]	[0, 1]	[0, 1]	[0, 0]	0	0	196564	15773100
13RFP770825.las	236694954.18	240706215.21	[-3731, 4550]	[-22.386, 27.3]	[0, 0]	[0, 1]	[0, 1]	[0, 0]	0	0	34723	14182613
13RFP770840.las	236694935.14	240706230.83	[-4041, 4450]	[-24.246, 26.7]	[0, 0]	[0, 1]	[0, 1]	[0, 0]	0	0	0	11319328
13RFP770855.las	236694916.30	240706238.02	[-4381, 4371]	[-26.286, 26.226]	[0, 0]	[0, 1]	[0, 1]	[0, 0]	0	0	0	4385635
13RFP770870.las	236694897.65	236697734.52	[-4348, 4317]	[-26.088, 25.902]	[0, 0]	[0, 1]	[0, 1]	[0, 0]	0	0	0	2418796
13RFP770885.las	236694879.04	236697715.93	[-4336, 4232]	[-26.016, 25.392]	[0, 0]	[0, 1]	[0, 1]	[0, 0]	0	0	0	2609852
13RFP770900.las	236694860.37	236697697.14	[-4278, 4185]	[-25.668, 25.11]	[0, 0]	[0, 1]	[0, 1]	[0, 0]	0	0	0	2745363
13RFP770915.las	236694841.68	236697678.49	[-4204, 4150]	[-25.224, 24.9]	[0, 0]	[0, 1]	[0, 1]	[0, 0]	0	0	0	2904990
13RFP770930.las	236694823.22	236697660.18	[-4168, 4115]	[-25.008, 24.69]	[0, 0]	[0, 1]	[0, 1]	[0, 0]	0	0	0	2968353
13RFP770945.las	236694804.36	236697641.50	[-4128, 4069]	[-24.768, 24.414]	[0, 0]	[0, 1]	[0, 1]	[0, 0]	0	0	0	3036694
13RFP770960.las	236694785.72	236697622.94	[-4094, 4033]	[-24.564, 24.198]	[0, 0]	[0, 1]	[0, 1]	[0, 0]	0	0	0	3044220
13RFP770975.las	236694767.21	236697604.34	[-4048, 4000]	[-24.288, 24]	[0, 0]	[0, 1]	[0, 1]	[0, 0]	0	0	0	3277743
13RFP770990.las	236694749.18	236697585.78	[-4021, 4035]	[-24.126, 24.21]	[0, 0]	[0, 1]	[0, 1]	[0, 0]	0	0	0	3446907
13RFP785465.las	239321177.96	240705821.01	[-3793, 1646]	[-22.758, 9.876]	[0, 0]	[0, 1]	[0, 1]	[0, 0]	0	0	0	4738952
13RFP785480.las	239321195.26	240705836.49	[-3829, 1684]	[-22.974, 10.104]	[0, 0]	[0, 1]	[0, 1]	[0, 0]	0	0	0	4907772
13RFP785495.las	239321214.03	240705852.44	[-3889, 1586]	[-23.334, 9.516]	[0, 0]	[0, 1]	[0, 1]	[0, 0]	0	0	0	4853329
13RFP785510.las	239321231.38	240705870.83	[-3878, 1450]	[-23.268, 8.7]	[0, 0]	[0, 1]	[0, 1]	[0, 0]	0	0	0	5022938
13RFP785525.las	239321249.82	240705884.51	[-3909, 1433]	[-23.454, 8.598]	[0, 0]	[0, 1]	[0, 1]	[0, 0]	0	0	0	4761168
13RFP785540.las	239321268.46	240705901.10	[-3943, 1310]	[-23.658, 7.86]	[0, 0]	[0, 1]	[0, 1]	[0, 0]	0	0	0	5148621
13RFP785555.las	239321286.97	240705917.37	[-3959, 1166]	[-23.754, 6.996]	[0, 0]	[0, 1]	[0, 1]	[0, 0]	0	0	0	5253765
13RFP785570.las	239321306.01	240705934.84	[-4024, 1065]	[-24.144, 6.39]	[0, 0]	[0, 1]	[0, 1]	[0, 0]	0	0	0	5283887
13RFP785585.las	239321325.66	240705950.55	[-4327, 1037]	[-25.962, 6.222]	[0, 0]	[0, 1]	[0, 1]	[0, 0]	0	0	0	5152042
13RFP785600.las	239321344.72	240705967.02	[-5056, 1110]	[-30.336, 6.66]	[0, 0]	[0, 1]	[0, 1]	[0, 0]	0	0	53561	4794640
13RFP785615.las	239321362.94	240705985.11	[-4920, 1101]	[-29.52, 6.606]	[0, 0]	[0, 1]	[0, 1]	[0, 0]	0	0	0	4974268
13RFP785630.las	239321381.35	240706000.01	[-4903, 959]	[-29.418, 5.754]	[0, 0]	[0, 1]	[0, 1]	[0, 0]	0	0	0	4747072
13RFP785645.las	239321400.09	240706015.72	[-4861, 822]	[-29.166, 4.932]	[0, 0]	[0, 1]	[0, 1]	[0, 0]	0	0	0	4834618
13RFP785660.las	239321418.07	240706032.36	[-4715, 738]	[-28.29, 4.428]	[0, 0]	[0, 1]	[0, 1]	[0, 0]	0	0	0	4490047
13RFP785675.las	239321437.33	240706048.43	[-4579, 553]	[-27.474, 3.318]	[0, 0]	[0, 1]	[0, 1]	[0, 0]	0	0	0	4332348
13RFP785690.las	239321455.93	240706065.55	[-4300, 448]	[-25.8, 2.688]	[0, 0]	[0, 1]	[0, 1]	[0, 0]	0	0	0	4137849
13RFP785705.las	239321474.14	240706081.74	[-4246, 434]	[-25.476, 2.604]	[0, 0]	[0, 1]	[0, 1]	[0, 0]	0	0	0	4116010
13RFP785720.las	239321491.58	240706098.04	[-4179, 305]	[-25.074, 1.83]	[0, 0]	[0, 1]	[0, 1]	[0, 0]	0	0	0	3946718

DPH-1.3 Report on ASPRS LAS File Format (Tiled Data) - Informational - continued

File	GPS Time min	GPS Time max	Extended Scan Angle	Scan Angle Rank	Scanner Channel	Scan Direction	Edge of Flight Line	User Data	Counts for Synthetic	Key-points	Withheld	Overlap
13RFP785735.las	239321510.09	240706113.81	[-4115, 231]	[-24.69, 1.386]	[0, 0]	[0, 1]	[0, 1]	[0, 0]	0	0	0	3880292
13RFP785750.las	239321527.78	240706130.45	[-4086, 132]	[-24.516, 0.792]	[0, 0]	[0, 1]	[0, 1]	[0, 0]	0	0	0	3832307
13RFP785765.las	239321545.48	240706147.86	[-3903, 28]	[-23.418, 0.168]	[0, 0]	[0, 1]	[0, 1]	[0, 0]	0	0	0	3815050
13RFP785780.las	239321563.17	240706163.49	[-3862, 24]	[-23.172, 0.144]	[0, 0]	[0, 1]	[0, 1]	[0, 0]	0	0	0	3576938
13RFP785795.las	236695221.51	240706180.24	[-4827, 4676]	[-28.962, 28.056]	[0, 0]	[0, 1]	[0, 1]	[0, 0]	0	0	371047	8616698
13RFP785810.las	236695232.35	240706198.05	[-4674, 4631]	[-28.044, 27.786]	[0, 0]	[0, 1]	[0, 1]	[0, 0]	0	0	469556	14168655
13RFP785825.las	236695249.80	240706213.90	[-4612, 4661]	[-27.672, 27.966]	[0, 0]	[0, 1]	[0, 1]	[0, 0]	0	0	222771	13579874
13RFP785840.las	236695267.80	240706230.06	[-6073, 4536]	[-36.438, 27.216]	[0, 0]	[0, 1]	[0, 1]	[0, 0]	0	0	0	12084262
13RFP785855.las	236695285.59	240706238.01	[-6009, 4369]	[-36.054, 26.214]	[0, 0]	[0, 1]	[0, 1]	[0, 0]	0	0	0	7281003
13RFP785870.las	236695303.22	236871597.31	[-4383, 4319]	[-26.298, 25.914]	[0, 0]	[0, 1]	[0, 1]	[0, 0]	0	0	0	5163140
13RFP785885.las	236695321.16	236871579.63	[-4348, 4300]	[-26.088, 25.8]	[0, 0]	[0, 1]	[0, 1]	[0, 0]	0	0	0	5067654
13RFP785900.las	236695338.96	236871561.99	[-4281, 4235]	[-25.686, 25.41]	[0, 0]	[0, 1]	[0, 1]	[0, 0]	0	0	0	5005685
13RFP785915.las	236695356.38	236871544.37	[-4234, 4156]	[-25.404, 24.936]	[0, 0]	[0, 1]	[0, 1]	[0, 0]	0	0	0	4968632
13RFP785930.las	236695374.49	236871526.89	[-4165, 4118]	[-24.99, 24.708]	[0, 0]	[0, 1]	[0, 1]	[0, 0]	0	0	0	4979573
13RFP785945.las	236695392.46	236871509.14	[-4146, 4083]	[-24.876, 24.498]	[0, 0]	[0, 1]	[0, 1]	[0, 0]	0	0	0	4954625
13RFP785960.las	236695410.84	236871492.06	[-4111, 4050]	[-24.666, 24.3]	[0, 0]	[0, 1]	[0, 1]	[0, 0]	0	0	0	5035339
13RFP785975.las	236695429.09	236871474.32	[-4065, 4016]	[-24.39, 24.096]	[0, 0]	[0, 1]	[0, 1]	[0, 0]	0	0	0	4950875
13RFP785990.las	236695447.54	236871456.80	[-4058, 3983]	[-24.348, 23.898]	[0, 0]	[0, 1]	[0, 1]	[0, 0]	0	0	0	5035564
13RFP800465.las	239461289.70	240705818.52	[-3029, 3045]	[-18.174, 18.27]	[0, 0]	[0, 1]	[0, 1]	[0, 0]	0	0	0	1740781
13RFP800480.las	239461270.97	240705834.18	[-3058, 3075]	[-18.348, 18.45]	[0, 0]	[0, 1]	[0, 1]	[0, 0]	0	0	0	1984645
13RFP800495.las	239461252.59	240705850.54	[-3081, 3107]	[-18.486, 18.642]	[0, 0]	[0, 1]	[0, 1]	[0, 0]	0	0	0	2015797
13RFP800510.las	239461234.03	240705868.00	[-3061, 3108]	[-18.366, 18.648]	[0, 0]	[0, 1]	[0, 1]	[0, 0]	0	0	0	1765593
13RFP800525.las	239461216.53	240705882.58	[-3094, 3089]	[-18.564, 18.534]	[0, 0]	[0, 1]	[0, 1]	[0, 0]	0	0	0	1786642
13RFP800540.las	239461197.63	240705894.82	[-3107, 3077]	[-18.642, 18.462]	[0, 0]	[0, 1]	[0, 1]	[0, 0]	0	0	0	1422155
13RFP800555.las	239461179.68	239462807.20	[-1704, 3089]	[-10.224, 18.534]	[0, 0]	[0, 1]	[0, 1]	[0, 0]	0	0	0	1590513
13RFP800570.las	239461160.68	239462823.75	[-1600, 3121]	[-9.6, 18.726]	[0, 0]	[0, 1]	[0, 1]	[0, 0]	0	0	0	1755307
13RFP800585.las	239461142.56	239462840.09	[-1581, 3140]	[-9.486, 18.84]	[0, 0]	[0, 1]	[0, 1]	[0, 0]	0	0	0	1855658
13RFP800600.las	239461124.54	239462857.06	[-1636, 3208]	[-9.816, 19.248]	[0, 0]	[0, 1]	[0, 1]	[0, 0]	0	0	0	2060597
13RFP800615.las	239461106.06	239462874.97	[-1600, 3424]	[-9.6, 20.544]	[0, 0]	[0, 1]	[0, 1]	[0, 0]	0	0	82378	2366161
13RFP800630.las	239461088.02	239462891.77	[-1452, 3440]	[-8.712, 20.64]	[0, 0]	[0, 1]	[0, 1]	[0, 0]	0	0	0	2771563
13RFP800645.las	239461069.81	239462908.31	[-1426, 3407]	[-8.556, 20.442]	[0, 0]	[0, 1]	[0, 1]	[0, 0]	0	0	0	2897074
13RFP800660.las	239461051.30	239462925.59	[-1331, 3380]	[-7.986, 20.28]	[0, 0]	[0, 1]	[0, 1]	[0, 0]	0	0	0	2950113
13RFP800675.las	239461033.36	239462940.97	[-1223, 3377]	[-7.338, 20.262]	[0, 0]	[0, 1]	[0, 1]	[0, 0]	0	0	0	2698515
13RFP800690.las	239461015.32	239462958.31	[-1137, 3308]	[-6.822, 19.848]	[0, 0]	[0, 1]	[0, 1]	[0, 0]	0	0	0	2962632
13RFP800705.las	239460996.55	239462974.37	[-1032, 3210]	[-6.192, 19.26]	[0, 0]	[0, 1]	[0, 1]	[0, 0]	0	0	0	2815712
13RFP800720.las	239460978.73	239462990.77	[-907, 3173]	[-5.442, 19.038]	[0, 0]	[0, 1]	[0, 1]	[0, 0]	0	0	0	2886711
13RFP800735.las	239460959.44	239463005.45	[-843, 3123]	[-5.058, 18.738]	[0, 0]	[0, 1]	[0, 1]	[0, 0]	0	0	0	2667155
13RFP800750.las	239460941.43	239463022.66	[-728, 3122]	[-4.368, 18.732]	[0, 0]	[0, 1]	[0, 1]	[0, 0]	0	0	0	2787503
13RFP800765.las	239460923.46	239463038.72	[-645, 3119]	[-3.87, 18.714]	[0, 0]	[0, 1]	[0, 1]	[0, 0]	0	0	0	2773165
13RFP800780.las	239460904.48	239463053.96	[-557, 3087]	[-3.342, 18.522]	[0, 0]	[0, 1]	[0, 1]	[0, 0]	0	0	7563	2782499
13RFP800795.las	2366977813.47	239463069.82	[-4686, 4930]	[-28.116, 29.58]	[0, 0]	[0, 1]	[0, 1]	[0, 0]	0	0	554409	11984691
13RFP800810.las	236697795.35	239463086.12	[-4636, 4965]	[-27.816, 29.79]	[0, 0]	[0, 1]	[0, 1]	[0, 0]	0	0	0	18540964
13RFP800825.las	236697781.26	239463102.78	[-4529, 4700]	[-27.174, 28.2]	[0, 0]	[0, 1]	[0, 1]	[0, 0]	0	0	0	18016357
13RFP800840.las	236698103.20	239463106.80	[-4532, 4498]	[-27.192, 26.988]	[0, 0]	[0, 1]	[0, 1]	[0, 0]	0	0	0	12113957
13RFP800855.las	236698120.54	236873082.30	[-4416, 4400]	[-26.496, 26.4]	[0, 0]	[0, 1]	[0, 1]	[0, 0]	0	0	0	9288683
13RFP800870.las	236698137.82	236873100.62	[-4370, 4317]	[-26.22, 25.902]	[0, 0]	[0, 1]	[0, 1]	[0, 0]	0	0	0	9228863
13RFP800885.las	236698154.81	236873118.98	[-4347, 4301]	[-26.082, 25.806]	[0, 0]	[0, 1]	[0, 1]	[0, 0]	0	0	0	9304953
13RFP800900.las	236698171.90	236873137.29	[-4280, 4235]	[-25.68, 25.41]	[0, 0]	[0, 1]	[0, 1]	[0, 0]	0	0	0	9425542
13RFP800915.las	236698189.23	236873155.54	[-4206, 4198]	[-25.236, 25.188]	[0, 0]	[0, 1]	[0, 1]	[0, 0]	0	0	0	9452608

DPH-1.3 Report on ASPRS LAS File Format (Tiled Data) - Informational - continued

File	GPS Time min	GPS Time max	Extended Scan Angle	Scan Angle Rank	Scanner Channel	Scan Direction	Edge of Flight Line	User Data	Counts for Synthetic	Key-points	Withheld	Overlap
13RFP800930.las	236698206.50	236873173.85	[-4183, 4156]	[-25.098, 24.936]	[0, 0]	[0, 1]	[0, 1]	[0, 0]	0	0	0	9367154
13RFP800945.las	236698223.59	236873192.09	[-4133, 4117]	[-24.798, 24.702]	[0, 0]	[0, 1]	[0, 1]	[0, 0]	0	0	0	9263165
13RFP800960.las	236698240.94	236873210.10	[-4094, 4069]	[-24.564, 24.414]	[0, 0]	[0, 1]	[0, 1]	[0, 0]	0	0	0	9145685
13RFP800975.las	236698258.31	236873227.72	[-4063, 4031]	[-24.378, 24.186]	[0, 0]	[0, 1]	[0, 1]	[0, 0]	0	0	0	9078112
13RFP800990.las	236698275.23	236873245.26	[-4033, 3984]	[-24.198, 23.904]	[0, 0]	[0, 1]	[0, 1]	[0, 0]	0	0	0	9220208
13RFP815465.las	239461289.26	239462706.40	[-1582, 3055]	[-9.492, 18.33]	[0, 0]	[0, 1]	[0, 1]	[0, 0]	0	0	0	1753496
13RFP815480.las	239461270.52	239462722.97	[-1721, 3053]	[-10.326, 18.318]	[0, 0]	[0, 1]	[0, 1]	[0, 0]	0	0	0	1665376
13RFP815495.las	239461252.24	239462740.47	[-1838, 3071]	[-11.028, 18.426]	[0, 0]	[0, 1]	[0, 1]	[0, 0]	0	0	0	1538448
13RFP815510.las	239406121.31	239462755.82	[-3128, 3074]	[-18.768, 18.444]	[0, 0]	[0, 1]	[0, 1]	[0, 0]	0	0	0	1533833
13RFP815525.las	239406098.43	239462773.14	[-3128, 3074]	[-18.768, 18.444]	[0, 0]	[0, 1]	[0, 1]	[0, 0]	0	0	0	1398543
13RFP815540.las	239406078.66	239462789.36	[-3089, 3071]	[-18.534, 18.426]	[0, 0]	[0, 1]	[0, 1]	[0, 0]	0	0	0	1643319
13RFP815555.las	239406062.18	239462806.54	[-3109, 3082]	[-18.654, 18.492]	[0, 0]	[0, 1]	[0, 1]	[0, 0]	0	0	0	1685298
13RFP815570.las	239406044.84	239462823.10	[-3125, 3105]	[-18.75, 18.63]	[0, 0]	[0, 1]	[0, 1]	[0, 0]	0	0	0	1666668
13RFP815585.las	239406027.50	239462839.29	[-3156, 3187]	[-18.936, 19.122]	[0, 0]	[0, 1]	[0, 1]	[0, 0]	0	0	0	1778130
13RFP815600.las	239406010.00	239462856.18	[-3163, 3305]	[-18.978, 19.83]	[0, 0]	[0, 1]	[0, 1]	[0, 0]	0	0	0	1997535
13RFP815615.las	239405993.33	239462874.06	[-3310, 3402]	[-19.86, 20.412]	[0, 0]	[0, 1]	[0, 1]	[0, 0]	0	0	36350	1469130
13RFP815630.las	239405976.95	239462890.78	[-3412, 3424]	[-20.472, 20.544]	[0, 0]	[0, 1]	[0, 1]	[0, 0]	0	0	160078	1146252
13RFP815645.las	239405960.12	239462907.40	[-3411, 2122]	[-20.466, 12.732]	[0, 0]	[0, 1]	[0, 1]	[0, 0]	0	0	85531	1416970
13RFP815660.las	239405942.96	239462924.53	[-3346, 2083]	[-20.076, 12.498]	[0, 0]	[0, 1]	[0, 1]	[0, 0]	0	0	0	1687320
13RFP815675.las	239405926.85	239462939.62	[-3347, 2025]	[-20.082, 12.15]	[0, 0]	[0, 1]	[0, 1]	[0, 0]	0	0	0	1624915
13RFP815690.las	239405909.54	239462956.83	[-3280, 1838]	[-19.68, 11.028]	[0, 0]	[0, 1]	[0, 1]	[0, 0]	0	0	12011	1837657
13RFP815705.las	239405893.14	239462972.87	[-3239, 1684]	[-19.434, 10.104]	[0, 0]	[0, 1]	[0, 1]	[0, 0]	0	0	6453	1986498
13RFP815720.las	239405875.98	239462989.34	[-3206, 1482]	[-19.236, 8.892]	[0, 0]	[0, 1]	[0, 1]	[0, 0]	0	0	0	2352281
13RFP815735.las	239405859.44	239463004.21	[-3191, 1499]	[-19.146, 8.994]	[0, 0]	[0, 1]	[0, 1]	[0, 0]	0	0	0	2259870
13RFP815750.las	239405842.48	239463021.28	[-3144, 1389]	[-18.864, 8.334]	[0, 0]	[0, 1]	[0, 1]	[0, 0]	0	0	0	2778478
13RFP815765.las	239405826.33	239463037.07	[-3127, 1333]	[-18.762, 7.998]	[0, 0]	[0, 1]	[0, 1]	[0, 0]	0	0	0	2679180
13RFP815780.las	239405809.58	239463052.44	[-3127, 1178]	[-18.762, 7.068]	[0, 0]	[0, 1]	[0, 1]	[0, 0]	0	0	0	2742811
13RFP815795.las	236871918.00	239463068.39	[-4885, 2064]	[-29.31, 12.384]	[0, 0]	[0, 1]	[0, 1]	[0, 0]	0	0	495617	8124057
13RFP815810.las	236871928.59	239463084.36	[-4734, 2307]	[-28.404, 13.842]	[0, 0]	[0, 1]	[0, 1]	[0, 0]	0	0	0	13186643
13RFP815825.las	236871946.46	239463100.87	[-4588, 2475]	[-27.528, 14.85]	[0, 0]	[0, 1]	[0, 1]	[0, 0]	0	0	0	13342800
13RFP815840.las	236871964.30	239463106.79	[-4497, 2586]	[-26.982, 15.516]	[0, 0]	[0, 1]	[0, 1]	[0, 0]	0	0	0	8978590
13RFP815855.las	236871982.60	236876159.68	[-4435, 2592]	[-26.61, 15.552]	[0, 0]	[0, 1]	[0, 1]	[0, 0]	0	0	0	4968691
13RFP815870.las	236872000.39	236876558.54	[-4352, 4286]	[-26.112, 25.716]	[0, 0]	[0, 1]	[0, 1]	[0, 0]	0	0	0	4965269
13RFP815885.las	236872018.95	236876576.48	[-4313, 4286]	[-25.878, 25.716]	[0, 0]	[0, 1]	[0, 1]	[0, 0]	0	0	0	5244403
13RFP815900.las	236872037.27	236876594.04	[-4299, 4286]	[-25.794, 25.716]	[0, 0]	[0, 1]	[0, 1]	[0, 0]	0	0	0	5225054
13RFP815915.las	236872055.72	236876611.52	[-4260, 4202]	[-25.56, 25.212]	[0, 0]	[0, 1]	[0, 1]	[0, 0]	0	0	0	5297229
13RFP815930.las	236872073.91	236876629.42	[-4250, 4183]	[-25.5, 25.098]	[0, 0]	[0, 1]	[0, 1]	[0, 0]	0	0	0	5266770
13RFP815945.las	236872092.31	236876647.09	[-4220, 4185]	[-25.32, 25.11]	[0, 0]	[0, 1]	[0, 1]	[0, 0]	0	0	0	5202577
13RFP815960.las	236872110.37	236876665.02	[-4169, 4169]	[-25.014, 25.014]	[0, 0]	[0, 1]	[0, 1]	[0, 0]	0	0	0	5148642
13RFP815975.las	236872128.59	236876682.61	[-4124, 4087]	[-24.744, 24.522]	[0, 0]	[0, 1]	[0, 1]	[0, 0]	0	0	0	5079496
13RFP815990.las	236872146.89	236876700.53	[-4076, 4052]	[-24.456, 24.312]	[0, 0]	[0, 1]	[0, 1]	[0, 0]	0	0	0	4998850
13RFP830465.las	239406161.13	239462703.12	[-3093, 1110]	[-18.558, 6.66]	[0, 0]	[0, 1]	[0, 1]	[0, 0]	0	0	0	2918834
13RFP830480.las	239406143.23	239462719.30	[-3096, 1241]	[-18.576, 7.446]	[0, 0]	[0, 1]	[0, 1]	[0, 0]	0	0	0	2902564
13RFP830495.las	239406126.73	239462736.26	[-3108, 1270]	[-18.648, 7.62]	[0, 0]	[0, 1]	[0, 1]	[0, 0]	0	0	0	2757340
13RFP830510.las	239406109.89	239462752.97	[-3126, 1303]	[-18.756, 7.818]	[0, 0]	[0, 1]	[0, 1]	[0, 0]	0	0	0	2734662
13RFP830525.las	239406094.47	239462769.60	[-3107, 1296]	[-18.642, 7.776]	[0, 0]	[0, 1]	[0, 1]	[0, 0]	0	0	0	2576030
13RFP830540.las	239406076.49	239462785.87	[-3091, 1433]	[-18.546, 8.598]	[0, 0]	[0, 1]	[0, 1]	[0, 0]	0	0	0	2505360
13RFP830555.las	239406059.59	239462802.61	[-3090, 1492]	[-18.54, 8.952]	[0, 0]	[0, 1]	[0, 1]	[0, 0]	0	0	0	2077775
13RFP830570.las	239406042.38	239462819.50	[-3107, 1565]	[-18.642, 9.39]	[0, 0]	[0, 1]	[0, 1]	[0, 0]	0	0	0	1933805

DPH-1.3 Report on ASPRS LAS File Format (Tiled Data) - Informational - continued

File	GPS Time min	GPS Time max	Extended Scan Angle	Scan Angle Rank	Scanner Channel	Scan Direction	Edge of Flight Line	User Data	Counts for Synthetic	Key-points	Withheld	Overlap
13RFP830585.las	239406025.35	239462835.66	[-3140, 1683]	[-18.84, 10.098]	[0, 0]	[0, 1]	[0, 1]	[0, 0]	0	0	0	1792404
13RFP830600.las	239406007.34	239462852.51	[-3174, 1766]	[-19.044, 10.596]	[0, 0]	[0, 1]	[0, 1]	[0, 0]	0	0	0	1646503
13RFP830615.las	239405991.37	239462870.64	[-3377, 1897]	[-20.262, 11.382]	[0, 0]	[0, 1]	[0, 1]	[0, 0]	0	0	0	1640627
13RFP830630.las	239405974.96	239462887.20	[-3443, 2189]	[-20.658, 13.134]	[0, 0]	[0, 1]	[0, 1]	[0, 0]	0	0	316951	1132628
13RFP830645.las	239405329.94	239462903.63	[-3445, 3350]	[-20.67, 20.1]	[0, 0]	[0, 1]	[0, 1]	[0, 0]	0	0	533504	1168691
13RFP830660.las	239405343.09	239462920.61	[-3397, 3341]	[-20.382, 20.046]	[0, 0]	[0, 1]	[0, 1]	[0, 0]	0	0	601639	1485512
13RFP830675.las	239405360.31	239462936.03	[-3377, 3307]	[-20.262, 19.842]	[0, 0]	[0, 1]	[0, 1]	[0, 0]	0	0	330823	1569894
13RFP830690.las	239405375.99	239462952.24	[-3361, 3287]	[-20.166, 19.722]	[0, 0]	[0, 1]	[0, 1]	[0, 0]	0	0	745163	996973
13RFP830705.las	239405392.33	239462969.35	[-3240, 3242]	[-19.44, 19.452]	[0, 0]	[0, 1]	[0, 1]	[0, 0]	0	0	321701	1594501
13RFP830720.las	239405410.15	239462986.16	[-3187, 3213]	[-19.122, 19.278]	[0, 0]	[0, 1]	[0, 1]	[0, 0]	0	0	0	1831183
13RFP830735.las	239405427.53	239463001.21	[-3127, 3208]	[-18.762, 19.248]	[0, 0]	[0, 1]	[0, 1]	[0, 0]	0	0	0	1885234
13RFP830750.las	239405444.34	239463012.88	[-3091, 3174]	[-18.546, 19.044]	[0, 0]	[0, 1]	[0, 1]	[0, 0]	0	0	0	1642750
13RFP830765.las	239405461.52	239463023.55	[-3107, 3140]	[-18.642, 18.84]	[0, 0]	[0, 1]	[0, 1]	[0, 0]	0	0	0	1596099
13RFP830780.las	239405479.36	239405826.32	[-1763, 3106]	[-10.578, 18.636]	[0, 0]	[0, 1]	[0, 1]	[0, 0]	0	0	0	1762552
13RFP830795.las	236876212.40	239405809.57	[-4631, 4853]	[-27.786, 29.118]	[0, 0]	[0, 1]	[0, 1]	[0, 0]	0	0	359197	5912878
13RFP830810.las	236876194.97	239405793.28	[-4587, 4640]	[-27.522, 27.84]	[0, 0]	[0, 1]	[0, 1]	[0, 0]	0	0	0	10858370
13RFP830825.las	236876177.27	239405777.12	[-4515, 4581]	[-27.09, 27.486]	[0, 0]	[0, 1]	[0, 1]	[0, 0]	0	0	0	11205524
13RFP830840.las	236876159.69	239405759.81	[-4534, 4471]	[-27.204, 26.826]	[0, 0]	[0, 1]	[0, 1]	[0, 0]	0	0	0	6228217
13RFP830855.las	236876142.58	236878930.92	[-4530, 4373]	[-27.18, 26.238]	[0, 0]	[0, 1]	[0, 1]	[0, 0]	0	0	0	3675577
13RFP830870.las	236876124.85	236878913.60	[-4375, 4301]	[-26.25, 25.806]	[0, 0]	[0, 1]	[0, 1]	[0, 0]	0	0	0	3701499
13RFP830885.las	236876107.54	236878896.12	[-4383, 4251]	[-26.298, 25.506]	[0, 0]	[0, 1]	[0, 1]	[0, 0]	0	0	0	3325332
13RFP830900.las	236876090.47	236878879.53	[-4340, 4238]	[-26.04, 25.428]	[0, 0]	[0, 1]	[0, 1]	[0, 0]	0	0	0	3118063
13RFP830915.las	236876072.57	236878862.00	[-4337, 4202]	[-26.022, 25.212]	[0, 0]	[0, 1]	[0, 1]	[0, 0]	0	0	0	2949036
13RFP830930.las	236876055.29	236878844.68	[-4231, 4204]	[-25.386, 25.224]	[0, 0]	[0, 1]	[0, 1]	[0, 0]	0	0	0	2839551
13RFP830945.las	236876038.08	236878827.77	[-4247, 4167]	[-25.482, 25.002]	[0, 0]	[0, 1]	[0, 1]	[0, 0]	0	0	0	2727559
13RFP830960.las	236876020.98	236878810.01	[-4235, 4120]	[-25.41, 24.72]	[0, 0]	[0, 1]	[0, 1]	[0, 0]	0	0	0	2627519
13RFP830975.las	236876003.31	236878792.71	[-4163, 4085]	[-24.978, 24.51]	[0, 0]	[0, 1]	[0, 1]	[0, 0]	0	0	0	2480387
13RFP830990.las	236875986.68	236878775.88	[-4156, 4019]	[-24.936, 24.114]	[0, 0]	[0, 1]	[0, 1]	[0, 0]	0	0	0	2437080
13RFP845465.las	239405126.01	239406177.04	[-424, 3078]	[-2.544, 18.468]	[0, 0]	[0, 1]	[0, 1]	[0, 0]	0	0	0	2433069
13RFP845480.las	239405142.39	239406161.11	[-425, 3088]	[-2.55, 18.528]	[0, 0]	[0, 1]	[0, 1]	[0, 0]	0	0	0	2505573
13RFP845495.las	239405159.11	239406143.22	[-537, 3089]	[-3.222, 18.534]	[0, 0]	[0, 1]	[0, 1]	[0, 0]	0	0	0	2499197
13RFP845510.las	239405175.13	239406126.73	[-569, 3107]	[-3.414, 18.642]	[0, 0]	[0, 1]	[0, 1]	[0, 0]	0	0	0	2482651
13RFP845525.las	239405191.73	239406109.89	[-740, 3108]	[-4.44, 18.648]	[0, 0]	[0, 1]	[0, 1]	[0, 0]	0	0	0	2459567
13RFP845540.las	239405207.20	239406094.47	[-916, 3126]	[-5.496, 18.756]	[0, 0]	[0, 1]	[0, 1]	[0, 0]	0	0	0	2824009
13RFP845555.las	239405223.32	239406076.48	[-1006, 3106]	[-6.036, 18.636]	[0, 0]	[0, 1]	[0, 1]	[0, 0]	0	0	0	2808469
13RFP845570.las	239405238.56	239406059.58	[-1006, 3105]	[-6.036, 18.63]	[0, 0]	[0, 1]	[0, 1]	[0, 0]	0	0	0	2837822
13RFP845585.las	239405255.96	239406042.37	[-1067, 3140]	[-6.402, 18.84]	[0, 0]	[0, 1]	[0, 1]	[0, 0]	0	0	0	2745082
13RFP845600.las	239405272.78	239406025.34	[-1161, 3174]	[-6.966, 19.044]	[0, 0]	[0, 1]	[0, 1]	[0, 0]	0	0	0	2924189
13RFP845615.las	239405287.54	239406007.33	[-1249, 3341]	[-7.494, 20.046]	[0, 0]	[0, 1]	[0, 1]	[0, 0]	0	0	0	2763297
13RFP845630.las	239405303.75	239405991.37	[-1353, 3376]	[-8.118, 20.256]	[0, 0]	[0, 1]	[0, 1]	[0, 0]	0	0	0	2882835
13RFP845645.las	239405321.82	239405974.96	[-1680, 3374]	[-10.08, 20.244]	[0, 0]	[0, 1]	[0, 1]	[0, 0]	0	0	0	2347270
13RFP845660.las	239405339.44	239405958.10	[-1677, 3326]	[-10.062, 19.956]	[0, 0]	[0, 1]	[0, 1]	[0, 0]	0	0	0	2146843
13RFP845675.las	239405357.31	239405940.63	[-1697, 3326]	[-10.182, 19.956]	[0, 0]	[0, 1]	[0, 1]	[0, 0]	0	0	139603	1840845
13RFP845690.las	239405373.36	239405923.71	[-1739, 3247]	[-10.434, 19.482]	[0, 0]	[0, 1]	[0, 1]	[0, 0]	0	0	0	1897329
13RFP845705.las	239405389.47	239405907.50	[-1853, 3228]	[-11.118, 19.368]	[0, 0]	[0, 1]	[0, 1]	[0, 0]	0	0	85035	1616283
13RFP845720.las	239405406.74	239405891.56	[-2018, 3174]	[-12.108, 19.044]	[0, 0]	[0, 1]	[0, 1]	[0, 0]	0	0	0	1528574
13RFP845735.las	239405423.53	239405874.02	[-2037, 3172]	[-12.222, 19.032]	[0, 0]	[0, 1]	[0, 1]	[0, 0]	0	0	0	1360096
13RFP845750.las	239403441.99	239405857.52	[-3161, 3108]	[-18.966, 18.648]	[0, 0]	[0, 1]	[0, 1]	[0, 0]	0	0	0	1390266
13RFP845765.las	239403425.44	239405840.40	[-3126, 3119]	[-18.756, 18.714]	[0, 0]	[0, 1]	[0, 1]	[0, 0]	0	0	0	1425060

DPH-1.3 Report on ASPRS LAS File Format (Tiled Data) - Informational - continued

File	GPS Time min	GPS Time max	Extended Scan Angle	Scan Angle Rank	Scanner Channel	Scan Direction	Edge of Flight Line	User Data	Counts for Synthetic	Key-points	Withheld	Overlap
13RFP845780.las	239403407.95	239405824.35	[-3094, 3090]	[-18.564, 18.54]	[0, 0]	[0, 1]	[0, 1]	[0, 0]	0	0	0	1934645
13RFP845795.las	236876459.00	239405807.38	[-4580, 4669]	[-27.48, 28.014]	[0, 0]	[0, 1]	[0, 1]	[0, 0]	0	0	57483	4598284
13RFP845810.las	236876469.94	239405791.39	[-4560, 4690]	[-27.36, 28.14]	[0, 0]	[0, 1]	[0, 1]	[0, 0]	0	0	0	10023696
13RFP845825.las	236876487.54	239405774.79	[-4557, 4718]	[-27.342, 28.308]	[0, 0]	[0, 1]	[0, 1]	[0, 0]	0	0	0	9679286
13RFP845840.las	236876505.19	239405757.52	[-4541, 4613]	[-27.246, 27.678]	[0, 0]	[0, 1]	[0, 1]	[0, 0]	0	0	0	4787635
13RFP845855.las	236878913.61	236879315.85	[-2370, 4437]	[-14.22, 26.622]	[0, 0]	[0, 1]	[0, 1]	[0, 0]	0	0	0	1756261
13RFP845870.las	236878896.13	236879333.61	[-2318, 4434]	[-13.908, 26.604]	[0, 0]	[0, 1]	[0, 1]	[0, 0]	0	0	0	1922129
13RFP845885.las	236878879.54	236879351.04	[-2129, 4325]	[-12.774, 25.95]	[0, 0]	[0, 1]	[0, 1]	[0, 0]	0	0	0	1783005
13RFP845900.las	236878862.01	236879369.46	[-1951, 4288]	[-11.706, 25.728]	[0, 0]	[0, 1]	[0, 1]	[0, 0]	0	0	0	1854041
13RFP845915.las	236878844.69	236879386.81	[-1733, 4284]	[-10.398, 25.704]	[0, 0]	[0, 1]	[0, 1]	[0, 0]	0	0	0	1774538
13RFP845930.las	236878827.78	236879404.74	[-1554, 4180]	[-9.324, 25.08]	[0, 0]	[0, 1]	[0, 1]	[0, 0]	0	0	0	1859402
13RFP845945.las	236878810.02	236879422.91	[-1380, 4132]	[-8.28, 24.792]	[0, 0]	[0, 1]	[0, 1]	[0, 0]	0	0	0	1963923
13RFP845960.las	236878792.71	236879440.34	[-1309, 4137]	[-7.854, 24.822]	[0, 0]	[0, 1]	[0, 1]	[0, 0]	0	0	0	1892368
13RFP845975.las	236878775.88	236879458.33	[-1417, 4119]	[-8.502, 24.714]	[0, 0]	[0, 1]	[0, 1]	[0, 0]	0	0	0	1851319
13RFP845990.las	236878758.61	236879476.27	[-1542, 4084]	[-9.252, 24.504]	[0, 0]	[0, 1]	[0, 1]	[0, 0]	0	0	0	1794861
13RFP860465.las	239403755.19	239405142.38	[-3113, -175]	[-18.678, -1.05]	[0, 0]	[0, 1]	[0, 1]	[0, 0]	0	0	0	2796300
13RFP860480.las	239403738.79	239405159.11	[-3111, -182]	[-18.666, -1.092]	[0, 0]	[0, 1]	[0, 1]	[0, 0]	0	0	0	2720527
13RFP860495.las	239403721.50	239405175.12	[-3111, -82]	[-18.666, -0.492]	[0, 0]	[0, 1]	[0, 1]	[0, 0]	0	0	0	2746576
13RFP860510.las	239403704.61	239405191.72	[-3141, 31]	[-18.846, 0.186]	[0, 0]	[0, 1]	[0, 1]	[0, 0]	0	0	0	2900261
13RFP860525.las	239403688.18	239405207.19	[-3160, 147]	[-18.96, 0.882]	[0, 0]	[0, 1]	[0, 1]	[0, 0]	0	0	0	2740935
13RFP860540.las	239403672.37	239405223.31	[-3161, 235]	[-18.966, 1.41]	[0, 0]	[0, 1]	[0, 1]	[0, 0]	0	0	0	2652588
13RFP860555.las	239403655.54	239405238.56	[-3142, 284]	[-18.852, 1.704]	[0, 0]	[0, 1]	[0, 1]	[0, 0]	0	0	0	2541720
13RFP860570.las	239403638.71	239405255.95	[-3110, 317]	[-18.66, 1.902]	[0, 0]	[0, 1]	[0, 1]	[0, 0]	0	0	0	2680923
13RFP860585.las	239403623.09	239405272.77	[-3108, 408]	[-18.648, 2.448]	[0, 0]	[0, 1]	[0, 1]	[0, 0]	0	0	0	2568950
13RFP860600.las	239403606.19	239405287.53	[-3142, 571]	[-18.852, 3.426]	[0, 0]	[0, 1]	[0, 1]	[0, 0]	0	0	0	2640224
13RFP860615.las	239403589.55	239405303.75	[-3175, 692]	[-19.05, 4.152]	[0, 0]	[0, 1]	[0, 1]	[0, 0]	0	0	0	2940030
13RFP860630.las	239403571.99	239405321.81	[-3226, 841]	[-19.356, 5.046]	[0, 0]	[0, 1]	[0, 1]	[0, 0]	0	0	0	3291310
13RFP860645.las	239403555.74	239405339.44	[-3342, 1000]	[-20.052, 6]	[0, 0]	[0, 1]	[0, 1]	[0, 0]	0	0	0	2978209
13RFP860660.las	239403538.69	239405357.30	[-3348, 1020]	[-20.088, 6.12]	[0, 0]	[0, 1]	[0, 1]	[0, 0]	0	0	0	2995758
13RFP860675.las	239403522.31	239405373.35	[-3313, 1025]	[-19.878, 6.15]	[0, 0]	[0, 1]	[0, 1]	[0, 0]	0	0	145528	2568538
13RFP860690.las	239403505.36	239405389.46	[-3313, 1048]	[-19.878, 6.288]	[0, 0]	[0, 1]	[0, 1]	[0, 0]	0	0	0	2783480
13RFP860705.las	239403489.67	239405406.72	[-3277, 1145]	[-19.662, 6.87]	[0, 0]	[0, 1]	[0, 1]	[0, 0]	0	0	0	2800912
13RFP860720.las	239403472.38	239405423.52	[-3227, 1251]	[-19.362, 7.506]	[0, 0]	[0, 1]	[0, 1]	[0, 0]	0	0	0	2832377
13RFP860735.las	239403456.68	239405441.56	[-3228, 1252]	[-19.368, 7.512]	[0, 0]	[0, 1]	[0, 1]	[0, 0]	0	0	0	2717703
13RFP860750.las	239403440.07	239405458.75	[-3177, 1329]	[-19.062, 7.974]	[0, 0]	[0, 1]	[0, 1]	[0, 0]	0	0	0	2596917
13RFP860765.las	239403423.17	239405476.01	[-3166, 1402]	[-18.996, 8.412]	[0, 0]	[0, 1]	[0, 1]	[0, 0]	0	0	0	2647368
13RFP860780.las	239403406.28	239405493.29	[-3121, 1551]	[-18.726, 9.306]	[0, 0]	[0, 1]	[0, 1]	[0, 0]	0	0	0	2224158
13RFP860795.las	236879233.00	239405511.43	[-4719, 1710]	[-28.314, 10.26]	[0, 0]	[0, 1]	[0, 1]	[0, 0]	0	0	0	5150224
13RFP860810.las	236879243.13	239405529.85	[-4631, 2037]	[-27.786, 12.222]	[0, 0]	[0, 1]	[0, 1]	[0, 0]	0	0	263617	8905493
13RFP860825.las	236879261.00	239405547.08	[-4548, 2255]	[-27.288, 13.53]	[0, 0]	[0, 1]	[0, 1]	[0, 0]	0	0	0	9502452
13RFP860840.las	236879279.35	239405555.64	[-4499, 2362]	[-26.994, 14.172]	[0, 0]	[0, 1]	[0, 1]	[0, 0]	0	0	0	4646994
13RFP860855.las	236879297.31	236882084.96	[-5027, 4533]	[-30.162, 27.198]	[0, 0]	[0, 1]	[0, 1]	[0, 0]	0	0	0	1899750
13RFP860870.las	236879314.90	236881686.47	[-4386, 2566]	[-26.316, 15.396]	[0, 0]	[0, 1]	[0, 1]	[0, 0]	0	0	0	1810890
13RFP860885.las	236879332.95	236882130.86	[-4347, 4235]	[-26.082, 25.41]	[0, 0]	[0, 1]	[0, 1]	[0, 0]	0	0	0	1908686
13RFP860900.las	236879350.33	236882148.64	[-4301, 4218]	[-25.806, 25.308]	[0, 0]	[0, 1]	[0, 1]	[0, 0]	0	0	0	2295361
13RFP860915.las	236879368.46	236882166.40	[-4294, 4186]	[-25.764, 25.116]	[0, 0]	[0, 1]	[0, 1]	[0, 0]	0	0	0	2353562
13RFP860930.las	236879385.96	236882183.96	[-4251, 4151]	[-25.506, 24.906]	[0, 0]	[0, 1]	[0, 1]	[0, 0]	0	0	0	2506281
13RFP860945.las	236879404.00	236882201.49	[-4166, 4122]	[-24.996, 24.732]	[0, 0]	[0, 1]	[0, 1]	[0, 0]	0	0	0	2688362
13RFP860960.las	236879421.89	236882219.82	[-4152, 4098]	[-24.912, 24.588]	[0, 0]	[0, 1]	[0, 1]	[0, 0]	0	0	0	2779896

DPH-1.3 Report on ASPRS LAS File Format (Tiled Data) - Informational - continued

File	GPS Time min	GPS Time max	Extended Scan Angle	Scan Angle Rank	Scanner Channel	Scan Direction	Edge of Flight Line	User Data	Counts for Synthetic	Key-points	Withheld	Overlap
13RFP860975.las	236879439.58	236882237.04	[-4128, 4071]	[-24.768, 24.426]	[0, 0]	[0, 1]	[0, 1]	[0, 0]	0	0	0	2935694
13RFP860990.las	236879457.60	236882254.75	[-4132, 4034]	[-24.792, 24.204]	[0, 0]	[0, 1]	[0, 1]	[0, 0]	0	0	0	3001926
13RFP875465.las	239402741.64	239403772.11	[-235, 3142]	[-1.41, 18.852]	[0, 0]	[0, 1]	[0, 1]	[0, 0]	0	0	0	2492916
13RFP875480.las	239402757.39	239403755.19	[-222, 3147]	[-1.332, 18.882]	[0, 0]	[0, 1]	[0, 1]	[0, 0]	0	0	0	2543836
13RFP875495.las	239402773.19	239403738.78	[-187, 3144]	[-1.122, 18.864]	[0, 0]	[0, 1]	[0, 1]	[0, 0]	0	0	0	2724236
13RFP875510.las	239402788.81	239403721.50	[-81, 3143]	[-0.486, 18.858]	[0, 0]	[0, 1]	[0, 1]	[0, 0]	0	0	0	2467908
13RFP875525.las	239402804.25	239403704.60	[31, 3148]	[0.186, 18.888]	[0, 0]	[0, 1]	[0, 1]	[0, 0]	0	0	0	2491269
13RFP875540.las	239402820.27	239403688.17	[148, 3142]	[0.888, 18.852]	[0, 0]	[0, 1]	[0, 1]	[0, 0]	0	0	0	2336695
13RFP875555.las	239402835.79	239403672.36	[235, 3121]	[1.41, 18.726]	[0, 0]	[0, 1]	[0, 1]	[0, 0]	0	0	0	2447002
13RFP875570.las	239402852.37	239403655.53	[243, 3104]	[1.458, 18.624]	[0, 0]	[0, 1]	[0, 1]	[0, 0]	0	0	0	2543247
13RFP875585.las	239402867.79	239403638.70	[229, 3092]	[1.374, 18.552]	[0, 0]	[0, 1]	[0, 1]	[0, 0]	0	0	0	2590116
13RFP875600.las	239402884.33	239403623.08	[226, 3116]	[1.356, 18.696]	[0, 0]	[0, 1]	[0, 1]	[0, 0]	0	0	0	2507939
13RFP875615.las	239402900.85	239403606.18	[84, 3144]	[0.504, 18.864]	[0, 0]	[0, 1]	[0, 1]	[0, 0]	0	0	0	2451083
13RFP875630.las	239402917.01	239403589.54	[-22, 3210]	[-0.132, 19.26]	[0, 0]	[0, 1]	[0, 1]	[0, 0]	0	0	0	2627814
13RFP875645.las	239402933.45	239403571.98	[-110, 3273]	[-0.66, 19.638]	[0, 0]	[0, 1]	[0, 1]	[0, 0]	0	0	158795	2630122
13RFP875660.las	239402949.96	239403555.73	[-159, 3324]	[-0.954, 19.944]	[0, 0]	[0, 1]	[0, 1]	[0, 0]	0	0	111686	2639053
13RFP875675.las	239402967.69	239403538.69	[-267, 3325]	[-1.602, 19.95]	[0, 0]	[0, 1]	[0, 1]	[0, 0]	0	0	68506	2617724
13RFP875690.las	239402984.28	239403522.30	[-368, 3274]	[-2.208, 19.644]	[0, 0]	[0, 1]	[0, 1]	[0, 0]	0	0	0	2849348
13RFP875705.las	239403001.35	239403505.35	[-443, 3225]	[-2.658, 19.35]	[0, 0]	[0, 1]	[0, 1]	[0, 0]	0	0	0	2917696
13RFP875720.las	239403019.13	239403489.66	[-525, 3193]	[-3.15, 19.158]	[0, 0]	[0, 1]	[0, 1]	[0, 0]	0	0	238231	2473291
13RFP875735.las	239403035.92	239403472.37	[-601, 3181]	[-3.606, 19.086]	[0, 0]	[0, 1]	[0, 1]	[0, 0]	0	0	51104	2709724
13RFP875750.las	239403053.14	239403456.67	[-715, 3175]	[-4.29, 19.05]	[0, 0]	[0, 1]	[0, 1]	[0, 0]	0	0	0	2700363
13RFP875765.las	239403069.21	239403440.06	[-788, 3143]	[-4.728, 18.858]	[0, 0]	[0, 1]	[0, 1]	[0, 0]	0	0	0	3055090
13RFP875780.las	239403086.91	239403423.17	[-919, 3139]	[-5.514, 18.834]	[0, 0]	[0, 1]	[0, 1]	[0, 0]	0	0	0	2900914
13RFP875795.las	236881755.86	239403406.28	[-4571, 4829]	[-27.426, 28.974]	[0, 0]	[0, 1]	[0, 1]	[0, 0]	0	0	442763	6538760
13RFP875810.las	236881738.59	239403389.39	[-4550, 4836]	[-27.3, 29.016]	[0, 0]	[0, 1]	[0, 1]	[0, 0]	0	0	634315	11117038
13RFP875825.las	236881721.41	239403372.03	[-4536, 4532]	[-27.216, 27.192]	[0, 0]	[0, 1]	[0, 1]	[0, 0]	0	0	0	11436197
13RFP875840.las	236881703.59	239403353.92	[-4476, 4456]	[-26.856, 26.736]	[0, 0]	[0, 1]	[0, 1]	[0, 0]	0	0	0	6456447
13RFP875855.las	236881686.49	236889398.31	[-4516, 4524]	[-27.096, 27.144]	[0, 0]	[0, 1]	[0, 1]	[0, 0]	0	0	0	3884393
13RFP875870.las	236881669.03	236889380.92	[-4371, 4328]	[-26.226, 25.968]	[0, 0]	[0, 1]	[0, 1]	[0, 0]	0	0	0	3745713
13RFP875885.las	236881651.76	236889363.10	[-4358, 4285]	[-26.148, 25.71]	[0, 0]	[0, 1]	[0, 1]	[0, 0]	0	0	0	3676672
13RFP875900.las	236881634.77	236889345.08	[-4302, 4231]	[-25.812, 25.386]	[0, 0]	[0, 1]	[0, 1]	[0, 0]	0	0	0	3294104
13RFP875915.las	236881616.97	236889327.28	[-4269, 4203]	[-25.614, 25.218]	[0, 0]	[0, 1]	[0, 1]	[0, 0]	0	0	0	3251305
13RFP875930.las	236881600.13	236889309.61	[-4230, 4183]	[-25.38, 25.098]	[0, 0]	[0, 1]	[0, 1]	[0, 0]	0	0	0	3174303
13RFP875945.las	236881582.22	236889291.28	[-4200, 4134]	[-25.2, 24.804]	[0, 0]	[0, 1]	[0, 1]	[0, 0]	0	0	0	3040527
13RFP875960.las	236881565.23	236889272.96	[-4166, 4085]	[-24.996, 24.51]	[0, 0]	[0, 1]	[0, 1]	[0, 0]	0	0	0	2790202
13RFP875975.las	236881547.56	236889255.46	[-4131, 4068]	[-24.786, 24.408]	[0, 0]	[0, 1]	[0, 1]	[0, 0]	0	0	0	2662939
13RFP875990.las	236881530.64	236889237.33	[-4125, 4049]	[-24.75, 24.294]	[0, 0]	[0, 1]	[0, 1]	[0, 0]	0	0	0	2480815
13RFP890480.las	239401405.24	239402773.18	[-3165, 941]	[-18.99, 5.646]	[0, 0]	[0, 1]	[0, 1]	[0, 0]	0	0	0	2657400
13RFP890495.las	239401388.89	239402788.80	[-3194, 833]	[-19.164, 4.998]	[0, 0]	[0, 1]	[0, 1]	[0, 0]	0	0	0	2507782
13RFP890510.las	239401372.14	239402804.24	[-3194, 738]	[-19.164, 4.428]	[0, 0]	[0, 1]	[0, 1]	[0, 0]	0	0	0	2493508
13RFP890525.las	239401355.82	239402820.26	[-3175, 727]	[-19.05, 4.362]	[0, 0]	[0, 1]	[0, 1]	[0, 0]	0	0	0	2722152
13RFP890540.las	239401338.44	239402835.78	[-3144, 661]	[-18.864, 3.966]	[0, 0]	[0, 1]	[0, 1]	[0, 0]	0	0	0	2860734
13RFP890555.las	239401322.02	239402852.36	[-3143, 539]	[-18.858, 3.234]	[0, 0]	[0, 1]	[0, 1]	[0, 0]	0	0	0	2877564
13RFP890570.las	239401305.30	239402867.78	[-3133, 457]	[-18.798, 2.742]	[0, 0]	[0, 1]	[0, 1]	[0, 0]	0	0	0	2745744
13RFP890585.las	239401289.50	239402884.32	[-3126, 350]	[-18.756, 2.1]	[0, 0]	[0, 1]	[0, 1]	[0, 0]	0	0	0	2579618
13RFP890600.las	239401272.99	239402900.84	[-3134, 267]	[-18.804, 1.602]	[0, 0]	[0, 1]	[0, 1]	[0, 0]	0	0	0	2720561
13RFP890615.las	239401256.65	239402916.99	[-3146, 225]	[-18.876, 1.35]	[0, 0]	[0, 1]	[0, 1]	[0, 0]	0	0	0	2760328
13RFP890630.las	239401239.93	239402933.44	[-3160, 88]	[-18.96, 0.528]	[0, 0]	[0, 1]	[0, 1]	[0, 0]	0	0	0	2858642

DPH-1.3 Report on ASPRS LAS File Format (Tiled Data) - Informational - continued

File	GPS Time min	GPS Time max	Extended Scan Angle	Scan Angle Rank	Scanner Channel	Scan Direction	Edge of Flight Line	User Data	Counts for Synthetic	Key-points	Withheld	Overlap
13RFP890645.las	239401223.72	239402949.95	[-3224, -16]	[-19.344, -0.096]	[0, 0]	[0, 1]	[0, 1]	[0, 0]	0	0	0	2989481
13RFP890660.las	239401206.71	239402967.69	[-3343, -111]	[-20.058, -0.666]	[0, 0]	[0, 1]	[0, 1]	[0, 0]	0	0	0	3083072
13RFP890675.las	239401190.09	239402984.27	[-3345, -160]	[-20.07, -0.96]	[0, 0]	[0, 1]	[0, 1]	[0, 0]	0	0	0	2938893
13RFP890690.las	239401174.21	239403001.35	[-3311, -267]	[-19.866, -1.602]	[0, 0]	[0, 1]	[0, 1]	[0, 0]	0	0	0	2859904
13RFP890705.las	239401157.68	239403019.11	[-3243, -156]	[-19.458, -0.936]	[0, 0]	[0, 1]	[0, 1]	[0, 0]	0	0	0	2919734
13RFP890720.las	239401141.73	239403035.91	[-3225, -75]	[-19.35, -0.45]	[0, 0]	[0, 1]	[0, 1]	[0, 0]	0	0	0	2939013
13RFP890735.las	239401125.45	239403053.14	[-3211, -17]	[-19.266, -0.102]	[0, 0]	[0, 1]	[0, 1]	[0, 0]	0	0	0	2938561
13RFP890750.las	239401107.74	239403069.21	[-3190, 142]	[-19.14, 0.852]	[0, 0]	[0, 1]	[0, 1]	[0, 0]	0	0	0	3249874
13RFP890765.las	239401091.49	239403086.91	[-3167, 223]	[-19.002, 1.338]	[0, 0]	[0, 1]	[0, 1]	[0, 0]	0	0	0	2978380
13RFP890780.las	239401074.22	239403104.02	[-3159, 325]	[-18.954, 1.95]	[0, 0]	[0, 1]	[0, 1]	[0, 0]	0	0	0	2920360
13RFP890795.las	236882012.50	239403120.48	[-4766, 5224]	[-28.596, 31.344]	[0, 0]	[0, 1]	[0, 1]	[0, 0]	0	0	0	7240601
13RFP890810.las	236882023.90	239403138.91	[-4705, 5338]	[-28.23, 32.028]	[0, 0]	[0, 1]	[0, 1]	[0, 0]	0	0	0	11719868
13RFP890825.las	236882041.43	239403155.40	[-4524, 4986]	[-27.144, 29.916]	[0, 0]	[0, 1]	[0, 1]	[0, 0]	0	0	0	11149770
13RFP890840.las	236882058.54	239403164.43	[-4500, 4848]	[-27, 29.088]	[0, 0]	[0, 1]	[0, 1]	[0, 0]	0	0	0	6009367
13RFP890855.las	236889380.93	236889768.75	[-2584, 4648]	[-15.504, 27.888]	[0, 0]	[0, 1]	[0, 1]	[0, 0]	0	0	0	1801907
13RFP890870.las	236889363.11	236889787.14	[-2480, 4402]	[-14.88, 26.412]	[0, 0]	[0, 1]	[0, 1]	[0, 0]	0	0	0	1968794
13RFP890885.las	236889345.09	236889804.47	[-2372, 4290]	[-14.232, 25.74]	[0, 0]	[0, 1]	[0, 1]	[0, 0]	0	0	0	1897540
13RFP890900.las	236889327.29	236889822.43	[-2230, 4248]	[-13.38, 25.488]	[0, 0]	[0, 1]	[0, 1]	[0, 0]	0	0	0	1952715
13RFP890915.las	236889309.62	236889840.19	[-1967, 4207]	[-11.802, 25.242]	[0, 0]	[0, 1]	[0, 1]	[0, 0]	0	0	0	1933359
13RFP890930.las	236889291.29	236889859.44	[-1664, 4836]	[-9.984, 29.016]	[0, 0]	[0, 1]	[0, 1]	[0, 0]	0	0	0	2009705
13RFP890945.las	236889272.97	236889876.56	[-1367, 4913]	[-8.202, 29.478]	[0, 0]	[0, 1]	[0, 1]	[0, 0]	0	0	0	1913148
13RFP890960.las	236889255.48	236889893.32	[-1255, 4190]	[-7.53, 25.14]	[0, 0]	[0, 1]	[0, 1]	[0, 0]	0	0	0	1888284
13RFP890975.las	236889237.33	236889910.82	[-1288, 4073]	[-7.728, 24.438]	[0, 0]	[0, 1]	[0, 1]	[0, 0]	0	0	0	1857903
13RFP890990.las	236889219.47	236889928.70	[-1574, 4052]	[-9.444, 24.312]	[0, 0]	[0, 1]	[0, 1]	[0, 0]	0	0	0	1916197
13RFP905480.las	239400424.68	239401421.48	[-1567, 3223]	[-9.402, 19.338]	[0, 0]	[0, 1]	[0, 1]	[0, 0]	0	0	0	2027832
13RFP905495.las	239400441.32	239401405.23	[-1555, 3228]	[-9.33, 19.368]	[0, 0]	[0, 1]	[0, 1]	[0, 0]	0	0	0	2301303
13RFP905510.las	239400458.87	239401388.89	[-1451, 3220]	[-8.706, 19.32]	[0, 0]	[0, 1]	[0, 1]	[0, 0]	0	0	72416	2511820
13RFP905525.las	239400475.32	239401372.13	[-1322, 3189]	[-7.932, 19.134]	[0, 0]	[0, 1]	[0, 1]	[0, 0]	0	0	0	2706013
13RFP905540.las	239400492.59	239401355.81	[-1249, 3172]	[-7.494, 19.032]	[0, 0]	[0, 1]	[0, 1]	[0, 0]	0	0	0	2714541
13RFP905555.las	239400509.77	239401338.44	[-1082, 3143]	[-6.492, 18.858]	[0, 0]	[0, 1]	[0, 1]	[0, 0]	0	0	0	2708886
13RFP905570.las	239400527.82	239401322.01	[-966, 3110]	[-5.796, 18.66]	[0, 0]	[0, 1]	[0, 1]	[0, 0]	0	0	0	2580598
13RFP905585.las	239400543.53	239401305.28	[-932, 3107]	[-5.592, 18.642]	[0, 0]	[0, 1]	[0, 1]	[0, 0]	0	0	0	2690621
13RFP905600.las	239400559.85	239401289.50	[-910, 3109]	[-5.46, 18.654]	[0, 0]	[0, 1]	[0, 1]	[0, 0]	0	0	0	2735468
13RFP905615.las	239400577.29	239401272.98	[-799, 3127]	[-4.794, 18.762]	[0, 0]	[0, 1]	[0, 1]	[0, 0]	0	0	0	2637304
13RFP905630.las	239400593.34	239401256.64	[-633, 3143]	[-3.798, 18.858]	[0, 0]	[0, 1]	[0, 1]	[0, 0]	0	0	0	2647463
13RFP905645.las	239400608.91	239401239.92	[-507, 3169]	[-3.042, 19.014]	[0, 0]	[0, 1]	[0, 1]	[0, 0]	0	0	0	2705636
13RFP905660.las	239400625.63	239401223.70	[-456, 3308]	[-2.736, 19.848]	[0, 0]	[0, 1]	[0, 1]	[0, 0]	0	0	0	2926147
13RFP905675.las	239400642.40	239401206.70	[-432, 3323]	[-2.592, 19.938]	[0, 0]	[0, 1]	[0, 1]	[0, 0]	0	0	0	2671179
13RFP905690.las	239400658.37	239401190.09	[-319, 3272]	[-1.914, 19.632]	[0, 0]	[0, 1]	[0, 1]	[0, 0]	0	0	0	2619214
13RFP905705.las	239400674.50	239401174.20	[-310, 3243]	[-1.86, 19.458]	[0, 0]	[0, 1]	[0, 1]	[0, 0]	0	0	0	2684749
13RFP905720.las	239400690.50	239401157.67	[-155, 3177]	[-0.93, 19.062]	[0, 0]	[0, 1]	[0, 1]	[0, 0]	0	0	0	2680858
13RFP905735.las	239400706.88	239401141.72	[-76, 3176]	[-0.456, 19.056]	[0, 0]	[0, 1]	[0, 1]	[0, 0]	0	0	0	2980652
13RFP905750.las	239400722.92	239401125.44	[-17, 3141]	[-0.102, 18.846]	[0, 0]	[0, 1]	[0, 1]	[0, 0]	0	0	0	2960280
13RFP905765.las	239400739.40	239401107.73	[143, 3128]	[0.858, 18.768]	[0, 0]	[0, 1]	[0, 1]	[0, 0]	0	0	0	2686762
13RFP905780.las	239400755.26	239401091.48	[223, 3118]	[1.338, 18.708]	[0, 0]	[0, 1]	[0, 1]	[0, 0]	0	0	90594	2582898
13RFP905795.las	236889686.00	239401074.21	[-4678, 3077]	[-28.068, 18.462]	[0, 0]	[0, 1]	[0, 1]	[0, 0]	0	0	0	6284145
13RFP905810.las	236889696.96	239401057.49	[-4793, 3086]	[-28.758, 18.516]	[0, 0]	[0, 1]	[0, 1]	[0, 0]	0	0	0	9896469
13RFP905825.las	236889714.83	239401040.48	[-4934, 3083]	[-29.604, 18.498]	[0, 0]	[0, 1]	[0, 1]	[0, 0]	0	0	0	10037954
13RFP905840.las	236889732.55	239401022.75	[-4483, 5109]	[-26.898, 30.654]	[0, 0]	[0, 1]	[0, 1]	[0, 0]	0	0	0	4974791

DPH-1.3 Report on ASPRS LAS File Format (Tiled Data) - Informational - continued

File	GPS Time min	GPS Time max	Extended Scan Angle	Scan Angle Rank	Scanner Channel	Scan Direction	Edge of Flight Line	User Data	Counts for Synthetic	Key-points	Withheld	Overlap
13RFP905855.las	236889750.74	236892281.62	[-4561, 2227]	[-27.366, 13.362]	[0, 0]	[0, 1]	[0, 1]	[0, 0]	0	0	0	1920481
13RFP905870.las	236889768.45	236892263.11	[-4418, 2354]	[-26.508, 14.124]	[0, 0]	[0, 1]	[0, 1]	[0, 0]	0	0	0	1865286
13RFP905885.las	236889786.80	236892245.00	[-4343, 2533]	[-26.058, 15.198]	[0, 0]	[0, 1]	[0, 1]	[0, 0]	0	0	0	1838286
13RFP905900.las	236889804.10	236892708.73	[-4302, 4300]	[-25.812, 25.8]	[0, 0]	[0, 1]	[0, 1]	[0, 0]	0	0	0	1941607
13RFP905915.las	236889821.97	236892726.56	[-4272, 4353]	[-25.632, 26.118]	[0, 0]	[0, 1]	[0, 1]	[0, 0]	0	0	0	2224484
13RFP905930.las	236889839.80	236892745.02	[-4269, 4172]	[-25.614, 25.032]	[0, 0]	[0, 1]	[0, 1]	[0, 0]	0	0	0	2168123
13RFP905945.las	236889857.80	236892761.83	[-4297, 4167]	[-25.782, 25.002]	[0, 0]	[0, 1]	[0, 1]	[0, 0]	0	0	0	2360981
13RFP905960.las	236889876.03	236892778.61	[-4199, 4155]	[-25.194, 24.93]	[0, 0]	[0, 1]	[0, 1]	[0, 0]	0	0	0	2556303
13RFP905975.las	236889893.29	236892796.15	[-4145, 4081]	[-24.87, 24.486]	[0, 0]	[0, 1]	[0, 1]	[0, 0]	0	0	0	2957171
13RFP905990.las	236889910.56	236892813.77	[-4111, 4017]	[-24.666, 24.102]	[0, 0]	[0, 1]	[0, 1]	[0, 0]	0	0	0	3059990
13RFP920480.las	239399048.09	239401419.40	[-3313, 3165]	[-19.878, 18.99]	[0, 0]	[0, 1]	[0, 1]	[0, 0]	0	0	0	2084779
13RFP920495.las	239399031.17	239401403.26	[-3328, 3175]	[-19.968, 19.05]	[0, 0]	[0, 1]	[0, 1]	[0, 0]	0	0	0	1911703
13RFP920510.las	239399014.58	239401387.21	[-3255, 3184]	[-19.53, 19.104]	[0, 0]	[0, 1]	[0, 1]	[0, 0]	0	0	0	1579150
13RFP920525.las	239398997.89	239400492.58	[-3211, 1957]	[-19.266, 11.742]	[0, 0]	[0, 1]	[0, 1]	[0, 0]	0	0	0	1500734
13RFP920540.las	239398981.42	239400509.76	[-3189, 1907]	[-19.134, 11.442]	[0, 0]	[0, 1]	[0, 1]	[0, 0]	0	0	0	1620705
13RFP920555.las	239398964.49	239400527.81	[-3160, 1796]	[-18.96, 10.776]	[0, 0]	[0, 1]	[0, 1]	[0, 0]	0	0	0	1734935
13RFP920570.las	239398947.78	239400543.52	[-3124, 1687]	[-18.744, 10.122]	[0, 0]	[0, 1]	[0, 1]	[0, 0]	0	0	0	1745207
13RFP920585.las	239398931.54	239400559.84	[-3126, 1532]	[-18.756, 9.192]	[0, 0]	[0, 1]	[0, 1]	[0, 0]	0	0	0	1840265
13RFP920600.las	239398914.43	239400577.28	[-3110, 1474]	[-18.66, 8.844]	[0, 0]	[0, 1]	[0, 1]	[0, 0]	0	0	0	2134407
13RFP920615.las	239398897.94	239400593.34	[-3141, 1381]	[-18.846, 8.286]	[0, 0]	[0, 1]	[0, 1]	[0, 0]	0	0	0	2604397
13RFP920630.las	239398881.79	239400608.91	[-3161, 1235]	[-18.966, 7.41]	[0, 0]	[0, 1]	[0, 1]	[0, 0]	0	0	0	2641919
13RFP920645.las	239398865.47	239400625.62	[-3174, 1202]	[-19.044, 7.212]	[0, 0]	[0, 1]	[0, 1]	[0, 0]	0	0	0	2750647
13RFP920660.las	239398849.34	239400642.39	[-3247, 1174]	[-19.482, 7.044]	[0, 0]	[0, 1]	[0, 1]	[0, 0]	0	0	0	2891850
13RFP920675.las	239398833.40	239400658.36	[-3279, 1138]	[-19.674, 6.828]	[0, 0]	[0, 1]	[0, 1]	[0, 0]	0	0	0	2665993
13RFP920690.las	239398817.67	239400674.48	[-3278, 997]	[-19.668, 5.982]	[0, 0]	[0, 1]	[0, 1]	[0, 0]	0	0	0	2727888
13RFP920705.las	239398801.92	239400690.49	[-3261, 937]	[-19.566, 5.622]	[0, 0]	[0, 1]	[0, 1]	[0, 0]	0	0	0	2828368
13RFP920720.las	239398785.45	239400706.88	[-3228, 853]	[-19.368, 5.118]	[0, 0]	[0, 1]	[0, 1]	[0, 0]	0	0	0	2823865
13RFP920735.las	239398769.45	239400722.92	[-3196, 778]	[-19.176, 4.668]	[0, 0]	[0, 1]	[0, 1]	[0, 0]	0	0	0	2941858
13RFP920750.las	239398753.07	239400739.38	[-3195, 663]	[-19.17, 3.978]	[0, 0]	[0, 1]	[0, 1]	[0, 0]	0	0	0	3049503
13RFP920765.las	239398735.82	239400755.25	[-3162, 562]	[-18.972, 3.372]	[0, 0]	[0, 1]	[0, 1]	[0, 0]	0	0	0	2944029
13RFP920780.las	239398719.82	239400771.07	[-3159, 422]	[-18.954, 2.532]	[0, 0]	[0, 1]	[0, 1]	[0, 0]	0	0	0	2795355
13RFP920795.las	236892334.59	239400788.27	[-4704, 4730]	[-28.224, 28.38]	[0, 0]	[0, 1]	[0, 1]	[0, 0]	0	0	139750	6157435
13RFP920810.las	236892316.46	239400804.14	[-4670, 4749]	[-28.02, 28.494]	[0, 0]	[0, 1]	[0, 1]	[0, 0]	0	0	154388	10966024
13RFP920825.las	236892299.06	239400819.79	[-4532, 5140]	[-27.192, 30.84]	[0, 0]	[0, 1]	[0, 1]	[0, 0]	0	0	124799	11235777
13RFP920840.las	236892281.64	239400828.27	[-4494, 4865]	[-26.964, 29.19]	[0, 0]	[0, 1]	[0, 1]	[0, 0]	0	0	118870	7149111
13RFP920855.las	236892263.11	236953668.28	[-4406, 4538]	[-26.436, 27.228]	[0, 0]	[0, 1]	[0, 1]	[0, 0]	0	0	0	3670864
13RFP920870.las	236892245.01	236953651.06	[-4381, 4372]	[-26.286, 26.232]	[0, 0]	[0, 1]	[0, 1]	[0, 0]	0	0	0	3712451
13RFP920885.las	236892227.06	236953633.94	[-4348, 4297]	[-26.088, 25.782]	[0, 0]	[0, 1]	[0, 1]	[0, 0]	0	0	0	3826727
13RFP920900.las	236892208.96	236953616.72	[-4338, 4239]	[-26.028, 25.434]	[0, 0]	[0, 1]	[0, 1]	[0, 0]	0	0	0	3691413
13RFP920915.las	236892191.12	236953599.37	[-4286, 4209]	[-25.716, 25.254]	[0, 0]	[0, 1]	[0, 1]	[0, 0]	0	0	0	3328849
13RFP920930.las	236892173.33	236953581.85	[-4243, 4205]	[-25.458, 25.23]	[0, 0]	[0, 1]	[0, 1]	[0, 0]	0	0	0	3337612
13RFP920945.las	236892155.20	236953564.42	[-4229, 4187]	[-25.374, 25.122]	[0, 0]	[0, 1]	[0, 1]	[0, 0]	0	0	0	3046891
13RFP920960.las	236892137.74	236953546.69	[-4210, 4350]	[-25.26, 26.1]	[0, 0]	[0, 1]	[0, 1]	[0, 0]	0	0	0	2817877
13RFP920975.las	236892119.51	236953529.09	[-4164, 4071]	[-24.984, 24.426]	[0, 0]	[0, 1]	[0, 1]	[0, 0]	0	0	0	2691999
13RFP920990.las	236892101.05	236953511.53	[-4100, 4039]	[-24.6, 24.234]	[0, 0]	[0, 1]	[0, 1]	[0, 0]	0	0	0	2571955
13RFP935480.las	239399046.29	239400438.44	[-3210, 1865]	[-19.26, 11.19]	[0, 0]	[0, 1]	[0, 1]	[0, 0]	0	0	0	1650928
13RFP935495.las	239399029.33	239400456.17	[-3227, 1982]	[-19.362, 11.892]	[0, 0]	[0, 1]	[0, 1]	[0, 0]	0	0	0	1580309
13RFP935510.las	239399013.44	239400472.49	[-3249, 1956]	[-19.494, 11.736]	[0, 0]	[0, 1]	[0, 1]	[0, 0]	0	0	0	1444471
13RFP935525.las	239398059.92	239400490.58	[-3199, 3141]	[-19.194, 18.846]	[0, 0]	[0, 1]	[0, 1]	[0, 0]	0	0	0	1504144

DPH-1.3 Report on ASPRS LAS File Format (Tiled Data) - Informational - continued

File	GPS Time min	GPS Time max	Extended Scan Angle	Scan Angle Rank	Scanner Channel	Scan Direction	Edge of Flight Line	User Data	Counts for Synthetic	Key-points	Withheld	Overlap
13RFP935540.las	239398066.95	239400507.15	[-3195, 3142]	[-19.17, 18.852]	[0, 0]	[0, 1]	[0, 1]	[0, 0]	0	0	0	1824570
13RFP935555.las	239398082.97	239400523.98	[-3160, 3126]	[-18.96, 18.756]	[0, 0]	[0, 1]	[0, 1]	[0, 0]	0	0	0	1846170
13RFP935570.las	239398098.52	239400540.99	[-3125, 3108]	[-18.75, 18.648]	[0, 0]	[0, 1]	[0, 1]	[0, 0]	0	0	0	1793752
13RFP935585.las	239398115.64	239400557.75	[-3107, 3090]	[-18.642, 18.54]	[0, 0]	[0, 1]	[0, 1]	[0, 0]	0	0	0	1762530
13RFP935600.las	239398131.88	239400574.30	[-3111, 3093]	[-18.666, 18.558]	[0, 0]	[0, 1]	[0, 1]	[0, 0]	0	0	0	1788918
13RFP935615.las	239398147.75	239400582.06	[-3124, 3093]	[-18.744, 18.558]	[0, 0]	[0, 1]	[0, 1]	[0, 0]	0	0	0	1207826
13RFP935630.las	239398162.84	239398897.92	[-1864, 3185]	[-11.184, 19.11]	[0, 0]	[0, 1]	[0, 1]	[0, 0]	0	0	0	1325196
13RFP935645.las	239398179.89	239398881.78	[-1881, 3258]	[-11.286, 19.548]	[0, 0]	[0, 1]	[0, 1]	[0, 0]	0	0	0	1582107
13RFP935660.las	239398196.48	239398865.46	[-1834, 3243]	[-11.004, 19.458]	[0, 0]	[0, 1]	[0, 1]	[0, 0]	0	0	0	1682590
13RFP935675.las	239398212.42	239398849.33	[-1819, 3213]	[-10.914, 19.278]	[0, 0]	[0, 1]	[0, 1]	[0, 0]	0	0	0	1804634
13RFP935690.las	239398228.92	239398833.40	[-1683, 3237]	[-10.098, 19.422]	[0, 0]	[0, 1]	[0, 1]	[0, 0]	0	0	0	2035689
13RFP935705.las	239398245.36	239398817.66	[-1622, 3249]	[-9.732, 19.494]	[0, 0]	[0, 1]	[0, 1]	[0, 0]	0	0	0	2060699
13RFP935720.las	239398262.50	239398801.91	[-1495, 3213]	[-8.97, 19.278]	[0, 0]	[0, 1]	[0, 1]	[0, 0]	0	0	0	2362228
13RFP935735.las	239398279.05	239398785.44	[-1370, 3179]	[-8.22, 19.074]	[0, 0]	[0, 1]	[0, 1]	[0, 0]	0	0	0	2893739
13RFP935750.las	239398294.75	239398769.44	[-1302, 3178]	[-7.812, 19.068]	[0, 0]	[0, 1]	[0, 1]	[0, 0]	0	0	0	3062484
13RFP935765.las	239398311.64	239398753.06	[-1221, 3145]	[-7.326, 18.87]	[0, 0]	[0, 1]	[0, 1]	[0, 0]	0	0	0	3047573
13RFP935780.las	239398328.31	239398735.81	[-1051, 3143]	[-6.306, 18.858]	[0, 0]	[0, 1]	[0, 1]	[0, 0]	0	0	0	2769527
13RFP935795.las	236892575.50	239398719.81	[-5065, 4753]	[-30.39, 28.518]	[0, 0]	[0, 1]	[0, 1]	[0, 0]	0	0	0	5246795
13RFP935810.las	236892583.66	239398703.58	[-4640, 4761]	[-27.84, 28.566]	[0, 0]	[0, 1]	[0, 1]	[0, 0]	0	0	0	11029722
13RFP935825.las	236892601.28	239398687.22	[-4822, 4472]	[-28.932, 26.832]	[0, 0]	[0, 1]	[0, 1]	[0, 0]	0	0	202653	10655116
13RFP935840.las	236892619.43	239398669.50	[-4539, 4437]	[-27.234, 26.622]	[0, 0]	[0, 1]	[0, 1]	[0, 0]	0	0	197137	4153384
13RFP935855.las	236892637.77	236954047.51	[-4529, 4367]	[-27.174, 26.202]	[0, 0]	[0, 1]	[0, 1]	[0, 0]	0	0	0	1904408
13RFP935870.las	236892655.70	236954065.32	[-4430, 4319]	[-26.58, 25.914]	[0, 0]	[0, 1]	[0, 1]	[0, 0]	0	0	0	1819761
13RFP935885.las	236953616.73	236954083.19	[-2273, 4304]	[-13.638, 25.824]	[0, 0]	[0, 1]	[0, 1]	[0, 0]	0	0	0	1788416
13RFP935900.las	236953599.38	236954101.03	[-2130, 4286]	[-12.78, 25.716]	[0, 0]	[0, 1]	[0, 1]	[0, 0]	0	0	0	1828742
13RFP935915.las	236953581.86	236954119.01	[-2000, 4265]	[-12, 25.59]	[0, 0]	[0, 1]	[0, 1]	[0, 0]	0	0	0	1910272
13RFP935930.las	236953564.43	236954136.88	[-1888, 4184]	[-11.328, 25.104]	[0, 0]	[0, 1]	[0, 1]	[0, 0]	0	0	0	1918046
13RFP935945.las	236953546.70	236954154.73	[-1691, 4153]	[-10.146, 24.918]	[0, 0]	[0, 1]	[0, 1]	[0, 0]	0	0	0	1908199
13RFP935960.las	236953529.10	236954172.29	[-1520, 4135]	[-9.12, 24.81]	[0, 0]	[0, 1]	[0, 1]	[0, 0]	0	0	0	1832340
13RFP935975.las	236953511.54	236954190.18	[-1235, 4117]	[-7.41, 24.702]	[0, 0]	[0, 1]	[0, 1]	[0, 0]	0	0	0	1797850
13RFP935990.las	236953494.03	236954207.84	[-1491, 4064]	[-8.946, 24.384]	[0, 0]	[0, 1]	[0, 1]	[0, 0]	0	0	0	1854257
13RFP950480.las	239397998.12	239399063.61	[-1149, 3309]	[-6.894, 19.854]	[0, 0]	[0, 1]	[0, 1]	[0, 0]	0	0	0	2788290
13RFP950495.las	239398014.58	239399046.29	[-1230, 3326]	[-7.38, 19.956]	[0, 0]	[0, 1]	[0, 1]	[0, 0]	0	0	0	2753303
13RFP950510.las	239398031.28	239399029.31	[-1245, 3229]	[-7.47, 19.374]	[0, 0]	[0, 1]	[0, 1]	[0, 0]	0	0	0	2749030
13RFP950525.las	239398048.07	239399013.43	[-1379, 3208]	[-8.274, 19.248]	[0, 0]	[0, 1]	[0, 1]	[0, 0]	0	0	0	2592343
13RFP950540.las	239398064.51	239398996.53	[-1469, 3142]	[-8.814, 18.852]	[0, 0]	[0, 1]	[0, 1]	[0, 0]	0	0	0	2103949
13RFP950555.las	239398080.79	239398979.66	[-1527, 3138]	[-9.162, 18.828]	[0, 0]	[0, 1]	[0, 1]	[0, 0]	0	0	0	1947796
13RFP950570.las	239398096.81	239398962.95	[-1588, 3121]	[-9.528, 18.726]	[0, 0]	[0, 1]	[0, 1]	[0, 0]	0	0	0	1929759
13RFP950585.las	239398113.07	239398946.10	[-1724, 3108]	[-10.344, 18.648]	[0, 0]	[0, 1]	[0, 1]	[0, 0]	0	0	0	1694443
13RFP950600.las	239398129.41	239398930.14	[-1766, 3099]	[-10.596, 18.594]	[0, 0]	[0, 1]	[0, 1]	[0, 0]	0	0	0	1558189
13RFP950615.las	239398146.03	239398913.08	[-1780, 3122]	[-10.68, 18.732]	[0, 0]	[0, 1]	[0, 1]	[0, 0]	0	0	0	1384077
13RFP950630.las	239398160.98	239463643.52	[-3207, 3142]	[-19.242, 18.852]	[0, 0]	[0, 1]	[0, 1]	[0, 0]	0	0	0	1396164
13RFP950645.las	239398177.57	239463631.20	[-3227, 3158]	[-19.362, 18.948]	[0, 0]	[0, 1]	[0, 1]	[0, 0]	0	0	0	1382207
13RFP950660.las	239398194.03	239463615.40	[-3245, 3231]	[-19.47, 19.386]	[0, 0]	[0, 1]	[0, 1]	[0, 0]	0	0	0	1675240
13RFP950675.las	239398210.18	239463597.28	[-3225, 3266]	[-19.35, 19.596]	[0, 0]	[0, 1]	[0, 1]	[0, 0]	0	0	71375	1911953
13RFP950690.las	239398226.09	239463579.36	[-3193, 3260]	[-19.158, 19.56]	[0, 0]	[0, 1]	[0, 1]	[0, 0]	0	0	0	2072342
13RFP950705.las	239398242.99	239463561.06	[-3194, 3249]	[-19.164, 19.494]	[0, 0]	[0, 1]	[0, 1]	[0, 0]	0	0	0	1782080
13RFP950720.las	239398259.33	239463542.81	[-3193, 3210]	[-19.158, 19.26]	[0, 0]	[0, 1]	[0, 1]	[0, 0]	0	0	0	1934084
13RFP950735.las	239398276.64	239463524.68	[-3159, 3177]	[-18.954, 19.062]	[0, 0]	[0, 1]	[0, 1]	[0, 0]	0	0	0	1634334

DPH-1.3 Report on ASPRS LAS File Format (Tiled Data) - Informational - continued

File	GPS Time min	GPS Time max	Extended Scan Angle	Scan Angle Rank	Scanner Channel	Scan Direction	Edge of Flight Line	User Data	Counts for Synthetic	Key-points	Withheld	Overlap
13RFP950750.las	239398292.06	239463507.48	[-3159, 1950]	[-18.954, 11.7]	[0, 0]	[0, 1]	[0, 1]	[0, 0]	0	0	0	1651229
13RFP950765.las	239398308.85	239463489.74	[-3124, 1775]	[-18.744, 10.65]	[0, 0]	[0, 1]	[0, 1]	[0, 0]	0	0	0	1756134
13RFP950780.las	239398325.29	239463471.72	[-3109, 1655]	[-18.654, 9.93]	[0, 0]	[0, 1]	[0, 1]	[0, 0]	0	0	0	1877490
13RFP950795.las	236953969.00	239463453.06	[-4828, 1601]	[-28.968, 9.606]	[0, 0]	[0, 1]	[0, 1]	[0, 0]	0	0	0	7220537
13RFP950810.las	236953975.94	239463435.58	[-4640, 1651]	[-27.84, 9.906]	[0, 0]	[0, 1]	[0, 1]	[0, 0]	0	0	0	9864713
13RFP950825.las	236953993.77	239463416.69	[-4504, 1852]	[-27.024, 11.112]	[0, 0]	[0, 1]	[0, 1]	[0, 0]	0	0	0	9562312
13RFP950840.las	236954011.81	239463398.76	[-4416, 1996]	[-26.496, 11.976]	[0, 0]	[0, 1]	[0, 1]	[0, 0]	0	0	0	6038678
13RFP950855.las	236954029.77	236956467.66	[-4370, 2050]	[-26.22, 12.3]	[0, 0]	[0, 1]	[0, 1]	[0, 0]	0	0	0	1900329
13RFP950870.las	236954047.51	236956450.09	[-4334, 2129]	[-26.004, 12.774]	[0, 0]	[0, 1]	[0, 1]	[0, 0]	0	0	0	1816448
13RFP950885.las	236954065.33	236956432.49	[-4338, 2408]	[-26.028, 14.448]	[0, 0]	[0, 1]	[0, 1]	[0, 0]	0	0	0	1849137
13RFP950900.las	236954083.20	236956414.72	[-4345, 2720]	[-26.07, 16.32]	[0, 0]	[0, 1]	[0, 1]	[0, 0]	0	0	0	1875786
13RFP950915.las	236954101.04	236956962.47	[-4323, 4217]	[-25.938, 25.302]	[0, 0]	[0, 1]	[0, 1]	[0, 0]	0	0	0	2119785
13RFP950930.las	236954119.01	236956979.90	[-4248, 4165]	[-25.488, 24.99]	[0, 0]	[0, 1]	[0, 1]	[0, 0]	0	0	0	2302531
13RFP950945.las	236954136.89	236956997.36	[-4195, 4120]	[-25.17, 24.72]	[0, 0]	[0, 1]	[0, 1]	[0, 0]	0	0	0	2580881
13RFP950960.las	236954154.74	236957014.68	[-4165, 4084]	[-24.99, 24.504]	[0, 0]	[0, 1]	[0, 1]	[0, 0]	0	0	0	2669793
13RFP950975.las	236954172.30	236957031.88	[-4137, 4066]	[-24.822, 24.396]	[0, 0]	[0, 1]	[0, 1]	[0, 0]	0	0	0	2800609
13RFP950990.las	236954190.19	236957049.46	[-4131, 4033]	[-24.786, 24.198]	[0, 0]	[0, 1]	[0, 1]	[0, 0]	0	0	0	2776649
13RFP965480.las	239397996.90	239463831.22	[-3306, 377]	[-19.836, 2.262]	[0, 0]	[0, 1]	[0, 1]	[0, 0]	0	0	0	2750700
13RFP965495.las	239398013.47	239463814.23	[-3293, 475]	[-19.758, 2.85]	[0, 0]	[0, 1]	[0, 1]	[0, 0]	0	0	0	2858230
13RFP965510.las	239398030.44	239463796.40	[-3277, 569]	[-19.662, 3.414]	[0, 0]	[0, 1]	[0, 1]	[0, 0]	0	0	0	2977311
13RFP965525.las	239398047.05	239463778.34	[-3177, 773]	[-19.062, 4.638]	[0, 0]	[0, 1]	[0, 1]	[0, 0]	0	0	0	2914021
13RFP965540.las	239398063.58	239463760.41	[-3156, 992]	[-18.936, 5.952]	[0, 0]	[0, 1]	[0, 1]	[0, 0]	0	0	0	3128859
13RFP965555.las	239398079.98	239463741.11	[-3156, 1111]	[-18.936, 6.666]	[0, 0]	[0, 1]	[0, 1]	[0, 0]	0	0	0	2932392
13RFP965570.las	239398096.20	239463724.24	[-3192, 1123]	[-19.152, 6.738]	[0, 0]	[0, 1]	[0, 1]	[0, 0]	0	0	0	3082747
13RFP965585.las	239398112.17	239463706.00	[-3157, 1048]	[-18.942, 6.288]	[0, 0]	[0, 1]	[0, 1]	[0, 0]	0	0	0	2833560
13RFP965600.las	239398128.58	239463687.30	[-3089, 1139]	[-18.534, 6.834]	[0, 0]	[0, 1]	[0, 1]	[0, 0]	0	0	0	2759826
13RFP965615.las	239398145.51	239463669.87	[-3110, 1213]	[-18.66, 7.278]	[0, 0]	[0, 1]	[0, 1]	[0, 0]	0	0	0	2768262
13RFP965630.las	239398160.49	239463652.09	[-3216, 1380]	[-19.296, 8.28]	[0, 0]	[0, 1]	[0, 1]	[0, 0]	0	0	0	2973534
13RFP965645.las	239398176.97	239463633.63	[-3275, 1426]	[-19.65, 8.556]	[0, 0]	[0, 1]	[0, 1]	[0, 0]	0	0	0	3175117
13RFP965660.las	239398193.41	239463615.38	[-3261, 1503]	[-19.566, 9.018]	[0, 0]	[0, 1]	[0, 1]	[0, 0]	0	0	0	2762401
13RFP965675.las	239398209.60	239463597.23	[-3247, 1656]	[-19.482, 9.936]	[0, 0]	[0, 1]	[0, 1]	[0, 0]	0	0	0	2177160
13RFP965690.las	239398225.36	239463579.21	[-3246, 1750]	[-19.476, 10.5]	[0, 0]	[0, 1]	[0, 1]	[0, 0]	0	0	0	1938043
13RFP965705.las	239398242.40	239463560.86	[-3266, 1794]	[-19.596, 10.764]	[0, 0]	[0, 1]	[0, 1]	[0, 0]	0	0	0	1843790
13RFP965720.las	239398258.70	239465510.87	[-3233, 3154]	[-19.398, 18.924]	[0, 0]	[0, 1]	[0, 1]	[0, 0]	0	0	0	1960669
13RFP965735.las	239398276.27	239465526.87	[-3197, 3181]	[-19.182, 19.086]	[0, 0]	[0, 1]	[0, 1]	[0, 0]	0	0	0	1964985
13RFP965750.las	239398291.63	239465542.47	[-3161, 3153]	[-18.966, 18.918]	[0, 0]	[0, 1]	[0, 1]	[0, 0]	0	0	0	2145151
13RFP965765.las	239398308.54	239465558.59	[-3144, 3134]	[-18.864, 18.804]	[0, 0]	[0, 1]	[0, 1]	[0, 0]	0	0	0	2002329
13RFP965780.las	239398325.00	239465575.03	[-3128, 3078]	[-18.768, 18.468]	[0, 0]	[0, 1]	[0, 1]	[0, 0]	0	0	0	1844712
13RFP965795.las	236956520.01	239465591.16	[-4587, 4569]	[-27.522, 27.414]	[0, 0]	[0, 1]	[0, 1]	[0, 0]	0	0	0	6654008
13RFP965810.las	236956502.65	239465607.49	[-4537, 4687]	[-27.222, 28.122]	[0, 0]	[0, 1]	[0, 1]	[0, 0]	0	0	14274	10767414
13RFP965825.las	236956485.02	239465623.45	[-4455, 4489]	[-26.73, 26.934]	[0, 0]	[0, 1]	[0, 1]	[0, 0]	0	0	69539	10596238
13RFP965840.las	236956467.67	239465628.70	[-4468, 4367]	[-26.808, 26.202]	[0, 0]	[0, 1]	[0, 1]	[0, 0]	0	0	0	6130608
13RFP965855.las	236956450.10	236959290.38	[-4484, 4321]	[-26.904, 25.926]	[0, 0]	[0, 1]	[0, 1]	[0, 0]	0	0	0	3571832
13RFP965870.las	236956432.49	236959272.72	[-4434, 4287]	[-26.604, 25.722]	[0, 0]	[0, 1]	[0, 1]	[0, 0]	0	0	0	3722379
13RFP965885.las	236956414.73	236959255.21	[-4332, 4236]	[-25.992, 25.416]	[0, 0]	[0, 1]	[0, 1]	[0, 0]	0	0	0	3750209
13RFP965900.las	236956396.85	236959237.42	[-4283, 4270]	[-25.698, 25.62]	[0, 0]	[0, 1]	[0, 1]	[0, 0]	0	0	0	3648122
13RFP965915.las	236956379.18	236959219.55	[-4270, 4268]	[-25.62, 25.608]	[0, 0]	[0, 1]	[0, 1]	[0, 0]	0	0	0	3444495
13RFP965930.las	236956361.91	236959201.69	[-4228, 4200]	[-25.368, 25.2]	[0, 0]	[0, 1]	[0, 1]	[0, 0]	0	0	0	3243730
13RFP965945.las	236956344.09	236959183.91	[-4170, 4150]	[-25.02, 24.9]	[0, 0]	[0, 1]	[0, 1]	[0, 0]	0	0	0	3043408

DPH-1.3 Report on ASPRS LAS File Format (Tiled Data) - Informational - continued

File	GPS Time min	GPS Time max	Extended Scan Angle	Scan Angle Rank	Scanner Channel	Scan Direction	Edge of Flight Line	User Data	Counts for Synthetic	Key-points	Withheld	Overlap
13RFP965960.las	236956327.29	236959166.16	[-4132, 4119]	[-24.792, 24.714]	[0, 0]	[0, 1]	[0, 1]	[0, 0]	0	0	0	2786625
13RFP965975.las	236956310.03	236959147.92	[-4112, 4068]	[-24.672, 24.408]	[0, 0]	[0, 1]	[0, 1]	[0, 0]	0	0	0	2646191
13RFP965990.las	236956292.73	236959130.43	[-4093, 4048]	[-24.558, 24.288]	[0, 0]	[0, 1]	[0, 1]	[0, 0]	0	0	0	2698972
13RFP980480.las	239463810.76	239465248.42	[121, 3261]	[0.726, 19.566]	[0, 0]	[0, 1]	[0, 1]	[0, 0]	0	0	0	2691540
13RFP980495.las	239463792.93	239465264.70	[-50, 3211]	[-0.3, 19.266]	[0, 0]	[0, 1]	[0, 1]	[0, 0]	0	0	0	3044634
13RFP980510.las	239463775.34	239465280.29	[-73, 3175]	[-0.438, 19.05]	[0, 0]	[0, 1]	[0, 1]	[0, 0]	0	0	0	2970608
13RFP980525.las	239463757.02	239465297.51	[-64, 3141]	[-0.384, 18.846]	[0, 0]	[0, 1]	[0, 1]	[0, 0]	0	0	0	2896410
13RFP980540.las	239463738.07	239465313.73	[-245, 3122]	[-1.47, 18.732]	[0, 0]	[0, 1]	[0, 1]	[0, 0]	0	0	0	2658947
13RFP980555.las	239463719.45	239465330.56	[-335, 3137]	[-2.01, 18.822]	[0, 0]	[0, 1]	[0, 1]	[0, 0]	0	0	0	2632481
13RFP980570.las	239463701.95	239465346.88	[-404, 3174]	[-2.424, 19.044]	[0, 0]	[0, 1]	[0, 1]	[0, 0]	0	0	0	2569202
13RFP980585.las	239463684.35	239465362.50	[-411, 3139]	[-2.466, 18.834]	[0, 0]	[0, 1]	[0, 1]	[0, 0]	0	0	0	2651267
13RFP980600.las	239463666.46	239465379.43	[-466, 3076]	[-2.796, 18.456]	[0, 0]	[0, 1]	[0, 1]	[0, 0]	0	0	0	2691687
13RFP980615.las	239463648.24	239465395.63	[-607, 3090]	[-3.642, 18.54]	[0, 0]	[0, 1]	[0, 1]	[0, 0]	0	0	0	2772871
13RFP980630.las	239463629.73	239465411.93	[-776, 3220]	[-4.656, 19.32]	[0, 0]	[0, 1]	[0, 1]	[0, 0]	0	0	92985	2838648
13RFP980645.las	239463611.88	239465428.24	[-942, 3239]	[-5.652, 19.434]	[0, 0]	[0, 1]	[0, 1]	[0, 0]	0	0	0	3197537
13RFP980660.las	239463593.79	239465445.14	[-1042, 3224]	[-6.252, 19.344]	[0, 0]	[0, 1]	[0, 1]	[0, 0]	0	0	0	3389477
13RFP980675.las	239463576.28	239465461.43	[-1038, 3209]	[-6.228, 19.254]	[0, 0]	[0, 1]	[0, 1]	[0, 0]	0	0	42310	2987770
13RFP980690.las	239463557.37	239465477.70	[-1173, 3173]	[-7.038, 19.038]	[0, 0]	[0, 1]	[0, 1]	[0, 0]	0	0	0	3111983
13RFP980705.las	239463539.60	239465494.49	[-1310, 3189]	[-7.86, 19.134]	[0, 0]	[0, 1]	[0, 1]	[0, 0]	0	0	0	3202535
13RFP980720.las	239463522.25	239465510.85	[-1411, 3174]	[-8.466, 19.044]	[0, 0]	[0, 1]	[0, 1]	[0, 0]	0	0	0	3096198
13RFP980735.las	239463504.06	239465526.77	[-1500, 3136]	[-9, 18.816]	[0, 0]	[0, 1]	[0, 1]	[0, 0]	0	0	0	2605177
13RFP980750.las	239463486.12	239465542.25	[-1605, 3122]	[-9.63, 18.732]	[0, 0]	[0, 1]	[0, 1]	[0, 0]	0	0	0	2317949
13RFP980765.las	239463468.38	239465558.43	[-1625, 3108]	[-9.75, 18.648]	[0, 0]	[0, 1]	[0, 1]	[0, 0]	0	0	0	2230131
13RFP980780.las	239463450.42	239465574.78	[-1605, 3073]	[-9.63, 18.438]	[0, 0]	[0, 1]	[0, 1]	[0, 0]	0	0	0	2154363
13RFP980795.las	236956815.50	239465590.80	[-4594, 4625]	[-27.564, 27.75]	[0, 0]	[0, 1]	[0, 1]	[0, 0]	0	0	0	6255685
13RFP980810.las	236956822.60	239465607.13	[-4587, 4779]	[-27.522, 28.674]	[0, 0]	[0, 1]	[0, 1]	[0, 0]	0	0	8133	10156182
13RFP980825.las	236956840.19	239465622.94	[-4467, 4493]	[-26.802, 26.958]	[0, 0]	[0, 1]	[0, 1]	[0, 0]	0	0	123800	9153620
13RFP980840.las	236956857.69	239465628.69	[-4444, 4535]	[-26.664, 27.21]	[0, 0]	[0, 1]	[0, 1]	[0, 0]	0	0	0	5458319
13RFP980855.las	236956875.04	236959653.12	[-4454, 4905]	[-26.724, 29.43]	[0, 0]	[0, 1]	[0, 1]	[0, 0]	0	0	0	2179175
13RFP980870.las	236959255.22	236959670.79	[-2854, 4601]	[-17.124, 27.606]	[0, 0]	[0, 1]	[0, 1]	[0, 0]	0	0	0	1948772
13RFP980885.las	236956920.13	236959688.47	[-4268, 4314]	[-25.608, 25.884]	[0, 0]	[0, 1]	[0, 1]	[0, 0]	0	0	0	2008498
13RFP980900.las	236956928.09	236959706.17	[-4263, 4197]	[-25.578, 25.182]	[0, 0]	[0, 1]	[0, 1]	[0, 0]	0	0	0	1885325
13RFP980915.las	236959201.70	236959723.12	[-2198, 4183]	[-13.188, 25.098]	[0, 0]	[0, 1]	[0, 1]	[0, 0]	0	0	0	1621744
13RFP980930.las	236959183.91	236959740.56	[-1889, 4166]	[-11.334, 24.996]	[0, 0]	[0, 1]	[0, 1]	[0, 0]	0	0	0	1670749
13RFP980945.las	236959166.17	236959758.03	[-1717, 4117]	[-10.302, 24.702]	[0, 0]	[0, 1]	[0, 1]	[0, 0]	0	0	0	1778705
13RFP980960.las	236959147.93	236959775.39	[-1564, 4066]	[-9.384, 24.396]	[0, 0]	[0, 1]	[0, 1]	[0, 0]	0	0	0	1923397
13RFP980975.las	236959130.44	236959792.55	[-1457, 4047]	[-8.742, 24.282]	[0, 0]	[0, 1]	[0, 1]	[0, 0]	0	0	0	1871614
13RFP980990.las	236959112.59	236959810.17	[-1267, 4102]	[-7.602, 24.612]	[0, 0]	[0, 1]	[0, 1]	[0, 0]	0	0	0	1832046
13RFQ560005.las	236004648.28	236005421.02	[-1912, 4056]	[-11.472, 24.336]	[0, 0]	[0, 1]	[0, 1]	[0, 0]	0	0	0	1812448
13RFQ575005.las	236005400.74	236007550.55	[-4108, 2544]	[-24.648, 15.264]	[0, 0]	[0, 1]	[0, 1]	[0, 0]	0	0	0	1827235
13RFQ590005.las	236007530.93	236010452.96	[-4048, 4017]	[-24.288, 24.102]	[0, 0]	[0, 1]	[0, 1]	[0, 0]	0	0	0	3821259
13RFQ605005.las	236010433.62	236011228.59	[-2060, 3983]	[-12.36, 23.898]	[0, 0]	[0, 1]	[0, 1]	[0, 0]	0	0	0	1898156
13RFQ620005.las	236011208.49	236013350.24	[-4061, 2342]	[-24.366, 14.052]	[0, 0]	[0, 1]	[0, 1]	[0, 0]	0	0	0	1871600
13RFQ635005.las	236013332.52	236016101.66	[-4035, 3979]	[-24.21, 23.874]	[0, 0]	[0, 1]	[0, 1]	[0, 0]	0	0	0	3735337
13RFQ650005.las	236016081.75	236016817.75	[-2362, 4012]	[-14.172, 24.072]	[0, 0]	[0, 1]	[0, 1]	[0, 0]	0	0	0	1985737
13RFQ665005.las	236016798.07	236097116.97	[-4081, 2355]	[-24.486, 14.13]	[0, 0]	[0, 1]	[0, 1]	[0, 0]	0	0	0	1884222
13RFQ665740.las	236096165.71	236099099.89	[-3542, 3498]	[-21.252, 20.988]	[0, 0]	[0, 1]	[0, 1]	[0, 0]	0	0	0	2736848
13RFQ665755.las	236096159.60	236099080.03	[-3559, 3527]	[-21.354, 21.162]	[0, 0]	[0, 1]	[0, 1]	[0, 0]	0	0	0	904640
13RFQ680005.las	236097094.17	236100018.73	[-4121, 4053]	[-24.726, 24.318]	[0, 0]	[0, 1]	[0, 1]	[0, 0]	0	0	0	3578395

DPH-1.3 Report on ASPRS LAS File Format (Tiled Data) - Informational - continued

File	GPS Time min	GPS Time max	Extended Scan Angle	Scan Angle Rank	Scanner Channel	Scan Direction	Edge of Flight Line	User Data	Counts for Synthetic	Key-points	Withheld	Overlap
13RFQ680020.las	236097076.38	236099999.59	[-4115, 4049]	[-24.69, 24.294]	[0, 0]	[0, 1]	[0, 1]	[0, 0]	0	0	0	3485223
13RFQ680035.las	236097058.20	236099981.02	[-4051, 3980]	[-24.306, 23.88]	[0, 0]	[0, 1]	[0, 1]	[0, 0]	0	0	0	3574938
13RFQ680050.las	236097040.06	236099961.67	[-4049, 3921]	[-24.294, 23.526]	[0, 0]	[0, 1]	[0, 1]	[0, 0]	0	0	0	3269529
13RFQ680065.las	236097020.93	236099942.61	[-4033, 3883]	[-24.198, 23.298]	[0, 0]	[0, 1]	[0, 1]	[0, 0]	0	0	0	3162908
13RFQ680080.las	236097001.18	236099923.52	[-3944, 3866]	[-23.664, 23.196]	[0, 0]	[0, 1]	[0, 1]	[0, 0]	0	0	0	3006138
13RFQ680095.las	236096981.34	236099904.31	[-3948, 3897]	[-23.688, 23.382]	[0, 0]	[0, 1]	[0, 1]	[0, 0]	0	0	0	2903814
13RFQ680110.las	236096961.64	236099885.43	[-3944, 3884]	[-23.664, 23.304]	[0, 0]	[0, 1]	[0, 1]	[0, 0]	0	0	0	2773062
13RFQ680125.las	236096941.07	236099865.84	[-3947, 3863]	[-23.682, 23.178]	[0, 0]	[0, 1]	[0, 1]	[0, 0]	0	0	0	2790000
13RFQ680140.las	236096921.79	236099846.92	[-3946, 3871]	[-23.676, 23.226]	[0, 0]	[0, 1]	[0, 1]	[0, 0]	0	0	0	2626655
13RFQ680155.las	236096902.54	236099827.66	[-3934, 3877]	[-23.604, 23.262]	[0, 0]	[0, 1]	[0, 1]	[0, 0]	0	0	0	2534022
13RFQ680170.las	236096883.81	236099808.83	[-3939, 3882]	[-23.634, 23.292]	[0, 0]	[0, 1]	[0, 1]	[0, 0]	0	0	0	2389566
13RFQ680185.las	236096871.88	236099790.57	[-3908, 3864]	[-23.448, 23.184]	[0, 0]	[0, 1]	[0, 1]	[0, 0]	0	0	0	2230090
13RFQ680200.las	236098094.04	236099772.13	[-3929, 2771]	[-23.574, 16.626]	[0, 0]	[0, 1]	[0, 1]	[0, 0]	0	0	0	2028848
13RFQ680215.las	236098112.01	236099753.86	[-3870, 2301]	[-23.22, 13.806]	[0, 0]	[0, 1]	[0, 1]	[0, 0]	0	0	0	1944102
13RFQ680230.las	236098130.16	236099735.57	[-3808, 2014]	[-22.848, 12.084]	[0, 0]	[0, 1]	[0, 1]	[0, 0]	0	0	0	1908985
13RFQ680245.las	236098147.55	236099716.23	[-3810, 1936]	[-22.86, 11.616]	[0, 0]	[0, 1]	[0, 1]	[0, 0]	0	0	0	1891179
13RFQ680260.las	236098164.62	236099697.01	[-3790, 1754]	[-22.74, 10.524]	[0, 0]	[0, 1]	[0, 1]	[0, 0]	0	0	0	1954426
13RFQ680275.las	236098183.14	236099677.92	[-3775, 1681]	[-22.65, 10.086]	[0, 0]	[0, 1]	[0, 1]	[0, 0]	0	0	0	1936019
13RFQ680290.las	236098200.22	236099658.29	[-3762, 1547]	[-22.572, 9.282]	[0, 0]	[0, 1]	[0, 1]	[0, 0]	0	0	0	2049191
13RFQ680305.las	236098218.46	236099639.25	[-3758, 1386]	[-22.548, 8.316]	[0, 0]	[0, 1]	[0, 1]	[0, 0]	0	0	0	2014407
13RFQ680320.las	236098236.61	236099620.68	[-3739, 1260]	[-22.434, 7.56]	[0, 0]	[0, 1]	[0, 1]	[0, 0]	0	0	0	1964329
13RFQ680335.las	236098254.66	236099602.13	[-3725, 1169]	[-22.35, 7.014]	[0, 0]	[0, 1]	[0, 1]	[0, 0]	0	0	0	1872620
13RFQ680350.las	236098272.99	236099583.76	[-3724, 1294]	[-22.344, 7.764]	[0, 0]	[0, 1]	[0, 1]	[0, 0]	0	0	0	1957091
13RFQ680365.las	236098291.85	236099565.73	[-3724, 1489]	[-22.344, 8.934]	[0, 0]	[0, 1]	[0, 1]	[0, 0]	0	0	0	1931291
13RFQ680380.las	236098310.22	236099547.80	[-3705, 1540]	[-22.23, 9.24]	[0, 0]	[0, 1]	[0, 1]	[0, 0]	0	0	0	1841144
13RFQ680395.las	236098329.21	236099529.83	[-3689, 1724]	[-22.134, 10.344]	[0, 0]	[0, 1]	[0, 1]	[0, 0]	0	0	0	1820280
13RFQ680410.las	236098348.21	236099512.18	[-3694, 1705]	[-22.164, 10.23]	[0, 0]	[0, 1]	[0, 1]	[0, 0]	0	0	0	1877902
13RFQ680425.las	236098366.64	236099493.91	[-3690, 1911]	[-22.14, 11.466]	[0, 0]	[0, 1]	[0, 1]	[0, 0]	0	0	0	1783932
13RFQ680440.las	236098385.40	236099475.81	[-3678, 2012]	[-22.068, 12.072]	[0, 0]	[0, 1]	[0, 1]	[0, 0]	0	0	0	1827517
13RFQ680455.las	236098403.89	236099457.97	[-3673, 2172]	[-22.038, 13.032]	[0, 0]	[0, 1]	[0, 1]	[0, 0]	0	0	0	1892129
13RFQ680470.las	236098421.42	236101360.00	[-3676, 3585]	[-22.056, 21.51]	[0, 0]	[0, 1]	[0, 1]	[0, 0]	0	0	0	2044939
13RFQ680485.las	236098439.22	236101377.41	[-3673, 3593]	[-22.038, 21.558]	[0, 0]	[0, 1]	[0, 1]	[0, 0]	0	0	0	2249928
13RFQ680500.las	236098456.87	236101395.30	[-3672, 3600]	[-22.032, 21.6]	[0, 0]	[0, 1]	[0, 1]	[0, 0]	0	0	0	2386593
13RFQ680515.las	236098474.35	236101412.51	[-3656, 3599]	[-21.936, 21.594]	[0, 0]	[0, 1]	[0, 1]	[0, 0]	0	0	0	2568849
13RFQ680530.las	236098491.85	236101430.27	[-3656, 3586]	[-21.936, 21.516]	[0, 0]	[0, 1]	[0, 1]	[0, 0]	0	0	0	2680308
13RFQ680545.las	236098509.46	236101447.61	[-3663, 3589]	[-21.978, 21.534]	[0, 0]	[0, 1]	[0, 1]	[0, 0]	0	0	0	2690606
13RFQ680560.las	236098527.06	236101465.18	[-3640, 3579]	[-21.84, 21.474]	[0, 0]	[0, 1]	[0, 1]	[0, 0]	0	0	0	2777949
13RFQ680575.las	236098545.14	236101482.70	[-3640, 3580]	[-21.84, 21.48]	[0, 0]	[0, 1]	[0, 1]	[0, 0]	0	0	0	3042324
13RFQ680590.las	236098562.86	236101500.13	[-3638, 3587]	[-21.828, 21.522]	[0, 0]	[0, 1]	[0, 1]	[0, 0]	0	0	0	3142005
13RFQ680605.las	236098580.43	236101517.98	[-3641, 3570]	[-21.846, 21.42]	[0, 0]	[0, 1]	[0, 1]	[0, 0]	0	0	0	3449263
13RFQ680620.las	236098598.49	236101535.01	[-3626, 3572]	[-21.756, 21.432]	[0, 0]	[0, 1]	[0, 1]	[0, 0]	0	0	0	3718206
13RFQ680635.las	236098615.94	236101553.19	[-3622, 3561]	[-21.732, 21.366]	[0, 0]	[0, 1]	[0, 1]	[0, 0]	0	0	0	3807272
13RFQ680650.las	236098634.27	236101570.15	[-3626, 3567]	[-21.756, 21.402]	[0, 0]	[0, 1]	[0, 1]	[0, 0]	0	0	0	3730651
13RFQ680665.las	236098651.89	236101587.04	[-3621, 3559]	[-21.726, 21.354]	[0, 0]	[0, 1]	[0, 1]	[0, 0]	0	0	0	3789164
13RFQ680680.las	236098670.11	236101604.47	[-3612, 3539]	[-21.672, 21.234]	[0, 0]	[0, 1]	[0, 1]	[0, 0]	0	0	0	3721741
13RFQ680695.las	236098687.43	240773056.83	[-3588, 3517]	[-21.528, 21.102]	[0, 0]	[0, 1]	[0, 1]	[0, 0]	0	0	0	4623031
13RFQ680710.las	236098705.41	240773048.73	[-3564, 3520]	[-21.384, 21.12]	[0, 0]	[0, 1]	[0, 1]	[0, 0]	0	0	0	5021516
13RFQ680725.las	236098723.79	240773037.58	[-3540, 3498]	[-21.24, 20.988]	[0, 0]	[0, 1]	[0, 1]	[0, 0]	0	0	0	4603394
13RFQ680740.las	236098740.33	236101673.26	[-3554, 3501]	[-21.324, 21.006]	[0, 0]	[0, 1]	[0, 1]	[0, 0]	0	0	0	3077426

DPH-1.3 Report on ASPRS LAS File Format (Tiled Data) - Informational - continued

File	GPS Time min	GPS Time max	Extended Scan Angle	Scan Angle Rank	Scanner Channel	Scan Direction	Edge of Flight Line	User Data	Counts for Synthetic	Key-points	Withheld	Overlap
13RFQ680755.las	236098758.03	236101678.73	[-3552, 3494]	[-21.312, 20.964]	[0, 0]	[0, 1]	[0, 1]	[0, 0]	0	0	0	903196
13RFQ695005.las	236099996.23	236100798.29	[-2590, 4068]	[-15.54, 24.408]	[0, 0]	[0, 1]	[0, 1]	[0, 0]	0	0	0	2014632
13RFQ695020.las	236099977.31	236100816.48	[-2401, 4017]	[-14.406, 24.102]	[0, 0]	[0, 1]	[0, 1]	[0, 0]	0	0	0	1899773
13RFQ695035.las	236099958.28	236100834.68	[-2254, 3987]	[-13.524, 23.922]	[0, 0]	[0, 1]	[0, 1]	[0, 0]	0	0	0	1866500
13RFQ695050.las	236099939.36	236100852.19	[-2063, 3988]	[-12.378, 23.928]	[0, 0]	[0, 1]	[0, 1]	[0, 0]	0	0	0	1848976
13RFQ695065.las	236099920.34	236100870.50	[-1844, 3978]	[-11.064, 23.868]	[0, 0]	[0, 1]	[0, 1]	[0, 0]	0	0	0	1959110
13RFQ695080.las	236099901.61	236100888.16	[-1697, 3921]	[-10.182, 23.526]	[0, 0]	[0, 1]	[0, 1]	[0, 0]	0	0	0	2053781
13RFQ695095.las	236099882.16	236100906.37	[-1509, 3859]	[-9.054, 23.154]	[0, 0]	[0, 1]	[0, 1]	[0, 0]	0	0	0	2067686
13RFQ695110.las	236099862.87	236100924.12	[-1413, 3872]	[-8.478, 23.232]	[0, 0]	[0, 1]	[0, 1]	[0, 0]	0	0	0	1981716
13RFQ695125.las	236099844.06	236100941.66	[-1363, 3862]	[-8.178, 23.172]	[0, 0]	[0, 1]	[0, 1]	[0, 0]	0	0	0	1995602
13RFQ695140.las	236099825.08	236100959.13	[-1406, 3825]	[-8.436, 22.95]	[0, 0]	[0, 1]	[0, 1]	[0, 0]	0	0	0	1929808
13RFQ695155.las	236099805.91	236100976.86	[-1531, 3830]	[-9.186, 22.98]	[0, 0]	[0, 1]	[0, 1]	[0, 0]	0	0	0	1854891
13RFQ695170.las	236099787.71	236100995.38	[-1678, 3832]	[-10.068, 22.992]	[0, 0]	[0, 1]	[0, 1]	[0, 0]	0	0	0	1825643
13RFQ695185.las	236099769.50	236101013.50	[-1795, 3817]	[-10.77, 22.902]	[0, 0]	[0, 1]	[0, 1]	[0, 0]	0	0	0	1840445
13RFQ695200.las	236099751.42	236101031.66	[-1873, 3823]	[-11.238, 22.938]	[0, 0]	[0, 1]	[0, 1]	[0, 0]	0	0	0	1792322
13RFQ695215.las	236099732.62	236101050.14	[-2035, 3796]	[-12.21, 22.776]	[0, 0]	[0, 1]	[0, 1]	[0, 0]	0	0	0	1752408
13RFQ695230.las	236099713.31	236101068.07	[-2322, 3781]	[-13.932, 22.686]	[0, 0]	[0, 1]	[0, 1]	[0, 0]	0	0	0	1903486
13RFQ695245.las	236099694.70	236101087.16	[-2434, 3735]	[-14.604, 22.41]	[0, 0]	[0, 1]	[0, 1]	[0, 0]	0	0	0	1952412
13RFQ695260.las	236099675.60	236102583.00	[-3773, 3718]	[-22.638, 22.308]	[0, 0]	[0, 1]	[0, 1]	[0, 0]	0	0	0	1935495
13RFQ695275.las	236099655.64	236102579.76	[-3775, 3703]	[-22.65, 22.218]	[0, 0]	[0, 1]	[0, 1]	[0, 0]	0	0	0	2411606
13RFQ695290.las	236099637.03	236102561.28	[-3775, 3708]	[-22.65, 22.248]	[0, 0]	[0, 1]	[0, 1]	[0, 0]	0	0	0	2522081
13RFQ695305.las	236099618.08	236102542.91	[-3756, 3704]	[-22.536, 22.224]	[0, 0]	[0, 1]	[0, 1]	[0, 0]	0	0	0	2673709
13RFQ695320.las	236099599.55	236102523.72	[-3753, 3682]	[-22.518, 22.092]	[0, 0]	[0, 1]	[0, 1]	[0, 0]	0	0	0	2747452
13RFQ695335.las	236099580.81	236102505.14	[-3738, 3680]	[-22.428, 22.08]	[0, 0]	[0, 1]	[0, 1]	[0, 0]	0	0	0	2947562
13RFQ695350.las	236099562.74	236102486.08	[-3725, 3674]	[-22.35, 22.044]	[0, 0]	[0, 1]	[0, 1]	[0, 0]	0	0	0	3005941
13RFQ695365.las	236099544.02	236102467.01	[-3721, 3666]	[-22.326, 21.996]	[0, 0]	[0, 1]	[0, 1]	[0, 0]	0	0	0	2986766
13RFQ695380.las	236099526.63	236102448.20	[-3730, 3660]	[-22.38, 21.96]	[0, 0]	[0, 1]	[0, 1]	[0, 0]	0	0	0	3242708
13RFQ695395.las	236099508.61	236102429.60	[-3710, 3635]	[-22.26, 21.81]	[0, 0]	[0, 1]	[0, 1]	[0, 0]	0	0	0	3161479
13RFQ695410.las	236099491.16	236102410.70	[-3691, 3637]	[-22.146, 21.822]	[0, 0]	[0, 1]	[0, 1]	[0, 0]	0	0	0	3715563
13RFQ695425.las	236099472.85	236102391.63	[-3688, 3612]	[-22.128, 21.672]	[0, 0]	[0, 1]	[0, 1]	[0, 0]	0	0	0	3807283
13RFQ695440.las	236099455.27	236102372.90	[-3673, 3614]	[-22.038, 21.684]	[0, 0]	[0, 1]	[0, 1]	[0, 0]	0	0	0	3830430
13RFQ695455.las	236099436.67	236102353.28	[-3673, 3583]	[-22.038, 21.498]	[0, 0]	[0, 1]	[0, 1]	[0, 0]	0	0	0	3783963
13RFQ695470.las	236099418.46	236102334.23	[-3658, 3582]	[-21.948, 21.492]	[0, 0]	[0, 1]	[0, 1]	[0, 0]	0	0	0	3614646
13RFQ695485.las	236099399.66	236102315.74	[-3642, 3582]	[-21.852, 21.492]	[0, 0]	[0, 1]	[0, 1]	[0, 0]	0	0	0	3424412
13RFQ695500.las	236099380.97	236102297.03	[-3657, 3582]	[-21.942, 21.492]	[0, 0]	[0, 1]	[0, 1]	[0, 0]	0	0	0	3231462
13RFQ695515.las	236099362.18	236102277.96	[-3655, 3581]	[-21.93, 21.486]	[0, 0]	[0, 1]	[0, 1]	[0, 0]	0	0	0	3104412
13RFQ695530.las	236099343.01	236102258.75	[-3655, 3571]	[-21.93, 21.426]	[0, 0]	[0, 1]	[0, 1]	[0, 0]	0	0	0	2972974
13RFQ695545.las	236099324.63	236102239.50	[-3651, 3582]	[-21.906, 21.492]	[0, 0]	[0, 1]	[0, 1]	[0, 0]	0	0	0	2914992
13RFQ695560.las	236099305.55	236102219.81	[-3646, 3581]	[-21.876, 21.486]	[0, 0]	[0, 1]	[0, 1]	[0, 0]	0	0	0	2879353
13RFQ695575.las	236099285.98	236102200.40	[-3647, 3568]	[-21.882, 21.408]	[0, 0]	[0, 1]	[0, 1]	[0, 0]	0	0	0	2802677
13RFQ695590.las	236099267.14	236102180.45	[-3644, 3567]	[-21.864, 21.402]	[0, 0]	[0, 1]	[0, 1]	[0, 0]	0	0	0	2435749
13RFQ695605.las	236099247.80	236102161.41	[-3627, 3550]	[-21.762, 21.3]	[0, 0]	[0, 1]	[0, 1]	[0, 0]	0	0	0	2237164
13RFQ695620.las	236099244.89	236102142.62	[-3624, 3556]	[-21.744, 21.336]	[0, 0]	[0, 1]	[0, 1]	[0, 0]	0	0	0	1820056
13RFQ695635.las	236101531.67	236102123.43	[-3610, 2142]	[-21.66, 12.852]	[0, 0]	[0, 1]	[0, 1]	[0, 0]	0	0	0	1810596
13RFQ695650.las	236101549.62	236102104.95	[-3608, 2082]	[-21.648, 12.492]	[0, 0]	[0, 1]	[0, 1]	[0, 0]	0	0	0	1872218
13RFQ695665.las	236101567.00	236102085.73	[-3609, 1849]	[-21.654, 11.094]	[0, 0]	[0, 1]	[0, 1]	[0, 0]	0	0	0	1780797
13RFQ695680.las	236101584.20	240773076.52	[-3592, 1655]	[-21.552, 9.93]	[0, 0]	[0, 1]	[0, 1]	[0, 0]	0	0	0	2742973
13RFQ695695.las	236101601.14	240773069.65	[-3574, 2150]	[-21.444, 12.9]	[0, 0]	[0, 1]	[0, 1]	[0, 0]	0	0	0	2365543
13RFQ695710.las	236101618.18	240773059.02	[-3571, 3020]	[-21.426, 18.12]	[0, 0]	[0, 1]	[0, 1]	[0, 0]	0	0	0	3019329

DPH-1.3 Report on ASPRS LAS File Format (Tiled Data) - Informational - continued

File	GPS Time min	GPS Time max	Extended Scan Angle	Scan Angle Rank	Scanner Channel	Scan Direction	Edge of Flight Line	User Data	Counts for Synthetic	Key-points	Withheld	Overlap
13RFQ695725.las	236101635.75	240773039.73	[-3554, 3019]	[-21.324, 18.114]	[0, 0]	[0, 1]	[0, 1]	[0, 0]	0	0	0	2120185
13RFQ695740.las	236101652.52	236101989.23	[-3542, 1135]	[-21.252, 6.81]	[0, 0]	[0, 1]	[0, 1]	[0, 0]	0	0	0	1883140
13RFQ695755.las	236101670.13	236101970.20	[-3555, 1041]	[-21.33, 6.246]	[0, 0]	[0, 1]	[0, 1]	[0, 0]	0	0	0	624425
13RFQ710005.las	236100775.56	236102919.17	[-4182, 2122]	[-25.092, 12.732]	[0, 0]	[0, 1]	[0, 1]	[0, 0]	0	0	0	1772620
13RFQ710020.las	236100794.35	236102900.03	[-4718, 2296]	[-28.308, 13.776]	[0, 0]	[0, 1]	[0, 1]	[0, 0]	0	0	0	1848515
13RFQ710035.las	236100812.01	236102880.36	[-4063, 2451]	[-24.378, 14.706]	[0, 0]	[0, 1]	[0, 1]	[0, 0]	0	0	0	1974139
13RFQ710050.las	236100830.98	236102860.59	[-4045, 2552]	[-24.27, 15.312]	[0, 0]	[0, 1]	[0, 1]	[0, 0]	0	0	0	1970676
13RFQ710065.las	236100848.43	236103722.96	[-4045, 3890]	[-24.27, 23.34]	[0, 0]	[0, 1]	[0, 1]	[0, 0]	0	0	0	1969174
13RFQ710080.las	236100866.82	236103738.82	[-3975, 3884]	[-23.85, 23.304]	[0, 0]	[0, 1]	[0, 1]	[0, 0]	0	0	0	2359038
13RFQ710095.las	236100884.71	236103755.04	[-3927, 3864]	[-23.562, 23.184]	[0, 0]	[0, 1]	[0, 1]	[0, 0]	0	0	0	2507341
13RFQ710110.las	236100902.89	236103771.68	[-3940, 3856]	[-23.64, 23.136]	[0, 0]	[0, 1]	[0, 1]	[0, 0]	0	0	0	2697393
13RFQ710125.las	236100920.67	236103788.99	[-3924, 3821]	[-23.544, 22.926]	[0, 0]	[0, 1]	[0, 1]	[0, 0]	0	0	0	2644395
13RFQ710140.las	236100938.39	236103805.75	[-3896, 3817]	[-23.376, 22.902]	[0, 0]	[0, 1]	[0, 1]	[0, 0]	0	0	0	2815203
13RFQ710155.las	236100956.22	236103822.88	[-3877, 3801]	[-23.262, 22.806]	[0, 0]	[0, 1]	[0, 1]	[0, 0]	0	0	0	3012404
13RFQ710170.las	236100973.45	236103839.56	[-3875, 3803]	[-23.25, 22.818]	[0, 0]	[0, 1]	[0, 1]	[0, 0]	0	0	0	3279998
13RFQ710185.las	236100991.54	236103856.77	[-3876, 3787]	[-23.256, 22.722]	[0, 0]	[0, 1]	[0, 1]	[0, 0]	0	0	0	3430416
13RFQ710200.las	236101009.74	236103873.80	[-3874, 3799]	[-23.244, 22.794]	[0, 0]	[0, 1]	[0, 1]	[0, 0]	0	0	0	3839327
13RFQ710215.las	236101028.05	236103891.46	[-3877, 3799]	[-23.262, 22.794]	[0, 0]	[0, 1]	[0, 1]	[0, 0]	0	0	0	3784762
13RFQ710230.las	236101046.18	236103909.27	[-3844, 3782]	[-23.064, 22.692]	[0, 0]	[0, 1]	[0, 1]	[0, 0]	0	0	0	3691421
13RFQ710245.las	236101064.42	236103926.63	[-3793, 3734]	[-22.758, 22.404]	[0, 0]	[0, 1]	[0, 1]	[0, 0]	0	0	0	3607623
13RFQ710260.las	236101083.05	236103944.39	[-3790, 3731]	[-22.74, 22.386]	[0, 0]	[0, 1]	[0, 1]	[0, 0]	0	0	0	3597195
13RFQ710275.las	236101101.60	236103961.31	[-3768, 3721]	[-22.608, 22.326]	[0, 0]	[0, 1]	[0, 1]	[0, 0]	0	0	0	3246605
13RFQ710290.las	236101120.29	236103979.04	[-3764, 3717]	[-22.584, 22.302]	[0, 0]	[0, 1]	[0, 1]	[0, 0]	0	0	0	3123729
13RFQ710305.las	236101138.00	236103996.27	[-3762, 3701]	[-22.572, 22.206]	[0, 0]	[0, 1]	[0, 1]	[0, 0]	0	0	0	3048278
13RFQ710320.las	236101156.87	236104013.56	[-3742, 3702]	[-22.452, 22.212]	[0, 0]	[0, 1]	[0, 1]	[0, 0]	0	0	0	2823142
13RFQ710335.las	236101174.83	236104030.65	[-3730, 3669]	[-22.38, 22.014]	[0, 0]	[0, 1]	[0, 1]	[0, 0]	0	0	0	2735613
13RFQ710350.las	236101193.69	236104046.95	[-3728, 3670]	[-22.368, 22.02]	[0, 0]	[0, 1]	[0, 1]	[0, 0]	0	0	0	2527791
13RFQ710365.las	236101211.52	236104063.86	[-3724, 3668]	[-22.344, 22.008]	[0, 0]	[0, 1]	[0, 1]	[0, 0]	0	0	0	2484509
13RFQ710380.las	236101229.65	236104080.92	[-3726, 3674]	[-22.356, 22.044]	[0, 0]	[0, 1]	[0, 1]	[0, 0]	0	0	0	2419790
13RFQ710395.las	236101248.41	236104098.34	[-3691, 3635]	[-22.146, 21.81]	[0, 0]	[0, 1]	[0, 1]	[0, 0]	0	0	0	2452512
13RFQ710410.las	236101266.55	236104115.36	[-3689, 3638]	[-22.134, 21.828]	[0, 0]	[0, 1]	[0, 1]	[0, 0]	0	0	0	1952239
13RFQ710425.las	236102369.36	236104132.86	[-2359, 3636]	[-14.154, 21.816]	[0, 0]	[0, 1]	[0, 1]	[0, 0]	0	0	0	1832557
13RFQ710440.las	236102350.74	236104149.57	[-2127, 3626]	[-12.762, 21.756]	[0, 0]	[0, 1]	[0, 1]	[0, 0]	0	0	0	1775318
13RFQ710455.las	236102331.62	236104167.03	[-1964, 3608]	[-11.784, 21.648]	[0, 0]	[0, 1]	[0, 1]	[0, 0]	0	0	0	1829586
13RFQ710470.las	236102313.13	236104184.09	[-1787, 3619]	[-10.722, 21.714]	[0, 0]	[0, 1]	[0, 1]	[0, 0]	0	0	0	1807911
13RFQ710485.las	236102294.02	236104201.15	[-1636, 3594]	[-9.816, 21.564]	[0, 0]	[0, 1]	[0, 1]	[0, 0]	0	0	0	1833982
13RFQ710500.las	236102274.98	236104218.35	[-1517, 3587]	[-9.102, 21.522]	[0, 0]	[0, 1]	[0, 1]	[0, 0]	0	0	0	1865017
13RFQ710515.las	236102255.65	236104235.79	[-1373, 3584]	[-8.238, 21.504]	[0, 0]	[0, 1]	[0, 1]	[0, 0]	0	0	0	1864434
13RFQ710530.las	236102236.20	236104252.61	[-1275, 3585]	[-7.65, 21.51]	[0, 0]	[0, 1]	[0, 1]	[0, 0]	0	0	0	1912527
13RFQ710545.las	236102216.54	236104269.74	[-1203, 3599]	[-7.218, 21.594]	[0, 0]	[0, 1]	[0, 1]	[0, 0]	0	0	0	1877325
13RFQ710560.las	236102196.71	236104287.34	[-1226, 3589]	[-7.356, 21.534]	[0, 0]	[0, 1]	[0, 1]	[0, 0]	0	0	0	1863041
13RFQ710575.las	236102177.42	236104304.26	[-1272, 3583]	[-7.632, 21.498]	[0, 0]	[0, 1]	[0, 1]	[0, 0]	0	0	0	1709579
13RFQ710590.las	236102158.26	236104320.99	[-1506, 3577]	[-9.036, 21.462]	[0, 0]	[0, 1]	[0, 1]	[0, 0]	0	0	0	1786862
13RFQ710605.las	236102139.23	236104338.09	[-1633, 3577]	[-9.798, 21.462]	[0, 0]	[0, 1]	[0, 1]	[0, 0]	0	0	0	1833451
13RFQ710620.las	236102120.35	236104355.19	[-1805, 3573]	[-10.83, 21.438]	[0, 0]	[0, 1]	[0, 1]	[0, 0]	0	0	0	1888453
13RFQ710635.las	236102101.52	236104372.40	[-1818, 3548]	[-10.908, 21.288]	[0, 0]	[0, 1]	[0, 1]	[0, 0]	0	0	0	1827273
13RFQ710650.las	236102082.67	236104389.32	[-2073, 3554]	[-12.438, 21.324]	[0, 0]	[0, 1]	[0, 1]	[0, 0]	0	0	0	1754581
13RFQ710665.las	236102063.80	240773095.42	[-3037, 3548]	[-18.222, 21.288]	[0, 0]	[0, 1]	[0, 1]	[0, 0]	0	0	0	2525418
13RFQ710680.las	236102044.94	240773090.53	[-3549, 3541]	[-21.294, 21.246]	[0, 0]	[0, 1]	[0, 1]	[0, 0]	0	0	0	2680068

DPH-1.3 Report on ASPRS LAS File Format (Tiled Data) - Informational - continued

File	GPS Time min	GPS Time max	Extended Scan Angle	Scan Angle Rank	Scanner Channel	Scan Direction	Edge of Flight Line	User Data	Counts for Synthetic	Key-points	Withheld	Overlap
13RFQ710695.las	236102025.26	240773079.78	[-3536, 3518]	[-21.216, 21.108]	[0, 0]	[0, 1]	[0, 1]	[0, 0]	0	0	74130	3011549
13RFQ710710.las	236102005.73	240773062.29	[-3534, 3491]	[-21.204, 20.946]	[0, 0]	[0, 1]	[0, 1]	[0, 0]	0	0	0	2885199
13RFQ710725.las	236101986.66	236263022.09	[-3518, 3488]	[-21.108, 20.928]	[0, 0]	[0, 1]	[0, 1]	[0, 0]	0	0	0	2581262
13RFQ710740.las	236101966.89	236263003.57	[-3536, 3483]	[-21.216, 20.898]	[0, 0]	[0, 1]	[0, 1]	[0, 0]	0	0	0	2811734
13RFQ710755.las	236101960.45	236262984.69	[-3534, 3487]	[-21.204, 20.922]	[0, 0]	[0, 1]	[0, 1]	[0, 0]	0	0	0	901837
13RFQ725005.las	236102897.26	236263958.89	[-4289, 4156]	[-25.734, 24.936]	[0, 0]	[0, 1]	[0, 1]	[0, 0]	0	0	0	3756290
13RFQ725020.las	236102878.16	236263939.41	[-4161, 4086]	[-24.966, 24.516]	[0, 0]	[0, 1]	[0, 1]	[0, 0]	0	0	0	3606624
13RFQ725035.las	236102858.40	236263919.84	[-4128, 4029]	[-24.768, 24.174]	[0, 0]	[0, 1]	[0, 1]	[0, 0]	0	0	0	3682647
13RFQ725050.las	236102838.67	236263900.00	[-4036, 3971]	[-24.216, 23.826]	[0, 0]	[0, 1]	[0, 1]	[0, 0]	0	0	0	3727691
13RFQ725065.las	236102819.26	236263879.81	[-3993, 3932]	[-23.958, 23.592]	[0, 0]	[0, 1]	[0, 1]	[0, 0]	0	0	0	3723819
13RFQ725080.las	236102799.82	236263859.27	[-3946, 3886]	[-23.676, 23.316]	[0, 0]	[0, 1]	[0, 1]	[0, 0]	0	0	0	3187473
13RFQ725095.las	236102780.86	236263839.88	[-3922, 3858]	[-23.532, 23.148]	[0, 0]	[0, 1]	[0, 1]	[0, 0]	0	0	0	3122550
13RFQ725110.las	236102761.88	236263820.24	[-3913, 3836]	[-23.478, 23.016]	[0, 0]	[0, 1]	[0, 1]	[0, 0]	0	0	0	2945545
13RFQ725125.las	236102743.33	236263800.87	[-3895, 3847]	[-23.37, 23.082]	[0, 0]	[0, 1]	[0, 1]	[0, 0]	0	0	0	2965239
13RFQ725140.las	236102724.78	236263780.50	[-3876, 3829]	[-23.256, 22.974]	[0, 0]	[0, 1]	[0, 1]	[0, 0]	0	0	0	2791302
13RFQ725155.las	236102706.08	236263760.29	[-3867, 3820]	[-23.202, 22.92]	[0, 0]	[0, 1]	[0, 1]	[0, 0]	0	0	0	2601519
13RFQ725170.las	236102686.56	236263739.87	[-3865, 3795]	[-23.19, 22.77]	[0, 0]	[0, 1]	[0, 1]	[0, 0]	0	0	0	2387829
13RFQ725185.las	236102668.85	236263720.72	[-3847, 3806]	[-23.082, 22.836]	[0, 0]	[0, 1]	[0, 1]	[0, 0]	0	0	0	2152281
13RFQ725200.las	236102666.45	236263700.68	[-3846, 3800]	[-23.076, 22.8]	[0, 0]	[0, 1]	[0, 1]	[0, 0]	0	0	0	1827357
13RFQ725215.las	236103871.47	236263681.87	[-3862, 2277]	[-23.172, 13.662]	[0, 0]	[0, 1]	[0, 1]	[0, 0]	0	0	0	1891220
13RFQ725230.las	236103888.64	236263662.52	[-3830, 2200]	[-22.98, 13.2]	[0, 0]	[0, 1]	[0, 1]	[0, 0]	0	0	0	1968014
13RFQ725245.las	236103906.06	236263643.62	[-3791, 2134]	[-22.746, 12.804]	[0, 0]	[0, 1]	[0, 1]	[0, 0]	0	0	0	1994443
13RFQ725260.las	236103923.51	236263624.16	[-3791, 1956]	[-22.746, 11.736]	[0, 0]	[0, 1]	[0, 1]	[0, 0]	0	0	0	1972375
13RFQ725275.las	236103940.78	236263605.35	[-3776, 1815]	[-22.656, 10.89]	[0, 0]	[0, 1]	[0, 1]	[0, 0]	0	0	0	1918475
13RFQ725290.las	236103958.59	236263586.88	[-3777, 1557]	[-22.662, 9.342]	[0, 0]	[0, 1]	[0, 1]	[0, 0]	0	0	0	1932419
13RFQ725305.las	236103975.87	236263567.36	[-3760, 1393]	[-22.56, 8.358]	[0, 0]	[0, 1]	[0, 1]	[0, 0]	0	0	0	1843037
13RFQ725320.las	236103993.23	236263548.99	[-3743, 1270]	[-22.458, 7.62]	[0, 0]	[0, 1]	[0, 1]	[0, 0]	0	0	0	1899142
13RFQ725335.las	236104010.54	236263529.60	[-3724, 1173]	[-22.344, 7.038]	[0, 0]	[0, 1]	[0, 1]	[0, 0]	0	0	0	1891651
13RFQ725350.las	236104027.54	236263510.36	[-3726, 1145]	[-22.356, 6.87]	[0, 0]	[0, 1]	[0, 1]	[0, 0]	0	0	0	1894515
13RFQ725365.las	236104043.95	236263490.62	[-3722, 1289]	[-22.332, 7.734]	[0, 0]	[0, 1]	[0, 1]	[0, 0]	0	0	0	1990833
13RFQ725380.las	236104060.97	236263470.28	[-3709, 1437]	[-22.254, 8.622]	[0, 0]	[0, 1]	[0, 1]	[0, 0]	0	0	0	1882323
13RFQ725395.las	236104077.68	236263450.91	[-3687, 1565]	[-22.122, 9.39]	[0, 0]	[0, 1]	[0, 1]	[0, 0]	0	0	0	1891499
13RFQ725410.las	236104095.63	236263431.43	[-3693, 1722]	[-22.158, 10.332]	[0, 0]	[0, 1]	[0, 1]	[0, 0]	0	0	0	1895991
13RFQ725425.las	236104112.39	236263411.99	[-3688, 1952]	[-22.128, 11.712]	[0, 0]	[0, 1]	[0, 1]	[0, 0]	0	0	0	2041658
13RFQ725440.las	236104129.77	236263392.21	[-3676, 2007]	[-22.056, 12.042]	[0, 0]	[0, 1]	[0, 1]	[0, 0]	0	0	0	1961307
13RFQ725455.las	236104146.34	236263372.93	[-3673, 2160]	[-22.038, 12.96]	[0, 0]	[0, 1]	[0, 1]	[0, 0]	0	0	0	1973193
13RFQ725470.las	236104163.86	236263353.52	[-3672, 2260]	[-22.032, 13.56]	[0, 0]	[0, 1]	[0, 1]	[0, 0]	0	0	0	1885394
13RFQ725485.las	236104181.06	236265292.32	[-3641, 3580]	[-21.846, 21.48]	[0, 0]	[0, 1]	[0, 1]	[0, 0]	0	0	0	2091091
13RFQ725500.las	236104198.20	236265310.96	[-3621, 3561]	[-21.726, 21.366]	[0, 0]	[0, 1]	[0, 1]	[0, 0]	0	0	0	2345085
13RFQ725515.las	236104215.67	236265329.29	[-3636, 3564]	[-21.816, 21.384]	[0, 0]	[0, 1]	[0, 1]	[0, 0]	0	0	0	2613324
13RFQ725530.las	236104232.86	236265347.91	[-3641, 3555]	[-21.846, 21.33]	[0, 0]	[0, 1]	[0, 1]	[0, 0]	0	0	0	2757838
13RFQ725545.las	236104249.80	236265366.78	[-3641, 3549]	[-21.846, 21.294]	[0, 0]	[0, 1]	[0, 1]	[0, 0]	0	0	0	2944848
13RFQ725560.las	236104266.69	236265385.10	[-3633, 3564]	[-21.798, 21.384]	[0, 0]	[0, 1]	[0, 1]	[0, 0]	0	0	0	3051805
13RFQ725575.las	236104284.30	236265404.42	[-3623, 3561]	[-21.738, 21.366]	[0, 0]	[0, 1]	[0, 1]	[0, 0]	0	0	0	3166527
13RFQ725590.las	236104300.92	240772641.45	[-3628, 3550]	[-21.768, 21.3]	[0, 0]	[0, 1]	[0, 1]	[0, 0]	0	0	162101	5587321
13RFQ725605.las	236104317.86	240772656.76	[-3627, 3547]	[-21.762, 21.282]	[0, 0]	[0, 1]	[0, 1]	[0, 0]	0	0	0	5788757
13RFQ725620.las	236104334.82	240772674.16	[-3632, 3545]	[-21.792, 21.27]	[0, 0]	[0, 1]	[0, 1]	[0, 0]	0	0	114844	6522682
13RFQ725635.las	236104351.66	240772691.13	[-3611, 3543]	[-21.666, 21.258]	[0, 0]	[0, 1]	[0, 1]	[0, 0]	0	0	0	6830995
13RFQ725650.las	236104369.05	240773114.76	[-3615, 3535]	[-21.69, 21.21]	[0, 0]	[0, 1]	[0, 1]	[0, 0]	0	0	0	7326175

DPH-1.3 Report on ASPRS LAS File Format (Tiled Data) - Informational - continued

File	GPS Time min	GPS Time max	Extended Scan Angle	Scan Angle Rank	Scanner Channel	Scan Direction	Edge of Flight Line	User Data	Counts for Synthetic	Key-points	Withheld	Overlap
13RFQ725665.las	236104385.82	240773111.30	[-3591, 3519]	[-21.546, 21.114]	[0, 0]	[0, 1]	[0, 1]	[0, 0]	0	0	2742185	7390745
13RFQ725680.las	236104402.65	240773100.63	[-3595, 3519]	[-21.57, 21.114]	[0, 0]	[0, 1]	[0, 1]	[0, 0]	0	0	164373	7450108
13RFQ725695.las	236104419.93	240773084.70	[-3581, 3497]	[-21.486, 20.982]	[0, 0]	[0, 1]	[0, 1]	[0, 0]	0	0	3092153	4903904
13RFQ725710.las	236104436.90	240772778.52	[-3575, 3485]	[-21.45, 20.91]	[0, 0]	[0, 1]	[0, 1]	[0, 0]	0	0	264771	6685906
13RFQ725725.las	236104454.57	240772796.99	[-3553, 3471]	[-21.318, 20.826]	[0, 0]	[0, 1]	[0, 1]	[0, 0]	0	0	0	6954695
13RFQ725740.las	236104471.84	240772812.35	[-3542, 3491]	[-21.252, 20.946]	[0, 0]	[0, 1]	[0, 1]	[0, 0]	0	0	94000	6470272
13RFQ725755.las	236104488.90	240772819.15	[-3521, 3478]	[-21.126, 20.868]	[0, 0]	[0, 1]	[0, 1]	[0, 0]	0	0	0	2435441
13RFQ740005.las	236263937.32	236264720.11	[-2701, 4199]	[-16.206, 25.194]	[0, 0]	[0, 1]	[0, 1]	[0, 0]	0	0	0	1822564
13RFQ740020.las	236263917.55	236264737.46	[-2528, 4104]	[-15.168, 24.624]	[0, 0]	[0, 1]	[0, 1]	[0, 0]	0	0	0	1897335
13RFQ740035.las	236263897.89	236264754.74	[-2237, 4071]	[-13.422, 24.426]	[0, 0]	[0, 1]	[0, 1]	[0, 0]	0	0	0	1858555
13RFQ740050.las	236263877.85	236264772.13	[-2011, 3984]	[-12.066, 23.904]	[0, 0]	[0, 1]	[0, 1]	[0, 0]	0	0	0	1925346
13RFQ740065.las	236263857.36	236264788.79	[-1877, 3948]	[-11.262, 23.688]	[0, 0]	[0, 1]	[0, 1]	[0, 0]	0	0	0	1959881
13RFQ740080.las	236263837.71	236264806.10	[-1700, 3912]	[-10.2, 23.472]	[0, 0]	[0, 1]	[0, 1]	[0, 0]	0	0	0	1888553
13RFQ740095.las	236263818.70	236264822.78	[-1525, 3888]	[-9.15, 23.328]	[0, 0]	[0, 1]	[0, 1]	[0, 0]	0	0	0	1844498
13RFQ740110.las	236263799.11	236264839.59	[-1300, 3850]	[-7.8, 23.1]	[0, 0]	[0, 1]	[0, 1]	[0, 0]	0	0	0	1872568
13RFQ740125.las	236263778.74	236264856.94	[-1152, 3838]	[-6.912, 23.028]	[0, 0]	[0, 1]	[0, 1]	[0, 0]	0	0	0	1959039
13RFQ740140.las	236263758.10	236264873.46	[-1287, 3818]	[-7.722, 22.908]	[0, 0]	[0, 1]	[0, 1]	[0, 0]	0	0	0	1998487
13RFQ740155.las	236263737.98	236264890.95	[-1418, 3814]	[-8.508, 22.884]	[0, 0]	[0, 1]	[0, 1]	[0, 0]	0	0	0	2053403
13RFQ740170.las	236263718.89	236264908.06	[-1583, 3817]	[-9.498, 22.902]	[0, 0]	[0, 1]	[0, 1]	[0, 0]	0	0	0	1992157
13RFQ740185.las	236263699.37	236264925.92	[-1718, 3787]	[-10.308, 22.722]	[0, 0]	[0, 1]	[0, 1]	[0, 0]	0	0	0	2063973
13RFQ740200.las	236263680.76	236264944.43	[-1829, 3763]	[-10.974, 22.578]	[0, 0]	[0, 1]	[0, 1]	[0, 0]	0	0	0	1973784
13RFQ740215.las	236263661.26	236264962.03	[-2004, 3761]	[-12.024, 22.566]	[0, 0]	[0, 1]	[0, 1]	[0, 0]	0	0	0	1986161
13RFQ740230.las	236263642.58	236264979.90	[-2134, 3756]	[-12.804, 22.536]	[0, 0]	[0, 1]	[0, 1]	[0, 0]	0	0	0	1930557
13RFQ740245.las	236263623.33	236264998.04	[-2388, 3731]	[-14.328, 22.386]	[0, 0]	[0, 1]	[0, 1]	[0, 0]	0	0	0	2003894
13RFQ740260.las	236263604.47	236694429.01	[-3770, 3728]	[-22.62, 22.368]	[0, 0]	[0, 1]	[0, 1]	[0, 0]	0	0	0	2014354
13RFQ740275.las	236263585.87	236694421.21	[-3758, 3697]	[-22.548, 22.182]	[0, 0]	[0, 1]	[0, 1]	[0, 0]	0	0	0	2287919
13RFQ740290.las	236263566.48	236694403.44	[-3738, 3717]	[-22.428, 22.302]	[0, 0]	[0, 1]	[0, 1]	[0, 0]	0	0	0	2607928
13RFQ740305.las	236263547.84	236694384.98	[-3737, 3701]	[-22.422, 22.206]	[0, 0]	[0, 1]	[0, 1]	[0, 0]	0	0	0	2688818
13RFQ740320.las	236263528.93	236694367.23	[-3720, 3666]	[-22.32, 21.996]	[0, 0]	[0, 1]	[0, 1]	[0, 0]	0	0	0	2909174
13RFQ740335.las	236263509.37	236694349.02	[-3704, 3666]	[-22.224, 21.996]	[0, 0]	[0, 1]	[0, 1]	[0, 0]	0	0	0	3061446
13RFQ740350.las	236263489.71	236694331.00	[-3719, 3667]	[-22.314, 22.002]	[0, 0]	[0, 1]	[0, 1]	[0, 0]	0	0	0	3201676
13RFQ740365.las	236263469.46	236694312.51	[-3721, 3650]	[-22.326, 21.9]	[0, 0]	[0, 1]	[0, 1]	[0, 0]	0	0	0	3279657
13RFQ740380.las	236263450.08	236694294.65	[-3701, 3647]	[-22.206, 21.882]	[0, 0]	[0, 1]	[0, 1]	[0, 0]	0	0	0	3244645
13RFQ740395.las	236263430.33	236694276.87	[-3675, 3635]	[-22.05, 21.81]	[0, 0]	[0, 1]	[0, 1]	[0, 0]	0	0	0	3516149
13RFQ740410.las	236263411.29	236694258.52	[-3670, 3630]	[-22.02, 21.78]	[0, 0]	[0, 1]	[0, 1]	[0, 0]	0	0	0	3680475
13RFQ740425.las	236263391.63	236694240.77	[-3691, 3630]	[-22.146, 21.78]	[0, 0]	[0, 1]	[0, 1]	[0, 0]	0	0	0	3876888
13RFQ740440.las	236263371.95	236694222.93	[-3673, 3616]	[-22.038, 21.696]	[0, 0]	[0, 1]	[0, 1]	[0, 0]	0	0	0	3885281
13RFQ740455.las	236263352.33	236694204.79	[-3668, 3612]	[-22.008, 21.672]	[0, 0]	[0, 1]	[0, 1]	[0, 0]	0	0	0	3964603
13RFQ740470.las	236263332.76	236694187.21	[-3640, 3581]	[-21.84, 21.486]	[0, 0]	[0, 1]	[0, 1]	[0, 0]	0	0	0	3950765
13RFQ740485.las	236263313.13	236694169.09	[-3642, 3579]	[-21.852, 21.474]	[0, 0]	[0, 1]	[0, 1]	[0, 0]	0	0	0	3784851
13RFQ740500.las	236263293.73	236694151.51	[-3622, 3563]	[-21.732, 21.378]	[0, 0]	[0, 1]	[0, 1]	[0, 0]	0	0	0	3468123
13RFQ740515.las	236263273.89	236694133.78	[-3629, 3552]	[-21.774, 21.312]	[0, 0]	[0, 1]	[0, 1]	[0, 0]	0	0	0	3241117
13RFQ740530.las	236263254.23	236694116.20	[-3620, 3552]	[-21.72, 21.312]	[0, 0]	[0, 1]	[0, 1]	[0, 0]	0	0	0	3172946
13RFQ740545.las	236263234.32	236694098.35	[-3620, 3569]	[-21.72, 21.414]	[0, 0]	[0, 1]	[0, 1]	[0, 0]	0	0	0	3045274
13RFQ740560.las	236263214.50	236694080.82	[-3621, 3562]	[-21.726, 21.372]	[0, 0]	[0, 1]	[0, 1]	[0, 0]	0	0	0	2938658
13RFQ740575.las	236263195.61	236694062.97	[-3610, 3561]	[-21.66, 21.366]	[0, 0]	[0, 1]	[0, 1]	[0, 0]	0	0	0	2721778
13RFQ740590.las	236263175.65	240772640.90	[-3608, 3543]	[-21.648, 21.258]	[0, 0]	[0, 1]	[0, 1]	[0, 0]	0	0	0	7509936
13RFQ740605.las	236263156.26	240772655.95	[-3590, 3530]	[-21.54, 21.18]	[0, 0]	[0, 1]	[0, 1]	[0, 0]	0	0	0	8294890
13RFQ740620.las	236263141.73	240772673.27	[-3603, 3526]	[-21.618, 21.156]	[0, 0]	[0, 1]	[0, 1]	[0, 0]	0	0	0	7996805

DPH-1.3 Report on ASPRS LAS File Format (Tiled Data) - Informational - continued

File	GPS Time min	GPS Time max	Extended Scan Angle	Scan Angle Rank	Scanner Channel	Scan Direction	Edge of Flight Line	User Data	Counts for Synthetic	Key-points	Withheld	Overlap
13RFQ740635.las	236263129.74	240773133.96	[-3588, 3543]	[-21.528, 21.258]	[0, 0]	[0, 1]	[0, 1]	[0, 0]	0	0	0	8048478
13RFQ740650.las	236265475.56	240773132.43	[-3591, 2010]	[-21.546, 12.06]	[0, 0]	[0, 1]	[0, 1]	[0, 0]	0	0	2	9434012
13RFQ740665.las	236265494.85	240773121.59	[-3587, 3516]	[-21.522, 21.096]	[0, 0]	[0, 1]	[0, 1]	[0, 0]	0	0	7004205	6833913
13RFQ740680.las	236265513.04	240773107.23	[-3587, 3500]	[-21.522, 21]	[0, 0]	[0, 1]	[0, 1]	[0, 0]	0	0	1746107	8168799
13RFQ740695.las	236265530.84	240772759.08	[-3548, 3496]	[-21.288, 20.976]	[0, 0]	[0, 1]	[0, 1]	[0, 0]	0	0	5207254	4412678
13RFQ740710.las	236265549.74	240772777.50	[-3548, 1546]	[-21.288, 9.276]	[0, 0]	[0, 1]	[0, 1]	[0, 0]	0	0	620798	7754724
13RFQ740725.las	236265568.44	240772795.72	[-3521, 3466]	[-21.126, 20.796]	[0, 0]	[0, 1]	[0, 1]	[0, 0]	0	0	0	8000589
13RFQ740740.las	236265587.84	240772811.08	[-3536, 3448]	[-21.216, 20.688]	[0, 0]	[0, 1]	[0, 1]	[0, 0]	0	0	0	7383692
13RFQ740755.las	236265606.11	240772817.50	[-3539, 3461]	[-21.234, 20.766]	[0, 0]	[0, 1]	[0, 1]	[0, 0]	0	0	0	2500959
13RFQ755005.las	236264700.36	236694749.16	[-4214, 2043]	[-25.284, 12.258]	[0, 0]	[0, 1]	[0, 1]	[0, 0]	0	0	0	1830236
13RFQ755020.las	236264717.22	236694731.05	[-4179, 2179]	[-25.074, 13.074]	[0, 0]	[0, 1]	[0, 1]	[0, 0]	0	0	0	1832206
13RFQ755035.las	236264734.69	236694712.65	[-4113, 2317]	[-24.678, 13.902]	[0, 0]	[0, 1]	[0, 1]	[0, 0]	0	0	0	1819135
13RFQ755050.las	236264752.03	236694694.42	[-4058, 2497]	[-24.348, 14.982]	[0, 0]	[0, 1]	[0, 1]	[0, 0]	0	0	0	1816222
13RFQ755065.las	236264769.34	236695558.31	[-4014, 3947]	[-24.084, 23.682]	[0, 0]	[0, 1]	[0, 1]	[0, 0]	0	0	0	1848951
13RFQ755080.las	236264786.11	236695576.85	[-3979, 3947]	[-23.874, 23.682]	[0, 0]	[0, 1]	[0, 1]	[0, 0]	0	0	0	2271513
13RFQ755095.las	236264803.26	236695595.70	[-3945, 3898]	[-23.67, 23.388]	[0, 0]	[0, 1]	[0, 1]	[0, 0]	0	0	0	2423992
13RFQ755110.las	236264820.33	236695614.28	[-3927, 3887]	[-23.562, 23.322]	[0, 0]	[0, 1]	[0, 1]	[0, 0]	0	0	0	2662395
13RFQ755125.las	236264837.24	236695632.84	[-3907, 3852]	[-23.442, 23.112]	[0, 0]	[0, 1]	[0, 1]	[0, 0]	0	0	0	2916774
13RFQ755140.las	236264854.63	236695651.64	[-3877, 3832]	[-23.262, 22.992]	[0, 0]	[0, 1]	[0, 1]	[0, 0]	0	0	0	2984510
13RFQ755155.las	236264871.37	236695670.45	[-3875, 3814]	[-23.25, 22.884]	[0, 0]	[0, 1]	[0, 1]	[0, 0]	0	0	0	3099393
13RFQ755170.las	236264888.28	236695689.31	[-3874, 3798]	[-23.244, 22.788]	[0, 0]	[0, 1]	[0, 1]	[0, 0]	0	0	0	3173233
13RFQ755185.las	236264905.68	236695708.12	[-3859, 3787]	[-23.154, 22.722]	[0, 0]	[0, 1]	[0, 1]	[0, 0]	0	0	0	3400297
13RFQ755200.las	236264923.60	236695726.88	[-3828, 3763]	[-22.968, 22.578]	[0, 0]	[0, 1]	[0, 1]	[0, 0]	0	0	0	3579070
13RFQ755215.las	236264941.99	236695745.54	[-3828, 3751]	[-22.968, 22.506]	[0, 0]	[0, 1]	[0, 1]	[0, 0]	0	0	0	3771473
13RFQ755230.las	236264959.44	236695764.45	[-3806, 3747]	[-22.836, 22.482]	[0, 0]	[0, 1]	[0, 1]	[0, 0]	0	0	0	3902258
13RFQ755245.las	236264977.61	236695783.32	[-3802, 3729]	[-22.812, 22.374]	[0, 0]	[0, 1]	[0, 1]	[0, 0]	0	0	0	3827324
13RFQ755260.las	236264995.64	236695801.97	[-3790, 3731]	[-22.74, 22.386]	[0, 0]	[0, 1]	[0, 1]	[0, 0]	0	0	0	3761062
13RFQ755275.las	236265013.70	236695821.15	[-3786, 3716]	[-22.716, 22.296]	[0, 0]	[0, 1]	[0, 1]	[0, 0]	0	0	0	3603678
13RFQ755290.las	236265031.75	236695839.82	[-3772, 3699]	[-22.632, 22.194]	[0, 0]	[0, 1]	[0, 1]	[0, 0]	0	0	0	3390891
13RFQ755305.las	236265049.58	236695858.75	[-3758, 3698]	[-22.548, 22.188]	[0, 0]	[0, 1]	[0, 1]	[0, 0]	0	0	0	3267863
13RFQ755320.las	236265068.14	236695877.68	[-3756, 3693]	[-22.536, 22.158]	[0, 0]	[0, 1]	[0, 1]	[0, 0]	0	0	0	3117281
13RFQ755335.las	236265086.40	236695896.26	[-3721, 3665]	[-22.326, 21.99]	[0, 0]	[0, 1]	[0, 1]	[0, 0]	0	0	0	2881845
13RFQ755350.las	236265104.23	236695914.75	[-3724, 3663]	[-22.344, 21.978]	[0, 0]	[0, 1]	[0, 1]	[0, 0]	0	0	0	2760855
13RFQ755365.las	236265122.28	236695933.19	[-3722, 3661]	[-22.332, 21.966]	[0, 0]	[0, 1]	[0, 1]	[0, 0]	0	0	0	2716984
13RFQ755380.las	236265140.94	236695951.30	[-3719, 3647]	[-22.314, 21.882]	[0, 0]	[0, 1]	[0, 1]	[0, 0]	0	0	0	2617097
13RFQ755395.las	236265158.95	236695969.63	[-3694, 3630]	[-22.164, 21.78]	[0, 0]	[0, 1]	[0, 1]	[0, 0]	0	0	0	2543265
13RFQ755410.las	236265177.96	236695987.72	[-3693, 3631]	[-22.158, 21.786]	[0, 0]	[0, 1]	[0, 1]	[0, 0]	0	0	0	2324465
13RFQ755425.las	236265196.68	236696006.11	[-3660, 3627]	[-21.96, 21.762]	[0, 0]	[0, 1]	[0, 1]	[0, 0]	0	0	0	2026436
13RFQ755440.las	236694204.80	236696024.37	[-2154, 3614]	[-12.924, 21.684]	[0, 0]	[0, 1]	[0, 1]	[0, 0]	0	0	0	2015374
13RFQ755455.las	236694187.22	236696042.35	[-2004, 3596]	[-12.024, 21.576]	[0, 0]	[0, 1]	[0, 1]	[0, 0]	0	0	0	1953616
13RFQ755470.las	236694169.10	236696060.75	[-1816, 3583]	[-10.896, 21.498]	[0, 0]	[0, 1]	[0, 1]	[0, 0]	0	0	0	2013106
13RFQ755485.las	236694151.51	236696078.97	[-1671, 3580]	[-10.026, 21.48]	[0, 0]	[0, 1]	[0, 1]	[0, 0]	0	0	0	1927011
13RFQ755500.las	236694133.78	236696097.39	[-1499, 3562]	[-8.994, 21.372]	[0, 0]	[0, 1]	[0, 1]	[0, 0]	0	0	0	1927638
13RFQ755515.las	236694116.22	236696115.90	[-1351, 3562]	[-8.106, 21.372]	[0, 0]	[0, 1]	[0, 1]	[0, 0]	0	0	0	1899926
13RFQ755530.las	236694098.36	236696133.96	[-1154, 3562]	[-6.924, 21.372]	[0, 0]	[0, 1]	[0, 1]	[0, 0]	0	0	0	1879541
13RFQ755545.las	236694080.83	236696152.51	[-1028, 3547]	[-6.168, 21.282]	[0, 0]	[0, 1]	[0, 1]	[0, 0]	0	0	0	1807943
13RFQ755560.las	236694062.98	236696170.60	[-1176, 3544]	[-7.056, 21.264]	[0, 0]	[0, 1]	[0, 1]	[0, 0]	0	0	0	1854833
13RFQ755575.las	236694045.45	236696188.71	[-1314, 3545]	[-7.884, 21.27]	[0, 0]	[0, 1]	[0, 1]	[0, 0]	0	0	0	1910179
13RFQ755590.las	236694027.91	240772638.21	[-3059, 3545]	[-18.354, 21.27]	[0, 0]	[0, 1]	[0, 1]	[0, 0]	0	0	0	2784417

DPH-1.3 Report on ASPRS LAS File Format (Tiled Data) - Informational - continued

File	GPS Time min	GPS Time max	Extended Scan Angle	Scan Angle Rank	Scanner Channel	Scan Direction	Edge of Flight Line	User Data	Counts for Synthetic	Key-points	Withheld	Overlap
13RFQ755605.las	236694010.00	240772654.04	[-3041, 3542]	[-18.246, 21.252]	[0, 0]	[0, 1]	[0, 1]	[0, 0]	0	0	0	2744857
13RFQ755620.las	236693992.43	240772670.64	[-3056, 3529]	[-18.336, 21.174]	[0, 0]	[0, 1]	[0, 1]	[0, 0]	0	0	0	2521132
13RFQ755635.las	236693974.72	240773148.44	[-3040, 3529]	[-18.24, 21.174]	[0, 0]	[0, 1]	[0, 1]	[0, 0]	0	0	0	3677347
13RFQ755650.las	236693957.03	240773143.14	[-3056, 3513]	[-18.336, 21.078]	[0, 0]	[0, 1]	[0, 1]	[0, 0]	0	0	0	2475171
13RFQ755665.las	236693939.30	240773130.87	[-3520, 3495]	[-21.12, 20.97]	[0, 0]	[0, 1]	[0, 1]	[0, 0]	0	0	103683	2595016
13RFQ755680.las	236693921.66	236696756.66	[-3525, 3492]	[-21.15, 20.952]	[0, 0]	[0, 1]	[0, 1]	[0, 0]	0	0	0	2149093
13RFQ755695.las	236693903.93	236696738.98	[-3519, 3478]	[-21.114, 20.868]	[0, 0]	[0, 1]	[0, 1]	[0, 0]	0	0	0	2308280
13RFQ755710.las	236693886.36	236696721.35	[-3505, 3477]	[-21.03, 20.862]	[0, 0]	[0, 1]	[0, 1]	[0, 0]	0	0	0	2497257
13RFQ755725.las	236693868.62	236696703.45	[-3503, 3463]	[-21.018, 20.778]	[0, 0]	[0, 1]	[0, 1]	[0, 0]	0	0	0	2664108
13RFQ755740.las	236693850.91	236696685.79	[-3532, 3476]	[-21.192, 20.856]	[0, 0]	[0, 1]	[0, 1]	[0, 0]	0	0	0	2909005
13RFQ755755.las	236693845.20	236696667.99	[-3535, 3495]	[-21.21, 20.97]	[0, 0]	[0, 1]	[0, 1]	[0, 0]	0	0	0	956881
13RFQ770005.las	236694731.06	236697567.05	[-4103, 4069]	[-24.618, 24.414]	[0, 0]	[0, 1]	[0, 1]	[0, 0]	0	0	0	3563723
13RFQ770020.las	236694712.67	236697548.51	[-4142, 4084]	[-24.852, 24.504]	[0, 0]	[0, 1]	[0, 1]	[0, 0]	0	0	0	3943563
13RFQ770035.las	236694694.43	236697529.93	[-4129, 4057]	[-24.774, 24.342]	[0, 0]	[0, 1]	[0, 1]	[0, 0]	0	0	0	3862191
13RFQ770050.las	236694676.20	236697511.67	[-4109, 4000]	[-24.654, 24]	[0, 0]	[0, 1]	[0, 1]	[0, 0]	0	0	0	3837855
13RFQ770065.las	236694657.94	236697493.52	[-4059, 3980]	[-24.354, 23.88]	[0, 0]	[0, 1]	[0, 1]	[0, 0]	0	0	0	3856598
13RFQ770080.las	236694639.62	236697475.30	[-4026, 3917]	[-24.156, 23.502]	[0, 0]	[0, 1]	[0, 1]	[0, 0]	0	0	0	3654366
13RFQ770095.las	236694621.73	236697456.86	[-3971, 3899]	[-23.826, 23.394]	[0, 0]	[0, 1]	[0, 1]	[0, 0]	0	0	0	3422557
13RFQ770110.las	236694603.65	236697438.65	[-3929, 3870]	[-23.574, 23.22]	[0, 0]	[0, 1]	[0, 1]	[0, 0]	0	0	0	3201084
13RFQ770125.las	236694585.69	236697420.66	[-3925, 3848]	[-23.55, 23.088]	[0, 0]	[0, 1]	[0, 1]	[0, 0]	0	0	0	2972847
13RFQ770140.las	236694567.57	236697402.49	[-3890, 3829]	[-23.34, 22.974]	[0, 0]	[0, 1]	[0, 1]	[0, 0]	0	0	0	2864303
13RFQ770155.las	236694549.31	236697384.35	[-3856, 3814]	[-23.136, 22.884]	[0, 0]	[0, 1]	[0, 1]	[0, 0]	0	0	0	2802203
13RFQ770170.las	236694531.47	236697366.03	[-3856, 3816]	[-23.136, 22.896]	[0, 0]	[0, 1]	[0, 1]	[0, 0]	0	0	0	2661349
13RFQ770185.las	236694513.26	236697347.62	[-3844, 3798]	[-23.064, 22.788]	[0, 0]	[0, 1]	[0, 1]	[0, 0]	0	0	0	2486903
13RFQ770200.las	236694495.47	236697329.91	[-3821, 3785]	[-22.926, 22.71]	[0, 0]	[0, 1]	[0, 1]	[0, 0]	0	0	0	2306482
13RFQ770215.las	236694490.69	236697311.66	[-3819, 3745]	[-22.914, 22.47]	[0, 0]	[0, 1]	[0, 1]	[0, 0]	0	0	0	2031035
13RFQ770230.las	236695745.54	236697293.43	[-3779, 2216]	[-22.674, 13.296]	[0, 0]	[0, 1]	[0, 1]	[0, 0]	0	0	0	1964279
13RFQ770245.las	236695764.46	236697275.37	[-3771, 2081]	[-22.626, 12.486]	[0, 0]	[0, 1]	[0, 1]	[0, 0]	0	0	0	2001273
13RFQ770260.las	236695783.33	236697257.17	[-3755, 1884]	[-22.53, 11.304]	[0, 0]	[0, 1]	[0, 1]	[0, 0]	0	0	0	2009174
13RFQ770275.las	236695801.98	236697238.98	[-3773, 1718]	[-22.638, 10.308]	[0, 0]	[0, 1]	[0, 1]	[0, 0]	0	0	0	2080050
13RFQ770290.las	236695821.16	236697220.88	[-3758, 1590]	[-22.548, 9.54]	[0, 0]	[0, 1]	[0, 1]	[0, 0]	0	0	0	1969875
13RFQ770305.las	236695839.83	236697202.73	[-3742, 1388]	[-22.452, 8.328]	[0, 0]	[0, 1]	[0, 1]	[0, 0]	0	0	0	1914196
13RFQ770320.las	236695858.76	236697184.94	[-3722, 1275]	[-22.332, 7.65]	[0, 0]	[0, 1]	[0, 1]	[0, 0]	0	0	0	1950605
13RFQ770335.las	236695877.69	236697166.88	[-3721, 1179]	[-22.326, 7.074]	[0, 0]	[0, 1]	[0, 1]	[0, 0]	0	0	0	2007004
13RFQ770350.las	236695896.27	236697148.76	[-3721, 1144]	[-22.326, 6.864]	[0, 0]	[0, 1]	[0, 1]	[0, 0]	0	0	0	2043633
13RFQ770365.las	236695914.76	236697130.83	[-3702, 1292]	[-22.212, 7.752]	[0, 0]	[0, 1]	[0, 1]	[0, 0]	0	0	0	2031845
13RFQ770380.las	236695933.20	236697112.83	[-3684, 1423]	[-22.104, 8.538]	[0, 0]	[0, 1]	[0, 1]	[0, 0]	0	0	0	1962670
13RFQ770395.las	236695951.30	236697095.07	[-3688, 1523]	[-22.128, 9.138]	[0, 0]	[0, 1]	[0, 1]	[0, 0]	0	0	0	1970403
13RFQ770410.las	236695969.64	236697077.40	[-3687, 1665]	[-22.122, 9.99]	[0, 0]	[0, 1]	[0, 1]	[0, 0]	0	0	0	1925348
13RFQ770425.las	236695987.73	236697059.51	[-3672, 1828]	[-22.032, 10.968]	[0, 0]	[0, 1]	[0, 1]	[0, 0]	0	0	0	1912086
13RFQ770440.las	236696006.11	236697041.99	[-3653, 1982]	[-21.918, 11.892]	[0, 0]	[0, 1]	[0, 1]	[0, 0]	0	0	0	1916506
13RFQ770455.las	236696024.37	236697024.09	[-3639, 2154]	[-21.834, 12.924]	[0, 0]	[0, 1]	[0, 1]	[0, 0]	0	0	0	1904948
13RFQ770470.las	236696042.36	236870895.02	[-3624, 3580]	[-21.744, 21.48]	[0, 0]	[0, 1]	[0, 1]	[0, 0]	0	0	0	2087531
13RFQ770485.las	236696060.75	236870881.39	[-3635, 3578]	[-21.81, 21.468]	[0, 0]	[0, 1]	[0, 1]	[0, 0]	0	0	0	2815355
13RFQ770500.las	236696078.98	236870863.78	[-3621, 3562]	[-21.726, 21.372]	[0, 0]	[0, 1]	[0, 1]	[0, 0]	0	0	0	3261921
13RFQ770515.las	236696097.39	236870846.38	[-3620, 3563]	[-21.72, 21.378]	[0, 0]	[0, 1]	[0, 1]	[0, 0]	0	0	0	3542467
13RFQ770530.las	236696115.91	236870828.73	[-3607, 3562]	[-21.642, 21.372]	[0, 0]	[0, 1]	[0, 1]	[0, 0]	0	0	0	3762136
13RFQ770545.las	236696133.97	236870810.89	[-3603, 3545]	[-21.618, 21.27]	[0, 0]	[0, 1]	[0, 1]	[0, 0]	0	0	0	3940212
13RFQ770560.las	236696152.52	236870793.12	[-3588, 3545]	[-21.528, 21.27]	[0, 0]	[0, 1]	[0, 1]	[0, 0]	0	0	0	4098419

DPH-1.3 Report on ASPRS LAS File Format (Tiled Data) - Informational - continued

File	GPS Time min	GPS Time max	Extended Scan Angle	Scan Angle Rank	Scanner Channel	Scan Direction	Edge of Flight Line	User Data	Counts for Synthetic	Key-points	Withheld	Overlap
13RFQ770575.las	236696170.61	236870775.33	[-3585, 3528]	[-21.51, 21.168]	[0, 0]	[0, 1]	[0, 1]	[0, 0]	0	0	0	4310829
13RFQ770590.las	236696188.72	236870757.27	[-3584, 3512]	[-21.504, 21.072]	[0, 0]	[0, 1]	[0, 1]	[0, 0]	0	0	0	4526223
13RFQ770605.las	236696207.22	236870739.45	[-3552, 3495]	[-21.312, 20.97]	[0, 0]	[0, 1]	[0, 1]	[0, 0]	0	0	0	4851273
13RFQ770620.las	236696225.05	236870721.28	[-3554, 3497]	[-21.324, 20.982]	[0, 0]	[0, 1]	[0, 1]	[0, 0]	0	0	0	5261160
13RFQ770635.las	236696243.56	240773148.44	[-3573, 3494]	[-21.438, 20.964]	[0, 0]	[0, 1]	[0, 1]	[0, 0]	0	0	0	6006096
13RFQ770650.las	236696261.66	240773148.44	[-3539, 3488]	[-21.234, 20.928]	[0, 0]	[0, 1]	[0, 1]	[0, 0]	0	0	0	7186151
13RFQ770665.las	236696279.79	236870667.31	[-3534, 3478]	[-21.204, 20.868]	[0, 0]	[0, 1]	[0, 1]	[0, 0]	0	0	0	5780782
13RFQ770680.las	236696297.95	236870649.26	[-3535, 3478]	[-21.21, 20.868]	[0, 0]	[0, 1]	[0, 1]	[0, 0]	0	0	0	5590806
13RFQ770695.las	236696316.16	236870631.60	[-3521, 3480]	[-21.126, 20.88]	[0, 0]	[0, 1]	[0, 1]	[0, 0]	0	0	0	3950305
13RFQ770710.las	236696334.34	236870613.48	[-3504, 3462]	[-21.024, 20.772]	[0, 0]	[0, 1]	[0, 1]	[0, 0]	0	0	0	3351368
13RFQ770725.las	236696352.61	236870595.37	[-3517, 3460]	[-21.102, 20.76]	[0, 0]	[0, 1]	[0, 1]	[0, 0]	0	0	0	3197718
13RFQ770740.las	236696370.72	236870577.30	[-3535, 3463]	[-21.21, 20.778]	[0, 0]	[0, 1]	[0, 1]	[0, 0]	0	0	0	3049603
13RFQ770755.las	236696389.03	236870559.47	[-3537, 3491]	[-21.222, 20.946]	[0, 0]	[0, 1]	[0, 1]	[0, 0]	0	0	0	960216
13RFQ785005.las	236695466.02	236871439.49	[-4126, 4016]	[-24.756, 24.096]	[0, 0]	[0, 1]	[0, 1]	[0, 0]	0	0	0	4785032
13RFQ785020.las	236695484.39	236871422.54	[-4127, 4069]	[-24.762, 24.414]	[0, 0]	[0, 1]	[0, 1]	[0, 0]	0	0	0	4604008
13RFQ785035.las	236697511.68	236871405.33	[-4100, 4065]	[-24.6, 24.39]	[0, 0]	[0, 1]	[0, 1]	[0, 0]	0	0	0	4689418
13RFQ785050.las	236697493.54	236871387.99	[-4093, 4054]	[-24.558, 24.324]	[0, 0]	[0, 1]	[0, 1]	[0, 0]	0	0	0	4799631
13RFQ785065.las	236697475.31	236871370.90	[-4067, 4000]	[-24.402, 24]	[0, 0]	[0, 1]	[0, 1]	[0, 0]	0	0	0	4975548
13RFQ785080.las	236697456.87	236871353.77	[-4050, 3982]	[-24.3, 23.892]	[0, 0]	[0, 1]	[0, 1]	[0, 0]	0	0	0	5101141
13RFQ785095.las	236697438.66	236871336.80	[-4011, 3952]	[-24.066, 23.712]	[0, 0]	[0, 1]	[0, 1]	[0, 0]	0	0	0	5194779
13RFQ785110.las	236697420.66	236871319.33	[-3972, 3901]	[-23.832, 23.406]	[0, 0]	[0, 1]	[0, 1]	[0, 0]	0	0	0	5375413
13RFQ785125.las	236697402.50	236871302.05	[-3938, 3883]	[-23.628, 23.298]	[0, 0]	[0, 1]	[0, 1]	[0, 0]	0	0	0	5439239
13RFQ785140.las	236697384.36	236871284.77	[-3928, 3866]	[-23.568, 23.196]	[0, 0]	[0, 1]	[0, 1]	[0, 0]	0	0	0	5636313
13RFQ785155.las	236697366.03	236871267.05	[-3874, 3832]	[-23.244, 22.992]	[0, 0]	[0, 1]	[0, 1]	[0, 0]	0	0	0	5781370
13RFQ785170.las	236697347.63	236871249.60	[-3856, 3799]	[-23.136, 22.794]	[0, 0]	[0, 1]	[0, 1]	[0, 0]	0	0	0	5901300
13RFQ785185.las	236697329.92	236871232.17	[-3858, 3789]	[-23.148, 22.734]	[0, 0]	[0, 1]	[0, 1]	[0, 0]	0	0	0	6100203
13RFQ785200.las	236697311.67	236871214.78	[-3829, 3765]	[-22.974, 22.59]	[0, 0]	[0, 1]	[0, 1]	[0, 0]	0	0	0	6100501
13RFQ785215.las	236697293.44	236871197.66	[-3788, 3752]	[-22.728, 22.512]	[0, 0]	[0, 1]	[0, 1]	[0, 0]	0	0	0	6198835
13RFQ785230.las	236697275.38	236871179.98	[-3786, 3731]	[-22.716, 22.386]	[0, 0]	[0, 1]	[0, 1]	[0, 0]	0	0	0	6351403
13RFQ785245.las	236697257.18	236871162.45	[-3788, 3716]	[-22.728, 22.296]	[0, 0]	[0, 1]	[0, 1]	[0, 0]	0	0	0	6431062
13RFQ785260.las	236697238.99	236873563.09	[-3772, 3713]	[-22.632, 22.278]	[0, 0]	[0, 1]	[0, 1]	[0, 0]	0	0	0	6486699
13RFQ785275.las	236697220.89	236873581.99	[-3763, 3713]	[-22.578, 22.278]	[0, 0]	[0, 1]	[0, 1]	[0, 0]	0	0	0	6877390
13RFQ785290.las	236697202.74	236873599.62	[-3738, 3699]	[-22.428, 22.194]	[0, 0]	[0, 1]	[0, 1]	[0, 0]	0	0	0	7179245
13RFQ785305.las	236697184.95	236873617.53	[-3754, 3698]	[-22.524, 22.188]	[0, 0]	[0, 1]	[0, 1]	[0, 0]	0	0	0	7465656
13RFQ785320.las	236697166.89	236873635.40	[-3737, 3684]	[-22.422, 22.104]	[0, 0]	[0, 1]	[0, 1]	[0, 0]	0	0	0	7771071
13RFQ785335.las	236697148.77	236873653.25	[-3720, 3677]	[-22.32, 22.062]	[0, 0]	[0, 1]	[0, 1]	[0, 0]	0	0	0	7880379
13RFQ785350.las	236697130.84	236873671.34	[-3703, 3674]	[-22.218, 22.044]	[0, 0]	[0, 1]	[0, 1]	[0, 0]	0	0	0	8219031
13RFQ785365.las	236697112.83	236873688.85	[-3704, 3664]	[-22.224, 21.984]	[0, 0]	[0, 1]	[0, 1]	[0, 0]	0	0	0	8361780
13RFQ785380.las	236697095.08	236873706.61	[-3685, 3632]	[-22.11, 21.792]	[0, 0]	[0, 1]	[0, 1]	[0, 0]	0	0	0	8782837
13RFQ785395.las	236697077.40	236873724.61	[-3687, 3631]	[-22.122, 21.786]	[0, 0]	[0, 1]	[0, 1]	[0, 0]	0	0	0	9032475
13RFQ785410.las	236697059.51	236873742.47	[-3670, 3631]	[-22.02, 21.786]	[0, 0]	[0, 1]	[0, 1]	[0, 0]	0	0	0	9305601
13RFQ785425.las	236697042.01	236873760.22	[-3669, 3614]	[-22.014, 21.684]	[0, 0]	[0, 1]	[0, 1]	[0, 0]	0	0	0	9750067
13RFQ785440.las	236697024.10	236873777.86	[-3659, 3612]	[-21.954, 21.672]	[0, 0]	[0, 1]	[0, 1]	[0, 0]	0	0	0	9953901
13RFQ785455.las	236697006.42	236873795.30	[-3656, 3612]	[-21.936, 21.672]	[0, 0]	[0, 1]	[0, 1]	[0, 0]	0	0	0	10028174
13RFQ785470.las	236696988.80	236873812.85	[-3621, 3580]	[-21.726, 21.48]	[0, 0]	[0, 1]	[0, 1]	[0, 0]	0	0	0	9582218
13RFQ785485.las	236696971.21	236873830.39	[-3623, 3582]	[-21.738, 21.492]	[0, 0]	[0, 1]	[0, 1]	[0, 0]	0	0	0	9057814
13RFQ785500.las	236696953.41	236873847.97	[-3609, 3575]	[-21.654, 21.45]	[0, 0]	[0, 1]	[0, 1]	[0, 0]	0	0	0	8800903
13RFQ785515.las	236696935.65	236873865.22	[-3609, 3567]	[-21.654, 21.402]	[0, 0]	[0, 1]	[0, 1]	[0, 0]	0	0	0	8426053
13RFQ785530.las	236696918.02	236873882.96	[-3605, 3562]	[-21.63, 21.372]	[0, 0]	[0, 1]	[0, 1]	[0, 0]	0	0	0	8307516

DPH-1.3 Report on ASPRS LAS File Format (Tiled Data) - Informational - continued

File	GPS Time min	GPS Time max	Extended Scan Angle	Scan Angle Rank	Scanner Channel	Scan Direction	Edge of Flight Line	User Data	Counts for Synthetic	Key-points	Withheld	Overlap
13RFQ785545.las	236696900.15	236873900.50	[-3602, 3560]	[-21.612, 21.36]	[0, 0]	[0, 1]	[0, 1]	[0, 0]	0	0	0	8071022
13RFQ785560.las	236696882.48	236873917.89	[-3592, 3545]	[-21.552, 21.27]	[0, 0]	[0, 1]	[0, 1]	[0, 0]	0	0	0	7882673
13RFQ785575.las	236696864.72	236873935.52	[-3572, 3543]	[-21.432, 21.258]	[0, 0]	[0, 1]	[0, 1]	[0, 0]	0	0	0	7788869
13RFQ785590.las	236696847.16	236873952.92	[-3553, 3529]	[-21.318, 21.174]	[0, 0]	[0, 1]	[0, 1]	[0, 0]	0	0	0	7468665
13RFQ785605.las	236696829.26	236873970.41	[-3540, 3511]	[-21.24, 21.066]	[0, 0]	[0, 1]	[0, 1]	[0, 0]	0	0	0	7291914
13RFQ785620.las	236696819.32	236873987.94	[-3536, 3496]	[-21.216, 20.976]	[0, 0]	[0, 1]	[0, 1]	[0, 0]	0	0	0	6822873
13RFQ785635.las	236699042.76	236874005.50	[-3522, 3493]	[-21.132, 20.958]	[0, 0]	[0, 1]	[0, 1]	[0, 0]	0	0	0	6582365
13RFQ785650.las	236699060.93	236874023.21	[-3522, 3479]	[-21.132, 20.874]	[0, 0]	[0, 1]	[0, 1]	[0, 0]	0	0	0	6461074
13RFQ785665.las	236699079.05	236874041.09	[-3520, 3481]	[-21.12, 20.886]	[0, 0]	[0, 1]	[0, 1]	[0, 0]	0	0	0	6334792
13RFQ785680.las	236699097.07	236874058.49	[-3519, 3480]	[-21.114, 20.88]	[0, 0]	[0, 1]	[0, 1]	[0, 0]	0	0	0	6340306
13RFQ785695.las	236699115.55	236874076.37	[-3501, 3478]	[-21.006, 20.868]	[0, 0]	[0, 1]	[0, 1]	[0, 0]	0	0	0	3077530
13RFQ785710.las	236870595.38	236874094.05	[-1433, 3462]	[-8.598, 20.772]	[0, 0]	[0, 1]	[0, 1]	[0, 0]	0	0	0	1900430
13RFQ785725.las	236870577.31	236874111.34	[-1289, 3466]	[-7.734, 20.796]	[0, 0]	[0, 1]	[0, 1]	[0, 0]	0	0	0	1823200
13RFQ785740.las	236870559.47	236874129.32	[-1130, 3495]	[-6.78, 20.97]	[0, 0]	[0, 1]	[0, 1]	[0, 0]	0	0	0	1977153
13RFQ785755.las	236870553.42	236874134.94	[-1037, 3498]	[-6.222, 20.988]	[0, 0]	[0, 1]	[0, 1]	[0, 0]	0	0	0	639295
13RFQ800005.las	236698292.76	236873262.53	[-4027, 3966]	[-24.162, 23.796]	[0, 0]	[0, 1]	[0, 1]	[0, 0]	0	0	0	9432293
13RFQ800020.las	236698310.06	236873280.26	[-4049, 3992]	[-24.294, 23.952]	[0, 0]	[0, 1]	[0, 1]	[0, 0]	0	0	0	9621210
13RFQ800035.las	236698327.63	236873297.86	[-4094, 4035]	[-24.564, 24.21]	[0, 0]	[0, 1]	[0, 1]	[0, 0]	0	0	0	9465704
13RFQ800050.las	236698345.10	236873315.13	[-4073, 4045]	[-24.438, 24.27]	[0, 0]	[0, 1]	[0, 1]	[0, 0]	0	0	0	9228708
13RFQ800065.las	236698362.52	236875904.83	[-4033, 4000]	[-24.198, 24]	[0, 0]	[0, 1]	[0, 1]	[0, 0]	0	0	0	9354439
13RFQ800080.las	236698379.96	236875899.02	[-4046, 3985]	[-24.276, 23.91]	[0, 0]	[0, 1]	[0, 1]	[0, 0]	0	0	0	9512167
13RFQ800095.las	236698397.47	236875880.94	[-3995, 3965]	[-23.97, 23.79]	[0, 0]	[0, 1]	[0, 1]	[0, 0]	0	0	0	7095486
13RFQ800110.las	236698415.00	236875863.77	[-3974, 3916]	[-23.844, 23.496]	[0, 0]	[0, 1]	[0, 1]	[0, 0]	0	0	0	5048687
13RFQ800125.las	236698432.56	236875845.96	[-3942, 3885]	[-23.652, 23.31]	[0, 0]	[0, 1]	[0, 1]	[0, 0]	0	0	0	5029257
13RFQ800140.las	236698450.19	236875828.84	[-3907, 3865]	[-23.442, 23.19]	[0, 0]	[0, 1]	[0, 1]	[0, 0]	0	0	0	5121391
13RFQ800155.las	236698467.90	236875810.64	[-3891, 3833]	[-23.346, 22.998]	[0, 0]	[0, 1]	[0, 1]	[0, 0]	0	0	0	5144164
13RFQ800170.las	236698485.65	236875793.54	[-3856, 3815]	[-23.136, 22.89]	[0, 0]	[0, 1]	[0, 1]	[0, 0]	0	0	0	5150963
13RFQ800185.las	236698503.26	236875775.47	[-3844, 3799]	[-23.064, 22.794]	[0, 0]	[0, 1]	[0, 1]	[0, 0]	0	0	0	5066696
13RFQ800200.las	236698520.92	236875758.29	[-3807, 3785]	[-22.842, 22.71]	[0, 0]	[0, 1]	[0, 1]	[0, 0]	0	0	0	5176392
13RFQ800215.las	236698538.57	236875740.34	[-3806, 3749]	[-22.836, 22.494]	[0, 0]	[0, 1]	[0, 1]	[0, 0]	0	0	0	5560526
13RFQ800230.las	236698556.12	236875722.02	[-3805, 3732]	[-22.83, 22.392]	[0, 0]	[0, 1]	[0, 1]	[0, 0]	0	0	0	5484947
13RFQ800245.las	236698574.06	236875704.81	[-3788, 3732]	[-22.728, 22.392]	[0, 0]	[0, 1]	[0, 1]	[0, 0]	0	0	0	5372028
13RFQ800260.las	236698591.72	236875686.73	[-3789, 3732]	[-22.734, 22.392]	[0, 0]	[0, 1]	[0, 1]	[0, 0]	0	0	0	5305317
13RFQ800275.las	236698609.59	236875669.53	[-3771, 3713]	[-22.626, 22.278]	[0, 0]	[0, 1]	[0, 1]	[0, 0]	0	0	0	5055948
13RFQ800290.las	236698627.52	236875651.72	[-3773, 3700]	[-22.638, 22.2]	[0, 0]	[0, 1]	[0, 1]	[0, 0]	0	0	0	4744797
13RFQ800305.las	236698645.19	236875634.46	[-3755, 3698]	[-22.53, 22.188]	[0, 0]	[0, 1]	[0, 1]	[0, 0]	0	0	0	4578385
13RFQ800320.las	236698663.00	236875617.07	[-3747, 3695]	[-22.482, 22.17]	[0, 0]	[0, 1]	[0, 1]	[0, 0]	0	0	0	4378433
13RFQ800335.las	236698680.98	236875598.94	[-3743, 3665]	[-22.458, 21.99]	[0, 0]	[0, 1]	[0, 1]	[0, 0]	0	0	0	4080495
13RFQ800350.las	236698698.48	236875581.45	[-3737, 3662]	[-22.422, 21.972]	[0, 0]	[0, 1]	[0, 1]	[0, 0]	0	0	0	3884520
13RFQ800365.las	236698716.54	236875563.93	[-3720, 3662]	[-22.32, 21.972]	[0, 0]	[0, 1]	[0, 1]	[0, 0]	0	0	0	3626136
13RFQ800380.las	236698734.28	236875545.99	[-3672, 3630]	[-22.032, 21.78]	[0, 0]	[0, 1]	[0, 1]	[0, 0]	0	0	0	3219257
13RFQ800395.las	236698752.29	236875528.25	[-3687, 3631]	[-22.122, 21.786]	[0, 0]	[0, 1]	[0, 1]	[0, 0]	0	0	0	2956344
13RFQ800410.las	236698770.26	236875510.80	[-3670, 3628]	[-22.02, 21.768]	[0, 0]	[0, 1]	[0, 1]	[0, 0]	0	0	0	2649386
13RFQ800425.las	236698788.36	236875493.16	[-3670, 3612]	[-22.02, 21.672]	[0, 0]	[0, 1]	[0, 1]	[0, 0]	0	0	0	2221796
13RFQ800440.las	236873760.23	236875475.11	[-3659, 2186]	[-21.954, 13.116]	[0, 0]	[0, 1]	[0, 1]	[0, 0]	0	0	0	1995314
13RFQ800455.las	236873777.71	236875457.72	[-3622, 1943]	[-21.732, 11.658]	[0, 0]	[0, 1]	[0, 1]	[0, 0]	0	0	0	1930007
13RFQ800470.las	236873795.31	236875439.87	[-3638, 1831]	[-21.828, 10.986]	[0, 0]	[0, 1]	[0, 1]	[0, 0]	0	0	0	1933627
13RFQ800485.las	236873812.83	236875422.45	[-3620, 1800]	[-21.72, 10.8]	[0, 0]	[0, 1]	[0, 1]	[0, 0]	0	0	0	1965343
13RFQ800500.las	236873830.38	236875404.76	[-3618, 1529]	[-21.708, 9.174]	[0, 0]	[0, 1]	[0, 1]	[0, 0]	0	0	0	1896089

DPH-1.3 Report on ASPRS LAS File Format (Tiled Data) - Informational - continued

File	GPS Time min	GPS Time max	Extended Scan Angle	Scan Angle Rank	Scanner Channel	Scan Direction	Edge of Flight Line	User Data	Counts for Synthetic	Key-points	Withheld	Overlap
13RFQ800515.las	236873847.98	236875387.06	[-3619, 1327]	[-21.714, 7.962]	[0, 0]	[0, 1]	[0, 1]	[0, 0]	0	0	0	1721600
13RFQ800530.las	236873865.23	236875369.95	[-3590, 1210]	[-21.54, 7.26]	[0, 0]	[0, 1]	[0, 1]	[0, 0]	0	0	0	1885851
13RFQ800545.las	236873882.97	236875352.27	[-3589, 1124]	[-21.534, 6.744]	[0, 0]	[0, 1]	[0, 1]	[0, 0]	0	0	0	1942252
13RFQ800560.las	236873900.51	236875334.88	[-3588, 1160]	[-21.528, 6.96]	[0, 0]	[0, 1]	[0, 1]	[0, 0]	0	0	0	1937271
13RFQ800575.las	236873917.90	236875317.56	[-3573, 1306]	[-21.438, 7.836]	[0, 0]	[0, 1]	[0, 1]	[0, 0]	0	0	0	1929932
13RFQ800590.las	236873935.53	236875299.94	[-3567, 1443]	[-21.402, 8.658]	[0, 0]	[0, 1]	[0, 1]	[0, 0]	0	0	0	1924244
13RFQ800605.las	236873952.93	236875281.79	[-3551, 1562]	[-21.306, 9.372]	[0, 0]	[0, 1]	[0, 1]	[0, 0]	0	0	0	1894383
13RFQ800620.las	236873970.42	236875264.04	[-3536, 1736]	[-21.216, 10.416]	[0, 0]	[0, 1]	[0, 1]	[0, 0]	0	0	0	1890789
13RFQ800635.las	236873987.95	236875246.75	[-3538, 1883]	[-21.228, 11.298]	[0, 0]	[0, 1]	[0, 1]	[0, 0]	0	0	0	1954782
13RFQ800650.las	236874005.51	236875229.17	[-3521, 2033]	[-21.126, 12.198]	[0, 0]	[0, 1]	[0, 1]	[0, 0]	0	0	0	2015891
13RFQ800665.las	236874023.22	236875211.20	[-3522, 2189]	[-21.132, 13.134]	[0, 0]	[0, 1]	[0, 1]	[0, 0]	0	0	0	1980687
13RFQ800680.las	236874041.09	236875205.54	[-3520, 3480]	[-21.12, 20.88]	[0, 0]	[0, 1]	[0, 1]	[0, 0]	0	0	0	2284184
13RFQ800695.las	236874058.50	236877522.76	[-3517, 3478]	[-21.102, 20.868]	[0, 0]	[0, 1]	[0, 1]	[0, 0]	0	0	0	2622625
13RFQ800710.las	236874076.37	236877540.06	[-3501, 3465]	[-21.006, 20.79]	[0, 0]	[0, 1]	[0, 1]	[0, 0]	0	0	0	2729321
13RFQ800725.las	236874093.88	236877557.42	[-3516, 3447]	[-21.096, 20.682]	[0, 0]	[0, 1]	[0, 1]	[0, 0]	0	0	0	2624294
13RFQ800740.las	236874111.34	236877573.97	[-3534, 3479]	[-21.204, 20.874]	[0, 0]	[0, 1]	[0, 1]	[0, 0]	0	0	0	2869708
13RFQ800755.las	236874129.32	236877579.96	[-3551, 3481]	[-21.306, 20.886]	[0, 0]	[0, 1]	[0, 1]	[0, 0]	0	0	0	967128
13RFQ815005.las	236872164.95	236876718.25	[-4027, 3967]	[-24.162, 23.802]	[0, 0]	[0, 1]	[0, 1]	[0, 0]	0	0	0	5162874
13RFQ815020.las	236872183.19	236876735.78	[-3996, 3935]	[-23.976, 23.61]	[0, 0]	[0, 1]	[0, 1]	[0, 0]	0	0	0	5354872
13RFQ815035.las	236872201.70	236876753.58	[-4025, 3917]	[-24.15, 23.502]	[0, 0]	[0, 1]	[0, 1]	[0, 0]	0	0	0	5596906
13RFQ815050.las	236872219.84	236876771.37	[-4024, 3917]	[-24.144, 23.502]	[0, 0]	[0, 1]	[0, 1]	[0, 0]	0	0	0	5454002
13RFQ815065.las	236872237.66	236876789.20	[-4015, 3920]	[-24.09, 23.52]	[0, 0]	[0, 1]	[0, 1]	[0, 0]	0	0	0	5283665
13RFQ815080.las	236872256.16	236876806.61	[-4016, 3917]	[-24.096, 23.502]	[0, 0]	[0, 1]	[0, 1]	[0, 0]	0	0	0	4886655
13RFQ815095.las	236872273.93	236876824.63	[-4012, 3920]	[-24.072, 23.52]	[0, 0]	[0, 1]	[0, 1]	[0, 0]	0	0	0	3833142
13RFQ815110.las	236873368.21	236876842.35	[-3930, 3916]	[-23.58, 23.496]	[0, 0]	[0, 1]	[0, 1]	[0, 0]	0	0	0	3142754
13RFQ815125.las	236873386.08	236876860.16	[-3929, 3883]	[-23.574, 23.298]	[0, 0]	[0, 1]	[0, 1]	[0, 0]	0	0	0	3057070
13RFQ815140.las	236873403.74	236876877.73	[-3928, 3865]	[-23.568, 23.19]	[0, 0]	[0, 1]	[0, 1]	[0, 0]	0	0	0	3026718
13RFQ815155.las	236873421.45	236876895.45	[-3873, 3836]	[-23.238, 23.016]	[0, 0]	[0, 1]	[0, 1]	[0, 0]	0	0	0	2843595
13RFQ815170.las	236873439.57	236876913.43	[-3859, 3803]	[-23.154, 22.818]	[0, 0]	[0, 1]	[0, 1]	[0, 0]	0	0	0	2768019
13RFQ815185.las	236873457.41	236876930.91	[-3845, 3787]	[-23.07, 22.722]	[0, 0]	[0, 1]	[0, 1]	[0, 0]	0	0	0	2640653
13RFQ815200.las	236873475.47	236876948.88	[-3806, 3786]	[-22.836, 22.716]	[0, 0]	[0, 1]	[0, 1]	[0, 0]	0	0	0	2431740
13RFQ815215.las	236873492.95	236876966.89	[-3790, 3786]	[-22.74, 22.716]	[0, 0]	[0, 1]	[0, 1]	[0, 0]	0	0	0	2071651
13RFQ815230.las	236875704.82	236876984.81	[-2352, 3788]	[-14.112, 22.728]	[0, 0]	[0, 1]	[0, 1]	[0, 0]	0	0	0	1889781
13RFQ815245.las	236875686.74	236877002.60	[-2208, 3750]	[-13.248, 22.5]	[0, 0]	[0, 1]	[0, 1]	[0, 0]	0	0	0	1859645
13RFQ815260.las	236875669.54	236877019.50	[-2047, 3748]	[-12.282, 22.488]	[0, 0]	[0, 1]	[0, 1]	[0, 0]	0	0	0	1762886
13RFQ815275.las	236875651.73	236877037.30	[-1867, 3731]	[-11.202, 22.386]	[0, 0]	[0, 1]	[0, 1]	[0, 0]	0	0	0	1854016
13RFQ815290.las	236875634.48	236877054.53	[-1711, 3720]	[-10.266, 22.32]	[0, 0]	[0, 1]	[0, 1]	[0, 0]	0	0	0	1871392
13RFQ815305.las	236875617.08	236877072.19	[-1574, 3715]	[-9.444, 22.29]	[0, 0]	[0, 1]	[0, 1]	[0, 0]	0	0	0	1937085
13RFQ815320.las	236875598.95	236877089.47	[-1440, 3705]	[-8.64, 22.23]	[0, 0]	[0, 1]	[0, 1]	[0, 0]	0	0	0	1958655
13RFQ815335.las	236875581.46	236877106.72	[-1277, 3698]	[-7.662, 22.188]	[0, 0]	[0, 1]	[0, 1]	[0, 0]	0	0	0	1850380
13RFQ815350.las	236875563.94	236877124.09	[-1073, 3680]	[-6.438, 22.08]	[0, 0]	[0, 1]	[0, 1]	[0, 0]	0	0	0	1807162
13RFQ815365.las	236875545.99	236877141.29	[-1209, 3662]	[-7.254, 21.972]	[0, 0]	[0, 1]	[0, 1]	[0, 0]	0	0	0	1813274
13RFQ815380.las	236875528.26	236877158.72	[-1457, 3632]	[-8.742, 21.792]	[0, 0]	[0, 1]	[0, 1]	[0, 0]	0	0	0	1940435
13RFQ815395.las	236875510.81	236877175.89	[-1552, 3631]	[-9.312, 21.786]	[0, 0]	[0, 1]	[0, 1]	[0, 0]	0	0	0	1919594
13RFQ815410.las	236875493.17	236877193.30	[-1666, 3615]	[-9.996, 21.69]	[0, 0]	[0, 1]	[0, 1]	[0, 0]	0	0	0	1871965
13RFQ815425.las	236875475.12	236877210.76	[-1797, 3600]	[-10.782, 21.6]	[0, 0]	[0, 1]	[0, 1]	[0, 0]	0	0	0	1882097
13RFQ815440.las	236875457.73	236877228.08	[-1886, 3600]	[-11.316, 21.6]	[0, 0]	[0, 1]	[0, 1]	[0, 0]	0	0	0	1737861
13RFQ815455.las	236875439.88	236877245.40	[-2057, 3581]	[-12.342, 21.486]	[0, 0]	[0, 1]	[0, 1]	[0, 0]	0	0	0	1814700
13RFQ815470.las	236875422.46	236878194.57	[-3608, 3581]	[-21.648, 21.486]	[0, 0]	[0, 1]	[0, 1]	[0, 0]	0	0	0	1863357

DPH-1.3 Report on ASPRS LAS File Format (Tiled Data) - Informational - continued

File	GPS Time min	GPS Time max	Extended Scan Angle	Scan Angle Rank	Scanner Channel	Scan Direction	Edge of Flight Line	User Data	Counts for Synthetic	Key-points	Withheld	Overlap
13RFQ815485.las	236875404.77	236878191.39	[-3621, 3581]	[-21.726, 21.486]	[0, 0]	[0, 1]	[0, 1]	[0, 0]	0	0	0	2283282
13RFQ815500.las	236875387.08	236878173.38	[-3608, 3566]	[-21.648, 21.396]	[0, 0]	[0, 1]	[0, 1]	[0, 0]	0	0	0	2479297
13RFQ815515.las	236875369.95	236878155.38	[-3604, 3564]	[-21.624, 21.384]	[0, 0]	[0, 1]	[0, 1]	[0, 0]	0	0	0	2711425
13RFQ815530.las	236875352.28	236878137.17	[-3586, 3547]	[-21.516, 21.282]	[0, 0]	[0, 1]	[0, 1]	[0, 0]	0	0	0	2892935
13RFQ815545.las	236875334.89	236878119.52	[-3586, 3547]	[-21.516, 21.282]	[0, 0]	[0, 1]	[0, 1]	[0, 0]	0	0	0	2884759
13RFQ815560.las	236875317.57	236878101.94	[-3573, 3549]	[-21.438, 21.294]	[0, 0]	[0, 1]	[0, 1]	[0, 0]	0	0	0	2960073
13RFQ815575.las	236875299.95	236878084.20	[-3574, 3530]	[-21.444, 21.18]	[0, 0]	[0, 1]	[0, 1]	[0, 0]	0	0	0	3096551
13RFQ815590.las	236875281.80	236878066.95	[-3568, 3514]	[-21.408, 21.084]	[0, 0]	[0, 1]	[0, 1]	[0, 0]	0	0	0	3216394
13RFQ815605.las	236875264.05	236878049.41	[-3537, 3498]	[-21.222, 20.988]	[0, 0]	[0, 1]	[0, 1]	[0, 0]	0	0	0	3362705
13RFQ815620.las	236875246.76	236878032.00	[-3542, 3497]	[-21.252, 20.982]	[0, 0]	[0, 1]	[0, 1]	[0, 0]	0	0	0	3505464
13RFQ815635.las	236875229.18	236878014.32	[-3522, 3496]	[-21.132, 20.976]	[0, 0]	[0, 1]	[0, 1]	[0, 0]	0	0	0	3604706
13RFQ815650.las	236875211.22	236877996.55	[-3529, 3481]	[-21.174, 20.886]	[0, 0]	[0, 1]	[0, 1]	[0, 0]	0	0	0	3708361
13RFQ815665.las	236875193.47	236877978.46	[-3539, 3479]	[-21.234, 20.874]	[0, 0]	[0, 1]	[0, 1]	[0, 0]	0	0	0	3772788
13RFQ815680.las	236875175.56	236877960.47	[-3535, 3480]	[-21.21, 20.88]	[0, 0]	[0, 1]	[0, 1]	[0, 0]	0	0	0	3453155
13RFQ815695.las	236875157.83	236877942.57	[-3526, 3480]	[-21.156, 20.88]	[0, 0]	[0, 1]	[0, 1]	[0, 0]	0	0	0	3217419
13RFQ815710.las	236875140.14	236877924.66	[-3501, 3462]	[-21.006, 20.772]	[0, 0]	[0, 1]	[0, 1]	[0, 0]	0	0	0	3108679
13RFQ815725.las	236875122.13	236877906.53	[-3521, 3463]	[-21.126, 20.778]	[0, 0]	[0, 1]	[0, 1]	[0, 0]	0	0	0	3026916
13RFQ815740.las	236875104.16	236877889.06	[-3536, 3480]	[-21.216, 20.88]	[0, 0]	[0, 1]	[0, 1]	[0, 0]	0	0	0	2863806
13RFQ815755.las	236875098.22	236877870.63	[-3534, 3494]	[-21.204, 20.964]	[0, 0]	[0, 1]	[0, 1]	[0, 0]	0	0	0	937188
13RFQ830005.las	236875968.60	236878758.60	[-4108, 3968]	[-24.648, 23.808]	[0, 0]	[0, 1]	[0, 1]	[0, 0]	0	0	0	2372870
13RFQ830020.las	236875951.71	236878740.81	[-4049, 3945]	[-24.294, 23.67]	[0, 0]	[0, 1]	[0, 1]	[0, 0]	0	0	0	2116473
13RFQ830035.las	236875949.84	236878724.08	[-3994, 3901]	[-23.964, 23.406]	[0, 0]	[0, 1]	[0, 1]	[0, 0]	0	0	0	1904549
13RFQ830050.las	236876753.09	236878706.28	[-3976, 2259]	[-23.856, 13.554]	[0, 0]	[0, 1]	[0, 1]	[0, 0]	0	0	0	1890522
13RFQ830065.las	236876770.66	236878689.60	[-3934, 2069]	[-23.604, 12.414]	[0, 0]	[0, 1]	[0, 1]	[0, 0]	0	0	0	1963511
13RFQ830080.las	236876788.39	236878671.75	[-3936, 1941]	[-23.616, 11.646]	[0, 0]	[0, 1]	[0, 1]	[0, 0]	0	0	0	1918908
13RFQ830095.las	236876806.05	236878654.66	[-3944, 1825]	[-23.664, 10.95]	[0, 0]	[0, 1]	[0, 1]	[0, 0]	0	0	0	1944327
13RFQ830110.las	236876823.80	236878637.29	[-3941, 1640]	[-23.646, 9.84]	[0, 0]	[0, 1]	[0, 1]	[0, 0]	0	0	0	1941618
13RFQ830125.las	236876841.66	236878619.25	[-3941, 1514]	[-23.646, 9.084]	[0, 0]	[0, 1]	[0, 1]	[0, 0]	0	0	0	1808655
13RFQ830140.las	236876859.05	236878602.54	[-3891, 1277]	[-23.346, 7.662]	[0, 0]	[0, 1]	[0, 1]	[0, 0]	0	0	0	1818908
13RFQ830155.las	236876877.02	236878584.49	[-3891, 976]	[-23.346, 5.856]	[0, 0]	[0, 1]	[0, 1]	[0, 0]	0	0	0	1720115
13RFQ830170.las	236876894.83	236878567.62	[-3883, 1121]	[-23.298, 6.726]	[0, 0]	[0, 1]	[0, 1]	[0, 0]	0	0	0	1761093
13RFQ830185.las	236876912.94	236878549.84	[-3844, 1296]	[-23.064, 7.776]	[0, 0]	[0, 1]	[0, 1]	[0, 0]	0	0	0	1728665
13RFQ830200.las	236876930.53	236878532.40	[-3858, 1468]	[-23.148, 8.808]	[0, 0]	[0, 1]	[0, 1]	[0, 0]	0	0	0	1831520
13RFQ830215.las	236876948.26	236878514.54	[-3860, 1593]	[-23.16, 9.558]	[0, 0]	[0, 1]	[0, 1]	[0, 0]	0	0	0	1829285
13RFQ830230.las	236876966.13	236878497.39	[-3831, 1843]	[-22.986, 11.058]	[0, 0]	[0, 1]	[0, 1]	[0, 0]	0	0	0	1924250
13RFQ830245.las	236876984.34	236878479.48	[-3820, 1979]	[-22.92, 11.874]	[0, 0]	[0, 1]	[0, 1]	[0, 0]	0	0	0	1903009
13RFQ830260.las	236877001.82	236878462.25	[-3788, 2164]	[-22.728, 12.984]	[0, 0]	[0, 1]	[0, 1]	[0, 0]	0	0	0	1927854
13RFQ830275.las	236877018.91	236879811.70	[-3772, 3714]	[-22.632, 22.284]	[0, 0]	[0, 1]	[0, 1]	[0, 0]	0	0	0	1976824
13RFQ830290.las	236877036.72	236879829.29	[-3755, 3698]	[-22.53, 22.188]	[0, 0]	[0, 1]	[0, 1]	[0, 0]	0	0	0	2375041
13RFQ830305.las	236877054.20	236879846.55	[-3739, 3682]	[-22.434, 22.092]	[0, 0]	[0, 1]	[0, 1]	[0, 0]	0	0	0	2628707
13RFQ830320.las	236877071.87	236879864.03	[-3750, 3680]	[-22.5, 22.08]	[0, 0]	[0, 1]	[0, 1]	[0, 0]	0	0	0	2757220
13RFQ830335.las	236877089.11	236879881.32	[-3719, 3663]	[-22.314, 21.978]	[0, 0]	[0, 1]	[0, 1]	[0, 0]	0	0	0	2823446
13RFQ830350.las	236877106.22	236879898.91	[-3705, 3664]	[-22.23, 21.984]	[0, 0]	[0, 1]	[0, 1]	[0, 0]	0	0	0	2931685
13RFQ830365.las	236877123.50	236879915.82	[-3690, 3667]	[-22.14, 22.002]	[0, 0]	[0, 1]	[0, 1]	[0, 0]	0	0	0	3027878
13RFQ830380.las	236877140.59	236879933.51	[-3687, 3662]	[-22.122, 21.972]	[0, 0]	[0, 1]	[0, 1]	[0, 0]	0	0	0	3046118
13RFQ830395.las	236877158.33	236879950.13	[-3672, 3653]	[-22.032, 21.918]	[0, 0]	[0, 1]	[0, 1]	[0, 0]	0	0	0	2990119
13RFQ830410.las	236877175.82	236879967.88	[-3658, 3632]	[-21.948, 21.792]	[0, 0]	[0, 1]	[0, 1]	[0, 0]	0	0	0	3198017
13RFQ830425.las	236877193.08	236879984.56	[-3657, 3615]	[-21.942, 21.69]	[0, 0]	[0, 1]	[0, 1]	[0, 0]	0	0	0	3212264
13RFQ830440.las	236877210.54	236880002.65	[-3642, 3594]	[-21.852, 21.564]	[0, 0]	[0, 1]	[0, 1]	[0, 0]	0	0	0	3763280

DPH-1.3 Report on ASPRS LAS File Format (Tiled Data) - Informational - continued

File	GPS Time min	GPS Time max	Extended Scan Angle	Scan Angle Rank	Scanner Channel	Scan Direction	Edge of Flight Line	User Data	Counts for Synthetic	Key-points	Withheld	Overlap
13RFQ830455.las	236877227.69	236880018.93	[-3630, 3584]	[-21.78, 21.504]	[0, 0]	[0, 1]	[0, 1]	[0, 0]	0	0	0	3882519
13RFQ830470.las	236877245.07	236880036.34	[-3622, 3581]	[-21.732, 21.486]	[0, 0]	[0, 1]	[0, 1]	[0, 0]	0	0	0	3855342
13RFQ830485.las	236877262.43	236880052.76	[-3619, 3581]	[-21.714, 21.486]	[0, 0]	[0, 1]	[0, 1]	[0, 0]	0	0	0	3444219
13RFQ830500.las	236877279.65	236880069.86	[-3623, 3567]	[-21.738, 21.402]	[0, 0]	[0, 1]	[0, 1]	[0, 0]	0	0	0	3275140
13RFQ830515.las	236877297.35	236880087.06	[-3621, 3560]	[-21.726, 21.36]	[0, 0]	[0, 1]	[0, 1]	[0, 0]	0	0	0	3087260
13RFQ830530.las	236877314.76	236880103.40	[-3603, 3562]	[-21.618, 21.372]	[0, 0]	[0, 1]	[0, 1]	[0, 0]	0	0	0	2878638
13RFQ830545.las	236877332.19	236880120.87	[-3610, 3550]	[-21.66, 21.3]	[0, 0]	[0, 1]	[0, 1]	[0, 0]	0	0	0	2880129
13RFQ830560.las	236877349.51	236880137.91	[-3595, 3545]	[-21.57, 21.27]	[0, 0]	[0, 1]	[0, 1]	[0, 0]	0	0	0	2753276
13RFQ830575.las	236877366.76	236880154.67	[-3574, 3533]	[-21.444, 21.198]	[0, 0]	[0, 1]	[0, 1]	[0, 0]	0	0	0	2578007
13RFQ830590.las	236877384.26	236880172.19	[-3549, 3528]	[-21.294, 21.168]	[0, 0]	[0, 1]	[0, 1]	[0, 0]	0	0	0	2405053
13RFQ830605.las	236877401.51	236880189.66	[-3541, 3528]	[-21.246, 21.168]	[0, 0]	[0, 1]	[0, 1]	[0, 0]	0	0	0	2332041
13RFQ830620.las	236877418.86	236880206.83	[-3537, 3497]	[-21.222, 20.982]	[0, 0]	[0, 1]	[0, 1]	[0, 0]	0	0	0	2180850
13RFQ830635.las	236877436.45	236880223.95	[-3538, 3481]	[-21.228, 20.886]	[0, 0]	[0, 1]	[0, 1]	[0, 0]	0	0	0	2027621
13RFQ830650.las	236877453.94	236880241.53	[-3532, 3480]	[-21.192, 20.88]	[0, 0]	[0, 1]	[0, 1]	[0, 0]	0	0	0	1894828
13RFQ830665.las	236877960.48	236880258.87	[-1821, 3479]	[-10.926, 20.874]	[0, 0]	[0, 1]	[0, 1]	[0, 0]	0	0	0	1856256
13RFQ830680.las	236877942.70	236880276.39	[-1685, 3482]	[-10.11, 20.892]	[0, 0]	[0, 1]	[0, 1]	[0, 0]	0	0	0	1852151
13RFQ830695.las	236877924.67	236880293.66	[-1496, 3479]	[-8.976, 20.874]	[0, 0]	[0, 1]	[0, 1]	[0, 0]	0	0	0	1899858
13RFQ830710.las	236877906.54	236880310.46	[-1362, 3479]	[-8.172, 20.874]	[0, 0]	[0, 1]	[0, 1]	[0, 0]	0	0	0	1701641
13RFQ830725.las	236877889.07	236880327.69	[-1209, 3462]	[-7.254, 20.772]	[0, 0]	[0, 1]	[0, 1]	[0, 0]	0	0	0	1849476
13RFQ830740.las	236877870.64	236880344.74	[-1070, 3462]	[-6.42, 20.772]	[0, 0]	[0, 1]	[0, 1]	[0, 0]	0	0	0	1912184
13RFQ830755.las	236877865.04	236880350.83	[-983, 3462]	[-5.898, 20.772]	[0, 0]	[0, 1]	[0, 1]	[0, 0]	0	0	0	638214
13RFQ845005.las	236878740.81	236879494.15	[-1623, 4070]	[-9.738, 24.42]	[0, 0]	[0, 1]	[0, 1]	[0, 0]	0	0	0	1802843
13RFQ845020.las	236878724.09	236879512.12	[-1900, 4040]	[-11.4, 24.24]	[0, 0]	[0, 1]	[0, 1]	[0, 0]	0	0	0	1783608
13RFQ845035.las	236878706.26	236879530.23	[-2043, 4009]	[-12.258, 24.054]	[0, 0]	[0, 1]	[0, 1]	[0, 0]	0	0	0	1895954
13RFQ845050.las	236878689.61	236879547.80	[-2212, 3950]	[-13.272, 23.7]	[0, 0]	[0, 1]	[0, 1]	[0, 0]	0	0	0	1868968
13RFQ845065.las	236878671.76	236879565.15	[-2315, 3883]	[-13.89, 23.298]	[0, 0]	[0, 1]	[0, 1]	[0, 0]	0	0	0	1943306
13RFQ845080.las	236878654.66	236881433.36	[-3908, 3866]	[-23.448, 23.196]	[0, 0]	[0, 1]	[0, 1]	[0, 0]	0	0	0	1947153
13RFQ845095.las	236878637.30	236881426.14	[-3927, 3865]	[-23.562, 23.19]	[0, 0]	[0, 1]	[0, 1]	[0, 0]	0	0	0	2375966
13RFQ845110.las	236878619.26	236881409.68	[-3908, 3868]	[-23.448, 23.208]	[0, 0]	[0, 1]	[0, 1]	[0, 0]	0	0	0	2577533
13RFQ845125.las	236878602.54	236881391.78	[-3907, 3868]	[-23.442, 23.208]	[0, 0]	[0, 1]	[0, 1]	[0, 0]	0	0	0	2636717
13RFQ845140.las	236878584.50	236881374.24	[-3876, 3846]	[-23.256, 23.076]	[0, 0]	[0, 1]	[0, 1]	[0, 0]	0	0	0	2825486
13RFQ845155.las	236878567.62	236881357.26	[-3862, 3830]	[-23.172, 22.98]	[0, 0]	[0, 1]	[0, 1]	[0, 0]	0	0	0	2841372
13RFQ845170.las	236878549.84	236881339.50	[-3868, 3815]	[-23.208, 22.89]	[0, 0]	[0, 1]	[0, 1]	[0, 0]	0	0	0	3001994
13RFQ845185.las	236878532.41	236881322.64	[-3840, 3829]	[-23.04, 22.974]	[0, 0]	[0, 1]	[0, 1]	[0, 0]	0	0	0	3175974
13RFQ845200.las	236878514.55	236881304.54	[-3860, 3835]	[-23.16, 23.01]	[0, 0]	[0, 1]	[0, 1]	[0, 0]	0	0	0	3266125
13RFQ845215.las	236878497.40	236881287.63	[-3891, 3817]	[-23.346, 22.902]	[0, 0]	[0, 1]	[0, 1]	[0, 0]	0	0	0	3357256
13RFQ845230.las	236878479.48	236881270.05	[-3890, 3804]	[-23.34, 22.824]	[0, 0]	[0, 1]	[0, 1]	[0, 0]	0	0	0	3654034
13RFQ845245.las	236878462.26	236881252.32	[-3864, 3784]	[-23.184, 22.704]	[0, 0]	[0, 1]	[0, 1]	[0, 0]	0	0	0	3707583
13RFQ845260.las	236878444.51	236881234.99	[-3805, 3733]	[-22.83, 22.398]	[0, 0]	[0, 1]	[0, 1]	[0, 0]	0	0	0	3734677
13RFQ845275.las	236878426.92	236881216.70	[-3790, 3714]	[-22.74, 22.284]	[0, 0]	[0, 1]	[0, 1]	[0, 0]	0	0	0	3600702
13RFQ845290.las	236878409.14	236881199.42	[-3775, 3700]	[-22.65, 22.2]	[0, 0]	[0, 1]	[0, 1]	[0, 0]	0	0	0	3323077
13RFQ845305.las	236878390.97	236881181.85	[-3739, 3678]	[-22.434, 22.068]	[0, 0]	[0, 1]	[0, 1]	[0, 0]	0	0	0	3124809
13RFQ845320.las	236878372.82	236881163.80	[-3738, 3664]	[-22.428, 21.984]	[0, 0]	[0, 1]	[0, 1]	[0, 0]	0	0	0	3026323
13RFQ845335.las	236878354.97	236881146.69	[-3722, 3664]	[-22.332, 21.984]	[0, 0]	[0, 1]	[0, 1]	[0, 0]	0	0	0	2960032
13RFQ845350.las	236878336.82	236881129.37	[-3722, 3663]	[-22.332, 21.978]	[0, 0]	[0, 1]	[0, 1]	[0, 0]	0	0	0	2993307
13RFQ845365.las	236878318.48	236881111.60	[-3718, 3646]	[-22.308, 21.876]	[0, 0]	[0, 1]	[0, 1]	[0, 0]	0	0	0	2801483
13RFQ845380.las	236878300.86	236881094.28	[-3706, 3632]	[-22.236, 21.792]	[0, 0]	[0, 1]	[0, 1]	[0, 0]	0	0	0	2759105
13RFQ845395.las	236878283.17	236881076.51	[-3704, 3632]	[-22.224, 21.792]	[0, 0]	[0, 1]	[0, 1]	[0, 0]	0	0	0	2650639
13RFQ845410.las	236878264.81	236881059.17	[-3689, 3613]	[-22.134, 21.678]	[0, 0]	[0, 1]	[0, 1]	[0, 0]	0	0	0	2680255

DPH-1.3 Report on ASPRS LAS File Format (Tiled Data) - Informational - continued

File	GPS Time min	GPS Time max	Extended Scan Angle	Scan Angle Rank	Scanner Channel	Scan Direction	Edge of Flight Line	User Data	Counts for Synthetic	Key-points	Withheld	Overlap
13RFQ845425.las	236878247.43	236881041.79	[-3672, 3615]	[-22.032, 21.69]	[0, 0]	[0, 1]	[0, 1]	[0, 0]	0	0	0	2500002
13RFQ845440.las	236878243.08	236881023.88	[-3657, 3585]	[-21.942, 21.51]	[0, 0]	[0, 1]	[0, 1]	[0, 0]	0	0	0	2168435
13RFQ845455.las	236878217.52	236881006.60	[-3639, 3383]	[-21.834, 20.298]	[0, 0]	[0, 1]	[0, 1]	[0, 0]	0	0	0	1951830
13RFQ845470.las	236880018.54	236880988.56	[-3641, 1727]	[-21.846, 10.362]	[0, 0]	[0, 1]	[0, 1]	[0, 0]	0	0	0	1985299
13RFQ845485.las	236880036.09	236880971.34	[-3649, 1641]	[-21.894, 9.846]	[0, 0]	[0, 1]	[0, 1]	[0, 0]	0	0	0	1938254
13RFQ845500.las	236880052.43	236880953.59	[-3622, 1501]	[-21.732, 9.006]	[0, 0]	[0, 1]	[0, 1]	[0, 0]	0	0	0	2035668
13RFQ845515.las	236880069.86	236880935.40	[-3626, 1332]	[-21.756, 7.992]	[0, 0]	[0, 1]	[0, 1]	[0, 0]	0	0	0	1853064
13RFQ845530.las	236880087.06	236880917.76	[-3618, 1082]	[-21.708, 6.492]	[0, 0]	[0, 1]	[0, 1]	[0, 0]	0	0	0	1767066
13RFQ845545.las	236880103.40	236880899.38	[-3605, 1008]	[-21.63, 6.048]	[0, 0]	[0, 1]	[0, 1]	[0, 0]	0	0	0	1788871
13RFQ845560.las	236880120.88	236880881.75	[-3591, 1017]	[-21.546, 6.102]	[0, 0]	[0, 1]	[0, 1]	[0, 0]	0	0	0	1778710
13RFQ845575.las	236880137.92	236880864.10	[-3589, 1166]	[-21.534, 6.996]	[0, 0]	[0, 1]	[0, 1]	[0, 0]	0	0	0	1797798
13RFQ845590.las	236880154.68	236880845.89	[-3574, 1324]	[-21.444, 7.944]	[0, 0]	[0, 1]	[0, 1]	[0, 0]	0	0	0	1834187
13RFQ845605.las	236880172.20	236880828.21	[-3574, 1465]	[-21.444, 8.79]	[0, 0]	[0, 1]	[0, 1]	[0, 0]	0	0	0	1862962
13RFQ845620.las	236880189.67	236880809.70	[-3571, 1576]	[-21.426, 9.456]	[0, 0]	[0, 1]	[0, 1]	[0, 0]	0	0	0	1767609
13RFQ845635.las	236880206.84	236880792.46	[-3551, 1724]	[-21.306, 10.344]	[0, 0]	[0, 1]	[0, 1]	[0, 0]	0	0	0	1809182
13RFQ845650.las	236880223.96	236880774.91	[-3535, 1924]	[-21.21, 11.544]	[0, 0]	[0, 1]	[0, 1]	[0, 0]	0	0	0	1914864
13RFQ845665.las	236880241.54	236880757.19	[-3544, 2078]	[-21.264, 12.468]	[0, 0]	[0, 1]	[0, 1]	[0, 0]	0	0	0	1952097
13RFQ845680.las	236880258.78	236883049.78	[-3532, 3484]	[-21.192, 20.904]	[0, 0]	[0, 1]	[0, 1]	[0, 0]	0	0	0	2178490
13RFQ845695.las	236880276.26	236883066.80	[-3535, 3485]	[-21.21, 20.91]	[0, 0]	[0, 1]	[0, 1]	[0, 0]	0	0	0	2510084
13RFQ845710.las	236880293.55	236883084.27	[-3518, 3480]	[-21.108, 20.88]	[0, 0]	[0, 1]	[0, 1]	[0, 0]	0	0	0	2563428
13RFQ845725.las	236880310.47	236883100.89	[-3505, 3481]	[-21.03, 20.886]	[0, 0]	[0, 1]	[0, 1]	[0, 0]	0	0	0	2681910
13RFQ845740.las	236880327.68	236883119.44	[-3519, 3478]	[-21.114, 20.868]	[0, 0]	[0, 1]	[0, 1]	[0, 0]	0	0	0	2780557
13RFQ845755.las	236880344.58	236883124.86	[-3522, 3487]	[-21.132, 20.922]	[0, 0]	[0, 1]	[0, 1]	[0, 0]	0	0	0	960037
13RFQ860005.las	236879475.43	236882272.60	[-4115, 4011]	[-24.69, 24.066]	[0, 0]	[0, 1]	[0, 1]	[0, 0]	0	0	0	3145626
13RFQ860020.las	236879493.10	236882290.06	[-4109, 3985]	[-24.654, 23.91]	[0, 0]	[0, 1]	[0, 1]	[0, 0]	0	0	0	3195155
13RFQ860035.las	236879511.01	236882308.13	[-4097, 3971]	[-24.582, 23.826]	[0, 0]	[0, 1]	[0, 1]	[0, 0]	0	0	0	3327846
13RFQ860050.las	236879529.00	236882325.72	[-4031, 3967]	[-24.186, 23.802]	[0, 0]	[0, 1]	[0, 1]	[0, 0]	0	0	0	3559395
13RFQ860065.las	236879546.82	236882343.26	[-3958, 3917]	[-23.748, 23.502]	[0, 0]	[0, 1]	[0, 1]	[0, 0]	0	0	0	3661777
13RFQ860080.las	236879564.13	236882360.78	[-3938, 3897]	[-23.628, 23.382]	[0, 0]	[0, 1]	[0, 1]	[0, 0]	0	0	0	3656401
13RFQ860095.las	236879581.94	236882378.62	[-3904, 3868]	[-23.424, 23.208]	[0, 0]	[0, 1]	[0, 1]	[0, 0]	0	0	0	3317760
13RFQ860110.las	236879600.14	236882396.41	[-3894, 3850]	[-23.364, 23.1]	[0, 0]	[0, 1]	[0, 1]	[0, 0]	0	0	0	3361265
13RFQ860125.las	236879617.45	236882413.85	[-3892, 3841]	[-23.352, 23.046]	[0, 0]	[0, 1]	[0, 1]	[0, 0]	0	0	0	3137753
13RFQ860140.las	236879634.87	236882431.30	[-3871, 3819]	[-23.226, 22.914]	[0, 0]	[0, 1]	[0, 1]	[0, 0]	0	0	0	3038241
13RFQ860155.las	236879652.85	236882448.65	[-3873, 3814]	[-23.238, 22.884]	[0, 0]	[0, 1]	[0, 1]	[0, 0]	0	0	0	2972648
13RFQ860170.las	236879669.93	236882466.08	[-3858, 3799]	[-23.148, 22.794]	[0, 0]	[0, 1]	[0, 1]	[0, 0]	0	0	0	2847688
13RFQ860185.las	236879687.54	236882483.24	[-3861, 3801]	[-23.166, 22.806]	[0, 0]	[0, 1]	[0, 1]	[0, 0]	0	0	0	2769732
13RFQ860200.las	236879705.28	236882500.52	[-3875, 3856]	[-23.25, 23.136]	[0, 0]	[0, 1]	[0, 1]	[0, 0]	0	0	0	2530841
13RFQ860215.las	236879722.96	236882518.01	[-3877, 3850]	[-23.262, 23.1]	[0, 0]	[0, 1]	[0, 1]	[0, 0]	0	0	0	2482271
13RFQ860230.las	236879740.35	236882535.23	[-3872, 3828]	[-23.232, 22.968]	[0, 0]	[0, 1]	[0, 1]	[0, 0]	0	0	0	2222197
13RFQ860245.las	236881235.00	236882552.22	[-2368, 3802]	[-14.208, 22.812]	[0, 0]	[0, 1]	[0, 1]	[0, 0]	0	0	0	1964720
13RFQ860260.las	236881216.70	236882569.46	[-2307, 3782]	[-13.842, 22.692]	[0, 0]	[0, 1]	[0, 1]	[0, 0]	0	0	0	2142633
13RFQ860275.las	236881199.43	236882586.57	[-2197, 3746]	[-13.182, 22.476]	[0, 0]	[0, 1]	[0, 1]	[0, 0]	0	0	0	2025754
13RFQ860290.las	236881181.86	236882603.71	[-1942, 3719]	[-11.652, 22.314]	[0, 0]	[0, 1]	[0, 1]	[0, 0]	0	0	0	1988564
13RFQ860305.las	236881163.81	236882620.79	[-1770, 3710]	[-10.62, 22.26]	[0, 0]	[0, 1]	[0, 1]	[0, 0]	0	0	0	1988897
13RFQ860320.las	236881146.71	236882638.01	[-1516, 3697]	[-9.096, 22.182]	[0, 0]	[0, 1]	[0, 1]	[0, 0]	0	0	0	1880458
13RFQ860335.las	236881129.38	236882655.04	[-1284, 3666]	[-7.704, 21.996]	[0, 0]	[0, 1]	[0, 1]	[0, 0]	0	0	0	1874218
13RFQ860350.las	236881111.61	236882672.12	[-1040, 3662]	[-6.24, 21.972]	[0, 0]	[0, 1]	[0, 1]	[0, 0]	0	0	0	1822574
13RFQ860365.las	236881094.29	236882689.20	[-1176, 3664]	[-7.056, 21.984]	[0, 0]	[0, 1]	[0, 1]	[0, 0]	0	0	0	1809780
13RFQ860380.las	236881076.51	236882706.09	[-1284, 3648]	[-7.704, 21.888]	[0, 0]	[0, 1]	[0, 1]	[0, 0]	0	0	0	1804317

DPH-1.3 Report on ASPRS LAS File Format (Tiled Data) - Informational - continued

File	GPS Time min	GPS Time max	Extended Scan Angle	Scan Angle Rank	Scanner Channel	Scan Direction	Edge of Flight Line	User Data	Counts for Synthetic	Key-points	Withheld	Overlap
13RFQ860395.las	236881059.18	236882723.52	[-1493, 3648]	[-8.958, 21.888]	[0, 0]	[0, 1]	[0, 1]	[0, 0]	0	0	0	1798410
13RFQ860410.las	236881041.80	236882740.60	[-1623, 3635]	[-9.738, 21.81]	[0, 0]	[0, 1]	[0, 1]	[0, 0]	0	0	0	1791689
13RFQ860425.las	236881023.89	236882757.43	[-1771, 3619]	[-10.626, 21.714]	[0, 0]	[0, 1]	[0, 1]	[0, 0]	0	0	0	1786316
13RFQ860440.las	236881006.60	236882774.50	[-1802, 3618]	[-10.812, 21.708]	[0, 0]	[0, 1]	[0, 1]	[0, 0]	0	0	0	1653813
13RFQ860455.las	236880988.56	236882791.72	[-1976, 3599]	[-11.856, 21.594]	[0, 0]	[0, 1]	[0, 1]	[0, 0]	0	0	0	1587328
13RFQ860470.las	236880971.34	236888661.84	[-3638, 3598]	[-21.828, 21.588]	[0, 0]	[0, 1]	[0, 1]	[0, 0]	0	0	0	1684515
13RFQ860485.las	236880953.60	236888650.15	[-3642, 3585]	[-21.852, 21.51]	[0, 0]	[0, 1]	[0, 1]	[0, 0]	0	0	0	2141065
13RFQ860500.las	236880935.41	236888632.06	[-3622, 3568]	[-21.732, 21.408]	[0, 0]	[0, 1]	[0, 1]	[0, 0]	0	0	0	2318807
13RFQ860515.las	236880917.77	236888613.75	[-3621, 3566]	[-21.726, 21.396]	[0, 0]	[0, 1]	[0, 1]	[0, 0]	0	0	0	2626433
13RFQ860530.las	236880899.39	236888595.25	[-3612, 3563]	[-21.672, 21.378]	[0, 0]	[0, 1]	[0, 1]	[0, 0]	0	0	0	2772877
13RFQ860545.las	236880881.76	236888577.56	[-3587, 3553]	[-21.522, 21.318]	[0, 0]	[0, 1]	[0, 1]	[0, 0]	0	0	0	2896815
13RFQ860560.las	236880864.11	236888559.20	[-3588, 3547]	[-21.528, 21.282]	[0, 0]	[0, 1]	[0, 1]	[0, 0]	0	0	0	3056436
13RFQ860575.las	236880845.90	236888541.57	[-3587, 3532]	[-21.522, 21.192]	[0, 0]	[0, 1]	[0, 1]	[0, 0]	0	0	0	3257117
13RFQ860590.las	236880828.22	236888523.53	[-3574, 3532]	[-21.444, 21.192]	[0, 0]	[0, 1]	[0, 1]	[0, 0]	0	0	0	3299519
13RFQ860605.las	236880809.71	236888505.58	[-3572, 3514]	[-21.432, 21.084]	[0, 0]	[0, 1]	[0, 1]	[0, 0]	0	0	0	3565466
13RFQ860620.las	236880792.47	236888487.57	[-3553, 3512]	[-21.318, 21.072]	[0, 0]	[0, 1]	[0, 1]	[0, 0]	0	0	0	3635122
13RFQ860635.las	236880774.92	236888470.04	[-3553, 3500]	[-21.318, 21]	[0, 0]	[0, 1]	[0, 1]	[0, 0]	0	0	0	3909204
13RFQ860650.las	236880757.20	236888452.12	[-3552, 3500]	[-21.312, 21]	[0, 0]	[0, 1]	[0, 1]	[0, 0]	0	0	0	3837405
13RFQ860665.las	236880739.17	236888433.88	[-3538, 3484]	[-21.228, 20.904]	[0, 0]	[0, 1]	[0, 1]	[0, 0]	0	0	0	3904562
13RFQ860680.las	236880721.57	236888415.82	[-3536, 3481]	[-21.216, 20.886]	[0, 0]	[0, 1]	[0, 1]	[0, 0]	0	0	0	3688799
13RFQ860695.las	236880703.82	236888398.04	[-3551, 3478]	[-21.306, 20.868]	[0, 0]	[0, 1]	[0, 1]	[0, 0]	0	0	0	3299320
13RFQ860710.las	236880685.78	236888379.33	[-3534, 3464]	[-21.204, 20.784]	[0, 0]	[0, 1]	[0, 1]	[0, 0]	0	0	0	3205449
13RFQ860725.las	236880668.20	236888361.47	[-3535, 3463]	[-21.21, 20.778]	[0, 0]	[0, 1]	[0, 1]	[0, 0]	0	0	0	2989431
13RFQ860740.las	236880650.22	236888342.95	[-3537, 3482]	[-21.222, 20.892]	[0, 0]	[0, 1]	[0, 1]	[0, 0]	0	0	0	3077030
13RFQ860755.las	236880644.49	236888325.09	[-3535, 3482]	[-21.21, 20.892]	[0, 0]	[0, 1]	[0, 1]	[0, 0]	0	0	0	977408
13RFQ875005.las	236881513.15	236889219.46	[-4078, 4051]	[-24.468, 24.306]	[0, 0]	[0, 1]	[0, 1]	[0, 0]	0	0	0	2438214
13RFQ875020.las	236881495.78	236889200.94	[-4046, 4051]	[-24.276, 24.306]	[0, 0]	[0, 1]	[0, 1]	[0, 0]	0	0	0	2374826
13RFQ875035.las	236881478.69	236889183.44	[-4024, 4028]	[-24.144, 24.168]	[0, 0]	[0, 1]	[0, 1]	[0, 0]	0	0	0	2263021
13RFQ875050.las	236881474.74	236889165.42	[-4000, 3966]	[-24, 23.796]	[0, 0]	[0, 1]	[0, 1]	[0, 0]	0	0	0	1986497
13RFQ875065.las	236882325.07	236889148.03	[-3975, 2390]	[-23.85, 14.34]	[0, 0]	[0, 1]	[0, 1]	[0, 0]	0	0	0	2052908
13RFQ875080.las	236882342.61	236889130.32	[-3942, 2131]	[-23.652, 12.786]	[0, 0]	[0, 1]	[0, 1]	[0, 0]	0	0	0	2016029
13RFQ875095.las	236882360.19	236889112.20	[-3950, 1914]	[-23.7, 11.484]	[0, 0]	[0, 1]	[0, 1]	[0, 0]	0	0	0	2172209
13RFQ875110.las	236882377.93	236889094.43	[-3924, 1789]	[-23.544, 10.734]	[0, 0]	[0, 1]	[0, 1]	[0, 0]	0	0	0	2282060
13RFQ875125.las	236882395.48	236889076.59	[-3908, 1550]	[-23.448, 9.3]	[0, 0]	[0, 1]	[0, 1]	[0, 0]	0	0	0	1906162
13RFQ875140.las	236882413.26	236889058.95	[-3881, 1279]	[-23.286, 7.674]	[0, 0]	[0, 1]	[0, 1]	[0, 0]	0	0	0	1931784
13RFQ875155.las	236882430.70	236889040.84	[-3859, 1094]	[-23.154, 6.564]	[0, 0]	[0, 1]	[0, 1]	[0, 0]	0	0	0	1835258
13RFQ875170.las	236882448.13	236889023.54	[-3846, 1148]	[-23.076, 6.888]	[0, 0]	[0, 1]	[0, 1]	[0, 0]	0	0	0	1761070
13RFQ875185.las	236882465.77	236889005.64	[-3858, 1372]	[-23.148, 8.232]	[0, 0]	[0, 1]	[0, 1]	[0, 0]	0	0	0	1923534
13RFQ875200.las	236882483.16	236888987.49	[-3919, 1589]	[-23.514, 9.534]	[0, 0]	[0, 1]	[0, 1]	[0, 0]	0	0	0	1892183
13RFQ875215.las	236882500.23	236888969.67	[-3930, 1723]	[-23.58, 10.338]	[0, 0]	[0, 1]	[0, 1]	[0, 0]	0	0	0	1908134
13RFQ875230.las	236882517.59	236888951.95	[-3886, 1929]	[-23.316, 11.574]	[0, 0]	[0, 1]	[0, 1]	[0, 0]	0	0	0	1908718
13RFQ875245.las	236882534.91	236888934.52	[-3863, 2147]	[-23.178, 12.882]	[0, 0]	[0, 1]	[0, 1]	[0, 0]	0	0	0	1953489
13RFQ875260.las	236882551.99	236890247.56	[-3855, 3665]	[-23.13, 21.99]	[0, 0]	[0, 1]	[0, 1]	[0, 0]	0	0	0	1938820
13RFQ875275.las	236882569.21	236888898.58	[-3828, 2275]	[-22.968, 13.65]	[0, 0]	[0, 1]	[0, 1]	[0, 0]	0	0	0	1836570
13RFQ875290.las	236882586.55	236890285.38	[-3807, 3759]	[-22.842, 22.554]	[0, 0]	[0, 1]	[0, 1]	[0, 0]	0	0	0	2048108
13RFQ875305.las	236882603.34	236890303.44	[-3773, 3748]	[-22.638, 22.488]	[0, 0]	[0, 1]	[0, 1]	[0, 0]	0	0	0	2232473
13RFQ875320.las	236882620.63	236890321.30	[-3756, 3731]	[-22.536, 22.386]	[0, 0]	[0, 1]	[0, 1]	[0, 0]	0	0	0	2439857
13RFQ875335.las	236882637.80	236890339.25	[-3754, 3698]	[-22.524, 22.188]	[0, 0]	[0, 1]	[0, 1]	[0, 0]	0	0	0	2660931
13RFQ875350.las	236882654.85	236890357.25	[-3708, 3672]	[-22.248, 22.032]	[0, 0]	[0, 1]	[0, 1]	[0, 0]	0	0	0	2855290

DPH-1.3 Report on ASPRS LAS File Format (Tiled Data) - Informational - continued

File	GPS Time min	GPS Time max	Extended Scan Angle	Scan Angle Rank	Scanner Channel	Scan Direction	Edge of Flight Line	User Data	Counts for Synthetic	Key-points	Withheld	Overlap
13RFQ875365.las	236882672.08	236890374.26	[-3687, 3636]	[-22.122, 21.816]	[0, 0]	[0, 1]	[0, 1]	[0, 0]	0	0	0	2986310
13RFQ875380.las	236882688.89	236890393.26	[-3691, 3632]	[-22.146, 21.792]	[0, 0]	[0, 1]	[0, 1]	[0, 0]	0	0	0	3233665
13RFQ875395.las	236882705.89	236890411.47	[-3690, 3631]	[-22.14, 21.786]	[0, 0]	[0, 1]	[0, 1]	[0, 0]	0	0	0	3186727
13RFQ875410.las	236882723.19	236890428.93	[-3691, 3616]	[-22.146, 21.696]	[0, 0]	[0, 1]	[0, 1]	[0, 0]	0	0	0	3374767
13RFQ875425.las	236882740.27	236890447.43	[-3671, 3614]	[-22.026, 21.684]	[0, 0]	[0, 1]	[0, 1]	[0, 0]	0	0	0	3631204
13RFQ875440.las	236882757.07	236890465.24	[-3660, 3598]	[-21.96, 21.588]	[0, 0]	[0, 1]	[0, 1]	[0, 0]	0	0	0	3865635
13RFQ875455.las	236882774.34	236890482.61	[-3653, 3596]	[-21.918, 21.576]	[0, 0]	[0, 1]	[0, 1]	[0, 0]	0	0	0	3883545
13RFQ875470.las	236882790.82	236890500.65	[-3639, 3588]	[-21.834, 21.528]	[0, 0]	[0, 1]	[0, 1]	[0, 0]	0	0	0	3779340
13RFQ875485.las	236882808.08	236890517.94	[-3623, 3585]	[-21.738, 21.51]	[0, 0]	[0, 1]	[0, 1]	[0, 0]	0	0	0	3464073
13RFQ875500.las	236882825.46	236890535.63	[-3626, 3580]	[-21.756, 21.48]	[0, 0]	[0, 1]	[0, 1]	[0, 0]	0	0	0	3319821
13RFQ875515.las	236882842.69	236890553.07	[-3622, 3571]	[-21.732, 21.426]	[0, 0]	[0, 1]	[0, 1]	[0, 0]	0	0	0	3079662
13RFQ875530.las	236882859.69	236890570.82	[-3605, 3566]	[-21.63, 21.396]	[0, 0]	[0, 1]	[0, 1]	[0, 0]	0	0	0	2976999
13RFQ875545.las	236882876.90	236890587.89	[-3605, 3561]	[-21.63, 21.366]	[0, 0]	[0, 1]	[0, 1]	[0, 0]	0	0	0	2868270
13RFQ875560.las	236882893.89	236890605.47	[-3592, 3546]	[-21.552, 21.276]	[0, 0]	[0, 1]	[0, 1]	[0, 0]	0	0	0	2723187
13RFQ875575.las	236882911.13	236890623.10	[-3587, 3552]	[-21.522, 21.312]	[0, 0]	[0, 1]	[0, 1]	[0, 0]	0	0	0	2544177
13RFQ875590.las	236882928.28	236890640.33	[-3592, 3534]	[-21.552, 21.204]	[0, 0]	[0, 1]	[0, 1]	[0, 0]	0	0	0	2334687
13RFQ875605.las	236882945.08	236890658.51	[-3556, 3538]	[-21.336, 21.228]	[0, 0]	[0, 1]	[0, 1]	[0, 0]	0	0	0	2292700
13RFQ875620.las	236882962.68	236890675.81	[-3557, 3528]	[-21.342, 21.168]	[0, 0]	[0, 1]	[0, 1]	[0, 0]	0	0	0	2063409
13RFQ875635.las	236888452.13	236890693.44	[-2046, 3501]	[-12.276, 21.006]	[0, 0]	[0, 1]	[0, 1]	[0, 0]	0	0	0	1960410
13RFQ875650.las	236888433.89	236890711.27	[-1980, 3500]	[-11.88, 21]	[0, 0]	[0, 1]	[0, 1]	[0, 0]	0	0	0	2032114
13RFQ875665.las	236888415.83	236890728.71	[-1826, 3495]	[-10.956, 20.97]	[0, 0]	[0, 1]	[0, 1]	[0, 0]	0	0	0	1928488
13RFQ875680.las	236888398.04	236890746.63	[-1669, 3482]	[-10.014, 20.892]	[0, 0]	[0, 1]	[0, 1]	[0, 0]	0	0	0	1953780
13RFQ875695.las	236888379.34	236890763.99	[-1538, 3485]	[-9.228, 20.91]	[0, 0]	[0, 1]	[0, 1]	[0, 0]	0	0	0	1956837
13RFQ875710.las	236888361.47	236890781.51	[-1378, 3481]	[-8.268, 20.886]	[0, 0]	[0, 1]	[0, 1]	[0, 0]	0	0	0	1939544
13RFQ875725.las	236888342.96	236890799.22	[-1181, 3484]	[-7.086, 20.904]	[0, 0]	[0, 1]	[0, 1]	[0, 0]	0	0	0	1989343
13RFQ875740.las	236888325.09	236890816.65	[-1116, 3480]	[-6.696, 20.88]	[0, 0]	[0, 1]	[0, 1]	[0, 0]	0	0	0	1996148
13RFQ875755.las	236888318.70	236890822.65	[-1126, 3496]	[-6.756, 20.976]	[0, 0]	[0, 1]	[0, 1]	[0, 0]	0	0	0	695626
13RFQ890005.las	236889200.95	236889946.21	[-1765, 4029]	[-10.59, 24.174]	[0, 0]	[0, 1]	[0, 1]	[0, 0]	0	0	0	2037052
13RFQ890020.las	236889183.44	236889963.79	[-1860, 3998]	[-11.16, 23.988]	[0, 0]	[0, 1]	[0, 1]	[0, 0]	0	0	0	1911630
13RFQ890035.las	236889165.43	236889981.91	[-1991, 3983]	[-11.946, 23.898]	[0, 0]	[0, 1]	[0, 1]	[0, 0]	0	0	0	1883259
13RFQ890050.las	236889148.04	236889998.99	[-2134, 3963]	[-12.804, 23.778]	[0, 0]	[0, 1]	[0, 1]	[0, 0]	0	0	0	1892649
13RFQ890065.las	236889130.33	236890016.73	[-2224, 3929]	[-13.344, 23.574]	[0, 0]	[0, 1]	[0, 1]	[0, 0]	0	0	0	1900702
13RFQ890080.las	236889112.21	236890034.88	[-2440, 3905]	[-14.64, 23.43]	[0, 0]	[0, 1]	[0, 1]	[0, 0]	0	0	0	1961087
13RFQ890095.las	236889094.42	236891978.40	[-3942, 3884]	[-23.652, 23.304]	[0, 0]	[0, 1]	[0, 1]	[0, 0]	0	0	0	2023095
13RFQ890110.las	236889076.60	236891971.51	[-3926, 3870]	[-23.556, 23.22]	[0, 0]	[0, 1]	[0, 1]	[0, 0]	0	0	0	2344983
13RFQ890125.las	236889058.94	236891952.24	[-3904, 3853]	[-23.424, 23.118]	[0, 0]	[0, 1]	[0, 1]	[0, 0]	0	0	0	2446604
13RFQ890140.las	236889040.85	236891934.09	[-3897, 3835]	[-23.382, 23.01]	[0, 0]	[0, 1]	[0, 1]	[0, 0]	0	0	0	2755275
13RFQ890155.las	236889023.54	236891915.32	[-3875, 3818]	[-23.25, 22.908]	[0, 0]	[0, 1]	[0, 1]	[0, 0]	0	0	0	2832385
13RFQ890170.las	236889005.65	236891896.38	[-3865, 4300]	[-23.19, 25.8]	[0, 0]	[0, 1]	[0, 1]	[0, 0]	0	0	0	3097931
13RFQ890185.las	236888987.50	236891877.87	[-3844, 3803]	[-23.064, 22.818]	[0, 0]	[0, 1]	[0, 1]	[0, 0]	0	0	0	3159687
13RFQ890200.las	236888969.68	236891859.42	[-3850, 3866]	[-23.1, 23.196]	[0, 0]	[0, 1]	[0, 1]	[0, 0]	0	0	0	3119969
13RFQ890215.las	236888951.96	236891841.23	[-3846, 3882]	[-23.076, 23.292]	[0, 0]	[0, 1]	[0, 1]	[0, 0]	0	0	0	3502013
13RFQ890230.las	236888934.53	236891822.57	[-3812, 3836]	[-22.872, 23.016]	[0, 0]	[0, 1]	[0, 1]	[0, 0]	0	0	0	3740975
13RFQ890245.las	236888916.78	236891804.94	[-3850, 3799]	[-23.1, 22.794]	[0, 0]	[0, 1]	[0, 1]	[0, 0]	0	0	0	3772063
13RFQ890260.las	236888898.60	236891787.32	[-3845, 3799]	[-23.07, 22.794]	[0, 0]	[0, 1]	[0, 1]	[0, 0]	0	0	0	3850866
13RFQ890275.las	236888881.13	236891769.32	[-3812, 3782]	[-22.872, 22.692]	[0, 0]	[0, 1]	[0, 1]	[0, 0]	0	0	0	3805541
13RFQ890290.las	236888863.65	236891751.47	[-3809, 3751]	[-22.854, 22.506]	[0, 0]	[0, 1]	[0, 1]	[0, 0]	0	0	0	3635919
13RFQ890305.las	236888846.60	236891733.34	[-3806, 3732]	[-22.836, 22.392]	[0, 0]	[0, 1]	[0, 1]	[0, 0]	0	0	0	3486860
13RFQ890320.las	236888829.26	236891715.38	[-3776, 3720]	[-22.656, 22.32]	[0, 0]	[0, 1]	[0, 1]	[0, 0]	0	0	0	3266248

DPH-1.3 Report on ASPRS LAS File Format (Tiled Data) - Informational - continued

File	GPS Time min	GPS Time max	Extended Scan Angle	Scan Angle Rank	Scanner Channel	Scan Direction	Edge of Flight Line	User Data	Counts for Synthetic	Key-points	Withheld	Overlap
13RFQ890335.las	236888811.45	236891697.76	[-3753, 3698]	[-22.518, 22.188]	[0, 0]	[0, 1]	[0, 1]	[0, 0]	0	0	0	3112751
13RFQ890350.las	236888793.69	236891679.92	[-3725, 3670]	[-22.35, 22.02]	[0, 0]	[0, 1]	[0, 1]	[0, 0]	0	0	0	2990690
13RFQ890365.las	236888776.32	236891661.72	[-3705, 3632]	[-22.23, 21.792]	[0, 0]	[0, 1]	[0, 1]	[0, 0]	0	0	0	2724167
13RFQ890380.las	236888758.05	236891643.69	[-3687, 3631]	[-22.122, 21.786]	[0, 0]	[0, 1]	[0, 1]	[0, 0]	0	0	0	2729889
13RFQ890395.las	236888740.44	236891625.47	[-3680, 3631]	[-22.08, 21.786]	[0, 0]	[0, 1]	[0, 1]	[0, 0]	0	0	0	2548939
13RFQ890410.las	236888722.78	236891607.42	[-3671, 3623]	[-22.026, 21.738]	[0, 0]	[0, 1]	[0, 1]	[0, 0]	0	0	0	2446654
13RFQ890425.las	236888705.37	236891589.48	[-3662, 3614]	[-21.972, 21.684]	[0, 0]	[0, 1]	[0, 1]	[0, 0]	0	0	0	2218795
13RFQ890440.las	236888704.20	236891571.06	[-3641, 3591]	[-21.846, 21.546]	[0, 0]	[0, 1]	[0, 1]	[0, 0]	0	0	0	1984953
13RFQ890455.las	236890465.25	236891552.66	[-3638, 2057]	[-21.828, 12.342]	[0, 0]	[0, 1]	[0, 1]	[0, 0]	0	0	0	1837421
13RFQ890470.las	236890482.41	236891534.29	[-3638, 1846]	[-21.828, 11.076]	[0, 0]	[0, 1]	[0, 1]	[0, 0]	0	0	0	1917711
13RFQ890485.las	236890500.47	236891516.37	[-3640, 1701]	[-21.84, 10.206]	[0, 0]	[0, 1]	[0, 1]	[0, 0]	0	0	0	1955315
13RFQ890500.las	236890517.71	236891498.65	[-3626, 1533]	[-21.756, 9.198]	[0, 0]	[0, 1]	[0, 1]	[0, 0]	0	0	0	1885847
13RFQ890515.las	236890535.20	236891479.88	[-3623, 1382]	[-21.738, 8.292]	[0, 0]	[0, 1]	[0, 1]	[0, 0]	0	0	0	2003099
13RFQ890530.las	236890552.55	236891461.50	[-3619, 1333]	[-21.714, 7.998]	[0, 0]	[0, 1]	[0, 1]	[0, 0]	0	0	0	2037632
13RFQ890545.las	236890570.17	236891443.60	[-3595, 1128]	[-21.57, 6.768]	[0, 0]	[0, 1]	[0, 1]	[0, 0]	0	0	0	1941289
13RFQ890560.las	236890587.39	236891425.69	[-3612, 1047]	[-21.672, 6.282]	[0, 0]	[0, 1]	[0, 1]	[0, 0]	0	0	0	1966516
13RFQ890575.las	236890605.27	236891407.34	[-3605, 1217]	[-21.63, 7.302]	[0, 0]	[0, 1]	[0, 1]	[0, 0]	0	0	0	1922499
13RFQ890590.las	236890622.91	236891389.70	[-3594, 1421]	[-21.564, 8.526]	[0, 0]	[0, 1]	[0, 1]	[0, 0]	0	0	0	1961672
13RFQ890605.las	236890639.25	236891371.76	[-3591, 1624]	[-21.546, 9.744]	[0, 0]	[0, 1]	[0, 1]	[0, 0]	0	0	0	2052895
13RFQ890620.las	236890657.64	236891353.63	[-3586, 1818]	[-21.516, 10.908]	[0, 0]	[0, 1]	[0, 1]	[0, 0]	0	0	0	1955536
13RFQ890635.las	236890675.03	236891335.91	[-3557, 1937]	[-21.342, 11.622]	[0, 0]	[0, 1]	[0, 1]	[0, 0]	0	0	0	2008941
13RFQ890650.las	236890692.70	236891317.27	[-3550, 2045]	[-21.3, 12.27]	[0, 0]	[0, 1]	[0, 1]	[0, 0]	0	0	0	1902755
13RFQ890665.las	236890711.01	236893609.69	[-3535, 3480]	[-21.21, 20.88]	[0, 0]	[0, 1]	[0, 1]	[0, 0]	0	0	0	1919656
13RFQ890680.las	236890728.35	236893627.45	[-3536, 3481]	[-21.216, 20.886]	[0, 0]	[0, 1]	[0, 1]	[0, 0]	0	0	0	2227132
13RFQ890695.las	236890746.31	236893645.46	[-3540, 3483]	[-21.24, 20.898]	[0, 0]	[0, 1]	[0, 1]	[0, 0]	0	0	0	2437467
13RFQ890710.las	236890763.34	236893662.89	[-3537, 3479]	[-21.222, 20.874]	[0, 0]	[0, 1]	[0, 1]	[0, 0]	0	0	0	2569431
13RFQ890725.las	236890781.06	236893681.08	[-3539, 3484]	[-21.234, 20.904]	[0, 0]	[0, 1]	[0, 1]	[0, 0]	0	0	0	2755725
13RFQ890740.las	236890798.98	236893699.02	[-3543, 3501]	[-21.258, 21.006]	[0, 0]	[0, 1]	[0, 1]	[0, 0]	0	0	0	2804728
13RFQ890755.las	236890816.45	236893704.82	[-3527, 3496]	[-21.162, 20.976]	[0, 0]	[0, 1]	[0, 1]	[0, 0]	0	0	0	977005
13RFQ905005.las	236889928.51	236892831.08	[-4064, 3988]	[-24.384, 23.928]	[0, 0]	[0, 1]	[0, 1]	[0, 0]	0	0	0	3073405
13RFQ905020.las	236889945.87	236892848.46	[-4045, 3992]	[-24.27, 23.952]	[0, 0]	[0, 1]	[0, 1]	[0, 0]	0	0	0	3216057
13RFQ905035.las	236889963.29	236892865.98	[-4049, 4120]	[-24.294, 24.72]	[0, 0]	[0, 1]	[0, 1]	[0, 0]	0	0	0	3541893
13RFQ905050.las	236889981.92	236892883.86	[-4100, 4123]	[-24.6, 24.738]	[0, 0]	[0, 1]	[0, 1]	[0, 0]	0	0	0	3660651
13RFQ905065.las	236889998.65	236892902.11	[-4051, 4001]	[-24.306, 24.006]	[0, 0]	[0, 1]	[0, 1]	[0, 0]	0	0	0	3889654
13RFQ905080.las	236890016.46	236892919.16	[-3981, 3929]	[-23.886, 23.574]	[0, 0]	[0, 1]	[0, 1]	[0, 0]	0	0	0	3983492
13RFQ905095.las	236890034.80	236892937.55	[-3944, 3895]	[-23.664, 23.37]	[0, 0]	[0, 1]	[0, 1]	[0, 0]	0	0	0	4081743
13RFQ905110.las	236890052.80	236892954.32	[-3926, 3868]	[-23.556, 23.208]	[0, 0]	[0, 1]	[0, 1]	[0, 0]	0	0	0	4147716
13RFQ905125.las	236890070.01	236892972.48	[-3909, 3867]	[-23.454, 23.202]	[0, 0]	[0, 1]	[0, 1]	[0, 0]	0	0	0	3239557
13RFQ905140.las	236890087.74	236892990.91	[-3893, 3846]	[-23.358, 23.076]	[0, 0]	[0, 1]	[0, 1]	[0, 0]	0	0	0	3293964
13RFQ905155.las	236890105.63	236893008.14	[-3846, 3823]	[-23.076, 22.938]	[0, 0]	[0, 1]	[0, 1]	[0, 0]	0	0	0	3115611
13RFQ905170.las	236890123.65	236893025.62	[-3846, 3807]	[-23.076, 22.842]	[0, 0]	[0, 1]	[0, 1]	[0, 0]	0	0	0	3082692
13RFQ905185.las	236890141.70	236893043.74	[-3848, 3790]	[-23.088, 22.74]	[0, 0]	[0, 1]	[0, 1]	[0, 0]	0	0	0	2984325
13RFQ905200.las	236890159.62	236893062.37	[-3894, 3790]	[-23.364, 22.74]	[0, 0]	[0, 1]	[0, 1]	[0, 0]	0	0	0	2778244
13RFQ905215.las	236890177.25	236893080.15	[-3877, 3916]	[-23.262, 23.496]	[0, 0]	[0, 1]	[0, 1]	[0, 0]	0	0	0	2374753
13RFQ905230.las	236890195.79	236893097.91	[-3842, 3741]	[-23.052, 22.446]	[0, 0]	[0, 1]	[0, 1]	[0, 0]	0	0	0	2106074
13RFQ905245.las	236890213.75	236893114.98	[-3811, 3739]	[-22.866, 22.434]	[0, 0]	[0, 1]	[0, 1]	[0, 0]	0	0	0	1864883
13RFQ905260.las	236891769.33	236893132.35	[-2127, 3754]	[-12.762, 22.524]	[0, 0]	[0, 1]	[0, 1]	[0, 0]	0	0	0	1873410
13RFQ905275.las	236891751.48	236893150.10	[-1987, 3733]	[-11.922, 22.398]	[0, 0]	[0, 1]	[0, 1]	[0, 0]	0	0	0	1898876
13RFQ905290.las	236891733.35	236893167.55	[-1923, 3735]	[-11.538, 22.41]	[0, 0]	[0, 1]	[0, 1]	[0, 0]	0	0	0	1904630

DPH-1.3 Report on ASPRS LAS File Format (Tiled Data) - Informational - continued

File	GPS Time min	GPS Time max	Extended Scan Angle	Scan Angle Rank	Scanner Channel	Scan Direction	Edge of Flight Line	User Data	Counts for Synthetic	Key-points	Withheld	Overlap
13RFQ905305.las	236891715.38	236893184.46	[-1710, 3720]	[-10.26, 22.32]	[0, 0]	[0, 1]	[0, 1]	[0, 0]	0	0	0	1880919
13RFQ905320.las	236891697.76	236893202.04	[-1456, 3725]	[-8.736, 22.35]	[0, 0]	[0, 1]	[0, 1]	[0, 0]	0	0	0	1857677
13RFQ905335.las	236891679.93	236893219.69	[-1328, 3698]	[-7.968, 22.188]	[0, 0]	[0, 1]	[0, 1]	[0, 0]	0	0	0	1923957
13RFQ905350.las	236891661.73	236893238.09	[-1221, 3678]	[-7.326, 22.068]	[0, 0]	[0, 1]	[0, 1]	[0, 0]	0	0	0	2058261
13RFQ905365.las	236891643.69	236893254.94	[-1160, 3668]	[-6.96, 22.008]	[0, 0]	[0, 1]	[0, 1]	[0, 0]	0	0	0	1926729
13RFQ905380.las	236891625.48	236893273.39	[-1252, 3620]	[-7.512, 21.72]	[0, 0]	[0, 1]	[0, 1]	[0, 0]	0	0	0	1965083
13RFQ905395.las	236891607.42	236893291.64	[-1384, 3617]	[-8.304, 21.702]	[0, 0]	[0, 1]	[0, 1]	[0, 0]	0	0	0	1908575
13RFQ905410.las	236891589.49	236893308.64	[-1618, 3613]	[-9.708, 21.678]	[0, 0]	[0, 1]	[0, 1]	[0, 0]	0	0	0	1809757
13RFQ905425.las	236891571.07	236893326.24	[-1747, 3618]	[-10.482, 21.708]	[0, 0]	[0, 1]	[0, 1]	[0, 0]	0	0	0	1870207
13RFQ905440.las	236891552.66	236893344.51	[-1841, 3582]	[-11.046, 21.492]	[0, 0]	[0, 1]	[0, 1]	[0, 0]	0	0	0	1934014
13RFQ905455.las	236891534.29	236893362.20	[-2090, 3582]	[-12.54, 21.492]	[0, 0]	[0, 1]	[0, 1]	[0, 0]	0	0	0	2026132
13RFQ905470.las	236891516.38	236952934.21	[-3602, 3579]	[-21.612, 21.474]	[0, 0]	[0, 1]	[0, 1]	[0, 0]	0	0	0	2041264
13RFQ905485.las	236891498.66	236952924.68	[-3608, 3581]	[-21.648, 21.486]	[0, 0]	[0, 1]	[0, 1]	[0, 0]	0	0	0	2267625
13RFQ905500.las	236891479.89	236952907.01	[-3606, 3569]	[-21.636, 21.414]	[0, 0]	[0, 1]	[0, 1]	[0, 0]	0	0	0	2552064
13RFQ905515.las	236891461.51	236952889.29	[-3602, 3573]	[-21.612, 21.438]	[0, 0]	[0, 1]	[0, 1]	[0, 0]	0	0	0	2656713
13RFQ905530.las	236891443.61	236952871.48	[-3600, 3564]	[-21.6, 21.384]	[0, 0]	[0, 1]	[0, 1]	[0, 0]	0	0	0	2712623
13RFQ905545.las	236891425.69	236952853.81	[-3590, 3554]	[-21.54, 21.324]	[0, 0]	[0, 1]	[0, 1]	[0, 0]	0	0	0	2898168
13RFQ905560.las	236891407.35	236952836.09	[-3584, 3557]	[-21.504, 21.342]	[0, 0]	[0, 1]	[0, 1]	[0, 0]	0	0	0	3098298
13RFQ905575.las	236891389.71	236952818.37	[-3573, 3546]	[-21.438, 21.276]	[0, 0]	[0, 1]	[0, 1]	[0, 0]	0	0	0	3172560
13RFQ905590.las	236891371.76	236952800.53	[-3571, 3539]	[-21.426, 21.234]	[0, 0]	[0, 1]	[0, 1]	[0, 0]	0	0	0	3300457
13RFQ905605.las	236891353.64	236952782.74	[-3569, 3540]	[-21.414, 21.24]	[0, 0]	[0, 1]	[0, 1]	[0, 0]	0	0	0	3347770
13RFQ905620.las	236891335.92	236952764.71	[-3570, 3529]	[-21.42, 21.174]	[0, 0]	[0, 1]	[0, 1]	[0, 0]	0	0	0	3686436
13RFQ905635.las	236891317.29	236952747.07	[-3571, 3524]	[-21.426, 21.144]	[0, 0]	[0, 1]	[0, 1]	[0, 0]	0	0	0	3747993
13RFQ905650.las	236891299.83	236952728.99	[-3559, 3499]	[-21.354, 20.994]	[0, 0]	[0, 1]	[0, 1]	[0, 0]	0	0	0	3822058
13RFQ905665.las	236891281.59	236952710.97	[-3541, 3483]	[-21.246, 20.898]	[0, 0]	[0, 1]	[0, 1]	[0, 0]	0	0	0	3964336
13RFQ905680.las	236891263.35	236952692.61	[-3537, 3480]	[-21.222, 20.88]	[0, 0]	[0, 1]	[0, 1]	[0, 0]	0	0	0	3767608
13RFQ905695.las	236891245.40	236952674.80	[-3536, 3478]	[-21.216, 20.868]	[0, 0]	[0, 1]	[0, 1]	[0, 0]	0	0	0	3483766
13RFQ905710.las	236891227.22	236952656.24	[-3543, 3480]	[-21.258, 20.88]	[0, 0]	[0, 1]	[0, 1]	[0, 0]	0	0	0	3316816
13RFQ905725.las	236891208.97	236952637.58	[-3532, 3481]	[-21.192, 20.886]	[0, 0]	[0, 1]	[0, 1]	[0, 0]	0	0	0	3257769
13RFQ905740.las	236891190.84	236952619.45	[-3549, 3479]	[-21.294, 20.874]	[0, 0]	[0, 1]	[0, 1]	[0, 0]	0	0	0	3182521
13RFQ905755.las	236891184.42	236952600.77	[-3555, 3479]	[-21.33, 20.874]	[0, 0]	[0, 1]	[0, 1]	[0, 0]	0	0	0	1032347
13RFQ920005.las	236892082.81	236953494.02	[-4063, 3998]	[-24.378, 23.988]	[0, 0]	[0, 1]	[0, 1]	[0, 0]	0	0	0	2392745
13RFQ920020.las	236892063.80	236953476.39	[-4085, 3975]	[-24.51, 23.85]	[0, 0]	[0, 1]	[0, 1]	[0, 0]	0	0	0	2369551
13RFQ920035.las	236892046.97	236953458.85	[-4152, 3988]	[-24.912, 23.928]	[0, 0]	[0, 1]	[0, 1]	[0, 0]	0	0	0	2129370
13RFQ920050.las	236892865.31	236953441.06	[-4171, 2656]	[-25.026, 15.936]	[0, 0]	[0, 1]	[0, 1]	[0, 0]	0	0	0	1892680
13RFQ920065.las	236892883.86	236953423.59	[-4075, 2373]	[-24.45, 14.238]	[0, 0]	[0, 1]	[0, 1]	[0, 0]	0	0	0	1881162
13RFQ920080.las	236892902.11	236953405.96	[-3993, 2039]	[-23.958, 12.234]	[0, 0]	[0, 1]	[0, 1]	[0, 0]	0	0	0	1832691
13RFQ920095.las	236892919.09	236953388.25	[-3952, 1877]	[-23.712, 11.262]	[0, 0]	[0, 1]	[0, 1]	[0, 0]	0	0	0	2067911
13RFQ920110.las	236892937.34	236953370.62	[-3911, 1854]	[-23.466, 11.124]	[0, 0]	[0, 1]	[0, 1]	[0, 0]	0	0	0	2014089
13RFQ920125.las	236892953.70	236953353.04	[-4010, 1765]	[-24.06, 10.59]	[0, 0]	[0, 1]	[0, 1]	[0, 0]	0	0	0	2172343
13RFQ920140.las	236892971.80	236953335.31	[-3906, 1531]	[-23.436, 9.186]	[0, 0]	[0, 1]	[0, 1]	[0, 0]	0	0	0	2024493
13RFQ920155.las	236892990.89	236953317.62	[-3863, 1259]	[-23.178, 7.554]	[0, 0]	[0, 1]	[0, 1]	[0, 0]	0	0	0	1942242
13RFQ920170.las	236893008.15	236953299.66	[-3850, 1166]	[-23.1, 6.996]	[0, 0]	[0, 1]	[0, 1]	[0, 0]	0	0	0	1853641
13RFQ920185.las	236893025.62	236953282.03	[-3844, 1290]	[-23.064, 7.74]	[0, 0]	[0, 1]	[0, 1]	[0, 0]	0	0	0	2005658
13RFQ920200.las	236893043.74	236953264.20	[-3828, 1482]	[-22.968, 8.892]	[0, 0]	[0, 1]	[0, 1]	[0, 0]	0	0	0	1966336
13RFQ920215.las	236893061.41	236953246.53	[-3813, 1626]	[-22.878, 9.756]	[0, 0]	[0, 1]	[0, 1]	[0, 0]	0	0	0	1986619
13RFQ920230.las	236893079.95	236953228.63	[-3787, 1764]	[-22.722, 10.584]	[0, 0]	[0, 1]	[0, 1]	[0, 0]	0	0	0	1880147
13RFQ920245.las	236893097.27	236953210.74	[-3790, 1962]	[-22.74, 11.772]	[0, 0]	[0, 1]	[0, 1]	[0, 0]	0	0	0	1903809
13RFQ920260.las	236893114.36	236953193.03	[-3775, 2156]	[-22.65, 12.936]	[0, 0]	[0, 1]	[0, 1]	[0, 0]	0	0	0	1963853

DPH-1.3 Report on ASPRS LAS File Format (Tiled Data) - Informational - continued

File	GPS Time min	GPS Time max	Extended Scan Angle	Scan Angle Rank	Scanner Channel	Scan Direction	Edge of Flight Line	User Data	Counts for Synthetic	Key-points	Withheld	Overlap
13RFO920275.las	236893131.74	236954537.68	[-3757, 3697]	[-22.542, 22.182]	[0, 0]	[0, 1]	[0, 1]	[0, 0]	0	0	0	2064637
13RFO920290.las	236893149.46	236954555.31	[-3756, 3680]	[-22.536, 22.08]	[0, 0]	[0, 1]	[0, 1]	[0, 0]	0	0	0	2182187
13RFO920305.las	236893166.86	236954572.57	[-3760, 3696]	[-22.56, 22.176]	[0, 0]	[0, 1]	[0, 1]	[0, 0]	0	0	0	2373216
13RFO920320.las	236893184.17	236954589.96	[-3760, 3697]	[-22.56, 22.182]	[0, 0]	[0, 1]	[0, 1]	[0, 0]	0	0	0	2585505
13RFO920335.las	236893201.59	236954607.20	[-3757, 3698]	[-22.542, 22.188]	[0, 0]	[0, 1]	[0, 1]	[0, 0]	0	0	0	2670144
13RFO920350.las	236893219.08	236954624.76	[-3718, 3662]	[-22.308, 21.972]	[0, 0]	[0, 1]	[0, 1]	[0, 0]	0	0	0	2691580
13RFO920365.las	236893237.48	236954641.82	[-3693, 3633]	[-22.158, 21.798]	[0, 0]	[0, 1]	[0, 1]	[0, 0]	0	0	0	2831216
13RFO920380.las	236893254.70	236954659.04	[-3672, 3614]	[-22.032, 21.684]	[0, 0]	[0, 1]	[0, 1]	[0, 0]	0	0	0	3159456
13RFO920395.las	236893272.81	236954676.45	[-3659, 3601]	[-21.954, 21.606]	[0, 0]	[0, 1]	[0, 1]	[0, 0]	0	0	0	3289194
13RFO920410.las	236893290.98	236954693.87	[-3641, 3580]	[-21.846, 21.48]	[0, 0]	[0, 1]	[0, 1]	[0, 0]	0	0	0	3358978
13RFO920425.las	236893308.07	236954710.98	[-3655, 3568]	[-21.93, 21.408]	[0, 0]	[0, 1]	[0, 1]	[0, 0]	0	0	0	3665377
13RFO920440.las	236893325.72	236954728.43	[-3626, 3578]	[-21.756, 21.468]	[0, 0]	[0, 1]	[0, 1]	[0, 0]	0	0	0	3896679
13RFO920455.las	236893343.84	236954745.75	[-3624, 3580]	[-21.744, 21.48]	[0, 0]	[0, 1]	[0, 1]	[0, 0]	0	0	0	3885867
13RFO920470.las	236893361.94	236954763.01	[-3622, 3562]	[-21.732, 21.372]	[0, 0]	[0, 1]	[0, 1]	[0, 0]	0	0	0	3713626
13RFO920485.las	236893379.69	236954780.40	[-3624, 3562]	[-21.744, 21.372]	[0, 0]	[0, 1]	[0, 1]	[0, 0]	0	0	0	3425715
13RFO920500.las	236893397.14	236954797.72	[-3626, 3562]	[-21.756, 21.372]	[0, 0]	[0, 1]	[0, 1]	[0, 0]	0	0	0	3224729
13RFO920515.las	236893414.55	236954815.02	[-3621, 3561]	[-21.726, 21.366]	[0, 0]	[0, 1]	[0, 1]	[0, 0]	0	0	0	3119421
13RFO920530.las	236893432.30	236954832.46	[-3606, 3562]	[-21.636, 21.372]	[0, 0]	[0, 1]	[0, 1]	[0, 0]	0	0	0	3081018
13RFO920545.las	236893450.88	236954849.82	[-3595, 3546]	[-21.57, 21.276]	[0, 0]	[0, 1]	[0, 1]	[0, 0]	0	0	0	2955500
13RFO920560.las	236893468.85	236954867.27	[-3592, 3546]	[-21.552, 21.276]	[0, 0]	[0, 1]	[0, 1]	[0, 0]	0	0	0	2895582
13RFO920575.las	236893487.14	236954884.64	[-3590, 3530]	[-21.54, 21.18]	[0, 0]	[0, 1]	[0, 1]	[0, 0]	0	0	0	2628090
13RFO920590.las	236893503.80	236954902.04	[-3590, 3530]	[-21.54, 21.18]	[0, 0]	[0, 1]	[0, 1]	[0, 0]	0	0	0	2611541
13RFO920605.las	236893522.07	236954919.35	[-3593, 3527]	[-21.558, 21.162]	[0, 0]	[0, 1]	[0, 1]	[0, 0]	0	0	0	2442238
13RFO920620.las	236893539.15	236954936.74	[-3572, 3528]	[-21.432, 21.168]	[0, 0]	[0, 1]	[0, 1]	[0, 0]	0	0	0	2056551
13RFO920635.las	236952729.00	236954953.82	[-2047, 3510]	[-12.282, 21.06]	[0, 0]	[0, 1]	[0, 1]	[0, 0]	0	0	0	1856289
13RFO920650.las	236952710.99	236954971.06	[-1888, 3496]	[-11.328, 20.976]	[0, 0]	[0, 1]	[0, 1]	[0, 0]	0	0	0	1857412
13RFO920665.las	236952692.62	236954988.48	[-1706, 3497]	[-10.236, 20.982]	[0, 0]	[0, 1]	[0, 1]	[0, 0]	0	0	0	1874100
13RFO920680.las	236952674.80	236955005.57	[-1546, 3479]	[-9.276, 20.874]	[0, 0]	[0, 1]	[0, 1]	[0, 0]	0	0	0	1824769
13RFO920695.las	236952656.25	236955022.93	[-1396, 3478]	[-8.376, 20.868]	[0, 0]	[0, 1]	[0, 1]	[0, 0]	0	0	0	1616333
13RFO920710.las	236952637.59	236955040.32	[-1265, 3479]	[-7.59, 20.874]	[0, 0]	[0, 1]	[0, 1]	[0, 0]	0	0	0	1903325
13RFO920725.las	236952619.46	236955057.46	[-1128, 3480]	[-6.768, 20.88]	[0, 0]	[0, 1]	[0, 1]	[0, 0]	0	0	0	1969275
13RFO920740.las	236952600.77	236955074.65	[-1097, 3496]	[-6.582, 20.976]	[0, 0]	[0, 1]	[0, 1]	[0, 0]	0	0	0	1936491
13RFO920755.las	236952594.50	236955080.66	[-1154, 3509]	[-6.924, 21.054]	[0, 0]	[0, 1]	[0, 1]	[0, 0]	0	0	0	647834
13RFO935005.las	236953476.40	236954225.75	[-1599, 4033]	[-9.594, 24.198]	[0, 0]	[0, 1]	[0, 1]	[0, 0]	0	0	0	1880405
13RFO935020.las	236953458.85	236954243.43	[-1799, 4054]	[-10.794, 24.324]	[0, 0]	[0, 1]	[0, 1]	[0, 0]	0	0	0	1864765
13RFO935035.las	236953441.06	236954261.12	[-1898, 4081]	[-11.388, 24.486]	[0, 0]	[0, 1]	[0, 1]	[0, 0]	0	0	0	1894924
13RFO935050.las	236953423.59	236954278.45	[-2035, 4067]	[-12.21, 24.402]	[0, 0]	[0, 1]	[0, 1]	[0, 0]	0	0	0	1849716
13RFO935065.las	236953405.97	236954295.83	[-2198, 4032]	[-13.188, 24.192]	[0, 0]	[0, 1]	[0, 1]	[0, 0]	0	0	0	1817011
13RFO935080.las	236953388.25	236954313.36	[-2247, 3965]	[-13.482, 23.79]	[0, 0]	[0, 1]	[0, 1]	[0, 0]	0	0	0	1808580
13RFO935095.las	236953370.63	236956177.63	[-3925, 3916]	[-23.55, 23.496]	[0, 0]	[0, 1]	[0, 1]	[0, 0]	0	0	0	1881018
13RFO935110.las	236953353.05	236956169.76	[-3928, 3880]	[-23.568, 23.28]	[0, 0]	[0, 1]	[0, 1]	[0, 0]	0	0	0	2382202
13RFO935125.las	236953335.32	236956152.57	[-3888, 3847]	[-23.328, 23.082]	[0, 0]	[0, 1]	[0, 1]	[0, 0]	0	0	0	2636768
13RFO935140.las	236953317.63	236956135.01	[-3858, 3833]	[-23.148, 22.998]	[0, 0]	[0, 1]	[0, 1]	[0, 0]	0	0	0	2730586
13RFO935155.las	236953299.67	236956117.54	[-3857, 3814]	[-23.142, 22.884]	[0, 0]	[0, 1]	[0, 1]	[0, 0]	0	0	0	2776535
13RFO935170.las	236953282.04	236956099.86	[-3845, 3807]	[-23.07, 22.842]	[0, 0]	[0, 1]	[0, 1]	[0, 0]	0	0	0	2823923
13RFO935185.las	236953264.21	236956082.35	[-3830, 3797]	[-22.98, 22.782]	[0, 0]	[0, 1]	[0, 1]	[0, 0]	0	0	0	2989584
13RFO935200.las	236953246.54	236956064.74	[-3829, 3786]	[-22.974, 22.716]	[0, 0]	[0, 1]	[0, 1]	[0, 0]	0	0	0	3103091
13RFO935215.las	236953228.64	236956047.17	[-3789, 3750]	[-22.734, 22.5]	[0, 0]	[0, 1]	[0, 1]	[0, 0]	0	0	0	3183354
13RFO935230.las	236953210.75	236956029.28	[-3789, 3747]	[-22.734, 22.482]	[0, 0]	[0, 1]	[0, 1]	[0, 0]	0	0	0	3539258

DPH-1.3 Report on ASPRS LAS File Format (Tiled Data) - Informational - continued

File	GPS Time min	GPS Time max	Extended Scan Angle	Scan Angle Rank	Scanner Channel	Scan Direction	Edge of Flight Line	User Data	Counts for Synthetic	Key-points	Withheld	Overlap
13RFO935245.las	236953193.04	236956011.80	[-3757, 3716]	[-22.542, 22.296]	[0, 0]	[0, 1]	[0, 1]	[0, 0]	0	0	0	3887018
13RFO935260.las	236953175.31	236955993.98	[-3758, 3714]	[-22.548, 22.284]	[0, 0]	[0, 1]	[0, 1]	[0, 0]	0	0	0	3874302
13RFO935275.las	236953157.27	236955976.63	[-3739, 3698]	[-22.434, 22.188]	[0, 0]	[0, 1]	[0, 1]	[0, 0]	0	0	0	3883855
13RFO935290.las	236953139.74	236955959.03	[-3723, 3697]	[-22.338, 22.182]	[0, 0]	[0, 1]	[0, 1]	[0, 0]	0	0	0	3681703
13RFO935305.las	236953122.22	236955941.42	[-3738, 3698]	[-22.428, 22.188]	[0, 0]	[0, 1]	[0, 1]	[0, 0]	0	0	0	3353725
13RFO935320.las	236953104.27	236955923.81	[-3739, 3700]	[-22.434, 22.2]	[0, 0]	[0, 1]	[0, 1]	[0, 0]	0	0	0	3090446
13RFO935335.las	236953086.64	236955906.27	[-3739, 3698]	[-22.434, 22.188]	[0, 0]	[0, 1]	[0, 1]	[0, 0]	0	0	0	3002144
13RFO935350.las	236953068.96	236955888.77	[-3724, 3679]	[-22.344, 22.074]	[0, 0]	[0, 1]	[0, 1]	[0, 0]	0	0	0	3004745
13RFO935365.las	236953051.38	236955871.60	[-3689, 3646]	[-22.134, 21.876]	[0, 0]	[0, 1]	[0, 1]	[0, 0]	0	0	0	2879317
13RFO935380.las	236953033.42	236955853.93	[-3686, 3630]	[-22.116, 21.78]	[0, 0]	[0, 1]	[0, 1]	[0, 0]	0	0	0	2670081
13RFO935395.las	236953015.85	236955836.50	[-3638, 3613]	[-21.828, 21.678]	[0, 0]	[0, 1]	[0, 1]	[0, 0]	0	0	0	2534960
13RFO935410.las	236952997.86	236955818.94	[-3637, 3596]	[-21.822, 21.576]	[0, 0]	[0, 1]	[0, 1]	[0, 0]	0	0	0	2420677
13RFO935425.las	236952979.96	236955801.46	[-3623, 3582]	[-21.738, 21.492]	[0, 0]	[0, 1]	[0, 1]	[0, 0]	0	0	0	2079008
13RFO935440.las	236952978.10	236955784.15	[-3608, 3577]	[-21.648, 21.462]	[0, 0]	[0, 1]	[0, 1]	[0, 0]	0	0	0	1937580
13RFO935455.las	236954728.44	236955766.34	[-3605, 1976]	[-21.63, 11.856]	[0, 0]	[0, 1]	[0, 1]	[0, 0]	0	0	0	1951017
13RFO935470.las	236954745.76	236955749.07	[-3608, 1864]	[-21.648, 11.184]	[0, 0]	[0, 1]	[0, 1]	[0, 0]	0	0	0	1984872
13RFO935485.las	236954763.02	236955731.46	[-3603, 1668]	[-21.618, 10.008]	[0, 0]	[0, 1]	[0, 1]	[0, 0]	0	0	0	1968326
13RFO935500.las	236954780.41	236955713.81	[-3604, 1517]	[-21.624, 9.102]	[0, 0]	[0, 1]	[0, 1]	[0, 0]	0	0	0	1939592
13RFO935515.las	236954797.73	236955695.94	[-3591, 1396]	[-21.546, 8.376]	[0, 0]	[0, 1]	[0, 1]	[0, 0]	0	0	0	1889724
13RFO935530.las	236954815.02	236955678.33	[-3593, 1203]	[-21.558, 7.218]	[0, 0]	[0, 1]	[0, 1]	[0, 0]	0	0	0	1895326
13RFO935545.las	236954832.47	236955660.64	[-3574, 1005]	[-21.444, 6.03]	[0, 0]	[0, 1]	[0, 1]	[0, 0]	0	0	0	1855520
13RFO935560.las	236954849.83	236955642.56	[-3571, 1151]	[-21.426, 6.906]	[0, 0]	[0, 1]	[0, 1]	[0, 0]	0	0	0	1870659
13RFO935575.las	236954867.28	236955624.74	[-3571, 1293]	[-21.426, 7.758]	[0, 0]	[0, 1]	[0, 1]	[0, 0]	0	0	0	1847888
13RFO935590.las	236954884.65	236955607.19	[-3575, 1513]	[-21.45, 9.078]	[0, 0]	[0, 1]	[0, 1]	[0, 0]	0	0	0	1856458
13RFO935605.las	236954902.05	236955589.31	[-3552, 1704]	[-21.312, 10.224]	[0, 0]	[0, 1]	[0, 1]	[0, 0]	0	0	0	1933154
13RFO935620.las	236954919.36	236955571.10	[-3557, 1864]	[-21.342, 11.184]	[0, 0]	[0, 1]	[0, 1]	[0, 0]	0	0	0	1999912
13RFO935635.las	236954936.74	236955553.02	[-3543, 1997]	[-21.258, 11.982]	[0, 0]	[0, 1]	[0, 1]	[0, 0]	0	0	0	1983687
13RFO935650.las	236954953.83	236957814.19	[-3536, 3479]	[-21.216, 20.874]	[0, 0]	[0, 1]	[0, 1]	[0, 0]	0	0	0	2015447
13RFO935665.las	236954971.07	236957831.73	[-3536, 3477]	[-21.216, 20.862]	[0, 0]	[0, 1]	[0, 1]	[0, 0]	0	0	0	2269279
13RFO935680.las	236954988.48	236957849.11	[-3519, 3462]	[-21.114, 20.772]	[0, 0]	[0, 1]	[0, 1]	[0, 0]	0	0	0	2496487
13RFO935695.las	236955005.57	236957866.50	[-3522, 3462]	[-21.132, 20.772]	[0, 0]	[0, 1]	[0, 1]	[0, 0]	0	0	0	2668470
13RFO935710.las	236955022.94	236957884.13	[-3508, 3460]	[-21.048, 20.76]	[0, 0]	[0, 1]	[0, 1]	[0, 0]	0	0	0	2787148
13RFO935725.las	236955040.33	236957901.49	[-3524, 3478]	[-21.144, 20.868]	[0, 0]	[0, 1]	[0, 1]	[0, 0]	0	0	0	2866264
13RFO935740.las	236955057.48	236957918.76	[-3553, 3495]	[-21.318, 20.97]	[0, 0]	[0, 1]	[0, 1]	[0, 0]	0	0	0	2990647
13RFO935755.las	236955074.66	236957924.69	[-3535, 3494]	[-21.21, 20.964]	[0, 0]	[0, 1]	[0, 1]	[0, 0]	0	0	0	1051964
13RFO950005.las	236954207.85	236957066.86	[-4082, 4065]	[-24.492, 24.39]	[0, 0]	[0, 1]	[0, 1]	[0, 0]	0	0	0	2831782
13RFO950020.las	236954225.76	236957084.05	[-4117, 4120]	[-24.702, 24.72]	[0, 0]	[0, 1]	[0, 1]	[0, 0]	0	0	0	3011907
13RFO950035.las	236954243.44	236957101.30	[-4184, 4115]	[-25.104, 24.69]	[0, 0]	[0, 1]	[0, 1]	[0, 0]	0	0	0	3185504
13RFO950050.las	236954261.12	236957118.72	[-4150, 4066]	[-24.9, 24.396]	[0, 0]	[0, 1]	[0, 1]	[0, 0]	0	0	0	3302805
13RFO950065.las	236954278.46	236957136.21	[-4060, 3999]	[-24.36, 23.994]	[0, 0]	[0, 1]	[0, 1]	[0, 0]	0	0	0	3506995
13RFO950080.las	236954295.84	236957153.41	[-3996, 3963]	[-23.976, 23.778]	[0, 0]	[0, 1]	[0, 1]	[0, 0]	0	0	0	3824499
13RFO950095.las	236954313.36	236957170.74	[-3972, 3918]	[-23.832, 23.508]	[0, 0]	[0, 1]	[0, 1]	[0, 0]	0	0	0	3685592
13RFO950110.las	236954330.60	236957188.02	[-3908, 3865]	[-23.448, 23.19]	[0, 0]	[0, 1]	[0, 1]	[0, 0]	0	0	0	3159107
13RFO950125.las	236954347.71	236957205.21	[-3877, 3848]	[-23.262, 23.088]	[0, 0]	[0, 1]	[0, 1]	[0, 0]	0	0	0	3057514
13RFO950140.las	236954365.13	236957222.31	[-3872, 3815]	[-23.232, 22.89]	[0, 0]	[0, 1]	[0, 1]	[0, 0]	0	0	0	3013990
13RFO950155.las	236954382.56	236957239.52	[-3862, 3815]	[-23.172, 22.89]	[0, 0]	[0, 1]	[0, 1]	[0, 0]	0	0	0	2901820
13RFO950170.las	236954399.43	236957256.79	[-3840, 3830]	[-23.04, 22.98]	[0, 0]	[0, 1]	[0, 1]	[0, 0]	0	0	0	2842815
13RFO950185.las	236954416.72	236957273.81	[-3844, 3831]	[-23.064, 22.986]	[0, 0]	[0, 1]	[0, 1]	[0, 0]	0	0	0	2734143
13RFO950200.las	236954434.45	236957291.13	[-3831, 3799]	[-22.986, 22.794]	[0, 0]	[0, 1]	[0, 1]	[0, 0]	0	0	0	2555971

DPH-1.3 Report on ASPRS LAS File Format (Tiled Data) - Informational - continued

File	GPS Time min	GPS Time max	Extended Scan Angle	Scan Angle Rank	Scanner Channel	Scan Direction	Edge of Flight Line	User Data	Counts for Synthetic	Key-points	Withheld	Overlap
13RFQ950215.las	236954451.77	236957307.81	[-3806, 3767]	[-22.836, 22.602]	[0, 0]	[0, 1]	[0, 1]	[0, 0]	0	0	0	2336373
13RFQ950230.las	236954468.77	236957325.42	[-3772, 3747]	[-22.632, 22.482]	[0, 0]	[0, 1]	[0, 1]	[0, 0]	0	0	0	2097809
13RFQ950245.las	236954486.15	236957342.25	[-3757, 3718]	[-22.542, 22.308]	[0, 0]	[0, 1]	[0, 1]	[0, 0]	0	0	0	1867769
13RFQ950260.las	236955976.64	236957359.67	[-2105, 3698]	[-12.63, 22.188]	[0, 0]	[0, 1]	[0, 1]	[0, 0]	0	0	0	1899281
13RFQ950275.las	236955959.04	236957376.66	[-1926, 3697]	[-11.556, 22.182]	[0, 0]	[0, 1]	[0, 1]	[0, 0]	0	0	0	1930718
13RFQ950290.las	236955941.43	236957393.65	[-1816, 3682]	[-10.896, 22.092]	[0, 0]	[0, 1]	[0, 1]	[0, 0]	0	0	0	1933339
13RFQ950305.las	236955923.81	236957410.97	[-1694, 3665]	[-10.164, 21.99]	[0, 0]	[0, 1]	[0, 1]	[0, 0]	0	0	0	2004305
13RFQ950320.las	236955906.28	236957428.34	[-1555, 3694]	[-9.33, 22.164]	[0, 0]	[0, 1]	[0, 1]	[0, 0]	0	0	0	1974063
13RFQ950335.las	236955888.78	236957445.70	[-1442, 3696]	[-8.652, 22.176]	[0, 0]	[0, 1]	[0, 1]	[0, 0]	0	0	0	1949170
13RFQ950350.las	236955871.61	236957463.28	[-1286, 3665]	[-7.716, 21.99]	[0, 0]	[0, 1]	[0, 1]	[0, 0]	0	0	0	1947358
13RFQ950365.las	236955853.94	236957480.78	[-1182, 3647]	[-7.092, 21.882]	[0, 0]	[0, 1]	[0, 1]	[0, 0]	0	0	0	1949361
13RFQ950380.las	236955836.51	236957498.33	[-1242, 3630]	[-7.452, 21.78]	[0, 0]	[0, 1]	[0, 1]	[0, 0]	0	0	0	1847492
13RFQ950395.las	236955818.95	236957515.62	[-1442, 3596]	[-8.652, 21.576]	[0, 0]	[0, 1]	[0, 1]	[0, 0]	0	0	0	1818010
13RFQ950410.las	236955801.46	236957533.09	[-1606, 3581]	[-9.636, 21.486]	[0, 0]	[0, 1]	[0, 1]	[0, 0]	0	0	0	1822617
13RFQ950425.las	236955784.16	236957550.55	[-1727, 3580]	[-10.362, 21.48]	[0, 0]	[0, 1]	[0, 1]	[0, 0]	0	0	0	1811094
13RFQ950440.las	236955766.35	236957568.09	[-1888, 3578]	[-11.328, 21.468]	[0, 0]	[0, 1]	[0, 1]	[0, 0]	0	0	0	1815635
13RFQ950455.las	236955749.08	236957585.77	[-2076, 3564]	[-12.456, 21.384]	[0, 0]	[0, 1]	[0, 1]	[0, 0]	0	0	0	1840695
13RFQ950470.las	236955731.47	236958549.79	[-3602, 3547]	[-21.612, 21.282]	[0, 0]	[0, 1]	[0, 1]	[0, 0]	0	0	0	1977915
13RFQ950485.las	236955713.82	236958538.19	[-3574, 3548]	[-21.444, 21.288]	[0, 0]	[0, 1]	[0, 1]	[0, 0]	0	0	0	2270905
13RFQ950500.las	236955695.95	236958519.58	[-3573, 3547]	[-21.438, 21.282]	[0, 0]	[0, 1]	[0, 1]	[0, 0]	0	0	0	2486330
13RFQ950515.las	236955678.34	236958501.99	[-3552, 3547]	[-21.312, 21.282]	[0, 0]	[0, 1]	[0, 1]	[0, 0]	0	0	0	2749547
13RFQ950530.las	236955660.65	236958483.46	[-3553, 3527]	[-21.318, 21.162]	[0, 0]	[0, 1]	[0, 1]	[0, 0]	0	0	0	2786396
13RFQ950545.las	236955642.57	236958465.71	[-3552, 3529]	[-21.312, 21.174]	[0, 0]	[0, 1]	[0, 1]	[0, 0]	0	0	0	2937857
13RFQ950560.las	236955624.76	236958447.22	[-3556, 3529]	[-21.336, 21.174]	[0, 0]	[0, 1]	[0, 1]	[0, 0]	0	0	0	2999178
13RFQ950575.las	236955607.20	236958429.89	[-3534, 3529]	[-21.204, 21.174]	[0, 0]	[0, 1]	[0, 1]	[0, 0]	0	0	0	3130996
13RFQ950590.las	236955589.32	236958411.30	[-3535, 3513]	[-21.21, 21.078]	[0, 0]	[0, 1]	[0, 1]	[0, 0]	0	0	0	3165192
13RFQ950605.las	236955571.11	236958393.49	[-3521, 3511]	[-21.126, 21.066]	[0, 0]	[0, 1]	[0, 1]	[0, 0]	0	0	0	3417790
13RFQ950620.las	236955553.03	236958375.15	[-3536, 3499]	[-21.216, 20.994]	[0, 0]	[0, 1]	[0, 1]	[0, 0]	0	0	0	3721770
13RFQ950635.las	236955534.98	236958356.98	[-3539, 3480]	[-21.234, 20.88]	[0, 0]	[0, 1]	[0, 1]	[0, 0]	0	0	0	3777623
13RFQ950650.las	236955516.54	236958339.11	[-3536, 3482]	[-21.216, 20.892]	[0, 0]	[0, 1]	[0, 1]	[0, 0]	0	0	0	3856728
13RFQ950665.las	236955498.60	236958321.33	[-3522, 3480]	[-21.132, 20.88]	[0, 0]	[0, 1]	[0, 1]	[0, 0]	0	0	0	3608102
13RFQ950680.las	236955480.31	236958303.16	[-3523, 3462]	[-21.138, 20.772]	[0, 0]	[0, 1]	[0, 1]	[0, 0]	0	0	0	3371608
13RFQ950695.las	236955461.89	236958284.98	[-3519, 3464]	[-21.114, 20.784]	[0, 0]	[0, 1]	[0, 1]	[0, 0]	0	0	0	3199227
13RFQ950710.las	236955443.17	236958266.91	[-3521, 3463]	[-21.126, 20.778]	[0, 0]	[0, 1]	[0, 1]	[0, 0]	0	0	0	3188872
13RFQ950725.las	236955424.93	236958248.48	[-3524, 3463]	[-21.144, 20.778]	[0, 0]	[0, 1]	[0, 1]	[0, 0]	0	0	0	2973538
13RFQ950740.las	236955406.67	236958230.56	[-3539, 3496]	[-21.234, 20.976]	[0, 0]	[0, 1]	[0, 1]	[0, 0]	0	0	0	2848227
13RFQ950755.las	236955400.20	236958212.41	[-3553, 3494]	[-21.318, 20.964]	[0, 0]	[0, 1]	[0, 1]	[0, 0]	0	0	0	972576
13RFQ965005.las	236956275.57	236959112.58	[-4162, 4034]	[-24.972, 24.204]	[0, 0]	[0, 1]	[0, 1]	[0, 0]	0	0	0	2679396
13RFQ965020.las	236956258.28	236959094.92	[-4214, 4066]	[-25.284, 24.396]	[0, 0]	[0, 1]	[0, 1]	[0, 0]	0	0	0	2519847
13RFQ965035.las	236956241.18	236959077.12	[-4223, 4120]	[-25.338, 24.72]	[0, 0]	[0, 1]	[0, 1]	[0, 0]	0	0	0	2304499
13RFQ965050.las	236956223.65	236959059.02	[-4111, 4115]	[-24.666, 24.69]	[0, 0]	[0, 1]	[0, 1]	[0, 0]	0	0	0	2145617
13RFQ965065.las	236956211.32	236959041.61	[-4043, 4032]	[-24.258, 24.192]	[0, 0]	[0, 1]	[0, 1]	[0, 0]	0	0	0	1895562
13RFQ965080.las	236957136.22	236959023.45	[-4010, 2163]	[-24.06, 12.978]	[0, 0]	[0, 1]	[0, 1]	[0, 0]	0	0	0	1704666
13RFQ965095.las	236957153.42	236959006.10	[-3967, 1989]	[-23.802, 11.934]	[0, 0]	[0, 1]	[0, 1]	[0, 0]	0	0	0	1845198
13RFQ965110.las	236957170.74	236958988.15	[-3930, 1884]	[-23.58, 11.304]	[0, 0]	[0, 1]	[0, 1]	[0, 0]	0	0	0	1883476
13RFQ965125.las	236957188.03	236958970.86	[-3883, 1705]	[-23.298, 10.23]	[0, 0]	[0, 1]	[0, 1]	[0, 0]	0	0	0	1947361
13RFQ965140.las	236957205.22	236958952.74	[-3863, 1480]	[-23.178, 8.88]	[0, 0]	[0, 1]	[0, 1]	[0, 0]	0	0	0	1962890
13RFQ965155.las	236957222.32	236958934.56	[-3862, 1324]	[-23.172, 7.944]	[0, 0]	[0, 1]	[0, 1]	[0, 0]	0	0	0	1974519
13RFQ965170.las	236957239.53	236958916.93	[-3891, 1266]	[-23.346, 7.596]	[0, 0]	[0, 1]	[0, 1]	[0, 0]	0	0	0	1970008

DPH-1.3 Report on ASPRS LAS File Format (Tiled Data) - Informational - continued

File	GPS Time min	GPS Time max	Extended Scan Angle	Scan Angle Rank	Scanner Channel	Scan Direction	Edge of Flight Line	User Data	Counts for Synthetic	Key-points	Withheld	Overlap
13RFQ965185.las	236957256.79	236958898.93	[-3891, 1211]	[-23.346, 7.266]	[0, 0]	[0, 1]	[0, 1]	[0, 0]	0	0	0	1920575
13RFQ965200.las	236957273.82	236958880.82	[-3874, 1421]	[-23.244, 8.526]	[0, 0]	[0, 1]	[0, 1]	[0, 0]	0	0	0	1939253
13RFQ965215.las	236957291.14	236958863.42	[-3846, 1548]	[-23.076, 9.288]	[0, 0]	[0, 1]	[0, 1]	[0, 0]	0	0	0	2023532
13RFQ965230.las	236957307.82	236958845.49	[-3789, 1715]	[-22.734, 10.29]	[0, 0]	[0, 1]	[0, 1]	[0, 0]	0	0	0	2039431
13RFQ965245.las	236957325.30	236958827.29	[-3756, 1871]	[-22.536, 11.226]	[0, 0]	[0, 1]	[0, 1]	[0, 0]	0	0	0	1905873
13RFQ965260.las	236957342.25	236958809.53	[-3758, 2037]	[-22.548, 12.222]	[0, 0]	[0, 1]	[0, 1]	[0, 0]	0	0	0	1975648
13RFQ965275.las	236957359.68	236958791.02	[-3740, 2182]	[-22.44, 13.092]	[0, 0]	[0, 1]	[0, 1]	[0, 0]	0	0	0	1866272
13RFQ965290.las	236957376.66	236960157.17	[-3721, 3663]	[-22.326, 21.978]	[0, 0]	[0, 1]	[0, 1]	[0, 0]	0	0	0	1987920
13RFQ965305.las	236957393.65	236960174.31	[-3705, 3663]	[-22.23, 21.978]	[0, 0]	[0, 1]	[0, 1]	[0, 0]	0	0	0	2207767
13RFQ965320.las	236957410.98	236960191.62	[-3720, 3645]	[-22.32, 21.87]	[0, 0]	[0, 1]	[0, 1]	[0, 0]	0	0	0	2430548
13RFQ965335.las	236957428.35	236960208.91	[-3721, 3644]	[-22.326, 21.864]	[0, 0]	[0, 1]	[0, 1]	[0, 0]	0	0	0	2503324
13RFQ965350.las	236957445.71	236960225.99	[-3706, 3632]	[-22.236, 21.792]	[0, 0]	[0, 1]	[0, 1]	[0, 0]	0	0	0	2751355
13RFQ965365.las	236957463.29	236960242.95	[-3688, 3632]	[-22.128, 21.792]	[0, 0]	[0, 1]	[0, 1]	[0, 0]	0	0	0	2843825
13RFQ965380.las	236957480.79	236960260.21	[-3671, 3630]	[-22.026, 21.78]	[0, 0]	[0, 1]	[0, 1]	[0, 0]	0	0	0	3044157
13RFQ965395.las	236957498.34	236960277.56	[-3636, 3596]	[-21.816, 21.576]	[0, 0]	[0, 1]	[0, 1]	[0, 0]	0	0	0	2963315
13RFQ965410.las	236957515.63	236960294.50	[-3640, 3576]	[-21.84, 21.456]	[0, 0]	[0, 1]	[0, 1]	[0, 0]	0	0	0	3315172
13RFQ965425.las	236957533.10	236960311.62	[-3619, 3562]	[-21.714, 21.372]	[0, 0]	[0, 1]	[0, 1]	[0, 0]	0	0	0	3617432
13RFQ965440.las	236957550.56	236960328.66	[-3628, 3565]	[-21.768, 21.39]	[0, 0]	[0, 1]	[0, 1]	[0, 0]	0	0	0	3801060
13RFQ965455.las	236957568.10	236960345.77	[-3591, 3547]	[-21.546, 21.282]	[0, 0]	[0, 1]	[0, 1]	[0, 0]	0	0	0	3900562
13RFQ965470.las	236957585.77	236960362.99	[-3591, 3549]	[-21.546, 21.294]	[0, 0]	[0, 1]	[0, 1]	[0, 0]	0	0	0	3516467
13RFQ965485.las	236957603.24	236960380.29	[-3581, 3530]	[-21.486, 21.18]	[0, 0]	[0, 1]	[0, 1]	[0, 0]	0	0	0	3482869
13RFQ965500.las	236957620.99	236960397.70	[-3585, 3529]	[-21.51, 21.174]	[0, 0]	[0, 1]	[0, 1]	[0, 0]	0	0	0	3202747
13RFQ965515.las	236957638.67	236960414.70	[-3557, 3510]	[-21.342, 21.06]	[0, 0]	[0, 1]	[0, 1]	[0, 0]	0	0	0	3051084
13RFQ965530.las	236957656.40	236960431.72	[-3569, 3513]	[-21.414, 21.078]	[0, 0]	[0, 1]	[0, 1]	[0, 0]	0	0	0	2870458
13RFQ965545.las	236957674.10	236960449.10	[-3569, 3496]	[-21.414, 20.976]	[0, 0]	[0, 1]	[0, 1]	[0, 0]	0	0	0	2817495
13RFQ965560.las	236957691.53	236960466.57	[-3537, 3497]	[-21.222, 20.982]	[0, 0]	[0, 1]	[0, 1]	[0, 0]	0	0	0	2619202
13RFQ965575.las	236957709.20	236960483.91	[-3537, 3495]	[-21.222, 20.97]	[0, 0]	[0, 1]	[0, 1]	[0, 0]	0	0	0	2649545
13RFQ965590.las	236957727.01	236960501.51	[-3545, 3496]	[-21.27, 20.976]	[0, 0]	[0, 1]	[0, 1]	[0, 0]	0	0	0	2556781
13RFQ965605.las	236957744.32	236960519.35	[-3524, 3482]	[-21.144, 20.892]	[0, 0]	[0, 1]	[0, 1]	[0, 0]	0	0	0	2394727
13RFQ965620.las	236957762.15	236960536.70	[-3518, 3480]	[-21.108, 20.88]	[0, 0]	[0, 1]	[0, 1]	[0, 0]	0	0	0	1996970
13RFQ965635.las	236958339.12	236960554.37	[-2037, 3480]	[-12.222, 20.88]	[0, 0]	[0, 1]	[0, 1]	[0, 0]	0	0	0	1947422
13RFQ965650.las	236958321.34	236960571.56	[-1882, 3481]	[-11.292, 20.886]	[0, 0]	[0, 1]	[0, 1]	[0, 0]	0	0	0	1943504
13RFQ965665.las	236958303.16	236960589.35	[-1706, 3472]	[-10.236, 20.832]	[0, 0]	[0, 1]	[0, 1]	[0, 0]	0	0	0	1955976
13RFQ965680.las	236958284.99	236960606.93	[-1535, 3465]	[-9.21, 20.79]	[0, 0]	[0, 1]	[0, 1]	[0, 0]	0	0	0	1907268
13RFQ965695.las	236958266.92	236960624.43	[-1405, 3466]	[-8.43, 20.796]	[0, 0]	[0, 1]	[0, 1]	[0, 0]	0	0	0	1905241
13RFQ965710.las	236958248.49	236960642.06	[-1254, 3480]	[-7.524, 20.88]	[0, 0]	[0, 1]	[0, 1]	[0, 0]	0	0	0	1952890
13RFQ965725.las	236958230.57	236960659.76	[-1193, 3495]	[-7.158, 20.97]	[0, 0]	[0, 1]	[0, 1]	[0, 0]	0	0	0	1975223
13RFQ965740.las	236958212.43	236960677.27	[-1110, 3511]	[-6.66, 21.066]	[0, 0]	[0, 1]	[0, 1]	[0, 0]	0	0	0	1918387
13RFQ965755.las	236958206.12	236960683.41	[-1148, 3511]	[-6.888, 21.066]	[0, 0]	[0, 1]	[0, 1]	[0, 0]	0	0	0	659294
13RFQ980005.las	236959094.92	236959827.61	[-1483, 4164]	[-8.898, 24.984]	[0, 0]	[0, 1]	[0, 1]	[0, 0]	0	0	0	1790814
13RFQ980020.las	236959077.12	236959844.76	[-1562, 4184]	[-9.372, 25.104]	[0, 0]	[0, 1]	[0, 1]	[0, 0]	0	0	0	1740027
13RFQ980035.las	236959059.04	236959862.24	[-1750, 4167]	[-10.5, 25.002]	[0, 0]	[0, 1]	[0, 1]	[0, 0]	0	0	0	1878826
13RFQ980050.las	236959041.61	236959879.93	[-1928, 4070]	[-11.568, 24.42]	[0, 0]	[0, 1]	[0, 1]	[0, 0]	0	0	0	1881658
13RFQ980065.las	236959023.46	236959897.00	[-1987, 3998]	[-11.922, 23.988]	[0, 0]	[0, 1]	[0, 1]	[0, 0]	0	0	0	1904982
13RFQ980080.las	236959006.11	236959914.54	[-2162, 3967]	[-12.972, 23.802]	[0, 0]	[0, 1]	[0, 1]	[0, 0]	0	0	0	1923473
13RFQ980095.las	236958988.16	236961748.24	[-3950, 3914]	[-23.7, 23.484]	[0, 0]	[0, 1]	[0, 1]	[0, 0]	0	0	0	2032723
13RFQ980110.las	236958970.87	236961741.42	[-3934, 3882]	[-23.604, 23.292]	[0, 0]	[0, 1]	[0, 1]	[0, 0]	0	0	0	2325595
13RFQ980125.las	236958952.75	236961723.38	[-3890, 3848]	[-23.34, 23.088]	[0, 0]	[0, 1]	[0, 1]	[0, 0]	0	0	0	2555568
13RFQ980140.las	236958934.57	236961705.40	[-3876, 3815]	[-23.256, 22.89]	[0, 0]	[0, 1]	[0, 1]	[0, 0]	0	0	0	2600061

DPH-1.3 Report on ASPRS LAS File Format (Tiled Data) - Informational - continued

File	GPS Time min	GPS Time max	Extended Scan Angle	Scan Angle Rank	Scanner Channel	Scan Direction	Edge of Flight Line	User Data	Counts for Synthetic	Key-points	Withheld	Overlap
13RFQ980155.las	236958916.93	236961687.11	[-3858, 3816]	[-23.148, 22.896]	[0, 0]	[0, 1]	[0, 1]	[0, 0]	0	0	0	2732762
13RFQ980170.las	236958898.93	236961669.01	[-3873, 3849]	[-23.238, 23.094]	[0, 0]	[0, 1]	[0, 1]	[0, 0]	0	0	0	2887408
13RFQ980185.las	236958880.83	236961650.60	[-3874, 3848]	[-23.244, 23.088]	[0, 0]	[0, 1]	[0, 1]	[0, 0]	0	0	0	2994146
13RFQ980200.las	236958863.43	236961632.42	[-3845, 3832]	[-23.07, 22.992]	[0, 0]	[0, 1]	[0, 1]	[0, 0]	0	0	0	2986527
13RFQ980215.las	236958845.50	236961614.48	[-3829, 3808]	[-22.974, 22.848]	[0, 0]	[0, 1]	[0, 1]	[0, 0]	0	0	0	3040688
13RFQ980230.las	236958827.29	236961596.36	[-3789, 3746]	[-22.734, 22.476]	[0, 0]	[0, 1]	[0, 1]	[0, 0]	0	0	0	3321990
13RFQ980245.las	236958809.54	236961578.31	[-3773, 3713]	[-22.638, 22.278]	[0, 0]	[0, 1]	[0, 1]	[0, 0]	0	0	0	3494273
13RFQ980260.las	236958791.02	236961560.18	[-3756, 3697]	[-22.536, 22.182]	[0, 0]	[0, 1]	[0, 1]	[0, 0]	0	0	0	3695756
13RFQ980275.las	236958773.53	236961542.24	[-3754, 3697]	[-22.524, 22.182]	[0, 0]	[0, 1]	[0, 1]	[0, 0]	0	0	0	3886883
13RFQ980290.las	236958754.96	236961524.53	[-3738, 3666]	[-22.428, 21.996]	[0, 0]	[0, 1]	[0, 1]	[0, 0]	0	0	0	4104983
13RFQ980305.las	236958737.51	236961506.63	[-3709, 3663]	[-22.254, 21.978]	[0, 0]	[0, 1]	[0, 1]	[0, 0]	0	0	0	3617133
13RFQ980320.las	236958719.18	236961488.63	[-3705, 3647]	[-22.23, 21.882]	[0, 0]	[0, 1]	[0, 1]	[0, 0]	0	0	0	3401864
13RFQ980335.las	236958701.78	236961470.67	[-3701, 3666]	[-22.206, 21.996]	[0, 0]	[0, 1]	[0, 1]	[0, 0]	0	0	0	3135153
13RFQ980350.las	236958683.89	236961452.75	[-3697, 3664]	[-22.182, 21.984]	[0, 0]	[0, 1]	[0, 1]	[0, 0]	0	0	0	2947576
13RFQ980365.las	236958665.78	236961434.73	[-3705, 3643]	[-22.23, 21.858]	[0, 0]	[0, 1]	[0, 1]	[0, 0]	0	0	0	2784231
13RFQ980380.las	236958648.09	236961416.79	[-3671, 3630]	[-22.026, 21.78]	[0, 0]	[0, 1]	[0, 1]	[0, 0]	0	0	0	2679024
13RFQ980395.las	236958629.74	236961398.89	[-3674, 3605]	[-22.044, 21.63]	[0, 0]	[0, 1]	[0, 1]	[0, 0]	0	0	0	2630018
13RFQ980410.las	236958611.99	236961380.98	[-3674, 3596]	[-22.044, 21.576]	[0, 0]	[0, 1]	[0, 1]	[0, 0]	0	0	0	2394297
13RFQ980425.las	236958593.56	236961362.77	[-3630, 3562]	[-21.78, 21.372]	[0, 0]	[0, 1]	[0, 1]	[0, 0]	0	0	0	2193539
13RFQ980440.las	236958593.01	236961344.89	[-3607, 3562]	[-21.642, 21.372]	[0, 0]	[0, 1]	[0, 1]	[0, 0]	0	0	0	1921517
13RFQ980455.las	236960328.56	236961326.83	[-3604, 2012]	[-21.624, 12.072]	[0, 0]	[0, 1]	[0, 1]	[0, 0]	0	0	0	1921007
13RFQ980470.las	236960345.72	236961308.63	[-3586, 1845]	[-21.516, 11.07]	[0, 0]	[0, 1]	[0, 1]	[0, 0]	0	0	0	1909660
13RFQ980485.las	236960362.93	236961290.60	[-3587, 1694]	[-21.522, 10.164]	[0, 0]	[0, 1]	[0, 1]	[0, 0]	0	0	0	1928453
13RFQ980500.las	236960380.14	236961272.46	[-3573, 1556]	[-21.438, 9.336]	[0, 0]	[0, 1]	[0, 1]	[0, 0]	0	0	0	1940689
13RFQ980515.las	236960397.49	236961254.41	[-3570, 1361]	[-21.42, 8.166]	[0, 0]	[0, 1]	[0, 1]	[0, 0]	0	0	0	1897325
13RFQ980530.las	236960414.71	236961236.24	[-3556, 1205]	[-21.336, 7.23]	[0, 0]	[0, 1]	[0, 1]	[0, 0]	0	0	0	1896786
13RFQ980545.las	236960431.73	236961218.37	[-3554, 1083]	[-21.324, 6.498]	[0, 0]	[0, 1]	[0, 1]	[0, 0]	0	0	0	1965637
13RFQ980560.las	236960449.09	236961200.24	[-3557, 1175]	[-21.342, 7.05]	[0, 0]	[0, 1]	[0, 1]	[0, 0]	0	0	0	1980670
13RFQ980575.las	236960466.50	236961182.31	[-3539, 1276]	[-21.234, 7.656]	[0, 0]	[0, 1]	[0, 1]	[0, 0]	0	0	0	1964162
13RFQ980590.las	236960483.91	236961164.30	[-3536, 1472]	[-21.216, 8.832]	[0, 0]	[0, 1]	[0, 1]	[0, 0]	0	0	0	1953198
13RFQ980605.las	236960501.46	236961146.15	[-3526, 1610]	[-21.156, 9.66]	[0, 0]	[0, 1]	[0, 1]	[0, 0]	0	0	0	1942996
13RFQ980620.las	236960519.36	236961128.21	[-3535, 1820]	[-21.21, 10.92]	[0, 0]	[0, 1]	[0, 1]	[0, 0]	0	0	0	1948314
13RFQ980635.las	236960536.67	236961110.18	[-3535, 1973]	[-21.21, 11.838]	[0, 0]	[0, 1]	[0, 1]	[0, 0]	0	0	0	1975824
13RFQ980650.las	236960554.30	236961092.04	[-3521, 2096]	[-21.126, 12.576]	[0, 0]	[0, 1]	[0, 1]	[0, 0]	0	0	0	1924183
13RFQ980665.las	236960571.57	236963359.37	[-3519, 3464]	[-21.114, 20.784]	[0, 0]	[0, 1]	[0, 1]	[0, 0]	0	0	0	2209562
13RFQ980680.las	236960589.34	236963376.86	[-3517, 3477]	[-21.102, 20.862]	[0, 0]	[0, 1]	[0, 1]	[0, 0]	0	0	0	2434351
13RFQ980695.las	236960606.92	236963394.18	[-3519, 3480]	[-21.114, 20.88]	[0, 0]	[0, 1]	[0, 1]	[0, 0]	0	0	0	2627936
13RFQ980710.las	236960624.36	236963412.28	[-3521, 3479]	[-21.126, 20.874]	[0, 0]	[0, 1]	[0, 1]	[0, 0]	0	0	0	2785062
13RFQ980725.las	236960642.02	236963429.97	[-3542, 3482]	[-21.252, 20.892]	[0, 0]	[0, 1]	[0, 1]	[0, 0]	0	0	0	2822920
13RFQ980740.las	236960659.62	236963447.44	[-3555, 3497]	[-21.33, 20.982]	[0, 0]	[0, 1]	[0, 1]	[0, 0]	0	0	0	2933217
13RFQ980755.las	236960677.27	236963453.60	[-3572, 3497]	[-21.432, 20.982]	[0, 0]	[0, 1]	[0, 1]	[0, 0]	0	0	0	1026730
13RGP010480.las	239466244.77	239467696.61	[-872, 3222]	[-5.232, 19.332]	[0, 0]	[0, 1]	[0, 1]	[0, 0]	0	0	0	2645150
13RGP010495.las	239466228.42	239467713.08	[-717, 3207]	[-4.302, 19.242]	[0, 0]	[0, 1]	[0, 1]	[0, 0]	0	0	0	2414359
13RGP010510.las	239466210.19	239467729.86	[-720, 3171]	[-4.32, 19.026]	[0, 0]	[0, 1]	[0, 1]	[0, 0]	0	0	0	2654362
13RGP010525.las	239466193.02	239467746.43	[-708, 3192]	[-4.248, 19.152]	[0, 0]	[0, 1]	[0, 1]	[0, 0]	0	0	0	2809558
13RGP010540.las	239466174.89	239467762.84	[-587, 3157]	[-3.522, 18.942]	[0, 0]	[0, 1]	[0, 1]	[0, 0]	0	0	0	2558269
13RGP010555.las	239466156.10	239467781.35	[-519, 3119]	[-3.114, 18.714]	[0, 0]	[0, 1]	[0, 1]	[0, 0]	0	0	0	2809220
13RGP010570.las	239466138.21	239467797.40	[-375, 3127]	[-2.25, 18.762]	[0, 0]	[0, 1]	[0, 1]	[0, 0]	0	0	0	2586262
13RGP010585.las	239466120.31	239467813.67	[-285, 3082]	[-1.71, 18.492]	[0, 0]	[0, 1]	[0, 1]	[0, 0]	0	0	0	2883891

DPH-1.3 Report on ASPRS LAS File Format (Tiled Data) - Informational - continued

File	GPS Time min	GPS Time max	Extended Scan Angle	Scan Angle Rank	Scanner Channel	Scan Direction	Edge of Flight Line	User Data	Counts for Synthetic	Key-points	Withheld	Overlap
13RGP010600.las	239466102.56	239467831.47	[-184, 3087]	[-1.104, 18.522]	[0, 0]	[0, 1]	[0, 1]	[0, 0]	0	0	0	2846626
13RGP010615.las	239466085.09	239467848.37	[-142, 3104]	[-0.852, 18.624]	[0, 0]	[0, 1]	[0, 1]	[0, 0]	0	0	0	2828734
13RGP010630.las	239466066.26	239467865.91	[-52, 3138]	[-0.312, 18.828]	[0, 0]	[0, 1]	[0, 1]	[0, 0]	0	0	0	2954357
13RGP010645.las	239466048.30	239467882.90	[92, 3242]	[0.552, 19.452]	[0, 0]	[0, 1]	[0, 1]	[0, 0]	0	0	0	2953500
13RGP010660.las	239466031.34	239467900.30	[152, 3243]	[0.912, 19.458]	[0, 0]	[0, 1]	[0, 1]	[0, 0]	0	0	0	2995756
13RGP010675.las	239466013.31	239467915.82	[180, 3242]	[1.08, 19.452]	[0, 0]	[0, 1]	[0, 1]	[0, 0]	0	0	0	2964362
13RGP010690.las	239465996.00	239467933.95	[158, 3203]	[0.948, 19.218]	[0, 0]	[0, 1]	[0, 1]	[0, 0]	0	0	0	3214950
13RGP010705.las	239465978.36	239467950.51	[22, 3159]	[0.132, 18.954]	[0, 0]	[0, 1]	[0, 1]	[0, 0]	0	0	0	3209941
13RGP010720.las	239465960.18	239467966.81	[-37, 3144]	[-0.222, 18.864]	[0, 0]	[0, 1]	[0, 1]	[0, 0]	0	0	0	2992374
13RGP010735.las	239465942.59	239467984.02	[-232, 3144]	[-1.392, 18.864]	[0, 0]	[0, 1]	[0, 1]	[0, 0]	0	0	0	3070517
13RGP010750.las	239465924.33	239467999.09	[-331, 3142]	[-1.986, 18.852]	[0, 0]	[0, 1]	[0, 1]	[0, 0]	0	0	0	3057530
13RGP010765.las	239465906.21	239468016.17	[-347, 3121]	[-2.082, 18.726]	[0, 0]	[0, 1]	[0, 1]	[0, 0]	0	0	0	3250032
13RGP010780.las	239465889.45	239468032.38	[-367, 3090]	[-2.202, 18.54]	[0, 0]	[0, 1]	[0, 1]	[0, 0]	0	0	0	2722367
13RGP010795.las	236962103.13	239468049.12	[-4576, 4597]	[-27.456, 27.582]	[0, 0]	[0, 1]	[0, 1]	[0, 0]	0	0	0	5010855
13RGP010810.las	236962085.01	239468064.79	[-4564, 4511]	[-27.384, 27.066]	[0, 0]	[0, 1]	[0, 1]	[0, 0]	0	0	0	10938468
13RGP010825.las	236962067.08	239468081.45	[-4523, 4584]	[-27.138, 27.504]	[0, 0]	[0, 1]	[0, 1]	[0, 0]	0	0	0	11466780
13RGP010840.las	236962049.08	239468086.19	[-4475, 4755]	[-26.85, 28.53]	[0, 0]	[0, 1]	[0, 1]	[0, 0]	0	0	0	5908159
13RGP010855.las	236962030.64	236964820.78	[-4460, 4809]	[-26.76, 28.854]	[0, 0]	[0, 1]	[0, 1]	[0, 0]	0	0	0	3285371
13RGP010870.las	236962013.01	236964802.34	[-4439, 4905]	[-26.634, 29.43]	[0, 0]	[0, 1]	[0, 1]	[0, 0]	0	0	0	3418306
13RGP010885.las	236961995.21	236964784.06	[-4332, 4389]	[-25.992, 26.334]	[0, 0]	[0, 1]	[0, 1]	[0, 0]	0	0	0	3634052
13RGP010900.las	236961977.45	236964766.70	[-4248, 4222]	[-25.488, 25.332]	[0, 0]	[0, 1]	[0, 1]	[0, 0]	0	0	0	3829573
13RGP010915.las	236961959.37	236964748.74	[-4218, 4153]	[-25.308, 24.918]	[0, 0]	[0, 1]	[0, 1]	[0, 0]	0	0	0	3925580
13RGP010930.las	236961941.46	236964730.60	[-4213, 4153]	[-25.278, 24.918]	[0, 0]	[0, 1]	[0, 1]	[0, 0]	0	0	0	3829282
13RGP010945.las	236961923.35	236964712.80	[-4145, 4085]	[-24.87, 24.51]	[0, 0]	[0, 1]	[0, 1]	[0, 0]	0	0	0	3421945
13RGP010960.las	236961905.46	236964695.10	[-4093, 4051]	[-24.558, 24.306]	[0, 0]	[0, 1]	[0, 1]	[0, 0]	0	0	0	3433716
13RGP010975.las	236961886.90	236964676.91	[-4127, 4047]	[-24.762, 24.282]	[0, 0]	[0, 1]	[0, 1]	[0, 0]	0	0	0	3017141
13RGP010990.las	236961868.70	236964659.19	[-4251, 4185]	[-25.506, 25.11]	[0, 0]	[0, 1]	[0, 1]	[0, 0]	0	0	0	2911397
13RGP025480.las	239467673.77	239468724.58	[-3260, 1697]	[-19.56, 10.182]	[0, 0]	[0, 1]	[0, 1]	[0, 0]	0	0	0	2197129
13RGP025495.las	239467690.58	239468707.75	[-3230, 1528]	[-19.38, 9.168]	[0, 0]	[0, 1]	[0, 1]	[0, 0]	0	0	0	2425314
13RGP025510.las	239467707.34	239468689.85	[-3194, 1409]	[-19.164, 8.454]	[0, 0]	[0, 1]	[0, 1]	[0, 0]	0	0	0	2691882
13RGP025525.las	239467723.91	239468672.50	[-3150, 1348]	[-18.9, 8.088]	[0, 0]	[0, 1]	[0, 1]	[0, 0]	0	0	0	2776383
13RGP025540.las	239467740.50	239468654.49	[-3142, 1306]	[-18.852, 7.836]	[0, 0]	[0, 1]	[0, 1]	[0, 0]	0	0	0	2714299
13RGP025555.las	239467757.66	239468637.73	[-3129, 1222]	[-18.774, 7.332]	[0, 0]	[0, 1]	[0, 1]	[0, 0]	0	0	0	2643934
13RGP025570.las	239467773.97	239468620.40	[-3161, 1176]	[-18.966, 7.056]	[0, 0]	[0, 1]	[0, 1]	[0, 0]	0	0	0	2718733
13RGP025585.las	239467790.87	239468601.81	[-3116, 776]	[-18.696, 4.656]	[0, 0]	[0, 1]	[0, 1]	[0, 0]	0	0	0	2572771
13RGP025600.las	239467808.50	239468585.75	[-3108, 710]	[-18.648, 4.26]	[0, 0]	[0, 1]	[0, 1]	[0, 0]	0	0	0	2562286
13RGP025615.las	239467825.66	239468568.83	[-3125, 692]	[-18.75, 4.152]	[0, 0]	[0, 1]	[0, 1]	[0, 0]	0	0	0	2612253
13RGP025630.las	239467842.54	239468550.93	[-3129, 613]	[-18.774, 3.678]	[0, 0]	[0, 1]	[0, 1]	[0, 0]	0	0	0	2477329
13RGP025645.las	239467859.57	239468533.82	[-3159, 521]	[-18.954, 3.126]	[0, 0]	[0, 1]	[0, 1]	[0, 0]	0	0	0	2746340
13RGP025660.las	239467877.24	239468516.40	[-3224, 471]	[-19.344, 2.826]	[0, 0]	[0, 1]	[0, 1]	[0, 0]	0	0	0	2856423
13RGP025675.las	239467894.14	239468498.38	[-3246, 373]	[-19.476, 2.238]	[0, 0]	[0, 1]	[0, 1]	[0, 0]	0	0	0	2966469
13RGP025690.las	239467910.68	239468482.07	[-3244, 289]	[-19.464, 1.734]	[0, 0]	[0, 1]	[0, 1]	[0, 0]	0	0	0	2992732
13RGP025705.las	239467926.66	239468464.89	[-3193, 157]	[-19.158, 0.942]	[0, 0]	[0, 1]	[0, 1]	[0, 0]	0	0	0	2952471
13RGP025720.las	239467943.97	239468448.32	[-3160, 43]	[-18.96, 0.258]	[0, 0]	[0, 1]	[0, 1]	[0, 0]	0	0	0	2920084
13RGP025735.las	239467960.86	239468431.40	[-3161, -38]	[-18.966, -0.228]	[0, 0]	[0, 1]	[0, 1]	[0, 0]	0	0	0	2519334
13RGP025750.las	239467977.28	239468414.01	[-3158, -233]	[-18.948, -1.398]	[0, 0]	[0, 1]	[0, 1]	[0, 0]	0	0	0	2455723
13RGP025765.las	239467993.85	239468396.86	[-3156, -281]	[-18.936, -1.686]	[0, 0]	[0, 1]	[0, 1]	[0, 0]	0	0	0	2553294
13RGP025780.las	239468011.06	239468379.25	[-3115, -264]	[-18.69, -1.584]	[0, 0]	[0, 1]	[0, 1]	[0, 0]	0	0	0	2546189
13RGP025795.las	236962338.01	239468363.43	[-4672, 4698]	[-28.032, 28.188]	[0, 0]	[0, 1]	[0, 1]	[0, 0]	0	0	0	5251175

DPH-1.3 Report on ASPRS LAS File Format (Tiled Data) - Informational - continued

File	GPS Time min	GPS Time max	Extended Scan Angle	Scan Angle Rank	Scanner Channel	Scan Direction	Edge of Flight Line	User Data	Counts for Synthetic	Key-points	Withheld	Overlap
13RGP025810.las	236962343.68	239468345.15	[-4531, 4520]	[-27.186, 27.12]	[0, 0]	[0, 1]	[0, 1]	[0, 0]	0	0	0	11102636
13RGP025825.las	236962361.41	239468328.03	[-4452, 4449]	[-26.712, 26.694]	[0, 0]	[0, 1]	[0, 1]	[0, 0]	0	0	0	11043908
13RGP025840.las	236962379.23	239468310.40	[-4530, 4403]	[-27.18, 26.418]	[0, 0]	[0, 1]	[0, 1]	[0, 0]	0	0	0	6697699
13RGP025855.las	236962396.38	236965180.07	[-4534, 4406]	[-27.204, 26.436]	[0, 0]	[0, 1]	[0, 1]	[0, 0]	0	0	0	2650805
13RGP025870.las	236962414.30	236965197.72	[-4509, 4387]	[-27.054, 26.322]	[0, 0]	[0, 1]	[0, 1]	[0, 0]	0	0	0	2449593
13RGP025885.las	236962432.11	236965214.85	[-4336, 4319]	[-26.016, 25.914]	[0, 0]	[0, 1]	[0, 1]	[0, 0]	0	0	0	1880357
13RGP025900.las	236964748.75	236965232.74	[-2434, 4250]	[-14.604, 25.5]	[0, 0]	[0, 1]	[0, 1]	[0, 0]	0	0	0	1805931
13RGP025915.las	236964730.61	236965249.87	[-2178, 4153]	[-13.068, 24.918]	[0, 0]	[0, 1]	[0, 1]	[0, 0]	0	0	0	1795946
13RGP025930.las	236964712.82	236965267.33	[-2058, 4150]	[-12.348, 24.9]	[0, 0]	[0, 1]	[0, 1]	[0, 0]	0	0	0	1817962
13RGP025945.las	236964695.11	236965284.54	[-1891, 4084]	[-11.346, 24.504]	[0, 0]	[0, 1]	[0, 1]	[0, 0]	0	0	0	1921823
13RGP025960.las	236964676.92	236965301.69	[-1768, 4050]	[-10.608, 24.3]	[0, 0]	[0, 1]	[0, 1]	[0, 0]	0	0	0	1824029
13RGP025975.las	236964659.20	236965319.07	[-1547, 4069]	[-9.282, 24.414]	[0, 0]	[0, 1]	[0, 1]	[0, 0]	0	0	0	1800527
13RGP025990.las	236964640.92	236965336.40	[-1361, 4133]	[-8.166, 24.798]	[0, 0]	[0, 1]	[0, 1]	[0, 0]	0	0	0	1768195
13RGP040480.las	239467673.49	239470128.17	[-3224, 3293]	[-19.344, 19.758]	[0, 0]	[0, 1]	[0, 1]	[0, 0]	0	0	0	1751250
13RGP040495.las	239467690.44	239470143.47	[-3189, 3294]	[-19.134, 19.764]	[0, 0]	[0, 1]	[0, 1]	[0, 0]	0	0	0	1535511
13RGP040510.las	239467707.31	239470160.99	[-3173, 3287]	[-19.038, 19.722]	[0, 0]	[0, 1]	[0, 1]	[0, 0]	0	0	150221	1274154
13RGP040525.las	239468650.77	239470177.82	[-1913, 3139]	[-11.478, 18.834]	[0, 0]	[0, 1]	[0, 1]	[0, 0]	0	0	0	1449561
13RGP040540.las	239468633.96	239470194.42	[-1864, 3105]	[-11.184, 18.63]	[0, 0]	[0, 1]	[0, 1]	[0, 0]	0	0	0	1526865
13RGP040555.las	239468616.98	239470210.54	[-1848, 3090]	[-11.088, 18.54]	[0, 0]	[0, 1]	[0, 1]	[0, 0]	0	0	0	1494870
13RGP040570.las	239468599.04	239470227.76	[-1792, 3091]	[-10.752, 18.546]	[0, 0]	[0, 1]	[0, 1]	[0, 0]	0	0	0	1812702
13RGP040585.las	239468581.64	239470244.01	[-1559, 3053]	[-9.354, 18.318]	[0, 0]	[0, 1]	[0, 1]	[0, 0]	0	0	0	2045396
13RGP040600.las	239468564.36	239470261.00	[-1431, 3120]	[-8.586, 18.72]	[0, 0]	[0, 1]	[0, 1]	[0, 0]	0	0	0	2263573
13RGP040615.las	239468546.91	239470278.38	[-1415, 3157]	[-8.49, 18.942]	[0, 0]	[0, 1]	[0, 1]	[0, 0]	0	0	0	2707325
13RGP040630.las	239468530.26	239470295.76	[-1398, 3172]	[-8.388, 19.032]	[0, 0]	[0, 1]	[0, 1]	[0, 0]	0	0	0	2674523
13RGP040645.las	239468511.95	239470313.01	[-1341, 3156]	[-8.046, 18.936]	[0, 0]	[0, 1]	[0, 1]	[0, 0]	0	0	0	3070146
13RGP040660.las	239468494.79	239470330.02	[-1191, 3216]	[-7.146, 19.296]	[0, 0]	[0, 1]	[0, 1]	[0, 0]	0	0	0	2925904
13RGP040675.las	239468478.29	239470346.86	[-1061, 3210]	[-6.366, 19.26]	[0, 0]	[0, 1]	[0, 1]	[0, 0]	0	0	0	2841667
13RGP040690.las	239468461.64	239470364.14	[-900, 3209]	[-5.4, 19.254]	[0, 0]	[0, 1]	[0, 1]	[0, 0]	0	0	0	2860572
13RGP040705.las	239468443.59	239470380.87	[-803, 3155]	[-4.818, 18.93]	[0, 0]	[0, 1]	[0, 1]	[0, 0]	0	0	180873	2575430
13RGP040720.las	239468426.95	239470397.92	[-712, 3139]	[-4.272, 18.834]	[0, 0]	[0, 1]	[0, 1]	[0, 0]	0	0	0	2794633
13RGP040735.las	239468410.01	239470414.68	[-719, 3123]	[-4.314, 18.738]	[0, 0]	[0, 1]	[0, 1]	[0, 0]	0	0	0	3016920
13RGP040750.las	239468392.98	239470431.35	[-621, 3087]	[-3.726, 18.522]	[0, 0]	[0, 1]	[0, 1]	[0, 0]	0	0	0	2897294
13RGP040765.las	239468375.61	239470448.64	[-533, 3074]	[-3.198, 18.444]	[0, 0]	[0, 1]	[0, 1]	[0, 0]	0	0	0	2910624
13RGP040780.las	239468359.80	239470464.97	[-423, 3071]	[-2.538, 18.426]	[0, 0]	[0, 1]	[0, 1]	[0, 0]	0	0	0	2631627
13RGP040795.las	236965100.50	239470481.84	[-4585, 3057]	[-27.51, 18.342]	[0, 0]	[0, 1]	[0, 1]	[0, 0]	0	0	0	5433602
13RGP040810.las	236965110.43	239470499.29	[-4529, 3042]	[-27.174, 18.252]	[0, 0]	[0, 1]	[0, 1]	[0, 0]	0	0	0	10728791
13RGP040825.las	236965127.71	239470516.18	[-4524, 3009]	[-27.144, 18.054]	[0, 0]	[0, 1]	[0, 1]	[0, 0]	0	0	0	10323994
13RGP040840.las	236965145.33	239470520.35	[-4421, 2994]	[-26.526, 17.964]	[0, 0]	[0, 1]	[0, 1]	[0, 0]	0	0	0	4471737
13RGP040855.las	236965162.42	236967607.48	[-4382, 1802]	[-26.292, 10.812]	[0, 0]	[0, 1]	[0, 1]	[0, 0]	0	0	0	1827020
13RGP040870.las	236965180.08	236967589.38	[-4379, 2008]	[-26.274, 12.048]	[0, 0]	[0, 1]	[0, 1]	[0, 0]	0	0	0	1880923
13RGP040885.las	236965197.73	236967571.42	[-4365, 2129]	[-26.19, 12.774]	[0, 0]	[0, 1]	[0, 1]	[0, 0]	0	0	0	1850530
13RGP040900.las	236965214.85	236967553.37	[-4332, 2289]	[-25.992, 13.734]	[0, 0]	[0, 1]	[0, 1]	[0, 0]	0	0	0	1927825
13RGP040915.las	236965232.75	236967535.68	[-4264, 2381]	[-25.584, 14.286]	[0, 0]	[0, 1]	[0, 1]	[0, 0]	0	0	0	1891435
13RGP040930.las	236965249.88	236967517.65	[-4183, 2509]	[-25.098, 15.054]	[0, 0]	[0, 1]	[0, 1]	[0, 0]	0	0	0	1864802
13RGP040945.las	236965267.34	236968067.28	[-4129, 4050]	[-24.774, 24.3]	[0, 0]	[0, 1]	[0, 1]	[0, 0]	0	0	0	1930126
13RGP040960.las	236965284.54	236968085.30	[-4095, 4049]	[-24.57, 24.294]	[0, 0]	[0, 1]	[0, 1]	[0, 0]	0	0	0	2239766
13RGP040975.las	236965301.70	236968103.16	[-4095, 3999]	[-24.57, 23.994]	[0, 0]	[0, 1]	[0, 1]	[0, 0]	0	0	0	2451895
13RGP040990.las	236965319.08	236968120.98	[-4140, 4015]	[-24.84, 24.09]	[0, 0]	[0, 1]	[0, 1]	[0, 0]	0	0	0	2675682
13RGP055480.las	239468703.58	239470127.73	[-1875, 3245]	[-11.25, 19.47]	[0, 0]	[0, 1]	[0, 1]	[0, 0]	0	0	0	1761643

DPH-1.3 Report on ASPRS LAS File Format (Tiled Data) - Informational - continued

File	GPS Time min	GPS Time max	Extended Scan Angle	Scan Angle Rank	Scanner Channel	Scan Direction	Edge of Flight Line	User Data	Counts for Synthetic	Key-points	Withheld	Overlap
13RGP055495.las	239468685.94	239470142.98	[-2046, 3204]	[-12.276, 19.224]	[0, 0]	[0, 1]	[0, 1]	[0, 0]	0	0	0	1571347
13RGP055510.las	239468668.04	239471108.58	[-3221, 3171]	[-19.326, 19.026]	[0, 0]	[0, 1]	[0, 1]	[0, 0]	0	0	0	1648737
13RGP055525.las	239468650.43	239471100.56	[-3198, 3109]	[-19.188, 18.654]	[0, 0]	[0, 1]	[0, 1]	[0, 0]	0	0	0	1954390
13RGP055540.las	239468633.59	239471083.28	[-3113, 3106]	[-18.678, 18.636]	[0, 0]	[0, 1]	[0, 1]	[0, 0]	0	0	0	2031500
13RGP055555.las	239468616.72	239471066.46	[-3078, 3095]	[-18.468, 18.57]	[0, 0]	[0, 1]	[0, 1]	[0, 0]	0	0	0	2175258
13RGP055570.las	239468598.93	239471048.03	[-3078, 3094]	[-18.468, 18.564]	[0, 0]	[0, 1]	[0, 1]	[0, 0]	0	0	0	1995630
13RGP055585.las	239468581.58	239471030.69	[-3060, 3072]	[-18.36, 18.432]	[0, 0]	[0, 1]	[0, 1]	[0, 0]	0	0	0	1663216
13RGP055600.las	239468564.29	239471013.52	[-3090, 3089]	[-18.54, 18.534]	[0, 0]	[0, 1]	[0, 1]	[0, 0]	0	0	0	1781012
13RGP055615.las	239468546.91	239470995.05	[-3211, 3120]	[-19.266, 18.72]	[0, 0]	[0, 1]	[0, 1]	[0, 0]	0	0	0	1525195
13RGP055630.las	239468530.25	239470978.35	[-3226, 3121]	[-19.356, 18.726]	[0, 0]	[0, 1]	[0, 1]	[0, 0]	0	0	0	1931247
13RGP055645.las	239468529.67	239470960.64	[-3214, 3109]	[-19.284, 18.654]	[0, 0]	[0, 1]	[0, 1]	[0, 0]	0	0	0	1691776
13RGP055660.las	239470307.25	239470943.53	[-3177, 1805]	[-19.062, 10.83]	[0, 0]	[0, 1]	[0, 1]	[0, 0]	0	0	0	1971060
13RGP055675.las	239470324.89	239470925.35	[-3228, 1774]	[-19.368, 10.644]	[0, 0]	[0, 1]	[0, 1]	[0, 0]	0	0	0	2028987
13RGP055690.las	239470339.88	239470908.50	[-3228, 1639]	[-19.368, 9.834]	[0, 0]	[0, 1]	[0, 1]	[0, 0]	0	0	0	2265673
13RGP055705.las	239470356.93	239470890.84	[-3160, 1529]	[-18.96, 9.174]	[0, 0]	[0, 1]	[0, 1]	[0, 0]	0	0	0	2522131
13RGP055720.las	239470374.99	239470873.56	[-3156, 1440]	[-18.936, 8.64]	[0, 0]	[0, 1]	[0, 1]	[0, 0]	0	0	0	2731254
13RGP055735.las	239470390.92	239470855.84	[-3141, 1255]	[-18.846, 7.53]	[0, 0]	[0, 1]	[0, 1]	[0, 0]	0	0	0	2747639
13RGP055750.las	239470408.71	239470838.87	[-3106, 1097]	[-18.636, 6.582]	[0, 0]	[0, 1]	[0, 1]	[0, 0]	0	0	0	2702690
13RGP055765.las	239470426.72	239470820.91	[-3091, 1065]	[-18.546, 6.39]	[0, 0]	[0, 1]	[0, 1]	[0, 0]	0	0	0	2666395
13RGP055780.las	239470442.46	239470802.12	[-3079, 986]	[-18.474, 5.916]	[0, 0]	[0, 1]	[0, 1]	[0, 0]	0	0	0	2702869
13RGP055795.las	236967661.18	239470783.43	[-4508, 4579]	[-27.048, 27.474]	[0, 0]	[0, 1]	[0, 1]	[0, 0]	0	0	0	4610024
13RGP055810.las	236967643.20	239470766.02	[-4528, 4506]	[-27.168, 27.036]	[0, 0]	[0, 1]	[0, 1]	[0, 0]	0	0	0	11394209
13RGP055825.las	236967625.24	239470748.12	[-4500, 4404]	[-27, 26.424]	[0, 0]	[0, 1]	[0, 1]	[0, 0]	0	0	0	11610728
13RGP055840.las	236967607.50	239470729.88	[-4389, 4347]	[-26.334, 26.082]	[0, 0]	[0, 1]	[0, 1]	[0, 0]	0	0	0	7237361
13RGP055855.las	236967589.39	237039745.76	[-4337, 4320]	[-26.022, 25.92]	[0, 0]	[0, 1]	[0, 1]	[0, 0]	0	0	0	3025026
13RGP055870.las	236967571.43	237039728.55	[-4296, 4317]	[-25.776, 25.902]	[0, 0]	[0, 1]	[0, 1]	[0, 0]	0	0	0	3165343
13RGP055885.las	236967553.37	237039711.17	[-4247, 4287]	[-25.482, 25.722]	[0, 0]	[0, 1]	[0, 1]	[0, 0]	0	0	0	3265445
13RGP055900.las	236967535.69	237039693.82	[-4251, 4285]	[-25.506, 25.71]	[0, 0]	[0, 1]	[0, 1]	[0, 0]	0	0	0	3536902
13RGP055915.las	236967517.66	237039676.72	[-4247, 4200]	[-25.482, 25.2]	[0, 0]	[0, 1]	[0, 1]	[0, 0]	0	0	0	3745154
13RGP055930.las	236967500.02	237039659.41	[-4174, 4119]	[-25.044, 24.714]	[0, 0]	[0, 1]	[0, 1]	[0, 0]	0	0	0	3798557
13RGP055945.las	236967482.13	237039642.04	[-4111, 4070]	[-24.666, 24.42]	[0, 0]	[0, 1]	[0, 1]	[0, 0]	0	0	0	3723344
13RGP055960.las	236967464.11	237039624.93	[-4094, 4051]	[-24.564, 24.306]	[0, 0]	[0, 1]	[0, 1]	[0, 0]	0	0	0	3407466
13RGP055975.las	236967446.26	237039607.31	[-4064, 4016]	[-24.384, 24.096]	[0, 0]	[0, 1]	[0, 1]	[0, 0]	0	0	0	3125151
13RGP055990.las	236967428.29	237039590.03	[-4060, 4047]	[-24.36, 24.282]	[0, 0]	[0, 1]	[0, 1]	[0, 0]	0	0	0	2899966
13RGP070480.las	239470106.14	239471152.70	[-3315, 1167]	[-19.89, 7.002]	[0, 0]	[0, 1]	[0, 1]	[0, 0]	0	0	0	2627210
13RGP070495.las	239470121.98	239471135.28	[-3310, 1293]	[-19.86, 7.758]	[0, 0]	[0, 1]	[0, 1]	[0, 0]	0	0	0	2688761
13RGP070510.las	239470137.78	239471118.30	[-3293, 1496]	[-19.758, 8.976]	[0, 0]	[0, 1]	[0, 1]	[0, 0]	0	0	0	2679060
13RGP070525.las	239470154.51	239471100.47	[-3239, 1522]	[-19.434, 9.132]	[0, 0]	[0, 1]	[0, 1]	[0, 0]	0	0	0	2202822
13RGP070540.las	239470171.49	239471083.17	[-3111, 1579]	[-18.666, 9.474]	[0, 0]	[0, 1]	[0, 1]	[0, 0]	0	0	0	1952772
13RGP070555.las	239470188.52	239471066.28	[-3112, 1642]	[-18.672, 9.852]	[0, 0]	[0, 1]	[0, 1]	[0, 0]	0	0	0	1953530
13RGP070570.las	239470205.14	239471047.78	[-3110, 1626]	[-18.66, 9.756]	[0, 0]	[0, 1]	[0, 1]	[0, 0]	0	0	0	1647711
13RGP070585.las	239470219.86	239471030.46	[-3106, 1683]	[-18.636, 10.098]	[0, 0]	[0, 1]	[0, 1]	[0, 0]	0	0	0	1672174
13RGP070600.las	239470237.48	239471013.29	[-3072, 1850]	[-18.432, 11.1]	[0, 0]	[0, 1]	[0, 1]	[0, 0]	0	0	0	1549680
13RGP070615.las	239470255.29	239470994.72	[-3161, 2067]	[-18.966, 12.402]	[0, 0]	[0, 1]	[0, 1]	[0, 0]	0	0	0	1437062
13RGP070630.las	239470272.17	239470977.83	[-3178, 2172]	[-19.068, 13.032]	[0, 0]	[0, 1]	[0, 1]	[0, 0]	0	0	0	1249983
13RGP070645.las	239470288.49	239472736.45	[-3193, 3137]	[-19.158, 18.822]	[0, 0]	[0, 1]	[0, 1]	[0, 0]	0	0	0	1386244
13RGP070660.las	239470306.97	239472751.63	[-3195, 3139]	[-19.17, 18.834]	[0, 0]	[0, 1]	[0, 1]	[0, 0]	0	0	0	1719360
13RGP070675.las	239470324.49	239472768.81	[-3226, 3170]	[-19.356, 19.02]	[0, 0]	[0, 1]	[0, 1]	[0, 0]	0	0	0	1782573
13RGP070690.las	239470339.68	239472785.75	[-3227, 3143]	[-19.362, 18.858]	[0, 0]	[0, 1]	[0, 1]	[0, 0]	0	0	137195	1837331

DPH-1.3 Report on ASPRS LAS File Format (Tiled Data) - Informational - continued

File	GPS Time min	GPS Time max	Extended Scan Angle	Scan Angle Rank	Scanner Channel	Scan Direction	Edge of Flight Line	User Data	Counts for Synthetic	Key-points	Withheld	Overlap
13RGP070705.las	239470356.83	239472802.36	[-3173, 3122]	[-19.038, 18.732]	[0, 0]	[0, 1]	[0, 1]	[0, 0]	0	0	0	2053959
13RGP070720.las	239470374.95	239472818.04	[-3159, 3147]	[-18.954, 18.882]	[0, 0]	[0, 1]	[0, 1]	[0, 0]	0	0	0	1863031
13RGP070735.las	239470834.15	239472834.26	[-1885, 3149]	[-11.31, 18.894]	[0, 0]	[0, 1]	[0, 1]	[0, 0]	0	0	0	1922574
13RGP070750.las	239470817.11	239472851.41	[-1866, 3142]	[-11.196, 18.852]	[0, 0]	[0, 1]	[0, 1]	[0, 0]	0	0	0	1868211
13RGP070765.las	239470797.81	239472869.37	[-1824, 3093]	[-10.944, 18.558]	[0, 0]	[0, 1]	[0, 1]	[0, 0]	0	0	0	1897936
13RGP070780.las	239470779.79	239472887.79	[-1685, 3066]	[-10.11, 18.396]	[0, 0]	[0, 1]	[0, 1]	[0, 0]	0	0	0	2020523
13RGP070795.las	236967881.01	239472904.52	[-4731, 4519]	[-28.386, 27.114]	[0, 0]	[0, 1]	[0, 1]	[0, 0]	0	0	0	4352554
13RGP070810.las	236967887.78	239472921.03	[-4565, 4601]	[-27.39, 27.606]	[0, 0]	[0, 1]	[0, 1]	[0, 0]	0	0	0	11269960
13RGP070825.las	236967905.81	239472939.33	[-4449, 4454]	[-26.694, 26.724]	[0, 0]	[0, 1]	[0, 1]	[0, 0]	0	0	0	12149206
13RGP070840.las	236967923.43	239472945.17	[-4374, 4349]	[-26.244, 26.094]	[0, 0]	[0, 1]	[0, 1]	[0, 0]	0	0	0	6167961
13RGP070855.las	236967941.48	237040150.17	[-4333, 4285]	[-25.998, 25.71]	[0, 0]	[0, 1]	[0, 1]	[0, 0]	0	0	0	2634766
13RGP070870.las	236967959.53	237040167.99	[-4288, 4251]	[-25.728, 25.506]	[0, 0]	[0, 1]	[0, 1]	[0, 0]	0	0	0	2476995
13RGP070885.las	236967977.55	237040186.01	[-4298, 4201]	[-25.788, 25.206]	[0, 0]	[0, 1]	[0, 1]	[0, 0]	0	0	0	2263473
13RGP070900.las	236967995.65	237040203.89	[-4249, 4184]	[-25.494, 25.104]	[0, 0]	[0, 1]	[0, 1]	[0, 0]	0	0	0	1948827
13RGP070915.las	237039659.42	237040221.84	[-2455, 4148]	[-14.73, 24.888]	[0, 0]	[0, 1]	[0, 1]	[0, 0]	0	0	0	1779967
13RGP070930.las	237039642.05	237040239.66	[-2213, 4116]	[-13.278, 24.696]	[0, 0]	[0, 1]	[0, 1]	[0, 0]	0	0	0	1696436
13RGP070945.las	237039624.92	237040257.66	[-1941, 4066]	[-11.646, 24.396]	[0, 0]	[0, 1]	[0, 1]	[0, 0]	0	0	0	1594791
13RGP070960.las	237039607.17	237040275.71	[-1754, 4048]	[-10.524, 24.288]	[0, 0]	[0, 1]	[0, 1]	[0, 0]	0	0	0	1624741
13RGP070975.las	237039589.64	237040293.66	[-1607, 4009]	[-9.642, 24.054]	[0, 0]	[0, 1]	[0, 1]	[0, 0]	0	0	0	1712895
13RGP070990.las	237039572.29	237040311.39	[-1566, 3986]	[-9.396, 23.916]	[0, 0]	[0, 1]	[0, 1]	[0, 0]	0	0	0	1884409
13RGP085480.las	239471131.37	239472559.82	[-474, 3259]	[-2.844, 19.554]	[0, 0]	[0, 1]	[0, 1]	[0, 0]	0	0	0	2779525
13RGP085495.las	239471114.32	239472576.01	[-661, 3256]	[-3.966, 19.536]	[0, 0]	[0, 1]	[0, 1]	[0, 0]	0	0	0	2666605
13RGP085510.las	239471096.80	239472592.45	[-762, 3237]	[-4.572, 19.422]	[0, 0]	[0, 1]	[0, 1]	[0, 0]	0	0	155578	2461482
13RGP085525.las	239471079.45	239472607.95	[-831, 3140]	[-4.986, 18.84]	[0, 0]	[0, 1]	[0, 1]	[0, 0]	0	0	0	2516761
13RGP085540.las	239471061.86	239472623.93	[-858, 3089]	[-5.148, 18.534]	[0, 0]	[0, 1]	[0, 1]	[0, 0]	0	0	0	2532062
13RGP085555.las	239471043.71	239472640.66	[-958, 3057]	[-5.748, 18.342]	[0, 0]	[0, 1]	[0, 1]	[0, 0]	0	0	0	2559662
13RGP085570.las	239471025.92	239472656.99	[-1071, 3061]	[-6.426, 18.366]	[0, 0]	[0, 1]	[0, 1]	[0, 0]	0	0	0	2701737
13RGP085585.las	239471009.24	239472673.30	[-1175, 3042]	[-7.05, 18.252]	[0, 0]	[0, 1]	[0, 1]	[0, 0]	0	0	0	2788529
13RGP085600.las	239470991.47	239472688.68	[-1283, 3134]	[-7.698, 18.804]	[0, 0]	[0, 1]	[0, 1]	[0, 0]	0	0	0	2771932
13RGP085615.las	239470973.95	239472704.99	[-1295, 3209]	[-7.77, 19.254]	[0, 0]	[0, 1]	[0, 1]	[0, 0]	0	0	0	2617325
13RGP085630.las	239470956.30	239472720.59	[-1431, 3189]	[-8.586, 19.134]	[0, 0]	[0, 1]	[0, 1]	[0, 0]	0	0	0	2425627
13RGP085645.las	239470939.31	239472736.35	[-1540, 3173]	[-9.24, 19.038]	[0, 0]	[0, 1]	[0, 1]	[0, 0]	0	0	0	2357733
13RGP085660.las	239470921.59	239472751.41	[-1634, 3171]	[-9.804, 19.026]	[0, 0]	[0, 1]	[0, 1]	[0, 0]	0	0	0	2168063
13RGP085675.las	239470904.04	239472768.53	[-1729, 3208]	[-10.374, 19.248]	[0, 0]	[0, 1]	[0, 1]	[0, 0]	0	0	0	1986788
13RGP085690.las	239470887.24	239472784.98	[-2090, 3189]	[-12.54, 19.134]	[0, 0]	[0, 1]	[0, 1]	[0, 0]	0	0	0	1774040
13RGP085705.las	239470869.17	239472801.66	[-2288, 3140]	[-13.728, 18.84]	[0, 0]	[0, 1]	[0, 1]	[0, 0]	0	0	0	1723633
13RGP085720.las	239470851.68	239472817.24	[-2310, 3138]	[-13.86, 18.828]	[0, 0]	[0, 1]	[0, 1]	[0, 0]	0	0	0	1502382
13RGP085735.las	239470833.80	239479498.49	[-3122, 3114]	[-18.732, 18.684]	[0, 0]	[0, 1]	[0, 1]	[0, 0]	0	0	0	1445784
13RGP085750.las	239470816.81	239479497.73	[-3159, 3088]	[-18.954, 18.528]	[0, 0]	[0, 1]	[0, 1]	[0, 0]	0	0	0	2000466
13RGP085765.las	239470797.56	239479479.87	[-3160, 3072]	[-18.96, 18.432]	[0, 0]	[0, 1]	[0, 1]	[0, 0]	0	0	0	2300507
13RGP085780.las	239470779.63	239479462.08	[-3124, 3072]	[-18.744, 18.432]	[0, 0]	[0, 1]	[0, 1]	[0, 0]	0	0	0	2018622
13RGP085795.las	237040071.50	239479444.63	[-4591, 3060]	[-27.546, 18.36]	[0, 0]	[0, 1]	[0, 1]	[0, 0]	0	0	0	3230943
13RGP085810.las	237040077.05	239479427.35	[-4558, 3054]	[-27.348, 18.324]	[0, 0]	[0, 1]	[0, 1]	[0, 0]	0	0	0	9141161
13RGP085825.las	237040094.88	239479410.91	[-4508, 3020]	[-27.048, 18.12]	[0, 0]	[0, 1]	[0, 1]	[0, 0]	0	0	80653	9315455
13RGP085840.las	237040113.21	239479392.53	[-4417, 1803]	[-26.502, 10.818]	[0, 0]	[0, 1]	[0, 1]	[0, 0]	0	0	0	5924314
13RGP085855.las	237040131.11	237042518.19	[-4349, 1523]	[-26.094, 9.138]	[0, 0]	[0, 1]	[0, 1]	[0, 0]	0	0	0	1914646
13RGP085870.las	237040148.96	237042500.87	[-4281, 1714]	[-25.686, 10.284]	[0, 0]	[0, 1]	[0, 1]	[0, 0]	0	0	0	1929019
13RGP085885.las	237040166.94	237042483.91	[-4229, 1939]	[-25.374, 11.634]	[0, 0]	[0, 1]	[0, 1]	[0, 0]	0	0	0	1967479
13RGP085900.las	237040184.84	237042466.74	[-4214, 2151]	[-25.284, 12.906]	[0, 0]	[0, 1]	[0, 1]	[0, 0]	0	0	0	2006934

DPH-1.3 Report on ASPRS LAS File Format (Tiled Data) - Informational - continued

File	GPS Time min	GPS Time max	Extended Scan Angle	Scan Angle Rank	Scanner Channel	Scan Direction	Edge of Flight Line	User Data	Counts for Synthetic	Key-points	Withheld	Overlap
13RGP085915.las	237040202.61	237042449.37	[-4180, 2306]	[-25.08, 13.836]	[0, 0]	[0, 1]	[0, 1]	[0, 0]	0	0	0	1997963
13RGP085930.las	237040220.68	237042432.51	[-4137, 2433]	[-24.822, 14.598]	[0, 0]	[0, 1]	[0, 1]	[0, 0]	0	0	0	2001374
13RGP085945.las	237040238.46	237042415.42	[-4113, 2570]	[-24.678, 15.42]	[0, 0]	[0, 1]	[0, 1]	[0, 0]	0	0	0	2018960
13RGP085960.las	237040256.41	237043007.83	[-4113, 4084]	[-24.678, 24.504]	[0, 0]	[0, 1]	[0, 1]	[0, 0]	0	0	0	2042301
13RGP085975.las	237040274.17	237043024.88	[-4115, 4087]	[-24.69, 24.522]	[0, 0]	[0, 1]	[0, 1]	[0, 0]	0	0	0	2385972
13RGP085990.las	237040292.22	237043042.33	[-4057, 4049]	[-24.342, 24.294]	[0, 0]	[0, 1]	[0, 1]	[0, 0]	0	0	0	2516141
13RGP100480.las	239472538.52	239479819.44	[-3251, -265]	[-19.506, -1.59]	[0, 0]	[0, 1]	[0, 1]	[0, 0]	0	0	0	2602025
13RGP100495.las	239472554.07	239479801.17	[-3226, -70]	[-19.356, -0.42]	[0, 0]	[0, 1]	[0, 1]	[0, 0]	0	0	0	2501133
13RGP100510.las	239472570.03	239479783.76	[-3226, -8]	[-19.356, -0.048]	[0, 0]	[0, 1]	[0, 1]	[0, 0]	0	0	0	2592999
13RGP100525.las	239472586.56	239479766.92	[-3227, 31]	[-19.362, 0.186]	[0, 0]	[0, 1]	[0, 1]	[0, 0]	0	0	0	2674844
13RGP100540.las	239472602.96	239479748.31	[-3149, 183]	[-18.894, 1.098]	[0, 0]	[0, 1]	[0, 1]	[0, 0]	0	0	0	2441479
13RGP100555.las	239472618.87	239479731.71	[-3092, 318]	[-18.552, 1.908]	[0, 0]	[0, 1]	[0, 1]	[0, 0]	0	0	0	2691486
13RGP100570.las	239472634.75	239479714.54	[-3075, 318]	[-18.45, 1.908]	[0, 0]	[0, 1]	[0, 1]	[0, 0]	0	0	0	2560053
13RGP100585.las	239472651.40	239479697.90	[-3072, 397]	[-18.432, 2.382]	[0, 0]	[0, 1]	[0, 1]	[0, 0]	0	0	0	2462256
13RGP100600.las	239472667.84	239479680.69	[-3194, 578]	[-19.164, 3.468]	[0, 0]	[0, 1]	[0, 1]	[0, 0]	0	0	0	2556229
13RGP100615.las	239472684.56	239479663.31	[-3195, 709]	[-19.17, 4.254]	[0, 0]	[0, 1]	[0, 1]	[0, 0]	0	0	0	2821663
13RGP100630.las	239472700.04	239479644.60	[-3193, 746]	[-19.158, 4.476]	[0, 0]	[0, 1]	[0, 1]	[0, 0]	0	0	0	2737074
13RGP100645.las	239472715.16	239479626.26	[-3193, 922]	[-19.158, 5.532]	[0, 0]	[0, 1]	[0, 1]	[0, 0]	0	0	0	2900603
13RGP100660.las	239472731.24	239479606.51	[-3160, 1077]	[-18.96, 6.462]	[0, 0]	[0, 1]	[0, 1]	[0, 0]	0	0	0	2872160
13RGP100675.las	239472746.59	239479587.36	[-3207, 1116]	[-19.242, 6.696]	[0, 0]	[0, 1]	[0, 1]	[0, 0]	0	0	0	2792812
13RGP100690.las	239472762.49	239479570.35	[-3209, 1188]	[-19.254, 7.128]	[0, 0]	[0, 1]	[0, 1]	[0, 0]	0	0	0	2657866
13RGP100705.las	239472777.64	239479550.66	[-3160, 1227]	[-18.96, 7.362]	[0, 0]	[0, 1]	[0, 1]	[0, 0]	0	0	0	2223745
13RGP100720.las	239472795.47	239479533.76	[-3161, 1300]	[-18.966, 7.8]	[0, 0]	[0, 1]	[0, 1]	[0, 0]	0	0	0	2204522
13RGP100735.las	239472813.32	239479516.23	[-3164, 1439]	[-18.984, 8.634]	[0, 0]	[0, 1]	[0, 1]	[0, 0]	0	0	0	2373737
13RGP100750.las	239472828.29	239479497.72	[-3159, 1650]	[-18.954, 9.9]	[0, 0]	[0, 1]	[0, 1]	[0, 0]	0	0	0	2048813
13RGP100765.las	239472845.48	239479479.60	[-3112, 1681]	[-18.672, 10.086]	[0, 0]	[0, 1]	[0, 1]	[0, 0]	0	0	0	1884875
13RGP100780.las	239472862.30	239479461.82	[-3092, 1675]	[-18.552, 10.05]	[0, 0]	[0, 1]	[0, 1]	[0, 0]	0	0	0	1767905
13RGP100795.las	237042806.00	239479444.37	[-4502, 4537]	[-27.012, 27.222]	[0, 0]	[0, 1]	[0, 1]	[0, 0]	0	0	0	4073114
13RGP100810.las	237042552.53	239479426.93	[-4502, 4404]	[-27.012, 26.424]	[0, 0]	[0, 1]	[0, 1]	[0, 0]	0	0	0	9446977
13RGP100825.las	237042535.41	239479410.65	[-4419, 4405]	[-26.514, 26.43]	[0, 0]	[0, 1]	[0, 1]	[0, 0]	0	0	0	10054515
13RGP100840.las	237042518.19	239479392.01	[-4420, 4394]	[-26.52, 26.364]	[0, 0]	[0, 1]	[0, 1]	[0, 0]	0	0	0	5482905
13RGP100855.las	237042500.88	237045255.37	[-4358, 4301]	[-26.148, 25.806]	[0, 0]	[0, 1]	[0, 1]	[0, 0]	0	0	0	2815941
13RGP100870.las	237042483.92	237045237.99	[-4296, 4237]	[-25.776, 25.422]	[0, 0]	[0, 1]	[0, 1]	[0, 0]	0	0	0	2794200
13RGP100885.las	237042466.75	237045220.37	[-4230, 4182]	[-25.38, 25.092]	[0, 0]	[0, 1]	[0, 1]	[0, 0]	0	0	0	2918182
13RGP100900.las	237042449.38	237045203.14	[-4188, 4151]	[-25.128, 24.906]	[0, 0]	[0, 1]	[0, 1]	[0, 0]	0	0	0	3129350
13RGP100915.las	237042432.47	237045185.89	[-4180, 4133]	[-25.08, 24.798]	[0, 0]	[0, 1]	[0, 1]	[0, 0]	0	0	0	3351511
13RGP100930.las	237042415.43	237045168.54	[-4145, 4083]	[-24.87, 24.498]	[0, 0]	[0, 1]	[0, 1]	[0, 0]	0	0	0	3483596
13RGP100945.las	237042398.43	237045150.91	[-4188, 4069]	[-25.128, 24.414]	[0, 0]	[0, 1]	[0, 1]	[0, 0]	0	0	0	3627956
13RGP100960.las	237042381.26	237045133.50	[-4214, 4084]	[-25.284, 24.504]	[0, 0]	[0, 1]	[0, 1]	[0, 0]	0	0	0	3615806
13RGP100975.las	237042364.31	237045116.00	[-4218, 4062]	[-25.308, 24.372]	[0, 0]	[0, 1]	[0, 1]	[0, 0]	0	0	0	3180086
13RGP100990.las	237042346.98	237045098.64	[-4214, 3998]	[-25.284, 23.988]	[0, 0]	[0, 1]	[0, 1]	[0, 0]	0	0	0	3051488
13RGP115480.las	239479796.30	239481274.00	[-388, 3203]	[-2.328, 19.218]	[0, 0]	[0, 1]	[0, 1]	[0, 0]	0	0	0	2718197
13RGP115495.las	239479778.45	239481290.64	[-264, 3188]	[-1.584, 19.128]	[0, 0]	[0, 1]	[0, 1]	[0, 0]	0	0	0	2651942
13RGP115510.las	239479761.48	239481308.07	[-69, 3206]	[-0.414, 19.236]	[0, 0]	[0, 1]	[0, 1]	[0, 0]	0	0	0	2540775
13RGP115525.las	239479743.66	239481324.44	[-29, 3228]	[-0.174, 19.368]	[0, 0]	[0, 1]	[0, 1]	[0, 0]	0	0	0	2646482
13RGP115540.las	239479726.97	239481340.40	[31, 3211]	[0.186, 19.266]	[0, 0]	[0, 1]	[0, 1]	[0, 0]	0	0	0	2583569
13RGP115555.las	239479709.50	239481357.17	[184, 3105]	[1.104, 18.63]	[0, 0]	[0, 1]	[0, 1]	[0, 0]	0	0	0	2650891
13RGP115570.las	239479693.05	239481376.17	[251, 3073]	[1.506, 18.438]	[0, 0]	[0, 1]	[0, 1]	[0, 0]	0	0	0	2837757
13RGP115585.las	239479675.66	239481393.35	[152, 3091]	[0.912, 18.546]	[0, 0]	[0, 1]	[0, 1]	[0, 0]	0	0	0	2780154

DPH-1.3 Report on ASPRS LAS File Format (Tiled Data) - Informational - continued

File	GPS Time min	GPS Time max	Extended Scan Angle	Scan Angle Rank	Scanner Channel	Scan Direction	Edge of Flight Line	User Data	Counts for Synthetic	Key-points	Withheld	Overlap
13RGP115600.las	239479657.90	239481410.46	[147, 3173]	[0.882, 19.038]	[0, 0]	[0, 1]	[0, 1]	[0, 0]	0	0	0	2681561
13RGP115615.las	239479638.85	239481427.20	[37, 3175]	[0.222, 19.05]	[0, 0]	[0, 1]	[0, 1]	[0, 0]	0	0	0	2650576
13RGP115630.las	239479620.42	239481444.60	[0, 3176]	[0, 19.056]	[0, 0]	[0, 1]	[0, 1]	[0, 0]	0	0	0	2684312
13RGP115645.las	239479601.00	239481460.53	[-210, 3175]	[-1.26, 19.05]	[0, 0]	[0, 1]	[0, 1]	[0, 0]	0	0	0	2734942
13RGP115660.las	239479581.73	239481475.77	[-322, 3173]	[-1.932, 19.038]	[0, 0]	[0, 1]	[0, 1]	[0, 0]	0	0	0	2582630
13RGP115675.las	239479564.28	239481491.62	[-341, 3208]	[-2.046, 19.248]	[0, 0]	[0, 1]	[0, 1]	[0, 0]	0	0	0	2506814
13RGP115690.las	239479546.20	239481508.95	[-419, 3191]	[-2.514, 19.146]	[0, 0]	[0, 1]	[0, 1]	[0, 0]	0	0	0	2718242
13RGP115705.las	239479528.47	239481526.68	[-540, 3141]	[-3.24, 18.846]	[0, 0]	[0, 1]	[0, 1]	[0, 0]	0	0	0	2703845
13RGP115720.las	239479510.61	239481542.26	[-675, 3126]	[-4.05, 18.756]	[0, 0]	[0, 1]	[0, 1]	[0, 0]	0	0	0	2588448
13RGP115735.las	239479492.85	239481558.44	[-880, 3146]	[-5.28, 18.876]	[0, 0]	[0, 1]	[0, 1]	[0, 0]	0	0	0	2797825
13RGP115750.las	239479474.66	239481575.41	[-878, 3150]	[-5.268, 18.9]	[0, 0]	[0, 1]	[0, 1]	[0, 0]	0	0	0	2687410
13RGP115765.las	239479456.77	239481591.48	[-1028, 3146]	[-6.168, 18.876]	[0, 0]	[0, 1]	[0, 1]	[0, 0]	0	0	0	2450789
13RGP115780.las	239479439.93	239481609.58	[-1028, 3140]	[-6.168, 18.84]	[0, 0]	[0, 1]	[0, 1]	[0, 0]	0	0	0	2489502
13RGP115795.las	237042806.01	239481626.30	[-4585, 4453]	[-27.51, 26.718]	[0, 0]	[0, 1]	[0, 1]	[0, 0]	0	0	0	4891278
13RGP115810.las	237042814.75	239481643.00	[-4450, 4453]	[-26.7, 26.718]	[0, 0]	[0, 1]	[0, 1]	[0, 0]	0	0	0	10944430
13RGP115825.las	237042832.14	239481661.34	[-4448, 4370]	[-26.688, 26.22]	[0, 0]	[0, 1]	[0, 1]	[0, 0]	0	0	0	12065368
13RGP115840.las	237042849.70	239481665.44	[-4421, 4370]	[-26.526, 26.22]	[0, 0]	[0, 1]	[0, 1]	[0, 0]	0	0	0	5610052
13RGP115855.las	237042867.08	237045644.39	[-4378, 4301]	[-26.268, 25.806]	[0, 0]	[0, 1]	[0, 1]	[0, 0]	0	0	0	2782629
13RGP115870.las	237042884.75	237045662.31	[-4277, 4235]	[-25.662, 25.41]	[0, 0]	[0, 1]	[0, 1]	[0, 0]	0	0	0	2626124
13RGP115885.las	237042901.70	237045679.79	[-4203, 4188]	[-25.218, 25.128]	[0, 0]	[0, 1]	[0, 1]	[0, 0]	0	0	0	2553214
13RGP115900.las	237042918.96	237045697.68	[-4179, 4147]	[-25.074, 24.882]	[0, 0]	[0, 1]	[0, 1]	[0, 0]	0	0	0	2383413
13RGP115915.las	237042936.98	237045715.46	[-4149, 4116]	[-24.894, 24.696]	[0, 0]	[0, 1]	[0, 1]	[0, 0]	0	0	0	2027763
13RGP115930.las	237045150.84	237045733.00	[-2584, 4220]	[-15.504, 25.32]	[0, 0]	[0, 1]	[0, 1]	[0, 0]	0	0	0	1905340
13RGP115945.las	237045133.20	237045750.26	[-2382, 4238]	[-14.292, 25.428]	[0, 0]	[0, 1]	[0, 1]	[0, 0]	0	0	0	1891148
13RGP115960.las	237045115.84	237045767.99	[-2180, 4204]	[-13.08, 25.224]	[0, 0]	[0, 1]	[0, 1]	[0, 0]	0	0	0	1884829
13RGP115975.las	237045098.23	237045785.35	[-1940, 4183]	[-11.64, 25.098]	[0, 0]	[0, 1]	[0, 1]	[0, 0]	0	0	0	1816101
13RGP115990.las	237045081.21	237045802.96	[-1743, 4126]	[-10.458, 24.756]	[0, 0]	[0, 1]	[0, 1]	[0, 0]	0	0	0	1837272
13RGP130480.las	239481249.22	239482302.12	[-3194, 1018]	[-19.164, 6.108]	[0, 0]	[0, 1]	[0, 1]	[0, 0]	0	0	99166	2467920
13RGP130495.las	239481266.18	239482285.13	[-3175, 961]	[-19.05, 5.766]	[0, 0]	[0, 1]	[0, 1]	[0, 0]	0	0	0	2861953
13RGP130510.las	239481283.95	239482266.82	[-3208, 814]	[-19.248, 4.884]	[0, 0]	[0, 1]	[0, 1]	[0, 0]	0	0	0	2700931
13RGP130525.las	239481299.96	239482248.83	[-3221, 725]	[-19.326, 4.35]	[0, 0]	[0, 1]	[0, 1]	[0, 0]	0	0	0	2688750
13RGP130540.las	239481317.99	239482232.14	[-3226, 610]	[-19.356, 3.66]	[0, 0]	[0, 1]	[0, 1]	[0, 0]	0	0	0	2524319
13RGP130555.las	239481334.30	239482214.70	[-3141, 441]	[-18.846, 2.646]	[0, 0]	[0, 1]	[0, 1]	[0, 0]	0	0	0	2662469
13RGP130570.las	239481350.86	239482197.25	[-3139, 325]	[-18.834, 1.95]	[0, 0]	[0, 1]	[0, 1]	[0, 0]	0	0	0	2700446
13RGP130585.las	239481368.38	239482180.85	[-3110, 328]	[-18.66, 1.968]	[0, 0]	[0, 1]	[0, 1]	[0, 0]	0	0	0	2635193
13RGP130600.las	239481384.57	239482165.23	[-3137, 214]	[-18.822, 1.284]	[0, 0]	[0, 1]	[0, 1]	[0, 0]	0	0	0	2817709
13RGP130615.las	239481402.78	239482147.97	[-3194, 190]	[-19.164, 1.14]	[0, 0]	[0, 1]	[0, 1]	[0, 0]	0	0	0	2766167
13RGP130630.las	239481419.74	239482131.46	[-3195, 88]	[-19.17, 0.528]	[0, 0]	[0, 1]	[0, 1]	[0, 0]	0	0	0	2554149
13RGP130645.las	239481437.36	239482115.44	[-3157, -1]	[-18.942, -0.006]	[0, 0]	[0, 1]	[0, 1]	[0, 0]	0	0	0	2561532
13RGP130660.las	239481453.46	239482099.09	[-3143, -178]	[-18.858, -1.068]	[0, 0]	[0, 1]	[0, 1]	[0, 0]	0	0	0	2544150
13RGP130675.las	239481469.55	239482083.62	[-3189, -270]	[-19.134, -1.62]	[0, 0]	[0, 1]	[0, 1]	[0, 0]	0	0	0	2658454
13RGP130690.las	239481486.30	239482066.63	[-3224, -158]	[-19.344, -0.948]	[0, 0]	[0, 1]	[0, 1]	[0, 0]	0	0	0	2543707
13RGP130705.las	239481502.32	239482051.25	[-3161, 22]	[-18.966, 0.132]	[0, 0]	[0, 1]	[0, 1]	[0, 0]	0	0	0	2813916
13RGP130720.las	239481518.64	239482034.51	[-3128, 152]	[-18.768, 0.912]	[0, 0]	[0, 1]	[0, 1]	[0, 0]	0	0	0	2912100
13RGP130735.las	239481536.41	239482018.32	[-3160, 251]	[-18.96, 1.506]	[0, 0]	[0, 1]	[0, 1]	[0, 0]	0	0	0	2691022
13RGP130750.las	239481551.69	239482000.76	[-3164, 271]	[-18.984, 1.626]	[0, 0]	[0, 1]	[0, 1]	[0, 0]	0	0	0	2786250
13RGP130765.las	239481568.90	239481983.90	[-3163, 339]	[-18.978, 2.034]	[0, 0]	[0, 1]	[0, 1]	[0, 0]	0	0	0	2607197
13RGP130780.las	239481584.51	239481966.43	[-3146, 409]	[-18.876, 2.454]	[0, 0]	[0, 1]	[0, 1]	[0, 0]	0	0	0	2783308
13RGP130795.las	237045565.00	239481949.70	[-4519, 2104]	[-27.114, 12.624]	[0, 0]	[0, 1]	[0, 1]	[0, 0]	0	0	0	5008346

DPH-1.3 Report on ASPRS LAS File Format (Tiled Data) - Informational - continued

File	GPS Time min	GPS Time max	Extended Scan Angle	Scan Angle Rank	Scanner Channel	Scan Direction	Edge of Flight Line	User Data	Counts for Synthetic	Key-points	Withheld	Overlap
13RGP130810.las	237045572.29	239481930.73	[-4508, 2000]	[-27.048, 12]	[0, 0]	[0, 1]	[0, 1]	[0, 0]	0	0	0	9434086
13RGP130825.las	237045589.67	239481914.04	[-4417, 1698]	[-26.502, 10.188]	[0, 0]	[0, 1]	[0, 1]	[0, 0]	0	0	0	10190034
13RGP130840.las	237045607.55	239481897.37	[-4364, 1469]	[-26.184, 8.814]	[0, 0]	[0, 1]	[0, 1]	[0, 0]	0	0	0	5649790
13RGP130855.las	237045625.52	237048014.13	[-4356, 1281]	[-26.136, 7.686]	[0, 0]	[0, 1]	[0, 1]	[0, 0]	0	0	0	1841152
13RGP130870.las	237045642.98	237047996.37	[-4296, 1400]	[-25.776, 8.4]	[0, 0]	[0, 1]	[0, 1]	[0, 0]	0	0	0	1862406
13RGP130885.las	237045660.68	237047979.42	[-4244, 1608]	[-25.464, 9.648]	[0, 0]	[0, 1]	[0, 1]	[0, 0]	0	0	0	1860975
13RGP130900.las	237045678.33	237047961.89	[-4204, 1798]	[-25.224, 10.788]	[0, 0]	[0, 1]	[0, 1]	[0, 0]	0	0	0	1903236
13RGP130915.las	237045696.20	237047944.58	[-4208, 2065]	[-25.248, 12.39]	[0, 0]	[0, 1]	[0, 1]	[0, 0]	0	0	0	1951245
13RGP130930.las	237045713.79	237047927.37	[-4279, 2265]	[-25.674, 13.59]	[0, 0]	[0, 1]	[0, 1]	[0, 0]	0	0	0	1925446
13RGP130945.las	237045731.17	237047910.01	[-4335, 2419]	[-26.01, 14.514]	[0, 0]	[0, 1]	[0, 1]	[0, 0]	0	0	0	1900470
13RGP130960.las	237045748.61	237047892.56	[-4285, 2529]	[-25.71, 15.174]	[0, 0]	[0, 1]	[0, 1]	[0, 0]	0	0	0	1875569
13RGP130975.las	237045766.29	237048531.11	[-4247, 4085]	[-25.482, 24.51]	[0, 0]	[0, 1]	[0, 1]	[0, 0]	0	0	0	1862382
13RGP130990.las	237045783.78	237048548.83	[-4169, 4083]	[-25.014, 24.498]	[0, 0]	[0, 1]	[0, 1]	[0, 0]	0	0	0	2233564
13RGP145480.las	239482278.77	239483769.25	[-1736, 3135]	[-10.416, 18.81]	[0, 0]	[0, 1]	[0, 1]	[0, 0]	0	0	0	1977351
13RGP145495.las	239482260.33	239483784.64	[-1540, 3189]	[-9.24, 19.134]	[0, 0]	[0, 1]	[0, 1]	[0, 0]	0	0	0	2290497
13RGP145510.las	239482242.76	239483799.79	[-1450, 3189]	[-8.7, 19.134]	[0, 0]	[0, 1]	[0, 1]	[0, 0]	0	0	78767	2347575
13RGP145525.las	239482225.19	239483816.28	[-1292, 3174]	[-7.752, 19.044]	[0, 0]	[0, 1]	[0, 1]	[0, 0]	0	0	0	2382060
13RGP145540.las	239482208.45	239483832.99	[-1269, 3155]	[-7.614, 18.93]	[0, 0]	[0, 1]	[0, 1]	[0, 0]	0	0	59352	2303784
13RGP145555.las	239482193.12	239483848.14	[-1157, 3166]	[-6.942, 18.996]	[0, 0]	[0, 1]	[0, 1]	[0, 0]	0	0	106600	1958245
13RGP145570.las	239482175.58	239483862.91	[-957, 3183]	[-5.742, 19.098]	[0, 0]	[0, 1]	[0, 1]	[0, 0]	0	0	0	2495517
13RGP145585.las	239482160.25	239483878.51	[-815, 3116]	[-4.89, 18.696]	[0, 0]	[0, 1]	[0, 1]	[0, 0]	0	0	0	2423872
13RGP145600.las	239482142.26	239483895.30	[-803, 3166]	[-4.818, 18.996]	[0, 0]	[0, 1]	[0, 1]	[0, 0]	0	0	0	2803365
13RGP145615.las	239482126.44	239483911.91	[-767, 3177]	[-4.602, 19.062]	[0, 0]	[0, 1]	[0, 1]	[0, 0]	0	0	0	2601823
13RGP145630.las	239482111.52	239483929.35	[-820, 3179]	[-4.92, 19.074]	[0, 0]	[0, 1]	[0, 1]	[0, 0]	0	0	0	2731827
13RGP145645.las	239482094.89	239483944.38	[-734, 3178]	[-4.404, 19.068]	[0, 0]	[0, 1]	[0, 1]	[0, 0]	0	0	0	2547013
13RGP145660.las	239482078.95	239483961.01	[-409, 3138]	[-2.454, 18.828]	[0, 0]	[0, 1]	[0, 1]	[0, 0]	0	0	0	2472919
13RGP145675.las	239482062.06	239483976.64	[-354, 3187]	[-2.124, 19.122]	[0, 0]	[0, 1]	[0, 1]	[0, 0]	0	0	0	2562337
13RGP145690.las	239482046.37	239483993.50	[-315, 3190]	[-1.89, 19.14]	[0, 0]	[0, 1]	[0, 1]	[0, 0]	0	0	0	2578802
13RGP145705.las	239482030.27	239484007.69	[-157, 3128]	[-0.942, 18.768]	[0, 0]	[0, 1]	[0, 1]	[0, 0]	0	0	0	2313847
13RGP145720.las	239482013.15	239484024.39	[22, 3109]	[0.132, 18.654]	[0, 0]	[0, 1]	[0, 1]	[0, 0]	0	0	0	2313301
13RGP145735.las	239481996.09	239484040.03	[146, 3126]	[0.876, 18.756]	[0, 0]	[0, 1]	[0, 1]	[0, 0]	0	0	0	2419666
13RGP145750.las	239481979.10	239484057.15	[253, 3126]	[1.518, 18.756]	[0, 0]	[0, 1]	[0, 1]	[0, 0]	0	0	0	2544904
13RGP145765.las	239481961.34	239484073.02	[243, 3126]	[1.458, 18.756]	[0, 0]	[0, 1]	[0, 1]	[0, 0]	0	0	0	2597529
13RGP145780.las	239481944.61	239484088.19	[188, 3138]	[1.128, 18.828]	[0, 0]	[0, 1]	[0, 1]	[0, 0]	0	0	0	2549645
13RGP145795.las	237048312.50	239484103.92	[-2879, 4537]	[-17.274, 27.222]	[0, 0]	[0, 1]	[0, 1]	[0, 0]	0	0	0	4474473
13RGP145810.las	237048047.82	239484121.34	[-4517, 4403]	[-27.102, 26.418]	[0, 0]	[0, 1]	[0, 1]	[0, 0]	0	0	0	9604424
13RGP145825.las	237048031.04	239484135.61	[-4422, 4368]	[-26.532, 26.208]	[0, 0]	[0, 1]	[0, 1]	[0, 0]	0	0	0	10058993
13RGP145840.las	237048013.84	239484140.67	[-4371, 4270]	[-26.226, 25.62]	[0, 0]	[0, 1]	[0, 1]	[0, 0]	0	0	0	5285201
13RGP145855.las	237047996.14	237050792.08	[-4303, 4239]	[-25.818, 25.434]	[0, 0]	[0, 1]	[0, 1]	[0, 0]	0	0	0	2726184
13RGP145870.las	237047979.07	237050774.57	[-4284, 4238]	[-25.704, 25.428]	[0, 0]	[0, 1]	[0, 1]	[0, 0]	0	0	0	2797375
13RGP145885.las	237047961.71	237050756.67	[-4254, 4183]	[-25.524, 25.098]	[0, 0]	[0, 1]	[0, 1]	[0, 0]	0	0	0	2937979
13RGP145900.las	237047944.25	237050739.23	[-4232, 4151]	[-25.392, 24.906]	[0, 0]	[0, 1]	[0, 1]	[0, 0]	0	0	0	3106852
13RGP145915.las	237047927.15	237050721.56	[-4256, 4154]	[-25.536, 24.924]	[0, 0]	[0, 1]	[0, 1]	[0, 0]	0	0	0	3297622
13RGP145930.las	237047909.79	237050704.14	[-4290, 4233]	[-25.74, 25.398]	[0, 0]	[0, 1]	[0, 1]	[0, 0]	0	0	0	3764788
13RGP145945.las	237047892.03	237050686.13	[-4298, 4267]	[-25.788, 25.602]	[0, 0]	[0, 1]	[0, 1]	[0, 0]	0	0	0	3821519
13RGP145960.las	237047874.96	237050668.61	[-4286, 4238]	[-25.716, 25.428]	[0, 0]	[0, 1]	[0, 1]	[0, 0]	0	0	0	3972631
13RGP145975.las	237047857.66	237050651.02	[-4235, 4201]	[-25.41, 25.206]	[0, 0]	[0, 1]	[0, 1]	[0, 0]	0	0	0	3849496
13RGP145990.las	237047840.08	237050633.02	[-4194, 4117]	[-25.164, 24.702]	[0, 0]	[0, 1]	[0, 1]	[0, 0]	0	0	0	3436764
13RGP160480.las	239482278.73	239484773.82	[-3147, 3176]	[-18.882, 19.056]	[0, 0]	[0, 1]	[0, 1]	[0, 0]	0	0	0	1451426

DPH-1.3 Report on ASPRS LAS File Format (Tiled Data) - Informational - continued

File	GPS Time min	GPS Time max	Extended Scan Angle	Scan Angle Rank	Scanner Channel	Scan Direction	Edge of Flight Line	User Data	Counts for Synthetic	Key-points	Withheld	Overlap
13RGP160495.las	239482262.08	239484754.98	[-3196, 3178]	[-19.176, 19.068]	[0, 0]	[0, 1]	[0, 1]	[0, 0]	0	0	0	1427809
13RGP160510.las	239483777.81	239484737.92	[-3211, 2037]	[-19.266, 12.222]	[0, 0]	[0, 1]	[0, 1]	[0, 0]	0	0	0	1309502
13RGP160525.las	239483794.84	239484719.91	[-3195, 2079]	[-19.17, 12.474]	[0, 0]	[0, 1]	[0, 1]	[0, 0]	0	0	0	1283333
13RGP160540.las	239483810.11	239484702.28	[-3155, 1988]	[-18.93, 11.928]	[0, 0]	[0, 1]	[0, 1]	[0, 0]	0	0	0	1558240
13RGP160555.las	239483825.79	239484684.12	[-3196, 2071]	[-19.176, 12.426]	[0, 0]	[0, 1]	[0, 1]	[0, 0]	0	0	0	1665420
13RGP160570.las	239483840.32	239484666.39	[-3225, 1772]	[-19.35, 10.632]	[0, 0]	[0, 1]	[0, 1]	[0, 0]	0	0	0	1800869
13RGP160585.las	239483857.31	239484649.97	[-3218, 1404]	[-19.308, 8.424]	[0, 0]	[0, 1]	[0, 1]	[0, 0]	0	0	0	2220271
13RGP160600.las	239483874.33	239484632.29	[-3115, 1352]	[-18.69, 8.112]	[0, 0]	[0, 1]	[0, 1]	[0, 0]	0	0	0	2300725
13RGP160615.las	239483889.74	239484615.57	[-3170, 1396]	[-19.02, 8.376]	[0, 0]	[0, 1]	[0, 1]	[0, 0]	0	0	0	2615898
13RGP160630.las	239483906.02	239484597.17	[-3202, 1372]	[-19.212, 8.232]	[0, 0]	[0, 1]	[0, 1]	[0, 0]	0	0	0	2634365
13RGP160645.las	239483921.88	239484580.67	[-3211, 1267]	[-19.266, 7.602]	[0, 0]	[0, 1]	[0, 1]	[0, 0]	0	0	0	2555256
13RGP160660.las	239483938.26	239484563.36	[-3196, 1073]	[-19.176, 6.438]	[0, 0]	[0, 1]	[0, 1]	[0, 0]	0	0	0	2465991
13RGP160675.las	239483953.77	239484546.18	[-3175, 989]	[-19.05, 5.934]	[0, 0]	[0, 1]	[0, 1]	[0, 0]	0	0	0	2591831
13RGP160690.las	239483970.44	239484529.05	[-3165, 935]	[-18.99, 5.61]	[0, 0]	[0, 1]	[0, 1]	[0, 0]	0	0	0	2541007
13RGP160705.las	239483985.98	239484512.29	[-3142, 831]	[-18.852, 4.986]	[0, 0]	[0, 1]	[0, 1]	[0, 0]	0	0	0	2369057
13RGP160720.las	239484001.84	239484496.69	[-3132, 841]	[-18.792, 5.046]	[0, 0]	[0, 1]	[0, 1]	[0, 0]	0	0	0	2607756
13RGP160735.las	239484018.47	239484479.80	[-3127, 661]	[-18.762, 3.966]	[0, 0]	[0, 1]	[0, 1]	[0, 0]	0	0	0	2336810
13RGP160750.las	239484033.95	239484463.89	[-3147, 558]	[-18.882, 3.348]	[0, 0]	[0, 1]	[0, 1]	[0, 0]	0	0	0	2586442
13RGP160765.las	239484050.48	239484447.30	[-3126, 473]	[-18.756, 2.838]	[0, 0]	[0, 1]	[0, 1]	[0, 0]	0	0	0	2402333
13RGP160780.las	239484066.06	239484431.18	[-3151, 308]	[-18.906, 1.848]	[0, 0]	[0, 1]	[0, 1]	[0, 0]	0	0	0	2502570
13RGP160795.las	237048312.51	239484414.14	[-4582, 4466]	[-27.492, 26.796]	[0, 0]	[0, 1]	[0, 1]	[0, 0]	0	0	0	3601102
13RGP160810.las	237048318.08	239484398.13	[-4480, 4468]	[-26.88, 26.808]	[0, 0]	[0, 1]	[0, 1]	[0, 0]	0	0	0	11358496
13RGP160825.las	237048335.40	239484381.76	[-4386, 4369]	[-26.316, 26.214]	[0, 0]	[0, 1]	[0, 1]	[0, 0]	0	0	0	1086686
13RGP160840.las	237048353.02	239484366.80	[-4315, 4319]	[-25.89, 25.914]	[0, 0]	[0, 1]	[0, 1]	[0, 0]	0	0	0	7202140
13RGP160855.las	237048371.01	237051182.74	[-4282, 4252]	[-25.692, 25.512]	[0, 0]	[0, 1]	[0, 1]	[0, 0]	0	0	0	3029177
13RGP160870.las	237048388.97	237051200.58	[-4257, 4226]	[-25.542, 25.356]	[0, 0]	[0, 1]	[0, 1]	[0, 0]	0	0	0	2846762
13RGP160885.las	237048406.39	237051218.37	[-4213, 4201]	[-25.278, 25.206]	[0, 0]	[0, 1]	[0, 1]	[0, 0]	0	0	0	2638317
13RGP160900.las	237048424.00	237051236.44	[-4184, 4188]	[-25.104, 25.128]	[0, 0]	[0, 1]	[0, 1]	[0, 0]	0	0	0	2481226
13RGP160915.las	237048441.66	237051254.43	[-4199, 4219]	[-25.194, 25.314]	[0, 0]	[0, 1]	[0, 1]	[0, 0]	0	0	0	2209292
13RGP160930.las	237048459.03	237051272.30	[-4203, 4235]	[-25.218, 25.41]	[0, 0]	[0, 1]	[0, 1]	[0, 0]	0	0	0	1938901
13RGP160945.las	237050668.27	237051290.19	[-2558, 4238]	[-15.348, 25.428]	[0, 0]	[0, 1]	[0, 1]	[0, 0]	0	0	0	1895213
13RGP160960.las	237050650.55	237051308.43	[-2375, 4235]	[-14.25, 25.41]	[0, 0]	[0, 1]	[0, 1]	[0, 0]	0	0	0	1786627
13RGP160975.las	237050632.53	237051325.94	[-2143, 4185]	[-12.858, 25.11]	[0, 0]	[0, 1]	[0, 1]	[0, 0]	0	0	0	1907271
13RGP160990.las	237050614.92	237051343.66	[-1964, 4142]	[-11.784, 24.852]	[0, 0]	[0, 1]	[0, 1]	[0, 0]	0	0	0	1935722
13RGP175480.las	239483743.71	239484773.55	[-3161, 1787]	[-18.966, 10.722]	[0, 0]	[0, 1]	[0, 1]	[0, 0]	0	0	0	1761742
13RGP175495.las	239483760.78	239484754.67	[-3146, 2034]	[-18.876, 12.204]	[0, 0]	[0, 1]	[0, 1]	[0, 0]	0	0	0	1307533
13RGP175510.las	239483777.30	239484737.22	[-3175, 2045]	[-19.05, 12.27]	[0, 0]	[0, 1]	[0, 1]	[0, 0]	0	0	0	1172743
13RGP175525.las	239483794.36	239484719.26	[-3166, 2029]	[-18.996, 12.174]	[0, 0]	[0, 1]	[0, 1]	[0, 0]	0	0	0	1205814
13RGP175540.las	239483809.40	239484701.70	[-3143, 2129]	[-18.858, 12.774]	[0, 0]	[0, 1]	[0, 1]	[0, 0]	0	0	0	1151597
13RGP175555.las	239483825.30	239486335.34	[-3141, 3105]	[-18.846, 18.63]	[0, 0]	[0, 1]	[0, 1]	[0, 0]	0	0	0	1087559
13RGP175570.las	239483840.19	239486351.24	[-3180, 3169]	[-19.08, 19.014]	[0, 0]	[0, 1]	[0, 1]	[0, 0]	0	0	0	1032114
13RGP175585.las	239483857.28	239486368.59	[-3147, 3170]	[-18.882, 19.02]	[0, 0]	[0, 1]	[0, 1]	[0, 0]	0	0	0	1291798
13RGP175600.las	239483874.31	239486384.32	[-3123, 3138]	[-18.738, 18.828]	[0, 0]	[0, 1]	[0, 1]	[0, 0]	0	0	0	1129239
13RGP175615.las	239483889.72	239486400.25	[-3171, 3124]	[-19.026, 18.744]	[0, 0]	[0, 1]	[0, 1]	[0, 0]	0	0	0	1175422
13RGP175630.las	239483907.03	239486417.70	[-3194, 3141]	[-19.164, 18.846]	[0, 0]	[0, 1]	[0, 1]	[0, 0]	0	0	0	1323878
13RGP175645.las	239484557.82	239486434.59	[-2006, 3147]	[-12.036, 18.882]	[0, 0]	[0, 1]	[0, 1]	[0, 0]	0	0	0	1336954
13RGP175660.las	239484541.25	239486452.05	[-1829, 3174]	[-10.974, 19.044]	[0, 0]	[0, 1]	[0, 1]	[0, 0]	0	0	0	1717236
13RGP175675.las	239484523.68	239486468.14	[-1710, 3206]	[-10.26, 19.236]	[0, 0]	[0, 1]	[0, 1]	[0, 0]	0	0	0	1807401
13RGP175690.las	239484506.98	239486484.03	[-1604, 3193]	[-9.624, 19.158]	[0, 0]	[0, 1]	[0, 1]	[0, 0]	0	0	0	2022356

DPH-1.3 Report on ASPRS LAS File Format (Tiled Data) - Informational - continued

File	GPS Time min	GPS Time max	Extended Scan Angle	Scan Angle Rank	Scanner Channel	Scan Direction	Edge of Flight Line	User Data	Counts for Synthetic	Key-points	Withheld	Overlap
13RGP175705.las	239484491.71	239486500.67	[-1520, 3170]	[-9.12, 19.02]	[0, 0]	[0, 1]	[0, 1]	[0, 0]	0	0	0	2270489
13RGP175720.las	239484475.20	239486516.98	[-1480, 3162]	[-8.88, 18.972]	[0, 0]	[0, 1]	[0, 1]	[0, 0]	0	0	0	2632770
13RGP175735.las	239484459.20	239486534.05	[-1339, 3130]	[-8.034, 18.78]	[0, 0]	[0, 1]	[0, 1]	[0, 0]	0	0	0	2698020
13RGP175750.las	239484443.05	239486551.94	[-1248, 3095]	[-7.488, 18.57]	[0, 0]	[0, 1]	[0, 1]	[0, 0]	0	0	0	2653671
13RGP175765.las	239484426.71	239486568.48	[-1141, 3092]	[-6.846, 18.552]	[0, 0]	[0, 1]	[0, 1]	[0, 0]	0	0	0	2691407
13RGP175780.las	239484410.27	239486584.59	[-1053, 3144]	[-6.318, 18.864]	[0, 0]	[0, 1]	[0, 1]	[0, 0]	0	0	115923	2427918
13RGP175795.las	237051104.50	239486601.58	[-4485, 3119]	[-26.91, 18.714]	[0, 0]	[0, 1]	[0, 1]	[0, 0]	0	0	238394	4102907
13RGP175810.las	237051109.87	239486618.06	[-4454, 3088]	[-26.724, 18.528]	[0, 0]	[0, 1]	[0, 1]	[0, 0]	0	0	169454	10131542
13RGP175825.las	237051127.63	239486635.49	[-4372, 3063]	[-26.232, 18.378]	[0, 0]	[0, 1]	[0, 1]	[0, 0]	0	0	0	9682169
13RGP175840.las	237051145.44	239486639.23	[-4331, 3047]	[-25.986, 18.282]	[0, 0]	[0, 1]	[0, 1]	[0, 0]	0	0	0	4474224
13RGP175855.las	237051163.14	237053567.58	[-4287, 1337]	[-25.722, 8.022]	[0, 0]	[0, 1]	[0, 1]	[0, 0]	0	0	0	1801464
13RGP175870.las	237051181.16	237053549.57	[-4253, 1162]	[-25.518, 6.972]	[0, 0]	[0, 1]	[0, 1]	[0, 0]	0	0	0	1798184
13RGP175885.las	237051198.92	237053531.43	[-4249, 1390]	[-25.494, 8.34]	[0, 0]	[0, 1]	[0, 1]	[0, 0]	0	0	0	1836793
13RGP175900.las	237051216.89	237053513.71	[-4248, 1658]	[-25.488, 9.948]	[0, 0]	[0, 1]	[0, 1]	[0, 0]	0	0	0	2013622
13RGP175915.las	237051234.61	237053495.23	[-4296, 1899]	[-25.776, 11.394]	[0, 0]	[0, 1]	[0, 1]	[0, 0]	0	0	0	2044608
13RGP175930.las	237051252.48	237053476.92	[-4304, 2063]	[-25.824, 12.378]	[0, 0]	[0, 1]	[0, 1]	[0, 0]	0	0	0	2018198
13RGP175945.las	237051270.54	237053459.28	[-4248, 2228]	[-25.488, 13.368]	[0, 0]	[0, 1]	[0, 1]	[0, 0]	0	0	0	2019428
13RGP175960.las	237051288.56	237053441.05	[-4247, 2358]	[-25.482, 14.148]	[0, 0]	[0, 1]	[0, 1]	[0, 0]	0	0	0	1960174
13RGP175975.las	237051306.44	237054108.50	[-4197, 4099]	[-25.182, 24.594]	[0, 0]	[0, 1]	[0, 1]	[0, 0]	0	0	0	1898441
13RGP175990.las	237051324.24	237054127.23	[-4163, 4083]	[-24.978, 24.498]	[0, 0]	[0, 1]	[0, 1]	[0, 0]	0	0	0	1881689
13RGP190480.las	239484749.91	239486248.02	[-1137, 3143]	[-6.822, 18.858]	[0, 0]	[0, 1]	[0, 1]	[0, 0]	0	0	0	2347331
13RGP190495.las	239484730.43	239486266.87	[-1297, 3184]	[-7.782, 19.104]	[0, 0]	[0, 1]	[0, 1]	[0, 0]	0	0	69954	2594594
13RGP190510.las	239484713.26	239486283.15	[-1319, 3187]	[-7.914, 19.122]	[0, 0]	[0, 1]	[0, 1]	[0, 0]	0	0	0	2298978
13RGP190525.las	239484695.69	239486299.22	[-1408, 3177]	[-8.448, 19.062]	[0, 0]	[0, 1]	[0, 1]	[0, 0]	0	0	0	2460517
13RGP190540.las	239484678.27	239486316.91	[-1506, 3128]	[-9.036, 18.768]	[0, 0]	[0, 1]	[0, 1]	[0, 0]	0	0	0	2516014
13RGP190555.las	239484660.86	239486335.97	[-1674, 3197]	[-10.044, 19.182]	[0, 0]	[0, 1]	[0, 1]	[0, 0]	0	0	0	2530678
13RGP190570.las	239484646.23	239486351.02	[-1858, 3234]	[-11.148, 19.404]	[0, 0]	[0, 1]	[0, 1]	[0, 0]	0	0	0	1934742
13RGP190585.las	239484627.62	239486368.14	[-1979, 3172]	[-11.874, 19.032]	[0, 0]	[0, 1]	[0, 1]	[0, 0]	0	0	0	1960065
13RGP190600.las	239484610.35	239486383.68	[-1919, 3117]	[-11.514, 18.702]	[0, 0]	[0, 1]	[0, 1]	[0, 0]	0	0	0	1559671
13RGP190615.las	239484592.73	239487146.54	[-3127, 3144]	[-18.762, 18.864]	[0, 0]	[0, 1]	[0, 1]	[0, 0]	0	0	0	1533642
13RGP190630.las	239484575.76	239487134.43	[-3113, 3209]	[-18.678, 19.254]	[0, 0]	[0, 1]	[0, 1]	[0, 0]	0	0	0	1370999
13RGP190645.las	239484557.51	239487108.00	[-3157, 3207]	[-18.942, 19.242]	[0, 0]	[0, 1]	[0, 1]	[0, 0]	0	0	0	1462963
13RGP190660.las	239484541.03	239487102.06	[-3166, 3174]	[-18.996, 19.044]	[0, 0]	[0, 1]	[0, 1]	[0, 0]	0	0	0	1484597
13RGP190675.las	239484523.63	239487086.60	[-3238, 3143]	[-19.428, 18.858]	[0, 0]	[0, 1]	[0, 1]	[0, 0]	0	0	0	1427176
13RGP190690.las	239484506.96	239487068.96	[-3262, 3143]	[-19.572, 18.858]	[0, 0]	[0, 1]	[0, 1]	[0, 0]	0	0	0	1438799
13RGP190705.las	239484491.64	239487051.90	[-3261, 3129]	[-19.566, 18.774]	[0, 0]	[0, 1]	[0, 1]	[0, 0]	0	0	0	1527936
13RGP190720.las	239484484.16	239487034.30	[-3246, 3112]	[-19.476, 18.672]	[0, 0]	[0, 1]	[0, 1]	[0, 0]	0	0	0	1376376
13RGP190735.las	239486512.32	239487017.58	[-3195, 1962]	[-19.17, 11.772]	[0, 0]	[0, 1]	[0, 1]	[0, 0]	0	0	0	1717775
13RGP190750.las	239486528.02	239486999.16	[-3197, 1883]	[-19.182, 11.298]	[0, 0]	[0, 1]	[0, 1]	[0, 0]	0	0	0	1658749
13RGP190765.las	239486546.78	239486982.84	[-3128, 1742]	[-18.768, 10.452]	[0, 0]	[0, 1]	[0, 1]	[0, 0]	0	0	0	1643345
13RGP190780.las	239486561.66	239486966.38	[-3130, 1724]	[-18.78, 10.344]	[0, 0]	[0, 1]	[0, 1]	[0, 0]	0	0	0	1846146
13RGP190795.las	237053620.95	239486949.78	[-4352, 4466]	[-26.112, 26.796]	[0, 0]	[0, 1]	[0, 1]	[0, 0]	0	0	0	3768431
13RGP190810.las	237053602.93	239486933.45	[-4363, 4418]	[-26.178, 26.508]	[0, 0]	[0, 1]	[0, 1]	[0, 0]	0	0	0	10387199
13RGP190825.las	237053585.62	239486915.69	[-4281, 4300]	[-25.686, 25.8]	[0, 0]	[0, 1]	[0, 1]	[0, 0]	0	0	0	11364799
13RGP190840.las	237053567.28	239486897.77	[-4246, 4266]	[-25.476, 25.596]	[0, 0]	[0, 1]	[0, 1]	[0, 0]	0	0	0	6580952
13RGP190855.las	237053549.04	238084717.76	[-4204, 4223]	[-25.224, 25.338]	[0, 0]	[0, 1]	[0, 1]	[0, 0]	0	0	0	2668764
13RGP190870.las	237053530.92	238084699.98	[-4205, 4203]	[-25.23, 25.218]	[0, 0]	[0, 1]	[0, 1]	[0, 0]	0	0	0	2733298
13RGP190885.las	237053513.37	238084682.14	[-4200, 4186]	[-25.2, 25.116]	[0, 0]	[0, 1]	[0, 1]	[0, 0]	0	0	0	2966120
13RGP190900.las	237053494.77	238084664.32	[-4316, 4266]	[-25.896, 25.596]	[0, 0]	[0, 1]	[0, 1]	[0, 0]	0	0	0	3167097

DPH-1.3 Report on ASPRS LAS File Format (Tiled Data) - Informational - continued

File	GPS Time min	GPS Time max	Extended Scan Angle	Scan Angle Rank	Scanner Channel	Scan Direction	Edge of Flight Line	User Data	Counts for Synthetic	Key-points	Withheld	Overlap
13RGP190915.las	237053476.41	238084646.59	[-4349, 4272]	[-26.094, 25.632]	[0, 0]	[0, 1]	[0, 1]	[0, 0]	0	0	0	3273794
13RGP190930.las	237053458.72	238084628.85	[-4335, 4237]	[-26.01, 25.422]	[0, 0]	[0, 1]	[0, 1]	[0, 0]	0	0	0	3423044
13RGP190945.las	237053440.63	238084611.15	[-4277, 4204]	[-25.662, 25.224]	[0, 0]	[0, 1]	[0, 1]	[0, 0]	0	0	0	4027750
13RGP190960.las	237053423.52	238084593.40	[-4248, 4154]	[-25.488, 24.924]	[0, 0]	[0, 1]	[0, 1]	[0, 0]	0	0	0	4128156
13RGP190975.las	237053405.84	238084575.75	[-4236, 4120]	[-25.416, 24.72]	[0, 0]	[0, 1]	[0, 1]	[0, 0]	0	0	0	4052493
13RGP190990.las	237053388.15	238084558.02	[-4195, 4083]	[-25.17, 24.498]	[0, 0]	[0, 1]	[0, 1]	[0, 0]	0	0	0	3950610
13RGP205480.las	239486221.76	239487318.07	[-3154, 432]	[-18.924, 2.592]	[0, 0]	[0, 1]	[0, 1]	[0, 0]	0	0	0	2771282
13RGP205495.las	239486238.42	239487298.60	[-3175, 539]	[-19.05, 3.234]	[0, 0]	[0, 1]	[0, 1]	[0, 0]	0	0	0	2734609
13RGP205510.las	239486256.79	239487278.57	[-3213, 617]	[-19.278, 3.702]	[0, 0]	[0, 1]	[0, 1]	[0, 0]	0	0	0	2674247
13RGP205525.las	239486274.91	239487260.10	[-3192, 716]	[-19.152, 4.296]	[0, 0]	[0, 1]	[0, 1]	[0, 0]	0	0	0	2644669
13RGP205540.las	239486291.65	239487242.14	[-3183, 866]	[-19.098, 5.196]	[0, 0]	[0, 1]	[0, 1]	[0, 0]	0	0	0	2706642
13RGP205555.las	239486308.23	239487223.12	[-3153, 983]	[-18.918, 5.898]	[0, 0]	[0, 1]	[0, 1]	[0, 0]	0	0	0	2563554
13RGP205570.las	239486324.56	239487205.78	[-3197, 1087]	[-19.182, 6.522]	[0, 0]	[0, 1]	[0, 1]	[0, 0]	0	0	0	2653678
13RGP205585.las	239486343.27	239487188.89	[-3211, 1132]	[-19.266, 6.792]	[0, 0]	[0, 1]	[0, 1]	[0, 0]	0	0	0	2669921
13RGP205600.las	239486361.04	239487170.51	[-3212, 1323]	[-19.272, 7.938]	[0, 0]	[0, 1]	[0, 1]	[0, 0]	0	0	0	2739767
13RGP205615.las	239486378.46	239487152.46	[-3128, 1372]	[-18.768, 8.232]	[0, 0]	[0, 1]	[0, 1]	[0, 0]	0	0	0	2636958
13RGP205630.las	239486394.10	239487135.27	[-3143, 1372]	[-18.858, 8.232]	[0, 0]	[0, 1]	[0, 1]	[0, 0]	0	0	0	2524871
13RGP205645.las	239486410.58	239487119.78	[-3179, 1577]	[-19.074, 9.462]	[0, 0]	[0, 1]	[0, 1]	[0, 0]	0	0	0	2490741
13RGP205660.las	239486427.24	239487101.95	[-3158, 1607]	[-18.948, 9.642]	[0, 0]	[0, 1]	[0, 1]	[0, 0]	0	0	0	1950794
13RGP205675.las	239486443.94	239487086.53	[-3245, 1793]	[-19.47, 10.758]	[0, 0]	[0, 1]	[0, 1]	[0, 0]	0	0	0	2246059
13RGP205690.las	239486461.25	239487067.66	[-3239, 1846]	[-19.434, 11.076]	[0, 0]	[0, 1]	[0, 1]	[0, 0]	0	0	0	1799321
13RGP205705.las	239486479.15	239489148.24	[-3192, 3241]	[-19.152, 19.446]	[0, 0]	[0, 1]	[0, 1]	[0, 0]	0	0	0	1532381
13RGP205720.las	239486494.96	239489166.23	[-3161, 3247]	[-18.966, 19.482]	[0, 0]	[0, 1]	[0, 1]	[0, 0]	0	0	0	1716621
13RGP205735.las	239486511.94	239489184.79	[-3177, 3209]	[-19.062, 19.254]	[0, 0]	[0, 1]	[0, 1]	[0, 0]	0	0	0	1954934
13RGP205750.las	239486527.38	239489203.91	[-3126, 3172]	[-18.756, 19.032]	[0, 0]	[0, 1]	[0, 1]	[0, 0]	0	0	0	2082284
13RGP205765.las	239486546.37	239489221.58	[-3107, 3147]	[-18.642, 18.882]	[0, 0]	[0, 1]	[0, 1]	[0, 0]	0	0	0	1815422
13RGP205780.las	239486561.47	239489239.79	[-3110, 3131]	[-18.66, 18.786]	[0, 0]	[0, 1]	[0, 1]	[0, 0]	0	0	0	1988014
13RGP205795.las	237053888.51	239489257.26	[-4508, 4435]	[-27.048, 26.61]	[0, 0]	[0, 1]	[0, 1]	[0, 0]	0	0	0	5023356
13RGP205810.las	237053893.00	239489275.48	[-4416, 4317]	[-26.496, 25.902]	[0, 0]	[0, 1]	[0, 1]	[0, 0]	0	0	0	10963616
13RGP205825.las	237053911.75	239489295.25	[-4348, 4232]	[-26.088, 25.392]	[0, 0]	[0, 1]	[0, 1]	[0, 0]	0	0	0	10995120
13RGP205840.las	237053928.86	239489302.06	[-4267, 4201]	[-25.602, 25.206]	[0, 0]	[0, 1]	[0, 1]	[0, 0]	0	0	0	5938953
13RGP205855.las	237053946.33	238085098.92	[-4250, 4150]	[-25.5, 24.9]	[0, 0]	[0, 1]	[0, 1]	[0, 0]	0	0	0	3114192
13RGP205870.las	237053964.61	238085116.86	[-4261, 4150]	[-25.566, 24.9]	[0, 0]	[0, 1]	[0, 1]	[0, 0]	0	0	0	2924909
13RGP205885.las	237053981.68	238085135.00	[-4215, 4149]	[-25.29, 24.894]	[0, 0]	[0, 1]	[0, 1]	[0, 0]	0	0	0	2759428
13RGP205900.las	237053999.83	238085152.88	[-4316, 4255]	[-25.896, 25.53]	[0, 0]	[0, 1]	[0, 1]	[0, 0]	0	0	0	2553865
13RGP205915.las	237054017.71	238085170.63	[-4339, 4302]	[-26.034, 25.812]	[0, 0]	[0, 1]	[0, 1]	[0, 0]	0	0	0	2353236
13RGP205930.las	237054034.90	238085188.52	[-4288, 4282]	[-25.728, 25.692]	[0, 0]	[0, 1]	[0, 1]	[0, 0]	0	0	0	2217541
13RGP205945.las	237054052.63	238085206.24	[-4254, 4232]	[-25.524, 25.392]	[0, 0]	[0, 1]	[0, 1]	[0, 0]	0	0	0	1933319
13RGP205960.las	238084575.76	238085224.23	[-2333, 4183]	[-13.998, 25.098]	[0, 0]	[0, 1]	[0, 1]	[0, 0]	0	0	0	1902166
13RGP205975.las	238084558.03	238085242.13	[-2103, 4183]	[-12.618, 25.098]	[0, 0]	[0, 1]	[0, 1]	[0, 0]	0	0	0	1882583
13RGP205990.las	238084540.43	238085259.75	[-1900, 4148]	[-11.4, 24.888]	[0, 0]	[0, 1]	[0, 1]	[0, 0]	0	0	0	1846651
13RGP220480.las	239487292.27	239488899.80	[127, 3142]	[0.762, 18.852]	[0, 0]	[0, 1]	[0, 1]	[0, 0]	0	0	0	3031980
13RGP220495.las	239487273.67	239488916.14	[139, 3195]	[0.834, 19.17]	[0, 0]	[0, 1]	[0, 1]	[0, 0]	0	0	0	2734946
13RGP220510.las	239487254.42	239488933.72	[69, 3178]	[0.414, 19.068]	[0, 0]	[0, 1]	[0, 1]	[0, 0]	0	0	0	2852621
13RGP220525.las	239487236.04	239488949.09	[-51, 3193]	[-0.306, 19.158]	[0, 0]	[0, 1]	[0, 1]	[0, 0]	0	0	88468	2480856
13RGP220540.las	239487218.17	239488966.40	[-194, 3189]	[-1.164, 19.134]	[0, 0]	[0, 1]	[0, 1]	[0, 0]	0	0	0	2678274
13RGP220555.las	239487200.68	239488981.81	[-255, 3143]	[-1.53, 18.858]	[0, 0]	[0, 1]	[0, 1]	[0, 0]	0	0	0	2489287
13RGP220570.las	239487182.63	239488997.80	[-348, 3175]	[-2.088, 19.05]	[0, 0]	[0, 1]	[0, 1]	[0, 0]	0	0	0	2457606
13RGP220585.las	239487165.62	239489013.64	[-517, 3224]	[-3.102, 19.344]	[0, 0]	[0, 1]	[0, 1]	[0, 0]	0	0	0	2571909

DPH-1.3 Report on ASPRS LAS File Format (Tiled Data) - Informational - continued

File	GPS Time min	GPS Time max	Extended Scan Angle	Scan Angle Rank	Scanner Channel	Scan Direction	Edge of Flight Line	User Data	Counts for Synthetic	Key-points	Withheld	Overlap
13RGP220600.las	239487147.18	239489029.47	[-558, 3245]	[-3.348, 19.47]	[0, 0]	[0, 1]	[0, 1]	[0, 0]	0	0	0	2748970
13RGP220615.las	239487129.91	239489046.33	[-653, 3200]	[-3.918, 19.2]	[0, 0]	[0, 1]	[0, 1]	[0, 0]	0	0	0	2483759
13RGP220630.las	239487114.79	239489062.91	[-836, 3156]	[-5.016, 18.936]	[0, 0]	[0, 1]	[0, 1]	[0, 0]	0	0	0	2558472
13RGP220645.las	239487096.84	239489078.61	[-895, 3164]	[-5.37, 18.984]	[0, 0]	[0, 1]	[0, 1]	[0, 0]	0	0	0	2776441
13RGP220660.las	239487081.43	239489094.49	[-1013, 3144]	[-6.078, 18.864]	[0, 0]	[0, 1]	[0, 1]	[0, 0]	0	0	0	2483673
13RGP220675.las	239487063.01	239489113.07	[-1127, 3219]	[-6.762, 19.314]	[0, 0]	[0, 1]	[0, 1]	[0, 0]	0	0	0	3131954
13RGP220690.las	239487046.25	239489130.79	[-1340, 3240]	[-8.04, 19.44]	[0, 0]	[0, 1]	[0, 1]	[0, 0]	0	0	0	2855259
13RGP220705.las	239487030.00	239489148.24	[-1484, 3238]	[-8.904, 19.428]	[0, 0]	[0, 1]	[0, 1]	[0, 0]	0	0	0	2984263
13RGP220720.las	239487013.46	239489166.14	[-1506, 3208]	[-9.036, 19.248]	[0, 0]	[0, 1]	[0, 1]	[0, 0]	0	0	55774	2731269
13RGP220735.las	239486996.45	239489184.63	[-1618, 3188]	[-9.708, 19.128]	[0, 0]	[0, 1]	[0, 1]	[0, 0]	0	0	60155	2288147
13RGP220750.las	239486978.26	239489203.72	[-1662, 3146]	[-9.972, 18.876]	[0, 0]	[0, 1]	[0, 1]	[0, 0]	0	0	0	2410480
13RGP220765.las	239486962.34	239489221.46	[-1760, 3110]	[-10.56, 18.66]	[0, 0]	[0, 1]	[0, 1]	[0, 0]	0	0	0	1838257
13RGP220780.las	239486946.12	239489239.54	[-1778, 3112]	[-10.668, 18.672]	[0, 0]	[0, 1]	[0, 1]	[0, 0]	0	0	0	1737355
13RGP220795.las	238085027.00	239489256.84	[-4478, 3112]	[-26.868, 18.672]	[0, 0]	[0, 1]	[0, 1]	[0, 0]	0	0	0	2158651
13RGP220810.las	238085028.15	239489591.75	[-4363, 3056]	[-26.178, 18.336]	[0, 0]	[0, 1]	[0, 1]	[0, 0]	0	0	0	9845552
13RGP220825.las	238085045.88	239489576.04	[-4283, 3053]	[-25.698, 18.318]	[0, 0]	[0, 1]	[0, 1]	[0, 0]	0	0	0	8975576
13RGP220840.las	238085063.45	239489558.40	[-4230, 3044]	[-25.38, 18.264]	[0, 0]	[0, 1]	[0, 1]	[0, 0]	0	0	0	5447621
13RGP220855.las	238085081.20	238087509.59	[-4194, 1479]	[-25.164, 8.874]	[0, 0]	[0, 1]	[0, 1]	[0, 0]	0	0	0	1869444
13RGP220870.las	238085098.93	238087491.37	[-4183, 1311]	[-25.098, 7.866]	[0, 0]	[0, 1]	[0, 1]	[0, 0]	0	0	0	1932586
13RGP220885.las	238085116.87	238087473.18	[-4184, 1388]	[-25.104, 8.328]	[0, 0]	[0, 1]	[0, 1]	[0, 0]	0	0	0	1988066
13RGP220900.las	238085135.01	238087455.09	[-4263, 1718]	[-25.578, 10.308]	[0, 0]	[0, 1]	[0, 1]	[0, 0]	0	0	0	2055450
13RGP220915.las	238085152.89	238087436.96	[-4338, 1939]	[-26.028, 11.634]	[0, 0]	[0, 1]	[0, 1]	[0, 0]	0	0	0	2108330
13RGP220930.las	238085170.64	238087418.52	[-4292, 2104]	[-25.752, 12.624]	[0, 0]	[0, 1]	[0, 1]	[0, 0]	0	0	0	2179814
13RGP220945.las	238085188.53	238087400.51	[-4231, 2246]	[-25.386, 13.476]	[0, 0]	[0, 1]	[0, 1]	[0, 0]	0	0	0	1951323
13RGP220960.las	238085206.25	238087382.46	[-4217, 2405]	[-25.302, 14.43]	[0, 0]	[0, 1]	[0, 1]	[0, 0]	0	0	0	2039983
13RGP220975.las	238085224.24	238087364.23	[-4195, 2556]	[-25.17, 15.336]	[0, 0]	[0, 1]	[0, 1]	[0, 0]	0	0	0	2012551
13RGP220990.las	238085242.14	238088025.92	[-4133, 4084]	[-24.798, 24.504]	[0, 0]	[0, 1]	[0, 1]	[0, 0]	0	0	0	2127483
13RGP235480.las	239488875.94	239489984.63	[-3148, 222]	[-18.888, 1.332]	[0, 0]	[0, 1]	[0, 1]	[0, 0]	0	0	148231	2234383
13RGP235495.las	239488893.35	239489967.06	[-3160, 227]	[-18.96, 1.362]	[0, 0]	[0, 1]	[0, 1]	[0, 0]	0	0	3335	2526629
13RGP235510.las	239488909.58	239489949.73	[-3176, 149]	[-19.056, 0.894]	[0, 0]	[0, 1]	[0, 1]	[0, 0]	0	0	0	2839471
13RGP235525.las	239488927.49	239489931.66	[-3209, 75]	[-19.254, 0.45]	[0, 0]	[0, 1]	[0, 1]	[0, 0]	0	0	58314	2591451
13RGP235540.las	239488942.60	239489912.81	[-3228, -40]	[-19.368, -0.24]	[0, 0]	[0, 1]	[0, 1]	[0, 0]	0	0	38853	2625181
13RGP235555.las	239488959.07	239489895.94	[-3189, -158]	[-19.134, -0.948]	[0, 0]	[0, 1]	[0, 1]	[0, 0]	0	0	0	2758077
13RGP235570.las	239488976.43	239489878.06	[-3175, -209]	[-19.05, -1.254]	[0, 0]	[0, 1]	[0, 1]	[0, 0]	0	0	0	2673353
13RGP235585.las	239488991.57	239489860.01	[-3227, -134]	[-19.362, -0.804]	[0, 0]	[0, 1]	[0, 1]	[0, 0]	0	0	0	2870175
13RGP235600.las	239489007.65	239489843.04	[-3262, -108]	[-19.572, -0.648]	[0, 0]	[0, 1]	[0, 1]	[0, 0]	0	0	0	2814824
13RGP235615.las	239489024.84	239489825.61	[-3262, -79]	[-19.572, -0.474]	[0, 0]	[0, 1]	[0, 1]	[0, 0]	0	0	0	2661629
13RGP235630.las	239489040.36	239489807.26	[-3229, 55]	[-19.374, 0.33]	[0, 0]	[0, 1]	[0, 1]	[0, 0]	0	0	0	2833862
13RGP235645.las	239489056.75	239489788.98	[-3176, 170]	[-19.056, 1.02]	[0, 0]	[0, 1]	[0, 1]	[0, 0]	0	0	0	2542342
13RGP235660.las	239489073.92	239489772.59	[-3171, 297]	[-19.026, 1.782]	[0, 0]	[0, 1]	[0, 1]	[0, 0]	0	0	0	2601823
13RGP235675.las	239489089.62	239489755.49	[-3176, 444]	[-19.056, 2.664]	[0, 0]	[0, 1]	[0, 1]	[0, 0]	0	0	0	2717193
13RGP235690.las	239489106.57	239489738.45	[-3196, 489]	[-19.176, 2.934]	[0, 0]	[0, 1]	[0, 1]	[0, 0]	0	0	0	2769881
13RGP235705.las	239489125.10	239489721.48	[-3242, 605]	[-19.452, 3.63]	[0, 0]	[0, 1]	[0, 1]	[0, 0]	0	0	0	2607667
13RGP235720.las	239489142.17	239489703.97	[-3264, 716]	[-19.584, 4.296]	[0, 0]	[0, 1]	[0, 1]	[0, 0]	0	0	0	2983763
13RGP235735.las	239489161.45	239489683.79	[-3232, 851]	[-19.392, 5.106]	[0, 0]	[0, 1]	[0, 1]	[0, 0]	0	0	0	2890071
13RGP235750.las	239489178.37	239489665.72	[-3202, 980]	[-19.212, 5.88]	[0, 0]	[0, 1]	[0, 1]	[0, 0]	0	0	0	3010616
13RGP235765.las	239489198.06	239489649.02	[-3186, 992]	[-19.116, 5.952]	[0, 0]	[0, 1]	[0, 1]	[0, 0]	0	0	0	2717907
13RGP235780.las	239489215.16	239489630.68	[-3152, 1111]	[-18.912, 6.666]	[0, 0]	[0, 1]	[0, 1]	[0, 0]	0	0	0	3112539
13RGP235795.las	238087564.20	239489611.08	[-3159, 4341]	[-18.954, 26.046]	[0, 0]	[0, 1]	[0, 1]	[0, 0]	0	0	0	3328405

DPH-1.3 Report on ASPRS LAS File Format (Tiled Data) - Informational - continued

File	GPS Time min	GPS Time max	Extended Scan Angle	Scan Angle Rank	Scanner Channel	Scan Direction	Edge of Flight Line	User Data	Counts for Synthetic	Key-points	Withheld	Overlap
13RGP235810.las	238087546.06	239489592.20	[-3158, 4315]	[-18.948, 25.89]	[0, 0]	[0, 1]	[0, 1]	[0, 0]	0	0	207705	9620151
13RGP235825.las	238087527.95	239489576.11	[-4256, 4232]	[-25.536, 25.392]	[0, 0]	[0, 1]	[0, 1]	[0, 0]	0	0	0	10686677
13RGP235840.las	238087509.60	239489558.40	[-4246, 4153]	[-25.476, 24.918]	[0, 0]	[0, 1]	[0, 1]	[0, 0]	0	0	0	6608043
13RGP235855.las	238087491.38	238090275.30	[-4212, 4149]	[-25.272, 24.894]	[0, 0]	[0, 1]	[0, 1]	[0, 0]	0	0	0	2783420
13RGP235870.las	238087473.19	238090256.34	[-4184, 4115]	[-25.104, 24.69]	[0, 0]	[0, 1]	[0, 1]	[0, 0]	0	0	0	2783740
13RGP235885.las	238087455.10	238090238.26	[-4160, 4114]	[-24.96, 24.684]	[0, 0]	[0, 1]	[0, 1]	[0, 0]	0	0	0	2966727
13RGP235900.las	238087436.96	238090219.44	[-4244, 4182]	[-25.464, 25.092]	[0, 0]	[0, 1]	[0, 1]	[0, 0]	0	0	0	3005728
13RGP235915.las	238087418.53	238090201.26	[-4324, 4267]	[-25.944, 25.602]	[0, 0]	[0, 1]	[0, 1]	[0, 0]	0	0	0	3184805
13RGP235930.las	238087400.52	238090182.75	[-4319, 4262]	[-25.914, 25.572]	[0, 0]	[0, 1]	[0, 1]	[0, 0]	0	0	0	3484155
13RGP235945.las	238087382.47	238090164.24	[-4296, 4182]	[-25.776, 25.092]	[0, 0]	[0, 1]	[0, 1]	[0, 0]	0	0	0	3665329
13RGP235960.las	238087364.23	238090146.03	[-4210, 4117]	[-25.26, 24.702]	[0, 0]	[0, 1]	[0, 1]	[0, 0]	0	0	0	3760185
13RGP235975.las	238087345.84	238090127.38	[-4091, 4082]	[-24.546, 24.492]	[0, 0]	[0, 1]	[0, 1]	[0, 0]	0	0	0	3879099
13RGP235990.las	238087328.27	238090109.13	[-4131, 4082]	[-24.786, 24.492]	[0, 0]	[0, 1]	[0, 1]	[0, 0]	0	0	0	3686085
13RGP250480.las	239489962.29	239491587.08	[-1095, 3139]	[-6.57, 18.834]	[0, 0]	[0, 1]	[0, 1]	[0, 0]	0	0	0	2751348
13RGP250495.las	239489944.72	239491602.27	[-1021, 3122]	[-6.126, 18.732]	[0, 0]	[0, 1]	[0, 1]	[0, 0]	0	0	0	2623500
13RGP250510.las	239489926.58	239491618.46	[-810, 3171]	[-4.86, 19.026]	[0, 0]	[0, 1]	[0, 1]	[0, 0]	0	0	0	2617877
13RGP250525.las	239489909.89	239491634.54	[-731, 3216]	[-4.386, 19.296]	[0, 0]	[0, 1]	[0, 1]	[0, 0]	0	0	0	2656173
13RGP250540.las	239489891.42	239491651.93	[-691, 3189]	[-4.146, 19.134]	[0, 0]	[0, 1]	[0, 1]	[0, 0]	0	0	113440	2666581
13RGP250555.las	239489873.49	239491670.53	[-493, 3169]	[-2.958, 19.014]	[0, 0]	[0, 1]	[0, 1]	[0, 0]	0	0	0	3053819
13RGP250570.las	239489856.38	239491685.65	[-445, 3206]	[-2.67, 19.236]	[0, 0]	[0, 1]	[0, 1]	[0, 0]	0	0	0	2656744
13RGP250585.las	239489839.42	239491702.40	[-272, 3227]	[-1.632, 19.362]	[0, 0]	[0, 1]	[0, 1]	[0, 0]	0	0	177857	2498349
13RGP250600.las	239489820.66	239491719.76	[-194, 3242]	[-1.164, 19.452]	[0, 0]	[0, 1]	[0, 1]	[0, 0]	0	0	46	2935725
13RGP250615.las	239489804.08	239491736.33	[-164, 3242]	[-0.984, 19.452]	[0, 0]	[0, 1]	[0, 1]	[0, 0]	0	0	0	2875749
13RGP250630.las	239489785.57	239491752.44	[-77, 3226]	[-0.462, 19.356]	[0, 0]	[0, 1]	[0, 1]	[0, 0]	0	0	0	2928893
13RGP250645.las	239489769.26	239491770.14	[39, 3225]	[0.234, 19.35]	[0, 0]	[0, 1]	[0, 1]	[0, 0]	0	0	152199	2575672
13RGP250660.las	239489751.60	239491787.00	[164, 3223]	[0.984, 19.338]	[0, 0]	[0, 1]	[0, 1]	[0, 0]	0	0	0	2820744
13RGP250675.las	239489734.60	239491802.57	[227, 3239]	[1.362, 19.434]	[0, 0]	[0, 1]	[0, 1]	[0, 0]	0	0	0	2714930
13RGP250690.las	239489717.20	239491818.93	[112, 3184]	[0.672, 19.104]	[0, 0]	[0, 1]	[0, 1]	[0, 0]	0	0	0	2830164
13RGP250705.las	239489699.36	239491835.17	[48, 3196]	[0.288, 19.176]	[0, 0]	[0, 1]	[0, 1]	[0, 0]	0	0	0	2815783
13RGP250720.las	239489680.15	239491851.75	[-30, 3207]	[-0.18, 19.242]	[0, 0]	[0, 1]	[0, 1]	[0, 0]	0	0	0	2975502
13RGP250735.las	239489662.94	239491867.12	[-248, 3205]	[-1.488, 19.23]	[0, 0]	[0, 1]	[0, 1]	[0, 0]	0	0	14790	2773177
13RGP250750.las	239489645.20	239491883.62	[-268, 3177]	[-1.608, 19.062]	[0, 0]	[0, 1]	[0, 1]	[0, 0]	0	0	31580	2643788
13RGP250765.las	239489626.28	239491900.36	[-236, 3163]	[-1.416, 18.978]	[0, 0]	[0, 1]	[0, 1]	[0, 0]	0	0	0	2641007
13RGP250780.las	239489605.62	239491916.66	[-413, 3124]	[-2.478, 18.744]	[0, 0]	[0, 1]	[0, 1]	[0, 0]	0	0	0	2834599
13RGP250795.las	238087798.00	239491932.70	[-4703, 4295]	[-28.218, 25.77]	[0, 0]	[0, 1]	[0, 1]	[0, 0]	0	0	0	3810550
13RGP250810.las	238087800.48	239491949.27	[-4853, 4216]	[-29.118, 25.296]	[0, 0]	[0, 1]	[0, 1]	[0, 0]	0	0	1671613	10382616
13RGP250825.las	238087817.27	239491964.71	[-4236, 4200]	[-25.416, 25.2]	[0, 0]	[0, 1]	[0, 1]	[0, 0]	0	0	0	11577583
13RGP250840.las	238087834.79	239491970.49	[-4196, 4168]	[-25.176, 25.008]	[0, 0]	[0, 1]	[0, 1]	[0, 0]	0	0	0	6631834
13RGP250855.las	238087852.21	238090624.12	[-4197, 4166]	[-25.182, 24.996]	[0, 0]	[0, 1]	[0, 1]	[0, 0]	0	0	0	3071996
13RGP250870.las	238087869.70	238090641.42	[-4144, 4132]	[-24.864, 24.792]	[0, 0]	[0, 1]	[0, 1]	[0, 0]	0	0	0	2920648
13RGP250885.las	238087886.97	238090658.83	[-4144, 4099]	[-24.864, 24.594]	[0, 0]	[0, 1]	[0, 1]	[0, 0]	0	0	0	2797014
13RGP250900.las	238087904.25	238090675.68	[-4273, 4182]	[-25.638, 25.092]	[0, 0]	[0, 1]	[0, 1]	[0, 0]	0	0	0	2659510
13RGP250915.las	238087921.73	238090692.54	[-4285, 4267]	[-25.71, 25.602]	[0, 0]	[0, 1]	[0, 1]	[0, 0]	0	0	0	2614415
13RGP250930.las	238087939.25	238090709.69	[-4278, 4267]	[-25.668, 25.602]	[0, 0]	[0, 1]	[0, 1]	[0, 0]	0	0	0	2345019
13RGP250945.las	238087956.78	238090726.71	[-4204, 4220]	[-25.224, 25.32]	[0, 0]	[0, 1]	[0, 1]	[0, 0]	0	0	0	2148076
13RGP250960.las	238087974.11	238090744.34	[-4126, 4165]	[-24.756, 24.99]	[0, 0]	[0, 1]	[0, 1]	[0, 0]	0	0	0	2037621
13RGP250975.las	238090109.14	238090761.42	[-2335, 4053]	[-14.01, 24.318]	[0, 0]	[0, 1]	[0, 1]	[0, 0]	0	0	0	1849215
13RGP250990.las	238090090.87	238090778.42	[-2061, 4081]	[-12.366, 24.486]	[0, 0]	[0, 1]	[0, 1]	[0, 0]	0	0	0	1741107
13RGP265480.las	239387585.75	239491585.70	[-2944, 4035]	[-17.664, 24.21]	[0, 0]	[0, 1]	[0, 1]	[0, 0]	0	0	0	3322055

DPH-1.3 Report on ASPRS LAS File Format (Tiled Data) - Informational - continued

File	GPS Time min	GPS Time max	Extended Scan Angle	Scan Angle Rank	Scanner Channel	Scan Direction	Edge of Flight Line	User Data	Counts for Synthetic	Key-points	Withheld	Overlap
13RGP265495.las	239387603.23	239491601.11	[-2985, 3913]	[-17.91, 23.478]	[0, 0]	[0, 1]	[0, 1]	[0, 0]	0	0	0	3344767
13RGP265510.las	239387621.02	239491616.88	[-3155, 4026]	[-18.93, 24.156]	[0, 0]	[0, 1]	[0, 1]	[0, 0]	0	0	0	3525026
13RGP265525.las	239387639.01	239491633.06	[-3194, 4054]	[-19.164, 24.324]	[0, 0]	[0, 1]	[0, 1]	[0, 0]	0	0	0	3985536
13RGP265540.las	239387656.16	239491650.51	[-3203, 4120]	[-19.218, 24.72]	[0, 0]	[0, 1]	[0, 1]	[0, 0]	0	0	0	4025865
13RGP265555.las	239387673.98	239491668.55	[-3191, 4062]	[-19.146, 24.372]	[0, 0]	[0, 1]	[0, 1]	[0, 0]	0	0	0	4062916
13RGP265570.las	239387691.47	239491684.19	[-3174, 4071]	[-19.044, 24.426]	[0, 0]	[0, 1]	[0, 1]	[0, 0]	0	0	0	3953345
13RGP265585.las	239387709.04	239491699.80	[-3228, 4200]	[-19.368, 25.2]	[0, 0]	[0, 1]	[0, 1]	[0, 0]	0	0	0	4063236
13RGP265600.las	239387726.51	239491717.18	[-3255, 4220]	[-19.53, 25.32]	[0, 0]	[0, 1]	[0, 1]	[0, 0]	0	0	0	4178565
13RGP265615.las	239387744.74	239491734.03	[-3259, 4266]	[-19.554, 25.596]	[0, 0]	[0, 1]	[0, 1]	[0, 0]	0	0	0	4170272
13RGP265630.las	239387762.48	239491750.48	[-3241, 4221]	[-19.446, 25.326]	[0, 0]	[0, 1]	[0, 1]	[0, 0]	0	0	0	3967237
13RGP265645.las	239385969.86	239491767.98	[-4211, 4202]	[-25.266, 25.212]	[0, 0]	[0, 1]	[0, 1]	[0, 0]	0	0	0	4154676
13RGP265660.las	239385951.10	239491784.83	[-4216, 4204]	[-25.296, 25.224]	[0, 0]	[0, 1]	[0, 1]	[0, 0]	0	0	0	4355977
13RGP265675.las	239385932.35	239491800.28	[-4272, 4238]	[-25.632, 25.428]	[0, 0]	[0, 1]	[0, 1]	[0, 0]	0	0	0	4411610
13RGP265690.las	239385913.39	239491816.77	[-4269, 4181]	[-25.614, 25.086]	[0, 0]	[0, 1]	[0, 1]	[0, 0]	0	0	0	4847130
13RGP265705.las	239385894.73	239491833.06	[-4182, 3952]	[-25.092, 23.712]	[0, 0]	[0, 1]	[0, 1]	[0, 0]	0	0	0	5058121
13RGP265720.las	239385875.83	239491849.79	[-4073, 3997]	[-24.438, 23.982]	[0, 0]	[0, 1]	[0, 1]	[0, 0]	0	0	0	5085992
13RGP265735.las	239385856.90	239491864.60	[-4130, 4004]	[-24.78, 24.024]	[0, 0]	[0, 1]	[0, 1]	[0, 0]	0	0	0	5079618
13RGP265750.las	239385837.36	239491881.03	[-4159, 3984]	[-24.954, 23.904]	[0, 0]	[0, 1]	[0, 1]	[0, 0]	0	0	0	5622200
13RGP265765.las	239385818.45	239491897.28	[-4161, 3991]	[-24.966, 23.946]	[0, 0]	[0, 1]	[0, 1]	[0, 0]	0	0	0	5744135
13RGP265780.las	239385799.79	239491913.56	[-4145, 3986]	[-24.87, 23.916]	[0, 0]	[0, 1]	[0, 1]	[0, 0]	0	0	0	6041201
13RGP265795.las	238090555.50	239491929.36	[-4380, 3968]	[-26.28, 23.808]	[0, 0]	[0, 1]	[0, 1]	[0, 0]	0	0	0	6846093
13RGP265810.las	238090555.81	239491946.37	[-4364, 3916]	[-26.184, 23.496]	[0, 0]	[0, 1]	[0, 1]	[0, 0]	0	0	0	14150794
13RGP265825.las	238090573.10	239491961.65	[-4265, 3863]	[-25.59, 23.178]	[0, 0]	[0, 1]	[0, 1]	[0, 0]	0	0	0	11092586
13RGP265840.las	238090590.03	239491970.49	[-4202, 1915]	[-25.212, 11.49]	[0, 0]	[0, 1]	[0, 1]	[0, 0]	0	0	0	3907541
13RGP265855.las	238090607.16	238093009.32	[-4194, 1670]	[-25.164, 10.02]	[0, 0]	[0, 1]	[0, 1]	[0, 0]	0	0	0	1873798
13RGP265870.las	238090624.13	238092990.25	[-4161, 1430]	[-24.966, 8.58]	[0, 0]	[0, 1]	[0, 1]	[0, 0]	0	0	0	1851488
13RGP265885.las	238090641.43	238092971.83	[-4142, 1305]	[-24.852, 7.83]	[0, 0]	[0, 1]	[0, 1]	[0, 0]	0	0	0	1980415
13RGP265900.las	238090658.84	238092953.69	[-4179, 1440]	[-25.074, 8.64]	[0, 0]	[0, 1]	[0, 1]	[0, 0]	0	0	0	1876801
13RGP265915.las	238090675.69	238092934.97	[-4243, 1615]	[-25.458, 9.69]	[0, 0]	[0, 1]	[0, 1]	[0, 0]	0	0	0	1915662
13RGP265930.las	238090692.55	238092916.38	[-4262, 1857]	[-25.572, 11.142]	[0, 0]	[0, 1]	[0, 1]	[0, 0]	0	0	0	1975260
13RGP265945.las	238090709.70	238092898.01	[-4221, 1951]	[-25.326, 11.706]	[0, 0]	[0, 1]	[0, 1]	[0, 0]	0	0	0	1999237
13RGP265960.las	238090726.72	238092879.20	[-4201, 2141]	[-25.206, 12.846]	[0, 0]	[0, 1]	[0, 1]	[0, 0]	0	0	0	2016489
13RGP265975.las	238090744.35	238092860.66	[-4127, 2297]	[-24.762, 13.782]	[0, 0]	[0, 1]	[0, 1]	[0, 0]	0	0	0	1948981
13RGP265990.las	238090761.43	238093511.81	[-4081, 3947]	[-24.486, 23.682]	[0, 0]	[0, 1]	[0, 1]	[0, 0]	0	0	0	2079770
13RGP280480.las	239386179.85	239491581.24	[-4085, 2501]	[-24.51, 15.006]	[0, 0]	[0, 1]	[0, 1]	[0, 0]	0	0	0	2818933
13RGP280495.las	239385137.37	239491597.52	[-4059, 3963]	[-24.354, 23.778]	[0, 0]	[0, 1]	[0, 1]	[0, 0]	0	0	0	3059709
13RGP280510.las	239385148.09	239491610.48	[-4060, 3964]	[-24.36, 23.784]	[0, 0]	[0, 1]	[0, 1]	[0, 0]	0	0	0	2999380
13RGP280525.las	239385165.45	239491625.92	[-4111, 4065]	[-24.666, 24.39]	[0, 0]	[0, 1]	[0, 1]	[0, 0]	0	0	0	2684656
13RGP280540.las	239385182.52	239387673.97	[-4181, 4118]	[-25.086, 24.708]	[0, 0]	[0, 1]	[0, 1]	[0, 0]	0	0	0	2823823
13RGP280555.las	239385200.29	239387691.46	[-4147, 4100]	[-24.882, 24.6]	[0, 0]	[0, 1]	[0, 1]	[0, 0]	0	0	0	3076927
13RGP280570.las	239385217.95	239387709.03	[-4132, 4030]	[-24.792, 24.18]	[0, 0]	[0, 1]	[0, 1]	[0, 0]	0	0	0	3141884
13RGP280585.las	239385235.38	239387726.51	[-4249, 4187]	[-25.494, 25.122]	[0, 0]	[0, 1]	[0, 1]	[0, 0]	0	0	0	3378344
13RGP280600.las	239385252.74	239387744.73	[-4280, 4152]	[-25.68, 24.912]	[0, 0]	[0, 1]	[0, 1]	[0, 0]	0	0	0	3529477
13RGP280615.las	239385269.84	239387762.47	[-4354, 4266]	[-26.124, 25.596]	[0, 0]	[0, 1]	[0, 1]	[0, 0]	0	0	0	3715089
13RGP280630.las	239385287.93	239387780.33	[-4335, 4268]	[-26.01, 25.608]	[0, 0]	[0, 1]	[0, 1]	[0, 0]	0	0	0	3958142
13RGP280645.las	239385305.87	239387797.71	[-4291, 4205]	[-25.746, 25.23]	[0, 0]	[0, 1]	[0, 1]	[0, 0]	0	0	0	3969182
13RGP280660.las	239385323.05	239387815.58	[-4292, 4152]	[-25.752, 24.912]	[0, 0]	[0, 1]	[0, 1]	[0, 0]	0	0	0	3717637
13RGP280675.las	239385340.75	239387833.03	[-4301, 4217]	[-25.806, 25.302]	[0, 0]	[0, 1]	[0, 1]	[0, 0]	0	0	0	3476557
13RGP280690.las	239385358.88	239387851.42	[-4229, 4207]	[-25.374, 25.242]	[0, 0]	[0, 1]	[0, 1]	[0, 0]	0	0	0	3217306

DPH-1.3 Report on ASPRS LAS File Format (Tiled Data) - Informational - continued

File	GPS Time min	GPS Time max	Extended Scan Angle	Scan Angle Rank	Scanner Channel	Scan Direction	Edge of Flight Line	User Data	Counts for Synthetic	Key-points	Withheld	Overlap
13RGP280705.las	239385376.93	239387869.40	[-4028, 4153]	[-24.168, 24.918]	[0, 0]	[0, 1]	[0, 1]	[0, 0]	0	0	0	3164608
13RGP280720.las	239385394.90	239387887.33	[-4067, 4017]	[-24.402, 24.102]	[0, 0]	[0, 1]	[0, 1]	[0, 0]	0	0	0	3051159
13RGP280735.las	239385412.74	239387905.04	[-4070, 4112]	[-24.42, 24.672]	[0, 0]	[0, 1]	[0, 1]	[0, 0]	0	0	0	2799199
13RGP280750.las	239385430.46	239387922.84	[-4060, 4119]	[-24.36, 24.714]	[0, 0]	[0, 1]	[0, 1]	[0, 0]	0	0	0	2689260
13RGP280765.las	239385448.18	239387940.62	[-4063, 4116]	[-24.378, 24.696]	[0, 0]	[0, 1]	[0, 1]	[0, 0]	0	0	0	2423432
13RGP280780.las	239385466.08	239387956.19	[-4056, 4086]	[-24.336, 24.516]	[0, 0]	[0, 1]	[0, 1]	[0, 0]	0	0	0	2089423
13RGP280795.las	238093064.77	239385799.90	[-2410, 4366]	[-14.46, 26.196]	[0, 0]	[0, 1]	[0, 1]	[0, 0]	0	0	0	2794050
13RGP280810.las	238093046.03	239385780.42	[-2460, 4317]	[-14.76, 25.902]	[0, 0]	[0, 1]	[0, 1]	[0, 0]	0	0	0	9774933
13RGP280825.las	238093027.35	239385761.28	[-2678, 4202]	[-16.068, 25.212]	[0, 0]	[0, 1]	[0, 1]	[0, 0]	0	0	0	8146941
13RGP280840.las	238093009.33	239385554.36	[-2823, 6288]	[-16.938, 37.728]	[0, 0]	[0, 1]	[0, 1]	[0, 0]	0	0	0	5513298
13RGP280855.las	238092990.26	239385556.64	[-4184, 6367]	[-25.104, 38.202]	[0, 0]	[0, 1]	[0, 1]	[0, 0]	0	0	0	2830727
13RGP280870.las	238092971.84	238160455.35	[-4139, 4116]	[-24.834, 24.696]	[0, 0]	[0, 1]	[0, 1]	[0, 0]	0	0	0	2395294
13RGP280885.las	238092953.70	238160437.92	[-4125, 4083]	[-24.75, 24.498]	[0, 0]	[0, 1]	[0, 1]	[0, 0]	0	0	0	2541283
13RGP280900.las	238092934.98	238160420.68	[-4111, 4115]	[-24.666, 24.69]	[0, 0]	[0, 1]	[0, 1]	[0, 0]	0	0	0	2725982
13RGP280915.las	238092916.39	238160403.82	[-4117, 4182]	[-24.702, 25.092]	[0, 0]	[0, 1]	[0, 1]	[0, 0]	0	0	0	2767696
13RGP280930.las	238092898.02	238160386.38	[-4113, 4218]	[-24.678, 25.308]	[0, 0]	[0, 1]	[0, 1]	[0, 0]	0	0	0	2954153
13RGP280945.las	238092879.21	238160369.18	[-4106, 4165]	[-24.636, 24.99]	[0, 0]	[0, 1]	[0, 1]	[0, 0]	0	0	0	3347800
13RGP280960.las	238092860.66	238160351.91	[-4194, 4087]	[-25.164, 24.522]	[0, 0]	[0, 1]	[0, 1]	[0, 0]	0	0	0	3617683
13RGP280975.las	238092842.12	238160334.47	[-4193, 4012]	[-25.158, 24.072]	[0, 0]	[0, 1]	[0, 1]	[0, 0]	0	0	0	3615774
13RGP280990.las	238092823.00	238160317.11	[-4112, 3996]	[-24.672, 23.976]	[0, 0]	[0, 1]	[0, 1]	[0, 0]	0	0	0	3757795
13RGP295480.las	239383494.42	239386199.08	[-4195, 4016]	[-25.17, 24.096]	[0, 0]	[0, 1]	[0, 1]	[0, 0]	0	0	0	4249019
13RGP295495.las	239383475.27	239386180.04	[-4066, 4008]	[-24.396, 24.048]	[0, 0]	[0, 1]	[0, 1]	[0, 0]	0	0	0	3680557
13RGP295510.las	239383456.51	239386161.09	[-4053, 3916]	[-24.318, 23.496]	[0, 0]	[0, 1]	[0, 1]	[0, 0]	0	0	0	3597243
13RGP295525.las	239383437.65	239386141.87	[-4129, 3982]	[-24.774, 23.892]	[0, 0]	[0, 1]	[0, 1]	[0, 0]	0	0	0	3165990
13RGP295540.las	239383418.74	239386122.65	[-4233, 4083]	[-25.398, 24.498]	[0, 0]	[0, 1]	[0, 1]	[0, 0]	0	0	0	3124420
13RGP295555.las	239383400.18	239386103.16	[-4211, 4101]	[-25.266, 24.606]	[0, 0]	[0, 1]	[0, 1]	[0, 0]	0	0	0	2875634
13RGP295570.las	239383381.38	239386084.11	[-4196, 4068]	[-25.176, 24.408]	[0, 0]	[0, 1]	[0, 1]	[0, 0]	0	0	0	2957069
13RGP295585.las	239383362.45	239386064.73	[-4283, 4165]	[-25.698, 24.99]	[0, 0]	[0, 1]	[0, 1]	[0, 0]	0	0	0	2721506
13RGP295600.las	239383343.67	239386045.75	[-4264, 4200]	[-25.584, 25.2]	[0, 0]	[0, 1]	[0, 1]	[0, 0]	0	0	0	2591222
13RGP295615.las	239383324.94	239386026.86	[-4282, 4268]	[-25.692, 25.608]	[0, 0]	[0, 1]	[0, 1]	[0, 0]	0	0	0	2163847
13RGP295630.las	239383305.79	239385305.86	[-4300, 2563]	[-25.8, 15.378]	[0, 0]	[0, 1]	[0, 1]	[0, 0]	0	0	0	2024002
13RGP295645.las	239383287.19	239385323.04	[-4290, 2358]	[-25.74, 14.148]	[0, 0]	[0, 1]	[0, 1]	[0, 0]	0	0	0	1996315
13RGP295660.las	239383268.54	239385340.74	[-4264, 2061]	[-25.584, 12.366]	[0, 0]	[0, 1]	[0, 1]	[0, 0]	0	0	0	2082151
13RGP295675.las	239383248.98	239385358.88	[-4201, 1785]	[-25.206, 10.71]	[0, 0]	[0, 1]	[0, 1]	[0, 0]	0	0	0	2091572
13RGP295690.las	239383229.96	239385376.92	[-4264, 1600]	[-25.584, 9.6]	[0, 0]	[0, 1]	[0, 1]	[0, 0]	0	0	0	2065003
13RGP295705.las	239383210.55	239385394.90	[-4266, 1438]	[-25.596, 8.628]	[0, 0]	[0, 1]	[0, 1]	[0, 0]	0	0	0	1932556
13RGP295720.las	239383191.12	239385412.73	[-4092, 1252]	[-24.552, 7.512]	[0, 0]	[0, 1]	[0, 1]	[0, 0]	0	0	0	2073392
13RGP295735.las	239383172.08	239385430.45	[-4179, 1498]	[-25.074, 8.988]	[0, 0]	[0, 1]	[0, 1]	[0, 0]	0	0	0	1960521
13RGP295750.las	239383153.05	239385448.17	[-4264, 1751]	[-25.584, 10.506]	[0, 0]	[0, 1]	[0, 1]	[0, 0]	0	0	0	2116943
13RGP295765.las	239383133.67	239385466.07	[-4251, 1852]	[-25.506, 11.112]	[0, 0]	[0, 1]	[0, 1]	[0, 0]	0	0	0	2118442
13RGP295780.las	239383115.17	239385483.51	[-4236, 2045]	[-25.416, 12.27]	[0, 0]	[0, 1]	[0, 1]	[0, 0]	0	0	0	2003744
13RGP295795.las	238093289.00	239385501.16	[-4415, 4285]	[-26.49, 25.71]	[0, 0]	[0, 1]	[0, 1]	[0, 0]	0	0	0	5177005
13RGP295810.las	238093290.47	239385518.97	[-4363, 4298]	[-26.178, 25.788]	[0, 0]	[0, 1]	[0, 1]	[0, 0]	0	0	0	11378242
13RGP295825.las	238093307.52	239385536.49	[-4295, 4233]	[-25.77, 25.398]	[0, 0]	[0, 1]	[0, 1]	[0, 0]	0	0	0	10030478
13RGP295840.las	238093324.44	239385554.39	[-4255, 4181]	[-25.53, 25.086]	[0, 0]	[0, 1]	[0, 1]	[0, 0]	0	0	0	6382224
13RGP295855.las	238093341.20	239385556.64	[-4228, 4134]	[-25.368, 24.804]	[0, 0]	[0, 1]	[0, 1]	[0, 0]	0	0	0	3656543
13RGP295870.las	238093358.50	238160925.30	[-4137, 4087]	[-24.822, 24.522]	[0, 0]	[0, 1]	[0, 1]	[0, 0]	0	0	0	3203044
13RGP295885.las	238093375.26	238160944.33	[-4111, 4081]	[-24.666, 24.486]	[0, 0]	[0, 1]	[0, 1]	[0, 0]	0	0	0	2982232
13RGP295900.las	238093392.32	238160963.25	[-4164, 4048]	[-24.984, 24.288]	[0, 0]	[0, 1]	[0, 1]	[0, 0]	0	0	0	2949507

DPH-1.3 Report on ASPRS LAS File Format (Tiled Data) - Informational - continued

File	GPS Time min	GPS Time max	Extended Scan Angle	Scan Angle Rank	Scanner Channel	Scan Direction	Edge of Flight Line	User Data	Counts for Synthetic	Key-points	Withheld	Overlap
13RGP295915.las	238093409.55	238160982.06	[-4212, 4070]	[-25.272, 24.42]	[0, 0]	[0, 1]	[0, 1]	[0, 0]	0	0	0	2816333
13RGP295930.las	238093426.36	238161000.70	[-4234, 4098]	[-25.404, 24.588]	[0, 0]	[0, 1]	[0, 1]	[0, 0]	0	0	0	2670587
13RGP295945.las	238093443.33	238161019.59	[-4151, 4195]	[-24.906, 25.17]	[0, 0]	[0, 1]	[0, 1]	[0, 0]	0	0	0	2410275
13RGP295960.las	238093460.83	238161038.28	[-4028, 4185]	[-24.168, 25.11]	[0, 0]	[0, 1]	[0, 1]	[0, 0]	0	0	0	1910349
13RGP295975.las	238160316.73	238161056.96	[-2636, 4157]	[-15.816, 24.942]	[0, 0]	[0, 1]	[0, 1]	[0, 0]	0	0	0	2056204
13RGP295990.las	238160299.39	238161075.36	[-2417, 4149]	[-14.502, 24.894]	[0, 0]	[0, 1]	[0, 1]	[0, 0]	0	0	0	1848086
13RGP310480.las	239382432.27	239383512.96	[-2288, 4110]	[-13.728, 24.66]	[0, 0]	[0, 1]	[0, 1]	[0, 0]	0	0	0	1980701
13RGP310495.las	239382450.03	239383494.74	[-2010, 4030]	[-12.06, 24.18]	[0, 0]	[0, 1]	[0, 1]	[0, 0]	0	0	0	2090363
13RGP310510.las	239382467.86	239383475.52	[-1825, 4050]	[-10.95, 24.3]	[0, 0]	[0, 1]	[0, 1]	[0, 0]	0	0	0	2092574
13RGP310525.las	239382485.59	239383456.58	[-1657, 4068]	[-9.942, 24.408]	[0, 0]	[0, 1]	[0, 1]	[0, 0]	0	0	0	2011366
13RGP310540.las	239382503.30	239383437.93	[-1447, 4185]	[-8.682, 25.11]	[0, 0]	[0, 1]	[0, 1]	[0, 0]	0	0	0	1976168
13RGP310555.las	239382521.31	239383419.02	[-1294, 4138]	[-7.764, 24.828]	[0, 0]	[0, 1]	[0, 1]	[0, 0]	0	0	0	1934805
13RGP310570.las	239382539.63	239383400.51	[-1629, 4283]	[-9.774, 25.698]	[0, 0]	[0, 1]	[0, 1]	[0, 0]	0	0	0	1975432
13RGP310585.las	239382557.50	239383381.54	[-1771, 4324]	[-10.626, 25.944]	[0, 0]	[0, 1]	[0, 1]	[0, 0]	0	0	0	1854633
13RGP310600.las	239382575.42	239383362.66	[-1934, 4235]	[-11.604, 25.41]	[0, 0]	[0, 1]	[0, 1]	[0, 0]	0	0	0	2072297
13RGP310615.las	239382593.66	239383343.91	[-2090, 4200]	[-12.54, 25.2]	[0, 0]	[0, 1]	[0, 1]	[0, 0]	0	0	0	1959208
13RGP310630.las	239382611.80	239383325.07	[-2362, 4236]	[-14.172, 25.416]	[0, 0]	[0, 1]	[0, 1]	[0, 0]	0	0	0	2018228
13RGP310645.las	239380665.84	239383306.24	[-4247, 4216]	[-25.482, 25.296]	[0, 0]	[0, 1]	[0, 1]	[0, 0]	0	0	0	2147700
13RGP310660.las	239380646.97	239383287.49	[-4244, 4219]	[-25.464, 25.314]	[0, 0]	[0, 1]	[0, 1]	[0, 0]	0	0	0	2359990
13RGP310675.las	239380627.92	239383268.88	[-4132, 4153]	[-24.792, 24.918]	[0, 0]	[0, 1]	[0, 1]	[0, 0]	0	0	0	2687810
13RGP310690.las	239380608.87	239383249.45	[-4179, 4176]	[-25.074, 25.056]	[0, 0]	[0, 1]	[0, 1]	[0, 0]	0	0	0	2739183
13RGP310705.las	239380589.63	239383230.02	[-4094, 4202]	[-24.564, 25.212]	[0, 0]	[0, 1]	[0, 1]	[0, 0]	0	0	0	2923943
13RGP310720.las	239380570.66	239383210.89	[-4100, 4050]	[-24.6, 24.3]	[0, 0]	[0, 1]	[0, 1]	[0, 0]	0	0	0	3123045
13RGP310735.las	239380551.61	239383191.26	[-4145, 4160]	[-24.87, 24.96]	[0, 0]	[0, 1]	[0, 1]	[0, 0]	0	0	0	3167500
13RGP310750.las	239380532.53	239383172.46	[-4197, 4200]	[-25.182, 25.2]	[0, 0]	[0, 1]	[0, 1]	[0, 0]	0	0	0	3481347
13RGP310765.las	239380513.08	239383153.28	[-4180, 4184]	[-25.08, 25.104]	[0, 0]	[0, 1]	[0, 1]	[0, 0]	0	0	0	3771390
13RGP310780.las	239380494.11	239383133.72	[-4183, 4155]	[-25.098, 24.93]	[0, 0]	[0, 1]	[0, 1]	[0, 0]	0	0	0	3991465
13RGP310795.las	238160522.46	239383115.48	[-4344, 4366]	[-26.064, 26.196]	[0, 0]	[0, 1]	[0, 1]	[0, 0]	0	0	0	5260451
13RGP310810.las	238160518.66	239383096.65	[-4345, 4321]	[-26.07, 25.926]	[0, 0]	[0, 1]	[0, 1]	[0, 0]	0	0	0	12309481
13RGP310825.las	238160846.89	239383078.40	[-4281, 3999]	[-25.686, 23.994]	[0, 0]	[0, 1]	[0, 1]	[0, 0]	0	0	0	9112373
13RGP310840.las	238160866.15	238163376.26	[-4242, 2242]	[-25.452, 13.452]	[0, 0]	[0, 1]	[0, 1]	[0, 0]	0	0	0	2072167
13RGP310855.las	238160885.53	238163358.05	[-4173, 2053]	[-25.038, 12.318]	[0, 0]	[0, 1]	[0, 1]	[0, 0]	0	0	0	1988955
13RGP310870.las	238160904.28	238163339.63	[-4128, 1781]	[-24.768, 10.686]	[0, 0]	[0, 1]	[0, 1]	[0, 0]	0	0	0	1938788
13RGP310885.las	238160923.51	238163321.37	[-4112, 1561]	[-24.672, 9.366]	[0, 0]	[0, 1]	[0, 1]	[0, 0]	0	0	0	1942201
13RGP310900.las	238160942.47	238163303.06	[-4126, 1307]	[-24.756, 7.842]	[0, 0]	[0, 1]	[0, 1]	[0, 0]	0	0	0	1929224
13RGP310915.las	238160961.58	238163284.38	[-4177, 1176]	[-25.062, 7.056]	[0, 0]	[0, 1]	[0, 1]	[0, 0]	0	0	0	1912625
13RGP310930.las	238160980.11	238163265.86	[-4220, 1291]	[-25.32, 7.746]	[0, 0]	[0, 1]	[0, 1]	[0, 0]	0	0	0	1932488
13RGP310945.las	238160999.17	238163247.70	[-4252, 1421]	[-25.512, 8.526]	[0, 0]	[0, 1]	[0, 1]	[0, 0]	0	0	0	1749842
13RGP310960.las	238161017.84	238163230.06	[-4243, 1703]	[-25.458, 10.218]	[0, 0]	[0, 1]	[0, 1]	[0, 0]	0	0	0	1781638
13RGP310975.las	238161036.44	238163211.57	[-4212, 2018]	[-25.272, 12.108]	[0, 0]	[0, 1]	[0, 1]	[0, 0]	0	0	0	1889658
13RGP310990.las	238161055.12	238163193.58	[-4213, 2397]	[-25.278, 14.382]	[0, 0]	[0, 1]	[0, 1]	[0, 0]	0	0	0	2016075
13RGP325480.las	239380871.75	239382450.02	[-4135, 2360]	[-24.81, 14.16]	[0, 0]	[0, 1]	[0, 1]	[0, 0]	0	0	0	2069385
13RGP325495.las	239379571.05	239382467.85	[-4089, 3969]	[-24.534, 23.814]	[0, 0]	[0, 1]	[0, 1]	[0, 0]	0	0	0	2059952
13RGP325510.las	239379578.74	239382485.59	[-4099, 4032]	[-24.594, 24.192]	[0, 0]	[0, 1]	[0, 1]	[0, 0]	0	0	0	2496671
13RGP325525.las	239379597.03	239382503.29	[-4129, 4067]	[-24.774, 24.402]	[0, 0]	[0, 1]	[0, 1]	[0, 0]	0	0	0	2602841
13RGP325540.las	239379615.47	239382521.30	[-4214, 4069]	[-25.284, 24.414]	[0, 0]	[0, 1]	[0, 1]	[0, 0]	0	0	0	2802531
13RGP325555.las	239379634.10	239382539.62	[-4223, 4033]	[-25.338, 24.198]	[0, 0]	[0, 1]	[0, 1]	[0, 0]	0	0	0	2942060
13RGP325570.las	239379652.49	239382557.52	[-4331, 4182]	[-25.986, 25.092]	[0, 0]	[0, 1]	[0, 1]	[0, 0]	0	0	0	3177271
13RGP325585.las	239379670.54	239382575.42	[-4384, 4267]	[-26.304, 25.602]	[0, 0]	[0, 1]	[0, 1]	[0, 0]	0	0	0	3371556

DPH-1.3 Report on ASPRS LAS File Format (Tiled Data) - Informational - continued

File	GPS Time min	GPS Time max	Extended Scan Angle	Scan Angle Rank	Scanner Channel	Scan Direction	Edge of Flight Line	User Data	Counts for Synthetic	Key-points	Withheld	Overlap
13RGP325600.las	239379689.02	239382593.65	[-4345, 4286]	[-26.07, 25.716]	[0, 0]	[0, 1]	[0, 1]	[0, 0]	0	0	0	3697763
13RGP325615.las	239379707.27	239382611.80	[-4300, 4290]	[-25.8, 25.74]	[0, 0]	[0, 1]	[0, 1]	[0, 0]	0	0	0	4147373
13RGP325630.las	239379725.93	239382630.46	[-4267, 4167]	[-25.602, 25.002]	[0, 0]	[0, 1]	[0, 1]	[0, 0]	0	0	0	4167414
13RGP325645.las	239379743.74	239382648.26	[-4256, 4163]	[-25.536, 24.978]	[0, 0]	[0, 1]	[0, 1]	[0, 0]	0	0	0	4101342
13RGP325660.las	239379761.98	239382666.44	[-4249, 4183]	[-25.494, 25.098]	[0, 0]	[0, 1]	[0, 1]	[0, 0]	0	0	0	3795747
13RGP325675.las	239379780.46	239382684.45	[-4214, 4117]	[-25.284, 24.702]	[0, 0]	[0, 1]	[0, 1]	[0, 0]	0	0	0	3674776
13RGP325690.las	239379798.64	239382702.70	[-4165, 4118]	[-24.99, 24.708]	[0, 0]	[0, 1]	[0, 1]	[0, 0]	0	0	0	3381690
13RGP325705.las	239379816.78	239382720.92	[-4180, 4034]	[-25.08, 24.204]	[0, 0]	[0, 1]	[0, 1]	[0, 0]	0	0	0	3188690
13RGP325720.las	239379834.70	239382738.91	[-4057, 4150]	[-24.342, 24.9]	[0, 0]	[0, 1]	[0, 1]	[0, 0]	0	0	0	2983270
13RGP325735.las	239379852.64	239382756.38	[-4213, 4184]	[-25.278, 25.104]	[0, 0]	[0, 1]	[0, 1]	[0, 0]	0	0	0	2870599
13RGP325750.las	239379870.67	239382774.33	[-4214, 4185]	[-25.284, 25.11]	[0, 0]	[0, 1]	[0, 1]	[0, 0]	0	0	0	2634324
13RGP325765.las	239379888.55	239382792.35	[-4187, 4118]	[-25.122, 24.708]	[0, 0]	[0, 1]	[0, 1]	[0, 0]	0	0	0	2464838
13RGP325780.las	239379906.93	239382805.00	[-4179, 4116]	[-25.074, 24.696]	[0, 0]	[0, 1]	[0, 1]	[0, 0]	0	0	0	2245939
13RGP325795.las	238163412.38	239380494.27	[-4331, 4366]	[-25.986, 26.196]	[0, 0]	[0, 1]	[0, 1]	[0, 0]	0	0	0	3626973
13RGP325810.las	238163394.16	239380475.01	[-4328, 4266]	[-25.968, 25.596]	[0, 0]	[0, 1]	[0, 1]	[0, 0]	0	0	0	14336486
13RGP325825.las	238163375.76	239380456.62	[-4247, 4200]	[-25.482, 25.2]	[0, 0]	[0, 1]	[0, 1]	[0, 0]	0	0	0	12426807
13RGP325840.las	238163357.20	238172869.93	[-4179, 4151]	[-25.074, 24.906]	[0, 0]	[0, 1]	[0, 1]	[0, 0]	0	0	0	6724326
13RGP325855.las	238163338.59	238173246.14	[-4145, 4120]	[-24.87, 24.72]	[0, 0]	[0, 1]	[0, 1]	[0, 0]	0	0	0	6996662
13RGP325870.las	238163320.29	238173264.17	[-4127, 4121]	[-24.762, 24.726]	[0, 0]	[0, 1]	[0, 1]	[0, 0]	0	0	0	7322727
13RGP325885.las	238163301.75	238173282.41	[-4128, 4085]	[-24.768, 24.51]	[0, 0]	[0, 1]	[0, 1]	[0, 0]	0	0	0	7490996
13RGP325900.las	238163283.27	238173300.69	[-4137, 4086]	[-24.822, 24.516]	[0, 0]	[0, 1]	[0, 1]	[0, 0]	0	0	0	7969190
13RGP325915.las	238163264.89	238173318.78	[-4194, 4152]	[-25.164, 24.912]	[0, 0]	[0, 1]	[0, 1]	[0, 0]	0	0	0	8490863
13RGP325930.las	238163246.85	238173336.95	[-4226, 4184]	[-25.356, 25.104]	[0, 0]	[0, 1]	[0, 1]	[0, 0]	0	0	0	8664996
13RGP325945.las	238163228.88	238173354.93	[-4212, 4166]	[-25.272, 24.996]	[0, 0]	[0, 1]	[0, 1]	[0, 0]	0	0	0	9344120
13RGP325960.las	238163210.96	238173372.84	[-4146, 4161]	[-24.876, 24.966]	[0, 0]	[0, 1]	[0, 1]	[0, 0]	0	0	0	9666139
13RGP325975.las	238163192.91	238173391.18	[-4145, 4151]	[-24.87, 24.906]	[0, 0]	[0, 1]	[0, 1]	[0, 0]	0	0	0	9900707
13RGP325990.las	238163175.94	238173409.41	[-4092, 4131]	[-24.552, 24.786]	[0, 0]	[0, 1]	[0, 1]	[0, 0]	0	0	0	10421638
13RGP340480.las	239377921.57	239380890.97	[-4146, 4084]	[-24.876, 24.504]	[0, 0]	[0, 1]	[0, 1]	[0, 0]	0	0	0	4300323
13RGP340495.las	239377903.02	239380871.94	[-4081, 4029]	[-24.486, 24.174]	[0, 0]	[0, 1]	[0, 1]	[0, 0]	0	0	0	4094016
13RGP340510.las	239377884.31	239380853.88	[-4096, 4035]	[-24.576, 24.21]	[0, 0]	[0, 1]	[0, 1]	[0, 0]	0	0	0	3817832
13RGP340525.las	239377865.14	239380834.60	[-4111, 4032]	[-24.666, 24.192]	[0, 0]	[0, 1]	[0, 1]	[0, 0]	0	0	0	3382180
13RGP340540.las	239377846.54	239380816.14	[-4145, 4084]	[-24.87, 24.504]	[0, 0]	[0, 1]	[0, 1]	[0, 0]	0	0	0	3169177
13RGP340555.las	239377827.37	239380797.24	[-4103, 4087]	[-24.618, 24.522]	[0, 0]	[0, 1]	[0, 1]	[0, 0]	0	0	0	3131761
13RGP340570.las	239377808.23	239380778.45	[-4298, 4085]	[-25.788, 24.51]	[0, 0]	[0, 1]	[0, 1]	[0, 0]	0	0	0	2890844
13RGP340585.las	239377789.87	239380760.02	[-4378, 4287]	[-26.268, 25.722]	[0, 0]	[0, 1]	[0, 1]	[0, 0]	0	0	0	2840622
13RGP340600.las	239377770.74	239380741.26	[-4349, 4284]	[-26.094, 25.704]	[0, 0]	[0, 1]	[0, 1]	[0, 0]	0	0	0	2814477
13RGP340615.las	239377751.62	239380722.72	[-4348, 4218]	[-26.088, 25.308]	[0, 0]	[0, 1]	[0, 1]	[0, 0]	0	0	0	2001989
13RGP340630.las	239377732.88	239380693.17	[-4332, 4110]	[-25.992, 24.66]	[0, 0]	[0, 1]	[0, 1]	[0, 0]	0	0	0	1960628
13RGP340645.las	239377714.33	239379761.97	[-4263, 2235]	[-25.578, 13.41]	[0, 0]	[0, 1]	[0, 1]	[0, 0]	0	0	0	2098833
13RGP340660.las	239377695.80	239379780.45	[-4212, 2080]	[-25.272, 12.48]	[0, 0]	[0, 1]	[0, 1]	[0, 0]	0	0	0	2025808
13RGP340675.las	239377676.55	239379798.64	[-4238, 1819]	[-25.428, 10.914]	[0, 0]	[0, 1]	[0, 1]	[0, 0]	0	0	0	2076467
13RGP340690.las	239377658.34	239379816.77	[-4234, 1611]	[-25.404, 9.666]	[0, 0]	[0, 1]	[0, 1]	[0, 0]	0	0	0	1993900
13RGP340705.las	239377639.09	239379834.70	[-4121, 1385]	[-24.726, 8.31]	[0, 0]	[0, 1]	[0, 1]	[0, 0]	0	0	0	1991138
13RGP340720.las	239377620.68	239379852.63	[-4217, 1253]	[-25.302, 7.518]	[0, 0]	[0, 1]	[0, 1]	[0, 0]	0	0	0	1993541
13RGP340735.las	239377601.86	239379870.66	[-4244, 1457]	[-25.464, 8.742]	[0, 0]	[0, 1]	[0, 1]	[0, 0]	0	0	0	1947032
13RGP340750.las	239377583.39	239379888.55	[-4249, 1630]	[-25.494, 9.78]	[0, 0]	[0, 1]	[0, 1]	[0, 0]	0	0	0	1983305
13RGP340765.las	239377564.37	239379906.92	[-4213, 1877]	[-25.278, 11.262]	[0, 0]	[0, 1]	[0, 1]	[0, 0]	0	0	0	2068760
13RGP340780.las	239377545.75	239379925.09	[-4173, 2096]	[-25.038, 12.576]	[0, 0]	[0, 1]	[0, 1]	[0, 0]	0	0	0	2011871
13RGP340795.las	238163663.50	239379942.86	[-4413, 4284]	[-26.478, 25.704]	[0, 0]	[0, 1]	[0, 1]	[0, 0]	0	0	0	4893185

DPH-1.3 Report on ASPRS LAS File Format (Tiled Data) - Informational - continued

File	GPS Time min	GPS Time max	Extended Scan Angle	Scan Angle Rank	Scanner Channel	Scan Direction	Edge of Flight Line	User Data	Counts for Synthetic	Key-points	Withheld	Overlap
13RGP340810.las	238163666.76	239379960.87	[-4333, 4271]	[-25.998, 25.626]	[0, 0]	[0, 1]	[0, 1]	[0, 0]	0	0	0	14096070
13RGP340825.las	238163684.69	239379974.34	[-4249, 4202]	[-25.494, 25.212]	[0, 0]	[0, 1]	[0, 1]	[0, 0]	0	0	0	11589636
13RGP340840.las	238163703.28	239377267.17	[-4233, 4134]	[-25.398, 24.804]	[0, 0]	[0, 1]	[0, 1]	[0, 0]	0	0	0	6123829
13RGP340855.las	238163721.39	239377277.92	[-4243, 6510]	[-25.458, 39.06]	[0, 0]	[0, 1]	[0, 1]	[0, 0]	0	0	0	6249453
13RGP340870.las	238163739.08	238175608.36	[-4216, 4075]	[-25.296, 24.45]	[0, 0]	[0, 1]	[0, 1]	[0, 0]	0	0	0	4958582
13RGP340885.las	238163757.46	238175591.17	[-4212, 4064]	[-25.272, 24.384]	[0, 0]	[0, 1]	[0, 1]	[0, 0]	0	0	0	4432266
13RGP340900.las	238163775.48	238175573.64	[-4165, 4081]	[-24.99, 24.486]	[0, 0]	[0, 1]	[0, 1]	[0, 0]	0	0	0	4101949
13RGP340915.las	238163794.18	238175556.24	[-4197, 4149]	[-25.182, 24.894]	[0, 0]	[0, 1]	[0, 1]	[0, 0]	0	0	0	3839111
13RGP340930.las	238163812.56	238175539.01	[-4247, 4172]	[-25.482, 25.032]	[0, 0]	[0, 1]	[0, 1]	[0, 0]	0	0	0	3691744
13RGP340945.las	238163830.56	238175521.51	[-4210, 4149]	[-25.26, 24.894]	[0, 0]	[0, 1]	[0, 1]	[0, 0]	0	0	0	3312669
13RGP340960.las	238163849.07	238175504.61	[-4167, 4099]	[-25.002, 24.594]	[0, 0]	[0, 1]	[0, 1]	[0, 0]	0	0	0	3078043
13RGP340975.las	238163867.65	238175487.03	[-4164, 4084]	[-24.984, 24.504]	[0, 0]	[0, 1]	[0, 1]	[0, 0]	0	0	0	2412065
13RGP340990.las	238173389.53	238175469.74	[-4092, 2393]	[-24.552, 14.358]	[0, 0]	[0, 1]	[0, 1]	[0, 0]	0	0	0	1887057
13RGP355480.las	239376801.88	239377940.30	[-2456, 4122]	[-14.736, 24.732]	[0, 0]	[0, 1]	[0, 1]	[0, 0]	0	0	0	2152480
13RGP355495.las	239376820.50	239377921.56	[-2060, 4015]	[-12.36, 24.09]	[0, 0]	[0, 1]	[0, 1]	[0, 0]	0	0	0	1992295
13RGP355510.las	239376839.12	239377903.02	[-1842, 3963]	[-11.052, 23.778]	[0, 0]	[0, 1]	[0, 1]	[0, 0]	0	0	0	2150319
13RGP355525.las	239376858.18	239377884.30	[-1721, 4014]	[-10.326, 24.084]	[0, 0]	[0, 1]	[0, 1]	[0, 0]	0	0	0	2071942
13RGP355540.las	239376876.62	239377865.15	[-1568, 4049]	[-9.408, 24.294]	[0, 0]	[0, 1]	[0, 1]	[0, 0]	0	0	0	2191426
13RGP355555.las	239376895.57	239377846.55	[-1260, 4134]	[-7.56, 24.804]	[0, 0]	[0, 1]	[0, 1]	[0, 0]	0	0	0	1994141
13RGP355570.las	239376913.56	239377827.36	[-1529, 4285]	[-9.174, 25.71]	[0, 0]	[0, 1]	[0, 1]	[0, 0]	0	0	0	1976643
13RGP355585.las	239376932.12	239377808.51	[-1691, 4303]	[-10.146, 25.818]	[0, 0]	[0, 1]	[0, 1]	[0, 0]	0	0	0	2097656
13RGP355600.las	239376950.71	239377789.88	[-1916, 4217]	[-11.496, 25.302]	[0, 0]	[0, 1]	[0, 1]	[0, 0]	0	0	0	2283229
13RGP355615.las	239376969.45	239377770.80	[-2143, 4249]	[-12.858, 25.494]	[0, 0]	[0, 1]	[0, 1]	[0, 0]	0	0	0	2126965
13RGP355630.las	239376988.22	239377751.62	[-2363, 4268]	[-14.178, 25.608]	[0, 0]	[0, 1]	[0, 1]	[0, 0]	0	0	0	1983358
13RGP355645.las	239377006.67	239377732.90	[-2478, 4179]	[-14.868, 25.074]	[0, 0]	[0, 1]	[0, 1]	[0, 0]	0	0	0	1935925
13RGP355660.las	239374990.60	239377714.76	[-4097, 4116]	[-24.582, 24.696]	[0, 0]	[0, 1]	[0, 1]	[0, 0]	0	0	0	2343291
13RGP355675.las	239374972.19	239377695.79	[-4202, 4186]	[-25.212, 25.116]	[0, 0]	[0, 1]	[0, 1]	[0, 0]	0	0	0	2519778
13RGP355690.las	239374953.85	239377676.72	[-4213, 4184]	[-25.278, 25.104]	[0, 0]	[0, 1]	[0, 1]	[0, 0]	0	0	0	2641691
13RGP355705.las	239374934.91	239377658.49	[-4218, 4071]	[-25.308, 24.426]	[0, 0]	[0, 1]	[0, 1]	[0, 0]	0	0	0	2991246
13RGP355720.las	239374916.29	239377639.26	[-4063, 4082]	[-24.378, 24.492]	[0, 0]	[0, 1]	[0, 1]	[0, 0]	0	0	0	3010603
13RGP355735.las	239374897.57	239377620.70	[-4128, 4150]	[-24.768, 24.9]	[0, 0]	[0, 1]	[0, 1]	[0, 0]	0	0	0	3399709
13RGP355750.las	239374878.64	239377601.90	[-4206, 4165]	[-25.236, 24.99]	[0, 0]	[0, 1]	[0, 1]	[0, 0]	0	0	0	3628235
13RGP355765.las	239374859.71	239377583.38	[-4226, 4148]	[-25.356, 24.888]	[0, 0]	[0, 1]	[0, 1]	[0, 0]	0	0	0	3834953
13RGP355780.las	239374841.25	239377564.36	[-4199, 4151]	[-25.194, 24.906]	[0, 0]	[0, 1]	[0, 1]	[0, 0]	0	0	0	3932147
13RGP355795.las	238173167.50	239377545.75	[-4336, 4379]	[-26.016, 26.274]	[0, 0]	[0, 1]	[0, 1]	[0, 0]	0	0	0	6716081
13RGP355810.las	238173171.24	239377526.83	[-4263, 4283]	[-25.578, 25.698]	[0, 0]	[0, 1]	[0, 1]	[0, 0]	0	0	0	12529677
13RGP355825.las	238173189.18	239377507.56	[-4227, 4200]	[-25.362, 25.2]	[0, 0]	[0, 1]	[0, 1]	[0, 0]	0	0	0	10799121
13RGP355840.las	238175625.50	239377267.11	[-4049, 4201]	[-24.294, 25.206]	[0, 0]	[0, 1]	[0, 1]	[0, 0]	0	0	0	8231551
13RGP355855.las	238175608.09	239377277.92	[-4033, 4201]	[-24.198, 25.206]	[0, 0]	[0, 1]	[0, 1]	[0, 0]	0	0	0	5169004
13RGP355870.las	238175590.74	238176031.86	[-2041, 4199]	[-12.246, 25.194]	[0, 0]	[0, 1]	[0, 1]	[0, 0]	0	0	0	1941382
13RGP355885.las	238175573.15	238176049.47	[-1788, 4149]	[-10.728, 24.894]	[0, 0]	[0, 1]	[0, 1]	[0, 0]	0	0	0	1879510
13RGP355900.las	238175555.86	238176067.31	[-1626, 4117]	[-9.756, 24.702]	[0, 0]	[0, 1]	[0, 1]	[0, 0]	0	0	0	1910865
13RGP355915.las	238175538.68	238176085.19	[-1365, 4116]	[-8.19, 24.696]	[0, 0]	[0, 1]	[0, 1]	[0, 0]	0	0	0	1850187
13RGP355930.las	238175521.08	238176102.87	[-1196, 4116]	[-7.176, 24.696]	[0, 0]	[0, 1]	[0, 1]	[0, 0]	0	0	0	1904102
13RGP355945.las	238175504.04	238176120.85	[-1519, 4117]	[-9.114, 24.702]	[0, 0]	[0, 1]	[0, 1]	[0, 0]	0	0	0	1890857
13RGP355960.las	238175486.62	238176138.46	[-1729, 4150]	[-10.374, 24.9]	[0, 0]	[0, 1]	[0, 1]	[0, 0]	0	0	0	1875973
13RGP355975.las	238175469.31	238176156.51	[-1877, 4074]	[-11.262, 24.444]	[0, 0]	[0, 1]	[0, 1]	[0, 0]	0	0	0	1892640
13RGP355990.las	238175452.30	238176174.03	[-2146, 4098]	[-12.876, 24.588]	[0, 0]	[0, 1]	[0, 1]	[0, 0]	0	0	0	1834262
13RGP370480.las	239375213.22	239376820.49	[-4179, 2309]	[-25.074, 13.854]	[0, 0]	[0, 1]	[0, 1]	[0, 0]	0	0	0	2038086

DPH-1.3 Report on ASPRS LAS File Format (Tiled Data) - Informational - continued

File	GPS Time min	GPS Time max	Extended Scan Angle	Scan Angle Rank	Scanner Channel	Scan Direction	Edge of Flight Line	User Data	Counts for Synthetic	Key-points	Withheld	Overlap
13RGP370495.las	239374185.74	239376839.11	[-4038, 3939]	[-24.228, 23.634]	[0, 0]	[0, 1]	[0, 1]	[0, 0]	0	0	0	2167111
13RGP370510.las	239374192.92	239376858.16	[-4006, 3998]	[-24.036, 23.988]	[0, 0]	[0, 1]	[0, 1]	[0, 0]	0	0	0	2516194
13RGP370525.las	239374212.18	239376876.61	[-4036, 4035]	[-24.216, 24.21]	[0, 0]	[0, 1]	[0, 1]	[0, 0]	0	0	0	2757855
13RGP370540.las	239374231.18	239376895.56	[-4131, 4105]	[-24.786, 24.63]	[0, 0]	[0, 1]	[0, 1]	[0, 0]	0	0	0	2897678
13RGP370555.las	239374250.67	239376913.56	[-4228, 4131]	[-25.368, 24.786]	[0, 0]	[0, 1]	[0, 1]	[0, 0]	0	0	0	2979159
13RGP370570.las	239374269.57	239376932.11	[-4330, 4232]	[-25.98, 25.392]	[0, 0]	[0, 1]	[0, 1]	[0, 0]	0	0	0	3204480
13RGP370585.las	239374288.67	239376950.70	[-4337, 4251]	[-26.022, 25.506]	[0, 0]	[0, 1]	[0, 1]	[0, 0]	0	0	0	3460583
13RGP370600.las	239374307.95	239376969.44	[-4268, 4180]	[-25.608, 25.08]	[0, 0]	[0, 1]	[0, 1]	[0, 0]	0	0	0	3701884
13RGP370615.las	239374326.77	239376988.22	[-4273, 4219]	[-25.638, 25.314]	[0, 0]	[0, 1]	[0, 1]	[0, 0]	0	0	0	4013947
13RGP370630.las	239374346.04	239377006.66	[-4265, 4217]	[-25.59, 25.302]	[0, 0]	[0, 1]	[0, 1]	[0, 0]	0	0	0	4239113
13RGP370645.las	239374364.92	239377025.57	[-4213, 4148]	[-25.278, 24.888]	[0, 0]	[0, 1]	[0, 1]	[0, 0]	0	0	0	4135114
13RGP370660.las	239374384.10	239377044.49	[-4129, 4065]	[-24.774, 24.39]	[0, 0]	[0, 1]	[0, 1]	[0, 0]	0	0	0	4030988
13RGP370675.las	239374403.37	239377062.83	[-4250, 4150]	[-25.5, 24.9]	[0, 0]	[0, 1]	[0, 1]	[0, 0]	0	0	0	3674509
13RGP370690.las	239374422.31	239377081.05	[-4251, 4153]	[-25.506, 24.918]	[0, 0]	[0, 1]	[0, 1]	[0, 0]	0	0	0	3478387
13RGP370705.las	239374441.04	239377099.61	[-4130, 4149]	[-24.78, 24.894]	[0, 0]	[0, 1]	[0, 1]	[0, 0]	0	0	0	3216393
13RGP370720.las	239374460.14	239377117.38	[-4129, 4030]	[-24.774, 24.18]	[0, 0]	[0, 1]	[0, 1]	[0, 0]	0	0	0	3133266
13RGP370735.las	239374479.07	239377135.93	[-4183, 4081]	[-25.098, 24.486]	[0, 0]	[0, 1]	[0, 1]	[0, 0]	0	0	0	3073134
13RGP370750.las	239374497.81	239377154.66	[-4215, 4149]	[-25.29, 24.894]	[0, 0]	[0, 1]	[0, 1]	[0, 0]	0	0	0	2782071
13RGP370765.las	239374516.76	239377173.80	[-4213, 4165]	[-25.278, 24.99]	[0, 0]	[0, 1]	[0, 1]	[0, 0]	0	0	0	2521250
13RGP370780.las	239374535.75	239377189.39	[-4212, 4138]	[-25.272, 24.828]	[0, 0]	[0, 1]	[0, 1]	[0, 0]	0	0	0	2254905
13RGP370795.las	238175936.50	239374841.24	[-4432, 4200]	[-26.592, 25.2]	[0, 0]	[0, 1]	[0, 1]	[0, 0]	0	0	0	4063220
13RGP370810.las	238175940.88	239374822.55	[-4342, 4203]	[-26.052, 25.218]	[0, 0]	[0, 1]	[0, 1]	[0, 0]	0	0	0	10115211
13RGP370825.las	238175958.52	239374803.84	[-4277, 4116]	[-25.662, 24.696]	[0, 0]	[0, 1]	[0, 1]	[0, 0]	0	0	0	7553471
13RGP370840.las	238175976.56	238178444.89	[-4249, 2261]	[-25.494, 13.566]	[0, 0]	[0, 1]	[0, 1]	[0, 0]	0	0	0	1926997
13RGP370855.las	238175994.62	238178426.92	[-4269, 2515]	[-25.614, 15.09]	[0, 0]	[0, 1]	[0, 1]	[0, 0]	0	0	0	2040752
13RGP370870.las	238176012.47	238178844.25	[-4251, 4167]	[-25.506, 25.002]	[0, 0]	[0, 1]	[0, 1]	[0, 0]	0	0	0	2111159
13RGP370885.las	238176030.10	238178863.02	[-4216, 4168]	[-25.296, 25.008]	[0, 0]	[0, 1]	[0, 1]	[0, 0]	0	0	0	2478453
13RGP370900.las	238176047.92	238178880.48	[-4193, 4187]	[-25.158, 25.122]	[0, 0]	[0, 1]	[0, 1]	[0, 0]	0	0	0	2563341
13RGP370915.las	238176065.74	238178898.05	[-4218, 4201]	[-25.308, 25.206]	[0, 0]	[0, 1]	[0, 1]	[0, 0]	0	0	0	2727998
13RGP370930.las	238176083.42	238178915.35	[-4212, 4189]	[-25.272, 25.134]	[0, 0]	[0, 1]	[0, 1]	[0, 0]	0	0	0	2988275
13RGP370945.las	238176100.94	238178933.01	[-4180, 4133]	[-25.08, 24.798]	[0, 0]	[0, 1]	[0, 1]	[0, 0]	0	0	0	3156165
13RGP370960.las	238176118.79	238178950.66	[-4201, 4100]	[-25.206, 24.6]	[0, 0]	[0, 1]	[0, 1]	[0, 0]	0	0	0	3357402
13RGP370975.las	238176136.77	238178968.38	[-4124, 4153]	[-24.744, 24.918]	[0, 0]	[0, 1]	[0, 1]	[0, 0]	0	0	0	3545952
13RGP370990.las	238176154.73	238178985.77	[-4128, 4151]	[-24.768, 24.906]	[0, 0]	[0, 1]	[0, 1]	[0, 0]	0	0	0	3959972
13RGP385480.las	239372607.90	239375231.49	[-4215, 4151]	[-25.29, 24.906]	[0, 0]	[0, 1]	[0, 1]	[0, 0]	0	0	0	4222683
13RGP385495.las	239372588.49	239375213.23	[-4142, 3998]	[-24.852, 23.988]	[0, 0]	[0, 1]	[0, 1]	[0, 0]	0	0	0	4204978
13RGP385510.las	239372570.36	239375194.72	[-4044, 3919]	[-24.264, 23.514]	[0, 0]	[0, 1]	[0, 1]	[0, 0]	0	0	0	3826160
13RGP385525.las	239372552.17	239375176.25	[-4095, 3964]	[-24.57, 23.784]	[0, 0]	[0, 1]	[0, 1]	[0, 0]	0	0	0	3319857
13RGP385540.las	239372533.96	239375157.94	[-4161, 4081]	[-24.966, 24.486]	[0, 0]	[0, 1]	[0, 1]	[0, 0]	0	0	0	3284760
13RGP385555.las	239372515.61	239375138.88	[-4198, 4144]	[-25.188, 24.864]	[0, 0]	[0, 1]	[0, 1]	[0, 0]	0	0	0	3091755
13RGP385570.las	239372497.22	239375120.83	[-4280, 4195]	[-25.68, 25.17]	[0, 0]	[0, 1]	[0, 1]	[0, 0]	0	0	0	3234286
13RGP385585.las	239372478.04	239375101.93	[-4315, 4235]	[-25.89, 25.41]	[0, 0]	[0, 1]	[0, 1]	[0, 0]	0	0	0	2934434
13RGP385600.las	239372459.65	239375083.34	[-4247, 4174]	[-25.482, 25.044]	[0, 0]	[0, 1]	[0, 1]	[0, 0]	0	0	0	2907620
13RGP385615.las	239372441.07	239375065.05	[-4275, 4183]	[-25.65, 25.098]	[0, 0]	[0, 1]	[0, 1]	[0, 0]	0	0	0	2376614
13RGP385630.las	239372422.40	239375046.31	[-4265, 4164]	[-25.59, 24.984]	[0, 0]	[0, 1]	[0, 1]	[0, 0]	0	0	0	2099358
13RGP385645.las	239372403.79	239374384.08	[-4213, 2306]	[-25.278, 13.836]	[0, 0]	[0, 1]	[0, 1]	[0, 0]	0	0	0	2327036
13RGP385660.las	239372384.76	239374403.36	[-4130, 2114]	[-24.78, 12.684]	[0, 0]	[0, 1]	[0, 1]	[0, 0]	0	0	0	2246483
13RGP385675.las	239372366.16	239374422.30	[-4168, 1836]	[-25.008, 11.016]	[0, 0]	[0, 1]	[0, 1]	[0, 0]	0	0	0	2076207
13RGP385690.las	239372347.34	239374441.04	[-4204, 1651]	[-25.224, 9.906]	[0, 0]	[0, 1]	[0, 1]	[0, 0]	0	0	0	2073773

DPH-1.3 Report on ASPRS LAS File Format (Tiled Data) - Informational - continued

File	GPS Time min	GPS Time max	Extended Scan Angle	Scan Angle Rank	Scanner Channel	Scan Direction	Edge of Flight Line	User Data	Counts for Synthetic	Key-points	Withheld	Overlap
13RGP385705.las	239372328.58	239374460.13	[-4212, 1444]	[-25.272, 8.664]	[0, 0]	[0, 1]	[0, 1]	[0, 0]	0	0	0	2180567
13RGP385720.las	239372309.76	239374479.06	[-4107, 1269]	[-24.642, 7.614]	[0, 0]	[0, 1]	[0, 1]	[0, 0]	0	0	0	2191778
13RGP385735.las	239372290.79	239374497.80	[-4210, 1496]	[-25.26, 8.976]	[0, 0]	[0, 1]	[0, 1]	[0, 0]	0	0	0	2267040
13RGP385750.las	239372271.97	239374516.75	[-4260, 1696]	[-25.56, 10.176]	[0, 0]	[0, 1]	[0, 1]	[0, 0]	0	0	0	2124287
13RGP385765.las	239372253.26	239374535.74	[-4209, 1889]	[-25.254, 11.334]	[0, 0]	[0, 1]	[0, 1]	[0, 0]	0	0	0	2083037
13RGP385780.las	239372234.49	239374554.28	[-4132, 2099]	[-24.792, 12.594]	[0, 0]	[0, 1]	[0, 1]	[0, 0]	0	0	0	2019574
13RGP385795.las	238178479.35	239374572.67	[-4268, 4283]	[-25.608, 25.698]	[0, 0]	[0, 1]	[0, 1]	[0, 0]	0	0	0	5000795
13RGP385810.las	238178461.53	239374591.22	[-4271, 4287]	[-25.626, 25.722]	[0, 0]	[0, 1]	[0, 1]	[0, 0]	0	0	0	11681137
13RGP385825.las	238178444.45	239374604.84	[-4217, 4231]	[-25.302, 25.386]	[0, 0]	[0, 1]	[0, 1]	[0, 0]	0	0	0	9593161
13RGP385840.las	238178426.52	238181268.65	[-4197, 4168]	[-25.182, 25.008]	[0, 0]	[0, 1]	[0, 1]	[0, 0]	0	0	0	3834880
13RGP385855.las	238178408.58	238181248.90	[-4201, 4184]	[-25.206, 25.104]	[0, 0]	[0, 1]	[0, 1]	[0, 0]	0	0	0	3891960
13RGP385870.las	238178390.91	238181231.13	[-4248, 4184]	[-25.488, 25.104]	[0, 0]	[0, 1]	[0, 1]	[0, 0]	0	0	0	3812582
13RGP385885.las	238178372.89	238181213.31	[-4435, 4132]	[-26.61, 24.792]	[0, 0]	[0, 1]	[0, 1]	[0, 0]	0	0	0	3405290
13RGP385900.las	238178354.72	238181196.00	[-4216, 4155]	[-25.296, 24.93]	[0, 0]	[0, 1]	[0, 1]	[0, 0]	0	0	0	3238843
13RGP385915.las	238178337.75	238181177.28	[-4246, 4155]	[-25.476, 24.93]	[0, 0]	[0, 1]	[0, 1]	[0, 0]	0	0	0	3004860
13RGP385930.las	238178320.13	238181158.91	[-4230, 4152]	[-25.38, 24.912]	[0, 0]	[0, 1]	[0, 1]	[0, 0]	0	0	0	2884461
13RGP385945.las	238178302.66	238181139.99	[-4215, 4133]	[-25.29, 24.798]	[0, 0]	[0, 1]	[0, 1]	[0, 0]	0	0	0	2751636
13RGP385960.las	238178284.81	238181122.30	[-4208, 4113]	[-25.248, 24.678]	[0, 0]	[0, 1]	[0, 1]	[0, 0]	0	0	0	2533469
13RGP385975.las	238178268.50	238181105.89	[-4249, 4060]	[-25.494, 24.36]	[0, 0]	[0, 1]	[0, 1]	[0, 0]	0	0	0	2336303
13RGP385990.las	238178265.97	238181087.84	[-4245, 4049]	[-25.47, 24.294]	[0, 0]	[0, 1]	[0, 1]	[0, 0]	0	0	0	2058312
13RGP400480.las	239310410.81	239372626.02	[-4145, 4150]	[-24.87, 24.9]	[0, 0]	[0, 1]	[0, 1]	[0, 0]	0	0	0	2088813
13RGP400495.las	239310391.84	239372607.89	[-4162, 4065]	[-24.972, 24.39]	[0, 0]	[0, 1]	[0, 1]	[0, 0]	0	0	0	2171165
13RGP400510.las	239310373.85	239372588.48	[-4034, 3984]	[-24.204, 23.904]	[0, 0]	[0, 1]	[0, 1]	[0, 0]	0	0	0	1978550
13RGP400525.las	239310355.09	239372570.35	[-4017, 4031]	[-24.102, 24.186]	[0, 0]	[0, 1]	[0, 1]	[0, 0]	0	0	0	2060461
13RGP400540.las	239310336.06	239372552.16	[-4095, 4084]	[-24.57, 24.504]	[0, 0]	[0, 1]	[0, 1]	[0, 0]	0	0	0	1978115
13RGP400555.las	239310316.49	239372533.96	[-4095, 4096]	[-24.57, 24.576]	[0, 0]	[0, 1]	[0, 1]	[0, 0]	0	0	0	2053755
13RGP400570.las	239310296.86	239372515.60	[-4138, 4119]	[-24.828, 24.714]	[0, 0]	[0, 1]	[0, 1]	[0, 0]	0	0	0	2082679
13RGP400585.las	239310277.64	239372497.21	[-4233, 4205]	[-25.398, 25.23]	[0, 0]	[0, 1]	[0, 1]	[0, 0]	0	0	0	2053993
13RGP400600.las	239310259.69	239372478.03	[-4247, 4182]	[-25.482, 25.092]	[0, 0]	[0, 1]	[0, 1]	[0, 0]	0	0	0	2011428
13RGP400615.las	239310241.30	239372459.65	[-4168, 4166]	[-25.008, 24.996]	[0, 0]	[0, 1]	[0, 1]	[0, 0]	0	0	0	2093519
13RGP400630.las	239310221.86	239372441.07	[-4226, 4202]	[-25.356, 25.212]	[0, 0]	[0, 1]	[0, 1]	[0, 0]	0	0	0	2199561
13RGP400645.las	239310202.47	239372422.39	[-4181, 4168]	[-25.086, 25.008]	[0, 0]	[0, 1]	[0, 1]	[0, 0]	0	0	0	2196912
13RGP400660.las	239310184.47	239372403.79	[-4186, 4063]	[-25.116, 24.378]	[0, 0]	[0, 1]	[0, 1]	[0, 0]	0	0	0	2114809
13RGP400675.las	239301380.26	239372384.75	[-4066, 4087]	[-24.396, 24.522]	[0, 0]	[0, 1]	[0, 1]	[0, 0]	0	0	0	2523589
13RGP400690.las	239301399.23	239372366.16	[-4180, 4123]	[-25.08, 24.738]	[0, 0]	[0, 1]	[0, 1]	[0, 0]	0	0	0	2895110
13RGP400705.las	239301418.85	239372347.33	[-4165, 4116]	[-24.99, 24.696]	[0, 0]	[0, 1]	[0, 1]	[0, 0]	0	0	0	2988547
13RGP400720.las	239301437.56	239372328.64	[-4129, 4054]	[-24.774, 24.324]	[0, 0]	[0, 1]	[0, 1]	[0, 0]	0	0	0	3207232
13RGP400735.las	239301456.12	239372309.75	[-4249, 4180]	[-25.494, 25.08]	[0, 0]	[0, 1]	[0, 1]	[0, 0]	0	0	0	3560309
13RGP400750.las	239301474.83	239372290.78	[-4256, 4200]	[-25.536, 25.2]	[0, 0]	[0, 1]	[0, 1]	[0, 0]	0	0	0	3633743
13RGP400765.las	239301493.47	239372271.96	[-4165, 4148]	[-24.99, 24.888]	[0, 0]	[0, 1]	[0, 1]	[0, 0]	0	0	0	4006677
13RGP400780.las	239301512.59	239372253.25	[-4127, 4088]	[-24.762, 24.528]	[0, 0]	[0, 1]	[0, 1]	[0, 0]	0	0	0	4096263
13RGP400795.las	238178748.00	239372234.47	[-4330, 4233]	[-25.98, 25.398]	[0, 0]	[0, 1]	[0, 1]	[0, 0]	0	0	0	7618058
13RGP400810.las	238178752.14	239372215.75	[-4282, 4273]	[-25.692, 25.638]	[0, 0]	[0, 1]	[0, 1]	[0, 0]	0	0	0	12945307
13RGP400825.las	238178770.08	239372196.82	[-4247, 4161]	[-25.482, 24.966]	[0, 0]	[0, 1]	[0, 1]	[0, 0]	0	0	0	9930932
13RGP400840.las	238178788.42	238181626.49	[-4200, 4292]	[-25.2, 25.752]	[0, 0]	[0, 1]	[0, 1]	[0, 0]	0	0	0	2350606
13RGP400855.las	238181230.36	238181644.21	[-2552, 4152]	[-15.312, 24.912]	[0, 0]	[0, 1]	[0, 1]	[0, 0]	0	0	0	2061492
13RGP400870.las	238181212.63	238181661.65	[-2274, 4215]	[-13.644, 25.29]	[0, 0]	[0, 1]	[0, 1]	[0, 0]	0	0	0	1891234
13RGP400885.las	238181195.21	238181678.75	[-1971, 4206]	[-11.826, 25.236]	[0, 0]	[0, 1]	[0, 1]	[0, 0]	0	0	0	1828439
13RGP400900.las	238181176.81	238181694.57	[-1850, 4240]	[-11.1, 25.44]	[0, 0]	[0, 1]	[0, 1]	[0, 0]	0	0	0	1962004

DPH-1.3 Report on ASPRS LAS File Format (Tiled Data) - Informational - continued

File	GPS Time min	GPS Time max	Extended Scan Angle	Scan Angle Rank	Scanner Channel	Scan Direction	Edge of Flight Line	User Data	Counts for Synthetic	Key-points	Withheld	Overlap
13RGP400915.las	238181158.25	238181714.28	[-1674, 4242]	[-10.044, 25.452]	[0, 0]	[0, 1]	[0, 1]	[0, 0]	0	0	0	2329839
13RGP400930.las	238181139.14	238181732.77	[-1461, 4370]	[-8.766, 26.22]	[0, 0]	[0, 1]	[0, 1]	[0, 0]	0	0	0	2097099
13RGP400945.las	238181121.47	238181752.20	[-1380, 4379]	[-8.28, 26.274]	[0, 0]	[0, 1]	[0, 1]	[0, 0]	0	0	0	1965211
13RGP400960.las	238181104.93	238181768.48	[-1586, 4184]	[-9.516, 25.104]	[0, 0]	[0, 1]	[0, 1]	[0, 0]	0	0	0	1708506
13RGP400975.las	238181087.22	238181786.79	[-1838, 4205]	[-11.028, 25.23]	[0, 0]	[0, 1]	[0, 1]	[0, 0]	0	0	0	1877262
13RGP400990.las	238181069.33	238181805.02	[-2064, 4187]	[-12.384, 25.122]	[0, 0]	[0, 1]	[0, 1]	[0, 0]	0	0	0	1878954
13RGP415480.las	239301132.77	239310429.14	[-2329, 4133]	[-13.974, 24.798]	[0, 0]	[0, 1]	[0, 1]	[0, 0]	0	0	0	2004595
13RGP415495.las	239299581.62	239310410.80	[-4127, 4105]	[-24.762, 24.63]	[0, 0]	[0, 1]	[0, 1]	[0, 0]	0	0	0	1965011
13RGP415510.las	239299562.91	239310391.84	[-4068, 3985]	[-24.408, 23.91]	[0, 0]	[0, 1]	[0, 1]	[0, 0]	0	0	0	2431222
13RGP415525.las	239299544.78	239310373.84	[-4031, 3984]	[-24.186, 23.904]	[0, 0]	[0, 1]	[0, 1]	[0, 0]	0	0	0	2640723
13RGP415540.las	239299525.32	239310355.08	[-4116, 4072]	[-24.696, 24.432]	[0, 0]	[0, 1]	[0, 1]	[0, 0]	0	0	0	2749179
13RGP415555.las	239299506.52	239310336.06	[-4109, 4044]	[-24.654, 24.264]	[0, 0]	[0, 1]	[0, 1]	[0, 0]	0	0	0	3106078
13RGP415570.las	239299487.78	239310316.49	[-4118, 4085]	[-24.708, 24.51]	[0, 0]	[0, 1]	[0, 1]	[0, 0]	0	0	0	3287578
13RGP415585.las	239299468.85	239310296.86	[-4266, 4390]	[-25.596, 26.34]	[0, 0]	[0, 1]	[0, 1]	[0, 0]	0	0	0	3466859
13RGP415600.las	239299450.14	239310277.62	[-4266, 4184]	[-25.596, 25.104]	[0, 0]	[0, 1]	[0, 1]	[0, 0]	0	0	0	3618343
13RGP415615.las	239299431.24	239310259.68	[-4160, 4116]	[-24.96, 24.696]	[0, 0]	[0, 1]	[0, 1]	[0, 0]	0	0	0	3866608
13RGP415630.las	239299412.62	239310241.29	[-4245, 4166]	[-25.47, 24.996]	[0, 0]	[0, 1]	[0, 1]	[0, 0]	0	0	0	4036748
13RGP415645.las	239299393.56	239310221.85	[-4230, 4124]	[-25.38, 24.744]	[0, 0]	[0, 1]	[0, 1]	[0, 0]	0	0	0	4240175
13RGP415660.las	239299374.51	239310202.46	[-4145, 4121]	[-24.87, 24.726]	[0, 0]	[0, 1]	[0, 1]	[0, 0]	0	0	0	4220045
13RGP415675.las	239299355.48	239310184.47	[-4148, 4030]	[-24.888, 24.18]	[0, 0]	[0, 1]	[0, 1]	[0, 0]	0	0	0	4160745
13RGP415690.las	239299336.09	239310165.35	[-4194, 4125]	[-25.164, 24.75]	[0, 0]	[0, 1]	[0, 1]	[0, 0]	0	0	0	3603856
13RGP415705.las	239299316.29	239310146.30	[-4144, 4112]	[-24.864, 24.672]	[0, 0]	[0, 1]	[0, 1]	[0, 0]	0	0	0	3470767
13RGP415720.las	239299297.31	239310126.65	[-4131, 4085]	[-24.786, 24.51]	[0, 0]	[0, 1]	[0, 1]	[0, 0]	0	0	0	3404735
13RGP415735.las	239299278.18	239310106.63	[-4198, 4186]	[-25.188, 25.116]	[0, 0]	[0, 1]	[0, 1]	[0, 0]	0	0	0	3079340
13RGP415750.las	239299258.92	239310087.82	[-4301, 4214]	[-25.806, 25.284]	[0, 0]	[0, 1]	[0, 1]	[0, 0]	0	0	0	2852940
13RGP415765.las	239299240.64	239310068.13	[-4304, 4089]	[-25.824, 24.534]	[0, 0]	[0, 1]	[0, 1]	[0, 0]	0	0	0	2347389
13RGP415780.las	239299221.75	239310048.92	[-4177, 4076]	[-25.062, 24.456]	[0, 0]	[0, 1]	[0, 1]	[0, 0]	0	0	0	2139887
13RGP415795.las	238181565.50	239301548.41	[-4273, 2451]	[-25.638, 14.706]	[0, 0]	[0, 1]	[0, 1]	[0, 0]	0	0	0	4411322
13RGP415810.las	238181570.88	239301566.28	[-4247, 2258]	[-25.482, 13.548]	[0, 0]	[0, 1]	[0, 1]	[0, 0]	0	0	0	10397679
13RGP415825.las	238181588.73	239301580.95	[-4223, 1929]	[-25.338, 11.574]	[0, 0]	[0, 1]	[0, 1]	[0, 0]	0	0	0	8498305
13RGP415840.las	238181606.41	238248364.12	[-4182, 2145]	[-25.092, 12.87]	[0, 0]	[0, 1]	[0, 1]	[0, 0]	0	0	0	2112131
13RGP415855.las	238181624.45	238248346.79	[-4204, 2342]	[-25.224, 14.052]	[0, 0]	[0, 1]	[0, 1]	[0, 0]	0	0	0	2011628
13RGP415870.las	238181642.12	238248329.57	[-4280, 2569]	[-25.68, 15.414]	[0, 0]	[0, 1]	[0, 1]	[0, 0]	0	0	0	1914054
13RGP415885.las	238181660.26	238248809.82	[-4248, 4096]	[-25.488, 24.576]	[0, 0]	[0, 1]	[0, 1]	[0, 0]	0	0	0	1867670
13RGP415900.las	238181677.48	238248836.01	[-4270, 4113]	[-25.62, 24.678]	[0, 0]	[0, 1]	[0, 1]	[0, 0]	0	0	0	2101278
13RGP415915.las	238181692.04	238248854.64	[-4245, 4153]	[-25.47, 24.918]	[0, 0]	[0, 1]	[0, 1]	[0, 0]	0	0	0	2531588
13RGP415930.las	238181712.30	238248873.86	[-4336, 4154]	[-26.016, 24.924]	[0, 0]	[0, 1]	[0, 1]	[0, 0]	0	0	0	2751957
13RGP415945.las	238181730.54	238248892.06	[-4288, 4168]	[-25.728, 25.008]	[0, 0]	[0, 1]	[0, 1]	[0, 0]	0	0	0	2867240
13RGP415960.las	238181747.72	238248911.08	[-4234, 4153]	[-25.404, 24.918]	[0, 0]	[0, 1]	[0, 1]	[0, 0]	0	0	0	3181250
13RGP415975.las	238181766.56	238248929.56	[-4249, 4150]	[-25.494, 24.9]	[0, 0]	[0, 1]	[0, 1]	[0, 0]	0	0	0	3194337
13RGP415990.las	238181784.01	238248947.76	[-4222, 4203]	[-25.332, 25.218]	[0, 0]	[0, 1]	[0, 1]	[0, 0]	0	0	0	3601018
13RGP430480.las	239298525.95	239301150.78	[-4197, 4150]	[-25.182, 24.9]	[0, 0]	[0, 1]	[0, 1]	[0, 0]	0	0	0	4355908
13RGP430495.las	239298544.55	239301169.48	[-4213, 4150]	[-25.278, 24.9]	[0, 0]	[0, 1]	[0, 1]	[0, 0]	0	0	0	4121100
13RGP430510.las	239298563.92	239301188.16	[-4040, 3980]	[-24.24, 23.88]	[0, 0]	[0, 1]	[0, 1]	[0, 0]	0	0	0	3938627
13RGP430525.las	239298583.49	239301206.23	[-4014, 4066]	[-24.084, 24.396]	[0, 0]	[0, 1]	[0, 1]	[0, 0]	0	0	0	3557757
13RGP430540.las	239298602.34	239301224.70	[-4129, 4069]	[-24.774, 24.414]	[0, 0]	[0, 1]	[0, 1]	[0, 0]	0	0	0	3294600
13RGP430555.las	239298620.98	239301243.71	[-4116, 4048]	[-24.696, 24.288]	[0, 0]	[0, 1]	[0, 1]	[0, 0]	0	0	0	3511200
13RGP430570.las	239298639.59	239301262.74	[-4114, 4131]	[-24.684, 24.786]	[0, 0]	[0, 1]	[0, 1]	[0, 0]	0	0	0	3256031
13RGP430585.las	239298658.20	239301281.60	[-4234, 4236]	[-25.404, 25.416]	[0, 0]	[0, 1]	[0, 1]	[0, 0]	0	0	0	2996472

DPH-1.3 Report on ASPRS LAS File Format (Tiled Data) - Informational - continued

File	GPS Time min	GPS Time max	Extended Scan Angle	Scan Angle Rank	Scanner Channel	Scan Direction	Edge of Flight Line	User Data	Counts for Synthetic	Key-points	Withheld	Overlap
13RGP430600.las	239298677.06	239301300.70	[-4224, 4227]	[-25.344, 25.362]	[0, 0]	[0, 1]	[0, 1]	[0, 0]	0	0	0	2965454
13RGP430615.las	239298696.67	239301320.52	[-4128, 4094]	[-24.768, 24.564]	[0, 0]	[0, 1]	[0, 1]	[0, 0]	0	0	0	2687302
13RGP430630.las	239298716.50	239301326.91	[-4214, 4167]	[-25.284, 25.002]	[0, 0]	[0, 1]	[0, 1]	[0, 0]	0	0	0	2092666
13RGP430645.las	239298735.46	239299412.61	[-2481, 4158]	[-14.886, 24.948]	[0, 0]	[0, 1]	[0, 1]	[0, 0]	0	0	0	2122040
13RGP430660.las	239298755.19	239299393.55	[-2199, 4065]	[-13.194, 24.39]	[0, 0]	[0, 1]	[0, 1]	[0, 0]	0	0	0	2116652
13RGP430675.las	239298774.63	239299374.50	[-1899, 4094]	[-11.394, 24.564]	[0, 0]	[0, 1]	[0, 1]	[0, 0]	0	0	0	2127216
13RGP430690.las	239298793.66	239299355.48	[-1795, 4117]	[-10.77, 24.702]	[0, 0]	[0, 1]	[0, 1]	[0, 0]	0	0	0	2276725
13RGP430705.las	239298812.33	239299336.08	[-1668, 4085]	[-10.008, 24.51]	[0, 0]	[0, 1]	[0, 1]	[0, 0]	0	0	0	2250743
13RGP430720.las	239298831.14	239299316.28	[-1309, 4084]	[-7.854, 24.504]	[0, 0]	[0, 1]	[0, 1]	[0, 0]	0	0	0	2210957
13RGP430735.las	239298849.96	239299297.31	[-1486, 4165]	[-8.916, 24.99]	[0, 0]	[0, 1]	[0, 1]	[0, 0]	0	0	0	2189731
13RGP430750.las	239298869.17	239299278.17	[-1686, 4238]	[-10.116, 25.428]	[0, 0]	[0, 1]	[0, 1]	[0, 0]	0	0	0	2252429
13RGP430765.las	239298888.80	239299258.91	[-1937, 4241]	[-11.622, 25.446]	[0, 0]	[0, 1]	[0, 1]	[0, 0]	0	0	0	2016241
13RGP430780.las	239298907.77	239299240.63	[-2033, 4122]	[-12.198, 24.732]	[0, 0]	[0, 1]	[0, 1]	[0, 0]	0	0	0	2233268
13RGP430795.las	238248398.62	239299221.74	[-3643, 4129]	[-21.858, 24.774]	[0, 0]	[0, 1]	[0, 1]	[0, 0]	0	0	0	4756601
13RGP430810.las	238248381.10	239299203.20	[-4130, 4147]	[-24.78, 24.882]	[0, 0]	[0, 1]	[0, 1]	[0, 0]	0	0	0	11865079
13RGP430825.las	238248363.83	239299184.26	[-4096, 4081]	[-24.576, 24.486]	[0, 0]	[0, 1]	[0, 1]	[0, 0]	0	0	0	8225534
13RGP430840.las	238248346.43	238251190.63	[-4195, 4131]	[-25.17, 24.786]	[0, 0]	[0, 1]	[0, 1]	[0, 0]	0	0	0	3632158
13RGP430855.las	238248329.27	238251173.49	[-4200, 4153]	[-25.2, 24.918]	[0, 0]	[0, 1]	[0, 1]	[0, 0]	0	0	0	3765339
13RGP430870.las	238248311.75	238251156.57	[-4212, 4152]	[-25.272, 24.912]	[0, 0]	[0, 1]	[0, 1]	[0, 0]	0	0	0	3921259
13RGP430885.las	238248294.19	238251139.41	[-4204, 4151]	[-25.224, 24.906]	[0, 0]	[0, 1]	[0, 1]	[0, 0]	0	0	0	3776628
13RGP430900.las	238248276.87	238251122.56	[-4166, 4101]	[-24.996, 24.606]	[0, 0]	[0, 1]	[0, 1]	[0, 0]	0	0	0	3479300
13RGP430915.las	238248259.26	238251105.54	[-4199, 4152]	[-25.194, 24.912]	[0, 0]	[0, 1]	[0, 1]	[0, 0]	0	0	0	3242516
13RGP430930.las	238248241.85	238251088.56	[-4215, 4168]	[-25.29, 25.008]	[0, 0]	[0, 1]	[0, 1]	[0, 0]	0	0	0	3111899
13RGP430945.las	238248224.49	238251071.46	[-4231, 4186]	[-25.386, 25.116]	[0, 0]	[0, 1]	[0, 1]	[0, 0]	0	0	0	2873409
13RGP430960.las	238248207.02	238251054.42	[-4236, 4134]	[-25.416, 24.804]	[0, 0]	[0, 1]	[0, 1]	[0, 0]	0	0	0	2784931
13RGP430975.las	238248189.49	238251037.25	[-4194, 4115]	[-25.164, 24.69]	[0, 0]	[0, 1]	[0, 1]	[0, 0]	0	0	0	2637963
13RGP430990.las	238248171.82	238251020.15	[-4251, 4155]	[-25.506, 24.93]	[0, 0]	[0, 1]	[0, 1]	[0, 0]	0	0	0	2231109
13RGP445480.las	239296986.05	239299618.35	[-4195, 4063]	[-25.17, 24.378]	[0, 0]	[0, 1]	[0, 1]	[0, 0]	0	0	0	2025731
13RGP445495.las	239296967.33	239298563.91	[-4214, 2298]	[-25.284, 13.788]	[0, 0]	[0, 1]	[0, 1]	[0, 0]	0	0	0	2150949
13RGP445510.las	239296948.96	239298583.48	[-4093, 2060]	[-24.558, 12.36]	[0, 0]	[0, 1]	[0, 1]	[0, 0]	0	0	0	2197191
13RGP445525.las	239296929.99	239298602.33	[-4091, 1817]	[-24.546, 10.902]	[0, 0]	[0, 1]	[0, 1]	[0, 0]	0	0	0	2014682
13RGP445540.las	239296911.68	239298620.97	[-4128, 1625]	[-24.768, 9.75]	[0, 0]	[0, 1]	[0, 1]	[0, 0]	0	0	0	1978260
13RGP445555.las	239296893.24	239298639.58	[-4085, 1406]	[-24.51, 8.436]	[0, 0]	[0, 1]	[0, 1]	[0, 0]	0	0	0	2085108
13RGP445570.las	239296874.72	239298658.18	[-4227, 1475]	[-25.362, 8.85]	[0, 0]	[0, 1]	[0, 1]	[0, 0]	0	0	0	2092109
13RGP445585.las	239296856.20	239298677.05	[-4395, 1658]	[-26.37, 9.948]	[0, 0]	[0, 1]	[0, 1]	[0, 0]	0	0	0	2193876
13RGP445600.las	239296837.83	239298696.66	[-4303, 1862]	[-25.818, 11.172]	[0, 0]	[0, 1]	[0, 1]	[0, 0]	0	0	0	2133210
13RGP445615.las	239296819.51	239298716.49	[-4229, 1922]	[-25.374, 11.532]	[0, 0]	[0, 1]	[0, 1]	[0, 0]	0	0	0	2119811
13RGP445630.las	239296801.75	239298735.46	[-4145, 2007]	[-24.87, 12.042]	[0, 0]	[0, 1]	[0, 1]	[0, 0]	0	0	0	1993164
13RGP445645.las	239296782.70	239298755.18	[-4140, 2313]	[-24.84, 13.878]	[0, 0]	[0, 1]	[0, 1]	[0, 0]	0	0	0	2042057
13RGP445660.las	239296174.78	239298774.62	[-4061, 4032]	[-24.366, 24.192]	[0, 0]	[0, 1]	[0, 1]	[0, 0]	0	0	0	2148499
13RGP445675.las	239296181.86	239298793.65	[-4076, 4082]	[-24.456, 24.492]	[0, 0]	[0, 1]	[0, 1]	[0, 0]	0	0	0	2750652
13RGP445690.las	239296201.26	239298812.33	[-4084, 4104]	[-24.504, 24.624]	[0, 0]	[0, 1]	[0, 1]	[0, 0]	0	0	0	2897337
13RGP445705.las	239296220.57	239298831.13	[-4224, 4121]	[-25.344, 24.726]	[0, 0]	[0, 1]	[0, 1]	[0, 0]	0	0	0	3048015
13RGP445720.las	239296239.73	239298849.95	[-4248, 4103]	[-25.488, 24.618]	[0, 0]	[0, 1]	[0, 1]	[0, 0]	0	0	0	3025137
13RGP445735.las	239296259.56	239298869.16	[-4252, 4082]	[-25.512, 24.492]	[0, 0]	[0, 1]	[0, 1]	[0, 0]	0	0	0	3400324
13RGP445750.las	239296278.72	239298888.80	[-4231, 4087]	[-25.386, 24.522]	[0, 0]	[0, 1]	[0, 1]	[0, 0]	0	0	0	3592355
13RGP445765.las	239296297.84	239298907.77	[-4213, 4066]	[-25.278, 24.396]	[0, 0]	[0, 1]	[0, 1]	[0, 0]	0	0	0	3749324
13RGP445780.las	239296317.13	239298927.34	[-4189, 4033]	[-25.134, 24.198]	[0, 0]	[0, 1]	[0, 1]	[0, 0]	0	0	0	4070321
13RGP445795.las	238248698.50	239298946.66	[-4162, 4029]	[-24.972, 24.174]	[0, 0]	[0, 1]	[0, 1]	[0, 0]	0	0	0	4863149

DPH-1.3 Report on ASPRS LAS File Format (Tiled Data) - Informational - continued

File	GPS Time min	GPS Time max	Extended Scan Angle	Scan Angle Rank	Scanner Channel	Scan Direction	Edge of Flight Line	User Data	Counts for Synthetic	Key-points	Withheld	Overlap
13RGP445810.las	238248703.30	239298966.24	[-4181, 4067]	[-25.086, 24.402]	[0, 0]	[0, 1]	[0, 1]	[0, 0]	0	0	0	12850045
13RGP445825.las	238248721.99	239298976.01	[-4132, 4049]	[-24.792, 24.294]	[0, 0]	[0, 1]	[0, 1]	[0, 0]	0	0	0	9393192
13RGP445840.las	238248740.59	238251531.52	[-4196, 4119]	[-25.176, 24.714]	[0, 0]	[0, 1]	[0, 1]	[0, 0]	0	0	0	2215171
13RGP445855.las	238248759.53	238251549.68	[-4212, 4116]	[-25.272, 24.696]	[0, 0]	[0, 1]	[0, 1]	[0, 0]	0	0	0	1983718
13RGP445870.las	238251139.27	238251567.77	[-2349, 4116]	[-14.094, 24.696]	[0, 0]	[0, 1]	[0, 1]	[0, 0]	0	0	0	1926086
13RGP445885.las	238251122.40	238251585.64	[-2123, 4117]	[-12.738, 24.702]	[0, 0]	[0, 1]	[0, 1]	[0, 0]	0	0	0	1809168
13RGP445900.las	238251105.20	238251604.21	[-1840, 4068]	[-11.04, 24.408]	[0, 0]	[0, 1]	[0, 1]	[0, 0]	0	0	0	1855177
13RGP445915.las	238251088.20	238251622.55	[-1645, 4085]	[-9.87, 24.51]	[0, 0]	[0, 1]	[0, 1]	[0, 0]	0	0	0	1890260
13RGP445930.las	238251071.16	238251640.56	[-1447, 4118]	[-8.682, 24.708]	[0, 0]	[0, 1]	[0, 1]	[0, 0]	0	0	0	1937621
13RGP445945.las	238251054.13	238251658.85	[-1290, 4122]	[-7.74, 24.732]	[0, 0]	[0, 1]	[0, 1]	[0, 0]	0	0	0	1852419
13RGP445960.las	238251037.01	238251676.87	[-1401, 4118]	[-8.406, 24.708]	[0, 0]	[0, 1]	[0, 1]	[0, 0]	0	0	0	1870925
13RGP445975.las	238251019.89	238251695.27	[-1659, 4119]	[-9.954, 24.714]	[0, 0]	[0, 1]	[0, 1]	[0, 0]	0	0	0	1922715
13RGP445990.las	238251002.77	238251713.23	[-2029, 4185]	[-12.174, 25.11]	[0, 0]	[0, 1]	[0, 1]	[0, 0]	0	0	0	1912778
13RGP460480.las	239295925.85	239297004.83	[-2292, 4150]	[-13.752, 24.9]	[0, 0]	[0, 1]	[0, 1]	[0, 0]	0	0	0	2266754
13RGP460495.las	239295945.45	239296986.04	[-2510, 4133]	[-15.06, 24.798]	[0, 0]	[0, 1]	[0, 1]	[0, 0]	0	0	0	2288729
13RGP460510.las	239294277.40	239296967.32	[-4090, 4032]	[-24.54, 24.192]	[0, 0]	[0, 1]	[0, 1]	[0, 0]	0	0	0	2399139
13RGP460525.las	239294258.58	239296948.95	[-3986, 3989]	[-23.916, 23.934]	[0, 0]	[0, 1]	[0, 1]	[0, 0]	0	0	0	2550513
13RGP460540.las	239294239.63	239296929.98	[-4024, 4051]	[-24.144, 24.306]	[0, 0]	[0, 1]	[0, 1]	[0, 0]	0	0	0	2814525
13RGP460555.las	239294220.61	239296911.67	[-4148, 4087]	[-24.888, 24.522]	[0, 0]	[0, 1]	[0, 1]	[0, 0]	0	0	0	2966191
13RGP460570.las	239294201.96	239296893.23	[-4267, 4184]	[-25.602, 25.104]	[0, 0]	[0, 1]	[0, 1]	[0, 0]	0	0	0	3231084
13RGP460585.las	239294183.01	239296874.72	[-4280, 4217]	[-25.68, 25.302]	[0, 0]	[0, 1]	[0, 1]	[0, 0]	0	0	0	3294395
13RGP460600.las	239294164.80	239296856.19	[-4233, 4220]	[-25.398, 25.32]	[0, 0]	[0, 1]	[0, 1]	[0, 0]	0	0	0	3430254
13RGP460615.las	239294146.05	239296837.83	[-4197, 4165]	[-25.182, 24.99]	[0, 0]	[0, 1]	[0, 1]	[0, 0]	0	0	0	3603160
13RGP460630.las	239294127.83	239296819.49	[-4127, 4075]	[-24.762, 24.45]	[0, 0]	[0, 1]	[0, 1]	[0, 0]	0	0	0	3962498
13RGP460645.las	239294109.27	239296801.74	[-4103, 4001]	[-24.618, 24.006]	[0, 0]	[0, 1]	[0, 1]	[0, 0]	0	0	0	4215536
13RGP460660.las	239294090.64	239296782.69	[-4076, 3990]	[-24.456, 23.94]	[0, 0]	[0, 1]	[0, 1]	[0, 0]	0	0	0	4218168
13RGP460675.las	239294071.83	239296764.32	[-4129, 3983]	[-24.774, 23.898]	[0, 0]	[0, 1]	[0, 1]	[0, 0]	0	0	0	3906715
13RGP460690.las	239294052.97	239296745.95	[-4162, 4047]	[-24.972, 24.282]	[0, 0]	[0, 1]	[0, 1]	[0, 0]	0	0	0	3569764
13RGP460705.las	239294034.49	239296727.36	[-4184, 4182]	[-25.104, 25.092]	[0, 0]	[0, 1]	[0, 1]	[0, 0]	0	0	0	3411602
13RGP460720.las	239294015.68	239296708.72	[-4194, 4199]	[-25.164, 25.194]	[0, 0]	[0, 1]	[0, 1]	[0, 0]	0	0	0	3344044
13RGP460735.las	239293996.83	239296690.03	[-4145, 4200]	[-24.87, 25.2]	[0, 0]	[0, 1]	[0, 1]	[0, 0]	0	0	0	3139419
13RGP460750.las	239293977.73	239296671.95	[-4179, 4154]	[-25.074, 24.924]	[0, 0]	[0, 1]	[0, 1]	[0, 0]	0	0	0	2946767
13RGP460765.las	239293958.84	239296653.73	[-4133, 4120]	[-24.798, 24.72]	[0, 0]	[0, 1]	[0, 1]	[0, 0]	0	0	0	2862155
13RGP460780.las	239293939.76	239296635.11	[-4139, 4066]	[-24.834, 24.396]	[0, 0]	[0, 1]	[0, 1]	[0, 0]	0	0	0	2503221
13RGP460795.las	238251475.50	239296616.88	[-4138, 3999]	[-24.828, 23.994]	[0, 0]	[0, 1]	[0, 1]	[0, 0]	0	0	0	2595799
13RGP460810.las	238251475.97	239296374.57	[-4112, 2131]	[-24.672, 12.786]	[0, 0]	[0, 1]	[0, 1]	[0, 0]	0	0	0	10627501
13RGP460825.las	238251493.94	239296389.73	[-4079, 1966]	[-24.474, 11.796]	[0, 0]	[0, 1]	[0, 1]	[0, 0]	0	0	0	9052921
13RGP460840.las	238251511.97	238253960.75	[-4132, 1859]	[-24.792, 11.154]	[0, 0]	[0, 1]	[0, 1]	[0, 0]	0	0	0	2120396
13RGP460855.las	238251529.95	238253942.73	[-4173, 2050]	[-25.038, 12.3]	[0, 0]	[0, 1]	[0, 1]	[0, 0]	0	0	0	2105087
13RGP460870.las	238251547.96	238253925.67	[-4145, 2299]	[-24.87, 13.794]	[0, 0]	[0, 1]	[0, 1]	[0, 0]	0	0	0	1968246
13RGP460885.las	238251566.14	238254380.30	[-4162, 4052]	[-24.972, 24.312]	[0, 0]	[0, 1]	[0, 1]	[0, 0]	0	0	0	2015975
13RGP460900.las	238251584.17	238254398.25	[-4158, 4100]	[-24.948, 24.6]	[0, 0]	[0, 1]	[0, 1]	[0, 0]	0	0	0	2262055
13RGP460915.las	238251602.56	238254416.18	[-4129, 4095]	[-24.774, 24.57]	[0, 0]	[0, 1]	[0, 1]	[0, 0]	0	0	0	2610539
13RGP460930.las	238251620.89	238254433.75	[-4128, 3999]	[-24.768, 23.994]	[0, 0]	[0, 1]	[0, 1]	[0, 0]	0	0	0	2679393
13RGP460945.las	238251639.08	238254451.08	[-4147, 4035]	[-24.882, 24.21]	[0, 0]	[0, 1]	[0, 1]	[0, 0]	0	0	0	2798784
13RGP460960.las	238251657.16	238254469.06	[-4132, 4110]	[-24.792, 24.66]	[0, 0]	[0, 1]	[0, 1]	[0, 0]	0	0	0	2982577
13RGP460975.las	238251675.27	238254486.90	[-4213, 4151]	[-25.278, 24.906]	[0, 0]	[0, 1]	[0, 1]	[0, 0]	0	0	0	3096908
13RGP460990.las	238251693.67	238254504.55	[-4232, 4151]	[-25.392, 24.906]	[0, 0]	[0, 1]	[0, 1]	[0, 0]	0	0	0	3010979
13RGP475480.las	239293213.65	239295945.44	[-4272, 4203]	[-25.632, 25.218]	[0, 0]	[0, 1]	[0, 1]	[0, 0]	0	0	0	4266912

DPH-1.3 Report on ASPRS LAS File Format (Tiled Data) - Informational - continued

File	GPS Time min	GPS Time max	Extended Scan Angle	Scan Angle Rank	Scanner Channel	Scan Direction	Edge of Flight Line	User Data	Counts for Synthetic	Key-points	Withheld	Overlap
13RGP475495.las	239293233.80	239295964.99	[-4201, 4099]	[-25.206, 24.594]	[0, 0]	[0, 1]	[0, 1]	[0, 0]	0	0	0	4508568
13RGP475510.las	239293253.76	239295985.20	[-4126, 4050]	[-24.756, 24.3]	[0, 0]	[0, 1]	[0, 1]	[0, 0]	0	0	0	4164238
13RGP475525.las	239293273.56	239296003.77	[-3968, 3998]	[-23.808, 23.988]	[0, 0]	[0, 1]	[0, 1]	[0, 0]	0	0	0	3931173
13RGP475540.las	239293293.22	239296022.72	[-4088, 4066]	[-24.528, 24.396]	[0, 0]	[0, 1]	[0, 1]	[0, 0]	0	0	0	3611181
13RGP475555.las	239293312.98	239296042.29	[-4145, 4161]	[-24.87, 24.966]	[0, 0]	[0, 1]	[0, 1]	[0, 0]	0	0	0	3460691
13RGP475570.las	239293332.37	239296062.08	[-4194, 4202]	[-25.164, 25.212]	[0, 0]	[0, 1]	[0, 1]	[0, 0]	0	0	0	3316979
13RGP475585.las	239293352.24	239296081.49	[-4223, 4200]	[-25.338, 25.2]	[0, 0]	[0, 1]	[0, 1]	[0, 0]	0	0	0	3031462
13RGP475600.las	239293372.09	239296101.06	[-4211, 4184]	[-25.266, 25.104]	[0, 0]	[0, 1]	[0, 1]	[0, 0]	0	0	0	2875918
13RGP475615.las	239293392.05	239296120.91	[-4217, 4186]	[-25.302, 25.116]	[0, 0]	[0, 1]	[0, 1]	[0, 0]	0	0	0	2582882
13RGP475630.las	239293411.34	239296130.66	[-4130, 4120]	[-24.78, 24.72]	[0, 0]	[0, 1]	[0, 1]	[0, 0]	0	0	0	2347666
13RGP475645.las	239293430.92	239294127.82	[-2503, 4051]	[-15.018, 24.306]	[0, 0]	[0, 1]	[0, 1]	[0, 0]	0	0	0	2172472
13RGP475660.las	239293450.64	239294109.26	[-2117, 4051]	[-12.702, 24.306]	[0, 0]	[0, 1]	[0, 1]	[0, 0]	0	0	0	2165090
13RGP475675.las	239293470.08	239294090.63	[-1974, 4068]	[-11.844, 24.408]	[0, 0]	[0, 1]	[0, 1]	[0, 0]	0	0	0	2290323
13RGP475690.las	239293489.99	239294071.83	[-1842, 4118]	[-11.052, 24.708]	[0, 0]	[0, 1]	[0, 1]	[0, 0]	0	0	0	2259322
13RGP475705.las	239293509.71	239294052.96	[-1612, 4118]	[-9.672, 24.708]	[0, 0]	[0, 1]	[0, 1]	[0, 0]	0	0	0	2439765
13RGP475720.las	239293529.58	239294034.48	[-1394, 4119]	[-8.364, 24.714]	[0, 0]	[0, 1]	[0, 1]	[0, 0]	0	0	0	2247620
13RGP475735.las	239293549.42	239294015.67	[-1493, 4084]	[-8.958, 24.504]	[0, 0]	[0, 1]	[0, 1]	[0, 0]	0	0	0	2256752
13RGP475750.las	239293568.86	239293996.82	[-1770, 4154]	[-10.62, 24.924]	[0, 0]	[0, 1]	[0, 1]	[0, 0]	0	0	0	2213237
13RGP475765.las	239293588.73	239293977.73	[-1901, 4150]	[-11.406, 24.9]	[0, 0]	[0, 1]	[0, 1]	[0, 0]	0	0	0	2190094
13RGP475780.las	239293608.57	239293958.84	[-2108, 4085]	[-12.648, 24.51]	[0, 0]	[0, 1]	[0, 1]	[0, 0]	0	0	0	2362684
13RGP475795.las	238253995.35	239293939.75	[-4119, 4086]	[-24.714, 24.516]	[0, 0]	[0, 1]	[0, 1]	[0, 0]	0	0	0	2546171
13RGP475810.las	238253978.29	239293920.70	[-4113, 4072]	[-24.678, 24.432]	[0, 0]	[0, 1]	[0, 1]	[0, 0]	0	0	0	11672754
13RGP475825.las	238253960.58	239293901.84	[-4068, 4049]	[-24.408, 24.294]	[0, 0]	[0, 1]	[0, 1]	[0, 0]	0	0	0	10530238
13RGP475840.las	238253942.60	238256743.52	[-4133, 4083]	[-24.798, 24.498]	[0, 0]	[0, 1]	[0, 1]	[0, 0]	0	0	0	3395532
13RGP475855.las	238253925.40	238256725.82	[-4083, 4103]	[-24.498, 24.618]	[0, 0]	[0, 1]	[0, 1]	[0, 0]	0	0	0	3824376
13RGP475870.las	238253908.07	238256707.97	[-4110, 4102]	[-24.66, 24.612]	[0, 0]	[0, 1]	[0, 1]	[0, 0]	0	0	0	3992599
13RGP475885.las	238253890.73	238256690.50	[-4094, 4085]	[-24.564, 24.51]	[0, 0]	[0, 1]	[0, 1]	[0, 0]	0	0	0	3912765
13RGP475900.las	238253872.90	238256672.36	[-4160, 4086]	[-24.96, 24.516]	[0, 0]	[0, 1]	[0, 1]	[0, 0]	0	0	0	3527966
13RGP475915.las	238253855.82	238256655.27	[-4159, 4083]	[-24.954, 24.498]	[0, 0]	[0, 1]	[0, 1]	[0, 0]	0	0	0	3201272
13RGP475930.las	238253838.23	238256636.99	[-4055, 4051]	[-24.33, 24.306]	[0, 0]	[0, 1]	[0, 1]	[0, 0]	0	0	0	3110823
13RGP475945.las	238253820.60	238256619.78	[-4095, 4052]	[-24.57, 24.312]	[0, 0]	[0, 1]	[0, 1]	[0, 0]	0	0	0	2966191
13RGP475960.las	238253803.08	238256602.26	[-4144, 4071]	[-24.864, 24.426]	[0, 0]	[0, 1]	[0, 1]	[0, 0]	0	0	0	2776410
13RGP475975.las	238253785.44	238256584.58	[-4202, 4133]	[-25.212, 24.798]	[0, 0]	[0, 1]	[0, 1]	[0, 0]	0	0	0	2663664
13RGP475990.las	238253768.10	238256566.72	[-4220, 4247]	[-25.32, 25.482]	[0, 0]	[0, 1]	[0, 1]	[0, 0]	0	0	0	2591233
13RGP490480.las	239291597.89	239293233.79	[-4262, 2618]	[-25.572, 15.708]	[0, 0]	[0, 1]	[0, 1]	[0, 0]	0	0	0	2256815
13RGP490495.las	239291578.77	239293253.74	[-4143, 2321]	[-24.858, 13.926]	[0, 0]	[0, 1]	[0, 1]	[0, 0]	0	0	0	2177074
13RGP490510.las	239291560.16	239293273.55	[-4059, 1998]	[-24.354, 11.988]	[0, 0]	[0, 1]	[0, 1]	[0, 0]	0	0	0	2189292
13RGP490525.las	239291541.32	239293293.20	[-4048, 1834]	[-24.288, 11.004]	[0, 0]	[0, 1]	[0, 1]	[0, 0]	0	0	0	2261636
13RGP490540.las	239291522.56	239293312.97	[-4114, 1574]	[-24.684, 9.444]	[0, 0]	[0, 1]	[0, 1]	[0, 0]	0	0	0	2230257
13RGP490555.las	239291503.42	239293332.36	[-4209, 1493]	[-25.254, 8.958]	[0, 0]	[0, 1]	[0, 1]	[0, 0]	0	0	0	2199382
13RGP490570.las	239291484.86	239293352.23	[-4277, 1298]	[-25.662, 7.788]	[0, 0]	[0, 1]	[0, 1]	[0, 0]	0	0	0	2161378
13RGP490585.las	239291466.10	239293372.08	[-4266, 1432]	[-25.596, 8.592]	[0, 0]	[0, 1]	[0, 1]	[0, 0]	0	0	0	2196813
13RGP490600.las	239291447.24	239293392.04	[-4213, 1697]	[-25.278, 10.182]	[0, 0]	[0, 1]	[0, 1]	[0, 0]	0	0	0	2188381
13RGP490615.las	239291428.65	239293411.32	[-4243, 1949]	[-25.458, 11.694]	[0, 0]	[0, 1]	[0, 1]	[0, 0]	0	0	0	2133067
13RGP490630.las	239291409.68	239293430.92	[-4194, 2125]	[-25.164, 12.75]	[0, 0]	[0, 1]	[0, 1]	[0, 0]	0	0	0	2171476
13RGP490645.las	239291391.05	239293450.64	[-4117, 2215]	[-24.702, 13.29]	[0, 0]	[0, 1]	[0, 1]	[0, 0]	0	0	0	2079600
13RGP490660.las	239291372.47	239293470.07	[-4108, 2471]	[-24.648, 14.826]	[0, 0]	[0, 1]	[0, 1]	[0, 0]	0	0	0	2129503
13RGP490675.las	239290772.20	239293489.99	[-4125, 4032]	[-24.75, 24.192]	[0, 0]	[0, 1]	[0, 1]	[0, 0]	0	0	0	2711563
13RGP490690.las	239290791.08	239293509.70	[-4167, 4065]	[-25.002, 24.39]	[0, 0]	[0, 1]	[0, 1]	[0, 0]	0	0	0	3275445

DPH-1.3 Report on ASPRS LAS File Format (Tiled Data) - Informational - continued

File	GPS Time min	GPS Time max	Extended Scan Angle	Scan Angle Rank	Scanner Channel	Scan Direction	Edge of Flight Line	User Data	Counts for Synthetic	Key-points	Withheld	Overlap
13RGP490705.las	239290810.93	239293529.57	[-4193, 4070]	[-25.158, 24.42]	[0, 0]	[0, 1]	[0, 1]	[0, 0]	0	0	0	3402767
13RGP490720.las	239290831.40	239293549.41	[-4183, 4083]	[-25.098, 24.498]	[0, 0]	[0, 1]	[0, 1]	[0, 0]	0	0	0	3269837
13RGP490735.las	239290851.24	239293568.85	[-4164, 4067]	[-24.984, 24.402]	[0, 0]	[0, 1]	[0, 1]	[0, 0]	0	0	0	3574729
13RGP490750.las	239290871.00	239293588.72	[-4196, 4132]	[-25.176, 24.792]	[0, 0]	[0, 1]	[0, 1]	[0, 0]	0	0	0	3798398
13RGP490765.las	239290891.04	239293608.57	[-4211, 4134]	[-25.266, 24.804]	[0, 0]	[0, 1]	[0, 1]	[0, 0]	0	0	0	3778478
13RGP490780.las	239290911.12	239293628.66	[-4143, 4085]	[-24.858, 24.51]	[0, 0]	[0, 1]	[0, 1]	[0, 0]	0	0	0	4282497
13RGP490795.las	238256778.77	239293648.48	[-4145, 4084]	[-24.87, 24.504]	[0, 0]	[0, 1]	[0, 1]	[0, 0]	0	0	0	4457334
13RGP490810.las	238254273.50	239293667.79	[-4126, 4066]	[-24.756, 24.396]	[0, 0]	[0, 1]	[0, 1]	[0, 0]	0	0	0	13149581
13RGP490825.las	238254290.66	239293684.91	[-4078, 4030]	[-24.468, 24.18]	[0, 0]	[0, 1]	[0, 1]	[0, 0]	0	0	0	11044839
13RGP490840.las	238254308.78	238257089.73	[-4143, 4070]	[-24.858, 24.42]	[0, 0]	[0, 1]	[0, 1]	[0, 0]	0	0	0	2361500
13RGP490855.las	238254325.73	238257107.72	[-4116, 4021]	[-24.696, 24.126]	[0, 0]	[0, 1]	[0, 1]	[0, 0]	0	0	0	2583797
13RGP490870.las	238254343.95	238257124.83	[-4092, 4001]	[-24.552, 24.006]	[0, 0]	[0, 1]	[0, 1]	[0, 0]	0	0	0	2062946
13RGP490885.las	238256672.23	238257142.64	[-2338, 4000]	[-14.028, 24]	[0, 0]	[0, 1]	[0, 1]	[0, 0]	0	0	0	2054939
13RGP490900.las	238256655.26	238257160.14	[-2137, 4032]	[-12.822, 24.192]	[0, 0]	[0, 1]	[0, 1]	[0, 0]	0	0	0	1973955
13RGP490915.las	238256637.00	238257176.52	[-1873, 4065]	[-11.238, 24.39]	[0, 0]	[0, 1]	[0, 1]	[0, 0]	0	0	0	1803845
13RGP490930.las	238256619.61	238257193.76	[-1565, 4033]	[-9.39, 24.198]	[0, 0]	[0, 1]	[0, 1]	[0, 0]	0	0	0	1797374
13RGP490945.las	238256602.10	238257211.67	[-1276, 4069]	[-7.656, 24.414]	[0, 0]	[0, 1]	[0, 1]	[0, 0]	0	0	0	1827780
13RGP490960.las	238256584.37	238257228.46	[-1245, 4068]	[-7.47, 24.408]	[0, 0]	[0, 1]	[0, 1]	[0, 0]	0	0	0	1828485
13RGP490975.las	238256566.65	238257246.10	[-1556, 4152]	[-9.336, 24.912]	[0, 0]	[0, 1]	[0, 1]	[0, 0]	0	0	0	1825862
13RGP490990.las	238256548.83	238257263.51	[-1781, 4152]	[-10.686, 24.912]	[0, 0]	[0, 1]	[0, 1]	[0, 0]	0	0	0	1839787
13RGP505480.las	239290505.49	239291616.20	[-2353, 4132]	[-14.118, 24.792]	[0, 0]	[0, 1]	[0, 1]	[0, 0]	0	0	0	2328703
13RGP505495.las	239290525.57	239291597.88	[-2360, 3999]	[-14.16, 23.994]	[0, 0]	[0, 1]	[0, 1]	[0, 0]	0	0	0	2255539
13RGP505510.las	239288920.49	239291578.77	[-3931, 3943]	[-23.586, 23.658]	[0, 0]	[0, 1]	[0, 1]	[0, 0]	0	0	0	2239434
13RGP505525.las	239288902.62	239291560.15	[-4025, 3953]	[-24.15, 23.718]	[0, 0]	[0, 1]	[0, 1]	[0, 0]	0	0	0	2713642
13RGP505540.las	239288884.47	239291541.31	[-4126, 4085]	[-24.756, 24.51]	[0, 0]	[0, 1]	[0, 1]	[0, 0]	0	0	0	2993464
13RGP505555.las	239288866.51	239291522.55	[-4126, 4146]	[-24.756, 24.876]	[0, 0]	[0, 1]	[0, 1]	[0, 0]	0	0	0	2950156
13RGP505570.las	239288848.39	239291503.41	[-4095, 4203]	[-24.57, 25.218]	[0, 0]	[0, 1]	[0, 1]	[0, 0]	0	0	0	3294395
13RGP505585.las	239288830.84	239291484.86	[-4216, 4185]	[-25.296, 25.11]	[0, 0]	[0, 1]	[0, 1]	[0, 0]	0	0	0	3516802
13RGP505600.las	239288812.80	239291466.09	[-4178, 4132]	[-25.068, 24.792]	[0, 0]	[0, 1]	[0, 1]	[0, 0]	0	0	0	3702828
13RGP505615.las	239288794.87	239291447.24	[-4127, 4133]	[-24.762, 24.798]	[0, 0]	[0, 1]	[0, 1]	[0, 0]	0	0	0	3824626
13RGP505630.las	239288777.00	239291428.64	[-4107, 4116]	[-24.642, 24.696]	[0, 0]	[0, 1]	[0, 1]	[0, 0]	0	0	0	4349943
13RGP505645.las	239288759.37	239291409.68	[-4097, 4067]	[-24.582, 24.402]	[0, 0]	[0, 1]	[0, 1]	[0, 0]	0	0	0	4543926
13RGP505660.las	239288740.11	239291391.04	[-4025, 4037]	[-24.15, 24.222]	[0, 0]	[0, 1]	[0, 1]	[0, 0]	0	0	0	4511408
13RGP505675.las	239288722.49	239291372.46	[-4114, 4032]	[-24.684, 24.192]	[0, 0]	[0, 1]	[0, 1]	[0, 0]	0	0	0	3791025
13RGP505690.las	239288704.52	239291353.71	[-4160, 4069]	[-24.96, 24.414]	[0, 0]	[0, 1]	[0, 1]	[0, 0]	0	0	0	3571605
13RGP505705.las	239288686.61	239291335.02	[-4128, 4081]	[-24.768, 24.486]	[0, 0]	[0, 1]	[0, 1]	[0, 0]	0	0	0	3596973
13RGP505720.las	239288668.12	239291316.22	[-4144, 4082]	[-24.864, 24.492]	[0, 0]	[0, 1]	[0, 1]	[0, 0]	0	0	0	3496004
13RGP505735.las	239288649.93	239291297.72	[-4130, 4070]	[-24.78, 24.42]	[0, 0]	[0, 1]	[0, 1]	[0, 0]	0	0	0	3282340
13RGP505750.las	239288631.49	239291278.89	[-4212, 4116]	[-25.272, 24.696]	[0, 0]	[0, 1]	[0, 1]	[0, 0]	0	0	0	2936409
13RGP505765.las	239288612.98	239291259.88	[-4212, 4129]	[-25.272, 24.774]	[0, 0]	[0, 1]	[0, 1]	[0, 0]	0	0	0	2540314
13RGP505780.las	239288594.23	239291241.20	[-4175, 4066]	[-25.05, 24.396]	[0, 0]	[0, 1]	[0, 1]	[0, 0]	0	0	0	2208200
13RGP505795.las	238257036.00	239291222.48	[-4179, 4072]	[-25.074, 24.432]	[0, 0]	[0, 1]	[0, 1]	[0, 0]	0	0	0	2445658
13RGP505810.las	238257036.00	239290970.63	[-4129, 2204]	[-24.774, 13.224]	[0, 0]	[0, 1]	[0, 1]	[0, 0]	0	0	0	10313532
13RGP505825.las	238257053.34	239290985.70	[-4044, 1902]	[-24.264, 11.412]	[0, 0]	[0, 1]	[0, 1]	[0, 0]	0	0	0	8458493
13RGP505840.las	238257071.35	238259515.15	[-4083, 1605]	[-24.498, 9.63]	[0, 0]	[0, 1]	[0, 1]	[0, 0]	0	0	0	1954026
13RGP505855.las	238257088.18	238259497.20	[-4046, 1792]	[-24.276, 10.752]	[0, 0]	[0, 1]	[0, 1]	[0, 0]	0	0	0	2113907
13RGP505870.las	238257106.30	238259479.27	[-4043, 2033]	[-24.258, 12.198]	[0, 0]	[0, 1]	[0, 1]	[0, 0]	0	0	0	1882700
13RGP505885.las	238257123.11	238259461.13	[-4059, 2255]	[-24.354, 13.53]	[0, 0]	[0, 1]	[0, 1]	[0, 0]	0	0	0	1895477
13RGP505900.las	238257141.31	238259953.20	[-4047, 3943]	[-24.282, 23.658]	[0, 0]	[0, 1]	[0, 1]	[0, 0]	0	0	0	1899803

DPH-1.3 Report on ASPRS LAS File Format (Tiled Data) - Informational - continued

File	GPS Time min	GPS Time max	Extended Scan Angle	Scan Angle Rank	Scanner Channel	Scan Direction	Edge of Flight Line	User Data	Counts for Synthetic	Key-points	Withheld	Overlap
13RGP505915.las	238257158.51	238259971.37	[-4112, 3977]	[-24.672, 23.862]	[0, 0]	[0, 1]	[0, 1]	[0, 0]	0	0	0	2133248
13RGP505930.las	238257174.97	238259988.84	[-4077, 3998]	[-24.462, 23.988]	[0, 0]	[0, 1]	[0, 1]	[0, 0]	0	0	0	2430974
13RGP505945.las	238257192.45	238260005.97	[-4110, 4033]	[-24.66, 24.198]	[0, 0]	[0, 1]	[0, 1]	[0, 0]	0	0	0	2622362
13RGP505960.las	238257210.26	238260024.49	[-4129, 4071]	[-24.774, 24.426]	[0, 0]	[0, 1]	[0, 1]	[0, 0]	0	0	0	2768935
13RGP505975.las	238257227.03	238260041.93	[-4196, 4071]	[-25.176, 24.426]	[0, 0]	[0, 1]	[0, 1]	[0, 0]	0	0	0	2963738
13RGP505990.las	238257244.44	238260059.11	[-4203, 4083]	[-25.218, 24.498]	[0, 0]	[0, 1]	[0, 1]	[0, 0]	0	0	0	3090582
13RGP520480.las	239287846.26	239290525.56	[-4230, 4067]	[-25.38, 24.402]	[0, 0]	[0, 1]	[0, 1]	[0, 0]	0	0	0	4247345
13RGP520495.las	239287866.45	239290545.48	[-4096, 4034]	[-24.576, 24.204]	[0, 0]	[0, 1]	[0, 1]	[0, 0]	0	0	0	4451859
13RGP520510.las	239287886.74	239290566.18	[-4003, 3944]	[-24.018, 23.664]	[0, 0]	[0, 1]	[0, 1]	[0, 0]	0	0	0	4648011
13RGP520525.las	239287908.09	239290586.89	[-3944, 4016]	[-23.664, 24.096]	[0, 0]	[0, 1]	[0, 1]	[0, 0]	0	0	0	3773944
13RGP520540.las	239287928.30	239290606.90	[-4125, 4068]	[-24.75, 24.408]	[0, 0]	[0, 1]	[0, 1]	[0, 0]	0	0	0	3447095
13RGP520555.las	239287949.19	239290627.39	[-4196, 4067]	[-25.176, 24.402]	[0, 0]	[0, 1]	[0, 1]	[0, 0]	0	0	0	3505468
13RGP520570.las	239287970.12	239290647.33	[-4218, 4062]	[-25.308, 24.372]	[0, 0]	[0, 1]	[0, 1]	[0, 0]	0	0	0	3504700
13RGP520585.las	239287990.79	239290667.40	[-4235, 4143]	[-25.41, 24.858]	[0, 0]	[0, 1]	[0, 1]	[0, 0]	0	0	0	3060223
13RGP520600.las	239288011.59	239290687.49	[-4209, 4118]	[-25.254, 24.708]	[0, 0]	[0, 1]	[0, 1]	[0, 0]	0	0	0	2958905
13RGP520615.las	239288032.39	239290707.92	[-4128, 4067]	[-24.768, 24.402]	[0, 0]	[0, 1]	[0, 1]	[0, 0]	0	0	0	2742935
13RGP520630.las	239288053.37	239290719.91	[-4126, 4048]	[-24.756, 24.288]	[0, 0]	[0, 1]	[0, 1]	[0, 0]	0	0	0	2461086
13RGP520645.las	239288074.07	239288776.99	[-2379, 4033]	[-14.274, 24.198]	[0, 0]	[0, 1]	[0, 1]	[0, 0]	0	0	0	2184518
13RGP520660.las	239288094.84	239288759.36	[-2186, 4042]	[-13.116, 24.252]	[0, 0]	[0, 1]	[0, 1]	[0, 0]	0	0	0	2464650
13RGP520675.las	239288115.52	239288740.10	[-1945, 4084]	[-11.67, 24.504]	[0, 0]	[0, 1]	[0, 1]	[0, 0]	0	0	0	2244711
13RGP520690.las	239288136.18	239288722.48	[-1825, 4083]	[-10.95, 24.498]	[0, 0]	[0, 1]	[0, 1]	[0, 0]	0	0	0	2384803
13RGP520705.las	239288156.81	239288704.51	[-1564, 4066]	[-9.384, 24.396]	[0, 0]	[0, 1]	[0, 1]	[0, 0]	0	0	0	2329354
13RGP520720.las	239288177.93	239288686.60	[-1338, 4048]	[-8.028, 24.288]	[0, 0]	[0, 1]	[0, 1]	[0, 0]	0	0	0	2349890
13RGP520735.las	239288198.81	239288668.11	[-1467, 4084]	[-8.802, 24.504]	[0, 0]	[0, 1]	[0, 1]	[0, 0]	0	0	0	2391612
13RGP520750.las	239288219.50	239288649.93	[-1717, 4115]	[-10.302, 24.69]	[0, 0]	[0, 1]	[0, 1]	[0, 0]	0	0	0	2195002
13RGP520765.las	239288240.40	239288631.48	[-1847, 4124]	[-11.082, 24.744]	[0, 0]	[0, 1]	[0, 1]	[0, 0]	0	0	0	2088102
13RGP520780.las	239288261.30	239288612.97	[-2110, 4120]	[-12.66, 24.72]	[0, 0]	[0, 1]	[0, 1]	[0, 0]	0	0	0	2124094
13RGP520795.las	238259551.01	239288594.22	[-4065, 4094]	[-24.39, 24.564]	[0, 0]	[0, 1]	[0, 1]	[0, 0]	0	0	0	2756598
13RGP520810.las	238259532.92	239288575.72	[-4109, 4070]	[-24.654, 24.42]	[0, 0]	[0, 1]	[0, 1]	[0, 0]	0	0	0	11989905
13RGP520825.las	238259514.93	239288557.82	[-4009, 3987]	[-24.054, 23.922]	[0, 0]	[0, 1]	[0, 1]	[0, 0]	0	0	0	10927309
13RGP520840.las	238259497.02	239288345.30	[-3955, 3988]	[-23.73, 23.928]	[0, 0]	[0, 1]	[0, 1]	[0, 0]	0	0	0	3474266
13RGP520855.las	238259478.80	238262316.47	[-4031, 3966]	[-24.186, 23.796]	[0, 0]	[0, 1]	[0, 1]	[0, 0]	0	0	0	3803799
13RGP520870.las	238259460.87	238262298.55	[-4050, 3999]	[-24.3, 23.994]	[0, 0]	[0, 1]	[0, 1]	[0, 0]	0	0	0	3739220
13RGP520885.las	238259442.92	238262280.24	[-4063, 4000]	[-24.378, 24]	[0, 0]	[0, 1]	[0, 1]	[0, 0]	0	0	0	3780408
13RGP520900.las	238259425.17	238262262.01	[-4058, 3995]	[-24.348, 23.97]	[0, 0]	[0, 1]	[0, 1]	[0, 0]	0	0	0	3928122
13RGP520915.las	238259406.74	238262243.43	[-4043, 3967]	[-24.258, 23.802]	[0, 0]	[0, 1]	[0, 1]	[0, 0]	0	0	0	3596691
13RGP520930.las	238259388.98	238262225.82	[-4047, 3998]	[-24.282, 23.988]	[0, 0]	[0, 1]	[0, 1]	[0, 0]	0	0	0	3272735
13RGP520945.las	238259370.70	238262207.43	[-4086, 4050]	[-24.516, 24.3]	[0, 0]	[0, 1]	[0, 1]	[0, 0]	0	0	0	3066018
13RGP520960.las	238259352.91	238262189.36	[-4128, 4071]	[-24.768, 24.426]	[0, 0]	[0, 1]	[0, 1]	[0, 0]	0	0	0	2881232
13RGP520975.las	238259334.58	238262170.81	[-4129, 4097]	[-24.774, 24.582]	[0, 0]	[0, 1]	[0, 1]	[0, 0]	0	0	0	2686689
13RGP520990.las	238259316.69	238262152.86	[-4145, 4102]	[-24.87, 24.612]	[0, 0]	[0, 1]	[0, 1]	[0, 0]	0	0	0	2534031
13RGP535480.las	239286456.17	239288973.60	[-4109, 4091]	[-24.654, 24.546]	[0, 0]	[0, 1]	[0, 1]	[0, 0]	0	0	0	2209223
13RGP535495.las	239286438.28	239287886.72	[-4108, 2371]	[-24.648, 14.226]	[0, 0]	[0, 1]	[0, 1]	[0, 0]	0	0	0	2061104
13RGP535510.las	239286421.05	239287908.09	[-4023, 2039]	[-24.138, 12.234]	[0, 0]	[0, 1]	[0, 1]	[0, 0]	0	0	0	2064694
13RGP535525.las	239286403.73	239287928.28	[-4059, 1810]	[-24.354, 10.86]	[0, 0]	[0, 1]	[0, 1]	[0, 0]	0	0	0	2208026
13RGP535540.las	239286385.87	239287949.18	[-4094, 1789]	[-24.564, 10.734]	[0, 0]	[0, 1]	[0, 1]	[0, 0]	0	0	0	2157064
13RGP535555.las	239286368.14	239287970.12	[-4030, 1463]	[-24.18, 8.778]	[0, 0]	[0, 1]	[0, 1]	[0, 0]	0	0	0	2308428
13RGP535570.las	239286350.83	239287990.79	[-4114, 1228]	[-24.684, 7.368]	[0, 0]	[0, 1]	[0, 1]	[0, 0]	0	0	0	2054204
13RGP535585.las	239286332.36	239288011.58	[-4147, 1365]	[-24.882, 8.19]	[0, 0]	[0, 1]	[0, 1]	[0, 0]	0	0	0	2150542

DPH-1.3 Report on ASPRS LAS File Format (Tiled Data) - Informational - continued

File	GPS Time min	GPS Time max	Extended Scan Angle	Scan Angle Rank	Scanner Channel	Scan Direction	Edge of Flight Line	User Data	Counts for Synthetic	Key-points	Withheld	Overlap
13RGP535600.las	239286315.03	239288032.38	[-4131, 1521]	[-24.786, 9.126]	[0, 0]	[0, 1]	[0, 1]	[0, 0]	0	0	0	2156043
13RGP535615.las	239286297.64	239288053.37	[-4092, 1941]	[-24.552, 11.646]	[0, 0]	[0, 1]	[0, 1]	[0, 0]	0	0	0	2300389
13RGP535630.las	239286279.94	239288074.06	[-4092, 2095]	[-24.552, 12.57]	[0, 0]	[0, 1]	[0, 1]	[0, 0]	0	0	0	2179583
13RGP535645.las	239137106.95	239288094.84	[-4031, 3942]	[-24.186, 23.652]	[0, 0]	[0, 1]	[0, 1]	[0, 0]	0	0	0	2424880
13RGP535660.las	239137107.16	239288115.50	[-4078, 4085]	[-24.468, 24.51]	[0, 0]	[0, 1]	[0, 1]	[0, 0]	0	0	0	2321345
13RGP535675.las	239137124.73	239288136.17	[-4147, 4050]	[-24.882, 24.3]	[0, 0]	[0, 1]	[0, 1]	[0, 0]	0	0	0	2549211
13RGP535690.las	239137142.55	239288156.80	[-4147, 3996]	[-24.882, 23.976]	[0, 0]	[0, 1]	[0, 1]	[0, 0]	0	0	0	2914967
13RGP535705.las	239137161.87	239288177.93	[-4111, 4008]	[-24.666, 24.048]	[0, 0]	[0, 1]	[0, 1]	[0, 0]	0	0	0	3077365
13RGP535720.las	239137178.79	239288198.80	[-4066, 4005]	[-24.396, 24.03]	[0, 0]	[0, 1]	[0, 1]	[0, 0]	0	0	0	3352839
13RGP535735.las	239137196.35	239288219.50	[-4127, 4016]	[-24.762, 24.096]	[0, 0]	[0, 1]	[0, 1]	[0, 0]	0	0	0	3542635
13RGP535750.las	239137214.52	239288240.39	[-4146, 4057]	[-24.876, 24.342]	[0, 0]	[0, 1]	[0, 1]	[0, 0]	0	0	0	3399689
13RGP535765.las	239137231.92	239288261.29	[-4147, 4059]	[-24.882, 24.354]	[0, 0]	[0, 1]	[0, 1]	[0, 0]	0	0	0	3736776
13RGP535780.las	239137249.61	239288282.01	[-4126, 4063]	[-24.756, 24.378]	[0, 0]	[0, 1]	[0, 1]	[0, 0]	0	0	0	4192120
13RGP535795.las	238259828.50	239288302.76	[-4127, 4056]	[-24.762, 24.336]	[0, 0]	[0, 1]	[0, 1]	[0, 0]	0	0	0	4603705
13RGP535810.las	238259828.58	239288323.62	[-4126, 4050]	[-24.756, 24.3]	[0, 0]	[0, 1]	[0, 1]	[0, 0]	0	0	0	13399720
13RGP535825.las	238259846.29	239288344.58	[-4010, 3964]	[-24.06, 23.784]	[0, 0]	[0, 1]	[0, 1]	[0, 0]	0	0	0	11082060
13RGP535840.las	238259863.80	239288345.30	[-3979, 3910]	[-23.874, 23.46]	[0, 0]	[0, 1]	[0, 1]	[0, 0]	0	0	0	2861196
13RGP535855.las	238259881.33	238262691.03	[-3990, 3984]	[-23.94, 23.904]	[0, 0]	[0, 1]	[0, 1]	[0, 0]	0	0	0	2339512
13RGP535870.las	238259899.11	238262708.36	[-4051, 3990]	[-24.306, 23.94]	[0, 0]	[0, 1]	[0, 1]	[0, 0]	0	0	0	1971829
13RGP535885.las	238259919.61	238262725.70	[-4059, 4003]	[-24.354, 24.018]	[0, 0]	[0, 1]	[0, 1]	[0, 0]	0	0	0	1896214
13RGP535900.las	238262242.67	238262743.00	[-2272, 3999]	[-13.632, 23.994]	[0, 0]	[0, 1]	[0, 1]	[0, 0]	0	0	0	1804149
13RGP535915.las	238262225.18	238262760.33	[-2045, 3965]	[-12.27, 23.79]	[0, 0]	[0, 1]	[0, 1]	[0, 0]	0	0	0	1933718
13RGP535930.las	238262206.87	238262777.39	[-1814, 3983]	[-10.884, 23.898]	[0, 0]	[0, 1]	[0, 1]	[0, 0]	0	0	0	1913158
13RGP535945.las	238262188.73	238262795.28	[-1591, 3998]	[-9.546, 23.988]	[0, 0]	[0, 1]	[0, 1]	[0, 0]	0	0	0	1770876
13RGP535960.las	238262170.25	238262812.07	[-1404, 4066]	[-8.424, 24.396]	[0, 0]	[0, 1]	[0, 1]	[0, 0]	0	0	0	1866137
13RGP535975.las	238262152.27	238262829.67	[-1183, 4067]	[-7.098, 24.402]	[0, 0]	[0, 1]	[0, 1]	[0, 0]	0	0	0	1840859
13RGP535990.las	238262133.86	238262847.00	[-1499, 4084]	[-8.994, 24.504]	[0, 0]	[0, 1]	[0, 1]	[0, 0]	0	0	0	1854953
13RGP550480.las	239136895.10	239286473.47	[-2158, 3996]	[-12.948, 23.976]	[0, 0]	[0, 1]	[0, 1]	[0, 0]	0	0	0	2085126
13RGP550495.las	239136913.21	239286456.16	[-2322, 3972]	[-13.932, 23.832]	[0, 0]	[0, 1]	[0, 1]	[0, 0]	0	0	0	2326962
13RGP550510.las	239135553.67	239286438.27	[-4016, 3948]	[-24.096, 23.688]	[0, 0]	[0, 1]	[0, 1]	[0, 0]	0	0	0	2371458
13RGP550525.las	239135533.41	239286421.04	[-3912, 3881]	[-23.472, 23.286]	[0, 0]	[0, 1]	[0, 1]	[0, 0]	0	0	0	2917490
13RGP550540.las	239135511.97	239286403.72	[-3950, 3947]	[-23.7, 23.682]	[0, 0]	[0, 1]	[0, 1]	[0, 0]	0	0	0	2938612
13RGP550555.las	239135490.31	239286385.86	[-3938, 3964]	[-23.628, 23.784]	[0, 0]	[0, 1]	[0, 1]	[0, 0]	0	0	0	3250640
13RGP550570.las	239135469.04	239286368.13	[-4019, 4029]	[-24.114, 24.174]	[0, 0]	[0, 1]	[0, 1]	[0, 0]	0	0	0	3449102
13RGP550585.las	239135448.25	239286350.82	[-4117, 4104]	[-24.702, 24.624]	[0, 0]	[0, 1]	[0, 1]	[0, 0]	0	0	0	3394159
13RGP550600.las	239135429.81	239286332.36	[-4648, 4079]	[-27.888, 24.474]	[0, 0]	[0, 1]	[0, 1]	[0, 0]	0	0	0	3665318
13RGP550615.las	239135409.66	239286315.03	[-4099, 4009]	[-24.594, 24.054]	[0, 0]	[0, 1]	[0, 1]	[0, 0]	0	0	0	3727386
13RGP550630.las	239135388.17	239286297.62	[-3996, 3998]	[-23.976, 23.988]	[0, 0]	[0, 1]	[0, 1]	[0, 0]	0	0	0	4274965
13RGP550645.las	239135367.91	239286279.93	[-4004, 3981]	[-24.024, 23.886]	[0, 0]	[0, 1]	[0, 1]	[0, 0]	0	0	0	4409505
13RGP550660.las	239135346.97	239286262.36	[-4151, 4079]	[-24.906, 24.474]	[0, 0]	[0, 1]	[0, 1]	[0, 0]	0	0	0	4047029
13RGP550675.las	239135326.94	239286245.02	[-4129, 4064]	[-24.774, 24.384]	[0, 0]	[0, 1]	[0, 1]	[0, 0]	0	0	0	4038469
13RGP550690.las	239135307.50	239286227.41	[-4050, 4014]	[-24.3, 24.084]	[0, 0]	[0, 1]	[0, 1]	[0, 0]	0	0	0	3661898
13RGP550705.las	239135288.40	239286209.93	[-4053, 3985]	[-24.318, 23.91]	[0, 0]	[0, 1]	[0, 1]	[0, 0]	0	0	0	3342917
13RGP550720.las	239135267.41	239286192.44	[-4073, 3926]	[-24.438, 23.556]	[0, 0]	[0, 1]	[0, 1]	[0, 0]	0	0	0	3481851
13RGP550735.las	239135245.59	239286174.02	[-4087, 4034]	[-24.522, 24.204]	[0, 0]	[0, 1]	[0, 1]	[0, 0]	0	0	0	3126301
13RGP550750.las	239135224.11	239286156.17	[-4118, 4049]	[-24.708, 24.294]	[0, 0]	[0, 1]	[0, 1]	[0, 0]	0	0	0	2768026
13RGP550765.las	239135204.38	239286138.41	[-4115, 4031]	[-24.69, 24.186]	[0, 0]	[0, 1]	[0, 1]	[0, 0]	0	0	0	2450686
13RGP550780.las	239135183.80	239286120.19	[-4098, 4066]	[-24.588, 24.396]	[0, 0]	[0, 1]	[0, 1]	[0, 0]	0	0	0	2317747
13RGP550795.las	238262620.50	239286099.82	[-4067, 4042]	[-24.402, 24.252]	[0, 0]	[0, 1]	[0, 1]	[0, 0]	0	0	0	2566431

DPH-1.3 Report on ASPRS LAS File Format (Tiled Data) - Informational - continued

File	GPS Time min	GPS Time max	Extended Scan Angle	Scan Angle Rank	Scanner Channel	Scan Direction	Edge of Flight Line	User Data	Counts for Synthetic	Key-points	Withheld	Overlap
13RGP550810.las	238262620.51	239137303.24	[-4088, 2068]	[-24.528, 12.408]	[0, 0]	[0, 1]	[0, 1]	[0, 0]	0	0	0	10709907
13RGP550825.las	238262637.64	239137318.13	[-4025, 1681]	[-24.15, 10.086]	[0, 0]	[0, 1]	[0, 1]	[0, 0]	0	0	0	9822773
13RGP550840.las	238262654.61	238269141.79	[-3942, 1388]	[-23.652, 8.328]	[0, 0]	[0, 1]	[0, 1]	[0, 0]	0	0	0	2037170
13RGP550855.las	238262672.02	238269124.30	[-4044, 1640]	[-24.264, 9.84]	[0, 0]	[0, 1]	[0, 1]	[0, 0]	0	0	0	1921927
13RGP550870.las	238262689.37	238269106.10	[-4048, 1844]	[-24.288, 11.064]	[0, 0]	[0, 1]	[0, 1]	[0, 0]	0	0	0	1809145
13RGP550885.las	238262706.44	238269088.22	[-4016, 2008]	[-24.096, 12.048]	[0, 0]	[0, 1]	[0, 1]	[0, 0]	0	0	0	1959328
13RGP550900.las	238262724.06	238269070.32	[-4031, 2313]	[-24.186, 13.878]	[0, 0]	[0, 1]	[0, 1]	[0, 0]	0	0	0	1961488
13RGP550915.las	238262740.76	238269052.29	[-4044, 2516]	[-24.264, 15.096]	[0, 0]	[0, 1]	[0, 1]	[0, 0]	0	0	0	1890478
13RGP550930.las	238262758.27	238269578.64	[-4043, 3981]	[-24.258, 23.886]	[0, 0]	[0, 1]	[0, 1]	[0, 0]	0	0	0	2201035
13RGP550945.las	238262775.58	238269596.10	[-4074, 3950]	[-24.444, 23.7]	[0, 0]	[0, 1]	[0, 1]	[0, 0]	0	0	0	2521741
13RGP550960.las	238262793.00	238269613.58	[-4030, 3947]	[-24.18, 23.682]	[0, 0]	[0, 1]	[0, 1]	[0, 0]	0	0	0	2747146
13RGP550975.las	238262810.16	238269631.03	[-4076, 3917]	[-24.456, 23.502]	[0, 0]	[0, 1]	[0, 1]	[0, 0]	0	0	0	2962646
13RGP550990.las	238262827.75	238269648.39	[-4068, 3997]	[-24.408, 23.982]	[0, 0]	[0, 1]	[0, 1]	[0, 0]	0	0	0	3283886
13RGP565480.las	239127776.01	239136913.20	[-4016, 3942]	[-24.096, 23.652]	[0, 0]	[0, 1]	[0, 1]	[0, 0]	0	0	0	4285806
13RGP565495.las	239127794.70	239136930.67	[-4039, 4000]	[-24.234, 24]	[0, 0]	[0, 1]	[0, 1]	[0, 0]	0	0	0	4037569
13RGP565510.las	239127813.36	239136949.83	[-4015, 3942]	[-24.09, 23.652]	[0, 0]	[0, 1]	[0, 1]	[0, 0]	0	0	0	3663751
13RGP565525.las	239127831.61	239136967.88	[-3908, 3864]	[-23.448, 23.184]	[0, 0]	[0, 1]	[0, 1]	[0, 0]	0	0	0	3647303
13RGP565540.las	239127850.44	239136984.76	[-3924, 3884]	[-23.544, 23.304]	[0, 0]	[0, 1]	[0, 1]	[0, 0]	0	0	0	3411150
13RGP565555.las	239127869.82	239137002.64	[-3980, 3915]	[-23.88, 23.49]	[0, 0]	[0, 1]	[0, 1]	[0, 0]	0	0	0	3365984
13RGP565570.las	239127887.86	239137019.84	[-4064, 3969]	[-24.384, 23.814]	[0, 0]	[0, 1]	[0, 1]	[0, 0]	0	0	0	3062444
13RGP565585.las	239127907.19	239137035.78	[-4164, 4072]	[-24.984, 24.432]	[0, 0]	[0, 1]	[0, 1]	[0, 0]	0	0	0	2791527
13RGP565600.las	239127925.45	239137054.46	[-4128, 4081]	[-24.768, 24.486]	[0, 0]	[0, 1]	[0, 1]	[0, 0]	0	0	62085	2584604
13RGP565615.las	239127944.24	239137072.15	[-4059, 4056]	[-24.354, 24.336]	[0, 0]	[0, 1]	[0, 1]	[0, 0]	0	0	0	2705385
13RGP565630.las	239127962.58	239137076.68	[-3984, 3952]	[-23.904, 23.712]	[0, 0]	[0, 1]	[0, 1]	[0, 0]	0	0	0	2221718
13RGP565645.las	239127980.51	239137092.10	[-3918, 3956]	[-23.508, 23.736]	[0, 0]	[0, 1]	[0, 1]	[0, 0]	0	0	0	2141667
13RGP565660.las	239127999.35	239135367.96	[-2022, 4023]	[-12.132, 24.138]	[0, 0]	[0, 1]	[0, 1]	[0, 0]	0	0	0	2121802
13RGP565675.las	239128017.77	239135347.73	[-1926, 4042]	[-11.556, 24.252]	[0, 0]	[0, 1]	[0, 1]	[0, 0]	0	0	0	2194105
13RGP565690.las	239128036.18	239135327.98	[-1717, 3992]	[-10.302, 23.952]	[0, 0]	[0, 1]	[0, 1]	[0, 0]	0	0	0	2045566
13RGP565705.las	239128053.08	239135307.55	[-1475, 3984]	[-8.85, 23.904]	[0, 0]	[0, 1]	[0, 1]	[0, 0]	0	0	0	2052999
13RGP565720.las	239128071.95	239135289.24	[-1204, 4045]	[-7.224, 24.27]	[0, 0]	[0, 1]	[0, 1]	[0, 0]	0	0	0	2267858
13RGP565735.las	239128091.60	239135268.35	[-1411, 4047]	[-8.466, 24.282]	[0, 0]	[0, 1]	[0, 1]	[0, 0]	0	0	0	2084676
13RGP565750.las	239128108.93	239135246.41	[-1660, 4040]	[-9.96, 24.24]	[0, 0]	[0, 1]	[0, 1]	[0, 0]	0	0	0	2016018
13RGP565765.las	239128127.17	239135225.01	[-1911, 4037]	[-11.466, 24.222]	[0, 0]	[0, 1]	[0, 1]	[0, 0]	0	0	0	1995255
13RGP565780.las	239128145.86	239135204.74	[-2030, 3998]	[-12.18, 23.988]	[0, 0]	[0, 1]	[0, 1]	[0, 0]	0	0	0	2082707
13RGP565795.las	238269177.66	239135184.01	[-4043, 4003]	[-24.258, 24.018]	[0, 0]	[0, 1]	[0, 1]	[0, 0]	0	0	0	2537926
13RGP565810.las	238269159.69	239135164.42	[-4022, 3988]	[-24.132, 23.928]	[0, 0]	[0, 1]	[0, 1]	[0, 0]	0	0	0	11610027
13RGP565825.las	238269141.43	239135145.15	[-3941, 3949]	[-23.646, 23.694]	[0, 0]	[0, 1]	[0, 1]	[0, 0]	0	0	0	9238464
13RGP565840.las	238269123.67	238271941.47	[-3926, 3879]	[-23.556, 23.274]	[0, 0]	[0, 1]	[0, 1]	[0, 0]	0	0	0	3185707
13RGP565855.las	238269105.78	238271923.26	[-3979, 3967]	[-23.874, 23.802]	[0, 0]	[0, 1]	[0, 1]	[0, 0]	0	0	0	3330127
13RGP565870.las	238269087.90	238271905.12	[-4030, 3983]	[-24.18, 23.898]	[0, 0]	[0, 1]	[0, 1]	[0, 0]	0	0	0	3283950
13RGP565885.las	238269070.19	238271886.83	[-4009, 3950]	[-24.054, 23.7]	[0, 0]	[0, 1]	[0, 1]	[0, 0]	0	0	0	3866761
13RGP565900.las	238269051.95	238271869.17	[-4011, 3966]	[-24.066, 23.796]	[0, 0]	[0, 1]	[0, 1]	[0, 0]	0	0	0	3926371
13RGP565915.las	238269034.17	238271851.05	[-4058, 4000]	[-24.348, 24]	[0, 0]	[0, 1]	[0, 1]	[0, 0]	0	0	0	3786016
13RGP565930.las	238269016.06	238271833.31	[-4044, 3983]	[-24.264, 23.898]	[0, 0]	[0, 1]	[0, 1]	[0, 0]	0	0	0	3509182
13RGP565945.las	238268998.12	238271815.40	[-4027, 3983]	[-24.162, 23.898]	[0, 0]	[0, 1]	[0, 1]	[0, 0]	0	0	0	3203877
13RGP565960.las	238268980.41	238271797.20	[-3996, 3962]	[-23.976, 23.772]	[0, 0]	[0, 1]	[0, 1]	[0, 0]	0	0	0	2964644
13RGP565975.las	238268962.17	238271779.37	[-3994, 3965]	[-23.964, 23.79]	[0, 0]	[0, 1]	[0, 1]	[0, 0]	0	0	0	2897442
13RGP565990.las	238268943.37	238271761.42	[-4066, 3965]	[-24.396, 23.79]	[0, 0]	[0, 1]	[0, 1]	[0, 0]	0	0	0	2657413
13RGP580480.las	239125260.74	239135610.29	[-3952, 3917]	[-23.712, 23.502]	[0, 0]	[0, 1]	[0, 1]	[0, 0]	0	0	0	5543685

DPH-1.3 Report on ASPRS LAS File Format (Tiled Data) - Informational - continued

File	GPS Time min	GPS Time max	Extended Scan Angle	Scan Angle Rank	Scanner Channel	Scan Direction	Edge of Flight Line	User Data	Counts for Synthetic	Key-points	Withheld	Overlap
13RGP580495.las	239125278.51	239127813.35	[-3975, 3896]	[-23.85, 23.376]	[0, 0]	[0, 1]	[0, 1]	[0, 0]	0	0	0	5688910
13RGP580510.las	239125296.11	239127831.59	[-3960, 3922]	[-23.76, 23.532]	[0, 0]	[0, 1]	[0, 1]	[0, 0]	0	0	0	5571844
13RGP580525.las	239125313.89	239127850.43	[-3903, 3852]	[-23.418, 23.112]	[0, 0]	[0, 1]	[0, 1]	[0, 0]	0	0	0	5619630
13RGP580540.las	239125331.07	239127869.81	[-3941, 3866]	[-23.646, 23.196]	[0, 0]	[0, 1]	[0, 1]	[0, 0]	0	0	0	6386377
13RGP580555.las	239125349.25	239127887.85	[-3980, 3882]	[-23.88, 23.292]	[0, 0]	[0, 1]	[0, 1]	[0, 0]	0	0	0	5982377
13RGP580570.las	239125366.71	239127907.19	[-4025, 3960]	[-24.15, 23.76]	[0, 0]	[0, 1]	[0, 1]	[0, 0]	0	0	0	6203808
13RGP580585.las	239125384.67	239127925.44	[-4031, 3971]	[-24.186, 23.826]	[0, 0]	[0, 1]	[0, 1]	[0, 0]	0	0	0	6398116
13RGP580600.las	239125402.66	239127944.23	[-4046, 4013]	[-24.276, 24.078]	[0, 0]	[0, 1]	[0, 1]	[0, 0]	0	0	0	6606803
13RGP580615.las	239125420.20	239127962.57	[-4051, 4034]	[-24.306, 24.204]	[0, 0]	[0, 1]	[0, 1]	[0, 0]	0	0	0	6657611
13RGP580630.las	239125437.73	239127980.50	[-4022, 3968]	[-24.132, 23.808]	[0, 0]	[0, 1]	[0, 1]	[0, 0]	0	0	0	7175784
13RGP580645.las	239125455.32	239127999.34	[-4017, 3966]	[-24.102, 23.796]	[0, 0]	[0, 1]	[0, 1]	[0, 0]	0	0	0	7370080
13RGP580660.las	239123697.48	239128017.76	[-3982, 3932]	[-23.892, 23.592]	[0, 0]	[0, 1]	[0, 1]	[0, 0]	0	0	0	7677589
13RGP580675.las	239123676.79	239128036.17	[-4017, 3938]	[-24.102, 23.628]	[0, 0]	[0, 1]	[0, 1]	[0, 0]	0	0	0	8323592
13RGP580690.las	239123654.61	239128053.08	[-4060, 3956]	[-24.36, 23.736]	[0, 0]	[0, 1]	[0, 1]	[0, 0]	0	0	0	8723095
13RGP580705.las	239123634.36	239128071.94	[-4129, 4051]	[-24.774, 24.306]	[0, 0]	[0, 1]	[0, 1]	[0, 0]	0	0	0	8408082
13RGP580720.las	239123613.42	239128091.59	[-4099, 4051]	[-24.594, 24.306]	[0, 0]	[0, 1]	[0, 1]	[0, 0]	0	0	0	8754342
13RGP580735.las	239123592.04	239128108.92	[-4118, 3984]	[-24.708, 23.904]	[0, 0]	[0, 1]	[0, 1]	[0, 0]	0	0	0	9455198
13RGP580750.las	239123570.53	239128127.17	[-4114, 4012]	[-24.684, 24.072]	[0, 0]	[0, 1]	[0, 1]	[0, 0]	0	0	0	9384140
13RGP580765.las	239123549.85	239128145.85	[-4131, 4031]	[-24.786, 24.186]	[0, 0]	[0, 1]	[0, 1]	[0, 0]	0	0	0	9702629
13RGP580780.las	239123527.79	239128164.49	[-4079, 4001]	[-24.474, 24.006]	[0, 0]	[0, 1]	[0, 1]	[0, 0]	0	0	0	10833592
13RGP580795.las	238272248.01	239128183.18	[-4078, 3982]	[-24.468, 23.892]	[0, 0]	[0, 1]	[0, 1]	[0, 0]	0	0	0	11870180
13RGP580810.las	238269420.01	239128200.72	[-4090, 3966]	[-24.54, 23.796]	[0, 0]	[0, 1]	[0, 1]	[0, 0]	0	0	0	19688115
13RGP580825.las	238269436.73	239128210.28	[-3963, 3881]	[-23.778, 23.286]	[0, 0]	[0, 1]	[0, 1]	[0, 0]	0	0	0	12492133
13RGP580840.las	238269454.17	238272303.94	[-3910, 3867]	[-23.46, 23.202]	[0, 0]	[0, 1]	[0, 1]	[0, 0]	0	0	0	2891790
13RGP580855.las	238269471.50	238272321.98	[-3962, 3950]	[-23.772, 23.7]	[0, 0]	[0, 1]	[0, 1]	[0, 0]	0	0	0	2853817
13RGP580870.las	238269488.68	238272340.22	[-4023, 3969]	[-24.138, 23.814]	[0, 0]	[0, 1]	[0, 1]	[0, 0]	0	0	0	2554010
13RGP580885.las	238269506.63	238272358.66	[-4000, 3931]	[-24, 23.586]	[0, 0]	[0, 1]	[0, 1]	[0, 0]	0	0	0	2255332
13RGP580900.las	238271850.99	238272376.91	[-2302, 3916]	[-13.812, 23.496]	[0, 0]	[0, 1]	[0, 1]	[0, 0]	0	0	0	1964738
13RGP580915.las	238271833.04	238272395.15	[-2104, 3970]	[-12.624, 23.82]	[0, 0]	[0, 1]	[0, 1]	[0, 0]	0	0	0	1876583
13RGP580930.las	238271815.28	238272412.78	[-1943, 3984]	[-11.658, 23.904]	[0, 0]	[0, 1]	[0, 1]	[0, 0]	0	0	0	2056662
13RGP580945.las	238271797.20	238272430.87	[-1776, 3963]	[-10.656, 23.778]	[0, 0]	[0, 1]	[0, 1]	[0, 0]	0	0	0	1967695
13RGP580960.las	238271779.38	238272448.86	[-1550, 3919]	[-9.3, 23.514]	[0, 0]	[0, 1]	[0, 1]	[0, 0]	0	0	0	1919193
13RGP580975.las	238271761.42	238272466.55	[-1236, 3948]	[-7.416, 23.688]	[0, 0]	[0, 1]	[0, 1]	[0, 0]	0	0	0	1937131
13RGP580990.las	238271743.52	238272484.13	[-1400, 4017]	[-8.4, 24.102]	[0, 0]	[0, 1]	[0, 1]	[0, 0]	0	0	0	1863867
13RGP595480.las	239123949.06	239126455.46	[-3904, 3850]	[-23.424, 23.1]	[0, 0]	[0, 1]	[0, 1]	[0, 0]	0	0	0	6288399
13RGP595495.las	239123926.67	239126434.23	[-3946, 3870]	[-23.676, 23.22]	[0, 0]	[0, 1]	[0, 1]	[0, 0]	0	0	0	5988041
13RGP595510.las	239122848.43	239126412.62	[-4003, 3888]	[-24.018, 23.328]	[0, 0]	[0, 1]	[0, 1]	[0, 0]	0	0	0	5600864
13RGP595525.las	239122852.05	239126391.08	[-3948, 3886]	[-23.688, 23.316]	[0, 0]	[0, 1]	[0, 1]	[0, 0]	0	0	0	6163231
13RGP595540.las	239122871.58	239126369.35	[-3944, 3883]	[-23.664, 23.298]	[0, 0]	[0, 1]	[0, 1]	[0, 0]	0	0	0	5982587
13RGP595555.las	239122890.89	239126346.75	[-3993, 3965]	[-23.958, 23.79]	[0, 0]	[0, 1]	[0, 1]	[0, 0]	0	0	0	6318189
13RGP595570.las	239122909.94	239126325.78	[-4042, 3983]	[-24.252, 23.898]	[0, 0]	[0, 1]	[0, 1]	[0, 0]	0	0	0	6156079
13RGP595585.las	239122929.41	239126304.48	[-4042, 4408]	[-24.252, 26.448]	[0, 0]	[0, 1]	[0, 1]	[0, 0]	0	0	0	6133127
13RGP595600.las	239122948.77	239126282.84	[-4050, 4409]	[-24.3, 26.454]	[0, 0]	[0, 1]	[0, 1]	[0, 0]	0	0	0	6305762
13RGP595615.las	239122967.46	239126260.84	[-4081, 4014]	[-24.486, 24.084]	[0, 0]	[0, 1]	[0, 1]	[0, 0]	0	0	0	6173412
13RGP595630.las	239122987.17	239126239.36	[-4063, 4036]	[-24.378, 24.216]	[0, 0]	[0, 1]	[0, 1]	[0, 0]	0	0	0	6642994
13RGP595645.las	239123006.44	239126216.84	[-4032, 3985]	[-24.192, 23.91]	[0, 0]	[0, 1]	[0, 1]	[0, 0]	0	0	0	6392363
13RGP595660.las	239123025.99	239126195.94	[-3978, 3924]	[-23.868, 23.544]	[0, 0]	[0, 1]	[0, 1]	[0, 0]	0	0	0	6636299
13RGP595675.las	239123045.48	239126174.67	[-3981, 3934]	[-23.886, 23.604]	[0, 0]	[0, 1]	[0, 1]	[0, 0]	0	0	0	5834021
13RGP595690.las	239123063.31	239126153.55	[-3998, 4070]	[-23.988, 24.42]	[0, 0]	[0, 1]	[0, 1]	[0, 0]	0	0	0	5567116

DPH-1.3 Report on ASPRS LAS File Format (Tiled Data) - Informational - continued

File	GPS Time min	GPS Time max	Extended Scan Angle	Scan Angle Rank	Scanner Channel	Scan Direction	Edge of Flight Line	User Data	Counts for Synthetic	Key-points	Withheld	Overlap
13RGP595705.las	239123084.51	239126130.70	[-4095, 4104]	[-24.57, 24.624]	[0, 0]	[0, 1]	[0, 1]	[0, 0]	0	0	0	4486054
13RGP595720.las	239123104.77	239126111.47	[-4103, 4137]	[-24.618, 24.822]	[0, 0]	[0, 1]	[0, 1]	[0, 0]	0	0	0	4301623
13RGP595735.las	239123122.10	239126089.24	[-4068, 4119]	[-24.408, 24.714]	[0, 0]	[0, 1]	[0, 1]	[0, 0]	0	0	0	4020991
13RGP595750.las	239123140.91	239126068.17	[-4079, 4048]	[-24.474, 24.288]	[0, 0]	[0, 1]	[0, 1]	[0, 0]	0	0	0	3725676
13RGP595765.las	239123160.62	239126047.06	[-4094, 4060]	[-24.564, 24.36]	[0, 0]	[0, 1]	[0, 1]	[0, 0]	0	0	0	3104739
13RGP595780.las	239123180.48	239126026.14	[-4031, 4031]	[-24.186, 24.186]	[0, 0]	[0, 1]	[0, 1]	[0, 0]	0	0	0	2195979
13RGP595795.las	238272248.00	239123528.39	[-2228, 4032]	[-13.368, 24.192]	[0, 0]	[0, 1]	[0, 1]	[0, 0]	0	0	0	2122417
13RGP595810.las	238272248.00	239123507.42	[-3959, 4031]	[-23.754, 24.186]	[0, 0]	[0, 1]	[0, 1]	[0, 0]	0	0	0	8068203
13RGP595825.las	238272265.97	239123248.65	[-3890, 3931]	[-23.34, 23.586]	[0, 0]	[0, 1]	[0, 1]	[0, 0]	0	0	0	4031175
13RGP595840.las	238272284.22	238273925.09	[-3880, 1193]	[-23.28, 7.158]	[0, 0]	[0, 1]	[0, 1]	[0, 0]	0	0	0	2173259
13RGP595855.las	238272302.41	238273906.80	[-3980, 1416]	[-23.88, 8.496]	[0, 0]	[0, 1]	[0, 1]	[0, 0]	0	0	0	2086399
13RGP595870.las	238272320.18	238273888.56	[-3975, 1716]	[-23.85, 10.296]	[0, 0]	[0, 1]	[0, 1]	[0, 0]	0	0	0	2168052
13RGP595885.las	238272338.80	238273870.52	[-3926, 1936]	[-23.556, 11.616]	[0, 0]	[0, 1]	[0, 1]	[0, 0]	0	0	0	2308125
13RGP595900.las	238272357.23	238273852.33	[-3976, 2232]	[-23.856, 13.392]	[0, 0]	[0, 1]	[0, 1]	[0, 0]	0	0	0	2127956
13RGP595915.las	238272375.28	238273833.28	[-4024, 2387]	[-24.144, 14.322]	[0, 0]	[0, 1]	[0, 1]	[0, 0]	0	0	0	2054984
13RGP595930.las	238272393.44	238273814.18	[-4021, 2488]	[-24.126, 14.928]	[0, 0]	[0, 1]	[0, 1]	[0, 0]	0	0	0	1724427
13RGP595945.las	238272411.80	238274399.91	[-3943, 3818]	[-23.658, 22.908]	[0, 0]	[0, 1]	[0, 1]	[0, 0]	0	0	0	2228084
13RGP595960.las	238272429.44	238274417.05	[-3925, 3835]	[-23.55, 23.01]	[0, 0]	[0, 1]	[0, 1]	[0, 0]	0	0	0	2757455
13RGP595975.las	238272447.32	238274434.95	[-3942, 3865]	[-23.652, 23.19]	[0, 0]	[0, 1]	[0, 1]	[0, 0]	0	0	0	3004279
13RGP595990.las	238272465.38	238274452.41	[-4009, 3884]	[-24.054, 23.304]	[0, 0]	[0, 1]	[0, 1]	[0, 0]	0	0	0	2996760
13RGP610495.las	239121367.54	239123949.05	[-3962, 3881]	[-23.772, 23.286]	[0, 0]	[0, 1]	[0, 1]	[0, 0]	0	0	0	4785929
13RGP610510.las	239121346.13	239123926.66	[-3975, 3951]	[-23.85, 23.706]	[0, 0]	[0, 1]	[0, 1]	[0, 0]	0	0	0	4466860
13RGP610525.las	239121325.45	239123906.24	[-3928, 3881]	[-23.568, 23.286]	[0, 0]	[0, 1]	[0, 1]	[0, 0]	0	0	0	4298536
13RGP610540.las	239121303.89	239123885.09	[-3976, 3864]	[-23.856, 23.184]	[0, 0]	[0, 1]	[0, 1]	[0, 0]	0	0	0	4051895
13RGP610555.las	239121282.99	239123865.53	[-4053, 3915]	[-24.318, 23.49]	[0, 0]	[0, 1]	[0, 1]	[0, 0]	0	0	0	3411344
13RGP610570.las	239121261.31	239123844.51	[-4059, 3969]	[-24.354, 23.814]	[0, 0]	[0, 1]	[0, 1]	[0, 0]	0	0	0	3488552
13RGP610585.las	239121240.44	239123823.30	[-4078, 3970]	[-24.468, 23.82]	[0, 0]	[0, 1]	[0, 1]	[0, 0]	0	0	0	3221527
13RGP610600.las	239121218.98	239123802.40	[-4050, 3983]	[-24.3, 23.898]	[0, 0]	[0, 1]	[0, 1]	[0, 0]	0	0	0	3120808
13RGP610615.las	239121197.56	239123781.85	[-4076, 3984]	[-24.456, 23.904]	[0, 0]	[0, 1]	[0, 1]	[0, 0]	0	0	0	2908680
13RGP610630.las	239121176.79	239123760.52	[-4102, 3998]	[-24.612, 23.988]	[0, 0]	[0, 1]	[0, 1]	[0, 0]	0	0	0	2285893
13RGP610645.las	239121155.26	239123025.98	[-4061, 2284]	[-24.366, 13.704]	[0, 0]	[0, 1]	[0, 1]	[0, 0]	0	0	0	2437580
13RGP610660.las	239121134.12	239123045.47	[-3979, 2132]	[-23.874, 12.792]	[0, 0]	[0, 1]	[0, 1]	[0, 0]	0	0	0	2449687
13RGP610675.las	239121112.26	239123063.30	[-4048, 1792]	[-24.288, 10.752]	[0, 0]	[0, 1]	[0, 1]	[0, 0]	0	0	0	2259281
13RGP610690.las	239121091.01	239123084.50	[-4101, 1489]	[-24.606, 8.934]	[0, 0]	[0, 1]	[0, 1]	[0, 0]	0	0	0	2231789
13RGP610705.las	239121069.07	239123104.76	[-4129, 1487]	[-24.774, 8.922]	[0, 0]	[0, 1]	[0, 1]	[0, 0]	0	0	0	2345907
13RGP610720.las	239121047.83	239123122.10	[-4197, 1280]	[-25.182, 7.68]	[0, 0]	[0, 1]	[0, 1]	[0, 0]	0	0	0	2049607
13RGP610735.las	239121026.64	239123140.90	[-4182, 1502]	[-25.092, 9.012]	[0, 0]	[0, 1]	[0, 1]	[0, 0]	0	0	0	2125439
13RGP610750.las	239121004.78	239123160.61	[-4099, 1753]	[-24.594, 10.518]	[0, 0]	[0, 1]	[0, 1]	[0, 0]	0	0	0	2180243
13RGP610765.las	239120983.75	239123180.47	[-4113, 1936]	[-24.678, 11.616]	[0, 0]	[0, 1]	[0, 1]	[0, 0]	0	0	0	2164234
13RGP610780.las	239120961.68	239123199.91	[-4099, 2112]	[-24.594, 12.672]	[0, 0]	[0, 1]	[0, 1]	[0, 0]	0	0	0	2258884
13RGP610795.las	238274217.00	239123220.14	[-4047, 3847]	[-24.282, 23.082]	[0, 0]	[0, 1]	[0, 1]	[0, 0]	0	0	0	2568797
13RGP610810.las	238273943.19	239123239.71	[-4050, 3984]	[-24.3, 23.904]	[0, 0]	[0, 1]	[0, 1]	[0, 0]	0	0	0	11883100
13RGP610825.las	238273925.04	239123248.65	[-4111, 3995]	[-24.666, 23.97]	[0, 0]	[0, 1]	[0, 1]	[0, 0]	0	0	0	9090662
13RGP610840.las	238273906.67	238275896.25	[-3941, 3831]	[-23.646, 22.986]	[0, 0]	[0, 1]	[0, 1]	[0, 0]	0	0	0	3371461
13RGP610855.las	238273888.55	238275877.76	[-3875, 3884]	[-23.25, 23.304]	[0, 0]	[0, 1]	[0, 1]	[0, 0]	0	0	0	3448981
13RGP610870.las	238273870.53	238275858.89	[-3891, 3882]	[-23.346, 23.292]	[0, 0]	[0, 1]	[0, 1]	[0, 0]	0	0	0	3557152
13RGP610885.las	238273852.19	238275840.68	[-3931, 3869]	[-23.586, 23.214]	[0, 0]	[0, 1]	[0, 1]	[0, 0]	0	0	0	3748323
13RGP610900.las	238273833.29	238275821.69	[-3910, 3898]	[-23.46, 23.388]	[0, 0]	[0, 1]	[0, 1]	[0, 0]	0	0	0	4162407
13RGP610915.las	238273814.15	238275803.52	[-3958, 3950]	[-23.748, 23.7]	[0, 0]	[0, 1]	[0, 1]	[0, 0]	0	0	0	4033248

DPH-1.3 Report on ASPRS LAS File Format (Tiled Data) - Informational - continued

File	GPS Time min	GPS Time max	Extended Scan Angle	Scan Angle Rank	Scanner Channel	Scan Direction	Edge of Flight Line	User Data	Counts for Synthetic	Key-points	Withheld	Overlap
13RGP610930.las	238273796.79	238275785.07	[-3946, 3932]	[-23.676, 23.592]	[0, 0]	[0, 1]	[0, 1]	[0, 0]	0	0	0	4243696
13RGP610945.las	238273778.15	238275766.03	[-3891, 3889]	[-23.346, 23.334]	[0, 0]	[0, 1]	[0, 1]	[0, 0]	0	0	0	3842305
13RGP610960.las	238273759.23	238275746.54	[-3908, 3836]	[-23.448, 23.016]	[0, 0]	[0, 1]	[0, 1]	[0, 0]	0	0	0	3289449
13RGP610975.las	238273740.67	238275727.96	[-3978, 3880]	[-23.868, 23.28]	[0, 0]	[0, 1]	[0, 1]	[0, 0]	0	0	0	3138313
13RGP610990.las	238273721.65	238275709.83	[-3976, 3916]	[-23.856, 23.496]	[0, 0]	[0, 1]	[0, 1]	[0, 0]	0	0	0	2971936
13RGP625495.las	239120279.08	239122817.00	[-3914, 3847]	[-23.484, 23.082]	[0, 0]	[0, 1]	[0, 1]	[0, 0]	0	0	0	2502528
13RGP625510.las	239120296.51	239121367.53	[-2145, 3883]	[-12.87, 23.298]	[0, 0]	[0, 1]	[0, 1]	[0, 0]	0	0	0	2523822
13RGP625525.las	239120314.33	239121346.40	[-1969, 3916]	[-11.814, 23.496]	[0, 0]	[0, 1]	[0, 1]	[0, 0]	0	0	0	2294199
13RGP625540.las	239120331.91	239121325.45	[-1649, 3949]	[-9.894, 23.694]	[0, 0]	[0, 1]	[0, 1]	[0, 0]	0	0	0	2448715
13RGP625555.las	239120349.84	239121303.91	[-1503, 3999]	[-9.018, 23.994]	[0, 0]	[0, 1]	[0, 1]	[0, 0]	0	0	0	2163501
13RGP625570.las	239120367.31	239121282.98	[-1355, 4005]	[-8.13, 24.03]	[0, 0]	[0, 1]	[0, 1]	[0, 0]	0	0	0	2273500
13RGP625585.las	239120385.61	239121261.44	[-1404, 4000]	[-8.424, 24]	[0, 0]	[0, 1]	[0, 1]	[0, 0]	0	0	0	2188334
13RGP625600.las	239120403.63	239121240.47	[-1609, 3983]	[-9.654, 23.898]	[0, 0]	[0, 1]	[0, 1]	[0, 0]	0	0	0	2362399
13RGP625615.las	239120421.46	239121219.06	[-1915, 3985]	[-11.49, 23.91]	[0, 0]	[0, 1]	[0, 1]	[0, 0]	0	0	0	2251721
13RGP625630.las	239120439.45	239121197.55	[-2102, 4001]	[-12.612, 24.006]	[0, 0]	[0, 1]	[0, 1]	[0, 0]	0	0	0	2173572
13RGP625645.las	239120457.65	239121177.04	[-2243, 3981]	[-13.458, 23.886]	[0, 0]	[0, 1]	[0, 1]	[0, 0]	0	0	0	2327671
13RGP625660.las	239118621.06	239121155.60	[-4049, 3970]	[-24.294, 23.82]	[0, 0]	[0, 1]	[0, 1]	[0, 0]	0	0	0	2524680
13RGP625675.las	239118599.41	239121134.32	[-4075, 4034]	[-24.45, 24.204]	[0, 0]	[0, 1]	[0, 1]	[0, 0]	0	0	0	2720424
13RGP625690.las	239118578.22	239121112.57	[-4116, 4034]	[-24.696, 24.204]	[0, 0]	[0, 1]	[0, 1]	[0, 0]	0	0	0	2875649
13RGP625705.las	239118556.47	239121091.66	[-4131, 4066]	[-24.786, 24.396]	[0, 0]	[0, 1]	[0, 1]	[0, 0]	0	0	0	3056736
13RGP625720.las	239118535.44	239121069.16	[-4131, 4068]	[-24.786, 24.408]	[0, 0]	[0, 1]	[0, 1]	[0, 0]	0	0	0	3209069
13RGP625735.las	239118514.85	239121048.25	[-4107, 4049]	[-24.642, 24.294]	[0, 0]	[0, 1]	[0, 1]	[0, 0]	0	0	0	3387039
13RGP625750.las	239118493.05	239121026.80	[-4101, 4035]	[-24.606, 24.21]	[0, 0]	[0, 1]	[0, 1]	[0, 0]	0	0	0	3572940
13RGP625765.las	239118471.42	239121004.97	[-4090, 4052]	[-24.54, 24.312]	[0, 0]	[0, 1]	[0, 1]	[0, 0]	0	0	0	3850716
13RGP625780.las	239118450.24	239120983.80	[-4054, 4018]	[-24.324, 24.108]	[0, 0]	[0, 1]	[0, 1]	[0, 0]	0	0	0	4292403
13RGP625795.las	238274217.00	239120962.09	[-4045, 3985]	[-24.27, 23.91]	[0, 0]	[0, 1]	[0, 1]	[0, 0]	0	0	0	4525370
13RGP625810.las	238274217.12	239120940.72	[-4060, 3983]	[-24.36, 23.898]	[0, 0]	[0, 1]	[0, 1]	[0, 0]	0	0	0	14194535
13RGP625825.las	238274235.06	239120918.43	[-4091, 4063]	[-24.546, 24.378]	[0, 0]	[0, 1]	[0, 1]	[0, 0]	0	0	0	9561321
13RGP625840.las	238274253.22	238276267.28	[-3883, 3884]	[-23.298, 23.304]	[0, 0]	[0, 1]	[0, 1]	[0, 0]	0	0	0	2934106
13RGP625855.las	238274271.59	238276283.53	[-3891, 3812]	[-23.346, 22.872]	[0, 0]	[0, 1]	[0, 1]	[0, 0]	0	0	0	2865790
13RGP625870.las	238274289.73	238276301.45	[-3891, 3878]	[-23.346, 23.268]	[0, 0]	[0, 1]	[0, 1]	[0, 0]	0	0	0	2867722
13RGP625885.las	238274307.91	238276319.11	[-3907, 3902]	[-23.442, 23.412]	[0, 0]	[0, 1]	[0, 1]	[0, 0]	0	0	0	2272800
13RGP625900.las	238274328.57	238276336.74	[-3892, 3865]	[-23.352, 23.19]	[0, 0]	[0, 1]	[0, 1]	[0, 0]	0	0	0	1999274
13RGP625915.las	238275784.87	238276354.60	[-2122, 3833]	[-12.732, 22.998]	[0, 0]	[0, 1]	[0, 1]	[0, 0]	0	0	0	2008984
13RGP625930.las	238275765.33	238276372.17	[-1917, 3880]	[-11.502, 23.28]	[0, 0]	[0, 1]	[0, 1]	[0, 0]	0	0	0	2015855
13RGP625945.las	238275746.40	238276389.55	[-1734, 3915]	[-10.404, 23.49]	[0, 0]	[0, 1]	[0, 1]	[0, 0]	0	0	0	2091753
13RGP625960.las	238275727.88	238276406.93	[-1582, 3885]	[-9.492, 23.31]	[0, 0]	[0, 1]	[0, 1]	[0, 0]	0	0	0	2044949
13RGP625975.las	238275709.31	238276424.99	[-1390, 3913]	[-8.34, 23.478]	[0, 0]	[0, 1]	[0, 1]	[0, 0]	0	0	0	1962516
13RGP625990.las	238275691.38	238276442.67	[-1277, 3965]	[-7.662, 23.79]	[0, 0]	[0, 1]	[0, 1]	[0, 0]	0	0	0	1860332
13RGP640495.las	239118859.73	239120296.50	[-3926, 2094]	[-23.556, 12.564]	[0, 0]	[0, 1]	[0, 1]	[0, 0]	0	0	0	2238990
13RGP640510.las	239117780.84	239120314.32	[-3978, 3949]	[-23.868, 23.694]	[0, 0]	[0, 1]	[0, 1]	[0, 0]	0	0	0	2294737
13RGP640525.las	239117792.88	239120331.90	[-4044, 3985]	[-24.264, 23.91]	[0, 0]	[0, 1]	[0, 1]	[0, 0]	0	0	0	2553438
13RGP640540.las	239117808.35	239120349.83	[-4062, 4021]	[-24.372, 24.126]	[0, 0]	[0, 1]	[0, 1]	[0, 0]	0	0	0	2834584
13RGP640555.las	239117827.34	239120367.30	[-4081, 4025]	[-24.486, 24.15]	[0, 0]	[0, 1]	[0, 1]	[0, 0]	0	0	0	2971302
13RGP640570.las	239117845.25	239120385.60	[-4093, 4019]	[-24.558, 24.114]	[0, 0]	[0, 1]	[0, 1]	[0, 0]	0	0	0	3218713
13RGP640585.las	239117865.26	239120403.63	[-4066, 4020]	[-24.396, 24.12]	[0, 0]	[0, 1]	[0, 1]	[0, 0]	0	0	0	3521434
13RGP640600.las	239117883.59	239120421.45	[-4032, 3953]	[-24.192, 23.718]	[0, 0]	[0, 1]	[0, 1]	[0, 0]	0	0	0	3794397
13RGP640615.las	239117902.62	239120439.44	[-4066, 3966]	[-24.396, 23.796]	[0, 0]	[0, 1]	[0, 1]	[0, 0]	0	0	0	4001970
13RGP640630.las	239117921.91	239120457.64	[-4066, 3969]	[-24.396, 23.814]	[0, 0]	[0, 1]	[0, 1]	[0, 0]	0	0	0	4297942

DPH-1.3 Report on ASPRS LAS File Format (Tiled Data) - Informational - continued

File	GPS Time min	GPS Time max	Extended Scan Angle	Scan Angle Rank	Scanner Channel	Scan Direction	Edge of Flight Line	User Data	Counts for Synthetic	Key-points	Withheld	Overlap
13RGP640645.las	239117941.09	239120475.58	[-4027, 3965]	[-24.162, 23.79]	[0, 0]	[0, 1]	[0, 1]	[0, 0]	0	0	0	4843094
13RGP640660.las	239117960.07	239120493.42	[-4011, 3984]	[-24.066, 23.904]	[0, 0]	[0, 1]	[0, 1]	[0, 0]	0	0	0	4536432
13RGP640675.las	239117979.01	239120511.07	[-4099, 4016]	[-24.594, 24.096]	[0, 0]	[0, 1]	[0, 1]	[0, 0]	0	0	0	3935173
13RGP640690.las	239117997.70	239120528.92	[-4105, 4049]	[-24.63, 24.294]	[0, 0]	[0, 1]	[0, 1]	[0, 0]	0	0	0	3503838
13RGP640705.las	239118016.43	239120547.02	[-4117, 4071]	[-24.702, 24.426]	[0, 0]	[0, 1]	[0, 1]	[0, 0]	0	0	0	3320671
13RGP640720.las	239118035.35	239120565.11	[-4117, 4069]	[-24.702, 24.414]	[0, 0]	[0, 1]	[0, 1]	[0, 0]	0	0	0	3053772
13RGP640735.las	239118054.42	239120582.76	[-4099, 4048]	[-24.594, 24.288]	[0, 0]	[0, 1]	[0, 1]	[0, 0]	0	0	0	3071369
13RGP640750.las	239118073.67	239120600.59	[-4106, 4069]	[-24.636, 24.414]	[0, 0]	[0, 1]	[0, 1]	[0, 0]	0	0	0	2869176
13RGP640765.las	239118092.36	239120618.86	[-4062, 4049]	[-24.372, 24.294]	[0, 0]	[0, 1]	[0, 1]	[0, 0]	0	0	0	2506852
13RGP640780.las	239118111.92	239120628.99	[-4066, 3987]	[-24.396, 23.922]	[0, 0]	[0, 1]	[0, 1]	[0, 0]	0	0	0	2222392
13RGP640795.las	238276214.50	239118450.56	[-2275, 3988]	[-13.65, 23.928]	[0, 0]	[0, 1]	[0, 1]	[0, 0]	0	0	0	2204910
13RGP640810.las	238276214.50	239118429.46	[-3890, 3999]	[-23.34, 23.994]	[0, 0]	[0, 1]	[0, 1]	[0, 0]	0	0	0	10338041
13RGP640825.las	238276231.04	239118407.54	[-3940, 4049]	[-23.64, 24.294]	[0, 0]	[0, 1]	[0, 1]	[0, 0]	0	0	0	8065505
13RGP640840.las	238276248.32	238277868.81	[-3928, 1234]	[-23.568, 7.404]	[0, 0]	[0, 1]	[0, 1]	[0, 0]	0	0	0	1965194
13RGP640855.las	238276265.94	238277851.07	[-3856, 1299]	[-23.136, 7.794]	[0, 0]	[0, 1]	[0, 1]	[0, 0]	0	0	0	1941696
13RGP640870.las	238276282.21	238277833.25	[-3909, 1564]	[-23.454, 9.384]	[0, 0]	[0, 1]	[0, 1]	[0, 0]	0	0	0	2023435
13RGP640885.las	238276300.03	238277815.04	[-3977, 1782]	[-23.862, 10.692]	[0, 0]	[0, 1]	[0, 1]	[0, 0]	0	0	0	1967903
13RGP640900.las	238276317.31	238277796.95	[-3890, 1901]	[-23.34, 11.406]	[0, 0]	[0, 1]	[0, 1]	[0, 0]	0	0	0	1949032
13RGP640915.las	238276334.75	238277779.26	[-3829, 2107]	[-22.974, 12.642]	[0, 0]	[0, 1]	[0, 1]	[0, 0]	0	0	0	2026889
13RGP640930.las	238276352.77	238278317.47	[-3924, 3882]	[-23.544, 23.292]	[0, 0]	[0, 1]	[0, 1]	[0, 0]	0	0	0	1983313
13RGP640945.las	238276370.49	238278335.27	[-3979, 3933]	[-23.874, 23.598]	[0, 0]	[0, 1]	[0, 1]	[0, 0]	0	0	0	2201946
13RGP640960.las	238276387.58	238278352.60	[-3994, 3950]	[-23.964, 23.7]	[0, 0]	[0, 1]	[0, 1]	[0, 0]	0	0	0	2461457
13RGP640975.las	238276405.29	238278370.55	[-3993, 3944]	[-23.958, 23.664]	[0, 0]	[0, 1]	[0, 1]	[0, 0]	0	0	0	2923960
13RGP640990.las	238276423.30	238278387.78	[-4036, 3883]	[-24.216, 23.298]	[0, 0]	[0, 1]	[0, 1]	[0, 0]	0	0	0	2938808
13RGP655495.las	239116296.71	239118881.07	[-3979, 3914]	[-23.874, 23.484]	[0, 0]	[0, 1]	[0, 1]	[0, 0]	0	0	0	4684976
13RGP655510.las	239116274.95	239118860.04	[-4021, 3948]	[-24.126, 23.688]	[0, 0]	[0, 1]	[0, 1]	[0, 0]	0	0	0	4722941
13RGP655525.las	239116253.89	239118838.50	[-4049, 3982]	[-24.294, 23.892]	[0, 0]	[0, 1]	[0, 1]	[0, 0]	0	0	0	4353700
13RGP655540.las	239116231.89	239118816.36	[-4072, 4000]	[-24.432, 24]	[0, 0]	[0, 1]	[0, 1]	[0, 0]	0	0	0	3997024
13RGP655555.las	239116210.98	239118794.72	[-4087, 4033]	[-24.522, 24.198]	[0, 0]	[0, 1]	[0, 1]	[0, 0]	0	0	0	3645931
13RGP655570.las	239116189.27	239118772.72	[-4107, 4049]	[-24.642, 24.294]	[0, 0]	[0, 1]	[0, 1]	[0, 0]	0	0	0	3449962
13RGP655585.las	239116167.97	239118750.96	[-4115, 3994]	[-24.69, 23.964]	[0, 0]	[0, 1]	[0, 1]	[0, 0]	0	0	0	3255243
13RGP655600.las	239116146.55	239118729.36	[-4055, 3968]	[-24.33, 23.808]	[0, 0]	[0, 1]	[0, 1]	[0, 0]	0	0	0	3365483
13RGP655615.las	239116124.37	239118707.30	[-4013, 4001]	[-24.078, 24.006]	[0, 0]	[0, 1]	[0, 1]	[0, 0]	0	0	0	3027331
13RGP655630.las	239116103.56	239118685.22	[-4043, 4016]	[-24.258, 24.096]	[0, 0]	[0, 1]	[0, 1]	[0, 0]	0	0	0	2617554
13RGP655645.las	239116082.12	239117960.06	[-4031, 2310]	[-24.186, 13.86]	[0, 0]	[0, 1]	[0, 1]	[0, 0]	0	0	0	2312246
13RGP655660.las	239116060.66	239117979.00	[-4053, 2125]	[-24.318, 12.75]	[0, 0]	[0, 1]	[0, 1]	[0, 0]	0	0	0	2259212
13RGP655675.las	239116038.80	239117997.70	[-4090, 1925]	[-24.54, 11.55]	[0, 0]	[0, 1]	[0, 1]	[0, 0]	0	0	0	2289679
13RGP655690.las	239116018.40	239118016.43	[-4115, 1695]	[-24.69, 10.17]	[0, 0]	[0, 1]	[0, 1]	[0, 0]	0	0	0	2143810
13RGP655705.las	239115996.86	239118035.34	[-4099, 1416]	[-24.594, 8.496]	[0, 0]	[0, 1]	[0, 1]	[0, 0]	0	0	0	2140057
13RGP655720.las	239115976.02	239118054.41	[-4106, 1219]	[-24.636, 7.314]	[0, 0]	[0, 1]	[0, 1]	[0, 0]	0	0	0	2196361
13RGP655735.las	239115954.82	239118073.66	[-4097, 1469]	[-24.582, 8.814]	[0, 0]	[0, 1]	[0, 1]	[0, 0]	0	0	0	2234617
13RGP655750.las	239115933.66	239118092.35	[-4165, 1768]	[-24.99, 10.608]	[0, 0]	[0, 1]	[0, 1]	[0, 0]	0	0	0	2142567
13RGP655765.las	239115913.52	239118111.91	[-4159, 1970]	[-24.954, 11.82]	[0, 0]	[0, 1]	[0, 1]	[0, 0]	0	0	0	2164536
13RGP655780.las	239115893.25	239118130.86	[-4112, 2109]	[-24.672, 12.654]	[0, 0]	[0, 1]	[0, 1]	[0, 0]	0	0	0	2130284
13RGP655795.las	238278158.50	239118149.60	[-4043, 3797]	[-24.258, 22.782]	[0, 0]	[0, 1]	[0, 1]	[0, 0]	0	0	0	2383074
13RGP655810.las	238277886.18	239118167.82	[-4085, 3965]	[-24.51, 23.79]	[0, 0]	[0, 1]	[0, 1]	[0, 0]	0	0	0	10606554
13RGP655825.las	238277868.63	239118178.77	[-4113, 3968]	[-24.678, 23.808]	[0, 0]	[0, 1]	[0, 1]	[0, 0]	0	0	0	9090615
13RGP655840.las	238277850.89	238431776.73	[-3891, 3882]	[-23.346, 23.292]	[0, 0]	[0, 1]	[0, 1]	[0, 0]	0	0	0	2820378
13RGP655855.las	238277832.99	238431759.78	[-3890, 3815]	[-23.34, 22.89]	[0, 0]	[0, 1]	[0, 1]	[0, 0]	0	0	0	2992636

DPH-1.3 Report on ASPRS LAS File Format (Tiled Data) - Informational - continued

File	GPS Time min	GPS Time max	Extended Scan Angle	Scan Angle Rank	Scanner Channel	Scan Direction	Edge of Flight Line	User Data	Counts for Synthetic	Key-points	Withheld	Overlap
13RGP655870.las	238277814.71	238431742.98	[-3847, 3830]	[-23.082, 22.98]	[0, 0]	[0, 1]	[0, 1]	[0, 0]	0	0	0	3208581
13RGP655885.las	238277796.71	238431725.32	[-3889, 3884]	[-23.334, 23.304]	[0, 0]	[0, 1]	[0, 1]	[0, 0]	0	0	0	3359853
13RGP655900.las	238277778.90	238431707.84	[-3873, 3838]	[-23.238, 23.028]	[0, 0]	[0, 1]	[0, 1]	[0, 0]	0	0	0	3754201
13RGP655915.las	238277760.68	238431690.15	[-3845, 3786]	[-23.07, 22.716]	[0, 0]	[0, 1]	[0, 1]	[0, 0]	0	0	0	3890990
13RGP655930.las	238277742.26	238431673.44	[-3924, 3882]	[-23.544, 23.292]	[0, 0]	[0, 1]	[0, 1]	[0, 0]	0	0	0	4240611
13RGP655945.las	238277724.00	238431655.65	[-3974, 3915]	[-23.844, 23.49]	[0, 0]	[0, 1]	[0, 1]	[0, 0]	0	0	0	3731378
13RGP655960.las	238277706.00	238431638.96	[-4013, 3950]	[-24.078, 23.7]	[0, 0]	[0, 1]	[0, 1]	[0, 0]	0	0	0	3175314
13RGP655975.las	238277687.91	238431621.60	[-4007, 3951]	[-24.042, 23.706]	[0, 0]	[0, 1]	[0, 1]	[0, 0]	0	0	0	2917446
13RGP655990.las	238277669.02	238431604.66	[-3937, 3914]	[-23.622, 23.484]	[0, 0]	[0, 1]	[0, 1]	[0, 0]	0	0	0	2925883
13RGP670495.las	239115219.55	239117752.95	[-3890, 3915]	[-23.34, 23.49]	[0, 0]	[0, 1]	[0, 1]	[0, 0]	0	0	0	2184607
13RGP670510.las	239115237.80	239116296.79	[-2191, 3918]	[-13.146, 23.508]	[0, 0]	[0, 1]	[0, 1]	[0, 0]	0	0	0	2428690
13RGP670525.las	239115256.10	239116275.22	[-1975, 3965]	[-11.85, 23.79]	[0, 0]	[0, 1]	[0, 1]	[0, 0]	0	0	0	2188078
13RGP670540.las	239115274.03	239116253.90	[-1738, 3986]	[-10.428, 23.916]	[0, 0]	[0, 1]	[0, 1]	[0, 0]	0	0	0	2104427
13RGP670555.las	239115291.66	239116232.16	[-1510, 3984]	[-9.06, 23.904]	[0, 0]	[0, 1]	[0, 1]	[0, 0]	0	0	0	2243622
13RGP670570.las	239115309.59	239116211.08	[-1362, 4051]	[-8.172, 24.306]	[0, 0]	[0, 1]	[0, 1]	[0, 0]	0	0	0	2182558
13RGP670585.las	239115327.54	239116189.63	[-1430, 4052]	[-8.58, 24.312]	[0, 0]	[0, 1]	[0, 1]	[0, 0]	0	0	0	2165231
13RGP670600.las	239115344.97	239116168.26	[-1676, 3999]	[-10.056, 23.994]	[0, 0]	[0, 1]	[0, 1]	[0, 0]	0	0	0	2417119
13RGP670615.las	239115362.99	239116147.14	[-1837, 3962]	[-11.022, 23.772]	[0, 0]	[0, 1]	[0, 1]	[0, 0]	0	0	0	2482371
13RGP670630.las	239115381.25	239116124.94	[-2032, 3971]	[-12.192, 23.826]	[0, 0]	[0, 1]	[0, 1]	[0, 0]	0	0	0	2163227
13RGP670645.las	239115398.96	239116103.55	[-2254, 3981]	[-13.524, 23.886]	[0, 0]	[0, 1]	[0, 1]	[0, 0]	0	0	0	2271710
13RGP670660.las	239113547.75	239116082.45	[-4054, 3986]	[-24.324, 23.916]	[0, 0]	[0, 1]	[0, 1]	[0, 0]	0	0	0	2338771
13RGP670675.las	239113526.05	239116061.25	[-4062, 4037]	[-24.372, 24.222]	[0, 0]	[0, 1]	[0, 1]	[0, 0]	0	0	0	2613062
13RGP670690.las	239113505.12	239116039.40	[-4112, 4051]	[-24.672, 24.306]	[0, 0]	[0, 1]	[0, 1]	[0, 0]	0	0	0	2895549
13RGP670705.las	239113484.19	239116018.46	[-4128, 4066]	[-24.768, 24.396]	[0, 0]	[0, 1]	[0, 1]	[0, 0]	0	0	0	3089830
13RGP670720.las	239113462.24	239115997.28	[-4102, 4046]	[-24.612, 24.276]	[0, 0]	[0, 1]	[0, 1]	[0, 0]	0	0	0	3485156
13RGP670735.las	239113441.59	239115976.55	[-4145, 4053]	[-24.87, 24.318]	[0, 0]	[0, 1]	[0, 1]	[0, 0]	0	0	0	3413103
13RGP670750.las	239113420.18	239115955.01	[-4143, 4102]	[-24.858, 24.612]	[0, 0]	[0, 1]	[0, 1]	[0, 0]	0	0	0	3556561
13RGP670765.las	239113399.05	239115934.00	[-4129, 4102]	[-24.774, 24.612]	[0, 0]	[0, 1]	[0, 1]	[0, 0]	0	0	0	3737772
13RGP670780.las	239113378.02	239115913.71	[-4146, 4048]	[-24.876, 24.288]	[0, 0]	[0, 1]	[0, 1]	[0, 0]	0	0	0	4069530
13RGP670795.las	238431809.70	239115893.58	[-4127, 3986]	[-24.762, 23.916]	[0, 0]	[0, 1]	[0, 1]	[0, 0]	0	0	0	5497809
13RGP670810.las	238278158.50	239115872.74	[-4094, 3998]	[-24.564, 23.988]	[0, 0]	[0, 1]	[0, 1]	[0, 0]	0	0	0	13704759
13RGP670825.las	238278174.61	239115852.43	[-4096, 4032]	[-24.576, 24.192]	[0, 0]	[0, 1]	[0, 1]	[0, 0]	0	0	0	7782740
13RGP670840.las	238278192.18	238432147.92	[-3891, 3833]	[-23.346, 22.998]	[0, 0]	[0, 1]	[0, 1]	[0, 0]	0	0	0	3149816
13RGP670855.las	238278209.81	238432166.05	[-3830, 3850]	[-22.98, 23.1]	[0, 0]	[0, 1]	[0, 1]	[0, 0]	0	0	0	2854514
13RGP670870.las	238278227.90	238432185.04	[-3874, 3812]	[-23.244, 22.872]	[0, 0]	[0, 1]	[0, 1]	[0, 0]	0	0	0	2850965
13RGP670885.las	238278245.45	238432203.92	[-3941, 3834]	[-23.646, 23.004]	[0, 0]	[0, 1]	[0, 1]	[0, 0]	0	0	0	2523094
13RGP670900.las	238278262.98	238432222.09	[-3859, 3796]	[-23.154, 22.776]	[0, 0]	[0, 1]	[0, 1]	[0, 0]	0	0	0	2175746
13RGP670915.las	238278281.05	238432240.80	[-3805, 3780]	[-22.83, 22.68]	[0, 0]	[0, 1]	[0, 1]	[0, 0]	0	0	0	1876756
13RGP670930.las	238431654.63	238432259.90	[-2012, 3855]	[-12.072, 23.13]	[0, 0]	[0, 1]	[0, 1]	[0, 0]	0	0	0	2292610
13RGP670945.las	238431637.74	238432278.78	[-1922, 3913]	[-11.532, 23.478]	[0, 0]	[0, 1]	[0, 1]	[0, 0]	0	0	0	2228774
13RGP670960.las	238431620.22	238432297.79	[-1776, 3919]	[-10.656, 23.514]	[0, 0]	[0, 1]	[0, 1]	[0, 0]	0	0	0	2057632
13RGP670975.las	238431603.23	238432316.58	[-1627, 3933]	[-9.762, 23.598]	[0, 0]	[0, 1]	[0, 1]	[0, 0]	0	0	0	2089827
13RGP670990.las	238431585.77	238432335.67	[-1388, 3882]	[-8.328, 23.292]	[0, 0]	[0, 1]	[0, 1]	[0, 0]	0	0	0	1934731
13RGP685495.las	239113779.25	239115237.80	[-3925, 2080]	[-23.55, 12.48]	[0, 0]	[0, 1]	[0, 1]	[0, 0]	0	0	0	2534062
13RGP685510.las	238779512.36	239115256.08	[-3964, 3958]	[-23.784, 23.748]	[0, 0]	[0, 1]	[0, 1]	[0, 0]	0	0	0	2502366
13RGP685525.las	238779527.29	239115274.03	[-4022, 3983]	[-24.132, 23.898]	[0, 0]	[0, 1]	[0, 1]	[0, 0]	0	0	0	2383500
13RGP685540.las	238779544.93	239115291.66	[-4032, 3986]	[-24.192, 23.916]	[0, 0]	[0, 1]	[0, 1]	[0, 0]	0	0	0	2848028
13RGP685555.las	238779564.48	239115309.58	[-4059, 4061]	[-24.354, 24.366]	[0, 0]	[0, 1]	[0, 1]	[0, 0]	0	0	0	3005039
13RGP685570.las	238779583.97	239115327.53	[-4110, 4072]	[-24.66, 24.432]	[0, 0]	[0, 1]	[0, 1]	[0, 0]	0	0	0	3061869

DPH-1.3 Report on ASPRS LAS File Format (Tiled Data) - Informational - continued

File	GPS Time min	GPS Time max	Extended Scan Angle	Scan Angle Rank	Scanner Channel	Scan Direction	Edge of Flight Line	User Data	Counts for Synthetic	Key-points	Withheld	Overlap
13RGP685585.las	238779602.21	239115344.96	[-4113, 4050]	[-24.678, 24.3]	[0, 0]	[0, 1]	[0, 1]	[0, 0]	0	0	0	3181904
13RGP685600.las	238779621.93	239115362.98	[-4071, 4037]	[-24.426, 24.222]	[0, 0]	[0, 1]	[0, 1]	[0, 0]	0	0	0	3582096
13RGP685615.las	238779641.20	239115381.23	[-4044, 3952]	[-24.264, 23.712]	[0, 0]	[0, 1]	[0, 1]	[0, 0]	0	0	0	4086402
13RGP685630.las	238779660.60	239115398.96	[-4016, 3917]	[-24.096, 23.502]	[0, 0]	[0, 1]	[0, 1]	[0, 0]	0	0	0	4344090
13RGP685645.las	238779679.99	239115416.85	[-4009, 3970]	[-24.054, 23.82]	[0, 0]	[0, 1]	[0, 1]	[0, 0]	0	0	0	4694820
13RGP685660.las	238779699.55	239115434.94	[-4053, 4003]	[-24.318, 24.018]	[0, 0]	[0, 1]	[0, 1]	[0, 0]	0	0	0	4363117
13RGP685675.las	238779719.55	239115452.89	[-4106, 4085]	[-24.636, 24.51]	[0, 0]	[0, 1]	[0, 1]	[0, 0]	0	0	0	4202805
13RGP685690.las	238779738.38	239115471.01	[-4095, 4089]	[-24.57, 24.534]	[0, 0]	[0, 1]	[0, 1]	[0, 0]	0	0	0	3768309
13RGP685705.las	238779758.07	239115489.19	[-4140, 4073]	[-24.84, 24.438]	[0, 0]	[0, 1]	[0, 1]	[0, 0]	0	0	0	3567732
13RGP685720.las	238779779.06	239115507.38	[-4110, 4083]	[-24.66, 24.498]	[0, 0]	[0, 1]	[0, 1]	[0, 0]	0	0	0	3396293
13RGP685735.las	238779797.54	239115525.26	[-4127, 4087]	[-24.762, 24.522]	[0, 0]	[0, 1]	[0, 1]	[0, 0]	0	0	0	3137983
13RGP685750.las	238779817.37	239115543.59	[-4129, 4083]	[-24.774, 24.498]	[0, 0]	[0, 1]	[0, 1]	[0, 0]	0	0	0	2984686
13RGP685765.las	238779838.02	239115562.23	[-4127, 4064]	[-24.762, 24.384]	[0, 0]	[0, 1]	[0, 1]	[0, 0]	0	0	0	2684332
13RGP685780.las	238779858.09	239115569.41	[-4110, 4080]	[-24.66, 24.48]	[0, 0]	[0, 1]	[0, 1]	[0, 0]	0	0	0	2350778
13RGP685795.las	238432089.00	239113378.41	[-3839, 4066]	[-23.034, 24.396]	[0, 0]	[0, 1]	[0, 1]	[0, 0]	0	0	0	2595527
13RGP685810.las	238432089.00	239113356.64	[-3835, 4032]	[-23.01, 24.192]	[0, 0]	[0, 1]	[0, 1]	[0, 0]	0	0	0	11109482
13RGP685825.las	238432107.62	239113335.62	[-3857, 4032]	[-23.142, 24.192]	[0, 0]	[0, 1]	[0, 1]	[0, 0]	0	0	0	8107546
13RGP685840.las	238432126.71	238433758.99	[-3874, 1421]	[-23.244, 8.526]	[0, 0]	[0, 1]	[0, 1]	[0, 0]	0	0	0	2103261
13RGP685855.las	238432145.45	238433741.26	[-3890, 1195]	[-23.34, 7.17]	[0, 0]	[0, 1]	[0, 1]	[0, 0]	0	0	0	2033563
13RGP685870.las	238432163.91	238433723.44	[-3905, 3786]	[-23.43, 22.716]	[0, 0]	[0, 1]	[0, 1]	[0, 0]	0	0	0	2110326
13RGP685885.las	238432182.85	238433705.49	[-3822, 1510]	[-22.932, 9.06]	[0, 0]	[0, 1]	[0, 1]	[0, 0]	0	0	0	2118771
13RGP685900.las	238432201.79	238433687.47	[-3757, 1724]	[-22.542, 10.344]	[0, 0]	[0, 1]	[0, 1]	[0, 0]	0	0	0	2005770
13RGP685915.las	238432219.74	238433669.84	[-3828, 1929]	[-22.968, 11.574]	[0, 0]	[0, 1]	[0, 1]	[0, 0]	0	0	0	2046678
13RGP685930.las	238432238.36	238433651.85	[-3907, 2171]	[-23.442, 13.026]	[0, 0]	[0, 1]	[0, 1]	[0, 0]	0	0	0	2002434
13RGP685945.las	238432257.58	238433633.74	[-3960, 2448]	[-23.76, 14.688]	[0, 0]	[0, 1]	[0, 1]	[0, 0]	0	0	0	2005618
13RGP685960.las	238432275.99	238434329.91	[-4000, 3914]	[-24, 23.484]	[0, 0]	[0, 1]	[0, 1]	[0, 0]	0	0	0	2224635
13RGP685975.las	238432294.92	238434348.75	[-3974, 3918]	[-23.844, 23.508]	[0, 0]	[0, 1]	[0, 1]	[0, 0]	0	0	0	2589669
13RGP685990.las	238432314.03	238434367.45	[-3974, 3882]	[-23.844, 23.292]	[0, 0]	[0, 1]	[0, 1]	[0, 0]	0	0	0	2871899
13RGP700495.las	238778038.62	239113800.66	[-3933, 3883]	[-23.598, 23.298]	[0, 0]	[0, 1]	[0, 1]	[0, 0]	0	0	0	4726803
13RGP700510.las	238778020.28	239113779.29	[-3988, 3954]	[-23.928, 23.724]	[0, 0]	[0, 1]	[0, 1]	[0, 0]	0	0	0	4560003
13RGP700525.las	238778001.64	239113758.51	[-4050, 3969]	[-24.3, 23.814]	[0, 0]	[0, 1]	[0, 1]	[0, 0]	0	0	0	4299859
13RGP700540.las	238777983.45	239113737.34	[-4096, 3922]	[-24.576, 23.532]	[0, 0]	[0, 1]	[0, 1]	[0, 0]	0	0	0	3796745
13RGP700555.las	238777965.28	239113715.60	[-4117, 4000]	[-24.702, 24]	[0, 0]	[0, 1]	[0, 1]	[0, 0]	0	0	0	3432146
13RGP700570.las	238777947.29	239113694.88	[-4116, 4044]	[-24.696, 24.264]	[0, 0]	[0, 1]	[0, 1]	[0, 0]	0	0	0	3284938
13RGP700585.las	238777929.29	239113673.78	[-4118, 4053]	[-24.708, 24.318]	[0, 0]	[0, 1]	[0, 1]	[0, 0]	0	0	0	3191348
13RGP700600.las	238777911.13	239113653.47	[-4098, 4020]	[-24.588, 24.12]	[0, 0]	[0, 1]	[0, 1]	[0, 0]	0	0	0	2932106
13RGP700615.las	238777892.90	239113631.57	[-4033, 3971]	[-24.198, 23.826]	[0, 0]	[0, 1]	[0, 1]	[0, 0]	0	0	0	2871715
13RGP700630.las	238777874.82	239113610.92	[-3986, 3932]	[-23.916, 23.592]	[0, 0]	[0, 1]	[0, 1]	[0, 0]	0	0	0	2406954
13RGP700645.las	238777856.69	238779699.54	[-4026, 2328]	[-24.156, 13.968]	[0, 0]	[0, 1]	[0, 1]	[0, 0]	0	0	0	2040945
13RGP700660.las	238777838.34	238779719.55	[-4054, 2108]	[-24.324, 12.648]	[0, 0]	[0, 1]	[0, 1]	[0, 0]	0	0	0	2170009
13RGP700675.las	238777819.99	238779738.37	[-4150, 1929]	[-24.9, 11.574]	[0, 0]	[0, 1]	[0, 1]	[0, 0]	0	0	0	2135558
13RGP700690.las	238777801.69	238779758.06	[-4129, 1746]	[-24.774, 10.476]	[0, 0]	[0, 1]	[0, 1]	[0, 0]	0	0	0	1998979
13RGP700705.las	238777783.71	238779779.05	[-4097, 1449]	[-24.582, 8.694]	[0, 0]	[0, 1]	[0, 1]	[0, 0]	0	0	0	2186688
13RGP700720.las	238777765.79	238779797.53	[-4131, 1254]	[-24.786, 7.524]	[0, 0]	[0, 1]	[0, 1]	[0, 0]	0	0	0	1936814
13RGP700735.las	238777747.92	238779817.38	[-4184, 1436]	[-25.104, 8.616]	[0, 0]	[0, 1]	[0, 1]	[0, 0]	0	0	0	1990086
13RGP700750.las	238777729.98	238779838.01	[-4146, 1690]	[-24.876, 10.14]	[0, 0]	[0, 1]	[0, 1]	[0, 0]	0	0	0	1999917
13RGP700765.las	238777712.43	238779858.08	[-4128, 1891]	[-24.768, 11.346]	[0, 0]	[0, 1]	[0, 1]	[0, 0]	0	0	0	1983074
13RGP700780.las	238777694.17	238779878.00	[-4115, 2222]	[-24.69, 13.332]	[0, 0]	[0, 1]	[0, 1]	[0, 0]	0	0	0	2030081
13RGP700795.las	238433792.93	238779898.02	[-4113, 3795]	[-24.678, 22.77]	[0, 0]	[0, 1]	[0, 1]	[0, 0]	0	0	0	2611999

DPH-1.3 Report on ASPRS LAS File Format (Tiled Data) - Informational - continued

File	GPS Time min	GPS Time max	Extended Scan Angle	Scan Angle Rank	Scanner Channel	Scan Direction	Edge of Flight Line	User Data	Counts for Synthetic	Key-points	Withheld	Overlap
13RGP700810.las	238433775.15	238779918.01	[-4090, 3987]	[-24.54, 23.922]	[0, 0]	[0, 1]	[0, 1]	[0, 0]	0	0	0	11048013
13RGP700825.las	238433758.13	238779926.68	[-4066, 3990]	[-24.396, 23.94]	[0, 0]	[0, 1]	[0, 1]	[0, 0]	0	0	0	7625569
13RGP700840.las	238433740.22	238521335.40	[-3773, 3831]	[-22.638, 22.986]	[0, 0]	[0, 1]	[0, 1]	[0, 0]	0	0	0	2799702
13RGP700855.las	238433722.42	238521315.97	[-3810, 3829]	[-22.86, 22.974]	[0, 0]	[0, 1]	[0, 1]	[0, 0]	0	0	0	3118169
13RGP700870.las	238433704.18	238521297.34	[-3858, 3849]	[-23.148, 23.094]	[0, 0]	[0, 1]	[0, 1]	[0, 0]	0	0	0	3056072
13RGP700885.las	238433686.46	238521278.31	[-3833, 3779]	[-22.998, 22.674]	[0, 0]	[0, 1]	[0, 1]	[0, 0]	0	0	0	3529198
13RGP700900.las	238433668.64	238521259.03	[-3755, 3764]	[-22.53, 22.584]	[0, 0]	[0, 1]	[0, 1]	[0, 0]	0	0	0	3736498
13RGP700915.las	238433650.62	238521239.24	[-3874, 3813]	[-23.244, 22.878]	[0, 0]	[0, 1]	[0, 1]	[0, 0]	0	0	0	4378084
13RGP700930.las	238433632.40	238521220.10	[-3919, 3861]	[-23.514, 23.166]	[0, 0]	[0, 1]	[0, 1]	[0, 0]	0	0	0	4639455
13RGP700945.las	238433614.68	238521200.83	[-3971, 3915]	[-23.826, 23.49]	[0, 0]	[0, 1]	[0, 1]	[0, 0]	0	0	0	4551632
13RGP700960.las	238433597.38	238521181.29	[-3964, 3932]	[-23.784, 23.592]	[0, 0]	[0, 1]	[0, 1]	[0, 0]	0	0	0	3890614
13RGP700975.las	238433579.90	238521162.52	[-3974, 3930]	[-23.844, 23.58]	[0, 0]	[0, 1]	[0, 1]	[0, 0]	0	0	0	3491764
13RGP700990.las	238433562.84	238521143.64	[-3940, 3914]	[-23.64, 23.484]	[0, 0]	[0, 1]	[0, 1]	[0, 0]	0	0	0	3143809
13RGP715495.las	238777032.18	238779495.68	[-3911, 3964]	[-23.466, 23.784]	[0, 0]	[0, 1]	[0, 1]	[0, 0]	0	0	0	2196888
13RGP715510.las	238777051.89	238778038.97	[-2254, 3968]	[-13.524, 23.808]	[0, 0]	[0, 1]	[0, 1]	[0, 0]	0	0	0	2227081
13RGP715525.las	238777070.89	238778020.65	[-2042, 4037]	[-12.252, 24.222]	[0, 0]	[0, 1]	[0, 1]	[0, 0]	0	0	0	2032032
13RGP715540.las	238777089.96	238778001.93	[-1779, 4039]	[-10.674, 24.234]	[0, 0]	[0, 1]	[0, 1]	[0, 0]	0	0	0	1960447
13RGP715555.las	238777108.98	238777983.48	[-1561, 4052]	[-9.366, 24.312]	[0, 0]	[0, 1]	[0, 1]	[0, 0]	0	0	0	2040147
13RGP715570.las	238777128.39	238777965.41	[-1497, 4056]	[-8.982, 24.336]	[0, 0]	[0, 1]	[0, 1]	[0, 0]	0	0	0	2114464
13RGP715585.las	238777147.40	238777947.55	[-1336, 4002]	[-8.016, 24.012]	[0, 0]	[0, 1]	[0, 1]	[0, 0]	0	0	0	2309973
13RGP715600.las	238777167.37	238777929.44	[-1581, 4005]	[-9.486, 24.03]	[0, 0]	[0, 1]	[0, 1]	[0, 0]	0	0	0	2127131
13RGP715615.las	238777186.40	238777911.22	[-1778, 3986]	[-10.668, 23.916]	[0, 0]	[0, 1]	[0, 1]	[0, 0]	0	0	0	2051809
13RGP715630.las	238777205.47	238777893.14	[-2049, 3956]	[-12.294, 23.736]	[0, 0]	[0, 1]	[0, 1]	[0, 0]	0	0	0	2198248
13RGP715645.las	238777224.69	238777874.82	[-2233, 3981]	[-13.398, 23.886]	[0, 0]	[0, 1]	[0, 1]	[0, 0]	0	0	0	2257848
13RGP715660.las	238777244.70	238777856.68	[-2472, 4047]	[-14.832, 24.282]	[0, 0]	[0, 1]	[0, 1]	[0, 0]	0	0	0	2175567
13RGP715675.las	238775340.57	238777838.46	[-4101, 4070]	[-24.606, 24.42]	[0, 0]	[0, 1]	[0, 1]	[0, 0]	0	0	0	2460453
13RGP715690.las	238775323.18	238777820.10	[-4047, 4070]	[-24.282, 24.42]	[0, 0]	[0, 1]	[0, 1]	[0, 0]	0	0	0	2785915
13RGP715705.las	238775304.49	238777801.94	[-4131, 4054]	[-24.786, 24.324]	[0, 0]	[0, 1]	[0, 1]	[0, 0]	0	0	0	2912508
13RGP715720.las	238775287.23	238777783.70	[-4164, 4085]	[-24.984, 24.51]	[0, 0]	[0, 1]	[0, 1]	[0, 0]	0	0	0	3089207
13RGP715735.las	238775269.89	238777765.94	[-4171, 4115]	[-25.026, 24.69]	[0, 0]	[0, 1]	[0, 1]	[0, 0]	0	0	0	3166432
13RGP715750.las	238775252.74	238777747.92	[-4144, 4105]	[-24.864, 24.63]	[0, 0]	[0, 1]	[0, 1]	[0, 0]	0	0	0	3324337
13RGP715765.las	238775234.96	238777730.35	[-4097, 4070]	[-24.582, 24.42]	[0, 0]	[0, 1]	[0, 1]	[0, 0]	0	0	0	3636667
13RGP715780.las	238775217.34	238777712.62	[-4128, 4067]	[-24.768, 24.402]	[0, 0]	[0, 1]	[0, 1]	[0, 0]	0	0	0	4031824
13RGP715795.las	238434122.01	238777694.32	[-4128, 4070]	[-24.768, 24.42]	[0, 0]	[0, 1]	[0, 1]	[0, 0]	0	0	0	4158021
13RGP715810.las	238434122.01	238777677.00	[-4110, 4050]	[-24.66, 24.3]	[0, 0]	[0, 1]	[0, 1]	[0, 0]	0	0	0	13563345
13RGP715825.las	238434140.87	238777659.76	[-4057, 4017]	[-24.342, 24.102]	[0, 0]	[0, 1]	[0, 1]	[0, 0]	0	0	0	8778623
13RGP715840.las	238434159.56	238521650.86	[-3854, 3733]	[-23.124, 22.398]	[0, 0]	[0, 1]	[0, 1]	[0, 0]	0	0	0	3422754
13RGP715855.las	238434178.25	238521668.42	[-3855, 3763]	[-23.13, 22.578]	[0, 0]	[0, 1]	[0, 1]	[0, 0]	0	0	0	3311180
13RGP715870.las	238434196.99	238521685.60	[-3906, 3815]	[-23.436, 22.89]	[0, 0]	[0, 1]	[0, 1]	[0, 0]	0	0	0	3246970
13RGP715885.las	238434215.60	238521703.89	[-3852, 3796]	[-23.112, 22.776]	[0, 0]	[0, 1]	[0, 1]	[0, 0]	0	0	0	2972704
13RGP715900.las	238434234.52	238521721.65	[-3788, 3750]	[-22.728, 22.5]	[0, 0]	[0, 1]	[0, 1]	[0, 0]	0	0	0	2552989
13RGP715915.las	238434252.65	238521738.86	[-3848, 3832]	[-23.088, 22.992]	[0, 0]	[0, 1]	[0, 1]	[0, 0]	0	0	0	2066354
13RGP715930.las	238521200.84	238521756.28	[-2044, 3862]	[-12.264, 23.172]	[0, 0]	[0, 1]	[0, 1]	[0, 0]	0	0	0	2002332
13RGP715945.las	238521181.30	238521774.00	[-1842, 3867]	[-11.052, 23.202]	[0, 0]	[0, 1]	[0, 1]	[0, 0]	0	0	0	2053903
13RGP715960.las	238521162.53	238521791.21	[-1658, 3881]	[-9.948, 23.286]	[0, 0]	[0, 1]	[0, 1]	[0, 0]	0	0	0	1816686
13RGP715975.las	238521143.65	238521808.90	[-1448, 3901]	[-8.688, 23.406]	[0, 0]	[0, 1]	[0, 1]	[0, 0]	0	0	0	1848117
13RGP715990.las	238521125.02	238521826.45	[-1287, 3885]	[-7.722, 23.31]	[0, 0]	[0, 1]	[0, 1]	[0, 0]	0	0	0	1970263
13RGP730495.las	238775552.12	238777051.88	[-3993, 1956]	[-23.958, 11.736]	[0, 0]	[0, 1]	[0, 1]	[0, 0]	0	0	0	2042386
13RGP730510.las	238775534.41	238777070.89	[-4045, 2311]	[-24.27, 13.866]	[0, 0]	[0, 1]	[0, 1]	[0, 0]	0	0	0	1974714

DPH-1.3 Report on ASPRS LAS File Format (Tiled Data) - Informational - continued

File	GPS Time min	GPS Time max	Extended Scan Angle	Scan Angle Rank	Scanner Channel	Scan Direction	Edge of Flight Line	User Data	Counts for Synthetic	Key-points	Withheld	Overlap
13RGP730525.las	238774578.45	238777089.95	[-4083, 3999]	[-24.498, 23.994]	[0, 0]	[0, 1]	[0, 1]	[0, 0]	0	0	0	2085858
13RGP730540.las	238774586.15	238777108.98	[-4101, 4001]	[-24.606, 24.006]	[0, 0]	[0, 1]	[0, 1]	[0, 0]	0	0	0	2436705
13RGP730555.las	238774605.16	238777128.38	[-4083, 4007]	[-24.498, 24.042]	[0, 0]	[0, 1]	[0, 1]	[0, 0]	0	0	0	2733298
13RGP730570.las	238774624.24	238777147.39	[-4106, 4001]	[-24.636, 24.006]	[0, 0]	[0, 1]	[0, 1]	[0, 0]	0	0	0	2867122
13RGP730585.las	238774643.37	238777167.36	[-4061, 3998]	[-24.366, 23.988]	[0, 0]	[0, 1]	[0, 1]	[0, 0]	0	0	0	3286110
13RGP730600.las	238774662.72	238777186.39	[-4048, 3953]	[-24.288, 23.718]	[0, 0]	[0, 1]	[0, 1]	[0, 0]	0	0	0	3292410
13RGP730615.las	238774681.87	238777205.46	[-4043, 3918]	[-24.258, 23.508]	[0, 0]	[0, 1]	[0, 1]	[0, 0]	0	0	0	3747777
13RGP730630.las	238774701.64	238777224.68	[-4012, 3952]	[-24.072, 23.712]	[0, 0]	[0, 1]	[0, 1]	[0, 0]	0	0	0	3953732
13RGP730645.las	238774721.33	238777244.69	[-4015, 4007]	[-24.09, 24.042]	[0, 0]	[0, 1]	[0, 1]	[0, 0]	0	0	0	4341514
13RGP730660.las	238774740.38	238777263.36	[-4094, 4041]	[-24.564, 24.246]	[0, 0]	[0, 1]	[0, 1]	[0, 0]	0	0	0	4290209
13RGP730675.las	238774759.36	238777283.13	[-4129, 4040]	[-24.774, 24.24]	[0, 0]	[0, 1]	[0, 1]	[0, 0]	0	0	0	3764801
13RGP730690.las	238774778.48	238777302.29	[-4128, 4056]	[-24.768, 24.336]	[0, 0]	[0, 1]	[0, 1]	[0, 0]	0	0	0	3367413
13RGP730705.las	238774797.03	238777321.86	[-4114, 4069]	[-24.684, 24.414]	[0, 0]	[0, 1]	[0, 1]	[0, 0]	0	0	0	3367820
13RGP730720.las	238774816.81	238777342.38	[-4128, 4118]	[-24.768, 24.708]	[0, 0]	[0, 1]	[0, 1]	[0, 0]	0	0	0	3092550
13RGP730735.las	238774835.98	238777361.49	[-4172, 4121]	[-25.032, 24.726]	[0, 0]	[0, 1]	[0, 1]	[0, 0]	0	0	0	2886893
13RGP730750.las	238774855.61	238777381.20	[-4118, 4102]	[-24.708, 24.612]	[0, 0]	[0, 1]	[0, 1]	[0, 0]	0	0	0	2704189
13RGP730765.las	238774875.43	238777401.30	[-4085, 4054]	[-24.51, 24.324]	[0, 0]	[0, 1]	[0, 1]	[0, 0]	0	0	0	2429829
13RGP730780.las	238774894.37	238777409.15	[-4061, 4070]	[-24.366, 24.42]	[0, 0]	[0, 1]	[0, 1]	[0, 0]	0	0	0	2078969
13RGP730795.las	238774913.96	238775217.36	[-2384, 4071]	[-14.304, 24.426]	[0, 0]	[0, 1]	[0, 1]	[0, 0]	0	0	0	2077434
13RGP730810.las	238521598.01	238775200.15	[-3848, 4055]	[-23.088, 24.33]	[0, 0]	[0, 1]	[0, 1]	[0, 0]	0	0	0	9470014
13RGP730825.las	238521614.66	238775182.92	[-3846, 4051]	[-23.076, 24.306]	[0, 0]	[0, 1]	[0, 1]	[0, 0]	0	0	0	6797970
13RGP730840.las	238521632.58	238523278.09	[-3789, 1387]	[-22.734, 8.322]	[0, 0]	[0, 1]	[0, 1]	[0, 0]	0	0	0	2189675
13RGP730855.las	238521650.21	238523259.26	[-3849, 1184]	[-23.094, 7.104]	[0, 0]	[0, 1]	[0, 1]	[0, 0]	0	0	0	2049020
13RGP730870.las	238521667.73	238523240.34	[-3821, 1372]	[-22.926, 8.232]	[0, 0]	[0, 1]	[0, 1]	[0, 0]	0	0	0	2218354
13RGP730885.las	238521685.24	238523220.56	[-3775, 1566]	[-22.65, 9.396]	[0, 0]	[0, 1]	[0, 1]	[0, 0]	0	0	0	2159181
13RGP730900.las	238521703.55	238523201.18	[-3787, 1824]	[-22.722, 10.944]	[0, 0]	[0, 1]	[0, 1]	[0, 0]	0	0	0	2199546
13RGP730915.las	238521721.06	238523182.18	[-3874, 2063]	[-23.244, 12.378]	[0, 0]	[0, 1]	[0, 1]	[0, 0]	0	0	0	2133565
13RGP730930.las	238521738.09	238523162.82	[-3892, 2260]	[-23.352, 13.56]	[0, 0]	[0, 1]	[0, 1]	[0, 0]	0	0	0	2353141
13RGP730945.las	238521755.92	238523712.07	[-3892, 3883]	[-23.352, 23.298]	[0, 0]	[0, 1]	[0, 1]	[0, 0]	0	0	0	2287411
13RGP730960.las	238521773.25	238523729.33	[-3959, 3915]	[-23.754, 23.49]	[0, 0]	[0, 1]	[0, 1]	[0, 0]	0	0	0	2403923
13RGP730975.las	238521790.31	238523747.49	[-3981, 3902]	[-23.886, 23.412]	[0, 0]	[0, 1]	[0, 1]	[0, 0]	0	0	0	2618141
13RGP730990.las	238521808.12	238523765.42	[-3975, 3897]	[-23.85, 23.382]	[0, 0]	[0, 1]	[0, 1]	[0, 0]	0	0	0	2701235
13RGP745495.las	238773021.67	238775570.40	[-3976, 3950]	[-23.856, 23.7]	[0, 0]	[0, 1]	[0, 1]	[0, 0]	0	0	0	4132563
13RGP745510.las	238773004.03	238775552.59	[-4042, 3985]	[-24.252, 23.91]	[0, 0]	[0, 1]	[0, 1]	[0, 0]	0	0	0	4246077
13RGP745525.las	238772986.76	238775534.74	[-4077, 4019]	[-24.462, 24.114]	[0, 0]	[0, 1]	[0, 1]	[0, 0]	0	0	0	3954562
13RGP745540.las	238772968.67	238775517.32	[-4046, 3989]	[-24.276, 23.934]	[0, 0]	[0, 1]	[0, 1]	[0, 0]	0	0	0	3600321
13RGP745555.las	238772951.01	238775499.42	[-4049, 4010]	[-24.294, 24.06]	[0, 0]	[0, 1]	[0, 1]	[0, 0]	0	0	0	3304266
13RGP745570.las	238772933.29	238775481.80	[-4054, 4033]	[-24.324, 24.198]	[0, 0]	[0, 1]	[0, 1]	[0, 0]	0	0	0	3087513
13RGP745585.las	238772915.70	238775464.05	[-4063, 4003]	[-24.378, 24.018]	[0, 0]	[0, 1]	[0, 1]	[0, 0]	0	0	0	3160184
13RGP745600.las	238772898.01	238775446.69	[-4053, 3972]	[-24.318, 23.832]	[0, 0]	[0, 1]	[0, 1]	[0, 0]	0	0	0	2861368
13RGP745615.las	238772880.61	238775429.13	[-3975, 3954]	[-23.85, 23.724]	[0, 0]	[0, 1]	[0, 1]	[0, 0]	0	0	0	2756948
13RGP745630.las	238772861.94	238775411.00	[-3999, 3904]	[-23.994, 23.424]	[0, 0]	[0, 1]	[0, 1]	[0, 0]	0	0	0	2374728
13RGP745645.las	238772844.91	238774740.37	[-4095, 2374]	[-24.57, 14.244]	[0, 0]	[0, 1]	[0, 1]	[0, 0]	0	0	0	2006780
13RGP745660.las	238772826.60	238774759.35	[-4084, 2097]	[-24.504, 12.582]	[0, 0]	[0, 1]	[0, 1]	[0, 0]	0	0	0	1963775
13RGP745675.las	238772808.82	238774778.47	[-4086, 1897]	[-24.516, 11.382]	[0, 0]	[0, 1]	[0, 1]	[0, 0]	0	0	0	2068657
13RGP745690.las	238772791.03	238774797.02	[-4117, 1715]	[-24.702, 10.29]	[0, 0]	[0, 1]	[0, 1]	[0, 0]	0	0	0	2053828
13RGP745705.las	238772772.79	238774816.81	[-4129, 3988]	[-24.774, 23.928]	[0, 0]	[0, 1]	[0, 1]	[0, 0]	0	0	0	2104083
13RGP745720.las	238772754.86	238774835.97	[-4135, 1238]	[-24.81, 7.428]	[0, 0]	[0, 1]	[0, 1]	[0, 0]	0	0	0	2019623
13RGP745735.las	238772736.05	238774855.60	[-4114, 1403]	[-24.684, 8.418]	[0, 0]	[0, 1]	[0, 1]	[0, 0]	0	0	0	2076508

DPH-1.3 Report on ASPRS LAS File Format (Tiled Data) - Informational - continued

File	GPS Time min	GPS Time max	Extended Scan Angle	Scan Angle Rank	Scanner Channel	Scan Direction	Edge of Flight Line	User Data	Counts for Synthetic	Key-points	Withheld	Overlap
13RGP745750.las	238772717.13	238774875.42	[-4077, 1649]	[-24.462, 9.894]	[0, 0]	[0, 1]	[0, 1]	[0, 0]	0	0	0	2084017
13RGP745765.las	238772697.86	238774894.36	[-4080, 1941]	[-24.48, 11.646]	[0, 0]	[0, 1]	[0, 1]	[0, 0]	0	0	0	2061392
13RGP745780.las	238772679.30	238774913.95	[-4111, 2172]	[-24.666, 13.032]	[0, 0]	[0, 1]	[0, 1]	[0, 0]	0	0	0	2173265
13RGP745795.las	238772406.52	238774932.89	[-4134, 4023]	[-24.804, 24.138]	[0, 0]	[0, 1]	[0, 1]	[0, 0]	0	0	0	2028892
13RGP745810.las	238523296.91	238774952.31	[-4141, 4070]	[-24.846, 24.42]	[0, 0]	[0, 1]	[0, 1]	[0, 0]	0	0	0	9564225
13RGP745825.las	238523278.10	238774962.25	[-4157, 4050]	[-24.942, 24.3]	[0, 0]	[0, 1]	[0, 1]	[0, 0]	0	0	51072	7698728
13RGP745840.las	238523259.27	238593161.25	[-3823, 3784]	[-22.938, 22.704]	[0, 0]	[0, 1]	[0, 1]	[0, 0]	0	0	0	2667673
13RGP745855.las	238523240.35	238593144.76	[-3739, 3799]	[-22.434, 22.794]	[0, 0]	[0, 1]	[0, 1]	[0, 0]	0	0	0	2896328
13RGP745870.las	238523220.38	238593127.81	[-3737, 3784]	[-22.422, 22.704]	[0, 0]	[0, 1]	[0, 1]	[0, 0]	0	0	0	3169303
13RGP745885.las	238523201.20	238593111.27	[-3688, 3735]	[-22.128, 22.41]	[0, 0]	[0, 1]	[0, 1]	[0, 0]	0	0	0	3160033
13RGP745900.las	238523182.19	238593094.33	[-3752, 3763]	[-22.512, 22.578]	[0, 0]	[0, 1]	[0, 1]	[0, 0]	0	0	0	3265903
13RGP745915.las	238523162.83	238593077.59	[-3787, 3816]	[-22.722, 22.896]	[0, 0]	[0, 1]	[0, 1]	[0, 0]	0	0	0	3358449
13RGP745930.las	238523143.52	238593060.49	[-3892, 3853]	[-23.352, 23.118]	[0, 0]	[0, 1]	[0, 1]	[0, 0]	0	0	0	3728107
13RGP745945.las	238523124.55	238593043.37	[-3927, 3865]	[-23.562, 23.19]	[0, 0]	[0, 1]	[0, 1]	[0, 0]	0	0	0	3705433
13RGP745960.las	238523105.56	238593026.54	[-3979, 3918]	[-23.874, 23.508]	[0, 0]	[0, 1]	[0, 1]	[0, 0]	0	0	0	3434791
13RGP745975.las	238523086.90	238593009.65	[-3950, 3921]	[-23.7, 23.526]	[0, 0]	[0, 1]	[0, 1]	[0, 0]	0	0	0	3285642
13RGP745990.las	238523068.20	238592992.77	[-3948, 3917]	[-23.688, 23.502]	[0, 0]	[0, 1]	[0, 1]	[0, 0]	0	0	0	3134489
13RGP760495.las	238772001.28	238774533.40	[-3928, 3932]	[-23.568, 23.592]	[0, 0]	[0, 1]	[0, 1]	[0, 0]	0	0	0	2257923
13RGP760510.las	238772020.60	238773021.92	[-2351, 4000]	[-14.106, 24]	[0, 0]	[0, 1]	[0, 1]	[0, 0]	0	0	0	2220257
13RGP760525.las	238772040.21	238773004.65	[-2117, 3994]	[-12.702, 23.964]	[0, 0]	[0, 1]	[0, 1]	[0, 0]	0	0	0	2143044
13RGP760540.las	238772059.84	238772986.88	[-1909, 3970]	[-11.454, 23.82]	[0, 0]	[0, 1]	[0, 1]	[0, 0]	0	0	0	2149733
13RGP760555.las	238772078.88	238772969.14	[-1695, 3981]	[-10.17, 23.886]	[0, 0]	[0, 1]	[0, 1]	[0, 0]	0	0	0	2309504
13RGP760570.las	238772098.34	238772951.32	[-1501, 3988]	[-9.006, 23.928]	[0, 0]	[0, 1]	[0, 1]	[0, 0]	0	0	0	2110776
13RGP760585.las	238772117.81	238772933.64	[-1360, 4001]	[-8.16, 24.006]	[0, 0]	[0, 1]	[0, 1]	[0, 0]	0	0	0	2070157
13RGP760600.las	238772137.40	238772915.70	[-1484, 4000]	[-8.904, 24]	[0, 0]	[0, 1]	[0, 1]	[0, 0]	0	0	0	2108556
13RGP760615.las	238772156.48	238772898.55	[-1736, 3951]	[-10.416, 23.706]	[0, 0]	[0, 1]	[0, 1]	[0, 0]	0	0	0	2186761
13RGP760630.las	238772175.71	238772880.80	[-2071, 3984]	[-12.426, 23.904]	[0, 0]	[0, 1]	[0, 1]	[0, 0]	0	0	0	2245453
13RGP760645.las	238772194.76	238772862.29	[-2151, 4035]	[-12.906, 24.21]	[0, 0]	[0, 1]	[0, 1]	[0, 0]	0	0	0	2058907
13RGP760660.las	238770290.41	238772844.99	[-4043, 4042]	[-24.258, 24.252]	[0, 0]	[0, 1]	[0, 1]	[0, 0]	0	0	0	2152989
13RGP760675.las	238770272.34	238772826.77	[-4126, 4052]	[-24.756, 24.312]	[0, 0]	[0, 1]	[0, 1]	[0, 0]	0	0	0	2725760
13RGP760690.las	238770254.15	238772808.91	[-4114, 4082]	[-24.684, 24.492]	[0, 0]	[0, 1]	[0, 1]	[0, 0]	0	0	0	2791191
13RGP760705.las	238770235.70	238772791.34	[-4112, 4095]	[-24.672, 24.57]	[0, 0]	[0, 1]	[0, 1]	[0, 0]	0	0	0	2814813
13RGP760720.las	238770217.60	238772772.92	[-4098, 4070]	[-24.588, 24.42]	[0, 0]	[0, 1]	[0, 1]	[0, 0]	0	0	0	2946867
13RGP760735.las	238770199.38	238772755.07	[-4063, 4043]	[-24.378, 24.258]	[0, 0]	[0, 1]	[0, 1]	[0, 0]	0	0	0	3290973
13RGP760750.las	238770181.29	238772736.08	[-4054, 4016]	[-24.324, 24.096]	[0, 0]	[0, 1]	[0, 1]	[0, 0]	0	0	0	3479808
13RGP760765.las	238770163.19	238772717.51	[-4110, 4051]	[-24.66, 24.306]	[0, 0]	[0, 1]	[0, 1]	[0, 0]	0	0	0	3664206
13RGP760780.las	238770144.99	238772697.96	[-4103, 4051]	[-24.618, 24.306]	[0, 0]	[0, 1]	[0, 1]	[0, 0]	0	0	0	4179540
13RGP760795.las	238593194.09	238772679.43	[-4100, 4084]	[-24.6, 24.504]	[0, 0]	[0, 1]	[0, 1]	[0, 0]	0	0	0	4540550
13RGP760810.las	238523539.00	238772661.58	[-4130, 4073]	[-24.78, 24.438]	[0, 0]	[0, 1]	[0, 1]	[0, 0]	0	0	0	13135776
13RGP760825.las	238523555.57	238772643.67	[-4135, 4116]	[-24.81, 24.696]	[0, 0]	[0, 1]	[0, 1]	[0, 0]	0	0	0	9901149
13RGP760840.las	238523572.42	238593531.54	[-3800, 3762]	[-22.8, 22.572]	[0, 0]	[0, 1]	[0, 1]	[0, 0]	0	0	0	3059905
13RGP760855.las	238523590.02	238593550.24	[-3790, 3694]	[-22.74, 22.164]	[0, 0]	[0, 1]	[0, 1]	[0, 0]	0	0	0	2951760
13RGP760870.las	238523606.87	238593569.08	[-3806, 3696]	[-22.836, 22.176]	[0, 0]	[0, 1]	[0, 1]	[0, 0]	0	0	0	2890744
13RGP760885.las	238523625.04	238593587.78	[-3738, 3666]	[-22.428, 21.996]	[0, 0]	[0, 1]	[0, 1]	[0, 0]	0	0	0	2556574
13RGP760900.las	238523641.89	238593606.72	[-3790, 3775]	[-22.74, 22.65]	[0, 0]	[0, 1]	[0, 1]	[0, 0]	0	0	0	2463879
13RGP760915.las	238523659.23	238593625.61	[-3858, 3799]	[-23.148, 22.794]	[0, 0]	[0, 1]	[0, 1]	[0, 0]	0	0	0	2519915
13RGP760930.las	238523675.74	238593644.32	[-3824, 3847]	[-22.944, 23.082]	[0, 0]	[0, 1]	[0, 1]	[0, 0]	0	0	0	2069327
13RGP760945.las	238523701.98	238593663.04	[-3890, 3866]	[-23.34, 23.196]	[0, 0]	[0, 1]	[0, 1]	[0, 0]	0	0	0	1912877
13RGP760960.las	238593008.54	238593681.74	[-1935, 3883]	[-11.61, 23.298]	[0, 0]	[0, 1]	[0, 1]	[0, 0]	0	0	0	1857885

DPH-1.3 Report on ASPRS LAS File Format (Tiled Data) - Informational - continued

File	GPS Time min	GPS Time max	Extended Scan Angle	Scan Angle Rank	Scanner Channel	Scan Direction	Edge of Flight Line	User Data	Counts for Synthetic	Key-points	Withheld	Overlap
13RGP760975.las	238592991.77	238593700.45	[-1626, 3884]	[-9.756, 23.304]	[0, 0]	[0, 1]	[0, 1]	[0, 0]	0	0	0	1766817
13RGP760990.las	238592974.61	238593719.42	[-1416, 3863]	[-8.496, 23.178]	[0, 0]	[0, 1]	[0, 1]	[0, 0]	0	0	0	1831160
13RGP775495.las	238770484.92	238772020.59	[-3973, 2005]	[-23.838, 12.03]	[0, 0]	[0, 1]	[0, 1]	[0, 0]	0	0	0	2086618
13RGP775510.las	238770467.73	238772040.20	[-3997, 2165]	[-23.982, 12.99]	[0, 0]	[0, 1]	[0, 1]	[0, 0]	0	0	0	2061259
13RGP775525.las	238769504.24	238772059.84	[-3962, 3865]	[-23.772, 23.19]	[0, 0]	[0, 1]	[0, 1]	[0, 0]	0	0	0	2109145
13RGP775540.las	238769508.22	238772078.87	[-3996, 3916]	[-23.976, 23.496]	[0, 0]	[0, 1]	[0, 1]	[0, 0]	0	0	0	2639008
13RGP775555.las	238769528.17	238772098.33	[-4032, 3926]	[-24.192, 23.556]	[0, 0]	[0, 1]	[0, 1]	[0, 0]	0	0	0	2663270
13RGP775570.las	238769548.25	238772117.81	[-4031, 3984]	[-24.186, 23.904]	[0, 0]	[0, 1]	[0, 1]	[0, 0]	0	0	0	3111504
13RGP775585.las	238769567.85	238772137.39	[-4039, 3984]	[-24.234, 23.904]	[0, 0]	[0, 1]	[0, 1]	[0, 0]	0	0	0	3204360
13RGP775600.las	238769587.75	238772156.47	[-4015, 3944]	[-24.09, 23.664]	[0, 0]	[0, 1]	[0, 1]	[0, 0]	0	0	0	3421263
13RGP775615.las	238769608.02	238772175.70	[-3991, 3947]	[-23.946, 23.682]	[0, 0]	[0, 1]	[0, 1]	[0, 0]	0	0	0	3838599
13RGP775630.las	238769628.04	238772194.75	[-4091, 4024]	[-24.546, 24.144]	[0, 0]	[0, 1]	[0, 1]	[0, 0]	0	0	0	3812503
13RGP775645.las	238769648.02	238772214.10	[-4106, 4033]	[-24.636, 24.198]	[0, 0]	[0, 1]	[0, 1]	[0, 0]	0	0	0	4155514
13RGP775660.las	238769667.24	238772232.69	[-4069, 4001]	[-24.414, 24.006]	[0, 0]	[0, 1]	[0, 1]	[0, 0]	0	0	0	4319854
13RGP775675.las	238769687.13	238772251.98	[-4098, 4052]	[-24.588, 24.312]	[0, 0]	[0, 1]	[0, 1]	[0, 0]	0	0	0	3731245
13RGP775690.las	238769707.18	238772270.97	[-4133, 4066]	[-24.798, 24.396]	[0, 0]	[0, 1]	[0, 1]	[0, 0]	0	0	0	3507080
13RGP775705.las	238769727.46	238772290.34	[-4146, 4067]	[-24.876, 24.402]	[0, 0]	[0, 1]	[0, 1]	[0, 0]	0	0	0	3409252
13RGP775720.las	238769747.40	238772309.22	[-4119, 4041]	[-24.714, 24.246]	[0, 0]	[0, 1]	[0, 1]	[0, 0]	0	0	0	3256682
13RGP775735.las	238769767.31	238772328.59	[-4087, 3999]	[-24.522, 23.994]	[0, 0]	[0, 1]	[0, 1]	[0, 0]	0	0	0	2926153
13RGP775750.las	238769787.74	238772348.30	[-4071, 4000]	[-24.426, 24]	[0, 0]	[0, 1]	[0, 1]	[0, 0]	0	0	0	2775508
13RGP775765.las	238769807.38	238772367.26	[-4106, 4049]	[-24.636, 24.294]	[0, 0]	[0, 1]	[0, 1]	[0, 0]	0	0	0	2490067
13RGP775780.las	238769827.33	238772384.22	[-4085, 4035]	[-24.51, 24.21]	[0, 0]	[0, 1]	[0, 1]	[0, 0]	0	0	0	2174990
13RGP775795.las	238593474.00	238772390.24	[-4088, 4051]	[-24.528, 24.306]	[0, 0]	[0, 1]	[0, 1]	[0, 0]	0	0	0	2504084
13RGP775810.las	238593474.00	238770126.76	[-3791, 4068]	[-22.746, 24.408]	[0, 0]	[0, 1]	[0, 1]	[0, 0]	0	0	0	9995258
13RGP775825.las	238593491.41	238770108.51	[-3806, 4069]	[-22.836, 24.414]	[0, 0]	[0, 1]	[0, 1]	[0, 0]	0	0	0	7737663
13RGP775840.las	238593510.04	238595137.37	[-3806, 1787]	[-22.836, 10.722]	[0, 0]	[0, 1]	[0, 1]	[0, 0]	0	0	0	2021797
13RGP775855.las	238593528.96	238595119.97	[-3773, 1448]	[-22.638, 8.688]	[0, 0]	[0, 1]	[0, 1]	[0, 0]	0	0	0	2030129
13RGP775870.las	238593547.80	238595102.98	[-3722, 1166]	[-22.332, 6.996]	[0, 0]	[0, 1]	[0, 1]	[0, 0]	0	0	0	2051509
13RGP775885.las	238593566.52	238595085.42	[-3706, 1245]	[-22.236, 7.47]	[0, 0]	[0, 1]	[0, 1]	[0, 0]	0	0	0	1982132
13RGP775900.las	238593584.97	238595068.15	[-3791, 1501]	[-22.746, 9.006]	[0, 0]	[0, 1]	[0, 1]	[0, 0]	0	0	0	2005694
13RGP775915.las	238593604.14	238595051.24	[-3847, 1780]	[-23.082, 10.68]	[0, 0]	[0, 1]	[0, 1]	[0, 0]	0	0	0	1999095
13RGP775930.las	238593623.08	238595033.79	[-3903, 2093]	[-23.418, 12.558]	[0, 0]	[0, 1]	[0, 1]	[0, 0]	0	0	0	2063214
13RGP775945.las	238593641.41	238595016.66	[-3909, 2309]	[-23.454, 13.854]	[0, 0]	[0, 1]	[0, 1]	[0, 0]	0	0	0	2007359
13RGP775960.las	238593660.34	238594999.81	[-3927, 2609]	[-23.562, 15.654]	[0, 0]	[0, 1]	[0, 1]	[0, 0]	0	0	0	2033244
13RGP775975.las	238593678.88	238595672.27	[-3948, 3832]	[-23.688, 22.992]	[0, 0]	[0, 1]	[0, 1]	[0, 0]	0	0	0	2301965
13RGP775990.las	238593697.75	238595690.85	[-3919, 3831]	[-23.514, 22.986]	[0, 0]	[0, 1]	[0, 1]	[0, 0]	0	0	0	2680190
13RGP790495.las	238767924.60	238770502.83	[-3976, 3924]	[-23.856, 23.544]	[0, 0]	[0, 1]	[0, 1]	[0, 0]	0	0	0	3957771
13RGP790510.las	238767906.82	238770485.60	[-3942, 3915]	[-23.652, 23.49]	[0, 0]	[0, 1]	[0, 1]	[0, 0]	0	0	0	4440852
13RGP790525.las	238767889.49	238770467.97	[-3979, 3897]	[-23.874, 23.382]	[0, 0]	[0, 1]	[0, 1]	[0, 0]	0	0	0	4417950
13RGP790540.las	238767872.42	238770450.63	[-4032, 3931]	[-24.192, 23.586]	[0, 0]	[0, 1]	[0, 1]	[0, 0]	0	0	0	3846078
13RGP790555.las	238767854.95	238770432.76	[-4032, 3984]	[-24.192, 23.904]	[0, 0]	[0, 1]	[0, 1]	[0, 0]	0	0	0	3703237
13RGP790570.las	238767837.69	238770415.80	[-4033, 3982]	[-24.198, 23.892]	[0, 0]	[0, 1]	[0, 1]	[0, 0]	0	0	0	3292801
13RGP790585.las	238767820.33	238770398.10	[-4064, 3984]	[-24.384, 23.904]	[0, 0]	[0, 1]	[0, 1]	[0, 0]	0	0	0	3000080
13RGP790600.las	238767803.55	238770380.66	[-4062, 3958]	[-24.372, 23.748]	[0, 0]	[0, 1]	[0, 1]	[0, 0]	0	0	0	2922037
13RGP790615.las	238767785.62	238770362.87	[-3988, 3948]	[-23.928, 23.688]	[0, 0]	[0, 1]	[0, 1]	[0, 0]	0	0	0	2828333
13RGP790630.las	238767768.85	238770344.77	[-4053, 4034]	[-24.318, 24.204]	[0, 0]	[0, 1]	[0, 1]	[0, 0]	0	0	0	2271593
13RGP790645.las	238767751.44	238770327.08	[-4058, 4033]	[-24.348, 24.198]	[0, 0]	[0, 1]	[0, 1]	[0, 0]	0	0	0	2074123
13RGP790660.las	238767734.15	238769687.12	[-4050, 2191]	[-24.3, 13.146]	[0, 0]	[0, 1]	[0, 1]	[0, 0]	0	0	0	2089973
13RGP790675.las	238767717.02	238769707.17	[-4106, 1945]	[-24.636, 11.67]	[0, 0]	[0, 1]	[0, 1]	[0, 0]	0	0	0	2124203

DPH-1.3 Report on ASPRS LAS File Format (Tiled Data) - Informational - continued

File	GPS Time min	GPS Time max	Extended Scan Angle	Scan Angle Rank	Scanner Channel	Scan Direction	Edge of Flight Line	User Data	Counts for Synthetic	Key-points	Withheld	Overlap
13RGP790690.las	238767699.47	238769727.45	[-4131, 1695]	[-24.786, 10.17]	[0, 0]	[0, 1]	[0, 1]	[0, 0]	0	0	0	2108515
13RGP790705.las	238767681.91	238769747.39	[-4111, 1523]	[-24.666, 9.138]	[0, 0]	[0, 1]	[0, 1]	[0, 0]	0	0	0	2064195
13RGP790720.las	238767663.80	238769767.30	[-4083, 1191]	[-24.498, 7.146]	[0, 0]	[0, 1]	[0, 1]	[0, 0]	0	0	0	2042241
13RGP790735.las	238767645.84	238769787.73	[-4091, 1507]	[-24.546, 9.042]	[0, 0]	[0, 1]	[0, 1]	[0, 0]	0	0	0	2119307
13RGP790750.las	238767628.66	238769807.37	[-4144, 1776]	[-24.864, 10.656]	[0, 0]	[0, 1]	[0, 1]	[0, 0]	0	0	0	2050691
13RGP790765.las	238767610.67	238769827.32	[-4148, 1949]	[-24.888, 11.694]	[0, 0]	[0, 1]	[0, 1]	[0, 0]	0	0	0	2038590
13RGP790780.las	238767592.78	238769847.07	[-4146, 2223]	[-24.876, 13.338]	[0, 0]	[0, 1]	[0, 1]	[0, 0]	0	0	0	2058925
13RGP790795.las	238595170.85	238769867.35	[-4116, 4042]	[-24.696, 24.252]	[0, 0]	[0, 1]	[0, 1]	[0, 0]	0	0	0	2691672
13RGP790810.las	238595153.80	238769886.74	[-4138, 4052]	[-24.828, 24.312]	[0, 0]	[0, 1]	[0, 1]	[0, 0]	0	0	0	9917345
13RGP790825.las	238595136.46	238769899.82	[-4158, 4055]	[-24.948, 24.33]	[0, 0]	[0, 1]	[0, 1]	[0, 0]	0	0	55124	8365730
13RGP790840.las	238595118.93	238611770.34	[-3894, 3754]	[-23.364, 22.524]	[0, 0]	[0, 1]	[0, 1]	[0, 0]	0	0	0	2609106
13RGP790855.las	238595101.88	238611752.60	[-3910, 3732]	[-23.46, 22.392]	[0, 0]	[0, 1]	[0, 1]	[0, 0]	0	0	0	2904795
13RGP790870.las	238595084.48	238611734.11	[-3795, 3704]	[-22.77, 22.224]	[0, 0]	[0, 1]	[0, 1]	[0, 0]	0	0	0	3078749
13RGP790885.las	238595067.34	238611715.52	[-3781, 3667]	[-22.686, 22.002]	[0, 0]	[0, 1]	[0, 1]	[0, 0]	0	0	0	3197240
13RGP790900.las	238595050.34	238611697.52	[-3847, 3746]	[-23.082, 22.476]	[0, 0]	[0, 1]	[0, 1]	[0, 0]	0	0	0	3236706
13RGP790915.las	238595033.06	238611680.32	[-3877, 3798]	[-23.262, 22.788]	[0, 0]	[0, 1]	[0, 1]	[0, 0]	0	0	0	3557450
13RGP790930.las	238595015.75	238611661.50	[-3860, 3831]	[-23.16, 22.986]	[0, 0]	[0, 1]	[0, 1]	[0, 0]	0	0	0	3730928
13RGP790945.las	238594999.03	238611643.16	[-3931, 3849]	[-23.586, 23.094]	[0, 0]	[0, 1]	[0, 1]	[0, 0]	0	0	0	3955391
13RGP790960.las	238594981.73	238611626.05	[-3951, 3866]	[-23.706, 23.196]	[0, 0]	[0, 1]	[0, 1]	[0, 0]	0	0	0	3917919
13RGP790975.las	238594964.48	238611607.35	[-3918, 3867]	[-23.508, 23.202]	[0, 0]	[0, 1]	[0, 1]	[0, 0]	0	0	0	3652147
13RGP790990.las	238594947.16	238611589.40	[-3896, 3847]	[-23.376, 23.082]	[0, 0]	[0, 1]	[0, 1]	[0, 0]	0	0	0	3330093
13RGP805495.las	238766882.16	238769463.31	[-3943, 3919]	[-23.658, 23.514]	[0, 0]	[0, 1]	[0, 1]	[0, 0]	0	0	0	2504150
13RGP805510.las	238766902.33	23876924.96	[-2364, 3889]	[-14.184, 23.334]	[0, 0]	[0, 1]	[0, 1]	[0, 0]	0	0	0	2202693
13RGP805525.las	238766922.76	23876907.57	[-2132, 3939]	[-12.792, 23.634]	[0, 0]	[0, 1]	[0, 1]	[0, 0]	0	0	0	2227902
13RGP805540.las	238766943.45	23876889.85	[-1874, 3988]	[-11.244, 23.928]	[0, 0]	[0, 1]	[0, 1]	[0, 0]	0	0	0	2076248
13RGP805555.las	238766963.37	23876872.95	[-1767, 3985]	[-10.602, 23.91]	[0, 0]	[0, 1]	[0, 1]	[0, 0]	0	0	0	2226771
13RGP805570.las	238766984.11	23876855.52	[-1388, 3985]	[-8.328, 23.91]	[0, 0]	[0, 1]	[0, 1]	[0, 0]	0	0	0	2116966
13RGP805585.las	238767004.66	23876838.12	[-1297, 4003]	[-7.782, 24.018]	[0, 0]	[0, 1]	[0, 1]	[0, 0]	0	0	0	2172788
13RGP805600.las	238767025.23	23876820.97	[-1436, 3996]	[-8.616, 23.976]	[0, 0]	[0, 1]	[0, 1]	[0, 0]	0	0	0	2051311
13RGP805615.las	238767045.75	23876804.21	[-1798, 3973]	[-10.788, 23.838]	[0, 0]	[0, 1]	[0, 1]	[0, 0]	0	0	0	2127850
13RGP805630.las	238767065.87	23876786.21	[-1969, 3970]	[-11.814, 23.82]	[0, 0]	[0, 1]	[0, 1]	[0, 0]	0	0	0	2107103
13RGP805645.las	238767086.43	23876769.27	[-2252, 4017]	[-13.512, 24.102]	[0, 0]	[0, 1]	[0, 1]	[0, 0]	0	0	0	2310148
13RGP805660.las	238764886.09	238767751.98	[-4083, 4035]	[-24.498, 24.21]	[0, 0]	[0, 1]	[0, 1]	[0, 0]	0	0	0	2188927
13RGP805675.las	238764868.05	238767734.85	[-4109, 4086]	[-24.654, 24.516]	[0, 0]	[0, 1]	[0, 1]	[0, 0]	0	0	0	2208985
13RGP805690.las	238764850.82	238767717.70	[-4108, 4088]	[-24.648, 24.528]	[0, 0]	[0, 1]	[0, 1]	[0, 0]	0	0	0	2633072
13RGP805705.las	238764833.29	238767700.03	[-4098, 4071]	[-24.588, 24.426]	[0, 0]	[0, 1]	[0, 1]	[0, 0]	0	0	0	2846118
13RGP805720.las	238764815.63	238767682.67	[-4061, 4006]	[-24.366, 24.036]	[0, 0]	[0, 1]	[0, 1]	[0, 0]	0	0	0	3119559
13RGP805735.las	238764797.74	238767664.43	[-4046, 4036]	[-24.276, 24.216]	[0, 0]	[0, 1]	[0, 1]	[0, 0]	0	0	0	3276667
13RGP805750.las	238764780.88	238767646.71	[-4129, 4068]	[-24.774, 24.408]	[0, 0]	[0, 1]	[0, 1]	[0, 0]	0	0	0	3425400
13RGP805765.las	238764763.04	238767628.84	[-4129, 4087]	[-24.774, 24.522]	[0, 0]	[0, 1]	[0, 1]	[0, 0]	0	0	0	3801382
13RGP805780.las	238764744.42	238767611.12	[-4128, 4087]	[-24.768, 24.522]	[0, 0]	[0, 1]	[0, 1]	[0, 0]	0	0	0	4303357
13RGP805795.las	238612041.51	238767593.17	[-4100, 4065]	[-24.6, 24.39]	[0, 0]	[0, 1]	[0, 1]	[0, 0]	0	0	0	4246482
13RGP805810.las	238595449.00	238767575.00	[-4119, 4083]	[-24.714, 24.498]	[0, 0]	[0, 1]	[0, 1]	[0, 0]	0	0	0	14037541
13RGP805825.las	238595464.85	238767557.37	[-4108, 4116]	[-24.648, 24.696]	[0, 0]	[0, 1]	[0, 1]	[0, 0]	0	0	0	12311972
13RGP805840.las	238595483.65	238764692.15	[-4092, 3870]	[-24.552, 23.22]	[0, 0]	[0, 1]	[0, 1]	[0, 0]	0	0	0	5228454
13RGP805855.las	238595502.42	238612113.37	[-3791, 3858]	[-22.746, 23.148]	[0, 0]	[0, 1]	[0, 1]	[0, 0]	0	0	0	3245870
13RGP805870.las	238595521.06	238612132.15	[-3756, 3758]	[-22.536, 22.548]	[0, 0]	[0, 1]	[0, 1]	[0, 0]	0	0	0	3332661
13RGP805885.las	238595539.85	238612150.21	[-3705, 3735]	[-22.23, 22.41]	[0, 0]	[0, 1]	[0, 1]	[0, 0]	0	0	0	3009860
13RGP805900.las	238595558.71	238612169.21	[-3771, 3811]	[-22.626, 22.866]	[0, 0]	[0, 1]	[0, 1]	[0, 0]	0	0	0	2846314

DPH-1.3 Report on ASPRS LAS File Format (Tiled Data) - Informational - continued

File	GPS Time min	GPS Time max	Extended Scan Angle	Scan Angle Rank	Scanner Channel	Scan Direction	Edge of Flight Line	User Data	Counts for Synthetic	Key-points	Withheld	Overlap
13RGP805915.las	238595577.01	238612186.67	[-3838, 3842]	[-23.028, 23.052]	[0, 0]	[0, 1]	[0, 1]	[0, 0]	0	0	0	2663665
13RGP805930.las	238595595.77	238612205.03	[-3856, 3874]	[-23.136, 23.244]	[0, 0]	[0, 1]	[0, 1]	[0, 0]	0	0	0	2306715
13RGP805945.las	238611626.06	238612222.98	[-2228, 3874]	[-13.368, 23.244]	[0, 0]	[0, 1]	[0, 1]	[0, 0]	0	0	0	1784763
13RGP805960.las	238611607.30	238612241.70	[-1946, 3894]	[-11.676, 23.364]	[0, 0]	[0, 1]	[0, 1]	[0, 0]	0	0	0	1973890
13RGP805975.las	238611589.39	238612260.00	[-1806, 3888]	[-10.836, 23.328]	[0, 0]	[0, 1]	[0, 1]	[0, 0]	0	0	0	2121032
13RGP805990.las	238611571.34	238612278.93	[-1569, 3893]	[-9.414, 23.358]	[0, 0]	[0, 1]	[0, 1]	[0, 0]	0	0	0	2149401
13RGP820495.las	238765075.41	238766902.32	[-3961, 1822]	[-23.766, 10.932]	[0, 0]	[0, 1]	[0, 1]	[0, 0]	0	0	0	2104628
13RGP820510.las	238765058.03	238766922.75	[-3926, 2105]	[-23.556, 12.63]	[0, 0]	[0, 1]	[0, 1]	[0, 0]	0	0	0	2112686
13RGP820525.las	238690663.62	238766943.44	[-3975, 2353]	[-23.85, 14.118]	[0, 0]	[0, 1]	[0, 1]	[0, 0]	0	0	0	2206917
13RGP820540.las	238690646.67	238766963.36	[-4023, 2704]	[-24.138, 16.224]	[0, 0]	[0, 1]	[0, 1]	[0, 0]	0	0	0	2518456
13RGP820555.las	238690629.69	238766984.11	[-4013, 2839]	[-24.078, 17.034]	[0, 0]	[0, 1]	[0, 1]	[0, 0]	0	0	0	2796058
13RGP820570.las	238690612.69	238767004.65	[-3977, 2999]	[-23.862, 17.994]	[0, 0]	[0, 1]	[0, 1]	[0, 0]	0	0	0	3051196
13RGP820585.las	238690595.45	238767025.22	[-4015, 3270]	[-24.09, 19.62]	[0, 0]	[0, 1]	[0, 1]	[0, 0]	0	0	0	3039173
13RGP820600.las	238690578.31	238767045.74	[-4010, 3491]	[-24.06, 20.946]	[0, 0]	[0, 1]	[0, 1]	[0, 0]	0	0	0	3202362
13RGP820615.las	238690561.36	238767065.86	[-4013, 3788]	[-24.078, 22.728]	[0, 0]	[0, 1]	[0, 1]	[0, 0]	0	0	0	3395635
13RGP820630.las	238690544.35	238767086.41	[-4049, 3970]	[-24.294, 23.82]	[0, 0]	[0, 1]	[0, 1]	[0, 0]	0	0	0	3822184
13RGP820645.las	238690527.38	238767106.99	[-4100, 3984]	[-24.6, 23.904]	[0, 0]	[0, 1]	[0, 1]	[0, 0]	0	0	0	4100097
13RGP820660.las	238690510.59	238767127.09	[-4094, 4047]	[-24.564, 24.282]	[0, 0]	[0, 1]	[0, 1]	[0, 0]	0	0	0	3885787
13RGP820675.las	238690493.87	238767147.51	[-4132, 4061]	[-24.792, 24.366]	[0, 0]	[0, 1]	[0, 1]	[0, 0]	0	0	0	3740667
13RGP820690.las	238690476.86	238767167.80	[-4133, 4054]	[-24.798, 24.324]	[0, 0]	[0, 1]	[0, 1]	[0, 0]	0	0	0	3476163
13RGP820705.las	238690459.85	238767188.58	[-4105, 4051]	[-24.63, 24.306]	[0, 0]	[0, 1]	[0, 1]	[0, 0]	0	0	0	3296348
13RGP820720.las	238690443.12	238767208.83	[-4089, 4016]	[-24.534, 24.096]	[0, 0]	[0, 1]	[0, 1]	[0, 0]	0	0	0	3136291
13RGP820735.las	238690426.15	238767229.01	[-4061, 3990]	[-24.366, 23.94]	[0, 0]	[0, 1]	[0, 1]	[0, 0]	0	0	0	2896320
13RGP820750.las	238690408.98	238767249.10	[-4109, 4070]	[-24.654, 24.42]	[0, 0]	[0, 1]	[0, 1]	[0, 0]	0	0	0	2588830
13RGP820765.las	238690392.27	238767266.34	[-4142, 4087]	[-24.852, 24.522]	[0, 0]	[0, 1]	[0, 1]	[0, 0]	0	0	0	2117513
13RGP820780.las	238690375.71	238764763.83	[-4113, 4066]	[-24.678, 24.396]	[0, 0]	[0, 1]	[0, 1]	[0, 0]	0	0	0	1913701
13RGP820795.las	238612041.50	238764744.83	[-4111, 4032]	[-24.666, 24.192]	[0, 0]	[0, 1]	[0, 1]	[0, 0]	0	0	0	1931429
13RGP820810.las	238612041.50	238764727.65	[-4051, 4000]	[-24.306, 24]	[0, 0]	[0, 1]	[0, 1]	[0, 0]	0	0	0	9323410
13RGP820825.las	238612057.84	238764710.15	[-4108, 4031]	[-24.648, 24.186]	[0, 0]	[0, 1]	[0, 1]	[0, 0]	0	0	0	9150562
13RGP820840.las	238612076.07	238764692.32	[-3920, 4050]	[-23.52, 24.3]	[0, 0]	[0, 1]	[0, 1]	[0, 0]	0	0	0	5222866
13RGP820855.las	238612094.48	238680673.24	[-3914, 1620]	[-23.484, 9.72]	[0, 0]	[0, 1]	[0, 1]	[0, 0]	0	0	0	2031670
13RGP820870.las	238612111.73	238680655.54	[-3831, 1263]	[-22.986, 7.578]	[0, 0]	[0, 1]	[0, 1]	[0, 0]	0	0	0	1971383
13RGP820885.las	238612130.14	238680637.84	[-3795, 1184]	[-22.77, 7.104]	[0, 0]	[0, 1]	[0, 1]	[0, 0]	0	0	0	2037873
13RGP820900.las	238612148.84	238680620.41	[-3838, 3716]	[-23.028, 22.296]	[0, 0]	[0, 1]	[0, 1]	[0, 0]	0	0	0	2080802
13RGP820915.las	238612167.94	238680602.82	[-3898, 1789]	[-23.388, 10.734]	[0, 0]	[0, 1]	[0, 1]	[0, 0]	0	0	0	2002175
13RGP820930.las	238612185.16	238680585.13	[-3918, 2050]	[-23.508, 12.3]	[0, 0]	[0, 1]	[0, 1]	[0, 0]	0	0	0	2147777
13RGP820945.las	238612202.92	238680567.65	[-3909, 2246]	[-23.454, 13.476]	[0, 0]	[0, 1]	[0, 1]	[0, 0]	0	0	0	2335414
13RGP820960.las	238612221.61	238681179.92	[-3933, 3849]	[-23.598, 23.094]	[0, 0]	[0, 1]	[0, 1]	[0, 0]	0	0	0	2331859
13RGP820975.las	238612239.57	238681198.04	[-3930, 3883]	[-23.58, 23.298]	[0, 0]	[0, 1]	[0, 1]	[0, 0]	0	0	0	2720640
13RGP820990.las	238612258.50	238681216.02	[-3946, 3882]	[-23.676, 23.292]	[0, 0]	[0, 1]	[0, 1]	[0, 0]	0	0	0	2802391
13RGP835495.las	238689692.26	238765093.14	[-3908, 3918]	[-23.448, 23.508]	[0, 0]	[0, 1]	[0, 1]	[0, 0]	0	0	0	3586810
13RGP835510.las	238689710.68	238765075.97	[-3873, 3883]	[-23.238, 23.298]	[0, 0]	[0, 1]	[0, 1]	[0, 0]	0	0	0	4082747
13RGP835525.las	238689728.89	238765058.45	[-3915, 3900]	[-23.49, 23.4]	[0, 0]	[0, 1]	[0, 1]	[0, 0]	0	0	0	3863041
13RGP835540.las	238689746.92	238765041.27	[-3872, 3949]	[-23.232, 23.694]	[0, 0]	[0, 1]	[0, 1]	[0, 0]	0	0	0	3464706
13RGP835555.las	238689765.42	238765024.13	[-3827, 3968]	[-22.962, 23.808]	[0, 0]	[0, 1]	[0, 1]	[0, 0]	0	0	0	3150593
13RGP835570.las	238689783.49	238765006.66	[-3527, 3967]	[-21.162, 23.802]	[0, 0]	[0, 1]	[0, 1]	[0, 0]	0	0	0	3219287
13RGP835585.las	238689801.30	238764989.48	[-3343, 3941]	[-20.058, 23.646]	[0, 0]	[0, 1]	[0, 1]	[0, 0]	0	0	0	3046226
13RGP835600.las	238689819.78	238764971.99	[-3163, 3922]	[-18.978, 23.532]	[0, 0]	[0, 1]	[0, 1]	[0, 0]	0	0	0	2828072
13RGP835615.las	238689838.02	238764954.84	[-2960, 4001]	[-17.76, 24.006]	[0, 0]	[0, 1]	[0, 1]	[0, 0]	0	0	0	2860207

DPH-1.3 Report on ASPRS LAS File Format (Tiled Data) - Informational - continued

File	GPS Time min	GPS Time max	Extended Scan Angle	Scan Angle Rank	Scanner Channel	Scan Direction	Edge of Flight Line	User Data	Counts for Synthetic	Key-points	Withheld	Overlap
13RGP835630.las	238689855.88	238764937.97	[-2699, 4040]	[-16.194, 24.24]	[0, 0]	[0, 1]	[0, 1]	[0, 0]	0	0	0	2388393
13RGP835645.las	238689873.94	238764920.80	[-2482, 4051]	[-14.892, 24.306]	[0, 0]	[0, 1]	[0, 1]	[0, 0]	0	0	0	1963357
13RGP835660.las	238689892.00	238690527.37	[-4044, 4050]	[-24.264, 24.3]	[0, 0]	[0, 1]	[0, 1]	[0, 0]	0	0	0	1967826
13RGP835675.las	238689909.92	238690510.59	[-2006, 4050]	[-12.036, 24.3]	[0, 0]	[0, 1]	[0, 1]	[0, 0]	0	0	0	1885038
13RGP835690.las	238689927.83	238690493.87	[-1705, 4050]	[-10.23, 24.3]	[0, 0]	[0, 1]	[0, 1]	[0, 0]	0	0	0	1891606
13RGP835705.las	238689946.13	238690476.86	[-4072, 4067]	[-24.432, 24.402]	[0, 0]	[0, 1]	[0, 1]	[0, 0]	0	0	0	1742493
13RGP835720.las	238689964.01	238690459.85	[-1217, 4033]	[-7.302, 24.198]	[0, 0]	[0, 1]	[0, 1]	[0, 0]	0	0	0	1839484
13RGP835735.las	238689982.11	238690443.12	[-1362, 4050]	[-8.172, 24.3]	[0, 0]	[0, 1]	[0, 1]	[0, 0]	0	0	0	1822053
13RGP835750.las	238689999.81	238690426.14	[-1630, 4083]	[-9.78, 24.498]	[0, 0]	[0, 1]	[0, 1]	[0, 0]	0	0	0	1883670
13RGP835765.las	238690017.50	238690408.98	[-1967, 4084]	[-11.802, 24.504]	[0, 0]	[0, 1]	[0, 1]	[0, 0]	0	0	0	1939177
13RGP835780.las	238690035.18	238690392.26	[-2212, 4084]	[-13.272, 24.504]	[0, 0]	[0, 1]	[0, 1]	[0, 0]	0	0	0	2105412
13RGP835795.las	238680726.39	238690375.72	[-2468, 4069]	[-14.808, 24.414]	[0, 0]	[0, 1]	[0, 1]	[0, 0]	0	0	0	1919716
13RGP835810.las	238680708.84	238690359.11	[-4065, 4039]	[-24.39, 24.234]	[0, 0]	[0, 1]	[0, 1]	[0, 0]	0	0	0	9306919
13RGP835825.las	238680691.19	238690341.75	[-4026, 4068]	[-24.156, 24.408]	[0, 0]	[0, 1]	[0, 1]	[0, 0]	0	0	0	8597524
13RGP835840.las	238680673.24	238682626.32	[-3847, 3796]	[-23.082, 22.776]	[0, 0]	[0, 1]	[0, 1]	[0, 0]	0	0	0	2369113
13RGP835855.las	238680655.55	238682611.40	[-3806, 3815]	[-22.836, 22.89]	[0, 0]	[0, 1]	[0, 1]	[0, 0]	0	0	0	2614191
13RGP835870.las	238680637.85	238682593.69	[-3739, 3779]	[-22.434, 22.674]	[0, 0]	[0, 1]	[0, 1]	[0, 0]	0	0	0	2854661
13RGP835885.las	238680620.42	238682575.81	[-3891, 3749]	[-23.346, 22.494]	[0, 0]	[0, 1]	[0, 1]	[0, 0]	0	0	0	3044687
13RGP835900.las	238680602.83	238682558.11	[-3927, 3798]	[-23.562, 22.788]	[0, 0]	[0, 1]	[0, 1]	[0, 0]	0	0	0	3350396
13RGP835915.las	238680585.14	238682540.42	[-3890, 3847]	[-23.34, 23.082]	[0, 0]	[0, 1]	[0, 1]	[0, 0]	0	0	0	3509067
13RGP835930.las	238680567.66	238682522.64	[-3891, 3863]	[-23.346, 23.178]	[0, 0]	[0, 1]	[0, 1]	[0, 0]	0	0	0	3678618
13RGP835945.las	238680550.20	238682504.89	[-3892, 3848]	[-23.352, 23.088]	[0, 0]	[0, 1]	[0, 1]	[0, 0]	0	0	0	3866599
13RGP835960.las	238680532.59	238682487.25	[-3907, 3825]	[-23.442, 22.95]	[0, 0]	[0, 1]	[0, 1]	[0, 0]	0	0	0	3839322
13RGP835975.las	238680515.10	238682469.69	[-3939, 3876]	[-23.634, 23.256]	[0, 0]	[0, 1]	[0, 1]	[0, 0]	0	0	0	3735852
13RGP835990.las	238680497.78	238682452.02	[-3943, 3864]	[-23.658, 23.184]	[0, 0]	[0, 1]	[0, 1]	[0, 0]	0	0	0	3448085
13RGP850495.las	238688230.12	238690714.19	[-3889, 3860]	[-23.334, 23.16]	[0, 0]	[0, 1]	[0, 1]	[0, 0]	0	0	0	2742110
13RGP850510.las	238688212.74	238690697.30	[-3925, 3816]	[-23.55, 22.896]	[0, 0]	[0, 1]	[0, 1]	[0, 0]	0	0	0	2111164
13RGP850525.las	238688195.06	238689746.91	[-3959, 2156]	[-23.754, 12.936]	[0, 0]	[0, 1]	[0, 1]	[0, 0]	0	0	0	2135909
13RGP850540.las	238688177.71	238689765.41	[-3959, 2021]	[-23.754, 12.126]	[0, 0]	[0, 1]	[0, 1]	[0, 0]	0	0	0	2210523
13RGP850555.las	238688160.13	238689783.48	[-4010, 1760]	[-24.06, 10.56]	[0, 0]	[0, 1]	[0, 1]	[0, 0]	0	0	0	2070459
13RGP850570.las	238688142.50	238689801.29	[-4015, 1517]	[-24.09, 9.102]	[0, 0]	[0, 1]	[0, 1]	[0, 0]	0	0	0	2016669
13RGP850585.las	238688125.04	238689819.77	[-3978, 1338]	[-23.868, 8.028]	[0, 0]	[0, 1]	[0, 1]	[0, 0]	0	0	0	2089631
13RGP850600.las	238688107.28	238689838.02	[-3968, 1411]	[-23.808, 8.466]	[0, 0]	[0, 1]	[0, 1]	[0, 0]	0	0	0	2188721
13RGP850615.las	238688089.39	238689855.88	[-4040, 1690]	[-24.24, 10.14]	[0, 0]	[0, 1]	[0, 1]	[0, 0]	0	0	0	2043823
13RGP850630.las	238688071.77	238689873.93	[-4079, 1910]	[-24.474, 11.46]	[0, 0]	[0, 1]	[0, 1]	[0, 0]	0	0	0	1916019
13RGP850645.las	238688054.43	238689892.00	[-4098, 2073]	[-24.588, 12.438]	[0, 0]	[0, 1]	[0, 1]	[0, 0]	0	0	0	1894026
13RGP850660.las	238688036.80	238689909.92	[-4082, 2322]	[-24.492, 13.932]	[0, 0]	[0, 1]	[0, 1]	[0, 0]	0	0	0	1901873
13RGP850675.las	238687399.15	238689927.82	[-4083, 3983]	[-24.498, 23.898]	[0, 0]	[0, 1]	[0, 1]	[0, 0]	0	0	0	1979113
13RGP850690.las	238687410.52	238689946.12	[-4084, 4000]	[-24.504, 24]	[0, 0]	[0, 1]	[0, 1]	[0, 0]	0	0	0	2519659
13RGP850705.las	238687428.68	238689963.99	[-4111, 4035]	[-24.666, 24.21]	[0, 0]	[0, 1]	[0, 1]	[0, 0]	0	0	0	2774923
13RGP850720.las	238687446.54	238689982.11	[-4079, 3991]	[-24.474, 23.946]	[0, 0]	[0, 1]	[0, 1]	[0, 0]	0	0	0	3115499
13RGP850735.las	238687464.68	238689999.81	[-4084, 4051]	[-24.504, 24.306]	[0, 0]	[0, 1]	[0, 1]	[0, 0]	0	0	0	3299244
13RGP850750.las	238687482.95	238690017.48	[-4145, 4069]	[-24.87, 24.414]	[0, 0]	[0, 1]	[0, 1]	[0, 0]	0	0	0	3405790
13RGP850765.las	238687501.02	238690035.17	[-4144, 4084]	[-24.864, 24.504]	[0, 0]	[0, 1]	[0, 1]	[0, 0]	0	0	0	3732756
13RGP850780.las	238687518.71	238690053.35	[-4130, 4067]	[-24.78, 24.402]	[0, 0]	[0, 1]	[0, 1]	[0, 0]	0	0	0	4087775
13RGP850795.las	238687536.64	238690071.61	[-4128, 4049]	[-24.768, 24.294]	[0, 0]	[0, 1]	[0, 1]	[0, 0]	0	0	0	4143711
13RGP850810.las	238680984.00	238690089.41	[-4085, 4033]	[-24.51, 24.198]	[0, 0]	[0, 1]	[0, 1]	[0, 0]	0	0	0	12433127
13RGP850825.las	238680999.76	238690105.53	[-4017, 4016]	[-24.102, 24.096]	[0, 0]	[0, 1]	[0, 1]	[0, 0]	0	0	0	11271531
13RGP850840.las	238681017.90	238682991.85	[-3828, 3798]	[-22.968, 22.788]	[0, 0]	[0, 1]	[0, 1]	[0, 0]	0	0	0	3545392

DPH-1.3 Report on ASPRS LAS File Format (Tiled Data) - Informational - continued

File	GPS Time min	GPS Time max	Extended Scan Angle	Scan Angle Rank	Scanner Channel	Scan Direction	Edge of Flight Line	User Data	Counts for Synthetic	Key-points	Withheld	Overlap
13RGP850855.las	238681035.77	238683010.04	[-3842, 3765]	[-23.052, 22.59]	[0, 0]	[0, 1]	[0, 1]	[0, 0]	0	0	0	3322271
13RGP850870.las	238681053.21	238683027.95	[-3737, 3748]	[-22.422, 22.488]	[0, 0]	[0, 1]	[0, 1]	[0, 0]	0	0	0	3071391
13RGP850885.las	238681071.01	238683045.85	[-3788, 3867]	[-22.728, 23.202]	[0, 0]	[0, 1]	[0, 1]	[0, 0]	0	0	0	3003046
13RGP850900.las	238681088.72	238683064.00	[-3841, 3882]	[-23.046, 23.292]	[0, 0]	[0, 1]	[0, 1]	[0, 0]	0	0	0	2841488
13RGP850915.las	238681106.66	238683082.00	[-3857, 3862]	[-23.142, 23.172]	[0, 0]	[0, 1]	[0, 1]	[0, 0]	0	0	0	2818860
13RGP850930.las	238681124.67	238683099.96	[-3873, 3849]	[-23.238, 23.094]	[0, 0]	[0, 1]	[0, 1]	[0, 0]	0	0	0	2506443
13RGP850945.las	236109796.58	238683117.75	[-3855, 3866]	[-23.13, 23.196]	[0, 0]	[0, 1]	[0, 1]	[0, 0]	0	0	0	2315183
13RGP850960.las	236109776.26	238683135.70	[-2245, 3913]	[-13.47, 23.478]	[0, 0]	[0, 1]	[0, 1]	[0, 0]	0	0	0	2564537
13RGP850975.las	236109756.39	238683153.78	[-1971, 3949]	[-11.826, 23.694]	[0, 0]	[0, 1]	[0, 1]	[0, 0]	0	0	0	2817119
13RGP850990.las	236109736.11	238683171.41	[-1784, 3917]	[-10.704, 23.502]	[0, 0]	[0, 1]	[0, 1]	[0, 0]	0	0	0	3241533
13RGP865495.las	238087158.74	238688247.43	[-3177, 3833]	[-19.062, 22.998]	[0, 0]	[0, 1]	[0, 1]	[0, 0]	0	0	0	4657366
13RGP865510.las	238087139.51	238688230.19	[-3338, 3849]	[-20.028, 23.094]	[0, 0]	[0, 1]	[0, 1]	[0, 0]	0	0	0	4918739
13RGP865525.las	238087120.31	238688212.91	[-3617, 3881]	[-21.702, 23.286]	[0, 0]	[0, 1]	[0, 1]	[0, 0]	0	0	0	5046558
13RGP865540.las	238087100.97	238688195.13	[-3912, 3884]	[-23.472, 23.304]	[0, 0]	[0, 1]	[0, 1]	[0, 0]	0	0	0	5678583
13RGP865555.las	238087081.84	238688177.70	[-3932, 3930]	[-23.592, 23.58]	[0, 0]	[0, 1]	[0, 1]	[0, 0]	0	0	0	6220916
13RGP865570.las	238087063.61	238688160.20	[-3988, 3949]	[-23.928, 23.694]	[0, 0]	[0, 1]	[0, 1]	[0, 0]	0	0	0	6683992
13RGP865585.las	238685579.86	238688142.51	[-4042, 3949]	[-24.252, 23.694]	[0, 0]	[0, 1]	[0, 1]	[0, 0]	0	0	0	3069066
13RGP865600.las	238685562.41	238688125.13	[-4051, 3966]	[-24.306, 23.796]	[0, 0]	[0, 1]	[0, 1]	[0, 0]	0	0	0	3304720
13RGP865615.las	238685544.96	238688107.31	[-4082, 3984]	[-24.492, 23.904]	[0, 0]	[0, 1]	[0, 1]	[0, 0]	0	0	0	3479279
13RGP865630.las	238685527.20	238688089.41	[-4096, 4033]	[-24.576, 24.198]	[0, 0]	[0, 1]	[0, 1]	[0, 0]	0	0	0	3564856
13RGP865645.las	238685509.58	238688071.76	[-4082, 4038]	[-24.492, 24.228]	[0, 0]	[0, 1]	[0, 1]	[0, 0]	0	0	0	3971545
13RGP865660.las	236110171.98	238688054.44	[-4048, 4052]	[-24.288, 24.312]	[0, 0]	[0, 1]	[0, 1]	[0, 0]	0	0	0	4466400
13RGP865675.las	236110151.98	238688036.79	[-4040, 4044]	[-24.24, 24.264]	[0, 0]	[0, 1]	[0, 1]	[0, 0]	0	0	0	5356643
13RGP865690.las	236110132.05	238688018.95	[-4048, 4034]	[-24.288, 24.204]	[0, 0]	[0, 1]	[0, 1]	[0, 0]	0	0	0	5240660
13RGP865705.las	236110112.46	238688001.47	[-4082, 4034]	[-24.492, 24.204]	[0, 0]	[0, 1]	[0, 1]	[0, 0]	0	0	0	5288669
13RGP865720.las	236110092.83	238687983.19	[-4043, 3999]	[-24.258, 23.994]	[0, 0]	[0, 1]	[0, 1]	[0, 0]	0	0	0	5840287
13RGP865735.las	236110073.36	238687965.59	[-4079, 4031]	[-24.474, 24.186]	[0, 0]	[0, 1]	[0, 1]	[0, 0]	0	0	0	6346795
13RGP865750.las	236110053.80	238687947.60	[-4112, 4067]	[-24.672, 24.402]	[0, 0]	[0, 1]	[0, 1]	[0, 0]	0	0	0	6524374
13RGP865765.las	236110033.91	238687930.07	[-4140, 4068]	[-24.84, 24.408]	[0, 0]	[0, 1]	[0, 1]	[0, 0]	0	0	0	6104781
13RGP865780.las	236110013.47	238687911.98	[-4113, 4065]	[-24.678, 24.39]	[0, 0]	[0, 1]	[0, 1]	[0, 0]	0	0	0	6388781
13RGP865795.las	236109993.69	238687554.62	[-4097, 3843]	[-24.582, 23.058]	[0, 0]	[0, 1]	[0, 1]	[0, 0]	0	0	0	6644366
13RGP865810.las	236109973.69	238687572.72	[-4090, 3875]	[-24.54, 23.25]	[0, 0]	[0, 1]	[0, 1]	[0, 0]	0	0	0	14509806
13RGP865825.las	236109953.64	238687587.37	[-4095, 3875]	[-24.57, 23.25]	[0, 0]	[0, 1]	[0, 1]	[0, 0]	0	0	0	15052030
13RGP865840.las	236109934.02	238684601.65	[-3788, 3826]	[-22.728, 22.956]	[0, 0]	[0, 1]	[0, 1]	[0, 0]	0	0	0	7461981
13RGP865855.las	236109914.37	238684583.98	[-3742, 3755]	[-22.452, 22.53]	[0, 0]	[0, 1]	[0, 1]	[0, 0]	0	0	0	7818975
13RGP865870.las	236109894.49	238684566.57	[-3829, 3799]	[-22.974, 22.794]	[0, 0]	[0, 1]	[0, 1]	[0, 0]	0	0	0	8179333
13RGP865885.las	236109874.65	238684548.69	[-3930, 3908]	[-23.58, 23.448]	[0, 0]	[0, 1]	[0, 1]	[0, 0]	0	0	0	8667444
13RGP865900.las	236109854.76	238684530.70	[-3926, 3923]	[-23.556, 23.538]	[0, 0]	[0, 1]	[0, 1]	[0, 0]	0	0	0	9397499
13RGP865915.las	236109834.44	238684513.27	[-3889, 3890]	[-23.334, 23.34]	[0, 0]	[0, 1]	[0, 1]	[0, 0]	0	0	0	9705032
13RGP865930.las	236109814.61	238684495.54	[-3889, 3908]	[-23.334, 23.448]	[0, 0]	[0, 1]	[0, 1]	[0, 0]	0	0	0	9834877
13RGP865945.las	236109794.67	238684477.75	[-3909, 3935]	[-23.454, 23.61]	[0, 0]	[0, 1]	[0, 1]	[0, 0]	0	0	0	9608843
13RGP865960.las	236109774.41	238684459.80	[-3941, 3958]	[-23.646, 23.748]	[0, 0]	[0, 1]	[0, 1]	[0, 0]	0	0	0	9884259
13RGP865975.las	236109754.67	238684441.98	[-4004, 3988]	[-24.024, 23.928]	[0, 0]	[0, 1]	[0, 1]	[0, 0]	0	0	0	9721615
13RGP865990.las	236109734.49	238684423.95	[-3980, 3992]	[-23.88, 23.952]	[0, 0]	[0, 1]	[0, 1]	[0, 0]	0	0	0	10061288
13RGP880495.las	238087159.69	238687189.94	[-4025, 3922]	[-24.15, 23.532]	[0, 0]	[0, 1]	[0, 1]	[0, 0]	0	0	0	10934917
13RGP880510.las	238087140.49	238687208.75	[-4042, 3974]	[-24.252, 23.844]	[0, 0]	[0, 1]	[0, 1]	[0, 0]	0	0	0	11172130
13RGP880525.las	238087121.51	238687226.97	[-4025, 3959]	[-24.15, 23.754]	[0, 0]	[0, 1]	[0, 1]	[0, 0]	0	0	0	11636002
13RGP880540.las	238087102.16	238687245.11	[-4027, 4008]	[-24.162, 24.048]	[0, 0]	[0, 1]	[0, 1]	[0, 0]	0	0	0	11160935
13RGP880555.las	238087083.14	238687263.73	[-4111, 3992]	[-24.666, 23.952]	[0, 0]	[0, 1]	[0, 1]	[0, 0]	0	0	0	10946481

DPH-1.3 Report on ASPRS LAS File Format (Tiled Data) - Informational - continued

File	GPS Time min	GPS Time max	Extended Scan Angle	Scan Angle Rank	Scanner Channel	Scan Direction	Edge of Flight Line	User Data	Counts for Synthetic	Key-points	Withheld	Overlap
13RGP880570.las	238087064.21	238687281.77	[-4128, 3990]	[-24.768, 23.94]	[0, 0]	[0, 1]	[0, 1]	[0, 0]	0	0	0	10301824
13RGP880585.las	238088905.11	238687299.65	[-4143, 3973]	[-24.858, 23.838]	[0, 0]	[0, 1]	[0, 1]	[0, 0]	0	0	0	6862413
13RGP880600.las	238088924.71	238687318.19	[-4146, 4000]	[-24.876, 24]	[0, 0]	[0, 1]	[0, 1]	[0, 0]	0	0	0	6685512
13RGP880615.las	238088944.05	238687336.15	[-4179, 4034]	[-25.074, 24.204]	[0, 0]	[0, 1]	[0, 1]	[0, 0]	0	0	0	6597561
13RGP880630.las	236110466.00	238687353.89	[-4196, 4051]	[-25.176, 24.306]	[0, 0]	[0, 1]	[0, 1]	[0, 0]	0	0	0	6703772
13RGP880645.las	236110191.99	238687364.39	[-4179, 4127]	[-25.074, 24.762]	[0, 0]	[0, 1]	[0, 1]	[0, 0]	0	0	0	14613290
13RGP880660.las	236110171.89	238685509.74	[-4142, 4112]	[-24.852, 24.672]	[0, 0]	[0, 1]	[0, 1]	[0, 0]	0	0	0	16339158
13RGP880675.las	236110151.93	238685491.87	[-4177, 4095]	[-25.062, 24.57]	[0, 0]	[0, 1]	[0, 1]	[0, 0]	0	0	0	10537133
13RGP880690.las	236110145.56	238685474.16	[-3842, 3999]	[-23.052, 23.994]	[0, 0]	[0, 1]	[0, 1]	[0, 0]	0	0	0	6150543
13RGP880705.las	236110547.66	238685456.57	[-3861, 4034]	[-23.166, 24.204]	[0, 0]	[0, 1]	[0, 1]	[0, 0]	0	0	0	5948651
13RGP880720.las	236110567.55	238685438.69	[-3857, 3997]	[-23.142, 23.982]	[0, 0]	[0, 1]	[0, 1]	[0, 0]	0	0	0	6022523
13RGP880735.las	236110586.81	238685420.75	[-3856, 4018]	[-23.136, 24.108]	[0, 0]	[0, 1]	[0, 1]	[0, 0]	0	0	0	5627653
13RGP880750.las	236110606.88	238685403.41	[-3896, 4065]	[-23.376, 24.39]	[0, 0]	[0, 1]	[0, 1]	[0, 0]	0	0	0	5290955
13RGP995480.las	239465225.51	239466268.70	[-3246, 351]	[-19.476, 2.106]	[0, 0]	[0, 1]	[0, 1]	[0, 0]	0	0	0	3001692
13RGP995495.las	239465241.64	239466250.58	[-3228, 120]	[-19.368, 0.72]	[0, 0]	[0, 1]	[0, 1]	[0, 0]	0	0	0	2811680
13RGP995510.las	239465259.04	239466232.94	[-3188, -50]	[-19.128, -0.3]	[0, 0]	[0, 1]	[0, 1]	[0, 0]	0	0	0	2796236
13RGP995525.las	239465275.87	239466214.64	[-3184, -28]	[-19.104, -0.168]	[0, 0]	[0, 1]	[0, 1]	[0, 0]	0	0	0	2733629
13RGP995540.las	239465292.35	239466197.09	[-3196, -30]	[-19.176, -0.18]	[0, 0]	[0, 1]	[0, 1]	[0, 0]	0	0	0	2735980
13RGP995555.las	239465307.39	239466179.69	[-3143, -241]	[-18.858, -1.446]	[0, 0]	[0, 1]	[0, 1]	[0, 0]	0	0	0	2665953
13RGP995570.las	239465324.54	239466160.98	[-3141, -286]	[-18.846, -1.716]	[0, 0]	[0, 1]	[0, 1]	[0, 0]	0	0	0	2705799
13RGP995585.las	239465341.02	239466142.99	[-3093, -185]	[-18.558, -1.11]	[0, 0]	[0, 1]	[0, 1]	[0, 0]	0	0	0	2727920
13RGP995600.las	239465357.70	239466125.30	[-3108, -97]	[-18.648, -0.582]	[0, 0]	[0, 1]	[0, 1]	[0, 0]	0	0	0	2853214
13RGP995615.las	239465374.03	239466107.60	[-3108, -53]	[-18.648, -0.318]	[0, 0]	[0, 1]	[0, 1]	[0, 0]	0	0	0	2624698
13RGP995630.las	239465389.93	239466089.57	[-3144, 91]	[-18.864, 0.546]	[0, 0]	[0, 1]	[0, 1]	[0, 0]	0	0	0	2701894
13RGP995645.las	239465405.85	239466071.82	[-3241, 159]	[-19.446, 0.954]	[0, 0]	[0, 1]	[0, 1]	[0, 0]	0	0	0	2893508
13RGP995660.las	239465422.37	239466053.12	[-3260, 182]	[-19.56, 1.092]	[0, 0]	[0, 1]	[0, 1]	[0, 0]	0	0	0	2774779
13RGP995675.las	239465438.75	239466035.83	[-3223, 367]	[-19.338, 2.202]	[0, 0]	[0, 1]	[0, 1]	[0, 0]	0	0	0	3057466
13RGP995690.las	239465456.30	239466017.19	[-3202, 373]	[-19.212, 2.238]	[0, 0]	[0, 1]	[0, 1]	[0, 0]	0	0	0	2736039
13RGP995705.las	239465471.84	239466000.95	[-3173, 430]	[-19.038, 2.58]	[0, 0]	[0, 1]	[0, 1]	[0, 0]	0	0	0	2792832
13RGP995720.las	239465488.30	239465982.21	[-3158, 614]	[-18.948, 3.684]	[0, 0]	[0, 1]	[0, 1]	[0, 0]	0	0	0	2624647
13RGP995735.las	239465505.26	239465963.74	[-3177, 757]	[-19.062, 4.542]	[0, 0]	[0, 1]	[0, 1]	[0, 0]	0	0	0	2724754
13RGP995750.las	239465521.69	239465947.20	[-3177, 757]	[-19.062, 4.542]	[0, 0]	[0, 1]	[0, 1]	[0, 0]	0	0	0	2771400
13RGP995765.las	239465537.56	239465929.28	[-3141, 836]	[-18.846, 5.016]	[0, 0]	[0, 1]	[0, 1]	[0, 0]	0	0	0	2569123
13RGP995780.las	239465553.64	239465910.97	[-3126, 847]	[-18.756, 5.082]	[0, 0]	[0, 1]	[0, 1]	[0, 0]	0	0	0	2655456
13RGP995795.las	236959574.50	239465893.33	[-4681, 1298]	[-28.086, 7.788]	[0, 0]	[0, 1]	[0, 1]	[0, 0]	0	0	0	4900964
13RGP995810.las	236959583.30	239465874.76	[-4558, 1310]	[-27.348, 7.86]	[0, 0]	[0, 1]	[0, 1]	[0, 0]	0	0	0	10265872
13RGP995825.las	236959600.84	239465856.40	[-4483, 1495]	[-26.898, 8.97]	[0, 0]	[0, 1]	[0, 1]	[0, 0]	0	0	0	10090478
13RGP995840.las	236959618.13	239465839.15	[-4616, 4482]	[-27.696, 26.892]	[0, 0]	[0, 1]	[0, 1]	[0, 0]	0	0	0	5755957
13RGP995855.las	236959635.02	236962049.07	[-4779, 2007]	[-28.674, 12.042]	[0, 0]	[0, 1]	[0, 1]	[0, 0]	0	0	0	1901574
13RGP995870.las	236959653.13	236962030.63	[-4670, 2161]	[-28.02, 12.966]	[0, 0]	[0, 1]	[0, 1]	[0, 0]	0	0	0	1839105
13RGP995885.las	236959670.80	236962012.99	[-4408, 2330]	[-26.448, 13.98]	[0, 0]	[0, 1]	[0, 1]	[0, 0]	0	0	0	1923731
13RGP995900.las	236959688.48	236961995.20	[-4265, 2382]	[-25.59, 14.292]	[0, 0]	[0, 1]	[0, 1]	[0, 0]	0	0	0	2018662
13RGP995915.las	236959706.18	236961977.44	[-4216, 2462]	[-25.296, 14.772]	[0, 0]	[0, 1]	[0, 1]	[0, 0]	0	0	0	2005131
13RGP995930.las	236959723.02	236962503.31	[-4198, 4131]	[-25.188, 24.786]	[0, 0]	[0, 1]	[0, 1]	[0, 0]	0	0	0	2005955
13RGP995945.las	236959740.41	236962520.98	[-4129, 4052]	[-24.774, 24.312]	[0, 0]	[0, 1]	[0, 1]	[0, 0]	0	0	0	2207910
13RGP995960.las	236959757.93	236962539.17	[-4094, 4032]	[-24.564, 24.192]	[0, 0]	[0, 1]	[0, 1]	[0, 0]	0	0	0	2112906
13RGP995975.las	236959775.40	236962556.58	[-4128, 4083]	[-24.768, 24.498]	[0, 0]	[0, 1]	[0, 1]	[0, 0]	0	0	0	2502744
13RGP995990.las	236959792.56	236962574.02	[-4245, 4200]	[-25.47, 25.2]	[0, 0]	[0, 1]	[0, 1]	[0, 0]	0	0	0	2812411
13RGP995990.las	236961850.52	236964640.91	[-4252, 4201]	[-25.512, 25.206]	[0, 0]	[0, 1]	[0, 1]	[0, 0]	0	0	0	2662833

DPH-1.3 Report on ASPRS LAS File Format (Tiled Data) - Informational - continued

File	GPS Time min	GPS Time max	Extended Scan Angle	Scan Angle Rank	Scanner Channel	Scan Direction	Edge of Flight Line	User Data	Counts for Synthetic	Key-points	Withheld	Overlap
13RGQ010020.las	236961832.66	236964623.02	[-4222, 4151]	[-25.332, 24.906]	[0, 0]	[0, 1]	[0, 1]	[0, 0]	0	0	0	2447365
13RGQ010035.las	236961814.66	236964605.08	[-4146, 4118]	[-24.876, 24.708]	[0, 0]	[0, 1]	[0, 1]	[0, 0]	0	0	0	2492602
13RGQ010050.las	236961796.80	236964587.08	[-4116, 4067]	[-24.696, 24.402]	[0, 0]	[0, 1]	[0, 1]	[0, 0]	0	0	0	2267330
13RGQ010065.las	236961781.64	236964568.93	[-4047, 4001]	[-24.282, 24.006]	[0, 0]	[0, 1]	[0, 1]	[0, 0]	0	0	0	2003432
13RGQ010080.las	236962661.15	236964551.23	[-4034, 2506]	[-24.204, 15.036]	[0, 0]	[0, 1]	[0, 1]	[0, 0]	0	0	0	2005685
13RGQ010095.las	236962678.74	236964533.84	[-3965, 2268]	[-23.79, 13.608]	[0, 0]	[0, 1]	[0, 1]	[0, 0]	0	0	0	1948274
13RGQ010110.las	236962696.30	236964516.01	[-3957, 1991]	[-23.742, 11.946]	[0, 0]	[0, 1]	[0, 1]	[0, 0]	0	0	0	1900323
13RGQ010125.las	236962713.81	236964498.42	[-3907, 1841]	[-23.442, 11.046]	[0, 0]	[0, 1]	[0, 1]	[0, 0]	0	0	0	1870734
13RGQ010140.las	236962731.20	236964480.83	[-3901, 1555]	[-23.406, 9.33]	[0, 0]	[0, 1]	[0, 1]	[0, 0]	0	0	0	1800966
13RGQ010155.las	236962748.38	236964462.90	[-3845, 1394]	[-23.07, 8.364]	[0, 0]	[0, 1]	[0, 1]	[0, 0]	0	0	0	1825002
13RGQ010170.las	236962766.44	236964445.43	[-3846, 1228]	[-23.076, 7.368]	[0, 0]	[0, 1]	[0, 1]	[0, 0]	0	0	0	1843486
13RGQ010185.las	236962783.47	236964427.47	[-3846, 1133]	[-23.076, 6.798]	[0, 0]	[0, 1]	[0, 1]	[0, 0]	0	0	0	1956218
13RGQ010200.las	236962800.66	236964409.59	[-3865, 1340]	[-23.19, 8.04]	[0, 0]	[0, 1]	[0, 1]	[0, 0]	0	0	0	2031552
13RGQ010215.las	236962817.77	236964391.90	[-3830, 1484]	[-22.98, 8.904]	[0, 0]	[0, 1]	[0, 1]	[0, 0]	0	0	0	1975886
13RGQ010230.las	236962835.33	236964373.73	[-3805, 1693]	[-22.83, 10.158]	[0, 0]	[0, 1]	[0, 1]	[0, 0]	0	0	0	1953587
13RGQ010245.las	236962852.44	236964355.74	[-3790, 1853]	[-22.74, 11.118]	[0, 0]	[0, 1]	[0, 1]	[0, 0]	0	0	0	2027006
13RGQ010260.las	236962870.08	236964337.69	[-3773, 1974]	[-22.638, 11.844]	[0, 0]	[0, 1]	[0, 1]	[0, 0]	0	0	0	2035213
13RGQ010275.las	236962887.22	236964319.29	[-3790, 2141]	[-22.74, 12.846]	[0, 0]	[0, 1]	[0, 1]	[0, 0]	0	0	0	1974906
13RGQ010290.las	236962904.33	236964301.52	[-3772, 2230]	[-22.632, 13.38]	[0, 0]	[0, 1]	[0, 1]	[0, 0]	0	0	0	1883671
13RGQ010305.las	236962922.30	236965703.05	[-3755, 3696]	[-22.53, 22.176]	[0, 0]	[0, 1]	[0, 1]	[0, 0]	0	0	0	2000528
13RGQ010320.las	236962939.42	236965720.19	[-3740, 3664]	[-22.44, 21.984]	[0, 0]	[0, 1]	[0, 1]	[0, 0]	0	0	0	2319475
13RGQ010335.las	236962957.07	236965737.74	[-3722, 3663]	[-22.332, 21.978]	[0, 0]	[0, 1]	[0, 1]	[0, 0]	0	0	0	2514258
13RGQ010350.las	236962974.47	236965755.10	[-3688, 3666]	[-22.128, 21.996]	[0, 0]	[0, 1]	[0, 1]	[0, 0]	0	0	0	2720304
13RGQ010365.las	236962991.84	236965772.23	[-3687, 3665]	[-22.122, 21.99]	[0, 0]	[0, 1]	[0, 1]	[0, 0]	0	0	0	2792754
13RGQ010380.las	236963009.07	236965789.58	[-3671, 3630]	[-22.026, 21.78]	[0, 0]	[0, 1]	[0, 1]	[0, 0]	0	0	0	2953121
13RGQ010395.las	236963026.79	236965806.88	[-3677, 3613]	[-22.062, 21.678]	[0, 0]	[0, 1]	[0, 1]	[0, 0]	0	0	0	3134299
13RGQ010410.las	236963044.03	236965824.13	[-3654, 3597]	[-21.924, 21.582]	[0, 0]	[0, 1]	[0, 1]	[0, 0]	0	0	0	3394417
13RGQ010425.las	236963061.58	236965841.32	[-3672, 3613]	[-22.032, 21.678]	[0, 0]	[0, 1]	[0, 1]	[0, 0]	0	0	0	3666170
13RGQ010440.las	236963079.47	236965858.49	[-3652, 3580]	[-21.912, 21.48]	[0, 0]	[0, 1]	[0, 1]	[0, 0]	0	0	0	3886762
13RGQ010455.las	236963096.44	236965875.89	[-3619, 3578]	[-21.714, 21.468]	[0, 0]	[0, 1]	[0, 1]	[0, 0]	0	0	0	3981790
13RGQ010470.las	236963114.10	236965893.46	[-3606, 3566]	[-21.636, 21.396]	[0, 0]	[0, 1]	[0, 1]	[0, 0]	0	0	0	3906070
13RGQ010485.las	236963132.03	236965910.62	[-3580, 3562]	[-21.48, 21.372]	[0, 0]	[0, 1]	[0, 1]	[0, 0]	0	0	0	3551317
13RGQ010500.las	236963149.29	236965928.56	[-3575, 3547]	[-21.45, 21.282]	[0, 0]	[0, 1]	[0, 1]	[0, 0]	0	0	0	3337424
13RGQ010515.las	236963166.32	236965946.29	[-3552, 3546]	[-21.312, 21.276]	[0, 0]	[0, 1]	[0, 1]	[0, 0]	0	0	0	3172930
13RGQ010530.las	236963184.24	236965964.46	[-3554, 3530]	[-21.324, 21.18]	[0, 0]	[0, 1]	[0, 1]	[0, 0]	0	0	0	3002878
13RGQ010545.las	236963201.34	236965982.00	[-3540, 3514]	[-21.24, 21.084]	[0, 0]	[0, 1]	[0, 1]	[0, 0]	0	0	0	2831627
13RGQ010560.las	236963219.06	236965999.82	[-3536, 3496]	[-21.216, 20.976]	[0, 0]	[0, 1]	[0, 1]	[0, 0]	0	0	0	2742213
13RGQ010575.las	236963236.49	236966017.81	[-3530, 3497]	[-21.18, 20.982]	[0, 0]	[0, 1]	[0, 1]	[0, 0]	0	0	0	2625849
13RGQ010590.las	236963253.96	236966036.00	[-3519, 3480]	[-21.114, 20.88]	[0, 0]	[0, 1]	[0, 1]	[0, 0]	0	0	0	2431146
13RGQ010605.las	236963271.25	236966054.09	[-3538, 3484]	[-21.228, 20.904]	[0, 0]	[0, 1]	[0, 1]	[0, 0]	0	0	0	2368252
13RGQ010620.las	236963289.03	236966072.19	[-3520, 3483]	[-21.12, 20.898]	[0, 0]	[0, 1]	[0, 1]	[0, 0]	0	0	0	2224303
13RGQ010635.las	236963306.61	236966090.11	[-3519, 3481]	[-21.114, 20.886]	[0, 0]	[0, 1]	[0, 1]	[0, 0]	0	0	0	1926555
13RGQ010650.las	236963854.78	236966108.35	[-1862, 3490]	[-11.172, 20.94]	[0, 0]	[0, 1]	[0, 1]	[0, 0]	0	0	0	1963753
13RGQ010665.las	236963837.35	236966126.34	[-1750, 3480]	[-10.5, 20.88]	[0, 0]	[0, 1]	[0, 1]	[0, 0]	0	0	0	1970971
13RGQ010680.las	236963819.27	236966144.41	[-1579, 3480]	[-9.474, 20.88]	[0, 0]	[0, 1]	[0, 1]	[0, 0]	0	0	0	2005512
13RGQ010695.las	236963801.31	236966162.70	[-1419, 3481]	[-8.514, 20.886]	[0, 0]	[0, 1]	[0, 1]	[0, 0]	0	0	0	1993843
13RGQ010710.las	236963783.85	236966180.86	[-1320, 3497]	[-7.92, 20.982]	[0, 0]	[0, 1]	[0, 1]	[0, 0]	0	0	0	1973916
13RGQ010725.las	236963765.94	236966198.87	[-1109, 3513]	[-6.654, 21.078]	[0, 0]	[0, 1]	[0, 1]	[0, 0]	0	0	0	1981260
13RGQ010740.las	236963748.26	236966217.02	[-1269, 3533]	[-7.614, 21.198]	[0, 0]	[0, 1]	[0, 1]	[0, 0]	0	0	0	1982615

DPH-1.3 Report on ASPRS LAS File Format (Tiled Data) - Informational - continued

File	GPS Time min	GPS Time max	Extended Scan Angle	Scan Angle Rank	Scanner Channel	Scan Direction	Edge of Flight Line	User Data	Counts for Synthetic	Key-points	Withheld	Overlap
13RGQ010755.las	236963741.97	236966223.75	[-1289, 3530]	[-7.734, 21.18]	[0, 0]	[0, 1]	[0, 1]	[0, 0]	0	0	0	725859
13RGQ025005.las	236964623.03	236965353.45	[-1285, 4166]	[-7.71, 24.996]	[0, 0]	[0, 1]	[0, 1]	[0, 0]	0	0	0	1866939
13RGQ025020.las	236964605.09	236965370.87	[-1359, 4543]	[-8.154, 27.258]	[0, 0]	[0, 1]	[0, 1]	[0, 0]	0	0	0	1952314
13RGQ025035.las	236964587.09	236965388.35	[-1547, 4091]	[-9.282, 24.546]	[0, 0]	[0, 1]	[0, 1]	[0, 0]	0	0	0	1792966
13RGQ025050.las	236964568.93	236965405.56	[-1694, 4047]	[-10.164, 24.282]	[0, 0]	[0, 1]	[0, 1]	[0, 0]	0	0	0	1750091
13RGQ025065.las	236964551.24	236965422.59	[-1735, 4000]	[-10.41, 24]	[0, 0]	[0, 1]	[0, 1]	[0, 0]	0	0	0	1685420
13RGQ025080.las	236964533.85	236965440.10	[-1977, 3959]	[-11.862, 23.754]	[0, 0]	[0, 1]	[0, 1]	[0, 0]	0	0	0	1693585
13RGQ025095.las	236964515.96	236965457.36	[-2242, 3930]	[-13.452, 23.58]	[0, 0]	[0, 1]	[0, 1]	[0, 0]	0	0	0	1842779
13RGQ025110.las	236964498.42	236967290.30	[-3928, 3885]	[-23.568, 23.31]	[0, 0]	[0, 1]	[0, 1]	[0, 0]	0	0	0	2056787
13RGQ025125.las	236964480.83	236967280.54	[-3909, 3865]	[-23.454, 23.19]	[0, 0]	[0, 1]	[0, 1]	[0, 0]	0	0	0	2475047
13RGQ025140.las	236964462.91	236967262.48	[-3891, 3834]	[-23.346, 23.004]	[0, 0]	[0, 1]	[0, 1]	[0, 0]	0	0	0	2650290
13RGQ025155.las	236964445.44	236967244.59	[-3894, 3814]	[-23.364, 22.884]	[0, 0]	[0, 1]	[0, 1]	[0, 0]	0	0	0	2695587
13RGQ025170.las	236964427.48	236967226.16	[-3882, 3796]	[-23.292, 22.776]	[0, 0]	[0, 1]	[0, 1]	[0, 0]	0	0	0	2878440
13RGQ025185.las	236964409.59	236967208.04	[-3845, 3799]	[-23.07, 22.794]	[0, 0]	[0, 1]	[0, 1]	[0, 0]	0	0	0	3138311
13RGQ025200.las	236964391.90	236967190.19	[-3825, 3798]	[-22.95, 22.788]	[0, 0]	[0, 1]	[0, 1]	[0, 0]	0	0	0	3017400
13RGQ025215.las	236964373.74	236967172.17	[-3824, 3787]	[-22.944, 22.722]	[0, 0]	[0, 1]	[0, 1]	[0, 0]	0	0	0	3155272
13RGQ025230.las	236964355.75	236967153.87	[-3793, 3765]	[-22.758, 22.59]	[0, 0]	[0, 1]	[0, 1]	[0, 0]	0	0	0	3290903
13RGQ025245.las	236964337.70	236967135.82	[-3774, 3742]	[-22.644, 22.452]	[0, 0]	[0, 1]	[0, 1]	[0, 0]	0	0	0	3422080
13RGQ025260.las	236964319.31	236967117.69	[-3772, 3731]	[-22.632, 22.386]	[0, 0]	[0, 1]	[0, 1]	[0, 0]	0	0	0	3741189
13RGQ025275.las	236964301.52	236967099.64	[-3790, 3731]	[-22.74, 22.386]	[0, 0]	[0, 1]	[0, 1]	[0, 0]	0	0	0	3749473
13RGQ025290.las	236964283.72	236967081.33	[-3771, 3727]	[-22.626, 22.362]	[0, 0]	[0, 1]	[0, 1]	[0, 0]	0	0	0	3855478
13RGQ025305.las	236964265.69	236967063.30	[-3740, 3698]	[-22.44, 22.188]	[0, 0]	[0, 1]	[0, 1]	[0, 0]	0	0	0	3758275
13RGQ025320.las	236964247.90	236967045.09	[-3756, 3680]	[-22.536, 22.08]	[0, 0]	[0, 1]	[0, 1]	[0, 0]	0	0	0	3381724
13RGQ025335.las	236964230.13	236967027.08	[-3755, 3666]	[-22.53, 21.996]	[0, 0]	[0, 1]	[0, 1]	[0, 0]	0	0	0	3207702
13RGQ025350.las	236964212.06	236967008.88	[-3754, 3646]	[-22.524, 21.876]	[0, 0]	[0, 1]	[0, 1]	[0, 0]	0	0	0	3142312
13RGQ025365.las	236964194.20	236966990.85	[-3739, 3634]	[-22.434, 21.804]	[0, 0]	[0, 1]	[0, 1]	[0, 0]	0	0	0	2957419
13RGQ025380.las	236964176.08	236966972.61	[-3687, 3627]	[-22.122, 21.762]	[0, 0]	[0, 1]	[0, 1]	[0, 0]	0	0	0	2797410
13RGQ025395.las	236964158.57	236966954.44	[-3659, 3632]	[-21.954, 21.792]	[0, 0]	[0, 1]	[0, 1]	[0, 0]	0	0	0	2575673
13RGQ025410.las	236964140.50	236966936.20	[-3644, 3613]	[-21.864, 21.678]	[0, 0]	[0, 1]	[0, 1]	[0, 0]	0	0	0	2398364
13RGQ025425.las	236964124.99	236966918.04	[-3642, 3615]	[-21.852, 21.69]	[0, 0]	[0, 1]	[0, 1]	[0, 0]	0	0	0	2047351
13RGQ025440.las	236965841.28	236966899.98	[-3626, 2254]	[-21.756, 13.524]	[0, 0]	[0, 1]	[0, 1]	[0, 0]	0	0	0	1927536
13RGQ025455.las	236965858.38	236966881.71	[-3622, 2107]	[-21.732, 12.642]	[0, 0]	[0, 1]	[0, 1]	[0, 0]	0	0	0	1954526
13RGQ025470.las	236965875.63	236966863.38	[-3617, 1923]	[-21.702, 11.538]	[0, 0]	[0, 1]	[0, 1]	[0, 0]	0	0	0	1918219
13RGQ025485.las	236965893.36	236966845.34	[-3604, 1698]	[-21.624, 10.188]	[0, 0]	[0, 1]	[0, 1]	[0, 0]	0	0	0	1894747
13RGQ025500.las	236965910.61	236966827.37	[-3586, 1572]	[-21.516, 9.432]	[0, 0]	[0, 1]	[0, 1]	[0, 0]	0	0	0	1926217
13RGQ025515.las	236965928.32	236966809.45	[-3575, 3510]	[-21.45, 21.06]	[0, 0]	[0, 1]	[0, 1]	[0, 0]	0	0	0	1912206
13RGQ025530.las	236965946.29	236966791.43	[-3570, 3496]	[-21.42, 20.976]	[0, 0]	[0, 1]	[0, 1]	[0, 0]	0	0	0	1998122
13RGQ025545.las	236965964.31	236966773.10	[-3569, 3487]	[-21.414, 20.922]	[0, 0]	[0, 1]	[0, 1]	[0, 0]	0	0	0	1944971
13RGQ025560.las	236965981.80	236966755.24	[-3539, 1158]	[-21.234, 6.948]	[0, 0]	[0, 1]	[0, 1]	[0, 0]	0	0	0	1962178
13RGQ025575.las	236965999.74	236966737.59	[-3555, 1331]	[-21.33, 7.986]	[0, 0]	[0, 1]	[0, 1]	[0, 0]	0	0	0	2026706
13RGQ025590.las	236966017.69	236966719.59	[-3539, 1430]	[-21.234, 8.58]	[0, 0]	[0, 1]	[0, 1]	[0, 0]	0	0	0	2081565
13RGQ025605.las	236966035.89	236966701.57	[-3535, 1600]	[-21.21, 9.6]	[0, 0]	[0, 1]	[0, 1]	[0, 0]	0	0	0	2029666
13RGQ025620.las	236966053.77	236966683.73	[-3537, 1761]	[-21.222, 10.566]	[0, 0]	[0, 1]	[0, 1]	[0, 0]	0	0	0	1964745
13RGQ025635.las	236966072.13	236966665.77	[-3536, 1994]	[-21.216, 11.964]	[0, 0]	[0, 1]	[0, 1]	[0, 0]	0	0	0	1948039
13RGQ025650.las	236966090.01	236966648.29	[-3535, 2135]	[-21.21, 12.81]	[0, 0]	[0, 1]	[0, 1]	[0, 0]	0	0	0	2004147
13RGQ025665.las	236966108.17	236968924.12	[-3541, 3480]	[-21.246, 20.88]	[0, 0]	[0, 1]	[0, 1]	[0, 0]	0	0	0	2049207
13RGQ025680.las	236966126.28	236968941.58	[-3524, 3483]	[-21.144, 20.898]	[0, 0]	[0, 1]	[0, 1]	[0, 0]	0	0	0	2390231
13RGQ025695.las	236966144.30	236968959.39	[-3537, 3494]	[-21.222, 20.964]	[0, 0]	[0, 1]	[0, 1]	[0, 0]	0	0	0	2604930
13RGQ025710.las	236966162.58	236968977.11	[-3541, 3510]	[-21.246, 21.06]	[0, 0]	[0, 1]	[0, 1]	[0, 0]	0	0	0	2705456

DPH-1.3 Report on ASPRS LAS File Format (Tiled Data) - Informational - continued

File	GPS Time min	GPS Time max	Extended Scan Angle	Scan Angle Rank	Scanner Channel	Scan Direction	Edge of Flight Line	User Data	Counts for Synthetic	Key-points	Withheld	Overlap
13RGQ025725.las	236966180.74	236968994.54	[-3569, 3531]	[-21.414, 21.186]	[0, 0]	[0, 1]	[0, 1]	[0, 0]	0	0	0	2894121
13RGQ025740.las	236966198.84	236969012.03	[-3588, 3530]	[-21.528, 21.18]	[0, 0]	[0, 1]	[0, 1]	[0, 0]	0	0	0	2996130
13RGQ025755.las	236966217.03	236969018.20	[-3573, 3530]	[-21.438, 21.18]	[0, 0]	[0, 1]	[0, 1]	[0, 0]	0	0	0	1103203
13RGQ040005.las	236965336.41	236968138.94	[-4178, 4032]	[-25.068, 24.192]	[0, 0]	[0, 1]	[0, 1]	[0, 0]	0	0	0	2881293
13RGQ040020.las	236965353.46	236968156.81	[-4196, 4067]	[-25.176, 24.402]	[0, 0]	[0, 1]	[0, 1]	[0, 0]	0	0	0	3093123
13RGQ040035.las	236965370.88	236968174.85	[-4137, 4067]	[-24.822, 24.402]	[0, 0]	[0, 1]	[0, 1]	[0, 0]	0	0	0	3158681
13RGQ040050.las	236965388.36	236968192.65	[-4093, 4014]	[-24.558, 24.084]	[0, 0]	[0, 1]	[0, 1]	[0, 0]	0	0	0	3197454
13RGQ040065.las	236965405.57	236968210.61	[-4051, 3975]	[-24.306, 23.85]	[0, 0]	[0, 1]	[0, 1]	[0, 0]	0	0	0	3459664
13RGQ040080.las	236965422.59	236968228.56	[-4003, 3949]	[-24.018, 23.694]	[0, 0]	[0, 1]	[0, 1]	[0, 0]	0	0	0	3929868
13RGQ040095.las	236965439.91	236968246.28	[-3962, 3916]	[-23.772, 23.496]	[0, 0]	[0, 1]	[0, 1]	[0, 0]	0	0	0	3877299
13RGQ040110.las	236965457.15	236968263.98	[-3937, 3899]	[-23.622, 23.394]	[0, 0]	[0, 1]	[0, 1]	[0, 0]	0	0	0	3695142
13RGQ040125.las	236965474.69	236968281.83	[-3906, 3866]	[-23.436, 23.196]	[0, 0]	[0, 1]	[0, 1]	[0, 0]	0	0	0	3461502
13RGQ040140.las	236965492.55	236968299.40	[-3873, 3883]	[-23.238, 23.298]	[0, 0]	[0, 1]	[0, 1]	[0, 0]	0	0	0	3196610
13RGQ040155.las	236965510.58	236968317.44	[-3862, 3878]	[-23.172, 23.268]	[0, 0]	[0, 1]	[0, 1]	[0, 0]	0	0	0	3130615
13RGQ040170.las	236965527.84	236968334.84	[-3848, 3834]	[-23.088, 23.004]	[0, 0]	[0, 1]	[0, 1]	[0, 0]	0	0	0	3056541
13RGQ040185.las	236965545.12	236968352.32	[-3830, 3802]	[-22.98, 22.812]	[0, 0]	[0, 1]	[0, 1]	[0, 0]	0	0	0	2943869
13RGQ040200.las	236965563.71	236968369.83	[-3848, 3767]	[-23.088, 22.602]	[0, 0]	[0, 1]	[0, 1]	[0, 0]	0	0	0	2835226
13RGQ040215.las	236965581.20	236968387.69	[-3828, 3761]	[-22.968, 22.566]	[0, 0]	[0, 1]	[0, 1]	[0, 0]	0	0	0	2684803
13RGQ040230.las	236965598.01	236968405.59	[-3793, 3748]	[-22.758, 22.488]	[0, 0]	[0, 1]	[0, 1]	[0, 0]	0	0	0	2585078
13RGQ040245.las	236965615.57	236968422.87	[-3778, 3736]	[-22.668, 22.416]	[0, 0]	[0, 1]	[0, 1]	[0, 0]	0	0	0	2404827
13RGQ040260.las	236965633.23	236968440.47	[-3773, 3733]	[-22.638, 22.398]	[0, 0]	[0, 1]	[0, 1]	[0, 0]	0	0	0	2056017
13RGQ040275.las	236967081.35	236968458.21	[-2122, 3732]	[-12.732, 22.392]	[0, 0]	[0, 1]	[0, 1]	[0, 0]	0	0	0	2012085
13RGQ040290.las	236967063.32	236968475.90	[-2020, 3732]	[-12.12, 22.392]	[0, 0]	[0, 1]	[0, 1]	[0, 0]	0	0	0	1953894
13RGQ040305.las	236967045.10	236968493.94	[-1843, 3702]	[-11.058, 22.212]	[0, 0]	[0, 1]	[0, 1]	[0, 0]	0	0	0	1889312
13RGQ040320.las	236967027.09	236968511.99	[-1685, 3714]	[-10.11, 22.284]	[0, 0]	[0, 1]	[0, 1]	[0, 0]	0	0	0	1933075
13RGQ040335.las	236967008.88	236968530.12	[-1485, 3714]	[-8.91, 22.284]	[0, 0]	[0, 1]	[0, 1]	[0, 0]	0	0	0	1906616
13RGQ040350.las	236966990.86	236968548.35	[-1310, 3715]	[-7.86, 22.29]	[0, 0]	[0, 1]	[0, 1]	[0, 0]	0	0	0	1867873
13RGQ040365.las	236966972.62	236968565.89	[-1121, 3697]	[-6.726, 22.182]	[0, 0]	[0, 1]	[0, 1]	[0, 0]	0	0	0	1876830
13RGQ040380.las	236966954.45	236968584.13	[-1113, 3647]	[-6.678, 21.882]	[0, 0]	[0, 1]	[0, 1]	[0, 0]	0	0	0	1934786
13RGQ040395.las	236966936.20	236968602.47	[-1279, 3629]	[-7.674, 21.774]	[0, 0]	[0, 1]	[0, 1]	[0, 0]	0	0	0	1947247
13RGQ040410.las	236966918.05	236968620.35	[-1479, 3596]	[-8.874, 21.576]	[0, 0]	[0, 1]	[0, 1]	[0, 0]	0	0	0	1924113
13RGQ040425.las	236966899.98	236968637.70	[-1662, 3582]	[-9.972, 21.492]	[0, 0]	[0, 1]	[0, 1]	[0, 0]	0	0	0	1911469
13RGQ040440.las	236966881.72	236968656.07	[-1766, 3579]	[-10.596, 21.474]	[0, 0]	[0, 1]	[0, 1]	[0, 0]	0	0	0	1936284
13RGQ040455.las	236966863.39	236968673.61	[-1995, 3582]	[-11.97, 21.492]	[0, 0]	[0, 1]	[0, 1]	[0, 0]	0	0	0	1896751
13RGQ040470.las	236966845.35	236968691.34	[-2170, 3566]	[-13.02, 21.396]	[0, 0]	[0, 1]	[0, 1]	[0, 0]	0	0	0	1963670
13RGQ040485.las	236966827.38	237039000.68	[-3588, 3564]	[-21.528, 21.384]	[0, 0]	[0, 1]	[0, 1]	[0, 0]	0	0	0	2239798
13RGQ040500.las	236966809.45	237038986.74	[-3585, 3545]	[-21.51, 21.27]	[0, 0]	[0, 1]	[0, 1]	[0, 0]	0	0	0	2453331
13RGQ040515.las	236966791.44	237038969.13	[-3585, 3528]	[-21.51, 21.168]	[0, 0]	[0, 1]	[0, 1]	[0, 0]	0	0	0	2632780
13RGQ040530.las	236966773.11	237038951.83	[-3568, 3501]	[-21.408, 21.006]	[0, 0]	[0, 1]	[0, 1]	[0, 0]	0	0	0	2822040
13RGQ040545.las	236966755.25	237038934.12	[-3567, 3499]	[-21.402, 20.994]	[0, 0]	[0, 1]	[0, 1]	[0, 0]	0	0	0	2806059
13RGQ040560.las	236966737.60	237038916.67	[-3550, 3499]	[-21.3, 20.994]	[0, 0]	[0, 1]	[0, 1]	[0, 0]	0	0	0	2961584
13RGQ040575.las	236966719.60	237038899.02	[-3536, 3497]	[-21.216, 20.982]	[0, 0]	[0, 1]	[0, 1]	[0, 0]	0	0	0	3050746
13RGQ040590.las	236966703.36	237038881.29	[-3526, 3482]	[-21.156, 20.892]	[0, 0]	[0, 1]	[0, 1]	[0, 0]	0	0	0	2887096
13RGQ040605.las	236966683.75	237038863.77	[-3522, 3468]	[-21.132, 20.808]	[0, 0]	[0, 1]	[0, 1]	[0, 0]	0	0	0	1486018
13RGQ040620.las	236966665.78	237038846.22	[-3518, 3487]	[-21.108, 20.922]	[0, 0]	[0, 1]	[0, 1]	[0, 0]	0	0	0	3470999
13RGQ040635.las	236966648.30	237038828.53	[-3538, 3480]	[-21.228, 20.88]	[0, 0]	[0, 1]	[0, 1]	[0, 0]	0	0	0	3926677
13RGQ040650.las	236966630.18	237038810.64	[-3542, 3479]	[-21.252, 20.874]	[0, 0]	[0, 1]	[0, 1]	[0, 0]	0	0	0	3792314
13RGQ040665.las	236966612.38	237038793.23	[-3535, 3479]	[-21.21, 20.874]	[0, 0]	[0, 1]	[0, 1]	[0, 0]	0	0	0	3745796
13RGQ040680.las	236966594.79	237038775.51	[-3534, 3480]	[-21.204, 20.88]	[0, 0]	[0, 1]	[0, 1]	[0, 0]	0	0	0	3335635

DPH-1.3 Report on ASPRS LAS File Format (Tiled Data) - Informational - continued

File	GPS Time min	GPS Time max	Extended Scan Angle	Scan Angle Rank	Scanner Channel	Scan Direction	Edge of Flight Line	User Data	Counts for Synthetic	Key-points	Withheld	Overlap
13RGQ040695.las	236966576.91	237038757.62	[-3569, 3480]	[-21.414, 20.88]	[0, 0]	[0, 1]	[0, 1]	[0, 0]	0	0	0	3282868
13RGQ040710.las	236966559.18	237038739.89	[-3570, 3496]	[-21.42, 20.976]	[0, 0]	[0, 1]	[0, 1]	[0, 0]	0	0	0	3097424
13RGQ040725.las	236966541.22	237038722.51	[-3589, 3527]	[-21.534, 21.162]	[0, 0]	[0, 1]	[0, 1]	[0, 0]	0	0	0	2940086
13RGQ040740.las	236966523.29	237038705.07	[-3588, 3529]	[-21.528, 21.174]	[0, 0]	[0, 1]	[0, 1]	[0, 0]	0	0	0	2824008
13RGQ040755.las	236966516.64	237038687.23	[-3585, 3528]	[-21.51, 21.168]	[0, 0]	[0, 1]	[0, 1]	[0, 0]	0	0	0	982179
13RGQ055005.las	236967410.34	237039572.29	[-4094, 4069]	[-24.564, 24.414]	[0, 0]	[0, 1]	[0, 1]	[0, 0]	0	0	0	2721438
13RGQ055020.las	236967391.90	237039554.73	[-4117, 4098]	[-24.702, 24.588]	[0, 0]	[0, 1]	[0, 1]	[0, 0]	0	0	0	2609092
13RGQ055035.las	236967373.69	237039537.01	[-4112, 4101]	[-24.672, 24.606]	[0, 0]	[0, 1]	[0, 1]	[0, 0]	0	0	0	2473896
13RGQ055050.las	236967355.55	237039519.17	[-4060, 4033]	[-24.36, 24.198]	[0, 0]	[0, 1]	[0, 1]	[0, 0]	0	0	0	2360045
13RGQ055065.las	236967337.15	237039501.70	[-4032, 3985]	[-24.192, 23.91]	[0, 0]	[0, 1]	[0, 1]	[0, 0]	0	0	0	2248054
13RGQ055080.las	236967335.33	237039483.91	[-3976, 3954]	[-23.856, 23.724]	[0, 0]	[0, 1]	[0, 1]	[0, 0]	0	0	0	1868100
13RGQ055095.las	236968228.57	237039465.92	[-3958, 2298]	[-23.748, 13.788]	[0, 0]	[0, 1]	[0, 1]	[0, 0]	0	0	0	1867742
13RGQ055110.las	236968246.29	237039448.09	[-3938, 2138]	[-23.628, 12.828]	[0, 0]	[0, 1]	[0, 1]	[0, 0]	0	0	0	1880061
13RGQ055125.las	236968263.99	237039430.48	[-3963, 1925]	[-23.778, 11.55]	[0, 0]	[0, 1]	[0, 1]	[0, 0]	0	0	0	1908104
13RGQ055140.las	236968281.84	237039412.51	[-3977, 1778]	[-23.862, 10.668]	[0, 0]	[0, 1]	[0, 1]	[0, 0]	0	0	0	1937487
13RGQ055155.las	236968299.41	237039394.78	[-3975, 1724]	[-23.85, 10.344]	[0, 0]	[0, 1]	[0, 1]	[0, 0]	0	0	0	1965963
13RGQ055170.las	236968317.24	237039376.98	[-3923, 1458]	[-23.538, 8.748]	[0, 0]	[0, 1]	[0, 1]	[0, 0]	0	0	0	1895658
13RGQ055185.las	236968334.84	237039359.16	[-3873, 1180]	[-23.238, 7.08]	[0, 0]	[0, 1]	[0, 1]	[0, 0]	0	0	0	1857839
13RGQ055200.las	236968352.32	237039341.25	[-3834, 1121]	[-23.004, 6.726]	[0, 0]	[0, 1]	[0, 1]	[0, 0]	0	0	0	1839459
13RGQ055215.las	236968369.78	237039323.34	[-3794, 1319]	[-22.764, 7.914]	[0, 0]	[0, 1]	[0, 1]	[0, 0]	0	0	0	1851865
13RGQ055230.las	236968387.59	237039305.58	[-3787, 1489]	[-22.722, 8.934]	[0, 0]	[0, 1]	[0, 1]	[0, 0]	0	0	0	1808393
13RGQ055245.las	236968405.47	237039287.62	[-3778, 1650]	[-22.668, 9.9]	[0, 0]	[0, 1]	[0, 1]	[0, 0]	0	0	0	1705040
13RGQ055260.las	236968422.87	237039270.00	[-3772, 1814]	[-22.632, 10.884]	[0, 0]	[0, 1]	[0, 1]	[0, 0]	0	0	0	1797098
13RGQ055275.las	236968440.47	237039251.91	[-3773, 2026]	[-22.638, 12.156]	[0, 0]	[0, 1]	[0, 1]	[0, 0]	0	0	0	1816348
13RGQ055290.las	236968458.22	237039234.43	[-3774, 2235]	[-22.644, 13.41]	[0, 0]	[0, 1]	[0, 1]	[0, 0]	0	0	0	1860376
13RGQ055305.las	236968475.91	237039216.46	[-3772, 2354]	[-22.632, 14.124]	[0, 0]	[0, 1]	[0, 1]	[0, 0]	0	0	0	1928022
13RGQ055320.las	236968493.92	237040695.14	[-3772, 3700]	[-22.632, 22.2]	[0, 0]	[0, 1]	[0, 1]	[0, 0]	0	0	0	2155292
13RGQ055335.las	236968512.00	237040712.24	[-3758, 3668]	[-22.548, 22.008]	[0, 0]	[0, 1]	[0, 1]	[0, 0]	0	0	0	2616581
13RGQ055350.las	236968530.11	237040729.66	[-3757, 3664]	[-22.542, 21.984]	[0, 0]	[0, 1]	[0, 1]	[0, 0]	0	0	0	2779218
13RGQ055365.las	236968548.34	237040747.18	[-3739, 3632]	[-22.434, 21.792]	[0, 0]	[0, 1]	[0, 1]	[0, 0]	0	0	0	2865228
13RGQ055380.las	236968565.80	237040764.59	[-3686, 3612]	[-22.116, 21.672]	[0, 0]	[0, 1]	[0, 1]	[0, 0]	0	0	0	3028668
13RGQ055395.las	236968584.00	237040781.90	[-3669, 3600]	[-22.014, 21.6]	[0, 0]	[0, 1]	[0, 1]	[0, 0]	0	0	0	3314753
13RGQ055410.las	236968602.28	237040799.14	[-3637, 3580]	[-21.822, 21.48]	[0, 0]	[0, 1]	[0, 1]	[0, 0]	0	0	0	3267266
13RGQ055425.las	236968620.03	237040816.74	[-3636, 3563]	[-21.816, 21.378]	[0, 0]	[0, 1]	[0, 1]	[0, 0]	0	0	0	3407201
13RGQ055440.las	236968637.63	237040834.30	[-3628, 3578]	[-21.768, 21.468]	[0, 0]	[0, 1]	[0, 1]	[0, 0]	0	0	0	3775098
13RGQ055455.las	236968655.84	237040851.50	[-3619, 3565]	[-21.714, 21.39]	[0, 0]	[0, 1]	[0, 1]	[0, 0]	0	0	0	3769465
13RGQ055470.las	236968673.26	237040869.09	[-3621, 3566]	[-21.726, 21.396]	[0, 0]	[0, 1]	[0, 1]	[0, 0]	0	0	0	3769377
13RGQ055485.las	236968691.21	237040886.12	[-3603, 3561]	[-21.618, 21.366]	[0, 0]	[0, 1]	[0, 1]	[0, 0]	0	0	0	3487511
13RGQ055500.las	236968709.60	237040903.48	[-3573, 3545]	[-21.438, 21.27]	[0, 0]	[0, 1]	[0, 1]	[0, 0]	0	0	0	3217787
13RGQ055515.las	236968727.06	237040920.97	[-3570, 3529]	[-21.42, 21.174]	[0, 0]	[0, 1]	[0, 1]	[0, 0]	0	0	0	3092961
13RGQ055530.las	236968744.79	237040938.06	[-3553, 3527]	[-21.318, 21.162]	[0, 0]	[0, 1]	[0, 1]	[0, 0]	0	0	0	3051750
13RGQ055545.las	236968763.23	237040955.21	[-3560, 3511]	[-21.36, 21.066]	[0, 0]	[0, 1]	[0, 1]	[0, 0]	0	0	0	2953493
13RGQ055560.las	236968780.58	237040972.38	[-3541, 3499]	[-21.246, 20.994]	[0, 0]	[0, 1]	[0, 1]	[0, 0]	0	0	0	2858839
13RGQ055575.las	236968798.46	237040989.69	[-3524, 3496]	[-21.144, 20.976]	[0, 0]	[0, 1]	[0, 1]	[0, 0]	0	0	0	2756247
13RGQ055590.las	236968816.65	237041006.87	[-3541, 3483]	[-21.246, 20.898]	[0, 0]	[0, 1]	[0, 1]	[0, 0]	0	0	0	2613846
13RGQ055605.las	236968834.29	237041024.34	[-3552, 3480]	[-21.312, 20.88]	[0, 0]	[0, 1]	[0, 1]	[0, 0]	0	0	0	2475336
13RGQ055620.las	236968852.07	237041041.86	[-3536, 3482]	[-21.216, 20.892]	[0, 0]	[0, 1]	[0, 1]	[0, 0]	0	0	0	2224439
13RGQ055635.las	236968870.12	237041059.13	[-3517, 3485]	[-21.102, 20.91]	[0, 0]	[0, 1]	[0, 1]	[0, 0]	0	0	0	1993861
13RGQ055650.las	237038793.24	237041076.38	[-1879, 3496]	[-11.274, 20.976]	[0, 0]	[0, 1]	[0, 1]	[0, 0]	0	0	0	1938843

DPH-1.3 Report on ASPRS LAS File Format (Tiled Data) - Informational - continued

File	GPS Time min	GPS Time max	Extended Scan Angle	Scan Angle Rank	Scanner Channel	Scan Direction	Edge of Flight Line	User Data	Counts for Synthetic	Key-points	Withheld	Overlap
13RGQ055665.las	237038775.52	237041093.53	[-1744, 3499]	[-10.464, 20.994]	[0, 0]	[0, 1]	[0, 1]	[0, 0]	0	0	0	1948468
13RGQ055680.las	237038757.62	237041111.30	[-1649, 3497]	[-9.894, 20.982]	[0, 0]	[0, 1]	[0, 1]	[0, 0]	0	0	0	2012107
13RGQ055695.las	237038739.90	237041128.05	[-1461, 3533]	[-8.766, 21.198]	[0, 0]	[0, 1]	[0, 1]	[0, 0]	0	0	0	1928741
13RGQ055710.las	237038722.52	237041145.45	[-1244, 3547]	[-7.464, 21.282]	[0, 0]	[0, 1]	[0, 1]	[0, 0]	0	0	0	1924009
13RGQ055725.las	237038705.08	237041163.20	[-1063, 3548]	[-6.378, 21.288]	[0, 0]	[0, 1]	[0, 1]	[0, 0]	0	0	0	1883412
13RGQ055740.las	237038687.24	237041180.40	[-1220, 3548]	[-7.32, 21.288]	[0, 0]	[0, 1]	[0, 1]	[0, 0]	0	0	0	1880090
13RGQ055755.las	237038681.26	237041186.87	[-1261, 3547]	[-7.566, 21.282]	[0, 0]	[0, 1]	[0, 1]	[0, 0]	0	0	0	668379
13RGQ070005.las	237039554.74	237040329.14	[-1451, 3996]	[-8.706, 23.976]	[0, 0]	[0, 1]	[0, 1]	[0, 0]	0	0	0	1833458
13RGQ070020.las	237039537.01	237040346.92	[-1248, 4016]	[-7.488, 24.096]	[0, 0]	[0, 1]	[0, 1]	[0, 0]	0	0	0	1844337
13RGQ070035.las	237039519.18	237040364.04	[-1366, 4015]	[-8.196, 24.09]	[0, 0]	[0, 1]	[0, 1]	[0, 0]	0	0	0	1805587
13RGQ070050.las	237039501.67	237040381.93	[-1526, 3999]	[-9.156, 23.994]	[0, 0]	[0, 1]	[0, 1]	[0, 0]	0	0	0	1776895
13RGQ070065.las	237039483.89	237040399.61	[-1888, 3964]	[-11.328, 23.784]	[0, 0]	[0, 1]	[0, 1]	[0, 0]	0	0	0	1916796
13RGQ070080.las	237039465.93	237040416.97	[-2069, 3917]	[-12.414, 23.502]	[0, 0]	[0, 1]	[0, 1]	[0, 0]	0	0	0	2051469
13RGQ070095.las	237039448.10	237040434.63	[-2120, 3916]	[-12.72, 23.496]	[0, 0]	[0, 1]	[0, 1]	[0, 0]	0	0	0	2031739
13RGQ070110.las	237039430.49	237040452.48	[-2270, 3918]	[-13.62, 23.508]	[0, 0]	[0, 1]	[0, 1]	[0, 0]	0	0	0	1933676
13RGQ070125.las	237039412.52	237042200.91	[-4015, 3950]	[-24.09, 23.7]	[0, 0]	[0, 1]	[0, 1]	[0, 0]	0	0	0	1986987
13RGQ070140.las	237039394.78	237042193.18	[-4093, 3967]	[-24.558, 23.802]	[0, 0]	[0, 1]	[0, 1]	[0, 0]	0	0	0	2275374
13RGQ070155.las	237039376.99	237042175.80	[-4096, 3965]	[-24.576, 23.79]	[0, 0]	[0, 1]	[0, 1]	[0, 0]	0	0	0	2431946
13RGQ070170.las	237039359.17	237042158.61	[-3975, 3881]	[-23.85, 23.286]	[0, 0]	[0, 1]	[0, 1]	[0, 0]	0	0	0	2581812
13RGQ070185.las	237039341.26	237042141.56	[-3877, 3831]	[-23.262, 22.986]	[0, 0]	[0, 1]	[0, 1]	[0, 0]	0	0	0	2678333
13RGQ070200.las	237039323.35	237042124.54	[-3841, 3793]	[-23.046, 22.758]	[0, 0]	[0, 1]	[0, 1]	[0, 0]	0	0	0	2906978
13RGQ070215.las	237039305.68	237042107.08	[-3810, 3750]	[-22.86, 22.5]	[0, 0]	[0, 1]	[0, 1]	[0, 0]	0	0	0	3000964
13RGQ070230.las	237039287.63	237042089.62	[-3792, 3750]	[-22.752, 22.5]	[0, 0]	[0, 1]	[0, 1]	[0, 0]	0	0	0	3116712
13RGQ070245.las	237039270.00	237042072.74	[-3774, 3731]	[-22.644, 22.386]	[0, 0]	[0, 1]	[0, 1]	[0, 0]	0	0	0	3239033
13RGQ070260.las	237039251.91	237042055.15	[-3757, 3715]	[-22.542, 22.29]	[0, 0]	[0, 1]	[0, 1]	[0, 0]	0	0	0	3438868
13RGQ070275.las	237039234.44	237042037.93	[-3757, 3715]	[-22.542, 22.29]	[0, 0]	[0, 1]	[0, 1]	[0, 0]	0	0	0	3753249
13RGQ070290.las	237039216.47	237042020.73	[-3741, 3713]	[-22.446, 22.278]	[0, 0]	[0, 1]	[0, 1]	[0, 0]	0	0	0	3820210
13RGQ070305.las	237039199.13	237042003.75	[-3740, 3731]	[-22.44, 22.386]	[0, 0]	[0, 1]	[0, 1]	[0, 0]	0	0	0	3796869
13RGQ070320.las	237039181.27	237041986.23	[-3756, 3729]	[-22.536, 22.374]	[0, 0]	[0, 1]	[0, 1]	[0, 0]	0	0	0	3568865
13RGQ070335.las	237039163.58	237041968.97	[-3720, 3714]	[-22.32, 22.284]	[0, 0]	[0, 1]	[0, 1]	[0, 0]	0	0	0	3122987
13RGQ070350.las	237039146.07	237041951.61	[-3706, 3698]	[-22.236, 22.188]	[0, 0]	[0, 1]	[0, 1]	[0, 0]	0	0	0	2931407
13RGQ070365.las	237039128.45	237041934.27	[-3674, 3679]	[-22.044, 22.074]	[0, 0]	[0, 1]	[0, 1]	[0, 0]	0	0	0	2844012
13RGQ070380.las	237039110.82	237041917.27	[-3674, 3642]	[-22.044, 21.852]	[0, 0]	[0, 1]	[0, 1]	[0, 0]	0	0	0	2773213
13RGQ070395.las	237039093.57	237041899.46	[-3659, 3614]	[-21.954, 21.684]	[0, 0]	[0, 1]	[0, 1]	[0, 0]	0	0	0	2604085
13RGQ070410.las	237039076.08	237041882.04	[-3638, 3594]	[-21.828, 21.564]	[0, 0]	[0, 1]	[0, 1]	[0, 0]	0	0	0	2476226
13RGQ070425.las	237039058.37	237041864.46	[-3624, 3581]	[-21.744, 21.486]	[0, 0]	[0, 1]	[0, 1]	[0, 0]	0	0	0	2340372
13RGQ070440.las	237039051.18	237041846.72	[-3608, 3580]	[-21.648, 21.48]	[0, 0]	[0, 1]	[0, 1]	[0, 0]	0	0	0	2060283
13RGQ070455.las	237040833.82	237041828.70	[-3623, 2131]	[-21.738, 12.786]	[0, 0]	[0, 1]	[0, 1]	[0, 0]	0	0	0	1968790
13RGQ070470.las	237040851.14	237041810.55	[-3609, 1976]	[-21.654, 11.856]	[0, 0]	[0, 1]	[0, 1]	[0, 0]	0	0	0	2033625
13RGQ070485.las	237040868.61	237041792.15	[-3622, 1901]	[-21.732, 11.406]	[0, 0]	[0, 1]	[0, 1]	[0, 0]	0	0	0	1980480
13RGQ070500.las	237040885.35	237041774.22	[-3591, 1719]	[-21.546, 10.314]	[0, 0]	[0, 1]	[0, 1]	[0, 0]	0	0	0	1996820
13RGQ070515.las	237040902.98	237041755.78	[-3588, 1540]	[-21.528, 9.24]	[0, 0]	[0, 1]	[0, 1]	[0, 0]	0	0	0	1956959
13RGQ070530.las	237040920.33	237041737.38	[-3586, 1313]	[-21.516, 7.878]	[0, 0]	[0, 1]	[0, 1]	[0, 0]	0	0	0	1897785
13RGQ070545.las	237040937.76	237041719.45	[-3571, 1030]	[-21.426, 6.18]	[0, 0]	[0, 1]	[0, 1]	[0, 0]	0	0	0	1862983
13RGQ070560.las	237040954.83	237041701.27	[-3547, 1161]	[-21.282, 6.966]	[0, 0]	[0, 1]	[0, 1]	[0, 0]	0	0	0	1890699
13RGQ070575.las	237040972.29	237041682.77	[-3537, 1346]	[-21.222, 8.076]	[0, 0]	[0, 1]	[0, 1]	[0, 0]	0	0	0	1883572
13RGQ070590.las	237040989.70	237041664.56	[-3539, 1518]	[-21.234, 9.108]	[0, 0]	[0, 1]	[0, 1]	[0, 0]	0	0	0	1899621
13RGQ070605.las	237041006.81	237041646.57	[-3522, 1644]	[-21.132, 9.864]	[0, 0]	[0, 1]	[0, 1]	[0, 0]	0	0	0	1921398
13RGQ070620.las	237041024.21	237041628.53	[-3551, 1820]	[-21.306, 10.92]	[0, 0]	[0, 1]	[0, 1]	[0, 0]	0	0	0	1876139

DPH-1.3 Report on ASPRS LAS File Format (Tiled Data) - Informational - continued

File	GPS Time min	GPS Time max	Extended Scan Angle	Scan Angle Rank	Scanner Channel	Scan Direction	Edge of Flight Line	User Data	Counts for Synthetic	Key-points	Withheld	Overlap
13RGQ070635.las	237041041.44	237041610.45	[-3552, 1931]	[-21.312, 11.586]	[0, 0]	[0, 1]	[0, 1]	[0, 0]	0	0	0	1822141
13RGQ070650.las	237041059.14	237043798.94	[-3552, 3512]	[-21.312, 21.072]	[0, 0]	[0, 1]	[0, 1]	[0, 0]	0	0	0	1881036
13RGQ070665.las	237041076.30	237043816.00	[-3552, 3530]	[-21.312, 21.18]	[0, 0]	[0, 1]	[0, 1]	[0, 0]	0	0	0	2132687
13RGQ070680.las	237041093.43	237043833.23	[-3553, 3530]	[-21.318, 21.18]	[0, 0]	[0, 1]	[0, 1]	[0, 0]	0	0	0	2461788
13RGQ070695.las	237041111.14	237043850.23	[-3585, 3548]	[-21.51, 21.288]	[0, 0]	[0, 1]	[0, 1]	[0, 0]	0	0	0	2495157
13RGQ070710.las	237041128.01	237043866.97	[-3591, 3548]	[-21.546, 21.288]	[0, 0]	[0, 1]	[0, 1]	[0, 0]	0	0	0	2621063
13RGQ070725.las	237041145.44	237043884.17	[-3603, 3548]	[-21.618, 21.288]	[0, 0]	[0, 1]	[0, 1]	[0, 0]	0	0	0	2806411
13RGQ070740.las	237041163.02	237043901.58	[-3590, 3562]	[-21.54, 21.372]	[0, 0]	[0, 1]	[0, 1]	[0, 0]	0	0	0	2924183
13RGQ070755.las	237041180.32	237043907.40	[-3603, 3564]	[-21.618, 21.384]	[0, 0]	[0, 1]	[0, 1]	[0, 0]	0	0	0	1103052
13RGQ085005.las	237040310.34	237043059.70	[-4031, 3976]	[-24.186, 23.856]	[0, 0]	[0, 1]	[0, 1]	[0, 0]	0	0	0	2590291
13RGQ085020.las	237040327.49	237043076.79	[-4025, 3949]	[-24.15, 23.694]	[0, 0]	[0, 1]	[0, 1]	[0, 0]	0	0	0	2660889
13RGQ085035.las	237040345.45	237043094.38	[-4034, 3948]	[-24.204, 23.688]	[0, 0]	[0, 1]	[0, 1]	[0, 0]	0	0	0	2763402
13RGQ085050.las	237040362.90	237043111.56	[-4018, 3918]	[-24.108, 23.508]	[0, 0]	[0, 1]	[0, 1]	[0, 0]	0	0	0	2988338
13RGQ085065.las	237040380.33	237043128.96	[-3991, 3883]	[-23.946, 23.298]	[0, 0]	[0, 1]	[0, 1]	[0, 0]	0	0	0	3088190
13RGQ085080.las	237040397.99	237043146.05	[-3962, 3891]	[-23.772, 23.346]	[0, 0]	[0, 1]	[0, 1]	[0, 0]	0	0	0	3321798
13RGQ085095.las	237040415.89	237043163.55	[-3976, 3932]	[-23.856, 23.592]	[0, 0]	[0, 1]	[0, 1]	[0, 0]	0	0	0	3577268
13RGQ085110.las	237040433.52	237043180.67	[-3998, 3949]	[-23.988, 23.694]	[0, 0]	[0, 1]	[0, 1]	[0, 0]	0	0	0	3725831
13RGQ085125.las	237040450.99	237043197.93	[-4009, 3967]	[-24.054, 23.802]	[0, 0]	[0, 1]	[0, 1]	[0, 0]	0	0	0	3581238
13RGQ085140.las	237040468.29	237043215.23	[-4015, 4050]	[-24.09, 24.3]	[0, 0]	[0, 1]	[0, 1]	[0, 0]	0	0	0	3301984
13RGQ085155.las	237040485.98	237043232.26	[-4014, 4050]	[-24.084, 24.3]	[0, 0]	[0, 1]	[0, 1]	[0, 0]	0	0	0	3170742
13RGQ085170.las	237040503.22	237043249.47	[-3908, 3930]	[-23.448, 23.58]	[0, 0]	[0, 1]	[0, 1]	[0, 0]	0	0	0	3127649
13RGQ085185.las	237040520.72	237043266.80	[-3874, 3837]	[-23.244, 23.022]	[0, 0]	[0, 1]	[0, 1]	[0, 0]	0	0	0	2974794
13RGQ085200.las	237040538.13	237043284.06	[-3838, 3797]	[-23.028, 22.782]	[0, 0]	[0, 1]	[0, 1]	[0, 0]	0	0	0	2891359
13RGQ085215.las	237040555.70	237043300.93	[-3793, 3764]	[-22.758, 22.584]	[0, 0]	[0, 1]	[0, 1]	[0, 0]	0	0	0	2724708
13RGQ085230.las	237040572.95	237043318.10	[-3773, 3763]	[-22.638, 22.578]	[0, 0]	[0, 1]	[0, 1]	[0, 0]	0	0	0	2592178
13RGQ085245.las	237040590.33	237043335.23	[-3755, 3764]	[-22.53, 22.584]	[0, 0]	[0, 1]	[0, 1]	[0, 0]	0	0	0	2528981
13RGQ085260.las	237040607.64	237043352.06	[-3739, 3716]	[-22.434, 22.296]	[0, 0]	[0, 1]	[0, 1]	[0, 0]	0	0	0	2303388
13RGQ085275.las	237040624.74	237043369.48	[-3737, 3715]	[-22.422, 22.29]	[0, 0]	[0, 1]	[0, 1]	[0, 0]	0	0	0	1878320
13RGQ085290.las	237042003.76	237043386.51	[-2118, 3699]	[-12.708, 22.194]	[0, 0]	[0, 1]	[0, 1]	[0, 0]	0	0	0	1874259
13RGQ085305.las	237041986.23	237043403.38	[-1908, 3678]	[-11.448, 22.068]	[0, 0]	[0, 1]	[0, 1]	[0, 0]	0	0	0	1938903
13RGQ085320.las	237041968.98	237043420.76	[-1725, 3667]	[-10.35, 22.002]	[0, 0]	[0, 1]	[0, 1]	[0, 0]	0	0	0	1910098
13RGQ085335.las	237041951.62	237043437.95	[-1588, 3664]	[-9.528, 21.984]	[0, 0]	[0, 1]	[0, 1]	[0, 0]	0	0	0	1940882
13RGQ085350.las	237041934.27	237043455.17	[-1496, 3666]	[-8.976, 21.996]	[0, 0]	[0, 1]	[0, 1]	[0, 0]	0	0	0	2002925
13RGQ085365.las	237041917.28	237043472.42	[-1333, 3636]	[-7.998, 21.816]	[0, 0]	[0, 1]	[0, 1]	[0, 0]	0	0	0	1984580
13RGQ085380.las	237041899.46	237043489.61	[-1107, 3623]	[-6.642, 21.738]	[0, 0]	[0, 1]	[0, 1]	[0, 0]	0	0	0	1934862
13RGQ085395.las	237041882.05	237043506.84	[-1274, 3619]	[-7.644, 21.714]	[0, 0]	[0, 1]	[0, 1]	[0, 0]	0	0	0	1851012
13RGQ085410.las	237041864.47	237043524.63	[-1466, 3581]	[-8.796, 21.486]	[0, 0]	[0, 1]	[0, 1]	[0, 0]	0	0	0	1902328
13RGQ085425.las	237041846.73	237043541.34	[-1672, 3583]	[-10.032, 21.498]	[0, 0]	[0, 1]	[0, 1]	[0, 0]	0	0	0	1898514
13RGQ085440.las	237041828.71	237043558.58	[-1854, 3582]	[-11.124, 21.492]	[0, 0]	[0, 1]	[0, 1]	[0, 0]	0	0	0	1924453
13RGQ085455.las	237041810.56	237043575.93	[-2087, 3566]	[-12.522, 21.396]	[0, 0]	[0, 1]	[0, 1]	[0, 0]	0	0	0	1974272
13RGQ085470.las	237041792.16	237044533.24	[-3558, 3564]	[-21.348, 21.384]	[0, 0]	[0, 1]	[0, 1]	[0, 0]	0	0	0	2048596
13RGQ085485.las	237041774.23	237044519.06	[-3604, 3565]	[-21.624, 21.39]	[0, 0]	[0, 1]	[0, 1]	[0, 0]	0	0	0	2095146
13RGQ085500.las	237041755.79	237044507.44	[-3593, 3564]	[-21.558, 21.384]	[0, 0]	[0, 1]	[0, 1]	[0, 0]	0	0	0	2423627
13RGQ085515.las	237041737.39	237044489.89	[-3589, 3552]	[-21.534, 21.312]	[0, 0]	[0, 1]	[0, 1]	[0, 0]	0	0	0	2624683
13RGQ085530.las	237041719.46	237044472.18	[-3572, 3534]	[-21.432, 21.204]	[0, 0]	[0, 1]	[0, 1]	[0, 0]	0	0	0	2769325
13RGQ085545.las	237041701.28	237044454.53	[-3576, 3531]	[-21.456, 21.186]	[0, 0]	[0, 1]	[0, 1]	[0, 0]	0	0	0	2823963
13RGQ085560.las	237041682.78	237044436.95	[-3587, 3530]	[-21.522, 21.18]	[0, 0]	[0, 1]	[0, 1]	[0, 0]	0	0	0	2966871
13RGQ085575.las	237041664.56	237044419.61	[-3556, 3518]	[-21.336, 21.108]	[0, 0]	[0, 1]	[0, 1]	[0, 0]	0	0	0	3086279
13RGQ085590.las	237041646.58	237044401.78	[-3556, 3519]	[-21.336, 21.114]	[0, 0]	[0, 1]	[0, 1]	[0, 0]	0	0	0	3302564

DPH-1.3 Report on ASPRS LAS File Format (Tiled Data) - Informational - continued

File	GPS Time min	GPS Time max	Extended Scan Angle	Scan Angle Rank	Scanner Channel	Scan Direction	Edge of Flight Line	User Data	Counts for Synthetic	Key-points	Withheld	Overlap
13RGQ085605.las	237041628.57	237044384.03	[-3541, 3498]	[-21.246, 20.988]	[0, 0]	[0, 1]	[0, 1]	[0, 0]	0	0	0	3395287
13RGQ085620.las	237041610.46	237044366.56	[-3555, 3498]	[-21.33, 20.988]	[0, 0]	[0, 1]	[0, 1]	[0, 0]	0	0	0	3781988
13RGQ085635.las	237041592.51	237044349.10	[-3552, 3517]	[-21.312, 21.102]	[0, 0]	[0, 1]	[0, 1]	[0, 0]	0	0	0	3808972
13RGQ085650.las	237041573.99	237044331.50	[-3559, 3513]	[-21.354, 21.078]	[0, 0]	[0, 1]	[0, 1]	[0, 0]	0	0	0	3876148
13RGQ085665.las	237041556.34	237044313.79	[-3568, 3499]	[-21.408, 20.994]	[0, 0]	[0, 1]	[0, 1]	[0, 0]	0	0	0	3527684
13RGQ085680.las	237041537.68	237044296.39	[-3570, 3498]	[-21.42, 20.988]	[0, 0]	[0, 1]	[0, 1]	[0, 0]	0	0	0	3378014
13RGQ085695.las	237041519.30	237044278.55	[-3591, 3532]	[-21.546, 21.192]	[0, 0]	[0, 1]	[0, 1]	[0, 0]	0	0	0	3199020
13RGQ085710.las	237041501.29	237044260.95	[-3604, 3530]	[-21.624, 21.18]	[0, 0]	[0, 1]	[0, 1]	[0, 0]	0	0	0	3066662
13RGQ085725.las	237041482.91	237044243.31	[-3589, 3531]	[-21.534, 21.186]	[0, 0]	[0, 1]	[0, 1]	[0, 0]	0	0	0	3010172
13RGQ085740.las	237041464.83	237044225.65	[-3603, 3547]	[-21.618, 21.282]	[0, 0]	[0, 1]	[0, 1]	[0, 0]	0	0	0	2917518
13RGQ085755.las	237041458.04	237044207.92	[-3604, 3547]	[-21.624, 21.282]	[0, 0]	[0, 1]	[0, 1]	[0, 0]	0	0	0	1005996
13RGQ100005.las	237042330.16	237045081.32	[-4098, 3969]	[-24.588, 23.814]	[0, 0]	[0, 1]	[0, 1]	[0, 0]	0	0	0	3005974
13RGQ100020.las	237042313.14	237045063.76	[-4034, 3970]	[-24.204, 23.82]	[0, 0]	[0, 1]	[0, 1]	[0, 0]	0	0	0	2903788
13RGQ100035.las	237042296.02	237045046.88	[-3999, 3968]	[-23.994, 23.808]	[0, 0]	[0, 1]	[0, 1]	[0, 0]	0	0	0	2803814
13RGQ100050.las	237042278.81	237045029.09	[-3993, 3950]	[-23.958, 23.7]	[0, 0]	[0, 1]	[0, 1]	[0, 0]	0	0	0	2566688
13RGQ100065.las	237042261.90	237045012.07	[-3979, 3917]	[-23.874, 23.502]	[0, 0]	[0, 1]	[0, 1]	[0, 0]	0	0	0	2398615
13RGQ100080.las	237042244.97	237044994.45	[-3959, 3917]	[-23.754, 23.502]	[0, 0]	[0, 1]	[0, 1]	[0, 0]	0	0	0	2044771
13RGQ100095.las	237042244.58	237044977.77	[-3959, 3897]	[-23.754, 23.382]	[0, 0]	[0, 1]	[0, 1]	[0, 0]	0	0	0	1852372
13RGQ100110.las	237043162.03	237044960.19	[-3977, 2328]	[-23.862, 13.968]	[0, 0]	[0, 1]	[0, 1]	[0, 0]	0	0	0	1751089
13RGQ100125.las	237043179.33	237044943.14	[-3983, 2115]	[-23.898, 12.69]	[0, 0]	[0, 1]	[0, 1]	[0, 0]	0	0	0	1827965
13RGQ100140.las	237043196.65	237044926.13	[-4015, 1980]	[-24.09, 11.88]	[0, 0]	[0, 1]	[0, 1]	[0, 0]	0	0	0	1836674
13RGQ100155.las	237043213.74	237044908.92	[-4017, 1753]	[-24.102, 10.518]	[0, 0]	[0, 1]	[0, 1]	[0, 0]	0	0	0	1796558
13RGQ100170.las	237043231.07	237044891.77	[-3926, 1459]	[-23.556, 8.754]	[0, 0]	[0, 1]	[0, 1]	[0, 0]	0	0	0	1816783
13RGQ100185.las	237043248.39	237044874.92	[-3877, 1305]	[-23.262, 7.83]	[0, 0]	[0, 1]	[0, 1]	[0, 0]	0	0	0	1878012
13RGQ100200.las	237043265.55	237044857.97	[-3840, 1152]	[-23.04, 6.912]	[0, 0]	[0, 1]	[0, 1]	[0, 0]	0	0	0	1915995
13RGQ100215.las	237043282.70	237044840.54	[-3847, 1287]	[-23.082, 7.722]	[0, 0]	[0, 1]	[0, 1]	[0, 0]	0	0	0	1850155
13RGQ100230.las	237043299.97	237044823.22	[-3942, 1507]	[-23.652, 9.042]	[0, 0]	[0, 1]	[0, 1]	[0, 0]	0	0	0	1924335
13RGQ100245.las	237043317.05	237044805.45	[-3926, 1523]	[-23.556, 9.138]	[0, 0]	[0, 1]	[0, 1]	[0, 0]	0	0	0	1765853
13RGQ100260.las	237043334.27	237044788.30	[-3791, 1637]	[-22.746, 9.822]	[0, 0]	[0, 1]	[0, 1]	[0, 0]	0	0	0	1711540
13RGQ100275.las	237043351.23	237044770.92	[-3757, 1819]	[-22.542, 10.914]	[0, 0]	[0, 1]	[0, 1]	[0, 0]	0	0	0	1874891
13RGQ100290.las	237043368.33	237044753.52	[-3741, 2080]	[-22.446, 12.48]	[0, 0]	[0, 1]	[0, 1]	[0, 0]	0	0	0	1848968
13RGQ100305.las	237043385.42	237046172.01	[-3741, 3664]	[-22.446, 21.984]	[0, 0]	[0, 1]	[0, 1]	[0, 0]	0	0	0	1843869
13RGQ100320.las	237043402.74	237046189.29	[-3721, 3666]	[-22.326, 21.996]	[0, 0]	[0, 1]	[0, 1]	[0, 0]	0	0	0	2197775
13RGQ100335.las	237043420.10	237046206.62	[-3703, 3645]	[-22.218, 21.87]	[0, 0]	[0, 1]	[0, 1]	[0, 0]	0	0	0	2347209
13RGQ100350.las	237043437.10	237046223.53	[-3688, 3632]	[-22.128, 21.792]	[0, 0]	[0, 1]	[0, 1]	[0, 0]	0	0	0	2498746
13RGQ100365.las	237043454.57	237046240.92	[-3675, 3614]	[-22.05, 21.684]	[0, 0]	[0, 1]	[0, 1]	[0, 0]	0	0	0	2624561
13RGQ100380.las	237043472.00	237046258.05	[-3655, 3583]	[-21.93, 21.498]	[0, 0]	[0, 1]	[0, 1]	[0, 0]	0	0	0	2805445
13RGQ100395.las	237043488.91	237046274.82	[-3655, 3588]	[-21.93, 21.528]	[0, 0]	[0, 1]	[0, 1]	[0, 0]	0	0	0	3046518
13RGQ100410.las	237043506.17	237046292.06	[-3626, 3566]	[-21.756, 21.396]	[0, 0]	[0, 1]	[0, 1]	[0, 0]	0	0	0	3225936
13RGQ100425.las	237043523.87	237046309.92	[-3641, 3567]	[-21.846, 21.402]	[0, 0]	[0, 1]	[0, 1]	[0, 0]	0	0	0	3408141
13RGQ100440.las	237043540.85	237046326.69	[-3636, 3567]	[-21.816, 21.402]	[0, 0]	[0, 1]	[0, 1]	[0, 0]	0	0	0	3523435
13RGQ100455.las	237043558.05	237046344.80	[-3621, 3566]	[-21.726, 21.396]	[0, 0]	[0, 1]	[0, 1]	[0, 0]	0	0	0	3817936
13RGQ100470.las	237043575.33	237046362.17	[-3608, 3565]	[-21.648, 21.39]	[0, 0]	[0, 1]	[0, 1]	[0, 0]	0	0	0	3705633
13RGQ100485.las	237043593.00	237046379.37	[-3607, 3565]	[-21.642, 21.39]	[0, 0]	[0, 1]	[0, 1]	[0, 0]	0	0	0	3655095
13RGQ100500.las	237043609.95	237046396.90	[-3627, 3547]	[-21.762, 21.282]	[0, 0]	[0, 1]	[0, 1]	[0, 0]	0	0	0	3432373
13RGQ100515.las	237043626.74	237046414.62	[-3587, 3547]	[-21.522, 21.282]	[0, 0]	[0, 1]	[0, 1]	[0, 0]	0	0	0	3293667
13RGQ100530.las	237043644.15	237046431.96	[-3585, 3530]	[-21.51, 21.18]	[0, 0]	[0, 1]	[0, 1]	[0, 0]	0	0	0	3133953
13RGQ100545.las	237043661.70	237046449.37	[-3571, 3530]	[-21.426, 21.18]	[0, 0]	[0, 1]	[0, 1]	[0, 0]	0	0	0	2944493
13RGQ100560.las	237043678.79	237046466.91	[-3571, 3533]	[-21.426, 21.198]	[0, 0]	[0, 1]	[0, 1]	[0, 0]	0	0	0	2714387

DPH-1.3 Report on ASPRS LAS File Format (Tiled Data) - Informational - continued

File	GPS Time min	GPS Time max	Extended Scan Angle	Scan Angle Rank	Scanner Channel	Scan Direction	Edge of Flight Line	User Data	Counts for Synthetic	Key-points	Withheld	Overlap
13RGQ100575.las	237043696.07	237046484.67	[-3559, 3515]	[-21.354, 21.09]	[0, 0]	[0, 1]	[0, 1]	[0, 0]	0	0	0	2550849
13RGQ100590.las	237043713.25	237046501.85	[-3553, 3513]	[-21.318, 21.078]	[0, 0]	[0, 1]	[0, 1]	[0, 0]	0	0	0	2340689
13RGQ100605.las	237043730.57	237046519.27	[-3555, 3497]	[-21.33, 20.982]	[0, 0]	[0, 1]	[0, 1]	[0, 0]	0	0	0	2231873
13RGQ100620.las	237043747.46	237046537.00	[-3541, 3497]	[-21.246, 20.982]	[0, 0]	[0, 1]	[0, 1]	[0, 0]	0	0	0	1914779
13RGQ100635.las	237044331.51	237046554.12	[-2008, 3498]	[-12.048, 20.988]	[0, 0]	[0, 1]	[0, 1]	[0, 0]	0	0	0	1858479
13RGQ100650.las	237044313.80	237046571.43	[-1863, 3498]	[-11.178, 20.988]	[0, 0]	[0, 1]	[0, 1]	[0, 0]	0	0	0	1947157
13RGQ100665.las	237044296.40	237046588.78	[-1724, 3513]	[-10.344, 21.078]	[0, 0]	[0, 1]	[0, 1]	[0, 0]	0	0	0	1898562
13RGQ100680.las	237044278.56	237046606.10	[-1561, 3500]	[-9.366, 21]	[0, 0]	[0, 1]	[0, 1]	[0, 0]	0	0	0	1893864
13RGQ100695.las	237044260.95	237046623.40	[-1392, 3530]	[-8.352, 21.18]	[0, 0]	[0, 1]	[0, 1]	[0, 0]	0	0	0	1864303
13RGQ100710.las	237044243.31	237046640.43	[-1234, 3546]	[-7.404, 21.276]	[0, 0]	[0, 1]	[0, 1]	[0, 0]	0	0	0	1874271
13RGQ100725.las	237044225.66	237046657.71	[-1062, 3548]	[-6.372, 21.288]	[0, 0]	[0, 1]	[0, 1]	[0, 0]	0	0	0	1868824
13RGQ100740.las	237044207.92	237046675.47	[-1127, 3548]	[-6.762, 21.288]	[0, 0]	[0, 1]	[0, 1]	[0, 0]	0	0	0	1817193
13RGQ100755.las	237044201.35	237046681.56	[-1240, 3556]	[-7.44, 21.336]	[0, 0]	[0, 1]	[0, 1]	[0, 0]	0	0	0	652044
13RGQ115005.las	237045063.43	237045820.47	[-1497, 4054]	[-8.982, 24.324]	[0, 0]	[0, 1]	[0, 1]	[0, 0]	0	0	0	1717411
13RGQ115020.las	237045046.59	237045838.29	[-1296, 3983]	[-7.776, 23.898]	[0, 0]	[0, 1]	[0, 1]	[0, 0]	0	0	0	1730495
13RGQ115035.las	237045028.83	237045855.93	[-1178, 3969]	[-7.068, 23.814]	[0, 0]	[0, 1]	[0, 1]	[0, 0]	0	0	0	1852443
13RGQ115050.las	237045011.76	237045873.41	[-1398, 3932]	[-8.388, 23.592]	[0, 0]	[0, 1]	[0, 1]	[0, 0]	0	0	0	1824151
13RGQ115065.las	237044994.18	237045890.85	[-1672, 3918]	[-10.032, 23.508]	[0, 0]	[0, 1]	[0, 1]	[0, 0]	0	0	0	1971561
13RGQ115080.las	237044977.55	237045908.66	[-1843, 3898]	[-11.058, 23.388]	[0, 0]	[0, 1]	[0, 1]	[0, 0]	0	0	0	1968658
13RGQ115095.las	237044959.77	237045926.25	[-1914, 3896]	[-11.484, 23.376]	[0, 0]	[0, 1]	[0, 1]	[0, 0]	0	0	0	1991694
13RGQ115110.las	237044942.97	237045943.70	[-2133, 3933]	[-12.798, 23.598]	[0, 0]	[0, 1]	[0, 1]	[0, 0]	0	0	0	1895677
13RGQ115125.las	237044925.80	237045961.61	[-2277, 3934]	[-13.662, 23.604]	[0, 0]	[0, 1]	[0, 1]	[0, 0]	0	0	0	1898507
13RGQ115140.las	237044908.79	237047672.32	[-3907, 3916]	[-23.442, 23.496]	[0, 0]	[0, 1]	[0, 1]	[0, 0]	0	0	0	1908769
13RGQ115155.las	237044891.56	237047667.54	[-3891, 3915]	[-23.346, 23.49]	[0, 0]	[0, 1]	[0, 1]	[0, 0]	0	0	0	2181996
13RGQ115170.las	237044874.83	237047650.26	[-3875, 3885]	[-23.25, 23.31]	[0, 0]	[0, 1]	[0, 1]	[0, 0]	0	0	0	2438894
13RGQ115185.las	237044857.85	237047632.74	[-3858, 3832]	[-23.148, 22.992]	[0, 0]	[0, 1]	[0, 1]	[0, 0]	0	0	0	2599357
13RGQ115200.las	237044840.37	237047615.65	[-3832, 3799]	[-22.992, 22.794]	[0, 0]	[0, 1]	[0, 1]	[0, 0]	0	0	0	2788455
13RGQ115215.las	237044823.22	237047598.13	[-3874, 3865]	[-23.244, 23.19]	[0, 0]	[0, 1]	[0, 1]	[0, 0]	0	0	0	2743396
13RGQ115230.las	237044805.30	237047580.79	[-3930, 3917]	[-23.58, 23.502]	[0, 0]	[0, 1]	[0, 1]	[0, 0]	0	0	0	2860474
13RGQ115245.las	237044788.20	237047563.61	[-3875, 3881]	[-23.25, 23.286]	[0, 0]	[0, 1]	[0, 1]	[0, 0]	0	0	0	3119904
13RGQ115260.las	237044770.93	237047546.50	[-3772, 3753]	[-22.632, 22.518]	[0, 0]	[0, 1]	[0, 1]	[0, 0]	0	0	0	3321721
13RGQ115275.las	237044753.52	237047529.33	[-3740, 3713]	[-22.44, 22.278]	[0, 0]	[0, 1]	[0, 1]	[0, 0]	0	0	0	3760736
13RGQ115290.las	237044736.07	237047512.20	[-3724, 3699]	[-22.344, 22.194]	[0, 0]	[0, 1]	[0, 1]	[0, 0]	0	0	0	3865151
13RGQ115305.las	237044718.58	237047494.91	[-3730, 3699]	[-22.38, 22.194]	[0, 0]	[0, 1]	[0, 1]	[0, 0]	0	0	0	3726639
13RGQ115320.las	237044700.98	237047477.84	[-3710, 3678]	[-22.26, 22.068]	[0, 0]	[0, 1]	[0, 1]	[0, 0]	0	0	0	3425222
13RGQ115335.las	237044683.32	237047460.10	[-3707, 3664]	[-22.242, 21.984]	[0, 0]	[0, 1]	[0, 1]	[0, 0]	0	0	0	3194422
13RGQ115350.las	237044666.19	237047442.55	[-3672, 3631]	[-22.032, 21.786]	[0, 0]	[0, 1]	[0, 1]	[0, 0]	0	0	0	2954357
13RGQ115365.las	237044648.65	237047425.17	[-3671, 3631]	[-22.026, 21.786]	[0, 0]	[0, 1]	[0, 1]	[0, 0]	0	0	0	2896952
13RGQ115380.las	237044631.14	237047407.55	[-3640, 3614]	[-21.84, 21.684]	[0, 0]	[0, 1]	[0, 1]	[0, 0]	0	0	0	2789147
13RGQ115395.las	237044613.68	237047390.28	[-3624, 3599]	[-21.744, 21.594]	[0, 0]	[0, 1]	[0, 1]	[0, 0]	0	0	0	2567991
13RGQ115410.las	237044596.10	237047372.47	[-3625, 3581]	[-21.75, 21.486]	[0, 0]	[0, 1]	[0, 1]	[0, 0]	0	0	0	2447468
13RGQ115425.las	237044578.30	237047354.92	[-3608, 3582]	[-21.648, 21.492]	[0, 0]	[0, 1]	[0, 1]	[0, 0]	0	0	0	2295294
13RGQ115440.las	237044561.61	237047337.52	[-3622, 3580]	[-21.732, 21.48]	[0, 0]	[0, 1]	[0, 1]	[0, 0]	0	0	0	2102810
13RGQ115455.las	237046325.87	237047319.87	[-3606, 2088]	[-21.636, 12.528]	[0, 0]	[0, 1]	[0, 1]	[0, 0]	0	0	0	1915857
13RGQ115470.las	237046344.08	237047302.38	[-3606, 1943]	[-21.636, 11.658]	[0, 0]	[0, 1]	[0, 1]	[0, 0]	0	0	0	1939920
13RGQ115485.las	237046361.43	237047284.27	[-3611, 1748]	[-21.666, 10.488]	[0, 0]	[0, 1]	[0, 1]	[0, 0]	0	0	0	1911810
13RGQ115500.las	237046378.81	237047266.66	[-3609, 1571]	[-21.654, 9.426]	[0, 0]	[0, 1]	[0, 1]	[0, 0]	0	0	0	1886048
13RGQ115515.las	237046396.37	237047249.48	[-3603, 1403]	[-21.618, 8.418]	[0, 0]	[0, 1]	[0, 1]	[0, 0]	0	0	0	1918291
13RGQ115530.las	237046414.31	237047231.69	[-3586, 1193]	[-21.516, 7.158]	[0, 0]	[0, 1]	[0, 1]	[0, 0]	0	0	0	1910992

DPH-1.3 Report on ASPRS LAS File Format (Tiled Data) - Informational - continued

File	GPS Time min	GPS Time max	Extended Scan Angle	Scan Angle Rank	Scanner Channel	Scan Direction	Edge of Flight Line	User Data	Counts for Synthetic	Key-points	Withheld	Overlap
13RGQ115545.las	237046431.54	237047213.87	[-3583, 1048]	[-21.498, 6.288]	[0, 0]	[0, 1]	[0, 1]	[0, 0]	0	0	0	1921402
13RGQ115560.las	237046449.19	237047196.48	[-3567, 1145]	[-21.402, 6.87]	[0, 0]	[0, 1]	[0, 1]	[0, 0]	0	0	0	1974120
13RGQ115575.las	237046466.56	237047178.81	[-3553, 1320]	[-21.318, 7.92]	[0, 0]	[0, 1]	[0, 1]	[0, 0]	0	0	0	2018900
13RGQ115590.las	237046484.02	237047161.08	[-3552, 1436]	[-21.312, 8.616]	[0, 0]	[0, 1]	[0, 1]	[0, 0]	0	0	0	1940103
13RGQ115605.las	237046501.54	237047143.31	[-3537, 1561]	[-21.222, 9.366]	[0, 0]	[0, 1]	[0, 1]	[0, 0]	0	0	0	1904683
13RGQ115620.las	237046518.90	237047125.45	[-3534, 1797]	[-21.204, 10.782]	[0, 0]	[0, 1]	[0, 1]	[0, 0]	0	0	0	1923032
13RGQ115635.las	237046536.39	237047107.68	[-3538, 1930]	[-21.228, 11.58]	[0, 0]	[0, 1]	[0, 1]	[0, 0]	0	0	0	1887914
13RGQ115650.las	237046553.85	237049317.29	[-3553, 3478]	[-21.318, 20.868]	[0, 0]	[0, 1]	[0, 1]	[0, 0]	0	0	0	1865835
13RGQ115665.las	237046571.38	237049334.40	[-3545, 3500]	[-21.27, 21]	[0, 0]	[0, 1]	[0, 1]	[0, 0]	0	0	0	2157543
13RGQ115680.las	237046588.54	237049352.01	[-3569, 3497]	[-21.414, 20.982]	[0, 0]	[0, 1]	[0, 1]	[0, 0]	0	0	0	2417487
13RGQ115695.las	237046605.88	237049369.07	[-3588, 3515]	[-21.528, 21.09]	[0, 0]	[0, 1]	[0, 1]	[0, 0]	0	0	0	2613140
13RGQ115710.las	237046622.97	237049386.91	[-3585, 3512]	[-21.51, 21.072]	[0, 0]	[0, 1]	[0, 1]	[0, 0]	0	0	0	2752884
13RGQ115725.las	237046640.10	237049403.51	[-3587, 3529]	[-21.522, 21.174]	[0, 0]	[0, 1]	[0, 1]	[0, 0]	0	0	0	2886766
13RGQ115740.las	237046657.57	237049421.00	[-3602, 3529]	[-21.612, 21.174]	[0, 0]	[0, 1]	[0, 1]	[0, 0]	0	0	0	3098511
13RGQ115755.las	237046674.82	237049426.84	[-3601, 3551]	[-21.606, 21.306]	[0, 0]	[0, 1]	[0, 1]	[0, 0]	0	0	0	1130599
13RGQ130005.las	237045801.48	237048566.54	[-4112, 4051]	[-24.672, 24.306]	[0, 0]	[0, 1]	[0, 1]	[0, 0]	0	0	0	2457783
13RGQ130020.las	237045818.81	237048584.21	[-4037, 3999]	[-24.222, 23.994]	[0, 0]	[0, 1]	[0, 1]	[0, 0]	0	0	0	2655516
13RGQ130035.las	237045836.43	237048602.09	[-4017, 3964]	[-24.102, 23.784]	[0, 0]	[0, 1]	[0, 1]	[0, 0]	0	0	0	2774512
13RGQ130050.las	237045854.29	237048619.58	[-3976, 3915]	[-23.856, 23.49]	[0, 0]	[0, 1]	[0, 1]	[0, 0]	0	0	0	2986628
13RGQ130065.las	237045871.44	237048637.27	[-3958, 3883]	[-23.748, 23.298]	[0, 0]	[0, 1]	[0, 1]	[0, 0]	0	0	0	3104090
13RGQ130080.las	237045889.25	237048655.02	[-3941, 3866]	[-23.646, 23.196]	[0, 0]	[0, 1]	[0, 1]	[0, 0]	0	0	0	3192886
13RGQ130095.las	237045907.11	237048672.42	[-3933, 3851]	[-23.598, 23.106]	[0, 0]	[0, 1]	[0, 1]	[0, 0]	0	0	0	3493157
13RGQ130110.las	237045924.53	237048690.08	[-3948, 3867]	[-23.688, 23.202]	[0, 0]	[0, 1]	[0, 1]	[0, 0]	0	0	0	3841262
13RGQ130125.las	237045942.06	237048707.65	[-3960, 3917]	[-23.76, 23.502]	[0, 0]	[0, 1]	[0, 1]	[0, 0]	0	0	0	3785351
13RGQ130140.las	237045960.00	237048725.35	[-3941, 3900]	[-23.646, 23.4]	[0, 0]	[0, 1]	[0, 1]	[0, 0]	0	0	0	3843637
13RGQ130155.las	237045977.50	237048743.04	[-3926, 3842]	[-23.556, 23.052]	[0, 0]	[0, 1]	[0, 1]	[0, 0]	0	0	0	3533631
13RGQ130170.las	237045994.82	237048760.56	[-3892, 3816]	[-23.352, 22.896]	[0, 0]	[0, 1]	[0, 1]	[0, 0]	0	0	0	3257265
13RGQ130185.las	237046012.73	237048778.48	[-3858, 3816]	[-23.148, 22.896]	[0, 0]	[0, 1]	[0, 1]	[0, 0]	0	0	0	3068382
13RGQ130200.las	237046030.40	237048796.19	[-3840, 3785]	[-23.04, 22.71]	[0, 0]	[0, 1]	[0, 1]	[0, 0]	0	0	0	2938648
13RGQ130215.las	237046047.85	237048813.71	[-3889, 3834]	[-23.334, 23.004]	[0, 0]	[0, 1]	[0, 1]	[0, 0]	0	0	0	2740182
13RGQ130230.las	237046065.63	237048831.56	[-3961, 3882]	[-23.766, 23.292]	[0, 0]	[0, 1]	[0, 1]	[0, 0]	0	0	0	2688044
13RGQ130245.las	237046083.09	237048849.37	[-3891, 3831]	[-23.346, 22.986]	[0, 0]	[0, 1]	[0, 1]	[0, 0]	0	0	0	2636751
13RGQ130260.las	237046100.96	237048866.57	[-3790, 3730]	[-22.74, 22.38]	[0, 0]	[0, 1]	[0, 1]	[0, 0]	0	0	0	2358485
13RGQ130275.las	237046118.44	237048884.08	[-3756, 3700]	[-22.536, 22.2]	[0, 0]	[0, 1]	[0, 1]	[0, 0]	0	0	0	2059391
13RGQ130290.las	237047494.70	237048901.68	[-2132, 3680]	[-12.792, 22.08]	[0, 0]	[0, 1]	[0, 1]	[0, 0]	0	0	0	1843540
13RGQ130305.las	237047477.33	237048919.54	[-1959, 3667]	[-11.754, 22.002]	[0, 0]	[0, 1]	[0, 1]	[0, 0]	0	0	0	1910766
13RGQ130320.las	237047460.10	237048936.90	[-1966, 3665]	[-11.796, 21.99]	[0, 0]	[0, 1]	[0, 1]	[0, 0]	0	0	0	1998842
13RGQ130335.las	237047442.55	237048954.52	[-1833, 3633]	[-10.998, 21.798]	[0, 0]	[0, 1]	[0, 1]	[0, 0]	0	0	0	2006544
13RGQ130350.las	237047425.18	237048971.93	[-1652, 3616]	[-9.912, 21.696]	[0, 0]	[0, 1]	[0, 1]	[0, 0]	0	0	0	1925488
13RGQ130365.las	237047407.56	237048989.53	[-1412, 3611]	[-8.472, 21.666]	[0, 0]	[0, 1]	[0, 1]	[0, 0]	0	0	0	1932794
13RGQ130380.las	237047390.28	237049006.72	[-1206, 3582]	[-7.236, 21.492]	[0, 0]	[0, 1]	[0, 1]	[0, 0]	0	0	0	1861253
13RGQ130395.las	237047372.48	237049023.87	[-1258, 3581]	[-7.548, 21.486]	[0, 0]	[0, 1]	[0, 1]	[0, 0]	0	0	0	1894568
13RGQ130410.las	237047354.93	237049041.28	[-1568, 3566]	[-9.408, 21.396]	[0, 0]	[0, 1]	[0, 1]	[0, 0]	0	0	0	1963846
13RGQ130425.las	237047337.54	237049058.31	[-1692, 3566]	[-10.152, 21.396]	[0, 0]	[0, 1]	[0, 1]	[0, 0]	0	0	0	2017030
13RGQ130440.las	237047319.88	237049075.61	[-1711, 3565]	[-10.266, 21.39]	[0, 0]	[0, 1]	[0, 1]	[0, 0]	0	0	0	1954377
13RGQ130455.las	237047302.39	237049093.18	[-1842, 3550]	[-11.052, 21.3]	[0, 0]	[0, 1]	[0, 1]	[0, 0]	0	0	0	1883338
13RGQ130470.las	237047284.28	237049110.19	[-1991, 3550]	[-11.946, 21.3]	[0, 0]	[0, 1]	[0, 1]	[0, 0]	0	0	0	1865816
13RGQ130485.las	237047266.66	237050045.19	[-3587, 3549]	[-21.522, 21.294]	[0, 0]	[0, 1]	[0, 1]	[0, 0]	0	0	0	1969843
13RGQ130500.las	237047249.49	237050032.03	[-3587, 3550]	[-21.522, 21.3]	[0, 0]	[0, 1]	[0, 1]	[0, 0]	0	0	0	2242556

DPH-1.3 Report on ASPRS LAS File Format (Tiled Data) - Informational - continued

File	GPS Time min	GPS Time max	Extended Scan Angle	Scan Angle Rank	Scanner Channel	Scan Direction	Edge of Flight Line	User Data	Counts for Synthetic	Key-points	Withheld	Overlap
13RGQ130515.las	237047231.70	237050014.25	[-3542, 3532]	[-21.252, 21.192]	[0, 0]	[0, 1]	[0, 1]	[0, 0]	0	0	0	2540628
13RGQ130530.las	237047213.88	237049995.69	[-3555, 3530]	[-21.33, 21.18]	[0, 0]	[0, 1]	[0, 1]	[0, 0]	0	0	0	2693365
13RGQ130545.las	237047196.49	237049977.68	[-3542, 3531]	[-21.252, 21.186]	[0, 0]	[0, 1]	[0, 1]	[0, 0]	0	0	0	2853474
13RGQ130560.las	237047178.82	237049959.53	[-3537, 3517]	[-21.222, 21.102]	[0, 0]	[0, 1]	[0, 1]	[0, 0]	0	0	0	2931644
13RGQ130575.las	237047161.09	237049941.43	[-3537, 3497]	[-21.222, 20.982]	[0, 0]	[0, 1]	[0, 1]	[0, 0]	0	0	0	3048345
13RGQ130590.las	237047143.32	237049923.11	[-3537, 3499]	[-21.222, 20.994]	[0, 0]	[0, 1]	[0, 1]	[0, 0]	0	0	0	3244590
13RGQ130605.las	237047125.45	237049905.33	[-3525, 3498]	[-21.15, 20.988]	[0, 0]	[0, 1]	[0, 1]	[0, 0]	0	0	0	3426326
13RGQ130620.las	237047107.69	237049886.64	[-3537, 3482]	[-21.222, 20.892]	[0, 0]	[0, 1]	[0, 1]	[0, 0]	0	0	0	3714931
13RGQ130635.las	237047089.93	237049868.97	[-3522, 3480]	[-21.132, 20.88]	[0, 0]	[0, 1]	[0, 1]	[0, 0]	0	0	0	3771152
13RGQ130650.las	237047072.32	237049850.54	[-3538, 3499]	[-21.228, 20.994]	[0, 0]	[0, 1]	[0, 1]	[0, 0]	0	0	0	3833935
13RGQ130665.las	237047054.37	237049832.19	[-3559, 3496]	[-21.354, 20.976]	[0, 0]	[0, 1]	[0, 1]	[0, 0]	0	0	0	3610592
13RGQ130680.las	237047036.29	237049814.14	[-3557, 3527]	[-21.342, 21.162]	[0, 0]	[0, 1]	[0, 1]	[0, 0]	0	0	0	3358536
13RGQ130695.las	237047018.31	237049796.00	[-3573, 3533]	[-21.438, 21.198]	[0, 0]	[0, 1]	[0, 1]	[0, 0]	0	0	0	3133235
13RGQ130710.las	237047000.56	237049777.68	[-3571, 3531]	[-21.426, 21.186]	[0, 0]	[0, 1]	[0, 1]	[0, 0]	0	0	0	3079506
13RGQ130725.las	237046982.27	237049759.37	[-3577, 3533]	[-21.462, 21.198]	[0, 0]	[0, 1]	[0, 1]	[0, 0]	0	0	0	2901522
13RGQ130740.las	237046964.46	237049741.12	[-3591, 3548]	[-21.546, 21.288]	[0, 0]	[0, 1]	[0, 1]	[0, 0]	0	0	0	2784222
13RGQ130755.las	237046957.91	237049723.44	[-3589, 3548]	[-21.534, 21.288]	[0, 0]	[0, 1]	[0, 1]	[0, 0]	0	0	0	985490
13RGQ145005.las	237047822.79	237050615.28	[-4130, 4067]	[-24.78, 24.402]	[0, 0]	[0, 1]	[0, 1]	[0, 0]	0	0	0	3089433
13RGQ145020.las	237047805.14	237050597.52	[-4062, 3985]	[-24.372, 23.91]	[0, 0]	[0, 1]	[0, 1]	[0, 0]	0	0	0	2933131
13RGQ145035.las	237047788.42	237050579.95	[-4043, 3967]	[-24.258, 23.802]	[0, 0]	[0, 1]	[0, 1]	[0, 0]	0	0	0	2785332
13RGQ145050.las	237047770.87	237050562.13	[-4009, 3916]	[-24.054, 23.496]	[0, 0]	[0, 1]	[0, 1]	[0, 0]	0	0	0	2622315
13RGQ145065.las	237047753.37	237050545.04	[-3959, 3882]	[-23.754, 23.292]	[0, 0]	[0, 1]	[0, 1]	[0, 0]	0	0	0	2457502
13RGQ145080.las	237047736.45	237050528.04	[-3923, 3884]	[-23.538, 23.304]	[0, 0]	[0, 1]	[0, 1]	[0, 0]	0	0	0	2337302
13RGQ145095.las	237047719.14	237050509.65	[-3892, 3880]	[-23.352, 23.28]	[0, 0]	[0, 1]	[0, 1]	[0, 0]	0	0	0	2124647
13RGQ145110.las	237047717.06	237050492.06	[-3919, 3867]	[-23.514, 23.202]	[0, 0]	[0, 1]	[0, 1]	[0, 0]	0	0	0	1864603
13RGQ145125.las	237048688.43	237050474.19	[-3926, 2168]	[-23.556, 13.008]	[0, 0]	[0, 1]	[0, 1]	[0, 0]	0	0	0	1879822
13RGQ145140.las	237048705.96	237050456.28	[-3910, 1956]	[-23.46, 11.736]	[0, 0]	[0, 1]	[0, 1]	[0, 0]	0	0	0	1835680
13RGQ145155.las	237048723.76	237050438.97	[-3909, 1733]	[-23.454, 10.398]	[0, 0]	[0, 1]	[0, 1]	[0, 0]	0	0	0	1860515
13RGQ145170.las	237048741.48	237050421.26	[-3857, 1577]	[-23.142, 9.462]	[0, 0]	[0, 1]	[0, 1]	[0, 0]	0	0	0	1914951
13RGQ145185.las	237048759.01	237050403.53	[-3831, 1430]	[-22.986, 8.58]	[0, 0]	[0, 1]	[0, 1]	[0, 0]	0	0	0	1849411
13RGQ145200.las	237048776.82	237050386.46	[-3795, 1218]	[-22.77, 7.308]	[0, 0]	[0, 1]	[0, 1]	[0, 0]	0	0	0	1857937
13RGQ145215.las	237048794.72	237050369.06	[-3827, 1096]	[-22.962, 6.576]	[0, 0]	[0, 1]	[0, 1]	[0, 0]	0	0	0	1816245
13RGQ145230.las	237048812.23	237050351.70	[-3830, 1332]	[-22.98, 7.992]	[0, 0]	[0, 1]	[0, 1]	[0, 0]	0	0	0	1845997
13RGQ145245.las	237048830.04	237050334.45	[-3773, 1501]	[-22.638, 9.006]	[0, 0]	[0, 1]	[0, 1]	[0, 0]	0	0	0	1890752
13RGQ145260.las	237048848.02	237050317.05	[-3756, 1702]	[-22.536, 10.212]	[0, 0]	[0, 1]	[0, 1]	[0, 0]	0	0	0	1871132
13RGQ145275.las	237048864.94	237050299.55	[-3723, 1842]	[-22.338, 11.052]	[0, 0]	[0, 1]	[0, 1]	[0, 0]	0	0	0	1915807
13RGQ145290.las	237048883.01	237050282.04	[-3723, 2001]	[-22.338, 12.006]	[0, 0]	[0, 1]	[0, 1]	[0, 0]	0	0	0	1967471
13RGQ145305.las	237048900.31	237050264.31	[-3707, 2129]	[-22.242, 12.774]	[0, 0]	[0, 1]	[0, 1]	[0, 0]	0	0	0	1940180
13RGQ145320.las	237048918.17	237051731.97	[-3688, 3649]	[-22.128, 21.894]	[0, 0]	[0, 1]	[0, 1]	[0, 0]	0	0	0	1978590
13RGQ145335.las	237048935.59	237051749.35	[-3672, 3648]	[-22.032, 21.888]	[0, 0]	[0, 1]	[0, 1]	[0, 0]	0	0	0	2380379
13RGQ145350.las	237048953.07	237051767.36	[-3670, 3642]	[-22.02, 21.852]	[0, 0]	[0, 1]	[0, 1]	[0, 0]	0	0	0	2507706
13RGQ145365.las	237048970.43	237051784.87	[-3672, 3628]	[-22.032, 21.768]	[0, 0]	[0, 1]	[0, 1]	[0, 0]	0	0	0	2543728
13RGQ145380.las	237048988.04	237051802.23	[-3623, 3614]	[-21.738, 21.684]	[0, 0]	[0, 1]	[0, 1]	[0, 0]	0	0	0	2627036
13RGQ145395.las	237049005.51	237051820.38	[-3622, 3600]	[-21.732, 21.6]	[0, 0]	[0, 1]	[0, 1]	[0, 0]	0	0	0	2812594
13RGQ145410.las	237049022.43	237051838.04	[-3606, 3583]	[-21.636, 21.498]	[0, 0]	[0, 1]	[0, 1]	[0, 0]	0	0	0	3012025
13RGQ145425.las	237049039.91	237051855.50	[-3605, 3580]	[-21.63, 21.48]	[0, 0]	[0, 1]	[0, 1]	[0, 0]	0	0	0	3003531
13RGQ145440.las	237049057.60	237051873.29	[-3601, 3566]	[-21.606, 21.396]	[0, 0]	[0, 1]	[0, 1]	[0, 0]	0	0	0	3447591
13RGQ145455.las	237049074.69	237051891.32	[-3590, 3566]	[-21.54, 21.396]	[0, 0]	[0, 1]	[0, 1]	[0, 0]	0	0	0	3904349
13RGQ145470.las	237049092.24	237051909.00	[-3587, 3567]	[-21.522, 21.402]	[0, 0]	[0, 1]	[0, 1]	[0, 0]	0	0	0	3957829

DPH-1.3 Report on ASPRS LAS File Format (Tiled Data) - Informational - continued

File	GPS Time min	GPS Time max	Extended Scan Angle	Scan Angle Rank	Scanner Channel	Scan Direction	Edge of Flight Line	User Data	Counts for Synthetic	Key-points	Withheld	Overlap
13RGQ145485.las	237049109.37	237051926.28	[-3588, 3564]	[-21.528, 21.384]	[0, 0]	[0, 1]	[0, 1]	[0, 0]	0	0	0	3815558
13RGQ145500.las	237049126.19	237051944.58	[-3569, 3547]	[-21.414, 21.282]	[0, 0]	[0, 1]	[0, 1]	[0, 0]	0	0	0	3510410
13RGQ145515.las	237049143.92	237051962.07	[-3585, 3547]	[-21.51, 21.282]	[0, 0]	[0, 1]	[0, 1]	[0, 0]	0	0	0	3227823
13RGQ145530.las	237049161.27	237051979.21	[-3570, 3544]	[-21.42, 21.264]	[0, 0]	[0, 1]	[0, 1]	[0, 0]	0	0	0	2940098
13RGQ145545.las	237049178.38	237051996.31	[-3557, 3546]	[-21.342, 21.276]	[0, 0]	[0, 1]	[0, 1]	[0, 0]	0	0	0	2858662
13RGQ145560.las	237049195.73	237052014.12	[-3558, 3530]	[-21.348, 21.18]	[0, 0]	[0, 1]	[0, 1]	[0, 0]	0	0	0	2846630
13RGQ145575.las	237049212.56	237052031.32	[-3540, 3530]	[-21.24, 21.18]	[0, 0]	[0, 1]	[0, 1]	[0, 0]	0	0	0	2697097
13RGQ145590.las	237049229.86	237052048.87	[-3553, 3531]	[-21.318, 21.186]	[0, 0]	[0, 1]	[0, 1]	[0, 0]	0	0	0	2586333
13RGQ145605.las	237049247.74	237052066.14	[-3553, 3529]	[-21.318, 21.174]	[0, 0]	[0, 1]	[0, 1]	[0, 0]	0	0	0	2417904
13RGQ145620.las	237049264.62	237052083.36	[-3537, 3517]	[-21.222, 21.102]	[0, 0]	[0, 1]	[0, 1]	[0, 0]	0	0	0	2087941
13RGQ145635.las	237049850.55	237052100.59	[-2090, 3513]	[-12.54, 21.078]	[0, 0]	[0, 1]	[0, 1]	[0, 0]	0	0	0	2021696
13RGQ145650.las	237049832.20	237052117.54	[-1911, 3528]	[-11.466, 21.168]	[0, 0]	[0, 1]	[0, 1]	[0, 0]	0	0	0	1922320
13RGQ145665.las	237049814.15	237052134.49	[-1713, 3533]	[-10.278, 21.198]	[0, 0]	[0, 1]	[0, 1]	[0, 0]	0	0	0	1893925
13RGQ145680.las	237049796.01	237052151.64	[-1594, 3550]	[-9.564, 21.3]	[0, 0]	[0, 1]	[0, 1]	[0, 0]	0	0	0	1941859
13RGQ145695.las	237049777.69	237052168.27	[-1465, 3565]	[-8.79, 21.39]	[0, 0]	[0, 1]	[0, 1]	[0, 0]	0	0	0	1898357
13RGQ145710.las	237049759.38	237052185.84	[-1237, 3566]	[-7.422, 21.396]	[0, 0]	[0, 1]	[0, 1]	[0, 0]	0	0	0	1901936
13RGQ145725.las	237049741.13	237052203.08	[-1064, 3564]	[-6.384, 21.384]	[0, 0]	[0, 1]	[0, 1]	[0, 0]	0	0	0	1817917
13RGQ145740.las	237049723.45	237052220.37	[-1238, 3565]	[-7.428, 21.39]	[0, 0]	[0, 1]	[0, 1]	[0, 0]	0	0	0	1811565
13RGQ145755.las	237049715.91	237052226.48	[-1319, 3564]	[-7.914, 21.384]	[0, 0]	[0, 1]	[0, 1]	[0, 0]	0	0	0	739266
13RGQ160005.las	237050597.21	237051361.48	[-1769, 4083]	[-10.614, 24.498]	[0, 0]	[0, 1]	[0, 1]	[0, 0]	0	0	0	1854583
13RGQ160020.las	237050579.65	237051379.12	[-1511, 4017]	[-9.066, 24.102]	[0, 0]	[0, 1]	[0, 1]	[0, 0]	0	0	0	1855705
13RGQ160035.las	237050561.89	237051396.79	[-1336, 4001]	[-8.016, 24.006]	[0, 0]	[0, 1]	[0, 1]	[0, 0]	0	0	0	1907551
13RGQ160050.las	237050544.68	237051414.56	[-1322, 3949]	[-7.932, 23.694]	[0, 0]	[0, 1]	[0, 1]	[0, 0]	0	0	0	1927959
13RGQ160065.las	237050527.70	237051431.84	[-1456, 3916]	[-8.736, 23.496]	[0, 0]	[0, 1]	[0, 1]	[0, 0]	0	0	0	1921874
13RGQ160080.las	237050509.44	237051449.86	[-1625, 3885]	[-9.75, 23.31]	[0, 0]	[0, 1]	[0, 1]	[0, 0]	0	0	0	2010405
13RGQ160095.las	237050491.81	237051468.13	[-1815, 3882]	[-10.89, 23.292]	[0, 0]	[0, 1]	[0, 1]	[0, 0]	0	0	0	1973892
13RGQ160110.las	237050474.03	237051485.54	[-2045, 3869]	[-12.27, 23.214]	[0, 0]	[0, 1]	[0, 1]	[0, 0]	0	0	0	1958984
13RGQ160125.las	237050455.98	237051503.32	[-2227, 3866]	[-13.362, 23.196]	[0, 0]	[0, 1]	[0, 1]	[0, 0]	0	0	0	1950939
13RGQ160140.las	237050438.84	237053216.30	[-3924, 3868]	[-23.544, 23.208]	[0, 0]	[0, 1]	[0, 1]	[0, 0]	0	0	0	1935176
13RGQ160155.las	237050421.19	237053214.19	[-3947, 3866]	[-23.682, 23.196]	[0, 0]	[0, 1]	[0, 1]	[0, 0]	0	0	0	2275137
13RGQ160170.las	237050403.32	237053196.81	[-3925, 3832]	[-23.55, 22.992]	[0, 0]	[0, 1]	[0, 1]	[0, 0]	0	0	0	2485068
13RGQ160185.las	237050386.45	237053179.29	[-3859, 3799]	[-23.154, 22.794]	[0, 0]	[0, 1]	[0, 1]	[0, 0]	0	0	0	2510195
13RGQ160200.las	237050368.93	237053161.83	[-3857, 3775]	[-23.142, 22.65]	[0, 0]	[0, 1]	[0, 1]	[0, 0]	0	0	0	2518050
13RGQ160215.las	237050351.62	237053144.60	[-3832, 3752]	[-22.992, 22.512]	[0, 0]	[0, 1]	[0, 1]	[0, 0]	0	0	0	2753201
13RGQ160230.las	237050334.46	237053126.73	[-3828, 3736]	[-22.968, 22.416]	[0, 0]	[0, 1]	[0, 1]	[0, 0]	0	0	0	2964663
13RGQ160245.las	237050316.95	237053109.24	[-3811, 3731]	[-22.866, 22.386]	[0, 0]	[0, 1]	[0, 1]	[0, 0]	0	0	0	3184989
13RGQ160260.las	237050299.55	237053091.70	[-3790, 3717]	[-22.74, 22.302]	[0, 0]	[0, 1]	[0, 1]	[0, 0]	0	0	0	3224040
13RGQ160275.las	237050281.95	237053073.94	[-3770, 3700]	[-22.62, 22.2]	[0, 0]	[0, 1]	[0, 1]	[0, 0]	0	0	0	3584472
13RGQ160290.las	237050264.31	237053055.91	[-3759, 3700]	[-22.554, 22.2]	[0, 0]	[0, 1]	[0, 1]	[0, 0]	0	0	0	3882888
13RGQ160305.las	237050246.66	237053038.49	[-3739, 3666]	[-22.434, 21.996]	[0, 0]	[0, 1]	[0, 1]	[0, 0]	0	0	0	3904977
13RGQ160320.las	237050228.93	237053020.66	[-3724, 3664]	[-22.344, 21.984]	[0, 0]	[0, 1]	[0, 1]	[0, 0]	0	0	0	3877468
13RGQ160335.las	237050210.81	237053003.14	[-3721, 3631]	[-22.326, 21.786]	[0, 0]	[0, 1]	[0, 1]	[0, 0]	0	0	0	3505923
13RGQ160350.las	237050193.25	237052985.49	[-3689, 3613]	[-22.134, 21.678]	[0, 0]	[0, 1]	[0, 1]	[0, 0]	0	0	0	3233940
13RGQ160365.las	237050175.48	237052968.05	[-3673, 3597]	[-22.038, 21.582]	[0, 0]	[0, 1]	[0, 1]	[0, 0]	0	0	0	3111298
13RGQ160380.las	237050157.81	237052950.35	[-3670, 3565]	[-22.02, 21.39]	[0, 0]	[0, 1]	[0, 1]	[0, 0]	0	0	0	2963028
13RGQ160395.las	237050140.22	237052932.56	[-3654, 3565]	[-21.924, 21.39]	[0, 0]	[0, 1]	[0, 1]	[0, 0]	0	0	0	2795968
13RGQ160410.las	237050121.79	237052915.16	[-3637, 3563]	[-21.822, 21.378]	[0, 0]	[0, 1]	[0, 1]	[0, 0]	0	0	0	2646197
13RGQ160425.las	237050104.32	237052897.64	[-3627, 3566]	[-21.762, 21.396]	[0, 0]	[0, 1]	[0, 1]	[0, 0]	0	0	0	2515381
13RGQ160440.las	237050086.17	237052880.52	[-3625, 3543]	[-21.75, 21.258]	[0, 0]	[0, 1]	[0, 1]	[0, 0]	0	0	0	2347578

DPH-1.3 Report on ASPRS LAS File Format (Tiled Data) - Informational - continued

File	GPS Time min	GPS Time max	Extended Scan Angle	Scan Angle Rank	Scanner Channel	Scan Direction	Edge of Flight Line	User Data	Counts for Synthetic	Key-points	Withheld	Overlap
13RGQ160455.las	237050084.75	237052863.20	[-3622, 3547]	[-21.732, 21.282]	[0, 0]	[0, 1]	[0, 1]	[0, 0]	0	0	0	1980311
13RGQ160470.las	237051889.70	237052845.74	[-3620, 2048]	[-21.72, 12.288]	[0, 0]	[0, 1]	[0, 1]	[0, 0]	0	0	0	1915864
13RGQ160485.las	237051907.63	237052828.25	[-3608, 1777]	[-21.648, 10.662]	[0, 0]	[0, 1]	[0, 1]	[0, 0]	0	0	0	1843054
13RGQ160500.las	237051924.92	237052810.92	[-3607, 1671]	[-21.642, 10.026]	[0, 0]	[0, 1]	[0, 1]	[0, 0]	0	0	0	1982348
13RGQ160515.las	237051943.18	237052793.63	[-3591, 1611]	[-21.546, 9.666]	[0, 0]	[0, 1]	[0, 1]	[0, 0]	0	0	0	1986772
13RGQ160530.las	237051960.64	237052776.26	[-3588, 1413]	[-21.528, 8.478]	[0, 0]	[0, 1]	[0, 1]	[0, 0]	0	0	0	1928809
13RGQ160545.las	237051977.88	237052758.74	[-3592, 1194]	[-21.552, 7.164]	[0, 0]	[0, 1]	[0, 1]	[0, 0]	0	0	0	1881673
13RGQ160560.las	237051994.97	237052740.99	[-3586, 1053]	[-21.516, 6.318]	[0, 0]	[0, 1]	[0, 1]	[0, 0]	0	0	0	1869848
13RGQ160575.las	237052013.06	237052722.76	[-3576, 1218]	[-21.456, 7.308]	[0, 0]	[0, 1]	[0, 1]	[0, 0]	0	0	0	1809587
13RGQ160590.las	237052030.12	237052704.89	[-3574, 1367]	[-21.444, 8.202]	[0, 0]	[0, 1]	[0, 1]	[0, 0]	0	0	0	1856219
13RGQ160605.las	237052047.76	237052686.76	[-3580, 1582]	[-21.48, 9.492]	[0, 0]	[0, 1]	[0, 1]	[0, 0]	0	0	0	1883370
13RGQ160620.las	237052065.20	237052668.64	[-3570, 1782]	[-21.42, 10.692]	[0, 0]	[0, 1]	[0, 1]	[0, 0]	0	0	0	1887170
13RGQ160635.las	237052082.41	237052650.65	[-3570, 1973]	[-21.42, 11.838]	[0, 0]	[0, 1]	[0, 1]	[0, 0]	0	0	0	1824503
13RGQ160650.las	237052099.92	237054904.83	[-3571, 3520]	[-21.426, 21.12]	[0, 0]	[0, 1]	[0, 1]	[0, 0]	0	0	0	1911529
13RGQ160665.las	237052116.64	237054921.25	[-3573, 3532]	[-21.438, 21.192]	[0, 0]	[0, 1]	[0, 1]	[0, 0]	0	0	0	2222755
13RGQ160680.las	237052133.84	237054938.88	[-3592, 3533]	[-21.552, 21.198]	[0, 0]	[0, 1]	[0, 1]	[0, 0]	0	0	0	2410001
13RGQ160695.las	237052150.70	237054955.97	[-3622, 3564]	[-21.732, 21.384]	[0, 0]	[0, 1]	[0, 1]	[0, 0]	0	0	0	2531216
13RGQ160710.las	237052167.42	237054973.13	[-3621, 3578]	[-21.726, 21.468]	[0, 0]	[0, 1]	[0, 1]	[0, 0]	0	0	0	2769323
13RGQ160725.las	237052184.90	237054990.04	[-3629, 3582]	[-21.774, 21.492]	[0, 0]	[0, 1]	[0, 1]	[0, 0]	0	0	0	2914063
13RGQ160740.las	237052202.05	237055006.50	[-3607, 3566]	[-21.642, 21.396]	[0, 0]	[0, 1]	[0, 1]	[0, 0]	0	0	0	3043616
13RGQ160755.las	237052219.49	237055013.27	[-3619, 3564]	[-21.714, 21.384]	[0, 0]	[0, 1]	[0, 1]	[0, 0]	0	0	0	1179141
13RGQ175005.las	237051341.92	237054144.93	[-4114, 4069]	[-24.684, 24.414]	[0, 0]	[0, 1]	[0, 1]	[0, 0]	0	0	0	2196552
13RGQ175020.las	237051359.75	237054163.47	[-4062, 4002]	[-24.372, 24.012]	[0, 0]	[0, 1]	[0, 1]	[0, 0]	0	0	0	2608487
13RGQ175035.las	237051377.43	237054181.37	[-4045, 3967]	[-24.27, 23.802]	[0, 0]	[0, 1]	[0, 1]	[0, 0]	0	0	0	2659719
13RGQ175050.las	237051395.14	237054199.35	[-3995, 3932]	[-23.97, 23.592]	[0, 0]	[0, 1]	[0, 1]	[0, 0]	0	0	0	2772352
13RGQ175065.las	237051412.89	237054217.45	[-3978, 3884]	[-23.868, 23.304]	[0, 0]	[0, 1]	[0, 1]	[0, 0]	0	0	0	2836966
13RGQ175080.las	237051430.28	237054235.61	[-3947, 3888]	[-23.682, 23.328]	[0, 0]	[0, 1]	[0, 1]	[0, 0]	0	0	0	3144325
13RGQ175095.las	237051448.26	237054253.80	[-3929, 3885]	[-23.574, 23.31]	[0, 0]	[0, 1]	[0, 1]	[0, 0]	0	0	0	3282564
13RGQ175110.las	237051466.32	237054272.61	[-3931, 3867]	[-23.586, 23.202]	[0, 0]	[0, 1]	[0, 1]	[0, 0]	0	0	0	3474010
13RGQ175125.las	237051483.96	237054289.76	[-3920, 3869]	[-23.52, 23.214]	[0, 0]	[0, 1]	[0, 1]	[0, 0]	0	0	0	3770849
13RGQ175140.las	237051501.86	237054307.36	[-3926, 3866]	[-23.556, 23.196]	[0, 0]	[0, 1]	[0, 1]	[0, 0]	0	0	0	3774938
13RGQ175155.las	237051519.47	237054325.11	[-3910, 3903]	[-23.46, 23.418]	[0, 0]	[0, 1]	[0, 1]	[0, 0]	0	0	0	3412941
13RGQ175170.las	237051537.19	237054342.69	[-3875, 3882]	[-23.25, 23.292]	[0, 0]	[0, 1]	[0, 1]	[0, 0]	0	0	0	3300532
13RGQ175185.las	237051554.85	237054359.76	[-3844, 3835]	[-23.064, 23.01]	[0, 0]	[0, 1]	[0, 1]	[0, 0]	0	0	0	3171819
13RGQ175200.las	237051572.66	237054377.81	[-3826, 3831]	[-22.956, 22.986]	[0, 0]	[0, 1]	[0, 1]	[0, 0]	0	0	0	3105359
13RGQ175215.las	237051589.78	237054396.06	[-3807, 3799]	[-22.842, 22.794]	[0, 0]	[0, 1]	[0, 1]	[0, 0]	0	0	0	2953200
13RGQ175230.las	237051607.11	237054413.16	[-3791, 3831]	[-22.746, 22.986]	[0, 0]	[0, 1]	[0, 1]	[0, 0]	0	0	0	2594432
13RGQ175245.las	237051624.85	237054431.04	[-3773, 3852]	[-22.638, 23.112]	[0, 0]	[0, 1]	[0, 1]	[0, 0]	0	0	0	2500215
13RGQ175260.las	237051642.90	237054448.47	[-3773, 3796]	[-22.638, 22.776]	[0, 0]	[0, 1]	[0, 1]	[0, 0]	0	0	0	2408413
13RGQ175275.las	237051659.87	237054466.53	[-3757, 3732]	[-22.542, 22.392]	[0, 0]	[0, 1]	[0, 1]	[0, 0]	0	0	0	2209938
13RGQ175290.las	237053038.30	237054484.02	[-2240, 3720]	[-13.44, 22.32]	[0, 0]	[0, 1]	[0, 1]	[0, 0]	0	0	0	1807640
13RGQ175305.las	237053020.41	237054501.55	[-2034, 3698]	[-12.204, 22.188]	[0, 0]	[0, 1]	[0, 1]	[0, 0]	0	0	0	1858225
13RGQ175320.las	237053002.96	237054519.09	[-1842, 3666]	[-11.052, 21.996]	[0, 0]	[0, 1]	[0, 1]	[0, 0]	0	0	0	1836897
13RGQ175335.las	237052985.16	237054536.89	[-1677, 3665]	[-10.062, 21.99]	[0, 0]	[0, 1]	[0, 1]	[0, 0]	0	0	0	1882548
13RGQ175350.las	237052967.58	237054553.91	[-1551, 3633]	[-9.306, 21.798]	[0, 0]	[0, 1]	[0, 1]	[0, 0]	0	0	0	1899656
13RGQ175365.las	237052950.16	237054571.77	[-1457, 3632]	[-8.742, 21.792]	[0, 0]	[0, 1]	[0, 1]	[0, 0]	0	0	0	1969160
13RGQ175380.las	237052932.46	237054589.71	[-1293, 3615]	[-7.758, 21.69]	[0, 0]	[0, 1]	[0, 1]	[0, 0]	0	0	0	1970882
13RGQ175395.las	237052915.17	237054607.48	[-1135, 3598]	[-6.81, 21.588]	[0, 0]	[0, 1]	[0, 1]	[0, 0]	0	0	0	1917028
13RGQ175410.las	237052897.56	237054625.60	[-1291, 3582]	[-7.746, 21.492]	[0, 0]	[0, 1]	[0, 1]	[0, 0]	0	0	0	1927019

DPH-1.3 Report on ASPRS LAS File Format (Tiled Data) - Informational - continued

File	GPS Time min	GPS Time max	Extended Scan Angle	Scan Angle Rank	Scanner Channel	Scan Direction	Edge of Flight Line	User Data	Counts for Synthetic	Key-points	Withheld	Overlap
13RGQ175425.las	237052880.53	237054643.18	[-1526, 3581]	[-9.156, 21.486]	[0, 0]	[0, 1]	[0, 1]	[0, 0]	0	0	0	1848954
13RGQ175440.las	237052863.05	237054660.90	[-1744, 3567]	[-10.464, 21.402]	[0, 0]	[0, 1]	[0, 1]	[0, 0]	0	0	0	1875403
13RGQ175455.las	237052845.74	237054678.23	[-1893, 3565]	[-11.358, 21.39]	[0, 0]	[0, 1]	[0, 1]	[0, 0]	0	0	0	1843812
13RGQ175470.las	237052828.24	237054695.53	[-2048, 3567]	[-12.288, 21.402]	[0, 0]	[0, 1]	[0, 1]	[0, 0]	0	0	0	1894563
13RGQ175485.las	237052810.80	238083954.66	[-3584, 3565]	[-21.504, 21.39]	[0, 0]	[0, 1]	[0, 1]	[0, 0]	0	0	0	1883124
13RGQ175500.las	237052793.55	238083947.54	[-3601, 3564]	[-21.606, 21.384]	[0, 0]	[0, 1]	[0, 1]	[0, 0]	0	0	0	2269729
13RGQ175515.las	237052776.18	238083929.91	[-3594, 3562]	[-21.564, 21.372]	[0, 0]	[0, 1]	[0, 1]	[0, 0]	0	0	0	2582226
13RGQ175530.las	237052758.72	238083911.84	[-3586, 3549]	[-21.516, 21.294]	[0, 0]	[0, 1]	[0, 1]	[0, 0]	0	0	0	2727235
13RGQ175545.las	237052741.00	238083894.38	[-3570, 3547]	[-21.42, 21.282]	[0, 0]	[0, 1]	[0, 1]	[0, 0]	0	0	0	2843929
13RGQ175560.las	237052722.76	238083876.67	[-3571, 3532]	[-21.426, 21.192]	[0, 0]	[0, 1]	[0, 1]	[0, 0]	0	0	0	3019179
13RGQ175575.las	237052704.90	238083859.07	[-3567, 3532]	[-21.402, 21.192]	[0, 0]	[0, 1]	[0, 1]	[0, 0]	0	0	0	3229257
13RGQ175590.las	237052686.77	238083840.95	[-3583, 3531]	[-21.498, 21.186]	[0, 0]	[0, 1]	[0, 1]	[0, 0]	0	0	0	3294862
13RGQ175605.las	237052668.65	238083823.49	[-3567, 3537]	[-21.402, 21.222]	[0, 0]	[0, 1]	[0, 1]	[0, 0]	0	0	0	3513581
13RGQ175620.las	237052650.66	238083805.77	[-3582, 3531]	[-21.492, 21.186]	[0, 0]	[0, 1]	[0, 1]	[0, 0]	0	0	0	3891806
13RGQ175635.las	237052632.88	238083788.18	[-3589, 3534]	[-21.534, 21.204]	[0, 0]	[0, 1]	[0, 1]	[0, 0]	0	0	0	3819564
13RGQ175650.las	237052614.61	238083770.72	[-3589, 3530]	[-21.534, 21.18]	[0, 0]	[0, 1]	[0, 1]	[0, 0]	0	0	0	3894506
13RGQ175665.las	237052596.19	238083753.08	[-3573, 3516]	[-21.438, 21.096]	[0, 0]	[0, 1]	[0, 1]	[0, 0]	0	0	0	3494273
13RGQ175680.las	237052577.81	238083735.38	[-3611, 3546]	[-21.666, 21.276]	[0, 0]	[0, 1]	[0, 1]	[0, 0]	0	0	0	3448605
13RGQ175695.las	237052560.23	238083717.92	[-3610, 3564]	[-21.66, 21.384]	[0, 0]	[0, 1]	[0, 1]	[0, 0]	0	0	0	3183252
13RGQ175710.las	237052542.12	238083700.45	[-3620, 3579]	[-21.72, 21.474]	[0, 0]	[0, 1]	[0, 1]	[0, 0]	0	0	0	3092843
13RGQ175725.las	237052523.63	238083682.88	[-3638, 3564]	[-21.828, 21.384]	[0, 0]	[0, 1]	[0, 1]	[0, 0]	0	0	0	2965719
13RGQ175740.las	237052505.22	238083665.47	[-3604, 3566]	[-21.624, 21.396]	[0, 0]	[0, 1]	[0, 1]	[0, 0]	0	0	0	2827543
13RGQ175755.las	237052498.42	238083647.80	[-3621, 3565]	[-21.726, 21.39]	[0, 0]	[0, 1]	[0, 1]	[0, 0]	0	0	0	1019297
13RGQ190005.las	237053370.34	238084540.43	[-4128, 4053]	[-24.768, 24.318]	[0, 0]	[0, 1]	[0, 1]	[0, 0]	0	0	0	3509954
13RGQ190020.las	237053352.26	238084522.93	[-4077, 3999]	[-24.462, 23.994]	[0, 0]	[0, 1]	[0, 1]	[0, 0]	0	0	0	3289570
13RGQ190035.las	237053334.86	238084505.10	[-4027, 3983]	[-24.162, 23.898]	[0, 0]	[0, 1]	[0, 1]	[0, 0]	0	0	0	3047889
13RGQ190050.las	237053316.73	238084487.30	[-3996, 3950]	[-23.976, 23.7]	[0, 0]	[0, 1]	[0, 1]	[0, 0]	0	0	0	3031311
13RGQ190065.las	237053299.80	238084469.43	[-3958, 3916]	[-23.748, 23.496]	[0, 0]	[0, 1]	[0, 1]	[0, 0]	0	0	0	2876781
13RGQ190080.las	237053282.02	238084451.33	[-3932, 3898]	[-23.592, 23.388]	[0, 0]	[0, 1]	[0, 1]	[0, 0]	0	0	0	2774328
13RGQ190095.las	237053264.72	238084433.35	[-3933, 3884]	[-23.598, 23.304]	[0, 0]	[0, 1]	[0, 1]	[0, 0]	0	0	0	2586083
13RGQ190110.las	237053250.23	238084415.17	[-3928, 3885]	[-23.568, 23.31]	[0, 0]	[0, 1]	[0, 1]	[0, 0]	0	0	0	2431896
13RGQ190125.las	237054270.67	238084397.09	[-3917, 2366]	[-23.502, 14.196]	[0, 0]	[0, 1]	[0, 1]	[0, 0]	0	0	0	1978752
13RGQ190140.las	237054287.79	238084379.11	[-3909, 1979]	[-23.454, 11.874]	[0, 0]	[0, 1]	[0, 1]	[0, 0]	0	0	0	1978416
13RGQ190155.las	237054305.71	238084361.17	[-3943, 1861]	[-23.658, 11.166]	[0, 0]	[0, 1]	[0, 1]	[0, 0]	0	0	0	1965746
13RGQ190170.las	237054323.43	238084343.34	[-3927, 1710]	[-23.562, 10.26]	[0, 0]	[0, 1]	[0, 1]	[0, 0]	0	0	0	1990440
13RGQ190185.las	237054341.35	238084325.07	[-3892, 1553]	[-23.352, 9.318]	[0, 0]	[0, 1]	[0, 1]	[0, 0]	0	0	0	1984405
13RGQ190200.las	237054358.12	238084306.97	[-3876, 1408]	[-23.256, 8.448]	[0, 0]	[0, 1]	[0, 1]	[0, 0]	0	0	0	2071643
13RGQ190215.las	237054376.14	238084289.05	[-3856, 1234]	[-23.136, 7.404]	[0, 0]	[0, 1]	[0, 1]	[0, 0]	0	0	0	2138744
13RGQ190230.las	237054394.48	238084270.79	[-3892, 1380]	[-23.352, 8.28]	[0, 0]	[0, 1]	[0, 1]	[0, 0]	0	0	0	2072420
13RGQ190245.las	237054411.55	238084253.02	[-3911, 1500]	[-23.466, 9]	[0, 0]	[0, 1]	[0, 1]	[0, 0]	0	0	0	2050558
13RGQ190260.las	237054429.22	238084234.87	[-3859, 1652]	[-23.154, 9.912]	[0, 0]	[0, 1]	[0, 1]	[0, 0]	0	0	0	1919928
13RGQ190275.las	237054446.80	238084217.14	[-3776, 1844]	[-22.656, 11.064]	[0, 0]	[0, 1]	[0, 1]	[0, 0]	0	0	0	1956270
13RGQ190290.las	237054464.93	238084198.95	[-3772, 2045]	[-22.632, 12.27]	[0, 0]	[0, 1]	[0, 1]	[0, 0]	0	0	0	1981571
13RGQ190305.las	237054482.33	238085630.93	[-3718, 3646]	[-22.308, 21.876]	[0, 0]	[0, 1]	[0, 1]	[0, 0]	0	0	0	2082133
13RGQ190320.las	237054499.90	238085648.84	[-3721, 3645]	[-22.326, 21.87]	[0, 0]	[0, 1]	[0, 1]	[0, 0]	0	0	0	2392504
13RGQ190335.las	237054517.26	238085667.02	[-3690, 3628]	[-22.14, 21.768]	[0, 0]	[0, 1]	[0, 1]	[0, 0]	0	0	0	2629152
13RGQ190350.las	237054535.15	238085684.56	[-3672, 3628]	[-22.032, 21.768]	[0, 0]	[0, 1]	[0, 1]	[0, 0]	0	0	0	2713650
13RGQ190365.las	237054552.21	238085702.89	[-3687, 3612]	[-22.122, 21.672]	[0, 0]	[0, 1]	[0, 1]	[0, 0]	0	0	0	2962664
13RGQ190380.las	237054570.10	238085720.63	[-3668, 3595]	[-22.008, 21.57]	[0, 0]	[0, 1]	[0, 1]	[0, 0]	0	0	0	2960534

DPH-1.3 Report on ASPRS LAS File Format (Tiled Data) - Informational - continued

File	GPS Time min	GPS Time max	Extended Scan Angle	Scan Angle Rank	Scanner Channel	Scan Direction	Edge of Flight Line	User Data	Counts for Synthetic	Key-points	Withheld	Overlap
13RGQ190395.las	237054587.99	238085738.80	[-3635, 3578]	[-21.81, 21.468]	[0, 0]	[0, 1]	[0, 1]	[0, 0]	0	0	0	3063278
13RGQ190410.las	237054605.72	238085756.43	[-3627, 3561]	[-21.762, 21.366]	[0, 0]	[0, 1]	[0, 1]	[0, 0]	0	0	0	3289848
13RGQ190425.las	237054623.90	238085774.36	[-3622, 3563]	[-21.732, 21.378]	[0, 0]	[0, 1]	[0, 1]	[0, 0]	0	0	0	3467504
13RGQ190440.las	237054641.35	238085792.14	[-3609, 3561]	[-21.654, 21.366]	[0, 0]	[0, 1]	[0, 1]	[0, 0]	0	0	0	3760287
13RGQ190455.las	237054659.45	238085809.75	[-3620, 3562]	[-21.72, 21.372]	[0, 0]	[0, 1]	[0, 1]	[0, 0]	0	0	0	3764545
13RGQ190470.las	237054676.66	238085827.53	[-3608, 3560]	[-21.648, 21.36]	[0, 0]	[0, 1]	[0, 1]	[0, 0]	0	0	0	3808634
13RGQ190485.las	237054694.38	238085845.38	[-3624, 3550]	[-21.744, 21.3]	[0, 0]	[0, 1]	[0, 1]	[0, 0]	0	0	0	3872272
13RGQ190500.las	237054711.24	238085862.97	[-3609, 3547]	[-21.654, 21.282]	[0, 0]	[0, 1]	[0, 1]	[0, 0]	0	0	0	3509672
13RGQ190515.las	237054728.30	238085880.90	[-3604, 3545]	[-21.624, 21.27]	[0, 0]	[0, 1]	[0, 1]	[0, 0]	0	0	0	3300642
13RGQ190530.las	237054745.80	238085898.47	[-3606, 3546]	[-21.636, 21.276]	[0, 0]	[0, 1]	[0, 1]	[0, 0]	0	0	0	3122125
13RGQ190545.las	237054762.94	238085916.32	[-3604, 3527]	[-21.624, 21.162]	[0, 0]	[0, 1]	[0, 1]	[0, 0]	0	0	0	3012009
13RGQ190560.las	237054779.78	238085934.35	[-3586, 3529]	[-21.516, 21.174]	[0, 0]	[0, 1]	[0, 1]	[0, 0]	0	0	0	2901498
13RGQ190575.las	237054797.78	238085952.28	[-3577, 3527]	[-21.462, 21.162]	[0, 0]	[0, 1]	[0, 1]	[0, 0]	0	0	0	2746678
13RGQ190590.las	237054815.68	238085970.09	[-3590, 3529]	[-21.54, 21.174]	[0, 0]	[0, 1]	[0, 1]	[0, 0]	0	0	0	2559607
13RGQ190605.las	237054832.75	238085988.13	[-3586, 3529]	[-21.516, 21.174]	[0, 0]	[0, 1]	[0, 1]	[0, 0]	0	0	0	2367157
13RGQ190620.las	237054850.43	238086005.97	[-3573, 3528]	[-21.438, 21.168]	[0, 0]	[0, 1]	[0, 1]	[0, 0]	0	0	0	1993917
13RGQ190635.las	238083770.72	238086023.83	[-1982, 3528]	[-11.892, 21.168]	[0, 0]	[0, 1]	[0, 1]	[0, 0]	0	0	0	1884891
13RGQ190650.las	238083753.09	238086041.92	[-1830, 3526]	[-10.98, 21.156]	[0, 0]	[0, 1]	[0, 1]	[0, 0]	0	0	0	1895755
13RGQ190665.las	238083735.39	238086059.61	[-1683, 3511]	[-10.098, 21.066]	[0, 0]	[0, 1]	[0, 1]	[0, 0]	0	0	0	1899890
13RGQ190680.las	238083717.93	238086077.70	[-1517, 3528]	[-9.102, 21.168]	[0, 0]	[0, 1]	[0, 1]	[0, 0]	0	0	0	1953311
13RGQ190695.las	238083700.46	238086095.43	[-1365, 3560]	[-8.19, 21.36]	[0, 0]	[0, 1]	[0, 1]	[0, 0]	0	0	0	1879831
13RGQ190710.las	238083682.88	238086113.33	[-1127, 3560]	[-6.762, 21.36]	[0, 0]	[0, 1]	[0, 1]	[0, 0]	0	0	0	1831739
13RGQ190725.las	238083665.48	238086131.61	[-1140, 3562]	[-6.84, 21.372]	[0, 0]	[0, 1]	[0, 1]	[0, 0]	0	0	0	1858625
13RGQ190740.las	238083647.81	238086149.41	[-1230, 3561]	[-7.38, 21.366]	[0, 0]	[0, 1]	[0, 1]	[0, 0]	0	0	0	1857167
13RGQ190755.las	238083641.28	238086156.04	[-1292, 3561]	[-7.752, 21.366]	[0, 0]	[0, 1]	[0, 1]	[0, 0]	0	0	0	691985
13RGQ205005.las	238084522.94	238085277.65	[-1683, 4082]	[-10.098, 24.492]	[0, 0]	[0, 1]	[0, 1]	[0, 0]	0	0	0	1811534
13RGQ205020.las	238084505.11	238085295.31	[-1475, 4033]	[-8.85, 24.198]	[0, 0]	[0, 1]	[0, 1]	[0, 0]	0	0	0	1827444
13RGQ205035.las	238084487.30	238085312.99	[-1313, 3981]	[-7.878, 23.886]	[0, 0]	[0, 1]	[0, 1]	[0, 0]	0	0	0	1864271
13RGQ205050.las	238084469.43	238085330.54	[-1264, 3932]	[-7.584, 23.592]	[0, 0]	[0, 1]	[0, 1]	[0, 0]	0	0	0	1884691
13RGQ205065.las	238084451.34	238085347.96	[-1438, 3915]	[-8.628, 23.49]	[0, 0]	[0, 1]	[0, 1]	[0, 0]	0	0	0	1907806
13RGQ205080.las	238084433.36	238085365.66	[-1547, 3881]	[-9.282, 23.286]	[0, 0]	[0, 1]	[0, 1]	[0, 0]	0	0	0	1796813
13RGQ205095.las	238084415.18	238085383.12	[-1753, 3863]	[-10.518, 23.178]	[0, 0]	[0, 1]	[0, 1]	[0, 0]	0	0	0	1852152
13RGQ205110.las	238084397.09	238085400.66	[-2033, 3847]	[-12.198, 23.082]	[0, 0]	[0, 1]	[0, 1]	[0, 0]	0	0	0	1829295
13RGQ205125.las	238084379.12	238085418.37	[-2236, 3863]	[-13.416, 23.178]	[0, 0]	[0, 1]	[0, 1]	[0, 0]	0	0	0	1873481
13RGQ205140.las	238084361.17	238085436.05	[-2344, 3846]	[-14.064, 23.076]	[0, 0]	[0, 1]	[0, 1]	[0, 0]	0	0	0	1898073
13RGQ205155.las	238084343.35	238087142.72	[-3856, 3863]	[-23.136, 23.178]	[0, 0]	[0, 1]	[0, 1]	[0, 0]	0	0	0	2115981
13RGQ205170.las	238084325.08	238087128.39	[-3889, 3881]	[-23.334, 23.286]	[0, 0]	[0, 1]	[0, 1]	[0, 0]	0	0	0	2508048
13RGQ205185.las	238084306.98	238087110.30	[-3907, 3846]	[-23.442, 23.076]	[0, 0]	[0, 1]	[0, 1]	[0, 0]	0	0	0	2601508
13RGQ205200.las	238084289.06	238087092.58	[-3933, 3848]	[-23.598, 23.088]	[0, 0]	[0, 1]	[0, 1]	[0, 0]	0	0	0	2768184
13RGQ205215.las	238084270.80	238087074.77	[-3908, 3846]	[-23.448, 23.076]	[0, 0]	[0, 1]	[0, 1]	[0, 0]	0	0	0	2958025
13RGQ205230.las	238084253.02	238087056.70	[-3957, 3813]	[-23.742, 22.878]	[0, 0]	[0, 1]	[0, 1]	[0, 0]	0	0	0	3025014
13RGQ205245.las	238084234.87	238087038.89	[-3923, 3796]	[-23.538, 22.776]	[0, 0]	[0, 1]	[0, 1]	[0, 0]	0	0	0	3259428
13RGQ205260.las	238084217.15	238087020.95	[-3871, 3814]	[-23.226, 22.884]	[0, 0]	[0, 1]	[0, 1]	[0, 0]	0	0	0	3549440
13RGQ205275.las	238084198.96	238087003.15	[-3873, 3813]	[-23.238, 22.878]	[0, 0]	[0, 1]	[0, 1]	[0, 0]	0	0	0	3892480
13RGQ205290.las	238084181.35	238086985.29	[-3753, 3714]	[-22.518, 22.284]	[0, 0]	[0, 1]	[0, 1]	[0, 0]	0	0	0	3904414
13RGQ205305.las	238084163.10	238086967.46	[-3715, 3677]	[-22.29, 22.062]	[0, 0]	[0, 1]	[0, 1]	[0, 0]	0	0	0	3948768
13RGQ205320.las	238084145.43	238086949.45	[-3687, 3662]	[-22.122, 21.972]	[0, 0]	[0, 1]	[0, 1]	[0, 0]	0	0	0	3633139
13RGQ205335.las	238084127.45	238086931.41	[-3670, 3646]	[-22.02, 21.876]	[0, 0]	[0, 1]	[0, 1]	[0, 0]	0	0	0	3354431
13RGQ205350.las	238084109.63	238086913.58	[-3669, 3628]	[-22.014, 21.768]	[0, 0]	[0, 1]	[0, 1]	[0, 0]	0	0	0	3089029

DPH-1.3 Report on ASPRS LAS File Format (Tiled Data) - Informational - continued

File	GPS Time min	GPS Time max	Extended Scan Angle	Scan Angle Rank	Scanner Channel	Scan Direction	Edge of Flight Line	User Data	Counts for Synthetic	Key-points	Withheld	Overlap
13RGQ205365.las	238084091.77	238086895.25	[-3655, 3628]	[-21.93, 21.768]	[0, 0]	[0, 1]	[0, 1]	[0, 0]	0	0	0	3005937
13RGQ205380.las	238084073.98	238086877.29	[-3654, 3612]	[-21.924, 21.672]	[0, 0]	[0, 1]	[0, 1]	[0, 0]	0	0	0	2859101
13RGQ205395.las	238084056.32	238086859.31	[-3622, 3594]	[-21.732, 21.564]	[0, 0]	[0, 1]	[0, 1]	[0, 0]	0	0	0	2866935
13RGQ205410.las	238084038.49	238086840.66	[-3607, 3578]	[-21.642, 21.468]	[0, 0]	[0, 1]	[0, 1]	[0, 0]	0	0	0	2589923
13RGQ205425.las	238084020.64	238086823.21	[-3618, 3560]	[-21.708, 21.36]	[0, 0]	[0, 1]	[0, 1]	[0, 0]	0	0	0	2427333
13RGQ205440.las	238084007.44	238086804.79	[-3605, 3562]	[-21.63, 21.372]	[0, 0]	[0, 1]	[0, 1]	[0, 0]	0	0	0	2138136
13RGQ205455.las	238085792.15	238086787.36	[-3610, 2152]	[-21.66, 12.912]	[0, 0]	[0, 1]	[0, 1]	[0, 0]	0	0	0	2073592
13RGQ205470.las	238085809.77	238086769.03	[-3611, 2140]	[-21.666, 12.84]	[0, 0]	[0, 1]	[0, 1]	[0, 0]	0	0	0	2060855
13RGQ205485.las	238085827.53	238086751.44	[-3596, 1798]	[-21.576, 10.788]	[0, 0]	[0, 1]	[0, 1]	[0, 0]	0	0	0	2019495
13RGQ205500.las	238085845.39	238086733.15	[-3601, 1593]	[-21.606, 9.558]	[0, 0]	[0, 1]	[0, 1]	[0, 0]	0	0	0	1942859
13RGQ205515.las	238085862.98	238086715.72	[-3584, 1440]	[-21.504, 8.64]	[0, 0]	[0, 1]	[0, 1]	[0, 0]	0	0	0	1985373
13RGQ205530.las	238085880.90	238086697.76	[-3589, 1252]	[-21.534, 7.512]	[0, 0]	[0, 1]	[0, 1]	[0, 0]	0	0	0	1903246
13RGQ205545.las	238085898.48	238086680.15	[-3590, 1055]	[-21.54, 6.33]	[0, 0]	[0, 1]	[0, 1]	[0, 0]	0	0	0	1928414
13RGQ205560.las	238085916.32	238086662.41	[-3568, 1248]	[-21.408, 7.488]	[0, 0]	[0, 1]	[0, 1]	[0, 0]	0	0	0	1972346
13RGQ205575.las	238085934.36	238086644.54	[-3588, 1397]	[-21.528, 8.382]	[0, 0]	[0, 1]	[0, 1]	[0, 0]	0	0	0	1984805
13RGQ205590.las	238085952.29	238086626.81	[-3571, 1539]	[-21.426, 9.234]	[0, 0]	[0, 1]	[0, 1]	[0, 0]	0	0	0	1932378
13RGQ205605.las	238085970.10	238086609.04	[-3572, 1726]	[-21.432, 10.356]	[0, 0]	[0, 1]	[0, 1]	[0, 0]	0	0	0	2005178
13RGQ205620.las	238085988.13	238086591.40	[-3571, 1877]	[-21.426, 11.262]	[0, 0]	[0, 1]	[0, 1]	[0, 0]	0	0	0	1978079
13RGQ205635.las	238086005.98	238086573.77	[-3568, 2106]	[-21.408, 12.636]	[0, 0]	[0, 1]	[0, 1]	[0, 0]	0	0	0	2005723
13RGQ205650.las	238086023.84	238086556.10	[-3552, 2277]	[-21.312, 13.662]	[0, 0]	[0, 1]	[0, 1]	[0, 0]	0	0	0	2040027
13RGQ205665.las	238086041.92	238088816.06	[-3555, 3528]	[-21.33, 21.168]	[0, 0]	[0, 1]	[0, 1]	[0, 0]	0	0	0	2160836
13RGQ205680.las	238086059.61	238088833.00	[-3584, 3562]	[-21.504, 21.372]	[0, 0]	[0, 1]	[0, 1]	[0, 0]	0	0	0	2430935
13RGQ205695.las	238086077.71	238088851.11	[-3600, 3563]	[-21.6, 21.378]	[0, 0]	[0, 1]	[0, 1]	[0, 0]	0	0	0	2701815
13RGQ205710.las	238086095.44	238088869.22	[-3590, 3562]	[-21.54, 21.372]	[0, 0]	[0, 1]	[0, 1]	[0, 0]	0	0	0	2816514
13RGQ205725.las	238086113.33	238088886.47	[-3585, 3564]	[-21.51, 21.384]	[0, 0]	[0, 1]	[0, 1]	[0, 0]	0	0	0	3011871
13RGQ205740.las	238086131.62	238088904.53	[-3618, 3562]	[-21.708, 21.372]	[0, 0]	[0, 1]	[0, 1]	[0, 0]	0	0	0	3220431
13RGQ205755.las	238086149.42	238088911.13	[-3619, 3560]	[-21.714, 21.36]	[0, 0]	[0, 1]	[0, 1]	[0, 0]	0	0	0	1232905
13RGQ220005.las	238085259.76	238088043.39	[-4110, 4064]	[-24.66, 24.384]	[0, 0]	[0, 1]	[0, 1]	[0, 0]	0	0	0	2428928
13RGQ220020.las	238085277.66	238088061.13	[-4046, 3981]	[-24.276, 23.886]	[0, 0]	[0, 1]	[0, 1]	[0, 0]	0	0	0	2576314
13RGQ220035.las	238085295.32	238088078.41	[-4007, 3948]	[-24.042, 23.688]	[0, 0]	[0, 1]	[0, 1]	[0, 0]	0	0	0	2746242
13RGQ220050.las	238085313.00	238088095.49	[-3974, 3949]	[-23.844, 23.694]	[0, 0]	[0, 1]	[0, 1]	[0, 0]	0	0	0	2869476
13RGQ220065.las	238085330.55	238088113.44	[-3979, 3949]	[-23.874, 23.694]	[0, 0]	[0, 1]	[0, 1]	[0, 0]	0	0	0	2968893
13RGQ220080.las	238085347.97	238088131.18	[-3964, 3948]	[-23.784, 23.688]	[0, 0]	[0, 1]	[0, 1]	[0, 0]	0	0	0	3155245
13RGQ220095.las	238085365.68	238088149.06	[-3932, 3932]	[-23.592, 23.592]	[0, 0]	[0, 1]	[0, 1]	[0, 0]	0	0	0	3321961
13RGQ220110.las	238085383.13	238088166.53	[-3899, 3864]	[-23.394, 23.184]	[0, 0]	[0, 1]	[0, 1]	[0, 0]	0	0	0	3576358
13RGQ220125.las	238085400.67	238088183.90	[-3889, 3852]	[-23.334, 23.112]	[0, 0]	[0, 1]	[0, 1]	[0, 0]	0	0	0	3863299
13RGQ220140.las	238085418.38	238088202.01	[-3873, 3831]	[-23.238, 22.986]	[0, 0]	[0, 1]	[0, 1]	[0, 0]	0	0	0	3897917
13RGQ220155.las	238085436.06	238088219.69	[-3873, 3831]	[-23.238, 22.986]	[0, 0]	[0, 1]	[0, 1]	[0, 0]	0	0	0	3613557
13RGQ220170.las	238085453.72	238088237.08	[-3895, 3852]	[-23.37, 23.112]	[0, 0]	[0, 1]	[0, 1]	[0, 0]	0	0	0	3301246
13RGQ220185.las	238085471.35	238088255.04	[-3906, 3880]	[-23.436, 23.28]	[0, 0]	[0, 1]	[0, 1]	[0, 0]	0	0	0	3131934
13RGQ220200.las	238085488.87	238088272.50	[-3893, 3881]	[-23.358, 23.286]	[0, 0]	[0, 1]	[0, 1]	[0, 0]	0	0	0	2911880
13RGQ220215.las	238085506.58	238088290.19	[-3886, 3914]	[-23.316, 23.484]	[0, 0]	[0, 1]	[0, 1]	[0, 0]	0	0	0	2845440
13RGQ220230.las	238085524.46	238088307.59	[-3872, 3964]	[-23.232, 23.784]	[0, 0]	[0, 1]	[0, 1]	[0, 0]	0	0	0	2708198
13RGQ220245.las	238085542.15	238088325.48	[-3842, 3948]	[-23.052, 23.688]	[0, 0]	[0, 1]	[0, 1]	[0, 0]	0	0	0	2626008
13RGQ220260.las	238085560.14	238088342.92	[-3857, 3881]	[-23.142, 23.286]	[0, 0]	[0, 1]	[0, 1]	[0, 0]	0	0	0	2199989
13RGQ220275.las	238086985.31	238088360.51	[-2580, 3832]	[-15.48, 22.992]	[0, 0]	[0, 1]	[0, 1]	[0, 0]	0	0	0	1805966
13RGQ220290.las	238086967.46	238088378.00	[-2245, 3710]	[-13.47, 22.26]	[0, 0]	[0, 1]	[0, 1]	[0, 0]	0	0	0	1840724
13RGQ220305.las	238086949.46	238088395.20	[-1986, 3662]	[-11.916, 21.972]	[0, 0]	[0, 1]	[0, 1]	[0, 0]	0	0	0	1875624
13RGQ220320.las	238086931.42	238088412.93	[-1744, 3629]	[-10.464, 21.774]	[0, 0]	[0, 1]	[0, 1]	[0, 0]	0	0	0	1919566

DPH-1.3 Report on ASPRS LAS File Format (Tiled Data) - Informational - continued

File	GPS Time min	GPS Time max	Extended Scan Angle	Scan Angle Rank	Scanner Channel	Scan Direction	Edge of Flight Line	User Data	Counts for Synthetic	Key-points	Withheld	Overlap
13RGQ220335.las	238086913.59	238088430.08	[-1584, 3629]	[-9.504, 21.774]	[0, 0]	[0, 1]	[0, 1]	[0, 0]	0	0	0	1837734
13RGQ220350.las	238086895.25	238088447.74	[-1447, 3627]	[-8.682, 21.762]	[0, 0]	[0, 1]	[0, 1]	[0, 0]	0	0	0	1944200
13RGQ220365.las	238086877.30	238088465.16	[-1302, 3632]	[-7.812, 21.792]	[0, 0]	[0, 1]	[0, 1]	[0, 0]	0	0	0	1883007
13RGQ220380.las	238086859.33	238088482.81	[-1124, 3611]	[-6.744, 21.666]	[0, 0]	[0, 1]	[0, 1]	[0, 0]	0	0	0	1933849
13RGQ220395.las	238086840.67	238088500.30	[-1211, 3596]	[-7.266, 21.576]	[0, 0]	[0, 1]	[0, 1]	[0, 0]	0	0	0	1874866
13RGQ220410.las	238086823.22	238088517.67	[-1445, 3580]	[-8.67, 21.48]	[0, 0]	[0, 1]	[0, 1]	[0, 0]	0	0	0	1848645
13RGQ220425.las	238086804.80	238088535.58	[-1593, 3577]	[-9.558, 21.462]	[0, 0]	[0, 1]	[0, 1]	[0, 0]	0	0	0	1908797
13RGQ220440.las	238086787.37	238088552.85	[-1724, 3562]	[-10.344, 21.372]	[0, 0]	[0, 1]	[0, 1]	[0, 0]	0	0	0	1804878
13RGQ220455.las	238086769.04	238088570.72	[-1931, 3562]	[-11.586, 21.372]	[0, 0]	[0, 1]	[0, 1]	[0, 0]	0	0	0	1864834
13RGQ220470.las	238086751.45	238088588.15	[-2118, 3562]	[-12.708, 21.372]	[0, 0]	[0, 1]	[0, 1]	[0, 0]	0	0	0	1817986
13RGQ220485.las	238086733.16	238089502.35	[-3606, 3562]	[-21.636, 21.372]	[0, 0]	[0, 1]	[0, 1]	[0, 0]	0	0	0	2004784
13RGQ220500.las	238086715.73	238089489.03	[-3619, 3560]	[-21.714, 21.36]	[0, 0]	[0, 1]	[0, 1]	[0, 0]	0	0	0	2306174
13RGQ220515.las	238086697.77	238089471.18	[-3587, 3546]	[-21.522, 21.276]	[0, 0]	[0, 1]	[0, 1]	[0, 0]	0	0	0	2503331
13RGQ220530.las	238086680.15	238089453.28	[-3598, 3546]	[-21.588, 21.276]	[0, 0]	[0, 1]	[0, 1]	[0, 0]	0	0	0	2764864
13RGQ220545.las	238086662.42	238089434.78	[-3589, 3546]	[-21.534, 21.276]	[0, 0]	[0, 1]	[0, 1]	[0, 0]	0	0	0	2898293
13RGQ220560.las	238086644.54	238089417.06	[-3574, 3544]	[-21.444, 21.264]	[0, 0]	[0, 1]	[0, 1]	[0, 0]	0	0	0	3051527
13RGQ220575.las	238086626.82	238089398.65	[-3570, 3529]	[-21.42, 21.174]	[0, 0]	[0, 1]	[0, 1]	[0, 0]	0	0	0	3184194
13RGQ220590.las	238086609.05	238089381.01	[-3586, 3546]	[-21.516, 21.276]	[0, 0]	[0, 1]	[0, 1]	[0, 0]	0	0	0	3383578
13RGQ220605.las	238086591.41	238089362.48	[-3589, 3544]	[-21.534, 21.264]	[0, 0]	[0, 1]	[0, 1]	[0, 0]	0	0	0	3383939
13RGQ220620.las	238086573.79	238089344.80	[-3600, 3540]	[-21.6, 21.24]	[0, 0]	[0, 1]	[0, 1]	[0, 0]	0	0	0	3693979
13RGQ220635.las	238086556.11	238089327.19	[-3586, 3546]	[-21.516, 21.276]	[0, 0]	[0, 1]	[0, 1]	[0, 0]	0	0	0	3822253
13RGQ220650.las	238086538.07	238089308.65	[-3574, 3528]	[-21.444, 21.168]	[0, 0]	[0, 1]	[0, 1]	[0, 0]	0	0	0	3766780
13RGQ220665.las	238086520.39	238089291.44	[-3604, 3527]	[-21.624, 21.162]	[0, 0]	[0, 1]	[0, 1]	[0, 0]	0	0	0	3584959
13RGQ220680.las	238086502.64	238089273.21	[-3604, 3543]	[-21.624, 21.258]	[0, 0]	[0, 1]	[0, 1]	[0, 0]	0	0	0	3281602
13RGQ220695.las	238086484.46	238089254.91	[-3605, 3545]	[-21.63, 21.27]	[0, 0]	[0, 1]	[0, 1]	[0, 0]	0	0	0	3166389
13RGQ220710.las	238086467.14	238089237.42	[-3605, 3544]	[-21.63, 21.264]	[0, 0]	[0, 1]	[0, 1]	[0, 0]	0	0	0	3020736
13RGQ220725.las	238086448.99	238089220.03	[-3602, 3543]	[-21.612, 21.258]	[0, 0]	[0, 1]	[0, 1]	[0, 0]	0	0	0	2905453
13RGQ220740.las	238086431.23	238089201.40	[-3618, 3544]	[-21.708, 21.264]	[0, 0]	[0, 1]	[0, 1]	[0, 0]	0	0	0	2757888
13RGQ220755.las	238086424.46	238089183.76	[-3622, 3559]	[-21.732, 21.354]	[0, 0]	[0, 1]	[0, 1]	[0, 0]	0	0	0	1020438
13RGQ235005.las	238087310.53	238090090.86	[-4118, 4065]	[-24.708, 24.39]	[0, 0]	[0, 1]	[0, 1]	[0, 0]	0	0	0	3326156
13RGQ235020.las	238087292.02	238090072.56	[-4075, 3983]	[-24.45, 23.898]	[0, 0]	[0, 1]	[0, 1]	[0, 0]	0	0	0	3238782
13RGQ235035.las	238087274.38	238090054.16	[-4007, 3948]	[-24.042, 23.688]	[0, 0]	[0, 1]	[0, 1]	[0, 0]	0	0	0	2902946
13RGQ235050.las	238087256.68	238090036.17	[-4008, 3917]	[-24.048, 23.502]	[0, 0]	[0, 1]	[0, 1]	[0, 0]	0	0	0	2826002
13RGQ235065.las	238087238.53	238090017.17	[-4044, 3914]	[-24.264, 23.484]	[0, 0]	[0, 1]	[0, 1]	[0, 0]	0	0	0	2701590
13RGQ235080.las	238087220.86	238089999.30	[-4025, 3914]	[-24.15, 23.484]	[0, 0]	[0, 1]	[0, 1]	[0, 0]	0	0	0	2559840
13RGQ235095.las	238087202.81	238089980.64	[-4013, 3895]	[-24.078, 23.37]	[0, 0]	[0, 1]	[0, 1]	[0, 0]	0	0	0	2389453
13RGQ235110.las	238087190.40	238089962.74	[-3957, 3862]	[-23.742, 23.172]	[0, 0]	[0, 1]	[0, 1]	[0, 0]	0	0	0	2080107
13RGQ235125.las	238088166.54	238089944.69	[-3937, 2280]	[-23.622, 13.68]	[0, 0]	[0, 1]	[0, 1]	[0, 0]	0	0	0	1866132
13RGQ235140.las	238088183.91	238089926.34	[-3922, 2018]	[-23.532, 12.108]	[0, 0]	[0, 1]	[0, 1]	[0, 0]	0	0	0	1850309
13RGQ235155.las	238088202.01	238089908.56	[-3907, 1873]	[-23.442, 11.238]	[0, 0]	[0, 1]	[0, 1]	[0, 0]	0	0	0	1914722
13RGQ235170.las	238088219.70	238089889.87	[-3890, 1657]	[-23.34, 9.942]	[0, 0]	[0, 1]	[0, 1]	[0, 0]	0	0	0	1844435
13RGQ235185.las	238088237.09	238089872.18	[-3930, 1504]	[-23.58, 9.024]	[0, 0]	[0, 1]	[0, 1]	[0, 0]	0	0	0	1937715
13RGQ235200.las	238088255.04	238089854.27	[-3939, 1404]	[-23.634, 8.424]	[0, 0]	[0, 1]	[0, 1]	[0, 0]	0	0	0	2013280
13RGQ235215.las	238088272.51	238089835.59	[-3957, 1244]	[-23.742, 7.464]	[0, 0]	[0, 1]	[0, 1]	[0, 0]	0	0	0	1995098
13RGQ235230.las	238088290.20	238089817.96	[-4040, 1480]	[-24.24, 8.88]	[0, 0]	[0, 1]	[0, 1]	[0, 0]	0	0	0	1945370
13RGQ235245.las	238088307.59	238089799.88	[-4029, 1541]	[-24.174, 9.246]	[0, 0]	[0, 1]	[0, 1]	[0, 0]	0	0	0	1974779
13RGQ235260.las	238088325.49	238089781.30	[-3929, 1686]	[-23.574, 10.116]	[0, 0]	[0, 1]	[0, 1]	[0, 0]	0	0	0	1950631
13RGQ235275.las	238088342.93	238089763.23	[-3841, 1837]	[-23.046, 11.022]	[0, 0]	[0, 1]	[0, 1]	[0, 0]	0	0	0	1986498
13RGQ235290.las	238088360.52	238089745.54	[-3754, 1948]	[-22.524, 11.688]	[0, 0]	[0, 1]	[0, 1]	[0, 0]	0	0	0	1993495

DPH-1.3 Report on ASPRS LAS File Format (Tiled Data) - Informational - continued

File	GPS Time min	GPS Time max	Extended Scan Angle	Scan Angle Rank	Scanner Channel	Scan Direction	Edge of Flight Line	User Data	Counts for Synthetic	Key-points	Withheld	Overlap
13RGQ235305.las	238088378.01	238089727.11	[-3735, 2144]	[-22.41, 12.864]	[0, 0]	[0, 1]	[0, 1]	[0, 0]	0	0	0	1919340
13RGQ235320.las	238088395.21	238091159.28	[-3720, 3663]	[-22.32, 21.978]	[0, 0]	[0, 1]	[0, 1]	[0, 0]	0	0	0	1956781
13RGQ235335.las	238088412.94	238091176.85	[-3687, 3634]	[-22.122, 21.804]	[0, 0]	[0, 1]	[0, 1]	[0, 0]	0	0	0	2289913
13RGQ235350.las	238088430.09	238091194.55	[-3667, 3627]	[-22.002, 21.762]	[0, 0]	[0, 1]	[0, 1]	[0, 0]	0	0	0	2479771
13RGQ235365.las	238088447.74	238091212.11	[-3669, 3626]	[-22.014, 21.756]	[0, 0]	[0, 1]	[0, 1]	[0, 0]	0	0	0	2604455
13RGQ235380.las	238088465.17	238091229.68	[-3672, 3632]	[-22.032, 21.792]	[0, 0]	[0, 1]	[0, 1]	[0, 0]	0	0	0	2728014
13RGQ235395.las	238088482.82	238091247.02	[-3657, 3630]	[-21.942, 21.78]	[0, 0]	[0, 1]	[0, 1]	[0, 0]	0	0	0	2939547
13RGQ235410.las	238088500.30	238091264.51	[-3656, 3613]	[-21.936, 21.678]	[0, 0]	[0, 1]	[0, 1]	[0, 0]	0	0	0	3045631
13RGQ235425.las	238088517.68	238091281.89	[-3641, 3579]	[-21.846, 21.474]	[0, 0]	[0, 1]	[0, 1]	[0, 0]	0	0	0	3467674
13RGQ235440.las	238088535.59	238091299.09	[-3636, 3564]	[-21.816, 21.384]	[0, 0]	[0, 1]	[0, 1]	[0, 0]	0	0	0	3769370
13RGQ235455.las	238088552.86	238091316.50	[-3622, 3562]	[-21.732, 21.372]	[0, 0]	[0, 1]	[0, 1]	[0, 0]	0	0	0	3850542
13RGQ235470.las	238088570.73	238091333.87	[-3606, 3565]	[-21.636, 21.39]	[0, 0]	[0, 1]	[0, 1]	[0, 0]	0	0	0	3837278
13RGQ235485.las	238088588.16	238091351.47	[-3607, 3562]	[-21.642, 21.372]	[0, 0]	[0, 1]	[0, 1]	[0, 0]	0	0	0	3804966
13RGQ235500.las	238088605.62	238091369.12	[-3602, 3562]	[-21.612, 21.372]	[0, 0]	[0, 1]	[0, 1]	[0, 0]	0	0	0	3378910
13RGQ235515.las	238088623.68	238091386.42	[-3587, 3546]	[-21.522, 21.276]	[0, 0]	[0, 1]	[0, 1]	[0, 0]	0	0	0	3165193
13RGQ235530.las	238088641.04	238091404.01	[-3591, 3547]	[-21.546, 21.282]	[0, 0]	[0, 1]	[0, 1]	[0, 0]	0	0	0	3057141
13RGQ235545.las	238088658.64	238091421.12	[-3584, 3546]	[-21.504, 21.276]	[0, 0]	[0, 1]	[0, 1]	[0, 0]	0	0	0	2823680
13RGQ235560.las	238088676.60	238091438.33	[-3588, 3544]	[-21.528, 21.264]	[0, 0]	[0, 1]	[0, 1]	[0, 0]	0	0	0	2651246
13RGQ235575.las	238088693.67	238091455.69	[-3568, 3545]	[-21.408, 21.27]	[0, 0]	[0, 1]	[0, 1]	[0, 0]	0	0	0	2521326
13RGQ235590.las	238088711.68	238091472.94	[-3588, 3545]	[-21.528, 21.27]	[0, 0]	[0, 1]	[0, 1]	[0, 0]	0	0	0	2408144
13RGQ235605.las	238088729.10	238091490.42	[-3585, 3545]	[-21.51, 21.27]	[0, 0]	[0, 1]	[0, 1]	[0, 0]	0	0	0	2291206
13RGQ235620.las	238088746.07	238091507.94	[-3586, 3546]	[-21.516, 21.276]	[0, 0]	[0, 1]	[0, 1]	[0, 0]	0	0	0	2095111
13RGQ235635.las	2380889308.66	238091525.26	[-1927, 3545]	[-11.562, 21.27]	[0, 0]	[0, 1]	[0, 1]	[0, 0]	0	0	0	1920641
13RGQ235650.las	238089291.45	238091542.71	[-1846, 3544]	[-11.076, 21.264]	[0, 0]	[0, 1]	[0, 1]	[0, 0]	0	0	0	1906735
13RGQ235665.las	238089273.21	238091560.27	[-1644, 3562]	[-9.864, 21.372]	[0, 0]	[0, 1]	[0, 1]	[0, 0]	0	0	0	1989510
13RGQ235680.las	238089254.91	238091577.69	[-1511, 3564]	[-9.066, 21.384]	[0, 0]	[0, 1]	[0, 1]	[0, 0]	0	0	0	1954410
13RGQ235695.las	238089237.43	238091595.23	[-1322, 3562]	[-7.932, 21.372]	[0, 0]	[0, 1]	[0, 1]	[0, 0]	0	0	0	1895797
13RGQ235710.las	238089220.04	238091612.82	[-1156, 3580]	[-6.936, 21.48]	[0, 0]	[0, 1]	[0, 1]	[0, 0]	0	0	0	1931441
13RGQ235725.las	238089201.41	238091630.17	[-1254, 3578]	[-7.524, 21.468]	[0, 0]	[0, 1]	[0, 1]	[0, 0]	0	0	0	1972643
13RGQ235740.las	238089183.76	238091647.72	[-1417, 3563]	[-8.502, 21.378]	[0, 0]	[0, 1]	[0, 1]	[0, 0]	0	0	0	1859644
13RGQ235755.las	238089176.76	238091654.21	[-1509, 3566]	[-9.054, 21.396]	[0, 0]	[0, 1]	[0, 1]	[0, 0]	0	0	0	726500
13RGQ250005.las	238090072.57	238090795.71	[-1805, 4079]	[-10.83, 24.474]	[0, 0]	[0, 1]	[0, 1]	[0, 0]	0	0	0	1690626
13RGQ250020.las	238090054.17	238090813.16	[-1469, 4008]	[-8.814, 24.048]	[0, 0]	[0, 1]	[0, 1]	[0, 0]	0	0	0	1705677
13RGQ250035.las	238090036.18	238090830.36	[-1326, 3948]	[-7.956, 23.688]	[0, 0]	[0, 1]	[0, 1]	[0, 0]	0	0	0	1766049
13RGQ250050.las	238090017.19	238090847.34	[-1176, 3949]	[-7.056, 23.694]	[0, 0]	[0, 1]	[0, 1]	[0, 0]	0	0	0	1829451
13RGQ250065.las	238089999.32	238090864.53	[-1359, 3980]	[-8.154, 23.88]	[0, 0]	[0, 1]	[0, 1]	[0, 0]	0	0	0	1811492
13RGQ250080.las	238089980.65	238090882.08	[-1582, 3982]	[-9.492, 23.892]	[0, 0]	[0, 1]	[0, 1]	[0, 0]	0	0	0	1924107
13RGQ250095.las	238089962.76	238090899.47	[-1790, 3964]	[-10.74, 23.784]	[0, 0]	[0, 1]	[0, 1]	[0, 0]	0	0	0	1955959
13RGQ250110.las	238089944.70	238090916.64	[-1963, 3915]	[-11.778, 23.49]	[0, 0]	[0, 1]	[0, 1]	[0, 0]	0	0	0	1975948
13RGQ250125.las	238089926.35	238090933.96	[-2170, 3946]	[-13.02, 23.676]	[0, 0]	[0, 1]	[0, 1]	[0, 0]	0	0	0	1941855
13RGQ250140.las	238089908.57	238090951.34	[-2327, 3913]	[-13.962, 23.478]	[0, 0]	[0, 1]	[0, 1]	[0, 0]	0	0	0	1973405
13RGQ250155.las	238089889.88	238092628.55	[-3889, 3846]	[-23.334, 23.076]	[0, 0]	[0, 1]	[0, 1]	[0, 0]	0	0	0	2062744
13RGQ250170.las	238089872.19	238092619.68	[-3873, 3827]	[-23.238, 22.962]	[0, 0]	[0, 1]	[0, 1]	[0, 0]	0	0	0	2325463
13RGQ250185.las	238089854.28	238092601.36	[-3911, 3847]	[-23.466, 23.082]	[0, 0]	[0, 1]	[0, 1]	[0, 0]	0	0	0	2507116
13RGQ250200.las	238089835.60	238092582.92	[-3912, 3864]	[-23.472, 23.184]	[0, 0]	[0, 1]	[0, 1]	[0, 0]	0	0	0	2700560
13RGQ250215.las	238089817.97	238092564.31	[-3928, 3926]	[-23.568, 23.556]	[0, 0]	[0, 1]	[0, 1]	[0, 0]	0	0	0	2640242
13RGQ250230.las	238089799.89	238092546.29	[-3944, 3982]	[-23.664, 23.892]	[0, 0]	[0, 1]	[0, 1]	[0, 0]	0	0	0	2756763
13RGQ250245.las	238089781.31	238092528.20	[-3921, 3965]	[-23.526, 23.79]	[0, 0]	[0, 1]	[0, 1]	[0, 0]	0	0	0	2979191
13RGQ250260.las	238089763.24	238092510.12	[-3830, 3881]	[-22.98, 23.286]	[0, 0]	[0, 1]	[0, 1]	[0, 0]	0	0	0	3280193

DPH-1.3 Report on ASPRS LAS File Format (Tiled Data) - Informational - continued

File	GPS Time min	GPS Time max	Extended Scan Angle	Scan Angle Rank	Scanner Channel	Scan Direction	Edge of Flight Line	User Data	Counts for Synthetic	Key-points	Withheld	Overlap
13RGQ250275.las	238089745.55	238092492.25	[-3790, 3752]	[-22.74, 22.512]	[0, 0]	[0, 1]	[0, 1]	[0, 0]	0	0	0	3615229
13RGQ250290.las	238089727.13	238092474.48	[-3765, 3709]	[-22.59, 22.254]	[0, 0]	[0, 1]	[0, 1]	[0, 0]	0	0	0	3941663
13RGQ250305.las	238089708.67	238092455.84	[-3748, 3697]	[-22.488, 22.182]	[0, 0]	[0, 1]	[0, 1]	[0, 0]	0	0	0	3884287
13RGQ250320.las	238089690.63	238092438.16	[-3709, 3664]	[-22.254, 21.984]	[0, 0]	[0, 1]	[0, 1]	[0, 0]	0	0	0	3793484
13RGQ250335.las	238089672.90	238092420.25	[-3701, 3629]	[-22.206, 21.774]	[0, 0]	[0, 1]	[0, 1]	[0, 0]	0	0	0	3535434
13RGQ250350.las	238089654.40	238092401.67	[-3687, 3612]	[-22.122, 21.672]	[0, 0]	[0, 1]	[0, 1]	[0, 0]	0	0	0	3323818
13RGQ250365.las	238089636.51	238092384.26	[-3669, 3612]	[-22.014, 21.672]	[0, 0]	[0, 1]	[0, 1]	[0, 0]	0	0	0	3166632
13RGQ250380.las	238089618.69	238092366.23	[-3685, 3628]	[-22.11, 21.768]	[0, 0]	[0, 1]	[0, 1]	[0, 0]	0	0	0	3057824
13RGQ250395.las	238089600.26	238092347.55	[-3689, 3612]	[-22.134, 21.672]	[0, 0]	[0, 1]	[0, 1]	[0, 0]	0	0	0	2854462
13RGQ250410.las	238089582.74	238092330.25	[-3669, 3610]	[-22.014, 21.66]	[0, 0]	[0, 1]	[0, 1]	[0, 0]	0	0	0	2649667
13RGQ250425.las	238089564.27	238092312.23	[-3652, 3580]	[-21.912, 21.48]	[0, 0]	[0, 1]	[0, 1]	[0, 0]	0	0	0	2325719
13RGQ250440.las	238089549.31	238092293.84	[-3621, 3564]	[-21.726, 21.384]	[0, 0]	[0, 1]	[0, 1]	[0, 0]	0	0	0	1993071
13RGQ250455.las	238091299.10	238092276.48	[-3618, 2130]	[-21.708, 12.78]	[0, 0]	[0, 1]	[0, 1]	[0, 0]	0	0	0	1899101
13RGQ250470.las	238091316.50	238092258.38	[-3605, 2004]	[-21.63, 12.024]	[0, 0]	[0, 1]	[0, 1]	[0, 0]	0	0	0	1914465
13RGQ250485.las	238091333.87	238092239.99	[-3608, 1814]	[-21.648, 10.884]	[0, 0]	[0, 1]	[0, 1]	[0, 0]	0	0	0	1877226
13RGQ250500.las	238091351.48	238092222.62	[-3602, 1648]	[-21.612, 9.888]	[0, 0]	[0, 1]	[0, 1]	[0, 0]	0	0	0	1966911
13RGQ250515.las	238091369.13	238092204.41	[-3600, 1480]	[-21.6, 8.88]	[0, 0]	[0, 1]	[0, 1]	[0, 0]	0	0	0	2028452
13RGQ250530.las	238091386.43	238092185.94	[-3602, 1245]	[-21.612, 7.47]	[0, 0]	[0, 1]	[0, 1]	[0, 0]	0	0	0	2004933
13RGQ250545.las	238091404.02	238092168.26	[-3585, 1114]	[-21.51, 6.684]	[0, 0]	[0, 1]	[0, 1]	[0, 0]	0	0	0	1951934
13RGQ250560.las	238091421.12	238092150.58	[-3607, 1202]	[-21.642, 7.212]	[0, 0]	[0, 1]	[0, 1]	[0, 0]	0	0	0	1962607
13RGQ250575.las	238091438.34	238092132.14	[-3601, 1256]	[-21.606, 7.536]	[0, 0]	[0, 1]	[0, 1]	[0, 0]	0	0	0	1889227
13RGQ250590.las	238091455.69	238092113.96	[-3608, 1450]	[-21.648, 8.7]	[0, 0]	[0, 1]	[0, 1]	[0, 0]	0	0	0	1830962
13RGQ250605.las	238091472.95	238092096.53	[-3600, 1755]	[-21.6, 10.53]	[0, 0]	[0, 1]	[0, 1]	[0, 0]	0	0	0	1880111
13RGQ250620.las	238091490.43	238092078.88	[-3599, 1920]	[-21.594, 11.52]	[0, 0]	[0, 1]	[0, 1]	[0, 0]	0	0	0	1963518
13RGQ250635.las	238091507.95	238092060.45	[-3585, 2147]	[-21.51, 12.882]	[0, 0]	[0, 1]	[0, 1]	[0, 0]	0	0	0	1946909
13RGQ250650.las	238091525.27	238094278.77	[-3607, 3566]	[-21.642, 21.396]	[0, 0]	[0, 1]	[0, 1]	[0, 0]	0	0	0	2161271
13RGQ250665.las	238091542.72	238094296.36	[-3619, 3563]	[-21.714, 21.378]	[0, 0]	[0, 1]	[0, 1]	[0, 0]	0	0	0	2562663
13RGQ250680.las	238091560.28	238094314.11	[-3621, 3577]	[-21.726, 21.462]	[0, 0]	[0, 1]	[0, 1]	[0, 0]	0	0	0	2600236
13RGQ250695.las	238091577.69	238094331.77	[-3619, 3598]	[-21.714, 21.588]	[0, 0]	[0, 1]	[0, 1]	[0, 0]	0	0	0	2757409
13RGQ250710.las	238091595.24	238094349.23	[-3619, 3596]	[-21.714, 21.576]	[0, 0]	[0, 1]	[0, 1]	[0, 0]	0	0	0	2806998
13RGQ250725.las	238091612.83	238094367.01	[-3620, 3596]	[-21.72, 21.576]	[0, 0]	[0, 1]	[0, 1]	[0, 0]	0	0	0	2935594
13RGQ250740.las	238091630.18	238094384.44	[-3623, 3598]	[-21.738, 21.588]	[0, 0]	[0, 1]	[0, 1]	[0, 0]	0	0	0	3125908
13RGQ250755.las	238091647.73	238094391.17	[-3621, 3595]	[-21.726, 21.57]	[0, 0]	[0, 1]	[0, 1]	[0, 0]	0	0	0	1233639
13RGQ265005.las	238090778.43	238093528.79	[-4044, 3962]	[-24.264, 23.772]	[0, 0]	[0, 1]	[0, 1]	[0, 0]	0	0	0	2294424
13RGQ265020.las	238090795.72	238093546.32	[-4022, 3915]	[-24.132, 23.49]	[0, 0]	[0, 1]	[0, 1]	[0, 0]	0	0	0	2563238
13RGQ265035.las	238090813.17	238093563.63	[-3976, 3881]	[-23.856, 23.286]	[0, 0]	[0, 1]	[0, 1]	[0, 0]	0	0	0	2649575
13RGQ265050.las	238090830.37	238093581.12	[-3996, 3883]	[-23.976, 23.298]	[0, 0]	[0, 1]	[0, 1]	[0, 0]	0	0	0	2787990
13RGQ265065.las	238090847.35	238093597.93	[-4015, 3913]	[-24.09, 23.478]	[0, 0]	[0, 1]	[0, 1]	[0, 0]	0	0	0	2788951
13RGQ265080.las	238090864.54	238093615.36	[-4014, 3916]	[-24.084, 23.496]	[0, 0]	[0, 1]	[0, 1]	[0, 0]	0	0	0	3131778
13RGQ265095.las	238090882.09	238093632.58	[-3971, 3889]	[-23.826, 23.334]	[0, 0]	[0, 1]	[0, 1]	[0, 0]	0	0	0	3199163
13RGQ265110.las	238090899.48	238093649.76	[-3961, 3897]	[-23.766, 23.382]	[0, 0]	[0, 1]	[0, 1]	[0, 0]	0	0	0	3371460
13RGQ265125.las	238090916.65	238093667.18	[-3993, 3914]	[-23.958, 23.484]	[0, 0]	[0, 1]	[0, 1]	[0, 0]	0	0	0	3670959
13RGQ265140.las	238090933.97	238093684.35	[-3965, 3915]	[-23.79, 23.49]	[0, 0]	[0, 1]	[0, 1]	[0, 0]	0	0	0	3717615
13RGQ265155.las	238090951.34	238093701.47	[-3924, 3879]	[-23.544, 23.274]	[0, 0]	[0, 1]	[0, 1]	[0, 0]	0	0	0	3687584
13RGQ265170.las	238090968.53	238093718.72	[-3889, 3832]	[-23.334, 22.992]	[0, 0]	[0, 1]	[0, 1]	[0, 0]	0	0	0	3493159
13RGQ265185.las	238090985.98	238093736.01	[-3889, 3896]	[-23.334, 23.376]	[0, 0]	[0, 1]	[0, 1]	[0, 0]	0	0	0	3264098
13RGQ265200.las	238091003.49	238093753.57	[-3920, 3883]	[-23.52, 23.298]	[0, 0]	[0, 1]	[0, 1]	[0, 0]	0	0	0	3148631
13RGQ265215.las	238091020.91	238093770.64	[-3974, 3871]	[-23.844, 23.226]	[0, 0]	[0, 1]	[0, 1]	[0, 0]	0	0	0	3027344
13RGQ265230.las	238091038.03	238093787.97	[-4026, 3897]	[-24.156, 23.382]	[0, 0]	[0, 1]	[0, 1]	[0, 0]	0	0	0	2689311

DPH-1.3 Report on ASPRS LAS File Format (Tiled Data) - Informational - continued

File	GPS Time min	GPS Time max	Extended Scan Angle	Scan Angle Rank	Scanner Channel	Scan Direction	Edge of Flight Line	User Data	Counts for Synthetic	Key-points	Withheld	Overlap
13RGQ265245.las	238091055.39	238093805.41	[-3982, 3884]	[-23.892, 23.304]	[0, 0]	[0, 1]	[0, 1]	[0, 0]	0	0	0	2662371
13RGQ265260.las	238091072.85	238093822.68	[-3835, 3797]	[-23.01, 22.782]	[0, 0]	[0, 1]	[0, 1]	[0, 0]	0	0	0	2436670
13RGQ265275.las	238091090.25	238093839.88	[-3786, 3784]	[-22.716, 22.704]	[0, 0]	[0, 1]	[0, 1]	[0, 0]	0	0	0	1982919
13RGQ265290.las	238091108.81	238093857.42	[-3771, 3732]	[-22.626, 22.392]	[0, 0]	[0, 1]	[0, 1]	[0, 0]	0	0	0	1873560
13RGQ265305.las	238092438.18	238093874.92	[-2090, 3696]	[-12.54, 22.176]	[0, 0]	[0, 1]	[0, 1]	[0, 0]	0	0	0	1808170
13RGQ265320.las	238092420.26	238093892.16	[-1878, 3668]	[-11.268, 22.008]	[0, 0]	[0, 1]	[0, 1]	[0, 0]	0	0	0	1905982
13RGQ265335.las	238092401.68	238093909.43	[-1661, 3662]	[-9.966, 21.972]	[0, 0]	[0, 1]	[0, 1]	[0, 0]	0	0	0	1916989
13RGQ265350.las	238092384.27	238093926.61	[-1480, 3629]	[-8.88, 21.774]	[0, 0]	[0, 1]	[0, 1]	[0, 0]	0	0	0	1842514
13RGQ265365.las	238092366.24	238093944.27	[-1293, 3612]	[-7.758, 21.672]	[0, 0]	[0, 1]	[0, 1]	[0, 0]	0	0	0	1886204
13RGQ265380.las	238092347.55	238093961.44	[-1098, 3631]	[-6.588, 21.786]	[0, 0]	[0, 1]	[0, 1]	[0, 0]	0	0	0	1844126
13RGQ265395.las	238092330.26	238093979.30	[-1215, 3645]	[-7.29, 21.87]	[0, 0]	[0, 1]	[0, 1]	[0, 0]	0	0	0	1867041
13RGQ265410.las	238092312.24	238093996.77	[-1364, 3615]	[-8.184, 21.69]	[0, 0]	[0, 1]	[0, 1]	[0, 0]	0	0	0	1849962
13RGQ265425.las	238092293.85	238094014.49	[-1615, 3612]	[-9.69, 21.672]	[0, 0]	[0, 1]	[0, 1]	[0, 0]	0	0	0	1931397
13RGQ265440.las	238092276.49	238094032.04	[-1735, 3579]	[-10.41, 21.474]	[0, 0]	[0, 1]	[0, 1]	[0, 0]	0	0	0	1859850
13RGQ265455.las	238092258.39	238094049.57	[-1929, 3565]	[-11.574, 21.39]	[0, 0]	[0, 1]	[0, 1]	[0, 0]	0	0	0	1941144
13RGQ265470.las	238092240.00	238094067.13	[-2095, 3564]	[-12.57, 21.384]	[0, 0]	[0, 1]	[0, 1]	[0, 0]	0	0	0	2000490
13RGQ265485.las	238092222.63	238094084.75	[-2240, 3562]	[-13.44, 21.372]	[0, 0]	[0, 1]	[0, 1]	[0, 0]	0	0	0	1931261
13RGQ265500.las	238092204.41	238159716.94	[-3599, 3565]	[-21.594, 21.39]	[0, 0]	[0, 1]	[0, 1]	[0, 0]	0	0	0	2086566
13RGQ265515.las	238092185.94	238159706.65	[-3583, 3547]	[-21.498, 21.282]	[0, 0]	[0, 1]	[0, 1]	[0, 0]	0	0	0	2326649
13RGQ265530.las	238092168.27	238159688.93	[-3584, 3545]	[-21.504, 21.27]	[0, 0]	[0, 1]	[0, 1]	[0, 0]	0	0	0	2405742
13RGQ265545.las	238092150.59	238159671.62	[-3570, 3546]	[-21.42, 21.276]	[0, 0]	[0, 1]	[0, 1]	[0, 0]	0	0	0	2641518
13RGQ265560.las	238092132.15	238159653.91	[-3585, 3546]	[-21.51, 21.276]	[0, 0]	[0, 1]	[0, 1]	[0, 0]	0	0	0	2892127
13RGQ265575.las	238092113.97	238159636.45	[-3579, 3546]	[-21.474, 21.276]	[0, 0]	[0, 1]	[0, 1]	[0, 0]	0	0	0	3074908
13RGQ265590.las	238092096.54	238159618.64	[-3585, 3548]	[-21.51, 21.288]	[0, 0]	[0, 1]	[0, 1]	[0, 0]	0	0	0	3194423
13RGQ265605.las	238092078.89	238159601.25	[-3584, 3546]	[-21.504, 21.276]	[0, 0]	[0, 1]	[0, 1]	[0, 0]	0	0	0	3500767
13RGQ265620.las	238092060.47	238159583.87	[-3585, 3548]	[-21.51, 21.288]	[0, 0]	[0, 1]	[0, 1]	[0, 0]	0	0	0	3789387
13RGQ265635.las	238092042.40	238159566.26	[-3590, 3545]	[-21.54, 21.27]	[0, 0]	[0, 1]	[0, 1]	[0, 0]	0	0	0	3732867
13RGQ265650.las	238092024.65	238159548.62	[-3617, 3545]	[-21.702, 21.27]	[0, 0]	[0, 1]	[0, 1]	[0, 0]	0	0	0	3518681
13RGQ265665.las	238092006.87	238159530.81	[-3609, 3563]	[-21.654, 21.378]	[0, 0]	[0, 1]	[0, 1]	[0, 0]	0	0	0	3064542
13RGQ265680.las	238091988.85	238159513.17	[-3643, 3578]	[-21.858, 21.468]	[0, 0]	[0, 1]	[0, 1]	[0, 0]	0	0	0	3035226
13RGQ265695.las	238091970.76	238159495.50	[-3638, 3578]	[-21.828, 21.468]	[0, 0]	[0, 1]	[0, 1]	[0, 0]	0	0	0	2882951
13RGQ265710.las	238091952.91	238159477.82	[-3667, 3579]	[-22.002, 21.474]	[0, 0]	[0, 1]	[0, 1]	[0, 0]	0	0	0	2788536
13RGQ265725.las	238091935.05	238159460.12	[-3656, 3578]	[-21.936, 21.468]	[0, 0]	[0, 1]	[0, 1]	[0, 0]	0	0	0	2718417
13RGQ265740.las	238091917.31	238159442.46	[-3655, 3578]	[-21.93, 21.468]	[0, 0]	[0, 1]	[0, 1]	[0, 0]	0	0	0	2569330
13RGQ265755.las	238091910.79	238159424.70	[-3638, 3577]	[-21.828, 21.462]	[0, 0]	[0, 1]	[0, 1]	[0, 0]	0	0	0	920444
13RGQ280005.las	238092804.95	238160299.50	[-4051, 3966]	[-24.306, 23.796]	[0, 0]	[0, 1]	[0, 1]	[0, 0]	0	0	0	3377015
13RGQ280020.las	238092786.21	238160282.17	[-4014, 3931]	[-24.084, 23.586]	[0, 0]	[0, 1]	[0, 1]	[0, 0]	0	0	0	3261105
13RGQ280035.las	238092768.17	238160264.49	[-3971, 3918]	[-23.826, 23.508]	[0, 0]	[0, 1]	[0, 1]	[0, 0]	0	0	0	3021556
13RGQ280050.las	238092749.04	238160246.83	[-3936, 3934]	[-23.616, 23.604]	[0, 0]	[0, 1]	[0, 1]	[0, 0]	0	0	0	2930770
13RGQ280065.las	238092730.88	238160228.98	[-3956, 3933]	[-23.736, 23.598]	[0, 0]	[0, 1]	[0, 1]	[0, 0]	0	0	0	2778982
13RGQ280080.las	238092712.09	238160211.78	[-3975, 3933]	[-23.85, 23.598]	[0, 0]	[0, 1]	[0, 1]	[0, 0]	0	0	0	2579854
13RGQ280095.las	238092694.36	238160193.98	[-3923, 3916]	[-23.538, 23.496]	[0, 0]	[0, 1]	[0, 1]	[0, 0]	0	0	0	2485677
13RGQ280110.las	238092676.72	238160176.98	[-3949, 3898]	[-23.694, 23.388]	[0, 0]	[0, 1]	[0, 1]	[0, 0]	0	0	0	2116761
13RGQ280125.las	238093649.77	238160159.54	[-3939, 2526]	[-23.634, 15.156]	[0, 0]	[0, 1]	[0, 1]	[0, 0]	0	0	0	1887963
13RGQ280140.las	238093667.19	238160142.12	[-3909, 2301]	[-23.454, 13.806]	[0, 0]	[0, 1]	[0, 1]	[0, 0]	0	0	0	1853852
13RGQ280155.las	238093684.37	238160124.53	[-3893, 2038]	[-23.358, 12.228]	[0, 0]	[0, 1]	[0, 1]	[0, 0]	0	0	0	1871129
13RGQ280170.las	238093701.49	238160107.25	[-3905, 1815]	[-23.43, 10.89]	[0, 0]	[0, 1]	[0, 1]	[0, 0]	0	0	0	1879502
13RGQ280185.las	238093718.73	238160089.69	[-4012, 1657]	[-24.072, 9.942]	[0, 0]	[0, 1]	[0, 1]	[0, 0]	0	0	0	1836758
13RGQ280200.las	238093736.02	238160072.26	[-3996, 1532]	[-23.976, 9.192]	[0, 0]	[0, 1]	[0, 1]	[0, 0]	0	0	0	1805760

DPH-1.3 Report on ASPRS LAS File Format (Tiled Data) - Informational - continued

File	GPS Time min	GPS Time max	Extended Scan Angle	Scan Angle Rank	Scanner Channel	Scan Direction	Edge of Flight Line	User Data	Counts for Synthetic	Key-points	Withheld	Overlap
13RGQ280215.las	238093753.57	238160054.72	[-3993, 1181]	[-23.958, 7.086]	[0, 0]	[0, 1]	[0, 1]	[0, 0]	0	0	0	1683332
13RGQ280230.las	238093770.64	238160037.12	[-3919, 1073]	[-23.514, 6.438]	[0, 0]	[0, 1]	[0, 1]	[0, 0]	0	0	0	1874403
13RGQ280245.las	238093787.97	238160019.75	[-3871, 1212]	[-23.226, 7.272]	[0, 0]	[0, 1]	[0, 1]	[0, 0]	0	0	0	1854893
13RGQ280260.las	238093805.42	238160002.09	[-3870, 1578]	[-23.22, 9.468]	[0, 0]	[0, 1]	[0, 1]	[0, 0]	0	0	0	1867842
13RGQ280275.las	238093822.68	238159984.76	[-3842, 1870]	[-23.052, 11.22]	[0, 0]	[0, 1]	[0, 1]	[0, 0]	0	0	0	1949038
13RGQ280290.las	238093839.89	238159967.48	[-3803, 1957]	[-22.818, 11.742]	[0, 0]	[0, 1]	[0, 1]	[0, 0]	0	0	0	2026007
13RGQ280305.las	238093857.43	238159949.97	[-3737, 2121]	[-22.422, 12.726]	[0, 0]	[0, 1]	[0, 1]	[0, 0]	0	0	0	1965899
13RGQ280320.las	238093874.93	238159932.72	[-3704, 2247]	[-22.224, 13.482]	[0, 0]	[0, 1]	[0, 1]	[0, 0]	0	0	0	1877060
13RGQ280335.las	238093892.17	238159915.57	[-3670, 2376]	[-22.02, 14.256]	[0, 0]	[0, 1]	[0, 1]	[0, 0]	0	0	0	1866449
13RGQ280350.las	238093909.44	238161523.60	[-3687, 3611]	[-22.122, 21.666]	[0, 0]	[0, 1]	[0, 1]	[0, 0]	0	0	0	1907868
13RGQ280365.las	238093926.62	238161542.27	[-3671, 3599]	[-22.026, 21.594]	[0, 0]	[0, 1]	[0, 1]	[0, 0]	0	0	0	2335376
13RGQ280380.las	238093944.28	238161560.59	[-3685, 3614]	[-22.11, 21.684]	[0, 0]	[0, 1]	[0, 1]	[0, 0]	0	0	0	2635169
13RGQ280395.las	238093961.45	238161579.38	[-3684, 3621]	[-22.104, 21.726]	[0, 0]	[0, 1]	[0, 1]	[0, 0]	0	0	0	2845560
13RGQ280410.las	238093979.31	238161597.97	[-3659, 3594]	[-21.954, 21.564]	[0, 0]	[0, 1]	[0, 1]	[0, 0]	0	0	0	2879174
13RGQ280425.las	238093996.78	238161616.55	[-3654, 3597]	[-21.924, 21.582]	[0, 0]	[0, 1]	[0, 1]	[0, 0]	0	0	0	3058678
13RGQ280440.las	238094014.50	238161635.22	[-3668, 3596]	[-22.008, 21.576]	[0, 0]	[0, 1]	[0, 1]	[0, 0]	0	0	0	3429921
13RGQ280455.las	238094032.05	238161653.76	[-3634, 3587]	[-21.804, 21.522]	[0, 0]	[0, 1]	[0, 1]	[0, 0]	0	0	0	3676948
13RGQ280470.las	238094049.59	238161672.55	[-3615, 3577]	[-21.69, 21.462]	[0, 0]	[0, 1]	[0, 1]	[0, 0]	0	0	0	3753761
13RGQ280485.las	238094067.14	238161690.93	[-3590, 3546]	[-21.54, 21.276]	[0, 0]	[0, 1]	[0, 1]	[0, 0]	0	0	0	3709601
13RGQ280500.las	238094084.75	238161709.61	[-3601, 3546]	[-21.606, 21.276]	[0, 0]	[0, 1]	[0, 1]	[0, 0]	0	0	0	3642323
13RGQ280515.las	238094102.34	238161728.09	[-3587, 3546]	[-21.522, 21.276]	[0, 0]	[0, 1]	[0, 1]	[0, 0]	0	0	0	3323610
13RGQ280530.las	238094120.29	238161746.20	[-3609, 3546]	[-21.654, 21.276]	[0, 0]	[0, 1]	[0, 1]	[0, 0]	0	0	0	3081371
13RGQ280545.las	238094137.93	238161764.93	[-3601, 3546]	[-21.606, 21.276]	[0, 0]	[0, 1]	[0, 1]	[0, 0]	0	0	0	2983420
13RGQ280560.las	238094155.68	238161783.20	[-3602, 3545]	[-21.612, 21.27]	[0, 0]	[0, 1]	[0, 1]	[0, 0]	0	0	0	2783421
13RGQ280575.las	238094173.39	238161801.68	[-3604, 3544]	[-21.624, 21.264]	[0, 0]	[0, 1]	[0, 1]	[0, 0]	0	0	0	2713198
13RGQ280590.las	238094191.07	238161819.98	[-3601, 3531]	[-21.606, 21.186]	[0, 0]	[0, 1]	[0, 1]	[0, 0]	0	0	0	2571657
13RGQ280605.las	238094208.65	238161838.30	[-3591, 3532]	[-21.546, 21.192]	[0, 0]	[0, 1]	[0, 1]	[0, 0]	0	0	0	2232456
13RGQ280620.las	238094226.30	238161856.66	[-3585, 3530]	[-21.51, 21.18]	[0, 0]	[0, 1]	[0, 1]	[0, 0]	0	0	0	1857020
13RGQ280635.las	238159548.33	238161875.30	[-2048, 3549]	[-12.288, 21.294]	[0, 0]	[0, 1]	[0, 1]	[0, 0]	0	0	0	1883068
13RGQ280650.las	238159530.26	238161894.01	[-1927, 3563]	[-11.562, 21.378]	[0, 0]	[0, 1]	[0, 1]	[0, 0]	0	0	0	1964509
13RGQ280665.las	238159512.85	238161912.51	[-1788, 3566]	[-10.728, 21.396]	[0, 0]	[0, 1]	[0, 1]	[0, 0]	0	0	0	2000440
13RGQ280680.las	238159494.92	238161930.87	[-1581, 3575]	[-9.486, 21.45]	[0, 0]	[0, 1]	[0, 1]	[0, 0]	0	0	0	2039994
13RGQ280695.las	238159477.49	238161949.18	[-1421, 3593]	[-8.526, 21.558]	[0, 0]	[0, 1]	[0, 1]	[0, 0]	0	0	0	2057203
13RGQ280710.las	238159459.79	238161967.55	[-1242, 3612]	[-7.452, 21.672]	[0, 0]	[0, 1]	[0, 1]	[0, 0]	0	0	0	2065816
13RGQ280725.las	238159442.31	238161986.03	[-1225, 3613]	[-7.35, 21.678]	[0, 0]	[0, 1]	[0, 1]	[0, 0]	0	0	0	1974306
13RGQ280740.las	238159424.35	238162004.36	[-1386, 3596]	[-8.316, 21.576]	[0, 0]	[0, 1]	[0, 1]	[0, 0]	0	0	0	1958981
13RGQ280755.las	238159417.77	238162011.52	[-1444, 3598]	[-8.664, 21.588]	[0, 0]	[0, 1]	[0, 1]	[0, 0]	0	0	0	741186
13RGQ295005.las	238160281.61	238161093.88	[-2046, 4031]	[-12.276, 24.186]	[0, 0]	[0, 1]	[0, 1]	[0, 0]	0	0	0	1953097
13RGQ295020.las	238160264.04	238161112.64	[-1857, 3963]	[-11.142, 23.778]	[0, 0]	[0, 1]	[0, 1]	[0, 0]	0	0	0	2032951
13RGQ295035.las	238160246.53	238161130.91	[-1672, 3914]	[-10.032, 23.484]	[0, 0]	[0, 1]	[0, 1]	[0, 0]	0	0	0	2037940
13RGQ295050.las	238160228.99	238161149.77	[-1564, 3888]	[-9.384, 23.328]	[0, 0]	[0, 1]	[0, 1]	[0, 0]	0	0	0	2017758
13RGQ295065.las	238160211.78	238161168.06	[-1226, 3919]	[-7.356, 23.514]	[0, 0]	[0, 1]	[0, 1]	[0, 0]	0	0	0	1919654
13RGQ295080.las	238160193.91	238161186.88	[-1178, 3870]	[-7.068, 23.22]	[0, 0]	[0, 1]	[0, 1]	[0, 0]	0	0	0	1863884
13RGQ295095.las	238160176.59	238161205.34	[-1467, 3864]	[-8.802, 23.184]	[0, 0]	[0, 1]	[0, 1]	[0, 0]	0	0	0	1895351
13RGQ295110.las	238160159.33	238161223.86	[-1635, 3885]	[-9.81, 23.31]	[0, 0]	[0, 1]	[0, 1]	[0, 0]	0	0	0	1974018
13RGQ295125.las	238160141.95	238161242.02	[-1928, 3879]	[-11.568, 23.274]	[0, 0]	[0, 1]	[0, 1]	[0, 0]	0	0	0	1930546
13RGQ295140.las	238160124.53	238161260.68	[-2024, 3830]	[-12.144, 22.98]	[0, 0]	[0, 1]	[0, 1]	[0, 0]	0	0	0	1961780
13RGQ295155.las	238160106.72	238161279.16	[-2332, 3827]	[-13.992, 22.962]	[0, 0]	[0, 1]	[0, 1]	[0, 0]	0	0	0	1937243
13RGQ295170.las	238160089.20	238162984.54	[-3969, 3981]	[-23.814, 23.886]	[0, 0]	[0, 1]	[0, 1]	[0, 0]	0	0	0	2162338

DPH-1.3 Report on ASPRS LAS File Format (Tiled Data) - Informational - continued

File	GPS Time min	GPS Time max	Extended Scan Angle	Scan Angle Rank	Scanner Channel	Scan Direction	Edge of Flight Line	User Data	Counts for Synthetic	Key-points	Withheld	Overlap
13RGQ295185.las	238160071.62	238162969.06	[-3973, 3985]	[-23.838, 23.91]	[0, 0]	[0, 1]	[0, 1]	[0, 0]	0	0	0	2221642
13RGQ295200.las	238160053.99	238162951.42	[-4001, 3982]	[-24.006, 23.892]	[0, 0]	[0, 1]	[0, 1]	[0, 0]	0	0	0	2489664
13RGQ295215.las	238160036.67	238162934.24	[-3967, 3946]	[-23.802, 23.676]	[0, 0]	[0, 1]	[0, 1]	[0, 0]	0	0	0	2592311
13RGQ295230.las	238160019.33	238162916.34	[-3939, 3863]	[-23.634, 23.178]	[0, 0]	[0, 1]	[0, 1]	[0, 0]	0	0	0	2859299
13RGQ295245.las	238160001.96	238162898.96	[-3906, 3864]	[-23.436, 23.184]	[0, 0]	[0, 1]	[0, 1]	[0, 0]	0	0	0	3061830
13RGQ295260.las	238159984.77	238162881.62	[-3854, 3830]	[-23.124, 22.98]	[0, 0]	[0, 1]	[0, 1]	[0, 0]	0	0	0	3197643
13RGQ295275.las	238159967.36	238162864.14	[-3811, 3799]	[-22.866, 22.794]	[0, 0]	[0, 1]	[0, 1]	[0, 0]	0	0	0	3167472
13RGQ295290.las	238159949.82	238162847.10	[-3786, 3727]	[-22.716, 22.362]	[0, 0]	[0, 1]	[0, 1]	[0, 0]	0	0	0	3541959
13RGQ295305.las	238159932.44	238162829.64	[-3754, 3695]	[-22.524, 22.17]	[0, 0]	[0, 1]	[0, 1]	[0, 0]	0	0	0	3781344
13RGQ295320.las	238159914.88	238162812.49	[-3704, 3662]	[-22.224, 21.972]	[0, 0]	[0, 1]	[0, 1]	[0, 0]	0	0	0	3815651
13RGQ295335.las	238159897.41	238162795.54	[-3686, 3630]	[-22.116, 21.78]	[0, 0]	[0, 1]	[0, 1]	[0, 0]	0	0	0	3848981
13RGQ295350.las	238159879.98	238162777.93	[-3666, 3613]	[-21.996, 21.678]	[0, 0]	[0, 1]	[0, 1]	[0, 0]	0	0	0	3745385
13RGQ295365.las	238159862.95	238162760.81	[-3636, 3615]	[-21.816, 21.69]	[0, 0]	[0, 1]	[0, 1]	[0, 0]	0	0	0	3306458
13RGQ295380.las	238159845.64	238162743.35	[-3669, 3628]	[-22.014, 21.768]	[0, 0]	[0, 1]	[0, 1]	[0, 0]	0	0	0	3052526
13RGQ295395.las	238159828.08	238162725.98	[-3653, 3627]	[-21.918, 21.762]	[0, 0]	[0, 1]	[0, 1]	[0, 0]	0	0	0	2875069
13RGQ295410.las	238159810.67	238162708.51	[-3652, 3612]	[-21.912, 21.672]	[0, 0]	[0, 1]	[0, 1]	[0, 0]	0	0	0	2715464
13RGQ295425.las	238159793.45	238162691.19	[-3636, 3611]	[-21.816, 21.666]	[0, 0]	[0, 1]	[0, 1]	[0, 0]	0	0	0	2568630
13RGQ295440.las	238159775.83	238162673.62	[-3639, 3610]	[-21.834, 21.66]	[0, 0]	[0, 1]	[0, 1]	[0, 0]	0	0	0	2178419
13RGQ295455.las	238159770.90	238162656.41	[-3622, 3593]	[-21.732, 21.558]	[0, 0]	[0, 1]	[0, 1]	[0, 0]	0	0	0	2009356
13RGQ295470.las	238161651.73	238162638.86	[-3618, 2141]	[-21.708, 12.846]	[0, 0]	[0, 1]	[0, 1]	[0, 0]	0	0	0	2037958
13RGQ295485.las	238161670.54	238162621.77	[-3596, 1995]	[-21.576, 11.97]	[0, 0]	[0, 1]	[0, 1]	[0, 0]	0	0	0	2092172
13RGQ295500.las	238161688.53	238162604.01	[-3590, 1865]	[-21.54, 11.19]	[0, 0]	[0, 1]	[0, 1]	[0, 0]	0	0	0	2096328
13RGQ295515.las	238161707.24	238162586.78	[-3603, 1628]	[-21.618, 9.768]	[0, 0]	[0, 1]	[0, 1]	[0, 0]	0	0	0	1939746
13RGQ295530.las	238161725.71	238162569.35	[-3589, 1441]	[-21.534, 8.646]	[0, 0]	[0, 1]	[0, 1]	[0, 0]	0	0	0	1920845
13RGQ295545.las	238161743.91	238162551.72	[-3595, 1246]	[-21.57, 7.476]	[0, 0]	[0, 1]	[0, 1]	[0, 0]	0	0	0	1930160
13RGQ295560.las	238161762.54	238162533.97	[-3601, 1067]	[-21.606, 6.402]	[0, 0]	[0, 1]	[0, 1]	[0, 0]	0	0	0	1897679
13RGQ295575.las	238161780.94	238162516.81	[-3586, 1183]	[-21.516, 7.098]	[0, 0]	[0, 1]	[0, 1]	[0, 0]	0	0	0	1935825
13RGQ295590.las	238161799.41	238162498.86	[-3590, 1375]	[-21.54, 8.25]	[0, 0]	[0, 1]	[0, 1]	[0, 0]	0	0	0	1858984
13RGQ295605.las	238161817.81	238162481.41	[-3590, 1509]	[-21.54, 9.054]	[0, 0]	[0, 1]	[0, 1]	[0, 0]	0	0	0	1884849
13RGQ295620.las	238161836.33	238162463.79	[-3588, 1685]	[-21.528, 10.11]	[0, 0]	[0, 1]	[0, 1]	[0, 0]	0	0	0	1984572
13RGQ295635.las	238161855.18	238162445.82	[-3603, 1937]	[-21.618, 11.622]	[0, 0]	[0, 1]	[0, 1]	[0, 0]	0	0	0	1988941
13RGQ295650.las	238161873.38	238162428.35	[-3609, 2151]	[-21.654, 12.906]	[0, 0]	[0, 1]	[0, 1]	[0, 0]	0	0	0	2008851
13RGQ295665.las	238161891.85	238171907.85	[-3616, 2346]	[-21.696, 14.076]	[0, 0]	[0, 1]	[0, 1]	[0, 0]	0	0	0	2066296
13RGQ295680.las	238161910.22	238171895.73	[-3621, 2563]	[-21.726, 15.378]	[0, 0]	[0, 1]	[0, 1]	[0, 0]	0	0	0	2430395
13RGQ295695.las	238161928.98	238171878.39	[-3642, 2734]	[-21.852, 16.404]	[0, 0]	[0, 1]	[0, 1]	[0, 0]	0	0	0	2644183
13RGQ295710.las	238161947.48	238171860.86	[-3636, 2930]	[-21.816, 17.58]	[0, 0]	[0, 1]	[0, 1]	[0, 0]	0	0	0	2752065
13RGQ295725.las	238161966.20	238171843.46	[-3653, 3133]	[-21.918, 18.798]	[0, 0]	[0, 1]	[0, 1]	[0, 0]	0	0	0	2951901
13RGQ295740.las	238161984.16	238171825.76	[-3649, 3302]	[-21.894, 19.812]	[0, 0]	[0, 1]	[0, 1]	[0, 0]	0	0	0	3201413
13RGQ295755.las	238162002.67	238171808.30	[-3655, 3365]	[-21.93, 20.19]	[0, 0]	[0, 1]	[0, 1]	[0, 0]	0	0	0	1262555
13RGQ310005.las	238161073.50	238172676.86	[-4079, 2488]	[-24.474, 14.928]	[0, 0]	[0, 1]	[0, 1]	[0, 0]	0	0	0	2176375
13RGQ310020.las	238161092.48	238172663.69	[-4064, 3999]	[-24.384, 23.994]	[0, 0]	[0, 1]	[0, 1]	[0, 0]	0	0	0	2415364
13RGQ310035.las	238161111.10	238172646.33	[-4064, 4033]	[-24.384, 24.198]	[0, 0]	[0, 1]	[0, 1]	[0, 0]	0	0	0	2786963
13RGQ310050.las	238161129.02	238172629.08	[-4055, 3982]	[-24.33, 23.892]	[0, 0]	[0, 1]	[0, 1]	[0, 0]	0	0	0	3168931
13RGQ310065.las	238161147.93	238172611.96	[-4027, 3966]	[-24.162, 23.796]	[0, 0]	[0, 1]	[0, 1]	[0, 0]	0	0	0	3535290
13RGQ310080.las	238161166.41	238172594.86	[-4048, 3979]	[-24.288, 23.874]	[0, 0]	[0, 1]	[0, 1]	[0, 0]	0	0	0	3909357
13RGQ310095.las	238161184.65	238172577.59	[-3957, 3880]	[-23.742, 23.28]	[0, 0]	[0, 1]	[0, 1]	[0, 0]	0	0	0	4182603
13RGQ310110.las	238161203.22	238172560.16	[-3905, 3816]	[-23.43, 22.896]	[0, 0]	[0, 1]	[0, 1]	[0, 0]	0	0	0	4449896
13RGQ310125.las	238161221.98	238172542.99	[-3912, 3799]	[-23.472, 22.794]	[0, 0]	[0, 1]	[0, 1]	[0, 0]	0	0	0	4798002
13RGQ310140.las	238161240.15	238172525.95	[-3870, 3795]	[-23.22, 22.77]	[0, 0]	[0, 1]	[0, 1]	[0, 0]	0	0	0	5382520

DPH-1.3 Report on ASPRS LAS File Format (Tiled Data) - Informational - continued

File	GPS Time min	GPS Time max	Extended Scan Angle	Scan Angle Rank	Scanner Channel	Scan Direction	Edge of Flight Line	User Data	Counts for Synthetic	Key-points	Withheld	Overlap
13RGQ310155.las	238161258.92	238172508.28	[-3876, 3795]	[-23.256, 22.77]	[0, 0]	[0, 1]	[0, 1]	[0, 0]	0	0	0	5499800
13RGQ310170.las	238161277.26	238172491.05	[-4012, 3910]	[-24.072, 23.46]	[0, 0]	[0, 1]	[0, 1]	[0, 0]	0	0	0	5366482
13RGQ310185.las	238161296.04	238172473.61	[-4042, 3931]	[-24.252, 23.586]	[0, 0]	[0, 1]	[0, 1]	[0, 0]	0	0	0	5629815
13RGQ310200.las	238161314.41	238172456.04	[-4041, 3946]	[-24.246, 23.676]	[0, 0]	[0, 1]	[0, 1]	[0, 0]	0	0	0	5401840
13RGQ310215.las	238161333.10	238172438.37	[-3996, 3914]	[-23.976, 23.484]	[0, 0]	[0, 1]	[0, 1]	[0, 0]	0	0	0	5460935
13RGQ310230.las	238161351.72	238172421.10	[-3928, 3881]	[-23.568, 23.286]	[0, 0]	[0, 1]	[0, 1]	[0, 0]	0	0	0	5490570
13RGQ310245.las	238161370.11	238172403.60	[-3915, 3848]	[-23.49, 23.088]	[0, 0]	[0, 1]	[0, 1]	[0, 0]	0	0	0	5249290
13RGQ310260.las	238161389.52	238172386.03	[-3872, 3816]	[-23.232, 22.896]	[0, 0]	[0, 1]	[0, 1]	[0, 0]	0	0	0	5123573
13RGQ310275.las	238161408.50	238172368.66	[-3829, 3762]	[-22.974, 22.572]	[0, 0]	[0, 1]	[0, 1]	[0, 0]	0	0	0	5192412
13RGQ310290.las	238161427.23	238172350.94	[-3769, 3714]	[-22.614, 22.284]	[0, 0]	[0, 1]	[0, 1]	[0, 0]	0	0	0	5071437
13RGQ310305.las	238162811.54	238172333.83	[-3719, 3698]	[-22.314, 22.188]	[0, 0]	[0, 1]	[0, 1]	[0, 0]	0	0	0	4908792
13RGQ310320.las	238162794.68	238172316.29	[-3703, 3644]	[-22.218, 21.864]	[0, 0]	[0, 1]	[0, 1]	[0, 0]	0	0	0	5093533
13RGQ310335.las	238162777.34	238172298.47	[-3670, 3617]	[-22.02, 21.702]	[0, 0]	[0, 1]	[0, 1]	[0, 0]	0	0	0	5134629
13RGQ310350.las	238162759.81	238172281.17	[-3670, 3617]	[-22.02, 21.702]	[0, 0]	[0, 1]	[0, 1]	[0, 0]	0	0	0	5422173
13RGQ310365.las	238162742.42	238172263.42	[-3645, 3589]	[-21.87, 21.534]	[0, 0]	[0, 1]	[0, 1]	[0, 0]	0	0	0	5551982
13RGQ310380.las	238162725.07	238172245.85	[-3620, 3578]	[-21.72, 21.468]	[0, 0]	[0, 1]	[0, 1]	[0, 0]	0	0	0	5683327
13RGQ310395.las	238162707.42	238172228.38	[-3619, 3578]	[-21.714, 21.468]	[0, 0]	[0, 1]	[0, 1]	[0, 0]	0	0	0	5848519
13RGQ310410.las	238162690.31	238172210.55	[-3621, 3585]	[-21.726, 21.51]	[0, 0]	[0, 1]	[0, 1]	[0, 0]	0	0	0	5898215
13RGQ310425.las	238162672.53	238172192.92	[-3619, 3564]	[-21.714, 21.384]	[0, 0]	[0, 1]	[0, 1]	[0, 0]	0	0	0	6122136
13RGQ310440.las	238162655.56	238172175.36	[-3603, 3563]	[-21.618, 21.378]	[0, 0]	[0, 1]	[0, 1]	[0, 0]	0	0	0	6158691
13RGQ310455.las	238162638.01	238172157.52	[-3603, 3562]	[-21.618, 21.372]	[0, 0]	[0, 1]	[0, 1]	[0, 0]	0	0	0	6219976
13RGQ310470.las	238162620.84	238172139.66	[-3605, 3563]	[-21.63, 21.378]	[0, 0]	[0, 1]	[0, 1]	[0, 0]	0	0	0	6323964
13RGQ310485.las	238162603.05	238172122.02	[-3597, 3545]	[-21.582, 21.27]	[0, 0]	[0, 1]	[0, 1]	[0, 0]	0	0	0	6420698
13RGQ310500.las	238162585.48	238174014.64	[-3588, 3545]	[-21.528, 21.27]	[0, 0]	[0, 1]	[0, 1]	[0, 0]	0	0	0	6583503
13RGQ310515.las	238162568.45	238174032.13	[-3570, 3547]	[-21.42, 21.282]	[0, 0]	[0, 1]	[0, 1]	[0, 0]	0	0	0	7195193
13RGQ310530.las	238162550.61	238174049.63	[-3579, 3552]	[-21.474, 21.312]	[0, 0]	[0, 1]	[0, 1]	[0, 0]	0	0	0	7765424
13RGQ310545.las	238162533.06	238174067.00	[-3582, 3533]	[-21.492, 21.198]	[0, 0]	[0, 1]	[0, 1]	[0, 0]	0	0	0	7925561
13RGQ310560.las	238162515.71	238174084.21	[-3584, 3545]	[-21.504, 21.27]	[0, 0]	[0, 1]	[0, 1]	[0, 0]	0	0	0	8197665
13RGQ310575.las	238162497.93	238174101.86	[-3572, 3532]	[-21.432, 21.192]	[0, 0]	[0, 1]	[0, 1]	[0, 0]	0	0	0	8651600
13RGQ310590.las	238162480.46	238174119.15	[-3569, 3533]	[-21.414, 21.198]	[0, 0]	[0, 1]	[0, 1]	[0, 0]	0	0	0	6748789
13RGQ310605.las	238162462.75	238174136.89	[-3568, 3530]	[-21.408, 21.18]	[0, 0]	[0, 1]	[0, 1]	[0, 0]	0	0	0	3505414
13RGQ310620.las	238162445.43	238174154.31	[-3585, 3546]	[-21.51, 21.276]	[0, 0]	[0, 1]	[0, 1]	[0, 0]	0	0	0	3865982
13RGQ310635.las	238162427.77	238174171.91	[-3608, 3563]	[-21.648, 21.378]	[0, 0]	[0, 1]	[0, 1]	[0, 0]	0	0	0	3864394
13RGQ310650.las	238162410.25	238174189.14	[-3602, 3547]	[-21.612, 21.282]	[0, 0]	[0, 1]	[0, 1]	[0, 0]	0	0	0	3832425
13RGQ310665.las	238162392.61	238174207.01	[-3585, 3547]	[-21.51, 21.282]	[0, 0]	[0, 1]	[0, 1]	[0, 0]	0	0	0	3661324
13RGQ310680.las	238162374.99	238174224.74	[-3446, 3561]	[-20.676, 21.366]	[0, 0]	[0, 1]	[0, 1]	[0, 0]	0	0	0	3233016
13RGQ310695.las	238162357.19	238174242.31	[-3268, 3563]	[-19.608, 21.378]	[0, 0]	[0, 1]	[0, 1]	[0, 0]	0	0	0	3020456
13RGQ310710.las	238162339.78	238174260.06	[-3126, 3564]	[-18.756, 21.384]	[0, 0]	[0, 1]	[0, 1]	[0, 0]	0	0	0	2811396
13RGQ310725.las	238162322.15	238174278.19	[-2929, 3582]	[-17.574, 21.492]	[0, 0]	[0, 1]	[0, 1]	[0, 0]	0	0	0	2631245
13RGQ310740.las	238162304.49	238174295.41	[-2750, 3601]	[-16.5, 21.606]	[0, 0]	[0, 1]	[0, 1]	[0, 0]	0	0	0	2548503
13RGQ310755.las	238162298.14	238174302.19	[-2514, 3596]	[-15.084, 21.576]	[0, 0]	[0, 1]	[0, 1]	[0, 0]	0	0	0	955882
13RGQ325005.las	238163158.62	238173427.19	[-4042, 4101]	[-24.252, 24.606]	[0, 0]	[0, 1]	[0, 1]	[0, 0]	0	0	0	9946914
13RGQ325020.las	238163141.13	238173445.11	[-4049, 4118]	[-24.294, 24.708]	[0, 0]	[0, 1]	[0, 1]	[0, 0]	0	0	0	9811030
13RGQ325035.las	238163123.92	238173463.67	[-4092, 4104]	[-24.552, 24.624]	[0, 0]	[0, 1]	[0, 1]	[0, 0]	0	0	0	9308703
13RGQ325050.las	238163106.56	238173481.89	[-4043, 4026]	[-24.258, 24.156]	[0, 0]	[0, 1]	[0, 1]	[0, 0]	0	0	0	9156942
13RGQ325065.las	238163089.34	238173500.17	[-4013, 4036]	[-24.078, 24.216]	[0, 0]	[0, 1]	[0, 1]	[0, 0]	0	0	0	8656630
13RGQ325080.las	238163071.85	238173518.36	[-4026, 3984]	[-24.156, 23.904]	[0, 0]	[0, 1]	[0, 1]	[0, 0]	0	0	0	8253925
13RGQ325095.las	238163054.75	238173536.67	[-3957, 3914]	[-23.742, 23.484]	[0, 0]	[0, 1]	[0, 1]	[0, 0]	0	0	0	8118804
13RGQ325110.las	238163037.76	238173554.79	[-3872, 3883]	[-23.232, 23.298]	[0, 0]	[0, 1]	[0, 1]	[0, 0]	0	0	0	7669760

DPH-1.3 Report on ASPRS LAS File Format (Tiled Data) - Informational - continued

File	GPS Time min	GPS Time max	Extended Scan Angle	Scan Angle Rank	Scanner Channel	Scan Direction	Edge of Flight Line	User Data	Counts for Synthetic	Key-points	Withheld	Overlap
13RGQ325125.las	238163020.41	238173572.91	[-3841, 3861]	[-23.046, 23.166]	[0, 0]	[0, 1]	[0, 1]	[0, 0]	0	0	0	7210125
13RGQ325140.las	238163016.09	238173590.51	[-3828, 3814]	[-22.968, 22.884]	[0, 0]	[0, 1]	[0, 1]	[0, 0]	0	0	0	6994196
13RGQ325155.las	238164090.41	238173608.55	[-3830, 3814]	[-22.98, 22.884]	[0, 0]	[0, 1]	[0, 1]	[0, 0]	0	0	0	6657281
13RGQ325170.las	238164108.79	238173625.91	[-3922, 3863]	[-23.532, 23.178]	[0, 0]	[0, 1]	[0, 1]	[0, 0]	0	0	0	6229345
13RGQ325185.las	238164127.01	238173643.90	[-3959, 3914]	[-23.754, 23.484]	[0, 0]	[0, 1]	[0, 1]	[0, 0]	0	0	0	6246654
13RGQ325200.las	238164146.04	238173661.77	[-4012, 3931]	[-24.072, 23.586]	[0, 0]	[0, 1]	[0, 1]	[0, 0]	0	0	0	6031794
13RGQ325215.las	238164164.03	238173679.35	[-3943, 3934]	[-23.658, 23.604]	[0, 0]	[0, 1]	[0, 1]	[0, 0]	0	0	0	6094618
13RGQ325230.las	238164182.81	238173697.36	[-3929, 3930]	[-23.574, 23.58]	[0, 0]	[0, 1]	[0, 1]	[0, 0]	0	0	0	6041597
13RGQ325245.las	238164201.62	238173715.10	[-3890, 3880]	[-23.34, 23.28]	[0, 0]	[0, 1]	[0, 1]	[0, 0]	0	0	0	5925611
13RGQ325260.las	238164219.96	238173732.84	[-3854, 3796]	[-23.124, 22.776]	[0, 0]	[0, 1]	[0, 1]	[0, 0]	0	0	0	5801337
13RGQ325275.las	238164238.14	238173750.99	[-3789, 3730]	[-22.734, 22.38]	[0, 0]	[0, 1]	[0, 1]	[0, 0]	0	0	0	5679937
13RGQ325290.las	238164257.07	238173768.87	[-3738, 3698]	[-22.428, 22.188]	[0, 0]	[0, 1]	[0, 1]	[0, 0]	0	0	0	5559329
13RGQ325305.las	238164275.73	238173786.38	[-3704, 3671]	[-22.224, 22.026]	[0, 0]	[0, 1]	[0, 1]	[0, 0]	0	0	0	5356573
13RGQ325320.las	238164294.27	238173804.13	[-3689, 3631]	[-22.134, 21.786]	[0, 0]	[0, 1]	[0, 1]	[0, 0]	0	0	0	5214826
13RGQ325335.las	238164312.79	238175055.11	[-3661, 3630]	[-21.966, 21.78]	[0, 0]	[0, 1]	[0, 1]	[0, 0]	0	0	0	5002095
13RGQ325350.las	238164331.44	238175052.49	[-3659, 3614]	[-21.954, 21.684]	[0, 0]	[0, 1]	[0, 1]	[0, 0]	0	0	0	5187483
13RGQ325365.las	238164350.32	238175035.19	[-3653, 3612]	[-21.918, 21.672]	[0, 0]	[0, 1]	[0, 1]	[0, 0]	0	0	0	5251265
13RGQ325380.las	238164369.14	238175017.49	[-3619, 3580]	[-21.714, 21.48]	[0, 0]	[0, 1]	[0, 1]	[0, 0]	0	0	0	5224542
13RGQ325395.las	238164387.95	238174999.95	[-3620, 3573]	[-21.72, 21.438]	[0, 0]	[0, 1]	[0, 1]	[0, 0]	0	0	0	5202870
13RGQ325410.las	238164406.55	238174982.20	[-3618, 3578]	[-21.708, 21.468]	[0, 0]	[0, 1]	[0, 1]	[0, 0]	0	0	0	5167197
13RGQ325425.las	238164425.21	238174964.45	[-3621, 3561]	[-21.726, 21.366]	[0, 0]	[0, 1]	[0, 1]	[0, 0]	0	0	0	5322700
13RGQ325440.las	238164444.00	238174946.75	[-3607, 3563]	[-21.642, 21.378]	[0, 0]	[0, 1]	[0, 1]	[0, 0]	0	0	0	5364814
13RGQ325455.las	238164462.80	238174929.44	[-3618, 3564]	[-21.708, 21.384]	[0, 0]	[0, 1]	[0, 1]	[0, 0]	0	0	0	5560905
13RGQ325470.las	238164481.44	238174911.70	[-3626, 3562]	[-21.756, 21.372]	[0, 0]	[0, 1]	[0, 1]	[0, 0]	0	0	0	5796207
13RGQ325485.las	238164500.13	238174894.50	[-3608, 3545]	[-21.648, 21.27]	[0, 0]	[0, 1]	[0, 1]	[0, 0]	0	0	0	5654921
13RGQ325500.las	238164518.67	238174876.72	[-3591, 3545]	[-21.546, 21.27]	[0, 0]	[0, 1]	[0, 1]	[0, 0]	0	0	0	5483637
13RGQ325515.las	238164537.03	238174859.09	[-3588, 3529]	[-21.528, 21.174]	[0, 0]	[0, 1]	[0, 1]	[0, 0]	0	0	0	4898225
13RGQ325530.las	238164555.49	238174841.54	[-3592, 3528]	[-21.552, 21.168]	[0, 0]	[0, 1]	[0, 1]	[0, 0]	0	0	0	4450031
13RGQ325545.las	238164574.57	238174824.33	[-3583, 3543]	[-21.498, 21.258]	[0, 0]	[0, 1]	[0, 1]	[0, 0]	0	0	0	4076097
13RGQ325560.las	238164592.92	238174806.52	[-3603, 3543]	[-21.618, 21.258]	[0, 0]	[0, 1]	[0, 1]	[0, 0]	0	0	0	3710824
13RGQ325575.las	238164611.22	238174789.00	[-3588, 3529]	[-21.528, 21.174]	[0, 0]	[0, 1]	[0, 1]	[0, 0]	0	0	0	3508803
13RGQ325590.las	238164630.02	238174771.36	[-3587, 3528]	[-21.522, 21.168]	[0, 0]	[0, 1]	[0, 1]	[0, 0]	0	0	0	2948266
13RGQ325605.las	238171965.26	238174754.19	[-3572, 3527]	[-21.432, 21.162]	[0, 0]	[0, 1]	[0, 1]	[0, 0]	0	0	0	2257960
13RGQ325620.las	238171959.62	238174736.81	[-3620, 3527]	[-21.72, 21.162]	[0, 0]	[0, 1]	[0, 1]	[0, 0]	0	0	0	1938647
13RGQ325635.las	238174152.73	238174719.30	[-3623, 2052]	[-21.738, 12.312]	[0, 0]	[0, 1]	[0, 1]	[0, 0]	0	0	0	1910399
13RGQ325650.las	238174170.14	238174701.83	[-3602, 1847]	[-21.612, 11.082]	[0, 0]	[0, 1]	[0, 1]	[0, 0]	0	0	0	1887291
13RGQ325665.las	238174187.80	238174684.35	[-3587, 1659]	[-21.522, 9.954]	[0, 0]	[0, 1]	[0, 1]	[0, 0]	0	0	0	1892019
13RGQ325680.las	238174205.41	238174666.91	[-3590, 1581]	[-21.54, 9.486]	[0, 0]	[0, 1]	[0, 1]	[0, 0]	0	0	0	1964329
13RGQ325695.las	238174223.13	238174649.07	[-3610, 1399]	[-21.66, 8.394]	[0, 0]	[0, 1]	[0, 1]	[0, 0]	0	0	0	1965817
13RGQ325710.las	238174240.89	238174631.54	[-3631, 1243]	[-21.786, 7.458]	[0, 0]	[0, 1]	[0, 1]	[0, 0]	0	0	0	2035348
13RGQ325725.las	238174258.70	238174613.97	[-3645, 1212]	[-21.87, 7.272]	[0, 0]	[0, 1]	[0, 1]	[0, 0]	0	0	0	2086457
13RGQ325740.las	238174275.86	238174596.25	[-3643, 1427]	[-21.858, 8.562]	[0, 0]	[0, 1]	[0, 1]	[0, 0]	0	0	0	1964157
13RGQ325755.las	238174293.97	238174578.55	[-3653, 1496]	[-21.918, 8.976]	[0, 0]	[0, 1]	[0, 1]	[0, 0]	0	0	0	738131
13RGQ340005.las	238173407.55	238175452.58	[-4196, 2298]	[-25.176, 13.788]	[0, 0]	[0, 1]	[0, 1]	[0, 0]	0	0	0	1876134
13RGQ340020.las	238173425.35	238175435.77	[-4216, 2005]	[-25.296, 12.03]	[0, 0]	[0, 1]	[0, 1]	[0, 0]	0	0	0	1841114
13RGQ340035.las	238173443.25	238175418.36	[-4183, 1833]	[-25.098, 10.998]	[0, 0]	[0, 1]	[0, 1]	[0, 0]	0	0	0	1887409
13RGQ340050.las	238173462.09	238175401.55	[-4111, 1691]	[-24.666, 10.146]	[0, 0]	[0, 1]	[0, 1]	[0, 0]	0	0	0	1997247
13RGQ340065.las	238173479.88	238175384.20	[-4115, 1433]	[-24.69, 8.598]	[0, 0]	[0, 1]	[0, 1]	[0, 0]	0	0	0	2014900
13RGQ340080.las	238173498.12	238175367.08	[-4110, 1243]	[-24.66, 7.458]	[0, 0]	[0, 1]	[0, 1]	[0, 0]	0	0	0	2013560

DPH-1.3 Report on ASPRS LAS File Format (Tiled Data) - Informational - continued

File	GPS Time min	GPS Time max	Extended Scan Angle	Scan Angle Rank	Scanner Channel	Scan Direction	Edge of Flight Line	User Data	Counts for Synthetic	Key-points	Withheld	Overlap
13RGQ340095.las	238173516.42	238175350.09	[-4041, 1312]	[-24.246, 7.872]	[0, 0]	[0, 1]	[0, 1]	[0, 0]	0	0	0	1925608
13RGQ340110.las	238173534.46	238175332.53	[-3957, 1494]	[-23.742, 8.964]	[0, 0]	[0, 1]	[0, 1]	[0, 0]	0	0	0	1915263
13RGQ340125.las	238173552.94	238175315.27	[-3906, 1663]	[-23.436, 9.978]	[0, 0]	[0, 1]	[0, 1]	[0, 0]	0	0	0	1901429
13RGQ340140.las	238173570.72	238175297.80	[-3860, 1863]	[-23.16, 11.178]	[0, 0]	[0, 1]	[0, 1]	[0, 0]	0	0	0	1854154
13RGQ340155.las	238173588.90	238175280.60	[-3856, 2091]	[-23.136, 12.546]	[0, 0]	[0, 1]	[0, 1]	[0, 0]	0	0	0	1879383
13RGQ340170.las	238173606.81	238175263.36	[-3890, 2323]	[-23.34, 13.938]	[0, 0]	[0, 1]	[0, 1]	[0, 0]	0	0	0	1984932
13RGQ340185.las	238173624.11	238176405.11	[-3924, 3914]	[-23.544, 23.484]	[0, 0]	[0, 1]	[0, 1]	[0, 0]	0	0	0	2173746
13RGQ340200.las	238173642.18	238176422.53	[-4010, 3982]	[-24.06, 23.892]	[0, 0]	[0, 1]	[0, 1]	[0, 0]	0	0	0	2347899
13RGQ340215.las	238173660.00	238176439.89	[-4045, 4000]	[-24.27, 24]	[0, 0]	[0, 1]	[0, 1]	[0, 0]	0	0	0	2626866
13RGQ340230.las	238173677.43	238176457.83	[-4032, 3998]	[-24.192, 23.988]	[0, 0]	[0, 1]	[0, 1]	[0, 0]	0	0	0	2617815
13RGQ340245.las	238173695.41	238176475.67	[-3955, 3880]	[-23.73, 23.28]	[0, 0]	[0, 1]	[0, 1]	[0, 0]	0	0	0	2799654
13RGQ340260.las	238173713.50	238176492.75	[-3847, 3758]	[-23.082, 22.548]	[0, 0]	[0, 1]	[0, 1]	[0, 0]	0	0	0	2929707
13RGQ340275.las	238173730.99	238176510.38	[-3772, 3696]	[-22.632, 22.176]	[0, 0]	[0, 1]	[0, 1]	[0, 0]	0	0	0	3352384
13RGQ340290.las	238173749.21	238176527.99	[-3756, 3680]	[-22.536, 22.08]	[0, 0]	[0, 1]	[0, 1]	[0, 0]	0	0	0	3532945
13RGQ340305.las	238173767.07	238176545.61	[-3715, 3663]	[-22.29, 21.978]	[0, 0]	[0, 1]	[0, 1]	[0, 0]	0	0	0	3779648
13RGQ340320.las	238173784.45	238176563.19	[-3703, 3631]	[-22.218, 21.786]	[0, 0]	[0, 1]	[0, 1]	[0, 0]	0	0	0	3791339
13RGQ340335.las	238173802.41	238176580.53	[-3686, 3614]	[-22.116, 21.684]	[0, 0]	[0, 1]	[0, 1]	[0, 0]	0	0	0	3783319
13RGQ340350.las	238173820.16	238176598.17	[-3670, 3613]	[-22.02, 21.678]	[0, 0]	[0, 1]	[0, 1]	[0, 0]	0	0	0	3393145
13RGQ340365.las	238173837.37	238176616.11	[-3655, 3599]	[-21.93, 21.594]	[0, 0]	[0, 1]	[0, 1]	[0, 0]	0	0	0	3197466
13RGQ340380.las	238173855.03	238176633.53	[-3623, 3578]	[-21.738, 21.468]	[0, 0]	[0, 1]	[0, 1]	[0, 0]	0	0	0	2999485
13RGQ340395.las	238173872.51	238176651.40	[-3619, 3563]	[-21.714, 21.378]	[0, 0]	[0, 1]	[0, 1]	[0, 0]	0	0	0	2907710
13RGQ340410.las	238173889.99	238176669.37	[-3608, 3566]	[-21.648, 21.396]	[0, 0]	[0, 1]	[0, 1]	[0, 0]	0	0	0	2731093
13RGQ340425.las	238173907.32	238176687.02	[-3603, 3563]	[-21.618, 21.378]	[0, 0]	[0, 1]	[0, 1]	[0, 0]	0	0	0	2643730
13RGQ340440.las	238173925.13	238176704.65	[-3619, 3564]	[-21.714, 21.384]	[0, 0]	[0, 1]	[0, 1]	[0, 0]	0	0	0	2449700
13RGQ340455.las	238173942.48	238176722.52	[-3606, 3565]	[-21.636, 21.39]	[0, 0]	[0, 1]	[0, 1]	[0, 0]	0	0	0	2175602
13RGQ340470.las	238174894.00	238176740.07	[-2050, 3560]	[-12.3, 21.36]	[0, 0]	[0, 1]	[0, 1]	[0, 0]	0	0	0	1780197
13RGQ340485.las	238174876.07	238176757.99	[-1865, 3546]	[-11.19, 21.276]	[0, 0]	[0, 1]	[0, 1]	[0, 0]	0	0	0	1861034
13RGQ340500.las	238174858.53	238176775.74	[-1663, 3545]	[-9.978, 21.27]	[0, 0]	[0, 1]	[0, 1]	[0, 0]	0	0	0	1845528
13RGQ340515.las	238174840.70	238176793.35	[-1551, 3545]	[-9.306, 21.27]	[0, 0]	[0, 1]	[0, 1]	[0, 0]	0	0	0	1910322
13RGQ340530.las	238174823.68	238176811.02	[-1498, 3546]	[-8.988, 21.276]	[0, 0]	[0, 1]	[0, 1]	[0, 0]	0	0	0	1950982
13RGQ340545.las	238174806.11	238176828.81	[-1338, 3546]	[-8.028, 21.276]	[0, 0]	[0, 1]	[0, 1]	[0, 0]	0	0	0	1977777
13RGQ340560.las	238174788.54	238176846.88	[-1145, 3546]	[-6.87, 21.276]	[0, 0]	[0, 1]	[0, 1]	[0, 0]	0	0	0	1935662
13RGQ340575.las	238174771.13	238176864.65	[-1139, 3544]	[-6.834, 21.264]	[0, 0]	[0, 1]	[0, 1]	[0, 0]	0	0	0	1841613
13RGQ340590.las	238174753.78	238176882.03	[-1396, 3545]	[-8.376, 21.27]	[0, 0]	[0, 1]	[0, 1]	[0, 0]	0	0	0	1771130
13RGQ340605.las	238174736.28	238176899.68	[-1595, 3545]	[-9.57, 21.27]	[0, 0]	[0, 1]	[0, 1]	[0, 0]	0	0	0	1852236
13RGQ340620.las	238174718.90	238176916.74	[-1888, 3565]	[-11.328, 21.39]	[0, 0]	[0, 1]	[0, 1]	[0, 0]	0	0	0	1827680
13RGQ340635.las	238174701.48	238176934.83	[-2022, 3562]	[-12.132, 21.372]	[0, 0]	[0, 1]	[0, 1]	[0, 0]	0	0	0	1938472
13RGQ340650.las	238174683.84	238177476.21	[-3601, 3548]	[-21.606, 21.288]	[0, 0]	[0, 1]	[0, 1]	[0, 0]	0	0	0	1975188
13RGQ340665.las	238174666.66	238177472.89	[-3602, 3549]	[-21.612, 21.294]	[0, 0]	[0, 1]	[0, 1]	[0, 0]	0	0	0	2356808
13RGQ340680.las	238174648.83	238177454.79	[-3620, 3562]	[-21.72, 21.372]	[0, 0]	[0, 1]	[0, 1]	[0, 0]	0	0	0	2678759
13RGQ340695.las	238174631.36	238177437.48	[-3619, 3566]	[-21.714, 21.396]	[0, 0]	[0, 1]	[0, 1]	[0, 0]	0	0	0	2775446
13RGQ340710.las	238174613.84	238177419.78	[-3620, 3584]	[-21.72, 21.504]	[0, 0]	[0, 1]	[0, 1]	[0, 0]	0	0	0	2774710
13RGQ340725.las	238174595.94	238177401.94	[-3634, 3580]	[-21.804, 21.48]	[0, 0]	[0, 1]	[0, 1]	[0, 0]	0	0	0	3002783
13RGQ340740.las	238174578.19	238177383.81	[-3637, 3597]	[-21.822, 21.582]	[0, 0]	[0, 1]	[0, 1]	[0, 0]	0	0	0	3045359
13RGQ340755.las	238174571.29	238177365.94	[-3648, 3596]	[-21.888, 21.576]	[0, 0]	[0, 1]	[0, 1]	[0, 0]	0	0	0	1207527
13RGQ355005.las	238175435.12	238176191.39	[-2418, 4144]	[-14.508, 24.864]	[0, 0]	[0, 1]	[0, 1]	[0, 0]	0	0	0	1867501
13RGQ355020.las	238175417.95	238178228.23	[-4175, 4168]	[-25.05, 25.008]	[0, 0]	[0, 1]	[0, 1]	[0, 0]	0	0	0	1986122
13RGQ355035.las	238175400.96	238178216.42	[-4164, 4117]	[-24.984, 24.702]	[0, 0]	[0, 1]	[0, 1]	[0, 0]	0	0	0	2385342
13RGQ355050.las	238175383.81	238178198.27	[-4196, 4132]	[-25.176, 24.792]	[0, 0]	[0, 1]	[0, 1]	[0, 0]	0	0	0	2396880

DPH-1.3 Report on ASPRS LAS File Format (Tiled Data) - Informational - continued

File	GPS Time min	GPS Time max	Extended Scan Angle	Scan Angle Rank	Scanner Channel	Scan Direction	Edge of Flight Line	User Data	Counts for Synthetic	Key-points	Withheld	Overlap
13RGQ355065.las	238175366.64	238178181.58	[-4169, 4116]	[-25.014, 24.696]	[0, 0]	[0, 1]	[0, 1]	[0, 0]	0	0	0	2565355
13RGQ355080.las	238175349.15	238178164.08	[-4112, 4063]	[-24.672, 24.378]	[0, 0]	[0, 1]	[0, 1]	[0, 0]	0	0	0	2585453
13RGQ355095.las	238175332.26	238178146.10	[-4025, 3997]	[-24.15, 23.982]	[0, 0]	[0, 1]	[0, 1]	[0, 0]	0	0	0	2760755
13RGQ355110.las	238175314.70	238178129.35	[-3959, 3916]	[-23.754, 23.496]	[0, 0]	[0, 1]	[0, 1]	[0, 0]	0	0	0	3085244
13RGQ355125.las	238175297.35	238178112.00	[-3954, 3828]	[-23.724, 22.968]	[0, 0]	[0, 1]	[0, 1]	[0, 0]	0	0	0	3236034
13RGQ355140.las	238175280.02	238178094.18	[-3846, 3786]	[-23.076, 22.716]	[0, 0]	[0, 1]	[0, 1]	[0, 0]	0	0	0	3544687
13RGQ355155.las	238175262.93	238178076.44	[-3829, 3785]	[-22.974, 22.711]	[0, 0]	[0, 1]	[0, 1]	[0, 0]	0	0	0	3785270
13RGQ355170.las	238175245.14	238178059.39	[-3925, 3864]	[-23.55, 23.184]	[0, 0]	[0, 1]	[0, 1]	[0, 0]	0	0	0	3725098
13RGQ355185.las	238175227.82	238178041.55	[-3958, 3865]	[-23.748, 23.19]	[0, 0]	[0, 1]	[0, 1]	[0, 0]	0	0	0	3609818
13RGQ355200.las	238175210.35	238178024.05	[-4025, 3965]	[-24.15, 23.79]	[0, 0]	[0, 1]	[0, 1]	[0, 0]	0	0	0	3169138
13RGQ355215.las	238175192.83	238178005.90	[-4050, 3968]	[-24.3, 23.808]	[0, 0]	[0, 1]	[0, 1]	[0, 0]	0	0	0	2942673
13RGQ355230.las	238175175.18	238177988.46	[-4043, 3963]	[-24.258, 23.778]	[0, 0]	[0, 1]	[0, 1]	[0, 0]	0	0	0	2964621
13RGQ355245.las	238175158.00	238177970.44	[-3982, 3897]	[-23.892, 23.382]	[0, 0]	[0, 1]	[0, 1]	[0, 0]	0	0	0	2960565
13RGQ355260.las	238175140.90	238177952.55	[-3805, 3785]	[-22.83, 22.711]	[0, 0]	[0, 1]	[0, 1]	[0, 0]	0	0	0	2701836
13RGQ355275.las	238175122.95	238177934.97	[-3738, 3735]	[-22.428, 22.411]	[0, 0]	[0, 1]	[0, 1]	[0, 0]	0	0	0	2409421
13RGQ355290.las	238175104.99	238177916.95	[-3737, 3694]	[-22.422, 22.164]	[0, 0]	[0, 1]	[0, 1]	[0, 0]	0	0	0	2279075
13RGQ355305.las	238175099.66	238177898.96	[-3705, 3663]	[-22.23, 21.978]	[0, 0]	[0, 1]	[0, 1]	[0, 0]	0	0	0	1945324
13RGQ355320.las	238176543.84	238177881.52	[-3688, 2099]	[-22.128, 12.594]	[0, 0]	[0, 1]	[0, 1]	[0, 0]	0	0	0	1969152
13RGQ355335.las	238176561.23	238177863.61	[-3669, 1961]	[-22.014, 11.766]	[0, 0]	[0, 1]	[0, 1]	[0, 0]	0	0	0	1939944
13RGQ355350.las	238176578.64	238177845.88	[-3653, 1690]	[-21.918, 10.14]	[0, 0]	[0, 1]	[0, 1]	[0, 0]	0	0	0	1963727
13RGQ355365.las	238176596.40	238177827.88	[-3636, 1570]	[-21.816, 9.42]	[0, 0]	[0, 1]	[0, 1]	[0, 0]	0	0	0	1991164
13RGQ355380.las	238176614.23	238177809.28	[-3605, 1395]	[-21.63, 8.37]	[0, 0]	[0, 1]	[0, 1]	[0, 0]	0	0	0	1853613
13RGQ355395.las	238176631.76	238177792.11	[-3619, 1205]	[-21.714, 7.23]	[0, 0]	[0, 1]	[0, 1]	[0, 0]	0	0	0	1957572
13RGQ355410.las	238176649.79	238177774.67	[-3625, 1128]	[-21.75, 6.768]	[0, 0]	[0, 1]	[0, 1]	[0, 0]	0	0	0	2003165
13RGQ355425.las	238176667.28	238177756.45	[-3605, 1291]	[-21.63, 7.746]	[0, 0]	[0, 1]	[0, 1]	[0, 0]	0	0	0	1911800
13RGQ355440.las	238176685.25	238177739.25	[-3619, 1411]	[-21.714, 8.466]	[0, 0]	[0, 1]	[0, 1]	[0, 0]	0	0	0	1932361
13RGQ355455.las	238176703.03	238177721.33	[-3624, 1543]	[-21.744, 9.258]	[0, 0]	[0, 1]	[0, 1]	[0, 0]	0	0	0	1812254
13RGQ355470.las	238176720.35	238177703.60	[-3603, 1787]	[-21.618, 10.722]	[0, 0]	[0, 1]	[0, 1]	[0, 0]	0	0	0	1833143
13RGQ355485.las	238176738.47	238177685.10	[-3603, 1964]	[-21.618, 11.784]	[0, 0]	[0, 1]	[0, 1]	[0, 0]	0	0	0	1832246
13RGQ355500.las	238176756.42	238179590.08	[-3602, 3529]	[-21.612, 21.174]	[0, 0]	[0, 1]	[0, 1]	[0, 0]	0	0	0	2022471
13RGQ355515.las	238176773.97	238179607.42	[-3609, 3543]	[-21.654, 21.258]	[0, 0]	[0, 1]	[0, 1]	[0, 0]	0	0	0	2401613
13RGQ355530.las	238176791.58	238179625.09	[-3591, 3546]	[-21.546, 21.276]	[0, 0]	[0, 1]	[0, 1]	[0, 0]	0	0	0	2618639
13RGQ355545.las	238176809.39	238179643.36	[-3598, 3544]	[-21.588, 21.264]	[0, 0]	[0, 1]	[0, 1]	[0, 0]	0	0	0	2850850
13RGQ355560.las	238176827.11	238179660.58	[-3587, 3546]	[-21.522, 21.276]	[0, 0]	[0, 1]	[0, 1]	[0, 0]	0	0	0	2934791
13RGQ355575.las	238176845.24	238179677.60	[-3595, 3544]	[-21.57, 21.264]	[0, 0]	[0, 1]	[0, 1]	[0, 0]	0	0	0	3043952
13RGQ355590.las	238176862.82	238179695.35	[-3586, 3545]	[-21.516, 21.27]	[0, 0]	[0, 1]	[0, 1]	[0, 0]	0	0	0	3160598
13RGQ355605.las	238176879.86	238179712.72	[-3603, 3546]	[-21.618, 21.276]	[0, 0]	[0, 1]	[0, 1]	[0, 0]	0	0	0	3298335
13RGQ355620.las	238176897.99	238179729.88	[-3620, 3561]	[-21.72, 21.366]	[0, 0]	[0, 1]	[0, 1]	[0, 0]	0	0	0	3476185
13RGQ355635.las	238176914.87	238179747.75	[-3619, 3566]	[-21.714, 21.396]	[0, 0]	[0, 1]	[0, 1]	[0, 0]	0	0	0	3858252
13RGQ355650.las	238176933.15	238179765.87	[-3600, 3562]	[-21.6, 21.372]	[0, 0]	[0, 1]	[0, 1]	[0, 0]	0	0	0	3861940
13RGQ355665.las	238176950.56	238179783.27	[-3603, 3565]	[-21.618, 21.39]	[0, 0]	[0, 1]	[0, 1]	[0, 0]	0	0	0	3459944
13RGQ355680.las	238176968.25	238179800.73	[-3609, 3564]	[-21.654, 21.384]	[0, 0]	[0, 1]	[0, 1]	[0, 0]	0	0	0	3068460
13RGQ355695.las	238176986.08	238179818.35	[-3604, 3564]	[-21.624, 21.384]	[0, 0]	[0, 1]	[0, 1]	[0, 0]	0	0	0	3033106
13RGQ355710.las	238177003.83	238179835.66	[-3636, 3581]	[-21.816, 21.486]	[0, 0]	[0, 1]	[0, 1]	[0, 0]	0	0	0	2864075
13RGQ355725.las	238177020.95	238179853.71	[-3621, 3579]	[-21.726, 21.474]	[0, 0]	[0, 1]	[0, 1]	[0, 0]	0	0	0	2840423
13RGQ355740.las	238177038.97	238179871.10	[-3635, 3594]	[-21.81, 21.564]	[0, 0]	[0, 1]	[0, 1]	[0, 0]	0	0	0	2634615
13RGQ355755.las	238177056.78	238179877.99	[-3653, 3603]	[-21.918, 21.618]	[0, 0]	[0, 1]	[0, 1]	[0, 0]	0	0	0	981658
13RGQ370005.las	238176172.05	238179003.34	[-4184, 4150]	[-25.104, 24.9]	[0, 0]	[0, 1]	[0, 1]	[0, 0]	0	0	0	3767241
13RGQ370020.las	238176189.70	238179021.02	[-4181, 4117]	[-25.086, 24.702]	[0, 0]	[0, 1]	[0, 1]	[0, 0]	0	0	0	3869527

DPH-1.3 Report on ASPRS LAS File Format (Tiled Data) - Informational - continued

File	GPS Time min	GPS Time max	Extended Scan Angle	Scan Angle Rank	Scanner Channel	Scan Direction	Edge of Flight Line	User Data	Counts for Synthetic	Key-points	Withheld	Overlap
13RGQ370035.las	238176207.36	238179038.87	[-4160, 4184]	[-24.96, 25.104]	[0, 0]	[0, 1]	[0, 1]	[0, 0]	0	0	0	3385557
13RGQ370050.las	238176224.78	238179057.37	[-4183, 4166]	[-25.098, 24.996]	[0, 0]	[0, 1]	[0, 1]	[0, 0]	0	0	0	3063275
13RGQ370065.las	238176242.36	238179075.65	[-4162, 4150]	[-24.972, 24.9]	[0, 0]	[0, 1]	[0, 1]	[0, 0]	0	0	0	3059291
13RGQ370080.las	238176260.26	241900833.03	[-4112, 4083]	[-24.672, 24.498]	[0, 0]	[0, 1]	[0, 1]	[0, 0]	0	0	0	4612300
13RGQ370095.las	238176278.12	241900833.03	[-4068, 4047]	[-24.408, 24.282]	[0, 0]	[0, 1]	[0, 1]	[0, 0]	0	0	0	3479117
13RGQ370110.las	238176295.99	238179129.32	[-3906, 4064]	[-23.436, 24.384]	[0, 0]	[0, 1]	[0, 1]	[0, 0]	0	0	0	2547756
13RGQ370125.las	238176314.21	238179148.18	[-3873, 3913]	[-23.238, 23.478]	[0, 0]	[0, 1]	[0, 1]	[0, 0]	0	0	0	2569057
13RGQ370140.las	238176331.59	238179166.12	[-3841, 3822]	[-23.046, 22.932]	[0, 0]	[0, 1]	[0, 1]	[0, 0]	0	0	0	2190850
13RGQ370155.las	238178058.63	238179185.22	[-2287, 3764]	[-13.722, 22.584]	[0, 0]	[0, 1]	[0, 1]	[0, 0]	0	0	0	1968258
13RGQ370170.las	238178040.90	238179202.17	[-2215, 3881]	[-13.29, 23.286]	[0, 0]	[0, 1]	[0, 1]	[0, 0]	0	0	0	1970336
13RGQ370185.las	238178023.48	238179218.87	[-2117, 3901]	[-12.702, 23.406]	[0, 0]	[0, 1]	[0, 1]	[0, 0]	0	0	0	2007869
13RGQ370200.las	238178005.36	238179236.91	[-1868, 3946]	[-11.208, 23.676]	[0, 0]	[0, 1]	[0, 1]	[0, 0]	0	0	0	2100381
13RGQ370215.las	238177987.81	238179254.59	[-1653, 3980]	[-9.918, 23.88]	[0, 0]	[0, 1]	[0, 1]	[0, 0]	0	0	0	1923420
13RGQ370230.las	238177969.72	238179273.14	[-1483, 3965]	[-8.898, 23.79]	[0, 0]	[0, 1]	[0, 1]	[0, 0]	0	0	0	1971956
13RGQ370245.las	238177952.08	238179290.27	[-1332, 3930]	[-7.992, 23.58]	[0, 0]	[0, 1]	[0, 1]	[0, 0]	0	0	0	1958472
13RGQ370260.las	238177934.25	238179307.84	[-1377, 3729]	[-8.262, 22.374]	[0, 0]	[0, 1]	[0, 1]	[0, 0]	0	0	0	1925279
13RGQ370275.las	238177916.60	238179326.33	[-1430, 3697]	[-8.58, 22.182]	[0, 0]	[0, 1]	[0, 1]	[0, 0]	0	0	0	1963879
13RGQ370290.las	238177898.45	238179343.65	[-1668, 3678]	[-10.008, 22.068]	[0, 0]	[0, 1]	[0, 1]	[0, 0]	0	0	0	1845374
13RGQ370305.las	238177881.00	238179361.71	[-1810, 3645]	[-10.86, 21.87]	[0, 0]	[0, 1]	[0, 1]	[0, 0]	0	0	0	1926415
13RGQ370320.las	238177863.05	238179379.36	[-2016, 3630]	[-12.096, 21.78]	[0, 0]	[0, 1]	[0, 1]	[0, 0]	0	0	0	1830713
13RGQ370335.las	238177845.26	238180661.43	[-3619, 3615]	[-21.714, 21.69]	[0, 0]	[0, 1]	[0, 1]	[0, 0]	0	0	0	1838292
13RGQ370350.las	238177827.28	238180659.49	[-3623, 3581]	[-21.738, 21.486]	[0, 0]	[0, 1]	[0, 1]	[0, 0]	0	0	0	2020277
13RGQ370365.las	238177808.86	238180643.21	[-3620, 3579]	[-21.72, 21.474]	[0, 0]	[0, 1]	[0, 1]	[0, 0]	0	0	0	2496968
13RGQ370380.las	238177791.38	238180624.83	[-3621, 3564]	[-21.726, 21.384]	[0, 0]	[0, 1]	[0, 1]	[0, 0]	0	0	0	2519228
13RGQ370395.las	238177774.19	238180607.60	[-3625, 3563]	[-21.75, 21.378]	[0, 0]	[0, 1]	[0, 1]	[0, 0]	0	0	0	2650553
13RGQ370410.las	238177755.83	238180590.54	[-3602, 3564]	[-21.612, 21.384]	[0, 0]	[0, 1]	[0, 1]	[0, 0]	0	0	0	3031673
13RGQ370425.las	238177738.67	238180572.06	[-3603, 3558]	[-21.618, 21.348]	[0, 0]	[0, 1]	[0, 1]	[0, 0]	0	0	0	2964641
13RGQ370440.las	238177720.79	238180555.34	[-3605, 3564]	[-21.63, 21.384]	[0, 0]	[0, 1]	[0, 1]	[0, 0]	0	0	0	3219916
13RGQ370455.las	238177702.79	238180537.25	[-3607, 3562]	[-21.642, 21.372]	[0, 0]	[0, 1]	[0, 1]	[0, 0]	0	0	0	3641118
13RGQ370470.las	238177684.80	238180518.90	[-3618, 3562]	[-21.708, 21.372]	[0, 0]	[0, 1]	[0, 1]	[0, 0]	0	0	0	3897853
13RGQ370485.las	238177667.65	238180501.60	[-3587, 3542]	[-21.522, 21.252]	[0, 0]	[0, 1]	[0, 1]	[0, 0]	0	0	0	3886629
13RGQ370500.las	238177649.48	238180483.90	[-3586, 3532]	[-21.516, 21.192]	[0, 0]	[0, 1]	[0, 1]	[0, 0]	0	0	0	3808987
13RGQ370515.las	238177631.60	238180465.93	[-3602, 3533]	[-21.612, 21.198]	[0, 0]	[0, 1]	[0, 1]	[0, 0]	0	0	0	3434522
13RGQ370530.las	238177614.00	238180447.95	[-3587, 3528]	[-21.522, 21.168]	[0, 0]	[0, 1]	[0, 1]	[0, 0]	0	0	0	3154525
13RGQ370545.las	238177596.04	238180430.43	[-3603, 3545]	[-21.618, 21.27]	[0, 0]	[0, 1]	[0, 1]	[0, 0]	0	0	0	3060799
13RGQ370560.las	238177578.69	238180411.81	[-3601, 3545]	[-21.606, 21.27]	[0, 0]	[0, 1]	[0, 1]	[0, 0]	0	0	0	2730078
13RGQ370575.las	238177561.12	238180393.92	[-3603, 3544]	[-21.618, 21.264]	[0, 0]	[0, 1]	[0, 1]	[0, 0]	0	0	0	2704398
13RGQ370590.las	238177543.25	238180376.45	[-3598, 3530]	[-21.588, 21.18]	[0, 0]	[0, 1]	[0, 1]	[0, 0]	0	0	0	2719910
13RGQ370605.las	238177525.56	238180357.84	[-3604, 3545]	[-21.624, 21.27]	[0, 0]	[0, 1]	[0, 1]	[0, 0]	0	0	0	2490115
13RGQ370620.las	238177507.40	238180341.04	[-3619, 3557]	[-21.714, 21.342]	[0, 0]	[0, 1]	[0, 1]	[0, 0]	0	0	0	2281834
13RGQ370635.las	238177505.04	238180323.00	[-3619, 3567]	[-21.714, 21.402]	[0, 0]	[0, 1]	[0, 1]	[0, 0]	0	0	0	1895048
13RGQ370650.las	238179746.43	238180304.43	[-3623, 1828]	[-21.738, 10.968]	[0, 0]	[0, 1]	[0, 1]	[0, 0]	0	0	0	1866595
13RGQ370665.las	238179764.27	238180287.24	[-3624, 1614]	[-21.744, 9.684]	[0, 0]	[0, 1]	[0, 1]	[0, 0]	0	0	0	1926604
13RGQ370680.las	238179781.70	238180269.01	[-3623, 1542]	[-21.738, 9.252]	[0, 0]	[0, 1]	[0, 1]	[0, 0]	0	0	0	1961643
13RGQ370695.las	238179799.06	238180251.45	[-3638, 1302]	[-21.828, 7.812]	[0, 0]	[0, 1]	[0, 1]	[0, 0]	0	0	0	1988899
13RGQ370710.las	238179817.10	238180233.66	[-3637, 1137]	[-21.822, 6.822]	[0, 0]	[0, 1]	[0, 1]	[0, 0]	0	0	0	2028138
13RGQ370725.las	238179834.26	238180215.15	[-3637, 1260]	[-21.822, 7.56]	[0, 0]	[0, 1]	[0, 1]	[0, 0]	0	0	0	2014198
13RGQ370740.las	238179852.50	238180197.12	[-3655, 1377]	[-21.93, 8.262]	[0, 0]	[0, 1]	[0, 1]	[0, 0]	0	0	0	1921367
13RGQ370755.las	238179869.25	238180179.14	[-3667, 1518]	[-22.002, 9.108]	[0, 0]	[0, 1]	[0, 1]	[0, 0]	0	0	0	792977

DPH-1.3 Report on ASPRS LAS File Format (Tiled Data) - Informational - continued

File	GPS Time min	GPS Time max	Extended Scan Angle	Scan Angle Rank	Scanner Channel	Scan Direction	Edge of Flight Line	User Data	Counts for Synthetic	Key-points	Withheld	Overlap
13RGQ385005.las	238178983.71	238181069.89	[-4253, 2573]	[-25.518, 15.438]	[0, 0]	[0, 1]	[0, 1]	[0, 0]	0	0	0	2080182
13RGQ385020.las	238179001.01	238181051.77	[-4212, 2223]	[-25.272, 13.338]	[0, 0]	[0, 1]	[0, 1]	[0, 0]	0	0	0	2019703
13RGQ385035.las	238179018.84	238181033.82	[-4250, 2069]	[-25.5, 12.414]	[0, 0]	[0, 1]	[0, 1]	[0, 0]	0	0	0	2060188
13RGQ385050.las	238179036.78	238181014.97	[-4252, 1960]	[-25.512, 11.76]	[0, 0]	[0, 1]	[0, 1]	[0, 0]	0	0	0	2029274
13RGQ385065.las	238179055.34	238180997.36	[-4200, 1770]	[-25.2, 10.62]	[0, 0]	[0, 1]	[0, 1]	[0, 0]	0	0	0	2032286
13RGQ385080.las	238179073.58	241900816.03	[-4134, 3836]	[-24.804, 23.016]	[0, 0]	[0, 1]	[0, 1]	[0, 0]	0	0	0	3587477
13RGQ385095.las	238179091.52	241900815.19	[-4112, 1356]	[-24.672, 8.136]	[0, 0]	[0, 1]	[0, 1]	[0, 0]	0	0	0	2857730
13RGQ385110.las	238179109.36	238180943.81	[-4112, 1367]	[-24.672, 8.202]	[0, 0]	[0, 1]	[0, 1]	[0, 0]	0	0	0	1943591
13RGQ385125.las	238179126.64	238180924.30	[-4011, 1526]	[-24.066, 9.156]	[0, 0]	[0, 1]	[0, 1]	[0, 0]	0	0	0	1955440
13RGQ385140.las	238179145.67	238180905.90	[-3886, 1699]	[-23.316, 10.194]	[0, 0]	[0, 1]	[0, 1]	[0, 0]	0	0	0	1926319
13RGQ385155.las	238179164.44	238180887.06	[-3847, 1805]	[-23.082, 10.83]	[0, 0]	[0, 1]	[0, 1]	[0, 0]	0	0	0	1941977
13RGQ385170.las	238179183.45	238180868.87	[-3807, 1916]	[-22.842, 11.496]	[0, 0]	[0, 1]	[0, 1]	[0, 0]	0	0	0	1706915
13RGQ385185.las	238179200.13	238182040.78	[-3850, 3833]	[-23.1, 22.998]	[0, 0]	[0, 1]	[0, 1]	[0, 0]	0	0	0	1678013
13RGQ385200.las	238179217.09	238182059.62	[-4013, 3889]	[-24.078, 23.334]	[0, 0]	[0, 1]	[0, 1]	[0, 0]	0	0	0	2020417
13RGQ385215.las	238179234.82	238182076.93	[-4045, 4008]	[-24.27, 24.048]	[0, 0]	[0, 1]	[0, 1]	[0, 0]	0	0	0	2145431
13RGQ385230.las	238179252.75	238182094.76	[-3992, 3970]	[-23.952, 23.82]	[0, 0]	[0, 1]	[0, 1]	[0, 0]	0	0	0	2640362
13RGQ385245.las	238179270.92	238182114.24	[-3920, 3817]	[-23.52, 22.902]	[0, 0]	[0, 1]	[0, 1]	[0, 0]	0	0	0	2994771
13RGQ385260.las	238179288.51	238182131.52	[-3806, 3804]	[-22.836, 22.824]	[0, 0]	[0, 1]	[0, 1]	[0, 0]	0	0	0	2872287
13RGQ385275.las	238179306.04	238182149.71	[-3756, 3707]	[-22.536, 22.242]	[0, 0]	[0, 1]	[0, 1]	[0, 0]	0	0	0	3256877
13RGQ385290.las	238179324.39	238182168.11	[-3738, 3669]	[-22.428, 22.014]	[0, 0]	[0, 1]	[0, 1]	[0, 0]	0	0	0	3448372
13RGQ385305.las	238179341.59	238182186.00	[-3737, 3698]	[-22.422, 22.188]	[0, 0]	[0, 1]	[0, 1]	[0, 0]	0	0	0	3744829
13RGQ385320.las	238179359.85	238182206.10	[-3692, 3700]	[-22.152, 22.2]	[0, 0]	[0, 1]	[0, 1]	[0, 0]	0	0	0	3870633
13RGQ385335.las	238179377.16	238182223.56	[-3673, 3622]	[-22.038, 21.732]	[0, 0]	[0, 1]	[0, 1]	[0, 0]	0	0	0	3749465
13RGQ385350.las	238179394.54	238182245.03	[-3625, 3586]	[-21.75, 21.516]	[0, 0]	[0, 1]	[0, 1]	[0, 0]	0	0	0	3798869
13RGQ385365.las	238179412.69	238182264.71	[-3619, 3568]	[-21.714, 21.408]	[0, 0]	[0, 1]	[0, 1]	[0, 0]	0	0	0	3382601
13RGQ385380.las	238179430.18	238182285.25	[-3621, 3548]	[-21.726, 21.288]	[0, 0]	[0, 1]	[0, 1]	[0, 0]	0	0	0	3267219
13RGQ385395.las	238179447.44	238182303.82	[-3617, 3555]	[-21.702, 21.33]	[0, 0]	[0, 1]	[0, 1]	[0, 0]	0	0	0	3077167
13RGQ385410.las	238179465.00	238182321.79	[-3601, 3553]	[-21.606, 21.318]	[0, 0]	[0, 1]	[0, 1]	[0, 0]	0	0	0	2931667
13RGQ385425.las	238179482.89	238182340.85	[-3620, 3565]	[-21.72, 21.39]	[0, 0]	[0, 1]	[0, 1]	[0, 0]	0	0	0	2765970
13RGQ385440.las	238179500.36	238182359.43	[-3608, 3571]	[-21.648, 21.426]	[0, 0]	[0, 1]	[0, 1]	[0, 0]	0	0	0	2696528
13RGQ385455.las	238179518.25	238182378.21	[-3603, 3566]	[-21.618, 21.396]	[0, 0]	[0, 1]	[0, 1]	[0, 0]	0	0	0	2340557
13RGQ385470.las	238179536.46	238182397.46	[-3603, 3565]	[-21.618, 21.39]	[0, 0]	[0, 1]	[0, 1]	[0, 0]	0	0	0	1988763
13RGQ385485.las	238180483.58	238182415.73	[-1941, 3544]	[-11.646, 21.264]	[0, 0]	[0, 1]	[0, 1]	[0, 0]	0	0	0	1886628
13RGQ385500.las	238180465.83	238182435.65	[-1736, 3546]	[-10.416, 21.276]	[0, 0]	[0, 1]	[0, 1]	[0, 0]	0	0	0	2009877
13RGQ385515.las	238180447.41	238182453.40	[-3524, 3557]	[-21.144, 21.342]	[0, 0]	[0, 1]	[0, 1]	[0, 0]	0	0	0	1905435
13RGQ385530.las	238180429.75	238182471.44	[-1419, 3549]	[-8.514, 21.294]	[0, 0]	[0, 1]	[0, 1]	[0, 0]	0	0	0	1913802
13RGQ385545.las	238180411.42	238182490.39	[-1271, 3546]	[-7.626, 21.276]	[0, 0]	[0, 1]	[0, 1]	[0, 0]	0	0	0	2014354
13RGQ385560.las	238180393.70	238182508.46	[-1127, 3532]	[-6.762, 21.192]	[0, 0]	[0, 1]	[0, 1]	[0, 0]	0	0	0	1988562
13RGQ385575.las	238180376.24	238182526.16	[-1278, 3546]	[-7.668, 21.276]	[0, 0]	[0, 1]	[0, 1]	[0, 0]	0	0	0	1880264
13RGQ385590.las	238180357.84	238182544.07	[-1435, 3545]	[-8.61, 21.27]	[0, 0]	[0, 1]	[0, 1]	[0, 0]	0	0	0	1923443
13RGQ385605.las	238180340.84	238182562.47	[-1651, 3550]	[-9.906, 21.3]	[0, 0]	[0, 1]	[0, 1]	[0, 0]	0	0	0	1886786
13RGQ385620.las	238180322.81	238182580.70	[-1828, 3566]	[-10.968, 21.396]	[0, 0]	[0, 1]	[0, 1]	[0, 0]	0	0	0	1963959
13RGQ385635.las	238180304.44	238182599.07	[-2027, 3570]	[-12.162, 21.42]	[0, 0]	[0, 1]	[0, 1]	[0, 0]	0	0	0	2033489
13RGQ385650.las	238180287.02	238247398.10	[-3607, 3566]	[-21.642, 21.396]	[0, 0]	[0, 1]	[0, 1]	[0, 0]	0	0	0	1962536
13RGQ385665.las	238180269.02	238247395.08	[-3620, 3582]	[-21.72, 21.492]	[0, 0]	[0, 1]	[0, 1]	[0, 0]	0	0	0	2351138
13RGQ385680.las	238180251.46	238247377.59	[-3625, 3569]	[-21.75, 21.414]	[0, 0]	[0, 1]	[0, 1]	[0, 0]	0	0	0	2609023
13RGQ385695.las	238180233.56	238247360.03	[-3621, 3577]	[-21.726, 21.462]	[0, 0]	[0, 1]	[0, 1]	[0, 0]	0	0	0	2751958
13RGQ385710.las	238180215.01	238247342.72	[-3619, 3579]	[-21.714, 21.474]	[0, 0]	[0, 1]	[0, 1]	[0, 0]	0	0	0	2832005
13RGQ385725.las	238180197.13	238247324.99	[-3625, 3598]	[-21.75, 21.588]	[0, 0]	[0, 1]	[0, 1]	[0, 0]	0	0	0	2959846

DPH-1.3 Report on ASPRS LAS File Format (Tiled Data) - Informational - continued

File	GPS Time min	GPS Time max	Extended Scan Angle	Scan Angle Rank	Scanner Channel	Scan Direction	Edge of Flight Line	User Data	Counts for Synthetic	Key-points	Withheld	Overlap
13RGQ385740.las	238180179.15	238247307.03	[-3668, 3628]	[-22.008, 21.768]	[0, 0]	[0, 1]	[0, 1]	[0, 0]	0	0	0	3217157
13RGQ385755.las	238180171.90	238247289.34	[-3653, 3634]	[-21.918, 21.804]	[0, 0]	[0, 1]	[0, 1]	[0, 0]	0	0	0	1293114
13RGQ400005.las	238181051.04	238181823.93	[-2230, 4186]	[-13.38, 25.116]	[0, 0]	[0, 1]	[0, 1]	[0, 0]	0	0	0	1926998
13RGQ400020.las	238181032.94	238181841.55	[-2471, 4204]	[-14.826, 25.224]	[0, 0]	[0, 1]	[0, 1]	[0, 0]	0	0	0	1862385
13RGQ400035.las	238181014.43	238248133.24	[-4258, 4192]	[-25.548, 25.152]	[0, 0]	[0, 1]	[0, 1]	[0, 0]	0	0	0	2236174
13RGQ400050.las	238180996.65	238248119.43	[-4230, 4209]	[-25.38, 25.254]	[0, 0]	[0, 1]	[0, 1]	[0, 0]	0	0	0	2353248
13RGQ400065.las	238180978.69	238248101.78	[-4198, 4189]	[-25.188, 25.134]	[0, 0]	[0, 1]	[0, 1]	[0, 0]	0	0	0	2642157
13RGQ400080.las	238180960.13	241900796.35	[-4125, 4084]	[-24.75, 24.504]	[0, 0]	[0, 1]	[0, 1]	[0, 0]	0	0	0	4307814
13RGQ400095.las	238180942.53	241900795.67	[-4032, 4019]	[-24.192, 24.114]	[0, 0]	[0, 1]	[0, 1]	[0, 0]	0	0	0	4062028
13RGQ400110.las	238180923.45	238248048.65	[-4028, 3934]	[-24.168, 23.604]	[0, 0]	[0, 1]	[0, 1]	[0, 0]	0	0	0	3253215
13RGQ400125.las	238180904.93	238248030.85	[-3872, 3872]	[-23.232, 23.232]	[0, 0]	[0, 1]	[0, 1]	[0, 0]	0	0	0	3230610
13RGQ400140.las	238180886.24	238248013.40	[-3807, 3833]	[-22.842, 22.998]	[0, 0]	[0, 1]	[0, 1]	[0, 0]	0	0	0	3631985
13RGQ400155.las	238180868.16	238247995.68	[-3771, 3791]	[-22.626, 22.746]	[0, 0]	[0, 1]	[0, 1]	[0, 0]	0	0	0	3647779
13RGQ400170.las	238180849.99	238247977.65	[-3795, 3739]	[-22.77, 22.434]	[0, 0]	[0, 1]	[0, 1]	[0, 0]	0	0	0	4068749
13RGQ400185.las	238180832.67	238247959.86	[-3912, 3841]	[-23.472, 23.046]	[0, 0]	[0, 1]	[0, 1]	[0, 0]	0	0	0	3949630
13RGQ400200.las	238180815.27	238247941.75	[-3927, 3945]	[-23.562, 23.67]	[0, 0]	[0, 1]	[0, 1]	[0, 0]	0	0	0	3834376
13RGQ400215.las	238180798.66	238247924.34	[-4042, 3985]	[-24.252, 23.91]	[0, 0]	[0, 1]	[0, 1]	[0, 0]	0	0	0	3335250
13RGQ400230.las	238180781.69	238247906.13	[-4048, 3918]	[-24.288, 23.508]	[0, 0]	[0, 1]	[0, 1]	[0, 0]	0	0	0	3104930
13RGQ400245.las	238180763.74	238247887.97	[-4020, 3796]	[-24.12, 22.776]	[0, 0]	[0, 1]	[0, 1]	[0, 0]	0	0	0	2921930
13RGQ400260.las	238180747.21	238247870.34	[-4013, 3746]	[-24.078, 22.476]	[0, 0]	[0, 1]	[0, 1]	[0, 0]	0	0	0	2778382
13RGQ400275.las	238180729.32	238247852.58	[-3891, 3714]	[-23.346, 22.284]	[0, 0]	[0, 1]	[0, 1]	[0, 0]	0	0	0	2654732
13RGQ400290.las	238180711.78	238247834.57	[-3766, 3681]	[-22.596, 22.086]	[0, 0]	[0, 1]	[0, 1]	[0, 0]	0	0	0	2490503
13RGQ400305.las	238180708.01	238247816.77	[-3758, 3680]	[-22.548, 22.08]	[0, 0]	[0, 1]	[0, 1]	[0, 0]	0	0	0	2057579
13RGQ400320.las	238182184.46	238247799.67	[-3758, 2228]	[-22.548, 13.368]	[0, 0]	[0, 1]	[0, 1]	[0, 0]	0	0	0	1998394
13RGQ400335.las	238182203.30	238247782.07	[-3679, 2007]	[-22.074, 12.042]	[0, 0]	[0, 1]	[0, 1]	[0, 0]	0	0	0	1968024
13RGQ400350.las	238182221.71	238247764.39	[-3674, 1821]	[-22.044, 10.926]	[0, 0]	[0, 1]	[0, 1]	[0, 0]	0	0	0	2052030
13RGQ400365.las	238182242.65	238247747.45	[-3606, 1615]	[-21.636, 9.69]	[0, 0]	[0, 1]	[0, 1]	[0, 0]	0	0	0	2044718
13RGQ400380.las	238182262.51	238247729.90	[-3606, 1376]	[-21.636, 8.256]	[0, 0]	[0, 1]	[0, 1]	[0, 0]	0	0	0	2113194
13RGQ400395.las	238182283.43	238247712.24	[-3591, 1235]	[-21.546, 7.41]	[0, 0]	[0, 1]	[0, 1]	[0, 0]	0	0	0	2003891
13RGQ400410.las	238182302.01	238247694.87	[-3607, 1059]	[-21.642, 6.354]	[0, 0]	[0, 1]	[0, 1]	[0, 0]	0	0	0	1946775
13RGQ400425.las	238182320.31	238247677.25	[-3589, 1239]	[-21.534, 7.434]	[0, 0]	[0, 1]	[0, 1]	[0, 0]	0	0	0	1935108
13RGQ400440.las	238182338.90	238247659.74	[-3621, 1448]	[-21.726, 8.688]	[0, 0]	[0, 1]	[0, 1]	[0, 0]	0	0	0	1893917
13RGQ400455.las	238182357.29	238247642.19	[-3625, 1644]	[-21.75, 9.864]	[0, 0]	[0, 1]	[0, 1]	[0, 0]	0	0	0	1978787
13RGQ400470.las	238182376.45	238247624.50	[-3620, 1858]	[-21.72, 11.148]	[0, 0]	[0, 1]	[0, 1]	[0, 0]	0	0	0	1961051
13RGQ400485.las	238182395.50	238247606.88	[-3591, 2084]	[-21.546, 12.504]	[0, 0]	[0, 1]	[0, 1]	[0, 0]	0	0	0	1981136
13RGQ400500.las	238182413.96	238249565.71	[-3592, 3547]	[-21.552, 21.282]	[0, 0]	[0, 1]	[0, 1]	[0, 0]	0	0	0	2089659
13RGQ400515.las	238182433.78	238249583.78	[-3605, 3547]	[-21.63, 21.282]	[0, 0]	[0, 1]	[0, 1]	[0, 0]	0	0	0	2370740
13RGQ400530.las	238182451.59	238249601.61	[-3588, 3547]	[-21.528, 21.282]	[0, 0]	[0, 1]	[0, 1]	[0, 0]	0	0	0	2552452
13RGQ400545.las	238182469.78	238249619.37	[-3595, 3548]	[-21.57, 21.288]	[0, 0]	[0, 1]	[0, 1]	[0, 0]	0	0	0	2723321
13RGQ400560.las	238182488.04	238249637.47	[-3589, 3546]	[-21.534, 21.276]	[0, 0]	[0, 1]	[0, 1]	[0, 0]	0	0	0	2888046
13RGQ400575.las	238182506.58	238249655.40	[-3589, 3547]	[-21.534, 21.282]	[0, 0]	[0, 1]	[0, 1]	[0, 0]	0	0	0	2982785
13RGQ400590.las	238182524.58	238249673.31	[-3592, 3565]	[-21.552, 21.39]	[0, 0]	[0, 1]	[0, 1]	[0, 0]	0	0	0	3082579
13RGQ400605.las	238182542.13	238249691.38	[-3592, 3565]	[-21.552, 21.39]	[0, 0]	[0, 1]	[0, 1]	[0, 0]	0	0	0	3302714
13RGQ400620.las	238182560.51	238249709.19	[-3619, 3567]	[-21.714, 21.402]	[0, 0]	[0, 1]	[0, 1]	[0, 0]	0	0	0	3667833
13RGQ400635.las	238182578.98	238249727.15	[-3623, 3580]	[-21.738, 21.48]	[0, 0]	[0, 1]	[0, 1]	[0, 0]	0	0	0	3808630
13RGQ400650.las	238182597.12	238249745.24	[-3621, 3580]	[-21.726, 21.48]	[0, 0]	[0, 1]	[0, 1]	[0, 0]	0	0	0	3797914
13RGQ400665.las	238182616.36	238249762.96	[-3639, 3583]	[-21.834, 21.498]	[0, 0]	[0, 1]	[0, 1]	[0, 0]	0	0	0	3343055
13RGQ400680.las	238182634.12	238249780.64	[-3627, 3580]	[-21.762, 21.48]	[0, 0]	[0, 1]	[0, 1]	[0, 0]	0	0	0	3255160
13RGQ400695.las	238182653.83	238249798.49	[-3631, 3611]	[-21.786, 21.666]	[0, 0]	[0, 1]	[0, 1]	[0, 0]	0	0	0	3050178

DPH-1.3 Report on ASPRS LAS File Format (Tiled Data) - Informational - continued

File	GPS Time min	GPS Time max	Extended Scan Angle	Scan Angle Rank	Scanner Channel	Scan Direction	Edge of Flight Line	User Data	Counts for Synthetic	Key-points	Withheld	Overlap
13RGO400710.las	238182673.01	238249816.45	[-3602, 3613]	[-21.612, 21.678]	[0, 0]	[0, 1]	[0, 1]	[0, 0]	0	0	0	3032280
13RGO400725.las	238182692.44	238249833.71	[-3639, 3614]	[-21.834, 21.684]	[0, 0]	[0, 1]	[0, 1]	[0, 0]	0	0	0	2751289
13RGO400740.las	238182710.34	238249851.70	[-3678, 3629]	[-22.068, 21.774]	[0, 0]	[0, 1]	[0, 1]	[0, 0]	0	0	0	2581788
13RGO400755.las	238182729.10	238249858.67	[-3688, 3632]	[-22.128, 21.792]	[0, 0]	[0, 1]	[0, 1]	[0, 0]	0	0	0	940659
13RGO415005.las	238181802.83	238248966.35	[-4221, 4198]	[-25.326, 25.188]	[0, 0]	[0, 1]	[0, 1]	[0, 0]	0	0	0	3946275
13RGO415020.las	238181821.91	238248984.83	[-4219, 4203]	[-25.314, 25.218]	[0, 0]	[0, 1]	[0, 1]	[0, 0]	0	0	0	3851854
13RGO415035.las	238181839.16	238249003.08	[-4216, 4220]	[-25.296, 25.32]	[0, 0]	[0, 1]	[0, 1]	[0, 0]	0	0	0	3727726
13RGO415050.las	238181857.90	238249021.56	[-4256, 4188]	[-25.536, 25.128]	[0, 0]	[0, 1]	[0, 1]	[0, 0]	0	0	0	3539283
13RGO415065.las	238181875.92	238249040.00	[-4236, 4158]	[-25.416, 24.948]	[0, 0]	[0, 1]	[0, 1]	[0, 0]	0	0	0	3688558
13RGO415080.las	238181893.77	241900775.52	[-4157, 4077]	[-24.942, 24.462]	[0, 0]	[0, 1]	[0, 1]	[0, 0]	0	0	0	4497377
13RGO415095.las	238181911.86	241900774.73	[-4067, 3981]	[-24.402, 23.886]	[0, 0]	[0, 1]	[0, 1]	[0, 0]	0	0	0	4067583
13RGO415110.las	238181930.48	238249095.44	[-3973, 3913]	[-23.838, 23.478]	[0, 0]	[0, 1]	[0, 1]	[0, 0]	0	0	0	2776674
13RGO415125.las	238181949.49	238249113.75	[-3882, 3832]	[-23.292, 22.992]	[0, 0]	[0, 1]	[0, 1]	[0, 0]	0	0	0	2636722
13RGO415140.las	238181966.79	238249131.92	[-3833, 3784]	[-22.998, 22.704]	[0, 0]	[0, 1]	[0, 1]	[0, 0]	0	0	0	2553336
13RGO415155.las	238181986.15	238249150.14	[-3792, 3736]	[-22.752, 22.416]	[0, 0]	[0, 1]	[0, 1]	[0, 0]	0	0	0	2122988
13RGO415170.las	238247959.44	238249168.19	[-2163, 3730]	[-12.978, 22.38]	[0, 0]	[0, 1]	[0, 1]	[0, 0]	0	0	0	1961958
13RGO415185.las	238247941.54	238249186.45	[-1980, 3797]	[-11.88, 22.782]	[0, 0]	[0, 1]	[0, 1]	[0, 0]	0	0	0	1935525
13RGO415200.las	238247923.67	238249204.42	[-1862, 3945]	[-11.172, 23.67]	[0, 0]	[0, 1]	[0, 1]	[0, 0]	0	0	0	1920575
13RGO415215.las	238247905.97	238249222.70	[-1680, 3947]	[-10.08, 23.682]	[0, 0]	[0, 1]	[0, 1]	[0, 0]	0	0	0	1758205
13RGO415230.las	238247887.51	238249240.65	[-1498, 3927]	[-8.988, 23.562]	[0, 0]	[0, 1]	[0, 1]	[0, 0]	0	0	0	2054592
13RGO415245.las	238247869.63	238249258.65	[-3961, 3954]	[-23.766, 23.724]	[0, 0]	[0, 1]	[0, 1]	[0, 0]	0	0	0	1821376
13RGO415260.las	238247851.87	238249277.02	[-1352, 3962]	[-8.112, 23.772]	[0, 0]	[0, 1]	[0, 1]	[0, 0]	0	0	0	1904454
13RGO415275.las	238247833.99	238249294.83	[-1389, 3868]	[-8.334, 23.208]	[0, 0]	[0, 1]	[0, 1]	[0, 0]	0	0	0	1855733
13RGO415290.las	238247816.31	238249313.11	[-1552, 3713]	[-9.312, 22.278]	[0, 0]	[0, 1]	[0, 1]	[0, 0]	0	0	0	1856737
13RGO415305.las	238247798.96	238249331.10	[-1756, 3666]	[-10.536, 21.996]	[0, 0]	[0, 1]	[0, 1]	[0, 0]	0	0	0	1806747
13RGO415320.las	238247781.13	238249349.36	[-1921, 3632]	[-11.526, 21.792]	[0, 0]	[0, 1]	[0, 1]	[0, 0]	0	0	0	1864836
13RGO415335.las	238247763.52	238249367.19	[-2149, 3632]	[-12.894, 21.792]	[0, 0]	[0, 1]	[0, 1]	[0, 0]	0	0	0	1917532
13RGO415350.las	238247746.60	238250605.07	[-3668, 3596]	[-22.008, 21.576]	[0, 0]	[0, 1]	[0, 1]	[0, 0]	0	0	0	2160327
13RGO415365.las	238247729.09	238250589.06	[-3639, 3581]	[-21.834, 21.486]	[0, 0]	[0, 1]	[0, 1]	[0, 0]	0	0	0	2419449
13RGO415380.las	238247711.54	238250571.73	[-3625, 3562]	[-21.75, 21.372]	[0, 0]	[0, 1]	[0, 1]	[0, 0]	0	0	0	2573989
13RGO415395.las	238247693.81	238250554.57	[-3622, 3563]	[-21.732, 21.378]	[0, 0]	[0, 1]	[0, 1]	[0, 0]	0	0	0	2716069
13RGO415410.las	238247676.50	238250537.39	[-3593, 3561]	[-21.558, 21.366]	[0, 0]	[0, 1]	[0, 1]	[0, 0]	0	0	0	2911365
13RGO415425.las	238247658.85	238250519.90	[-3588, 3565]	[-21.528, 21.39]	[0, 0]	[0, 1]	[0, 1]	[0, 0]	0	0	0	3043542
13RGO415440.las	238247641.33	238250502.71	[-3610, 3562]	[-21.66, 21.372]	[0, 0]	[0, 1]	[0, 1]	[0, 0]	0	0	0	3175675
13RGO415455.las	238247623.58	238250485.55	[-3604, 3563]	[-21.624, 21.378]	[0, 0]	[0, 1]	[0, 1]	[0, 0]	0	0	0	3414232
13RGO415470.las	238247606.22	238250468.05	[-3607, 3547]	[-21.642, 21.282]	[0, 0]	[0, 1]	[0, 1]	[0, 0]	0	0	0	3749295
13RGO415485.las	238247588.54	238250450.65	[-3608, 3547]	[-21.648, 21.282]	[0, 0]	[0, 1]	[0, 1]	[0, 0]	0	0	0	3812169
13RGO415500.las	238247570.82	238250433.06	[-3592, 3547]	[-21.552, 21.282]	[0, 0]	[0, 1]	[0, 1]	[0, 0]	0	0	0	3748996
13RGO415515.las	238247552.96	238250415.72	[-3608, 3529]	[-21.648, 21.174]	[0, 0]	[0, 1]	[0, 1]	[0, 0]	0	0	0	3517706
13RGO415530.las	238247535.24	238250398.13	[-3611, 3530]	[-21.666, 21.18]	[0, 0]	[0, 1]	[0, 1]	[0, 0]	0	0	0	3315160
13RGO415545.las	238247517.69	238250380.56	[-3605, 3529]	[-21.63, 21.174]	[0, 0]	[0, 1]	[0, 1]	[0, 0]	0	0	0	3065179
13RGO415560.las	238247499.67	238250363.24	[-3608, 3535]	[-21.648, 21.21]	[0, 0]	[0, 1]	[0, 1]	[0, 0]	0	0	0	2944336
13RGO415575.las	238247482.04	238250345.65	[-3592, 3530]	[-21.552, 21.18]	[0, 0]	[0, 1]	[0, 1]	[0, 0]	0	0	0	2768786
13RGO415590.las	238247464.65	238250327.73	[-3624, 3545]	[-21.744, 21.27]	[0, 0]	[0, 1]	[0, 1]	[0, 0]	0	0	0	2639070
13RGO415605.las	238247447.10	238250310.35	[-3619, 3554]	[-21.714, 21.324]	[0, 0]	[0, 1]	[0, 1]	[0, 0]	0	0	0	2555039
13RGO415620.las	238247435.98	238250293.07	[-3622, 3549]	[-21.732, 21.294]	[0, 0]	[0, 1]	[0, 1]	[0, 0]	0	0	0	2185562
13RGO415635.las	238249706.84	238250275.47	[-3636, 2107]	[-21.816, 12.642]	[0, 0]	[0, 1]	[0, 1]	[0, 0]	0	0	0	1984138
13RGO415650.las	238249725.25	238250258.18	[-3639, 1936]	[-21.834, 11.616]	[0, 0]	[0, 1]	[0, 1]	[0, 0]	0	0	0	1977183
13RGO415665.las	238249743.00	238250240.94	[-3639, 1787]	[-21.834, 10.722]	[0, 0]	[0, 1]	[0, 1]	[0, 0]	0	0	0	1968924

DPH-1.3 Report on ASPRS LAS File Format (Tiled Data) - Informational - continued

File	GPS Time min	GPS Time max	Extended Scan Angle	Scan Angle Rank	Scanner Channel	Scan Direction	Edge of Flight Line	User Data	Counts for Synthetic	Key-points	Withheld	Overlap
13RGO415680.las	238249760.65	238250223.14	[-3652, 1560]	[-21.912, 9.36]	[0, 0]	[0, 1]	[0, 1]	[0, 0]	0	0	0	1915987
13RGO415695.las	238249778.49	238250205.78	[-3654, 1342]	[-21.924, 8.052]	[0, 0]	[0, 1]	[0, 1]	[0, 0]	0	0	0	1932066
13RGO415710.las	238249796.47	238250188.07	[-3660, 1165]	[-21.96, 6.99]	[0, 0]	[0, 1]	[0, 1]	[0, 0]	0	0	0	1909581
13RGO415725.las	238249814.14	238250170.43	[-3671, 1180]	[-22.026, 7.08]	[0, 0]	[0, 1]	[0, 1]	[0, 0]	0	0	0	1876369
13RGO415740.las	238249831.74	238250152.80	[-3687, 1371]	[-22.122, 8.226]	[0, 0]	[0, 1]	[0, 1]	[0, 0]	0	0	0	1951493
13RGO415755.las	238249849.53	238250135.30	[-3688, 1476]	[-22.128, 8.856]	[0, 0]	[0, 1]	[0, 1]	[0, 0]	0	0	0	785637
13RGO430005.las	238248162.65	238251003.06	[-4252, 4167]	[-25.512, 25.002]	[0, 0]	[0, 1]	[0, 1]	[0, 0]	0	0	0	2037078
13RGO430020.las	238248964.69	238250985.76	[-4268, 2461]	[-25.608, 14.766]	[0, 0]	[0, 1]	[0, 1]	[0, 0]	0	0	0	1928232
13RGO430035.las	238248983.12	238250968.39	[-4278, 2247]	[-25.668, 13.482]	[0, 0]	[0, 1]	[0, 1]	[0, 0]	0	0	0	1818834
13RGO430050.las	238249001.27	238250951.12	[-4248, 1920]	[-25.488, 11.52]	[0, 0]	[0, 1]	[0, 1]	[0, 0]	0	0	0	1905464
13RGO430065.las	238249019.67	238250933.84	[-4216, 1759]	[-25.296, 10.554]	[0, 0]	[0, 1]	[0, 1]	[0, 0]	0	0	0	2023025
13RGO430080.las	238249038.05	241900755.56	[-4108, 3740]	[-24.648, 22.44]	[0, 0]	[0, 1]	[0, 1]	[0, 0]	0	0	0	3306074
13RGO430095.las	238249056.79	241900754.62	[-3976, 1208]	[-23.856, 7.248]	[0, 0]	[0, 1]	[0, 1]	[0, 0]	0	0	0	2869196
13RGO430110.las	238249074.97	238250882.14	[-3926, 3819]	[-23.556, 22.914]	[0, 0]	[0, 1]	[0, 1]	[0, 0]	0	0	0	2106334
13RGO430125.las	238249093.36	238250864.79	[-3892, 1530]	[-23.352, 9.18]	[0, 0]	[0, 1]	[0, 1]	[0, 0]	0	0	0	2023458
13RGO430140.las	238249111.82	238250847.70	[-3847, 1691]	[-23.082, 10.146]	[0, 0]	[0, 1]	[0, 1]	[0, 0]	0	0	0	1954755
13RGO430155.las	238249130.23	238250830.56	[-3808, 1850]	[-22.848, 11.1]	[0, 0]	[0, 1]	[0, 1]	[0, 0]	0	0	0	1899664
13RGO430170.las	238249148.43	238250813.31	[-3774, 2037]	[-22.644, 12.222]	[0, 0]	[0, 1]	[0, 1]	[0, 0]	0	0	0	1988624
13RGO430185.las	238249166.39	238250795.86	[-3805, 2303]	[-22.83, 13.818]	[0, 0]	[0, 1]	[0, 1]	[0, 0]	0	0	0	1978745
13RGO430200.las	238249184.64	238251963.53	[-3995, 3749]	[-23.97, 22.494]	[0, 0]	[0, 1]	[0, 1]	[0, 0]	0	0	0	2013696
13RGO430215.las	238249202.94	238251981.41	[-4034, 3750]	[-24.204, 22.5]	[0, 0]	[0, 1]	[0, 1]	[0, 0]	0	0	0	2286670
13RGO430230.las	238249220.61	238251999.19	[-3908, 3729]	[-23.448, 22.374]	[0, 0]	[0, 1]	[0, 1]	[0, 0]	0	0	0	2585370
13RGO430245.las	238249238.79	238252016.94	[-3974, 3846]	[-23.844, 23.076]	[0, 0]	[0, 1]	[0, 1]	[0, 0]	0	0	0	2875991
13RGO430260.las	238249256.77	238252034.63	[-4028, 3916]	[-24.168, 23.496]	[0, 0]	[0, 1]	[0, 1]	[0, 0]	0	0	0	2778504
13RGO430275.las	238249275.22	238252052.58	[-3991, 3900]	[-23.946, 23.4]	[0, 0]	[0, 1]	[0, 1]	[0, 0]	0	0	0	2959278
13RGO430290.las	238249293.05	238252070.90	[-3829, 3751]	[-22.974, 22.506]	[0, 0]	[0, 1]	[0, 1]	[0, 0]	0	0	0	3202203
13RGO430305.las	238249311.14	238252088.84	[-3739, 3692]	[-22.434, 22.152]	[0, 0]	[0, 1]	[0, 1]	[0, 0]	0	0	0	3427065
13RGO430320.las	238249329.17	238252106.81	[-3707, 3664]	[-22.242, 21.984]	[0, 0]	[0, 1]	[0, 1]	[0, 0]	0	0	0	3800977
13RGO430335.las	238249347.23	238252124.91	[-3691, 3647]	[-22.146, 21.882]	[0, 0]	[0, 1]	[0, 1]	[0, 0]	0	0	0	3798451
13RGO430350.las	238249365.09	238252142.47	[-3656, 3647]	[-21.936, 21.882]	[0, 0]	[0, 1]	[0, 1]	[0, 0]	0	0	0	3538553
13RGO430365.las	238249383.20	238252160.78	[-3638, 3596]	[-21.828, 21.576]	[0, 0]	[0, 1]	[0, 1]	[0, 0]	0	0	0	3326209
13RGO430380.las	238249401.49	238252178.91	[-3619, 3566]	[-21.714, 21.396]	[0, 0]	[0, 1]	[0, 1]	[0, 0]	0	0	0	3088754
13RGO430395.las	238249419.31	238252196.94	[-3605, 3567]	[-21.63, 21.402]	[0, 0]	[0, 1]	[0, 1]	[0, 0]	0	0	0	3004194
13RGO430410.las	238249437.40	238252215.18	[-3604, 3548]	[-21.624, 21.288]	[0, 0]	[0, 1]	[0, 1]	[0, 0]	0	0	0	2899842
13RGO430425.las	238249455.58	238252233.56	[-3624, 3548]	[-21.744, 21.288]	[0, 0]	[0, 1]	[0, 1]	[0, 0]	0	0	0	2802706
13RGO430440.las	238249473.46	238252251.14	[-3610, 3562]	[-21.66, 21.372]	[0, 0]	[0, 1]	[0, 1]	[0, 0]	0	0	0	2519682
13RGO430455.las	238249491.53	238252269.36	[-3620, 3545]	[-21.72, 21.27]	[0, 0]	[0, 1]	[0, 1]	[0, 0]	0	0	0	2415576
13RGO430470.las	238249509.68	238252287.39	[-3593, 3548]	[-21.558, 21.288]	[0, 0]	[0, 1]	[0, 1]	[0, 0]	0	0	0	1978531
13RGO430485.las	238250432.48	238252305.50	[-2053, 3548]	[-12.318, 21.288]	[0, 0]	[0, 1]	[0, 1]	[0, 0]	0	0	0	1900005
13RGO430500.las	238250415.18	238252323.26	[-1861, 3549]	[-11.166, 21.294]	[0, 0]	[0, 1]	[0, 1]	[0, 0]	0	0	0	1868498
13RGO430515.las	238250397.48	238252341.49	[-1636, 3546]	[-9.816, 21.276]	[0, 0]	[0, 1]	[0, 1]	[0, 0]	0	0	0	1890550
13RGO430530.las	238250379.74	238252359.54	[-1425, 3546]	[-8.55, 21.276]	[0, 0]	[0, 1]	[0, 1]	[0, 0]	0	0	0	1813631
13RGO430545.las	238250362.47	238252377.45	[-1213, 3547]	[-7.278, 21.282]	[0, 0]	[0, 1]	[0, 1]	[0, 0]	0	0	0	1763199
13RGO430560.las	238250344.72	238252395.24	[-1073, 3548]	[-6.438, 21.288]	[0, 0]	[0, 1]	[0, 1]	[0, 0]	0	0	0	1883029
13RGO430575.las	238250327.11	238252413.27	[-1218, 3560]	[-7.308, 21.36]	[0, 0]	[0, 1]	[0, 1]	[0, 0]	0	0	0	1942900
13RGO430590.las	238250309.72	238252431.20	[-1452, 3565]	[-8.712, 21.39]	[0, 0]	[0, 1]	[0, 1]	[0, 0]	0	0	0	1882782
13RGO430605.las	238250292.42	238252449.13	[-1714, 3565]	[-10.284, 21.39]	[0, 0]	[0, 1]	[0, 1]	[0, 0]	0	0	0	1901329
13RGO430620.las	238250274.75	238252466.62	[-1920, 3575]	[-11.52, 21.45]	[0, 0]	[0, 1]	[0, 1]	[0, 0]	0	0	0	1894946
13RGO430635.las	238250257.35	238252484.23	[-2080, 3583]	[-12.48, 21.498]	[0, 0]	[0, 1]	[0, 1]	[0, 0]	0	0	0	1860544

DPH-1.3 Report on ASPRS LAS File Format (Tiled Data) - Informational - continued

File	GPS Time min	GPS Time max	Extended Scan Angle	Scan Angle Rank	Scanner Channel	Scan Direction	Edge of Flight Line	User Data	Counts for Synthetic	Key-points	Withheld	Overlap
13RGO430650.las	238250240.01	238253004.37	[-3654, 3583]	[-21.924, 21.498]	[0, 0]	[0, 1]	[0, 1]	[0, 0]	0	0	0	1885137
13RGO430665.las	238250222.28	238253001.09	[-3678, 3613]	[-22.068, 21.678]	[0, 0]	[0, 1]	[0, 1]	[0, 0]	0	0	0	2257888
13RGO430680.las	238250204.94	238252983.11	[-3676, 3615]	[-22.056, 21.69]	[0, 0]	[0, 1]	[0, 1]	[0, 0]	0	0	0	2504499
13RGO430695.las	238250187.24	238252965.41	[-3687, 3614]	[-22.122, 21.684]	[0, 0]	[0, 1]	[0, 1]	[0, 0]	0	0	0	2742644
13RGO430710.las	238250169.52	238252947.19	[-3672, 3635]	[-22.032, 21.81]	[0, 0]	[0, 1]	[0, 1]	[0, 0]	0	0	0	2831148
13RGO430725.las	238250151.86	238252929.59	[-3674, 3616]	[-22.044, 21.696]	[0, 0]	[0, 1]	[0, 1]	[0, 0]	0	0	0	3021299
13RGO430740.las	238250134.48	238252911.70	[-3676, 3630]	[-22.056, 21.78]	[0, 0]	[0, 1]	[0, 1]	[0, 0]	0	0	0	3123285
13RGO430755.las	238250127.19	238252893.78	[-3679, 3631]	[-22.074, 21.786]	[0, 0]	[0, 1]	[0, 1]	[0, 0]	0	0	0	1345115
13RGO445005.las	238250985.39	238251731.05	[-2109, 4202]	[-12.654, 25.212]	[0, 0]	[0, 1]	[0, 1]	[0, 0]	0	0	0	1883785
13RGO445020.las	238250968.06	238251749.27	[-2288, 4152]	[-13.728, 24.912]	[0, 0]	[0, 1]	[0, 1]	[0, 0]	0	0	0	1999246
13RGO445035.las	238250950.99	238251767.57	[-2449, 4190]	[-14.694, 25.14]	[0, 0]	[0, 1]	[0, 1]	[0, 0]	0	0	0	1937471
13RGO445050.las	238250933.71	238253710.91	[-4203, 4152]	[-25.218, 24.912]	[0, 0]	[0, 1]	[0, 1]	[0, 0]	0	0	0	2170007
13RGO445065.las	238250916.13	238253697.78	[-4178, 4151]	[-25.068, 24.906]	[0, 0]	[0, 1]	[0, 1]	[0, 0]	0	0	0	2567588
13RGO445080.las	238250899.27	238253680.03	[-4098, 4055]	[-24.588, 24.33]	[0, 0]	[0, 1]	[0, 1]	[0, 0]	0	0	0	2821277
13RGO445095.las	238250881.99	238253662.57	[-4087, 3950]	[-24.522, 23.7]	[0, 0]	[0, 1]	[0, 1]	[0, 0]	0	0	0	2927639
13RGO445110.las	238250864.69	238253645.13	[-4009, 3921]	[-24.054, 23.526]	[0, 0]	[0, 1]	[0, 1]	[0, 0]	0	0	0	3073268
13RGO445125.las	238250847.52	238253627.66	[-3908, 3846]	[-23.448, 23.076]	[0, 0]	[0, 1]	[0, 1]	[0, 0]	0	0	0	3182105
13RGO445140.las	238250830.32	238253609.73	[-3857, 3783]	[-23.142, 22.698]	[0, 0]	[0, 1]	[0, 1]	[0, 0]	0	0	0	3317465
13RGO445155.las	238250812.91	238253592.36	[-3789, 3745]	[-22.734, 22.47]	[0, 0]	[0, 1]	[0, 1]	[0, 0]	0	0	0	3476972
13RGO445170.las	238250795.68	238253574.77	[-3761, 3718]	[-22.566, 22.308]	[0, 0]	[0, 1]	[0, 1]	[0, 0]	0	0	0	3835074
13RGO445185.las	238250778.26	238253556.74	[-3774, 3728]	[-22.644, 22.368]	[0, 0]	[0, 1]	[0, 1]	[0, 0]	0	0	0	3706124
13RGO445200.las	238250760.62	238253539.80	[-3795, 3805]	[-22.77, 22.83]	[0, 0]	[0, 1]	[0, 1]	[0, 0]	0	0	0	3763689
13RGO445215.las	238250743.54	238253522.18	[-3790, 3848]	[-22.74, 23.088]	[0, 0]	[0, 1]	[0, 1]	[0, 0]	0	0	0	3453247
13RGO445230.las	238250725.98	238253504.44	[-3790, 3800]	[-22.74, 22.8]	[0, 0]	[0, 1]	[0, 1]	[0, 0]	0	0	0	3249349
13RGO445245.las	238250708.58	238253487.17	[-3857, 3848]	[-23.142, 23.088]	[0, 0]	[0, 1]	[0, 1]	[0, 0]	0	0	0	3134740
13RGO445260.las	238250691.32	238253469.63	[-3966, 3933]	[-23.796, 23.598]	[0, 0]	[0, 1]	[0, 1]	[0, 0]	0	0	0	2946271
13RGO445275.las	238250673.86	238253452.26	[-3953, 3934]	[-23.718, 23.604]	[0, 0]	[0, 1]	[0, 1]	[0, 0]	0	0	0	2818398
13RGO445290.las	238250657.12	238253434.72	[-3873, 3781]	[-23.238, 22.686]	[0, 0]	[0, 1]	[0, 1]	[0, 0]	0	0	0	2695983
13RGO445305.las	238250639.78	238253417.29	[-3757, 3688]	[-22.542, 22.128]	[0, 0]	[0, 1]	[0, 1]	[0, 0]	0	0	0	2387202
13RGO445320.las	238250634.04	238253400.01	[-3725, 3660]	[-22.35, 21.96]	[0, 0]	[0, 1]	[0, 1]	[0, 0]	0	0	0	2006295
13RGO445335.las	238252104.98	238253382.20	[-3707, 2073]	[-22.242, 12.438]	[0, 0]	[0, 1]	[0, 1]	[0, 0]	0	0	0	1940585
13RGO445350.las	238252123.05	238253364.98	[-3707, 1873]	[-22.242, 11.238]	[0, 0]	[0, 1]	[0, 1]	[0, 0]	0	0	0	1842351
13RGO445365.las	238252140.61	238253348.15	[-3655, 1631]	[-21.93, 9.786]	[0, 0]	[0, 1]	[0, 1]	[0, 0]	0	0	0	1937098
13RGO445380.las	238252159.12	238253330.89	[-3626, 1503]	[-21.756, 9.018]	[0, 0]	[0, 1]	[0, 1]	[0, 0]	0	0	0	1973175
13RGO445395.las	238252176.98	238253313.32	[-3622, 1308]	[-21.732, 7.848]	[0, 0]	[0, 1]	[0, 1]	[0, 0]	0	0	0	1890138
13RGO445410.las	238252195.12	238253296.68	[-3605, 1070]	[-21.63, 6.42]	[0, 0]	[0, 1]	[0, 1]	[0, 0]	0	0	0	1931908
13RGO445425.las	238252213.13	238253279.33	[-3597, 3508]	[-21.582, 21.048]	[0, 0]	[0, 1]	[0, 1]	[0, 0]	0	0	0	1936649
13RGO445440.las	238252231.63	238253262.36	[-3604, 1473]	[-21.624, 8.838]	[0, 0]	[0, 1]	[0, 1]	[0, 0]	0	0	0	1908819
13RGO445455.las	238252249.08	238253245.28	[-3588, 1769]	[-21.528, 10.614]	[0, 0]	[0, 1]	[0, 1]	[0, 0]	0	0	0	1984225
13RGO445470.las	238252267.55	238253228.12	[-3604, 1896]	[-21.624, 11.376]	[0, 0]	[0, 1]	[0, 1]	[0, 0]	0	0	0	1959438
13RGO445485.las	238252285.52	238253210.99	[-3603, 2087]	[-21.618, 12.522]	[0, 0]	[0, 1]	[0, 1]	[0, 0]	0	0	0	1965478
13RGO445500.las	238252303.35	238255108.59	[-3603, 3563]	[-21.618, 21.378]	[0, 0]	[0, 1]	[0, 1]	[0, 0]	0	0	0	1984137
13RGO445515.las	238252321.22	238255126.83	[-3602, 3563]	[-21.612, 21.378]	[0, 0]	[0, 1]	[0, 1]	[0, 0]	0	0	0	2155015
13RGO445530.las	238252339.66	238255145.05	[-3602, 3564]	[-21.612, 21.384]	[0, 0]	[0, 1]	[0, 1]	[0, 0]	0	0	0	2524182
13RGO445545.las	238252357.54	238255162.86	[-3616, 3563]	[-21.696, 21.378]	[0, 0]	[0, 1]	[0, 1]	[0, 0]	0	0	0	2698375
13RGO445560.las	238252375.19	238255180.73	[-3590, 3564]	[-21.54, 21.384]	[0, 0]	[0, 1]	[0, 1]	[0, 0]	0	0	0	2851880
13RGO445575.las	238252393.26	238255198.39	[-3630, 3578]	[-21.78, 21.468]	[0, 0]	[0, 1]	[0, 1]	[0, 0]	0	0	0	2992437
13RGO445590.las	238252411.21	238255216.14	[-3621, 3579]	[-21.726, 21.474]	[0, 0]	[0, 1]	[0, 1]	[0, 0]	0	0	0	3215095
13RGO445605.las	238252428.89	238255234.18	[-3636, 3611]	[-21.816, 21.666]	[0, 0]	[0, 1]	[0, 1]	[0, 0]	0	0	0	3429726

DPH-1.3 Report on ASPRS LAS File Format (Tiled Data) - Informational - continued

File	GPS Time min	GPS Time max	Extended Scan Angle	Scan Angle Rank	Scanner Channel	Scan Direction	Edge of Flight Line	User Data	Counts for Synthetic	Key-points	Withheld	Overlap
13RGO445620.las	238252446.95	238255251.90	[-3637, 3614]	[-21.822, 21.684]	[0, 0]	[0, 1]	[0, 1]	[0, 0]	0	0	0	3808898
13RGO445635.las	238252464.67	238255269.90	[-3652, 3631]	[-21.912, 21.786]	[0, 0]	[0, 1]	[0, 1]	[0, 0]	0	0	0	3780049
13RGO445650.las	238252482.42	238255287.64	[-3670, 3631]	[-22.02, 21.786]	[0, 0]	[0, 1]	[0, 1]	[0, 0]	0	0	0	3820618
13RGO445665.las	238252499.97	238255305.33	[-3654, 3631]	[-21.924, 21.786]	[0, 0]	[0, 1]	[0, 1]	[0, 0]	0	0	0	3474572
13RGO445680.las	238252516.97	238255322.61	[-3667, 3647]	[-22.002, 21.882]	[0, 0]	[0, 1]	[0, 1]	[0, 0]	0	0	0	3242026
13RGO445695.las	238252534.65	238255340.85	[-3658, 3646]	[-21.948, 21.876]	[0, 0]	[0, 1]	[0, 1]	[0, 0]	0	0	0	3125100
13RGO445710.las	238252552.23	238255358.07	[-3671, 3667]	[-22.026, 22.002]	[0, 0]	[0, 1]	[0, 1]	[0, 0]	0	0	0	2860281
13RGO445725.las	238252569.31	238255376.05	[-3671, 3663]	[-22.026, 21.978]	[0, 0]	[0, 1]	[0, 1]	[0, 0]	0	0	0	2861710
13RGO445740.las	238252587.10	238255393.62	[-3672, 3664]	[-22.032, 21.984]	[0, 0]	[0, 1]	[0, 1]	[0, 0]	0	0	0	2653518
13RGO445755.las	238252604.36	238255400.26	[-3688, 3663]	[-22.128, 21.978]	[0, 0]	[0, 1]	[0, 1]	[0, 0]	0	0	0	1014356
13RGO460005.las	238251711.81	238254522.13	[-4251, 4189]	[-25.506, 25.134]	[0, 0]	[0, 1]	[0, 1]	[0, 0]	0	0	0	3366365
13RGO460020.las	238251729.65	238254540.21	[-4229, 4184]	[-25.374, 25.104]	[0, 0]	[0, 1]	[0, 1]	[0, 0]	0	0	0	4097121
13RGO460035.las	238251747.95	238254557.38	[-4205, 4149]	[-25.23, 24.894]	[0, 0]	[0, 1]	[0, 1]	[0, 0]	0	0	0	4192311
13RGO460050.las	238251766.03	238254575.15	[-4180, 4156]	[-25.08, 24.936]	[0, 0]	[0, 1]	[0, 1]	[0, 0]	0	0	0	3925073
13RGO460065.las	238251783.84	238254592.50	[-4174, 4134]	[-25.044, 24.804]	[0, 0]	[0, 1]	[0, 1]	[0, 0]	0	0	0	3442442
13RGO460080.las	238251802.04	238254610.64	[-4113, 4118]	[-24.678, 24.708]	[0, 0]	[0, 1]	[0, 1]	[0, 0]	0	0	0	3260807
13RGO460095.las	238251819.90	238254627.67	[-4026, 4124]	[-24.156, 24.744]	[0, 0]	[0, 1]	[0, 1]	[0, 0]	0	0	0	3032680
13RGO460110.las	238251837.71	238254645.60	[-3977, 4046]	[-23.862, 24.276]	[0, 0]	[0, 1]	[0, 1]	[0, 0]	0	0	0	2850909
13RGO460125.las	238251856.03	238254663.08	[-3892, 3971]	[-23.352, 23.826]	[0, 0]	[0, 1]	[0, 1]	[0, 0]	0	0	0	2570623
13RGO460140.las	238251873.76	238254681.04	[-3836, 3831]	[-23.016, 22.986]	[0, 0]	[0, 1]	[0, 1]	[0, 0]	0	0	0	2434350
13RGO460155.las	238251891.81	238254698.19	[-3775, 3749]	[-22.65, 22.494]	[0, 0]	[0, 1]	[0, 1]	[0, 0]	0	0	0	2159578
13RGO460170.las	238253556.38	238254716.37	[-2326, 3748]	[-13.956, 22.488]	[0, 0]	[0, 1]	[0, 1]	[0, 0]	0	0	0	1976208
13RGO460185.las	238253539.50	238254733.96	[-2125, 3714]	[-12.75, 22.284]	[0, 0]	[0, 1]	[0, 1]	[0, 0]	0	0	0	1866363
13RGO460200.las	238253521.94	238254750.78	[-1943, 3748]	[-11.658, 22.488]	[0, 0]	[0, 1]	[0, 1]	[0, 0]	0	0	0	1873811
13RGO460215.las	238253504.27	238254768.98	[-1762, 3731]	[-10.572, 22.386]	[0, 0]	[0, 1]	[0, 1]	[0, 0]	0	0	0	1953380
13RGO460230.las	238253487.05	238254786.69	[-1533, 3700]	[-9.198, 22.2]	[0, 0]	[0, 1]	[0, 1]	[0, 0]	0	0	0	1871909
13RGO460245.las	238253469.39	238254803.94	[-1245, 3783]	[-7.47, 22.698]	[0, 0]	[0, 1]	[0, 1]	[0, 0]	0	0	0	1861496
13RGO460260.las	238253451.71	238254821.94	[-1236, 3884]	[-7.416, 23.304]	[0, 0]	[0, 1]	[0, 1]	[0, 0]	0	0	0	1983802
13RGO460275.las	238253434.27	238254839.69	[-1443, 3916]	[-8.658, 23.496]	[0, 0]	[0, 1]	[0, 1]	[0, 0]	0	0	0	1827434
13RGO460290.las	238253416.86	238254857.33	[-1633, 3879]	[-9.798, 23.274]	[0, 0]	[0, 1]	[0, 1]	[0, 0]	0	0	0	1819761
13RGO460305.las	238253399.36	238254875.30	[-1772, 3730]	[-10.632, 22.38]	[0, 0]	[0, 1]	[0, 1]	[0, 0]	0	0	0	1961445
13RGO460320.las	238253381.87	238254893.59	[-1816, 3680]	[-10.896, 22.08]	[0, 0]	[0, 1]	[0, 1]	[0, 0]	0	0	0	1935737
13RGO460335.las	238253364.76	238254911.36	[-1980, 3633]	[-11.88, 21.798]	[0, 0]	[0, 1]	[0, 1]	[0, 0]	0	0	0	1784602
13RGO460350.las	238253347.60	238254935.27	[-3620, 3631]	[-21.72, 21.786]	[0, 0]	[0, 1]	[0, 1]	[0, 0]	0	0	0	1899427
13RGO460365.las	238253330.56	238254957.08	[-3638, 3610]	[-21.828, 21.66]	[0, 0]	[0, 1]	[0, 1]	[0, 0]	0	0	0	2265597
13RGO460380.las	238253312.83	238254975.01	[-3624, 3565]	[-21.744, 21.39]	[0, 0]	[0, 1]	[0, 1]	[0, 0]	0	0	0	2524391
13RGO460395.las	238253295.95	238254992.14	[-3613, 3567]	[-21.678, 21.402]	[0, 0]	[0, 1]	[0, 1]	[0, 0]	0	0	0	2720695
13RGO460410.las	238253278.95	238255009.26	[-3587, 3553]	[-21.522, 21.318]	[0, 0]	[0, 1]	[0, 1]	[0, 0]	0	0	0	2863889
13RGO460425.las	238253261.83	238255026.03	[-3588, 3550]	[-21.528, 21.3]	[0, 0]	[0, 1]	[0, 1]	[0, 0]	0	0	0	2968980
13RGO460440.las	238253244.83	238255043.95	[-3622, 3562]	[-21.732, 21.372]	[0, 0]	[0, 1]	[0, 1]	[0, 0]	0	0	0	3156849
13RGO460455.las	238253227.54	238255061.21	[-3638, 3579]	[-21.828, 21.474]	[0, 0]	[0, 1]	[0, 1]	[0, 0]	0	0	0	3306512
13RGO460470.las	238253210.28	238255078.13	[-3606, 3562]	[-21.636, 21.372]	[0, 0]	[0, 1]	[0, 1]	[0, 0]	0	0	0	3570115
13RGO460485.las	238253193.50	238255095.26	[-3603, 3563]	[-21.618, 21.378]	[0, 0]	[0, 1]	[0, 1]	[0, 0]	0	0	0	3695948
13RGO460500.las	238253175.84	238255112.98	[-3617, 3560]	[-21.702, 21.36]	[0, 0]	[0, 1]	[0, 1]	[0, 0]	0	0	0	3817686
13RGO460515.las	238253158.55	238255130.12	[-3620, 3546]	[-21.72, 21.276]	[0, 0]	[0, 1]	[0, 1]	[0, 0]	0	0	0	3643790
13RGO460530.las	238253140.65	238255147.82	[-3613, 3546]	[-21.678, 21.276]	[0, 0]	[0, 1]	[0, 1]	[0, 0]	0	0	0	3359862
13RGO460545.las	238253123.69	238255165.37	[-3607, 3566]	[-21.642, 21.396]	[0, 0]	[0, 1]	[0, 1]	[0, 0]	0	0	0	3076575
13RGO460560.las	238253106.11	238255182.33	[-3618, 3546]	[-21.708, 21.276]	[0, 0]	[0, 1]	[0, 1]	[0, 0]	0	0	0	2939373
13RGO460575.las	238253088.67	238255199.78	[-3623, 3562]	[-21.738, 21.372]	[0, 0]	[0, 1]	[0, 1]	[0, 0]	0	0	0	2701186

DPH-1.3 Report on ASPRS LAS File Format (Tiled Data) - Informational - continued

File	GPS Time min	GPS Time max	Extended Scan Angle	Scan Angle Rank	Scanner Channel	Scan Direction	Edge of Flight Line	User Data	Counts for Synthetic	Key-points	Withheld	Overlap
13RGO460590.las	238253071.21	238255864.11	[-3621, 3564]	[-21.726, 21.384]	[0, 0]	[0, 1]	[0, 1]	[0, 0]	0	0	0	2578196
13RGO460605.las	238253053.63	238255846.58	[-3639, 3581]	[-21.834, 21.486]	[0, 0]	[0, 1]	[0, 1]	[0, 0]	0	0	0	2319481
13RGO460620.las	238253048.70	238255829.21	[-3654, 3576]	[-21.924, 21.456]	[0, 0]	[0, 1]	[0, 1]	[0, 0]	0	0	0	1923044
13RGO460635.las	238255249.81	238255811.71	[-3673, 2076]	[-22.038, 12.456]	[0, 0]	[0, 1]	[0, 1]	[0, 0]	0	0	0	1955585
13RGO460650.las	238255267.82	238255794.22	[-3676, 1912]	[-22.056, 11.472]	[0, 0]	[0, 1]	[0, 1]	[0, 0]	0	0	0	1876296
13RGO460665.las	238255285.35	238255776.81	[-3687, 1673]	[-22.122, 10.038]	[0, 0]	[0, 1]	[0, 1]	[0, 0]	0	0	0	1938015
13RGO460680.las	238255303.50	238255758.83	[-3704, 1501]	[-22.224, 9.006]	[0, 0]	[0, 1]	[0, 1]	[0, 0]	0	0	0	1882413
13RGO460695.las	238255320.81	238255741.41	[-3687, 1310]	[-22.122, 7.86]	[0, 0]	[0, 1]	[0, 1]	[0, 0]	0	0	0	1910999
13RGO460710.las	238255338.87	238255723.69	[-3706, 1114]	[-22.236, 6.684]	[0, 0]	[0, 1]	[0, 1]	[0, 0]	0	0	0	1900838
13RGO460725.las	238255356.36	238255705.83	[-3720, 1227]	[-22.32, 7.362]	[0, 0]	[0, 1]	[0, 1]	[0, 0]	0	0	0	1881569
13RGO460740.las	238255374.18	238255688.35	[-3722, 1448]	[-22.332, 8.688]	[0, 0]	[0, 1]	[0, 1]	[0, 0]	0	0	0	1934272
13RGO460755.las	238255391.73	238255670.14	[-3721, 1537]	[-22.326, 9.222]	[0, 0]	[0, 1]	[0, 1]	[0, 0]	0	0	0	756496
13RGO475005.las	238253750.73	238256549.10	[-4229, 4184]	[-25.374, 25.104]	[0, 0]	[0, 1]	[0, 1]	[0, 0]	0	0	0	2173120
13RGO475020.las	238253750.42	238256531.31	[-4231, 4182]	[-25.386, 25.092]	[0, 0]	[0, 1]	[0, 1]	[0, 0]	0	0	0	1925747
13RGO475035.las	238254538.78	238256513.34	[-4213, 2245]	[-25.278, 13.47]	[0, 0]	[0, 1]	[0, 1]	[0, 0]	0	0	0	1970349
13RGO475050.las	238254555.76	238256495.92	[-4222, 2039]	[-25.332, 12.234]	[0, 0]	[0, 1]	[0, 1]	[0, 0]	0	0	0	2031164
13RGO475065.las	238254573.87	238256477.56	[-4196, 1809]	[-25.176, 10.854]	[0, 0]	[0, 1]	[0, 1]	[0, 0]	0	0	0	2028433
13RGO475080.las	238254591.08	238256460.17	[-4203, 1567]	[-25.218, 9.402]	[0, 0]	[0, 1]	[0, 1]	[0, 0]	0	0	0	2004464
13RGO475095.las	238254609.15	238256442.07	[-4204, 1239]	[-25.224, 7.434]	[0, 0]	[0, 1]	[0, 1]	[0, 0]	0	0	0	1899125
13RGO475110.las	238254626.56	238256424.65	[-4183, 1275]	[-25.098, 7.65]	[0, 0]	[0, 1]	[0, 1]	[0, 0]	0	0	0	1833246
13RGO475125.las	238254644.41	238256406.07	[-4132, 1441]	[-24.792, 8.646]	[0, 0]	[0, 1]	[0, 1]	[0, 0]	0	0	0	1929660
13RGO475140.las	238254661.76	238256389.26	[-3941, 1590]	[-23.646, 9.54]	[0, 0]	[0, 1]	[0, 1]	[0, 0]	0	0	0	2009570
13RGO475155.las	238254679.66	238256371.25	[-3841, 1741]	[-23.046, 10.446]	[0, 0]	[0, 1]	[0, 1]	[0, 0]	0	0	0	1918451
13RGO475170.las	238254696.74	238256353.28	[-3826, 1916]	[-22.956, 11.496]	[0, 0]	[0, 1]	[0, 1]	[0, 0]	0	0	0	1890854
13RGO475185.las	238254715.00	238256336.19	[-3789, 2067]	[-22.734, 12.402]	[0, 0]	[0, 1]	[0, 1]	[0, 0]	0	0	0	1909085
13RGO475200.las	238254732.13	238257506.94	[-3774, 3699]	[-22.644, 22.194]	[0, 0]	[0, 1]	[0, 1]	[0, 0]	0	0	0	1899910
13RGO475215.las	238254749.42	238257523.92	[-3772, 3681]	[-22.632, 22.086]	[0, 0]	[0, 1]	[0, 1]	[0, 0]	0	0	0	2243820
13RGO475230.las	238254767.45	238257541.41	[-3755, 3682]	[-22.53, 22.092]	[0, 0]	[0, 1]	[0, 1]	[0, 0]	0	0	0	2545992
13RGO475245.las	238254785.06	238257559.39	[-3774, 3696]	[-22.644, 22.176]	[0, 0]	[0, 1]	[0, 1]	[0, 0]	0	0	0	2711367
13RGO475260.las	238254802.38	238257576.41	[-3925, 3835]	[-23.55, 23.01]	[0, 0]	[0, 1]	[0, 1]	[0, 0]	0	0	0	2848183
13RGO475275.las	238254820.45	238257594.69	[-3975, 3817]	[-23.85, 22.902]	[0, 0]	[0, 1]	[0, 1]	[0, 0]	0	0	0	2956861
13RGO475290.las	238254838.02	238257612.13	[-3925, 3802]	[-23.55, 22.812]	[0, 0]	[0, 1]	[0, 1]	[0, 0]	0	0	0	3186727
13RGO475305.las	238254855.59	238257629.98	[-3775, 3697]	[-22.65, 22.182]	[0, 0]	[0, 1]	[0, 1]	[0, 0]	0	0	0	3439857
13RGO475320.las	238254874.02	238257648.02	[-3755, 3664]	[-22.53, 21.984]	[0, 0]	[0, 1]	[0, 1]	[0, 0]	0	0	0	3757033
13RGO475335.las	238254892.02	238257665.22	[-3702, 3635]	[-22.212, 21.81]	[0, 0]	[0, 1]	[0, 1]	[0, 0]	0	0	0	3932046
13RGO475350.las	238254909.36	238257682.92	[-3657, 3614]	[-21.942, 21.684]	[0, 0]	[0, 1]	[0, 1]	[0, 0]	0	0	0	3867369
13RGO475365.las	238254927.71	238257701.06	[-3652, 3592]	[-21.912, 21.552]	[0, 0]	[0, 1]	[0, 1]	[0, 0]	0	0	0	3315909
13RGO475380.las	238254945.19	238257718.41	[-3621, 3578]	[-21.726, 21.468]	[0, 0]	[0, 1]	[0, 1]	[0, 0]	0	0	0	3183918
13RGO475395.las	238254963.46	238257736.85	[-3620, 3564]	[-21.72, 21.384]	[0, 0]	[0, 1]	[0, 1]	[0, 0]	0	0	0	3036211
13RGO475410.las	238254981.63	238257754.73	[-3619, 3567]	[-21.714, 21.402]	[0, 0]	[0, 1]	[0, 1]	[0, 0]	0	0	0	2764973
13RGO475425.las	238254999.47	238257772.60	[-3604, 3567]	[-21.624, 21.402]	[0, 0]	[0, 1]	[0, 1]	[0, 0]	0	0	0	2717567
13RGO475440.las	238255017.40	238257789.99	[-3606, 3598]	[-21.636, 21.588]	[0, 0]	[0, 1]	[0, 1]	[0, 0]	0	0	0	2514864
13RGO475455.las	238255035.14	238257807.71	[-3619, 3588]	[-21.714, 21.528]	[0, 0]	[0, 1]	[0, 1]	[0, 0]	0	0	0	2265567
13RGO475470.las	238255053.04	238257825.90	[-3609, 3570]	[-21.654, 21.42]	[0, 0]	[0, 1]	[0, 1]	[0, 0]	0	0	0	2149721
13RGO475485.las	238255069.25	238257843.60	[-2079, 3563]	[-12.474, 21.378]	[0, 0]	[0, 1]	[0, 1]	[0, 0]	0	0	0	1914830
13RGO475500.las	238255095.60	238257860.76	[-1913, 3569]	[-11.478, 21.414]	[0, 0]	[0, 1]	[0, 1]	[0, 0]	0	0	0	1962182
13RGO475515.las	238255093.03	238257879.01	[-1700, 3567]	[-10.2, 21.402]	[0, 0]	[0, 1]	[0, 1]	[0, 0]	0	0	0	1933573
13RGO475530.las	238255091.49	238257896.79	[-1485, 3564]	[-8.91, 21.384]	[0, 0]	[0, 1]	[0, 1]	[0, 0]	0	0	0	1882668
13RGO475545.las	238255098.74	238257914.19	[-1316, 3566]	[-7.896, 21.396]	[0, 0]	[0, 1]	[0, 1]	[0, 0]	0	0	0	1917082

DPH-1.3 Report on ASPRS LAS File Format (Tiled Data) - Informational - continued

File	GPS Time min	GPS Time max	Extended Scan Angle	Scan Angle Rank	Scanner Channel	Scan Direction	Edge of Flight Line	User Data	Counts for Synthetic	Key-points	Withheld	Overlap
13RGO475560.las	238255881.07	238257932.01	[-1190, 3581]	[-7.14, 21.486]	[0, 0]	[0, 1]	[0, 1]	[0, 0]	0	0	0	1966134
13RGO475575.las	238255863.69	238257949.15	[-1346, 3599]	[-8.076, 21.594]	[0, 0]	[0, 1]	[0, 1]	[0, 0]	0	0	0	1896150
13RGO475590.las	238255845.95	238257967.31	[-1478, 3614]	[-8.868, 21.684]	[0, 0]	[0, 1]	[0, 1]	[0, 0]	0	0	0	1890163
13RGO475605.las	238255828.51	238257984.44	[-1727, 3633]	[-10.362, 21.798]	[0, 0]	[0, 1]	[0, 1]	[0, 0]	0	0	0	1826569
13RGO475620.las	238255810.96	238258002.53	[-1902, 3641]	[-11.412, 21.846]	[0, 0]	[0, 1]	[0, 1]	[0, 0]	0	0	0	1935238
13RGO475635.las	238255793.55	238258019.61	[-2131, 3663]	[-12.786, 21.978]	[0, 0]	[0, 1]	[0, 1]	[0, 0]	0	0	0	1908003
13RGO475650.las	238255776.24	238258546.64	[-3754, 3680]	[-22.524, 22.08]	[0, 0]	[0, 1]	[0, 1]	[0, 0]	0	0	0	2114586
13RGO475665.las	238255758.10	238258536.81	[-3755, 3680]	[-22.53, 22.08]	[0, 0]	[0, 1]	[0, 1]	[0, 0]	0	0	0	2471639
13RGO475680.las	238255740.75	238258518.58	[-3755, 3697]	[-22.53, 22.182]	[0, 0]	[0, 1]	[0, 1]	[0, 0]	0	0	0	2477335
13RGO475695.las	238255723.09	238258501.27	[-3755, 3695]	[-22.53, 22.17]	[0, 0]	[0, 1]	[0, 1]	[0, 0]	0	0	0	2745850
13RGO475710.las	238255705.22	238258483.81	[-3753, 3696]	[-22.518, 22.176]	[0, 0]	[0, 1]	[0, 1]	[0, 0]	0	0	0	2860253
13RGO475725.las	238255687.72	238258465.23	[-3771, 3697]	[-22.626, 22.182]	[0, 0]	[0, 1]	[0, 1]	[0, 0]	0	0	0	3092708
13RGO475740.las	238255669.53	238258448.09	[-3755, 3697]	[-22.53, 22.182]	[0, 0]	[0, 1]	[0, 1]	[0, 0]	0	0	0	3233188
13RGO475755.las	238255662.47	238258430.45	[-3755, 3665]	[-22.53, 21.99]	[0, 0]	[0, 1]	[0, 1]	[0, 0]	0	0	0	1365339
13RGO490005.las	238256531.31	238257280.30	[-2011, 4164]	[-12.066, 24.984]	[0, 0]	[0, 1]	[0, 1]	[0, 0]	0	0	0	1880281
13RGO490020.las	238256513.34	238257298.13	[-2232, 4167]	[-13.392, 25.002]	[0, 0]	[0, 1]	[0, 1]	[0, 0]	0	0	0	1989702
13RGO490035.las	238256495.93	238257314.80	[-2471, 4122]	[-14.826, 24.732]	[0, 0]	[0, 1]	[0, 1]	[0, 0]	0	0	0	1989888
13RGO490050.las	238256477.57	238259252.35	[-4158, 4120]	[-24.948, 24.72]	[0, 0]	[0, 1]	[0, 1]	[0, 0]	0	0	0	2174741
13RGO490065.las	238256460.18	238259244.64	[-4194, 4157]	[-25.164, 24.942]	[0, 0]	[0, 1]	[0, 1]	[0, 0]	0	0	0	2328396
13RGO490080.las	238256441.94	238259226.50	[-4206, 4152]	[-25.236, 24.912]	[0, 0]	[0, 1]	[0, 1]	[0, 0]	0	0	0	2609892
13RGO490095.las	238256424.49	238259208.26	[-4146, 4136]	[-24.876, 24.816]	[0, 0]	[0, 1]	[0, 1]	[0, 0]	0	0	0	2814242
13RGO490110.las	238256406.02	238259190.60	[-4111, 4115]	[-24.666, 24.69]	[0, 0]	[0, 1]	[0, 1]	[0, 0]	0	0	0	2920421
13RGO490125.las	238256389.12	238259172.82	[-4029, 4063]	[-24.174, 24.378]	[0, 0]	[0, 1]	[0, 1]	[0, 0]	0	0	0	2976889
13RGO490140.las	238256371.19	238259154.40	[-3874, 3895]	[-23.244, 23.37]	[0, 0]	[0, 1]	[0, 1]	[0, 0]	0	0	0	3127387
13RGO490155.las	238256353.08	238259136.66	[-3829, 3785]	[-22.974, 22.71]	[0, 0]	[0, 1]	[0, 1]	[0, 0]	0	0	0	3310896
13RGO490170.las	238256335.99	238259118.85	[-3777, 3758]	[-22.662, 22.548]	[0, 0]	[0, 1]	[0, 1]	[0, 0]	0	0	0	3556536
13RGO490185.las	238256318.43	238259101.00	[-3755, 3728]	[-22.53, 22.368]	[0, 0]	[0, 1]	[0, 1]	[0, 0]	0	0	0	4029842
13RGO490200.las	238256301.03	238259083.44	[-3757, 3699]	[-22.542, 22.194]	[0, 0]	[0, 1]	[0, 1]	[0, 0]	0	0	0	4001001
13RGO490215.las	238256283.43	238259065.11	[-3740, 3680]	[-22.44, 22.08]	[0, 0]	[0, 1]	[0, 1]	[0, 0]	0	0	0	3641809
13RGO490230.las	238256265.80	238259047.06	[-3739, 3675]	[-22.434, 22.05]	[0, 0]	[0, 1]	[0, 1]	[0, 0]	0	0	0	3274407
13RGO490245.las	238256248.08	238259029.72	[-3757, 3706]	[-22.542, 22.236]	[0, 0]	[0, 1]	[0, 1]	[0, 0]	0	0	0	3182048
13RGO490260.las	238256230.39	238259012.09	[-3875, 3867]	[-23.25, 23.202]	[0, 0]	[0, 1]	[0, 1]	[0, 0]	0	0	0	2906976
13RGO490275.las	238256212.91	238258994.70	[-3865, 3869]	[-23.19, 23.214]	[0, 0]	[0, 1]	[0, 1]	[0, 0]	0	0	0	2865125
13RGO490290.las	238256195.44	238258976.67	[-3847, 3831]	[-23.082, 22.986]	[0, 0]	[0, 1]	[0, 1]	[0, 0]	0	0	0	2615291
13RGO490305.las	238256177.72	238258959.04	[-3756, 3696]	[-22.536, 22.176]	[0, 0]	[0, 1]	[0, 1]	[0, 0]	0	0	0	2284718
13RGO490320.las	238256164.34	238258942.02	[-3722, 3664]	[-22.332, 21.984]	[0, 0]	[0, 1]	[0, 1]	[0, 0]	0	0	0	1985909
13RGO490335.las	238256145.91	238258924.19	[-3689, 2072]	[-22.134, 12.432]	[0, 0]	[0, 1]	[0, 1]	[0, 0]	0	0	0	1839992
13RGO490350.las	238256127.71	238258906.65	[-3670, 1810]	[-22.02, 10.86]	[0, 0]	[0, 1]	[0, 1]	[0, 0]	0	0	0	1879914
13RGO490365.las	238256109.52	238258888.57	[-3673, 1735]	[-22.038, 10.41]	[0, 0]	[0, 1]	[0, 1]	[0, 0]	0	0	0	1918657
13RGO490380.las	238256091.23	238258871.46	[-3636, 1538]	[-21.816, 9.228]	[0, 0]	[0, 1]	[0, 1]	[0, 0]	0	0	0	1931577
13RGO490395.las	238256072.97	238258853.66	[-3621, 1316]	[-21.726, 7.896]	[0, 0]	[0, 1]	[0, 1]	[0, 0]	0	0	0	1984552
13RGO490410.las	238256054.26	238258836.91	[-3618, 1212]	[-21.708, 7.272]	[0, 0]	[0, 1]	[0, 1]	[0, 0]	0	0	0	2015920
13RGO490425.las	238256035.78	238258819.02	[-3620, 1252]	[-21.72, 7.512]	[0, 0]	[0, 1]	[0, 1]	[0, 0]	0	0	0	1903165
13RGO490440.las	238256017.58	238258802.10	[-3643, 1464]	[-21.858, 8.784]	[0, 0]	[0, 1]	[0, 1]	[0, 0]	0	0	0	1939147
13RGO490455.las	238256000.00	238258784.40	[-3625, 1693]	[-21.75, 10.158]	[0, 0]	[0, 1]	[0, 1]	[0, 0]	0	0	0	1949619
13RGO490470.las	238257805.98	238258767.32	[-3628, 1898]	[-21.768, 11.388]	[0, 0]	[0, 1]	[0, 1]	[0, 0]	0	0	0	2027623
13RGO490485.las	238257824.21	238258749.33	[-3621, 2043]	[-21.726, 12.258]	[0, 0]	[0, 1]	[0, 1]	[0, 0]	0	0	0	1929414
13RGO490500.las	238257841.51	238260655.21	[-3622, 3562]	[-21.732, 21.372]	[0, 0]	[0, 1]	[0, 1]	[0, 0]	0	0	0	1038553
13RGO490515.las	238257859.22	238260673.03	[-3623, 3563]	[-21.738, 21.378]	[0, 0]	[0, 1]	[0, 1]	[0, 0]	0	0	0	2296334

DPH-1.3 Report on ASPRS LAS File Format (Tiled Data) - Informational - continued

File	GPS Time min	GPS Time max	Extended Scan Angle	Scan Angle Rank	Scanner Channel	Scan Direction	Edge of Flight Line	User Data	Counts for Synthetic	Key-points	Withheld	Overlap
13RGQ490530.las	238257877.26	238260691.24	[-3625, 3564]	[-21.75, 21.384]	[0, 0]	[0, 1]	[0, 1]	[0, 0]	0	0	0	2527002
13RGQ490545.las	238257894.76	238260708.70	[-3620, 3576]	[-21.72, 21.456]	[0, 0]	[0, 1]	[0, 1]	[0, 0]	0	0	0	2599726
13RGQ490560.las	238257912.05	238260726.37	[-3636, 3585]	[-21.816, 21.51]	[0, 0]	[0, 1]	[0, 1]	[0, 0]	0	0	0	2849851
13RGQ490575.las	238257930.31	238260744.00	[-3654, 3599]	[-21.924, 21.594]	[0, 0]	[0, 1]	[0, 1]	[0, 0]	0	0	0	2938054
13RGQ490590.las	238257947.49	238260761.75	[-3656, 3628]	[-21.936, 21.768]	[0, 0]	[0, 1]	[0, 1]	[0, 0]	0	0	0	3283597
13RGQ490605.las	238257965.71	238260779.37	[-3688, 3633]	[-22.128, 21.798]	[0, 0]	[0, 1]	[0, 1]	[0, 0]	0	0	0	3557432
13RGQ490620.las	238257983.01	238260797.56	[-3685, 3646]	[-22.11, 21.876]	[0, 0]	[0, 1]	[0, 1]	[0, 0]	0	0	0	3900221
13RGQ490635.las	238258001.00	238260814.83	[-3706, 3664]	[-22.236, 21.984]	[0, 0]	[0, 1]	[0, 1]	[0, 0]	0	0	0	3910456
13RGQ490650.las	238258017.84	238260833.03	[-3719, 3715]	[-22.314, 22.29]	[0, 0]	[0, 1]	[0, 1]	[0, 0]	0	0	0	3861706
13RGQ490665.las	238258035.87	238260850.43	[-3738, 3732]	[-22.428, 22.392]	[0, 0]	[0, 1]	[0, 1]	[0, 0]	0	0	0	3477880
13RGQ490680.las	238258053.39	238260868.24	[-3753, 3714]	[-22.518, 22.284]	[0, 0]	[0, 1]	[0, 1]	[0, 0]	0	0	0	3257068
13RGQ490695.las	238258070.84	238260885.72	[-3738, 3715]	[-22.428, 22.29]	[0, 0]	[0, 1]	[0, 1]	[0, 0]	0	0	0	3143489
13RGQ490710.las	238258088.96	238260903.40	[-3755, 3705]	[-22.53, 22.23]	[0, 0]	[0, 1]	[0, 1]	[0, 0]	0	0	0	3006421
13RGQ490725.las	238258105.64	238260920.78	[-3737, 3702]	[-22.422, 22.212]	[0, 0]	[0, 1]	[0, 1]	[0, 0]	0	0	0	2725537
13RGQ490740.las	238258124.17	238260939.15	[-3741, 3715]	[-22.446, 22.29]	[0, 0]	[0, 1]	[0, 1]	[0, 0]	0	0	0	2582460
13RGQ490755.las	238258141.16	238260946.24	[-3721, 3711]	[-22.326, 22.266]	[0, 0]	[0, 1]	[0, 1]	[0, 0]	0	0	0	1020805
13RGQ505005.las	238257262.27	238260076.87	[-4217, 4064]	[-25.302, 24.384]	[0, 0]	[0, 1]	[0, 1]	[0, 0]	0	0	0	3410050
13RGQ505020.las	238257278.96	238260094.71	[-4220, 4097]	[-25.32, 24.582]	[0, 0]	[0, 1]	[0, 1]	[0, 0]	0	0	0	3972519
13RGQ505035.las	238257296.97	238260112.10	[-4198, 4069]	[-25.188, 24.414]	[0, 0]	[0, 1]	[0, 1]	[0, 0]	0	0	0	4014990
13RGQ505050.las	238257313.68	238260129.33	[-4178, 4119]	[-25.068, 24.714]	[0, 0]	[0, 1]	[0, 1]	[0, 0]	0	0	0	3980581
13RGQ505065.las	238257331.82	238260147.23	[-4197, 4149]	[-25.182, 24.894]	[0, 0]	[0, 1]	[0, 1]	[0, 0]	0	0	0	3478376
13RGQ505080.las	238257348.47	238260164.87	[-4197, 4152]	[-25.182, 24.912]	[0, 0]	[0, 1]	[0, 1]	[0, 0]	0	0	0	3036488
13RGQ505095.las	238257366.32	238260181.74	[-4187, 4112]	[-25.122, 24.672]	[0, 0]	[0, 1]	[0, 1]	[0, 0]	0	0	0	2912787
13RGQ505110.las	238257383.88	238260199.82	[-4177, 4064]	[-25.062, 24.384]	[0, 0]	[0, 1]	[0, 1]	[0, 0]	0	0	0	2948017
13RGQ505125.las	238257400.94	238260216.85	[-4044, 3958]	[-24.264, 23.748]	[0, 0]	[0, 1]	[0, 1]	[0, 0]	0	0	0	2890292
13RGQ505140.las	238257418.30	238260234.75	[-3907, 3831]	[-23.442, 22.986]	[0, 0]	[0, 1]	[0, 1]	[0, 0]	0	0	0	2657186
13RGQ505155.las	238257435.66	238260252.43	[-3830, 3777]	[-22.98, 22.662]	[0, 0]	[0, 1]	[0, 1]	[0, 0]	0	0	0	2369671
13RGQ505170.las	238257453.58	238260269.39	[-3788, 3729]	[-22.728, 22.374]	[0, 0]	[0, 1]	[0, 1]	[0, 0]	0	0	0	2016481
13RGQ505185.las	238257472.10	238260286.78	[-3691, 3733]	[-22.146, 22.398]	[0, 0]	[0, 1]	[0, 1]	[0, 0]	0	0	0	1842370
13RGQ505200.las	238259065.11	238260304.43	[-1814, 3700]	[-10.884, 22.2]	[0, 0]	[0, 1]	[0, 1]	[0, 0]	0	0	0	1888802
13RGQ505215.las	238259046.90	238260321.78	[-1645, 3681]	[-9.87, 22.086]	[0, 0]	[0, 1]	[0, 1]	[0, 0]	0	0	0	1844568
13RGQ505230.las	238259029.50	238260339.18	[-1465, 3668]	[-8.79, 22.008]	[0, 0]	[0, 1]	[0, 1]	[0, 0]	0	0	0	1850648
13RGQ505245.las	238259011.79	238260356.91	[-1311, 3697]	[-7.866, 22.182]	[0, 0]	[0, 1]	[0, 1]	[0, 0]	0	0	0	1883399
13RGQ505260.las	238258994.52	238260374.42	[-1128, 3792]	[-6.768, 22.752]	[0, 0]	[0, 1]	[0, 1]	[0, 0]	0	0	0	1867753
13RGQ505275.las	238258976.37	238260391.54	[-1275, 3796]	[-7.65, 22.776]	[0, 0]	[0, 1]	[0, 1]	[0, 0]	0	0	0	1881374
13RGQ505290.las	238258958.54	238260409.45	[-1375, 3749]	[-8.25, 22.494]	[0, 0]	[0, 1]	[0, 1]	[0, 0]	0	0	0	1877790
13RGQ505305.las	238258941.61	238260427.33	[-1651, 3697]	[-9.906, 22.182]	[0, 0]	[0, 1]	[0, 1]	[0, 0]	0	0	0	1887720
13RGQ505320.las	238258923.71	238260444.28	[-1860, 3667]	[-11.16, 22.002]	[0, 0]	[0, 1]	[0, 1]	[0, 0]	0	0	0	1894143
13RGQ505335.las	238258906.20	238261723.53	[-3594, 3637]	[-21.564, 21.822]	[0, 0]	[0, 1]	[0, 1]	[0, 0]	0	0	0	1944720
13RGQ505350.las	238258888.33	238260480.23	[-2263, 3630]	[-13.578, 21.78]	[0, 0]	[0, 1]	[0, 1]	[0, 0]	0	0	0	1922029
13RGQ505365.las	238258871.14	238261688.66	[-3618, 3614]	[-21.708, 21.684]	[0, 0]	[0, 1]	[0, 1]	[0, 0]	0	0	0	1878471
13RGQ505380.las	238258853.58	238261680.67	[-3622, 3594]	[-21.732, 21.564]	[0, 0]	[0, 1]	[0, 1]	[0, 0]	0	0	0	2491063
13RGQ505395.las	238258836.89	238261663.13	[-3602, 3564]	[-21.612, 21.384]	[0, 0]	[0, 1]	[0, 1]	[0, 0]	0	0	0	2708411
13RGQ505410.las	238258818.86	238261644.74	[-3605, 3567]	[-21.63, 21.402]	[0, 0]	[0, 1]	[0, 1]	[0, 0]	0	0	0	2851132
13RGQ505425.las	238258801.85	238261627.19	[-3619, 3578]	[-21.714, 21.468]	[0, 0]	[0, 1]	[0, 1]	[0, 0]	0	0	0	3018104
13RGQ505440.las	238258784.20	238261608.98	[-3628, 3586]	[-21.768, 21.516]	[0, 0]	[0, 1]	[0, 1]	[0, 0]	0	0	0	3164592
13RGQ505455.las	238258766.93	238261591.06	[-3622, 3565]	[-21.732, 21.39]	[0, 0]	[0, 1]	[0, 1]	[0, 0]	0	0	0	3313940
13RGQ505470.las	238258748.92	238261573.30	[-3606, 3566]	[-21.636, 21.396]	[0, 0]	[0, 1]	[0, 1]	[0, 0]	0	0	0	3802587
13RGQ505485.las	238258731.34	238261555.20	[-3638, 3564]	[-21.828, 21.384]	[0, 0]	[0, 1]	[0, 1]	[0, 0]	0	0	0	3809656

DPH-1.3 Report on ASPRS LAS File Format (Tiled Data) - Informational - continued

File	GPS Time min	GPS Time max	Extended Scan Angle	Scan Angle Rank	Scanner Channel	Scan Direction	Edge of Flight Line	User Data	Counts for Synthetic	Key-points	Withheld	Overlap
13RGQ505500.las	238258713.91	238261537.39	[-3623, 3564]	[-21.738, 21.384]	[0, 0]	[0, 1]	[0, 1]	[0, 0]	0	0	0	3854853
13RGQ505515.las	238258696.18	238261519.02	[-3643, 3566]	[-21.858, 21.396]	[0, 0]	[0, 1]	[0, 1]	[0, 0]	0	0	0	3495727
13RGQ505530.las	238258678.47	238261501.86	[-3621, 3567]	[-21.726, 21.402]	[0, 0]	[0, 1]	[0, 1]	[0, 0]	0	0	0	3286091
13RGQ505545.las	238258660.24	238261483.55	[-3639, 3564]	[-21.834, 21.384]	[0, 0]	[0, 1]	[0, 1]	[0, 0]	0	0	0	3119395
13RGQ505560.las	238258643.10	238261466.03	[-3640, 3580]	[-21.84, 21.48]	[0, 0]	[0, 1]	[0, 1]	[0, 0]	0	0	0	2888000
13RGQ505575.las	238258625.67	238261447.69	[-3656, 3598]	[-21.936, 21.588]	[0, 0]	[0, 1]	[0, 1]	[0, 0]	0	0	0	2695120
13RGQ505590.las	238258607.51	238261430.07	[-3671, 3615]	[-22.026, 21.69]	[0, 0]	[0, 1]	[0, 1]	[0, 0]	0	0	0	2617164
13RGQ505605.las	238258589.75	238261412.00	[-3688, 3630]	[-22.128, 21.78]	[0, 0]	[0, 1]	[0, 1]	[0, 0]	0	0	0	2302573
13RGQ505620.las	238258588.01	238261394.34	[-3704, 3628]	[-22.224, 21.768]	[0, 0]	[0, 1]	[0, 1]	[0, 0]	0	0	0	1948189
13RGQ505635.las	238260795.80	238261376.77	[-3736, 2021]	[-22.416, 12.126]	[0, 0]	[0, 1]	[0, 1]	[0, 0]	0	0	0	1929947
13RGQ505650.las	238260813.21	238261358.44	[-3772, 1830]	[-22.632, 10.98]	[0, 0]	[0, 1]	[0, 1]	[0, 0]	0	0	0	1941824
13RGQ505665.las	238260831.47	238261341.17	[-3789, 1664]	[-22.734, 9.984]	[0, 0]	[0, 1]	[0, 1]	[0, 0]	0	0	0	1902070
13RGQ505680.las	238260848.83	238261322.92	[-3804, 1524]	[-22.824, 9.144]	[0, 0]	[0, 1]	[0, 1]	[0, 0]	0	0	0	1961447
13RGQ505695.las	238260866.41	238261305.17	[-3804, 1341]	[-22.824, 8.046]	[0, 0]	[0, 1]	[0, 1]	[0, 0]	0	0	0	2000674
13RGQ505710.las	238260883.95	238261286.83	[-3774, 1102]	[-22.644, 6.612]	[0, 0]	[0, 1]	[0, 1]	[0, 0]	0	0	0	1889515
13RGQ505725.las	238260901.83	238261269.43	[-3773, 1274]	[-22.638, 7.644]	[0, 0]	[0, 1]	[0, 1]	[0, 0]	0	0	0	1884079
13RGQ505740.las	238260919.31	238261251.80	[-3754, 1504]	[-22.524, 9.024]	[0, 0]	[0, 1]	[0, 1]	[0, 0]	0	0	0	1946521
13RGQ505755.las	238260937.55	238261233.78	[-3757, 1605]	[-22.542, 9.63]	[0, 0]	[0, 1]	[0, 1]	[0, 0]	0	0	0	763545
13RGQ520005.las	238259298.37	238262134.42	[-4113, 4084]	[-24.678, 24.504]	[0, 0]	[0, 1]	[0, 1]	[0, 0]	0	0	0	2477544
13RGQ520020.las	238259289.43	238262116.08	[-4129, 4084]	[-24.774, 24.504]	[0, 0]	[0, 1]	[0, 1]	[0, 0]	0	0	0	1970997
13RGQ520035.las	238260093.34	238262098.23	[-4107, 2336]	[-24.642, 14.016]	[0, 0]	[0, 1]	[0, 1]	[0, 0]	0	0	0	2004728
13RGQ520050.las	238260110.41	238262080.04	[-4176, 2185]	[-25.056, 13.11]	[0, 0]	[0, 1]	[0, 1]	[0, 0]	0	0	0	1985346
13RGQ520065.las	238260127.99	238262061.35	[-4214, 2014]	[-25.284, 12.084]	[0, 0]	[0, 1]	[0, 1]	[0, 0]	0	0	0	1887032
13RGQ520080.las	238260145.99	238262043.69	[-4227, 1841]	[-25.362, 11.046]	[0, 0]	[0, 1]	[0, 1]	[0, 0]	0	0	0	1943672
13RGQ520095.las	238260163.59	238262025.10	[-4167, 1572]	[-25.002, 9.432]	[0, 0]	[0, 1]	[0, 1]	[0, 0]	0	0	0	1999061
13RGQ520110.las	238260180.49	238262007.15	[-4112, 1275]	[-24.672, 7.65]	[0, 0]	[0, 1]	[0, 1]	[0, 0]	0	0	0	1965692
13RGQ520125.las	238260198.24	238261988.58	[-4093, 1278]	[-24.558, 7.668]	[0, 0]	[0, 1]	[0, 1]	[0, 0]	0	0	0	1942533
13RGQ520140.las	238260215.25	238261970.68	[-4009, 1610]	[-24.054, 9.66]	[0, 0]	[0, 1]	[0, 1]	[0, 0]	0	0	0	2088965
13RGQ520155.las	238260233.21	238261952.09	[-3890, 1705]	[-23.34, 10.23]	[0, 0]	[0, 1]	[0, 1]	[0, 0]	0	0	0	2043424
13RGQ520170.las	238260250.66	238261934.33	[-3840, 1987]	[-23.04, 11.922]	[0, 0]	[0, 1]	[0, 1]	[0, 0]	0	0	0	1946836
13RGQ520185.las	238260268.17	238261916.12	[-3857, 2164]	[-23.142, 12.984]	[0, 0]	[0, 1]	[0, 1]	[0, 0]	0	0	0	1898563
13RGQ520200.las	238260285.64	238261898.23	[-3845, 2217]	[-23.07, 13.302]	[0, 0]	[0, 1]	[0, 1]	[0, 0]	0	0	0	1906661
13RGQ520215.las	238260303.13	238263110.19	[-3735, 3665]	[-22.41, 21.99]	[0, 0]	[0, 1]	[0, 1]	[0, 0]	0	0	0	2138855
13RGQ520230.las	238260320.52	238263128.04	[-3722, 3631]	[-22.332, 21.786]	[0, 0]	[0, 1]	[0, 1]	[0, 0]	0	0	0	2383727
13RGQ520245.las	238260337.83	238263145.56	[-3738, 3629]	[-22.428, 21.774]	[0, 0]	[0, 1]	[0, 1]	[0, 0]	0	0	0	2551133
13RGQ520260.las	238260355.41	238263162.59	[-3751, 3646]	[-22.506, 21.876]	[0, 0]	[0, 1]	[0, 1]	[0, 0]	0	0	0	2776582
13RGQ520275.las	238260372.91	238263180.22	[-3774, 3647]	[-22.644, 21.882]	[0, 0]	[0, 1]	[0, 1]	[0, 0]	0	0	0	3104465
13RGQ520290.las	238260390.05	238263197.69	[-3756, 3662]	[-22.536, 21.972]	[0, 0]	[0, 1]	[0, 1]	[0, 0]	0	0	0	3264609
13RGQ520305.las	238260407.92	238263214.82	[-3789, 3815]	[-22.734, 22.89]	[0, 0]	[0, 1]	[0, 1]	[0, 0]	0	0	0	3552355
13RGQ520320.las	238260425.39	238263231.53	[-3791, 3807]	[-22.746, 22.842]	[0, 0]	[0, 1]	[0, 1]	[0, 0]	0	0	0	3703546
13RGQ520335.las	238260442.56	238263248.92	[-3722, 3661]	[-22.332, 21.966]	[0, 0]	[0, 1]	[0, 1]	[0, 0]	0	0	0	3989611
13RGQ520350.las	238260460.80	238263266.45	[-3671, 3612]	[-22.026, 21.672]	[0, 0]	[0, 1]	[0, 1]	[0, 0]	0	0	0	3819949
13RGQ520365.las	238260478.17	238263283.72	[-3671, 3581]	[-22.026, 21.486]	[0, 0]	[0, 1]	[0, 1]	[0, 0]	0	0	0	3678255
13RGQ520380.las	238260495.11	238263301.06	[-3625, 3562]	[-21.75, 21.372]	[0, 0]	[0, 1]	[0, 1]	[0, 0]	0	0	0	3236310
13RGQ520395.las	238260513.04	238263318.61	[-3605, 3548]	[-21.63, 21.288]	[0, 0]	[0, 1]	[0, 1]	[0, 0]	0	0	0	3064578
13RGQ520410.las	238260530.60	238263335.84	[-3621, 3565]	[-21.726, 21.39]	[0, 0]	[0, 1]	[0, 1]	[0, 0]	0	0	0	2905550
13RGQ520425.las	238260547.71	238263352.72	[-3625, 3564]	[-21.75, 21.384]	[0, 0]	[0, 1]	[0, 1]	[0, 0]	0	0	0	2827393
13RGQ520440.las	238260566.04	238263370.19	[-3637, 3565]	[-21.822, 21.39]	[0, 0]	[0, 1]	[0, 1]	[0, 0]	0	0	0	2620516
13RGQ520455.las	238260583.24	238263388.18	[-3612, 3567]	[-21.672, 21.402]	[0, 0]	[0, 1]	[0, 1]	[0, 0]	0	0	0	2451905

DPH-1.3 Report on ASPRS LAS File Format (Tiled Data) - Informational - continued

File	GPS Time min	GPS Time max	Extended Scan Angle	Scan Angle Rank	Scanner Channel	Scan Direction	Edge of Flight Line	User Data	Counts for Synthetic	Key-points	Withheld	Overlap
13RGO520470.las	238260600.65	238263405.41	[-3605, 3577]	[-21.63, 21.462]	[0, 0]	[0, 1]	[0, 1]	[0, 0]	0	0	0	1962198
13RGO520485.las	238261536.92	238263423.16	[-2063, 3578]	[-12.378, 21.468]	[0, 0]	[0, 1]	[0, 1]	[0, 0]	0	0	0	1838748
13RGO520500.las	238261518.43	238263440.10	[-1893, 3580]	[-11.358, 21.48]	[0, 0]	[0, 1]	[0, 1]	[0, 0]	0	0	0	1891723
13RGO520515.las	238261501.33	238263457.69	[-1708, 3579]	[-10.248, 21.474]	[0, 0]	[0, 1]	[0, 1]	[0, 0]	0	0	0	1852424
13RGO520530.las	238261483.00	238263475.28	[-1524, 3579]	[-9.144, 21.474]	[0, 0]	[0, 1]	[0, 1]	[0, 0]	0	0	0	1954483
13RGO520545.las	238261465.87	238263492.95	[-1387, 3597]	[-8.322, 21.582]	[0, 0]	[0, 1]	[0, 1]	[0, 0]	0	0	0	1920893
13RGO520560.las	238261447.43	238263510.27	[-1191, 3613]	[-7.146, 21.678]	[0, 0]	[0, 1]	[0, 1]	[0, 0]	0	0	0	1943838
13RGO520575.las	238261429.93	238263527.85	[-1233, 3615]	[-7.398, 21.69]	[0, 0]	[0, 1]	[0, 1]	[0, 0]	0	0	0	1882173
13RGO520590.las	238261411.81	238263545.57	[-1350, 3629]	[-8.1, 21.774]	[0, 0]	[0, 1]	[0, 1]	[0, 0]	0	0	0	1816170
13RGO520605.las	238261394.09	238263562.94	[-1639, 3664]	[-9.834, 21.984]	[0, 0]	[0, 1]	[0, 1]	[0, 0]	0	0	0	1779606
13RGO520620.las	238261376.55	238263580.33	[-1890, 3665]	[-11.34, 21.99]	[0, 0]	[0, 1]	[0, 1]	[0, 0]	0	0	0	1831583
13RGO520635.las	238261358.21	238263597.59	[-2122, 3714]	[-12.732, 22.284]	[0, 0]	[0, 1]	[0, 1]	[0, 0]	0	0	0	1876854
13RGO520650.las	238261340.81	238268154.85	[-3847, 3777]	[-23.082, 22.662]	[0, 0]	[0, 1]	[0, 1]	[0, 0]	0	0	0	2141626
13RGO520665.las	238261322.58	238268139.09	[-3893, 3797]	[-23.358, 22.782]	[0, 0]	[0, 1]	[0, 1]	[0, 0]	0	0	0	2385469
13RGO520680.las	238261304.93	238268121.21	[-3889, 3785]	[-23.334, 22.71]	[0, 0]	[0, 1]	[0, 1]	[0, 0]	0	0	0	2604846
13RGO520695.las	238261286.39	238268103.38	[-3857, 3778]	[-23.142, 22.668]	[0, 0]	[0, 1]	[0, 1]	[0, 0]	0	0	0	2905318
13RGO520710.las	238261269.08	238268085.81	[-3832, 3760]	[-22.992, 22.56]	[0, 0]	[0, 1]	[0, 1]	[0, 0]	0	0	0	3117496
13RGO520725.las	238261251.48	238268067.55	[-3821, 3746]	[-22.926, 22.476]	[0, 0]	[0, 1]	[0, 1]	[0, 0]	0	0	0	3238565
13RGO520740.las	238261233.64	238268049.15	[-3773, 3734]	[-22.638, 22.404]	[0, 0]	[0, 1]	[0, 1]	[0, 0]	0	0	0	3472768
13RGO520755.las	238261226.61	238268030.97	[-3773, 3713]	[-22.638, 22.278]	[0, 0]	[0, 1]	[0, 1]	[0, 0]	0	0	0	1436406
13RGO535005.las	238262115.58	238262864.85	[-1706, 4065]	[-10.236, 24.39]	[0, 0]	[0, 1]	[0, 1]	[0, 0]	0	0	0	1949700
13RGO535020.las	238262097.51	238262882.31	[-1969, 4050]	[-11.814, 24.3]	[0, 0]	[0, 1]	[0, 1]	[0, 0]	0	0	0	2049447
13RGO535035.las	238262079.49	238262899.91	[-2150, 4082]	[-12.9, 24.492]	[0, 0]	[0, 1]	[0, 1]	[0, 0]	0	0	0	1808906
13RGO535050.las	238262060.96	238262917.63	[-2316, 4133]	[-13.896, 24.798]	[0, 0]	[0, 1]	[0, 1]	[0, 0]	0	0	0	1789338
13RGO535065.las	238262043.16	238268859.64	[-4170, 4149]	[-25.02, 24.894]	[0, 0]	[0, 1]	[0, 1]	[0, 0]	0	0	0	1877896
13RGO535080.las	238262024.85	238268851.83	[-4181, 4133]	[-25.086, 24.798]	[0, 0]	[0, 1]	[0, 1]	[0, 0]	0	0	0	2355168
13RGO535095.las	238262006.58	238268833.95	[-4164, 4117]	[-24.984, 24.702]	[0, 0]	[0, 1]	[0, 1]	[0, 0]	0	0	0	2688407
13RGO535110.las	238261988.05	238268815.84	[-4114, 4083]	[-24.684, 24.498]	[0, 0]	[0, 1]	[0, 1]	[0, 0]	0	0	0	2916029
13RGO535125.las	238261970.09	238268798.12	[-4077, 4083]	[-24.462, 24.498]	[0, 0]	[0, 1]	[0, 1]	[0, 0]	0	0	0	2959802
13RGO535140.las	238261951.82	238268779.72	[-4027, 3983]	[-24.162, 23.898]	[0, 0]	[0, 1]	[0, 1]	[0, 0]	0	0	0	3188137
13RGO535155.las	238261933.48	238268761.48	[-3891, 3830]	[-23.346, 22.98]	[0, 0]	[0, 1]	[0, 1]	[0, 0]	0	0	0	3230540
13RGO535170.las	238261915.46	238268743.31	[-3837, 3828]	[-23.022, 22.968]	[0, 0]	[0, 1]	[0, 1]	[0, 0]	0	0	0	3406526
13RGO535185.las	238261897.55	238268724.36	[-3891, 3850]	[-23.346, 23.1]	[0, 0]	[0, 1]	[0, 1]	[0, 0]	0	0	0	3705070
13RGO535200.las	238261879.59	238268706.33	[-3774, 3779]	[-22.644, 22.674]	[0, 0]	[0, 1]	[0, 1]	[0, 0]	0	0	0	3854681
13RGO535215.las	238261860.96	238268688.21	[-3738, 3696]	[-22.428, 22.176]	[0, 0]	[0, 1]	[0, 1]	[0, 0]	0	0	0	3665511
13RGO535230.las	238261842.94	238268669.83	[-3672, 3661]	[-22.032, 21.966]	[0, 0]	[0, 1]	[0, 1]	[0, 0]	0	0	0	3390542
13RGO535245.las	238261824.55	238268651.31	[-3705, 3664]	[-22.23, 21.984]	[0, 0]	[0, 1]	[0, 1]	[0, 0]	0	0	0	3380169
13RGO535260.las	238261806.55	238268632.96	[-3689, 3663]	[-22.134, 21.978]	[0, 0]	[0, 1]	[0, 1]	[0, 0]	0	0	0	3060181
13RGO535275.las	238261788.24	238268615.22	[-3687, 3666]	[-22.122, 21.996]	[0, 0]	[0, 1]	[0, 1]	[0, 0]	0	0	0	2921842
13RGO535290.las	238261770.17	238268597.13	[-3717, 3694]	[-22.302, 22.164]	[0, 0]	[0, 1]	[0, 1]	[0, 0]	0	0	0	2678938
13RGO535305.las	238261757.90	238268578.99	[-3845, 3731]	[-23.07, 22.386]	[0, 0]	[0, 1]	[0, 1]	[0, 0]	0	0	0	2361737
13RGO535320.las	238261736.84	238268561.19	[-3856, 3700]	[-23.136, 22.2]	[0, 0]	[0, 1]	[0, 1]	[0, 0]	0	0	0	1878383
13RGO535335.las	238263229.72	238268543.42	[-3721, 2189]	[-22.326, 13.134]	[0, 0]	[0, 1]	[0, 1]	[0, 0]	0	0	0	1858763
13RGO535350.las	238263246.90	238268525.67	[-3647, 1944]	[-21.882, 11.664]	[0, 0]	[0, 1]	[0, 1]	[0, 0]	0	0	0	1881759
13RGO535365.las	238263264.50	238268506.44	[-3636, 1752]	[-21.816, 10.512]	[0, 0]	[0, 1]	[0, 1]	[0, 0]	0	0	0	1927881
13RGO535380.las	238263281.50	238268487.89	[-3619, 1527]	[-21.714, 9.162]	[0, 0]	[0, 1]	[0, 1]	[0, 0]	0	0	0	1992628
13RGO535395.las	238263299.17	238268469.61	[-3603, 1348]	[-21.618, 8.088]	[0, 0]	[0, 1]	[0, 1]	[0, 0]	0	0	0	2057162
13RGO535410.las	238263316.73	238268451.09	[-3620, 3547]	[-21.72, 21.282]	[0, 0]	[0, 1]	[0, 1]	[0, 0]	0	0	0	1928695
13RGO535425.las	238263333.55	238268433.10	[-3623, 1215]	[-21.738, 7.29]	[0, 0]	[0, 1]	[0, 1]	[0, 0]	0	0	0	1904426

DPH-1.3 Report on ASPRS LAS File Format (Tiled Data) - Informational - continued

File	GPS Time min	GPS Time max	Extended Scan Angle	Scan Angle Rank	Scanner Channel	Scan Direction	Edge of Flight Line	User Data	Counts for Synthetic	Key-points	Withheld	Overlap
13RGQ535440.las	238263351.02	238268414.95	[-3621, 1372]	[-21.726, 8.232]	[0, 0]	[0, 1]	[0, 1]	[0, 0]	0	0	0	1877272
13RGQ535455.las	238263368.44	238268396.47	[-3608, 1592]	[-21.648, 9.552]	[0, 0]	[0, 1]	[0, 1]	[0, 0]	0	0	0	1917498
13RGQ535470.las	238263386.43	238268377.69	[-3638, 1777]	[-21.828, 10.662]	[0, 0]	[0, 1]	[0, 1]	[0, 0]	0	0	0	1928279
13RGQ535485.las	238263403.61	238268359.15	[-3623, 1991]	[-21.738, 11.946]	[0, 0]	[0, 1]	[0, 1]	[0, 0]	0	0	0	1970244
13RGQ535500.las	238263421.27	238268340.51	[-3639, 2201]	[-21.834, 13.206]	[0, 0]	[0, 1]	[0, 1]	[0, 0]	0	0	0	1893625
13RGQ535515.las	238263438.24	238270259.48	[-3637, 3613]	[-21.822, 21.678]	[0, 0]	[0, 1]	[0, 1]	[0, 0]	0	0	0	2131915
13RGQ535530.las	238263455.85	238270276.59	[-3638, 3631]	[-21.828, 21.786]	[0, 0]	[0, 1]	[0, 1]	[0, 0]	0	0	0	2600217
13RGQ535545.las	238263473.32	238270294.11	[-3653, 3632]	[-21.918, 21.792]	[0, 0]	[0, 1]	[0, 1]	[0, 0]	0	0	0	2752870
13RGQ535560.las	238263490.87	238270311.62	[-3655, 3631]	[-21.93, 21.786]	[0, 0]	[0, 1]	[0, 1]	[0, 0]	0	0	0	2850646
13RGQ535575.las	238263508.53	238270329.14	[-3674, 3647]	[-22.044, 21.882]	[0, 0]	[0, 1]	[0, 1]	[0, 0]	0	0	0	3106067
13RGQ535590.las	238263525.99	238270346.70	[-3688, 3660]	[-22.128, 21.96]	[0, 0]	[0, 1]	[0, 1]	[0, 0]	0	0	0	3401569
13RGQ535605.las	238263543.57	238270364.34	[-3705, 3664]	[-22.23, 21.984]	[0, 0]	[0, 1]	[0, 1]	[0, 0]	0	0	0	3596181
13RGQ535620.las	238263560.71	238270381.41	[-3720, 3713]	[-22.32, 22.278]	[0, 0]	[0, 1]	[0, 1]	[0, 0]	0	0	0	3938727
13RGQ535635.las	238263578.21	238270398.52	[-3770, 3747]	[-22.62, 22.482]	[0, 0]	[0, 1]	[0, 1]	[0, 0]	0	0	0	3941507
13RGQ535650.las	238263595.39	238270415.81	[-3806, 3798]	[-22.836, 22.788]	[0, 0]	[0, 1]	[0, 1]	[0, 0]	0	0	0	3706597
13RGQ535665.las	238263613.16	238270433.35	[-3861, 3850]	[-23.166, 23.1]	[0, 0]	[0, 1]	[0, 1]	[0, 0]	0	0	0	3449374
13RGQ535680.las	238263630.50	238270450.25	[-3857, 3866]	[-23.142, 23.196]	[0, 0]	[0, 1]	[0, 1]	[0, 0]	0	0	0	3195900
13RGQ535695.las	238263647.81	238270467.68	[-3831, 3864]	[-22.986, 23.184]	[0, 0]	[0, 1]	[0, 1]	[0, 0]	0	0	0	2888823
13RGQ535710.las	238263665.20	238270484.85	[-3821, 3830]	[-22.926, 22.98]	[0, 0]	[0, 1]	[0, 1]	[0, 0]	0	0	0	2673711
13RGQ535725.las	238263682.74	238270502.41	[-3791, 3796]	[-22.746, 22.776]	[0, 0]	[0, 1]	[0, 1]	[0, 0]	0	0	0	2611062
13RGQ535740.las	238263700.18	238270520.06	[-3775, 3764]	[-22.65, 22.584]	[0, 0]	[0, 1]	[0, 1]	[0, 0]	0	0	0	2412687
13RGQ535755.las	238263717.96	238270527.28	[-3772, 3732]	[-22.632, 22.392]	[0, 0]	[0, 1]	[0, 1]	[0, 0]	0	0	0	939079
13RGQ550005.las	238262844.98	238269665.72	[-4080, 4051]	[-24.48, 24.306]	[0, 0]	[0, 1]	[0, 1]	[0, 0]	0	0	0	3337679
13RGQ550020.las	238262862.98	238269683.25	[-4118, 4032]	[-24.708, 24.192]	[0, 0]	[0, 1]	[0, 1]	[0, 0]	0	0	0	3378996
13RGQ550035.las	238262880.07	238269700.89	[-4128, 4083]	[-24.768, 24.498]	[0, 0]	[0, 1]	[0, 1]	[0, 0]	0	0	0	3789752
13RGQ550050.las	238262898.15	238269718.44	[-4163, 4118]	[-24.978, 24.708]	[0, 0]	[0, 1]	[0, 1]	[0, 0]	0	0	0	4032819
13RGQ550065.las	238262915.37	238269736.00	[-4177, 4120]	[-25.062, 24.72]	[0, 0]	[0, 1]	[0, 1]	[0, 0]	0	0	0	3915545
13RGQ550080.las	238262932.67	238269753.81	[-4196, 4121]	[-25.176, 24.726]	[0, 0]	[0, 1]	[0, 1]	[0, 0]	0	0	0	3451785
13RGQ550095.las	238262950.18	238269771.27	[-4184, 4121]	[-25.104, 24.726]	[0, 0]	[0, 1]	[0, 1]	[0, 0]	0	0	0	3155882
13RGQ550110.las	238262967.79	238269789.28	[-4133, 4078]	[-24.798, 24.468]	[0, 0]	[0, 1]	[0, 1]	[0, 0]	0	0	0	3045423
13RGQ550125.las	238262985.43	238269807.05	[-4138, 4035]	[-24.828, 24.21]	[0, 0]	[0, 1]	[0, 1]	[0, 0]	0	0	0	2858159
13RGQ550140.las	238263002.57	238269824.97	[-4053, 3977]	[-24.318, 23.862]	[0, 0]	[0, 1]	[0, 1]	[0, 0]	0	0	0	2752468
13RGQ550155.las	238263020.36	238269842.13	[-3892, 3848]	[-23.352, 23.088]	[0, 0]	[0, 1]	[0, 1]	[0, 0]	0	0	0	2527671
13RGQ550170.las	238263037.78	238269859.77	[-3883, 3764]	[-23.298, 22.584]	[0, 0]	[0, 1]	[0, 1]	[0, 0]	0	0	0	2324666
13RGQ550185.las	238263055.40	238269877.18	[-3893, 3763]	[-23.358, 22.578]	[0, 0]	[0, 1]	[0, 1]	[0, 0]	0	0	0	1913499
13RGQ550200.las	238268687.74	238269894.37	[-2156, 3733]	[-12.936, 22.398]	[0, 0]	[0, 1]	[0, 1]	[0, 0]	0	0	0	1906608
13RGQ550215.las	238268669.59	238269911.80	[-1914, 3697]	[-11.484, 22.182]	[0, 0]	[0, 1]	[0, 1]	[0, 0]	0	0	0	1974538
13RGQ550230.las	238268650.87	238269929.69	[-1710, 3632]	[-10.26, 21.792]	[0, 0]	[0, 1]	[0, 1]	[0, 0]	0	0	0	2033833
13RGQ550245.las	238268632.79	238269946.80	[-1461, 3633]	[-8.766, 21.798]	[0, 0]	[0, 1]	[0, 1]	[0, 0]	0	0	0	1961718
13RGQ550260.las	238268614.87	238269964.30	[-1188, 3630]	[-7.128, 21.78]	[0, 0]	[0, 1]	[0, 1]	[0, 0]	0	0	0	1890093
13RGQ550275.las	238268597.06	238269981.62	[-1201, 3615]	[-7.206, 21.69]	[0, 0]	[0, 1]	[0, 1]	[0, 0]	0	0	0	1889781
13RGQ550290.las	238268578.72	238269999.23	[-1378, 3631]	[-8.268, 21.786]	[0, 0]	[0, 1]	[0, 1]	[0, 0]	0	0	0	1909459
13RGQ550305.las	238268560.75	238270016.77	[-3614, 3742]	[-21.684, 22.452]	[0, 0]	[0, 1]	[0, 1]	[0, 0]	0	0	0	1902051
13RGQ550320.las	238268543.06	238270034.89	[-3716, 3796]	[-22.296, 22.776]	[0, 0]	[0, 1]	[0, 1]	[0, 0]	0	0	0	1890911
13RGQ550335.las	238268524.97	238270052.35	[-1870, 3645]	[-11.22, 21.87]	[0, 0]	[0, 1]	[0, 1]	[0, 0]	0	0	0	1924407
13RGQ550350.las	238268506.05	238271312.77	[-3604, 3579]	[-21.624, 21.474]	[0, 0]	[0, 1]	[0, 1]	[0, 0]	0	0	0	1951493
13RGQ550365.las	238268487.50	238271308.80	[-3601, 3563]	[-21.606, 21.378]	[0, 0]	[0, 1]	[0, 1]	[0, 0]	0	0	0	2145357
13RGQ550380.las	238268469.15	238271290.32	[-3604, 3546]	[-21.624, 21.276]	[0, 0]	[0, 1]	[0, 1]	[0, 0]	0	0	0	2428010
13RGQ550395.las	238268450.68	238271271.56	[-3604, 3548]	[-21.624, 21.288]	[0, 0]	[0, 1]	[0, 1]	[0, 0]	0	0	0	2572902

DPH-1.3 Report on ASPRS LAS File Format (Tiled Data) - Informational - continued

File	GPS Time min	GPS Time max	Extended Scan Angle	Scan Angle Rank	Scanner Channel	Scan Direction	Edge of Flight Line	User Data	Counts for Synthetic	Key-points	Withheld	Overlap
13RGQ550410.las	238268432.69	238271252.71	[-3624, 3564]	[-21.744, 21.384]	[0, 0]	[0, 1]	[0, 1]	[0, 0]	0	0	0	2679473
13RGQ550425.las	238268414.45	238271234.61	[-3609, 3564]	[-21.654, 21.384]	[0, 0]	[0, 1]	[0, 1]	[0, 0]	0	0	0	2836080
13RGQ550440.las	238268395.91	238271215.48	[-3606, 3564]	[-21.636, 21.384]	[0, 0]	[0, 1]	[0, 1]	[0, 0]	0	0	0	2883166
13RGQ550455.las	238268377.15	238271196.92	[-3621, 3579]	[-21.726, 21.474]	[0, 0]	[0, 1]	[0, 1]	[0, 0]	0	0	0	2920993
13RGQ550470.las	238268358.59	238271178.73	[-3635, 3579]	[-21.81, 21.474]	[0, 0]	[0, 1]	[0, 1]	[0, 0]	0	0	0	2918040
13RGQ550485.las	238268339.90	238271160.01	[-3660, 3580]	[-21.96, 21.48]	[0, 0]	[0, 1]	[0, 1]	[0, 0]	0	0	0	2903150
13RGQ550500.las	238268321.82	238271141.70	[-3688, 3613]	[-22.128, 21.678]	[0, 0]	[0, 1]	[0, 1]	[0, 0]	0	0	0	2869595
13RGQ550515.las	238268303.23	238271123.47	[-3705, 3597]	[-22.23, 21.582]	[0, 0]	[0, 1]	[0, 1]	[0, 0]	0	0	0	2726231
13RGQ550530.las	238268284.34	238271105.26	[-3737, 3594]	[-22.422, 21.564]	[0, 0]	[0, 1]	[0, 1]	[0, 0]	0	0	0	2384648
13RGQ550545.las	238268266.23	238271086.61	[-3756, 3612]	[-22.536, 21.672]	[0, 0]	[0, 1]	[0, 1]	[0, 0]	0	0	0	2158588
13RGQ550560.las	238268248.55	238271068.60	[-3708, 3613]	[-22.248, 21.678]	[0, 0]	[0, 1]	[0, 1]	[0, 0]	0	0	0	1943769
13RGQ550575.las	238268229.92	238271050.00	[-3724, 3613]	[-22.344, 21.678]	[0, 0]	[0, 1]	[0, 1]	[0, 0]	0	0	0	1891496
13RGQ550590.las	238268212.03	238271031.79	[-3726, 3631]	[-22.356, 21.786]	[0, 0]	[0, 1]	[0, 1]	[0, 0]	0	0	0	1769548
13RGQ550605.las	238268193.60	238271012.93	[-3724, 3666]	[-22.344, 21.996]	[0, 0]	[0, 1]	[0, 1]	[0, 0]	0	0	0	1505328
13RGQ550620.las	238268184.64	238270995.06	[-3772, 3663]	[-22.632, 21.978]	[0, 0]	[0, 1]	[0, 1]	[0, 0]	0	0	0	1115600
13RGQ550635.las	238270379.68	238270976.67	[-3790, 2104]	[-22.74, 12.624]	[0, 0]	[0, 1]	[0, 1]	[0, 0]	0	0	0	1039138
13RGQ550650.las	238270396.84	238270958.60	[-3874, 1868]	[-23.244, 11.208]	[0, 0]	[0, 1]	[0, 1]	[0, 0]	0	0	0	1065058
13RGQ550665.las	238270414.16	238270940.32	[-3912, 1726]	[-23.472, 10.356]	[0, 0]	[0, 1]	[0, 1]	[0, 0]	0	0	0	1035168
13RGQ550680.las	238270431.52	238270922.38	[-3925, 1529]	[-23.55, 9.174]	[0, 0]	[0, 1]	[0, 1]	[0, 0]	0	0	0	1037139
13RGQ550695.las	238270448.77	238270904.77	[-3908, 1359]	[-23.448, 8.154]	[0, 0]	[0, 1]	[0, 1]	[0, 0]	0	0	0	1056306
13RGQ550710.las	238270466.05	238270886.96	[-3890, 1219]	[-23.34, 7.314]	[0, 0]	[0, 1]	[0, 1]	[0, 0]	0	0	0	1058143
13RGQ550725.las	238270483.18	238270869.34	[-3857, 935]	[-23.142, 5.61]	[0, 0]	[0, 1]	[0, 1]	[0, 0]	0	0	0	1089683
13RGQ550740.las	238270500.80	238270851.52	[-3829, 791]	[-22.974, 4.746]	[0, 0]	[0, 1]	[0, 1]	[0, 0]	0	0	0	1111986
13RGQ550755.las	238270518.26	238270833.39	[-3791, 596]	[-22.746, 3.576]	[0, 0]	[0, 1]	[0, 1]	[0, 0]	0	0	0	450844
13RGQ565005.las	238268924.68	238271743.51	[-4111, 4034]	[-24.666, 24.204]	[0, 0]	[0, 1]	[0, 1]	[0, 0]	0	0	0	2413133
13RGQ565020.las	238268906.26	238271725.43	[-4101, 4067]	[-24.606, 24.402]	[0, 0]	[0, 1]	[0, 1]	[0, 0]	0	0	0	2303610
13RGQ565035.las	238268902.10	238271706.84	[-4163, 4067]	[-24.978, 24.402]	[0, 0]	[0, 1]	[0, 1]	[0, 0]	0	0	0	2027642
13RGQ565050.las	238268886.97	238271688.61	[-4195, 4077]	[-25.17, 24.462]	[0, 0]	[0, 1]	[0, 1]	[0, 0]	0	0	0	1963437
13RGQ565065.las	238269716.73	238271670.67	[-4182, 2132]	[-25.092, 12.792]	[0, 0]	[0, 1]	[0, 1]	[0, 0]	0	0	0	2034453
13RGQ565080.las	238269734.54	238271652.92	[-4161, 1894]	[-24.966, 11.364]	[0, 0]	[0, 1]	[0, 1]	[0, 0]	0	0	0	1966296
13RGQ565095.las	238269752.09	238271635.04	[-4148, 1599]	[-24.888, 9.594]	[0, 0]	[0, 1]	[0, 1]	[0, 0]	0	0	0	1923311
13RGQ565110.las	238269769.96	238271616.90	[-4135, 1381]	[-24.81, 8.286]	[0, 0]	[0, 1]	[0, 1]	[0, 0]	0	0	0	1878531
13RGQ565125.las	238269787.54	238271599.10	[-4026, 1200]	[-24.156, 7.2]	[0, 0]	[0, 1]	[0, 1]	[0, 0]	0	0	0	2008298
13RGQ565140.las	238269805.44	238271581.38	[-3934, 1347]	[-23.604, 8.082]	[0, 0]	[0, 1]	[0, 1]	[0, 0]	0	0	0	1990460
13RGQ565155.las	238269823.29	238271563.24	[-3897, 1552]	[-23.382, 9.312]	[0, 0]	[0, 1]	[0, 1]	[0, 0]	0	0	0	1924675
13RGQ565170.las	238269840.90	238271544.74	[-3806, 1829]	[-22.836, 10.974]	[0, 0]	[0, 1]	[0, 1]	[0, 0]	0	0	0	2001745
13RGQ565185.las	238269858.10	238271526.66	[-3789, 2022]	[-22.734, 12.132]	[0, 0]	[0, 1]	[0, 1]	[0, 0]	0	0	0	2063054
13RGQ565200.las	238269875.48	238272729.59	[-3756, 3605]	[-22.536, 21.63]	[0, 0]	[0, 1]	[0, 1]	[0, 0]	0	0	0	1999060
13RGQ565215.las	238269892.74	238271489.80	[-3739, 2342]	[-22.434, 14.052]	[0, 0]	[0, 1]	[0, 1]	[0, 0]	0	0	0	1969381
13RGQ565230.las	238269910.19	238272768.92	[-3704, 3613]	[-22.224, 21.678]	[0, 0]	[0, 1]	[0, 1]	[0, 0]	0	0	0	2168626
13RGQ565245.las	238269927.91	238272786.10	[-3675, 3595]	[-22.05, 21.57]	[0, 0]	[0, 1]	[0, 1]	[0, 0]	0	0	0	2552461
13RGQ565260.las	238269945.43	238272803.78	[-3672, 3579]	[-22.032, 21.474]	[0, 0]	[0, 1]	[0, 1]	[0, 0]	0	0	0	2731134
13RGQ565275.las	238269962.75	238272821.70	[-3656, 3571]	[-21.936, 21.426]	[0, 0]	[0, 1]	[0, 1]	[0, 0]	0	0	0	2840475
13RGQ565290.las	238269980.25	238272839.26	[-3670, 3570]	[-22.02, 21.42]	[0, 0]	[0, 1]	[0, 1]	[0, 0]	0	0	0	3044132
13RGQ565305.las	238269997.71	238272856.64	[-3737, 3564]	[-22.422, 21.384]	[0, 0]	[0, 1]	[0, 1]	[0, 0]	0	0	0	3295636
13RGQ565320.las	238270015.28	238272874.33	[-3738, 3605]	[-22.428, 21.63]	[0, 0]	[0, 1]	[0, 1]	[0, 0]	0	0	0	3664591
13RGQ565335.las	238270033.51	238272891.45	[-3671, 3613]	[-22.026, 21.678]	[0, 0]	[0, 1]	[0, 1]	[0, 0]	0	0	0	3894355
13RGQ565350.las	238270050.83	238272908.76	[-3621, 3565]	[-21.726, 21.39]	[0, 0]	[0, 1]	[0, 1]	[0, 0]	0	0	0	3936318
13RGQ565365.las	238270067.96	238272925.88	[-3620, 3548]	[-21.72, 21.288]	[0, 0]	[0, 1]	[0, 1]	[0, 0]	0	0	0	3678904

DPH-1.3 Report on ASPRS LAS File Format (Tiled Data) - Informational - continued

File	GPS Time min	GPS Time max	Extended Scan Angle	Scan Angle Rank	Scanner Channel	Scan Direction	Edge of Flight Line	User Data	Counts for Synthetic	Key-points	Withheld	Overlap
13RGQ565380.las	238270085.12	238272942.98	[-3589, 3546]	[-21.534, 21.276]	[0, 0]	[0, 1]	[0, 1]	[0, 0]	0	0	0	3412456
13RGQ565395.las	238270102.35	238272946.05	[-3587, 3532]	[-21.522, 21.192]	[0, 0]	[0, 1]	[0, 1]	[0, 0]	0	0	0	643938
13RGQ565410.las	238270119.41	238271252.69	[-3141, -2645]	[-18.846, -15.87]	[0, 0]	[0, 1]	[0, 0]	[0, 0]	0	0	0	5648
13RGQ580005.las	238271725.35	238272502.18	[-1658, 4036]	[-9.948, 24.216]	[0, 0]	[0, 1]	[0, 1]	[0, 0]	0	0	0	1976483
13RGQ580020.las	238271706.84	238272519.79	[-1918, 4034]	[-11.508, 24.204]	[0, 0]	[0, 1]	[0, 1]	[0, 0]	0	0	0	2011005
13RGQ580035.las	238271688.62	238272537.55	[-2225, 4117]	[-13.35, 24.702]	[0, 0]	[0, 1]	[0, 1]	[0, 0]	0	0	0	1992747
13RGQ580050.las	238271670.67	238272555.61	[-2339, 4150]	[-14.034, 24.9]	[0, 0]	[0, 1]	[0, 1]	[0, 0]	0	0	0	2044452
13RGQ580065.las	238271652.92	238273634.47	[-4114, 4122]	[-24.684, 24.732]	[0, 0]	[0, 1]	[0, 1]	[0, 0]	0	0	0	1903643
13RGQ580080.las	238271635.04	238273630.35	[-4113, 4084]	[-24.678, 24.504]	[0, 0]	[0, 1]	[0, 1]	[0, 0]	0	0	0	2396244
13RGQ580095.las	238271616.90	238273612.01	[-4094, 4084]	[-24.564, 24.504]	[0, 0]	[0, 1]	[0, 1]	[0, 0]	0	0	0	2605405
13RGQ580110.las	238271599.11	238273593.79	[-4131, 4084]	[-24.786, 24.504]	[0, 0]	[0, 1]	[0, 1]	[0, 0]	0	0	0	3088997
13RGQ580125.las	238271581.24	238273575.72	[-4112, 3982]	[-24.672, 23.892]	[0, 0]	[0, 1]	[0, 1]	[0, 0]	0	0	0	3124903
13RGQ580140.las	238271563.21	238273557.33	[-4017, 3904]	[-24.102, 23.424]	[0, 0]	[0, 1]	[0, 1]	[0, 0]	0	0	0	3161320
13RGQ580155.las	238271544.75	238273539.66	[-3976, 3853]	[-23.856, 23.118]	[0, 0]	[0, 1]	[0, 1]	[0, 0]	0	0	0	3326563
13RGQ580170.las	238271526.67	238273520.89	[-3925, 3765]	[-23.55, 22.59]	[0, 0]	[0, 1]	[0, 1]	[0, 0]	0	0	0	3523682
13RGQ580185.las	238271508.23	238273502.43	[-3755, 3714]	[-22.53, 22.284]	[0, 0]	[0, 1]	[0, 1]	[0, 0]	0	0	0	3928766
13RGQ580200.las	238271489.70	238273484.40	[-3706, 3697]	[-22.236, 22.182]	[0, 0]	[0, 1]	[0, 1]	[0, 0]	0	0	0	4014058
13RGQ580215.las	238271471.24	238273465.35	[-3683, 3679]	[-22.098, 22.074]	[0, 0]	[0, 1]	[0, 1]	[0, 0]	0	0	0	3973875
13RGQ580230.las	238271453.10	238273446.81	[-3671, 3665]	[-22.026, 21.99]	[0, 0]	[0, 1]	[0, 1]	[0, 0]	0	0	0	3708071
13RGQ580245.las	238271434.37	238273428.59	[-3637, 3629]	[-21.822, 21.774]	[0, 0]	[0, 1]	[0, 1]	[0, 0]	0	0	0	3338405
13RGQ580260.las	238271416.33	238273410.13	[-3626, 3614]	[-21.756, 21.684]	[0, 0]	[0, 1]	[0, 1]	[0, 0]	0	0	0	3074839
13RGQ580275.las	238271398.51	238273392.03	[-3624, 3613]	[-21.744, 21.678]	[0, 0]	[0, 1]	[0, 1]	[0, 0]	0	0	0	2866297
13RGQ580290.las	238271381.05	238273374.54	[-3626, 3582]	[-21.756, 21.492]	[0, 0]	[0, 1]	[0, 1]	[0, 0]	0	0	0	2615760
13RGQ580305.las	238271362.64	238273356.67	[-3620, 3612]	[-21.72, 21.672]	[0, 0]	[0, 1]	[0, 1]	[0, 0]	0	0	0	2456377
13RGQ580320.las	238271344.89	238273338.62	[-3620, 3614]	[-21.72, 21.684]	[0, 0]	[0, 1]	[0, 1]	[0, 0]	0	0	0	2200858
13RGQ580335.las	238271344.80	238273321.34	[-3603, 3610]	[-21.618, 21.66]	[0, 0]	[0, 1]	[0, 1]	[0, 0]	0	0	0	1980322
13RGQ580350.las	238272890.22	238273302.66	[-3587, 1911]	[-21.522, 11.466]	[0, 0]	[0, 1]	[0, 1]	[0, 0]	0	0	0	1917063
13RGQ580365.las	238272907.26	238273284.31	[-3572, 1806]	[-21.432, 10.836]	[0, 0]	[0, 1]	[0, 1]	[0, 0]	0	0	0	1954600
13RGQ580380.las	238272924.46	238273265.35	[-3603, 1523]	[-21.618, 9.138]	[0, 0]	[0, 1]	[0, 1]	[0, 0]	0	0	0	1955336
13RGQ580395.las	238272941.41	238273246.71	[-3586, 1375]	[-21.516, 8.25]	[0, 0]	[0, 1]	[0, 1]	[0, 0]	0	0	0	383657
13RGQ595005.las	238272482.80	238274469.85	[-4013, 3951]	[-24.078, 23.706]	[0, 0]	[0, 1]	[0, 1]	[0, 0]	0	0	0	3121361
13RGQ595020.las	238272501.10	238274487.47	[-4033, 4016]	[-24.198, 24.096]	[0, 0]	[0, 1]	[0, 1]	[0, 0]	0	0	0	3461712
13RGQ595035.las	238272518.62	238274504.77	[-4112, 4051]	[-24.672, 24.306]	[0, 0]	[0, 1]	[0, 1]	[0, 0]	0	0	0	3805637
13RGQ595050.las	238272536.26	238274522.78	[-4134, 4073]	[-24.804, 24.438]	[0, 0]	[0, 1]	[0, 1]	[0, 0]	0	0	0	3820712
13RGQ595065.las	238272554.57	238274539.92	[-4151, 4071]	[-24.906, 24.426]	[0, 0]	[0, 1]	[0, 1]	[0, 0]	0	0	0	3782330
13RGQ595080.las	238272572.17	238274556.67	[-4111, 4067]	[-24.666, 24.402]	[0, 0]	[0, 1]	[0, 1]	[0, 0]	0	0	0	3470822
13RGQ595095.las	238272589.93	238274574.33	[-4115, 4066]	[-24.69, 24.396]	[0, 0]	[0, 1]	[0, 1]	[0, 0]	0	0	0	3292826
13RGQ595110.las	238272607.36	238274591.86	[-4112, 4068]	[-24.672, 24.408]	[0, 0]	[0, 1]	[0, 1]	[0, 0]	0	0	0	2947177
13RGQ595125.las	238272624.65	238274609.51	[-4029, 4064]	[-24.174, 24.384]	[0, 0]	[0, 1]	[0, 1]	[0, 0]	0	0	0	2971949
13RGQ595140.las	238272642.80	238274626.94	[-3980, 3983]	[-23.88, 23.898]	[0, 0]	[0, 1]	[0, 1]	[0, 0]	0	0	0	2829950
13RGQ595155.las	238272660.70	238274645.15	[-3908, 3918]	[-23.448, 23.508]	[0, 0]	[0, 1]	[0, 1]	[0, 0]	0	0	0	2543123
13RGQ595170.las	238272678.20	238274662.94	[-3828, 3881]	[-22.968, 23.286]	[0, 0]	[0, 1]	[0, 1]	[0, 0]	0	0	0	2324622
13RGQ595185.las	238272696.08	238274681.08	[-3738, 3715]	[-22.428, 22.29]	[0, 0]	[0, 1]	[0, 1]	[0, 0]	0	0	0	1996927
13RGQ595200.las	238273465.16	238274698.82	[-2042, 3663]	[-12.252, 21.978]	[0, 0]	[0, 1]	[0, 1]	[0, 0]	0	0	0	1989419
13RGQ595215.las	238273446.79	238274716.63	[-1825, 3646]	[-10.95, 21.876]	[0, 0]	[0, 1]	[0, 1]	[0, 0]	0	0	0	2010509
13RGQ595230.las	238273428.59	238274735.10	[-1655, 3631]	[-9.93, 21.786]	[0, 0]	[0, 1]	[0, 1]	[0, 0]	0	0	0	1997227
13RGQ595245.las	238273409.96	238274753.57	[-1482, 3599]	[-8.892, 21.594]	[0, 0]	[0, 1]	[0, 1]	[0, 0]	0	0	0	1812830
13RGQ595260.las	238273391.73	238274770.82	[-1219, 3604]	[-7.314, 21.624]	[0, 0]	[0, 1]	[0, 1]	[0, 0]	0	0	0	1864441
13RGQ595275.las	238273374.31	238274788.50	[-1116, 3577]	[-6.696, 21.462]	[0, 0]	[0, 1]	[0, 1]	[0, 0]	0	0	0	1894597

DPH-1.3 Report on ASPRS LAS File Format (Tiled Data) - Informational - continued

File	GPS Time min	GPS Time max	Extended Scan Angle	Scan Angle Rank	Scanner Channel	Scan Direction	Edge of Flight Line	User Data	Counts for Synthetic	Key-points	Withheld	Overlap
13RGQ595290.las	238273356.34	238274806.51	[-1333, 3566]	[-7.998, 21.396]	[0, 0]	[0, 1]	[0, 1]	[0, 0]	0	0	0	1987108
13RGQ595305.las	238273338.63	238274824.09	[-1545, 3553]	[-9.27, 21.318]	[0, 0]	[0, 1]	[0, 1]	[0, 0]	0	0	0	1930513
13RGQ595320.las	238273321.35	238274842.10	[-1707, 3550]	[-10.242, 21.3]	[0, 0]	[0, 1]	[0, 1]	[0, 0]	0	0	0	1856635
13RGQ595335.las	238273302.39	238274858.75	[-1984, 3535]	[-11.904, 21.21]	[0, 0]	[0, 1]	[0, 1]	[0, 0]	0	0	0	1911800
13RGQ595350.las	238273284.12	238275255.29	[-3552, 3533]	[-21.312, 21.198]	[0, 0]	[0, 1]	[0, 1]	[0, 0]	0	0	0	2011985
13RGQ595365.las	238273265.17	238275252.98	[-3582, 3531]	[-21.492, 21.186]	[0, 0]	[0, 1]	[0, 1]	[0, 0]	0	0	0	2396773
13RGQ595380.las	238273246.40	238275233.95	[-3601, 3553]	[-21.606, 21.318]	[0, 0]	[0, 1]	[0, 1]	[0, 0]	0	0	0	2496318
13RGQ595395.las	238273242.49	238275215.17	[-3602, 3553]	[-21.612, 21.318]	[0, 0]	[0, 1]	[0, 1]	[0, 0]	0	0	0	553895
13RGQ610005.las	238273703.95	238275691.94	[-4012, 3917]	[-24.072, 23.502]	[0, 0]	[0, 1]	[0, 1]	[0, 0]	0	0	0	2697881
13RGQ610020.las	238273685.51	238275672.92	[-4114, 3968]	[-24.684, 23.808]	[0, 0]	[0, 1]	[0, 1]	[0, 0]	0	0	0	2362956
13RGQ610035.las	238273667.89	238275654.68	[-4113, 4032]	[-24.678, 24.192]	[0, 0]	[0, 1]	[0, 1]	[0, 0]	0	0	0	1896515
13RGQ610050.las	238274503.02	238275636.96	[-4130, 2434]	[-24.78, 14.604]	[0, 0]	[0, 1]	[0, 1]	[0, 0]	0	0	0	1971548
13RGQ610065.las	238274521.17	238275619.08	[-4131, 2224]	[-24.786, 13.344]	[0, 0]	[0, 1]	[0, 1]	[0, 0]	0	0	0	1955037
13RGQ610080.las	238274538.64	238275600.92	[-4128, 2009]	[-24.768, 12.054]	[0, 0]	[0, 1]	[0, 1]	[0, 0]	0	0	0	1830853
13RGQ610095.las	238274555.52	238275582.69	[-4109, 1549]	[-24.654, 9.294]	[0, 0]	[0, 1]	[0, 1]	[0, 0]	0	0	0	1877119
13RGQ610110.las	238274573.32	238275564.05	[-4129, 1417]	[-24.774, 8.502]	[0, 0]	[0, 1]	[0, 1]	[0, 0]	0	0	0	1887658
13RGQ610125.las	238274590.66	238275545.67	[-4104, 1251]	[-24.624, 7.506]	[0, 0]	[0, 1]	[0, 1]	[0, 0]	0	0	0	1986798
13RGQ610140.las	238274608.49	238275527.27	[-4028, 1329]	[-24.168, 7.974]	[0, 0]	[0, 1]	[0, 1]	[0, 0]	0	0	0	1944991
13RGQ610155.las	238274626.07	238275508.88	[-3977, 1618]	[-23.862, 9.708]	[0, 0]	[0, 1]	[0, 1]	[0, 0]	0	0	0	2011704
13RGQ610170.las	238274643.90	238275490.53	[-3939, 1754]	[-23.634, 10.524]	[0, 0]	[0, 1]	[0, 1]	[0, 0]	0	0	0	2040179
13RGQ610185.las	238274662.01	238275472.42	[-3785, 1941]	[-22.71, 11.646]	[0, 0]	[0, 1]	[0, 1]	[0, 0]	0	0	0	1981711
13RGQ610200.las	238274680.03	238275453.57	[-3758, 2177]	[-22.548, 13.062]	[0, 0]	[0, 1]	[0, 1]	[0, 0]	0	0	0	2003322
13RGQ610215.las	238274697.69	238276705.21	[-3721, 3681]	[-22.326, 22.086]	[0, 0]	[0, 1]	[0, 1]	[0, 0]	0	0	0	2012128
13RGQ610230.las	238274715.37	238276722.80	[-3691, 3682]	[-22.146, 22.092]	[0, 0]	[0, 1]	[0, 1]	[0, 0]	0	0	0	2400748
13RGQ610245.las	238274733.82	238276741.10	[-3688, 3665]	[-22.128, 21.99]	[0, 0]	[0, 1]	[0, 1]	[0, 0]	0	0	0	2786898
13RGQ610260.las	238274751.40	238276758.95	[-3690, 3648]	[-22.14, 21.888]	[0, 0]	[0, 1]	[0, 1]	[0, 0]	0	0	0	2781052
13RGQ610275.las	238274769.26	238276776.83	[-3654, 3612]	[-21.924, 21.672]	[0, 0]	[0, 1]	[0, 1]	[0, 0]	0	0	0	2939353
13RGQ610290.las	238274786.86	238276795.04	[-3637, 3580]	[-21.822, 21.48]	[0, 0]	[0, 1]	[0, 1]	[0, 0]	0	0	0	3252670
13RGQ610305.las	238274804.87	238276812.53	[-3609, 3553]	[-21.654, 21.318]	[0, 0]	[0, 1]	[0, 1]	[0, 0]	0	0	0	3195485
13RGQ610320.las	238274822.60	238276830.22	[-3604, 3540]	[-21.624, 21.24]	[0, 0]	[0, 1]	[0, 1]	[0, 0]	0	0	0	3470976
13RGQ610335.las	238274840.33	238276847.37	[-3590, 3539]	[-21.54, 21.234]	[0, 0]	[0, 1]	[0, 1]	[0, 0]	0	0	0	3772650
13RGQ610350.las	238274857.38	238276864.69	[-3572, 3537]	[-21.432, 21.222]	[0, 0]	[0, 1]	[0, 1]	[0, 0]	0	0	0	3935314
13RGQ610365.las	238274875.16	238276881.51	[-3591, 3539]	[-21.546, 21.234]	[0, 0]	[0, 1]	[0, 1]	[0, 0]	0	0	0	3584967
13RGQ610380.las	238274892.71	238276898.61	[-3598, 3553]	[-21.588, 21.318]	[0, 0]	[0, 1]	[0, 1]	[0, 0]	0	0	0	3511468
13RGQ610395.las	238274910.05	238276902.84	[-3592, 3547]	[-21.552, 21.282]	[0, 0]	[0, 1]	[0, 1]	[0, 0]	0	0	0	779345
13RGQ625005.las	238275672.75	238276460.36	[-1516, 3965]	[-9.096, 23.79]	[0, 0]	[0, 1]	[0, 1]	[0, 0]	0	0	0	1973835
13RGQ625020.las	238275654.56	238276479.07	[-1777, 4049]	[-10.662, 24.294]	[0, 0]	[0, 1]	[0, 1]	[0, 0]	0	0	0	1905225
13RGQ625035.las	238275636.60	238276496.49	[-2014, 4054]	[-12.084, 24.324]	[0, 0]	[0, 1]	[0, 1]	[0, 0]	0	0	0	1856851
13RGQ625050.las	238275618.78	238276514.33	[-2164, 4070]	[-12.984, 24.42]	[0, 0]	[0, 1]	[0, 1]	[0, 0]	0	0	0	1893841
13RGQ625065.las	238275600.56	238277581.07	[-4006, 4057]	[-24.036, 24.342]	[0, 0]	[0, 1]	[0, 1]	[0, 0]	0	0	0	1931396
13RGQ625080.las	238275582.70	238277580.09	[-4032, 4053]	[-24.192, 24.318]	[0, 0]	[0, 1]	[0, 1]	[0, 0]	0	0	0	2291837
13RGQ625095.las	238275564.06	238277562.53	[-4009, 4001]	[-24.054, 24.006]	[0, 0]	[0, 1]	[0, 1]	[0, 0]	0	0	0	2555823
13RGQ625110.las	238275545.68	238277544.72	[-4011, 4052]	[-24.066, 24.312]	[0, 0]	[0, 1]	[0, 1]	[0, 0]	0	0	0	2581434
13RGQ625125.las	238275527.27	238277526.36	[-3964, 4033]	[-23.784, 24.198]	[0, 0]	[0, 1]	[0, 1]	[0, 0]	0	0	0	2773532
13RGQ625140.las	238275508.89	238277508.51	[-3913, 3917]	[-23.478, 23.502]	[0, 0]	[0, 1]	[0, 1]	[0, 0]	0	0	0	3275546
13RGQ625155.las	238275490.53	238277490.20	[-3960, 3913]	[-23.76, 23.478]	[0, 0]	[0, 1]	[0, 1]	[0, 0]	0	0	0	3440226
13RGQ625170.las	238275472.43	238277472.01	[-3928, 3896]	[-23.568, 23.376]	[0, 0]	[0, 1]	[0, 1]	[0, 0]	0	0	0	3669656
13RGQ625185.las	238275453.58	238277454.06	[-3858, 3763]	[-23.148, 22.578]	[0, 0]	[0, 1]	[0, 1]	[0, 0]	0	0	0	3929017
13RGQ625200.las	238275435.41	238277436.08	[-3788, 3717]	[-22.728, 22.302]	[0, 0]	[0, 1]	[0, 1]	[0, 0]	0	0	0	3927278

DPH-1.3 Report on ASPRS LAS File Format (Tiled Data) - Informational - continued

File	GPS Time min	GPS Time max	Extended Scan Angle	Scan Angle Rank	Scanner Channel	Scan Direction	Edge of Flight Line	User Data	Counts for Synthetic	Key-points	Withheld	Overlap
13RGQ625215.las	238275416.10	238277417.82	[-3759, 3699]	[-22.554, 22.194]	[0, 0]	[0, 1]	[0, 1]	[0, 0]	0	0	0	3924209
13RGQ625230.las	238275397.89	238277399.59	[-3758, 3655]	[-22.548, 21.93]	[0, 0]	[0, 1]	[0, 1]	[0, 0]	0	0	0	3537670
13RGQ625245.las	238275379.54	238277381.27	[-3755, 3636]	[-22.53, 21.816]	[0, 0]	[0, 1]	[0, 1]	[0, 0]	0	0	0	3286701
13RGQ625260.las	238275361.14	238277363.64	[-3805, 3631]	[-22.83, 21.786]	[0, 0]	[0, 1]	[0, 1]	[0, 0]	0	0	0	3076980
13RGQ625275.las	238275343.18	238277346.17	[-3761, 3598]	[-22.566, 21.588]	[0, 0]	[0, 1]	[0, 1]	[0, 0]	0	0	0	2891241
13RGQ625290.las	238275324.72	238277328.08	[-3639, 3565]	[-21.834, 21.39]	[0, 0]	[0, 1]	[0, 1]	[0, 0]	0	0	0	2675081
13RGQ625305.las	238275307.61	238277310.68	[-3607, 3552]	[-21.642, 21.312]	[0, 0]	[0, 1]	[0, 1]	[0, 0]	0	0	0	2451590
13RGQ625320.las	238275289.28	238277293.21	[-3605, 3537]	[-21.63, 21.222]	[0, 0]	[0, 1]	[0, 1]	[0, 0]	0	0	0	2276657
13RGQ625335.las	238275285.45	238277275.11	[-3588, 3541]	[-21.528, 21.246]	[0, 0]	[0, 1]	[0, 1]	[0, 0]	0	0	0	1872756
13RGQ625350.las	238276845.62	238277256.96	[-3574, 1951]	[-21.444, 11.706]	[0, 0]	[0, 1]	[0, 1]	[0, 0]	0	0	0	1877097
13RGQ625365.las	238276863.21	238277238.75	[-3579, 1743]	[-21.474, 10.458]	[0, 0]	[0, 1]	[0, 1]	[0, 0]	0	0	0	1904943
13RGQ625380.las	238276880.27	238277220.00	[-3607, 1388]	[-21.642, 8.328]	[0, 0]	[0, 1]	[0, 1]	[0, 0]	0	0	0	1932014
13RGQ625395.las	238276897.99	238277201.90	[-3616, 1293]	[-21.696, 7.758]	[0, 0]	[0, 1]	[0, 1]	[0, 0]	0	0	0	477489
13RGQ640005.las	238276440.78	238278405.33	[-4009, 3932]	[-24.054, 23.592]	[0, 0]	[0, 1]	[0, 1]	[0, 0]	0	0	0	3005294
13RGQ640020.las	238276458.62	238278423.89	[-4045, 3982]	[-24.27, 23.892]	[0, 0]	[0, 1]	[0, 1]	[0, 0]	0	0	0	3242170
13RGQ640035.las	238276477.24	238278441.91	[-4121, 3998]	[-24.726, 23.988]	[0, 0]	[0, 1]	[0, 1]	[0, 0]	0	0	0	3391942
13RGQ640050.las	238276494.86	238278459.19	[-4112, 4037]	[-24.672, 24.222]	[0, 0]	[0, 1]	[0, 1]	[0, 0]	0	0	0	3815244
13RGQ640065.las	238276512.74	238278477.55	[-4084, 3985]	[-24.504, 23.91]	[0, 0]	[0, 1]	[0, 1]	[0, 0]	0	0	0	3927018
13RGQ640080.las	238276529.58	238278495.68	[-4054, 3968]	[-24.324, 23.808]	[0, 0]	[0, 1]	[0, 1]	[0, 0]	0	0	0	3724144
13RGQ640095.las	238276547.40	238278513.75	[-4054, 3958]	[-24.324, 23.748]	[0, 0]	[0, 1]	[0, 1]	[0, 0]	0	0	0	3524582
13RGQ640110.las	238276564.95	238278531.66	[-4066, 3952]	[-24.396, 23.712]	[0, 0]	[0, 1]	[0, 1]	[0, 0]	0	0	0	3434723
13RGQ640125.las	238276582.10	238278549.74	[-4045, 3888]	[-24.27, 23.328]	[0, 0]	[0, 1]	[0, 1]	[0, 0]	0	0	0	3015463
13RGQ640140.las	238276598.90	238278568.31	[-3956, 3859]	[-23.736, 23.154]	[0, 0]	[0, 1]	[0, 1]	[0, 0]	0	0	0	2647690
13RGQ640155.las	238276616.58	238278584.67	[-3946, 3901]	[-23.676, 23.406]	[0, 0]	[0, 1]	[0, 1]	[0, 0]	0	0	0	2444965
13RGQ640170.las	238276634.03	238278603.11	[-3909, 3881]	[-23.454, 23.286]	[0, 0]	[0, 1]	[0, 1]	[0, 0]	0	0	0	2504853
13RGQ640185.las	238276651.30	238278620.60	[-3822, 3816]	[-22.932, 22.896]	[0, 0]	[0, 1]	[0, 1]	[0, 0]	0	0	0	2073799
13RGQ640200.las	238277417.35	238278638.77	[-2201, 3747]	[-13.206, 22.482]	[0, 0]	[0, 1]	[0, 1]	[0, 0]	0	0	0	1995677
13RGQ640215.las	238277399.29	238278656.34	[-1914, 3749]	[-11.484, 22.494]	[0, 0]	[0, 1]	[0, 1]	[0, 0]	0	0	0	1932184
13RGQ640230.las	238277380.97	238278674.36	[-1766, 3733]	[-10.596, 22.398]	[0, 0]	[0, 1]	[0, 1]	[0, 0]	0	0	0	1955460
13RGQ640245.las	238277363.20	238278691.86	[-1538, 3848]	[-9.228, 23.088]	[0, 0]	[0, 1]	[0, 1]	[0, 0]	0	0	0	1968070
13RGQ640260.las	238277345.83	238278710.81	[-1366, 3832]	[-8.196, 22.992]	[0, 0]	[0, 1]	[0, 1]	[0, 0]	0	0	0	1969839
13RGQ640275.las	238277327.69	238278729.58	[-1186, 3725]	[-7.116, 22.35]	[0, 0]	[0, 1]	[0, 1]	[0, 0]	0	0	0	2068003
13RGQ640290.las	238277310.46	238278747.42	[-1385, 3628]	[-8.31, 21.768]	[0, 0]	[0, 1]	[0, 1]	[0, 0]	0	0	0	2009665
13RGQ640305.las	238277292.93	238278765.09	[-1585, 3566]	[-9.51, 21.396]	[0, 0]	[0, 1]	[0, 1]	[0, 0]	0	0	0	2080935
13RGQ640320.las	238277274.92	238278783.07	[-1729, 3548]	[-10.374, 21.288]	[0, 0]	[0, 1]	[0, 1]	[0, 0]	0	0	0	2091442
13RGQ640335.las	238277256.32	238278799.78	[-1989, 3541]	[-11.934, 21.246]	[0, 0]	[0, 1]	[0, 1]	[0, 0]	0	0	0	2003398
13RGQ640350.las	238277238.76	238278817.72	[-2128, 3520]	[-12.768, 21.12]	[0, 0]	[0, 1]	[0, 1]	[0, 0]	0	0	0	2015373
13RGQ640365.las	238277220.01	238431157.51	[-3544, 3525]	[-21.264, 21.15]	[0, 0]	[0, 1]	[0, 1]	[0, 0]	0	0	0	2060806
13RGQ640380.las	238277201.91	238431150.25	[-3586, 3583]	[-21.516, 21.498]	[0, 0]	[0, 1]	[0, 1]	[0, 0]	0	0	0	2280000
13RGQ640395.las	238277197.02	238431132.44	[-3619, 3583]	[-21.714, 21.498]	[0, 0]	[0, 1]	[0, 1]	[0, 0]	0	0	0	717344
13RGQ655005.las	238277650.95	238431587.02	[-3997, 3949]	[-23.982, 23.694]	[0, 0]	[0, 1]	[0, 1]	[0, 0]	0	0	0	2579937
13RGQ655020.las	238277633.10	238431569.97	[-4025, 3985]	[-24.15, 23.91]	[0, 0]	[0, 1]	[0, 1]	[0, 0]	0	0	0	2504958
13RGQ655035.las	238277616.12	238431552.76	[-4050, 4006]	[-24.3, 24.036]	[0, 0]	[0, 1]	[0, 1]	[0, 0]	0	0	0	2148706
13RGQ655050.las	238278439.97	238431535.66	[-4043, 2546]	[-24.258, 15.276]	[0, 0]	[0, 1]	[0, 1]	[0, 0]	0	0	0	2003245
13RGQ655065.las	238278457.50	238431518.06	[-3992, 2314]	[-23.952, 13.884]	[0, 0]	[0, 1]	[0, 1]	[0, 0]	0	0	0	2068335
13RGQ655080.las	238278475.75	238431500.78	[-3978, 2023]	[-23.868, 12.138]	[0, 0]	[0, 1]	[0, 1]	[0, 0]	0	0	0	1971739
13RGQ655095.las	238278494.05	238431483.45	[-3960, 1760]	[-23.76, 10.56]	[0, 0]	[0, 1]	[0, 1]	[0, 0]	0	0	0	1962110
13RGQ655110.las	238278511.86	238431466.00	[-3961, 1538]	[-23.766, 9.228]	[0, 0]	[0, 1]	[0, 1]	[0, 0]	0	0	0	2008257
13RGQ655125.las	238278529.87	238431448.96	[-3942, 1315]	[-23.652, 7.89]	[0, 0]	[0, 1]	[0, 1]	[0, 0]	0	0	0	1922601

DPH-1.3 Report on ASPRS LAS File Format (Tiled Data) - Informational - continued

File	GPS Time min	GPS Time max	Extended Scan Angle	Scan Angle Rank	Scanner Channel	Scan Direction	Edge of Flight Line	User Data	Counts for Synthetic	Key-points	Withheld	Overlap
13RGQ655140.las	238278548.14	238431432.20	[-3909, 1231]	[-23.454, 7.386]	[0, 0]	[0, 1]	[0, 1]	[0, 0]	0	0	0	2058173
13RGQ655155.las	238278566.36	238431414.23	[-3948, 3823]	[-23.688, 22.938]	[0, 0]	[0, 1]	[0, 1]	[0, 0]	0	0	0	1888819
13RGQ655170.las	238278582.91	238431397.47	[-3926, 1711]	[-23.556, 10.266]	[0, 0]	[0, 1]	[0, 1]	[0, 0]	0	0	0	2019187
13RGQ655185.las	238278601.25	238431379.55	[-3888, 1835]	[-23.328, 11.01]	[0, 0]	[0, 1]	[0, 1]	[0, 0]	0	0	0	1961773
13RGQ655200.las	238278618.31	238431362.65	[-3844, 2047]	[-23.064, 12.282]	[0, 0]	[0, 1]	[0, 1]	[0, 0]	0	0	0	1990636
13RGQ655215.las	238278637.15	238431344.96	[-3873, 2318]	[-23.238, 13.908]	[0, 0]	[0, 1]	[0, 1]	[0, 0]	0	0	0	1904256
13RGQ655230.las	238278654.66	238432636.82	[-3924, 3967]	[-23.544, 23.802]	[0, 0]	[0, 1]	[0, 1]	[0, 0]	0	0	0	1985745
13RGQ655245.las	238278672.58	238432654.82	[-3958, 3984]	[-23.748, 23.904]	[0, 0]	[0, 1]	[0, 1]	[0, 0]	0	0	0	2475497
13RGQ655260.las	238278690.09	238432672.99	[-3924, 3820]	[-23.544, 22.92]	[0, 0]	[0, 1]	[0, 1]	[0, 0]	0	0	0	2733788
13RGQ655275.las	238278709.24	238432691.44	[-3828, 3668]	[-22.968, 22.008]	[0, 0]	[0, 1]	[0, 1]	[0, 0]	0	0	0	2764819
13RGQ655290.las	238278727.64	238432709.42	[-3692, 3563]	[-22.152, 21.378]	[0, 0]	[0, 1]	[0, 1]	[0, 0]	0	0	0	2935716
13RGQ655305.las	238278746.12	238432727.92	[-3610, 3559]	[-21.66, 21.354]	[0, 0]	[0, 1]	[0, 1]	[0, 0]	0	0	0	3264345
13RGQ655320.las	238278763.48	238432745.76	[-3578, 3515]	[-21.468, 21.09]	[0, 0]	[0, 1]	[0, 1]	[0, 0]	0	0	0	3268909
13RGQ655335.las	238278781.50	238432763.89	[-3596, 3496]	[-21.576, 20.976]	[0, 0]	[0, 1]	[0, 1]	[0, 0]	0	0	0	3761031
13RGQ655350.las	238278798.18	238432781.90	[-3570, 3497]	[-21.42, 20.982]	[0, 0]	[0, 1]	[0, 1]	[0, 0]	0	0	0	3834507
13RGQ655365.las	238278816.37	238432800.26	[-3567, 3513]	[-21.402, 21.078]	[0, 0]	[0, 1]	[0, 1]	[0, 0]	0	0	0	3719097
13RGQ655380.las	238278833.71	238432818.21	[-3640, 3545]	[-21.84, 21.27]	[0, 0]	[0, 1]	[0, 1]	[0, 0]	0	0	0	3294688
13RGQ655395.las	238278850.82	238432824.06	[-3627, 3551]	[-21.762, 21.306]	[0, 0]	[0, 1]	[0, 1]	[0, 0]	0	0	0	983891
13RGQ670005.las	238431568.91	238432355.04	[-1282, 3900]	[-7.692, 23.4]	[0, 0]	[0, 1]	[0, 1]	[0, 0]	0	0	0	2050908
13RGQ670020.las	238431551.65	238432373.31	[-1606, 3932]	[-9.636, 23.592]	[0, 0]	[0, 1]	[0, 1]	[0, 0]	0	0	0	1997163
13RGQ670035.las	238431534.50	238432392.33	[-1847, 3982]	[-11.082, 23.892]	[0, 0]	[0, 1]	[0, 1]	[0, 0]	0	0	0	2028466
13RGQ670050.las	238431516.97	238432411.34	[-2049, 3999]	[-12.294, 23.994]	[0, 0]	[0, 1]	[0, 1]	[0, 0]	0	0	0	1947252
13RGQ670065.las	238431499.76	238432429.61	[-2314, 3945]	[-13.884, 23.67]	[0, 0]	[0, 1]	[0, 1]	[0, 0]	0	0	0	1977066
13RGQ670080.las	238431482.14	238433472.33	[-3974, 3884]	[-23.844, 23.304]	[0, 0]	[0, 1]	[0, 1]	[0, 0]	0	0	0	2184898
13RGQ670095.las	238431464.77	238433461.57	[-3925, 3896]	[-23.55, 23.376]	[0, 0]	[0, 1]	[0, 1]	[0, 0]	0	0	0	2470337
13RGQ670110.las	238431447.56	238433444.50	[-3906, 3915]	[-23.436, 23.49]	[0, 0]	[0, 1]	[0, 1]	[0, 0]	0	0	0	2736505
13RGQ670125.las	238431431.09	238433426.98	[-3873, 3848]	[-23.238, 23.088]	[0, 0]	[0, 1]	[0, 1]	[0, 0]	0	0	0	2802985
13RGQ670140.las	238431413.17	238433409.90	[-3856, 3848]	[-23.136, 23.088]	[0, 0]	[0, 1]	[0, 1]	[0, 0]	0	0	0	3127422
13RGQ670155.las	238431396.27	238433392.17	[-3872, 3849]	[-23.232, 23.094]	[0, 0]	[0, 1]	[0, 1]	[0, 0]	0	0	0	3167541
13RGQ670170.las	238431378.43	238433374.75	[-3962, 3866]	[-23.772, 23.196]	[0, 0]	[0, 1]	[0, 1]	[0, 0]	0	0	0	3544062
13RGQ670185.las	238431360.97	238433357.49	[-3979, 3864]	[-23.874, 23.184]	[0, 0]	[0, 1]	[0, 1]	[0, 0]	0	0	0	3589448
13RGQ670200.las	238431343.63	238433340.16	[-3923, 3879]	[-23.538, 23.274]	[0, 0]	[0, 1]	[0, 1]	[0, 0]	0	0	0	3949460
13RGQ670215.las	238431325.55	238433322.96	[-3995, 3963]	[-23.97, 23.778]	[0, 0]	[0, 1]	[0, 1]	[0, 0]	0	0	0	3998465
13RGQ670230.las	238431308.12	238433305.41	[-4014, 3965]	[-24.084, 23.79]	[0, 0]	[0, 1]	[0, 1]	[0, 0]	0	0	0	3861622
13RGQ670245.las	238431290.13	238433287.31	[-4030, 3915]	[-24.18, 23.49]	[0, 0]	[0, 1]	[0, 1]	[0, 0]	0	0	0	3311961
13RGQ670260.las	238431272.22	238433269.09	[-4009, 3880]	[-24.054, 23.28]	[0, 0]	[0, 1]	[0, 1]	[0, 0]	0	0	0	3260115
13RGQ670275.las	238431255.28	238433252.18	[-3805, 3779]	[-22.83, 22.674]	[0, 0]	[0, 1]	[0, 1]	[0, 0]	0	0	0	2954381
13RGQ670290.las	238431237.62	238433234.90	[-3656, 3611]	[-21.936, 21.666]	[0, 0]	[0, 1]	[0, 1]	[0, 0]	0	0	0	2830402
13RGQ670305.las	238431219.38	238433217.37	[-3616, 3554]	[-21.696, 21.324]	[0, 0]	[0, 1]	[0, 1]	[0, 0]	0	0	0	2667547
13RGQ670320.las	238431202.45	238433200.17	[-3556, 3529]	[-21.336, 21.174]	[0, 0]	[0, 1]	[0, 1]	[0, 0]	0	0	0	2416845
13RGQ670335.las	238431194.13	238433182.71	[-3542, 3494]	[-21.252, 20.964]	[0, 0]	[0, 1]	[0, 1]	[0, 0]	0	0	0	2021003
13RGQ670350.las	238431175.06	238433164.92	[-3553, 3436]	[-21.318, 20.616]	[0, 0]	[0, 1]	[0, 1]	[0, 0]	0	0	0	1929616
13RGQ670365.las	238432779.46	238433147.04	[-3555, 1766]	[-21.33, 10.596]	[0, 0]	[0, 1]	[0, 1]	[0, 0]	0	0	0	1919884
13RGQ670380.las	238432797.85	238433129.82	[-3588, 1619]	[-21.528, 9.714]	[0, 0]	[0, 1]	[0, 1]	[0, 0]	0	0	0	2012422
13RGQ670395.las	238432815.92	238433111.70	[-3588, 1481]	[-21.528, 8.886]	[0, 0]	[0, 1]	[0, 1]	[0, 0]	0	0	0	665356
13RGQ685005.las	238432332.97	238434386.58	[-3958, 3864]	[-23.748, 23.184]	[0, 0]	[0, 1]	[0, 1]	[0, 0]	0	0	0	3116049
13RGQ685020.las	238432352.19	238434405.23	[-3971, 3918]	[-23.826, 23.508]	[0, 0]	[0, 1]	[0, 1]	[0, 0]	0	0	0	3224347
13RGQ685035.las	238432370.44	238434424.46	[-4028, 3968]	[-24.168, 23.808]	[0, 0]	[0, 1]	[0, 1]	[0, 0]	0	0	0	3501327
13RGQ685050.las	238432389.76	238434442.39	[-4048, 3997]	[-24.288, 23.982]	[0, 0]	[0, 1]	[0, 1]	[0, 0]	0	0	0	3808615

DPH-1.3 Report on ASPRS LAS File Format (Tiled Data) - Informational - continued

File	GPS Time min	GPS Time max	Extended Scan Angle	Scan Angle Rank	Scanner Channel	Scan Direction	Edge of Flight Line	User Data	Counts for Synthetic	Key-points	Withheld	Overlap
13RGQ685065.las	238432408.42	238434461.37	[-4042, 4003]	[-24.252, 24.018]	[0, 0]	[0, 1]	[0, 1]	[0, 0]	0	0	0	3803603
13RGQ685080.las	238432426.79	238434480.31	[-3995, 3983]	[-23.97, 23.898]	[0, 0]	[0, 1]	[0, 1]	[0, 0]	0	0	0	3914925
13RGQ685095.las	238432445.78	238434499.21	[-3911, 3921]	[-23.466, 23.526]	[0, 0]	[0, 1]	[0, 1]	[0, 0]	0	0	0	3723830
13RGQ685110.las	238432465.12	238434518.17	[-3905, 3865]	[-23.43, 23.19]	[0, 0]	[0, 1]	[0, 1]	[0, 0]	0	0	0	3409099
13RGQ685125.las	238432484.02	238434536.01	[-3890, 3829]	[-23.34, 22.974]	[0, 0]	[0, 1]	[0, 1]	[0, 0]	0	0	0	3167501
13RGQ685140.las	238432503.34	238434554.60	[-3873, 3813]	[-23.238, 22.878]	[0, 0]	[0, 1]	[0, 1]	[0, 0]	0	0	0	2984264
13RGQ685155.las	238432521.93	238434572.75	[-3872, 3850]	[-23.232, 23.1]	[0, 0]	[0, 1]	[0, 1]	[0, 0]	0	0	0	2841403
13RGQ685170.las	238432541.07	238434591.15	[-3912, 3915]	[-23.472, 23.49]	[0, 0]	[0, 1]	[0, 1]	[0, 0]	0	0	0	2703555
13RGQ685185.las	238432559.85	238434609.69	[-3940, 3916]	[-23.64, 23.496]	[0, 0]	[0, 1]	[0, 1]	[0, 0]	0	0	0	2235004
13RGQ685200.las	238432577.80	238434627.88	[-3871, 3882]	[-23.226, 23.292]	[0, 0]	[0, 1]	[0, 1]	[0, 0]	0	0	0	2111635
13RGQ685215.las	238433304.14	238434645.83	[-2274, 3881]	[-13.644, 23.286]	[0, 0]	[0, 1]	[0, 1]	[0, 0]	0	0	0	2167607
13RGQ685230.las	238433286.27	238434663.75	[-2086, 3979]	[-12.516, 23.874]	[0, 0]	[0, 1]	[0, 1]	[0, 0]	0	0	0	2224843
13RGQ685245.las	238433268.32	238434681.59	[-1839, 3983]	[-11.034, 23.898]	[0, 0]	[0, 1]	[0, 1]	[0, 0]	0	0	0	1948395
13RGQ685260.las	238433251.04	238434700.03	[-1486, 3963]	[-8.916, 23.778]	[0, 0]	[0, 1]	[0, 1]	[0, 0]	0	0	0	1959215
13RGQ685275.las	238433233.90	238434718.29	[-1235, 3812]	[-7.41, 22.872]	[0, 0]	[0, 1]	[0, 1]	[0, 0]	0	0	0	1874936
13RGQ685290.las	238433216.30	238434736.64	[-1295, 3613]	[-7.77, 21.678]	[0, 0]	[0, 1]	[0, 1]	[0, 0]	0	0	0	1933353
13RGQ685305.las	238433199.12	238434755.12	[-1487, 3545]	[-8.922, 21.27]	[0, 0]	[0, 1]	[0, 1]	[0, 0]	0	0	0	1952020
13RGQ685320.las	238433181.62	238434773.87	[-3503, 3497]	[-21.018, 20.982]	[0, 0]	[0, 1]	[0, 1]	[0, 0]	0	0	0	1934119
13RGQ685335.las	238433163.71	238434791.91	[-1776, 3480]	[-10.656, 20.88]	[0, 0]	[0, 1]	[0, 1]	[0, 0]	0	0	0	1912201
13RGQ685350.las	238433146.06	238520668.70	[-3535, 3515]	[-21.21, 21.09]	[0, 0]	[0, 1]	[0, 1]	[0, 0]	0	0	0	1873519
13RGQ685365.las	238433128.66	238520667.70	[-3565, 3532]	[-21.39, 21.192]	[0, 0]	[0, 1]	[0, 1]	[0, 0]	0	0	0	2219869
13RGQ685380.las	238433110.59	238520649.29	[-3604, 3547]	[-21.624, 21.282]	[0, 0]	[0, 1]	[0, 1]	[0, 0]	0	0	0	2523426
13RGQ685395.las	238433104.33	238520630.72	[-3605, 3548]	[-21.63, 21.288]	[0, 0]	[0, 1]	[0, 1]	[0, 0]	0	0	0	960461
13RGQ700005.las	238433545.81	238521125.02	[-3908, 3881]	[-23.448, 23.286]	[0, 0]	[0, 1]	[0, 1]	[0, 0]	0	0	0	2998184
13RGQ700020.las	238433528.53	238521105.56	[-3965, 3914]	[-23.79, 23.484]	[0, 0]	[0, 1]	[0, 1]	[0, 0]	0	0	0	2809626
13RGQ700035.las	238433512.02	238521085.98	[-4008, 3950]	[-24.048, 23.7]	[0, 0]	[0, 1]	[0, 1]	[0, 0]	0	0	0	2699605
13RGQ700050.las	238433504.03	238521066.00	[-4061, 3965]	[-24.366, 23.79]	[0, 0]	[0, 1]	[0, 1]	[0, 0]	0	0	0	2289065
13RGQ700065.las	238434439.89	238521046.84	[-4074, 2469]	[-24.444, 14.814]	[0, 0]	[0, 1]	[0, 1]	[0, 0]	0	0	0	2211303
13RGQ700080.las	238434458.49	238521026.92	[-4035, 2107]	[-24.21, 12.642]	[0, 0]	[0, 1]	[0, 1]	[0, 0]	0	0	0	2207045
13RGQ700095.las	238434477.88	238521007.24	[-4017, 3909]	[-24.102, 23.454]	[0, 0]	[0, 1]	[0, 1]	[0, 0]	0	0	0	2246820
13RGQ700110.las	238434496.66	238520988.70	[-3929, 1661]	[-23.574, 9.966]	[0, 0]	[0, 1]	[0, 1]	[0, 0]	0	0	0	2211458
13RGQ700125.las	238434515.71	238520970.02	[-3882, 1402]	[-23.292, 8.412]	[0, 0]	[0, 1]	[0, 1]	[0, 0]	0	0	0	2004147
13RGQ700140.las	238434533.46	238520951.51	[-3857, 1289]	[-23.142, 7.734]	[0, 0]	[0, 1]	[0, 1]	[0, 0]	0	0	0	2195880
13RGQ700155.las	238434551.92	238520932.60	[-3908, 1571]	[-23.448, 9.426]	[0, 0]	[0, 1]	[0, 1]	[0, 0]	0	0	0	2256298
13RGQ700170.las	238434570.04	238520912.88	[-3957, 1852]	[-23.742, 11.112]	[0, 0]	[0, 1]	[0, 1]	[0, 0]	0	0	0	2352448
13RGQ700185.las	238434588.90	238520893.20	[-3975, 2032]	[-23.85, 12.192]	[0, 0]	[0, 1]	[0, 1]	[0, 0]	0	0	0	2407798
13RGQ700200.las	238434607.07	238520873.61	[-3923, 2207]	[-23.538, 13.242]	[0, 0]	[0, 1]	[0, 1]	[0, 0]	0	0	0	2263707
13RGQ700215.las	238434625.48	238522085.12	[-3925, 3831]	[-23.55, 22.986]	[0, 0]	[0, 1]	[0, 1]	[0, 0]	0	0	0	2432594
13RGQ700230.las	238434643.50	238522102.35	[-4007, 3916]	[-24.042, 23.496]	[0, 0]	[0, 1]	[0, 1]	[0, 0]	0	0	0	2709269
13RGQ700245.las	238434661.26	238522120.39	[-4037, 3917]	[-24.222, 23.502]	[0, 0]	[0, 1]	[0, 1]	[0, 0]	0	0	0	2545150
13RGQ700260.las	238434679.15	238522138.01	[-4042, 3884]	[-24.252, 23.304]	[0, 0]	[0, 1]	[0, 1]	[0, 0]	0	0	0	2745995
13RGQ700275.las	238434697.62	238522156.04	[-3912, 3698]	[-23.472, 22.188]	[0, 0]	[0, 1]	[0, 1]	[0, 0]	0	0	0	2883405
13RGQ700290.las	238434715.83	238522173.51	[-3686, 3530]	[-22.116, 21.18]	[0, 0]	[0, 1]	[0, 1]	[0, 0]	0	0	0	3164426
13RGQ700305.las	238434734.27	238522191.28	[-3586, 3497]	[-21.516, 20.982]	[0, 0]	[0, 1]	[0, 1]	[0, 0]	0	0	0	3375506
13RGQ700320.las	238434752.92	238522209.00	[-3554, 3479]	[-21.324, 20.874]	[0, 0]	[0, 1]	[0, 1]	[0, 0]	0	0	0	3669339
13RGQ700335.las	238434771.51	238522225.26	[-3523, 3483]	[-21.138, 20.898]	[0, 0]	[0, 1]	[0, 1]	[0, 0]	0	0	0	3946196
13RGQ700350.las	238434789.54	238522242.66	[-3565, 3544]	[-21.39, 21.264]	[0, 0]	[0, 1]	[0, 1]	[0, 0]	0	0	0	4074874
13RGQ700365.las	238434806.94	238522260.72	[-3569, 3565]	[-21.414, 21.39]	[0, 0]	[0, 1]	[0, 1]	[0, 0]	0	0	0	3726463
13RGQ700380.las	238434825.08	238522278.05	[-3587, 3615]	[-21.522, 21.69]	[0, 0]	[0, 1]	[0, 1]	[0, 0]	0	0	0	3398245

DPH-1.3 Report on ASPRS LAS File Format (Tiled Data) - Informational - continued

File	GPS Time min	GPS Time max	Extended Scan Angle	Scan Angle Rank	Scanner Channel	Scan Direction	Edge of Flight Line	User Data	Counts for Synthetic	Key-points	Withheld	Overlap
13RGQ700395.las	238434842.93	238522285.63	[-3589, 3596]	[-21.534, 21.576]	[0, 0]	[0, 1]	[0, 1]	[0, 0]	0	0	0	1312017
13RGQ715005.las	238521105.57	238521843.54	[-1396, 3816]	[-8.376, 22.896]	[0, 0]	[0, 1]	[0, 1]	[0, 0]	0	0	0	2116339
13RGQ715020.las	238521085.99	238521860.48	[-1621, 3884]	[-9.726, 23.304]	[0, 0]	[0, 1]	[0, 1]	[0, 0]	0	0	0	2148912
13RGQ715035.las	238521066.01	238521877.42	[-3890, 3906]	[-23.34, 23.436]	[0, 0]	[0, 1]	[0, 1]	[0, 0]	0	0	0	2066631
13RGQ715050.las	238521046.85	238521894.69	[-1969, 3954]	[-11.814, 23.724]	[0, 0]	[0, 1]	[0, 1]	[0, 0]	0	0	0	1883732
13RGQ715065.las	238521026.93	238522970.62	[-4035, 3972]	[-24.21, 23.832]	[0, 0]	[0, 1]	[0, 1]	[0, 0]	0	0	0	1906816
13RGQ715080.las	238521007.24	238522955.14	[-4027, 3972]	[-24.162, 23.832]	[0, 0]	[0, 1]	[0, 1]	[0, 0]	0	0	0	1885465
13RGQ715095.las	238520988.70	238522951.14	[-4050, 3967]	[-24.3, 23.802]	[0, 0]	[0, 1]	[0, 1]	[0, 0]	0	0	0	2385319
13RGQ715110.las	238520970.00	238522932.24	[-4024, 3888]	[-24.144, 23.328]	[0, 0]	[0, 1]	[0, 1]	[0, 0]	0	0	0	2984272
13RGQ715125.las	238520951.52	238522913.44	[-4008, 3844]	[-24.048, 23.064]	[0, 0]	[0, 1]	[0, 1]	[0, 0]	0	0	0	2997417
13RGQ715140.las	238520932.61	238522894.23	[-3910, 3764]	[-23.46, 22.584]	[0, 0]	[0, 1]	[0, 1]	[0, 0]	0	0	0	2922869
13RGQ715155.las	238520912.89	238522875.68	[-3824, 3865]	[-22.944, 23.19]	[0, 0]	[0, 1]	[0, 1]	[0, 0]	0	0	0	3209375
13RGQ715170.las	238520893.21	238522856.53	[-3891, 3883]	[-23.346, 23.298]	[0, 0]	[0, 1]	[0, 1]	[0, 0]	0	0	0	3549981
13RGQ715185.las	238520873.62	238522837.46	[-3858, 3881]	[-23.148, 23.286]	[0, 0]	[0, 1]	[0, 1]	[0, 0]	0	0	0	3960134
13RGQ715200.las	238520854.27	238522817.48	[-3846, 3832]	[-23.076, 22.992]	[0, 0]	[0, 1]	[0, 1]	[0, 0]	0	0	0	4076046
13RGQ715215.las	238520835.58	238522797.95	[-3892, 3847]	[-23.352, 23.082]	[0, 0]	[0, 1]	[0, 1]	[0, 0]	0	0	0	3926723
13RGQ715230.las	238520816.70	238522778.89	[-3977, 3916]	[-23.862, 23.496]	[0, 0]	[0, 1]	[0, 1]	[0, 0]	0	0	0	3813478
13RGQ715245.las	238520797.90	238522759.20	[-3982, 3949]	[-23.892, 23.694]	[0, 0]	[0, 1]	[0, 1]	[0, 0]	0	0	0	3476529
13RGQ715260.las	238520779.34	238522739.90	[-3937, 3915]	[-23.622, 23.49]	[0, 0]	[0, 1]	[0, 1]	[0, 0]	0	0	0	3323397
13RGQ715275.las	238520761.25	238522721.21	[-3755, 3864]	[-22.53, 23.184]	[0, 0]	[0, 1]	[0, 1]	[0, 0]	0	0	0	3082645
13RGQ715290.las	238520743.06	238522703.46	[-3606, 3664]	[-21.636, 21.984]	[0, 0]	[0, 1]	[0, 1]	[0, 0]	0	0	0	2827269
13RGQ715305.las	238520725.11	238522685.29	[-3585, 3511]	[-21.51, 21.066]	[0, 0]	[0, 1]	[0, 1]	[0, 0]	0	0	0	2736111
13RGQ715320.las	238520706.09	238522666.34	[-3549, 3484]	[-21.294, 20.904]	[0, 0]	[0, 1]	[0, 1]	[0, 0]	0	0	0	2503744
13RGQ715335.las	238520695.48	238522647.73	[-3539, 3482]	[-21.234, 20.892]	[0, 0]	[0, 1]	[0, 1]	[0, 0]	0	0	0	2101625
13RGQ715350.las	238522224.52	238522628.58	[-3619, 3438]	[-21.714, 20.628]	[0, 0]	[0, 1]	[0, 1]	[0, 0]	0	0	0	1994899
13RGQ715365.las	238522241.95	238522609.41	[-3707, 1788]	[-22.242, 10.728]	[0, 0]	[0, 1]	[0, 1]	[0, 0]	0	0	0	1931726
13RGQ715380.las	238522259.30	238522590.40	[-3772, 1622]	[-22.632, 9.732]	[0, 0]	[0, 1]	[0, 1]	[0, 0]	0	0	0	1935152
13RGQ715395.las	238522276.90	238522572.28	[-3772, 1417]	[-22.632, 8.502]	[0, 0]	[0, 1]	[0, 1]	[0, 0]	0	0	0	828445
13RGQ730005.las	238521825.71	238523782.90	[-3892, 3832]	[-23.352, 22.992]	[0, 0]	[0, 1]	[0, 1]	[0, 0]	0	0	0	2860992
13RGQ730020.las	238521842.84	238523799.97	[-3932, 3849]	[-23.592, 23.094]	[0, 0]	[0, 1]	[0, 1]	[0, 0]	0	0	0	3105342
13RGQ730035.las	238521860.17	238523817.58	[-3928, 3870]	[-23.568, 23.22]	[0, 0]	[0, 1]	[0, 1]	[0, 0]	0	0	0	3708458
13RGQ730050.las	238521877.00	238523834.16	[-4020, 3965]	[-24.12, 23.79]	[0, 0]	[0, 1]	[0, 1]	[0, 0]	0	0	0	4157030
13RGQ730065.las	238521894.42	238523852.12	[-4045, 3986]	[-24.27, 23.916]	[0, 0]	[0, 1]	[0, 1]	[0, 0]	0	0	0	4164967
13RGQ730080.las	238521911.97	238523870.14	[-4034, 3985]	[-24.204, 23.91]	[0, 0]	[0, 1]	[0, 1]	[0, 0]	0	0	0	4231003
13RGQ730095.las	238521929.19	238523886.96	[-3999, 4001]	[-23.994, 24.006]	[0, 0]	[0, 1]	[0, 1]	[0, 0]	0	0	0	3552430
13RGQ730110.las	238521947.06	238523905.76	[-3928, 3984]	[-23.568, 23.904]	[0, 0]	[0, 1]	[0, 1]	[0, 0]	0	0	0	3365642
13RGQ730125.las	238521964.50	238523923.11	[-3894, 3972]	[-23.364, 23.832]	[0, 0]	[0, 1]	[0, 1]	[0, 0]	0	0	0	3407753
13RGQ730140.las	238521982.12	238523940.78	[-3849, 3867]	[-23.094, 23.202]	[0, 0]	[0, 1]	[0, 1]	[0, 0]	0	0	0	3115587
13RGQ730155.las	238521999.22	238523958.50	[-3843, 3781]	[-23.058, 22.686]	[0, 0]	[0, 1]	[0, 1]	[0, 0]	0	0	0	2911031
13RGQ730170.las	238522016.33	238523975.39	[-3875, 3848]	[-23.25, 23.088]	[0, 0]	[0, 1]	[0, 1]	[0, 0]	0	0	0	2640264
13RGQ730185.las	238522033.21	238523992.24	[-3873, 3816]	[-23.238, 22.896]	[0, 0]	[0, 1]	[0, 1]	[0, 0]	0	0	0	2369164
13RGQ730200.las	238522797.96	238524009.11	[-3775, 3832]	[-22.65, 22.992]	[0, 0]	[0, 1]	[0, 1]	[0, 0]	0	0	0	2003547
13RGQ730215.las	238522778.90	238524026.71	[-1984, 3903]	[-11.904, 23.418]	[0, 0]	[0, 1]	[0, 1]	[0, 0]	0	0	0	1948507
13RGQ730230.las	238522759.21	238524045.36	[-1759, 3971]	[-10.554, 23.826]	[0, 0]	[0, 1]	[0, 1]	[0, 0]	0	0	0	2024768
13RGQ730245.las	238522739.90	238524062.98	[-1658, 3963]	[-9.948, 23.778]	[0, 0]	[0, 1]	[0, 1]	[0, 0]	0	0	0	1989583
13RGQ730260.las	238522721.22	238524080.93	[-1557, 3884]	[-9.342, 23.304]	[0, 0]	[0, 1]	[0, 1]	[0, 0]	0	0	0	2108567
13RGQ730275.las	238522703.47	238524098.74	[-1219, 3701]	[-7.314, 22.206]	[0, 0]	[0, 1]	[0, 1]	[0, 0]	0	0	0	1955983
13RGQ730290.las	238522685.30	238524116.91	[-1203, 3566]	[-7.218, 21.396]	[0, 0]	[0, 1]	[0, 1]	[0, 0]	0	0	0	1887918
13RGQ730305.las	238522666.35	238524134.61	[-1542, 3536]	[-9.252, 21.216]	[0, 0]	[0, 1]	[0, 1]	[0, 0]	0	0	0	1898854

DPH-1.3 Report on ASPRS LAS File Format (Tiled Data) - Informational - continued

File	GPS Time min	GPS Time max	Extended Scan Angle	Scan Angle Rank	Scanner Channel	Scan Direction	Edge of Flight Line	User Data	Counts for Synthetic	Key-points	Withheld	Overlap
13RGQ730320.las	238522647.74	238524151.10	[-1790, 3515]	[-10.74, 21.09]	[0, 0]	[0, 1]	[0, 1]	[0, 0]	0	0	0	1979686
13RGQ730335.las	238522628.58	238524168.96	[-1907, 3577]	[-11.442, 21.462]	[0, 0]	[0, 1]	[0, 1]	[0, 0]	0	0	0	2126832
13RGQ730350.las	238522609.41	238524186.48	[-2143, 3669]	[-12.858, 22.014]	[0, 0]	[0, 1]	[0, 1]	[0, 0]	0	0	0	2051649
13RGQ730365.las	238522590.40	238592556.69	[-3686, 3697]	[-22.116, 22.182]	[0, 0]	[0, 1]	[0, 1]	[0, 0]	0	0	0	2153633
13RGQ730380.las	238522572.28	238592542.83	[-3740, 3834]	[-22.44, 23.004]	[0, 0]	[0, 1]	[0, 1]	[0, 0]	0	0	0	2537574
13RGQ730395.las	238522564.17	238592525.29	[-3756, 3850]	[-22.536, 23.1]	[0, 0]	[0, 1]	[0, 1]	[0, 0]	0	0	0	1200326
13RGQ745005.las	238523049.16	238592975.69	[-3874, 3850]	[-23.244, 23.1]	[0, 0]	[0, 1]	[0, 1]	[0, 0]	0	0	0	3049403
13RGQ745020.las	238523030.34	238592958.55	[-3921, 3883]	[-23.526, 23.298]	[0, 0]	[0, 1]	[0, 1]	[0, 0]	0	0	0	2693901
13RGQ745035.las	238523010.37	238592941.70	[-3929, 3885]	[-23.574, 23.31]	[0, 0]	[0, 1]	[0, 1]	[0, 0]	0	0	0	2292529
13RGQ745050.las	238523005.47	238592924.66	[-3992, 3903]	[-23.952, 23.418]	[0, 0]	[0, 1]	[0, 1]	[0, 0]	0	0	0	1848957
13RGQ745065.las	238523833.80	238592907.74	[-4015, 2270]	[-24.09, 13.62]	[0, 0]	[0, 1]	[0, 1]	[0, 0]	0	0	0	1907561
13RGQ745080.las	238523851.88	238592890.81	[-4029, 2158]	[-24.174, 12.948]	[0, 0]	[0, 1]	[0, 1]	[0, 0]	0	0	0	2034106
13RGQ745095.las	238523869.09	238592873.78	[-4054, 2001]	[-24.324, 12.006]	[0, 0]	[0, 1]	[0, 1]	[0, 0]	0	0	0	1915090
13RGQ745110.las	238523886.36	238592857.03	[-4061, 1824]	[-24.366, 10.944]	[0, 0]	[0, 1]	[0, 1]	[0, 0]	0	0	0	2106419
13RGQ745125.las	238523904.48	238592839.93	[-4027, 3946]	[-24.162, 23.676]	[0, 0]	[0, 1]	[0, 1]	[0, 0]	0	0	0	2138459
13RGQ745140.las	238523921.92	238592822.84	[-3906, 1140]	[-23.436, 6.84]	[0, 0]	[0, 1]	[0, 1]	[0, 0]	0	0	0	1957978
13RGQ745155.las	238523939.62	238592805.53	[-3848, 1308]	[-23.088, 7.848]	[0, 0]	[0, 1]	[0, 1]	[0, 0]	0	0	0	1879452
13RGQ745170.las	238523957.74	238592788.66	[-3856, 1513]	[-23.136, 9.078]	[0, 0]	[0, 1]	[0, 1]	[0, 0]	0	0	0	1786532
13RGQ745185.las	238523975.22	238592771.05	[-3840, 1693]	[-23.04, 10.158]	[0, 0]	[0, 1]	[0, 1]	[0, 0]	0	0	0	1675887
13RGQ745200.las	238523992.25	238592753.83	[-3875, 1920]	[-23.25, 11.52]	[0, 0]	[0, 1]	[0, 1]	[0, 0]	0	0	0	1711895
13RGQ745215.las	238524008.98	238592736.16	[-3980, 2207]	[-23.88, 13.242]	[0, 0]	[0, 1]	[0, 1]	[0, 0]	0	0	0	1835566
13RGQ745230.las	238524026.01	238594020.62	[-4013, 3948]	[-24.078, 23.688]	[0, 0]	[0, 1]	[0, 1]	[0, 0]	0	0	0	1952141
13RGQ745245.las	238524044.37	238594039.59	[-4014, 3915]	[-24.084, 23.49]	[0, 0]	[0, 1]	[0, 1]	[0, 0]	0	0	0	2581550
13RGQ745260.las	238524062.04	238594058.87	[-3821, 3663]	[-22.926, 21.978]	[0, 0]	[0, 1]	[0, 1]	[0, 0]	0	0	0	2684307
13RGQ745275.las	238524079.76	238594077.52	[-3673, 3563]	[-22.038, 21.378]	[0, 0]	[0, 1]	[0, 1]	[0, 0]	0	0	0	2835267
13RGQ745290.las	238524097.82	238594096.48	[-3598, 3529]	[-21.588, 21.174]	[0, 0]	[0, 1]	[0, 1]	[0, 0]	0	0	0	3058705
13RGQ745305.las	238524115.87	238594115.23	[-3568, 3497]	[-21.408, 20.982]	[0, 0]	[0, 1]	[0, 1]	[0, 0]	0	0	0	3192841
13RGQ745320.las	238524133.45	238594133.91	[-3574, 3529]	[-21.444, 21.174]	[0, 0]	[0, 1]	[0, 1]	[0, 0]	0	0	0	3277496
13RGQ745335.las	238524150.70	238594152.67	[-3704, 3658]	[-22.224, 21.948]	[0, 0]	[0, 1]	[0, 1]	[0, 0]	0	0	0	3690924
13RGQ745350.las	238524167.97	238594171.72	[-3708, 3646]	[-22.248, 21.876]	[0, 0]	[0, 1]	[0, 1]	[0, 0]	0	0	0	3826969
13RGQ745365.las	238524185.75	238594190.08	[-3763, 3731]	[-22.578, 22.386]	[0, 0]	[0, 1]	[0, 1]	[0, 0]	0	0	0	3805580
13RGQ745380.las	238524203.08	238594208.80	[-3876, 3779]	[-23.256, 22.674]	[0, 0]	[0, 1]	[0, 1]	[0, 0]	0	0	0	3401468
13RGQ745395.las	238524220.45	238594217.72	[-3915, 3813]	[-23.49, 22.878]	[0, 0]	[0, 1]	[0, 1]	[0, 0]	0	0	0	1524156
13RGQ760005.las	238592957.39	238593738.59	[-1207, 3828]	[-7.242, 22.968]	[0, 0]	[0, 1]	[0, 1]	[0, 0]	0	0	0	1893090
13RGQ760020.las	238592940.55	238593757.26	[-1378, 3798]	[-8.268, 22.788]	[0, 0]	[0, 1]	[0, 1]	[0, 0]	0	0	0	1872813
13RGQ760035.las	238592923.54	238593775.74	[-1649, 3864]	[-9.894, 23.184]	[0, 0]	[0, 1]	[0, 1]	[0, 0]	0	0	0	1967677
13RGQ760050.las	238592906.60	238593794.48	[-1818, 3947]	[-10.908, 23.682]	[0, 0]	[0, 1]	[0, 1]	[0, 0]	0	0	0	1837667
13RGQ760065.las	238592889.76	238593813.58	[-2069, 3948]	[-12.414, 23.688]	[0, 0]	[0, 1]	[0, 1]	[0, 0]	0	0	0	1889768
13RGQ760080.las	238592872.50	238593832.34	[-2270, 3947]	[-13.62, 23.682]	[0, 0]	[0, 1]	[0, 1]	[0, 0]	0	0	0	1861184
13RGQ760095.las	238592855.90	238594836.11	[-4007, 3965]	[-24.042, 23.79]	[0, 0]	[0, 1]	[0, 1]	[0, 0]	0	0	0	2026306
13RGQ760110.las	238592838.65	238594828.50	[-4026, 3965]	[-24.156, 23.79]	[0, 0]	[0, 1]	[0, 1]	[0, 0]	0	0	0	2290579
13RGQ760125.las	238592821.65	238594811.31	[-4015, 3946]	[-24.09, 23.676]	[0, 0]	[0, 1]	[0, 1]	[0, 0]	0	0	0	2557019
13RGQ760140.las	238592804.39	238594793.72	[-3890, 3863]	[-23.34, 23.178]	[0, 0]	[0, 1]	[0, 1]	[0, 0]	0	0	0	2821125
13RGQ760155.las	238592787.36	238594776.68	[-3790, 3785]	[-22.74, 22.71]	[0, 0]	[0, 1]	[0, 1]	[0, 0]	0	0	0	2868980
13RGQ760170.las	238592769.85	238594759.47	[-3762, 3749]	[-22.572, 22.494]	[0, 0]	[0, 1]	[0, 1]	[0, 0]	0	0	0	3116464
13RGQ760185.las	238592752.60	238594742.14	[-3806, 3761]	[-22.836, 22.566]	[0, 0]	[0, 1]	[0, 1]	[0, 0]	0	0	0	3317674
13RGQ760200.las	238592735.25	238594724.57	[-3873, 3853]	[-23.238, 23.118]	[0, 0]	[0, 1]	[0, 1]	[0, 0]	0	0	0	3746511
13RGQ760215.las	238592717.85	238594707.12	[-3942, 3884]	[-23.652, 23.304]	[0, 0]	[0, 1]	[0, 1]	[0, 0]	0	0	0	4195260
13RGQ760230.las	238592700.41	238594689.82	[-4009, 3969]	[-24.054, 23.814]	[0, 0]	[0, 1]	[0, 1]	[0, 0]	0	0	0	3989623

DPH-1.3 Report on ASPRS LAS File Format (Tiled Data) - Informational - continued

File	GPS Time min	GPS Time max	Extended Scan Angle	Scan Angle Rank	Scanner Channel	Scan Direction	Edge of Flight Line	User Data	Counts for Synthetic	Key-points	Withheld	Overlap
13RGQ760245.las	238592682.97	238594672.78	[-3991, 3947]	[-23.946, 23.682]	[0, 0]	[0, 1]	[0, 1]	[0, 0]	0	0	0	3547062
13RGQ760260.las	238592665.55	238594655.13	[-3858, 3726]	[-23.148, 22.356]	[0, 0]	[0, 1]	[0, 1]	[0, 0]	0	0	0	3425403
13RGQ760275.las	238592648.13	238594637.92	[-3670, 3594]	[-22.02, 21.564]	[0, 0]	[0, 1]	[0, 1]	[0, 0]	0	0	0	3069139
13RGQ760290.las	238592630.41	238594620.30	[-3608, 3545]	[-21.648, 21.27]	[0, 0]	[0, 1]	[0, 1]	[0, 0]	0	0	0	2942283
13RGQ760305.las	238592612.55	238594602.74	[-3559, 3510]	[-21.354, 21.06]	[0, 0]	[0, 1]	[0, 1]	[0, 0]	0	0	0	2760674
13RGQ760320.las	238592595.28	238594585.62	[-3566, 3526]	[-21.396, 21.156]	[0, 0]	[0, 1]	[0, 1]	[0, 0]	0	0	0	2427712
13RGQ760335.las	238592588.13	238594568.16	[-3669, 3595]	[-22.014, 21.57]	[0, 0]	[0, 1]	[0, 1]	[0, 0]	0	0	0	2051965
13RGQ760350.las	238594150.81	238594550.66	[-3670, 2172]	[-22.02, 13.032]	[0, 0]	[0, 1]	[0, 1]	[0, 0]	0	0	0	2069044
13RGQ760365.las	238594169.59	238594533.05	[-3772, 1918]	[-22.632, 11.508]	[0, 0]	[0, 1]	[0, 1]	[0, 0]	0	0	0	1978073
13RGQ760380.las	238594188.26	238594515.77	[-3805, 1708]	[-22.83, 10.248]	[0, 0]	[0, 1]	[0, 1]	[0, 0]	0	0	0	1995858
13RGQ760395.las	238594206.86	238594498.79	[-3888, 1568]	[-23.328, 9.408]	[0, 0]	[0, 1]	[0, 1]	[0, 0]	0	0	0	970777
13RGQ775005.las	238593716.87	238595709.92	[-3878, 3790]	[-23.268, 22.74]	[0, 0]	[0, 1]	[0, 1]	[0, 0]	0	0	0	2749274
13RGQ775020.las	238593735.85	238595728.73	[-3806, 3746]	[-22.836, 22.476]	[0, 0]	[0, 1]	[0, 1]	[0, 0]	0	0	0	2994537
13RGQ775035.las	238593754.35	238595747.34	[-3907, 3848]	[-23.442, 23.088]	[0, 0]	[0, 1]	[0, 1]	[0, 0]	0	0	0	3066577
13RGQ775050.las	238593773.36	238595766.50	[-4013, 3879]	[-24.078, 23.274]	[0, 0]	[0, 1]	[0, 1]	[0, 0]	0	0	0	3504071
13RGQ775065.las	238593792.10	238595785.19	[-4000, 3918]	[-24, 23.508]	[0, 0]	[0, 1]	[0, 1]	[0, 0]	0	0	0	3833149
13RGQ775080.las	238593810.83	238595804.08	[-3948, 3883]	[-23.688, 23.298]	[0, 0]	[0, 1]	[0, 1]	[0, 0]	0	0	0	4321949
13RGQ775095.las	238593830.00	238595823.40	[-3994, 3949]	[-23.964, 23.694]	[0, 0]	[0, 1]	[0, 1]	[0, 0]	0	0	0	3879718
13RGQ775110.las	238593848.50	238595842.13	[-4009, 3950]	[-24.054, 23.7]	[0, 0]	[0, 1]	[0, 1]	[0, 0]	0	0	0	3352705
13RGQ775125.las	238593867.19	238595861.31	[-3990, 3942]	[-23.94, 23.652]	[0, 0]	[0, 1]	[0, 1]	[0, 0]	0	0	0	3597164
13RGQ775140.las	238593886.36	238595880.64	[-3890, 3848]	[-23.34, 23.088]	[0, 0]	[0, 1]	[0, 1]	[0, 0]	0	0	0	3389716
13RGQ775155.las	238593905.38	238595899.97	[-3772, 3747]	[-22.632, 22.482]	[0, 0]	[0, 1]	[0, 1]	[0, 0]	0	0	0	3019604
13RGQ775170.las	238593923.96	238595919.33	[-3755, 3729]	[-22.53, 22.374]	[0, 0]	[0, 1]	[0, 1]	[0, 0]	0	0	0	2849477
13RGQ775185.las	238593942.59	238595938.39	[-3804, 3787]	[-22.824, 22.722]	[0, 0]	[0, 1]	[0, 1]	[0, 0]	0	0	0	2612049
13RGQ775200.las	238593961.72	238595957.42	[-3876, 3835]	[-23.256, 23.01]	[0, 0]	[0, 1]	[0, 1]	[0, 0]	0	0	0	2486673
13RGQ775215.las	238593981.09	238595976.14	[-3910, 3900]	[-23.46, 23.4]	[0, 0]	[0, 1]	[0, 1]	[0, 0]	0	0	0	2036080
13RGQ775230.las	238594672.25	238595995.07	[-2074, 3914]	[-12.444, 23.484]	[0, 0]	[0, 1]	[0, 1]	[0, 0]	0	0	0	1959214
13RGQ775245.las	238594654.25	238596014.02	[-1782, 3847]	[-10.692, 23.082]	[0, 0]	[0, 1]	[0, 1]	[0, 0]	0	0	0	2124691
13RGQ775260.las	238594637.17	238596032.25	[-1497, 3780]	[-8.982, 22.68]	[0, 0]	[0, 1]	[0, 1]	[0, 0]	0	0	0	1808981
13RGQ775275.las	238594619.65	238596050.97	[-1210, 3695]	[-7.26, 22.17]	[0, 0]	[0, 1]	[0, 1]	[0, 0]	0	0	0	2022527
13RGQ775290.las	238594602.06	238596069.33	[-1283, 3620]	[-7.698, 21.72]	[0, 0]	[0, 1]	[0, 1]	[0, 0]	0	0	0	1986207
13RGQ775305.las	238594584.95	238596087.73	[-1388, 3529]	[-8.328, 21.174]	[0, 0]	[0, 1]	[0, 1]	[0, 0]	0	0	0	2042086
13RGQ775320.las	238594567.60	238596105.96	[-1538, 3495]	[-9.228, 20.97]	[0, 0]	[0, 1]	[0, 1]	[0, 0]	0	0	0	1933925
13RGQ775335.las	238594550.34	238596124.35	[-1718, 3529]	[-10.308, 21.174]	[0, 0]	[0, 1]	[0, 1]	[0, 0]	0	0	0	1890324
13RGQ775350.las	238594532.73	238596142.12	[-2018, 3578]	[-12.108, 21.468]	[0, 0]	[0, 1]	[0, 1]	[0, 0]	0	0	0	1878462
13RGQ775365.las	238594515.44	238611144.97	[-3837, 3699]	[-23.022, 22.194]	[0, 0]	[0, 1]	[0, 1]	[0, 0]	0	0	0	2108681
13RGQ775380.las	238594498.24	238611134.01	[-3849, 3832]	[-23.094, 22.992]	[0, 0]	[0, 1]	[0, 1]	[0, 0]	0	0	0	2349071
13RGQ775395.las	238594489.10	238611116.66	[-3846, 3863]	[-23.076, 23.178]	[0, 0]	[0, 1]	[0, 1]	[0, 0]	0	0	0	1340762
13RGQ790005.las	238594930.27	238611571.33	[-3912, 3830]	[-23.472, 22.98]	[0, 0]	[0, 1]	[0, 1]	[0, 0]	0	0	0	3271052
13RGQ790020.las	238594913.00	238611553.65	[-3909, 3772]	[-23.454, 22.632]	[0, 0]	[0, 1]	[0, 1]	[0, 0]	0	0	0	3012614
13RGQ790035.las	238594895.81	238611536.74	[-3915, 3864]	[-23.49, 23.184]	[0, 0]	[0, 1]	[0, 1]	[0, 0]	0	0	0	2767798
13RGQ790050.las	238594878.82	238611517.84	[-3977, 3914]	[-23.862, 23.484]	[0, 0]	[0, 1]	[0, 1]	[0, 0]	0	0	0	2497901
13RGQ790065.las	238594878.56	238611501.08	[-4010, 3894]	[-24.06, 23.364]	[0, 0]	[0, 1]	[0, 1]	[0, 0]	0	0	0	2037080
13RGQ790080.las	238595782.40	238611484.37	[-3972, 2374]	[-23.832, 14.244]	[0, 0]	[0, 1]	[0, 1]	[0, 0]	0	0	0	2183654
13RGQ790095.las	238595801.54	238611467.57	[-3993, 2028]	[-23.958, 12.168]	[0, 0]	[0, 1]	[0, 1]	[0, 0]	0	0	0	2177550
13RGQ790110.las	238595820.78	238611449.49	[-4048, 1903]	[-24.288, 11.418]	[0, 0]	[0, 1]	[0, 1]	[0, 0]	0	0	0	1973342
13RGQ790125.las	238595839.32	238611432.72	[-4011, 1554]	[-24.066, 9.324]	[0, 0]	[0, 1]	[0, 1]	[0, 0]	0	0	0	1955462
13RGQ790140.las	238595858.79	238611415.04	[-3862, 1236]	[-23.172, 7.416]	[0, 0]	[0, 1]	[0, 1]	[0, 0]	0	0	0	2112515
13RGQ790155.las	238595878.21	238611396.61	[-3803, 1280]	[-22.818, 7.68]	[0, 0]	[0, 1]	[0, 1]	[0, 0]	0	0	0	2022318

DPH-1.3 Report on ASPRS LAS File Format (Tiled Data) - Informational - continued

File	GPS Time min	GPS Time max	Extended Scan Angle	Scan Angle Rank	Scanner Channel	Scan Direction	Edge of Flight Line	User Data	Counts for Synthetic	Key-points	Withheld	Overlap
13RGQ790170.las	238595897.50	238611379.82	[-3831, 1484]	[-22.986, 8.904]	[0, 0]	[0, 1]	[0, 1]	[0, 0]	0	0	0	2173607
13RGQ790185.las	238595917.06	238611361.66	[-3942, 1820]	[-23.652, 10.92]	[0, 0]	[0, 1]	[0, 1]	[0, 0]	0	0	0	2156663
13RGQ790200.las	238595935.62	238611344.19	[-3931, 1966]	[-23.586, 11.796]	[0, 0]	[0, 1]	[0, 1]	[0, 0]	0	0	0	2110135
13RGQ790215.las	238595954.96	238611326.66	[-3957, 2373]	[-23.742, 14.238]	[0, 0]	[0, 1]	[0, 1]	[0, 0]	0	0	0	2011358
13RGQ790230.las	238595973.90	238612570.12	[-3929, 3765]	[-23.574, 22.59]	[0, 0]	[0, 1]	[0, 1]	[0, 0]	0	0	0	2301115
13RGQ790245.las	238595992.89	238612586.43	[-3823, 3778]	[-22.938, 22.668]	[0, 0]	[0, 1]	[0, 1]	[0, 0]	0	0	0	2530116
13RGQ790260.las	238596011.73	238612604.97	[-3756, 3728]	[-22.536, 22.368]	[0, 0]	[0, 1]	[0, 1]	[0, 0]	0	0	0	2762123
13RGQ790275.las	238596030.40	238612623.86	[-3738, 3668]	[-22.428, 22.008]	[0, 0]	[0, 1]	[0, 1]	[0, 0]	0	0	0	3060597
13RGQ790290.las	238596048.97	238612642.08	[-3698, 3626]	[-22.188, 21.756]	[0, 0]	[0, 1]	[0, 1]	[0, 0]	0	0	0	3186210
13RGQ790305.las	238596067.56	238612660.77	[-3620, 3563]	[-21.72, 21.378]	[0, 0]	[0, 1]	[0, 1]	[0, 0]	0	0	0	3278724
13RGQ790320.las	238596086.06	238612678.55	[-3593, 3580]	[-21.558, 21.48]	[0, 0]	[0, 1]	[0, 1]	[0, 0]	0	0	0	3571046
13RGQ790335.las	238596104.17	238612695.30	[-3605, 3627]	[-21.63, 21.762]	[0, 0]	[0, 1]	[0, 1]	[0, 0]	0	0	0	3866728
13RGQ790350.las	238596122.49	238612714.39	[-3716, 3679]	[-22.296, 22.074]	[0, 0]	[0, 1]	[0, 1]	[0, 0]	0	0	0	4043476
13RGQ790365.las	238596140.06	238612731.12	[-3764, 3799]	[-22.584, 22.794]	[0, 0]	[0, 1]	[0, 1]	[0, 0]	0	0	0	3737353
13RGQ790380.las	238596158.45	238612749.46	[-3857, 3802]	[-23.142, 22.812]	[0, 0]	[0, 1]	[0, 1]	[0, 0]	0	0	0	3752366
13RGQ790395.las	238596176.66	238612758.86	[-3928, 3778]	[-23.568, 22.668]	[0, 0]	[0, 1]	[0, 1]	[0, 0]	0	0	0	1757897
13RGQ805005.las	238611553.66	238612298.46	[-1223, 3912]	[-7.338, 23.472]	[0, 0]	[0, 1]	[0, 1]	[0, 0]	0	0	0	2065390
13RGQ805020.las	238611535.94	238612318.09	[-1224, 3876]	[-7.344, 23.256]	[0, 0]	[0, 1]	[0, 1]	[0, 0]	0	0	0	2135644
13RGQ805035.las	238611517.80	238612337.34	[-3772, 3854]	[-22.632, 23.124]	[0, 0]	[0, 1]	[0, 1]	[0, 0]	0	0	0	2173312
13RGQ805050.las	238611501.04	238612354.76	[-1806, 3929]	[-10.836, 23.574]	[0, 0]	[0, 1]	[0, 1]	[0, 0]	0	0	0	2055028
13RGQ805065.las	238611484.25	238612372.94	[-1955, 3953]	[-11.73, 23.718]	[0, 0]	[0, 1]	[0, 1]	[0, 0]	0	0	0	1879089
13RGQ805080.las	238611467.56	238612390.35	[-2286, 3996]	[-13.716, 23.976]	[0, 0]	[0, 1]	[0, 1]	[0, 0]	0	0	0	2250877
13RGQ805095.las	238611449.50	238680377.02	[-4009, 4012]	[-24.054, 24.072]	[0, 0]	[0, 1]	[0, 1]	[0, 0]	0	0	0	2187468
13RGQ805110.las	238611432.27	238680373.95	[-3980, 4101]	[-23.88, 24.606]	[0, 0]	[0, 1]	[0, 1]	[0, 0]	0	0	0	2356819
13RGQ805125.las	238611415.01	238680356.26	[-3906, 3959]	[-23.436, 23.754]	[0, 0]	[0, 1]	[0, 1]	[0, 0]	0	0	0	3034355
13RGQ805140.las	238611396.62	238680338.94	[-3788, 3803]	[-22.728, 22.818]	[0, 0]	[0, 1]	[0, 1]	[0, 0]	0	0	0	2951690
13RGQ805155.las	238611379.67	238680321.52	[-3923, 3807]	[-23.538, 22.842]	[0, 0]	[0, 1]	[0, 1]	[0, 0]	0	0	0	3017349
13RGQ805170.las	238611361.21	238680303.90	[-4028, 3884]	[-24.168, 23.304]	[0, 0]	[0, 1]	[0, 1]	[0, 0]	0	0	0	3711665
13RGQ805185.las	238611343.78	238680286.71	[-4011, 3961]	[-24.066, 23.766]	[0, 0]	[0, 1]	[0, 1]	[0, 0]	0	0	0	3377991
13RGQ805200.las	238611326.67	238680269.15	[-3888, 3882]	[-23.328, 23.292]	[0, 0]	[0, 1]	[0, 1]	[0, 0]	0	0	0	3653941
13RGQ805215.las	238611310.78	238680251.72	[-3847, 3889]	[-23.082, 23.334]	[0, 0]	[0, 1]	[0, 1]	[0, 0]	0	0	0	3884686
13RGQ805230.las	238611291.87	238680233.66	[-3829, 3858]	[-22.974, 23.148]	[0, 0]	[0, 1]	[0, 1]	[0, 0]	0	0	0	3822751
13RGQ805245.las	238611274.39	238680216.13	[-3830, 3755]	[-22.98, 22.53]	[0, 0]	[0, 1]	[0, 1]	[0, 0]	0	0	0	3395904
13RGQ805260.las	238611256.47	238680198.59	[-3788, 3699]	[-22.728, 22.194]	[0, 0]	[0, 1]	[0, 1]	[0, 0]	0	0	0	3283667
13RGQ805275.las	238611238.92	238680180.91	[-3725, 3667]	[-22.35, 22.002]	[0, 0]	[0, 1]	[0, 1]	[0, 0]	0	0	0	3106729
13RGQ805290.las	238611221.35	238680163.73	[-3737, 3644]	[-22.422, 21.864]	[0, 0]	[0, 1]	[0, 1]	[0, 0]	0	0	0	2910556
13RGQ805305.las	238611204.26	238680146.23	[-3670, 3578]	[-22.02, 21.468]	[0, 0]	[0, 1]	[0, 1]	[0, 0]	0	0	0	2720924
13RGQ805320.las	238611186.34	238680128.79	[-3621, 3532]	[-21.726, 21.192]	[0, 0]	[0, 1]	[0, 1]	[0, 0]	0	0	0	2484743
13RGQ805335.las	238611171.67	238680111.47	[-3688, 3564]	[-22.128, 21.384]	[0, 0]	[0, 1]	[0, 1]	[0, 0]	0	0	0	2048187
13RGQ805350.las	238611164.96	238680093.87	[-3695, 3422]	[-22.17, 20.532]	[0, 0]	[0, 1]	[0, 1]	[0, 0]	0	0	0	1924403
13RGQ805365.las	238612711.60	238680075.88	[-3741, 2054]	[-22.446, 12.324]	[0, 0]	[0, 1]	[0, 1]	[0, 0]	0	0	0	2012255
13RGQ805380.las	238612729.24	238680058.43	[-3792, 1712]	[-22.752, 10.272]	[0, 0]	[0, 1]	[0, 1]	[0, 0]	0	0	0	1934949
13RGQ805395.las	238612747.40	238680040.36	[-3781, 1590]	[-22.686, 9.54]	[0, 0]	[0, 1]	[0, 1]	[0, 0]	0	0	0	1130171
13RGQ820005.las	238612277.38	238681234.35	[-3961, 3881]	[-23.766, 23.286]	[0, 0]	[0, 1]	[0, 1]	[0, 0]	0	0	0	2986175
13RGQ820020.las	238612297.13	238681252.01	[-3950, 3806]	[-23.7, 22.836]	[0, 0]	[0, 1]	[0, 1]	[0, 0]	0	0	0	3515620
13RGQ820035.las	238612316.63	238681269.79	[-3827, 3745]	[-22.962, 22.47]	[0, 0]	[0, 1]	[0, 1]	[0, 0]	0	0	0	3443696
13RGQ820050.las	238612335.33	238681287.78	[-3945, 3847]	[-23.67, 23.082]	[0, 0]	[0, 1]	[0, 1]	[0, 0]	0	0	0	3674118
13RGQ820065.las	238612353.43	238681305.37	[-4004, 3965]	[-24.024, 23.79]	[0, 0]	[0, 1]	[0, 1]	[0, 0]	0	0	0	4016075
13RGQ820080.las	238612371.35	238681322.92	[-4047, 3998]	[-24.282, 23.988]	[0, 0]	[0, 1]	[0, 1]	[0, 0]	0	0	0	3875351

DPH-1.3 Report on ASPRS LAS File Format (Tiled Data) - Informational - continued

File	GPS Time min	GPS Time max	Extended Scan Angle	Scan Angle Rank	Scanner Channel	Scan Direction	Edge of Flight Line	User Data	Counts for Synthetic	Key-points	Withheld	Overlap
13RGO820095.las	238612388.56	238681341.14	[-4338, 3982]	[-26.028, 23.892]	[0, 0]	[0, 1]	[0, 1]	[0, 0]	0	0	0	4040397
13RGO820110.las	238612407.31	238681359.14	[-4072, 3942]	[-24.432, 23.652]	[0, 0]	[0, 1]	[0, 1]	[0, 0]	0	0	0	3987329
13RGO820125.las	238612425.53	238681376.94	[-3976, 3863]	[-23.856, 23.178]	[0, 0]	[0, 1]	[0, 1]	[0, 0]	0	0	0	3570249
13RGO820140.las	238612445.38	238681394.22	[-3830, 3794]	[-22.98, 22.764]	[0, 0]	[0, 1]	[0, 1]	[0, 0]	0	0	0	3212186
13RGO820155.las	238612463.45	238681411.71	[-3865, 3979]	[-23.19, 23.874]	[0, 0]	[0, 1]	[0, 1]	[0, 0]	0	0	0	2909512
13RGO820170.las	238612479.92	238681429.00	[-3916, 4000]	[-23.496, 24]	[0, 0]	[0, 1]	[0, 1]	[0, 0]	0	0	0	2496770
13RGO820185.las	238612498.81	238681446.83	[-4015, 3983]	[-24.09, 23.898]	[0, 0]	[0, 1]	[0, 1]	[0, 0]	0	0	0	2506478
13RGO820200.las	238612517.08	238681464.77	[-3932, 3847]	[-23.592, 23.082]	[0, 0]	[0, 1]	[0, 1]	[0, 0]	0	0	0	2139668
13RGO820215.las	238612537.72	238681482.36	[-3745, 3732]	[-22.47, 22.392]	[0, 0]	[0, 1]	[0, 1]	[0, 0]	0	0	0	1960912
13RGO820230.las	238680216.14	238681500.05	[-2037, 3744]	[-12.222, 22.464]	[0, 0]	[0, 1]	[0, 1]	[0, 0]	0	0	0	1889931
13RGO820245.las	238680198.60	238681517.41	[-1733, 3755]	[-10.398, 22.53]	[0, 0]	[0, 1]	[0, 1]	[0, 0]	0	0	0	1741767
13RGO820260.las	238680180.92	238681534.78	[-1470, 3710]	[-8.82, 22.26]	[0, 0]	[0, 1]	[0, 1]	[0, 0]	0	0	0	1874506
13RGO820275.las	238680163.73	238681552.84	[-1167, 3714]	[-7.002, 22.284]	[0, 0]	[0, 1]	[0, 1]	[0, 0]	0	0	0	1889615
13RGO820290.las	238680146.21	238681570.55	[-1207, 3713]	[-7.242, 22.278]	[0, 0]	[0, 1]	[0, 1]	[0, 0]	0	0	0	1912605
13RGO820305.las	238680128.80	238681587.91	[-1424, 3660]	[-8.544, 21.96]	[0, 0]	[0, 1]	[0, 1]	[0, 0]	0	0	0	1883031
13RGO820320.las	238680111.26	238681605.37	[-1597, 3629]	[-9.582, 21.774]	[0, 0]	[0, 1]	[0, 1]	[0, 0]	0	0	0	1910994
13RGO820335.las	238680093.51	238681623.31	[-1788, 3631]	[-10.728, 21.786]	[0, 0]	[0, 1]	[0, 1]	[0, 0]	0	0	0	1922913
13RGO820350.las	238680075.81	238681640.75	[-2029, 3613]	[-12.174, 21.678]	[0, 0]	[0, 1]	[0, 1]	[0, 0]	0	0	0	1936212
13RGO820365.las	238680058.12	238681658.43	[-2247, 3629]	[-13.482, 21.774]	[0, 0]	[0, 1]	[0, 1]	[0, 0]	0	0	0	1921080
13RGO820380.las	238680040.35	238681988.62	[-3655, 3665]	[-21.93, 21.99]	[0, 0]	[0, 1]	[0, 1]	[0, 0]	0	0	0	2236363
13RGO820395.las	238680029.64	238681971.67	[-3654, 3663]	[-21.924, 21.978]	[0, 0]	[0, 1]	[0, 1]	[0, 0]	0	0	0	1533116
13RGO835005.las	238680480.17	238682434.26	[-3959, 3883]	[-23.754, 23.298]	[0, 0]	[0, 1]	[0, 1]	[0, 0]	0	0	0	3327758
13RGO835020.las	238680462.73	238682416.50	[-3907, 3864]	[-23.442, 23.184]	[0, 0]	[0, 1]	[0, 1]	[0, 0]	0	0	0	3327074
13RGO835035.las	238680445.47	238682398.68	[-3883, 3783]	[-23.298, 22.698]	[0, 0]	[0, 1]	[0, 1]	[0, 0]	0	0	0	2978141
13RGO835050.las	238680427.42	238682380.88	[-3901, 3813]	[-23.406, 22.878]	[0, 0]	[0, 1]	[0, 1]	[0, 0]	0	0	0	2797562
13RGO835065.las	238680409.61	238682363.43	[-4009, 3955]	[-24.054, 23.73]	[0, 0]	[0, 1]	[0, 1]	[0, 0]	0	0	0	2298847
13RGO835080.las	238680409.04	238682345.65	[-4029, 3963]	[-24.174, 23.778]	[0, 0]	[0, 1]	[0, 1]	[0, 0]	0	0	0	1877179
13RGO835095.las	238681321.81	238682327.82	[-4029, 2079]	[-24.174, 12.474]	[0, 0]	[0, 1]	[0, 1]	[0, 0]	0	0	0	2068678
13RGO835110.las	238681339.91	238682310.11	[-3925, 1871]	[-23.55, 11.226]	[0, 0]	[0, 1]	[0, 1]	[0, 0]	0	0	0	2191746
13RGO835125.las	238681357.53	238682292.29	[-3824, 1539]	[-22.944, 9.234]	[0, 0]	[0, 1]	[0, 1]	[0, 0]	0	0	0	2054542
13RGO835140.las	238681375.72	238682274.43	[-3829, 1267]	[-22.974, 7.602]	[0, 0]	[0, 1]	[0, 1]	[0, 0]	0	0	0	1997031
13RGO835155.las	238681392.91	238682256.50	[-4040, 1321]	[-24.24, 7.926]	[0, 0]	[0, 1]	[0, 1]	[0, 0]	0	0	0	2009218
13RGO835170.las	238681410.29	238682238.48	[-4061, 1495]	[-24.366, 8.97]	[0, 0]	[0, 1]	[0, 1]	[0, 0]	0	0	0	1889109
13RGO835185.las	238681427.71	238682220.60	[-4029, 1764]	[-24.174, 10.584]	[0, 0]	[0, 1]	[0, 1]	[0, 0]	0	0	0	2045795
13RGO835200.las	238681445.50	238682202.40	[-3973, 2003]	[-23.838, 12.018]	[0, 0]	[0, 1]	[0, 1]	[0, 0]	0	0	0	2174035
13RGO835215.las	238681463.30	238682184.31	[-3904, 2186]	[-23.424, 13.116]	[0, 0]	[0, 1]	[0, 1]	[0, 0]	0	0	0	2104930
13RGO835230.las	238681480.92	238682166.66	[-3827, 2354]	[-22.962, 14.124]	[0, 0]	[0, 1]	[0, 1]	[0, 0]	0	0	0	2172299
13RGO835245.las	238681498.32	238683471.88	[-3794, 3700]	[-22.764, 22.2]	[0, 0]	[0, 1]	[0, 1]	[0, 0]	0	0	0	2411466
13RGO835260.las	238681515.71	238683489.96	[-3756, 3697]	[-22.536, 22.182]	[0, 0]	[0, 1]	[0, 1]	[0, 0]	0	0	0	2723626
13RGO835275.las	238681533.36	238683508.23	[-3738, 3664]	[-22.428, 21.984]	[0, 0]	[0, 1]	[0, 1]	[0, 0]	0	0	0	2993254
13RGO835290.las	238681551.25	238683526.08	[-3755, 3664]	[-22.53, 21.984]	[0, 0]	[0, 1]	[0, 1]	[0, 0]	0	0	0	3019975
13RGO835305.las	238681568.61	238683544.33	[-3705, 3629]	[-22.23, 21.774]	[0, 0]	[0, 1]	[0, 1]	[0, 0]	0	0	0	3261928
13RGO835320.las	238681586.28	238683562.54	[-3653, 3617]	[-21.918, 21.702]	[0, 0]	[0, 1]	[0, 1]	[0, 0]	0	0	0	3501600
13RGO835335.las	238681603.83	238683580.37	[-3671, 3627]	[-22.026, 21.762]	[0, 0]	[0, 1]	[0, 1]	[0, 0]	0	0	0	3798932
13RGO835350.las	238681621.46	238683598.50	[-3668, 3630]	[-22.008, 21.78]	[0, 0]	[0, 1]	[0, 1]	[0, 0]	0	0	0	3984104
13RGO835365.las	238681639.03	238683616.41	[-3675, 3633]	[-22.05, 21.798]	[0, 0]	[0, 1]	[0, 1]	[0, 0]	0	0	0	3987134
13RGO835380.las	238681656.80	238683634.16	[-3672, 3648]	[-22.032, 21.888]	[0, 0]	[0, 1]	[0, 1]	[0, 0]	0	0	0	3738541
13RGO835395.las	238681674.60	238683645.41	[-3670, 3645]	[-22.02, 21.87]	[0, 0]	[0, 1]	[0, 1]	[0, 0]	0	0	0	2093968
13RGO850005.las	236109715.83	238683188.99	[-2046, 3917]	[-12.276, 23.502]	[0, 0]	[0, 1]	[0, 1]	[0, 0]	0	0	0	3357544

DPH-1.3 Report on ASPRS LAS File Format (Tiled Data) - Informational - continued

File	GPS Time min	GPS Time max	Extended Scan Angle	Scan Angle Rank	Scanner Channel	Scan Direction	Edge of Flight Line	User Data	Counts for Synthetic	Key-points	Withheld	Overlap
13RGQ850020.las	236109695.27	238683206.72	[-2043, 3897]	[-12.258, 23.382]	[0, 0]	[0, 1]	[0, 1]	[0, 0]	0	0	0	3615360
13RGQ850035.las	236109675.07	238683224.63	[-2139, 3846]	[-12.834, 23.076]	[0, 0]	[0, 1]	[0, 1]	[0, 0]	0	0	0	4044036
13RGQ850050.las	236109654.88	238683242.16	[-2445, 3882]	[-14.67, 23.292]	[0, 0]	[0, 1]	[0, 1]	[0, 0]	0	0	0	4352764
13RGQ850065.las	236109635.59	238683259.68	[-2751, 3948]	[-16.506, 23.688]	[0, 0]	[0, 1]	[0, 1]	[0, 0]	0	0	0	4757770
13RGQ850080.las	236109615.83	238683277.25	[-2979, 3967]	[-17.874, 23.802]	[0, 0]	[0, 1]	[0, 1]	[0, 0]	0	0	0	5241572
13RGQ850095.las	236109595.73	238683294.85	[-3388, 3966]	[-20.328, 23.796]	[0, 0]	[0, 1]	[0, 1]	[0, 0]	0	0	0	5377257
13RGQ850110.las	236109575.65	238684279.43	[-3791, 5128]	[-22.746, 30.768]	[0, 0]	[0, 1]	[0, 1]	[0, 0]	0	0	49103	5790335
13RGQ850125.las	236109556.13	238684261.92	[-3848, 3894]	[-23.088, 23.364]	[0, 0]	[0, 1]	[0, 1]	[0, 0]	0	0	0	6803327
13RGQ850140.las	238682256.51	238684243.78	[-3943, 3828]	[-23.658, 22.968]	[0, 0]	[0, 1]	[0, 1]	[0, 0]	0	0	0	2839145
13RGQ850155.las	238682238.49	238684226.10	[-4031, 3983]	[-24.186, 23.898]	[0, 0]	[0, 1]	[0, 1]	[0, 0]	0	0	0	2982358
13RGQ850170.las	238682220.61	238684208.42	[-3974, 3997]	[-23.844, 23.982]	[0, 0]	[0, 1]	[0, 1]	[0, 0]	0	0	132787	3276446
13RGQ850185.las	238682202.40	238684189.92	[-3896, 3933]	[-23.376, 23.598]	[0, 0]	[0, 1]	[0, 1]	[0, 0]	0	0	0	3626030
13RGQ850200.las	238682184.30	238684172.40	[-3846, 3932]	[-23.076, 23.592]	[0, 0]	[0, 1]	[0, 1]	[0, 0]	0	0	0	3660982
13RGQ850215.las	236109439.84	238684154.73	[-3840, 3864]	[-23.04, 23.184]	[0, 0]	[0, 1]	[0, 1]	[0, 0]	0	0	0	3876807
13RGQ850230.las	236109418.75	238684136.70	[-3806, 3784]	[-22.836, 22.704]	[0, 0]	[0, 1]	[0, 1]	[0, 0]	0	0	0	4335850
13RGQ850245.las	236109399.43	238684118.72	[-3830, 3737]	[-22.98, 22.422]	[0, 0]	[0, 1]	[0, 1]	[0, 0]	0	0	0	4686096
13RGQ850260.las	236109380.05	238684101.11	[-3789, 3756]	[-22.734, 22.536]	[0, 0]	[0, 1]	[0, 1]	[0, 0]	0	0	0	4762618
13RGQ850275.las	236109359.77	238684083.34	[-3706, 3723]	[-22.236, 22.338]	[0, 0]	[0, 1]	[0, 1]	[0, 0]	0	0	0	5208671
13RGQ850290.las	236109339.77	238684065.51	[-3705, 3703]	[-22.23, 22.218]	[0, 0]	[0, 1]	[0, 1]	[0, 0]	0	0	0	5440431
13RGQ850305.las	236109319.86	238684047.63	[-3671, 3661]	[-22.026, 21.966]	[0, 0]	[0, 1]	[0, 1]	[0, 0]	0	0	0	5802358
13RGQ850320.las	236109299.73	238684029.77	[-3657, 3640]	[-21.942, 21.84]	[0, 0]	[0, 1]	[0, 1]	[0, 0]	0	0	0	5942209
13RGQ850335.las	236109280.51	238684011.94	[-3681, 3653]	[-22.086, 21.918]	[0, 0]	[0, 1]	[0, 1]	[0, 0]	0	0	0	6000251
13RGQ850350.las	236109260.19	238683994.10	[-3738, 3893]	[-22.428, 23.358]	[0, 0]	[0, 1]	[0, 1]	[0, 0]	0	0	0	6163730
13RGQ850365.las	236109240.72	238683976.26	[-3724, 3701]	[-22.344, 22.206]	[0, 0]	[0, 1]	[0, 1]	[0, 0]	0	0	0	6516608
13RGQ850380.las	236109220.67	238683958.38	[-3705, 3693]	[-22.23, 22.158]	[0, 0]	[0, 1]	[0, 1]	[0, 0]	0	0	0	6745541
13RGQ850395.las	236109206.61	238683940.58	[-3723, 3704]	[-22.338, 22.224]	[0, 0]	[0, 1]	[0, 1]	[0, 0]	0	0	0	4689720
13RGQ865005.las	236109714.78	238684405.79	[-4010, 3980]	[-24.06, 23.88]	[0, 0]	[0, 1]	[0, 1]	[0, 0]	0	0	0	9978459
13RGQ865020.las	236109694.45	238684387.75	[-4011, 3975]	[-24.066, 23.85]	[0, 0]	[0, 1]	[0, 1]	[0, 0]	0	0	0	10515924
13RGQ865035.las	236109674.39	238684369.66	[-3891, 3860]	[-23.346, 23.16]	[0, 0]	[0, 1]	[0, 1]	[0, 0]	0	0	0	10830818
13RGQ865050.las	236109654.06	238684351.49	[-3925, 3978]	[-23.55, 23.868]	[0, 0]	[0, 1]	[0, 1]	[0, 0]	0	0	0	11004222
13RGQ865065.las	236109634.97	238684333.74	[-4015, 4000]	[-24.09, 24]	[0, 0]	[0, 1]	[0, 1]	[0, 0]	0	0	0	11657883
13RGQ865080.las	236109615.23	238684315.79	[-4045, 4021]	[-24.27, 24.126]	[0, 0]	[0, 1]	[0, 1]	[0, 0]	0	0	0	11687925
13RGQ865095.las	236109595.14	238684298.01	[-3991, 3971]	[-23.946, 23.826]	[0, 0]	[0, 1]	[0, 1]	[0, 0]	0	0	0	11675834
13RGQ865110.las	236109575.06	238684279.88	[-4844, 3830]	[-29.064, 22.98]	[0, 0]	[0, 1]	[0, 1]	[0, 0]	0	0	38110	11073959
13RGQ865125.las	236109555.49	238684261.99	[-3957, 3875]	[-23.742, 23.25]	[0, 0]	[0, 1]	[0, 1]	[0, 0]	0	0	0	10775912
13RGQ865140.las	236111108.19	238684243.90	[-4040, 3895]	[-24.24, 23.37]	[0, 0]	[0, 1]	[0, 1]	[0, 0]	0	0	0	7110000
13RGQ865155.las	236111127.58	238684226.16	[-4130, 3983]	[-24.78, 23.898]	[0, 0]	[0, 1]	[0, 1]	[0, 0]	0	0	0	6810633
13RGQ865170.las	236111146.38	238684208.66	[-4042, 3930]	[-24.252, 23.58]	[0, 0]	[0, 1]	[0, 1]	[0, 0]	0	0	0	7373369
13RGQ865185.las	236111165.98	238684190.50	[-4061, 3857]	[-24.366, 23.142]	[0, 0]	[0, 1]	[0, 1]	[0, 0]	0	0	0	7100444
13RGQ865200.las	236111186.20	238684172.35	[-3921, 3798]	[-23.526, 22.788]	[0, 0]	[0, 1]	[0, 1]	[0, 0]	0	0	0	6682067
13RGQ865215.las	236109441.06	238684154.81	[-3879, 3764]	[-23.274, 22.584]	[0, 0]	[0, 1]	[0, 1]	[0, 0]	0	0	0	6480525
13RGQ865230.las	236111226.04	238684136.71	[-3874, 3736]	[-23.244, 22.416]	[0, 0]	[0, 1]	[0, 1]	[0, 0]	0	0	0	6208257
13RGQ865245.las	236111244.95	238684118.81	[-3909, 3786]	[-23.454, 22.716]	[0, 0]	[0, 1]	[0, 1]	[0, 0]	0	0	0	6026373
13RGQ865260.las	236111264.37	238684101.12	[-3858, 3747]	[-23.148, 22.482]	[0, 0]	[0, 1]	[0, 1]	[0, 0]	0	0	0	6085082
13RGQ865275.las	236111283.96	238684083.61	[-3772, 3662]	[-22.632, 21.972]	[0, 0]	[0, 1]	[0, 1]	[0, 0]	0	0	0	5918656
13RGQ865290.las	236111303.14	238684065.67	[-3689, 3629]	[-22.134, 21.774]	[0, 0]	[0, 1]	[0, 1]	[0, 0]	0	0	0	5548444
13RGQ865305.las	236111322.29	238684047.74	[-3692, 3613]	[-22.152, 21.678]	[0, 0]	[0, 1]	[0, 1]	[0, 0]	0	0	0	5404396
13RGQ995005.las	236959810.18	236962591.62	[-4249, 4201]	[-25.494, 25.206]	[0, 0]	[0, 1]	[0, 1]	[0, 0]	0	0	0	2926209
13RGQ995020.las	236959827.62	236962608.84	[-4245, 4116]	[-25.47, 24.696]	[0, 0]	[0, 1]	[0, 1]	[0, 0]	0	0	0	3028036

DPH-1.3 Report on ASPRS LAS File Format (Tiled Data) - Informational - continued

File	GPS Time min	GPS Time max	Extended Scan Angle	Scan Angle Rank	Scanner Channel	Scan Direction	Edge of Flight Line	User Data	Counts for Synthetic	Key-points	Withheld	Overlap
13RGO995035.las	236959844.76	236962626.63	[-4191, 4065]	[-25.146, 24.39]	[0, 0]	[0, 1]	[0, 1]	[0, 0]	0	0	0	3198527
13RGO995050.las	236959862.17	236962643.85	[-4110, 4050]	[-24.66, 24.3]	[0, 0]	[0, 1]	[0, 1]	[0, 0]	0	0	0	3322996
13RGO995065.las	236959879.94	236962661.14	[-4054, 3983]	[-24.324, 23.898]	[0, 0]	[0, 1]	[0, 1]	[0, 0]	0	0	0	3575637
13RGO995080.las	236959897.01	236962679.07	[-4010, 3966]	[-24.06, 23.796]	[0, 0]	[0, 1]	[0, 1]	[0, 0]	0	0	0	3752233
13RGO995095.las	236959914.44	236962696.31	[-3958, 3918]	[-23.748, 23.508]	[0, 0]	[0, 1]	[0, 1]	[0, 0]	0	0	0	3707787
13RGO995110.las	236959931.72	236962713.91	[-3895, 3880]	[-23.37, 23.28]	[0, 0]	[0, 1]	[0, 1]	[0, 0]	0	0	0	3398940
13RGO995125.las	236959949.19	236962731.28	[-3874, 3847]	[-23.244, 23.082]	[0, 0]	[0, 1]	[0, 1]	[0, 0]	0	0	0	3228795
13RGO995140.las	236959966.81	236962748.37	[-3847, 3816]	[-23.082, 22.896]	[0, 0]	[0, 1]	[0, 1]	[0, 0]	0	0	0	3166266
13RGO995155.las	236959984.03	236962766.44	[-3858, 3819]	[-23.148, 22.914]	[0, 0]	[0, 1]	[0, 1]	[0, 0]	0	0	0	3100298
13RGO995170.las	236960001.42	236962783.48	[-3875, 3818]	[-23.25, 22.908]	[0, 0]	[0, 1]	[0, 1]	[0, 0]	0	0	0	2946754
13RGO995185.las	236960018.59	236962800.65	[-3888, 3813]	[-23.328, 22.878]	[0, 0]	[0, 1]	[0, 1]	[0, 0]	0	0	0	2956297
13RGO995200.las	236960036.16	236962817.82	[-3858, 3798]	[-23.148, 22.788]	[0, 0]	[0, 1]	[0, 1]	[0, 0]	0	0	0	2700449
13RGO995215.las	236960053.14	236962835.36	[-3815, 3785]	[-22.89, 22.71]	[0, 0]	[0, 1]	[0, 1]	[0, 0]	0	0	0	2580457
13RGO995230.las	236960070.57	236962852.44	[-3773, 3749]	[-22.638, 22.494]	[0, 0]	[0, 1]	[0, 1]	[0, 0]	0	0	0	2390450
13RGO995245.las	236960088.06	236962870.15	[-3743, 3732]	[-22.458, 22.392]	[0, 0]	[0, 1]	[0, 1]	[0, 0]	0	0	0	2222430
13RGO995260.las	236960105.39	236962887.38	[-3742, 3714]	[-22.452, 22.284]	[0, 0]	[0, 1]	[0, 1]	[0, 0]	0	0	0	1982707
13RGO995275.las	236961524.54	236962904.92	[-2011, 3699]	[-12.066, 22.194]	[0, 0]	[0, 1]	[0, 1]	[0, 0]	0	0	0	1772222
13RGO995290.las	236961506.64	236962922.37	[-1749, 3698]	[-10.494, 22.188]	[0, 0]	[0, 1]	[0, 1]	[0, 0]	0	0	0	1866598
13RGO995305.las	236961488.64	236962939.46	[-1627, 3697]	[-9.762, 22.182]	[0, 0]	[0, 1]	[0, 1]	[0, 0]	0	0	0	1915147
13RGO995320.las	236961470.68	236962957.06	[-1521, 3666]	[-9.126, 21.996]	[0, 0]	[0, 1]	[0, 1]	[0, 0]	0	0	0	2009583
13RGO995335.las	236961452.76	236962974.46	[-1391, 3647]	[-8.346, 21.882]	[0, 0]	[0, 1]	[0, 1]	[0, 0]	0	0	0	2003192
13RGO995350.las	236961434.74	236962991.83	[-1328, 3648]	[-7.968, 21.888]	[0, 0]	[0, 1]	[0, 1]	[0, 0]	0	0	0	1993332
13RGO995365.las	236961416.80	236963009.07	[-1209, 3663]	[-7.254, 21.978]	[0, 0]	[0, 1]	[0, 1]	[0, 0]	0	0	0	2024793
13RGO995380.las	236961398.89	236963026.79	[-1251, 3630]	[-7.506, 21.78]	[0, 0]	[0, 1]	[0, 1]	[0, 0]	0	0	0	1967608
13RGO995395.las	236961380.99	236963044.04	[-1314, 3626]	[-7.884, 21.756]	[0, 0]	[0, 1]	[0, 1]	[0, 0]	0	0	0	1815436
13RGO995410.las	236961362.78	236963061.66	[-1516, 3612]	[-9.096, 21.672]	[0, 0]	[0, 1]	[0, 1]	[0, 0]	0	0	0	1821205
13RGO995425.las	236961344.90	236963079.47	[-1633, 3580]	[-9.798, 21.48]	[0, 0]	[0, 1]	[0, 1]	[0, 0]	0	0	0	1846338
13RGO995440.las	236961326.83	236963096.52	[-1633, 3580]	[-9.798, 21.48]	[0, 0]	[0, 1]	[0, 1]	[0, 0]	0	0	0	1735318
13RGO995455.las	236961308.64	236963114.64	[-1841, 3563]	[-11.046, 21.378]	[0, 0]	[0, 1]	[0, 1]	[0, 0]	0	0	0	1748966
13RGO995470.las	236961290.61	236964070.08	[-3606, 3554]	[-21.636, 21.324]	[0, 0]	[0, 1]	[0, 1]	[0, 0]	0	0	0	1892976
13RGO995485.las	236961272.47	236964068.06	[-3608, 3546]	[-21.648, 21.276]	[0, 0]	[0, 1]	[0, 1]	[0, 0]	0	0	0	2233394
13RGO995500.las	236961254.42	236964049.76	[-3594, 3530]	[-21.564, 21.18]	[0, 0]	[0, 1]	[0, 1]	[0, 0]	0	0	0	2393339
13RGO995515.las	236961236.26	236964032.13	[-3586, 3528]	[-21.516, 21.168]	[0, 0]	[0, 1]	[0, 1]	[0, 0]	0	0	0	2622507
13RGO995530.las	236961218.38	236964014.60	[-3586, 3497]	[-21.516, 20.982]	[0, 0]	[0, 1]	[0, 1]	[0, 0]	0	0	0	2689779
13RGO995545.las	236961200.25	236963996.80	[-3552, 3496]	[-21.312, 20.976]	[0, 0]	[0, 1]	[0, 1]	[0, 0]	0	0	0	2851502
13RGO995560.las	236961182.31	236963979.13	[-3553, 3497]	[-21.318, 20.982]	[0, 0]	[0, 1]	[0, 1]	[0, 0]	0	0	0	2970878
13RGO995575.las	236961164.30	236963961.29	[-3523, 3494]	[-21.138, 20.964]	[0, 0]	[0, 1]	[0, 1]	[0, 0]	0	0	0	3097671
13RGO995590.las	236961146.17	236963943.40	[-3519, 3480]	[-21.114, 20.88]	[0, 0]	[0, 1]	[0, 1]	[0, 0]	0	0	0	3246192
13RGO995605.las	236961128.22	236963925.61	[-3522, 3478]	[-21.132, 20.868]	[0, 0]	[0, 1]	[0, 1]	[0, 0]	0	0	0	3384974
13RGO995620.las	236961110.18	236963908.01	[-3534, 3480]	[-21.204, 20.88]	[0, 0]	[0, 1]	[0, 1]	[0, 0]	0	0	0	3587533
13RGO995635.las	236961092.05	236963890.19	[-3537, 3479]	[-21.222, 20.874]	[0, 0]	[0, 1]	[0, 1]	[0, 0]	0	0	0	3823075
13RGO995650.las	236961073.77	236963872.45	[-3538, 3479]	[-21.228, 20.874]	[0, 0]	[0, 1]	[0, 1]	[0, 0]	0	0	0	3855438
13RGO995665.las	236961055.74	236963854.76	[-3518, 3464]	[-21.108, 20.784]	[0, 0]	[0, 1]	[0, 1]	[0, 0]	0	0	0	3550995
13RGO995680.las	236961037.67	236963837.33	[-3534, 3463]	[-21.204, 20.778]	[0, 0]	[0, 1]	[0, 1]	[0, 0]	0	0	0	3342768
13RGO995695.las	236961019.78	236963819.26	[-3536, 3465]	[-21.216, 20.79]	[0, 0]	[0, 1]	[0, 1]	[0, 0]	0	0	0	3211759
13RGO995710.las	236961001.75	236963801.30	[-3539, 3480]	[-21.234, 20.88]	[0, 0]	[0, 1]	[0, 1]	[0, 0]	0	0	0	3155513
13RGO995725.las	236960983.60	236963783.84	[-3551, 3490]	[-21.306, 20.94]	[0, 0]	[0, 1]	[0, 1]	[0, 0]	0	0	0	3097113
13RGO995740.las	236960965.01	236963765.92	[-3553, 3494]	[-21.318, 20.964]	[0, 0]	[0, 1]	[0, 1]	[0, 0]	0	0	0	2924921
13RGO995755.las	236960959.02	236963748.25	[-3552, 3514]	[-21.312, 21.084]	[0, 0]	[0, 1]	[0, 1]	[0, 0]	0	0	0	990763

DPH-1.4 Report on Elevation by Class for Tiled Data

The purpose of this section is to show a table of the Minimum and Maximum elevation (Z) values by Class for each tiled file.

File	Class	Z Min	Z Max
13RFP560795.las	1	1124.068	1153.429
	2	1123.964	1140.308
	7	1057.473	1084.028
13RFP560810.las	1	1113.528	1156.377
	2	1113.424	1131.129
	17	1124.168	1125.062
13RFP560825.las	1	1106.751	1126.197
	2	1106.907	1123.864
	7	1044.608	1112.116
13RFP560840.las	1	1094.378	1213.273
	2	1094.206	1112.904
	7	1105.236	1105.236
13RFP560855.las	1	1085.648	1103.347
	2	1085.427	1098.176
13RFP560870.las	1	1075.453	1161.95
	2	1075.234	1087.923
	17	1080.461	1081.102
13RFP560885.las	1	1065.736	1100.479
	2	1065.503	1080.025
	7	1020.858	1020.974
13RFP560900.las	1	1062.272	1097.046
	2	1061.82	1077.244
	7	1011.694	1012.01
13RFP560915.las	1	1066.674	1189.521
	2	1066.542	1092.277
	7	940.392	1052.804
13RFP560930.las	1	1067.047	1175.229
	2	1066.837	1083.716
	7	941.012	1064.272
13RFP560945.las	1	1052.625	1125.177
	2	1052.083	1076.127
	7	964.599	1008.325
13RFP560960.las	1	1044.922	1076.403
	2	1044.45	1068.31

DPH-1.4 Report on Elevation by Class for Tiled Data - continued

File	Class	Z Min	Z Max
	7	842.702	1001.497
13RFP560975.las	1	1036.372	1179.562
	2	1034.468	1056.619
	7	843.368	1003.753
13RFP560990.las	1	1032.566	1093.47
	2	1031.756	1061.36
	7	844.075	1045.369
13RFP575465.las	1	1318.199	1503.113
	2	1318.444	1503.763
	7	1342.55	1421.722
13RFP575480.las	1	1366.725	1649.833
	2	1366.142	1604.056
	7	1372.232	1462.71
13RFP575495.las	1	1399.381	1607.529
	2	1399.296	1603.519
	7	1430.61	1430.61
13RFP575510.las	1	1419.686	1549.925
	2	1419.283	1549.982
	7	1436.742	1440.939
13RFP575525.las	1	1478.645	1880.792
	2	1477.827	1880.825
	7	1379.693	1822.601
13RFP575540.las	1	1560.206	1908.775
	2	1560.095	1905.029
	7	1599.23	1850.232
13RFP575555.las	1	1563.094	1908.499
	2	1562.973	1908.453
	7	1617.694	1882.122
13RFP575570.las	1	1517.701	1876.834
	2	1517.471	1876.729
	7	1642.292	1850.22
13RFP575585.las	1	1464.573	1806.181
	2	1464.46	1808.67
	7	1521.6	1681.913
13RFP575600.las	1	1399.48	1749.492
	2	1400.539	1744.385

DPH-1.4 Report on Elevation by Class for Tiled Data - continued

File	Class	Z Min	Z Max
	7	1462.576	1668.48
13RFP575615.las	1	1351.905	1582.813
	2	1353.012	1580.321
	7	1358.709	1386.576
13RFP575630.las	1	1328.751	1524.825
	2	1328.536	1491.763
	7	1353.948	1384.329
13RFP575645.las	1	1300.754	1348.424
	2	1300.687	1346.322
13RFP575660.las	1	1279.92	1331.089
	2	1279.678	1329.803
13RFP575675.las	1	1257.645	1301.113
	2	1256.674	1300.395
13RFP575690.las	1	1230.235	1323.208
	2	1230.662	1323.283
	7	1190.472	1235.332
13RFP575705.las	1	1206.881	1310.782
	2	1207.383	1311.242
	7	1196.645	1225.194
13RFP575720.las	1	1186.45	1215.13
	2	1188.064	1213.336
	7	1184.392	1186.251
13RFP575735.las	1	1169.881	1197.268
	2	1171.562	1194.757
	7	1169.109	1169.109
13RFP575750.las	1	1157.868	1180.571
	2	1157.247	1178.037
	7	1164.928	1164.928
13RFP575765.las	1	1144.688	1162.016
	2	1142.66	1161.603
13RFP575780.las	1	1135.99	1148.568
	2	1135.912	1147.392
13RFP575795.las	1	1121.908	1141.55
	2	1121.807	1140.547
13RFP575810.las			

DPH-1.4 Report on Elevation by Class for Tiled Data - continued

File	Class	Z Min	Z Max
	1	1109.732	1135.886
	2	1109.83	1131.037
13RFP575825.las	1	1098.039	1143.941
	2	1097.92	1122.413
	7	1103.147	1103.147
	17	1109.218	1109.929
13RFP575840.las	1	1086.033	1114.498
	2	1085.826	1113.101
	7	1087.049	1104.26
13RFP575855.las	1	1079.79	1189.209
	2	1079.59	1096.025
	7	940.385	998.033
13RFP575870.las	1	1070.334	1090.707
	2	1070.127	1085.524
	7	853.717	853.717
	17	1078.774	1079.031
13RFP575885.las	1	1061.407	1086.26
	2	1061.075	1075.443
	7	1005.989	1005.989
13RFP575900.las	1	1053.668	1105.277
	2	1053.268	1094.172
	7	849.565	1008.319
13RFP575915.las	1	1062.825	1183.426
	2	1061.372	1094.909
	18	1299.402	1299.402
13RFP575930.las	1	1074.695	1160.954
	2	1074.472	1083.412
13RFP575945.las	1	1062.606	1082.503
	2	1062.402	1075.751
	7	849.518	1009.156
13RFP575960.las	1	1048.048	1176.869
	2	1047.719	1068.27
	7	1005.717	1006.742
13RFP575975.las	1	1036.195	1147.178
	2	1035.268	1055.345
	7	851.661	1007.249
13RFP575990.las			

DPH-1.4 Report on Elevation by Class for Tiled Data - continued

File	Class	Z Min	Z Max
	1	1025.155	1063.338
	2	1025.962	1050.129
	7	858.226	996.46
13RFP590465.las	1	1301.936	1386.951
	2	1303.819	1384.589
	7	1313.538	1351.332
13RFP590480.las	1	1350.703	1610.817
	2	1349.746	1614.019
	7	1266.703	1449.011
13RFP590495.las	1	1383.602	1618.428
	2	1382.66	1618.775
	7	1457.393	1571.128
13RFP590510.las	1	1410.293	1524.397
	2	1409.776	1510.852
	7	1438.244	1467.641
13RFP590525.las	1	1435.456	1722.117
	2	1434.521	1722.686
	7	1518.691	1536.677
13RFP590540.las	1	1481.792	1854.751
	2	1480.926	1851.343
	7	1546.287	1822.351
13RFP590555.las	1	1539.309	1906.554
	2	1538.271	1907.814
	7	1546.611	1779.322
13RFP590570.las	1	1732.337	1913.687
	2	1731.575	1907.953
	7	1673.732	1857.332
13RFP590585.las	1	1477.065	1866.789
	2	1476.209	1869.817
	7	1594.126	1851.668
13RFP590600.las	1	1413.42	1758.592
	2	1412.906	1759.259
	7	1320.634	1664.185
13RFP590615.las	1	1366.596	1528.542
	2	1366.206	1528.543
13RFP590630.las	1	1333.838	1544.583

DPH-1.4 Report on Elevation by Class for Tiled Data - continued

File	Class	Z Min	Z Max
	2	1333.714	1544.846
13RFP590645.las	1	1324.626	1506.542
	2	1324.538	1504.927
	7	1345.258	1383.893
13RFP590660.las	1	1300.421	1365.688
	2	1300.289	1365.647
	7	1314.53	1334.012
13RFP590675.las	1	1271.298	1328.47
	2	1270.586	1327.961
13RFP590690.las	1	1238.198	1384.981
	2	1238.1	1385.483
13RFP590705.las	1	1209.865	1337.79
	2	1210.147	1339.629
	7	1211.125	1226.163
13RFP590720.las	1	1184.71	1218.516
	2	1184.59	1216.659
	7	1183.228	1202.037
13RFP590735.las	1	1163.539	1191.951
	2	1163.431	1188.222
	7	1162.68	1168.417
13RFP590750.las	1	1150.666	1172.468
	2	1150.005	1171.602
	7	1150.259	1153.684
13RFP590765.las	1	1138.172	1159.39
	2	1138.101	1157.885
13RFP590780.las	1	1133.251	1147.678
	2	1133.149	1147.057
13RFP590795.las	1	1128.073	1143.163
	2	1128.005	1142.18
	7	1118.641	1118.641
13RFP590810.las	1	1118.577	1136.119
	2	1118.517	1134.814
13RFP590825.las	1	1101.751	1130.259
	2	1101.652	1129.055
	7	1087.136	1090.132

DPH-1.4 Report on Elevation by Class for Tiled Data - continued

File	Class	Z Min	Z Max
13RFP590840.las	1	1085.423	1120.101
	2	1085.366	1113.979
	7	1089.679	1095.608
13RFP590855.las	1	1070.762	1100.451
	2	1070.304	1090.339
	7	1041.667	1041.667
13RFP590870.las	1	1060.408	1085.464
	2	1060.286	1079.711
	7	849.072	1010.675
13RFP590885.las	1	1053.185	1078.703
	2	1053.093	1070.277
	7	847.243	1040.719
13RFP590900.las	1	1048.648	1161.572
	2	1048.188	1061.997
	7	850.3	1007.156
13RFP590915.las	1	1046.451	1092.21
	2	1046.123	1088.538
	7	1002.099	1002.099
13RFP590930.las	1	1047.555	1191.858
	2	1047.342	1079.263
	7	851.678	1008.104
13RFP590945.las	1	1059.177	1157.045
	2	1059.076	1074.788
	7	847.017	1005.734
13RFP590960.las	1	1049.877	1146.805
	2	1049.552	1063.294
	7	850.945	1024.268
13RFP590975.las	1	1036.06	1070.968
	2	1035.805	1058.562
	7	845.427	1004.158
13RFP590990.las	1	1024.095	1105.588
	2	1023.742	1047.878
	7	849.617	1006.662
13RFP605465.las	1	1304.07	1357.091
	2	1303.584	1355.706
	7	1319.519	1319.519
13RFP605480.las			

DPH-1.4 Report on Elevation by Class for Tiled Data - continued

File	Class	Z Min	Z Max
	1	1329.638	1391.483
	2	1329.09	1390.516
	7	1338.055	1355.712
13RFP605495.las	1	1362.943	1569.067
	2	1362.869	1569.667
	7	1349.67	1447.028
13RFP605510.las	1	1386.223	1509.713
	2	1385.689	1507.712
	7	1416.022	1418.933
13RFP605525.las	1	1396.995	1546.868
	2	1396.465	1545.928
	7	1354.688	1516.704
13RFP605540.las	1	1438.479	1545.093
	2	1437.956	1545.35
	7	1379.563	1489.352
13RFP605555.las	1	1470.804	1883.445
	2	1469.079	1885.886
	7	1556.679	1752.069
13RFP605570.las	1	1575.702	1872.817
	2	1575.136	1873.409
	7	1693.376	1841.811
13RFP605585.las	1	1504.068	1870.623
	2	1503.882	1870.448
	7	1636.329	1684.643
13RFP605600.las	1	1458.933	1759.987
	2	1461.155	1762.217
	7	1456.384	1654.055
13RFP605615.las	1	1422.534	1800.129
	2	1422.417	1801.702
	7	1498.946	1635.02
13RFP605630.las	1	1390.903	1771.257
	2	1390.732	1771.411
	7	1389.91	1577.023
13RFP605645.las	1	1351.528	1670.347
	2	1351.429	1671.688
	7	1423.834	1423.834
13RFP605660.las			

DPH-1.4 Report on Elevation by Class for Tiled Data - continued

File	Class	Z Min	Z Max
	1	1327.631	1615.518
	2	1327.493	1615.768
	7	1360.744	1400.875
13RFP605675.las	1	1254.375	1580.253
	2	1253.615	1580.579
	7	1302.785	1363.214
13RFP605690.las	1	1218.82	1329.21
	2	1218.381	1329.049
13RFP605705.las	1	1199.551	1239.178
	2	1200.326	1238.517
	7	1222.216	1225.371
13RFP605720.las	1	1180.475	1213.64
	2	1182.266	1211.626
	7	1179.355	1193.253
13RFP605735.las	1	1159.819	1202.545
	2	1163.768	1202.528
	7	1158.914	1167.579
13RFP605750.las	1	1155.302	1248.424
	2	1156.708	1208.15
13RFP605765.las	1	1138.413	1185.892
	2	1138.331	1187.198
13RFP605780.las	1	1128.717	1154.71
	2	1128.524	1150.769
13RFP605795.las	1	1118.527	1141.594
	2	1118.402	1140.52
	7	1004.593	1065.319
13RFP605810.las	1	1112.06	1197.668
	2	1111.987	1132.988
	7	1054.794	1054.794
13RFP605825.las	1	1101.641	1128.854
	2	1102.397	1127.762
	7	1037.945	1100.821
13RFP605840.las	1	1088.311	1122.284
	2	1088.27	1118.363
	7	1023.022	1108.738
13RFP605855.las			

DPH-1.4 Report on Elevation by Class for Tiled Data - continued

File	Class	Z Min	Z Max
	1	1072.696	1140.977
	2	1072.534	1098.414
	7	1069.005	1069.005
13RFP605870.las	1	1057.962	1083.006
	2	1057.432	1076.694
	7	907.932	1018.184
13RFP605885.las	1	1050.317	1104.11
	2	1050.148	1065.175
	7	1004.558	1006.582
13RFP605900.las	1	1042.705	1077.813
	2	1042.011	1054.265
	7	849.338	1003.583
13RFP605915.las	1	1041.912	1108.54
	2	1041.231	1063.612
	7	845.537	1017.498
13RFP605930.las	1	1046.08	1081.011
	2	1045.876	1069.048
	7	849.831	1014.104
13RFP605945.las	1	1046.346	1079.589
	2	1046.103	1067.078
	7	841.187	1033.422
13RFP605960.las	1	1042.979	1177.589
	2	1042.785	1059.295
	7	845.159	1007.882
13RFP605975.las	1	1039.828	1147.128
	2	1039.578	1077.133
	7	849.288	1004.738
13RFP605990.las	1	1021.584	1056.284
	2	1020.658	1045.128
	7	841.744	995.1
13RFP620465.las	1	1297.023	1338.04
	2	1295.752	1337.391
	7	1314.078	1314.078
13RFP620480.las	1	1319.696	1366.851
	2	1321.498	1366.06
	7	1327.316	1348.979
13RFP620495.las			

DPH-1.4 Report on Elevation by Class for Tiled Data - continued

File	Class	Z Min	Z Max
	1	1338.47	1525.377
	2	1337.171	1525.36
	7	1335.346	1375.088
13RFP620510.las	1	1356.071	1529.147
	2	1355.782	1529.596
	7	1359.41	1367.909
13RFP620525.las	1	1373.089	1521.123
	2	1372.793	1520.913
	7	1397.125	1457.32
13RFP620540.las	1	1398.204	1487.157
	2	1397.382	1486.352
	7	1422.422	1422.422
13RFP620555.las	1	1434.12	1679.822
	2	1433.961	1675.673
	7	1455.282	1482.47
13RFP620570.las	1	1494.326	1840.089
	2	1493.635	1810.253
	7	1548.69	1792.895
13RFP620585.las	1	1555.329	1924.2
	2	1554.316	1921.915
	7	1668.597	1744.575
13RFP620600.las	1	1665.528	1988.424
	2	1665.217	1989.85
	7	1785.129	1945.053
13RFP620615.las	1	1610.188	1983.099
	2	1608.429	1983.298
	7	1642.239	1915.565
13RFP620630.las	1	1552.707	1897.578
	2	1552.114	1897.545
	7	1646.448	1864.148
13RFP620645.las	1	1440.466	1916.26
	2	1440.226	1916.667
	7	1544.52	1801.385
13RFP620660.las	1	1419.406	1889.576
	2	1418.382	1891.627
	7	1525.761	1647.576
13RFP620675.las			

DPH-1.4 Report on Elevation by Class for Tiled Data - continued

File	Class	Z Min	Z Max
	1	1256.583	1622.989
	2	1256.996	1623.719
	7	1317.817	1558.706
13RFP620690.las	1	1215.133	1424.424
	2	1217.674	1424.73
	7	1149.801	1352.02
13RFP620705.las	1	1200.713	1341.659
	2	1200.54	1301.275
	7	1125.658	1210.612
13RFP620720.las	1	1186.139	1244.469
	2	1186.149	1244.505
	7	1181.776	1200.147
13RFP620735.las	1	1177.852	1238.358
	2	1178.726	1241.611
	7	1154.28	1190.454
13RFP620750.las	1	1165.713	1237.913
	2	1165.631	1237.761
	7	1163.962	1198.003
13RFP620765.las	1	1145.698	1188.175
	2	1145.586	1188.197
13RFP620780.las	1	1131.839	1208.357
	2	1131.757	1161.045
13RFP620795.las	1	1113.352	1143.293
	2	1113.242	1142.222
13RFP620810.las	1	1105.199	1125.904
	2	1105.135	1124.797
	7	995.745	1098.414
13RFP620825.las	1	1096.319	1144.245
	2	1096.184	1119.83
	7	1064.93	1064.93
13RFP620840.las	1	1083.772	1156.366
	2	1083.401	1111.115
	7	1016.509	1016.509
13RFP620855.las	1	1076.414	1103.273
	2	1075.645	1102.54
	17	1080.958	1081.414

DPH-1.4 Report on Elevation by Class for Tiled Data - continued

File	Class	Z Min	Z Max
13RFP620870.las	1	1065.376	1126.933
	2	1065.137	1082.856
	7	907.917	1038.69
13RFP620885.las	1	1050.633	1082.678
	2	1050.277	1067.996
	7	838.444	1001.792
13RFP620900.las	1	1037.491	1065.188
	2	1037.128	1053.445
	7	993.088	1000.396
	18	2369.424	2369.472
13RFP620915.las	1	1039.212	1072.769
	2	1038.824	1064.359
	7	839.537	1022.289
13RFP620930.las	1	1040.809	1126.49
	2	1040.485	1064.787
	7	843.827	923.455
13RFP620945.las	1	1040.049	1070.322
	2	1039.764	1059.248
	7	845.993	999.166
13RFP620960.las	1	1027.873	1125.067
	2	1027.307	1050.445
	7	833.998	1001.89
13RFP620975.las	1	1024.866	1140.36
	2	1024.683	1046.344
	7	841.696	1014.957
13RFP620990.las	1	1022.711	1154.495
	2	1022.442	1039.797
	7	841.616	996.394
13RFP635465.las	1	1283.387	1324.143
	2	1282.392	1323.113
13RFP635480.las	1	1299.832	1375.044
	2	1299.528	1342.469
	7	1194.047	1320.62
13RFP635495.las	1	1315.84	1374.877
	2	1315.762	1374.769
	7	1331.423	1341.777
13RFP635510.las			

DPH-1.4 Report on Elevation by Class for Tiled Data - continued

File	Class	Z Min	Z Max
	1	1342.97	1421.166
	2	1342.817	1420.39
	7	1345.078	1370.414
13RFP635525.las	1	1364.736	1558.594
	2	1364.257	1555.032
	7	1390.056	1390.056
13RFP635540.las	1	1386.874	1548.694
	2	1386.19	1552.831
	7	1403.927	1404.588
13RFP635555.las	1	1418.208	1596.485
	2	1418.066	1493.536
	7	1452.017	1452.017
13RFP635570.las	1	1448.275	1658.383
	2	1447.369	1659.779
	7	1470.295	1502.296
13RFP635585.las	1	1483.498	1808.584
	2	1482.196	1807.443
	7	1629.943	1629.943
13RFP635600.las	1	1518.699	1868.566
	2	1517.235	1867.266
	7	1549.631	1845.566
13RFP635615.las	1	1534.009	1757.588
	2	1533.046	1755.238
	7	1554.387	1583.314
13RFP635630.las	1	1510.559	1791.063
	2	1509.332	1791.068
	7	1531.45	1619.552
13RFP635645.las	1	1470.848	1822.923
	2	1469.915	1821.328
	7	1590.218	1590.218
13RFP635660.las	1	1431.206	1670.036
	2	1429.764	1670.717
	7	1506.635	1595.934
13RFP635675.las	1	1351.25	1595.876
	2	1351.154	1595.876
	7	1286.549	1411.412
13RFP635690.las			

DPH-1.4 Report on Elevation by Class for Tiled Data - continued

File	Class	Z Min	Z Max
	1	1249.089	1532.257
	2	1248.814	1532.249
	7	1313.234	1387.187
13RFP635705.las	1	1219.403	1502.826
	2	1218.964	1504.029
	7	1264.927	1366.366
13RFP635720.las	1	1198.859	1280.712
	2	1196.723	1280.638
13RFP635735.las	1	1190.002	1224.83
	2	1188.891	1224.385
13RFP635750.las	1	1176.936	1209.357
	2	1177.524	1208.601
	7	1173.626	1191.718
13RFP635765.las	1	1162.32	1215.347
	2	1161.033	1189.349
	7	1157.842	1176.109
13RFP635780.las	1	1142.478	1170.775
	2	1142.246	1169.492
	7	1151.058	1155.777
13RFP635795.las	1	1124.934	1157.406
	2	1124.78	1157.279
	7	1005.27	1005.27
13RFP635810.las	1	1117.371	1147.07
	2	1117.228	1146.081
	18	1353.968	1353.968
13RFP635825.las	1	1103.492	1162.319
	2	1103.358	1132.412
	7	1084.31	1084.805
13RFP635840.las	1	1093.5	1219.392
	2	1093.325	1119.809
	7	1037.16	1094.105
	18	1310.197	1310.197
13RFP635855.las	1	1078.568	1110.045
	2	1078.182	1108.656
13RFP635870.las	1	1063.698	1192.264
	2	1063.516	1090.552

DPH-1.4 Report on Elevation by Class for Tiled Data - continued

File	Class	Z Min	Z Max
	7	971.531	1039.974
	17	1073.588	1074.013
13RFP635885.las	1	1048.315	1104.633
	2	1048.23	1072.412
	7	839.476	994.098
	17	1053.021	1053.533
13RFP635900.las	1	1037.065	1107.676
	2	1036.778	1052.978
	7	841.07	998.313
13RFP635915.las	1	1034.49	1181.882
	2	1033.775	1054.068
	7	842.638	1006.077
13RFP635930.las	1	1030.323	1122.884
	2	1030.332	1045.757
	7	838.109	1022.307
13RFP635945.las	1	1028.401	1109.151
	2	1028.357	1048.757
	7	840.08	1029.619
13RFP635960.las	1	1022.23	1124.82
	2	1022.051	1045.182
	7	841.15	996.589
13RFP635975.las	1	1015.787	1061.372
	2	1015.252	1038.659
	7	839.394	1009.574
13RFP635990.las	1	1008.136	1065.772
	2	1006.67	1032.928
	7	840.61	991.228
13RFP650465.las	1	1274.873	1305.029
	2	1276.207	1302.81
13RFP650480.las	1	1297.663	1331.482
	2	1298.31	1330.044
	7	1306.14	1320.247
13RFP650495.las	1	1307.478	1354.43
	2	1306.307	1353.05
	7	1321.303	1339.156
13RFP650510.las	1	1322.571	1374.446

DPH-1.4 Report on Elevation by Class for Tiled Data - continued

File	Class	Z Min	Z Max
	2	1322.339	1374.166
	7	1332.503	1337.469
13RFP650525.las	1	1356.403	1609.877
	2	1355.788	1609.432
	7	1284.706	1555.858
13RFP650540.las	1	1369.364	1593.705
	2	1370.091	1593.652
	7	1367.83	1561.466
13RFP650555.las	1	1396.565	1448.834
	2	1396.126	1447.41
13RFP650570.las	1	1423.71	1482.385
	2	1422.69	1482.262
13RFP650585.las	1	1454.569	1641.752
	2	1454.272	1642.014
	7	1497.032	1497.032
13RFP650600.las	1	1491.687	1648.829
	2	1491.064	1649.728
	7	1516.652	1521.759
13RFP650615.las	1	1459.157	1607.949
	2	1458.972	1607.789
	7	1467.59	1560.09
13RFP650630.las	1	1446.485	1647.376
	2	1445.486	1648.48
	7	1454.662	1526.644
13RFP650645.las	1	1446.891	1689.344
	2	1446.326	1689.096
	7	1458.441	1518.329
13RFP650660.las	1	1417.857	1721.533
	2	1417.778	1722.593
	7	1419.024	1636.865
13RFP650675.las	1	1379.946	1583.672
	2	1378.979	1584.834
13RFP650690.las	1	1344.18	1591.284
	2	1343.397	1590.675
13RFP650705.las	1	1271.626	1593.532

DPH-1.4 Report on Elevation by Class for Tiled Data - continued

File	Class	Z Min	Z Max
	2	1271.207	1593.501
	7	1314.372	1314.372
13RFP650720.las	1	1224.901	1351.179
	2	1224.395	1351.312
13RFP650735.las	1	1208.14	1264.146
	2	1207.429	1266.611
13RFP650750.las	1	1190.291	1234.496
	2	1189.305	1234.267
	7	1185.838	1185.838
13RFP650765.las	1	1170.238	1309.446
	2	1169.42	1309.424
	7	1163.093	1191.647
13RFP650780.las	1	1158.697	1237.359
	2	1157.287	1236.283
	7	1163.925	1190.148
13RFP650795.las	1	1146.036	1181.111
	2	1145.885	1181.454
	7	1141.149	1157.738
13RFP650810.las	1	1132.419	1162.947
	2	1132.35	1161.263
	7	1086.904	1086.904
13RFP650825.las	1	1119.71	1150.049
	2	1119.55	1149.023
	7	936.044	1120.405
13RFP650840.las	1	1106.836	1192.087
	2	1106.694	1136.676
13RFP650855.las	1	1090.558	1161.023
	2	1090.457	1120.595
	7	1072.445	1072.445
13RFP650870.las	1	1072.54	1160.703
	2	1072.365	1104.615
13RFP650885.las	1	1048.305	1227.141
	2	1048.176	1086.15
	7	1028.198	1028.198
	17	1068.221	1068.544
13RFP650900.las			

DPH-1.4 Report on Elevation by Class for Tiled Data - continued

File	Class	Z Min	Z Max
	1	1040.754	1072.987
	2	1040.493	1062.144
	7	838.78	1038.482
	17	1056.534	1057.017
13RFP650915.las	1	1040.703	1207.242
	2	1040.298	1061.073
	7	845.257	1002.982
	18	2394.084	2394.136
13RFP650930.las	1	1031.756	1068.571
	2	1031.652	1064.16
	7	993.92	1027.995
13RFP650945.las	1	1027.771	1085.557
	2	1027.408	1047.626
	7	841.729	1041.498
13RFP650960.las	1	1021.064	1097.348
	2	1020.625	1043.95
	7	846.159	993.356
13RFP650975.las	1	1016.418	1039.906
	2	1016.032	1028.052
	7	987.45	997.166
13RFP650990.las	1	1014.171	1129.16
	2	1013.8	1034.277
	7	835.844	989.118
13RFP665465.las	1	1263.528	1301.969
	2	1263.418	1300.116
13RFP665480.las	1	1280.996	1317.526
	2	1280.794	1315.467
13RFP665495.las	1	1297.659	1339.712
	2	1299.957	1338.898
	7	1299.458	1319.277
13RFP665510.las	1	1316.645	1359.108
	2	1316.099	1358.554
	7	1293.863	1334.499
13RFP665525.las	1	1337.202	1692.998
	2	1336.917	1643.294
	7	1215.246	1620.961
13RFP665540.las			

DPH-1.4 Report on Elevation by Class for Tiled Data - continued

File	Class	Z Min	Z Max
	1	1355.063	1653.236
	2	1354.772	1653.328
	7	1382.52	1620.481
13RFP665555.las	1	1381.782	1523.38
	2	1381.629	1523.566
	7	1422.777	1458.875
13RFP665570.las	1	1416.205	1556.201
	2	1415.562	1557.808
	7	1454.819	1455.985
13RFP665585.las	1	1468.458	1767.02
	2	1466.707	1767.014
	7	1640.816	1640.816
13RFP665600.las	1	1496.416	1689.041
	2	1495.069	1681.933
	7	1628.371	1632.487
13RFP665615.las	1	1459.445	1717.792
	2	1459.111	1717.732
	7	1381.027	1381.027
13RFP665630.las	1	1426.841	1699.524
	2	1425.616	1697.355
	7	1593.361	1593.361
13RFP665645.las	1	1399.429	1728.881
	2	1399.074	1670.357
	7	1410.23	1620.932
13RFP665660.las	1	1397.464	1764.415
	2	1396.889	1765.816
	7	1427.39	1626.858
13RFP665675.las	1	1355.176	1654.568
	2	1355.064	1655.969
13RFP665690.las	1	1321.105	1559.327
	2	1320.836	1559.409
	7	1341.361	1416.589
13RFP665705.las	1	1258.964	1495.73
	2	1258.581	1496.946
	7	1340.509	1363.87
13RFP665720.las	1	1239.487	1358.956

DPH-1.4 Report on Elevation by Class for Tiled Data - continued

File	Class	Z Min	Z Max
	2	1239.004	1357.553
13RFP665735.las	1	1218.464	1372.67
	2	1217.969	1369.408
	7	1173.596	1321.752
13RFP665750.las	1	1214.232	1331.05
	2	1216.722	1330.65
	7	1214.94	1320.554
13RFP665765.las	1	1203.106	1322.429
	2	1206.249	1322.454
	7	1212.88	1223.139
13RFP665780.las	1	1179.523	1273.568
	2	1178.419	1273.424
	7	1163.315	1198.15
13RFP665795.las	1	1161.366	1192.215
	2	1161.218	1191.59
	7	1162.584	1172.633
13RFP665810.las	1	1149.051	1186.45
	2	1148.962	1186.24
	7	1054.084	1161.43
13RFP665825.las	1	1136.653	1196.627
	2	1136.534	1166.134
	7	971.389	1145.289
13RFP665840.las	1	1119.822	1151.937
	2	1119.345	1151.213
	7	1111.931	1126.573
13RFP665855.las	1	1104.69	1135.064
	2	1104.502	1133.408
13RFP665870.las	1	1086.237	1211.623
	2	1086.059	1115.73
	7	973.362	973.362
13RFP665885.las	1	1062.628	1093.361
	2	1062.093	1092.502
	7	852.226	1013.462
	18	1302.78	1302.78
13RFP665900.las	1	1057.118	1078.772
	2	1056.648	1073.499

DPH-1.4 Report on Elevation by Class for Tiled Data - continued

File	Class	Z Min	Z Max
	7	844.573	1013.276
	17	1061.878	1063
13RFP665915.las	1	1054.246	1075.081
	2	1054.075	1065.803
	7	845.8	960.047
13RFP665930.las	1	1043.814	1083.44
	2	1043.642	1064.044
	7	838.374	1032.06
	18	2238.601	2238.654
13RFP665945.las	1	1032.425	1175.521
	2	1032.342	1049.168
	7	840.176	999.976
13RFP665960.las	1	1026.531	1050.268
	2	1026.277	1037.446
	7	839.495	854.901
13RFP665975.las	1	1021.515	1048.996
	2	1021.308	1044.658
	7	834.466	991.538
13RFP665990.las	1	1021.449	1062.807
	2	1021.353	1053.572
	7	843.613	987.169
13RFP680465.las	1	1263.759	1299.742
	2	1262.904	1294.846
13RFP680480.las	1	1279.896	1318.053
	2	1279.471	1318.467
	7	1201.9	1201.9
13RFP680495.las	1	1293.016	1324.037
	2	1292.705	1321.721
13RFP680510.las	1	1308.82	1363.721
	2	1309.61	1362.796
	7	1312.81	1331.832
13RFP680525.las	1	1337.323	1373.548
	2	1336.755	1372.734
	7	1275.955	1350.455
13RFP680540.las	1	1355.692	1460.906
	2	1354.716	1460.583

DPH-1.4 Report on Elevation by Class for Tiled Data - continued

File	Class	Z Min	Z Max
13RFP680555.las	1	1378.948	1780.738
	2	1378.622	1780.722
	7	1520.058	1666.025
13RFP680570.las	1	1444.844	1620.453
	2	1444.067	1620.508
	7	1462.225	1466.453
13RFP680585.las	1	1466.502	1753.859
	2	1466.389	1752.191
	7	1516.57	1652.027
13RFP680600.las	1	1532.784	1744.664
	2	1532.663	1744.664
	7	1538.21	1648.603
13RFP680615.las	1	1495.08	1775.159
	2	1494.641	1775.111
	7	1586.654	1730.412
13RFP680630.las	1	1451.682	1787.26
	2	1450.995	1786.998
	7	1761.076	1761.163
13RFP680645.las	1	1399.983	1697.538
	2	1399.466	1697.45
13RFP680660.las	1	1367.952	1591.524
	2	1367.381	1591.584
13RFP680675.las	1	1342.295	1507.067
	2	1341.72	1507.071
13RFP680690.las	1	1318.176	1476.429
	2	1318.093	1477.965
	7	1240.296	1352.169
13RFP680705.las	1	1282.164	1433.607
	2	1281.648	1433.739
	7	1357.55	1361.572
13RFP680720.las	1	1276.372	1450.308
	2	1276.241	1450.215
	7	1154.439	1359.408
13RFP680735.las	1	1272.103	1417.344
	2	1271.5	1413.998
	7	1253.141	1363.014

DPH-1.4 Report on Elevation by Class for Tiled Data - continued

File	Class	Z Min	Z Max
13RFP680750.las	1	1245.389	1369.433
	2	1245.101	1369.611
	7	1210.176	1224.952
13RFP680765.las	1	1213.939	1306.245
	2	1213.746	1306.569
	7	1086.612	1289.744
13RFP680780.las	1	1189.304	1283.196
	2	1188.342	1282.732
	7	1172.075	1172.075
13RFP680795.las	1	1180.308	1252.524
	2	1182.244	1252.19
	7	1175.573	1200.547
13RFP680810.las	1	1164.517	1206.83
	2	1166.091	1199.071
	7	1057.311	1187.796
13RFP680825.las	1	1151.209	1200.402
	2	1151.069	1182.395
	7	1148.531	1173.443
13RFP680840.las	1	1133.524	1163.577
	2	1133.33	1162.53
13RFP680855.las	1	1115.307	1149.853
	2	1115.123	1140.47
13RFP680870.las	1	1091.458	1120.967
	2	1091.238	1119.891
	18	1326.658	1326.658
13RFP680885.las	1	1073.511	1103.686
	2	1073.178	1101.055
13RFP680900.las	1	1065.878	1088.709
	2	1065.661	1087.234
	7	1011.908	1011.908
13RFP680915.las	1	1055.335	1081.009
	2	1055.119	1072.581
	7	844.626	1023.331
13RFP680930.las	1	1047.427	1079.996
	2	1047.235	1060.135
	7	841.676	1009.834

DPH-1.4 Report on Elevation by Class for Tiled Data - continued

File	Class	Z Min	Z Max
13RFP680945.las	1	1035.758	1143.952
	2	1035.595	1050.611
	7	843.243	1003.397
13RFP680960.las	1	1033.536	1065.564
	2	1033.158	1053.169
	7	838.203	1010.725
13RFP680975.las	1	1035.673	1078.614
	2	1035.535	1068.864
	7	845.885	1002.63
13RFP680990.las	1	1042.899	1080.8
	2	1042.715	1070.161
	7	1010.054	1011.201
13RFP695465.las	1	1275.148	1296.321
	2	1275.057	1294.594
	7	1206.824	1265.57
13RFP695480.las	1	1290.644	1314.464
	2	1292.178	1309.486
	7	1291.264	1297.25
13RFP695495.las	1	1302.585	1428.437
	2	1302.478	1349.798
	7	1195.107	1311.55
13RFP695510.las	1	1318.088	1481.593
	2	1318.019	1363
	7	1304.773	1344.176
13RFP695525.las	1	1333.978	1416.133
	2	1335.043	1396.894
	7	1305.138	1362.699
13RFP695540.las	1	1368.03	1484.885
	2	1367.936	1474.912
	7	1356.813	1367.226
13RFP695555.las	1	1431.353	1790.461
	2	1431.182	1789.709
	7	1583.997	1665.038
13RFP695570.las	1	1429.77	1621.146
	2	1429.62	1620.717
	7	1421.178	1454.176
13RFP695585.las			

DPH-1.4 Report on Elevation by Class for Tiled Data - continued

File	Class	Z Min	Z Max
	1	1429.281	1736.585
	2	1429.088	1736.394
	7	1340.635	1392.927
13RFP695600.las	1	1445.36	1738.591
	2	1445.275	1738.587
	7	1384.685	1662.325
13RFP695615.las	1	1489.422	1771.579
	2	1489.544	1771.563
	7	1433.521	1736.007
13RFP695630.las	1	1532.868	1771.194
	2	1532.749	1771.243
	7	1644.787	1668.024
13RFP695645.las	1	1493.762	1701.791
	2	1493.626	1701.741
13RFP695660.las	1	1415.429	1669.464
	2	1415.084	1668.916
	7	1373.605	1508.677
13RFP695675.las	1	1379.248	1545.116
	2	1378.995	1544.838
	7	1360.855	1401.221
13RFP695690.las	1	1346.708	1509.786
	2	1346.403	1509.759
	7	1374.751	1376.07
13RFP695705.las	1	1346.384	1531.464
	2	1346.312	1529.878
	7	1360.311	1439.075
13RFP695720.las	1	1321.204	1518.327
	2	1321.046	1501.594
	7	1270.235	1358.707
13RFP695735.las	1	1270.472	1479.073
	2	1270.273	1413.673
	7	1290.75	1356.227
	18	1480.472	1480.472
13RFP695750.las	1	1241.906	1377.231
	2	1241.725	1317.511
	7	1243.152	1243.152
	18	1451.954	1464.449

DPH-1.4 Report on Elevation by Class for Tiled Data - continued

File	Class	Z Min	Z Max
13RFP695765.las	1	1222.95	1392.656
	2	1222.829	1326.284
	7	1067.139	1067.139
13RFP695780.las	1	1199.267	1316.57
	2	1181.755	1316.654
	7	1177.311	1203.625
13RFP695795.las	1	1199.068	1260.552
	2	1199.014	1260.533
	7	1063.961	1084.602
13RFP695810.las	1	1181.773	1260.428
	2	1182.324	1236.659
	7	1080.45	1213.154
13RFP695825.las	1	1162.457	1233.399
	2	1162.388	1196.346
	7	1064.171	1183.293
	18	1376.937	1377.049
13RFP695840.las	1	1139.431	1290.662
	2	1139.344	1173.607
	7	952.138	1164.853
13RFP695855.las	1	1119.95	1182.707
	2	1119.801	1147.193
	7	1093.887	1093.887
13RFP695870.las	1	1101.147	1125.244
	2	1101.013	1123.853
13RFP695885.las	1	1087.175	1189.484
	2	1087.026	1110.355
13RFP695900.las	1	1072.611	1098.054
	2	1072.484	1097.092
13RFP695915.las	1	1059.106	1092.099
	2	1058.943	1080.994
	7	849.212	1006.715
13RFP695930.las	1	1047.506	1072.203
	2	1047.387	1061.814
	7	856.299	1004.426
13RFP695945.las	1	1043.958	1068.705
	2	1043.795	1058.326

DPH-1.4 Report on Elevation by Class for Tiled Data - continued

File	Class	Z Min	Z Max
	7	851.467	1005.712
13RFP695960.las	1	1049.778	1082.976
	2	1049.62	1070.321
	7	854.324	1009.119
13RFP695975.las	1	1050.323	1167.499
	2	1050.242	1078.751
	7	850.821	1004.644
13RFP695990.las	1	1062.15	1119.749
	2	1061.924	1085.789
	7	853.112	975.839
13RFP710465.las	1	1270.684	1356.125
	2	1273.317	1311.868
	7	1137.214	1250.625
13RFP710480.las	1	1284.007	1433.915
	2	1284.674	1320.17
	7	1143.305	1294.023
13RFP710495.las	1	1295	1416.762
	2	1295.976	1322.797
	7	1138.01	1309.196
13RFP710510.las	1	1312.978	1375.981
	2	1313.656	1363.892
	7	1139.327	1329.314
13RFP710525.las	1	1328.796	1405.867
	2	1332.827	1396.097
	7	1152.843	1352.828
13RFP710540.las	1	1358.039	1530.058
	2	1357.84	1431.146
	7	1291.02	1421.918
13RFP710555.las	1	1380.184	1479.488
	2	1379.558	1479.434
	7	1422.183	1422.183
13RFP710570.las	1	1399.25	1532.377
	2	1398.966	1456.63
	7	1242.3	1420.004
13RFP710585.las	1	1412.671	1569.8
	2	1412.47	1569.106

DPH-1.4 Report on Elevation by Class for Tiled Data - continued

File	Class	Z Min	Z Max
	7	1284.815	1388.548
	18	1634.687	1634.687
13RFP710600.las	1	1447.009	1543.114
	2	1446.978	1539.014
	7	1341.008	1462.729
13RFP710615.las	1	1471.56	1602.827
	2	1471.231	1568.318
	7	1369.597	1479.89
13RFP710630.las	1	1503.939	1692.959
	2	1503.324	1672.238
	7	1385.044	1562.408
13RFP710645.las	1	1482.925	1659.28
	2	1482.291	1659.213
	7	1539.289	1618.433
13RFP710660.las	1	1440.503	1613.995
	2	1440.116	1613.39
	7	1356.572	1548.365
	18	1685.783	1761.296
13RFP710675.las	1	1408.968	1554.616
	2	1408.498	1554.805
	7	1232.207	1507.404
13RFP710690.las	1	1375.692	1504.657
	2	1374.822	1504.467
	7	1276.693	1391.868
13RFP710705.las	1	1335.957	1500.882
	2	1335.671	1497.803
	7	1178.217	1322.805
	18	1614.933	1614.933
13RFP710720.las	1	1312.96	1482.567
	2	1314.41	1481.569
	7	1141.991	1313.686
	18	1607.091	1607.091
13RFP710735.las	1	1297.073	1377.997
	2	1296.545	1378.064
	7	1141.487	1309.534
13RFP710750.las	1	1275.654	1408.835
	2	1275.371	1408.388

DPH-1.4 Report on Elevation by Class for Tiled Data - continued

File	Class	Z Min	Z Max
	7	1128.927	1350.985
13RFP710765.las	1	1249.825	1352.936
	2	1249.543	1327.473
	7	1128.1	1179.942
	18	1471.345	1471.345
13RFP710780.las	1	1230.835	1349.612
	2	1230.158	1347.799
	7	1151.961	1153.532
13RFP710795.las	1	1218.049	1392.458
	2	1217.952	1338.076
	7	1158.743	1294.039
	18	1444.661	1444.661
13RFP710810.las	1	1196.291	1315.081
	2	1196.151	1295.193
	7	1094.992	1195.788
	18	1430.485	1430.485
13RFP710825.las	1	1173.651	1275.967
	2	1173.484	1275.139
	7	1006.388	1158.982
	18	1362.113	1362.113
13RFP710840.las	1	1147.3	1195.379
	2	1147.1	1195.12
13RFP710855.las	1	1124.019	1233.676
	2	1123.727	1156.129
	7	967.359	1080.975
13RFP710870.las	1	1110.767	1160.187
	2	1110.196	1136.156
	7	1107.568	1107.568
13RFP710885.las	1	1097.265	1137.271
	2	1096.944	1121.72
	7	1072.633	1072.633
13RFP710900.las	1	1080.224	1107.881
	2	1079.97	1106.085
	7	1004.9	1004.9
13RFP710915.las	1	1062.006	1212.486
	2	1061.661	1088.202
	7	914.458	968.992

DPH-1.4 Report on Elevation by Class for Tiled Data - continued

File	Class	Z Min	Z Max
13RFP710930.las	1	1052.961	1075.733
	2	1052.829	1071.036
	7	838.955	995.329
13RFP710945.las	1	1048.308	1065.66
	2	1048.157	1054.438
	7	834.151	1038.998
13RFP710960.las	1	1049.088	1075.35
	2	1048.884	1072.923
	7	847.492	1004.31
13RFP710975.las	1	1068.069	1106.609
	2	1067.984	1105.62
13RFP710990.las	1	1073.495	1136.72
	2	1073.337	1135.509
	7	1013.259	1048.323
	18	1302.353	1302.353
13RFP725465.las	1	1280.817	1315.772
	2	1280.541	1305.103
	7	1144.391	1278.625
13RFP725480.las	1	1286.205	1358.038
	2	1285.882	1349.612
	7	1160.481	1296.33
13RFP725495.las	1	1303.333	1391.782
	2	1302.95	1357.322
	7	1145.869	1307.834
13RFP725510.las	1	1312.453	1375.437
	2	1313.556	1335.522
	7	1148.991	1305.484
13RFP725525.las	1	1330.058	1371.828
	2	1329.852	1371.062
	7	1163.362	1331.431
13RFP725540.las	1	1351.994	1446.582
	2	1351.84	1379.616
	7	1163.361	1327.988
13RFP725555.las	1	1368.256	1494.039
	2	1368.035	1399.18
	7	1173.144	1326.72
13RFP725570.las			

DPH-1.4 Report on Elevation by Class for Tiled Data - continued

File	Class	Z Min	Z Max
	1	1379.403	1413.062
	2	1379.047	1412.72
13RFP725585.las	1	1396.734	1639.348
	2	1396.544	1640.62
	7	1384.879	1390.208
13RFP725600.las	1	1480.209	1654.139
	2	1479.438	1652.519
	7	1300.271	1450.575
	18	1682.661	1691.374
13RFP725615.las	1	1488.487	1701.553
	2	1487.775	1701.151
	7	1390.379	1566.385
	18	1820.832	1820.832
13RFP725630.las	1	1499.095	1825.418
	2	1498.385	1690.068
	7	1422.008	1537.067
	18	1805.508	1805.508
13RFP725645.las	1	1510.349	1657.555
	2	1509.93	1657.245
	7	1423.848	1563.021
13RFP725660.las	1	1441.864	1610.064
	2	1441.44	1609.848
	7	1477.54	1477.54
13RFP725675.las	1	1405.476	1605.664
	2	1405.087	1604.08
	7	1356.853	1472.729
13RFP725690.las	1	1378.872	1665.624
	2	1378.572	1588.415
	7	1342.428	1364.587
	18	1632.63	1632.63
13RFP725705.las	1	1350.95	1509.97
	2	1350.768	1506.805
	7	1280.761	1320.463
	18	1619.392	1628.382
13RFP725720.las	1	1325.675	1538.881
	2	1325.434	1521.134
	7	1157.48	1329.4
13RFP725735.las			

DPH-1.4 Report on Elevation by Class for Tiled Data - continued

File	Class	Z Min	Z Max
	1	1298.254	1477.974
	2	1297.604	1477.067
	7	1302.744	1346.939
13RFP725750.las	1	1280.811	1429.567
	2	1279.32	1425.637
	7	1150.917	1335.188
	18	1490.77	1490.77
13RFP725765.las	1	1267.506	1396.767
	2	1267.193	1338.442
	7	1168.219	1306.034
	18	1444.309	1475.027
13RFP725780.las	1	1267.16	1453.7
	2	1266.908	1384.015
	7	1135.331	1358.87
	18	1427.302	1427.302
13RFP725795.las	1	1260.799	1426.593
	2	1260.634	1358.137
	7	1141.358	1312.895
	18	1506.82	1506.82
13RFP725810.las	1	1222.188	1441.596
	2	1223.053	1341.647
	7	1174.313	1223.317
	18	1491.749	1491.749
13RFP725825.las	1	1193.733	1313.933
	2	1193.347	1313.199
	18	1380.108	1380.108
13RFP725840.las	1	1156.163	1246.734
	2	1156.072	1246.425
	7	1109.547	1109.547
13RFP725855.las	1	1136.445	1175.546
	2	1136.148	1175.575
	7	1060.081	1119.044
13RFP725870.las	1	1121.832	1170.027
	2	1121.631	1147.433
	7	995.28	1066.509
13RFP725885.las	1	1105.447	1131.839
	2	1105.085	1129.41
	7	1086.515	1086.515

DPH-1.4 Report on Elevation by Class for Tiled Data - continued

File	Class	Z Min	Z Max
13RFP725900.las	1	1088.316	1111.955
	2	1088.055	1110.053
13RFP725915.las	1	1070.852	1109.872
	2	1070.497	1091.384
	7	943.549	943.549
13RFP725930.las	1	1053.52	1081.294
	2	1053.445	1072.068
	7	843.315	996.455
13RFP725945.las	1	1043.573	1067.196
	2	1043.29	1055.167
	7	994.9	1005.678
13RFP725960.las	1	1042.456	1147.303
	2	1042.283	1068.014
	7	842.854	997.171
13RFP725975.las	1	1058.022	1112.729
	2	1057.901	1110.825
13RFP725990.las	1	1082.901	1144.091
	2	1082.767	1144.279
	7	1019.712	1069.061
13RFP740465.las	1	1272.746	1343.188
	2	1272.819	1343.61
	7	1178.073	1180.074
13RFP740480.las	1	1279.039	1416.288
	2	1278.654	1302.946
	7	1192.092	1195.511
13RFP740495.las	1	1291.829	1334.245
	2	1291.654	1333.414
	7	1160.608	1306.496
	18	1445.544	1445.596
13RFP740510.las	1	1305.243	1344.638
	2	1305.074	1331.976
	7	1170.921	1313.506
13RFP740525.las	1	1322.746	1370.882
	2	1322.619	1358.914
	7	1190.138	1315.721
13RFP740540.las	1	1339.382	1417.258

DPH-1.4 Report on Elevation by Class for Tiled Data - continued

File	Class	Z Min	Z Max
	2	1339.272	1368.119
	7	1177.869	1331.337
13RFP740555.las	1	1349.766	1482.489
	2	1349.978	1379.241
	7	1178.21	1337.216
13RFP740570.las	1	1361.888	1481.356
	2	1361.753	1408.244
	7	1218.158	1351.039
13RFP740585.las	1	1396.854	1797.524
	2	1396.68	1745.117
	7	1338.342	1376.198
13RFP740600.las	1	1523.31	1736.342
	2	1523.134	1733.145
	7	1603.079	1608.529
13RFP740615.las	1	1541.121	1763.768
	2	1540.854	1763.774
	7	1612.337	1612.337
	18	1785.153	1785.153
13RFP740630.las	1	1523.793	1686.684
	2	1523.608	1685.23
	7	1375.588	1559.263
13RFP740645.las	1	1484.401	1703.568
	2	1484.314	1688.258
	7	1505.685	1629.203
	18	1774.556	1830.754
13RFP740660.las	1	1438.557	1630.489
	2	1438.014	1630.415
	7	1433.134	1508.556
	18	1726.12	1726.12
13RFP740675.las	1	1422.565	1583.561
	2	1422.441	1581.968
	7	1352.331	1381.737
13RFP740690.las	1	1423.902	1615.515
	2	1423.687	1613.657
	7	1367.047	1498.935
13RFP740705.las	1	1386.641	1566.914
	2	1386.495	1564.485

DPH-1.4 Report on Elevation by Class for Tiled Data - continued

File	Class	Z Min	Z Max
	7	1336.171	1409.251
	18	1633.022	1633.022
13RFP740720.las	1	1415.962	1545.354
	2	1415.649	1543.711
	7	1315.174	1413.873
13RFP740735.las	1	1354.28	1540.02
	2	1354.117	1532.828
13RFP740750.las	1	1310.786	1432.068
	2	1310.244	1431.987
	7	1168.062	1344.301
13RFP740765.las	1	1270.675	1398.161
	2	1270.623	1380.697
	7	1122.862	1317.815
13RFP740780.las	1	1252.398	1382.821
	2	1252.069	1345.829
	7	1161.932	1171.502
13RFP740795.las	1	1255.151	1390.444
	2	1255.031	1389.519
	7	1173.6	1330.73
13RFP740810.las	1	1221.607	1365.466
	2	1221.511	1335.935
	7	1091.891	1317.431
	18	1449.935	1449.935
13RFP740825.las	1	1187.276	1315.722
	2	1187.002	1312.771
	7	1175.164	1175.164
13RFP740840.las	1	1164.255	1271.933
	2	1162.791	1273.031
	7	1107.679	1107.679
13RFP740855.las	1	1147.424	1183.012
	2	1147.241	1182.971
13RFP740870.las	1	1129.184	1204.837
	2	1129.026	1150.79
	7	977.858	1035.198
13RFP740885.las	1	1109.246	1139.148
	2	1109.084	1138.377

DPH-1.4 Report on Elevation by Class for Tiled Data - continued

File	Class	Z Min	Z Max
	7	1078.59	1078.59
13RFP740900.las	1	1090.464	1117.428
	2	1090.323	1113.341
13RFP740915.las	1	1072.05	1096.503
	2	1071.915	1094.316
	7	1064.82	1064.82
13RFP740930.las	1	1055.03	1076.992
	2	1054.703	1075.654
	7	996.579	1000.098
13RFP740945.las	1	1042.707	1070.173
	2	1042.526	1058.014
	7	844.698	1004.542
13RFP740960.las	1	1037.183	1081.05
	2	1036.909	1057.977
	7	838.889	1001.792
13RFP740975.las	1	1043.815	1083.496
	2	1043.2	1083.188
	7	1000.019	1001.285
	18	2590.721	2592.842
13RFP740990.las	1	1061.424	1155.86
	2	1061.069	1155.32
13RFP755465.las	1	1265.198	1343.663
	2	1267.237	1280.25
	7	1072.753	1074.061
13RFP755480.las	1	1273.522	1350.937
	2	1272.527	1335.02
	7	1094.677	1199.698
13RFP755495.las	1	1292.046	1345.847
	2	1291.906	1345.253
	7	1174.4	1174.4
13RFP755510.las	1	1304.388	1336.943
	2	1304.082	1331.914
	7	1158.834	1251.166
13RFP755525.las	1	1317.738	1393.368
	2	1317.589	1339.383
13RFP755540.las			

DPH-1.4 Report on Elevation by Class for Tiled Data - continued

File	Class	Z Min	Z Max
	1	1327.238	1374.948
	2	1326.973	1350.211
	7	1162.675	1162.675
13RFP755555.las	1	1335.205	1373.523
	2	1334.789	1362.261
	7	1332.343	1334.365
13RFP755570.las	1	1346.177	1428.943
	2	1345.897	1406.742
	7	1184.475	1355.634
13RFP755585.las	1	1388.514	1744.586
	2	1388.187	1744.769
	7	1361.671	1411.273
13RFP755600.las	1	1582.564	1757.114
	2	1582.498	1757.165
	7	1637.415	1637.415
13RFP755615.las	1	1578.887	1785.674
	2	1578.547	1734.387
13RFP755630.las	1	1526.999	1712.334
	2	1526.981	1709.767
	7	1444.196	1444.196
13RFP755645.las	1	1487.202	1680.896
	2	1486.589	1678.601
13RFP755660.las	1	1484.135	1745.505
	2	1483.93	1636.065
	7	1365.818	1526.085
	18	1748.478	1755.972
13RFP755675.las	1	1462.646	1592.387
	2	1461.982	1590.157
	7	1391.175	1493.895
13RFP755690.las	1	1465.246	1620.716
	2	1464.535	1618.477
	7	1502.787	1502.787
13RFP755705.las	1	1456.142	1576.977
	2	1455.677	1574.146
	7	1377.855	1485.326
13RFP755720.las	1	1403.92	1553.54

DPH-1.4 Report on Elevation by Class for Tiled Data - continued

File	Class	Z Min	Z Max
	2	1403.407	1517.911
	7	1425.393	1431.185
	18	1656.016	1656.016
13RFP755735.las	1	1374.794	1539.06
	2	1374.318	1535.67
	7	1390.018	1400.657
13RFP755750.las	1	1301.011	1434.218
	2	1300.434	1433.722
	7	1183.904	1291.43
	18	1503.449	1503.449
13RFP755765.las	1	1270.908	1404.824
	2	1270.526	1403.625
	7	1101.454	1180.275
	18	1479.019	1479.019
13RFP755780.las	1	1247.427	1415.922
	2	1246.207	1403.695
	7	1100.225	1212.691
	18	1458.499	1458.499
13RFP755795.las	1	1224.414	1335.988
	2	1224.311	1323.795
	7	1187.241	1197.277
	18	1426.425	2389.579
13RFP755810.las	1	1202.857	1358.106
	2	1202.66	1315.949
	7	1180.523	1186.66
	18	1369.017	1369.084
13RFP755825.las	1	1187.229	1289.915
	2	1187.012	1234.555
13RFP755840.las	1	1173.893	1214.14
	2	1173.345	1212.983
	7	1129.98	1129.98
13RFP755855.las	1	1150.78	1219.477
	2	1150.484	1219.138
	7	1005.381	1005.381
13RFP755870.las	1	1133.088	1204.403
	2	1132.908	1182.488
	7	993.221	1062.179
	18	1351.592	2598.917

DPH-1.4 Report on Elevation by Class for Tiled Data - continued

File	Class	Z Min	Z Max
13RFP755885.las	1	1111.813	1145.952
	2	1111.512	1144.88
	7	991.13	1016.851
	18	2584.746	2597.226
13RFP755900.las	1	1094.167	1115.145
	2	1093.902	1113.385
13RFP755915.las	1	1075.559	1099.486
	2	1075.322	1098.466
13RFP755930.las	1	1058.26	1083.843
	2	1057.928	1082.244
13RFP755945.las	1	1043.575	1082.623
	2	1043.363	1063.734
	7	846.274	848.184
	18	2590.906	2591.774
13RFP755960.las	1	1031.45	1059.908
	2	1031.126	1049.281
	7	846.879	998.622
13RFP755975.las	1	1029.514	1063.828
	2	1029.908	1061.099
	7	842.496	848.946
13RFP755990.las	1	1038.349	1093.707
	2	1037.832	1092.865
	7	846.433	849.481
	18	2581.205	2599.048
13RFP770465.las	1	1256.226	1286.203
	2	1260.758	1273.211
	7	1101.046	1266.5
13RFP770480.las	1	1267.163	1373.216
	2	1271.226	1308.882
	7	1200.259	1276.221
13RFP770495.las	1	1280.153	1383.234
	2	1281.715	1346.055
	7	1158.001	1248.531
	18	1461.562	1461.562
13RFP770510.las	1	1290.552	1331.83
	2	1290.287	1325.555
	7	1182.369	1258.479

DPH-1.4 Report on Elevation by Class for Tiled Data - continued

File	Class	Z Min	Z Max
13RFP770525.las	1	1305.916	1397.886
	2	1305.632	1339.098
	7	1173.605	1244.771
13RFP770540.las	1	1316.199	1348.128
	2	1316.205	1334.9
	7	1193.542	1255.369
13RFP770555.las	1	1327.016	1480.104
	2	1326.939	1349.669
	7	1191.583	1330.392
13RFP770570.las	1	1345.047	1400.019
	2	1344.86	1391.468
	7	1199.78	1384.857
13RFP770585.las	1	1382.079	1634.218
	2	1381.981	1634.266
	7	1362.226	1541.902
	18	1693.503	1693.503
13RFP770600.las	1	1489.331	1885.603
	2	1489.249	1758.564
	7	1537.184	1740.62
	18	1857.928	1857.928
13RFP770615.las	1	1598.115	1819.768
	2	1597.569	1757.789
	7	1649.013	1727.869
13RFP770630.las	1	1564.119	1756.64
	2	1563.585	1700.538
	7	1551.618	1683.306
13RFP770645.las	1	1582.528	1724.514
	2	1582.214	1700.311
	7	1519.881	1692.097
13RFP770660.las	1	1533.301	1777.957
	2	1532.779	1681.053
	7	1448.869	1666.751
13RFP770675.las	1	1475.585	1760.773
	2	1475.176	1660.51
	7	1427.984	1612.237
	18	2775.335	2775.37
13RFP770690.las	1	1435.57	1568.812

DPH-1.4 Report on Elevation by Class for Tiled Data - continued

File	Class	Z Min	Z Max
	2	1435.189	1562.424
	7	1347.086	1512.058
13RFP770705.las	1	1370.875	1652.631
	2	1372.054	1560.864
	7	1346.606	1510.311
13RFP770720.las	1	1391.809	1541.388
	2	1391.746	1491.723
	7	1203.763	1454.67
13RFP770735.las	1	1371.7	1506.412
	2	1371.539	1477.374
	7	1201.288	1463.501
13RFP770750.las	1	1310.975	1499.608
	2	1310.694	1459.386
	7	1187.488	1438.996
13RFP770765.las	1	1294.371	1459.71
	2	1293.759	1410.633
	7	1210.745	1379.771
	18	1469.833	1469.936
13RFP770780.las	1	1256.397	1464.9
	2	1256.28	1399.593
	7	1201.044	1355.637
	18	1458.295	1458.295
13RFP770795.las	1	1222.999	1347.961
	2	1221.427	1320.498
	7	1206.289	1249.081
	18	1426.375	1433.663
13RFP770810.las	1	1207.885	1347.785
	2	1207.517	1312.314
	7	1210.535	1238.261
13RFP770825.las	1	1204.989	1293.672
	2	1204.36	1293.058
	7	1203.181	1243.719
13RFP770840.las	1	1183.34	1291.313
	2	1183.117	1248.013
	7	1077.114	1210.279
13RFP770855.las	1	1157.592	1249.237
	2	1157.369	1195.835

DPH-1.4 Report on Elevation by Class for Tiled Data - continued

File	Class	Z Min	Z Max
	7	1072.106	1107.908
13RFP770870.las	1	1137.622	1185.553
	2	1137.26	1184.736
13RFP770885.las	1	1113.341	1148.825
	2	1113.08	1148.093
13RFP770900.las	1	1098.525	1148.59
	2	1098.291	1121.912
13RFP770915.las	1	1082.481	1105.519
	2	1082.096	1104.167
13RFP770930.las	1	1063.729	1088.739
	2	1063.514	1085.174
	7	848.507	1011.398
13RFP770945.las	1	1049.401	1081.795
	2	1049.064	1071.072
	7	847.227	1009.972
13RFP770960.las	1	1031.745	1068.873
	2	1031.503	1056.566
	7	845.245	1007.404
13RFP770975.las	1	1022.166	1051.425
	2	1022.023	1040.274
	7	845.241	1004.728
13RFP770990.las	1	1021.555	1061.887
	2	1021.234	1051.712
	7	846.761	1001.681
13RFP785465.las	1	1261.591	1340.065
	2	1263.75	1303.468
13RFP785480.las	1	1271.411	1296.31
	2	1273.04	1288.58
	7	1175.534	1176.223
13RFP785495.las	1	1282.509	1371.246
	2	1282.403	1343.14
	7	1172.593	1176.125
13RFP785510.las	1	1289.785	1443.81
	2	1290.036	1316.556
	7	1295.039	1295.039

DPH-1.4 Report on Elevation by Class for Tiled Data - continued

File	Class	Z Min	Z Max
13RFP785525.las	1	1300.904	1326.359
	2	1301.707	1316.247
	7	1283.45	1288.311
13RFP785540.las	1	1310.92	1398.329
	2	1312.077	1327.093
13RFP785555.las	1	1318.668	1411.59
	2	1318.415	1347.948
	7	1324.806	1338.189
13RFP785570.las	1	1331.258	1430.528
	2	1330.989	1393.084
	7	1326.336	1386.774
13RFP785585.las	1	1360.184	1551.697
	2	1361.729	1499.589
	7	1257.927	1453.787
13RFP785600.las	1	1450.606	1783.03
	2	1451.776	1758.049
	7	1410.952	1711.47
13RFP785615.las	1	1558.736	1821.468
	2	1557.868	1774.127
	7	1664.914	1752.341
13RFP785630.las	1	1643.029	1818.691
	2	1642.036	1722.859
	7	1526.606	1698.801
	18	1867.216	1867.216
13RFP785645.las	1	1599.58	1774.873
	2	1599.317	1687.913
	7	1541.338	1677.3
13RFP785660.las	1	1552.984	1740.336
	2	1553.259	1672.075
	7	1530.644	1651.491
13RFP785675.las	1	1477.45	1669.171
	2	1477.26	1655.981
	7	1488.757	1638.842
13RFP785690.las	1	1439.32	1619.418
	2	1438.635	1619.334
	7	1358.299	1561.528
13RFP785705.las			

DPH-1.4 Report on Elevation by Class for Tiled Data - continued

File	Class	Z Min	Z Max
	1	1400.643	1547.085
	2	1399.774	1537.096
	7	1360.592	1473.649
13RFP785720.las	1	1371.952	1530.736
	2	1371.702	1504.884
	7	1351.403	1468.085
13RFP785735.las	1	1348.938	1456.64
	2	1348.528	1452.787
	7	1228.163	1444.116
13RFP785750.las	1	1336.077	1544.555
	2	1335.353	1465.292
	7	1234.913	1448.095
13RFP785765.las	1	1307.057	1465.336
	2	1309.16	1395.199
	7	1195.473	1380.685
13RFP785780.las	1	1267.511	1379.155
	2	1266.825	1378.503
	7	1221.49	1335.809
13RFP785795.las	1	1249.067	1352.338
	2	1230.134	1351.557
	7	1195.113	1252.435
13RFP785810.las	1	1232.904	1330.42
	2	1234.503	1329.604
	7	1217.589	1265.452
13RFP785825.las	1	1226.432	1338.504
	2	1226.319	1320.541
	7	1199.653	1257.773
13RFP785840.las	1	1187.212	1300.327
	2	1187.12	1299.728
	7	1087.216	1255.683
13RFP785855.las	1	1158.087	1195.478
	2	1157.955	1194.53
	7	1073.592	1107.711
13RFP785870.las	1	1136.393	1185.582
	2	1136.879	1185.26
13RFP785885.las	1	1121.902	1188.436

DPH-1.4 Report on Elevation by Class for Tiled Data - continued

File	Class	Z Min	Z Max
	2	1121.782	1188.51
	7	926.366	932.276
	18	1360.449	1360.449
13RFP785900.las	1	1103.096	1152.927
	2	1102.983	1151.905
13RFP785915.las	1	1085.096	1115.599
	2	1084.978	1114.834
13RFP785930.las	1	1071.157	1096.065
	2	1071.02	1094.922
13RFP785945.las	1	1056.624	1084.786
	2	1056.46	1080.165
	7	851.484	1010.24
13RFP785960.las	1	1040.116	1075.192
	2	1039.994	1065.188
	7	851.411	1014.603
13RFP785975.las	1	1024.345	1060.018
	2	1024.225	1048.939
	7	852.193	1004.773
13RFP785990.las	1	1014.88	1044.184
	2	1014.678	1032.498
	7	854.623	1004.565
	17	1017.579	1018.065
13RFP800465.las	1	1270.926	1415.335
	2	1270.849	1364.861
	7	1209.885	1320.411
13RFP800480.las	1	1274.849	1293.859
	2	1274.724	1291.377
	7	1146.609	1281.909
13RFP800495.las	1	1288.616	1382.737
	2	1288.496	1382.513
	7	1201.79	1340.107
13RFP800510.las	1	1300.965	1328.646
	2	1300.882	1328.464
	7	1172.923	1308.539
13RFP800525.las	1	1299.898	1339.16
	2	1300.876	1312.264

DPH-1.4 Report on Elevation by Class for Tiled Data - continued

File	Class	Z Min	Z Max
	7	1223.342	1269.867
13RFP800540.las	1	1302.601	1319.265
	2	1303.857	1318.477
	7	1221.155	1266.262
13RFP800555.las	1	1310.32	1333.358
	2	1310.359	1332.979
13RFP800570.las	1	1321.065	1364.248
	2	1320.93	1361.709
13RFP800585.las	1	1346.731	1543.147
	2	1346.874	1541.097
13RFP800600.las	1	1385.613	1575.242
	2	1385.597	1576.058
	7	1409.347	1429.345
13RFP800615.las	1	1444.18	1761.316
	2	1444.096	1760.835
13RFP800630.las	1	1618.703	1731.777
	2	1618.593	1731.594
	7	1675.852	1682.83
13RFP800645.las	1	1599.102	1692.738
	2	1598.592	1689.698
13RFP800660.las	1	1554.229	1675.176
	2	1554.007	1674.642
	7	1555.496	1567.334
13RFP800675.las	1	1504.401	1638.623
	2	1503.938	1635.172
	7	1549.836	1578.972
13RFP800690.las	1	1454.583	1607.466
	2	1453.21	1602.246
	7	1560.673	1574.337
13RFP800705.las	1	1380.447	1549.293
	2	1379.428	1549.193
	7	1392.522	1400.889
13RFP800720.las	1	1361.302	1504.926
	2	1360.656	1505.925
	7	1393.189	1393.189

DPH-1.4 Report on Elevation by Class for Tiled Data - continued

File	Class	Z Min	Z Max
13RFP800735.las	1	1341.67	1452.664
	2	1341.047	1452.056
	7	1383.859	1383.859
13RFP800750.las	1	1322.022	1434.3
	2	1321.761	1430.43
	7	1352.175	1395.476
13RFP800765.las	1	1316.225	1426.843
	2	1316.132	1422.185
	7	1348.076	1402.239
13RFP800780.las	1	1282.93	1389.398
	2	1282.777	1389.317
	7	1355.172	1364.004
13RFP800795.las	1	1254.111	1361.945
	2	1253.928	1360.611
	7	1250.491	1250.491
	18	1488.522	1488.522
13RFP800810.las	1	1226.845	1378.586
	2	1226.688	1321.479
13RFP800825.las	1	1203.862	1272.036
	2	1205.524	1272.019
	7	1197.828	1210.493
13RFP800840.las	1	1193.89	1283.651
	2	1193.614	1283.787
13RFP800855.las	1	1162.188	1207.296
	2	1162.005	1206.308
13RFP800870.las	1	1148.566	1196.305
	2	1148.44	1196.221
13RFP800885.las	1	1127.198	1185.807
	2	1127.046	1185.872
	7	1017.95	1027.093
13RFP800900.las	1	1112.384	1161.107
	2	1112.687	1159.843
13RFP800915.las	1	1094.9	1130.379
	2	1094.778	1130.197
	7	1051.781	1051.781
13RFP800930.las			

DPH-1.4 Report on Elevation by Class for Tiled Data - continued

File	Class	Z Min	Z Max
	1	1078.755	1123.274
	2	1078.631	1122.204
13RFP800945.las	1	1065.116	1096.16
	2	1064.951	1096.115
	7	852.344	1014.849
13RFP800960.las	1	1048.91	1081.377
	2	1048.761	1078.125
	7	851.808	1010.923
13RFP800975.las	1	1031.959	1097.937
	2	1031.825	1059.914
	7	848.465	1013.136
13RFP800990.las	1	1015.493	1051.48
	2	1015.121	1037.862
	7	849.386	1000.895
13RFP815465.las	1	1257.38	1282.594
	2	1256.758	1282.309
13RFP815480.las	1	1269.319	1342.634
	2	1270.519	1336.655
13RFP815495.las	1	1291.07	1406.238
	2	1290.985	1404.847
	7	1236.492	1295.977
13RFP815510.las	1	1308.128	1392.326
	2	1307.994	1395.203
13RFP815525.las	1	1297.543	1333.305
	2	1299.109	1336.409
13RFP815540.las	1	1296.848	1310.524
	2	1296.784	1310.51
13RFP815555.las	1	1300.102	1346.993
	2	1300	1346.499
	7	1287.402	1287.402
13RFP815570.las	1	1312.462	1353.359
	2	1312.026	1349.711
13RFP815585.las	1	1341.646	1390.854
	2	1341.561	1388.909
	7	1353.25	1371.914

DPH-1.4 Report on Elevation by Class for Tiled Data - continued

File	Class	Z Min	Z Max
13RFP815600.las	1	1368.797	1451.351
	2	1368.535	1450.638
	7	1370.767	1377.686
13RFP815615.las	1	1415.752	1721.205
	2	1415.507	1722.462
	7	1661.226	1671.359
13RFP815630.las	1	1614.156	1722.013
	2	1613.967	1715.402
	7	1660.716	1670.844
13RFP815645.las	1	1549.125	1685.883
	2	1549.004	1687.61
	7	1601.51	1669.639
13RFP815660.las	1	1542.34	1684.924
	2	1542.163	1683.527
	7	1596.819	1596.819
13RFP815675.las	1	1508.079	1648.53
	2	1508.026	1648.554
13RFP815690.las	1	1435.721	1614.96
	2	1435.217	1612.653
13RFP815705.las	1	1400.77	1556.998
	2	1399.821	1558.738
13RFP815720.las	1	1350.959	1489.818
	2	1350.445	1489.272
	7	1389.419	1391.981
13RFP815735.las	1	1325.97	1445.151
	2	1325.871	1445.269
13RFP815750.las	1	1306.385	1399.082
	2	1305.986	1400.914
13RFP815765.las	1	1285.47	1403.349
	2	1285.38	1403.289
	7	1381.417	1381.833
13RFP815780.las	1	1266.695	1372.313
	2	1266.435	1370.723
13RFP815795.las	1	1243.357	1328.438
	2	1243.257	1327.624

DPH-1.4 Report on Elevation by Class for Tiled Data - continued

File	Class	Z Min	Z Max
	18	1411.179	1411.244
13RFP815810.las	1	1239.967	1323.071
	2	1239.857	1321.63
13RFP815825.las	1	1204.539	1271.419
	2	1204.458	1270.293
13RFP815840.las	1	1184.716	1239.275
	2	1184.373	1239.219
13RFP815855.las	1	1168.024	1205.947
	2	1167.878	1204.607
13RFP815870.las	1	1145.904	1172.2
	2	1145.744	1171.482
13RFP815885.las	1	1128.096	1156.446
	2	1127.993	1154.575
13RFP815900.las	1	1116.178	1173.093
	2	1115.986	1172.289
13RFP815915.las	1	1111.148	1155.044
	2	1111.021	1154.078
13RFP815930.las	1	1094.229	1149.387
	2	1094.137	1148.847
13RFP815945.las	1	1078.148	1135.902
	2	1078.013	1136.045
	7	1023.344	1023.344
13RFP815960.las	1	1060.051	1135.037
	2	1059.811	1134.462
	7	1013.088	1013.088
	18	1300.076	1310.95
13RFP815975.las	1	1037.996	1084.296
	2	1037.839	1081.699
	7	854.484	1016.368
13RFP815990.las	1	1019.845	1070.33
	2	1019.666	1062.938
	7	849.399	1011.04
13RFP830465.las	1	1257.73	1285.134
	2	1257.656	1284.787

DPH-1.4 Report on Elevation by Class for Tiled Data - continued

File	Class	Z Min	Z Max
13RFP830480.las	1	1273.58	1395.808
	2	1273.234	1395.783
13RFP830495.las	1	1300.738	1398.089
	2	1299.942	1398.145
	7	1301.842	1324.712
13RFP830510.las	1	1319.593	1387.381
	2	1319.027	1387.482
13RFP830525.las	1	1299.885	1382.42
	2	1299.813	1382.42
13RFP830540.las	1	1290.8	1336.07
	2	1292.263	1335.326
13RFP830555.las	1	1288.328	1318.262
	2	1288.116	1318.11
13RFP830570.las	1	1300.524	1344.463
	2	1299.977	1343.765
13RFP830585.las	1	1316.763	1369.938
	2	1315.755	1368.79
13RFP830600.las	1	1337.379	1431.452
	2	1336.911	1432.214
	7	1345.83	1364.791
13RFP830615.las	1	1360.735	1694.394
	2	1360.525	1694.383
	7	1374.745	1384.773
13RFP830630.las	1	1433.554	1696.551
	2	1432.713	1696.48
13RFP830645.las	1	1535.176	1703.648
	2	1534.832	1685.232
	7	1541.367	1564.967
13RFP830660.las	1	1510.124	1633.779
	2	1509.934	1633.871
	7	1403.139	1538.805
13RFP830675.las	1	1481.657	1617.958
	2	1481.036	1617.93
	7	1542.775	1546.467
13RFP830690.las			

DPH-1.4 Report on Elevation by Class for Tiled Data - continued

File	Class	Z Min	Z Max
	1	1439.088	1565.13
	2	1439.019	1562.925
13RFP830705.las	1	1402.214	1528.891
	2	1402.029	1528.937
	7	1424.629	1433.695
13RFP830720.las	1	1368.074	1478.158
	2	1367.49	1472.524
	7	1398.637	1398.637
13RFP830735.las	1	1336.457	1473.121
	2	1335.857	1472.101
	7	1356.075	1368.672
13RFP830750.las	1	1313.03	1438.159
	2	1312.212	1438.078
13RFP830765.las	1	1283.261	1390.339
	2	1282.624	1390.314
13RFP830780.las	1	1262.47	1364.246
	2	1262.326	1363.195
	7	1345.671	1345.671
13RFP830795.las	1	1232.811	1296.45
	2	1232.644	1296.49
	7	1233.134	1233.134
13RFP830810.las	1	1221.542	1268.458
	2	1221.404	1267.04
13RFP830825.las	1	1212.846	1259.608
	2	1212.775	1257.328
	7	1052.743	1052.743
13RFP830840.las	1	1188.278	1259.457
	2	1188.161	1259.053
	7	1225.757	1225.757
13RFP830855.las	1	1165.654	1207.019
	2	1165.429	1205.815
13RFP830870.las	1	1147.567	1177.946
	2	1147.48	1177.108
13RFP830885.las	1	1141.507	1193.771
	2	1141.401	1192.499

DPH-1.4 Report on Elevation by Class for Tiled Data - continued

File	Class	Z Min	Z Max
13RFP830900.las	1	1130.422	1186.903
	2	1130.187	1186.386
13RFP830915.las	1	1108.882	1166.082
	2	1108.691	1165.928
13RFP830930.las	1	1095.182	1145.576
	2	1094.948	1144.511
13RFP830945.las	1	1096.918	1148.629
	2	1096.324	1147.19
13RFP830960.las	1	1081.963	1174.79
	2	1081.696	1175.131
13RFP830975.las	1	1056.472	1096.552
	2	1056.402	1096.296
	7	854.775	1014.479
	18	1308.301	1308.301
13RFP830990.las	1	1031.949	1094.394
	2	1031.716	1093.669
	7	853.074	1004.687
13RFP845465.las	1	1257.379	1285.874
	2	1257.093	1284.603
13RFP845480.las	1	1266.249	1400.255
	2	1265.514	1309.193
13RFP845495.las	1	1277.398	1323.827
	2	1277.732	1324.174
13RFP845510.las	1	1291.68	1337.241
	2	1291.179	1337.493
13RFP845525.las	1	1301.165	1364.048
	2	1301.937	1363.236
13RFP845540.las	1	1294.747	1373.532
	2	1294.856	1373.552
	7	1354.221	1359.543
13RFP845555.las	1	1281.797	1324.12
	2	1281.35	1327.713
13RFP845570.las	1	1285.287	1317.363
	2	1284.67	1315.988

DPH-1.4 Report on Elevation by Class for Tiled Data - continued

File	Class	Z Min	Z Max
13RFP845585.las	1	1295.221	1339.095
	2	1294.513	1337.017
13RFP845600.las	1	1310	1362.465
	2	1309.327	1360.457
	7	1332.612	1333.99
13RFP845615.las	1	1328.974	1478.124
	2	1328.738	1474.03
	7	1333.374	1349.528
13RFP845630.las	1	1356.765	1653.777
	2	1356.279	1654.363
13RFP845645.las	1	1412.131	1685.41
	2	1411.753	1683.814
13RFP845660.las	1	1486.911	1670.13
	2	1486.359	1667.052
	7	1528.784	1549.12
13RFP845675.las	1	1449.62	1581.498
	2	1449.365	1581.771
13RFP845690.las	1	1417.999	1579.782
	2	1417.053	1562.676
13RFP845705.las	1	1376.202	1498.024
	2	1375.691	1496.382
	7	1402.82	1402.978
13RFP845720.las	1	1372.243	1480.997
	2	1371.834	1479.439
13RFP845735.las	1	1341.57	1471.209
	2	1341.36	1471.134
	7	1263.653	1347.615
13RFP845750.las	1	1309.944	1488.852
	2	1309.379	1400.039
	7	1339.275	1349.826
13RFP845765.las	1	1281.285	1385.616
	2	1281.063	1384.476
13RFP845780.las	1	1251.447	1340.835
	2	1251.083	1337.267
13RFP845795.las			

DPH-1.4 Report on Elevation by Class for Tiled Data - continued

File	Class	Z Min	Z Max
	1	1226.597	1316.697
	2	1226.541	1316.469
13RFP845810.las	1	1203.284	1278.139
	2	1203.192	1277.177
	7	1088.199	1185.9
13RFP845825.las	1	1195.816	1243.839
	2	1195.767	1242.261
13RFP845840.las	1	1186.405	1294.778
	2	1186.205	1294.738
13RFP845855.las	1	1166.299	1232.332
	2	1166.168	1231.997
	7	1065.395	1149.71
13RFP845870.las	1	1142.578	1178.241
	2	1142.146	1177.41
13RFP845885.las	1	1137.767	1199.081
	2	1137.197	1198.383
13RFP845900.las	1	1130.863	1187.864
	2	1130.54	1188.665
	7	1058.057	1068.589
13RFP845915.las	1	1110.872	1183.697
	2	1110.571	1183.858
13RFP845930.las	1	1083.234	1114.37
	2	1082.813	1113.689
13RFP845945.las	1	1069.375	1111.517
	2	1069.067	1110.664
13RFP845960.las	1	1062.769	1119.81
	2	1062.467	1120.245
	7	976.395	976.395
	18	1310.672	1310.672
13RFP845975.las	1	1058.566	1099.214
	2	1058.169	1098.987
	7	843.047	1028.352
13RFP845990.las	1	1052.005	1118.667
	2	1051.413	1119.493
	7	846.896	847.643

DPH-1.4 Report on Elevation by Class for Tiled Data - continued

File	Class	Z Min	Z Max
	18	1312.664	1312.664
13RFP860465.las	1	1260.288	1293.213
	2	1260.029	1292.206
13RFP860480.las	1	1267.955	1306.41
	2	1268.232	1305.836
13RFP860495.las	1	1274.586	1310.053
	2	1274.173	1309.135
13RFP860510.las	1	1283.955	1330.488
	2	1283.833	1334.062
13RFP860525.las	1	1302.712	1333.326
	2	1302.556	1333.337
	7	1314.801	1315.383
13RFP860540.las	1	1289.451	1433.734
	2	1291.462	1381.156
	7	1221.227	1237.067
13RFP860555.las	1	1279.055	1327.461
	2	1278.491	1327.627
13RFP860570.las	1	1273.466	1303.292
	2	1273.615	1295.349
	7	1274.074	1281.385
13RFP860585.las	1	1276.823	1309.704
	2	1278.991	1309.299
13RFP860600.las	1	1290.623	1403.009
	2	1291.032	1328.861
13RFP860615.las	1	1315.311	1359.107
	2	1314.531	1356.373
	7	1325.413	1331.212
13RFP860630.las	1	1341.925	1455.693
	2	1339.903	1452.701
	7	1328.225	1348.595
13RFP860645.las	1	1361.581	1605.226
	2	1360.488	1605.532
13RFP860660.las	1	1436.613	1601.563
	2	1436.104	1601.447

DPH-1.4 Report on Elevation by Class for Tiled Data - continued

File	Class	Z Min	Z Max
	7	1499.067	1499.756
13RFP860675.las	1	1418.205	1596.371
	2	1417.708	1594.38
	7	1530.775	1532.181
13RFP860690.las	1	1404.341	1547.23
	2	1403.581	1545.941
13RFP860705.las	1	1366.71	1492.461
	2	1365.565	1492.387
13RFP860720.las	1	1345.502	1459.13
	2	1344.675	1457.885
13RFP860735.las	1	1329.256	1433.468
	2	1328.923	1432.752
	7	1345.247	1359.061
13RFP860750.las	1	1301.643	1421.799
	2	1301.205	1421.887
	7	1338.84	1353.753
13RFP860765.las	1	1272.702	1383.26
	2	1274.834	1378.486
13RFP860780.las	1	1258.332	1363.594
	2	1258.21	1361.885
	7	1258.157	1258.157
13RFP860795.las	1	1225.544	1319.965
	2	1225.365	1319.551
13RFP860810.las	1	1204.815	1293.121
	2	1204.699	1292.729
13RFP860825.las	1	1186.737	1265.609
	2	1186.606	1265.484
13RFP860840.las	1	1168.113	1242.574
	2	1167.749	1242.162
13RFP860855.las	1	1157.485	1210.943
	2	1157.274	1210.79
13RFP860870.las	1	1141.846	1189.752
	2	1141.504	1188.916
13RFP860885.las			

DPH-1.4 Report on Elevation by Class for Tiled Data - continued

File	Class	Z Min	Z Max
	1	1123.934	1153.185
	2	1123.681	1152.968
13RFP860900.las	1	1110.53	1163.217
	2	1110.476	1143.695
13RFP860915.las	1	1099.636	1151.711
	2	1099.384	1150.621
	7	985.33	1033.114
13RFP860930.las	1	1082.166	1139.514
	2	1081.97	1138.946
13RFP860945.las	1	1069.188	1121.566
	2	1069.008	1089.025
13RFP860960.las	1	1060.319	1077.347
	2	1059.962	1074.267
	7	842.736	1061.132
13RFP860975.las	1	1048.668	1086.175
	2	1048.496	1064.592
	7	851.51	1003.522
13RFP860990.las	1	1036.562	1101.315
	2	1036.331	1075.317
	7	845.632	1002.183
13RFP875465.las	1	1279.39	1407.534
	2	1281.279	1407.203
13RFP875480.las	1	1286.561	1337.458
	2	1287.688	1337.534
13RFP875495.las	1	1291.774	1336.732
	2	1293.07	1335.264
13RFP875510.las	1	1303.82	1415.975
	2	1303.66	1415.957
	7	1322.777	1325.311
13RFP875525.las	1	1313.189	1406.74
	2	1314.962	1407.851
	7	1242.48	1327.373
13RFP875540.las	1	1293.257	1385.395
	2	1292.894	1385.465
13RFP875555.las			

DPH-1.4 Report on Elevation by Class for Tiled Data - continued

File	Class	Z Min	Z Max
	1	1281.054	1346.982
	2	1283.305	1347.594
13RFP875570.las	1	1268.701	1323.701
	2	1270.652	1324.254
13RFP875585.las	1	1267.4	1290.852
	2	1269.29	1291.125
13RFP875600.las	1	1273.049	1316.201
	2	1275.334	1315.012
13RFP875615.las	1	1293.109	1342.028
	2	1292.4	1339.912
13RFP875630.las	1	1311.705	1363.725
	2	1314.014	1360.637
	7	1309.75	1330.46
13RFP875645.las	1	1340.931	1517.657
	2	1340.549	1502.919
	7	1324.907	1438.644
13RFP875660.las	1	1392.497	1591.919
	2	1391.938	1589.683
	7	1501.893	1501.893
13RFP875675.las	1	1407.477	1563.911
	2	1407.314	1563.784
	7	1488.319	1501.421
13RFP875690.las	1	1380.927	1511.144
	2	1379.942	1510.602
13RFP875705.las	1	1353.793	1475.601
	2	1353.366	1456.442
13RFP875720.las	1	1345.101	1463.231
	2	1344.372	1460.496
13RFP875735.las	1	1321.592	1432.898
	2	1321.175	1432.227
	7	1313.254	1313.254
13RFP875750.las	1	1311.238	1427.723
	2	1310.736	1424.539
	7	1310.554	1331.796
13RFP875765.las			

DPH-1.4 Report on Elevation by Class for Tiled Data - continued

File	Class	Z Min	Z Max
	1	1285.006	1375.885
	2	1284.904	1372.307
	7	1308.88	1321.207
13RFP875780.las	1	1245.023	1330.661
	2	1244.684	1329.938
	7	1237.443	1237.575
13RFP875795.las	1	1231.63	1315.681
	2	1231.461	1314.788
13RFP875810.las	1	1213.65	1301.039
	2	1213.565	1300.779
13RFP875825.las	1	1195.219	1257.98
	2	1195.165	1257.693
	7	1097.92	1097.92
13RFP875840.las	1	1178.763	1242.808
	2	1178.416	1242.01
13RFP875855.las	1	1154.239	1199.308
	2	1153.79	1198.867
13RFP875870.las	1	1135.014	1168.604
	2	1135.978	1168.557
13RFP875885.las	1	1123.876	1221.941
	2	1123.124	1151.422
	7	938.545	949.266
13RFP875900.las	1	1110.155	1178.756
	2	1109.961	1132.127
	7	954.87	1103.281
13RFP875915.las	1	1099.41	1119.402
	2	1099.307	1117.74
13RFP875930.las	1	1085.976	1108.254
	2	1085.448	1102.021
	7	1077.839	1077.839
13RFP875945.las	1	1074.153	1091.852
	2	1073.922	1090.778
13RFP875960.las	1	1061.267	1077.706
	2	1060.932	1075.153
13RFP875975.las			

DPH-1.4 Report on Elevation by Class for Tiled Data - continued

File	Class	Z Min	Z Max
	1	1047.275	1171.595
	2	1047.012	1063.497
	7	839.563	1033.207
13RFP875990.las	1	1034.857	1061.532
	2	1034.206	1049.164
	7	842.808	1004.465
13RFP890480.las	1	1310.809	1427.945
	2	1310.152	1428.003
	7	1339.155	1352.545
13RFP890495.las	1	1313.837	1467.659
	2	1313.503	1467.568
	7	1331.928	1344.015
13RFP890510.las	1	1326.545	1453.886
	2	1325.695	1453.87
	7	1326.999	1344.425
13RFP890525.las	1	1310.246	1352.241
	2	1310.151	1350.119
	7	1329.546	1341.897
13RFP890540.las	1	1299.151	1324.133
	2	1298.932	1322.864
13RFP890555.las	1	1286.571	1307.417
	2	1286.517	1307.115
	7	1243.835	1243.835
13RFP890570.las	1	1270.422	1299.351
	2	1272.042	1299.091
	7	1195.689	1195.689
13RFP890585.las	1	1264.107	1275.037
	2	1263.712	1275.447
13RFP890600.las	1	1267.971	1291.094
	2	1267.688	1292.419
13RFP890615.las	1	1282.072	1415.983
	2	1281.406	1314.035
13RFP890630.las	1	1300.01	1340.578
	2	1298.96	1340.56
	7	1311.433	1326.008
13RFP890645.las			

DPH-1.4 Report on Elevation by Class for Tiled Data - continued

File	Class	Z Min	Z Max
	1	1327.133	1465.01
	2	1326.75	1463.254
	7	1243.821	1269.44
13RFP890660.las	1	1355.913	1577.603
	2	1355.696	1578.157
13RFP890675.las	1	1430.901	1554.826
	2	1430.114	1555.26
	7	1503.784	1503.784
13RFP890690.las	1	1380.352	1499.756
	2	1379.825	1499.752
13RFP890705.las	1	1349.098	1458.469
	2	1348.507	1458.868
13RFP890720.las	1	1322.357	1404.69
	2	1321.627	1405.201
13RFP890735.las	1	1308.855	1414.155
	2	1307.907	1410.594
	7	1324.294	1325.182
13RFP890750.las	1	1287.174	1417.398
	2	1286.378	1414.056
13RFP890765.las	1	1282.981	1393.66
	2	1284.641	1391.786
	7	1322.445	1331.097
13RFP890780.las	1	1246.16	1370.665
	2	1246.733	1369.852
13RFP890795.las	1	1215.416	1263.153
	2	1215.332	1262.103
13RFP890810.las	1	1201.744	1246.372
	2	1201.653	1245.374
13RFP890825.las	1	1185.929	1247.482
	2	1185.796	1247.32
13RFP890840.las	1	1175.777	1223.645
	2	1175.346	1223.846
	7	1087.521	1141.495
13RFP890855.las	1	1163.62	1192.662

DPH-1.4 Report on Elevation by Class for Tiled Data - continued

File	Class	Z Min	Z Max
	2	1162.956	1192.903
	7	1096.558	1096.558
13RFP890870.las	1	1146.416	1171.249
	2	1146.014	1170.405
	7	1008.939	1113.791
13RFP890885.las	1	1132.077	1152.343
	2	1131.813	1150.215
	7	1032.903	1032.903
13RFP890900.las	1	1111.935	1182.647
	2	1111.567	1137.508
	7	1000.522	1094.681
13RFP890915.las	1	1096.811	1118.464
	2	1096.123	1117.255
	7	996.224	1084.493
13RFP890930.las	1	1083.562	1107.846
	2	1083.466	1101.922
13RFP890945.las	1	1069.378	1088.807
	2	1069.055	1088.546
	18	1264.004	1264.004
13RFP890960.las	1	1053.863	1086.788
	2	1053.737	1085.842
13RFP890975.las	1	1043.151	1089.553
	2	1042.843	1063.514
	7	836.695	995.595
13RFP890990.las	1	1032.157	1060.297
	2	1031.86	1049.656
	7	835.188	991.933
13RFP905480.las	1	1313.39	1389.128
	2	1312.605	1389.005
	7	1317.611	1322.939
13RFP905495.las	1	1330.595	1400.943
	2	1329.824	1400.223
13RFP905510.las	1	1331.289	1387.485
	2	1330.863	1386.297
	7	1321.517	1327.757
13RFP905525.las			

DPH-1.4 Report on Elevation by Class for Tiled Data - continued

File	Class	Z Min	Z Max
	1	1316.817	1432.45
	2	1316.444	1432.789
	7	1308.613	1322.991
13RFP905540.las	1	1296.638	1362.971
	2	1296.403	1363.007
	7	1307.999	1318.234
13RFP905555.las	1	1280.287	1346.379
	2	1280.804	1346.297
13RFP905570.las	1	1267.859	1288.203
	2	1268.963	1287.027
13RFP905585.las	1	1258.048	1272.373
	2	1258.732	1272.808
13RFP905600.las	1	1258.727	1284.378
	2	1260.384	1281.528
13RFP905615.las	1	1275.156	1301.166
	2	1276.491	1301.455
13RFP905630.las	1	1294.999	1327.573
	2	1295.236	1326.864
13RFP905645.las	1	1321.333	1366.991
	2	1321.24	1366.14
	7	1342.005	1343.485
13RFP905660.las	1	1352.384	1561.761
	2	1352.132	1562.452
	7	1340.448	1344.925
13RFP905675.las	1	1430.022	1564.89
	2	1429.855	1565.724
13RFP905690.las	1	1395.895	1523.396
	2	1395.795	1523.153
13RFP905705.las	1	1354.324	1544.196
	2	1353.064	1468.042
13RFP905720.las	1	1319.11	1420.033
	2	1319.007	1420.117
13RFP905735.las	1	1296.823	1384.028
	2	1297.582	1383.478

DPH-1.4 Report on Elevation by Class for Tiled Data - continued

File	Class	Z Min	Z Max
	7	1310.117	1326.613
13RFP905750.las	1	1279.08	1361.289
	2	1278.668	1357.088
13RFP905765.las	1	1264.708	1371.733
	2	1264.031	1369.109
	7	1331.526	1331.526
13RFP905780.las	1	1236.66	1322.049
	2	1238.376	1318.603
	7	1132.685	1132.685
13RFP905795.las	1	1221.475	1302.601
	2	1221.351	1301.766
13RFP905810.las	1	1212.684	1341.529
	2	1212.533	1278.495
13RFP905825.las	1	1194.621	1238.535
	2	1194.558	1237.049
	7	1028.912	1196.083
13RFP905840.las	1	1176.962	1210.391
	2	1176.522	1209.779
	7	961.946	1135.138
13RFP905855.las	1	1164.082	1210.034
	2	1163.815	1209.528
13RFP905870.las	1	1145.479	1192.586
	2	1145.291	1191.699
13RFP905885.las	1	1127.789	1150.157
	2	1127.566	1148.771
13RFP905900.las	1	1112.454	1201.164
	2	1112.185	1135.746
13RFP905915.las	1	1098.26	1117.818
	2	1097.54	1116.488
	7	939.669	1095.385
13RFP905930.las	1	1088.906	1170.073
	2	1088.488	1121.653
13RFP905945.las	1	1077.28	1127.124
	2	1076.866	1101.991

DPH-1.4 Report on Elevation by Class for Tiled Data - continued

File	Class	Z Min	Z Max
	7	926.261	1025.226
13RFP905960.las	1	1059.303	1101.226
	2	1059.017	1100.263
13RFP905975.las	1	1039	1075.31
	2	1038.741	1064.651
	7	835.579	837.719
13RFP905990.las	1	1020.994	1053.705
	2	1020.896	1044.445
	7	830.921	993.711
13RFP920480.las	1	1341.037	1431.12
	2	1342.593	1431.945
13RFP920495.las	1	1347.092	1523.837
	2	1347.063	1523.853
13RFP920510.las	1	1337.701	1483.928
	2	1337.248	1479.946
	7	1351.451	1351.451
13RFP920525.las	1	1316.854	1437.683
	2	1316.748	1436.585
13RFP920540.las	1	1296.867	1382.045
	2	1296.778	1384.007
	7	1296.809	1313.131
13RFP920555.las	1	1277.308	1334.981
	2	1277.07	1339.63
13RFP920570.las	1	1264.138	1312.458
	2	1265.997	1311.177
13RFP920585.las	1	1255.569	1278.107
	2	1256.612	1278.214
13RFP920600.las	1	1256.898	1276.906
	2	1256.872	1276.77
13RFP920615.las	1	1273.343	1299.645
	2	1273.312	1297.558
13RFP920630.las	1	1294.652	1324.578
	2	1294.74	1323.884
	7	1310.887	1312.824

DPH-1.4 Report on Elevation by Class for Tiled Data - continued

File	Class	Z Min	Z Max
13RFP920645.las	1	1317.825	1358.015
	2	1317.551	1356.63
	7	1313.021	1340.85
13RFP920660.las	1	1339.511	1536.089
	2	1338.833	1517.362
	7	1343.552	1499.137
13RFP920675.las	1	1411.196	1515.158
	2	1410.994	1517.662
13RFP920690.las	1	1377.929	1484.235
	2	1377.758	1484.276
13RFP920705.las	1	1349.408	1482.184
	2	1348.206	1480.797
13RFP920720.las	1	1338.419	1448.729
	2	1337.517	1447.952
13RFP920735.las	1	1318.397	1426.31
	2	1318.338	1424.315
	7	1312.257	1317.249
13RFP920750.las	1	1287.812	1415.223
	2	1287.415	1411.413
	7	1314.859	1320.74
13RFP920765.las	1	1256.11	1378.727
	2	1255.417	1375.643
13RFP920780.las	1	1244.223	1367.65
	2	1243.661	1367.321
13RFP920795.las	1	1246.608	1321.721
	2	1246.024	1318.438
13RFP920810.las	1	1213.586	1297.596
	2	1213.433	1296.993
	7	1156.137	1156.137
13RFP920825.las	1	1196.148	1258.503
	2	1196.05	1257.547
13RFP920840.las	1	1166.881	1238.788
	2	1166.795	1238.665
	7	999.495	1149.925
13RFP920855.las			

DPH-1.4 Report on Elevation by Class for Tiled Data - continued

File	Class	Z Min	Z Max
	1	1153.677	1177.475
	2	1153.541	1176.885
13RFP920870.las	1	1143.326	1192.568
	2	1143.037	1192.008
	18	1368.876	1368.876
13RFP920885.las	1	1122.079	1159.312
	2	1121.857	1158.464
13RFP920900.las	1	1108.096	1135.599
	2	1107.834	1134.558
	7	996.172	996.172
13RFP920915.las	1	1093.11	1116.528
	2	1092.877	1114.294
	7	956.311	956.311
13RFP920930.las	1	1080.818	1119.995
	2	1080.656	1116.33
13RFP920945.las	1	1076.255	1106.903
	2	1076.018	1101.649
13RFP920960.las	1	1064.576	1163.786
	2	1064.469	1104.647
13RFP920975.las	1	1039.849	1072.427
	2	1039.684	1069.056
	7	832.143	832.883
13RFP920990.las	1	1020.416	1105.7
	2	1019.89	1042.463
	7	831.653	1007.69
13RFP935480.las	1	1380.034	1558.23
	2	1379.857	1558.086
	7	1318.814	1330.315
13RFP935495.las	1	1399.843	1627.575
	2	1399.209	1627.103
	7	1495.785	1495.886
13RFP935510.las	1	1351.36	1523.901
	2	1349.919	1521.797
13RFP935525.las	1	1327.181	1459.942
	2	1326.303	1459.388

DPH-1.4 Report on Elevation by Class for Tiled Data - continued

File	Class	Z Min	Z Max
	7	1251.105	1255.518
13RFP935540.las	1	1291.621	1359.278
	2	1291.065	1359.109
	7	1298.58	1317.543
13RFP935555.las	1	1276.539	1316.747
	2	1277.823	1315.021
	7	1293.207	1298.858
13RFP935570.las	1	1261.123	1323.461
	2	1262.262	1322.115
13RFP935585.las	1	1250.256	1294.811
	2	1252.674	1293.983
13RFP935600.las	1	1250.531	1299.138
	2	1252.797	1274.79
13RFP935615.las	1	1266.652	1299.413
	2	1268.125	1297.27
	7	1190.204	1194.774
13RFP935630.las	1	1287.979	1340.789
	2	1289.312	1339.626
13RFP935645.las	1	1312.176	1423.75
	2	1310.798	1422.081
	7	1314.881	1327.113
13RFP935660.las	1	1334.727	1518.668
	2	1334.162	1517.545
	7	1323.407	1326.689
13RFP935675.las	1	1368.144	1510.477
	2	1368.021	1511.601
13RFP935690.las	1	1400.133	1517.07
	2	1399.72	1516.467
13RFP935705.las	1	1392.361	1493.93
	2	1391.091	1489.005
	7	1321.685	1321.685
13RFP935720.las	1	1351.038	1460.017
	2	1350.949	1459.592
	7	1399.508	1399.508
13RFP935735.las			

DPH-1.4 Report on Elevation by Class for Tiled Data - continued

File	Class	Z Min	Z Max
	1	1318.408	1418.957
	2	1317.29	1415.939
	7	1320.258	1323.336
13RFP935750.las	1	1294.583	1404.595
	2	1295.676	1400.918
	7	1316.459	1328.522
13RFP935765.las	1	1285.312	1378.693
	2	1284.79	1374.225
	7	1315.377	1324.688
13RFP935780.las	1	1263.336	1365.495
	2	1263.444	1361.631
	7	1307.18	1325.102
13RFP935795.las	1	1239.765	1358.867
	2	1239.551	1332.258
	7	1152.667	1162.154
13RFP935810.las	1	1203.656	1300.038
	2	1203.571	1298.885
	7	1198.871	1205.331
13RFP935825.las	1	1176.158	1234.455
	2	1176.057	1234.389
	7	1183.66	1190.808
13RFP935840.las	1	1155.943	1218.496
	2	1154.97	1217.824
13RFP935855.las	1	1137.877	1169.892
	2	1137.768	1166.973
13RFP935870.las	1	1129.369	1169.077
	2	1128.875	1164.522
13RFP935885.las	1	1124.469	1163.329
	2	1124.079	1162.924
13RFP935900.las	1	1109.565	1163.642
	2	1109.3	1162.542
13RFP935915.las	1	1093.134	1143.033
	2	1092.847	1142.18
13RFP935930.las	1	1077.344	1100.858
	2	1077.06	1098.879

DPH-1.4 Report on Elevation by Class for Tiled Data - continued

File	Class	Z Min	Z Max
13RFP935945.las	1	1064.473	1096.002
	2	1064.145	1087.704
13RFP935960.las	1	1054.791	1093.085
	2	1054.591	1091.737
13RFP935975.las	1	1040.64	1072.625
	2	1040.226	1070.997
	7	831.835	990.347
13RFP935990.las	1	1027.143	1055.969
	2	1026.788	1044.697
	7	831.213	988.113
13RFP950480.las	1	1409.229	1505.683
	2	1408.818	1505.135
13RFP950495.las	1	1398.796	1615.721
	2	1397.48	1613.529
	7	1516.622	1516.622
13RFP950510.las	1	1344.868	1451.803
	2	1344.808	1449.74
	7	1332.126	1348.775
13RFP950525.las	1	1319.183	1369.517
	2	1319.18	1368.543
	7	1327.192	1338.364
13RFP950540.las	1	1304.667	1406.185
	2	1304.111	1406.981
	7	1325.12	1344.524
13RFP950555.las	1	1279.276	1328.569
	2	1279.384	1314.927
13RFP950570.las	1	1262.479	1393.996
	2	1262.401	1392.608
13RFP950585.las	1	1248.635	1322.254
	2	1249.594	1323.811
13RFP950600.las	1	1246.602	1270.814
	2	1245.821	1269.437
13RFP950615.las	1	1260.737	1291.665
	2	1260.075	1289.462
13RFP950630.las			

DPH-1.4 Report on Elevation by Class for Tiled Data - continued

File	Class	Z Min	Z Max
	1	1282.587	1499.425
	2	1281.931	1499.532
	7	1343.871	1351.598
13RFP950645.las	1	1333.453	1565.731
	2	1333.376	1560.845
	7	1320.215	1487.073
13RFP950660.las	1	1363.894	1514.311
	2	1363.741	1510.925
13RFP950675.las	1	1364.463	1491.001
	2	1364.284	1487.808
	7	1309.369	1309.369
13RFP950690.las	1	1380.103	1510.646
	2	1379.974	1508.272
13RFP950705.las	1	1390.628	1498.266
	2	1390.436	1497.738
13RFP950720.las	1	1350.581	1455.448
	2	1352.085	1451.527
13RFP950735.las	1	1325.467	1419.737
	2	1327.738	1416.936
	7	1338.995	1355.848
13RFP950750.las	1	1288.12	1399.174
	2	1288.207	1395.745
	7	1343.509	1352.672
13RFP950765.las	1	1264.38	1360.451
	2	1264.29	1357.482
13RFP950780.las	1	1249.876	1346.243
	2	1249.715	1343.415
	7	1324.622	1335.779
13RFP950795.las	1	1234.91	1311.179
	2	1234.809	1311.148
13RFP950810.las	1	1199.75	1277.847
	2	1199.647	1277.745
	7	1082.924	1082.924
13RFP950825.las	1	1165.851	1237.963
	2	1165.702	1237.669

DPH-1.4 Report on Elevation by Class for Tiled Data - continued

File	Class	Z Min	Z Max
	7	1178.243	1196.396
13RFP950840.las	1	1144.321	1184.426
	2	1143.74	1184.548
	7	1152.693	1152.693
13RFP950855.las	1	1132.021	1157.284
	2	1130.964	1156.534
13RFP950870.las	1	1115.988	1141.475
	2	1115.761	1140.028
13RFP950885.las	1	1110.603	1135.317
	2	1110.318	1134.788
	7	960.485	960.485
13RFP950900.las	1	1110.87	1168.453
	2	1110.528	1167.911
	18	1358.3	1358.3
13RFP950915.las	1	1099.279	1150.089
	2	1098.66	1149.348
	7	1097.077	1097.077
13RFP950930.las	1	1077.614	1115.299
	2	1077.394	1108.811
13RFP950945.las	1	1063.165	1086.893
	2	1062.915	1085.739
13RFP950960.las	1	1050.616	1084.659
	2	1050.524	1083.736
	7	841.51	841.51
13RFP950975.las	1	1040.911	1067.472
	2	1040.551	1066.637
	7	833.463	994.121
13RFP950990.las	1	1032.024	1058.144
	2	1031.907	1047.669
	7	835.983	992.32
13RFP965480.las	1	1386.81	1547.504
	2	1386.467	1546.844
13RFP965495.las	1	1378.294	1577.698
	2	1377.866	1574.466
	7	1299.853	1373.12

DPH-1.4 Report on Elevation by Class for Tiled Data - continued

File	Class	Z Min	Z Max
13RFP965510.las	1	1340.628	1546.757
	2	1340.169	1544.883
	7	1340.585	1355.517
13RFP965525.las	1	1306.664	1406.485
	2	1306.043	1404.134
13RFP965540.las	1	1296.898	1386.105
	2	1296.648	1384.851
	7	1252.134	1344.223
13RFP965555.las	1	1297.48	1346.648
	2	1297.016	1345.768
13RFP965570.las	1	1298.911	1462.797
	2	1296.995	1463.665
	7	1339.806	1347.497
13RFP965585.las	1	1252.803	1396.644
	2	1252.314	1398.534
	7	1322.802	1334.897
13RFP965600.las	1	1238.064	1335.371
	2	1238.119	1260.166
13RFP965615.las	1	1247.661	1285.978
	2	1247.48	1282.078
13RFP965630.las	1	1272.359	1503.21
	2	1272.693	1493.625
	7	1242.466	1344.783
13RFP965645.las	1	1387.688	1583.385
	2	1386.29	1505.264
13RFP965660.las	1	1380.525	1587.571
	2	1380.137	1518.403
	7	1500.524	1500.524
13RFP965675.las	1	1378.594	1518.015
	2	1378.469	1514.868
13RFP965690.las	1	1349.78	1459.746
	2	1349.523	1456.733
13RFP965705.las	1	1351.147	1481.719
	2	1350.757	1481.397
13RFP965720.las			

DPH-1.4 Report on Elevation by Class for Tiled Data - continued

File	Class	Z Min	Z Max
	1	1343.618	1454.226
	2	1342.856	1451.646
	7	1335.087	1335.087
13RFP965735.las	1	1312.489	1406.066
	2	1311.747	1402.531
	7	1235.521	1316.867
13RFP965750.las	1	1292.513	1389.601
	2	1292.371	1386.612
	7	1329.579	1338.956
13RFP965765.las	1	1270.353	1353.275
	2	1270.268	1350.644
	7	1332.464	1337.708
13RFP965780.las	1	1239.748	1337.837
	2	1240.637	1334.522
	7	1216.481	1249.026
13RFP965795.las	1	1216.53	1305.877
	2	1216.469	1305.737
	7	1216.7	1216.7
13RFP965810.las	1	997.513	1398.42
	2	1197.287	1285.265
13RFP965825.las	1	988.058	1398.782
	2	1167.09	1203.83
13RFP965840.las	1	1149.768	1200.24
	2	1149.545	1200.633
13RFP965855.las	1	1139.981	1186.996
	2	1139.784	1186.699
13RFP965870.las	1	1115.83	1175.819
	2	1114.811	1175.192
13RFP965885.las	1	1100.801	1138.273
	2	1100.56	1137.455
	7	983.328	983.328
13RFP965900.las	1	1098.683	1144.433
	2	1098.346	1142.92
13RFP965915.las	1	1097.057	1145.007
	2	1096.919	1138.831

DPH-1.4 Report on Elevation by Class for Tiled Data - continued

File	Class	Z Min	Z Max
13RFP965930.las	1	1074.54	1102.07
	2	1074.136	1101.23
13RFP965945.las	1	1054.747	1080.719
	2	1054.549	1079.917
13RFP965960.las	1	1046.582	1088.998
	2	1046.338	1088.148
	7	838.489	999.826
13RFP965975.las	1	1041.183	1075.052
	2	1040.993	1065.758
	7	837.001	995.753
	18	1289.12	1289.12
13RFP965990.las	1	1031.468	1055.674
	2	1031.414	1045.624
	7	840.317	994.872
13RFP980480.las	1	1391.666	1649.378
	2	1390.252	1541.792
13RFP980495.las	1	1347.043	1525.028
	2	1346.468	1525.583
	7	1338.532	1347.012
13RFP980510.las	1	1340.131	1523.554
	2	1339.852	1523.234
	7	1335.104	1353.952
13RFP980525.las	1	1306.037	1391.719
	2	1305.677	1390.895
	7	1331.655	1342.852
13RFP980540.las	1	1281.06	1437.494
	2	1280.892	1343.837
13RFP980555.las	1	1278.607	1342.996
	2	1279.268	1341.883
	7	1257.862	1257.961
13RFP980570.las	1	1272.445	1457.365
	2	1271.866	1455.88
13RFP980585.las	1	1236.74	1423.323
	2	1235.53	1423.523
13RFP980600.las	1	1228.696	1346.297

DPH-1.4 Report on Elevation by Class for Tiled Data - continued

File	Class	Z Min	Z Max
	2	1230.462	1254.356
13RFP980615.las	1	1238.61	1276.838
	2	1238.886	1275.046
	7	1239.144	1239.144
13RFP980630.las	1	1270.979	1496.117
	2	1270.862	1493.404
	7	1323.569	1436.871
13RFP980645.las	1	1314.48	1498.477
	2	1313.669	1495.141
	7	1414.11	1419.033
13RFP980660.las	1	1346.286	1478.977
	2	1345.854	1475.653
13RFP980675.las	1	1355.715	1481.265
	2	1355.179	1478.682
	7	1346.666	1352.54
13RFP980690.las	1	1337.531	1461.364
	2	1340.542	1457.984
	7	1335.146	1351.355
13RFP980705.las	1	1318.189	1402.378
	2	1318.037	1400.476
13RFP980720.las	1	1313.578	1428.544
	2	1313.232	1425.612
13RFP980735.las	1	1323.658	1439.577
	2	1323.364	1437.681
	7	1335.348	1342.651
13RFP980750.las	1	1285.793	1408.774
	2	1285.673	1407.65
	7	1325.658	1343.412
13RFP980765.las	1	1265.026	1370.38
	2	1265.157	1371.642
	7	1324.131	1325.47
13RFP980780.las	1	1238.37	1292.859
	2	1237.982	1292.252
13RFP980795.las	1	1215.374	1318.606
	2	1215.277	1292.665

DPH-1.4 Report on Elevation by Class for Tiled Data - continued

File	Class	Z Min	Z Max
	7	1185.795	1219.681
	18	1417.359	1417.359
13RFP980810.las	1	1003.929	2585.855
	2	1193.188	1243.115
	18	2575.442	2585.753
13RFP980825.las	1	990.895	2585.448
	2	1171.874	1200.065
	7	1158.969	1181.154
	18	2578.941	2585.005
13RFP980840.las	1	1174.439	1238.952
	2	1174.324	1239.325
	7	1167.55	1171.757
	18	2583.661	2590.389
13RFP980855.las	1	1162.865	1336.769
	2	1162.657	1336.764
	18	2576.408	2583.927
13RFP980870.las	1	1137.839	1319.816
	2	1137.431	1319.023
13RFP980885.las	1	1101.408	1172.161
	2	1101.248	1171.363
13RFP980900.las	1	1083.03	1106.966
	2	1082.509	1105.81
13RFP980915.las	1	1085.052	1112.416
	2	1084.759	1111.758
	7	973.64	973.64
13RFP980930.las	1	1065.857	1128.904
	2	1065.542	1107.336
13RFP980945.las	1	1045.892	1075.227
	2	1045.364	1074.275
	7	836.695	998.962
	18	1287.771	1287.771
13RFP980960.las	1	1030.337	1064.022
	2	1030.003	1054.624
	7	841.383	991.007
13RFP980975.las	1	1027.563	1053.59
	2	1027.377	1046.564

DPH-1.4 Report on Elevation by Class for Tiled Data - continued

File	Class	Z Min	Z Max
	7	835.684	992.917
13RFP980990.las	1	1036.062	1074.047
	2	1035.852	1073.13
	7	841.052	1025.352
13RFO560005.las	1	1044.665	1103.385
	2	1043.642	1074.883
	7	846.892	994.59
13RFO575005.las	1	1027.405	1153.246
	2	1027.056	1068.012
	7	855.192	1010.971
13RFO590005.las	1	1018.381	1114.894
	2	1017.564	1060.501
	7	845.971	1001.108
13RFO605005.las	1	1012.361	1047.021
	2	1011.65	1037.434
	7	844.686	1009.905
13RFO620005.las	1	1014.837	1088.398
	2	1014.666	1030.753
	7	836.562	997.157
13RFO635005.las	1	1003.843	1137.931
	2	1003.449	1028.65
	7	837.334	1010.772
13RFO650005.las	1	1015.218	1048.873
	2	1014.917	1039.159
	7	836.89	1003.339
13RFO665005.las	1	1029.639	1065.353
	2	1029.449	1055.811
	7	837.895	987.412
13RFO665740.las	1	763.413	791.043
	2	763.206	787.424
13RFO665755.las	1	767.87	794.729
	2	767.689	790.503
13RFO680005.las	1	1051.42	1104.958
	2	1051.19	1066.303
	7	844.058	1032.768
13RFO680020.las			

DPH-1.4 Report on Elevation by Class for Tiled Data - continued

File	Class	Z Min	Z Max
	1	1022.102	1194.303
	2	1021.846	1060.134
	7	841.051	1035.937
13RFO680035.las	1	1007.708	1055.123
	2	1007.588	1042.352
	7	843.083	1003.999
13RFO680050.las	1	1002.621	1062.959
	2	1002.387	1037.168
	7	841.356	844.128
13RFO680065.las	1	981.789	1046.174
	2	981.694	1033.367
	7	842.621	842.621
13RFO680080.las	1	971.361	1003.911
	2	971.014	990.439
	7	843.695	845.847
13RFO680095.las	1	970.585	1009.393
	2	970.021	998.438
	7	843.582	844.2
	18	1162.767	1165.83
13RFO680110.las	1	975.507	1002.222
	2	975.348	992.187
13RFO680125.las	1	969.788	997.056
	2	969.601	985.822
	7	840.284	845.629
13RFO680140.las	1	959.853	994.22
	2	959.723	988.705
	7	842.508	845.113
13RFO680155.las	1	959.585	987.713
	2	959.648	981.114
	7	845.492	845.492
13RFO680170.las	1	961.034	993.736
	2	960.894	986.981
	7	823.386	844.815
13RFO680185.las	1	955.034	1045.071
	2	954.883	978.067
	7	841.712	845.516
	18	1153.563	1153.563

DPH-1.4 Report on Elevation by Class for Tiled Data - continued

File	Class	Z Min	Z Max
13RFO680200.las	1	941.152	987.905
	2	940.961	978.122
	7	842.414	844.176
13RFO680215.las	1	925.871	1030.791
	2	925.65	956.36
	7	843.434	844.662
13RFO680230.las	1	916.462	1016.141
	2	916.363	927.766
	7	843.833	853.347
13RFO680245.las	1	907.041	976.65
	2	906.821	918.379
	7	842.674	852.511
	18	1069.511	1104.542
13RFO680260.las	1	900.891	984.851
	2	900.657	911.257
	7	837.953	852.215
13RFO680275.las	1	892.034	978.307
	2	891.926	903.448
	7	838.209	883.659
13RFO680290.las	1	886.498	990.62
	2	886.369	895.814
13RFO680305.las	1	877.95	1024.756
	2	877.445	889.213
13RFO680320.las	1	873.527	893.589
	2	872.61	885.83
	18	1066.286	1072.051
13RFO680335.las	1	867.905	881.869
	2	867.496	880.412
13RFO680350.las	1	862.842	876.725
	2	862.433	873.031
13RFO680365.las	1	858.494	869.34
	2	858.308	867.393
13RFO680380.las	1	853.562	866.788
	2	853.24	862.878
	7	787.825	807.477
13RFO680395.las			

DPH-1.4 Report on Elevation by Class for Tiled Data - continued

File	Class	Z Min	Z Max
	1	847.885	859.602
	2	847.742	858.32
	7	645.871	716.702
	9	855.698	856.064
	20	855.656	856.376
13RFO680410.las	1	843.672	875.597
	2	843.116	852.348
13RFO680425.las	1	839.359	853.385
	2	839.122	850.006
	7	723.954	726.682
	18	1041.959	1041.959
13RFO680440.las	1	837.833	850.019
	2	837.685	848.068
13RFO680455.las	1	836.456	862.578
	2	836.231	844.817
	7	688.952	708.773
	18	1005.313	1005.313
13RFO680470.las	1	830.983	947.664
	2	830.444	843.32
13RFO680485.las	1	832.16	841.18
	2	831.985	840.088
	18	1055.674	1055.674
13RFO680500.las	1	833.464	838.866
	2	833.276	836.603
13RFO680515.las	1	830.105	924.888
	2	829.935	835.54
	7	722.149	722.149
13RFO680530.las	1	825.337	978.453
	2	825.188	834.252
	9	830.472	830.634
	18	1044.224	1044.224
	20	830.491	830.899
13RFO680545.las	1	826.755	832.939
	2	826.643	830.388
	7	684.198	684.198
	18	994.198	994.198
13RFO680560.las	1	823.051	837.039

DPH-1.4 Report on Elevation by Class for Tiled Data - continued

File	Class	Z Min	Z Max
	2	822.845	830.926
	9	824.816	825.156
	20	824.809	825.394
13RFO680575.las	1	821.134	831.125
	2	821.064	829.983
13RFO680590.las	1	815.811	828.001
	2	815.731	827.022
13RFO680605.las	1	809.906	821.341
	2	809.681	819.478
	7	660.521	746.355
13RFO680620.las	1	807.365	901.499
	2	807.068	817.345
	17	816.9	817.616
13RFO680635.las	1	800.123	814.278
	2	799.287	811.038
13RFO680650.las	1	800.945	820.42
	2	800.407	809.87
	7	758.854	775.856
13RFO680665.las	1	795.185	814.197
	2	794.793	806.065
13RFO680680.las	1	785.713	802.06
	2	785.53	801.134
	7	581.456	581.456
13RFO680695.las	1	775.276	804.812
	2	778.242	794.502
	7	769.11	779.542
13RFO680710.las	1	769.483	918.563
	2	770.138	788.213
	7	572.181	775.605
13RFO680725.las	1	762.814	779.752
	2	762.714	774.456
	7	762.575	765.944
13RFO680740.las	1	765.504	792.724
	2	765.164	788.363
	7	611.453	611.453
13RFO680755.las			

DPH-1.4 Report on Elevation by Class for Tiled Data - continued

File	Class	Z Min	Z Max
	1	771.388	795.801
	2	771.08	795.768
13RFO695005.las	1	1046.209	1079.183
	2	1046.019	1073.576
	7	852.153	1012.311
13RFO695020.las	1	1031.751	1108.123
	2	1031.333	1057.285
	7	841.845	1002.267
13RFO695035.las	1	1019.659	1073.205
	2	1019.328	1044.746
	7	844.659	999.274
13RFO695050.las	1	1018.584	1053.724
	2	1018.297	1042.699
	7	851.364	994.294
	18	1207.646	1207.646
13RFO695065.las	1	989.717	1099.298
	2	989.528	1044.41
	7	843.49	1000.023
13RFO695080.las	1	969.854	1012.736
	2	969.595	1005.818
	7	840.967	853.73
13RFO695095.las	1	963.76	1059.299
	2	962.879	986.268
	7	846.906	855.483
13RFO695110.las	1	968.8	1027.074
	2	968.617	989.005
	7	845.668	845.668
13RFO695125.las	1	959.154	987.123
	2	959.007	975.395
	7	842.582	853.503
13RFO695140.las	1	953.386	981.722
	2	953.213	969.746
	7	854.805	854.805
13RFO695155.las	1	949.175	1023.552
	2	948.958	966.267
	7	842.637	853.504
13RFO695170.las			

DPH-1.4 Report on Elevation by Class for Tiled Data - continued

File	Class	Z Min	Z Max
	1	947.636	984.246
	2	947.526	971.41
	7	845.837	850.96
13RFO695185.las	1	944.518	974.382
	2	944.17	960.974
	7	791.867	849.481
13RFO695200.las	1	941.29	977.58
	2	941.154	964.267
	7	845.195	845.32
13RFO695215.las	1	927.533	963.968
	2	927.406	955.037
	7	843.302	849.426
13RFO695230.las	1	913.468	1043.048
	2	913.51	935.072
	7	767.069	844.959
13RFO695245.las	1	903.09	974.862
	2	902.482	917.428
	7	729.416	843.926
13RFO695260.las	1	894.54	1039.833
	2	893.528	907.155
	7	784.823	844.203
13RFO695275.las	1	888.596	979.311
	2	888.474	900.903
	7	842.212	843.097
13RFO695290.las	1	882.958	907.92
	2	882.586	896.352
	7	843.12	876.09
13RFO695305.las	1	877.9	955.901
	2	877.546	890.985
	7	723.076	871.966
13RFO695320.las	1	873.609	887.44
	2	873.255	884.861
	18	1036.736	1036.736
13RFO695335.las	1	868.48	882.041
	2	868.044	880.051
	18	1051.806	1051.806
13RFO695350.las			

DPH-1.4 Report on Elevation by Class for Tiled Data - continued

File	Class	Z Min	Z Max
	1	863.911	878.896
	2	863.803	876.878
	9	868.114	868.397
	20	868.092	868.506
13RFO695365.las	1	859.301	881.15
	2	859.065	871.584
	9	868.096	868.402
	20	868.134	868.567
13RFO695380.las	1	854.399	997.328
	2	854.183	867.283
	7	738.963	738.963
	9	858.697	859.22
	18	1019.163	1019.163
	20	858.72	859.72
13RFO695395.las	1	852.48	934.243
	2	852.245	862.65
	9	858.471	859.291
	17	856.462	857.142
	20	858.408	859.353
13RFO695410.las	1	847.699	860.439
	2	847.598	857.502
13RFO695425.las	1	839.155	853.363
	2	839.006	852.275
	7	638.129	750.361
13RFO695440.las	1	834.841	847.046
	2	834.441	846.242
	7	747.622	748.928
13RFO695455.las	1	829.805	843.836
	2	829.42	842.962
	7	629.153	699.127
13RFO695470.las	1	826.335	839.539
	2	825.963	839.169
	7	717.216	717.216
13RFO695485.las	1	822.78	845.495
	2	822.576	838.479
13RFO695500.las	1	825.581	837.591
	2	825.229	836.554
	7	761.042	761.042

DPH-1.4 Report on Elevation by Class for Tiled Data - continued

File	Class	Z Min	Z Max
	18	1031.096	1031.096
13RFO695515.las	1	825.958	836.601
	2	825.802	835.12
	7	656.898	656.898
13RFO695530.las	1	823.691	835.009
	2	823.414	832.591
	7	677.8	677.8
13RFO695545.las	1	823.252	878.416
	2	822.99	830.687
	7	710.273	771.033
13RFO695560.las	1	818.189	841.341
	2	818.027	834.091
	18	1025.339	1025.339
13RFO695575.las	1	817.385	836.813
	2	817.223	832.14
	7	620.686	742.718
13RFO695590.las	1	815.821	828.579
	2	815.662	826.808
13RFO695605.las	1	810.183	823.045
	2	810	819.208
	9	812.476	812.758
	20	812.499	813.205
13RFO695620.las	1	804.227	817.002
	2	803.977	813.241
	7	608.658	608.658
13RFO695635.las	1	800.662	816.781
	2	799.954	808.945
	7	622.293	629.976
13RFO695650.las	1	800.359	807.811
	2	800.021	806.117
13RFO695665.las	1	795.069	807.178
	2	794.837	804.377
	7	728.186	728.186
13RFO695680.las	1	786.169	842.627
	2	787.264	800.502
	7	640.033	787.663

DPH-1.4 Report on Elevation by Class for Tiled Data - continued

File	Class	Z Min	Z Max
13RFO695695.las	1	780.429	803.906
	2	782.076	792.822
	7	771.747	784.833
13RFO695710.las	1	768.656	796.113
	2	768.418	790.996
	7	573.057	775.684
	9	789.716	790.222
	18	952.345	952.345
13RFO695725.las	1	761.386	785.341
	2	761.262	776.376
	7	702.474	768.255
13RFO695740.las	1	764.317	775.919
	2	764.417	772.088
	7	692.745	692.745
	18	947.365	947.365
13RFO695755.las	1	764.767	776.714
	2	765.151	775.356
13RFO710005.las	1	1052.29	1113.945
	2	1052.108	1113.202
13RFO710020.las	1	1032.618	1071.773
	2	1031.709	1070.743
	7	846.851	996.217
13RFO710035.las	1	1017.032	1055.786
	2	1016.96	1045.51
	7	847.876	1000.399
	18	1184.312	1184.312
13RFO710050.las	1	1001.68	1038.06
	2	1001.377	1033.737
	7	844.528	931.607
13RFO710065.las	1	992.918	1087.543
	2	992.822	1036.695
	7	848.843	848.843
13RFO710080.las	1	969.75	1049.171
	2	969.579	1001.659
	7	781.016	986.007
13RFO710095.las	1	959.549	987.162

DPH-1.4 Report on Elevation by Class for Tiled Data - continued

File	Class	Z Min	Z Max
	2	958.927	976.98
	7	847.543	847.585
13RFQ710110.las	1	953.946	1087.595
	2	953.351	976.864
	7	760.363	845.908
13RFQ710125.las	1	951.954	1112.522
	2	951.829	971.71
13RFQ710140.las	1	947.407	973.126
	2	947.305	959.12
	7	841.288	843.457
13RFQ710155.las	1	942.821	963.784
	2	942.694	953.294
	7	834.801	845.276
13RFQ710170.las	1	938.754	959.028
	2	938.648	949.813
	7	762.457	848.79
13RFQ710185.las	1	935.89	958.166
	2	935.789	947.685
13RFQ710200.las	1	935.48	959.905
	2	935.408	951.337
	7	763.654	840.955
13RFQ710215.las	1	928.047	1061.325
	2	927.873	949.311
	7	837.624	841.09
13RFQ710230.las	1	915.085	948.577
	2	914.893	934.074
	7	840.403	840.403
13RFQ710245.las	1	903.308	928.597
	2	904.234	917.372
	7	839.801	840.926
13RFQ710260.las	1	899.779	921.312
	2	899.975	909.228
	7	785.728	839.525
	18	1090.125	1104.007
13RFQ710275.las	1	895.584	975.384
	2	896.052	904.642

DPH-1.4 Report on Elevation by Class for Tiled Data - continued

File	Class	Z Min	Z Max
	7	835.079	837.003
13RFQ710290.las	1	890.837	973.96
	2	890.724	898.893
	7	832.082	842.169
13RFQ710305.las	1	884.653	905.492
	2	884.571	892.947
	7	840.447	873.825
13RFQ710320.las	1	878.828	965.808
	2	878.732	893.21
	7	681.759	868.205
	9	883.774	883.966
	20	883.767	884.26
13RFQ710335.las	1	876.573	914.797
	2	876.484	886.083
13RFQ710350.las	1	870.463	943.247
	2	870.114	877.761
13RFQ710365.las	1	866.339	879.967
	2	866.206	878.717
13RFQ710380.las	1	859.097	870.728
	2	858.818	867.485
	18	1068.966	1068.966
13RFQ710395.las	1	853.533	868.986
	2	853.371	862.419
	7	649.491	745.637
13RFQ710410.las	1	847.912	859.555
	2	847.658	857.157
13RFQ710425.las	1	842.703	857.023
	2	842.442	853.952
	18	1063.116	1063.116
13RFQ710440.las	1	835.256	849.271
	2	834.912	848.631
13RFQ710455.las	1	832.871	848.129
	2	832.7	847.038
	7	713.08	713.08
13RFQ710470.las	1	826.287	847.478

DPH-1.4 Report on Elevation by Class for Tiled Data - continued

File	Class	Z Min	Z Max
	2	825.982	843.843
	7	634.02	686.366
13RFQ710485.las	1	820.932	883.176
	2	820.551	834.199
	9	826.607	826.893
	18	1017.665	1029.442
	20	826.626	827.077
13RFQ710500.las	1	819.246	838.311
	2	818.972	829.365
	7	667.734	738.808
13RFQ710515.las	1	817.453	836.098
	2	817.239	829.433
13RFQ710530.las	1	821.953	831.875
	2	820.622	827.545
	7	610.629	632.76
13RFQ710545.las	1	819.189	827.657
	2	819.043	827.248
13RFQ710560.las	1	816.674	827.911
	2	816.311	827.312
	9	818.632	818.876
	18	1015.514	1015.514
	20	818.626	819.229
13RFQ710575.las	1	815.726	828.224
	2	815.046	823.352
	7	651.094	651.094
13RFQ710590.las	1	816.795	835.05
	2	816.56	822.909
13RFQ710605.las	1	804.265	826.038
	2	803.831	818.952
	7	633.73	633.73
	9	812.555	812.701
	20	812.573	812.907
13RFQ710620.las	1	805.63	944.788
	2	805.242	814.034
	18	1006.655	1006.655
13RFQ710635.las	1	796.37	810.674
	2	795.524	808.164

DPH-1.4 Report on Elevation by Class for Tiled Data - continued

File	Class	Z Min	Z Max
13RFQ710650.las	1	790.91	810.544
	2	790.201	803.387
	7	615.101	615.101
	9	798.527	798.773
	20	798.521	799.108
13RFQ710665.las	1	785.763	802.795
	2	786.809	801.212
	7	713.753	785.325
13RFQ710680.las	1	785.066	807.146
	2	786.492	797.524
	7	778.358	787.141
13RFQ710695.las	1	771.631	799.111
	2	771.402	788.522
	7	709.809	780.646
13RFQ710710.las	1	760.452	791.443
	2	760.316	783.326
	7	577.301	776.027
13RFQ710725.las	1	761.218	771.237
	2	761.154	768.752
	7	570.138	740.509
13RFQ710740.las	1	763.277	777.325
	2	763.166	771.846
	7	721.531	721.531
	9	766.762	767.003
	20	766.691	767.144
13RFQ710755.las	1	762.621	795.344
	2	762.511	770.333
	18	917.937	917.937
13RFQ725005.las	1	1070.746	1236.293
	2	1070.536	1148.816
13RFQ725020.las	1	1045.709	1158.694
	2	1045.387	1111.768
	7	843.143	1008.494
	18	1296.207	1296.207
13RFQ725035.las	1	1020.748	1136.382
	2	1020.531	1069.241
	7	845.622	1005.056
13RFQ725050.las			

DPH-1.4 Report on Elevation by Class for Tiled Data - continued

File	Class	Z Min	Z Max
	1	1001.489	1045.05
	2	1001.379	1034.561
	7	847.405	993.03
13RFQ725065.las	1	988.725	1044.292
	2	988.339	1007.659
	7	842.615	994.525
13RFQ725080.las	1	975.745	1112.764
	2	975.609	992.981
	7	841.911	846.158
	18	1152.272	1152.272
13RFQ725095.las	1	962.556	990.946
	2	963.556	981.081
	7	844.831	849.42
13RFQ725110.las	1	956.532	986.084
	2	956.263	978.679
	7	845.261	845.261
13RFQ725125.las	1	949.627	970.895
	2	948.954	964.355
	7	842.307	844.506
13RFQ725140.las	1	944.55	965.29
	2	944.086	956.082
	7	786.767	844.989
13RFQ725155.las	1	938.669	960.753
	2	938.086	948.198
13RFQ725170.las	1	932.946	954.735
	2	932.658	942.885
	7	839.084	842.878
13RFQ725185.las	1	927.768	996.809
	2	927.125	940.844
	7	841.372	843.412
13RFQ725200.las	1	926.938	953.161
	2	926.571	942.872
	7	844.799	844.799
13RFQ725215.las	1	920.889	978.748
	2	918.365	945.516
	7	737.606	839.988
13RFQ725230.las			

DPH-1.4 Report on Elevation by Class for Tiled Data - continued

File	Class	Z Min	Z Max
	1	915.956	946.514
	2	916.133	937.501
	7	841.605	846.3
13RFQ725245.las	1	909.143	990.851
	2	908.932	916.805
	7	837.616	850.959
13RFQ725260.las	1	902.854	925.756
	2	904.314	911.41
	7	837.598	852.131
13RFQ725275.las	1	898.194	968.521
	2	898.594	905.902
	7	724.485	846.937
13RFQ725290.las	1	891.467	915.163
	2	892.31	900.516
	7	838.01	881.455
13RFQ725305.las	1	885.607	908.083
	2	887.003	900
	7	838.747	877.082
13RFQ725320.las	1	880.616	1004.086
	2	881.145	888.757
13RFQ725335.las	1	874.503	891.037
	2	875.783	886.4
13RFQ725350.las	1	868.111	878.582
	2	868.718	877.061
13RFQ725365.las	1	863.584	878.616
	2	863.524	870.648
13RFQ725380.las	1	857.698	872.855
	2	857.556	867.544
	7	666.795	666.795
	17	859.345	859.946
	18	1036.909	1036.909
13RFQ725395.las	1	852.807	865.014
	2	852.671	863.424
13RFQ725410.las	1	847.267	859.025
	2	846.861	857.211
	7	696.754	696.754

DPH-1.4 Report on Elevation by Class for Tiled Data - continued

File	Class	Z Min	Z Max
13RFQ725425.las	1	841.841	853.804
	2	842.099	851.905
	7	685.104	778.864
	18	1044.926	1044.926
13RFQ725440.las	1	837.644	848.921
	2	837.408	846.395
	18	1050.429	1050.429
13RFQ725455.las	1	833.694	849.267
	2	833.564	844.581
	7	646.898	687.084
	18	1020.611	1020.611
13RFQ725470.las	1	832.001	848.135
	2	831.864	844.251
	7	628.634	768.739
	18	1063.08	1063.08
13RFQ725485.las	1	820.994	847.015
	2	820.773	840.292
13RFQ725500.las	1	815.98	957.312
	2	815.877	824.944
	9	818.884	819.779
	20	819.336	819.995
13RFQ725515.las	1	812.19	828.639
	2	812.043	828.33
	7	640.445	676.885
	9	818.911	819.646
	20	818.993	819.906
13RFQ725530.las	1	809.931	830.717
	2	809.848	829.977
	7	668.499	668.499
	18	980.241	980.241
13RFQ725545.las	1	809.186	833.557
	2	809.015	825.908
13RFQ725560.las	1	813.547	828.108
	2	813.369	824.703
	7	729.1	751.107
13RFQ725575.las	1	809.353	823.696
	2	809.244	822.766
	7	613.676	666.442

DPH-1.4 Report on Elevation by Class for Tiled Data - continued

File	Class	Z Min	Z Max
13RFQ725590.las	1	808.873	823.144
	2	808.755	821.433
	7	610.443	710.985
13RFQ725605.las	1	804.205	929.533
	2	804.12	817.721
	7	795.959	799.112
	9	811.091	811.72
	20	811.179	811.794
13RFQ725620.las	1	794.965	817.438
	2	802.941	812.612
	7	632.481	721.258
13RFQ725635.las	1	800.579	817.188
	2	800.482	808.202
	7	694.229	784.234
13RFQ725650.las	1	789.916	849.949
	2	792.813	805.769
	7	652.337	789.931
13RFQ725665.las	1	784.699	998.806
	2	784.651	795.224
	7	650.243	787.443
13RFQ725680.las	1	778.06	982.856
	2	778.427	790.633
	7	677.546	782.102
13RFQ725695.las	1	570.683	989.78
	2	770.895	789.411
	7	770.929	781.687
13RFQ725710.las	1	757.841	816.726
	2	760.046	779.184
	7	632.599	767.411
13RFQ725725.las	1	757.694	912.206
	2	761.029	764.8
	7	618.321	758.043
	18	915.079	968.392
13RFQ725740.las	1	737.337	780.907
	2	759.515	769.76
	7	667.627	759.109
13RFQ725755.las	1	762.722	773.715

DPH-1.4 Report on Elevation by Class for Tiled Data - continued

File	Class	Z Min	Z Max
	2	764.132	769.438
	7	620	649.126
	18	923.274	2407.758
13RFQ740005.las	1	1089.419	1185.903
	2	1089.038	1185.943
	18	2591.258	2593.588
13RFQ740020.las	1	1062.879	1126.888
	2	1062.527	1126.533
	18	1301.425	1301.425
13RFQ740035.las	1	1031.708	1125.302
	2	1031.535	1125.333
	7	844.526	996.79
13RFQ740050.las	1	1007.598	1051.305
	2	1007.351	1038.252
	7	844.043	1025.789
13RFQ740065.las	1	991.475	1051.94
	2	991.189	1017.422
	7	852.678	856.154
13RFQ740080.las	1	981.197	1011.799
	2	981.001	1001.385
13RFQ740095.las	1	967.886	1000.254
	2	967.592	986.733
	7	841.079	849.496
13RFQ740110.las	1	961.492	993.777
	2	961.332	980.866
	7	844.496	849.202
13RFQ740125.las	1	950.637	979.136
	2	950.472	967.529
	7	852.683	852.775
13RFQ740140.las	1	944.208	965.791
	2	944.061	952.336
	7	798.815	854.048
13RFQ740155.las	1	939.271	958.729
	2	939.125	948.855
	7	842.604	853.076
13RFQ740170.las	1	933.887	962.121

DPH-1.4 Report on Elevation by Class for Tiled Data - continued

File	Class	Z Min	Z Max
	2	933.75	954.187
	7	839.886	848.985
13RFO740185.las	1	928.543	953.882
	2	928.374	941.425
	7	845.367	924.999
13RFO740200.las	1	921.34	944.69
	2	921.226	930.5
	7	843.837	847.279
13RFO740215.las	1	916.424	1064.805
	2	915.687	932.62
	7	838.403	851.241
	17	923.494	933.314
13RFO740230.las	1	911.178	936.958
	2	910.23	923.879
	7	846.473	846.473
13RFO740245.las	1	905.22	929.62
	2	904.725	916.221
	7	729.34	849.025
	18	1084.014	1084.014
13RFO740260.las	1	901.983	923.142
	2	901.583	911.266
	7	753.554	840.342
13RFO740275.las	1	897.962	975.602
	2	897.814	906.492
	18	1109.324	1109.324
13RFO740290.las	1	891.109	913.231
	2	890.814	901.73
	7	843.564	845.241
13RFO740305.las	1	887.171	997.594
	2	886.689	895.063
	7	844.618	878.472
	9	887.929	888.49
	20	887.964	888.732
13RFO740320.las	1	881.277	895.609
	2	881.12	889.325
	7	801.56	801.56
13RFO740335.las	1	874.504	887.92

DPH-1.4 Report on Elevation by Class for Tiled Data - continued

File	Class	Z Min	Z Max
	2	874.34	883.939
	18	1036.782	1036.782
13RFO740350.las	1	869.876	885.206
	2	869.704	877.29
	7	765.069	784.242
13RFO740365.las	1	866.218	883.585
	2	866.033	875.195
	7	660.152	660.152
13RFO740380.las	1	861.161	872.13
	2	860.716	868.51
	7	710.378	710.378
13RFO740395.las	1	856.535	866.543
	2	856.446	863.384
13RFO740410.las	1	848.96	859.307
	2	850.194	857.733
	7	759.25	759.25
	18	1037.559	1037.559
13RFO740425.las	1	845.141	859.841
	2	845.013	851.883
13RFO740440.las	1	838.19	850.985
	2	837.824	846.328
13RFO740455.las	1	833.25	841.911
	2	832.992	839.073
	7	654.81	730.631
13RFO740470.las	1	827.659	836.788
	2	827.434	834.727
13RFO740485.las	1	822.72	833.845
	2	822.62	832.199
	7	651.81	754.179
13RFO740500.las	1	815.862	831.938
	2	815.752	825.312
	7	663.188	729.229
13RFO740515.las	1	811.777	822.678
	2	811.615	819.09
	7	689.611	757.228
13RFO740530.las			

DPH-1.4 Report on Elevation by Class for Tiled Data - continued

File	Class	Z Min	Z Max
	1	808.446	822.148
	2	808.196	814.545
	7	676.281	676.281
13RFO740545.las	1	804.148	819.79
	2	803.771	813.653
13RFO740560.las	1	802.504	825.019
	2	802.188	823.317
13RFO740575.las	1	804.584	824.501
	2	804.326	822.509
	7	650.696	650.696
13RFO740590.las	1	799.784	849.2
	2	799.692	814.59
	7	676.832	676.832
13RFO740605.las	1	798.758	821.502
	2	798.672	811.274
13RFO740620.las	1	795.799	862.711
	2	795.545	808.517
13RFO740635.las	1	788.243	848.537
	2	789.676	807.59
	7	738.566	754.629
13RFO740650.las	1	683.484	873.323
	2	786.581	802.518
	7	655.092	795.173
13RFO740665.las	1	755.971	2598.122
	2	781.778	795.76
	7	764.442	780.271
	18	2574.366	2596.161
13RFO740680.las	1	769.734	2588.121
	2	771.56	788.487
	7	750.777	781.22
13RFO740695.las	1	562.804	2600.907
	2	767.306	781.256
	7	760.169	765.453
	18	2593.005	2600.373
13RFO740710.las	1	758.344	973.206
	2	759.322	771.311

DPH-1.4 Report on Elevation by Class for Tiled Data - continued

File	Class	Z Min	Z Max
	7	751.823	755.761
13RFQ740725.las	1	755.914	911.904
	2	758.567	764.033
	7	750.641	755.728
	18	911.936	2596.117
13RFQ740740.las	1	758.388	912.123
	2	760.414	767.767
	7	743.474	759.655
	18	912.175	2595.003
13RFQ740755.las	1	761.435	777.625
	2	763.864	774.835
	7	760.581	765.863
	18	2575.804	2596.094
13RFQ755005.las	1	1051.925	1135.515
	2	1051.602	1135.206
	7	850.554	850.554
13RFQ755020.las	1	1050.917	1090.006
	2	1050.499	1089.033
	7	848.3	1001.1
13RFQ755035.las	1	1034.448	1068.521
	2	1034.17	1063.017
	7	844.762	850.45
13RFQ755050.las	1	1017.583	1048.927
	2	1017.25	1039.916
	7	848.691	848.84
	17	1030.928	1031.51
13RFQ755065.las	1	1001.438	1035.274
	2	1001.172	1023.668
	7	847.356	1002.12
13RFQ755080.las	1	986.738	1018.737
	2	986.547	1008.236
	7	844.37	851.138
13RFQ755095.las	1	971.935	1008.875
	2	972.319	993.26
	7	848.089	848.092
13RFQ755110.las	1	960.93	990.238
	2	961.568	978.94

DPH-1.4 Report on Elevation by Class for Tiled Data - continued

File	Class	Z Min	Z Max
	7	847.87	848.866
13RFQ755125.las	1	951.632	977.802
	2	951.885	965.52
	7	845.278	848.734
13RFQ755140.las	1	944.903	968.897
	2	944.765	955.911
	7	846.66	852.01
13RFQ755155.las	1	943.49	967.743
	2	943.215	958.48
	7	847.735	851.524
13RFQ755170.las	1	938.76	967.758
	2	938.614	958.858
	7	849.331	849.331
13RFQ755185.las	1	928.95	952.087
	2	928.69	941.693
	7	846.447	849.247
13RFQ755200.las	1	921.567	944.095
	2	921.415	930.142
	7	845.491	847.582
13RFQ755215.las	1	916.281	938.776
	2	916.136	924.396
	7	845.85	848.924
	9	920.515	920.628
	20	920.409	920.843
13RFQ755230.las	1	911.493	982.158
	2	912.128	919.392
	7	842.892	849.337
13RFQ755245.las	1	906.283	984.376
	2	905.98	914.563
	7	711.769	852.608
13RFQ755260.las	1	899.412	982.819
	2	899.248	912.378
	7	843.382	852.08
13RFQ755275.las	1	893.47	976.109
	2	893.597	904.431
	7	845.875	892.126
13RFQ755290.las			

DPH-1.4 Report on Elevation by Class for Tiled Data - continued

File	Class	Z Min	Z Max
	1	886.277	908.872
	2	886.201	898.33
	7	881.551	881.852
13RFQ755305.las	1	885.253	907.189
	2	884.803	893.669
	7	683.036	878.739
13RFQ755320.las	1	880.984	891.43
	2	880.826	888.497
13RFQ755335.las	1	875.695	889.597
	2	876.134	887.845
13RFQ755350.las	1	869.212	887.679
	2	868.55	877.658
	18	1058.478	1068.169
13RFQ755365.las	1	867.22	877.047
	2	866.989	875.309
13RFQ755380.las	1	860.337	870.25
	2	860.126	868.475
13RFQ755395.las	1	855.389	864.83
	2	855.249	862.788
	7	708.124	720.048
13RFQ755410.las	1	849.234	859.55
	2	849.587	857.261
13RFQ755425.las	1	843.788	854.206
	2	843.664	850.788
13RFQ755440.las	1	837.22	847.954
	2	838.079	845.602
13RFQ755455.las	1	832.777	890.62
	2	831.347	842.996
13RFQ755470.las	1	828.446	886.682
	2	828.203	841.254
	7	827.33	828.489
13RFQ755485.las	1	823.559	833.05
	2	823.343	831.246
13RFQ755500.las	1	818.715	827.449

DPH-1.4 Report on Elevation by Class for Tiled Data - continued

File	Class	Z Min	Z Max
	2	818.508	825.725
13RFQ755515.las	1	812.386	826.676
	2	811.775	821.869
13RFQ755530.las	1	809.277	820.516
	2	808.798	819.273
13RFQ755545.las	1	803.703	817.199
	2	803.194	818.021
	9	805.873	806.008
	20	805.832	806.218
13RFQ755560.las	1	798.544	808.604
	2	797.638	807.077
	9	797.611	806.119
	20	797.627	806.775
13RFQ755575.las	1	794.609	808.858
	2	794.371	808.043
	9	797.586	800.994
	20	797.621	801.111
13RFQ755590.las	1	791.03	808.691
	2	789.943	805.251
	7	793.666	796.643
13RFQ755605.las	1	789.52	809.737
	2	789.284	806.037
	7	788.376	794.149
13RFQ755620.las	1	789.402	812.144
	2	789.203	802.935
13RFQ755635.las	1	784.764	816.469
	2	783.624	799.824
	7	780.289	788.658
13RFQ755650.las	1	776.364	804.256
	2	780.103	798.212
	7	758.03	785.712
	18	968.128	968.128
13RFQ755665.las	1	775.183	798.308
	2	775.099	791.428
	7	770.066	781.685
13RFQ755680.las	1	767.552	786.146

DPH-1.4 Report on Elevation by Class for Tiled Data - continued

File	Class	Z Min	Z Max
	2	767.388	784.981
13RFQ755695.las	1	762.903	779.017
	2	762.806	771.895
	9	766.844	767.607
	20	766.906	767.879
13RFQ755710.las	1	758.212	768.768
	2	758.105	767.575
13RFQ755725.las	1	758.059	764.682
	2	757.769	762.666
13RFQ755740.las	1	759.74	903.884
	2	759.404	772.393
13RFQ755755.las	1	766.679	791.392
	2	766.538	791.211
13RFQ770005.las	1	1032.523	1088.601
	2	1032.419	1087.994
	7	848.229	1006.811
13RFQ770020.las	1	1059.865	1130.612
	2	1059.633	1131.412
	7	1007.932	1007.932
	18	1301.451	1301.483
13RFQ770035.las	1	1040.07	1085.839
	2	1039.776	1085.9
	7	1003.241	1009.243
13RFQ770050.las	1	1023.914	1062.956
	2	1023.586	1053.097
	7	848.592	1004.421
13RFQ770065.las	1	1008.038	1046.603
	2	1007.895	1035.752
	7	847.527	999.729
13RFQ770080.las	1	993.24	1030.298
	2	993.1	1019.619
	7	847.382	999.289
	17	1011.835	1012.109
13RFQ770095.las	1	978.88	1009.691
	2	978.721	1004.542
	7	850.394	850.394

DPH-1.4 Report on Elevation by Class for Tiled Data - continued

File	Class	Z Min	Z Max
13RFQ770110.las	1	965.485	993.875
	2	965.389	986.477
	7	849.768	850.528
13RFQ770125.las	1	955.696	1003.483
	2	955.836	972.429
	7	848.657	848.657
13RFQ770140.las	1	949.54	970.927
	2	949.459	961.318
	7	849.609	849.609
13RFQ770155.las	1	942.185	1000.782
	2	942.007	953.362
	7	847.717	849.144
13RFQ770170.las	1	935.263	959.989
	2	935.955	948.932
	7	849.119	850.23
13RFQ770185.las	1	930.009	983.561
	2	929.929	938.848
	7	849.57	849.81
13RFQ770200.las	1	917.989	1005.518
	2	917.549	931.992
	7	848.347	848.56
	17	931.898	933.062
	18	1110.184	1110.184
13RFQ770215.las	1	914.574	942.786
	2	915.146	931.741
	7	851.144	851.144
	17	931.597	932.037
13RFQ770230.las	1	908.463	984.574
	2	909.248	917.294
	7	851.892	852.44
13RFQ770245.las	1	904.482	983.817
	2	904.131	912.357
	7	848.267	853.137
13RFQ770260.las	1	901.196	983.209
	2	901.193	913.511
	7	699.204	851.906
	18	1082.98	1091.414
13RFQ770275.las			

DPH-1.4 Report on Elevation by Class for Tiled Data - continued

File	Class	Z Min	Z Max
	1	896.761	1041.529
	2	896.719	904.617
	7	847.493	883.959
	18	1100.76	1101.019
13RFQ770290.las	1	890.531	948.129
	2	890.099	899.026
13RFQ770305.las	1	882.965	902.171
	2	882.058	893.99
13RFQ770320.las	1	878.005	899.987
	2	877.156	889.732
13RFQ770335.las	1	871.722	886.601
	2	871.134	884.445
13RFQ770350.las	1	862.949	884.251
	2	862.414	878.453
	17	874.156	874.508
13RFQ770365.las	1	862.305	873.099
	2	862.874	871.893
13RFQ770380.las	1	858.969	869.207
	2	858.813	867.297
13RFQ770395.las	1	853.724	862.602
	2	853.364	860.558
13RFQ770410.las	1	847.892	859.443
	2	847.534	855.435
13RFQ770425.las	1	842.894	978.799
	2	842.659	850.19
13RFQ770440.las	1	837.898	846.085
	2	837.612	844.438
	9	839.342	839.628
	20	839.393	839.762
13RFQ770455.las	1	832.827	848.154
	2	832.024	843.628
	9	839.335	839.683
	20	839.422	839.895
13RFQ770470.las	1	828.584	843.741
	2	828.484	840.951

DPH-1.4 Report on Elevation by Class for Tiled Data - continued

File	Class	Z Min	Z Max
	9	836.508	837.128
	20	836.5	837.143
13RFQ770485.las	1	824.858	839.088
	2	824.647	831.957
13RFQ770500.las	1	821.028	836.222
	2	820.966	826.28
13RFQ770515.las	1	816.983	827.619
	2	816.89	822.631
13RFQ770530.las	1	811.893	823.022
	2	810.678	818.618
13RFQ770545.las	1	802.8	859.643
	2	802.583	817.286
13RFQ770560.las	1	797.378	809.486
	2	797.251	809.502
	9	800.856	800.969
	20	800.876	801.164
13RFQ770575.las	1	792.771	845.414
	2	792.574	803.007
	9	800.851	800.969
	20	800.896	801.164
13RFQ770590.las	1	790.177	831.427
	2	789.936	796.214
13RFQ770605.las	1	784.474	803.916
	2	784.317	793.352
13RFQ770620.las	1	780.012	804.103
	2	779.885	792.303
13RFQ770635.las	1	775.543	797.76
	2	775.391	791.827
13RFQ770650.las	1	773.115	793.593
	2	772.52	790.045
	7	756.372	775.583
	9	779.172	779.481
	20	779.221	779.855
13RFQ770665.las	1	769.323	792.325
	2	768.814	783.637

DPH-1.4 Report on Elevation by Class for Tiled Data - continued

File	Class	Z Min	Z Max
13RFQ770680.las	1	765.235	783.307
	2	764.011	775.282
13RFQ770695.las	1	758.092	775.186
	2	757.6	768.999
	9	767.413	767.857
	20	767.383	767.926
13RFQ770710.las	1	757.52	768.814
	2	757.387	763.643
13RFQ770725.las	1	757.354	762.616
	2	757.011	760.892
13RFQ770740.las	1	758.564	790.62
	2	758.57	790.655
13RFQ770755.las	1	771.317	792.128
	2	771.046	790.623
13RFQ785005.las	1	1013.741	1068.164
	2	1013.53	1060.229
	7	850.128	1001.458
13RFQ785020.las	1	1028.007	1114.992
	2	1027.929	1117.403
	7	852.455	1009.134
13RFQ785035.las	1	1040.798	1087.346
	2	1040.579	1086.335
	7	852.317	1010.062
13RFQ785050.las	1	1034.528	1080.998
	2	1034.159	1079.377
	7	849.565	1002.665
13RFQ785065.las	1	1019.704	1060.737
	2	1019.403	1056.742
	7	847.841	1003.534
13RFQ785080.las	1	1004.303	1150.295
	2	1004.166	1042.14
	7	852.226	1008.835
13RFQ785095.las	1	986.652	1034.623
	2	986.342	1022.212
	7	851.225	852.702
13RFQ785110.las			

DPH-1.4 Report on Elevation by Class for Tiled Data - continued

File	Class	Z Min	Z Max
	1	972.472	1007.81
	2	972.253	996.085
	7	848.13	853.014
13RFO785125.las	1	961.411	1107.343
	2	961.182	990.002
	7	847.747	854.275
13RFO785140.las	1	951.084	993.811
	2	950.944	986.247
	7	850.669	854.101
13RFO785155.las	1	942.05	1096.187
	2	941.527	961.611
	7	852.222	854.595
13RFO785170.las	1	933.11	959.419
	2	934.289	946.998
	7	847.74	855.585
13RFO785185.las	1	926.207	1013.472
	2	926.046	936.891
	7	847.549	856.542
13RFO785200.las	1	921.972	944.143
	2	921.291	931.159
	7	847.551	851.232
	18	1111.125	1111.224
13RFO785215.las	1	913.577	938.915
	2	913.389	925.943
	7	850.092	856.562
	18	1115.196	1115.196
13RFO785230.las	1	906.411	988.558
	2	906.209	918.799
	7	852.262	856.498
13RFO785245.las	1	901.632	1000.45
	2	901.379	911.876
	7	850.249	853.324
13RFO785260.las	1	896.65	919.548
	2	896.424	906.43
	7	851.85	885.325
13RFO785275.las	1	892.105	912.718
	2	892.4	902.872

DPH-1.4 Report on Elevation by Class for Tiled Data - continued

File	Class	Z Min	Z Max
	7	847.907	850.309
13RFO785290.las	1	887.022	903.036
	2	886.924	896.876
13RFO785305.las	1	880.65	900.896
	2	880.508	895.819
13RFO785320.las	1	875.605	891.143
	2	875.337	888.055
13RFO785335.las	1	869.282	908.42
	2	869.107	883.103
13RFO785350.las	1	865.9	880.481
	2	865.657	879.312
13RFO785365.las	1	859.586	880.482
	2	859.558	879.287
13RFO785380.las	1	854.196	873.976
	2	854.006	870.414
13RFO785395.las	1	849.011	971.998
	2	848.884	862.553
13RFO785410.las	1	843.905	857.891
	2	843.612	857.179
13RFO785425.las	1	839.086	851.891
	2	838.917	848.985
13RFO785440.las	1	834.058	846.085
	2	833.813	843.763
13RFO785455.las	1	829.668	849.02
	2	829.42	842.341
13RFO785470.las	1	825.369	838.059
	2	825.248	834.943
13RFO785485.las	1	821.303	840.338
	2	821.106	831.408
	17	827.473	827.818
13RFO785500.las	1	816.147	829.07
	2	815.878	828.538
	9	826.294	826.548

DPH-1.4 Report on Elevation by Class for Tiled Data - continued

File	Class	Z Min	Z Max
	20	826.335	826.813
13RFO785515.las	1	813.447	830.857
	2	812.746	821.721
13RFO785530.las	1	811.779	945.493
	2	811.629	817.32
13RFO785545.las	1	806.824	816.149
	2	806.507	815.763
13RFO785560.las	1	800.634	809.702
	2	800.441	808.545
13RFO785575.las	1	795.288	804.798
	2	795.099	803.472
13RFO785590.las	1	790.465	801.91
	2	790.368	798.757
13RFO785605.las	1	784.417	810.338
	2	783.072	791.633
13RFO785620.las	1	779.158	796.35
	2	778.971	790.435
13RFO785635.las	1	776.326	803.057
	2	776.113	783.742
	7	576.342	576.342
13RFO785650.las	1	773.984	788.902
	2	773.826	780.885
	9	775.618	776.668
	20	775.642	776.862
13RFO785665.las	1	770.348	786.507
	2	769.852	776.148
13RFO785680.las	1	766.976	781.763
	2	766.737	772
13RFO785695.las	1	758.258	778.42
	2	757.863	768.505
	9	766.858	767.254
	20	766.841	767.313
13RFO785710.las	1	756.259	773.906
	2	755.878	764.664

DPH-1.4 Report on Elevation by Class for Tiled Data - continued

File	Class	Z Min	Z Max
	18	945.414	945.568
13RFO785725.las	1	753.638	763.077
	2	753.571	763.649
	9	753.683	755.942
	20	753.726	758.42
13RFO785740.las	1	758.614	794.419
	2	757.39	795.196
13RFO785755.las	1	780.484	801.797
	2	779.261	794.428
13RFO800005.las	1	1003.991	1042.04
	2	1003.79	1028.038
	7	849.194	852.413
13RFO800020.las	1	1002.574	1049.793
	2	1002.347	1040.687
	7	850.408	950.477
13RFO800035.las	1	1011.016	1072.658
	2	1010.927	1072.21
	7	851.499	1002.934
13RFO800050.las	1	1012.191	1066.162
	2	1011.87	1058.896
	7	849.491	1008.369
13RFO800065.las	1	1008.172	1048.912
	2	1008.034	1047.166
	7	849.103	936.316
13RFO800080.las	1	1008.446	1047.712
	2	1008.379	1042.567
	7	851.289	999.061
13RFO800095.las	1	996.044	1030.101
	2	995.891	1023.574
	7	850.073	853.886
13RFO800110.las	1	981.29	1010.713
	2	981.204	1001.342
13RFO800125.las	1	972.588	1000.702
	2	972.385	992.49
	7	850.442	850.955
13RFO800140.las			

DPH-1.4 Report on Elevation by Class for Tiled Data - continued

File	Class	Z Min	Z Max
	1	961.655	996.053
	2	961.535	989.589
	7	855.369	855.558
13RFO800155.las	1	947.017	987.693
	2	946.814	968.277
	7	855.014	856.682
13RFO800170.las	1	936.442	970.856
	2	936.307	960.011
	7	852.445	853.685
13RFO800185.las	1	927.215	1046.929
	2	927.08	937.113
	7	850.714	851.796
13RFO800200.las	1	917.626	945.595
	2	917.526	928.687
	7	855.967	855.967
13RFO800215.las	1	912.035	987.59
	2	911.495	922.817
	7	858.38	858.38
13RFO800230.las	1	904.386	986.223
	2	906.188	922.297
	7	854.327	856.56
13RFO800245.las	1	901.339	984.183
	2	901.514	921.208
	7	854.329	854.878
13RFO800260.las	1	895.8	983.988
	2	895.733	917.234
13RFO800275.las	1	891.707	986.834
	2	891.392	909.393
	7	854.707	854.707
13RFO800290.las	1	885.549	909.426
	2	885.461	905.688
13RFO800305.las	1	882.423	900.99
	2	882.299	897.846
13RFO800320.las	1	878.455	1002.762
	2	878.358	891.983
13RFO800335.las			

DPH-1.4 Report on Elevation by Class for Tiled Data - continued

File	Class	Z Min	Z Max
	1	874.7	890.881
	2	874.587	887.707
13RFO800350.las	1	874.644	1023.34
	2	874.552	886.008
13RFO800365.las	1	865.655	884.078
	2	865.345	880.604
13RFO800380.las	1	856.216	872.675
	2	855.954	871.006
	18	1018.3	1065.582
13RFO800395.las	1	848.873	865.76
	2	848.172	862.984
13RFO800410.las	1	843.39	858.864
	2	843.211	857.196
13RFO800425.las	1	840.363	885.122
	2	839.96	852.27
	9	847.686	851.463
	20	847.718	851.744
13RFO800440.las	1	835.317	853.801
	2	835.064	843.825
13RFO800455.las	1	831.302	839.094
	2	830.712	838.433
13RFO800470.las	1	825.056	937.095
	2	825.74	833.529
13RFO800485.las	1	823.901	837.576
	2	823.464	829.061
13RFO800500.las	1	819.176	834.257
	2	818.951	827.012
13RFO800515.las	1	813.309	830.689
	2	812.182	820.875
	7	664.804	664.804
	9	818.465	818.597
	20	818.358	818.823
13RFO800530.las	1	808.038	825.205
	2	807.444	817.421
13RFO800545.las			

DPH-1.4 Report on Elevation by Class for Tiled Data - continued

File	Class	Z Min	Z Max
	1	804.563	820.652
	2	804.408	812.673
13RFQ800560.las	1	800.027	942.302
	2	799.679	807.661
13RFQ800575.las	1	794.384	806.506
	2	794.248	803.635
13RFQ800590.las	1	790.528	810.742
	2	790.248	797.898
13RFQ800605.las	1	781.081	920.805
	2	780.703	791.373
13RFQ800620.las	1	780.42	808.136
	2	780.169	790.283
	7	636.673	636.673
13RFQ800635.las	1	776.383	793.63
	2	775.841	782.184
13RFQ800650.las	1	773.489	796.341
	2	773.255	779.442
13RFQ800665.las	1	770.144	909.598
	2	769.852	782.778
13RFQ800680.las	1	766.947	782.968
	2	766.726	782.792
13RFQ800695.las	1	758.72	776.398
	2	758.326	769.2
13RFQ800710.las	1	754.523	771.695
	2	754.425	766.081
	7	638.194	748.492
13RFQ800725.las	1	753.15	769.954
	2	753.163	768.052
	7	643.843	658.094
	9	753.29	755.477
	20	753.294	757.198
13RFQ800740.las	1	753.662	789.254
	2	753.561	788.046
13RFQ800755.las	1	774.764	797.357

DPH-1.4 Report on Elevation by Class for Tiled Data - continued

File	Class	Z Min	Z Max
	2	774.444	796.014
	7	779.135	779.135
13RFO815005.las	1	1005.536	1042.936
	2	1005.3	1031.894
	7	850.453	863.124
13RFO815020.las	1	993.262	1021.413
	2	993.002	1011.133
	7	853.14	1003.1
13RFO815035.las	1	990.492	1016.069
	2	990.324	1014.784
	7	856.229	856.503
13RFO815050.las	1	990.236	1098.762
	2	989.794	1014.899
	7	1006.901	1007.219
13RFO815065.las	1	989.996	1015.768
	2	989.787	1011.857
	7	850.642	856.193
13RFO815080.las	1	992.51	1020.03
	2	992.267	1019.386
13RFO815095.las	1	987.872	1075.633
	2	987.368	1014.493
	7	849.981	854.993
13RFO815110.las	1	982.94	1027.259
	2	982.825	1015.327
	7	856.215	859.583
13RFO815125.las	1	970.166	998.397
	2	969.992	994.384
	18	1174.571	1174.571
13RFO815140.las	1	958.4	983.849
	2	958.251	976.39
	7	861.84	861.84
13RFO815155.las	1	947.561	976.103
	2	947.22	964.115
	7	851.421	851.421
	17	957.668	958.091
13RFO815170.las	1	936.092	961.634

DPH-1.4 Report on Elevation by Class for Tiled Data - continued

File	Class	Z Min	Z Max
	2	935.847	952.289
	7	849.547	855.917
13RFO815185.las	1	925.835	950.589
	2	925.575	936.715
	7	850.112	855.325
13RFO815200.las	1	919.542	975.641
	2	919.063	938.868
	7	851.639	857.743
	17	931.8	933.13
13RFO815215.las	1	919.634	1002.931
	2	919.515	938.056
	7	857.31	860.723
	17	932.766	933.499
13RFO815230.las	1	916.645	946.605
	2	916.521	937.433
13RFO815245.las	1	914.124	1021.454
	2	913.907	930.109
	7	857.523	862.681
13RFO815260.las	1	905.365	1026.649
	2	905.186	924.382
	7	848.113	852.671
13RFO815275.las	1	904.951	931.571
	2	904.445	917.613
	7	704.196	860.571
	18	1117.331	1117.331
13RFO815290.las	1	895.981	985.577
	2	895.97	907.019
	7	850.856	856.852
13RFO815305.las	1	891.822	914.347
	2	891.45	903.398
	7	691.144	885.032
13RFO815320.las	1	885.507	906.441
	2	885.186	894.296
	18	1092.063	1095.599
13RFO815335.las	1	883.062	902.671
	2	882.775	891.773
13RFO815350.las			

DPH-1.4 Report on Elevation by Class for Tiled Data - continued

File	Class	Z Min	Z Max
	1	872.612	890.188
	2	872.495	886.902
13RFO815365.las	1	863.604	879.353
	2	863.491	877.19
	7	808.434	808.434
13RFO815380.las	1	855.049	869.723
	2	854.691	868.138
	18	1074.67	1074.67
13RFO815395.las	1	846.112	994.367
	2	845.835	858.494
13RFO815410.las	1	838.617	852.69
	2	838.245	851.207
	18	1025.889	1025.889
13RFO815425.las	1	834.323	938.012
	2	833.699	843.99
13RFO815440.las	1	830.871	845.327
	2	830.516	840.124
	18	995.564	995.564
13RFO815455.las	1	826.799	835.593
	2	826.525	835.337
13RFO815470.las	1	823.027	835.544
	2	822.929	831.131
	18	1021.123	1021.123
13RFO815485.las	1	818.816	836.872
	2	818.717	826.607
13RFO815500.las	1	813.936	832.813
	2	813.215	829.283
	7	640.584	640.584
13RFO815515.las	1	811.28	822.167
	2	811.187	819.663
13RFO815530.las	1	808.121	916.572
	2	807.596	816.532
13RFO815545.las	1	803.088	817.173
	2	802.798	814.886
	7	615.234	625.62

DPH-1.4 Report on Elevation by Class for Tiled Data - continued

File	Class	Z Min	Z Max
13RFO815560.las	1	797.88	812.624
	2	797.655	806.164
13RFO815575.las	1	793.27	807.851
	2	793.102	802.01
	7	597.301	624.142
13RFO815590.las	1	787.758	934.522
	2	787.608	798.362
	7	609.694	624.77
	18	972.029	972.029
13RFO815605.las	1	778.107	806.783
	2	777.627	791.001
13RFO815620.las	1	777.641	795.335
	2	777.186	788.763
	7	615.211	688.031
	18	979.339	979.339
13RFO815635.las	1	775.438	791.758
	2	775.303	780.848
	7	575.134	719.564
	18	968.567	968.567
13RFO815650.las	1	773.341	784.693
	2	773.19	780.621
	7	668.396	753.653
	9	775.724	776.032
	18	989.123	989.123
	20	775.603	776.291
13RFO815665.las	1	771.388	803.033
	2	771.287	782.483
	7	602.362	717.211
13RFO815680.las	1	765.94	790.485
	2	764.633	782.231
	7	593.337	745.197
	9	768.106	768.541
	18	948.635	948.635
	20	768.177	768.831
13RFO815695.las	1	760.346	776.03
	2	760.197	771.689
	7	671.79	714.975
	9	768.113	768.512
	18	954.263	954.263

DPH-1.4 Report on Elevation by Class for Tiled Data - continued

File	Class	Z Min	Z Max
	20	768.218	768.697
13RFO815710.las	1	754.449	764.466
	2	754.347	762.84
	7	571.467	618.413
	18	923.98	924.045
13RFO815725.las	1	753.995	770.077
	2	753.661	760.635
13RFO815740.las	1	756.172	785.574
	2	755.53	778.348
	7	674.899	674.899
	9	757.831	762.52
	20	757.847	762.751
13RFO815755.las	1	758.705	791.716
	2	758.391	791.721
	7	651.596	717.562
	18	963.819	982.901
13RFO830005.las	1	1011.146	1061.27
	2	1010.965	1051.476
	7	853.781	1009.841
13RFO830020.las	1	998.262	1028.628
	2	997.998	1025.567
	7	854.967	1006.595
13RFO830035.las	1	988.467	1021.944
	2	988.051	1017.19
	7	855.111	855.63
13RFO830050.las	1	979.992	1073.9
	2	979.794	1000.069
	7	854.64	860.517
13RFO830065.las	1	974.838	1004.626
	2	974.45	995.589
	7	846.141	857.963
13RFO830080.las	1	971.497	1066.726
	2	970.933	996.423
	7	852.244	852.321
13RFO830095.las	1	968.623	1002.582
	2	968.272	993.431
	7	848.384	855.384

DPH-1.4 Report on Elevation by Class for Tiled Data - continued

File	Class	Z Min	Z Max
13RFO830110.las	1	965.792	1002.53
	2	965.302	993.926
	7	853.222	857.002
13RFO830125.las	1	966.834	1036.152
	2	966.555	1016.081
	7	850.632	989.21
13RFO830140.las	1	954.47	1091.379
	2	954.017	983.276
	7	852.003	861.822
13RFO830155.las	1	943.093	972.292
	2	942.896	958.536
	7	847.909	855.664
	18	1117.222	1117.222
13RFO830170.las	1	936.103	959.606
	2	936.035	947.424
	7	850.99	863.276
	17	944.607	944.929
13RFO830185.las	1	932.367	965.151
	2	932.064	956.068
	7	848.311	857.604
13RFO830200.las	1	933.67	970.447
	2	933.243	958.034
	7	851.013	860.157
13RFO830215.las	1	931.092	962.939
	2	930.819	955.295
	7	855.087	856.489
13RFO830230.las	1	923.716	959.894
	2	923.486	955.301
	7	849.244	861.419
13RFO830245.las	1	911.842	984.447
	2	911.578	935.537
	7	849.702	856.109
13RFO830260.las	1	900.014	988.511
	2	899.791	929.847
	7	852.685	852.726
	18	1097.937	1097.937
13RFO830275.las	1	888.985	926.876

DPH-1.4 Report on Elevation by Class for Tiled Data - continued

File	Class	Z Min	Z Max
	2	888.92	917.622
	7	880.573	884.708
13RFO830290.las	1	882.07	909.468
	2	881.637	905.379
	7	744.479	744.479
	18	1095.132	1095.132
13RFO830305.las	1	878.854	904.764
	2	878.756	900.221
13RFO830320.las	1	873.278	894.719
	2	873.214	893.55
13RFO830335.las	1	869.062	888.088
	2	868.944	888.28
	7	770.46	783.042
13RFO830350.las	1	868.114	1024.269
	2	868.006	884.238
	7	781.474	781.474
	18	1040.547	1040.547
13RFO830365.las	1	863.264	952.232
	2	862.998	877.577
	7	771.078	771.078
13RFO830380.las	1	854.751	869.862
	2	854.306	868.391
	7	686.576	687.515
13RFO830395.las	1	846.123	865.234
	2	845.863	861.306
	7	723.177	808.867
13RFO830410.las	1	842.843	854.989
	2	842.655	852.076
	7	694.51	797.342
	18	1044.887	2335.314
13RFO830425.las	1	834.799	848.411
	2	834.105	844.849
	7	695.228	723.679
13RFO830440.las	1	829.571	972.702
	2	829.351	841.538
	7	654.866	771.144
13RFO830455.las			

DPH-1.4 Report on Elevation by Class for Tiled Data - continued

File	Class	Z Min	Z Max
	1	825.012	944.611
	2	824.918	836.594
	7	681.662	777.325
	18	1042.427	1042.427
13RF0830470.las	1	820.722	834.838
	2	820.478	826.881
	7	608.569	746.828
13RF0830485.las	1	815.953	832.034
	2	815.855	823.041
	7	652.561	745.306
13RF0830500.las	1	811.933	833.376
	2	811.759	818.849
	7	690.674	727.328
	18	988.52	988.547
13RF0830515.las	1	808.049	821.972
	2	807.411	815.171
	7	691.275	769.068
13RF0830530.las	1	804.542	817.242
	2	804.302	812.804
	7	652.575	652.575
13RF0830545.las	1	798.166	889.991
	2	797.848	810.95
	7	616.206	626.601
	9	803.481	804.457
	20	803.329	804.626
13RF0830560.las	1	793.298	810.639
	2	792.765	804.041
	7	659.145	749.69
	18	1019.088	1019.088
13RF0830575.las	1	791.442	822.67
	2	791.179	801.767
	18	954.404	958.63
13RF0830590.las	1	785.391	832.641
	2	784.66	797.811
	7	608.172	776.133
	9	790.492	792.945
	18	972.172	972.172
	20	790.49	793.185
13RF0830605.las			

DPH-1.4 Report on Elevation by Class for Tiled Data - continued

File	Class	Z Min	Z Max
	1	777.397	804.083
	2	776.33	794.806
13RFO830620.las	1	775.397	792.439
	2	775.117	785.157
	7	641.244	700.052
	18	964.5	964.5
13RFO830635.las	1	772.802	783.958
	2	772.409	777.756
	7	593.219	752.645
13RFO830650.las	1	769.462	784.419
	2	769.113	775.835
	7	619.686	742.082
	9	770.451	770.706
	18	980.569	980.569
	20	770.483	771.035
13RFO830665.las	1	766.817	783.333
	2	766.559	777.681
	7	668.872	668.872
	9	770.44	770.649
	18	940.762	940.793
	20	770.457	771.02
13RFO830680.las	1	763.989	779.792
	2	763.722	773.38
	7	581.43	733.659
	20	768.294	768.699
13RFO830695.las	1	761.544	791.284
	2	760.828	771.854
	7	598.429	743.906
	9	768.187	768.303
	20	768.185	768.707
13RFO830710.las	1	752.272	771.958
	2	752.162	769.798
	9	761.017	764.783
	20	761.162	765.036
13RFO830725.las	1	751.957	760.481
	2	751.812	760.078
	7	659.894	691.918
13RFO830740.las	1	752.927	768.257
	2	752.101	761.596

DPH-1.4 Report on Elevation by Class for Tiled Data - continued

File	Class	Z Min	Z Max
	7	617.161	638.912
	9	759.833	760.265
	20	759.934	760.493
13RFO830755.las	1	754.771	766.392
	2	754.511	764.841
	7	612.062	719.577
13RFO845005.las	1	1025.849	1092.32
	2	1025.607	1092.387
	7	853.698	1011.58
13RFO845020.las	1	1016.905	1083.535
	2	1016.548	1083.749
	7	846.453	1007.603
13RFO845035.las	1	1000.627	1067.015
	2	1000.014	1067.059
	7	858.297	995.12
13RFO845050.las	1	983.774	1034.794
	2	983.344	1024.426
	7	847.514	872.779
13RFO845065.las	1	970.519	1030.082
	2	970.333	989.833
	7	843.073	848.316
13RFO845080.las	1	963.17	999.699
	2	962.849	976.822
	7	840.594	843.147
	18	1151.261	1151.328
13RFO845095.las	1	955.758	984.322
	2	955.092	971.372
	7	845.146	850.272
13RFO845110.las	1	948.098	993.785
	2	948.045	968.53
	7	847.615	883.454
13RFO845125.las	1	944.309	973.636
	2	944.104	973.6
	7	843.192	845.913
13RFO845140.las	1	936.465	1023.004
	2	936.126	968.706
	7	744.74	848.012

DPH-1.4 Report on Elevation by Class for Tiled Data - continued

File	Class	Z Min	Z Max
13RFO845155.las	1	933.936	959.721
	2	933.793	954.148
	7	841.721	844.46
13RFO845170.las	1	931.112	1069.195
	2	930.849	955.924
	7	844.457	845.129
13RFO845185.las	1	931.147	1023.751
	2	931.026	960.214
	7	843.242	843.242
13RFO845200.las	1	932.199	1021.768
	2	932.125	965.772
	7	840.717	845.379
	17	941.615	944.106
13RFO845215.las	1	935.513	972.055
	2	935.279	961.379
	7	848.713	851.895
13RFO845230.las	1	923.406	997.005
	2	923.199	954.553
	7	848.724	848.724
13RFO845245.las	1	912.204	985.92
	2	911.935	940.657
	7	751.187	841.94
13RFO845260.las	1	899.574	985.429
	2	899.447	920.676
	7	845.009	848.239
13RFO845275.las	1	888.215	1017.257
	2	888.071	907.347
	7	743.953	843.724
13RFO845290.las	1	879.341	904.285
	2	878.682	901.405
	18	1054.132	1081.148
13RFO845305.las	1	868.827	893.692
	2	868.255	888.402
	17	887.727	888.989
13RFO845320.las	1	861.912	884.214
	2	861.637	882.15
	7	764.349	764.349

DPH-1.4 Report on Elevation by Class for Tiled Data - continued

File	Class	Z Min	Z Max
	18	1034.321	1065.641
13RFO845335.las	1	856.801	1004.644
	2	856.578	874.096
	7	661.06	749.502
	18	2382.941	2382.991
13RFO845350.las	1	856.911	876.093
	2	856.563	873.313
	7	682.443	714.632
	18	1069.136	1069.136
13RFO845365.las	1	854.213	983.294
	2	853.946	870.104
	7	672.35	672.35
13RFO845380.las	1	856.009	877.894
	2	855.772	867.751
	7	675.229	807.216
13RFO845395.las	1	851.972	996.441
	2	851.841	863.703
	7	678.698	753.885
	18	1027.629	1027.629
13RFO845410.las	1	844.241	860.493
	2	843.859	855.153
	7	644.824	728.494
13RFO845425.las	1	836.783	850.739
	2	836.471	847.396
	7	710.28	765.307
	18	995.121	1053.051
13RFO845440.las	1	829.466	940.119
	2	829.146	839.69
	18	1043.388	1045.809
13RFO845455.las	1	825.066	834.754
	2	824.16	833.831
	7	630.184	686.212
13RFO845470.las	1	820.443	930.669
	2	820.13	827.596
	7	637.974	637.974
	18	1012.263	1012.298
13RFO845485.las	1	814.749	870.873

DPH-1.4 Report on Elevation by Class for Tiled Data - continued

File	Class	Z Min	Z Max
	2	814.268	829.158
	7	627.613	762.293
	18	1026.827	1026.827
13RFO845500.las	1	810.943	820.532
	2	810.378	817.986
	7	698.414	724.756
	18	985.485	985.485
13RFO845515.las	1	806.859	883.229
	2	806.389	812.045
	7	631.885	723.24
	18	999.549	1011.103
13RFO845530.las	1	802.334	812.9
	2	802.057	809.065
	7	619.662	759.872
	18	967.266	986.04
13RFO845545.las	1	797.434	925.788
	2	797.169	804.799
	7	730.365	735.583
	18	950.494	950.494
13RFO845560.las	1	792.074	808.626
	2	792.226	801.503
	7	753.03	753.03
13RFO845575.las	1	787.735	833.299
	2	787.363	795.31
	7	626.747	770.784
13RFO845590.las	1	783.33	801.362
	2	782.846	794.858
	7	596.384	644.008
13RFO845605.las	1	779.452	796.22
	2	779.127	789.464
13RFO845620.las	1	773.73	794.145
	2	772.935	786.182
	7	731.082	736.822
13RFO845635.las	1	769.745	876.364
	2	769.286	777.613
	7	576.745	704.054
13RFO845650.las	1	766.253	783.53

DPH-1.4 Report on Elevation by Class for Tiled Data - continued

File	Class	Z Min	Z Max
	2	765.753	772.869
	7	618.313	740.415
13RFO845665.las	1	763.145	773.922
	2	764.531	770.466
	7	661.953	661.953
13RFO845680.las	1	761.323	774.689
	2	760.728	767.359
	7	600.469	600.469
	18	975.652	975.652
13RFO845695.las	1	756.711	770.915
	2	756.603	769.426
	7	583.04	583.04
13RFO845710.las	1	753.463	866.697
	2	753.327	765.68
	7	623.527	737.83
13RFO845725.las	1	751.097	775.937
	2	750.962	755.537
	7	631.743	686.662
13RFO845740.las	1	750.896	764.793
	2	750.806	758.079
	7	608.778	708.596
	18	944.71	944.71
13RFO845755.las	1	754.43	766.872
	2	754.353	761.324
	7	580.035	698.241
13RFO860005.las	1	1028.461	1094.274
	2	1028.317	1088.035
	7	846.106	1001.484
13RFO860020.las	1	1023.723	1086.483
	2	1023.52	1084.664
	7	992.788	1026.744
13RFO860035.las	1	1007.871	1067.155
	2	1007.798	1066.776
	7	845.071	1001.55
13RFO860050.las	1	990.288	1032.956
	2	989.741	1028.097
	7	841.792	841.792

DPH-1.4 Report on Elevation by Class for Tiled Data - continued

File	Class	Z Min	Z Max
13RFO860065.las	1	973.307	1029.788
	2	972.645	993.025
	7	838.238	838.238
13RFO860080.las	1	964.139	1059.573
	2	963.512	979.684
	7	836.417	851.222
13RFO860095.las	1	954.122	1093.418
	2	953.925	966.086
	7	839.72	844.286
13RFO860110.las	1	945.226	970.283
	2	944.643	960.122
	7	844.208	852.09
	9	945.807	946.375
	20	945.811	946.256
13RFO860125.las	1	937.588	1013.749
	2	937.183	952.204
	9	945.789	948.261
	20	945.746	946.258
13RFO860140.las	1	933.331	966.022
	2	932.738	946.262
	7	840.493	845.038
13RFO860155.las	1	928.419	948.68
	2	928.173	939.428
	7	842.555	842.555
13RFO860170.las	1	921.31	943.63
	2	919.507	934.52
	7	838.108	840.253
	9	925.531	927.498
	20	925.543	926.416
13RFO860185.las	1	917.363	1017.165
	2	916.521	933.856
	7	769.016	847.921
13RFO860200.las	1	928.388	1054.33
	2	927.98	965.998
	7	836.392	848.765
13RFO860215.las	1	938.627	973.43
	2	938.461	974.808
13RFO860230.las			

DPH-1.4 Report on Elevation by Class for Tiled Data - continued

File	Class	Z Min	Z Max
	1	932.564	964.58
	2	932.332	955.446
	7	843.255	846.912
13RFO860245.las	1	915.565	963.965
	2	915.434	952.466
	7	836.846	843.095
13RFO860260.las	1	902.316	974.883
	2	902.118	927.048
	7	841.223	847.971
13RFO860275.las	1	893.67	1040.556
	2	893.347	907.357
	7	836.872	845.255
13RFO860290.las	1	883.05	967.171
	2	882.646	902.358
	7	837.779	843.447
13RFO860305.las	1	871.425	903.808
	2	871.111	896.954
	7	842.754	842.754
	18	1044.817	1044.817
13RFO860320.las	1	862.16	948.564
	2	861.905	882.775
	7	695.778	712.869
	18	1075.065	1075.065
13RFO860335.las	1	854.451	871.611
	2	853.675	869.679
13RFO860350.las	1	846.694	876.787
	2	846.268	866.154
13RFO860365.las	1	842.917	863.294
	2	842.286	861.834
	7	808.78	808.78
13RFO860380.las	1	845.268	862.609
	2	845.035	860.444
	7	705.877	705.877
13RFO860395.las	1	846.54	891.913
	2	846.312	860.635
	18	1026.844	1026.844
13RFO860410.las			

DPH-1.4 Report on Elevation by Class for Tiled Data - continued

File	Class	Z Min	Z Max
	1	839.638	858.167
	2	839.532	853.03
	7	704.368	704.368
13RFO860425.las	1	835.299	847.002
	2	835.148	844.441
	7	771.519	771.519
13RFO860440.las	1	826.636	841.641
	2	826.381	838.442
	9	835.136	835.462
	18	1023.086	1023.086
	20	835.16	835.599
13RFO860455.las	1	825.505	843.036
	2	825.354	834.419
	7	684.024	710.762
13RFO860470.las	1	821.052	832.373
	2	820.924	829.975
	7	642.567	706.775
	18	980.671	1026.343
13RFO860485.las	1	807.316	829.479
	2	807.145	829.466
	7	611.974	767.848
13RFO860500.las	1	808.624	821.1
	2	808.565	818.991
	7	621.774	715.814
	18	1018.957	1018.957
13RFO860515.las	1	805.135	827.357
	2	804.838	810.887
	7	638.833	640.218
	18	982.042	985.748
13RFO860530.las	1	800.539	808.807
	2	800.434	806.564
	7	615.995	709.976
13RFO860545.las	1	795.375	803.868
	2	795.258	802.287
	18	1001.463	1001.463
13RFO860560.las	1	790.346	805.753
	2	790.254	797.377
	7	584.536	776.011

DPH-1.4 Report on Elevation by Class for Tiled Data - continued

File	Class	Z Min	Z Max
13RFQ860575.las	1	786.727	799.503
	2	786.302	792.712
	7	586.32	586.32
13RFQ860590.las	1	779.058	843.557
	2	778.924	790.285
	7	577.917	582.504
	18	973.895	993.533
13RFQ860605.las	1	776.363	792.025
	2	776.262	785.468
	7	720.88	720.88
13RFQ860620.las	1	773.108	789.327
	2	772.965	779.934
	7	589.944	691.926
13RFQ860635.las	1	768.105	787.554
	2	767.85	776.355
	7	581.821	716.345
	9	771.243	771.559
	20	771.198	771.867
13RFQ860650.las	1	764.384	776.754
	2	763.895	770.315
	7	552.888	736.595
13RFQ860665.las	1	759.556	780.466
	2	759.67	768.67
	7	615.819	672.032
13RFQ860680.las	1	755.021	785.264
	2	754.523	764.855
	7	618.944	722.372
13RFQ860695.las	1	752.38	773.33
	2	752.185	767.029
	7	618.338	670.104
	18	937.624	965.495
13RFQ860710.las	1	751.663	759.561
	2	751.445	757.814
13RFQ860725.las	1	747.936	892.148
	2	747.893	758.783
	7	652.998	721.944
13RFQ860740.las	1	750.884	784.36

DPH-1.4 Report on Elevation by Class for Tiled Data - continued

File	Class	Z Min	Z Max
	2	750.603	772.13
	7	632.772	632.772
13RFO860755.las	1	754.919	778.912
	2	754.679	772.199
13RFO875005.las	1	1022.167	1051.179
	2	1021.464	1038.52
	7	838.736	992.298
13RFO875020.las	1	1012.049	1042.363
	2	1011.054	1028.439
	7	841.848	1000.082
13RFO875035.las	1	1001.266	1044.134
	2	1000.894	1023.849
	7	843.439	991.323
13RFO875050.las	1	989.389	1016.415
	2	989.102	1007.936
	7	842.199	843.351
13RFO875065.las	1	977.237	1016.756
	2	976.974	991.096
	7	842.27	842.27
13RFO875080.las	1	966.06	994.632
	2	965.826	981.617
	7	841.861	891.007
13RFO875095.las	1	958.106	1082.444
	2	957.921	973.215
	7	836.504	839.548
13RFO875110.las	1	951.29	981.488
	2	951.595	962.69
	7	838.488	841.099
13RFO875125.las	1	944.185	966.787
	2	944.004	953.828
	7	840.965	925.434
13RFO875140.las	1	937.408	958.505
	2	936.484	945.721
	7	836.408	842.978
13RFO875155.las	1	929.929	1003.469
	2	929.337	941.922

DPH-1.4 Report on Elevation by Class for Tiled Data - continued

File	Class	Z Min	Z Max
	7	832.027	840.987
13RFO875170.las	1	916.49	1019.567
	2	916.348	931.148
	7	842.031	842.553
13RFO875185.las	1	911.293	1035.059
	2	909.924	934.455
	7	836.39	845.431
13RFO875200.las	1	926.682	990.717
	2	926.502	982.347
	7	842.185	844.383
13RFO875215.las	1	933.604	990.365
	2	933.071	982.204
	7	835.68	845.427
13RFO875230.las	1	921.191	1077.425
	2	921.05	961.498
	7	912.161	912.161
13RFO875245.las	1	917.405	958.406
	2	917.097	945.79
	7	832.438	838.683
	18	1107.162	1112.964
13RFO875260.las	1	904.705	1018.685
	2	904.226	933.233
	7	792.599	838.866
13RFO875275.las	1	894.188	971.451
	2	893.49	925.691
	7	755.207	837.216
13RFO875290.las	1	889.147	1072.61
	2	888.716	927.685
	7	834.842	836.336
13RFO875305.las	1	877.634	969.018
	2	877.154	899.915
	7	723.835	840.584
13RFO875320.las	1	869.761	967.019
	2	869.464	905.437
	7	680.351	838.449
13RFO875335.las	1	858.438	965.041

DPH-1.4 Report on Elevation by Class for Tiled Data - continued

File	Class	Z Min	Z Max
	2	858.218	893.596
13RFO875350.las	1	847.673	905.125
	2	847.402	863.991
	7	694.911	698.034
13RFO875365.las	1	839.873	853.309
	2	839.552	849.175
	7	642.115	719.255
13RFO875380.las	1	835.721	857.349
	2	835.473	855.391
13RFO875395.las	1	834.651	853.901
	2	834.536	853.143
	9	838.939	839.288
	20	838.866	839.544
13RFO875410.las	1	831.181	849.734
	2	831.06	848.476
13RFO875425.las	1	824.548	842.045
	2	824.446	839.757
13RFO875440.las	1	822.505	925.973
	2	822.444	837.003
	7	731.063	731.063
	9	835.145	835.435
	18	1009.857	1009.857
	20	835.183	835.619
13RFO875455.las	1	821.06	832.444
	2	820.903	828.101
	7	699.668	699.668
	18	1012.432	1025.837
13RFO875470.las	1	817.557	929.144
	2	817.305	828.76
	7	686.05	686.05
13RFO875485.las	1	813.132	826.885
	2	812.989	821.82
	7	630.354	630.354
13RFO875500.las	1	806.403	952.055
	2	806.147	815.885
13RFO875515.las	1	801.793	817.498

DPH-1.4 Report on Elevation by Class for Tiled Data - continued

File	Class	Z Min	Z Max
	2	801.674	809.522
	7	689.332	689.332
	18	998.348	998.348
13RFO875530.las	1	797.26	905.969
	2	796.968	805.194
	7	612.52	715.693
	18	974.628	974.628
13RFO875545.las	1	793.926	807.551
	2	793.588	800.822
	7	675.428	675.428
13RFO875560.las	1	789.438	932.289
	2	789.265	795.64
	7	607.812	607.812
13RFO875575.las	1	786.268	799.268
	2	786.018	791.694
	7	609.865	684.172
13RFO875590.las	1	778.668	790.592
	2	778.544	789.022
	7	579.906	579.906
	9	785.694	786.456
	20	785.706	786.65
13RFO875605.las	1	776.268	791.458
	2	775.99	787.808
	9	785.7	786.051
	20	785.734	786.314
13RFO875620.las	1	771.841	901.054
	2	771.659	779.177
	7	757.216	757.216
13RFO875635.las	1	767.678	778.285
	2	767.749	773.484
13RFO875650.las	1	764.068	774.912
	2	763.601	771.5
	7	647.472	647.472
13RFO875665.las	1	759.976	771.562
	2	759.416	767.205
	9	761.99	762.606
	18	941.875	941.875
	20	762.035	762.666

DPH-1.4 Report on Elevation by Class for Tiled Data - continued

File	Class	Z Min	Z Max
13RFQ875680.las	1	753.616	776.254
	2	752.579	763.683
	7	549.904	549.904
	18	922.269	922.269
13RFQ875695.las	1	750.32	766.748
	2	750.148	759.421
	7	715.988	730.216
	18	936.644	2368.641
13RFQ875710.las	1	748.413	756.088
	2	747.959	753.187
13RFQ875725.las	1	746.631	763.653
	2	746.328	755.391
13RFQ875740.las	1	752.425	772.62
	2	752.228	771.316
13RFQ875755.las	1	756.549	777.724
	2	756.217	774.498
13RFQ890005.las	1	1018.188	1049.259
	2	1017.806	1035.1
	7	833.374	991.746
13RFQ890020.las	1	1007.908	1142.126
	2	1005.898	1021.899
	7	836.147	1005.37
13RFQ890035.las	1	995.177	1044.147
	2	994.948	1012.56
	7	837.345	958.469
13RFQ890050.las	1	987.934	1014.862
	2	987.201	1011.464
	7	833.182	840.504
13RFQ890065.las	1	980.101	1007.083
	2	979.673	1006.825
	7	832.287	837.971
13RFQ890080.las	1	970.936	998.992
	2	970.353	983.45
	7	834.105	834.105
	17	976.285	977.832
13RFQ890095.las	1	962.07	983.956

DPH-1.4 Report on Elevation by Class for Tiled Data - continued

File	Class	Z Min	Z Max
	2	961.658	973.899
	7	842.024	842.448
13RFO890110.las	1	951.554	1028.459
	2	951.923	965.021
	7	833.772	836.845
13RFO890125.las	1	940.549	1070.829
	2	943.891	955.408
	7	835.935	839.06
13RFO890140.las	1	934.712	958.621
	2	934.486	945.829
	18	1133.067	1133.067
13RFO890155.las	1	924.892	948.127
	2	924.418	938.768
	7	790.022	834.959
	18	1111.013	1116.698
13RFO890170.las	1	913.164	1045.744
	2	913.448	931.98
	7	833.186	834.058
13RFO890185.las	1	911.447	943.766
	2	911.257	931.731
	7	732.184	837.815
	18	1080.89	1080.89
13RFO890200.las	1	922.256	1072.241
	2	922.08	972.811
	7	832.651	834.732
13RFO890215.las	1	908.353	982.773
	2	908.197	972.666
	7	836.501	836.501
13RFO890230.las	1	903.704	1068.778
	2	903.982	942.469
	7	832.23	837.888
	18	1108.932	1108.932
13RFO890245.las	1	903.183	943.283
	2	903.087	942.518
	7	776.647	836.012
	18	1081.842	1084.737
13RFO890260.las	1	898.74	1054.416

DPH-1.4 Report on Elevation by Class for Tiled Data - continued

File	Class	Z Min	Z Max
	2	898.223	927.813
	7	812.453	835.496
13RFO890275.las	1	896.495	1026.722
	2	896.361	922.336
	7	706.577	834.974
	18	1101.956	1101.956
13RFO890290.las	1	893.46	930.554
	2	893.205	924.373
	7	733.929	892.083
13RFO890305.las	1	888.367	975.746
	2	888.021	916.966
	7	740.862	830.739
13RFO890320.las	1	883.063	967.705
	2	882.74	909.533
	7	836.509	836.725
13RFO890335.las	1	863.123	899.317
	2	862.885	892.791
	7	865.804	865.804
13RFO890350.las	1	847.415	875.089
	2	847.142	875.027
	7	670.627	764.293
	18	1045.569	1058.885
13RFO890365.las	1	834.802	917.063
	2	834.623	851.33
	7	675.509	675.509
	18	1019.049	1019.118
13RFO890380.las	1	831.532	841.624
	2	831.291	839.992
	18	1029.054	1029.054
13RFO890395.las	1	824.947	845.518
	2	823.956	840.481
	9	838.872	839.084
	20	838.89	839.338
13RFO890410.las	1	824.818	849.117
	2	824.535	844.039
13RFO890425.las	1	819.36	838.821
	2	819.137	837.764

DPH-1.4 Report on Elevation by Class for Tiled Data - continued

File	Class	Z Min	Z Max
	7	604.587	667.899
	18	990.364	1020.162
13RFO890440.las	1	817.278	835.37
	2	817.077	827.803
	18	996.621	996.621
13RFO890455.las	1	813.335	825.833
	2	813.107	824.39
13RFO890470.las	1	813.22	823.776
	2	812.752	825.092
	18	1000.116	1000.116
13RFO890485.las	1	810.253	821.65
	2	809.581	817.744
13RFO890500.las	1	804.05	820.011
	2	803.625	816.854
	7	672.214	672.214
	9	810.239	810.458
	20	810.242	810.713
13RFO890515.las	1	798.135	899.749
	2	797.821	808.329
	18	1000.975	1000.975
13RFO890530.las	1	794.253	808.309
	2	793.82	801.883
	7	629.256	659.196
	18	1001.247	1001.247
13RFO890545.las	1	791.476	801.788
	2	790.932	797.319
	7	617.202	705.272
	18	975.817	995.99
13RFO890560.las	1	789.241	797.911
	2	788.81	794.045
	7	629.933	629.933
13RFO890575.las	1	787.878	827.703
	2	787.375	792.631
	7	667.223	667.223
13RFO890590.las	1	781.27	793.256
	2	780.683	791.346
	9	786.097	787.437

DPH-1.4 Report on Elevation by Class for Tiled Data - continued

File	Class	Z Min	Z Max
	18	983.558	983.558
	20	786.097	787.595
13RFO890605.las	1	778.901	935.204
	2	778.705	788.311
	9	786.101	786.493
	20	786.101	786.712
13RFO890620.las	1	773.225	787.326
	2	772.948	781.74
	7	559.313	614.431
13RFO890635.las	1	766.847	779.217
	2	766.677	779.523
	9	774.431	774.696
	18	952.689	952.689
	20	774.467	774.894
13RFO890650.las	1	760.977	770.124
	2	760.516	768.837
	7	605.201	605.201
	18	917.407	917.407
13RFO890665.las	1	756.802	800.912
	2	756.766	767.668
	9	761.993	764.458
	18	928.581	928.581
	20	762.006	764.765
13RFO890680.las	1	748.605	796.299
	2	748.421	762.729
13RFO890695.las	1	746.963	758.712
	2	746.802	756.412
	7	570.874	722.952
13RFO890710.las	1	744.63	759.841
	2	744.492	759.357
	17	751.56	753.508
13RFO890725.las	1	746.233	771.41
	2	746.119	762.382
13RFO890740.las	1	755.385	764.26
	2	755.006	762.285
	7	639.735	639.735
13RFO890755.las	1	757.313	766.772

DPH-1.4 Report on Elevation by Class for Tiled Data - continued

File	Class	Z Min	Z Max
	2	756.856	764.871
	18	915.514	915.514
13RFO905005.las	1	1008.463	1087.93
	2	1008.056	1031.928
	7	833.272	988.642
13RFO905020.las	1	999.529	1149.237
	2	998.963	1017.883
	7	827.587	982.216
	18	1156.382	1189.196
13RFO905035.las	1	993.507	1090.151
	2	993.003	1046.861
	7	825.228	833.69
13RFO905050.las	1	992.94	1140.127
	2	992.657	1138.484
	7	844.089	984.198
13RFO905065.las	1	982.271	1111.302
	2	982.179	1030.955
	7	836.255	983.508
13RFO905080.las	1	971.137	1118.239
	2	970.894	993.723
	7	831.579	982.138
13RFO905095.las	1	959.697	1056.965
	2	959.314	973.25
	7	809.569	963.337
	17	966.555	966.712
13RFO905110.las	1	949.263	1027.818
	2	949.141	962.513
	7	828.458	836.692
13RFO905125.las	1	940.31	1037.065
	2	940.014	952.453
	7	835.258	835.258
13RFO905140.las	1	932.857	955.665
	2	932.652	944.16
	7	831.4	840.175
13RFO905155.las	1	925.182	948.418
	2	924.303	935.09
	7	835.733	835.733

DPH-1.4 Report on Elevation by Class for Tiled Data - continued

File	Class	Z Min	Z Max
13RFO905170.las	1	915.078	940.718
	2	914.769	926.822
	7	831.803	835.412
13RFO905185.las	1	908.306	1026.442
	2	908.219	923.791
	7	833.684	835.43
13RFO905200.las	1	902.274	943.475
	2	901.788	929.867
	7	831.77	912.328
13RFO905215.las	1	895.511	928.198
	2	895.112	922.35
	7	832.352	846.928
13RFO905230.las	1	891.905	1011.123
	2	891.441	908.335
	7	757.278	841.287
	18	1064.924	2266.799
13RFO905245.las	1	888.482	970.946
	2	888.187	921.02
	7	834.679	839.349
13RFO905260.las	1	881.98	960.353
	2	881.192	921.005
	7	832.097	832.097
13RFO905275.las	1	882.068	1027.907
	2	881.563	911.308
	7	831.231	837.67
13RFO905290.las	1	878.407	997.382
	2	878.14	908.642
	7	867.303	867.303
13RFO905305.las	1	873.135	1024.081
	2	872.818	899.42
	7	836.452	837.06
13RFO905320.las	1	877.12	913.012
	2	876.883	900.15
	7	836.28	837.637
13RFO905335.las	1	863.149	1015.665
	2	862.972	891.884
	7	826.841	867.149

DPH-1.4 Report on Elevation by Class for Tiled Data - continued

File	Class	Z Min	Z Max
	18	1058.512	1058.512
13RFO905350.las	1	844.601	871.769
	2	844.485	871.238
	7	768.445	790.579
	18	1024.937	1047.587
13RFO905365.las	1	832.933	850.222
	2	832.702	849.194
13RFO905380.las	1	825.863	879.681
	2	825.699	835.022
13RFO905395.las	1	820.491	839.209
	2	820.34	831.591
13RFO905410.las	1	815.631	830.34
	2	815.218	830.939
13RFO905425.las	1	818.542	834.443
	2	818.296	834.272
	7	613.692	744.072
	18	2342.34	2342.401
13RFO905440.las	1	810.957	833.373
	2	810.641	833.273
	7	747.596	761.896
13RFO905455.las	1	806.196	822.782
	2	806.047	821.665
13RFO905470.las	1	806.09	854.644
	2	805.958	817.808
13RFO905485.las	1	804.246	817.425
	2	804.154	816.609
13RFO905500.las	1	799.004	812.673
	2	798.671	809.7
	18	988.872	1023.489
13RFO905515.las	1	794.83	807.225
	2	794.884	803.741
13RFO905530.las	1	791.687	804.162
	2	791.58	798.804
	7	604.811	715.257
	18	966.488	966.488

DPH-1.4 Report on Elevation by Class for Tiled Data - continued

File	Class	Z Min	Z Max
13RFO905545.las	1	785.821	800.291
	2	785.262	794.475
	7	604.614	747.308
	18	951.744	999.522
13RFO905560.las	1	781.77	795.209
	2	781.667	794.289
	7	671.293	691.661
	18	956.235	956.235
13RFO905575.las	1	780.289	793.017
	2	780.023	791.012
	7	646.566	646.566
13RFO905590.las	1	777.809	790.917
	2	777.787	790.589
	7	602.098	717.76
13RFO905605.las	1	777.548	788.778
	2	777.43	785.912
13RFO905620.las	1	771.875	783.712
	2	771.674	782.773
	7	588.083	588.083
	18	989.026	989.026
13RFO905635.las	1	765.234	782.657
	2	764.995	779.203
	7	558.966	683.518
	9	774.44	775.441
	20	774.448	775.613
13RFO905650.las	1	758.812	769.608
	2	758.666	769.458
13RFO905665.las	1	755.519	773.837
	2	755.252	768.771
13RFO905680.las	1	750.127	761.043
	2	749.971	761.099
13RFO905695.las	1	744.21	755.206
	2	744.142	754.027
	9	744.051	744.584
	20	744.118	744.869
13RFO905710.las	1	744.161	757.08
	2	744.117	754.779

DPH-1.4 Report on Elevation by Class for Tiled Data - continued

File	Class	Z Min	Z Max
	9	744.084	744.86
	20	744.109	745.166
13RFO905725.las	1	745.837	762.875
	2	745.54	757.125
13RFO905740.las	1	751.122	770.438
	2	752.302	769.747
	7	663.828	669.906
13RFO905755.las	1	760.393	773.658
	2	760.253	772.252
13RFO920005.las	1	1013.505	1037.268
	2	1013.407	1029.007
	7	838.979	987.373
13RFO920020.las	1	1003.529	1033.995
	2	1003.259	1026.786
	7	830.052	984.024
13RFO920035.las	1	1007.468	1133.79
	2	1007.34	1134.194
	7	827.406	994.536
13RFO920050.las	1	1027.519	1154.369
	2	1026.751	1139.787
	7	985.536	985.536
13RFO920065.las	1	992.374	1096.401
	2	991.767	1039.602
	7	832.436	982.075
13RFO920080.las	1	972.429	1008.437
	2	972.172	998.843
	7	829.925	983.895
13RFO920095.las	1	957.402	1015.867
	2	956.975	979.246
	7	830.861	835.116
13RFO920110.las	1	945.613	1010.208
	2	945.339	960.923
	7	829.605	830.725
	17	953.398	953.568
13RFO920125.las	1	937.672	1058.734
	2	937.114	951.291

DPH-1.4 Report on Elevation by Class for Tiled Data - continued

File	Class	Z Min	Z Max
	7	830.037	838.902
13RFO920140.las	1	930.675	953.995
	2	930.462	940.282
	7	829.868	838.33
13RFO920155.las	1	923.006	946.32
	2	922.74	933.309
	7	829.521	832.441
13RFO920170.las	1	916.628	939.636
	2	916.524	925.175
	7	828.045	834.205
13RFO920185.las	1	909.031	938.833
	2	908.581	928.634
	7	825.433	840.406
13RFO920200.las	1	901.198	929.921
	2	900.798	918.848
	7	831.722	840.939
13RFO920215.las	1	891.594	917.871
	2	891.171	903.266
	7	828.198	840.46
13RFO920230.las	1	885.698	1007.944
	2	885.461	897.192
	7	832.934	833.475
	18	1054.988	1054.988
13RFO920245.las	1	880.821	965.198
	2	880.521	892.324
	7	830.218	831.022
13RFO920260.las	1	873.987	901.133
	2	873.749	888.623
	7	861.688	861.688
13RFO920275.las	1	868.537	896.928
	2	868.398	884.91
13RFO920290.las	1	866.085	901.727
	2	865.888	892.202
13RFO920305.las	1	864.105	1001.508
	2	863.981	880.463
13RFO920320.las			

DPH-1.4 Report on Elevation by Class for Tiled Data - continued

File	Class	Z Min	Z Max
	1	866.362	890.007
	2	866.261	889.572
	7	679.179	679.179
	18	1075.744	1075.744
13RFO920335.las	1	859.482	919.322
	2	859.112	883.613
13RFO920350.las	1	844.789	870.037
	2	844.68	869.487
13RFO920365.las	1	832.023	848.873
	2	831.537	847.198
13RFO920380.las	1	822.57	835.063
	2	822.49	833.147
13RFO920395.las	1	817.372	828.382
	2	817.274	825.887
13RFO920410.las	1	809.598	822.004
	2	809.434	820.432
	7	729.665	732.619
13RFO920425.las	1	809.008	828.882
	2	808.837	826.58
13RFO920440.las	1	803.675	822.058
	2	803.534	820.875
	9	808.08	808.516
	20	808.096	808.796
13RFO920455.las	1	800.011	813.414
	2	799.845	812.717
13RFO920470.las	1	799.409	811.151
	2	799.202	811.311
13RFO920485.las	1	799.118	812.257
	2	798.986	809.118
13RFO920500.las	1	795.878	806.427
	2	795.719	804.842
13RFO920515.las	1	792.363	802.425
	2	792.206	800.501
13RFO920530.las	1	785.515	800.194

DPH-1.4 Report on Elevation by Class for Tiled Data - continued

File	Class	Z Min	Z Max
	2	785.297	796.577
13RFO920545.las	1	781.288	800
	2	781.696	791.794
	7	664.79	687.065
13RFO920560.las	1	780.901	789.466
	2	780.433	787.04
13RFO920575.las	1	778.967	788.832
	2	778.762	788.327
	7	757.694	774.649
13RFO920590.las	1	775.93	787.462
	2	775.33	786.066
13RFO920605.las	1	773.403	785.944
	2	773.015	783.111
13RFO920620.las	1	767.705	779.225
	2	767.172	777.675
13RFO920635.las	1	760.224	773.577
	2	759.902	771.952
13RFO920650.las	1	758.782	767.354
	2	758.557	767.371
	7	617.331	617.331
13RFO920665.las	1	754.527	774.16
	2	754.208	768.818
13RFO920680.las	1	743.491	760.97
	2	743.3	760.224
	9	743.273	746.258
	20	743.3	745.428
13RFO920695.las	1	742.43	761.63
	2	742.232	761.589
	9	743.285	749.843
	20	743.309	745.482
13RFO920710.las	1	743.948	753.166
	2	743.457	753.307
	7	588.34	588.34
	9	744.008	746.957
	20	744.019	744.883
13RFO920725.las			

DPH-1.4 Report on Elevation by Class for Tiled Data - continued

File	Class	Z Min	Z Max
	1	744.037	756.344
	2	743.719	753.326
13RFO920740.las	1	751.719	777.844
	2	751.251	775.721
13RFO920755.las	1	766.93	779.406
	2	766.225	777.131
13RFO935005.las	1	1015.619	1049.064
	2	1015.178	1037.993
	7	831.931	987.237
13RFO935020.las	1	1013.827	1048.435
	2	1013.331	1044.292
	7	829.691	983.746
13RFO935035.las	1	1026.77	1081.943
	2	1026.561	1081.322
	7	831.579	991.844
13RFO935050.las	1	1021.287	1068.542
	2	1020.952	1068.14
	7	830.538	986.999
13RFO935065.las	1	998.524	1040.645
	2	998.258	1026.801
	7	830.557	835.438
13RFO935080.las	1	976.951	1014.25
	2	976.823	1001.598
	7	833.322	834.33
13RFO935095.las	1	959.694	993.352
	2	958.868	980.125
	7	831.137	835.755
13RFO935110.las	1	944.557	974.15
	2	944.364	962.696
13RFO935125.las	1	934.59	1044.502
	2	934.258	945.875
	7	836.275	836.843
	17	943.625	943.783
13RFO935140.las	1	928.887	1073.665
	2	928.567	937.374
	7	832.816	833.461

DPH-1.4 Report on Elevation by Class for Tiled Data - continued

File	Class	Z Min	Z Max
13RFO935155.las	1	921.438	1062.584
	2	921.221	932.365
	7	828.193	831.005
13RFO935170.las	1	913.475	938.173
	2	913.251	932.179
	7	830.138	837.116
13RFO935185.las	1	907.463	935.141
	2	907.209	933.651
	7	835.243	837.49
	17	910.569	922.623
13RFO935200.las	1	900.69	920.919
	2	900.376	916.598
13RFO935215.las	1	890.449	973.177
	2	890.178	901.917
	7	832.559	833.6
13RFO935230.las	1	882.412	912.217
	2	882.197	895.449
13RFO935245.las	1	875.327	901.133
	2	875.227	888.764
	7	833.776	866.874
	17	882.676	883.165
13RFO935260.las	1	870.482	893.865
	2	870.18	881.871
	7	831.483	863.322
13RFO935275.las	1	863.149	879.529
	2	863.023	874.721
13RFO935290.las	1	859.424	876.283
	2	858.766	869.28
	7	671.295	671.295
13RFO935305.las	1	856.729	882.708
	2	856.379	881.725
13RFO935320.las	1	861.064	901.911
	2	859.919	889.093
	7	834.89	866.646
	18	1092.574	1092.574
13RFO935335.las	1	856.238	878.231

DPH-1.4 Report on Elevation by Class for Tiled Data - continued

File	Class	Z Min	Z Max
	2	855.953	878.343
13RFO935350.las	1	845.056	865.216
	2	844.803	864.622
13RFO935365.las	1	832.68	851.457
	2	832.404	848.46
13RFO935380.las	1	822.532	838.004
	2	822.41	837.798
13RFO935395.las	1	814.277	826.562
	2	814.104	824.423
	7	722.09	740.522
13RFO935410.las	1	809.392	825.88
	2	809.252	818.233
13RFO935425.las	1	805.921	817.781
	2	805.121	813.53
13RFO935440.las	1	801.765	815.532
	2	801.177	813.512
	9	808.096	808.461
	20	808.098	808.735
13RFO935455.las	1	795.545	807.671
	2	795.102	806.042
13RFO935470.las	1	792.061	806.749
	2	791.932	801.848
13RFO935485.las	1	791.269	802.483
	2	791.105	801.155
13RFO935500.las	1	790.892	802.495
	2	790.669	801.807
13RFO935515.las	1	786.64	803.303
	2	786.556	795.872
	9	788.619	788.996
	18	964.074	968.667
	20	788.61	789.176
13RFO935530.las	1	782.14	804.093
	2	781.873	793.682
	7	652.535	652.535
13RFO935545.las			

DPH-1.4 Report on Elevation by Class for Tiled Data - continued

File	Class	Z Min	Z Max
	1	778.485	793.596
	2	778.169	785.729
	7	577.392	583.434
13RFO935560.las	1	777.278	783.96
	2	777.078	783.062
	18	972.008	972.008
13RFO935575.las	1	776.867	785.854
	2	776.493	782.26
13RFO935590.las	1	772.428	784.39
	2	772.183	781.596
13RFO935605.las	1	761.444	778.406
	2	761.244	776.42
13RFO935620.las	1	763.924	774.892
	2	763.726	773.326
13RFO935635.las	1	759.067	769.921
	2	758.824	767.387
13RFO935650.las	1	754.89	767.158
	2	754.816	760.53
13RFO935665.las	1	748.517	767.687
	2	748.416	766.823
13RFO935680.las	1	743.571	759.145
	2	743.336	754.631
	9	743.288	744.098
	20	743.304	745.745
13RFO935695.las	1	740.534	753.547
	2	740.423	750.459
	9	743.284	748.02
	20	743.305	745.042
13RFO935710.las	1	742.106	756.13
	2	741.912	751.421
	18	918.381	918.381
13RFO935725.las	1	743.217	760.791
	2	743.08	758.791
13RFO935740.las	1	751.87	778.727
	2	751.396	775.869

DPH-1.4 Report on Elevation by Class for Tiled Data - continued

File	Class	Z Min	Z Max
13RFO935755.las	1	771.057	781.547
	2	770.898	776.108
13RFO950005.las	1	1022.956	1052.857
	2	1022.587	1041.131
	7	835.733	990.06
13RFO950020.las	1	1024.645	1070.155
	2	1024.346	1067.4
	7	978.271	997.151
13RFO950035.las	1	1044.531	1117.657
	2	1044.179	1116.798
13RFO950050.las	1	1021.951	1116.568
	2	1021.723	1116.384
	7	989.965	989.965
13RFO950065.las	1	998.533	1039.017
	2	998.239	1029.974
	7	833.788	988.881
13RFO950080.las	1	979.438	1014.293
	2	979.32	1006.296
	7	836.638	836.638
13RFO950095.las	1	960.771	992.463
	2	961.689	983.078
	7	834.412	836.946
13RFO950110.las	1	945.761	974.698
	2	945.652	965.2
	7	834.757	835.517
13RFO950125.las	1	936.576	1077.877
	2	936.439	948.326
	7	836.5	935.168
13RFO950140.las	1	931.087	1060.434
	2	930.916	938.154
	7	836.146	836.146
13RFO950155.las	1	922.186	1041.033
	2	922.061	933.055
	7	837.372	837.756
13RFO950170.las	1	913.028	941.396
	2	912.907	932.704

DPH-1.4 Report on Elevation by Class for Tiled Data - continued

File	Class	Z Min	Z Max
	7	836.857	886.6
13RFO950185.las	1	907.935	938.919
	2	907.778	932.359
	7	835.626	835.626
13RFO950200.las	1	901.328	1013.952
	2	901.439	930.984
	7	836.659	836.659
13RFO950215.las	1	894.978	974.226
	2	894.753	917.194
	7	837.147	837.147
13RFO950230.las	1	886.719	929.751
	2	886.132	911.369
	7	836.05	836.514
13RFO950245.las	1	876.611	1028.76
	2	876.048	890.305
	7	838.015	868.038
13RFO950260.las	1	872.698	997.3
	2	872.448	879.182
13RFO950275.las	1	863.177	950.442
	2	862.808	874.397
13RFO950290.las	1	857.721	876.49
	2	857.749	868.984
13RFO950305.las	1	852.289	874.002
	2	852.201	870.696
	9	855.925	856.833
	20	855.848	856.977
13RFO950320.las	1	850.763	886.654
	2	850.08	884.832
	9	856.324	856.973
	20	856.506	857.013
13RFO950335.las	1	856.178	888.053
	2	855.684	880.327
13RFO950350.las	1	848.631	874.708
	2	848.313	874.557
	7	761.487	775.792
13RFO950365.las			

DPH-1.4 Report on Elevation by Class for Tiled Data - continued

File	Class	Z Min	Z Max
	1	837.102	938.358
	2	836.659	863.54
13RFO950380.las	1	822.144	844.643
	2	821.963	843.615
13RFO950395.las	1	813.813	828.229
	2	813.503	827.125
13RFO950410.las	1	806.497	817.35
	2	806.356	817.308
	7	596.749	596.749
13RFO950425.las	1	803.779	813.305
	2	803.618	813.27
13RFO950440.las	1	798.533	813.415
	2	797.365	813.226
13RFO950455.las	1	791.178	803.931
	2	791.002	802.463
13RFO950470.las	1	786.902	797.209
	2	786.811	795.825
13RFO950485.las	1	785.932	799.239
	2	785.747	799.215
13RFO950500.las	1	781.25	803.188
	2	781.151	802.113
	18	971.572	971.572
13RFO950515.las	1	777.049	796.964
	2	776.878	791.5
	7	584.064	584.064
	9	788.676	788.843
	20	788.665	789.173
13RFO950530.las	1	777.185	789.005
	2	777.067	789.043
13RFO950545.las	1	773.619	789.239
	2	773.49	782.043
13RFO950560.las	1	770.031	782.309
	2	769.932	778.304
13RFO950575.las	1	766.882	780.078

DPH-1.4 Report on Elevation by Class for Tiled Data - continued

File	Class	Z Min	Z Max
	2	766.839	779.187
	7	708.889	708.889
13RFO950590.las	1	767.344	778.234
	2	767.209	779.335
13RFO950605.las	1	762.985	772.913
	2	762.841	772.393
	7	649.027	649.027
13RFO950620.las	1	760.322	780.686
	2	760.241	768.992
13RFO950635.las	1	757.664	765.573
	2	757.507	764.437
13RFO950650.las	1	753.599	773.155
	2	753.499	760.287
13RFO950665.las	1	748.614	763.873
	2	748.274	755.986
13RFO950680.las	1	740.787	772.508
	2	740.733	751.401
	9	740.728	746.947
	20	740.755	742.019
13RFO950695.las	1	740.24	752.782
	2	740.136	749.273
	9	742.13	744.062
	20	742.14	743.706
13RFO950710.las	1	739.794	759.511
	2	739.51	756.97
	9	739.734	745.588
	20	739.749	745.231
13RFO950725.las	1	742.197	770.556
	2	741.882	765.709
	7	741.9	742.277
13RFO950740.las	1	754.494	787.572
	2	754.296	772.088
13RFO950755.las	1	770.35	777.077
	2	770.242	773.677
13RFO965005.las	1	1030.856	1068.392

DPH-1.4 Report on Elevation by Class for Tiled Data - continued

File	Class	Z Min	Z Max
	2	1030.726	1067.347
	7	836.103	991.689
13RFO965020.las	1	1041.121	1145.487
	2	1040.988	1143.154
	7	837.282	837.616
13RFO965035.las	1	1046.645	1094.761
	2	1046.591	1088.324
	7	994.515	1002.503
13RFO965050.las	1	1026.188	1174.704
	2	1025.93	1092.647
	7	835.441	998.827
	18	1286.911	1286.911
13RFO965065.las	1	1005.622	1043.346
	2	1005.199	1032.146
	7	839.171	986.301
13RFO965080.las	1	983.151	1018.406
	2	982.91	1006.29
	7	838.325	991.141
13RFO965095.las	1	965.645	997.522
	2	965.178	988.739
	7	837.502	838.189
13RFO965110.las	1	948.354	981.205
	2	948.169	968.415
	7	831.638	838.623
13RFO965125.las	1	937.675	966.646
	2	937.31	955.173
	7	838.802	840.753
13RFO965140.las	1	930.471	1068.523
	2	930.35	938.353
	7	837.396	846.449
13RFO965155.las	1	924.399	1047.008
	2	923.949	939.424
	7	835.368	840.755
13RFO965170.las	1	924.96	1089.008
	2	924.683	969.396
	7	834.449	840.984
13RFO965185.las			

DPH-1.4 Report on Elevation by Class for Tiled Data - continued

File	Class	Z Min	Z Max
	1	928.516	972.195
	2	927.975	962.549
	7	840.183	845.346
13RFO965200.las	1	917.796	969.324
	2	917.014	957.473
	7	835.568	842.51
13RFO965215.las	1	902.919	947.668
	2	902.508	935.124
	7	835.471	843.453
13RFO965230.las	1	887.792	1013.086
	2	887.459	905.852
	7	834.787	846.065
13RFO965245.las	1	877.397	947.155
	2	877.054	888.795
	7	838.4	871.236
13RFO965260.las	1	871.992	900.96
	2	872.54	883.217
13RFO965275.las	1	864.462	917.602
	2	864.318	917.023
13RFO965290.las	1	857.618	874.1
	2	858.417	868.258
13RFO965305.las	1	850.923	869.521
	2	850.823	869.383
13RFO965320.las	1	846.758	867.845
	2	846.684	867.014
	17	850.084	850.701
13RFO965335.las	1	850.712	877.42
	2	850.482	872.056
13RFO965350.las	1	849.169	871.051
	2	849.04	871.399
13RFO965365.las	1	839.213	863.803
	2	838.991	863.669
13RFO965380.las	1	827.223	846.559
	2	827.082	845.647
13RFO965395.las			

DPH-1.4 Report on Elevation by Class for Tiled Data - continued

File	Class	Z Min	Z Max
	1	817.272	922.797
	2	816.958	833.359
	7	627.816	627.816
	9	826.672	827.9
	20	826.611	828.036
13RFO965410.las	1	805.623	825.376
	2	805.397	820.97
13RFO965425.las	1	799.98	808.187
	2	799.911	807.685
	7	665.257	665.257
13RFO965440.las	1	796.61	805.003
	2	796.51	803.836
13RFO965455.las	1	791.112	802.054
	2	791.042	799.211
	9	795.397	795.653
	20	795.415	795.89
13RFO965470.las	1	784.655	796.33
	2	784.614	797.185
	7	718.457	735.659
	9	784.504	787.658
	20	784.521	787.789
13RFO965485.las	1	781.129	789.879
	2	780.971	788.177
13RFO965500.las	1	776.542	792.212
	2	777.119	790.617
13RFO965515.las	1	773.453	785.793
	2	773.57	783.127
	7	631.018	631.018
13RFO965530.las	1	771.138	784.082
	2	770.721	779.663
13RFO965545.las	1	769.725	780.581
	2	769.559	779.351
13RFO965560.las	1	766.7	774.762
	2	766.481	773.636
	7	574.289	613.381
13RFO965575.las	1	762.145	776.423

DPH-1.4 Report on Elevation by Class for Tiled Data - continued

File	Class	Z Min	Z Max
	2	761.638	771.4
	7	613.742	613.742
13RFO965590.las	1	758.7	775.821
	2	758.432	769.217
13RFO965605.las	1	755.032	769.217
	2	754.395	767.959
	7	583.245	701.323
13RFO965620.las	1	752.472	768.783
	2	752.242	763.602
13RFO965635.las	1	750.874	762.418
	2	750.658	761.497
	7	640.389	640.389
13RFO965650.las	1	747.459	760.017
	2	747.229	758.628
13RFO965665.las	1	742.661	763.558
	2	742.31	754.23
13RFO965680.las	1	738.587	749.694
	2	738.433	749.097
13RFO965695.las	1	739.074	752.423
	2	738.417	748.542
	7	673.631	673.631
13RFO965710.las	1	738.887	754.445
	2	738.395	751.151
	7	740.024	740.431
13RFO965725.las	1	746.67	769.975
	2	746.371	767.874
13RFO965740.las	1	761.154	778.897
	2	760.682	775.385
	7	649.374	649.374
13RFO965755.las	1	770.519	780.575
	2	770.101	777.999
	7	558.07	558.07
13RFO980005.las	1	1045.682	1124.344
	2	1045.514	1123.43
	7	836.72	844.474

DPH-1.4 Report on Elevation by Class for Tiled Data - continued

File	Class	Z Min	Z Max
	18	1293.644	1293.644
13RFO980020.las	1	1067.475	1186.246
	2	1067.353	1144.261
13RFO980035.las	1	1049.684	1131.354
	2	1049.523	1130.576
	7	846.342	846.342
13RFO980050.las	1	1021.65	1065.871
	2	1021.498	1056.939
	7	838.957	903.375
13RFO980065.las	1	997.501	1044.985
	2	997.347	1036.88
	7	837.664	993.64
13RFO980080.las	1	979.636	1058.935
	2	979.505	1006.16
	7	836.263	842.139
13RFO980095.las	1	963.2	1022.621
	2	963.056	987.469
	7	846.943	846.943
13RFO980110.las	1	949.272	981.627
	2	949.145	972.079
	7	841.374	841.561
13RFO980125.las	1	935.584	966.605
	2	935.461	956.23
	7	841.802	843.169
13RFO980140.las	1	929.348	1079.366
	2	929.233	938.005
	7	841.6	841.6
13RFO980155.las	1	928.59	1072.57
	2	928.447	941.447
	7	840.999	843.481
13RFO980170.las	1	931.287	1024.658
	2	931.153	975.866
	7	837.784	837.784
	18	1105.198	1105.198
13RFO980185.las	1	928.78	978.62
	2	928.674	970.896

DPH-1.4 Report on Elevation by Class for Tiled Data - continued

File	Class	Z Min	Z Max
	7	838.555	838.555
	17	939.974	940.448
13RFO980200.las	1	918.06	959.22
	2	918.092	947.518
	7	840.232	840.232
	17	939.956	940.388
13RFO980215.las	1	901.391	936.802
	2	901.241	925.941
13RFO980230.las	1	887.555	912.276
	2	887.445	905.025
	7	842.51	842.51
	18	1065.969	1065.969
13RFO980245.las	1	881.651	904.059
	2	881.431	893.161
	7	841.053	872.794
	18	1059.235	1059.235
13RFO980260.las	1	873.445	1013.614
	2	873.341	891.883
13RFO980275.las	1	860.95	897.776
	2	860.747	879.279
13RFO980290.las	1	854.305	973.507
	2	853.83	864.474
13RFO980305.las	1	845.883	867.798
	2	845.554	865.023
13RFO980320.las	1	840.369	874.682
	2	840.106	869.689
	7	689.165	706.703
	9	846.479	846.931
	18	998.176	998.176
	20	846.483	846.968
13RFO980335.las	1	836.513	872.566
	2	836.222	870.663
	7	680.721	680.721
13RFO980350.las	1	836.156	863.79
	2	835.892	863.334
13RFO980365.las	1	841.755	864.619

DPH-1.4 Report on Elevation by Class for Tiled Data - continued

File	Class	Z Min	Z Max
	2	841.625	863.487
	7	659.614	659.614
13RFO980380.las	1	830.531	858.98
	2	831.682	847.049
13RFO980395.las	1	821.017	863.927
	2	820.885	835.693
	7	622.184	747.485
13RFO980410.las	1	807.731	831.487
	2	807.586	827.727
13RFO980425.las	1	799.968	817.791
	2	799.719	815.238
	7	703.351	738.397
13RFO980440.las	1	796.409	807.491
	2	796.258	806.617
13RFO980455.las	1	791.03	809.068
	2	790.877	801.221
	7	680.909	688.159
	18	958.429	1003.859
13RFO980470.las	1	786.648	796.471
	2	786.435	792.69
13RFO980485.las	1	781.18	789.506
	2	781.123	787.648
	7	698.673	698.673
13RFO980500.las	1	775.674	790.28
	2	775.499	782.404
	7	580.448	580.448
13RFO980515.las	1	769.752	781.843
	2	769.595	778.597
13RFO980530.las	1	766.675	775.858
	2	766.401	773.882
13RFO980545.las	1	763.745	772.209
	2	763.539	771.125
	7	636.493	636.493
13RFO980560.las	1	761.745	771.679
	2	761.214	770.515

DPH-1.4 Report on Elevation by Class for Tiled Data - continued

File	Class	Z Min	Z Max
	7	644.842	644.842
	18	914.466	914.466
13RFO980575.las	1	756.923	767.95
	2	756.576	767.256
	7	613.326	613.326
	18	967.346	967.346
13RFO980590.las	1	753.381	767.57
	2	753.115	763.127
	7	649.853	649.853
13RFO980605.las	1	750.955	759.263
	2	750.714	758.756
13RFO980620.las	1	747.116	756.607
	2	746.83	756.112
	7	582.641	703.281
13RFO980635.las	1	747.07	754.551
	2	746.877	753.682
	7	627.841	672.494
13RFO980650.las	1	745.703	752.816
	2	745.195	752.025
	7	535.315	638.008
	18	910.328	910.328
13RFO980665.las	1	739.964	749.298
	2	739.81	747.668
13RFO980680.las	1	738.418	757.497
	2	738.314	744.263
	7	658.596	658.596
13RFO980695.las	1	735.999	758.346
	2	735.875	751.131
	7	628.366	628.366
	9	735.941	738.168
	20	735.941	737.468
13RFO980710.las	1	740.251	757.601
	2	739.701	751.652
	7	638.02	652.045
13RFO980725.las	1	747.109	773.582
	2	746.264	767.199
13RFO980740.las			

DPH-1.4 Report on Elevation by Class for Tiled Data - continued

File	Class	Z Min	Z Max
	1	759.981	782.253
	2	759.796	775.768
	7	673.723	673.723
13RFO980755.las	1	768.82	779.98
	2	768.688	777.049
13RGP010480.las	1	1360.791	1473.532
	2	1359.996	1471.667
13RGP010495.las	1	1320.318	1466.943
	2	1320.308	1465.869
13RGP010510.las	1	1298.665	1344.449
	2	1298.274	1342.845
13RGP010525.las	1	1295.558	1517.903
	2	1295.868	1514.677
	7	1298.575	1488.6
13RGP010540.las	1	1262.519	1500.284
	2	1261.399	1498.735
	7	1288.323	1313.301
13RGP010555.las	1	1253.493	1301.887
	2	1253.331	1300.969
	7	1174.09	1174.09
13RGP010570.las	1	1241.278	1448.433
	2	1240.926	1445.822
	7	1205.431	1227.375
13RGP010585.las	1	1216.395	1248.308
	2	1215.916	1246.265
13RGP010600.las	1	1218.953	1250.71
	2	1219.425	1242.092
13RGP010615.las	1	1237.663	1267.215
	2	1239.215	1264.453
13RGP010630.las	1	1259.602	1466.271
	2	1261.943	1463.27
	7	1307.95	1318.597
13RGP010645.las	1	1282.52	1443.69
	2	1282.305	1441.757
	7	1303.293	1310.611

DPH-1.4 Report on Elevation by Class for Tiled Data - continued

File	Class	Z Min	Z Max
13RGP010660.las	1	1319.863	1508.56
	2	1318.145	1506.002
13RGP010675.las	1	1344.005	1446.758
	2	1343.368	1444.624
13RGP010690.las	1	1324.4	1524.29
	2	1324.014	1447.452
13RGP010705.las	1	1287.253	1431.818
	2	1288.282	1430.257
	7	1313.338	1321.66
13RGP010720.las	1	1275.601	1416.153
	2	1276.729	1368.593
	7	1307.051	1312.203
13RGP010735.las	1	1270.446	1370.571
	2	1269.272	1368.5
	7	1299.865	1317.679
13RGP010750.las	1	1262.481	1346.085
	2	1261.679	1342.982
	7	1294.72	1307.55
13RGP010765.las	1	1232.846	1331.864
	2	1232.301	1328.288
	7	1239.531	1274.477
13RGP010780.las	1	1220.035	1315.613
	2	1220.672	1312.446
13RGP010795.las	1	1195.395	1287.307
	2	1195.332	1286.353
	7	1226.859	1227.267
13RGP010810.las	1	1173.599	1227.35
	2	1173.34	1226.209
13RGP010825.las	1	1156.451	1189.328
	2	1156.186	1187.759
	7	976.678	1157.091
13RGP010840.las	1	1165.287	1318.677
	2	1165.084	1226.252
13RGP010855.las	1	1167.262	1327.126
	2	1167.026	1324.799

DPH-1.4 Report on Elevation by Class for Tiled Data - continued

File	Class	Z Min	Z Max
	7	1140.465	1148.51
	18	1419.878	1419.878
13RGP010870.las	1	1130.166	1357.676
	2	1129.983	1252.409
	7	1075.591	1093.664
13RGP010885.las	1	1098.298	1161.501
	2	1098.04	1161.136
	7	1078.353	1086.209
13RGP010900.las	1	1065.839	1112.315
	2	1065.558	1108.442
	7	916.85	1024.694
13RGP010915.las	1	1062.008	1120.394
	2	1062.067	1119.434
	7	1025.103	1026.67
13RGP010930.las	1	1041.333	1189.76
	2	1041.237	1096.637
	7	990.67	990.67
13RGP010945.las	1	1023.967	1090.32
	2	1023.71	1053.051
	7	829.781	988.116
13RGP010960.las	1	1012.04	1044.558
	2	1011.808	1034.72
	7	830.016	972.953
13RGP010975.las	1	1011.956	1054.72
	2	1011.758	1054.27
	7	982.902	982.956
	18	1174.003	1174.003
13RGP010990.las	1	1036.389	1107.429
	2	1036.174	1106.458
13RGP025480.las	1	1344.347	1428.24
	2	1343.362	1425.089
13RGP025495.las	1	1320.588	1423.743
	2	1320.351	1424.966
	7	1308.93	1314.969
13RGP025510.las	1	1297.582	1326.765
	2	1297.402	1326.385

DPH-1.4 Report on Elevation by Class for Tiled Data - continued

File	Class	Z Min	Z Max
	7	1298.507	1311.003
13RGP025525.las	1	1276.349	1518.151
	2	1276.062	1516.29
	7	1309.581	1318.757
13RGP025540.las	1	1255.115	1358.616
	2	1256.435	1355.823
	7	1245.052	1245.052
13RGP025555.las	1	1242.476	1298.378
	2	1242.401	1298.8
13RGP025570.las	1	1223.493	1466.842
	2	1220.863	1467.284
	7	1299.616	1317.893
13RGP025585.las	1	1209.155	1243.614
	2	1207.906	1241.843
13RGP025600.las	1	1218.163	1241.194
	2	1219.434	1240.258
13RGP025615.las	1	1235.858	1268.96
	2	1236.614	1268.143
13RGP025630.las	1	1252.317	1293.04
	2	1251.9	1292.764
13RGP025645.las	1	1267.869	1317.968
	2	1267.606	1318.013
13RGP025660.las	1	1299.549	1502.82
	2	1299.34	1500.392
13RGP025675.las	1	1344.517	1485.116
	2	1343.744	1482.882
13RGP025690.las	1	1323.373	1432.678
	2	1322.449	1430.149
13RGP025705.las	1	1284.516	1392.214
	2	1284.146	1366.783
	7	1316.929	1327.494
13RGP025720.las	1	1263.488	1343.263
	2	1263.406	1339.228
	7	1300.695	1313.657

DPH-1.4 Report on Elevation by Class for Tiled Data - continued

File	Class	Z Min	Z Max
13RGP025735.las	1	1245.029	1341.792
	2	1244.501	1339.75
	7	1199.084	1214.683
13RGP025750.las	1	1241.191	1338.231
	2	1240.45	1336.613
13RGP025765.las	1	1230.465	1310.26
	2	1229.914	1309.605
13RGP025780.las	1	1204.106	1272.62
	2	1204.016	1271.411
13RGP025795.las	1	1186.784	1248.789
	2	1186.685	1248.555
13RGP025810.las	1	1170.73	1237.819
	2	1170.624	1236.631
13RGP025825.las	1	1149.356	1220.782
	2	1149.2	1219.971
13RGP025840.las	1	1140.088	1203.321
	2	1141.116	1203.074
	7	993.812	993.812
	18	1360.147	1360.147
13RGP025855.las	1	1132.973	1216.132
	2	1132.654	1215.412
	7	1001.286	1004.029
	18	1345.485	1345.485
13RGP025870.las	1	1109.601	1200.858
	2	1109.305	1201.189
	7	989.357	1113.347
13RGP025885.las	1	1087.974	1146.5
	2	1087.596	1146.375
	7	1044.637	1044.637
13RGP025900.las	1	1065.369	1118.025
	2	1065.029	1117.898
	7	889.026	889.026
13RGP025915.las	1	1046.587	1108.777
	2	1046.384	1107.751
13RGP025930.las	1	1034.528	1083.596

DPH-1.4 Report on Elevation by Class for Tiled Data - continued

File	Class	Z Min	Z Max
	2	1034.34	1080.619
13RGP025945.las	1	1022.516	1079.986
	2	1021.915	1041.255
	7	812.626	970.449
13RGP025960.las	1	1008.588	1074.052
	2	1008.31	1024.238
	7	812.95	1009.339
13RGP025975.las	1	1002.443	1121.647
	2	1001.506	1036.24
	7	817.418	971.276
13RGP025990.las	1	1017.597	1085.898
	2	1017.359	1085.189
	7	821.076	955.629
13RGP040480.las	1	1362.705	1472.317
	2	1362.292	1468.757
13RGP040495.las	1	1326.446	1455.165
	2	1326.368	1454.695
13RGP040510.las	1	1294.412	1469.079
	2	1294.106	1468.494
	7	1321.511	1331.562
13RGP040525.las	1	1264.705	1411.424
	2	1264.903	1313.541
	7	1132.974	1132.974
13RGP040540.las	1	1245.182	1279.107
	2	1245.111	1276.21
13RGP040555.las	1	1230.388	1257.884
	2	1230.837	1257.938
13RGP040570.las	1	1204.326	1338.173
	2	1204.241	1332.339
	7	1214.562	1301.646
13RGP040585.las	1	1200.27	1234.031
	2	1200.161	1222.569
	7	1090.184	1090.184
13RGP040600.las	1	1215.658	1252.512
	2	1215.558	1251.416

DPH-1.4 Report on Elevation by Class for Tiled Data - continued

File	Class	Z Min	Z Max
	7	1102.981	1102.981
13RGP040615.las	1	1238.18	1462.802
	2	1238.46	1462.783
	7	1438.554	1438.554
13RGP040630.las	1	1254.176	1347.686
	2	1252.824	1348.153
	7	1142.681	1147.254
13RGP040645.las	1	1262.614	1378.537
	2	1262.274	1303.203
13RGP040660.las	1	1286.091	1470.74
	2	1287.309	1471.248
	7	1302.022	1319.814
13RGP040675.las	1	1342.444	1425.219
	2	1343.116	1416.588
13RGP040690.las	1	1313.09	1397.924
	2	1312.014	1394.196
13RGP040705.las	1	1289.557	1368.441
	2	1290.946	1366.497
	7	1305.385	1324.861
13RGP040720.las	1	1264.207	1328.87
	2	1263.772	1328.835
	7	1294.504	1309.391
13RGP040735.las	1	1245.675	1335.177
	2	1246.523	1333.495
	7	1298.109	1315.713
13RGP040750.las	1	1223.197	1297.091
	2	1223.133	1296.039
	7	1222.948	1222.948
13RGP040765.las	1	1214.527	1286.612
	2	1213.447	1287.362
13RGP040780.las	1	1205.215	1287.088
	2	1204.536	1287.82
13RGP040795.las	1	1174.817	1228.727
	2	1174.736	1226.966
13RGP040810.las			

DPH-1.4 Report on Elevation by Class for Tiled Data - continued

File	Class	Z Min	Z Max
	1	1156.594	1287.093
	2	1156.487	1231.587
13RGP040825.las	1	1142.446	1311.654
	2	1142.319	1210.976
13RGP040840.las	1	1128.225	1208.25
	2	1127.981	1173.801
	7	968.571	1137.377
13RGP040855.las	1	1121.084	1172.719
	2	1120.458	1171.901
	7	1011.3	1097.275
	18	1310.736	1323.03
13RGP040870.las	1	1104.074	1163.063
	2	1103.557	1161.805
	7	935.411	1011.824
13RGP040885.las	1	1104.936	1167.632
	2	1104.313	1166.604
13RGP040900.las	1	1071.331	1150.835
	2	1071.005	1150.713
	7	954.815	988.447
	18	1304.527	1304.527
13RGP040915.las	1	1045.934	1093.211
	2	1045.587	1093.24
	7	845.644	1026.823
13RGP040930.las	1	1035.185	1053.39
	2	1035.022	1051.76
	7	1002.623	1002.623
13RGP040945.las	1	1023.136	1049.141
	2	1022.639	1038.506
	7	815.223	1025.295
	18	2348.475	2348.511
13RGP040960.las	1	1006.675	1047.37
	2	1006.54	1024.134
	7	815.34	972.495
13RGP040975.las	1	996.195	1025.351
	2	996.069	1017.389
	7	813.026	969.67
13RGP040990.las			

DPH-1.4 Report on Elevation by Class for Tiled Data - continued

File	Class	Z Min	Z Max
	1	1003.194	1072.949
	2	1003.079	1039.45
	7	814.382	968.265
13RGP055480.las	1	1392.462	1590.165
	2	1392.389	1524.606
	7	1332.069	1368.463
13RGP055495.las	1	1373.886	1494.278
	2	1373.583	1493.959
13RGP055510.las	1	1292.994	1516.722
	2	1292.587	1516.543
	7	1305.755	1312.5
13RGP055525.las	1	1247.885	1346.326
	2	1247.819	1347.01
	7	1304.067	1310.963
13RGP055540.las	1	1229.913	1282.248
	2	1229.834	1265.023
	7	1131.854	1190.826
13RGP055555.las	1	1216.101	1245.431
	2	1216.019	1245.439
13RGP055570.las	1	1203.902	1314.696
	2	1202.526	1314.461
13RGP055585.las	1	1192.825	1314.729
	2	1192.723	1221.868
13RGP055600.las	1	1198.51	1256.378
	2	1198.448	1256.928
13RGP055615.las	1	1233.6	1464.047
	2	1233.487	1464.781
	7	1310.137	1328.504
13RGP055630.las	1	1261.911	1479.689
	2	1261.779	1479.408
	7	1304.533	1328.515
13RGP055645.las	1	1277.711	1458.149
	2	1277.579	1458.171
	7	1313.498	1321.178
13RGP055660.las	1	1295.629	1418.099

DPH-1.4 Report on Elevation by Class for Tiled Data - continued

File	Class	Z Min	Z Max
	2	1295.194	1414.394
	7	1307.798	1319.376
13RGP055675.las	1	1320.096	1424.373
	2	1319.713	1423.021
13RGP055690.las	1	1314.989	1402.007
	2	1314.853	1398.584
	7	1319.311	1329.687
13RGP055705.las	1	1282.647	1371.989
	2	1282.481	1367.385
	7	1312.472	1323.029
13RGP055720.las	1	1256.745	1355.411
	2	1256.507	1353.636
	7	1306.19	1317.545
13RGP055735.las	1	1242.213	1323.51
	2	1241.812	1319.342
	7	1311.169	1311.169
13RGP055750.las	1	1221.366	1275.176
	2	1220.358	1273.063
13RGP055765.las	1	1201.34	1243.267
	2	1201.281	1242.403
	7	1180.13	1195.508
13RGP055780.las	1	1197.106	1349.61
	2	1196.841	1261.503
13RGP055795.las	1	1186.042	1278.134
	2	1185.916	1227.723
13RGP055810.las	1	1154.388	1239.136
	2	1156.396	1238.238
	7	1033.231	1033.231
13RGP055825.las	1	1136.981	1193.468
	2	1136.852	1188.135
	7	1030.888	1125.74
13RGP055840.las	1	1117.657	1194.649
	2	1117.38	1165.352
	7	1039.962	1044.251
13RGP055855.las	1	1105.069	1159.901

DPH-1.4 Report on Elevation by Class for Tiled Data - continued

File	Class	Z Min	Z Max
	2	1104.815	1149.886
	7	917.25	1081.15
	18	1321.377	1321.377
13RGP055870.las	1	1090.009	1141.331
	2	1089.916	1141.315
	7	956.895	956.895
13RGP055885.las	1	1078.564	1144.477
	2	1078.452	1143.994
	7	1017.44	1089.069
13RGP055900.las	1	1072.35	1137.162
	2	1072.287	1136.897
	7	1001.045	1001.045
13RGP055915.las	1	1051.663	1131.717
	2	1051.294	1130.655
	7	985.532	985.532
13RGP055930.las	1	1032.068	1164.134
	2	1031.866	1076.565
	7	915.761	915.761
13RGP055945.las	1	1019.874	1176.953
	2	1019.548	1035.321
	7	812.487	971.829
13RGP055960.las	1	1005.638	1034.288
	2	1005.566	1023.76
	7	814.854	972.655
13RGP055975.las	1	990.589	1021.04
	2	989.816	1007.825
	7	811.426	969.476
13RGP055990.las	1	988.612	1111.469
	2	988.441	1020.404
	7	964.086	970.07
13RGP070480.las	1	1351.008	1518.451
	2	1350.713	1518.42
13RGP070495.las	1	1359.709	1545.598
	2	1359.484	1490.006
13RGP070510.las	1	1288.812	1505.245
	2	1288.677	1505.174

DPH-1.4 Report on Elevation by Class for Tiled Data - continued

File	Class	Z Min	Z Max
13RGP070525.las	1	1234.347	1331.507
	2	1235.905	1332.428
	7	1288.429	1304.67
13RGP070540.las	1	1217.196	1248.034
	2	1216.341	1247.952
13RGP070555.las	1	1205.118	1230.222
	2	1204.794	1230.154
13RGP070570.las	1	1197.725	1304.501
	2	1197.332	1303.385
13RGP070585.las	1	1185.975	1216.732
	2	1185.203	1216.783
13RGP070600.las	1	1190.429	1233.498
	2	1190.11	1233.503
13RGP070615.las	1	1219.2	1453.955
	2	1219.338	1453.953
	7	1140.684	1305.202
13RGP070630.las	1	1262.034	1449.665
	2	1261.913	1449.565
13RGP070645.las	1	1271.691	1448.301
	2	1271.607	1448.07
	7	1279.002	1299.512
13RGP070660.las	1	1285.877	1392.242
	2	1285.709	1388.982
	7	1287.814	1301.206
13RGP070675.las	1	1297.92	1419.83
	2	1297.706	1418.966
13RGP070690.las	1	1286.524	1389.8
	2	1285.994	1386.324
	7	1243.78	1291.082
13RGP070705.las	1	1265.834	1386.384
	2	1265.653	1345.186
	7	1201.692	1304.135
13RGP070720.las	1	1255.134	1321.904
	2	1254.82	1320.564
	7	1170.987	1299.373

DPH-1.4 Report on Elevation by Class for Tiled Data - continued

File	Class	Z Min	Z Max
13RGP070735.las	1	1234.834	1344.411
	2	1234.654	1344.409
13RGP070750.las	1	1218.457	1302.036
	2	1218.139	1301.658
13RGP070765.las	1	1194.833	1234.527
	2	1194.725	1232.47
13RGP070780.las	1	1184.027	1226.834
	2	1183.927	1224.209
13RGP070795.las	1	1169.333	1216.28
	2	1169.249	1215.558
13RGP070810.las	1	1168.969	1231.68
	2	1168.803	1230.941
	7	1140.932	1140.932
13RGP070825.las	1	1138.741	1225.461
	2	1140.07	1223.555
	7	1147.119	1151.218
13RGP070840.las	1	1112.873	1153.011
	2	1112.522	1151.505
	7	1045.121	1045.121
13RGP070855.las	1	1094.857	1140.482
	2	1094.441	1139.137
	7	1048.653	1057.709
13RGP070870.las	1	1078.892	1118.425
	2	1078.535	1116.914
13RGP070885.las	1	1071.48	1094.09
	2	1071.17	1090.777
13RGP070900.las	1	1059.394	1080.271
	2	1058.942	1078.637
	7	1013.08	1013.08
13RGP070915.las	1	1045.62	1076.2
	2	1045.365	1074.654
13RGP070930.las	1	1030.419	1055.834
	2	1030.108	1054.661
13RGP070945.las	1	1015.63	1044.409

DPH-1.4 Report on Elevation by Class for Tiled Data - continued

File	Class	Z Min	Z Max
	2	1015.246	1035.165
	7	809.831	973.324
13RGP070960.las	1	999.945	1029.534
	2	999.684	1019.738
	7	809.254	966.912
13RGP070975.las	1	988.526	1019.895
	2	988.118	1007.002
	7	808.645	968.003
13RGP070990.las	1	980.544	1005.879
	2	980.446	992.863
	7	811.656	961.896
13RGP085480.las	1	1311.952	1474.469
	2	1311.502	1472.886
13RGP085495.las	1	1320.565	1476.806
	2	1319.861	1476.486
	7	1309.762	1309.762
13RGP085510.las	1	1273.997	1498.242
	2	1273.455	1495.403
	7	1294.459	1455.515
13RGP085525.las	1	1225.489	1363.978
	2	1227.528	1364.163
	7	1115.157	1157.254
13RGP085540.las	1	1203.544	1235.911
	2	1203.345	1236.144
13RGP085555.las	1	1188.712	1216.3
	2	1188.494	1216.425
13RGP085570.las	1	1180.385	1279.745
	2	1180.21	1279.666
13RGP085585.las	1	1178.092	1207.814
	2	1177.023	1207.729
13RGP085600.las	1	1184.522	1370.036
	2	1183.877	1372.371
	7	1178.986	1178.986
13RGP085615.las	1	1217.723	1426.04
	2	1219.786	1424.113

DPH-1.4 Report on Elevation by Class for Tiled Data - continued

File	Class	Z Min	Z Max
	7	1133.549	1339.024
13RGP085630.las	1	1297.489	1405.078
	2	1297.094	1404.203
	7	1297.156	1307.553
13RGP085645.las	1	1252.832	1393.973
	2	1252.607	1393.257
	7	1297.062	1312.25
13RGP085660.las	1	1258.1	1376.389
	2	1257.668	1374.131
	7	1275.159	1299.365
13RGP085675.las	1	1266.525	1388.584
	2	1266.021	1385.383
	7	1277.304	1295.495
13RGP085690.las	1	1267.99	1361.209
	2	1267.324	1360.468
	7	1267.047	1305.961
13RGP085705.las	1	1244.109	1327.102
	2	1243.739	1324.322
13RGP085720.las	1	1256.502	1368.684
	2	1256.384	1336.505
	7	1267.255	1305.119
13RGP085735.las	1	1255.191	1354.939
	2	1254.943	1351.714
	7	1275.261	1295.574
13RGP085750.las	1	1231.049	1316.223
	2	1230.714	1315.428
13RGP085765.las	1	1192.394	1250.496
	2	1193.951	1249.23
13RGP085780.las	1	1175.435	1289.859
	2	1175.242	1225.608
	7	1045.984	1086.015
13RGP085795.las	1	1160.956	1263.665
	2	1160.823	1186.223
	7	1046.927	1046.927
13RGP085810.las	1	1153.234	1296.62

DPH-1.4 Report on Elevation by Class for Tiled Data - continued

File	Class	Z Min	Z Max
	2	1153.108	1241.245
	7	1056.95	1161.282
13RGP085825.las	1	1141.205	1242.981
	2	1141.123	1241.267
	7	1162.507	1162.507
13RGP085840.las	1	1112.86	1183.035
	2	1112.571	1182.3
13RGP085855.las	1	1089.295	1118.356
	2	1089.127	1117.369
13RGP085870.las	1	1070.1	1095.694
	2	1069.746	1094.604
13RGP085885.las	1	1058.262	1080.321
	2	1057.947	1079.006
	7	1021.016	1042.896
13RGP085900.las	1	1048.229	1073.515
	2	1047.94	1071.826
13RGP085915.las	1	1035.017	1060.702
	2	1034.71	1059.105
13RGP085930.las	1	1020.656	1099.271
	2	1020.422	1045.675
	7	805.686	813.644
13RGP085945.las	1	1007.073	1041.122
	2	1006.605	1030.368
	7	808.981	972.777
13RGP085960.las	1	998.583	1096.969
	2	998.031	1095.797
	7	962.902	967.29
13RGP085975.las	1	989.797	1034.486
	2	989.208	1024.897
	7	807.74	967.163
13RGP085990.las	1	980.962	1074.605
	2	980.715	996.949
	7	813.355	813.375
13RGP100480.las	1	1276.556	1443.13
	2	1277.652	1443.001

DPH-1.4 Report on Elevation by Class for Tiled Data - continued

File	Class	Z Min	Z Max
	7	1272.056	1273.696
13RGP100495.las	1	1281.905	1467.404
	2	1281.396	1467.182
13RGP100510.las	1	1270.942	1449.126
	2	1270.794	1449.163
	7	1274.778	1279.216
13RGP100525.las	1	1231.007	1437.743
	2	1229.787	1437.648
	7	1192.233	1192.233
13RGP100540.las	1	1197.185	1354.964
	2	1196.353	1357.379
	7	1277.896	1277.896
13RGP100555.las	1	1180.811	1253.339
	2	1181.505	1253.167
13RGP100570.las	1	1167.303	1224.737
	2	1166.478	1224.71
13RGP100585.las	1	1167.519	1189.353
	2	1167.146	1187.051
13RGP100600.las	1	1180.483	1407.434
	2	1180.316	1407.307
	7	1263.857	1277.632
13RGP100615.las	1	1283.62	1412.036
	2	1283.371	1408.956
	7	1275.886	1275.886
13RGP100630.las	1	1275.026	1375.513
	2	1274.378	1373.31
	7	1263.976	1274.173
13RGP100645.las	1	1247.375	1364.062
	2	1247.287	1362.637
	7	1256.439	1279.107
13RGP100660.las	1	1234.666	1333.387
	2	1233.874	1331.989
	7	1242.443	1243.427
13RGP100675.las	1	1246.69	1376.358
	2	1246.263	1374.234

DPH-1.4 Report on Elevation by Class for Tiled Data - continued

File	Class	Z Min	Z Max
	7	1246.28	1258.155
13RGP100690.las	1	1245.64	1377.182
	2	1244.821	1374.403
	7	1258.013	1264.244
13RGP100705.las	1	1223.951	1313.691
	2	1223.748	1310.578
	7	1244.957	1250.715
13RGP100720.las	1	1229.156	1301.346
	2	1228.843	1298.494
	7	1248.537	1258.456
13RGP100735.las	1	1228.244	1305.401
	2	1228.104	1305.013
13RGP100750.las	1	1235.431	1328.288
	2	1235.326	1326.264
	7	1258.87	1278.919
13RGP100765.las	1	1208.977	1328.802
	2	1208.851	1326.661
	7	1258.712	1274.737
13RGP100780.las	1	1183.074	1254.56
	2	1182.703	1255.26
13RGP100795.las	1	1158.758	1208.967
	2	1158.665	1209.019
13RGP100810.las	1	1140.859	1164.871
	2	1141.409	1163.283
	7	1025.239	1109.544
13RGP100825.las	1	1133.931	1201.173
	2	1133.855	1200.372
	7	955.196	1048.944
13RGP100840.las	1	1117.109	1189.215
	2	1116.886	1187.867
	7	981.568	981.568
13RGP100855.las	1	1088.914	1140.615
	2	1088.83	1139.749
	7	1061.637	1061.637
13RGP100870.las	1	1066.315	1095.265

DPH-1.4 Report on Elevation by Class for Tiled Data - continued

File	Class	Z Min	Z Max
	2	1066.017	1092.416
13RGP100885.las	1	1047.082	1071.768
	2	1046.964	1069.941
13RGP100900.las	1	1036.194	1143.654
	2	1036.077	1059.212
	7	984.162	984.162
13RGP100915.las	1	1025.923	1050.847
	2	1025.832	1048.11
	7	927.989	927.989
13RGP100930.las	1	1014.739	1043.576
	2	1013.841	1035.562
	7	810.769	1001.149
13RGP100945.las	1	1009.975	1069.316
	2	1009.123	1069.388
	7	808.088	967.282
13RGP100960.las	1	1014.233	1148.376
	2	1014.044	1080.815
	7	968.357	968.357
13RGP100975.las	1	996.916	1084.088
	2	996.768	1083.346
	7	808.358	808.461
13RGP100990.las	1	981.335	1083.975
	2	981.21	1083.014
	7	809.482	959.903
13RGP115480.las	1	1255.983	1413.726
	2	1255.689	1414.658
	7	1267.655	1272.521
13RGP115495.las	1	1249.644	1363.046
	2	1249.424	1362.007
	7	1267.737	1278.173
13RGP115510.las	1	1272.147	1485.925
	2	1272.232	1413.829
	7	1276.072	1277.624
13RGP115525.las	1	1285.437	1436.691
	2	1284.702	1439.534
	7	1290.755	1304.516

DPH-1.4 Report on Elevation by Class for Tiled Data - continued

File	Class	Z Min	Z Max
13RGP115540.las	1	1197.885	1418.157
	2	1197.57	1418.292
	7	1271.706	1271.706
13RGP115555.las	1	1164.907	1219.89
	2	1166.473	1219.804
13RGP115570.las	1	1159.266	1217.773
	2	1161.532	1219.928
	7	1129.474	1129.474
13RGP115585.las	1	1158.271	1193.963
	2	1157.354	1193.572
	7	1153.204	1153.551
13RGP115600.las	1	1166.255	1397.187
	2	1165.519	1394.979
	7	1129.509	1161.773
13RGP115615.las	1	1275.166	1386.544
	2	1274.199	1379.433
	7	1263.02	1270.724
13RGP115630.las	1	1251.446	1360.345
	2	1253.601	1358.483
	7	1247.019	1247.019
13RGP115645.las	1	1236.837	1378.033
	2	1235.988	1378.149
	7	1251.703	1267.065
13RGP115660.las	1	1218.348	1318.942
	2	1220.575	1317.888
13RGP115675.las	1	1238.54	1385.061
	2	1237.824	1385.089
	7	1246.61	1254.151
13RGP115690.las	1	1247.063	1382.913
	2	1248.208	1382.819
	7	1245.257	1252.676
13RGP115705.las	1	1204.684	1295.886
	2	1203.923	1295.231
	7	1237.294	1261.46
13RGP115720.las	1	1200.889	1266.646
	2	1200.765	1261.097

DPH-1.4 Report on Elevation by Class for Tiled Data - continued

File	Class	Z Min	Z Max
13RGP115735.las	1	1203.567	1267.225
	2	1202.777	1266.733
13RGP115750.las	1	1224.178	1310.926
	2	1223.662	1309.771
	7	1238.697	1255.949
13RGP115765.las	1	1214.365	1310.498
	2	1213.488	1309.308
	7	1226.368	1245.223
13RGP115780.las	1	1185.66	1275.48
	2	1184.698	1274.518
	7	1230.779	1232.41
13RGP115795.las	1	1160.333	1247.815
	2	1161.806	1246.415
	7	1235.459	1235.928
13RGP115810.las	1	1130.577	1178.599
	2	1130.53	1178.202
13RGP115825.las	1	1118.217	1180.238
	2	1118.158	1178.832
	7	973.069	973.069
13RGP115840.las	1	1113.05	1168.936
	2	1112.838	1167.593
	7	957.853	1028.008
13RGP115855.las	1	1088.674	1149.388
	2	1087.97	1148.007
13RGP115870.las	1	1061.83	1107.473
	2	1061.762	1096.345
13RGP115885.las	1	1045.666	1070.022
	2	1045.371	1068.359
	7	919.278	1039.765
13RGP115900.las	1	1036.028	1058.435
	2	1035.704	1056.652
	7	1030.75	1030.75
13RGP115915.las	1	1025.426	1087.671
	2	1025.162	1040.913
	7	966.042	1009.069
13RGP115930.las			

DPH-1.4 Report on Elevation by Class for Tiled Data - continued

File	Class	Z Min	Z Max
	1	1020.899	1128.876
	2	1020.344	1127.839
	7	926.687	961.634
13RGP115945.las	1	1027.829	1139.835
	2	1027.585	1128.269
	7	896.103	896.103
13RGP115960.las	1	1044.661	1096.349
	2	1044.472	1094.356
	7	993.87	993.87
13RGP115975.las	1	1029.677	1091.235
	2	1029.282	1089.732
	7	973.04	998.178
13RGP115990.las	1	1006.582	1080.463
	2	1004.736	1079.964
	18	1254.175	1257.342
13RGP130480.las	1	1242.794	1370.843
	2	1242.028	1370.745
	7	1253.896	1275.541
13RGP130495.las	1	1230.527	1390.208
	2	1230.204	1390.664
	7	1250.115	1259.093
13RGP130510.las	1	1256.72	1409.288
	2	1255.903	1408.205
	7	1268.329	1275.798
13RGP130525.las	1	1249.504	1410.609
	2	1248.905	1410.638
	7	1261.763	1268.295
13RGP130540.las	1	1202.503	1426.231
	2	1201.842	1428.088
	7	1251.075	1253.895
13RGP130555.las	1	1161.616	1233.93
	2	1161.498	1234.013
13RGP130570.las	1	1151.089	1230.005
	2	1150.287	1230.104
13RGP130585.las	1	1150.377	1232.667
	2	1150.03	1231.673

DPH-1.4 Report on Elevation by Class for Tiled Data - continued

File	Class	Z Min	Z Max
13RGP130600.las	1	1163.206	1360.744
	2	1162.286	1359.372
13RGP130615.las	1	1190.831	1360.952
	2	1190.095	1359.342
13RGP130630.las	1	1245.05	1343.083
	2	1244.942	1340.762
	7	1253.925	1264.26
13RGP130645.las	1	1222.239	1288.592
	2	1221.656	1288.358
13RGP130660.las	1	1207.346	1313.038
	2	1206.593	1279.011
	7	1140.605	1140.605
13RGP130675.las	1	1210.471	1362.956
	2	1209.761	1362.792
13RGP130690.las	1	1235.912	1372.191
	2	1236.884	1371.788
13RGP130705.las	1	1203.794	1266.321
	2	1202.876	1265.995
13RGP130720.las	1	1183.059	1236.815
	2	1183.885	1236.169
13RGP130735.las	1	1187.248	1346.722
	2	1186.746	1295.108
	7	1240.048	1242.113
13RGP130750.las	1	1209.389	1298.937
	2	1208.198	1298.458
	7	1216.965	1218.438
13RGP130765.las	1	1187.075	1264.112
	2	1186.701	1264.143
13RGP130780.las	1	1188.307	1264.779
	2	1188.071	1264.502
	7	1230.334	1242.071
13RGP130795.las	1	1157.252	1237.419
	2	1157.842	1240.836
13RGP130810.las	1	1128.041	1216.399

DPH-1.4 Report on Elevation by Class for Tiled Data - continued

File	Class	Z Min	Z Max
	2	1127.959	1215.23
13RGP130825.las	1	1108.948	1142.985
	2	1108.881	1141.503
	7	941.632	1066.216
13RGP130840.las	1	1099.214	1149.539
	2	1098.837	1147.844
	7	984.439	984.439
13RGP130855.las	1	1085.467	1137.019
	2	1085.343	1135.549
	7	889.722	956.94
13RGP130870.las	1	1066.215	1092.261
	2	1065.124	1091.265
	7	986.086	1047.85
13RGP130885.las	1	1055.026	1113.261
	2	1054.649	1070.758
	7	1050.387	1050.387
13RGP130900.las	1	1039.199	1067.188
	2	1038.99	1059.787
	7	847.911	847.911
13RGP130915.las	1	1030.452	1056.639
	2	1030.178	1054.8
	7	920.974	933.107
13RGP130930.las	1	1040.018	1134.845
	2	1039.631	1133.659
	7	1054.349	1054.349
	18	1259.49	1259.49
13RGP130945.las	1	1069.518	1136.344
	2	1069.302	1133.931
	7	958.387	1047.099
13RGP130960.las	1	1059.595	1138.951
	2	1059.372	1120.966
	7	951.949	1006.856
13RGP130975.las	1	1033.648	1089.213
	2	1033.456	1087.293
	7	925.565	1041.206
13RGP130990.las	1	1014.359	1059.086

DPH-1.4 Report on Elevation by Class for Tiled Data - continued

File	Class	Z Min	Z Max
	2	1014.081	1057.797
	7	965.302	998.669
	18	1261.506	1262.23
13RGP145480.las	1	1210.897	1327.291
	2	1210.826	1327.224
	7	1222.08	1225.691
13RGP145495.las	1	1208.134	1330.06
	2	1210.447	1330.057
	7	1215.843	1232.636
13RGP145510.las	1	1230.076	1350.17
	2	1229.923	1347.83
13RGP145525.las	1	1210.266	1354.566
	2	1211.837	1354.585
	7	1223.012	1261.569
13RGP145540.las	1	1186.185	1366.933
	2	1187.301	1370.055
	7	1213.464	1219.101
13RGP145555.las	1	1164.432	1281.365
	2	1164.137	1236.46
	7	1085.597	1085.597
13RGP145570.las	1	1148.174	1324.458
	2	1147.749	1324.285
	7	1266.52	1266.52
13RGP145585.las	1	1140.23	1197.667
	2	1142.312	1196.99
13RGP145600.las	1	1147.706	1304.426
	2	1147.105	1305.174
	7	1212.727	1239.725
13RGP145615.las	1	1189.783	1392.857
	2	1188.305	1352.484
	7	1234.063	1240.437
13RGP145630.las	1	1244.119	1316.331
	2	1243.825	1316.413
	7	1242.44	1270.691
13RGP145645.las	1	1218.695	1289.591
	2	1219.398	1291.298

DPH-1.4 Report on Elevation by Class for Tiled Data - continued

File	Class	Z Min	Z Max
13RGP145660.las	1	1203.427	1295.836
	2	1202.708	1295.752
13RGP145675.las	1	1193.931	1341.299
	2	1193.203	1341.049
	7	1238.434	1256.496
13RGP145690.las	1	1212.567	1363.694
	2	1212.308	1361.581
	7	1233.736	1248.457
13RGP145705.las	1	1184.661	1280.308
	2	1183.322	1280.691
	7	1240.027	1249.411
13RGP145720.las	1	1167.034	1215.14
	2	1166.384	1214.443
13RGP145735.las	1	1170.766	1309.842
	2	1169.775	1274.199
	7	1233.663	1239.614
13RGP145750.las	1	1175.957	1248.848
	2	1175.79	1249.164
	7	1120.404	1120.404
13RGP145765.las	1	1160.669	1267.545
	2	1163.124	1226.669
13RGP145780.las	1	1170.707	1257.768
	2	1170.951	1255.994
	7	1212.173	1231.396
13RGP145795.las	1	1152.827	1234.741
	2	1154.12	1234.047
	7	1214.931	1216.584
13RGP145810.las	1	1127.965	1187.647
	2	1129.268	1186.669
	7	1024.824	1041.56
13RGP145825.las	1	1104.127	1176.548
	2	1104.274	1176.174
	7	907.864	1095.26
13RGP145840.las	1	1088.789	1116.714
	2	1088.676	1115.848
	7	1023.022	1089.959

DPH-1.4 Report on Elevation by Class for Tiled Data - continued

File	Class	Z Min	Z Max
13RGP145855.las	1	1078.885	1100.779
	2	1078.733	1099.024
	7	905.796	1055.677
13RGP145870.las	1	1067.559	1087.562
	2	1067.47	1086.12
	7	1053.596	1067.963
13RGP145885.las	1	1053.424	1073.279
	2	1053.309	1070.256
	7	1001.012	1001.012
13RGP145900.las	1	1040.542	1059.51
	2	1040.463	1057.81
13RGP145915.las	1	1037.101	1107.216
	2	1036.695	1070.379
	7	1023.463	1023.463
13RGP145930.las	1	1054.996	1121.389
	2	1054.654	1098.416
	7	902.928	1021.78
13RGP145945.las	1	1072.979	1187.302
	2	1072.493	1119.537
	7	972.538	1079.328
	18	1286.332	1286.332
13RGP145960.las	1	1044.348	1114.767
	2	1044.206	1112.37
	7	1014.883	1014.883
13RGP145975.las	1	1022.522	1113.22
	2	1021.936	1074.423
	7	961.847	1013.463
13RGP145990.las	1	1006.875	1048.258
	2	1006.519	1046.036
	7	805.455	1004.355
13RGP160480.las	1	1191.899	1321.035
	2	1191.831	1321.054
	7	1235.494	1247.038
13RGP160495.las	1	1191.682	1312.478
	2	1191.611	1316.833
13RGP160510.las	1	1209.733	1319.971

DPH-1.4 Report on Elevation by Class for Tiled Data - continued

File	Class	Z Min	Z Max
	2	1209.663	1320.063
	7	1225.569	1244.808
13RGP160525.las	1	1188.781	1317.749
	2	1188.692	1317.731
	7	1120.718	1233.153
13RGP160540.las	1	1181.367	1212.963
	2	1181.736	1211.952
13RGP160555.las	1	1178.809	1321.07
	2	1178.483	1322.182
	7	1236.251	1237.807
13RGP160570.las	1	1165.678	1351.633
	2	1166.337	1351.701
	7	1221.017	1299.676
13RGP160585.las	1	1134.736	1208.91
	2	1134.623	1208.056
13RGP160600.las	1	1136.862	1213.963
	2	1136.806	1214.425
	7	1135.79	1135.79
13RGP160615.las	1	1147.215	1343.037
	2	1147.159	1343.4
	7	1174.027	1233.675
13RGP160630.las	1	1176.771	1345.564
	2	1176.646	1344.105
13RGP160645.las	1	1220.729	1325.318
	2	1221.426	1322.321
	7	1221.415	1227.913
13RGP160660.las	1	1194.988	1247.428
	2	1194.831	1246.552
13RGP160675.las	1	1180.646	1244.902
	2	1180.581	1243.839
13RGP160690.las	1	1169.93	1282.328
	2	1169.536	1281.108
	7	1224.433	1230.001
13RGP160705.las	1	1159.692	1256.37
	2	1159.217	1256.327

DPH-1.4 Report on Elevation by Class for Tiled Data - continued

File	Class	Z Min	Z Max
	7	1210.602	1229.202
13RGP160720.las	1	1151.078	1184.174
	2	1150.718	1183.415
13RGP160735.las	1	1146.35	1243.094
	2	1145.526	1242.536
	7	1097.379	1221.435
13RGP160750.las	1	1147.842	1238.013
	2	1147.175	1238.336
13RGP160765.las	1	1146.384	1224.027
	2	1146.142	1225.517
13RGP160780.las	1	1153.804	1334.495
	2	1153.139	1250.747
	7	1216.809	1232.193
13RGP160795.las	1	1139.4	1242.845
	2	1139.303	1241.638
	7	1202.995	1203.619
13RGP160810.las	1	1120.441	1194.362
	2	1120.342	1193.464
	7	959.244	1133.998
	18	1362.472	1362.472
13RGP160825.las	1	1097.949	1201.494
	2	1097.808	1148.844
	7	986.452	986.452
13RGP160840.las	1	1076.705	1129.988
	2	1076.512	1108.86
	7	1073.95	1073.95
13RGP160855.las	1	1069.448	1091.551
	2	1069.181	1088.93
	7	1043.715	1043.715
13RGP160870.las	1	1054.492	1080.253
	2	1054.293	1078.912
13RGP160885.las	1	1047.579	1069.723
	2	1047.243	1067.816
	7	869.678	1041.045
13RGP160900.las	1	1043.368	1094.477

DPH-1.4 Report on Elevation by Class for Tiled Data - continued

File	Class	Z Min	Z Max
	2	1042.868	1053.52
13RGP160915.las	1	1044.153	1088.155
	2	1043.996	1083.718
	7	968.077	968.077
13RGP160930.las	1	1059.839	1096.871
	2	1059.581	1094.381
13RGP160945.las	1	1040.924	1118.868
	2	1040.548	1093.627
	7	899.587	899.587
13RGP160960.las	1	1036.982	1112.607
	2	1036.552	1090.053
	7	1003.44	1003.44
13RGP160975.las	1	1021.263	1172.51
	2	1021.071	1070.93
	7	917.223	975.355
13RGP160990.las	1	1001.994	1058.339
	2	1001.553	1056.838
	7	959.305	995.657
	18	1240.579	1253.816
13RGP175480.las	1	1165.627	1276.175
	2	1165.178	1276.205
13RGP175495.las	1	1170.343	1326.777
	2	1169.694	1325.662
	7	1058.987	1212.352
13RGP175510.las	1	1208.194	1326.559
	2	1208.003	1325.359
13RGP175525.las	1	1183.773	1296.629
	2	1183.54	1297.36
	7	1185.765	1195.508
13RGP175540.las	1	1160.836	1239.733
	2	1160.711	1239.673
	7	1056.467	1087.963
13RGP175555.las	1	1159.897	1309.72
	2	1159.696	1309.31
	7	1177.529	1198.87
13RGP175570.las			

DPH-1.4 Report on Elevation by Class for Tiled Data - continued

File	Class	Z Min	Z Max
	1	1178.715	1316.077
	2	1179.235	1315.032
13RGP175585.las	1	1133.817	1281.75
	2	1133.566	1281.393
	7	1181.307	1210.493
13RGP175600.las	1	1126.789	1238.758
	2	1126.635	1238.717
	7	1108.028	1108.028
13RGP175615.las	1	1123.575	1280.896
	2	1124.336	1273.009
	7	1140.555	1257.949
13RGP175630.las	1	1152.931	1309.503
	2	1154.569	1308.203
	7	1158.277	1187.221
13RGP175645.las	1	1224.757	1338.191
	2	1224.605	1319.628
13RGP175660.las	1	1197.695	1299.412
	2	1196.439	1297.984
	7	1207.901	1208.197
13RGP175675.las	1	1182.675	1295.383
	2	1182.254	1295.406
	7	1189.861	1202.517
13RGP175690.las	1	1169.587	1311.027
	2	1169.243	1310.956
	7	1176.732	1192.842
13RGP175705.las	1	1157.463	1278.087
	2	1157.414	1278.183
	7	1187.085	1201.892
13RGP175720.las	1	1143.646	1185.812
	2	1146.111	1183.118
13RGP175735.las	1	1135.333	1198.066
	2	1135.018	1198.066
13RGP175750.las	1	1121.796	1192.446
	2	1121.591	1192.411
13RGP175765.las	1	1120.929	1158.319

DPH-1.4 Report on Elevation by Class for Tiled Data - continued

File	Class	Z Min	Z Max
	2	1122.887	1158.417
13RGP175780.las	1	1131.704	1229.844
	2	1131.242	1228.22
	7	1190.781	1203.965
13RGP175795.las	1	1125.526	1214.103
	2	1125.44	1213.051
	7	1022.984	1193.549
13RGP175810.las	1	1096.758	1293.871
	2	1096.612	1162.232
	7	1029.926	1029.926
13RGP175825.las	1	1082.223	1218.812
	2	1082.144	1122.548
	7	969.591	969.591
	18	1251.588	1251.588
13RGP175840.las	1	1066.598	1099.336
	2	1066.361	1097.822
13RGP175855.las	1	1055.674	1080.393
	2	1055.365	1077.133
	7	911.59	977.415
13RGP175870.las	1	1048.999	1114.876
	2	1048.752	1069.467
	7	951.857	971.845
13RGP175885.las	1	1037.78	1117.067
	2	1037.53	1055.289
	7	943.521	943.521
13RGP175900.las	1	1037.281	1054.554
	2	1037.087	1052.63
	7	976.309	976.309
13RGP175915.las	1	1049.819	1100.223
	2	1049.698	1092.389
13RGP175930.las	1	1049.358	1095.513
	2	1048.904	1093.427
	7	994.064	996.444
13RGP175945.las	1	1028.046	1112.052
	2	1027.778	1074.242
	7	1041.736	1041.736

DPH-1.4 Report on Elevation by Class for Tiled Data - continued

File	Class	Z Min	Z Max
13RGP175960.las	1	1010.021	1149.638
	2	1009.578	1076.582
	7	975.941	1000.287
13RGP175975.las	1	996.65	1061.944
	2	996.393	1061.443
	7	784.821	1004.122
	17	998.242	998.688
13RGP175990.las	1	983.614	1077.64
	2	983.239	1049.278
	7	783.432	982.462
13RGP190480.las	1	1148.253	1172.481
	2	1147.732	1171.963
13RGP190495.las	1	1154.886	1323.949
	2	1154.394	1323.935
	7	1206.197	1216.23
13RGP190510.las	1	1210.9	1322.473
	2	1210.238	1322.406
	7	1208.32	1221.177
13RGP190525.las	1	1174.656	1282.645
	2	1176.486	1282.804
	7	1195.111	1261.265
13RGP190540.las	1	1147.819	1193.116
	2	1149.939	1193.221
13RGP190555.las	1	1142.568	1222.007
	2	1141.976	1226.966
13RGP190570.las	1	1156.687	1286.862
	2	1156.412	1286.526
	7	1197.693	1200.252
13RGP190585.las	1	1151.952	1296.652
	2	1151.877	1296.55
	7	1138.136	1219.528
13RGP190600.las	1	1119.665	1293.676
	2	1118.542	1292.959
	7	1202.337	1221.339
13RGP190615.las	1	1117.118	1240.771
	2	1117.926	1240.663

DPH-1.4 Report on Elevation by Class for Tiled Data - continued

File	Class	Z Min	Z Max
	7	1038.438	1196.325
13RGP190630.las	1	1124.381	1306.197
	2	1123.168	1305.514
	7	1191.942	1207.075
13RGP190645.las	1	1175.48	1289.407
	2	1175.3	1289.3
	7	1195.325	1196.326
13RGP190660.las	1	1177.76	1366.453
	2	1177.714	1312.326
	7	1199.404	1233.105
13RGP190675.las	1	1195.369	1325.404
	2	1195.207	1322.158
	7	1297.861	1304.72
13RGP190690.las	1	1212.725	1317.951
	2	1211.75	1316.733
	7	1304.816	1307.138
13RGP190705.las	1	1171.656	1297.487
	2	1171.874	1297.326
	7	1101.03	1195.499
13RGP190720.las	1	1170.307	1277.649
	2	1171.349	1276.241
	7	1177.5	1222.776
13RGP190735.las	1	1139.35	1245.461
	2	1140.683	1245.037
	7	1164.351	1205.651
13RGP190750.las	1	1115.198	1166.921
	2	1115.074	1166.963
	7	1123.841	1123.841
13RGP190765.las	1	1106.753	1153.564
	2	1106.675	1155.976
	7	1096.086	1096.086
13RGP190780.las	1	1107.371	1179.435
	2	1107.245	1180.172
13RGP190795.las	1	1103.7	1192.144
	2	1103.626	1191.352
	7	1107.658	1111.651

DPH-1.4 Report on Elevation by Class for Tiled Data - continued

File	Class	Z Min	Z Max
13RGP190810.las	1	1080.288	1132.646
	2	1080.153	1132.521
	7	1022.698	1022.698
13RGP190825.las	1	1062.968	1103.825
	2	1062.874	1102.359
	7	967.398	1048.982
13RGP190840.las	1	1051.545	1083.627
	2	1051.396	1082.175
	18	1283.727	1283.727
13RGP190855.las	1	1040.78	1067.747
	2	1040.645	1066.854
	7	916.275	1046.011
13RGP190870.las	1	1036.765	1057.802
	2	1036.595	1056.736
	7	888.738	1032.407
13RGP190885.las	1	1025.244	1050.496
	2	1025.184	1048.921
13RGP190900.las	1	1033.79	1090.977
	2	1033.341	1089.655
13RGP190915.las	1	1052.655	1096.894
	2	1052.464	1096.233
	7	976.925	976.925
13RGP190930.las	1	1047.201	1091.481
	2	1046.912	1090.318
	7	930.741	930.741
13RGP190945.las	1	1025.759	1077.519
	2	1025.637	1075.778
13RGP190960.las	1	1014.676	1135.142
	2	1014.496	1057.836
13RGP190975.las	1	998.182	1134.688
	2	998.014	1060.408
13RGP190990.las	1	990.104	1044.116
	2	990.024	1043.305
	18	1231.262	1231.262
13RGP205480.las	1	1129.777	1235.898

DPH-1.4 Report on Elevation by Class for Tiled Data - continued

File	Class	Z Min	Z Max
	2	1131.372	1224.518
	7	1157.574	1157.574
13RGP205495.las	1	1140.727	1282.983
	2	1140.518	1282.931
	7	1148.413	1162.553
13RGP205510.las	1	1175.635	1293.859
	2	1175.068	1293.869
	7	1162.582	1167.518
13RGP205525.las	1	1171.641	1271.784
	2	1171.316	1271.111
	7	1166.268	1173.355
13RGP205540.las	1	1139.639	1248.788
	2	1140.995	1248.4
	7	1159.655	1172.068
13RGP205555.las	1	1129.207	1235.739
	2	1128.882	1235.93
13RGP205570.las	1	1149.395	1257.181
	2	1148.523	1257.074
	7	1157.993	1169.907
13RGP205585.las	1	1180.446	1283.162
	2	1180.355	1280.706
	7	1094.123	1108.743
13RGP205600.las	1	1124.2	1269.834
	2	1124.075	1270.116
	7	1170.25	1193.684
13RGP205615.las	1	1109.992	1243.339
	2	1109.697	1243.285
13RGP205630.las	1	1104.795	1243.355
	2	1104.291	1243.335
13RGP205645.las	1	1108.077	1269.905
	2	1107.383	1269.796
	7	1156.05	1174.299
13RGP205660.las	1	1143.858	1260.767
	2	1143.555	1260.836
	7	1150.586	1158.352
13RGP205675.las			

DPH-1.4 Report on Elevation by Class for Tiled Data - continued

File	Class	Z Min	Z Max
	1	1149.933	1315.073
	2	1148.967	1313.371
	7	1152.582	1298.911
13RGP205690.las	1	1194.524	1321.228
	2	1193.975	1316.493
13RGP205705.las	1	1209.285	1304.358
	2	1209.155	1296.791
13RGP205720.las	1	1182.004	1280.255
	2	1181.751	1278.602
	7	1244.382	1249.322
13RGP205735.las	1	1146.774	1259.494
	2	1149.527	1236.065
	7	1151.473	1174.772
13RGP205750.las	1	1117.955	1241.771
	2	1117.806	1215.793
	7	1124.658	1194.209
13RGP205765.las	1	1096.038	1149.925
	2	1097.856	1149.528
13RGP205780.las	1	1085.828	1166.969
	2	1087.463	1165.99
	7	958.418	1033.996
13RGP205795.las	1	1094.857	1251.891
	2	1096.237	1168.476
	7	984.083	1116.354
13RGP205810.las	1	1069.587	1120.226
	2	1070.51	1120.201
	7	1030.043	1068.352
13RGP205825.las	1	1049.472	1085.568
	2	1051.101	1084.276
	7	977.077	1063.884
13RGP205840.las	1	1036.52	1065.827
	2	1036.189	1063.046
13RGP205855.las	1	1028.802	1096.861
	2	1028.568	1051.565
13RGP205870.las	1	1026.793	1045.243

DPH-1.4 Report on Elevation by Class for Tiled Data - continued

File	Class	Z Min	Z Max
	2	1026.646	1043.735
13RGP205885.las	1	1015.112	1049.981
	2	1014.776	1049.126
13RGP205900.las	1	1031.803	1094.675
	2	1031.298	1094.121
13RGP205915.las	1	1056.127	1121.569
	2	1055.594	1118.992
13RGP205930.las	1	1051.183	1115.145
	2	1050.92	1113.101
13RGP205945.las	1	1028.214	1082.851
	2	1027.513	1080.519
13RGP205960.las	1	1037.676	1088.409
	2	1037.206	1080.709
13RGP205975.las	1	1004.947	1082.449
	2	1004.469	1080.571
13RGP205990.las	1	985.323	1069.519
	2	984.987	1068.207
13RGP220480.las	1	1112.102	1190.789
	2	1113.78	1190.782
	7	1137.438	1146.67
13RGP220495.las	1	1113.92	1248.862
	2	1113.499	1249.209
13RGP220510.las	1	1149.863	1272.197
	2	1148.775	1272.642
13RGP220525.las	1	1145.723	1274.102
	2	1145.203	1274.065
	7	1134.319	1144.928
13RGP220540.las	1	1138.98	1263.607
	2	1138.823	1262.806
	7	1140.661	1149.235
13RGP220555.las	1	1117.544	1177.07
	2	1117.399	1177.193
13RGP220570.las	1	1124.862	1249.807

DPH-1.4 Report on Elevation by Class for Tiled Data - continued

File	Class	Z Min	Z Max
	2	1125.973	1249.452
	7	1131.381	1132.174
13RGP220585.las	1	1186.049	1267.056
	2	1185.903	1266.442
13RGP220600.las	1	1159.758	1298.432
	2	1159.561	1297.526
13RGP220615.las	1	1126.349	1297.281
	2	1125.162	1296.946
13RGP220630.las	1	1100.146	1205.751
	2	1099.725	1208.936
	7	1134.072	1149.362
13RGP220645.las	1	1097.413	1203.749
	2	1097.444	1203.218
13RGP220660.las	1	1112.822	1213.905
	2	1112.471	1213.399
	7	1115.966	1134.222
13RGP220675.las	1	1110.627	1259.832
	2	1113.084	1259.504
	7	1022.941	1165.849
13RGP220690.las	1	1128.308	1292.315
	2	1128.282	1289.624
	7	1130.226	1280.985
13RGP220705.las	1	1157.911	1291.935
	2	1156.859	1288.834
	7	1201.293	1280.306
13RGP220720.las	1	1178.5	1267.261
	2	1177.917	1266.511
	7	1202.564	1243.329
13RGP220735.las	1	1142.461	1270.999
	2	1142.299	1239.845
	7	1072.742	1218.813
13RGP220750.las	1	1122.04	1215.357
	2	1121.724	1214.946
	7	1003.825	1153.115
13RGP220765.las	1	1098.188	1178.629

DPH-1.4 Report on Elevation by Class for Tiled Data - continued

File	Class	Z Min	Z Max
	2	1098.106	1178.904
	7	1104.916	1160.508
13RGP220780.las	1	1074.109	1112.677
	2	1073.697	1111.883
	7	1079.867	1079.867
13RGP220795.las	1	1075.79	1164.371
	2	1075.232	1163.502
	7	1073.619	1153.011
13RGP220810.las	1	1064.561	1139.583
	2	1064.854	1138.684
	7	972.414	1110.486
13RGP220825.las	1	1040.724	1132.398
	2	1040.658	1081.28
	7	880.747	880.747
13RGP220840.las	1	1028.074	1053.143
	2	1027.872	1051.193
13RGP220855.las	1	1018.656	1047.166
	2	1018.283	1041.596
	7	946.971	946.971
13RGP220870.las	1	1007.587	1051.196
	2	1007.237	1031.376
13RGP220885.las	1	1007.858	1034.138
	2	1007.016	1031.702
13RGP220900.las	1	1022.234	1080.819
	2	1021.421	1079.552
13RGP220915.las	1	1048.219	1102.741
	2	1048.067	1102.044
13RGP220930.las	1	1042.292	1176.069
	2	1042.181	1091.173
	7	1000.78	1000.78
13RGP220945.las	1	1018.388	1061.082
	2	1018.085	1059.388
13RGP220960.las	1	996.15	1059.048
	2	995.412	1058.132
	18	1231.516	1232.397

DPH-1.4 Report on Elevation by Class for Tiled Data - continued

File	Class	Z Min	Z Max
13RGP220975.las	1	988.193	1077.278
	2	987.761	1055.644
	7	783.646	943.219
13RGP220990.las	1	979.391	1036.607
	2	978.996	1035.309
	7	936.725	941.419
	18	1229.726	1231.888
13RGP235480.las	1	1094.81	1165.062
	2	1093.964	1167.767
	7	1139.435	1144.919
13RGP235495.las	1	1100.232	1206.8
	2	1099.637	1208.705
	7	1135.915	1143.049
13RGP235510.las	1	1112.408	1261.115
	2	1111.847	1261.467
	7	1145.98	1157.182
13RGP235525.las	1	1123.577	1257.442
	2	1123.357	1256.136
13RGP235540.las	1	1138.741	1263.935
	2	1138.3	1263.427
13RGP235555.las	1	1106.24	1208.849
	2	1105.672	1210.003
13RGP235570.las	1	1109.832	1222.979
	2	1109.489	1221.839
	7	1146.785	1151.29
13RGP235585.las	1	1161.272	1259.853
	2	1160.693	1259.693
13RGP235600.las	1	1184.661	1297.364
	2	1183.648	1296.962
13RGP235615.las	1	1159.939	1298.128
	2	1159.717	1296.196
13RGP235630.las	1	1111.415	1266.915
	2	1111.348	1264.667
	7	1133.532	1174.755
13RGP235645.las	1	1089.864	1241.053

DPH-1.4 Report on Elevation by Class for Tiled Data - continued

File	Class	Z Min	Z Max
	2	1090.505	1160.941
	7	1089.51	1109.701
13RGP235660.las	1	1083.816	1184.892
	2	1086.063	1186.293
13RGP235675.las	1	1083.304	1227.13
	2	1085.745	1226.263
	7	1151.548	1164.74
13RGP235690.las	1	1091.968	1210.941
	2	1093.263	1212.91
	7	1093.444	1144.367
13RGP235705.las	1	1126.385	1263.298
	2	1123.155	1262.72
	7	1127.067	1238.744
13RGP235720.las	1	1148.558	1248.075
	2	1147.737	1248.719
	7	1165.776	1216.599
13RGP235735.las	1	1140.551	1270.61
	2	1140.159	1220.25
	7	1152.945	1211.694
13RGP235750.las	1	1117.062	1211.48
	2	1116.752	1211.286
	7	1176.003	1193.866
13RGP235765.las	1	1103.564	1180.659
	2	1105.673	1179.763
	7	1097.213	1166.42
13RGP235780.las	1	1064.148	1149.661
	2	1065.12	1146.94
	7	1092.695	1134.974
13RGP235795.las	1	1061.189	1135.956
	2	1061.072	1135.349
	7	993.767	1120.412
13RGP235810.las	1	1049.116	1130.209
	2	1048.948	1126.778
	7	866.806	1120.171
13RGP235825.las	1	1026.997	1073.155
	2	1026.897	1072.395

DPH-1.4 Report on Elevation by Class for Tiled Data - continued

File	Class	Z Min	Z Max
13RGP235840.las	1	1022.293	1051.93
	2	1024.019	1050.824
	7	1002.233	1006.622
13RGP235855.las	1	1012.004	1050.708
	2	1011.691	1049.205
13RGP235870.las	1	1003.058	1044.368
	2	1002.952	1042.516
13RGP235885.las	1	996.887	1033.49
	2	996.374	1025.315
	7	783.575	785.439
13RGP235900.las	1	1012.661	1068.493
	2	1012.443	1067.545
13RGP235915.las	1	1035.057	1101.158
	2	1034.955	1099.136
13RGP235930.las	1	1036.983	1087.192
	2	1036.733	1086.086
13RGP235945.las	1	1003.994	1080.787
	2	1003.904	1079.521
13RGP235960.las	1	977.774	1042.98
	2	976.247	1041.182
	7	939.503	939.732
13RGP235975.las	1	958.957	1029.182
	2	958.681	1028.247
	7	778.369	940.344
13RGP235990.las	1	969.777	1038.193
	2	969.338	1036.087
13RGP250480.las	1	1078.28	1185.161
	2	1078.129	1169.593
13RGP250495.las	1	1074.289	1140.754
	2	1073.656	1141.005
13RGP250510.las	1	1084.045	1188.854
	2	1084.779	1188.778
	7	1135.849	1152.276
13RGP250525.las	1	1104.43	1250.934

DPH-1.4 Report on Elevation by Class for Tiled Data - continued

File	Class	Z Min	Z Max
	2	1104.247	1249.979
	7	1129.669	1153.556
13RGP250540.las	1	1132.379	1250.426
	2	1131.68	1249.168
	7	1118.951	1125.752
13RGP250555.las	1	1095.041	1214.01
	2	1095.597	1214.346
	7	1116.38	1122.522
13RGP250570.las	1	1099.277	1220.273
	2	1099.516	1219.578
	7	1111.755	1141.7
13RGP250585.las	1	1137.515	1242.936
	2	1136.881	1242.824
13RGP250600.las	1	1168.238	1277.835
	2	1167.668	1276.977
	7	1253.934	1253.934
13RGP250615.las	1	1179.088	1259.929
	2	1178.735	1260.524
13RGP250630.las	1	1140.376	1262.609
	2	1139.023	1260.553
	7	1137.938	1142.012
13RGP250645.las	1	1092.884	1256.341
	2	1091.965	1254.849
	7	1102.426	1242.94
13RGP250660.las	1	1081.691	1233.784
	2	1081.298	1232.78
	7	1054.071	1084.286
13RGP250675.las	1	1073.977	1244.176
	2	1073.864	1234.254
13RGP250690.las	1	1066.532	1126.786
	2	1068.033	1127.431
	7	1072.927	1113.71
13RGP250705.las	1	1074.572	1241.504
	2	1073.583	1239.721
	7	1103.37	1126.332
13RGP250720.las			

DPH-1.4 Report on Elevation by Class for Tiled Data - continued

File	Class	Z Min	Z Max
	1	1115.154	1217.92
	2	1114.152	1217.507
	7	1101.484	1141.41
13RGP250735.las	1	1124	1203.869
	2	1123.26	1203.13
	7	1036.455	1155.83
13RGP250750.las	1	1106.73	1180.93
	2	1106.245	1179.117
	7	1077.155	1127.348
13RGP250765.las	1	1081.717	1197.893
	2	1081.473	1140.926
	7	1011.548	1119.027
13RGP250780.las	1	1066.95	1128.449
	2	1066.75	1125.098
	7	1084.776	1113.275
13RGP250795.las	1	1046.989	1162.564
	2	1047.748	1114.971
	7	936.801	978.411
13RGP250810.las	1	1041.304	1107.439
	2	1043.029	1106.959
	7	943.373	981.011
13RGP250825.las	1	1024.208	1118.247
	2	1024.121	1049.498
	7	955.336	965.962
13RGP250840.las	1	1014.206	1122.752
	2	1013.874	1051.704
13RGP250855.las	1	1010.065	1050.032
	2	1009.578	1048.249
13RGP250870.las	1	994.574	1030.494
	2	994.312	1029.547
	7	941.28	971.603
13RGP250885.las	1	991.237	1042.976
	2	990.148	1012.692
	7	774.869	774.869
	17	993.567	994.066
13RGP250900.las	1	998.742	1065.991

DPH-1.4 Report on Elevation by Class for Tiled Data - continued

File	Class	Z Min	Z Max
	2	998.375	1065.231
	7	875.167	875.167
13RGP250915.las	1	1016.534	1091.531
	2	1015.954	1089.403
13RGP250930.las	1	1012.783	1089.903
	2	1012.197	1088.253
13RGP250945.las	1	1005.38	1075.934
	2	1004.831	1075.474
13RGP250960.las	1	974.503	1062.19
	2	974.15	1061.319
	7	774.299	930.981
	18	1222.386	1461.555
13RGP250975.las	1	943.196	1041.446
	2	942.727	1040.007
	7	769.497	942.825
13RGP250990.las	1	939.92	1036.36
	2	939.49	1034.566
	7	773.058	924.416
	18	1225.122	1225.122
13RGP265480.las	1	1073.145	1161.703
	2	1072.959	1161.896
	7	920.239	1102.806
	18	1373.18	1373.18
13RGP265495.las	1	1059.922	1173.275
	2	1059.774	1103.399
	7	928.658	1028.123
13RGP265510.las	1	1070.416	1180.928
	2	1070.36	1180.186
	7	1086.048	1107.879
13RGP265525.las	1	1094.359	1217.87
	2	1094.258	1218.994
	7	918.924	1104.316
13RGP265540.las	1	1101.999	1223.641
	2	1101.934	1222.269
	7	1076.63	1130.162
13RGP265555.las	1	1086.544	1198.599

DPH-1.4 Report on Elevation by Class for Tiled Data - continued

File	Class	Z Min	Z Max
	2	1086.449	1198.446
	7	920.61	1115.049
13RGP265570.las	1	1090.877	1218.825
	2	1090.271	1218.729
	7	1100.834	1106.098
13RGP265585.las	1	1116.792	1284.854
	2	1116.231	1237.12
	7	926.647	1088.405
13RGP265600.las	1	1170.72	1307.342
	2	1170.4	1253.404
13RGP265615.las	1	1175.672	1247.666
	2	1175.084	1245.395
13RGP265630.las	1	1153.621	1230.983
	2	1153.257	1229.756
13RGP265645.las	1	1154.069	1242.678
	2	1153.145	1241.469
	7	988.139	1087.681
13RGP265660.las	1	1144.325	1237.098
	2	1143.689	1235.971
	7	1030.146	1172.427
13RGP265675.las	1	1117.332	1267.822
	2	1115.966	1234.123
	7	1093.303	1144.069
13RGP265690.las	1	1065.682	1220.914
	2	1065.24	1220.47
	7	1040.973	1113.136
13RGP265705.las	1	1058.499	1182.69
	2	1058.242	1183.564
	7	927.196	1109.248
13RGP265720.las	1	1071.826	1197.08
	2	1071.649	1196.349
	7	923.842	1108.481
13RGP265735.las	1	1093.901	1193.151
	2	1093.6	1179.08
	7	923.996	1077.274
13RGP265750.las			

DPH-1.4 Report on Elevation by Class for Tiled Data - continued

File	Class	Z Min	Z Max
	1	1089.663	1250.329
	2	1089.53	1148.414
	7	1070.912	1070.912
13RGP265765.las	1	1078.812	1205.481
	2	1078.677	1149.441
	7	915.298	1028.329
13RGP265780.las	1	1064.424	1156.396
	2	1064.326	1149.078
	7	910.326	1072.655
13RGP265795.las	1	1047.042	1169.304
	2	1046.98	1129.233
	7	909.172	1067.021
13RGP265810.las	1	1034.374	1142.558
	2	1034.186	1097.89
	7	909.611	1070.303
13RGP265825.las	1	1025.475	1101.849
	2	1025.068	1044.098
13RGP265840.las	1	1009.339	1058.743
	2	1008.155	1029.968
13RGP265855.las	1	1001.174	1104.065
	2	1000.703	1036.424
	7	831.705	857.719
13RGP265870.las	1	990.659	1025.342
	2	990.282	1025.12
13RGP265885.las	1	982.397	1007.68
	2	981.682	1006.694
	7	776.614	928.959
13RGP265900.las	1	984.59	1050.534
	2	984.39	1049.054
13RGP265915.las	1	998.828	1058.401
	2	998.495	1057.411
13RGP265930.las	1	998.311	1071.709
	2	997.388	1070.527
13RGP265945.las	1	971.242	1059.928
	2	971.022	1058.159

DPH-1.4 Report on Elevation by Class for Tiled Data - continued

File	Class	Z Min	Z Max
	7	937.936	937.936
	18	1224.57	1224.57
13RGP265960.las	1	938.646	1059.323
	2	938.209	1057.81
	7	765.462	765.462
	18	1216.734	1217.003
13RGP265975.las	1	928.473	1056.051
	2	928.207	1038.844
	7	765.609	915.179
13RGP265990.las	1	921.16	1032.594
	2	921.044	1003.492
	7	768.315	916.083
13RGP280480.las	1	1073.114	1205.106
	2	1073.007	1175.781
	7	965.322	1104.71
13RGP280495.las	1	1049.2	1171.187
	2	1048.647	1171.126
	7	905.546	908.216
	18	1250.754	1250.754
13RGP280510.las	1	1044.058	1184.188
	2	1043.85	1148.226
	7	912.226	1055.411
13RGP280525.las	1	1058.231	1171.054
	2	1057.616	1171.032
	7	920.214	1079.849
13RGP280540.las	1	1095.618	1211.461
	2	1095.364	1209.377
13RGP280555.las	1	1074.087	1213.145
	2	1073.908	1212.721
	7	1068.367	1079.756
13RGP280570.las	1	1073.215	1218.593
	2	1073.059	1218.365
	7	914.045	1093.541
	18	1361.787	1361.787
13RGP280585.las	1	1095.759	1234.809
	2	1095.39	1232.551
	7	907.854	1148.423

DPH-1.4 Report on Elevation by Class for Tiled Data - continued

File	Class	Z Min	Z Max
13RGP280600.las	1	1138.18	1245.382
	2	1137.94	1237.137
	7	994.133	1163.77
13RGP280615.las	1	1149.094	1292.847
	2	1148.761	1240.178
	7	1065.898	1179.183
13RGP280630.las	1	1152.719	1277.38
	2	1152.493	1229.721
13RGP280645.las	1	1128.199	1219.12
	2	1127.651	1218.474
	7	990.382	1157.371
	18	1360.235	1360.235
13RGP280660.las	1	1123.702	1253.313
	2	1123.543	1208.412
	7	1001.215	1033.049
13RGP280675.las	1	1123.579	1275.758
	2	1123.354	1215.828
	7	1016.733	1016.733
13RGP280690.las	1	1087.207	1254.38
	2	1086.966	1212.471
	7	993.842	1118.435
13RGP280705.las	1	1050.138	1279.718
	2	1050.093	1194.298
	7	910.048	1156.903
13RGP280720.las	1	1047.891	1153.462
	2	1047.15	1152.143
	7	907.886	1087.61
	18	1271.556	1271.556
13RGP280735.las	1	1070.928	1256.625
	2	1070.428	1151.604
	7	909.461	1133.262
	18	1360.561	1360.805
13RGP280750.las	1	1107.43	1206.683
	2	1107.295	1150.926
	7	945.527	1090.129
13RGP280765.las	1	1118.849	1225.427
	2	1118.505	1151.524

DPH-1.4 Report on Elevation by Class for Tiled Data - continued

File	Class	Z Min	Z Max
	18	1360.329	1364.555
13RGP280780.las	1	1095.15	1171.728
	2	1094.989	1149.045
	7	912.967	1111.88
13RGP280795.las	1	1069.811	1157.856
	2	1069.627	1129.319
	7	900.346	916.658
	18	1242.448	1242.448
13RGP280810.las	1	1044.176	1103.521
	2	1043.994	1093.319
	7	911.693	1065.611
	18	2340.887	2340.947
13RGP280825.las	1	1020.464	1073.82
	2	1019.838	1054.555
	7	906.366	915.392
13RGP280840.las	1	1011.47	1072.92
	2	1011.057	1067.909
	7	870.086	910.646
	18	2457.131	2457.202
13RGP280855.las	1	999.783	1132.524
	2	999.6	1063.084
	7	1014.321	1014.321
13RGP280870.las	1	988.893	1019.04
	2	988.588	1017.942
	17	994.554	994.873
13RGP280885.las	1	978.753	1003.145
	2	978.628	1001.151
	7	766.709	930.607
13RGP280900.las	1	975.103	1041.009
	2	974.929	1039.36
	7	765.929	930.95
13RGP280915.las	1	990.182	1064.244
	2	990.012	1062.023
	18	1221.065	1221.065
13RGP280930.las	1	965.029	1098.648
	2	964.693	1065.455
	18	1216.01	1216.01

DPH-1.4 Report on Elevation by Class for Tiled Data - continued

File	Class	Z Min	Z Max
13RGP280945.las	1	942.867	1048.832
	2	942.539	1048.496
	7	767.213	920.01
13RGP280960.las	1	934.863	1041.658
	2	934.744	1040.679
	7	761.978	917.775
13RGP280975.las	1	929.179	1045.965
	2	928.912	1043.976
	7	921.221	921.221
13RGP280990.las	1	920.972	1035.015
	2	920.782	1034.036
	7	765.814	917.001
13RGP295480.las	1	1055.223	1151.655
	2	1054.924	1149.817
	7	913.747	1063.345
13RGP295495.las	1	1042.226	1160.536
	2	1041.943	1160.464
	7	912.067	1063.183
13RGP295510.las	1	1032.253	1116.292
	2	1031.741	1115.74
	7	909.889	1038.553
	18	1215.19	1230.711
13RGP295525.las	1	1060.86	1187.148
	2	1060.405	1186.556
	7	902.16	1060.597
	18	1352.795	1353.092
13RGP295540.las	1	1091.302	1204.008
	2	1090.93	1203.52
	7	1065.415	1089.642
13RGP295555.las	1	1068.754	1200.992
	2	1068.087	1200.432
	7	906.795	906.795
	18	1253.293	1357.423
13RGP295570.las	1	1066.666	1126.473
	2	1066.267	1126.456
	7	898.035	1054.311
13RGP295585.las	1	1088.427	1217.243

DPH-1.4 Report on Elevation by Class for Tiled Data - continued

File	Class	Z Min	Z Max
	2	1088.167	1216.268
	7	897.322	1040.141
13RGP295600.las	1	1116.245	1190.822
	2	1115.458	1190.18
	7	1022.84	1083.22
13RGP295615.las	1	1128.105	1216.955
	2	1127.671	1215.607
	7	1046.446	1083.288
13RGP295630.las	1	1131.787	1214.535
	2	1131.307	1213.192
	7	961.547	1114.937
13RGP295645.las	1	1124.182	1211.04
	2	1123.72	1209.665
	7	1145.367	1158.306
13RGP295660.las	1	1103.294	1196.4
	2	1102.657	1195.315
	7	954.906	1094.514
	18	1348.192	1348.192
13RGP295675.las	1	1098.189	1193.931
	2	1097.84	1189.775
	7	882.401	1061.56
	18	1350.523	1353.696
13RGP295690.las	1	1093.518	1188.603
	2	1093.115	1187.614
	7	910.201	1075.119
	18	1361.553	1361.553
13RGP295705.las	1	1057.639	1189.414
	2	1056.864	1187.324
	7	907.023	1065.476
13RGP295720.las	1	1038.086	1135.884
	2	1037.672	1130.973
	7	867.675	1032.622
13RGP295735.las	1	1050.854	1162.331
	2	1050.488	1151.82
	7	865.302	1060.494
13RGP295750.las	1	1114.264	1154.815
	2	1114.065	1151.327

DPH-1.4 Report on Elevation by Class for Tiled Data - continued

File	Class	Z Min	Z Max
	7	1026.674	1122.311
13RGP295765.las	1	1100.226	1150.345
	2	1099.654	1139.407
	7	999.571	1106.275
13RGP295780.las	1	1090.914	1135.493
	2	1090.591	1133.596
	7	1076.703	1076.703
	18	1348.405	1348.405
13RGP295795.las	1	1076.634	1163.159
	2	1076.325	1130.012
	7	1006.915	1056.138
13RGP295810.las	1	1052.964	1102.197
	2	1052.779	1100.851
	7	860.65	1057.748
13RGP295825.las	1	1029.057	1080.77
	2	1028.966	1064.776
	7	873.386	1055.06
13RGP295840.las	1	1011.801	1050.687
	2	1011.637	1049.677
	18	1191.361	1191.361
13RGP295855.las	1	991.244	1048.274
	2	991.145	1028.809
13RGP295870.las	1	982.143	1022.684
	2	980.032	1021.97
	7	928.973	928.973
13RGP295885.las	1	971.302	1017.553
	2	971.117	1016.162
	7	770.902	927.217
13RGP295900.las	1	965.148	1012.191
	2	964.749	1011.789
	7	922.443	927.53
13RGP295915.las	1	956.256	1022.852
	2	955.847	1021.772
	7	923.826	925.287
13RGP295930.las	1	950.227	1036.238
	2	949.004	1035.649

DPH-1.4 Report on Elevation by Class for Tiled Data - continued

File	Class	Z Min	Z Max
	7	923.766	929.699
	18	1220.414	1220.659
13RGP295945.las	1	945.99	1051.017
	2	944.932	1049.996
	7	766.39	766.921
13RGP295960.las	1	952.368	1051.141
	2	952.029	1049.589
	7	914.865	914.865
	18	1218.218	1221.133
13RGP295975.las	1	953.817	1048.486
	2	953.424	1046.859
	7	768.696	768.696
13RGP295990.las	1	938.601	1045.392
	2	938.336	1043.567
	18	1224.495	1224.495
13RGP310480.las	1	1049.887	1150.223
	2	1048.893	1150.306
	7	866.383	998.325
	18	1319.032	1319.856
13RGP310495.las	1	1024.597	1154.204
	2	1024.319	1154.067
	7	860.72	1037.283
13RGP310510.las	1	1020.558	1133.165
	2	1019.895	1132.624
	7	858.704	1011.554
13RGP310525.las	1	1049.585	1142.308
	2	1049.095	1141.872
	7	885.662	1065.721
13RGP310540.las	1	1065.333	1186.897
	2	1064.97	1185.928
	7	859.478	1133.294
13RGP310555.las	1	1054.853	1176.891
	2	1054.59	1175.598
	7	862.413	1051.048
13RGP310570.las	1	1054.3	1218.002
	2	1053.851	1217.233
	7	858.718	985.713

DPH-1.4 Report on Elevation by Class for Tiled Data - continued

File	Class	Z Min	Z Max
	18	1310.934	1310.934
13RGP310585.las	1	1103.44	1364.908
	2	1102.993	1221.3
	7	1010.255	1068.22
13RGP310600.las	1	1102.812	1204.19
	2	1102.4	1194.743
	7	1053.609	1108.081
13RGP310615.las	1	1092.77	1195.456
	2	1092.278	1195.212
	7	1016.031	1048.965
13RGP310630.las	1	1097.836	1211.152
	2	1097.574	1197.092
	7	974.321	1050.7
13RGP310645.las	1	1098.869	1221.371
	2	1098.605	1190.074
	7	1010.299	1105.129
	18	1355.325	1355.325
13RGP310660.las	1	1094.657	1185.15
	2	1094.414	1184.256
	7	1057.948	1121.683
	18	1322.325	1322.325
13RGP310675.las	1	1078.056	1168.916
	2	1077.916	1168.457
	7	870.182	1088.773
13RGP310690.las	1	1065.199	1214.924
	2	1065.017	1168.781
	7	1041.645	1043.325
	18	1314.762	1314.762
13RGP310705.las	1	1037.242	1174.251
	2	1037.113	1167.8
	7	872.56	1043.114
	18	1322.218	1322.218
13RGP310720.las	1	1028.041	1104.926
	2	1027.918	1104.886
	7	868.393	1019.136
13RGP310735.las	1	1039.024	1177.44
	2	1038.889	1135.375

DPH-1.4 Report on Elevation by Class for Tiled Data - continued

File	Class	Z Min	Z Max
	7	945.117	1030.058
13RGP310750.las	1	1088.506	1175.114
	2	1088.276	1135.598
13RGP310765.las	1	1083.015	1181.265
	2	1082.675	1129.82
	7	946.974	1068.048
13RGP310780.las	1	1074.346	1200.444
	2	1074.253	1123.734
13RGP310795.las	1	1059.468	1203.498
	2	1059.389	1121.803
	7	864.548	1061.516
13RGP310810.las	1	1041.323	1107.07
	2	1041.223	1100.672
	7	861.736	1017.557
13RGP310825.las	1	1022.579	1180.907
	2	1022.163	1067.12
	7	860.438	947.219
13RGP310840.las	1	1002.786	1045.655
	2	1002.569	1043.404
13RGP310855.las	1	987.845	1020.123
	2	987.623	1011.883
13RGP310870.las	1	977.74	1004.649
	2	977.353	993.519
	7	767.38	927.26
	9	985.112	985.57
	20	985.073	985.573
13RGP310885.las	1	969.535	1024.789
	2	969.359	1001.824
	7	768.674	929.236
13RGP310900.las	1	962.459	1008.014
	2	962.116	1006.41
	7	770.429	927.902
13RGP310915.las	1	958.677	1032.399
	2	958.317	1031.145
	7	768.04	769.686
13RGP310930.las			

DPH-1.4 Report on Elevation by Class for Tiled Data - continued

File	Class	Z Min	Z Max
	1	956.267	1052.437
	2	955.807	1050.473
	7	769.267	932.89
13RGP310945.las	1	968.113	1059.361
	2	967.709	1057.197
	18	1221.936	1221.951
13RGP310960.las	1	982.523	1056.602
	2	982.003	1055.162
	7	928.251	928.251
13RGP310975.las	1	970.437	1051.818
	2	970.087	1049.603
	7	770.952	770.952
	18	1221.43	1222.603
13RGP310990.las	1	950.953	1045.936
	2	950.363	1043.677
	7	772.145	929.269
13RGP325480.las	1	1023.5	1126.228
	2	1022.442	1124.79
	7	866.865	1015.335
13RGP325495.las	1	1009.191	1149.75
	2	1009.11	1103.497
	7	857.202	1016.476
13RGP325510.las	1	1006.242	1139.276
	2	1008.205	1138.06
	7	837.855	1016.206
13RGP325525.las	1	1034.853	1138.247
	2	1034.743	1137.303
	7	1017.64	1039.786
13RGP325540.las	1	1047.867	1195.72
	2	1047.746	1166.067
	7	861.807	1058.945
13RGP325555.las	1	1047.8	1169.428
	2	1047.658	1168.857
	7	1025.245	1025.245
13RGP325570.las	1	1039.251	1201.352
	2	1038.993	1201.489
	7	987.307	1023.446

DPH-1.4 Report on Elevation by Class for Tiled Data - continued

File	Class	Z Min	Z Max
13RGP325585.las	1	1058.7	1210.668
	2	1058.294	1210.012
	7	1043.07	1119.305
	18	1384.836	1384.836
13RGP325600.las	1	1107.672	1195.024
	2	1107.469	1193.992
	7	1036.126	1091.605
13RGP325615.las	1	1081.304	1178.345
	2	1080.962	1176.023
	7	908.501	1027.96
13RGP325630.las	1	1072.301	1148.547
	2	1072.161	1150.045
	7	879.401	1075.655
13RGP325645.las	1	1074.729	1178.474
	2	1074.486	1168.331
	7	1027.885	1051.325
	18	1319.079	1319.47
13RGP325660.las	1	1070.762	1217.196
	2	1070.178	1158.531
	7	991.292	1103.314
13RGP325675.las	1	1060.745	1202.268
	2	1060.453	1147.948
	7	1011.591	1060.002
13RGP325690.las	1	1047.225	1211.243
	2	1047.077	1144.616
	7	1004.247	1092.552
13RGP325705.las	1	1018.77	1106.295
	2	1018.396	1106.559
	7	859.103	1007.748
13RGP325720.las	1	1021.836	1179.459
	2	1021.16	1123.132
	7	852.502	1027.199
13RGP325735.las	1	1040.927	1181.231
	2	1040.792	1124.083
	7	1110.038	1110.038
13RGP325750.las	1	1066.98	1126.734
	2	1066.363	1122.915

DPH-1.4 Report on Elevation by Class for Tiled Data - continued

File	Class	Z Min	Z Max
	7	1046.29	1046.29
13RGP325765.las	1	1069.181	1115.235
	2	1068.869	1112.794
	7	926.2	1052.751
	18	1310.038	1310.038
13RGP325780.las	1	1059.559	1172.502
	2	1059.12	1111.979
	7	842.38	1013.222
13RGP325795.las	1	1059.725	1129.072
	2	1059.607	1112.034
	18	1288.452	1288.452
13RGP325810.las	1	1036.86	1145.669
	2	1036.662	1093.795
	7	844.976	1042.589
13RGP325825.las	1	1016.435	1062.999
	2	1016.358	1053.212
	7	856.465	1002.417
13RGP325840.las	1	999.058	1103.757
	2	998.828	1035.601
13RGP325855.las	1	988.592	1025.013
	2	988.253	1018.996
	7	939.221	939.221
13RGP325870.las	1	978.468	1018.278
	2	977.923	999.942
	7	768.411	927.672
	9	985.117	985.284
	20	985.099	985.436
13RGP325885.las	1	973.807	1069.8
	2	973.547	1002.233
	7	924.207	927.888
13RGP325900.las	1	980.392	1020.378
	2	980.256	1006.55
	7	773.447	926.024
13RGP325915.las	1	983.526	1039.689
	2	983.093	1038.119
	18	1223.244	1223.244
13RGP325930.las			

DPH-1.4 Report on Elevation by Class for Tiled Data - continued

File	Class	Z Min	Z Max
	1	1003.84	1051.629
	2	1003.576	1049.485
	7	892.696	892.696
13RGP325945.las	1	978.084	1051.842
	2	977.683	1049.365
	7	767.864	923.663
13RGP325960.las	1	965.122	1048.003
	2	965.03	1047.209
	7	769.089	925.518
	18	1219.407	1219.407
13RGP325975.las	1	945.361	1048.879
	2	945.2	1047.241
13RGP325990.las	1	931.728	1044.677
	2	931.506	1042.963
	7	772.673	918.765
13RGP340480.las	1	1018.346	1139.878
	2	1018.221	1121.211
	7	994.106	1017.191
	18	1289.316	1289.316
13RGP340495.las	1	994.759	1112.352
	2	994.445	1111.526
	7	834.618	989.479
	18	1286.483	1286.483
13RGP340510.las	1	998.533	1218.006
	2	998.24	1138.155
	7	847.005	1033.624
	18	1186.545	1192.292
13RGP340525.las	1	1010.365	1170.556
	2	1009.854	1138.01
	7	847.093	987.652
13RGP340540.las	1	1019.557	1152.277
	2	1019.236	1150.835
	7	849.45	991.466
13RGP340555.las	1	1016.971	1163.457
	2	1016.603	1141.157
	7	932.397	993.903
13RGP340570.las	1	1019.989	1176.998

DPH-1.4 Report on Elevation by Class for Tiled Data - continued

File	Class	Z Min	Z Max
	2	1019.706	1175.456
	7	845.368	1010.522
13RGP340585.las	1	1057.807	1205.952
	2	1057.554	1185.571
13RGP340600.las	1	1093.748	1178.173
	2	1093.357	1176.299
	7	968.309	1093.67
13RGP340615.las	1	1100.601	1177.691
	2	1100.287	1175.995
	7	984.436	1075.928
13RGP340630.las	1	1062.827	1161.445
	2	1062.576	1160.2
	7	1016.329	1054.924
13RGP340645.las	1	1043.711	1179.286
	2	1043.137	1134.553
	7	985.122	1014.941
13RGP340660.las	1	1038.026	1151.62
	2	1037.741	1150.134
	7	837.211	1006.279
	18	1305.318	1305.318
13RGP340675.las	1	1042.973	1125.356
	2	1042.285	1124.505
	7	842.429	999.874
13RGP340690.las	1	1036.037	1135.125
	2	1035.439	1132.297
	7	1097.947	1097.947
13RGP340705.las	1	1014.975	1103.425
	2	1014.572	1102.77
	7	838.991	1037.301
13RGP340720.las	1	1010.552	1160.763
	2	1009.96	1119.796
	7	960.255	996.851
13RGP340735.las	1	1046.491	1121.518
	2	1045.965	1118.094
	7	914.754	914.754
13RGP340750.las	1	1075.963	1120.576

DPH-1.4 Report on Elevation by Class for Tiled Data - continued

File	Class	Z Min	Z Max
	2	1075.351	1119.089
	7	916.545	1091.39
13RGP340765.las	1	1057.994	1131.349
	2	1057.598	1107.032
	7	964.537	1052.719
13RGP340780.las	1	1049.33	1094.064
	2	1049.1	1092.757
	7	999.1	1003.52
	17	1052.733	1053.326
	18	1292.053	1292.284
13RGP340795.las	1	1036.827	1099.201
	2	1036.749	1097.437
	7	842.798	1014.276
	18	1288.028	1288.028
13RGP340810.las	1	1025.676	1107.38
	2	1025.299	1082.421
	7	846.951	1006.269
13RGP340825.las	1	1014.003	1068.621
	2	1013.465	1052.027
	7	836.269	991.58
13RGP340840.las	1	1003.112	1062.162
	2	1002.573	1060.737
	7	992.045	992.045
13RGP340855.las	1	1000.194	1037.085
	2	999.934	1034.257
13RGP340870.las	1	989.901	1024.875
	2	989.784	1022.89
13RGP340885.las	1	981.365	1021.628
	2	981.27	1020.465
13RGP340900.las	1	980.9	1019.667
	2	980.821	1003.065
	7	768.008	977.336
13RGP340915.las	1	990.303	1025.223
	2	990.028	1021.831
13RGP340930.las	1	977.82	1036.933
	2	977.412	1029.168

DPH-1.4 Report on Elevation by Class for Tiled Data - continued

File	Class	Z Min	Z Max
	7	805.169	930.993
	18	1222.784	1222.784
13RGP340945.las	1	964.994	1038.881
	2	964.751	1032.438
	7	770.247	922.948
13RGP340960.las	1	953.743	1015.937
	2	953.191	1014.873
	7	768.175	933.775
13RGP340975.las	1	941.11	1008.206
	2	940.466	1007.268
	7	769.775	930.479
13RGP340990.las	1	939.869	1016.673
	2	938.423	1017.17
	7	765.641	928.382
13RGP355480.las	1	1004.708	1127.947
	2	1004.318	1127.202
	7	838.685	977.503
13RGP355495.las	1	987.655	1100.428
	2	987.279	1099.501
	7	825.864	1011.919
13RGP355510.las	1	982.457	1044.603
	2	981.877	1044.013
	7	831.762	836.982
	18	1168.078	1168.078
13RGP355525.las	1	988.791	1126.196
	2	988.359	1125.067
	7	828.17	988.449
13RGP355540.las	1	990.988	1122.406
	2	990.25	1111.461
	7	835.338	981.702
13RGP355555.las	1	1004.879	1140.789
	2	1003.708	1112.721
	7	840.432	991.57
13RGP355570.las	1	1028.26	1169.856
	2	1027.055	1168.007
	7	993.352	1095.289
	18	1288.606	1288.606

DPH-1.4 Report on Elevation by Class for Tiled Data - continued

File	Class	Z Min	Z Max
13RGP355585.las	1	1090.269	1172.092
	2	1089.886	1170.039
	7	1022.375	1111.013
13RGP355600.las	1	1070.41	1157.659
	2	1069.894	1155.895
	7	1001.957	1001.957
13RGP355615.las	1	1074.941	1158.243
	2	1074.371	1156.399
	7	991.923	991.923
13RGP355630.las	1	1073.582	1196.265
	2	1073.237	1156.967
13RGP355645.las	1	1045.363	1143.475
	2	1045.134	1143.038
	7	998.006	998.006
13RGP355660.las	1	1024.33	1106.522
	2	1024.273	1091.269
	7	843.604	1003.52
13RGP355675.las	1	1036.144	1183.178
	2	1035.888	1123.96
	7	917.948	1044.734
	18	1193.516	1291.18
13RGP355690.las	1	1036.359	1125.309
	2	1035.659	1123.723
	7	985.366	1091.553
13RGP355705.las	1	1007.544	1109.159
	2	1007.446	1092.844
	7	827.779	1001.612
	18	1285.936	1285.936
13RGP355720.las	1	1003.169	1078.471
	2	1002.963	1077.546
	7	823.245	827.543
13RGP355735.las	1	1030.115	1108.134
	2	1029.812	1105.012
	7	987.106	990.315
	18	1285.118	1285.118
13RGP355750.las	1	1041.127	1119.805
	2	1040.891	1108.795

DPH-1.4 Report on Elevation by Class for Tiled Data - continued

File	Class	Z Min	Z Max
	7	999.505	1053.745
13RGP355765.las	1	1071.557	1199.661
	2	1071.288	1111.467
	7	987.762	987.762
13RGP355780.las	1	1058.537	1176.999
	2	1058.33	1103.586
	7	1031.628	1031.628
	18	1288.995	1288.995
13RGP355795.las	1	1053.835	1174.415
	2	1053.739	1097.906
	7	956.156	1053.22
13RGP355810.las	1	1035.853	1094.569
	2	1035.786	1092.413
	7	838.473	1009.337
	18	1291.561	1291.561
13RGP355825.las	1	1017.343	1100.234
	2	1017.158	1043.786
	7	984.803	989.095
13RGP355840.las	1	1016.675	1136.6
	2	1016.585	1059.273
	7	838.02	840.113
	18	1183.205	1187.307
13RGP355855.las	1	1023.048	1119.54
	2	1022.773	1057.283
	7	841.911	996.952
13RGP355870.las	1	1008.941	1061.495
	2	1008.645	1050.059
13RGP355885.las	1	999.525	1032.447
	2	999.127	1030.085
	7	931.441	931.441
13RGP355900.las	1	988.665	1013.957
	2	988.374	1008.756
	7	930.461	931.087
13RGP355915.las	1	989.071	1020.819
	2	988.828	1008.803
	18	1220.43	1220.43
13RGP355930.las			

DPH-1.4 Report on Elevation by Class for Tiled Data - continued

File	Class	Z Min	Z Max
	1	976.82	1032.444
	2	976.39	1021.36
	7	770.803	968.139
	18	1219.622	1219.622
13RGP355945.las	1	974.675	1020.503
	2	974.45	1019.163
	7	767.586	927.5
	18	1219.413	1219.413
13RGP355960.las	1	976.908	1040.484
	2	976.573	1038.863
13RGP355975.las	1	954.69	1025.819
	2	954.556	1024.575
	7	766.719	925.881
13RGP355990.las	1	951.385	1031.873
	2	950.731	1015.799
	7	765.136	928.083
13RGP370480.las	1	996.159	1128.03
	2	995.789	1127.373
	7	954.818	991.654
13RGP370495.las	1	974.181	1099.778
	2	974.094	1039.913
	7	826.317	980.873
	18	1146.376	1146.376
13RGP370510.las	1	971.017	1022.426
	2	970.576	1021.555
	7	827.235	828.23
13RGP370525.las	1	972.903	1077.189
	2	972.678	1075.741
	7	825.548	982.714
13RGP370540.las	1	986.677	1179.751
	2	986.568	1106.933
	7	832.709	987.134
13RGP370555.las	1	1020.495	1112.393
	2	1019.915	1110.777
	7	927.75	927.75
	18	1274.231	1274.231
13RGP370570.las	1	1049.244	1160.87

DPH-1.4 Report on Elevation by Class for Tiled Data - continued

File	Class	Z Min	Z Max
	2	1049.097	1157.277
	7	1002.704	1131.32
	18	1277.77	1277.77
13RGP370585.las	1	1072.926	1170.897
	2	1072.817	1156.943
	7	1090.403	1090.403
13RGP370600.las	1	1049.691	1198.518
	2	1049.449	1134.474
	7	951.056	951.056
13RGP370615.las	1	1050.787	1224.573
	2	1050.555	1138.607
13RGP370630.las	1	1046.675	1169.467
	2	1046.087	1128.683
13RGP370645.las	1	1037.181	1128.304
	2	1036.797	1126.934
	7	1006.195	1068.045
13RGP370660.las	1	1010.392	1140.452
	2	1009.898	1070.256
	7	832.872	984.846
13RGP370675.las	1	1019.681	1112.193
	2	1019.07	1109.35
	7	829.534	991.297
13RGP370690.las	1	1032.786	1134.023
	2	1032.299	1106.772
	7	927.453	927.453
13RGP370705.las	1	1007.817	1119.55
	2	1007.715	1097.115
	7	833.399	1020.788
13RGP370720.las	1	993.143	1078.956
	2	992.613	1077.702
	7	820.457	978.207
13RGP370735.las	1	1006.416	1139.993
	2	1006.21	1091.552
	7	832.999	996.479
	18	1288.962	1288.962
13RGP370750.las	1	1037.823	1111.589

DPH-1.4 Report on Elevation by Class for Tiled Data - continued

File	Class	Z Min	Z Max
	2	1036.836	1109.382
	7	908.928	956.096
13RGP370765.las	1	1042.209	1120.536
	2	1041.861	1112.549
	18	1286.938	1286.938
13RGP370780.las	1	1024.927	1191.408
	2	1025.143	1099.749
	7	824.645	1002.379
13RGP370795.las	1	1026.073	1105.919
	2	1025.791	1098.983
	7	825.432	825.823
13RGP370810.las	1	1040.883	1100.6
	2	1040.772	1098.454
13RGP370825.las	1	1025.827	1075.033
	2	1025.449	1070.341
	7	847.232	959.931
13RGP370840.las	1	1025.599	1050.239
	2	1025.357	1048.718
13RGP370855.las	1	1024.15	1051.157
	2	1023.733	1049.35
	7	858.301	894.675
13RGP370870.las	1	1018.539	1082.051
	2	1018.151	1049.577
13RGP370885.las	1	1002.237	1066.838
	2	1002.075	1030.612
	7	815.836	896.489
13RGP370900.las	1	997.257	1032.859
	2	997.039	1030.429
13RGP370915.las	1	1000.02	1098.213
	2	999.682	1038.252
13RGP370930.las	1	997.537	1105.752
	2	997.022	1047.427
13RGP370945.las	1	990.895	1054.217
	2	990.592	1029.622
13RGP370960.las			

DPH-1.4 Report on Elevation by Class for Tiled Data - continued

File	Class	Z Min	Z Max
	1	977.17	1043.205
	2	977.036	1041.458
	7	770.616	939.707
13RGP370975.las	1	961.721	1063.893
	2	961.309	1015.572
	7	769.235	929.552
13RGP370990.las	1	963.604	1055.224
	2	963.283	1039.452
	7	774.577	960.363
13RGP385480.las	1	999.428	1123.491
	2	998.919	1122.628
	7	812.915	985.141
13RGP385495.las	1	964.479	1045.552
	2	964.271	1045.097
	7	811.648	961.326
13RGP385510.las	1	959.256	1114.734
	2	958.819	1072.786
	7	780.471	964.909
13RGP385525.las	1	974.375	1085.61
	2	974.236	1084.067
	18	1268.249	1268.249
13RGP385540.las	1	995.264	1084.637
	2	994.925	1083.042
	7	817.444	989.266
13RGP385555.las	1	1019.909	1094.569
	2	1019.19	1094.131
	7	973.91	987.91
13RGP385570.las	1	1020.359	1151.64
	2	1019.442	1096.609
	7	980.685	980.685
13RGP385585.las	1	1056.201	1141.546
	2	1055.619	1139.205
	7	1024.475	1024.475
13RGP385600.las	1	1031.516	1122.602
	2	1031.257	1120.45
	7	982.715	982.715
13RGP385615.las			

DPH-1.4 Report on Elevation by Class for Tiled Data - continued

File	Class	Z Min	Z Max
	1	1033.144	1128.605
	2	1032.915	1126.946
	7	981.425	1050.89
13RGP385630.las	1	1041.467	1125.043
	2	1040.944	1123.089
	7	968.091	1012.504
13RGP385645.las	1	1017.439	1105.573
	2	1017.099	1103.048
13RGP385660.las	1	997.118	1081.64
	2	996.247	1080.702
	7	817.446	974.859
	18	1270.286	1270.286
13RGP385675.las	1	993.855	1091.772
	2	993.17	1089.72
	7	815.178	969.152
13RGP385690.las	1	1005.182	1145.747
	2	1004.913	1089.209
	7	815.329	1014.832
13RGP385705.las	1	1004.689	1094.882
	2	1004.424	1089.219
	7	887.892	1019.48
	18	1271.474	1271.474
13RGP385720.las	1	985.292	1133.385
	2	983.677	1074.172
	7	820.015	996.369
13RGP385735.las	1	1003.077	1099.815
	2	1002.766	1097.887
	7	815.023	984.49
13RGP385750.las	1	1033.755	1139.523
	2	1033.427	1103.005
	7	1006.791	1025.388
13RGP385765.las	1	1022.992	1098.294
	2	1022.67	1096.808
	7	810.315	1010.449
13RGP385780.las	1	1004.325	1164.518
	2	1004.049	1053.141
	7	810.138	945.912

DPH-1.4 Report on Elevation by Class for Tiled Data - continued

File	Class	Z Min	Z Max
13RGP385795.las	1	1004.367	1134.542
	2	1003.963	1093.805
	7	810.836	811.223
13RGP385810.las	1	1024.956	1130.064
	2	1024.849	1095.801
	7	967.931	969.277
	18	1271.074	1271.074
13RGP385825.las	1	993.097	1071.721
	2	992.91	1070.632
	7	866.627	985.617
	18	1227.309	1273.61
13RGP385840.las	1	995.315	1056.72
	2	995.123	1054.392
13RGP385855.las	1	995.017	1086.251
	2	994.766	1050.036
13RGP385870.las	1	1008.441	1051.538
	2	1008.171	1049.78
	7	993.926	1000.206
13RGP385885.las	1	1005.954	1043.575
	2	1005.806	1038.216
13RGP385900.las	1	1005.891	1050.222
	2	1005.796	1036.64
	7	830.572	908.953
13RGP385915.las	1	1005.601	1047.472
	2	1005.194	1043.476
13RGP385930.las	1	1009.297	1053.206
	2	1008.292	1046.195
	7	932.427	932.427
13RGP385945.las	1	990.711	1043.491
	2	990.562	1028.907
13RGP385960.las	1	977.57	1121.916
	2	977.336	1033.384
	7	818.74	980.488
13RGP385975.las	1	977.39	1107.461
	2	977.3	1050.625
	18	1216.673	1219.416

DPH-1.4 Report on Elevation by Class for Tiled Data - continued

File	Class	Z Min	Z Max
13RGP385990.las	1	993.658	1051.372
	2	993.086	1047.888
	7	902.386	947.803
	18	1219.209	1219.209
13RGP400480.las	1	1008.247	1111.263
	2	1007.872	1109.935
	7	814.034	1043.354
13RGP400495.las	1	963.636	1097.454
	2	963.287	1096.499
	7	800.788	1043.587
	18	1172.041	1278.501
13RGP400510.las	1	949.579	1024.258
	2	948.792	1023.854
	7	799.239	954.943
13RGP400525.las	1	954.567	1056.585
	2	954.334	1055.757
	7	802.649	962.415
13RGP400540.las	1	977.846	1073.074
	2	977.577	1073.063
	7	818.913	897.323
13RGP400555.las	1	996.065	1147.363
	2	996.053	1071.795
	7	823.375	940.126
13RGP400570.las	1	998.399	1148.556
	2	997.963	1072.793
	7	822.99	1012.635
13RGP400585.las	1	1017.026	1122.472
	2	1016.63	1120.262
	7	969.595	969.595
	18	1260.957	1260.957
13RGP400600.las	1	1029.059	1119.298
	2	1028.707	1117.381
	7	1037.809	1037.809
	18	1265.096	1265.096
13RGP400615.las	1	1014.638	1134.216
	2	1014.321	1107.903
	7	814.187	817.912
	18	1265.833	1266.114

DPH-1.4 Report on Elevation by Class for Tiled Data - continued

File	Class	Z Min	Z Max
13RGP400630.las	1	1028.541	1145.404
	2	1028.03	1107.982
	7	925.166	1037.846
	18	1268.778	1268.778
13RGP400645.las	1	1018.664	1169.411
	2	1018.396	1099.461
	7	820.185	820.185
	18	1267.331	1267.331
13RGP400660.las	1	995.724	1090.088
	2	994.926	1083.535
	7	973.136	973.136
	18	1265.254	1271.267
13RGP400675.las	1	977.956	1084.554
	2	977.477	1055.413
	7	824.87	968.377
13RGP400690.las	1	996.177	1159.455
	2	996.084	1078.436
	7	980.199	980.199
	18	1275.094	1275.094
13RGP400705.las	1	977.961	1080.543
	2	978.834	1078.738
	7	808.964	982.374
13RGP400720.las	1	976.098	1114.955
	2	975.858	1075.516
	7	795.698	986.684
	18	1144.631	1279.233
13RGP400735.las	1	1005.258	1098.605
	2	1004.822	1097.012
	7	975.739	975.739
	18	1221.506	1263.19
13RGP400750.las	1	1035.641	1103.724
	2	1035.381	1101.898
	7	890.12	1069.196
13RGP400765.las	1	1006.753	1160.9
	2	1006.144	1066.199
	7	914.435	946.959
13RGP400780.las	1	989.439	1156.333
	2	989.164	1066.329

DPH-1.4 Report on Elevation by Class for Tiled Data - continued

File	Class	Z Min	Z Max
	7	797.542	1027.77
13RGP400795.las	1	988.252	1081.869
	2	987.887	1068.589
	7	803.375	990.107
13RGP400810.las	1	1004.218	1085.247
	2	1004.137	1077.721
	7	965.057	997.347
13RGP400825.las	1	975.384	1051.877
	2	974.801	1051.743
	7	766.714	999.1
13RGP400840.las	1	971.549	1034.188
	2	971.055	1032.779
	7	768.691	970.439
13RGP400855.las	1	980.753	1032.426
	2	980.443	1030.872
13RGP400870.las	1	997.825	1053.763
	2	997.52	1043.705
13RGP400885.las	1	991.129	1059.823
	2	990.818	1037.791
13RGP400900.las	1	981.106	1029.23
	2	980.839	1028.238
	7	875.632	956.316
	18	1219.176	1219.176
13RGP400915.las	1	984.364	1028.995
	2	983.571	1027.899
13RGP400930.las	1	998.505	1065.854
	2	998.175	1040.076
13RGP400945.las	1	998.245	1052.268
	2	997.845	1036.738
	7	909.679	960.561
13RGP400960.las	1	999.5	1077.884
	2	999.107	1044.77
	7	794.313	794.313
	18	1249.76	1249.76
13RGP400975.las	1	993.329	1064.289

DPH-1.4 Report on Elevation by Class for Tiled Data - continued

File	Class	Z Min	Z Max
	2	992.889	1050.174
	7	840.698	963.751
13RGP400990.las	1	996.562	1056.625
	2	996.303	1039.927
	7	911.582	911.582
13RGP415480.las	1	1008.045	1110.118
	2	1007.612	1097.199
	7	931.532	991.805
	18	1195.3	1249.427
13RGP415495.las	1	964.598	1132.203
	2	963.79	1096.603
	7	1046.65	1046.65
	18	1139.737	1144.011
13RGP415510.las	1	939.605	1032.406
	2	939.483	1032.431
	7	806.667	946.784
13RGP415525.las	1	937.188	1075.926
	2	936.999	1021.948
	7	800.221	953.317
	18	1113.129	1113.129
13RGP415540.las	1	965.832	1178.568
	2	965.423	1070.796
	7	804.595	972.348
13RGP415555.las	1	976.294	1164.911
	2	976.156	1059.727
	7	818.759	978.203
13RGP415570.las	1	984.636	1157.993
	2	984.387	1043.399
	7	817.768	971.326
13RGP415585.las	1	1012.654	1098.303
	2	1012.138	1096.577
13RGP415600.las	1	1013.108	1160.389
	2	1012.854	1104.146
	7	855.464	1067.692
	18	1264.732	1264.732
13RGP415615.las	1	997.142	1096.407
	2	996.955	1089.712

DPH-1.4 Report on Elevation by Class for Tiled Data - continued

File	Class	Z Min	Z Max
	7	816.2	1003.524
13RGP415630.las	1	1015.574	1099.038
	2	1015.306	1096.775
	7	992.75	992.75
	18	1280.334	1280.334
13RGP415645.las	1	996.228	1169.481
	2	995.689	1083.624
	7	821.642	1024.644
13RGP415660.las	1	971	1067.28
	2	970.555	1065.938
	7	806.206	987.981
13RGP415675.las	1	964.496	1058.378
	2	963.634	1056.758
	7	802.874	978.282
	18	1129.987	1129.987
13RGP415690.las	1	991.561	1131.613
	2	991.038	1076.069
	7	994.957	1006.752
13RGP415705.las	1	968.934	1076.211
	2	968.331	1073.755
	7	809.951	932.371
	17	975.406	975.76
	18	1272.416	1272.416
13RGP415720.las	1	974.883	1046.821
	2	974.707	1047.124
	7	808.296	992.108
13RGP415735.las	1	999.042	1080.07
	2	998.614	1078.712
	7	905.679	905.679
13RGP415750.las	1	1035.882	1163.511
	2	1035.65	1086.267
	7	887.542	1043.045
	18	1428.386	1428.718
13RGP415765.las	1	1012.871	1107.538
	2	1012.591	1084.529
	7	931.902	981.595
	18	1261.993	1261.993
13RGP415780.las			

DPH-1.4 Report on Elevation by Class for Tiled Data - continued

File	Class	Z Min	Z Max
	1	978.613	1108.07
	2	977.942	1063.89
	7	807.454	1017.546
	18	2340.893	2340.951
13RGP415795.las	1	973.952	1063.602
	2	973.115	1058.468
	7	798.82	990.789
	18	1218.818	1218.818
13RGP415810.las	1	980.739	1116.017
	2	980.554	1058.659
	7	807.153	1023.225
	18	1237.4	1237.4
13RGP415825.las	1	962.177	1118.365
	2	961.946	1049.828
	7	799.611	955.995
	18	1212.959	1212.959
13RGP415840.las	1	959.412	1005.625
	2	959.074	1005.138
	7	792.358	933.908
13RGP415855.las	1	982.864	1126.529
	2	982.565	1022.194
	7	879.955	957.927
13RGP415870.las	1	993.765	1129.935
	2	993.463	1040.003
	7	901.976	901.976
13RGP415885.las	1	978.732	1066.218
	2	978.227	1036.042
	7	948.929	948.929
	18	1220.479	1221.815
13RGP415900.las	1	968.194	1102.938
	2	967.987	1017.643
	7	766.558	766.6
	18	1220.469	1220.469
13RGP415915.las	1	982.532	1072.276
	2	982.327	1036.324
	7	983.775	983.775
	18	1219.961	1219.961
13RGP415930.las	1	998.095	1130.729

DPH-1.4 Report on Elevation by Class for Tiled Data - continued

File	Class	Z Min	Z Max
	2	997.907	1041.147
	7	983.056	983.056
13RGP415945.las	1	1007.862	1135.407
	2	1007.751	1040.788
	7	906.249	906.249
13RGP415960.las	1	990.992	1081.565
	2	990.445	1030.005
	7	831.365	985.243
13RGP415975.las	1	975.984	1135.968
	2	975.773	1027.409
	18	1148.536	1148.84
13RGP415990.las	1	988.443	1071.134
	2	988.313	1037.3
	7	884.675	987.532
13RGP430480.las	1	984.84	1070.779
	2	984.707	1061.298
	7	795.496	958.857
13RGP430495.las	1	960.801	1086.33
	2	960.382	1084.699
	7	788.151	788.151
	18	1239.87	1239.87
13RGP430510.las	1	928.636	1025.827
	2	928.311	1025.991
	7	789.92	800.134
13RGP430525.las	1	928.545	1051.654
	2	928.28	1050.594
	7	777.174	946.321
13RGP430540.las	1	966.639	1074.828
	2	966.45	1068.357
	7	947.073	947.073
13RGP430555.las	1	960.248	1085.552
	2	959.421	1049.492
	7	810.316	961.517
13RGP430570.las	1	977.952	1107.613
	2	977.459	1039.201
	7	799.047	977.148
13RGP430585.las			

DPH-1.4 Report on Elevation by Class for Tiled Data - continued

File	Class	Z Min	Z Max
	1	1005.788	1109.111
	2	1005.604	1087.118
	7	867.151	877.642
13RGP430600.las	1	1013.609	1090.358
	2	1013.122	1088.646
13RGP430615.las	1	979.121	1078.11
	2	978.751	1076.21
	7	802.244	805.043
13RGP430630.las	1	979.802	1086.946
	2	979.185	1084.913
	7	986.251	986.251
13RGP430645.las	1	983.248	1173.867
	2	982.847	1082.622
	7	957.574	960.455
13RGP430660.las	1	958.2	1057.79
	2	957.949	1056.945
	7	793.97	950.335
	18	1244.919	1244.919
13RGP430675.las	1	952.805	1055.318
	2	952.216	1053.377
	7	789.325	936.427
	18	1244.165	1244.165
13RGP430690.las	1	956.839	1055.45
	2	956.208	1053.658
	7	930.968	931.706
13RGP430705.las	1	958.564	1058.21
	2	958.15	1056.687
	7	778.245	955.693
13RGP430720.las	1	971.617	1049.412
	2	971.388	1047.601
	7	783.848	932.928
	18	1231.308	1232.931
13RGP430735.las	1	997.832	1072.068
	2	997.611	1069.907
	7	940.033	983.09
13RGP430750.las	1	1026.064	1128.137
	2	1025.084	1078.386

DPH-1.4 Report on Elevation by Class for Tiled Data - continued

File	Class	Z Min	Z Max
	7	894.433	1030.3
13RGP430765.las	1	1007.165	1082.248
	2	1006.721	1080.979
13RGP430780.las	1	969.865	1054.907
	2	969.623	1049.146
	7	782.453	957.412
13RGP430795.las	1	956.922	1054.909
	2	956.605	1033.929
	7	786.078	942.92
13RGP430810.las	1	962.147	1057.013
	2	961.979	1038.988
	7	785.85	936.186
13RGP430825.las	1	945.871	1096.164
	2	945.8	1016.031
	7	749.098	945.186
	18	1124.933	1124.933
13RGP430840.las	1	955.64	1031.177
	2	955.535	1021.516
	7	911.086	911.086
13RGP430855.las	1	965.316	1090.814
	2	965.209	1018.221
	7	863.215	863.215
13RGP430870.las	1	966.763	1074.336
	2	966.572	1028.348
	7	943.283	956.586
	18	1202.117	1202.117
13RGP430885.las	1	958.019	1020.315
	2	957.898	1019.637
	7	889.674	944.098
13RGP430900.las	1	952.384	1060.743
	2	951.513	1013.327
	7	751.151	965.592
	18	1203.493	1203.493
13RGP430915.las	1	959.525	1033.725
	2	959.398	1026.726
	7	821.751	970.939
13RGP430930.las			

DPH-1.4 Report on Elevation by Class for Tiled Data - continued

File	Class	Z Min	Z Max
	1	969.73	1029.063
	2	968.948	1026.657
	7	974.37	1000.017
	18	1202.555	1202.555
13RGP430945.las	1	976.558	1093.539
	2	975.752	1028.314
	7	913.119	995.131
13RGP430960.las	1	974.989	1032.168
	2	974.272	1028.473
	7	871.532	975.088
13RGP430975.las	1	963.302	1122.384
	2	962.795	1019.994
	7	889.27	965.044
	18	1204.301	1204.301
13RGP430990.las	1	986.514	1078.425
	2	985.966	1035.687
	7	804.152	998.149
13RGP445480.las	1	978.495	1057.87
	2	977.921	1057.187
	7	948.821	951.528
	18	1226.985	1226.985
13RGP445495.las	1	949.153	1068.942
	2	948.296	1067.877
	7	777.371	777.769
	18	1234.521	1234.521
13RGP445510.las	1	920.249	1056.618
	2	919.622	1026.836
	7	776.833	876.567
13RGP445525.las	1	918.834	1049.145
	2	917.976	1043.957
	7	801.324	932.055
13RGP445540.las	1	946.353	1050.623
	2	946.069	1050.597
	7	796.941	960.173
13RGP445555.las	1	945.453	1029.919
	2	945.041	1029.315
	7	776.134	950.278
13RGP445570.las			

DPH-1.4 Report on Elevation by Class for Tiled Data - continued

File	Class	Z Min	Z Max
	1	965.219	1077.263
	2	964.872	1075.667
	7	775.235	952.715
	18	1236.756	1237.609
13RGP445585.las	1	1007.64	1078.382
	2	1007.227	1076.759
13RGP445600.las	1	1006.666	1089.306
	2	1006.219	1086.917
13RGP445615.las	1	975.45	1083.849
	2	975.267	1082.914
	7	784.065	784.065
	18	1233.507	1233.507
13RGP445630.las	1	956.625	1068.779
	2	956.427	1067.926
	7	790.042	943.637
	17	970.849	971.497
13RGP445645.las	1	954.649	1058.46
	2	953.818	1056.869
	7	797.367	970.063
13RGP445660.las	1	943.351	1046.464
	2	942.847	1045.648
	7	785.187	938.924
13RGP445675.las	1	941.409	1034.282
	2	941.102	1029.024
	7	779.305	947.087
	17	953.47	953.748
13RGP445690.las	1	948.261	1039.032
	2	947.751	1032.366
	7	785.976	952.644
13RGP445705.las	1	962.115	1057.622
	2	961.655	1048.858
	18	1230.855	1231.23
13RGP445720.las	1	1006.109	1057.597
	2	1005.662	1050.57
13RGP445735.las	1	999.167	1079.614
	2	998.969	1050.54
13RGP445750.las			

DPH-1.4 Report on Elevation by Class for Tiled Data - continued

File	Class	Z Min	Z Max
	1	1006.255	1059.501
	2	1006.097	1057.254
	7	955.381	955.381
13RGP445765.las	1	995.958	1068.003
	2	995.758	1059.301
	7	952.684	952.684
	18	1250.959	1250.959
13RGP445780.las	1	968.987	1047.437
	2	968.88	1046.111
	7	794.112	1033.684
13RGP445795.las	1	944.453	1098.967
	2	944.283	1017.694
	7	790.107	941.805
13RGP445810.las	1	939.295	1112.023
	2	939.202	1018.333
	7	752.155	943.551
13RGP445825.las	1	933.202	1043.139
	2	932.904	996.841
	7	755.234	930.584
13RGP445840.las	1	942.234	1097.607
	2	941.919	1017.295
	7	753.913	753.913
	18	1204.796	1204.796
13RGP445855.las	1	946.446	1112.029
	2	945.858	1013.317
	7	752.631	911.609
13RGP445870.las	1	949.139	1016.812
	2	948.466	1005.268
	7	882.163	955.654
	18	1208.342	1208.342
13RGP445885.las	1	961.554	1076.787
	2	961.294	1005.48
	7	863.285	933.992
	18	1205.303	1205.303
13RGP445900.las	1	942.526	991.343
	2	941.746	989.843
	7	752.451	929.86
13RGP445915.las			

DPH-1.4 Report on Elevation by Class for Tiled Data - continued

File	Class	Z Min	Z Max
	1	946.683	1097.069
	2	946.217	1000.312
	7	978.367	978.367
	18	1208.657	1208.658
13RGP445930.las	1	949.288	1027.53
	2	948.794	1010.212
	7	870.326	915.764
	18	1205.672	1205.672
13RGP445945.las	1	953.009	1010.108
	2	952.41	1008.478
	7	749.64	908.86
	18	1209.101	1213.296
13RGP445960.las	1	950.508	1040.391
	2	950.267	1010.435
	7	909.906	909.906
13RGP445975.las	1	952.532	1001.892
	2	951.636	1001.68
	7	751.818	956.806
	18	1209.156	1209.356
13RGP445990.las	1	976.182	1032.483
	2	975.146	1031.536
	7	916.498	997.489
13RGP460480.las	1	971.405	1066.096
	2	971.337	1063.366
	7	791.151	945.693
13RGP460495.las	1	957.06	1077.983
	2	956.612	1076.224
	18	1242.595	1242.595
13RGP460510.las	1	916.884	1049.165
	2	916.299	1048.607
	7	786.689	952.651
13RGP460525.las	1	908.569	1014.137
	2	908.404	1014.111
	7	775.993	930.674
	17	923.627	923.95
13RGP460540.las	1	920.168	1044.496
	2	920.015	1042.596
	7	782.424	937.519

DPH-1.4 Report on Elevation by Class for Tiled Data - continued

File	Class	Z Min	Z Max
13RGP460555.las	1	938.956	1053.224
	2	938.845	1052.08
	7	782.479	946.251
13RGP460570.las	1	966.895	1109.881
	2	966.653	1076.588
	18	1241.26	1241.26
13RGP460585.las	1	997.535	1088.957
	2	996.818	1077.737
13RGP460600.las	1	1006.621	1089.415
	2	1006.538	1087.582
	18	1232.517	1232.517
13RGP460615.las	1	984.606	1088.059
	2	984.247	1086.34
	7	931.641	931.641
13RGP460630.las	1	951.74	1062.178
	2	951.57	1060.513
	7	914.411	948.378
	18	1242.931	1243.201
13RGP460645.las	1	933.075	1049.074
	2	933.004	1046.946
	7	791.203	937.652
13RGP460660.las	1	929.787	1062.936
	2	929.584	1036.29
	7	792.97	793.132
13RGP460675.las	1	940.721	1056.319
	2	940.421	1040.951
	18	1244.808	1246.051
13RGP460690.las	1	975.071	1083.174
	2	974.798	1042.672
	18	1244.945	1244.945
13RGP460705.las	1	997.625	1046.253
	2	997.18	1040.961
	7	807.337	807.337
	18	1241.328	1241.5
13RGP460720.las	1	999.642	1045.865
	2	999.074	1040.222
	7	899.643	981.645

DPH-1.4 Report on Elevation by Class for Tiled Data - continued

File	Class	Z Min	Z Max
	18	1247.669	1247.669
13RGP460735.las	1	980.595	1040.826
	2	980.082	1038.318
	7	793.34	952.892
13RGP460750.las	1	990.95	1042.044
	2	990.75	1040.109
	7	973.64	973.64
	18	1245.412	1245.834
13RGP460765.las	1	979.751	1038.303
	2	979.369	1036.319
	7	793.272	958.064
13RGP460780.las	1	958.206	1037.796
	2	957.783	1027.461
	7	778.36	945.787
13RGP460795.las	1	939.186	1015.834
	2	939.082	1013.948
	7	780.659	939.355
13RGP460810.las	1	924.318	1081.677
	2	923.99	1000.665
	7	743.183	931.063
	18	1205.086	1205.086
13RGP460825.las	1	921.866	1026.313
	2	921.711	985.705
	7	748.412	900.631
13RGP460840.las	1	931.746	1005.764
	2	931.482	994.253
	7	914.502	927.669
13RGP460855.las	1	932.547	1066.321
	2	932.01	996.944
	7	748.225	912.23
	18	1203.801	1203.801
13RGP460870.las	1	943.189	1050.661
	2	942.562	1001.447
	7	880.466	966.738
13RGP460885.las	1	942.327	1101.463
	2	942.009	990.721
	7	900.984	943.958

DPH-1.4 Report on Elevation by Class for Tiled Data - continued

File	Class	Z Min	Z Max
13RGP460900.las	1	938.579	1104.897
	2	938.474	995.519
	7	871.107	953.005
	18	1195.176	1195.176
13RGP460915.las	1	928.081	1102.981
	2	928.006	997.015
	7	741.954	937.223
13RGP460930.las	1	932.002	994.586
	2	931.785	993.256
	7	746.325	909.985
	18	1201.27	1201.27
13RGP460945.las	1	932.012	1027.608
	2	931.755	995.816
	7	750.611	861.076
	18	2284.126	2284.181
13RGP460960.las	1	937.494	1003.249
	2	937.299	1002.464
	7	742.475	953.867
13RGP460975.las	1	951.85	1095.459
	2	951.285	1016.929
	7	744.662	909.069
13RGP460990.las	1	979.641	1081.069
	2	979.428	1025.768
	7	976.311	981.628
13RGP475480.las	1	956.991	1132.43
	2	956.61	1071.321
	7	949.399	949.399
13RGP475495.las	1	924.455	1068.031
	2	924.247	1066.816
	7	916.061	935.199
	18	1221.857	1221.857
13RGP475510.las	1	913.428	1065.773
	2	913.104	1064.171
	7	910.994	946.823
13RGP475525.las	1	900.062	1018.039
	2	899.674	1016.399
	7	778.873	921.721
13RGP475540.las			

DPH-1.4 Report on Elevation by Class for Tiled Data - continued

File	Class	Z Min	Z Max
	1	907.231	1062.148
	2	907.048	1042.288
	7	779.972	932.428
13RGP475555.las	1	936.455	1083.897
	2	936.337	1053.107
	7	914.581	914.581
13RGP475570.las	1	981.444	1080.158
	2	981.105	1078.193
	7	946.383	946.383
13RGP475585.las	1	1005.084	1082.227
	2	1004.348	1080.676
13RGP475600.las	1	984.564	1063.395
	2	983.996	1063.18
13RGP475615.las	1	978.693	1057.542
	2	978.138	1055.606
13RGP475630.las	1	951.825	1046.092
	2	951.666	1044.568
	7	770.77	949.094
13RGP475645.las	1	931.156	1040.07
	2	930.811	1038.908
	7	752.291	906.613
13RGP475660.las	1	921.632	1029.308
	2	921.184	1023.742
	7	752.556	905.557
13RGP475675.las	1	947.486	1074.038
	2	947.287	1028.813
	7	757.066	789.267
	18	1207.297	1207.297
13RGP475690.las	1	957.906	1036.052
	2	956.896	1033.565
	7	758.793	758.793
13RGP475705.las	1	970.16	1026.37
	2	969.681	1025.053
13RGP475720.las	1	973.596	1024.795
	2	973.052	1019.305
	7	790.282	950.452

DPH-1.4 Report on Elevation by Class for Tiled Data - continued

File	Class	Z Min	Z Max
13RGP475735.las	1	964.468	1066.224
	2	963.876	1019.181
	7	943.761	943.761
	18	1209.964	1240.013
13RGP475750.las	1	983.644	1061.918
	2	983.347	1030.551
	7	786.184	942.199
13RGP475765.las	1	970.222	1030.928
	2	970.081	1028.702
	7	785.412	940.557
13RGP475780.las	1	960.762	1023.273
	2	960.286	1016.395
	7	764.918	940.201
	18	1217.72	1220.849
13RGP475795.las	1	940.122	1047.566
	2	939.898	1009.766
	7	780.129	923.064
13RGP475810.las	1	915.069	1108.838
	2	914.973	1003.587
	7	741.101	908.72
	18	1082.281	1082.281
13RGP475825.las	1	910.867	1063.119
	2	910.658	975.173
	7	740.892	895.073
	18	1105.739	1105.739
13RGP475840.las	1	931.925	1050.138
	2	931.808	986.799
	7	744.589	957.47
	18	1199.841	1199.841
13RGP475855.las	1	918.426	1074.005
	2	918.286	990.774
	7	745.387	909.306
13RGP475870.las	1	920.385	1087.425
	2	920.232	986.637
	7	752.013	908.376
13RGP475885.las	1	926.528	1071.259
	2	925.961	982.972
	7	945.803	945.803

DPH-1.4 Report on Elevation by Class for Tiled Data - continued

File	Class	Z Min	Z Max
13RGP475900.las	1	930.837	1093.783
	2	930.513	988.528
	7	750.778	934.299
13RGP475915.las	1	927.158	1077.567
	2	926.719	987.271
	7	884.381	952.63
	18	1192.642	1192.642
13RGP475930.las	1	916.995	1036.327
	2	916.358	969.731
	7	746.277	901.74
13RGP475945.las	1	917.697	1082.672
	2	917.183	961.992
	7	741.405	916.813
	18	1087.31	1109.435
13RGP475960.las	1	931.893	1038.382
	2	931.169	998.556
	7	745.798	905.288
	18	1199.195	1199.195
13RGP475975.las	1	953.891	1120.932
	2	953.705	1009.763
	7	906.192	982.083
13RGP475990.las	1	970.998	1060.743
	2	970.687	1010.347
	7	941.44	973.045
13RGP490480.las	1	936.405	1075.703
	2	936.171	1073.323
	18	1217.187	1217.187
13RGP490495.las	1	913.787	1050.219
	2	913.529	1047.542
	7	764.013	925.842
13RGP490510.las	1	894.957	1054.217
	2	894.316	1026.885
	7	760.558	760.558
	18	1212.512	1212.512
13RGP490525.las	1	891.156	1025.065
	2	890.771	1023.523
	7	756.165	759.854
13RGP490540.las			

DPH-1.4 Report on Elevation by Class for Tiled Data - continued

File	Class	Z Min	Z Max
	1	888.01	1038.437
	2	886.895	1036.661
	7	755.415	765.715
13RGP490555.las	1	910.245	1041.381
	2	909.932	1038.757
	7	755.615	907.521
	18	1207.694	1210.43
13RGP490570.las	1	948.898	1066.822
	2	948.134	1065.923
13RGP490585.las	1	973.463	1063.908
	2	973.203	1063.069
	7	932.948	932.948
	18	1220.363	1221.359
13RGP490600.las	1	964.388	1069.751
	2	963.68	1068.353
	18	1203.225	1203.225
13RGP490615.las	1	963.89	1053.769
	2	963.555	1052.755
	7	918.435	924.496
13RGP490630.las	1	952.073	1040.059
	2	951.755	1034.771
	7	755.308	755.308
13RGP490645.las	1	916.879	1007.366
	2	916.663	1005.763
	7	754.75	908.099
	18	1207.41	1207.41
13RGP490660.las	1	912.318	1000.662
	2	911.669	999.141
	7	905.906	905.906
13RGP490675.las	1	930.024	1011.883
	2	929.958	1007.31
	7	756.039	902.95
13RGP490690.las	1	929.861	1092.421
	2	929.592	1007.894
	7	908.67	915.987
	18	1214.014	1214.187
13RGP490705.las	1	956.43	1018.84

DPH-1.4 Report on Elevation by Class for Tiled Data - continued

File	Class	Z Min	Z Max
	2	956.296	1008.908
	18	1214.316	1214.919
13RGP490720.las	1	957.532	1032.055
	2	957.246	1011.991
	7	921.319	921.319
13RGP490735.las	1	947.168	1056.567
	2	947.01	1004.399
	7	762.2	764.031
	18	1215.08	1215.08
13RGP490750.las	1	951.248	1022.556
	2	950.824	1019.505
	7	908.355	922.869
13RGP490765.las	1	959.31	1021.337
	2	959.156	1018.895
	7	762.811	762.811
13RGP490780.las	1	943.475	1006.136
	2	943.347	1004.743
13RGP490795.las	1	943.557	1004.196
	2	943.348	1002.047
	7	944.21	944.21
13RGP490810.las	1	906.529	1080.345
	2	906.343	992.994
	7	760.287	912.415
13RGP490825.las	1	896.896	1025.781
	2	896.42	978.752
	7	750.464	898.67
13RGP490840.las	1	925.32	1052.675
	2	925.004	986.911
	7	753.112	914.896
13RGP490855.las	1	909.002	1013.111
	2	908.721	972.091
	7	749.665	915.697
13RGP490870.las	1	907.192	1040.837
	2	906.667	962.804
	7	750.671	921.347
13RGP490885.las	1	917.081	1071.635

DPH-1.4 Report on Elevation by Class for Tiled Data - continued

File	Class	Z Min	Z Max
	2	916.863	962.406
	7	748.35	908.908
13RGP490900.las	1	910.108	990.607
	2	909.287	967.32
	7	743.149	903.819
13RGP490915.las	1	910.729	995.781
	2	909.909	979.047
	7	747.444	915.095
	18	1184.789	1184.789
13RGP490930.las	1	904.796	986.906
	2	904.013	962.735
	7	750.127	900.864
13RGP490945.las	1	916.978	1056.702
	2	916.435	975.007
	7	744.157	924.106
13RGP490960.las	1	926.929	1032.874
	2	926.495	982.401
	7	732.754	903.242
13RGP490975.las	1	950.008	1043.071
	2	949.76	995.986
	7	748.75	913.64
13RGP490990.las	1	968.068	1069.958
	2	967.386	1006.386
	7	882.767	882.767
13RGP505480.las	1	910.569	1050.196
	2	910.402	1048.912
	7	759.426	759.426
	18	1213.411	1213.825
13RGP505495.las	1	886.505	1016.429
	2	886.042	1014.999
13RGP505510.las	1	873.605	998.076
	2	873.538	997.302
	7	747.701	749.958
13RGP505525.las	1	872.896	961.41
	2	872.71	960.543
	7	748.292	751.246
	18	1048.327	1053.952

DPH-1.4 Report on Elevation by Class for Tiled Data - continued

File	Class	Z Min	Z Max
13RGP505540.las	1	880.482	1027.182
	2	879.822	1025.26
	7	746.511	903.652
13RGP505555.las	1	910.827	1038.597
	2	909.785	1037.503
	7	873.419	902.811
13RGP505570.las	1	940.924	1047.628
	2	940.646	1044.135
	7	894.464	894.464
	18	1186.326	1190.55
13RGP505585.las	1	948.927	1040.451
	2	948.796	1039.592
	18	1187.626	1187.626
13RGP505600.las	1	946.205	1028.02
	2	946.118	1026.011
	7	746.374	910.814
13RGP505615.las	1	948.968	1029.437
	2	948.759	1029.202
	7	900.122	900.122
13RGP505630.las	1	930.996	1028.77
	2	930.717	1002.028
	7	746.211	910.943
	18	1199.704	1199.704
13RGP505645.las	1	906.523	1045.244
	2	905.713	995.24
	7	752.908	907.223
13RGP505660.las	1	902.786	982.797
	2	902.34	976.772
	7	757.581	759.109
	18	1077.207	1077.207
13RGP505675.las	1	914.175	1031.694
	2	915.201	988.437
	7	750.919	905.392
13RGP505690.las	1	929.788	1069.314
	2	929.632	988.792
	7	752.612	752.612
13RGP505705.las	1	944.703	1005.64

DPH-1.4 Report on Elevation by Class for Tiled Data - continued

File	Class	Z Min	Z Max
	2	944.269	995.467
	7	920.665	920.665
	18	1203.811	1205.167
13RGP505720.las	1	937.107	997.559
	2	936.67	995.12
	7	746.608	903.252
13RGP505735.las	1	931.703	995.139
	2	931.019	989.57
	7	901.483	917.545
	18	1196.432	1196.432
13RGP505750.las	1	952.818	1008.05
	2	952.54	1005.257
13RGP505765.las	1	946.772	1038.001
	2	946.466	1006.815
13RGP505780.las	1	939.228	990.217
	2	938.825	989.828
	7	907.296	914.624
	18	1189.31	1189.31
13RGP505795.las	1	926.239	988.791
	2	925.912	988.039
	7	743.348	914.405
13RGP505810.las	1	905.976	1016.213
	2	905.788	977.472
	7	731.809	919.909
13RGP505825.las	1	889.684	1023.938
	2	889.552	932.955
	7	721.216	921.996
13RGP505840.las	1	895.814	1006.143
	2	895.411	973.016
	7	742.939	859.502
13RGP505855.las	1	892.709	1015.519
	2	892.155	954.574
	7	738.557	907.924
13RGP505870.las	1	895.458	963.481
	2	894.774	941.092
	7	743.748	897.345
13RGP505885.las			

DPH-1.4 Report on Elevation by Class for Tiled Data - continued

File	Class	Z Min	Z Max
	1	916.642	1034.212
	2	916.442	954.994
	7	749.216	910.792
13RGP505900.las	1	898.018	986.37
	2	897.032	954.062
	7	740.197	740.814
13RGP505915.las	1	896.448	969.475
	2	896.21	967.957
	7	742.96	927.727
13RGP505930.las	1	900.236	987.9
	2	899.501	958.783
	7	737.273	893.971
13RGP505945.las	1	921.102	1032.758
	2	920.805	976.037
	7	737.197	918.169
13RGP505960.las	1	935.885	1018.379
	2	934.812	978.767
	7	739.923	899.666
13RGP505975.las	1	945.197	1083.043
	2	944.466	991.594
	7	742.537	905.17
	18	1195.67	1195.67
13RGP505990.las	1	960.652	1056.729
	2	960.528	997.389
	7	878.012	881.667
13RGP520480.las	1	917.927	1050.287
	2	917.619	1049.47
	7	752.11	752.11
13RGP520495.las	1	873.16	1033.407
	2	872.154	1032.249
	7	747.599	893.115
13RGP520510.las	1	859.76	1012.116
	2	859.326	945.047
	7	751.801	753.701
13RGP520525.las	1	865.884	1014.036
	2	865.613	1012.712
	7	748.104	898.282

DPH-1.4 Report on Elevation by Class for Tiled Data - continued

File	Class	Z Min	Z Max
13RGP520540.las	1	885.661	1025.496
	2	885.44	1023.14
	18	1201.938	1202.504
13RGP520555.las	1	904.64	1023.208
	2	904.236	1021.694
	7	741.028	741.028
	18	1201.817	1201.817
13RGP520570.las	1	902.665	1012.016
	2	902.151	1011.361
	7	738.577	893.758
13RGP520585.las	1	931.104	1034.782
	2	930.617	1024.223
13RGP520600.las	1	934.83	1020.974
	2	934.554	1019.547
	7	895.303	904.333
13RGP520615.las	1	928.554	993.839
	2	927.953	993.083
	7	739.904	908.772
13RGP520630.las	1	907.786	993.555
	2	907.311	991.62
	7	743.317	743.355
13RGP520645.las	1	906.219	994.02
	2	905.281	991.625
	7	896.841	900.476
13RGP520660.las	1	892.156	975.844
	2	891.602	956.283
	7	736.743	906.499
13RGP520675.las	1	912.527	999.432
	2	912.212	986.497
13RGP520690.las	1	931.085	989.291
	2	930.63	986.772
13RGP520705.las	1	924.985	986.491
	2	924.754	984.573
	7	743.671	743.671
13RGP520720.las	1	919.142	1058.567
	2	918.22	975.623

DPH-1.4 Report on Elevation by Class for Tiled Data - continued

File	Class	Z Min	Z Max
	7	739.123	786.949
13RGP520735.las	1	917.445	996.155
	2	917.224	975.586
	7	741.264	896.341
	18	1194.597	1194.597
13RGP520750.las	1	946.134	988.015
	2	945.452	985.815
13RGP520765.las	1	928.928	986.593
	2	928.238	985.011
	7	737.512	742.496
13RGP520780.las	1	923.64	981.922
	2	923.273	980.415
13RGP520795.las	1	914.116	979.293
	2	913.679	977.023
	7	742.245	896.988
13RGP520810.las	1	899.406	1015.098
	2	899.318	967.704
	7	736.717	915.432
13RGP520825.las	1	877.267	969.115
	2	877.156	924.348
	7	717.241	895.974
13RGP520840.las	1	879.504	1035.624
	2	879.372	941.283
	7	709.565	897.088
	18	1049.707	1067.44
13RGP520855.las	1	877.958	978.89
	2	877.814	936.553
	18	1051.248	1054.225
13RGP520870.las	1	891.709	1008.784
	2	892.905	944.341
	7	741.166	912.949
13RGP520885.las	1	908.033	1076.711
	2	907.839	945.288
	7	741.613	896.034
13RGP520900.las	1	890.706	963.334
	2	890.436	947.144

DPH-1.4 Report on Elevation by Class for Tiled Data - continued

File	Class	Z Min	Z Max
	7	728.483	900.44
	18	1069.041	1071.973
13RGP520915.las	1	886.724	1045.09
	2	886.463	950.01
	7	737.581	885.496
	18	1054.956	1054.956
13RGP520930.las	1	895.17	1037.056
	2	894.824	956.279
	7	742.226	893.226
13RGP520945.las	1	902.76	1043.9
	2	902.681	961.384
	7	736.004	941.414
13RGP520960.las	1	929.066	1092.186
	2	928.745	982.062
	7	744.058	897.1
13RGP520975.las	1	934.928	1079.462
	2	933.939	984.079
	7	744.601	901.901
13RGP520990.las	1	937.918	1064.826
	2	937.653	988.361
	7	954.151	954.151
13RGP535480.las	1	892.052	1023.495
	2	891.234	1021.733
	7	745.78	906.066
13RGP535495.las	1	886.352	1013.275
	2	885.363	1012.259
	7	743.54	896.26
13RGP535510.las	1	853.449	1000.028
	2	852.241	999.027
	7	740.743	893.486
13RGP535525.las	1	847.56	999.562
	2	846.96	998.284
	7	739.418	739.418
13RGP535540.las	1	870.884	1002.875
	2	869.795	999.462
	7	746.584	900.744
13RGP535555.las			

DPH-1.4 Report on Elevation by Class for Tiled Data - continued

File	Class	Z Min	Z Max
	1	877.779	974.575
	2	877.159	972.983
	7	744.657	893.997
13RGP535570.las	1	898.38	995.044
	2	897.981	993.442
	7	744.275	896.368
13RGP535585.las	1	923.737	1000.144
	2	922.981	997.664
	7	745.226	909.936
13RGP535600.las	1	922.702	983.596
	2	922.309	981.833
	7	750.979	915.014
13RGP535615.las	1	913.795	979.943
	2	913.597	978.527
	7	742.228	894.752
13RGP535630.las	1	904.228	979.758
	2	903.823	978.521
	7	746.707	899.029
13RGP535645.las	1	884.43	966.921
	2	883.964	965.582
	7	748.249	897.095
13RGP535660.las	1	884.157	976.52
	2	883.401	970.396
	7	736.498	902.36
13RGP535675.las	1	914.578	1018.463
	2	914.463	972.831
	7	750.25	904.666
13RGP535690.las	1	914.749	1076.16
	2	914.571	973.436
	7	903.62	915.748
13RGP535705.las	1	911.983	995.526
	2	911.754	962.136
	7	759.11	909.868
13RGP535720.las	1	902.006	1040.859
	2	901.834	947.885
	7	763.79	891.94
13RGP535735.las			

DPH-1.4 Report on Elevation by Class for Tiled Data - continued

File	Class	Z Min	Z Max
	1	909.998	1042.47
	2	911.153	973.736
	7	908.713	909.948
13RGP535750.las	1	930.723	987.105
	2	930.115	975.437
	7	904.343	910.636
13RGP535765.las	1	918.474	1028.246
	2	918.323	968.471
	7	748.488	899.324
13RGP535780.las	1	909.211	994.733
	2	909.101	966.236
	7	744.731	744.731
13RGP535795.las	1	899.737	969.21
	2	899.002	965.54
	7	741.716	906.081
13RGP535810.las	1	889.356	1009.982
	2	889.227	962.098
	7	736.108	899.962
13RGP535825.las	1	873.087	974.818
	2	872.786	938.309
	7	738.979	884.59
	18	1074.1	1074.1
13RGP535840.las	1	864.884	986.42
	2	863.383	928.213
	7	685.81	739.504
	18	1055.559	1055.559
13RGP535855.las	1	873.636	984.983
	2	873.183	939.029
	7	739.246	894.727
13RGP535870.las	1	890.434	1074.347
	2	889.869	941.486
	7	743.396	907.247
13RGP535885.las	1	888.038	1021.392
	2	887.465	941.222
	7	738.148	892.683
	18	1073.125	1073.125
13RGP535900.las	1	885.671	956.201

DPH-1.4 Report on Elevation by Class for Tiled Data - continued

File	Class	Z Min	Z Max
	2	885.249	944.606
	7	742.327	898.346
13RGP535915.las	1	877.728	1007.249
	2	876.563	931.516
	7	733.055	743.78
13RGP535930.las	1	885.376	986.697
	2	885.328	951.634
	7	889.428	932.757
13RGP535945.las	1	907	1033.818
	2	906.707	958.482
	7	737.938	894.638
13RGP535960.las	1	906.698	986.66
	2	905.804	971.492
	7	743.591	744.481
	18	1189.432	1189.432
13RGP535975.las	1	912.877	977.385
	2	912.508	973.513
	7	739.745	896.888
	18	1186.621	1191.101
13RGP535990.las	1	906.546	986.51
	2	906.325	985.41
	7	737.288	916.383
	18	1187.965	1187.965
13RGP550480.las	1	877.309	993.168
	2	876.91	986.539
	7	741.914	902.499
13RGP550495.las	1	865.318	972.475
	2	864.699	959.802
	7	734.835	880.541
	18	1051.402	1056.226
13RGP550510.las	1	849.527	985.074
	2	850.899	949.501
	7	706.383	894.642
13RGP550525.las	1	835.104	936.402
	2	836.679	925.089
	7	667.259	764.95
	18	1055.114	1055.114
13RGP550540.las			

DPH-1.4 Report on Elevation by Class for Tiled Data - continued

File	Class	Z Min	Z Max
	1	847.71	1034.198
	2	848.919	964.918
	7	662.618	899.491
13RGP550555.las	1	859.18	982.358
	2	861.039	973.458
	7	747.683	908.305
13RGP550570.las	1	874.95	1053.221
	2	875.591	968.201
	7	713.691	904.976
13RGP550585.las	1	907.001	1035
	2	906.744	974.809
	7	714.221	922.21
13RGP550600.las	1	921.82	980.988
	2	921.648	975.539
	7	865.084	903.11
13RGP550615.las	1	903.324	1016.727
	2	903.655	960.271
	7	742.679	908.754
13RGP550630.las	1	893.469	1001.795
	2	893.154	962.003
	7	760.675	907.096
	18	1091.048	1091.048
13RGP550645.las	1	871.902	1029.671
	2	875.606	949.731
	7	771.767	917.062
13RGP550660.las	1	881.047	980.073
	2	881.834	967.449
	7	888.418	903.814
	18	1179.662	2257.803
13RGP550675.las	1	904.552	1086.273
	2	903.911	967.248
	7	746.156	915.149
13RGP550690.las	1	895.249	1033.311
	2	894.744	953.611
	7	748.538	918.809
13RGP550705.las	1	889.526	968.781
	2	888.472	949.584

DPH-1.4 Report on Elevation by Class for Tiled Data - continued

File	Class	Z Min	Z Max
	7	719.241	886.43
13RGP550720.las	1	893.09	1017.374
	2	892.894	945.898
	7	705.619	909.885
13RGP550735.las	1	913.405	1035.822
	2	913.296	956.426
	7	755.591	929.737
13RGP550750.las	1	927.96	972.3
	2	927.793	962.325
	7	854.598	890.083
13RGP550765.las	1	904.15	961.435
	2	903.673	956.195
	7	730.665	887.417
13RGP550780.las	1	896.11	1079.063
	2	895.259	949.512
	7	730.108	905.259
	17	910.099	910.299
13RGP550795.las	1	886.462	1035.493
	2	886.284	952.508
	7	732.933	904.721
13RGP550810.las	1	877.792	1041.759
	2	877.695	948.486
	7	730.326	894.277
	18	1054.841	1086.036
13RGP550825.las	1	863.479	977.346
	2	863.256	925.46
	7	666.569	891.204
	18	1046.042	1046.042
13RGP550840.las	1	857.29	972.471
	2	856.664	925.752
	7	739.862	838.044
13RGP550855.las	1	864.768	970.1
	2	864.537	935.61
	7	739.481	885.545
13RGP550870.las	1	886.837	944.79
	2	886.529	932.343
	7	739.881	924.883

DPH-1.4 Report on Elevation by Class for Tiled Data - continued

File	Class	Z Min	Z Max
13RGP550885.las	1	869.856	976.916
	2	869.059	925.008
	7	712.913	894.072
13RGP550900.las	1	866.568	970.653
	2	866.272	923.86
	7	741.563	885.457
13RGP550915.las	1	871.452	1066.747
	2	871.004	947.3
	7	739.562	893.997
	18	2296.168	2296.194
13RGP550930.las	1	895.947	979.315
	2	895.067	944.396
	7	719.433	892.758
13RGP550945.las	1	898.436	958.376
	2	898.173	951.676
	7	742.106	915.876
13RGP550960.las	1	887.956	1011.385
	2	887.838	931.522
	7	739.847	897.576
	18	1089.361	1089.361
13RGP550975.las	1	889.055	1041.712
	2	889.579	952.057
	7	740.687	900.861
13RGP550990.las	1	887.888	1037.275
	2	887.534	948.77
	7	728.616	897.592
13RGP565480.las	1	854.128	958.859
	2	853.651	947.402
	7	721.165	903.683
13RGP565495.las	1	856.104	945.552
	2	855.617	942.045
	7	725.996	888.372
13RGP565510.las	1	839.391	996.389
	2	839.236	932.071
	7	745.209	891.302
13RGP565525.las	1	828.583	982.062
	2	828.167	904.146

DPH-1.4 Report on Elevation by Class for Tiled Data - continued

File	Class	Z Min	Z Max
	7	679.964	725.097
	18	1026.071	1032.481
13RGP565540.las	1	841.652	1000.738
	2	841.009	921.411
	7	674.367	884.562
	18	1006.507	1067.127
13RGP565555.las	1	844.628	953.947
	2	844.221	925.003
	7	684.755	901.274
	18	1014.984	1014.984
13RGP565570.las	1	862.621	1034.626
	2	862.16	937.363
	7	749.02	895.103
13RGP565585.las	1	898.344	965.415
	2	898.063	957.012
	7	740.117	921.407
13RGP565600.las	1	905.868	1018.932
	2	905.534	958.368
	7	717.119	900.719
13RGP565615.las	1	890.26	1010.185
	2	889.933	943.404
	7	722.529	897.22
13RGP565630.las	1	882.308	961.104
	2	881.77	941.211
	7	742.57	754.422
13RGP565645.las	1	868.365	998.109
	2	867.756	941.555
	7	701.039	747.569
13RGP565660.las	1	870.213	1004.744
	2	870.058	955.659
	7	724.39	900.759
13RGP565675.las	1	888.685	1010.845
	2	887.992	949.453
	7	735.283	881.497
	18	1066.386	1066.386
13RGP565690.las	1	874.648	948.316
	2	874.347	946.394

DPH-1.4 Report on Elevation by Class for Tiled Data - continued

File	Class	Z Min	Z Max
	7	724.271	888.1
13RGP565705.las	1	877.522	971.094
	2	877.285	937.011
	7	722.542	778.68
13RGP565720.las	1	891.239	979.18
	2	891.053	938.076
	7	726.902	906.111
13RGP565735.las	1	906.159	977.666
	2	905.977	942.001
	7	711.374	881.136
	18	1105.442	1105.442
13RGP565750.las	1	914.019	955.578
	2	913.817	951.8
	7	725.02	887.827
13RGP565765.las	1	899.755	992.424
	2	899.356	951.812
	7	731.424	742.353
13RGP565780.las	1	882.769	973.03
	2	882.541	940.004
	7	733.88	897.265
13RGP565795.las	1	867.678	1000.769
	2	867.135	940.265
	7	739.341	898.903
13RGP565810.las	1	858.061	1021.863
	2	857.817	933.223
	7	679.267	908.635
	18	1038.681	1038.681
13RGP565825.las	1	855.566	1061.405
	2	856.416	927.849
	7	733.758	889.385
13RGP565840.las	1	849.595	980.682
	2	849.482	906.542
	7	737.527	743.901
	18	1025.723	1025.723
13RGP565855.las	1	850.755	1005.068
	2	850.513	925.921
	7	738.095	868.475

DPH-1.4 Report on Elevation by Class for Tiled Data - continued

File	Class	Z Min	Z Max
13RGP565870.las	1	870.156	1037.775
	2	869.594	926.561
	7	708.385	907.806
13RGP565885.las	1	855.42	974.613
	2	855.137	922.101
	7	740.907	902.278
	18	1049.437	1059.27
13RGP565900.las	1	860.181	1003.371
	2	859.793	931.618
	7	686.908	888.698
	18	1013.049	1080.612
13RGP565915.las	1	882.343	1046.799
	2	882.838	947.478
	7	702.94	917.787
	18	1087.158	1087.158
13RGP565930.las	1	891.173	1045.456
	2	891.06	949.247
	7	739.15	893.066
	18	1078.897	1078.897
13RGP565945.las	1	880.164	980.832
	2	879.698	936.795
	7	740.993	893.836
	18	1069.603	1069.603
13RGP565960.las	1	872.156	1006.839
	2	871.385	931.941
	7	739.116	890.047
13RGP565975.las	1	873.163	953.54
	2	872.723	934.574
	7	740.493	892.712
	18	1051.821	1051.821
13RGP565990.las	1	884.506	973.256
	2	883.674	962.128
	7	741.605	945.633
13RGP580480.las	1	831.519	921.67
	2	831.341	902.504
	7	733.766	736.627
	18	1014.86	1014.905
13RGP580495.las	1	832.08	958.148

DPH-1.4 Report on Elevation by Class for Tiled Data - continued

File	Class	Z Min	Z Max
	2	831.922	911.218
	7	725.511	878.995
13RGP580510.las	1	839.826	914.728
	2	839.518	913.526
	7	722.919	891.661
13RGP580525.las	1	817.888	909.883
	2	817.676	907.78
	7	729.145	743.936
	18	984.468	984.566
13RGP580540.las	1	821.89	950.193
	2	821.716	913.191
	7	724.165	738.556
13RGP580555.las	1	842.2	1031.085
	2	841.627	918.439
	7	721.561	885.41
13RGP580570.las	1	861.68	950.634
	2	861.474	942.676
	7	723.286	897.619
13RGP580585.las	1	889.927	957.076
	2	889.623	943.417
	7	722.083	910.254
	18	1102.922	1102.922
13RGP580600.las	1	883.322	1003.804
	2	883.014	941.402
	7	727.997	903.99
13RGP580615.las	1	892.513	1053.485
	2	892.253	942.666
	7	736.055	899.67
13RGP580630.las	1	873.68	952.413
	2	875.224	929.208
	7	726.258	886.521
13RGP580645.las	1	862.009	1011.742
	2	861.645	929.717
	7	716.409	875.345
13RGP580660.las	1	853.839	926.021
	2	853.57	923.375
	7	719.476	752.206

DPH-1.4 Report on Elevation by Class for Tiled Data - continued

File	Class	Z Min	Z Max
	17	862.875	863.101
13RGP580675.las	1	854.891	949.379
	2	854.893	928.734
	7	721.249	882.84
13RGP580690.las	1	862.463	954.91
	2	862.256	909.547
	7	729.121	868.668
13RGP580705.las	1	877.4	953.617
	2	877.254	938.318
	7	850.634	888.304
13RGP580720.las	1	912.593	953.325
	2	912.524	940.618
	7	727.288	903.839
13RGP580735.las	1	904.394	946.887
	2	904.123	930.142
	7	728.083	882.565
13RGP580750.las	1	900.322	1004.466
	2	900.179	939.022
	7	720.044	882.618
13RGP580765.las	1	903.907	1021.969
	2	903.602	944.131
	7	718.128	884.264
13RGP580780.las	1	878.701	979.046
	2	878.578	931.036
	7	722.791	894.107
13RGP580795.las	1	867.381	952.88
	2	869.121	926.756
	7	724.364	881.246
13RGP580810.las	1	849.398	1006.384
	2	849.257	919.752
	7	726.165	890.907
	18	1010.548	1049.883
13RGP580825.las	1	843.979	972.973
	2	843.665	907.42
	7	705.934	739.718
	18	1021.414	1021.414
13RGP580840.las			

DPH-1.4 Report on Elevation by Class for Tiled Data - continued

File	Class	Z Min	Z Max
	1	840.43	986.799
	2	840.073	905.476
	7	653.571	737.665
13RGP580855.las	1	842.767	970.568
	2	842.503	918.373
	7	695.287	779.261
13RGP580870.las	1	873.945	993.277
	2	873.828	921.777
	7	738.643	898.777
13RGP580885.las	1	848.298	965.141
	2	847.677	916.674
	7	677.772	871.441
13RGP580900.las	1	854.197	944.604
	2	853.998	924.876
	7	737.057	800.824
13RGP580915.las	1	875.362	999.842
	2	874.764	938.971
	7	736.596	884.718
13RGP580930.las	1	887.267	979.197
	2	886.513	942.232
	7	709.085	896.276
13RGP580945.las	1	865.955	978.228
	2	865.403	925.612
	7	696.949	897.307
13RGP580960.las	1	863.312	942.644
	2	862.769	926.716
	7	736.161	751.744
13RGP580975.las	1	863.682	986.588
	2	863.222	928.294
	7	735.948	769.758
13RGP580990.las	1	882.329	969.502
	2	882.092	952.843
	7	737.507	888.04
13RGP595480.las	1	810.941	886.043
	2	810.451	869.669
	7	719.233	733.166
13RGP595495.las			

DPH-1.4 Report on Elevation by Class for Tiled Data - continued

File	Class	Z Min	Z Max
	1	810.676	915.874
	2	810.543	888.49
	7	724.845	867.341
13RGP595510.las	1	832.146	907.147
	2	831.62	896.248
	7	706.252	860.331
13RGP595525.las	1	808.152	930.973
	2	808.114	884.555
	7	708.615	751.35
	18	980.073	980.073
13RGP595540.las	1	810.744	933.222
	2	810.521	887.309
	7	707.92	851.856
13RGP595555.las	1	832.235	938.921
	2	832.122	908.161
	7	723.258	859.552
13RGP595570.las	1	857.866	934.478
	2	857.322	932.682
	7	726.004	882.015
13RGP595585.las	1	880.966	986.591
	2	881.713	933.119
	7	731.331	899.151
13RGP595600.las	1	870.197	939.974
	2	870.051	930.092
	7	725.682	899.651
13RGP595615.las	1	878.929	948.782
	2	878.725	931.676
	7	717.087	880.092
	18	1066.512	1066.512
13RGP595630.las	1	877.26	942.329
	2	878.23	930.085
	7	727.003	897.392
13RGP595645.las	1	861.617	994.78
	2	861.684	930.259
	7	723.066	882.041
13RGP595660.las	1	845.323	988.669
	2	845.039	915.986

DPH-1.4 Report on Elevation by Class for Tiled Data - continued

File	Class	Z Min	Z Max
	7	719.562	869.144
13RGP595675.las	1	848.762	964.949
	2	848.591	883.057
	7	716.517	852.704
	18	1024.939	1025.034
13RGP595690.las	1	858.548	972.688
	2	857.833	922.705
	7	713.377	887.118
	18	1046.138	1046.187
13RGP595705.las	1	893.708	1000.474
	2	893.536	932.434
	7	710.911	873.305
13RGP595720.las	1	906.945	1044.481
	2	906.641	933.373
	7	721.401	890.973
13RGP595735.las	1	890.978	932.303
	2	890.298	919.524
	7	729.99	902.101
	18	2153.136	2153.177
13RGP595750.las	1	890.903	990.756
	2	890.604	923.075
	7	718.334	900.506
13RGP595765.las	1	898.876	1011.303
	2	898.656	933.086
	7	713.223	875.595
13RGP595780.las	1	881.263	932.844
	2	880.909	921.345
	7	713.353	886.183
13RGP595795.las	1	868.128	993.657
	2	867.904	918.036
	7	710.645	870.181
13RGP595810.las	1	855.296	1032.875
	2	854.819	915.113
	7	710.967	902.022
13RGP595825.las	1	836.08	908.422
	2	835.406	906.594
	7	695.756	894.084

DPH-1.4 Report on Elevation by Class for Tiled Data - continued

File	Class	Z Min	Z Max
13RGP595840.las	1	830.931	948.078
	2	830.373	888.294
	7	752.047	756.625
13RGP595855.las	1	844.529	968.733
	2	844.297	917.582
	7	749.617	904.952
	18	1084.503	1084.503
13RGP595870.las	1	836.845	1003.566
	2	835.547	918.528
	7	751.105	905.733
	18	1074.2	1074.2
13RGP595885.las	1	836.546	933.34
	2	835.804	911.257
	7	689.748	883.014
	18	1020.411	1041.93
13RGP595900.las	1	854.365	962.587
	2	854.134	928.107
	7	684.075	897.006
13RGP595915.las	1	882.706	949.198
	2	882.278	935.172
	7	756.333	904.518
	18	1082.25	1098.711
13RGP595930.las	1	866.315	1005.878
	2	866.201	936.837
	7	757.57	895.402
13RGP595945.las	1	855.196	992.438
	2	855.095	924.096
	7	721.956	908.035
13RGP595960.las	1	851.57	989.789
	2	851.446	908.169
	7	686.373	893.128
	18	1102.92	1102.92
13RGP595975.las	1	855.974	1013.601
	2	855.769	927.782
	7	753.963	776.996
	18	1048.108	1061.634
13RGP595990.las	1	880.034	949.097
	2	879.821	946.498

DPH-1.4 Report on Elevation by Class for Tiled Data - continued

File	Class	Z Min	Z Max
	7	748.256	908.021
13RGP610495.las	1	793.011	949.095
	2	792.778	866.608
	7	782.161	845.938
13RGP610510.las	1	798.423	903.479
	2	797.76	891.438
	7	703.282	853.615
13RGP610525.las	1	798.225	989.075
	2	797.925	883.102
	7	709.112	858.645
13RGP610540.las	1	803.246	906.185
	2	802.812	892.259
	7	712.22	860.685
13RGP610555.las	1	835.162	956.74
	2	834.611	912.607
	7	710.502	865.555
13RGP610570.las	1	872.29	928.125
	2	872.041	917.415
	7	716.499	875.654
13RGP610585.las	1	875.962	941.522
	2	875.532	930.142
	7	713.223	879.141
13RGP610600.las	1	856.789	912.105
	2	856.722	905.435
	7	701.609	869.75
13RGP610615.las	1	870.121	935.596
	2	869.784	923.335
	7	710.803	852.829
13RGP610630.las	1	866.649	992.386
	2	866.293	927.26
	7	711.017	878.126
13RGP610645.las	1	847.856	944.328
	2	847.692	920.47
	7	690.071	860.189
13RGP610660.las	1	837.939	907.749
	2	836.725	898.54

DPH-1.4 Report on Elevation by Class for Tiled Data - continued

File	Class	Z Min	Z Max
	7	702.719	707.939
13RGP610675.las	1	841.115	958.235
	2	840.962	903.338
	7	701.447	854.537
13RGP610690.las	1	873.534	930.681
	2	873.157	918.173
	7	694.785	875.367
13RGP610705.las	1	888.106	966.131
	2	887.792	918.578
	7	696.48	867.98
13RGP610720.las	1	896.962	929.971
	2	896.77	925.648
	7	695.96	883.18
13RGP610735.las	1	881.248	983.226
	2	880.961	916.873
	7	696.194	851.26
13RGP610750.las	1	884.402	951.685
	2	884.154	920.753
	7	699.088	855.904
13RGP610765.las	1	875.672	1009.264
	2	875.438	923.519
	7	690.905	875.013
13RGP610780.las	1	868.261	943.479
	2	867.774	924.785
	7	716.329	719.173
13RGP610795.las	1	860.595	957.814
	2	860.348	912.616
	7	699.673	879.323
13RGP610810.las	1	854.182	1008.614
	2	854	906.086
	7	701.009	867.259
13RGP610825.las	1	841.937	999.318
	2	841.142	906.871
	7	693.479	853.865
13RGP610840.las	1	822.204	978.943
	2	822.197	901.593

DPH-1.4 Report on Elevation by Class for Tiled Data - continued

File	Class	Z Min	Z Max
	7	674.315	756.259
	18	1020.364	1025.947
13RGP610855.las	1	826.739	1032.375
	2	826.566	904.735
	7	751.099	896.981
	18	998.079	998.079
13RGP610870.las	1	825.338	913.169
	2	825.018	904.701
	7	754.552	791.526
	18	1043.848	1043.848
13RGP610885.las	1	835.427	960.887
	2	834.734	914.409
	7	755.644	906.024
	18	991.384	1050.478
13RGP610900.las	1	838.335	988.326
	2	838.12	925.338
	7	727.67	808.378
13RGP610915.las	1	843.734	938.44
	2	843.419	926.411
	7	748.795	893.864
13RGP610930.las	1	839.237	935.398
	2	838.943	923.747
	7	666.342	881.416
	18	1063.289	1063.289
13RGP610945.las	1	839.044	981.113
	2	838.381	906.388
	7	649.173	824.386
	18	1012.705	1047.091
13RGP610960.las	1	842.002	993.602
	2	841.167	878.274
	7	657.088	792.615
	18	1020.207	1031.067
13RGP610975.las	1	856.334	976.815
	2	856.003	929.114
	7	721.389	900.912
13RGP610990.las	1	866.805	970.58
	2	866.686	933.389
	7	675.734	756.806

DPH-1.4 Report on Elevation by Class for Tiled Data - continued

File	Class	Z Min	Z Max
	18	1050.898	1050.968
13RGP625495.las	1	773.963	861.823
	2	773.292	853.973
	7	691.357	714.803
13RGP625510.las	1	779.706	863.342
	2	779.666	859.109
	7	684.594	707.634
13RGP625525.las	1	788.88	911.91
	2	789.224	870.243
	7	689.968	797.389
13RGP625540.las	1	805.838	887.38
	2	805.669	887.003
	7	689.181	702.478
13RGP625555.las	1	830.203	960.691
	2	829.625	911.447
	7	688.328	851.771
13RGP625570.las	1	858.144	955.695
	2	857.811	911.247
	7	694.115	854.143
13RGP625585.las	1	855.358	921.157
	2	854.56	919.367
	7	692.961	846.651
13RGP625600.las	1	844.979	908.776
	2	844.189	896.676
	7	691.499	854.562
13RGP625615.las	1	855.037	995.305
	2	854.733	910.359
	7	694.32	848.295
13RGP625630.las	1	854.744	919.999
	2	854.596	913.677
	7	691.704	839.048
13RGP625645.las	1	836.875	914.725
	2	834.696	902.401
	7	690.21	690.21
13RGP625660.las	1	830.081	920.141
	2	829.343	866.246

DPH-1.4 Report on Elevation by Class for Tiled Data - continued

File	Class	Z Min	Z Max
	7	679.655	837.556
13RGP625675.las	1	845.304	1020.556
	2	845.125	903.019
	7	684.069	855.802
13RGP625690.las	1	866.02	975.985
	2	865.596	905.612
	7	686.015	840.362
13RGP625705.las	1	879.729	920.891
	2	879.844	909.815
	7	688.139	875.03
13RGP625720.las	1	885.678	923.85
	2	885.208	914.206
	7	707.829	853.655
13RGP625735.las	1	869.941	910.816
	2	869.698	902.981
	7	684.118	851.412
13RGP625750.las	1	868.187	970.762
	2	867.96	910.971
	7	843.049	851.992
13RGP625765.las	1	859.896	926.343
	2	859.575	910.824
	7	837.166	849.794
13RGP625780.las	1	855.648	910.375
	2	855.54	901.557
	7	690.332	854.381
13RGP625795.las	1	848.995	897.872
	2	848.908	888.259
	7	688.575	855.709
13RGP625810.las	1	844.12	952.81
	2	843.544	897.714
	7	756.536	865.068
	18	1031.445	1031.445
13RGP625825.las	1	855.754	951.096
	2	856.29	903.97
	7	690.454	896.611
13RGP625840.las	1	821.984	945.882

DPH-1.4 Report on Elevation by Class for Tiled Data - continued

File	Class	Z Min	Z Max
	2	821.132	904.768
	7	752.628	884.402
	18	1037.808	1037.808
13RGP625855.las	1	818.017	959.512
	2	817.384	894.297
	7	688.486	755.799
13RGP625870.las	1	818.418	910.316
	2	817.865	906.014
	7	748.73	894.506
13RGP625885.las	1	846.283	951.298
	2	845.887	915.246
	7	756.446	900.55
	18	1107.545	2302.371
13RGP625900.las	1	822.339	947.769
	2	821.988	893.389
	7	718.176	750.423
13RGP625915.las	1	820.613	914.8
	2	819.78	904.385
	7	665.935	751.837
13RGP625930.las	1	827.124	927.206
	2	826.23	907.976
	7	748.858	860.053
13RGP625945.las	1	833.91	979.614
	2	833.151	922.188
	7	748.403	752.45
13RGP625960.las	1	841.208	1019.784
	2	840.53	922.711
	7	749.309	899.804
13RGP625975.las	1	852.613	1025.993
	2	852.21	936.968
	7	749.149	753.475
13RGP625990.las	1	878.314	1014.236
	2	878.089	942.969
	7	745.422	899.408
13RGP640495.las	1	764.347	855.689
	2	764.057	847.757
	7	671.67	703.186

DPH-1.4 Report on Elevation by Class for Tiled Data - continued

File	Class	Z Min	Z Max
13RGP640510.las	1	787.348	922.698
	2	786.816	861.301
	7	674.22	839.332
13RGP640525.las	1	807.639	887.943
	2	807.02	876.986
	7	677.142	846.201
13RGP640540.las	1	824.177	902.344
	2	823.538	896.724
	7	678.242	845.09
13RGP640555.las	1	832.132	909.231
	2	831.5	901.488
	7	675.023	838.876
13RGP640570.las	1	862.08	961.651
	2	861.345	904.009
	7	824.912	831.796
13RGP640585.las	1	839.35	902.223
	2	839.111	894.158
	7	677.312	865.54
13RGP640600.las	1	831.893	894.316
	2	831.651	892.641
	7	682.629	849.093
13RGP640615.las	1	834.749	898.683
	2	834.57	896.597
	7	667.798	848.827
13RGP640630.las	1	832.155	929.259
	2	831.98	894.385
	7	673.512	854.839
	18	1045.093	1045.093
13RGP640645.las	1	822.521	946.943
	2	821.982	866.38
	7	674.994	840.641
13RGP640660.las	1	824.832	896.272
	2	824.311	885.641
	7	682.669	831.811
13RGP640675.las	1	848.505	905.07
	2	848.358	894.9
	7	677.727	841.077

DPH-1.4 Report on Elevation by Class for Tiled Data - continued

File	Class	Z Min	Z Max
13RGP640690.las	1	861.055	973.518
	2	860.5	898.187
	7	678.093	841.632
13RGP640705.las	1	875.135	982.983
	2	874.711	903.653
	7	678.903	845.732
13RGP640720.las	1	873.805	925.753
	2	873.116	907.403
	7	681.22	842.051
13RGP640735.las	1	861.622	907.209
	2	861.442	896.75
	7	681.585	875.49
13RGP640750.las	1	867.695	955.032
	2	867.621	907.787
	7	696.586	842.174
13RGP640765.las	1	853.885	996.942
	2	853.71	906.33
	7	683.446	842.753
13RGP640780.las	1	841.67	887.823
	2	841.332	885.682
	7	683.259	823.945
13RGP640795.las	1	833.039	904.066
	2	832.506	886.336
	7	665.237	838.953
13RGP640810.las	1	832.053	916.689
	2	831.871	877.387
	7	662.197	837.697
13RGP640825.las	1	846.475	974.984
	2	847.538	900.217
	7	750.068	820.408
13RGP640840.las	1	823.144	970.425
	2	822.398	903.423
	7	753.441	841.814
13RGP640855.las	1	808.407	949.602
	2	807.544	884.681
	7	673.298	757.254
13RGP640870.las			

DPH-1.4 Report on Elevation by Class for Tiled Data - continued

File	Class	Z Min	Z Max
	1	810.447	916.086
	2	809.678	907.745
	7	668.746	892.765
13RGP640885.las	1	833.199	999.465
	2	832.736	911.76
	7	747.425	903.875
13RGP640900.las	1	810.511	962.245
	2	810.108	897.859
	7	749.375	754.217
13RGP640915.las	1	815.64	896.292
	2	815.11	889.91
	7	642.279	757.829
	18	986.18	986.321
13RGP640930.las	1	829.73	953.829
	2	828.494	910.785
	7	756.081	758.391
13RGP640945.las	1	861.206	1025.374
	2	860.797	926.414
	7	755.582	891.788
13RGP640960.las	1	862.758	946.278
	2	862.229	933.348
	7	755.315	755.569
13RGP640975.las	1	858.468	978.388
	2	857.775	931.828
	7	758.033	857.237
13RGP640990.las	1	865.784	1027.75
	2	865.408	943.446
	7	695.72	910.792
13RGP655495.las	1	762.889	937.736
	2	762.683	842.024
	7	672.271	823.443
	18	934.75	934.75
13RGP655510.las	1	802.511	959.85
	2	801.657	867.045
	7	671.707	827.17
13RGP655525.las	1	802.562	881.939
	2	802.223	873.845

DPH-1.4 Report on Elevation by Class for Tiled Data - continued

File	Class	Z Min	Z Max
	7	669.974	818.051
13RGP655540.las	1	817.496	985.457
	2	817.249	886.559
	7	665.08	826.259
	18	988.894	988.894
13RGP655555.las	1	830.952	976.902
	2	829.937	890.96
	7	657.443	830.067
13RGP655570.las	1	841.983	905.916
	2	841.524	894.775
	7	682.467	836.19
13RGP655585.las	1	833.768	944.822
	2	833.143	876.954
	7	662.314	831.896
13RGP655600.las	1	820.599	879.228
	2	820.6	874.886
	7	673.303	839.912
13RGP655615.las	1	819.067	911.084
	2	818.056	883.906
	7	680.989	834.344
13RGP655630.las	1	812.314	892.896
	2	811.983	883.529
	7	678.204	834.333
13RGP655645.las	1	814.2	897.891
	2	814.001	871.159
	7	679.461	679.461
	17	824.371	824.623
13RGP655660.las	1	832.515	921.901
	2	831.943	881.732
	7	663.394	837.1
13RGP655675.las	1	834.909	905.965
	2	834.553	886.346
	7	676.761	845.193
13RGP655690.las	1	856.11	895.794
	2	855.532	889.153
	7	671.101	863.071
13RGP655705.las			

DPH-1.4 Report on Elevation by Class for Tiled Data - continued

File	Class	Z Min	Z Max
	1	862.366	931.626
	2	862.115	896.145
	7	673.518	840.137
13RGP655720.las	1	852.385	903.557
	2	851.798	892.464
	7	670.506	836.56
13RGP655735.las	1	853.73	899.177
	2	853.449	889.142
	7	682.838	835.508
13RGP655750.las	1	876.041	909.257
	2	875.667	908.07
	7	679.786	837.776
13RGP655765.las	1	856.348	910.959
	2	856.007	906.487
	7	655.258	833.627
13RGP655780.las	1	841.754	903.37
	2	841.175	881.258
	7	664.986	815.944
13RGP655795.las	1	827.712	924.241
	2	827.426	862.876
	7	666.638	835.378
13RGP655810.las	1	822.37	887.627
	2	822.221	872.603
	7	665.607	824.788
13RGP655825.las	1	846.018	1017.658
	2	846.263	889.314
	7	663.392	755.076
13RGP655840.las	1	816.831	940.334
	2	816.399	892.231
	7	751.243	752.766
13RGP655855.las	1	801.493	894.87
	2	801.26	891.838
	7	697.633	794.293
	18	1047.639	1069.933
13RGP655870.las	1	800.189	937.302
	2	799.883	893.961
	7	673.661	685.194

DPH-1.4 Report on Elevation by Class for Tiled Data - continued

File	Class	Z Min	Z Max
	18	993.36	993.4
13RGP655885.las	1	823.89	919.144
	2	823.669	906.757
	7	753.153	851.477
13RGP655900.las	1	803.161	930.244
	2	802.753	894.333
	7	757.206	757.206
	18	1008.767	1008.767
13RGP655915.las	1	808.14	971.642
	2	808.675	886.823
	7	750.541	754.947
	18	970.147	1004.472
13RGP655930.las	1	829.385	926.127
	2	829.1	903.923
	7	669.145	762.551
13RGP655945.las	1	861.422	956.3
	2	860.868	933.546
	7	685.622	902.592
13RGP655960.las	1	876.565	1058.211
	2	876.232	933.473
	7	754.602	912.001
	18	1059.674	1059.674
13RGP655975.las	1	878.78	983.939
	2	878.279	931.717
	7	755.374	755.374
13RGP655990.las	1	867.636	986.76
	2	867.385	920.417
	18	1037.336	1070.296
13RGP670495.las	1	763.715	838.298
	2	763.459	830.974
	7	660.369	805.328
13RGP670510.las	1	776.397	886.321
	2	775.904	847.058
	7	664.492	805.279
13RGP670525.las	1	783.854	891.873
	2	783.245	850.632
	7	656.12	814.445

DPH-1.4 Report on Elevation by Class for Tiled Data - continued

File	Class	Z Min	Z Max
13RGP670540.las	1	810.729	877.274
	2	810.316	867.151
	7	654.781	801.733
13RGP670555.las	1	808.808	885.729
	2	808.41	859.399
	7	661.851	805.846
13RGP670570.las	1	824.322	984.842
	2	824.074	877.803
	7	653.129	820.691
13RGP670585.las	1	834.154	882.775
	2	834.066	874.826
	7	651.849	812.57
13RGP670600.las	1	815.135	908.343
	2	814.823	873.335
	7	659.402	821.088
13RGP670615.las	1	807.523	871.069
	2	807.266	858.412
	7	673.032	675.713
13RGP670630.las	1	813.052	865.796
	2	811.778	852.531
	7	659.336	813.034
13RGP670645.las	1	803.933	956.092
	2	803.505	846.661
	7	660.132	807.521
13RGP670660.las	1	814.927	875.313
	2	814.579	867.181
	7	659.849	824.156
13RGP670675.las	1	819.183	888.221
	2	820.507	880.502
	7	662.375	826.041
13RGP670690.las	1	838.74	916.764
	2	839.417	881.599
	7	661.009	818.276
13RGP670705.las	1	850.888	945.756
	2	850.821	884.443
	7	654.377	830.923
13RGP670720.las			

DPH-1.4 Report on Elevation by Class for Tiled Data - continued

File	Class	Z Min	Z Max
	1	842.457	903.821
	2	842.016	881.387
	7	656.404	805.629
13RGP670735.las	1	846.651	889.354
	2	846.456	888.123
	7	814.145	828.743
13RGP670750.las	1	856.157	897.159
	2	855.833	897.076
	7	661.577	825.51
13RGP670765.las	1	856.871	898.233
	2	856.765	894.593
	7	664.693	665.897
13RGP670780.las	1	841.864	1007.378
	2	841.638	881.521
	7	664.703	669.134
13RGP670795.las	1	823.887	1002.528
	2	827.554	873.382
	7	668.695	828.392
13RGP670810.las	1	814.867	975.778
	2	814.722	872.462
	7	652.872	823.653
	18	975.588	1001.733
13RGP670825.las	1	818.964	985.53
	2	818.729	877.19
	7	661.73	823.604
	18	979.842	1066.187
13RGP670840.las	1	821.019	1015.178
	2	820.665	883.604
	7	661.832	844.345
	18	1035.395	1035.395
13RGP670855.las	1	804.266	1024.111
	2	803.936	892.394
	7	677.847	872.671
	18	1040.421	1054.08
13RGP670870.las	1	793.709	984.525
	2	793.197	890.737
	7	688.404	794.348
	18	957.387	1010.871

DPH-1.4 Report on Elevation by Class for Tiled Data - continued

File	Class	Z Min	Z Max
13RGP670885.las	1	791.685	959.202
	2	791.41	901.445
	7	656.438	869.241
13RGP670900.las	1	797.095	941.268
	2	796.619	887.664
	7	608.067	810.268
	18	989.267	1003.048
13RGP670915.las	1	798.808	998.676
	2	798.358	888.682
	7	755.212	755.212
13RGP670930.las	1	822.271	923.169
	2	821.99	909.107
	7	761.081	772.099
13RGP670945.las	1	841.125	978.731
	2	840.995	916.691
	7	754.596	884.272
13RGP670960.las	1	864.889	1044.798
	2	864.54	928.666
	7	728.22	763.922
13RGP670975.las	1	887.135	974.246
	2	886.36	929.542
	7	758.358	910.356
13RGP670990.las	1	873.849	918.376
	2	873.499	912.027
	7	755.064	815.101
13RGP685495.las	1	749.167	816.298
	2	749.083	805.044
	7	645.223	663.386
	18	944.3	944.3
13RGP685510.las	1	760.188	838.778
	2	761.202	825.406
	7	617.97	649.885
13RGP685525.las	1	773.1	849.394
	2	772.734	840.237
	7	654.517	806.796
13RGP685540.las	1	786.296	847.353
	2	785.849	841.148

DPH-1.4 Report on Elevation by Class for Tiled Data - continued

File	Class	Z Min	Z Max
	7	656.49	822.82
13RGP685555.las	1	801.791	934.185
	2	801.517	858.143
	7	649.948	812.885
13RGP685570.las	1	825.67	890.513
	2	825.441	866.068
	7	653.028	808.547
13RGP685585.las	1	826.417	946.686
	2	825.987	871
	7	648.468	648.468
13RGP685600.las	1	814.774	882.416
	2	814.731	870.681
	7	652.378	813.631
13RGP685615.las	1	792.687	879.428
	2	792.61	846.857
	7	622.623	815.239
	18	951.175	951.175
13RGP685630.las	1	789.883	889.565
	2	790.396	836.88
	7	651.145	808.679
13RGP685645.las	1	790.831	862.722
	2	790.675	835.191
	7	649.735	810.705
	18	951.884	956.151
13RGP685660.las	1	801.633	881.312
	2	801.186	860.035
	7	652.358	831.251
13RGP685675.las	1	817.844	969.689
	2	817.677	867.748
	7	654.83	777.561
13RGP685690.las	1	831.295	988.743
	2	831.115	874.69
	7	651.972	854.67
	18	1382.887	1400.066
13RGP685705.las	1	836.524	978.568
	2	836.513	874.998
	7	646.118	832.805

DPH-1.4 Report on Elevation by Class for Tiled Data - continued

File	Class	Z Min	Z Max
13RGP685720.las	1	833.091	986.22
	2	832.466	871.397
	7	654.179	810.407
	18	998.673	998.673
13RGP685735.las	1	846.292	951.503
	2	846.209	886.866
	7	635.879	839.301
13RGP685750.las	1	844.94	953.499
	2	844.51	885.685
	7	641.909	863.231
13RGP685765.las	1	836.911	906.052
	2	836.421	878.339
	7	645.151	831.959
13RGP685780.las	1	842.833	946.179
	2	842.551	875.342
	7	645.044	822.741
13RGP685795.las	1	832.267	926.42
	2	831.786	875.636
	7	645.441	833.844
	18	1021.036	1021.036
13RGP685810.las	1	807.825	972.072
	2	807.591	871.309
	7	634.378	801.206
	18	986.539	2209.884
13RGP685825.las	1	812.172	950.974
	2	812.044	871.605
	7	644.285	802.158
	18	1022.182	1022.182
13RGP685840.las	1	839.333	1024.889
	2	839.095	881.985
	7	757.699	838.441
	18	1018.916	1058.671
13RGP685855.las	1	832.43	986.272
	2	831.815	888.918
	7	756.707	805.073
	18	1006.033	1006.033
13RGP685870.las	1	795.562	946.377
	2	795.347	890.617

DPH-1.4 Report on Elevation by Class for Tiled Data - continued

File	Class	Z Min	Z Max
	7	769.227	868.509
	18	2253.332	2253.384
13RGP685885.las	1	784.816	933.504
	2	783.751	860.423
	7	622.158	761.907
	18	955.168	976.969
13RGP685900.las	1	786.315	942.512
	2	785.839	877.359
	7	621.877	764.546
	18	948.201	2267.056
13RGP685915.las	1	800.599	967.665
	2	800.428	887.11
	7	756.409	761.48
13RGP685930.las	1	820.367	910.608
	2	820.059	905.852
	7	634.617	759.678
13RGP685945.las	1	852.813	1040.872
	2	852.16	915.922
	7	761.175	905.505
	18	1048.463	1054.356
13RGP685960.las	1	896.288	988.694
	2	895.641	930.328
	7	753.482	911.548
13RGP685975.las	1	885.442	984.786
	2	885.243	927.18
	7	731.172	900.28
	18	1059.812	1069.361
13RGP685990.las	1	866.272	1037.27
	2	865.873	919.291
	7	680.121	897.077
	18	1040.144	1066.452
13RGP700495.las	1	749.041	886.358
	2	748.965	801.999
	7	646.019	736.041
13RGP700510.las	1	763.221	955.761
	2	762.893	817.508
	7	601.341	767.176
	18	974.094	974.094

DPH-1.4 Report on Elevation by Class for Tiled Data - continued

File	Class	Z Min	Z Max
13RGP700525.las	1	787.021	929.881
	2	786.802	842.073
	7	643.472	818.739
	18	966.448	991.294
13RGP700540.las	1	795.966	901.22
	2	795.518	851.611
	7	648.515	792.33
	18	1009.497	1009.497
13RGP700555.las	1	812.374	970.321
	2	812.195	860.109
	7	717.819	809.273
13RGP700570.las	1	814.832	870.672
	2	814.245	859.496
	7	629.811	836.584
13RGP700585.las	1	814.665	938.524
	2	814.161	862.176
	7	640.333	825.566
13RGP700600.las	1	809.428	871.319
	2	808.731	862.264
	7	645.16	801.247
13RGP700615.las	1	791.495	912.849
	2	791.366	834.52
	7	648.107	813.099
	18	1007.428	1007.428
13RGP700630.las	1	783.582	922.163
	2	782.866	816.133
	7	651.654	796.484
	18	971.714	984.283
13RGP700645.las	1	795.524	955.561
	2	795.34	842.089
	7	640.207	804.958
13RGP700660.las	1	801.513	925.956
	2	801.278	844.942
	7	641.247	773.713
13RGP700675.las	1	814.631	913.094
	2	814.515	861.024
	7	626.779	811.859
13RGP700690.las			

DPH-1.4 Report on Elevation by Class for Tiled Data - continued

File	Class	Z Min	Z Max
	1	829.478	891.402
	2	829.058	870.354
	7	633.601	844.623
	18	1090.093	1090.093
13RGP700705.las	1	822.309	910.812
	2	821.399	859.351
	7	629.857	807.895
13RGP700720.las	1	826.806	916.861
	2	826.668	865.159
	7	725.458	809.741
13RGP700735.las	1	848.855	987.585
	2	848.304	885.394
	7	708.554	827.333
	18	1083.563	1083.563
13RGP700750.las	1	845.692	893.074
	2	845.301	885.814
	7	633.128	819.157
	18	1084.2	1084.2
13RGP700765.las	1	824.95	923.022
	2	824.567	866.34
	7	632.427	822.631
13RGP700780.las	1	827.28	868.074
	2	826.885	864.537
	7	630.726	836.234
13RGP700795.las	1	826.578	941.814
	2	826.464	867.61
	7	628.791	852.884
	18	1081.941	1081.941
13RGP700810.las	1	799.061	967.441
	2	799.708	864.087
	7	635.631	819.941
	18	1008.851	2181.378
13RGP700825.las	1	805.415	996.156
	2	805.055	859.837
	7	665.693	834.387
	18	963.941	1027.559
13RGP700840.las	1	819.18	1008.335
	2	818.925	875.33

DPH-1.4 Report on Elevation by Class for Tiled Data - continued

File	Class	Z Min	Z Max
	7	689.453	853.052
	18	998.76	1055.955
13RGP700855.las	1	816.439	975.245
	2	816.289	876.099
	7	658.797	759.016
	18	1001.902	1025.695
13RGP700870.las	1	819.52	1034.353
	2	819.332	888.112
	7	720.595	759.855
	18	1040.051	1061.143
13RGP700885.las	1	777.301	947.083
	2	777.03	884.89
	7	604.455	762.108
	18	964.83	964.83
13RGP700900.las	1	778.885	917.877
	2	778.516	869.488
	7	616.187	655.517
	18	961.968	1005.755
13RGP700915.las	1	810.305	968.943
	2	810.034	886.5
	7	644.122	838.781
	18	1063.035	1063.035
13RGP700930.las	1	832.729	947.81
	2	832.368	896.426
	7	678.009	818.226
	18	1067.733	1070.441
13RGP700945.las	1	853.741	1034.277
	2	852.952	914.844
	7	675.099	820.887
13RGP700960.las	1	868.728	974.766
	2	868.417	925.869
	7	758.499	899.733
13RGP700975.las	1	882.483	1010.153
	2	881.961	927.317
	7	718.472	912.25
13RGP700990.las	1	858.467	1005.65
	2	858.092	912.49
	7	709.926	853.726

DPH-1.4 Report on Elevation by Class for Tiled Data - continued

File	Class	Z Min	Z Max
	18	1059.189	1063.811
13RGP715495.las	1	758.471	887.067
	2	758.382	821.473
	7	643.398	778.164
13RGP715510.las	1	767.092	936.37
	2	766.424	835.713
	7	638.476	792.282
13RGP715525.las	1	785.272	880.225
	2	784.882	845.745
	7	638.167	798.102
13RGP715540.las	1	812.602	949.832
	2	811.825	852.555
	7	640.717	824.209
	18	2122.969	2123.021
13RGP715555.las	1	821.829	929.442
	2	821.156	858.799
	7	635.79	823.769
13RGP715570.las	1	809.954	957.278
	2	809.776	859.766
	7	633.408	814.171
	18	983.161	983.161
13RGP715585.las	1	795.323	886.387
	2	794.891	848.514
	7	636.928	795.882
13RGP715600.las	1	796.42	963.7
	2	795.962	854.125
	7	628.003	800.68
13RGP715615.las	1	780.28	874.696
	2	780.134	839.497
	7	628.213	787.697
13RGP715630.las	1	778.045	926.442
	2	777.584	822.106
	7	632.07	788.052
13RGP715645.las	1	789.213	901.675
	2	788.516	830.923
	7	633.403	809.149
13RGP715660.las			

DPH-1.4 Report on Elevation by Class for Tiled Data - continued

File	Class	Z Min	Z Max
	1	796.46	944.534
	2	796.182	844.266
	7	623.455	805.781
	18	2140.566	2140.597
13RGP715675.las	1	816.91	915.367
	2	816.751	856.217
	7	624.675	791.993
13RGP715690.las	1	811.089	897.658
	2	810.863	855.275
	7	621.785	775.458
13RGP715705.las	1	816.629	859.822
	2	815.879	857.865
	7	623.165	797.314
13RGP715720.las	1	833.246	919.51
	2	832.774	863.825
	7	640.157	842.024
13RGP715735.las	1	837.118	921.68
	2	836.84	873.708
	7	745.9	816.689
	18	1010.917	1010.917
13RGP715750.las	1	822.861	966.217
	2	822.759	865.303
	7	632.077	825.637
	18	1079.017	1079.017
13RGP715765.las	1	814.546	923.547
	2	814.315	856.66
	7	638.89	822.641
13RGP715780.las	1	815.387	976.686
	2	815.067	856.143
	7	641.641	813.916
	18	977.896	980.803
13RGP715795.las	1	811.413	955.328
	2	811.017	856.142
	7	645.461	803.3
13RGP715810.las	1	796.102	961.998
	2	796.026	854.569
	7	612.222	809.284
	18	1023.094	1023.094

DPH-1.4 Report on Elevation by Class for Tiled Data - continued

File	Class	Z Min	Z Max
13RGP715825.las	1	790.834	997.117
	2	790.351	851.898
	7	631.265	728.273
	18	968.27	1008.658
13RGP715840.las	1	792.461	995.024
	2	791.861	861.822
	7	622.03	799.885
	18	956.699	1038.913
13RGP715855.las	1	804.738	930.121
	2	803.895	870.39
	7	716.968	815.209
	18	991.895	1035.547
13RGP715870.las	1	808.58	957.357
	2	807.765	882.039
	7	648.76	838.025
	18	996.537	996.537
13RGP715885.las	1	775.676	1009.349
	2	775.053	879.639
	7	636.589	772.929
	18	937.142	984.219
13RGP715900.las	1	771.211	876.471
	2	770.093	875.307
	7	594.454	722.777
	18	948.474	994.359
13RGP715915.las	1	799.996	1030.967
	2	799.136	889.64
	7	676.356	832.248
	18	1059.328	2268.063
13RGP715930.las	1	839.165	1001.126
	2	838.655	899.196
	7	697.789	858.26
	18	1078.147	1078.147
13RGP715945.las	1	840.883	1014.059
	2	840.468	906.051
	7	767.878	790.969
	18	1063.367	1082.636
13RGP715960.las	1	852.693	1027.902
	2	851.986	909.324
	7	710.944	856.767

DPH-1.4 Report on Elevation by Class for Tiled Data - continued

File	Class	Z Min	Z Max
	18	1054.802	1060.349
13RGP715975.las	1	866.565	1057.21
	2	866.203	922.097
	7	705.246	767.276
	18	1049.561	1096.322
13RGP715990.las	1	854.509	1027.754
	2	853.966	918.049
	7	709.705	877.036
13RGP730495.las	1	758.124	934.833
	2	757.649	822.503
	7	633.546	793.172
13RGP730510.las	1	774.056	905.041
	2	773.891	836.423
	7	640.327	796.117
	18	2167.668	2167.703
13RGP730525.las	1	788.334	864.954
	2	788.048	845.217
	7	633.461	793.636
13RGP730540.las	1	803.809	900.306
	2	803.669	843.383
	7	638.595	825.236
13RGP730555.las	1	802.114	967.199
	2	801.809	845.381
	7	630.648	788.123
13RGP730570.las	1	809.71	978.044
	2	809.371	850.716
	7	782.159	787.876
13RGP730585.las	1	787.268	946.344
	2	786.521	849.063
	7	631.759	806.32
13RGP730600.las	1	783.561	912.644
	2	783.471	840.391
	7	636.422	805.305
13RGP730615.las	1	768.875	898.053
	2	768.774	831.257
	7	636.419	787.862
13RGP730630.las			

DPH-1.4 Report on Elevation by Class for Tiled Data - continued

File	Class	Z Min	Z Max
	1	769.897	879.678
	2	769.738	814.664
	7	584.13	782.351
	18	963.402	963.402
13RGP730645.las	1	780.487	931.212
	2	779.593	828.268
	7	638.493	785.966
13RGP730660.las	1	793.994	886.344
	2	794.614	844.404
	7	629.351	792.808
13RGP730675.las	1	811.087	946.314
	2	810.513	848.929
	7	636.203	836.389
13RGP730690.las	1	803.127	918.533
	2	802.843	846.983
	7	639.742	776.652
	18	973.712	983.402
13RGP730705.las	1	823.481	957.772
	2	823.305	857.123
	7	650.453	796.843
13RGP730720.las	1	833.691	912.249
	2	833.089	862.106
	7	810.805	810.805
13RGP730735.las	1	821.105	900.298
	2	820.521	864.961
	7	682.543	817.899
13RGP730750.las	1	814.003	915.168
	2	813.607	856.793
	7	724.17	822.903
13RGP730765.las	1	804.45	950.702
	2	803.926	845.218
	7	628.847	795.333
13RGP730780.las	1	812.163	883.672
	2	811.708	851.942
	7	624.329	789.916
13RGP730795.las	1	812.966	933.371
	2	812.503	855.795

DPH-1.4 Report on Elevation by Class for Tiled Data - continued

File	Class	Z Min	Z Max
	7	622.601	777.945
13RGP730810.las	1	798.765	981.149
	2	798.263	847.437
	7	620.016	822.483
	18	1005.513	1020.312
13RGP730825.las	1	786.121	928.27
	2	785.698	850.744
	7	615.481	789.087
	18	2201.693	2319.07
13RGP730840.las	1	779.372	931.089
	2	778.898	854.855
	7	629.862	780.496
13RGP730855.las	1	804.201	972.871
	2	803.621	864.741
	7	662.721	820.33
	18	1016.551	1061.573
13RGP730870.las	1	788.226	943.154
	2	787.787	873.18
	7	599.639	832.852
	18	972.216	1026.783
13RGP730885.las	1	765.783	981.101
	2	765.515	872.744
	7	586.182	773.519
	18	970.127	2237.551
13RGP730900.las	1	765.941	910.161
	2	765.438	831.597
	7	586.082	779.829
	18	987.923	993.112
13RGP730915.las	1	797.113	987.193
	2	795.901	887.783
	7	717.299	748.706
13RGP730930.las	1	819.534	1020.901
	2	819.296	889.619
	7	656.239	871.43
13RGP730945.las	1	821.385	991.815
	2	820.755	893.787
	7	662.86	799.668
	18	1022.421	2166.341

DPH-1.4 Report on Elevation by Class for Tiled Data - continued

File	Class	Z Min	Z Max
13RGP730960.las	1	839.902	1039.601
	2	839.564	899.477
	7	694.539	832.418
	18	1039.906	1039.906
13RGP730975.las	1	865.886	936.808
	2	865.422	915.116
	7	737.644	900.674
	18	1069.968	2246.788
13RGP730990.las	1	846.117	1017.004
	2	845.49	913.218
	7	677.493	891.041
	18	1036.756	1038.038
13RGP745495.las	1	741.675	920.204
	2	741.328	820.976
	7	640.344	788.721
13RGP745510.las	1	766.757	937.109
	2	766.594	829.761
	7	633.912	788.674
	18	982.468	1000.608
13RGP745525.las	1	800.947	919.129
	2	800.698	849.721
	7	635.059	796.918
13RGP745540.las	1	785.245	937.642
	2	784.39	840.836
	7	741.725	781.328
13RGP745555.las	1	791.743	947.973
	2	791.066	842.032
	7	822.464	822.464
	18	970.906	974.96
13RGP745570.las	1	798.246	864.211
	2	797.865	839.426
	7	629.141	807.737
	18	979.818	979.818
13RGP745585.las	1	782.579	935.765
	2	782.031	833.991
	7	608.123	816.853
13RGP745600.las	1	768.066	927.022
	2	767.91	829.451

DPH-1.4 Report on Elevation by Class for Tiled Data - continued

File	Class	Z Min	Z Max
	7	628.862	776.749
	18	936.344	937.031
13RGP745615.las	1	762.407	843.313
	2	761.931	822.229
	7	576.472	640.104
	18	2150.916	2150.979
13RGP745630.las	1	768.786	896.859
	2	768.619	824.952
	7	637.969	793.175
13RGP745645.las	1	792.119	847.558
	2	791.874	836.995
	7	631.622	772.669
13RGP745660.las	1	802.289	878.809
	2	802.058	841.753
	7	625.858	815.777
13RGP745675.las	1	791.481	935.75
	2	791.194	841.712
	7	624.833	779.767
13RGP745690.las	1	798.927	951.188
	2	798.777	845.058
	7	617.313	784.17
	17	805.933	806.422
13RGP745705.las	1	817.125	923.174
	2	816.725	856.976
	7	622.389	826.278
	18	2164.029	2164.08
13RGP745720.las	1	814.095	863.124
	2	813.888	858.68
	7	619.961	805.302
	18	1082.14	1082.14
13RGP745735.las	1	811.302	948.705
	2	811.161	847.298
	7	636.171	827.986
13RGP745750.las	1	793.222	893.93
	2	792.722	844.081
	7	633.768	794.253
13RGP745765.las	1	798.523	899.571

DPH-1.4 Report on Elevation by Class for Tiled Data - continued

File	Class	Z Min	Z Max
	2	798.726	840.61
	7	622.957	795.525
13RGP745780.las	1	812.658	910.741
	2	812.281	846.382
	7	624.778	816.302
13RGP745795.las	1	813.56	942.815
	2	813.144	850.506
	7	612.511	777.427
13RGP745810.las	1	815.352	962.002
	2	814.989	853.324
	7	651.021	788.62
	18	1000.029	1000.029
13RGP745825.las	1	796.684	975.571
	2	796.343	853.904
	7	657.656	797.147
	18	1042.716	1043.353
13RGP745840.las	1	770.084	979.804
	2	769.082	850.123
	7	570.769	778.853
	18	977.051	1037.067
13RGP745855.las	1	768.661	918.443
	2	768.338	862.77
	7	615.1	776.862
	18	954.284	1002.032
13RGP745870.las	1	769.436	975.798
	2	769.306	862.506
	7	642.709	778.273
	18	938.67	1399.475
13RGP745885.las	1	758.186	940.18
	2	758.058	847.584
	7	560.343	813.344
	18	936.091	999.389
13RGP745900.las	1	762.803	925.927
	2	762.67	865.851
	7	576.393	816.304
	18	946.343	966.843
13RGP745915.las	1	792.298	1011.725
	2	792.048	875.365

DPH-1.4 Report on Elevation by Class for Tiled Data - continued

File	Class	Z Min	Z Max
	7	692.065	857.675
	18	955.14	1051.105
13RGP745930.las	1	801.246	971.952
	2	801.069	881.252
	7	650.748	857.52
	18	977.074	977.074
13RGP745945.las	1	819.978	998.542
	2	819.806	888.821
	7	654.927	807.245
	18	1004.86	2222.869
13RGP745960.las	1	876.756	1034.118
	2	876.451	898.508
	7	737.156	862.99
13RGP745975.las	1	878.444	1022.226
	2	878.145	902.903
	7	741.011	887.512
	18	1061.117	1065.273
13RGP745990.las	1	846.059	998.448
	2	845.745	903.505
	7	730.21	834.324
13RGP760495.las	1	742.862	918.199
	2	742.112	805.12
	7	628.667	777.349
	18	895.145	895.366
13RGP760510.las	1	765.343	847.888
	2	764.915	833.429
	7	626.363	779.673
13RGP760525.las	1	769.95	952.867
	2	769.198	839.332
	7	629.336	787.608
13RGP760540.las	1	762.097	872.357
	2	761.582	826.201
	7	626.379	778.57
	18	954.682	960.258
13RGP760555.las	1	775.913	894.082
	2	775.605	826.017
	7	630.32	787.39
13RGP760570.las			

DPH-1.4 Report on Elevation by Class for Tiled Data - continued

File	Class	Z Min	Z Max
	1	779.446	937.873
	2	778.734	826.385
	7	607.292	782.843
13RGP760585.las	1	782.706	893.951
	2	782.246	828.387
	7	622.365	765.188
13RGP760600.las	1	754.247	837.039
	2	753.789	828.524
	7	623.287	775.941
	18	985.064	985.064
13RGP760615.las	1	755.666	858.088
	2	755.664	809.974
	7	610.388	784.478
	18	946.749	946.749
13RGP760630.las	1	768.792	902.146
	2	768.644	817.584
	7	625.94	781.742
	18	963.185	963.247
13RGP760645.las	1	785.43	971.199
	2	785.362	836.146
	7	618.568	816.43
13RGP760660.las	1	782.568	869.669
	2	781.917	836.037
	7	614.521	776.044
13RGP760675.las	1	788.007	888.45
	2	788.21	833.107
	7	619.127	786.937
13RGP760690.las	1	805.719	919.572
	2	805.618	847.936
	7	618.014	786.812
	18	1070.159	1070.159
13RGP760705.las	1	819.61	913.091
	2	818.948	850.837
	7	617.659	820.411
13RGP760720.las	1	805.6	903.707
	2	805.482	845.39
	7	618.592	819.105
13RGP760735.las			

DPH-1.4 Report on Elevation by Class for Tiled Data - continued

File	Class	Z Min	Z Max
	1	792.099	954.876
	2	791.687	834.128
	7	614.954	774.795
13RGP760750.las	1	783.591	935.015
	2	784.802	829.991
	7	625.975	787.316
13RGP760765.las	1	796.295	967.957
	2	796.035	839.738
	7	620.9	787.439
13RGP760780.las	1	821.459	918.549
	2	821.305	846.395
	7	630.047	785.886
13RGP760795.las	1	800.204	954.619
	2	800.027	844.194
	7	619.381	798.451
13RGP760810.las	1	801.945	964.543
	2	801.621	845.61
	7	621.227	820.158
	18	994.734	1031.435
13RGP760825.las	1	800.616	954.5
	2	800.332	851.938
	7	627.957	789.269
	18	978.644	2319.818
13RGP760840.las	1	772.602	987.448
	2	772.141	850.692
	7	631.574	756.167
	18	966.868	989.663
13RGP760855.las	1	758.791	854.611
	2	757.888	853.599
	7	575.903	764.445
	18	932.768	978.51
13RGP760870.las	1	751.962	868.93
	2	751.468	856.464
	7	592.609	753.818
	18	939.069	970.233
13RGP760885.las	1	752.622	831.445
	2	752.136	831.275
	7	572.047	686.078

DPH-1.4 Report on Elevation by Class for Tiled Data - continued

File	Class	Z Min	Z Max
13RGP760900.las	1	766.958	912.17
	2	766.804	862.251
13RGP760915.las	1	785.58	873.612
	2	785.382	870.097
	7	683.709	754.373
	18	976.531	2293.736
13RGP760930.las	1	803.12	886.319
	2	802.629	880.701
	7	710.57	755.958
13RGP760945.las	1	831.115	996.173
	2	830.853	888.247
	7	662.317	757.221
13RGP760960.las	1	860.686	966.702
	2	860.492	893.179
	7	753.66	864.114
13RGP760975.las	1	864.645	983.208
	2	863.87	894.821
	7	752.4	759.137
	18	1057.496	1057.496
13RGP760990.las	1	827.878	957.014
	2	827.506	891.701
	7	752.758	757.631
13RGP775495.las	1	740.694	848.341
	2	740.169	798.07
	7	627.071	783.904
	18	2186.198	2186.264
13RGP775510.las	1	749.7	864.888
	2	749.357	820.032
	7	628.465	778.019
13RGP775525.las	1	749.862	843.354
	2	749.483	809.692
	7	630.054	773.467
13RGP775540.las	1	742.793	897.667
	2	742.771	796.343
	7	600.841	600.841
	18	943.582	949.278
13RGP775555.las	1	775.708	909.987

DPH-1.4 Report on Elevation by Class for Tiled Data - continued

File	Class	Z Min	Z Max
	2	775.058	816.152
	7	621.058	778.779
13RGP775570.las	1	763.522	821.881
	2	763.695	817.703
	7	623.122	774.897
13RGP775585.las	1	770.608	898.316
	2	770.162	817.316
	7	616.201	793.32
13RGP775600.las	1	752.855	867.862
	2	752.619	818.158
	7	636.998	682.613
13RGP775615.las	1	747.498	898.654
	2	747.282	804.859
	7	565.954	764.215
	18	944.663	961.485
13RGP775630.las	1	769.014	932.416
	2	768.868	819.44
	7	609.605	774.823
13RGP775645.las	1	774.598	940.86
	2	774.442	825.718
	7	599.056	779.338
13RGP775660.las	1	773.531	937.281
	2	773.158	823.519
	7	615.787	768.246
13RGP775675.las	1	790.038	844.935
	2	789.876	835.192
	7	619.595	771.751
13RGP775690.las	1	810.623	957.018
	2	810.421	842.918
	7	621.863	806.733
13RGP775705.las	1	803.448	959.662
	2	803.299	846.154
	7	619.958	778.479
13RGP775720.las	1	789.547	955.382
	2	789.082	837.349
	7	622.477	775.741
13RGP775735.las			

DPH-1.4 Report on Elevation by Class for Tiled Data - continued

File	Class	Z Min	Z Max
	1	788.492	891.867
	2	787.993	828.614
	7	621.866	804.375
13RGP775750.las	1	777.329	894.305
	2	777.172	828.904
	7	617.214	776.524
	18	968.502	968.502
13RGP775765.las	1	784.795	922.214
	2	784.393	837.173
	7	616.681	773.369
13RGP775780.las	1	797.239	854.265
	2	797.009	838.378
	7	619.379	783.221
13RGP775795.las	1	790.894	847.274
	2	790.541	836.415
	7	619.94	807.461
13RGP775810.las	1	787.892	961.019
	2	787.573	835.748
	7	610.258	781.088
	18	960.596	1003.084
13RGP775825.las	1	794.396	891.181
	2	794.067	836.157
	7	670.973	759.289
13RGP775840.las	1	777.014	886.602
	2	776.486	842.308
	7	757.353	758.814
	18	987.194	1024.273
13RGP775855.las	1	757.554	897.404
	2	757.019	839.142
	7	664.988	664.988
	18	934.351	934.351
13RGP775870.las	1	744.605	857.889
	2	743.275	843.835
	7	567.606	759.911
	18	966.185	966.185
13RGP775885.las	1	748.888	841.09
	2	748.664	839.346
	7	595.932	595.932

DPH-1.4 Report on Elevation by Class for Tiled Data - continued

File	Class	Z Min	Z Max
13RGP775900.las	1	774.182	922.91
	2	773.824	861.132
	7	590.578	790.25
13RGP775915.las	1	801.521	958.228
	2	800.78	869.577
	7	753.827	761.231
13RGP775930.las	1	801.155	962.899
	2	800.671	878.505
	7	663.764	761.217
13RGP775945.las	1	840.376	996.975
	2	839.929	881.697
	7	754.919	754.919
13RGP775960.las	1	867.896	968.596
	2	867.599	892.954
	7	755.947	755.947
	18	1085.512	1091.277
13RGP775975.las	1	859.072	898.035
	2	858.829	893.553
	7	757.963	759.909
13RGP775990.las	1	831.833	895.556
	2	831.347	888.013
	7	697.497	758.993
13RGP790495.las	1	726.399	797.564
	2	726.294	787.342
	7	620.326	740.245
13RGP790510.las	1	725.452	855.557
	2	725.164	788.259
	7	595.615	755.999
	18	912.64	914.282
13RGP790525.las	1	725.578	908.445
	2	724.519	780.735
	7	620.867	626.208
13RGP790540.las	1	734.866	873.446
	2	734.456	794.651
	7	626.913	777.279
	18	956.853	956.853
13RGP790555.las	1	752.378	816.845

DPH-1.4 Report on Elevation by Class for Tiled Data - continued

File	Class	Z Min	Z Max
	2	752.28	797.097
	7	572.597	769.123
13RGP790570.las	1	758.029	885.311
	2	757.193	809.891
	7	616.566	766.035
13RGP790585.las	1	779.021	912.5
	2	778.657	817.389
	7	620.705	776.597
13RGP790600.las	1	740.881	824.153
	2	739.852	810.701
	7	565.913	623.882
	18	932.095	940.938
13RGP790615.las	1	742.166	872.336
	2	741.847	801.222
	7	621.366	751.927
13RGP790630.las	1	768.559	851.482
	2	768.035	809.49
	7	615.796	767.503
13RGP790645.las	1	760.542	820.429
	2	759.911	806.273
	7	605.196	759.4
13RGP790660.las	1	764.944	854.799
	2	764.548	818.916
	7	605.021	756.638
13RGP790675.las	1	779.751	865.724
	2	779.524	822.727
	7	606.63	619.03
13RGP790690.las	1	799.262	847.773
	2	799.123	840.978
	7	621.051	796.084
13RGP790705.las	1	785.617	946.225
	2	785.315	841.157
	7	613.074	779.122
13RGP790720.las	1	775.917	884.627
	2	775.455	827.081
	7	617.114	617.114
13RGP790735.las			

DPH-1.4 Report on Elevation by Class for Tiled Data - continued

File	Class	Z Min	Z Max
	1	769.903	834.403
	2	769.488	822.757
	7	627.224	799.101
13RGP790750.las	1	766.239	838.241
	2	765.75	823.693
	7	586.114	756.515
13RGP790765.las	1	785.921	935.395
	2	785.112	824.752
	7	620.535	774.061
13RGP790780.las	1	797.031	844.193
	2	796.916	834.094
	7	773.281	773.281
13RGP790795.las	1	772.606	838.477
	2	772.382	832.433
	7	624.688	774.184
13RGP790810.las	1	777.831	894.028
	2	777.191	831.66
	7	590.157	767.833
	18	1041.781	1041.781
13RGP790825.las	1	775.976	892.971
	2	775.917	837.631
	7	654.146	674.56
13RGP790840.las	1	788.323	938.973
	2	787.885	843.126
	7	647.353	759.16
13RGP790855.las	1	773.225	955.86
	2	772.909	841.045
	7	647.451	761.106
13RGP790870.las	1	742.197	887.408
	2	741.966	844.481
	7	575.638	767.385
	18	973.669	973.669
13RGP790885.las	1	739.594	938.21
	2	739.184	845.522
	7	613.546	768.228
	18	947.958	957.007
13RGP790900.las	1	762.572	988.014

DPH-1.4 Report on Elevation by Class for Tiled Data - continued

File	Class	Z Min	Z Max
	2	762.289	854.974
	7	760.633	760.633
	18	973.841	973.841
13RGP790915.las	1	787.876	937.329
	2	787.765	863.181
	7	664.087	803.444
13RGP790930.las	1	788.178	936.576
	2	787.824	876.205
	7	591.234	761.009
13RGP790945.las	1	818.857	987.777
	2	818.747	877.031
	7	760.762	760.762
	18	1001.377	1001.377
13RGP790960.las	1	831.861	891.421
	2	831.431	884.522
	7	754.404	858.656
13RGP790975.las	1	838.577	891.354
	2	837.999	884.619
	7	651.12	826.745
	18	1036.623	1036.623
13RGP790990.las	1	824.966	986.515
	2	824.435	880.668
	7	757.727	866.448
13RGP805495.las	1	707.789	788.136
	2	707.203	770.829
	7	596.855	602.038
	18	940.259	940.259
13RGP805510.las	1	711.633	875.072
	2	710.992	767.15
	7	601.544	604.769
	18	907.389	915.786
13RGP805525.las	1	710.599	869.458
	2	710.238	778.157
	7	600.19	610.311
13RGP805540.las	1	737.613	864.65
	2	737.327	789.669
	7	598.299	748.365
13RGP805555.las			

DPH-1.4 Report on Elevation by Class for Tiled Data - continued

File	Class	Z Min	Z Max
	1	741.962	867.375
	2	741.372	789.384
	7	605.512	760.143
13RGP805570.las	1	741.895	811.27
	2	741.49	801.585
	7	606.411	611.498
	18	961.72	961.72
13RGP805585.las	1	751.48	898.51
	2	750.84	808.264
	7	586.597	759.022
13RGP805600.las	1	735.37	914.992
	2	734.724	808.101
	7	588.563	758.387
13RGP805615.las	1	735.366	805.965
	2	734.691	794.297
	7	600.479	620.952
13RGP805630.las	1	748.304	902.972
	2	747.947	799.683
	7	604.226	761.439
13RGP805645.las	1	752.719	808.419
	2	752.55	799.604
	7	607.573	764.815
13RGP805660.las	1	762.212	902.381
	2	762.114	814.573
	7	600.828	759.612
13RGP805675.las	1	786.251	843.714
	2	785.671	832.469
	7	603.992	761.325
13RGP805690.las	1	806.446	846.339
	2	806.247	834.253
	7	733.166	769.744
	18	1052.15	1052.15
13RGP805705.las	1	781.486	941.248
	2	781.248	831.49
	7	761.197	788.159
13RGP805720.las	1	765.613	900.371
	2	765.427	814.002

DPH-1.4 Report on Elevation by Class for Tiled Data - continued

File	Class	Z Min	Z Max
	7	600.457	775.669
13RGP805735.las	1	759.586	927.587
	2	759.346	812.151
	7	598.716	771.794
13RGP805750.las	1	761.205	922.876
	2	760.923	819.082
	7	738.685	738.685
13RGP805765.las	1	782.472	888.63
	2	782.128	827.36
	7	744.748	783.587
	18	2124.059	2124.128
13RGP805780.las	1	781.026	955.288
	2	780.737	828.843
	7	596.234	786.907
13RGP805795.las	1	762.505	888.224
	2	762.163	822.296
	7	594.241	749.401
	18	994.768	994.768
13RGP805810.las	1	761.279	954.312
	2	761.075	828.005
	7	590.463	757.917
	18	971.319	1043.441
13RGP805825.las	1	766.489	975.789
	2	766.217	835.16
	7	598.22	807.724
	18	968.124	1008.99
13RGP805840.las	1	773.934	975.592
	2	773.596	838.025
	7	716.997	790.062
	18	958.568	1039.475
13RGP805855.las	1	768.082	977.09
	2	767.637	844.624
	7	713.067	715.793
	18	1019.758	1019.758
13RGP805870.las	1	730.872	937.052
	2	730.653	845.359
	7	541.934	751.087
	18	933.738	957.171

DPH-1.4 Report on Elevation by Class for Tiled Data - continued

File	Class	Z Min	Z Max
13RGP805885.las	1	735.578	893.307
	2	734.444	837.316
	7	540.429	680.18
	18	907.453	961.366
13RGP805900.las	1	762.901	991.967
	2	762.81	848.018
	7	650.793	808.813
	18	987.208	1032.297
13RGP805915.las	1	772.364	973.267
	2	771.512	857.053
	7	593.633	842.888
	18	956.944	991.096
13RGP805930.las	1	777.754	940.561
	2	777.709	862.666
	7	599.567	822.671
13RGP805945.las	1	802.919	953.269
	2	802.464	865.741
	7	644.889	850.037
	18	997.74	1005.158
13RGP805960.las	1	806.673	996.982
	2	806.271	870.223
	7	666.645	845.241
	18	996.628	2255.769
13RGP805975.las	1	807.41	962.791
	2	806.984	872.399
	7	666.133	720.524
13RGP805990.las	1	819.581	942.811
	2	819.223	863.427
	7	659.56	795.077
13RGP820495.las	1	692.521	847.655
	2	692.198	764.428
	7	601.617	737.865
	18	887.306	918.908
13RGP820510.las	1	697.147	848.219
	2	696.809	742.688
	7	549.424	603.918
	18	878.177	878.177
13RGP820525.las	1	704.351	831.014

DPH-1.4 Report on Elevation by Class for Tiled Data - continued

File	Class	Z Min	Z Max
	2	703.999	767.271
	7	566.478	651.075
	18	887.766	892.058
13RGP820540.las	1	721.637	804.807
	2	721.405	774.871
	7	561.509	723.822
	18	931.619	931.619
13RGP820555.las	1	738.269	904.394
	2	737.897	775.502
	7	562.147	759.617
	18	956.1	956.1
13RGP820570.las	1	728.039	872.233
	2	727.797	760.742
	7	560.468	593.288
13RGP820585.las	1	730.588	885.771
	2	730.442	792.188
	7	566.463	744.285
13RGP820600.las	1	726.379	870.678
	2	726.186	776.643
	7	551.769	594.981
	18	929.341	929.341
13RGP820615.las	1	731.969	869.856
	2	731.691	791.664
	7	596.454	750.314
	18	920.158	920.158
13RGP820630.las	1	741.173	893.966
	2	740.322	797.965
	7	573.154	752.995
	18	913.284	953.977
13RGP820645.las	1	755.393	935.492
	2	755.049	802.606
	7	571.514	746.809
	18	930.343	986.968
13RGP820660.las	1	775.794	946.325
	2	776.008	819.289
	7	685.815	789.285
13RGP820675.las	1	789.298	966.949
	2	789.005	826.936

DPH-1.4 Report on Elevation by Class for Tiled Data - continued

File	Class	Z Min	Z Max
	7	605.553	791.943
	18	962.73	962.73
13RGP820690.las	1	779.271	892.245
	2	779.548	824.109
	7	600.787	759.831
	18	2054.621	2054.668
13RGP820705.las	1	774.016	918.856
	2	773.502	824.163
	7	601.789	791.032
13RGP820720.las	1	747.292	938.393
	2	747.241	812.028
	7	597.454	758.689
	18	934.839	950.881
13RGP820735.las	1	747.667	857.279
	2	747.522	801.95
	7	591.628	738.677
	18	2148.007	2148.078
13RGP820750.las	1	763.244	901.187
	2	763.066	818.47
	7	581.592	786.158
	18	1032.184	2093.546
13RGP820765.las	1	794.522	944.645
	2	794.144	827.065
	7	601.295	796.585
13RGP820780.las	1	777.946	949.395
	2	777.565	825.122
	7	605.906	749.665
13RGP820795.las	1	754.297	918.683
	2	754.108	816.41
	7	585.376	755.151
	18	909.696	913.998
13RGP820810.las	1	748.038	952.407
	2	747.721	821.591
	7	544.909	757.132
	18	926.837	926.837
13RGP820825.las	1	754.657	932.338
	2	754.438	825.2
	7	591.571	747.293

DPH-1.4 Report on Elevation by Class for Tiled Data - continued

File	Class	Z Min	Z Max
	18	915.129	952.692
13RGP820840.las	1	770.726	950.401
	2	770.228	835.529
	7	603.477	818.498
	18	2211.263	2211.341
13RGP820855.las	1	762.165	963.877
	2	761.177	839.19
	7	673.002	796.806
13RGP820870.las	1	725.48	968.796
	2	725.036	838.669
	7	552.711	560.751
	18	922.732	973.635
13RGP820885.las	1	730.582	847.495
	2	731.425	834.196
	7	546.707	742.091
13RGP820900.las	1	746.195	900.391
	2	746.056	841.223
	7	566.991	725.546
	18	927.155	2247.246
13RGP820915.las	1	758.573	966.162
	2	758.492	848.453
	7	595.372	732.285
	18	928.086	986.771
13RGP820930.las	1	806.781	955.47
	2	806.43	854.428
	7	697.543	770.359
	18	995.273	1013.404
13RGP820945.las	1	786.416	967.431
	2	785.738	854.76
	7	700.989	814.481
	18	983.411	996.235
13RGP820960.las	1	785.934	973.45
	2	785.749	853.003
	7	718.753	837.429
	18	948.632	993.797
13RGP820975.las	1	800.408	868.896
	2	800.323	863.368
	7	659.022	769.42

DPH-1.4 Report on Elevation by Class for Tiled Data - continued

File	Class	Z Min	Z Max
	18	995.755	1039.239
13RGP820990.las	1	813.14	968.081
	2	813	861.119
	7	638.514	752.258
	18	1027.072	1035.64
13RGP835495.las	1	676.572	868.374
	2	676.371	736.155
	7	501.895	676.209
	18	864.788	909.192
13RGP835510.las	1	682.04	849.416
	2	681.592	725.024
	7	553.519	598.391
	18	881.736	883.182
13RGP835525.las	1	696.871	886.433
	2	696.415	743.29
	7	592.117	684.393
	18	905.656	905.656
13RGP835540.las	1	713.556	868.67
	2	713.196	762.991
	7	550.486	596.07
13RGP835555.las	1	733.657	907.905
	2	733.215	772.824
	7	581.406	700.937
	18	911.991	914.782
13RGP835570.las	1	722.113	845.859
	2	721.472	770.425
	7	551.95	653.427
	18	915.686	921.186
13RGP835585.las	1	717.474	894.074
	2	717.045	768.869
	7	550.598	596.886
	18	897.939	913.575
13RGP835600.las	1	721.963	890.094
	2	721.585	775.306
	7	568.779	717.144
	18	894.332	898.596
13RGP835615.las	1	727.285	871.41
	2	726.614	783.066

DPH-1.4 Report on Elevation by Class for Tiled Data - continued

File	Class	Z Min	Z Max
	7	545.69	753.431
13RGP835630.las	1	745.476	892.674
	2	745.052	797.333
	7	587.873	753.196
13RGP835645.las	1	785.126	914.738
	2	784.745	805.719
	7	587.767	788.43
13RGP835660.las	1	772.448	890.456
	2	772.491	809.925
	7	585.184	785.473
	18	2153.713	2153.75
13RGP835675.las	1	766.12	878.118
	2	765.535	814.09
	7	595.033	788.186
13RGP835690.las	1	761.95	846.723
	2	761.093	802.412
	7	594.816	763.173
	18	943.298	943.298
13RGP835705.las	1	774.536	873.39
	2	774.333	814.477
	7	582.657	788.857
	18	2100.316	2100.358
13RGP835720.las	1	739.69	907.777
	2	739.383	803.379
	7	590.856	767.589
13RGP835735.las	1	741.731	886.358
	2	741.854	801.53
	7	586.447	778.842
13RGP835750.las	1	780.181	878.384
	2	779.849	816.385
	7	578.37	770.083
13RGP835765.las	1	785.887	938.235
	2	785.051	823.749
	7	665.302	791.71
13RGP835780.las	1	771.749	920.254
	2	771.388	821.053
	7	585.876	800.287

DPH-1.4 Report on Elevation by Class for Tiled Data - continued

File	Class	Z Min	Z Max
13RGP835795.las	1	764.548	876.543
	2	764.194	822.634
	7	585.104	799.988
	18	1036.539	1037.758
13RGP835810.las	1	740.288	901.005
	2	739.92	809.976
	7	555.893	734.654
	18	915.651	915.651
13RGP835825.las	1	736.886	884.861
	2	736.668	819.769
	7	569.951	736.874
	18	899.165	2120.006
13RGP835840.las	1	743.997	905.766
	2	743.498	829.718
	7	573.006	724.423
13RGP835855.las	1	737.525	937.856
	2	737.154	835.793
	7	636.682	743.977
13RGP835870.las	1	720.692	836.906
	2	719.756	834.526
	18	919.706	919.706
13RGP835885.las	1	730.639	861.883
	2	730.462	835.313
	7	717.443	717.681
	18	990.902	990.902
13RGP835900.las	1	756.148	870.431
	2	755.673	843.168
	7	588.018	717.411
	18	983.001	1030.12
13RGP835915.las	1	774.259	934.112
	2	773.888	845.905
	7	639.052	721.289
	18	999.781	1009.56
13RGP835930.las	1	786.67	948.584
	2	786.528	851.057
	7	622.614	695.756
13RGP835945.las	1	773.879	950.722
	2	773.711	852.487

DPH-1.4 Report on Elevation by Class for Tiled Data - continued

File	Class	Z Min	Z Max
	7	718.902	720.318
	18	954.877	954.877
13RGP835960.las	1	783.353	901.763
	2	783.227	855.408
	7	667.7	765.244
13RGP835975.las	1	806.093	867.415
	2	805.694	863.837
	18	1045.947	1045.947
13RGP835990.las	1	825.52	878.22
	2	825.039	866.816
	7	717.39	721.378
13RGP850495.las	1	665.046	799.558
	2	664.595	716.787
	7	487.926	655.52
	18	834.598	882.986
13RGP850510.las	1	681.025	755.333
	2	680.859	734.978
	7	585.338	649.221
	18	871.241	871.241
13RGP850525.las	1	687.398	850.87
	2	686.877	740.116
	7	511.016	624.029
	18	860.494	860.494
13RGP850540.las	1	704.769	821.405
	2	704.511	742.126
	7	517.616	629.092
	18	903.206	911.958
13RGP850555.las	1	716.688	877.757
	2	716.216	769.021
	7	537.946	710.05
	18	882.032	901.162
13RGP850570.las	1	714.061	865.084
	2	713.628	769.498
	7	582.639	758.645
	18	903.055	903.055
13RGP850585.las	1	709.849	787.975
	2	708.731	735.882
	7	583.372	706.035

DPH-1.4 Report on Elevation by Class for Tiled Data - continued

File	Class	Z Min	Z Max
	18	882.981	882.981
13RGP850600.las	1	715.029	861.838
	2	714.308	748.873
	7	582.664	712.111
13RGP850615.las	1	726.413	860.116
	2	726.268	784.009
	7	583.785	737.292
13RGP850630.las	1	745.419	901.819
	2	745.152	791.364
	7	581.309	764.075
13RGP850645.las	1	751.854	915.625
	2	751.377	799.338
	7	581.185	742.611
13RGP850660.las	1	756.891	843.743
	2	756.441	794.759
	7	582.988	743.165
13RGP850675.las	1	747.195	892.041
	2	746.997	791.562
	7	584.912	747.355
13RGP850690.las	1	746.48	913.377
	2	746.355	797.576
	7	580.333	735.873
13RGP850705.las	1	755.773	889.205
	2	755.501	805.047
	7	563.825	776.813
13RGP850720.las	1	729.963	825.185
	2	729.772	791.324
	7	664.755	764.734
13RGP850735.las	1	738.198	889.456
	2	737.987	795.393
	7	582.495	747.241
	18	926.561	926.561
13RGP850750.las	1	774.574	921.337
	2	774.49	814.745
	7	582.665	786.118
13RGP850765.las	1	784.294	943.035

DPH-1.4 Report on Elevation by Class for Tiled Data - continued

File	Class	Z Min	Z Max
	2	784.032	817.19
	7	764.935	764.935
13RGP850780.las	1	752.106	920.781
	2	751.987	812.754
	7	579.696	801.808
13RGP850795.las	1	738.108	891.74
	2	737.654	813.532
	7	569.682	767.38
13RGP850810.las	1	746.06	924.268
	2	745.921	808.735
	7	576.858	734.913
	18	928.599	2104.692
13RGP850825.las	1	727.948	904.813
	2	727.709	802.911
	7	542.363	745.911
	18	899.306	971.699
13RGP850840.las	1	724.095	890.146
	2	723.631	824.789
	7	698.137	698.137
	18	935.484	935.484
13RGP850855.las	1	715.469	959.274
	2	714.723	824.897
	7	553.257	614.49
13RGP850870.las	1	714.929	815.303
	2	714.637	815.307
	7	551.552	647.598
13RGP850885.las	1	732.887	845.66
	2	732.807	833.498
	7	548.538	699.679
13RGP850900.las	1	770.807	889.355
	2	770.554	838.437
	7	695.885	696.895
13RGP850915.las	1	757.974	939.987
	2	757.234	836.408
	7	578.27	828.986
13RGP850930.las	1	760.41	848.774
	2	759.888	841.973

DPH-1.4 Report on Elevation by Class for Tiled Data - continued

File	Class	Z Min	Z Max
	7	697.617	697.907
13RGP850945.las	1	764.604	849.61
	2	764.529	841.545
	7	687.223	698.566
	18	870.577	891.917
13RGP850960.las	1	787.897	990.101
	2	787.663	850.789
	7	688.331	701.374
	18	853.375	1000.239
13RGP850975.las	1	803.53	953.089
	2	802.94	858.665
	7	687.428	705.559
	18	863.284	1065.786
13RGP850990.las	1	806.655	925.144
	2	806.23	858.15
	7	686.607	689.567
	18	836.128	922.189
13RGP865495.las	1	652.704	814.501
	2	652.325	707.546
	7	576.414	685.757
	17	660.322	660.816
	18	671.687	850.516
13RGP865510.las	1	654.353	833.114
	2	653.758	713.152
	7	531.052	664.773
	17	660.322	660.549
	18	671.656	852.037
13RGP865525.las	1	659.69	787.393
	2	659.491	736.468
	7	580.733	701.839
	18	706.536	863.353
13RGP865540.las	1	690.625	848.108
	2	690.525	736.883
	7	577.61	729.396
	18	700.968	931.816
13RGP865555.las	1	691.072	815.4
	2	691.006	751.448
	7	577.121	712.159
	18	715.167	881.958

DPH-1.4 Report on Elevation by Class for Tiled Data - continued

File	Class	Z Min	Z Max
13RGP865570.las	1	701.022	842.981
	2	700.618	754.498
	7	580.854	725.297
	18	711.481	896.377
13RGP865585.las	1	705.181	840.445
	2	705.308	762.28
	7	577.189	735.958
	18	876.897	876.897
13RGP865600.las	1	714.58	783.612
	2	714.171	772.431
	7	580.707	721.272
13RGP865615.las	1	725.794	897.968
	2	725.634	774.84
	7	583.197	737.34
13RGP865630.las	1	740.176	906.603
	2	740.069	789.158
	7	578.073	739.57
13RGP865645.las	1	744.008	899.213
	2	743.694	789.087
	7	582.538	757.816
13RGP865660.las	1	733.33	907.25
	2	732.816	782.328
	7	580.146	762.303
	18	865.226	933.488
13RGP865675.las	1	733.322	864.733
	2	733.306	778.498
	7	578.29	769.107
	18	858.093	966.057
13RGP865690.las	1	736.653	911.954
	2	736.574	783.205
	7	586.621	760.756
	18	805.072	951.745
13RGP865705.las	1	746.047	866.94
	2	745.784	790.213
	7	577.833	773.133
	18	834.795	977.639
13RGP865720.las	1	723.63	887.04
	2	723.187	779.103

DPH-1.4 Report on Elevation by Class for Tiled Data - continued

File	Class	Z Min	Z Max
	7	559.8	764.79
	18	755.229	2068.02
13RGP865735.las	1	735.92	881.244
	2	735.263	795.156
	7	576.345	770.179
	18	767.406	980.17
13RGP865750.las	1	745.987	879.154
	2	745.828	801.825
	7	577.653	778.202
	18	869.744	996.217
13RGP865765.las	1	777.695	898.067
	2	777.061	811.323
	7	586.055	793.956
	18	809.876	1000.074
13RGP865780.las	1	743.103	827.553
	2	742.658	808.969
	7	578.298	793.204
	18	802.062	997.637
13RGP865795.las	1	727.713	909.957
	2	727.526	803.88
	7	503.908	787.082
	18	836.333	985.122
13RGP865810.las	1	721.564	875.761
	2	721.253	802.174
	7	493.71	786.872
	18	812.379	976.605
13RGP865825.las	1	726.47	822.663
	2	726.121	806.808
	7	571.514	795.041
	18	811.853	998.735
13RGP865840.las	1	713.894	849.529
	2	713.277	812.696
	7	480.242	690.816
	18	726.918	968.228
13RGP865855.las	1	707.415	825.474
	2	706.931	791.941
	7	468.662	783.425
	18	770.749	981.175
13RGP865870.las			

DPH-1.4 Report on Elevation by Class for Tiled Data - continued

File	Class	Z Min	Z Max
	1	719.042	830.53
	2	717.684	802.023
	7	483.687	786.354
	18	743.355	980.6
13RGP865885.las	1	740.366	969.457
	2	739.65	826.326
	7	583.062	818.64
	18	820.643	1007.376
13RGP865900.las	1	740.47	955.075
	2	740.301	832.7
	7	546.959	818.774
	18	783.537	1004.635
13RGP865915.las	1	740.617	935.295
	2	740.071	832.451
	7	519.211	814.102
	18	779.802	999.009
13RGP865930.las	1	752.369	894.794
	2	751.78	827.781
	7	525.73	796.346
	18	803.85	997.393
13RGP865945.las	1	763.724	917.296
	2	763.395	833.483
	7	551.398	811.101
	18	788.611	1013.748
13RGP865960.las	1	776.305	916.952
	2	776.259	850.736
	7	660.563	835.568
	18	835.583	1013.822
13RGP865975.las	1	793.14	976.851
	2	793.102	855.865
	7	627.073	841.084
	18	846.539	1022.46
13RGP865990.las	1	787.716	952.761
	2	787.515	858.001
	7	610.495	837.401
	18	825.158	2296.983
13RGP880495.las	1	645.497	815.329
	2	645.477	702.382
	7	503.271	688.598

DPH-1.4 Report on Elevation by Class for Tiled Data - continued

File	Class	Z Min	Z Max
	18	650.282	875.918
13RGP880510.las	1	655.717	823.747
	2	655.477	726.42
	7	453.127	720.368
	18	708.343	907.452
13RGP880525.las	1	661.487	769.358
	2	661.447	715.614
	7	456.169	686.762
	18	687.051	886.623
13RGP880540.las	1	678.506	852.14
	2	678.192	730.885
	7	518.563	702.102
	18	708.101	896.938
13RGP880555.las	1	689.172	834.207
	2	689.11	742.102
	7	571.18	715.885
	18	713.95	910.573
13RGP880570.las	1	696.624	860.311
	2	696.3	757.186
	7	575.315	753.956
	18	706.269	910.213
13RGP880585.las	1	708.33	860.432
	2	708.175	764.602
	7	576.432	759.613
	18	729.773	914.741
13RGP880600.las	1	723.363	897.518
	2	730.952	775.564
	7	639.894	768.048
	18	747.408	921.305
13RGP880615.las	1	744.855	881.889
	2	744.48	785.155
	7	571.585	776.875
	18	767.522	929.321
13RGP880630.las	1	731.436	886.53
	2	756.739	788.88
	7	660.503	770.039
	18	778.902	2372.659
13RGP880645.las	1	728.549	881.187

DPH-1.4 Report on Elevation by Class for Tiled Data - continued

File	Class	Z Min	Z Max
	2	729.653	785.585
	7	568.853	770.429
	18	754.988	2368.21
13RGP880660.las	1	720.812	857.742
	2	720.52	769.114
	7	501.358	761.999
	18	739.164	2334.078
13RGP880675.las	1	724.041	869.416
	2	725.179	771.907
	7	572.714	761.529
	18	747.551	2221.875
13RGP880690.las	1	726.839	866.031
	2	726.589	783.933
	7	510.17	758.23
	18	762.346	2369.174
13RGP880705.las	1	738.966	851.689
	2	738.97	785.902
	7	571.101	776.386
	18	763.232	971.269
13RGP880720.las	1	716.584	784.588
	2	716.256	779.205
	7	555.919	758.985
	18	749.653	993.085
13RGP880735.las	1	717.128	827.056
	2	717.024	784.392
	7	523.2	766.986
	18	777.941	974.457
13RGP880750.las	1	724.268	846.303
	2	723.818	794.604
	7	528.281	774.881
	18	794.135	986.8
13RGP995480.las	1	1372.824	1484.822
	2	1372.728	1484.832
13RGP995495.las	1	1339.166	1499.239
	2	1339.038	1499.264
13RGP995510.las	1	1316.58	1514.747
	2	1315.985	1513.456
13RGP995525.las			

DPH-1.4 Report on Elevation by Class for Tiled Data - continued

File	Class	Z Min	Z Max
	1	1312.783	1541.051
	2	1312.241	1539.506
	7	1335.06	1336.63
13RGP995540.las	1	1273.181	1527.347
	2	1272.53	1525.59
	7	1498.512	1498.512
13RGP995555.las	1	1266.76	1372.97
	2	1265.612	1372.963
13RGP995570.las	1	1242.777	1358.557
	2	1242.262	1358.844
13RGP995585.las	1	1224.048	1273.955
	2	1223.442	1273.539
13RGP995600.las	1	1225.873	1242.811
	2	1225.288	1241.306
13RGP995615.las	1	1237.778	1275.287
	2	1239.142	1273.78
13RGP995630.las	1	1262.128	1354.781
	2	1262.091	1354.718
	7	1312.645	1316.76
13RGP995645.las	1	1295.224	1484.209
	2	1294.117	1480.821
	7	1303.537	1422.999
13RGP995660.las	1	1326.215	1482.688
	2	1325.182	1479.16
	7	1382.679	1401.177
13RGP995675.las	1	1336.404	1439.648
	2	1335.146	1436.735
13RGP995690.las	1	1315.967	1427.697
	2	1315.77	1424.55
13RGP995705.las	1	1295.454	1423.913
	2	1295.592	1420.74
	7	1307.866	1313.299
13RGP995720.las	1	1292.442	1377.839
	2	1293.114	1374.379
	7	1319.687	1331.023

DPH-1.4 Report on Elevation by Class for Tiled Data - continued

File	Class	Z Min	Z Max
13RGP995735.las	1	1301.157	1443.632
	2	1300.181	1440.734
	7	1304.165	1332.662
13RGP995750.las	1	1272.765	1374.624
	2	1272.411	1372.008
	7	1317.934	1329.85
13RGP995765.las	1	1267.301	1353.66
	2	1266.766	1350.784
13RGP995780.las	1	1232.868	1322.833
	2	1232.356	1319.992
13RGP995795.las	1	1213.243	1288.029
	2	1213.102	1287.119
	7	1168.664	1168.664
13RGP995810.las	1	1187.802	1223.292
	2	1187.627	1222.088
	7	1157.702	1157.702
13RGP995825.las	1	1174.674	1200.16
	2	1174.579	1198.878
	7	1079.092	1125.796
13RGP995840.las	1	1186.158	1326.822
	2	1186.083	1271.975
	7	1031.273	1031.273
	18	2581.006	2584.87
13RGP995855.las	1	1219.809	1402.223
	2	1219.077	1401.128
	18	2582.216	2585.546
13RGP995870.las	1	1151.094	1382.745
	2	1150.615	1381.007
	7	1178.049	1186.537
13RGP995885.las	1	1104.672	1213.468
	2	1104.287	1213.715
	18	1341.275	1341.275
13RGP995900.las	1	1074.846	1109.77
	2	1074.592	1108.763
	7	907.335	907.335
13RGP995915.las	1	1072.106	1112.592

DPH-1.4 Report on Elevation by Class for Tiled Data - continued

File	Class	Z Min	Z Max
	2	1071.412	1111.769
13RGP995930.las	1	1052.788	1103.371
	2	1052.645	1102.299
13RGP995945.las	1	1034.678	1067.435
	2	1034.543	1065.614
	7	830.413	997.938
13RGP995960.las	1	1016.567	1053.534
	2	1016.463	1045.582
	7	829.8	992.138
13RGP995975.las	1	1016.602	1053.028
	2	1016.483	1052.761
	7	829.828	996.089
13RGP995990.las	1	1041.127	1127.836
	2	1040.94	1128.417
	7	988.017	988.017
	18	1282.68	1282.68
13RGQ010005.las	1	1070.606	1138.237
	2	1070.447	1137.102
13RGQ010020.las	1	1044.522	1101.195
	2	1044.398	1100.278
	7	828.683	985.977
13RGQ010035.las	1	1030.22	1067.862
	2	1030.038	1061.425
	7	832.281	990.28
13RGQ010050.las	1	1007.463	1151.649
	2	1007.257	1053.184
	7	980.109	987.941
13RGQ010065.las	1	989.793	1088.09
	2	989.616	1014.98
	7	966.485	984.14
13RGQ010080.las	1	973.481	1071.988
	2	973.21	996.152
13RGQ010095.las	1	957.225	1065.683
	2	957.032	975.284
	7	818.574	902.525
13RGQ010110.las			

DPH-1.4 Report on Elevation by Class for Tiled Data - continued

File	Class	Z Min	Z Max
	1	940.565	970.755
	2	940.418	959.238
	7	816.149	904.617
13RGQ010125.las	1	926.002	989.834
	2	925.819	943.117
	7	759.69	818.822
13RGQ010140.las	1	913.023	964.893
	2	912.835	929.163
	7	829.988	829.988
13RGQ010155.las	1	902.23	1004.42
	2	901.715	924.127
	7	818.652	834.967
13RGQ010170.las	1	901.457	1000.658
	2	901.565	922.989
	7	820.073	831.496
	17	921.222	921.67
	18	1076.474	1087.087
13RGQ010185.las	1	901.772	948.755
	2	901.57	920.533
	7	816.902	897.12
13RGQ010200.las	1	898.539	939.115
	2	898.363	912.428
	7	812.586	825.842
	17	907.372	907.802
13RGQ010215.las	1	889.993	919.41
	2	889.657	906.977
	7	820.9	826.332
13RGQ010230.las	1	882.246	963.343
	2	882.082	895.451
	7	820.06	832.384
13RGQ010245.las	1	875.91	955.657
	2	875.338	886.409
	7	817.459	832.775
	17	881.915	882.178
13RGQ010260.las	1	872.251	896.197
	2	872.017	882.201
	7	823.468	830.401
13RGQ010275.las			

DPH-1.4 Report on Elevation by Class for Tiled Data - continued

File	Class	Z Min	Z Max
	1	870.71	953.476
	2	870.017	887.398
	7	817.748	820.331
	18	1034.698	1034.698
13RGQ010290.las	1	857.946	997.023
	2	857.613	886.927
	7	815.631	817.311
	17	867.986	868.478
13RGQ010305.las	1	844.953	880.042
	2	844.834	875.909
	17	854.577	855.245
13RGQ010320.las	1	837.655	878.257
	2	837.601	867.288
	17	848.315	848.831
13RGQ010335.las	1	829.965	863.814
	2	829.68	861.403
13RGQ010350.las	1	822.496	909.901
	2	822.087	837.221
	7	641.324	641.324
	17	826.095	827.252
	18	981.023	981.073
13RGQ010365.las	1	817.601	849.785
	2	818.015	850.07
	7	731.875	731.875
13RGQ010380.las	1	811.13	834.94
	2	810.638	824.261
13RGQ010395.las	1	807.009	826.706
	2	806.865	823.97
	7	655.277	656.836
13RGQ010410.las	1	806.115	818.224
	2	806.005	817.458
	7	634.054	634.054
13RGQ010425.las	1	804.949	937.727
	2	804.77	822.21
13RGQ010440.las	1	795.589	812.597
	2	795.494	810.315
	7	714.906	714.906

DPH-1.4 Report on Elevation by Class for Tiled Data - continued

File	Class	Z Min	Z Max
13RGQ010455.las	1	789.876	799.715
	2	789.663	797.567
13RGQ010470.las	1	783.731	797.568
	2	783.653	796.431
13RGQ010485.las	1	776.925	795.301
	2	776.834	794.531
13RGQ010500.las	1	768.505	781.361
	2	768.287	779.321
	18	973.466	973.592
13RGQ010515.las	1	766.244	775.684
	2	766.098	773.403
13RGQ010530.las	1	759.023	776.268
	2	758.778	768.823
13RGQ010545.las	1	756.558	764.7
	2	756.347	763.255
	7	633.925	633.925
13RGQ010560.las	1	753.866	762.337
	2	753.652	761.103
	7	565.342	565.342
13RGQ010575.las	1	742.418	763.216
	2	741.821	758.286
13RGQ010590.las	1	742.378	754.441
	2	741.834	752.431
	7	597.652	598.967
13RGQ010605.las	1	739.986	751.313
	2	739.369	749.944
13RGQ010620.las	1	740.456	750.493
	2	740.003	747.628
13RGQ010635.las	1	732.311	750.756
	2	732.281	750.776
	17	746.513	747.002
	20	744.148	745.835
13RGQ010650.las	1	732.349	749.436
	2	732.24	746.839
	17	741.646	742.398

DPH-1.4 Report on Elevation by Class for Tiled Data - continued

File	Class	Z Min	Z Max
13RGQ010665.las	1	733.574	749.105
	2	733.43	743.951
13RGQ010680.las	1	739.473	748.926
	2	739.325	747.19
	7	722.893	722.893
13RGQ010695.las	1	741.928	755.99
	2	742.124	749.552
13RGQ010710.las	1	742.291	756.842
	2	742.105	752.578
13RGQ010725.las	1	750.297	774.861
	2	750.13	765.818
13RGQ010740.las	1	760.138	777.208
	2	759.812	771.84
	7	652.945	685.491
13RGQ010755.las	1	764.768	772.128
	2	764.652	770.948
	7	567.002	567.002
13RGQ025005.las	1	1039.506	1140.591
	2	1039.341	1117.666
	7	922.005	922.005
	18	1266.225	1271.384
13RGQ025020.las	1	1044.721	1112.437
	2	1044.533	1110.39
	7	972.335	1022.952
13RGQ025035.las	1	1020.079	1053.465
	2	1019.806	1049.963
	7	818.137	1031.868
13RGQ025050.las	1	1002.822	1034.787
	2	1002.266	1031.309
13RGQ025065.las	1	986.106	1019.519
	2	985.947	1007.959
	7	814.956	968.638
13RGQ025080.las	1	968.929	1003.38
	2	968.652	990.644
	7	811.944	816.337
13RGQ025095.las			

DPH-1.4 Report on Elevation by Class for Tiled Data - continued

File	Class	Z Min	Z Max
	1	953.335	1033.686
	2	953.112	974.053
	7	811.918	820.59
13RGQ025110.las	1	936.571	986.026
	2	936.389	959.511
	7	817.267	917.102
13RGQ025125.las	1	920.793	954.318
	2	920.644	942.181
	7	816.622	816.622
13RGQ025140.las	1	911.987	1056.864
	2	911.779	926.504
	7	815.871	815.871
13RGQ025155.las	1	902.119	933.615
	2	901.884	921.86
	7	816.405	816.405
13RGQ025170.las	1	893.17	927.217
	2	892.963	913.744
	7	709.912	819.093
	18	1067.965	1067.965
13RGQ025185.las	1	891.145	923.71
	2	890.867	909.75
	7	816.259	890.581
	17	894.444	898.567
13RGQ025200.las	1	890.285	930.736
	2	890.132	909.698
	7	810.827	810.827
	17	906.697	908.181
13RGQ025215.las	1	882.191	914.146
	2	882.018	899.377
13RGQ025230.las	1	880.698	978.493
	2	880.698	891.94
	7	820.706	820.706
	18	1053.969	1053.969
13RGQ025245.las	1	873.139	969.753
	2	872.76	882.597
	7	819.257	819.465
13RGQ025260.las	1	867.409	954.207

DPH-1.4 Report on Elevation by Class for Tiled Data - continued

File	Class	Z Min	Z Max
	2	867.623	878.789
	17	869.918	870.159
13RGQ025275.las	1	869.528	970.474
	2	869.276	888.125
	7	680.655	818.441
13RGQ025290.las	1	853.864	948.214
	2	853.645	875.921
	7	711.324	849.561
13RGQ025305.las	1	844.919	872.913
	2	844.701	871.559
13RGQ025320.las	1	836.89	865.91
	2	836.777	864.546
13RGQ025335.las	1	832.586	943.091
	2	832.46	861.507
	9	838.621	838.913
	18	1032.083	1032.083
	20	838.564	839.087
13RGQ025350.las	1	827.703	878.314
	2	827.626	870.876
	7	680.738	695.15
13RGQ025365.las	1	818.148	866.921
	2	817.95	866.404
	7	632.187	632.187
13RGQ025380.las	1	811.729	841.591
	2	811.604	841.509
	7	619.806	636.112
13RGQ025395.las	1	804.165	820.362
	2	803.999	820.241
13RGQ025410.las	1	798.534	911.261
	2	798.388	819.72
	7	589.23	681.702
13RGQ025425.las	1	799.323	817.5
	2	799.095	817.422
	7	653.629	752.394
	18	981.091	994.641
13RGQ025440.las	1	793.856	805.732

DPH-1.4 Report on Elevation by Class for Tiled Data - continued

File	Class	Z Min	Z Max
	2	793.595	804.866
	7	589.688	623.105
	18	959.969	959.969
13RGQ025455.las	1	792.744	934.99
	2	792.539	798.919
	7	612.887	687.748
13RGQ025470.las	1	780.172	899.403
	2	780.038	799.051
13RGQ025485.las	1	769.657	791.774
	2	769.202	790.098
13RGQ025500.las	1	761.527	781.337
	2	761.355	779.888
13RGQ025515.las	1	755.226	891.127
	2	756.68	769.39
	18	2527.633	2559.879
13RGQ025530.las	1	751.749	907.809
	2	753.057	767.73
	18	906.829	2562.246
13RGQ025545.las	1	751.313	760.323
	2	751.253	759.042
	18	2554.674	2560.099
13RGQ025560.las	1	747.813	758.196
	2	746.501	756.678
13RGQ025575.las	1	742.319	757.365
	2	741.834	755.777
	7	606.68	606.68
13RGQ025590.las	1	737.943	751.665
	2	737.786	750.907
	9	737.761	738.029
	20	737.795	737.969
13RGQ025605.las	1	737.782	749.625
	2	737.795	745.357
	9	737.744	738.012
	20	737.81	737.95
13RGQ025620.las	1	737.441	751.69
	2	737.173	744.741

DPH-1.4 Report on Elevation by Class for Tiled Data - continued

File	Class	Z Min	Z Max
	7	652.664	652.664
13RGQ025635.las	1	731.602	751.104
	2	731.474	743.999
13RGQ025650.las	1	731.62	748.787
	2	731.542	747.84
	7	581.216	581.216
13RGQ025665.las	1	738.619	750.619
	2	736.435	744.18
	7	558.891	592.495
13RGQ025680.las	1	738.724	758.538
	2	740.256	745.247
	7	624.211	627.224
	17	743.026	743.334
13RGQ025695.las	1	739.09	785.404
	2	738.846	747.847
	7	581.679	581.679
	18	940.37	940.491
13RGQ025710.las	1	741.901	758.474
	2	741.426	754.358
	7	604.07	621.572
13RGQ025725.las	1	750.448	778.111
	2	750.745	770.38
13RGQ025740.las	1	756.684	778.216
	2	756.948	770.871
13RGQ025755.las	1	762.982	770.415
	2	762.792	769.079
13RGQ040005.las	1	1020.357	1092.284
	2	1020.268	1058.814
	7	816.958	1012.013
13RGQ040020.las	1	1023.87	1105.199
	2	1023.775	1082.435
	7	943.063	973.397
13RGQ040035.las	1	1014.822	1072.709
	2	1014.722	1073.024
	7	885.408	885.408
13RGQ040050.las			

DPH-1.4 Report on Elevation by Class for Tiled Data - continued

File	Class	Z Min	Z Max
	1	995.46	1045.699
	2	995.325	1020.02
	7	813.434	978.972
13RGQ040065.las	1	978.753	1131.472
	2	978.591	1002.457
	7	814.556	969.823
13RGQ040080.las	1	962.845	1033.69
	2	962.582	986.424
	7	813.865	816.339
13RGQ040095.las	1	950.236	1076.488
	2	949.994	968.942
	7	814.438	815.792
13RGQ040110.las	1	934.796	1021.5
	2	934.624	956.143
	7	812.421	814.678
13RGQ040125.las	1	918.955	1072.16
	2	918.63	940.155
	7	813.38	853.685
13RGQ040140.las	1	918.648	1052.145
	2	918.414	950.768
	7	812.568	813.509
13RGQ040155.las	1	913.56	1031.147
	2	913.278	950.7
	7	815.47	816.887
13RGQ040170.las	1	899.947	974.029
	2	899.846	927.049
	7	815.674	816.009
13RGQ040185.las	1	884.73	1036.495
	2	884.62	911.431
	17	893.689	894.017
13RGQ040200.las	1	882.432	1018.048
	2	882.09	906.747
	7	814.046	817.32
	17	893.305	893.705
13RGQ040215.las	1	884.198	923.696
	2	883.993	895.516
	7	815.04	816.872

DPH-1.4 Report on Elevation by Class for Tiled Data - continued

File	Class	Z Min	Z Max
	17	892.672	892.808
13RGQ040230.las	1	876.6	949.144
	2	876.037	889.245
	7	706.807	815.998
	18	2299.368	2299.383
13RGQ040245.las	1	870.672	950.276
	2	870.298	882.894
	7	814.152	816.531
13RGQ040260.las	1	861.229	947.888
	2	860.881	877.645
	7	715.248	816.271
13RGQ040275.las	1	860.793	969.688
	2	860.521	883.779
	7	714.702	816.743
13RGQ040290.las	1	860.541	897.269
	2	860.419	883.864
	7	811.946	817.358
	18	1049.102	1049.102
13RGQ040305.las	1	848.498	919.53
	2	848.129	866.687
	7	703.111	846.088
	9	855.849	856.135
	20	855.829	856.328
13RGQ040320.las	1	849.902	903.554
	2	849.451	884.033
	7	811.798	815.636
13RGQ040335.las	1	847.95	970.552
	2	847.767	882.212
	7	811.793	813.633
	18	1031.166	1031.166
13RGQ040350.las	1	849.494	947.244
	2	849.307	886.573
	7	812.958	844.743
	18	1070.901	1070.901
13RGQ040365.las	1	827.737	943.756
	2	826.234	872.77
	7	658.842	693.96
	18	1030.142	1030.142

DPH-1.4 Report on Elevation by Class for Tiled Data - continued

File	Class	Z Min	Z Max
13RGQ040380.las	1	813.321	832.988
	2	811.886	831.219
	18	1026.956	1026.956
13RGQ040395.las	1	801.232	816.992
	2	800.743	815.648
13RGQ040410.las	1	795.053	807.824
	2	794.834	804.137
	7	577.427	589.823
13RGQ040425.las	1	792.092	804.104
	2	791.907	802.376
	7	584.582	662.246
13RGQ040440.las	1	786.111	803.723
	2	785.852	801.689
	7	699.153	706.352
	18	967.66	984.842
13RGQ040455.las	1	781.98	798.848
	2	781.7	797.57
	7	653.753	653.753
13RGQ040470.las	1	772.649	796.398
	2	772.493	796.186
13RGQ040485.las	1	765.338	782.656
	2	765.282	781.635
13RGQ040500.las	1	758.514	772.459
	2	758.252	769.728
	7	615.954	615.954
13RGQ040515.las	1	752.239	763.567
	2	752.176	761.552
	7	656.723	663.436
13RGQ040530.las	1	749.218	903.785
	2	748.955	756.777
	18	903.274	958.927
13RGQ040545.las	1	747.611	755.343
	2	747.476	753.37
13RGQ040560.las	1	743.956	756.568
	2	744.625	751.797
13RGQ040575.las			

DPH-1.4 Report on Elevation by Class for Tiled Data - continued

File	Class	Z Min	Z Max
	1	741.485	752.161
	2	741.494	748.895
13RGQ040590.las	1	737.286	751.932
	2	737.133	743.641
	9	737.727	738.028
	20	737.79	737.954
13RGQ040605.las	1	735.137	922.186
	2	735.085	745.5
	9	737.751	738.013
	18	899.955	2347.87
	20	737.761	738.032
13RGQ040620.las	1	730.141	750.978
	2	730.023	746.16
	9	737.775	738.029
	20	737.8	738.018
13RGQ040635.las	1	730.868	748.356
	2	730.46	741.144
	7	632.52	645.422
13RGQ040650.las	1	738.971	749.076
	2	738.924	742.366
	17	741.185	741.535
	18	2551.406	2553.047
13RGQ040665.las	1	738.802	750.402
	2	738.319	744.332
13RGQ040680.las	1	738.671	757.893
	2	738.584	745.03
	7	639.693	645.665
13RGQ040695.las	1	741.928	757.634
	2	741.627	752.593
13RGQ040710.las	1	745.79	759.857
	2	745.687	759.196
13RGQ040725.las	1	753.935	776.21
	2	753.76	769.376
13RGQ040740.las	1	759.264	775.081
	2	758.712	770.339
	7	629.572	629.572
13RGQ040755.las			

DPH-1.4 Report on Elevation by Class for Tiled Data - continued

File	Class	Z Min	Z Max
	1	758.556	768.558
	2	758.435	765.724
	7	677.955	677.955
13RGQ055005.las	1	992.549	1034.78
	2	992.372	1023.84
	7	974.005	987.57
13RGQ055020.las	1	1002.678	1080.91
	2	1002.501	1079.329
	7	970.181	1016.625
13RGQ055035.las	1	1009.184	1078.806
	2	1008.547	1077.2
	7	812.687	989.457
13RGQ055050.las	1	985.313	1071.01
	2	985.185	1021.866
	7	813.252	972.163
13RGQ055065.las	1	970.432	1069.797
	2	970.272	995.455
	7	935.766	935.766
	18	2290.814	2290.864
13RGQ055080.las	1	955.695	1030.141
	2	955.561	978.797
	7	813.826	815.292
13RGQ055095.las	1	942.622	1066.268
	2	942.473	962.685
	7	810.169	921.373
13RGQ055110.las	1	933.598	1004.63
	2	933.364	952.747
	7	807.034	814.36
13RGQ055125.las	1	930.68	1012.072
	2	930.45	956.255
	7	809.109	813.091
13RGQ055140.las	1	938.311	1015.575
	2	938.129	981.457
	7	808.42	812.859
13RGQ055155.las	1	926.353	1008.849
	2	926.164	979.546
	7	808.165	818.291

DPH-1.4 Report on Elevation by Class for Tiled Data - continued

File	Class	Z Min	Z Max
13RGQ055170.las	1	911.439	988.034
	2	910.787	937.417
	7	815.276	899.716
13RGQ055185.las	1	894.633	977.699
	2	894.302	916.195
	7	813.453	816.758
	17	902.917	903.42
	18	1109.728	1109.728
13RGQ055200.las	1	885.203	911.451
	2	886.221	898.411
	7	689.823	814.383
13RGQ055215.las	1	877.58	947.189
	2	877.369	891.966
	7	809.233	816.029
	9	878.553	882.883
	20	878.518	883.14
13RGQ055230.las	1	870.13	899.037
	2	870.269	884.953
	7	811.335	817.411
	9	878.458	880.113
	20	878.431	879.268
13RGQ055245.las	1	862.789	945.965
	2	862.558	877.061
	7	806.699	815.443
13RGQ055260.las	1	860.367	995.671
	2	859.966	871.543
	7	808.67	808.67
13RGQ055275.las	1	849.337	893.027
	2	848.947	891.327
	7	806.635	840.881
13RGQ055290.las	1	849.44	941.903
	2	849.119	891.167
	7	810.924	843.535
13RGQ055305.las	1	851.081	942.625
	2	850.724	878.203
	7	805.685	805.685
13RGQ055320.las	1	853.23	948.949
	2	852.862	881.887

DPH-1.4 Report on Elevation by Class for Tiled Data - continued

File	Class	Z Min	Z Max
	7	808.551	812.245
13RGQ055335.las	1	840.479	880.5
	2	840.3	879.44
	7	809.025	809.025
13RGQ055350.las	1	831.241	965.055
	2	831.119	888.891
	7	723.992	723.992
13RGQ055365.las	1	815.076	885.812
	2	814.957	885.071
13RGQ055380.las	1	803.675	835.555
	2	803.575	835.818
13RGQ055395.las	1	793.04	813.402
	2	792.918	811.922
13RGQ055410.las	1	790.461	802.964
	2	790.329	800.957
	7	655.272	655.272
13RGQ055425.las	1	787.131	797.582
	2	787.033	796.861
	18	988.468	1001.919
13RGQ055440.las	1	781.558	794.255
	2	781.372	792.816
	7	697.175	709.902
13RGQ055455.las	1	776.955	787.432
	2	776.778	785.966
	18	933.647	933.647
13RGQ055470.las	1	771.488	783.262
	2	771.276	781.791
13RGQ055485.las	1	763.368	774.361
	2	762.944	772.581
13RGQ055500.las	1	758.002	770.947
	2	757.787	766.436
13RGQ055515.las	1	752.233	760.256
	2	751.899	758.895
	7	608.913	608.913
13RGQ055530.las			

DPH-1.4 Report on Elevation by Class for Tiled Data - continued

File	Class	Z Min	Z Max
	1	748.078	755.072
	2	747.903	755.022
13RGQ055545.las	1	745.688	752.678
	2	745.613	749.495
13RGQ055560.las	1	742.131	755.164
	2	741.515	748.917
	18	941.359	941.359
13RGQ055575.las	1	739.017	848.417
	2	739.055	745.425
13RGQ055590.las	1	734.298	747.726
	2	733.979	742.618
	7	601.619	611.837
13RGQ055605.las	1	729.457	743.996
	2	729.184	741.399
13RGQ055620.las	1	729.6	744.434
	2	729.514	738.342
13RGQ055635.las	1	735.474	747.279
	2	735.346	740.479
13RGQ055650.las	1	737.313	744.863
	2	736.51	743.069
	7	627.449	660.466
13RGQ055665.las	1	736.72	751.1
	2	736.545	744.004
	7	533.693	541.29
13RGQ055680.las	1	737.846	745.315
	2	737.41	744.199
	18	944.889	949.471
13RGQ055695.las	1	740.641	759.084
	2	740.393	757.597
	7	631.574	631.574
13RGQ055710.las	1	750.206	764.324
	2	750.122	763.97
13RGQ055725.las	1	757.926	770.182
	2	757.74	768.048
	7	664.747	664.747

DPH-1.4 Report on Elevation by Class for Tiled Data - continued

File	Class	Z Min	Z Max
13RGQ055740.las	1	756.64	766.506
	2	756.498	766.063
13RGQ055755.las	1	757.177	766.127
	2	757.034	764.778
13RGQ070005.las	1	978.436	1012.946
	2	977.463	1002.533
	7	809.041	815.928
13RGQ070020.las	1	982.441	1023.213
	2	982.29	1015.127
	7	810.489	965.789
13RGQ070035.las	1	985.683	1025.359
	2	985.493	1016.405
	7	808.252	966.584
13RGQ070050.las	1	971.261	1019.577
	2	971.044	1008.531
	7	806.68	956.705
13RGQ070065.las	1	957.887	998.344
	2	957.692	985.211
	7	808.785	815.426
13RGQ070080.las	1	946.143	982.968
	2	945.907	970.452
	7	810.086	812.336
13RGQ070095.las	1	942.605	973.885
	2	942.481	965.623
	7	810.967	815.894
13RGQ070110.las	1	941.052	973.705
	2	940.6	969.405
	7	806.527	815.637
13RGQ070125.las	1	945.349	984.414
	2	945.217	979.202
	7	810.087	812.102
13RGQ070140.las	1	956.14	1020.759
	2	955.966	1020.263
	7	814.465	814.848
13RGQ070155.las	1	937.272	1032.536
	2	936.919	1021.445

DPH-1.4 Report on Elevation by Class for Tiled Data - continued

File	Class	Z Min	Z Max
	7	811.401	958.089
13RGQ070170.las	1	916.247	954.815
	2	916.115	946.407
	7	811.359	814.529
	18	1111.082	1111.082
13RGQ070185.las	1	896.564	932.371
	2	896.404	919.469
	7	810.928	814.45
	18	1068.488	1068.488
13RGQ070200.las	1	881.59	959.858
	2	881.431	898.668
13RGQ070215.las	1	873.508	897.794
	2	873.377	886.404
	7	811.627	812.927
	9	878.506	880.819
	20	878.429	881.4
13RGQ070230.las	1	865.668	890.441
	2	865.517	881.45
	7	811.765	812.049
	9	878.456	878.932
	17	869.972	870.14
	20	878.437	878.841
13RGQ070245.las	1	859.055	939.939
	2	858.629	870.367
	7	814.567	814.567
13RGQ070260.las	1	852.521	876.127
	2	852.428	864.294
	7	809.797	841.77
13RGQ070275.las	1	842.887	871.555
	2	842.05	861.789
13RGQ070290.las	1	837.745	879.92
	2	837.512	879.203
13RGQ070305.las	1	832.562	879.088
	2	832.307	877.736
	17	841.714	841.911
13RGQ070320.las	1	826.587	886.646
	2	826.078	878.924

DPH-1.4 Report on Elevation by Class for Tiled Data - continued

File	Class	Z Min	Z Max
	7	812.704	812.704
	17	830.419	831.31
13RGQ070335.las	1	824.828	868.573
	2	824.581	866.579
13RGQ070350.las	1	814.561	861.039
	2	814.317	859.835
13RGQ070365.las	1	804.544	831.477
	2	804.277	831.217
13RGQ070380.las	1	795.222	816.451
	2	794.966	815.201
13RGQ070395.las	1	787.942	804.884
	2	787.64	803.73
13RGQ070410.las	1	785.046	795.982
	2	784.783	793.172
13RGQ070425.las	1	780.805	791.885
	2	780.579	790.556
13RGQ070440.las	1	776.738	790.633
	2	776.55	788.882
13RGQ070455.las	1	772.897	783.894
	2	772.575	781.961
13RGQ070470.las	1	768.436	778.384
	2	768.128	776.941
	7	619.382	619.382
13RGQ070485.las	1	762.638	772.507
	2	762.462	771.436
13RGQ070500.las	1	757.502	768.305
	2	757.079	764.674
	7	575.796	575.796
13RGQ070515.las	1	751.927	761.691
	2	751.793	758.129
	7	558.6	558.6
13RGQ070530.las	1	745.1	754.918
	2	744.603	752.931
13RGQ070545.las			

DPH-1.4 Report on Elevation by Class for Tiled Data - continued

File	Class	Z Min	Z Max
	1	738.51	761.543
	2	738.224	748.798
13RGQ070560.las	1	741.086	756.013
	2	740.77	747.604
13RGQ070575.las	1	739.5	751.283
	2	739.334	743.64
	7	563.828	563.828
13RGQ070590.las	1	733.015	750.72
	2	733.023	742.662
	7	568.056	568.056
13RGQ070605.las	1	728.441	742.243
	2	728.342	737.569
	17	729.958	733.99
	18	915.949	915.949
13RGQ070620.las	1	728.473	745.636
	2	728.338	738.322
	7	576.871	576.871
13RGQ070635.las	1	736.048	744.845
	2	735.575	739.316
13RGQ070650.las	1	734.85	748.023
	2	735.813	741.859
13RGQ070665.las	1	736.521	744.043
	2	736.143	741.655
13RGQ070680.las	1	736.057	747.498
	2	735.628	746.28
	7	675.473	689.886
13RGQ070695.las	1	742.297	761.359
	2	741.927	757.932
	7	660.383	680.371
13RGQ070710.las	1	749.846	763.021
	2	749.47	762.386
13RGQ070725.las	1	752.88	766.393
	2	752.716	765.264
	18	967.109	967.109
13RGQ070740.las	1	754.097	766.474

DPH-1.4 Report on Elevation by Class for Tiled Data - continued

File	Class	Z Min	Z Max
	2	753.924	764.584
13RGQ070755.las	1	760.054	765.701
	2	759.917	764.372
13RGQ085005.las	1	970.926	996.601
	2	970.694	982.746
	7	809.556	809.556
13RGQ085020.las	1	967.596	995.053
	2	967.478	988.015
	7	806.548	955.275
13RGQ085035.las	1	966.795	1000.263
	2	966.695	991.993
	7	808.281	809.226
13RGQ085050.las	1	955.477	994.347
	2	955.366	985.573
	7	809.478	810.503
13RGQ085065.las	1	945.479	1070.417
	2	945.344	971.102
	7	764.581	956.386
13RGQ085080.las	1	939.756	965.369
	2	939.673	957.748
	7	805.546	807.121
13RGQ085095.las	1	943.479	978.619
	2	943.392	969.81
	7	807.195	807.89
	9	948.871	949.361
	20	948.948	949.515
13RGQ085110.las	1	953.231	983.712
	2	953.054	972.095
	7	773.514	809.401
13RGQ085125.las	1	959.404	993.409
	2	959.262	982.813
	7	804.547	805.953
13RGQ085140.las	1	962.812	1033.276
	2	962.608	1021.026
	7	807.394	962.713
13RGQ085155.las	1	940.856	1087.928

DPH-1.4 Report on Elevation by Class for Tiled Data - continued

File	Class	Z Min	Z Max
	2	940.575	1023.069
	7	767.832	962.223
13RGQ085170.las	1	913.049	1004.647
	2	912.764	987.244
	7	810.735	810.735
13RGQ085185.las	1	893.19	927.101
	2	893.057	917.327
	7	804.954	807.749
	9	902.881	903.003
	20	902.887	903.203
13RGQ085200.las	1	878.505	1006.237
	2	878.285	896.496
	7	804.126	809.759
13RGQ085215.las	1	872.268	991.428
	2	872.067	881.579
	7	805.791	808.377
13RGQ085230.las	1	864.653	945.078
	2	863.767	879.322
	7	801.848	807.218
13RGQ085245.las	1	858.773	884.267
	2	858.271	881.007
	7	677.802	812.689
	17	863.839	864.285
13RGQ085260.las	1	850.55	875.9
	2	849.924	863.494
	7	706.978	843.581
13RGQ085275.las	1	843.575	866.441
	2	843.055	853.55
	7	837.891	837.94
13RGQ085290.las	1	836.194	847.396
	2	835.897	845.557
	7	745.489	745.489
13RGQ085305.las	1	829.757	839.969
	2	829.498	838.037
13RGQ085320.las	1	819.371	833.808
	2	818.829	832.519
13RGQ085335.las			

DPH-1.4 Report on Elevation by Class for Tiled Data - continued

File	Class	Z Min	Z Max
	1	811.786	831.204
	2	811.317	827.296
13RGQ085350.las	1	805.688	827.087
	2	805.248	825.087
	17	817.872	823.56
13RGQ085365.las	1	797.907	816.324
	2	797.508	814.449
	17	805.952	806.613
13RGQ085380.las	1	790.227	807.702
	2	789.687	804.39
	18	992.301	992.301
13RGQ085395.las	1	784.222	797.406
	2	783.921	795.086
13RGQ085410.las	1	781.058	790.313
	2	780.593	787.846
13RGQ085425.las	1	775.109	787.612
	2	774.842	784.967
13RGQ085440.las	1	771.855	784.731
	2	771.689	782.883
13RGQ085455.las	1	769.23	851.815
	2	769.353	776.782
13RGQ085470.las	1	765.97	775.957
	2	765.801	772.727
	7	621.61	627.378
13RGQ085485.las	1	760.013	771.853
	2	759.716	768.388
13RGQ085500.las	1	755.702	765.531
	2	755.407	762.691
13RGQ085515.las	1	750.54	759.099
	2	750.436	757.483
	18	936.81	936.81
13RGQ085530.las	1	744.955	754.539
	2	744.53	752.048
	7	555.322	555.322
13RGQ085545.las			

DPH-1.4 Report on Elevation by Class for Tiled Data - continued

File	Class	Z Min	Z Max
	1	739.494	753.447
	2	738.841	746.366
13RGQ085560.las	1	737.435	775.492
	2	737.206	746.237
13RGQ085575.las	1	737.48	747.492
	2	737.38	743.763
	7	591.807	673.69
13RGQ085590.las	1	733.313	743.421
	2	733.092	741.617
13RGQ085605.las	1	729.351	869.543
	2	728.46	739.088
13RGQ085620.las	1	727.237	741.373
	2	727.09	737.915
	7	632.815	666.579
	18	951.193	951.193
13RGQ085635.las	1	728.009	748.647
	2	727.744	745.948
	7	578.377	687.173
13RGQ085650.las	1	733.155	747.751
	2	734.089	738.635
	7	596.59	596.59
13RGQ085665.las	1	735.399	742.437
	2	735.33	740.299
13RGQ085680.las	1	734.449	859.792
	2	734.351	745.411
13RGQ085695.las	1	740.219	759.216
	2	740.038	757.441
13RGQ085710.las	1	747.776	757.714
	2	748.232	753.307
13RGQ085725.las	1	749.02	764.622
	2	748.786	757.377
	7	596.239	596.239
13RGQ085740.las	1	755.044	899.213
	2	754.668	761.632
13RGQ085755.las			

DPH-1.4 Report on Elevation by Class for Tiled Data - continued

File	Class	Z Min	Z Max
	1	757.196	766.847
	2	757.044	766.669
	7	604.602	604.602
13RGQ100005.las	1	969.453	1095.994
	2	968.576	1004.768
13RGQ100020.las	1	963.788	989.202
	2	963.511	982.752
	7	809.445	940.431
13RGQ100035.las	1	959.071	1023.376
	2	958.823	976.581
	7	805.312	812.725
13RGQ100050.las	1	950.589	974.834
	2	950.46	966.749
	7	811.768	901.252
13RGQ100065.las	1	942.343	964.633
	2	942.12	955.409
	7	808.521	812.685
13RGQ100080.las	1	935.356	1083.684
	2	935.115	945.44
	7	808.58	808.58
13RGQ100095.las	1	936.01	972.221
	2	935.769	955.453
	7	808.473	920.532
13RGQ100110.las	1	948.761	982.064
	2	948.099	969.46
	7	809.07	809.124
13RGQ100125.las	1	941.416	1061.658
	2	941.108	969.778
	7	803.794	810.918
13RGQ100140.las	1	941.086	999.455
	2	940.832	989.158
	7	808.587	808.587
	18	1134.448	1147.176
13RGQ100155.las	1	931.945	1041.271
	2	931.782	1020.216
	7	803.035	806.978
13RGQ100170.las			

DPH-1.4 Report on Elevation by Class for Tiled Data - continued

File	Class	Z Min	Z Max
	1	908.45	953.169
	2	907.928	940.587
	7	798.188	808.724
13RGQ100185.las	1	889.347	955.199
	2	888.899	912.904
	7	800.927	809.237
	17	903.931	905.178
13RGQ100200.las	1	878.352	1012.904
	2	878.19	893.305
	7	802.286	857.681
13RGQ100215.las	1	874.989	919.873
	2	874.804	899.203
	7	799.156	801.307
	18	1050.067	1050.096
13RGQ100230.las	1	873.704	1052.899
	2	874.826	975.194
	7	798.762	958.596
13RGQ100245.las	1	862.878	988.069
	2	862.381	976.57
	7	803.542	966.087
13RGQ100260.las	1	849.61	938.698
	2	849.393	876.788
	7	800.68	839.095
	17	861.722	863.415
	18	1029.011	1029.011
13RGQ100275.las	1	839.231	863.749
	2	838.955	851.511
13RGQ100290.las	1	833.631	846.524
	2	833.367	843.084
13RGQ100305.las	1	828.088	838.148
	2	827.988	836.515
	18	1004.741	1033.044
13RGQ100320.las	1	819.772	971.435
	2	819.64	830.044
	7	649.393	664.422
13RGQ100335.las	1	809.233	824.348
	2	808.922	822.261

DPH-1.4 Report on Elevation by Class for Tiled Data - continued

File	Class	Z Min	Z Max
	7	615.707	741.253
13RGQ100350.las	1	798.98	917.598
	2	798.805	812.448
	7	692.597	694.082
	18	967.148	1001.068
13RGQ100365.las	1	792.208	924.878
	2	792.118	805.378
	7	632.239	668.943
	18	999.279	999.279
13RGQ100380.las	1	785.067	800.119
	2	784.983	797.675
	17	795.033	795.877
13RGQ100395.las	1	779.156	792.221
	2	778.955	789.79
	7	610.795	647.425
13RGQ100410.las	1	775.447	789.958
	2	775.323	784.181
	7	625.134	625.134
13RGQ100425.las	1	771.824	788.86
	2	771.723	782.378
13RGQ100440.las	1	768.484	782.266
	2	768.387	777.994
	7	609.338	618.352
	18	934.317	934.317
13RGQ100455.las	1	764.175	885.032
	2	764.033	773.793
	7	582.206	631.968
	18	956.11	956.11
13RGQ100470.las	1	761.742	773.637
	2	761.568	769.97
13RGQ100485.las	1	757.358	769.095
	2	757.179	765.953
	7	594.987	669.526
	18	960.499	960.499
13RGQ100500.las	1	753.219	763.978
	2	752.862	761.049
13RGQ100515.las			

DPH-1.4 Report on Elevation by Class for Tiled Data - continued

File	Class	Z Min	Z Max
	1	748.717	887.784
	2	748.512	756.163
	7	699.506	699.506
13RGQ100530.las	1	741.174	755.53
	2	740.999	750.684
	7	546.902	616.201
	18	935.336	935.336
13RGQ100545.las	1	741.276	753.223
	2	740.32	749.061
	7	540.575	652.085
13RGQ100560.las	1	738.211	747.445
	2	737.853	743.145
13RGQ100575.las	1	736.619	838.306
	2	736.701	743.667
	7	551.695	551.695
13RGQ100590.las	1	735.478	747.11
	2	735.209	744.284
	7	571.198	705.306
13RGQ100605.las	1	730.336	741.441
	2	730.166	739.2
	7	588.62	601.249
	18	920.32	920.32
13RGQ100620.las	1	725.371	740.804
	2	724.726	740.781
13RGQ100635.las	1	720.195	743.244
	2	720.095	743.411
	7	595.932	595.932
	9	726.361	731.319
	18	890.39	916.713
	20	726.361	731.97
13RGQ100650.las	1	729.473	744.24
	2	731.678	739.051
	7	729.422	729.5
13RGQ100665.las	1	729.273	742.968
	2	728.646	743.065
	7	631.909	631.909
13RGQ100680.las	1	731.317	745.74

DPH-1.4 Report on Elevation by Class for Tiled Data - continued

File	Class	Z Min	Z Max
	2	731.1	745.225
13RGQ100695.las	1	736.23	751.202
	2	735.963	750.272
	7	591.006	619.482
13RGQ100710.las	1	741.719	755.713
	2	741.737	752.951
	7	564.422	564.422
	18	901.489	901.489
13RGQ100725.las	1	749.233	854.524
	2	748.855	757.11
	7	562.544	721.887
	18	953.182	953.182
13RGQ100740.las	1	751.855	764.228
	2	751.491	761.67
	7	617.376	673.002
	18	948.643	948.643
13RGQ100755.las	1	758.91	767.124
	2	758.749	766.126
13RGQ115005.las	1	982.937	1040.75
	2	982.684	1040.992
	7	799.991	966.064
13RGQ115020.las	1	965.029	1001.651
	2	964.78	992.077
	7	799.503	810.22
13RGQ115035.las	1	952.179	1107.353
	2	951.334	984.582
	7	807.59	908.084
	17	954.588	954.87
13RGQ115050.las	1	947.16	972.364
	2	946.5	959.263
	7	799.724	803.62
13RGQ115065.las	1	941.19	1001.269
	2	940.992	951.884
	7	802.897	812.636
13RGQ115080.las	1	933.209	1054.831
	2	932.959	943.769
	7	797	801.424

DPH-1.4 Report on Elevation by Class for Tiled Data - continued

File	Class	Z Min	Z Max
	18	1122.728	1135.299
13RGQ115095.las	1	931.098	1074.9
	2	930.871	948.112
	7	804.491	808.531
	18	1132.093	1132.093
13RGQ115110.las	1	932.449	973.252
	2	932.141	959.963
	7	798.458	805.001
13RGQ115125.las	1	938.205	1055.362
	2	937.948	963.113
	7	801.332	805.853
13RGQ115140.las	1	920.223	1021.823
	2	920.11	946.937
	7	802.577	804.239
13RGQ115155.las	1	920.468	1076.645
	2	920.374	947.167
	7	734.585	806.202
	18	1105.284	1105.284
13RGQ115170.las	1	901.504	968.561
	2	901.356	932.786
	7	724.55	887.85
	18	1117.666	1123.433
13RGQ115185.las	1	884.784	1015.232
	2	884.688	908.325
	7	807.32	807.32
	17	888.979	894.008
	18	1101.766	1101.766
13RGQ115200.las	1	881.831	903.373
	2	881.504	893.906
	7	743.098	806.054
13RGQ115215.las	1	884.329	1002.775
	2	883.942	909.454
	7	801.718	801.718
	9	898.399	899.348
	20	898.414	899.537
13RGQ115230.las	1	899.375	1064.567
	2	898.791	975.326
	7	802.454	904.937

DPH-1.4 Report on Elevation by Class for Tiled Data - continued

File	Class	Z Min	Z Max
13RGQ115245.las	1	865.617	984.806
	2	865.544	972.859
	7	781.266	957.75
13RGQ115260.las	1	849.007	936.481
	2	848.913	874.106
	7	801.233	801.333
	18	1045.917	1049.487
13RGQ115275.las	1	836.029	861.478
	2	835.914	851.827
	7	712.243	712.243
	18	1015.833	1015.925
13RGQ115290.las	1	830.797	980.302
	2	830.704	839.142
	7	637.582	657.281
	18	983.74	983.74
13RGQ115305.las	1	821.451	834.817
	2	820.769	833.631
	7	627.78	652.037
13RGQ115320.las	1	811.677	830.258
	2	811.461	828.71
	7	632.703	717.374
	18	994.992	1021.455
13RGQ115335.las	1	799.865	821.615
	2	799.672	819.819
	7	687.348	711.037
13RGQ115350.las	1	794.456	810.347
	2	794.123	809.342
	7	616.917	680.66
	18	956.565	997.365
13RGQ115365.las	1	789.401	943.051
	2	789.138	799.214
	7	600.407	691.086
13RGQ115380.las	1	783.224	873.001
	2	782.881	792.446
	7	578.735	578.735
13RGQ115395.las	1	775.089	787.015
	2	774.875	785.173
	7	640.613	691.346

DPH-1.4 Report on Elevation by Class for Tiled Data - continued

File	Class	Z Min	Z Max
13RGQ115410.las	1	771.322	784.965
	2	770.916	780.695
	7	572.623	724.437
13RGQ115425.las	1	767.313	896.442
	2	767.134	775.622
	7	589.073	612.799
	18	929.101	952.262
13RGQ115440.las	1	762.492	907.483
	2	763.115	771.986
	7	683.773	683.773
13RGQ115455.las	1	761.179	770.713
	2	760.78	768.525
	7	565.663	723.64
	18	918.892	971.439
13RGQ115470.las	1	756.995	770.023
	2	756.893	764.459
	7	592.897	714.374
	18	914.647	942.625
13RGQ115485.las	1	752.49	894.138
	2	752.278	761.969
	7	569.952	658.335
	18	951.404	951.404
13RGQ115500.las	1	751.355	759.888
	2	751.628	757.435
	7	538.188	576.829
13RGQ115515.las	1	748.373	756.774
	2	748.047	754.754
	7	570.763	673.519
	18	942.652	942.652
13RGQ115530.las	1	742.474	755.53
	2	742.231	750.523
	7	557.561	657.101
13RGQ115545.las	1	739.974	749.688
	2	739.641	745.469
	7	562.591	645.244
	18	914.463	914.463
13RGQ115560.las	1	738.183	746.747
	2	737.692	742.591

DPH-1.4 Report on Elevation by Class for Tiled Data - continued

File	Class	Z Min	Z Max
	7	594.662	654.501
	18	952.713	952.713
13RGQ115575.las	1	735.098	747.866
	2	735.566	740.447
	7	656.904	656.904
	18	931.803	931.803
13RGQ115590.las	1	735.135	746.694
	2	734.787	740.703
	7	543.735	662.144
13RGQ115605.las	1	728.906	741.714
	2	728.349	738.696
	7	518.688	620.1
	18	907.407	942.546
13RGQ115620.las	1	729.596	735.316
	2	729.319	733.965
	7	570.168	714.41
	18	886.849	935.58
13RGQ115635.las	1	725.105	745.021
	2	724.906	745.193
	7	569.436	607.731
	9	730.907	733.501
	18	940.433	940.433
	20	730.922	732.793
13RGQ115650.las	1	730.363	744.567
	2	730.186	737.102
13RGQ115665.las	1	731.478	743.786
	2	731.489	737.35
	7	539.841	726.728
13RGQ115680.las	1	731.788	756.941
	2	731.655	753.601
	7	538.366	666.937
	18	948.214	948.214
13RGQ115695.las	1	734.806	873.978
	2	734.612	754.209
	7	584.634	634.509
	18	934.118	934.187
13RGQ115710.las	1	742.31	757.54
	2	742.048	757.47

DPH-1.4 Report on Elevation by Class for Tiled Data - continued

File	Class	Z Min	Z Max
	7	622.567	709.693
13RGQ115725.las	1	746.78	755.973
	2	746.688	755.603
	7	533.492	728.088
	18	917.772	929.811
13RGQ115740.las	1	748.586	763.115
	2	748.422	761.62
	7	601.824	601.824
	18	931.5	931.5
13RGQ115755.las	1	752.455	765.142
	2	752.236	763.904
13RGQ130005.las	1	987.696	1048.375
	2	987.388	1029.864
	7	805.075	961.508
13RGQ130020.las	1	970.326	1057.15
	2	970.064	989.495
13RGQ130035.las	1	954.249	1050.802
	2	953.867	977.791
	7	800.971	920.218
	17	967.173	967.503
13RGQ130050.las	1	940.935	1091.721
	2	940.713	960.504
	7	806.88	861.944
	18	1095.755	1131.913
13RGQ130065.las	1	937.652	1078.957
	2	937.492	948.027
	7	749.984	806.072
	18	1122.436	1126.493
13RGQ130080.las	1	931.516	1040.534
	2	931.414	941.992
	7	748.775	802.783
	18	1110.88	1132.963
13RGQ130095.las	1	924.593	1015.515
	2	924.487	935.389
	7	804.013	808.102
13RGQ130110.las	1	923.722	1003.438
	2	923.572	944.243

DPH-1.4 Report on Elevation by Class for Tiled Data - continued

File	Class	Z Min	Z Max
	7	807.039	905.673
13RGQ130125.las	1	932.522	1026.084
	2	932.341	956.339
	7	801.83	806.145
13RGQ130140.las	1	914.129	1074.136
	2	913.917	944.038
	7	801.567	804.881
	18	1077.242	1077.242
13RGQ130155.las	1	900.343	1046.729
	2	900.081	926.651
	7	714.99	862.488
	18	1104.317	1104.317
13RGQ130170.las	1	891.757	972.811
	2	891.487	922.374
	7	806.951	810.547
	18	1103.515	1103.515
13RGQ130185.las	1	881.004	1030.206
	2	880.276	901.604
	7	677.853	800.996
	18	1036.842	1036.842
13RGQ130200.las	1	876.566	956.305
	2	876.126	894.574
	7	732.984	835.049
	18	1062.464	1078.523
13RGQ130215.las	1	878.703	978.022
	2	878.363	938.829
	7	723.517	801.41
	9	895.373	898.599
	18	1065.663	1065.663
	20	895.375	898.649
13RGQ130230.las	1	875.43	985.635
	2	874.976	972.932
	7	800.546	804.524
	18	1137.704	1137.704
13RGQ130245.las	1	856.656	980.739
	2	856.423	968.637
	7	737.78	806.664
13RGQ130260.las	1	842.578	983.978

DPH-1.4 Report on Elevation by Class for Tiled Data - continued

File	Class	Z Min	Z Max
	2	842.409	865.748
	7	706.625	835.057
13RGQ130275.las	1	833.148	854.083
	2	832.679	849.374
	7	690.558	718.794
	18	995.87	995.87
13RGQ130290.las	1	826.593	943.267
	2	826.368	836.136
13RGQ130305.las	1	823.358	929.415
	2	823.154	830.876
	7	652.54	652.54
13RGQ130320.las	1	807.973	940.769
	2	807.568	827.863
	7	670.649	767.715
	18	1014.223	1023.614
13RGQ130335.las	1	797.211	816.805
	2	796.889	814.376
	7	594.601	753.548
	18	957.019	985.877
13RGQ130350.las	1	790.079	936.862
	2	789.869	802.968
	7	687.842	718.848
	18	959.457	1010.721
13RGQ130365.las	1	783.279	880.532
	2	783.14	794.358
	7	598.357	598.357
	18	989.325	1005.249
13RGQ130380.las	1	779.968	804.616
	2	779.773	789.443
	7	589.359	630.911
	18	938.766	938.81
13RGQ130395.las	1	774.461	900.912
	2	774.303	784
	7	570.6	676.672
	18	955.627	955.627
13RGQ130410.las	1	767.221	846.916
	2	767.006	776.846
	7	614.583	719.542

DPH-1.4 Report on Elevation by Class for Tiled Data - continued

File	Class	Z Min	Z Max
13RGQ130425.las	1	762.767	884.16
	2	762.603	771.073
	7	561.265	670.8
	18	955.453	962.208
13RGQ130440.las	1	758.822	769.969
	2	758.618	767.376
	7	599.05	682.447
	18	918.029	949.93
13RGQ130455.las	1	757.023	902.277
	2	756.785	764.412
	7	545.879	660.791
	18	934.48	973.409
13RGQ130470.las	1	754.443	903.623
	2	754.268	761.198
	7	544.576	732.389
	18	921.131	924.563
13RGQ130485.las	1	748.273	900.913
	2	747.489	759.4
	7	559.901	652.329
	18	937.924	937.924
13RGQ130500.las	1	746.539	756.313
	2	746.402	753.584
	7	542.184	640.497
	18	961.794	961.794
13RGQ130515.las	1	744.723	756.609
	2	744.571	751.819
	7	536.45	687.181
	18	930.137	930.137
13RGQ130530.las	1	741.097	884.149
	2	741.104	749.783
	7	538.69	670.486
13RGQ130545.las	1	728.449	750.993
	2	728.386	744.392
	7	549.93	646.572
	18	936.546	936.546
13RGQ130560.las	1	736.721	749.31
	2	736.599	741.899
	7	585.707	673.593
	18	957.761	957.761

DPH-1.4 Report on Elevation by Class for Tiled Data - continued

File	Class	Z Min	Z Max
13RGQ130575.las	1	733.074	877.323
	2	732.887	738.288
	7	553.103	722.526
	18	945.38	945.38
13RGQ130590.las	1	731.722	740.99
	2	732.819	738.771
	7	538.61	721.706
	18	930.621	938.419
13RGQ130605.las	1	729.41	742.462
	2	729.176	740.499
	7	536.351	643.062
	17	733.641	734.476
13RGQ130620.las	1	724.393	740.379
	2	724.318	734.682
	7	512.92	710.509
13RGQ130635.las	1	724.53	740.825
	2	724.462	733.769
	7	542.291	712.515
	18	922.824	922.839
13RGQ130650.las	1	728.706	738.192
	2	728.573	735.394
	7	543.333	675.303
	18	902.563	905.565
13RGQ130665.las	1	729.228	743.61
	2	729.098	743.472
	7	535.479	683.454
13RGQ130680.las	1	731.704	751.202
	2	731.578	749.773
	7	546.877	676.769
	18	955.077	955.077
13RGQ130695.las	1	739.813	886.654
	2	739.631	754.79
	7	545.049	656.135
13RGQ130710.las	1	739.845	754.295
	2	739.754	753.758
	7	541.224	696.191
	18	935.217	935.217
13RGQ130725.las	1	746.092	752.827

DPH-1.4 Report on Elevation by Class for Tiled Data - continued

File	Class	Z Min	Z Max
	2	745.713	750.798
	7	562.82	642.147
13RGQ130740.las	1	748.311	757.413
	2	748.167	755.598
	7	586.495	690.942
13RGQ130755.las	1	749.59	758.071
	2	749.162	757.337
13RGQ145005.las	1	989.036	1102.765
	2	988.917	1031.543
	7	803.102	944.789
13RGQ145020.las	1	974.884	1081.46
	2	973.878	998.344
	7	802.992	979.609
13RGQ145035.las	1	954.535	1107.221
	2	954.105	980.77
	7	805.798	931.249
	18	1123.684	1148.348
13RGQ145050.las	1	940.584	1039.96
	2	940.452	960.503
	7	780.111	936.669
	18	1106.456	1106.456
13RGQ145065.las	1	931.409	1019.972
	2	931.071	942.112
	7	751.896	806.562
13RGQ145080.las	1	926.589	1054.308
	2	926.303	938.158
	7	767.1	808.187
13RGQ145095.las	1	920.067	1035.019
	2	919.979	931.722
	7	756.205	889.002
13RGQ145110.las	1	913.183	1063.167
	2	912.238	932.357
	7	744.357	830.5
	9	918.055	918.356
	18	1073.787	1113.21
	20	918.213	918.629
13RGQ145125.las	1	916.533	1025.748

DPH-1.4 Report on Elevation by Class for Tiled Data - continued

File	Class	Z Min	Z Max
	2	915.49	942.004
	7	730.008	910.999
	9	918.064	918.402
	18	1100.138	1100.138
	20	918.131	918.649
13RGQ145140.las	1	918.064	976.545
	2	917.8	940.529
	7	731.316	855.194
13RGQ145155.las	1	899.802	970.881
	2	899.584	937.038
	7	805.532	887.723
13RGQ145170.las	1	884.282	1017.971
	2	884.039	910.476
	7	738.313	811.407
	18	1088.018	1088.154
13RGQ145185.las	1	873.401	968.68
	2	872.968	908.209
	7	738.88	806.679
13RGQ145200.las	1	865.718	994.968
	2	865.24	887.382
	7	794.559	810.209
	18	1041.444	1041.444
13RGQ145215.las	1	860.767	958.419
	2	860.319	889.754
	7	680.977	804.834
	18	1068.772	1068.772
13RGQ145230.las	1	853.701	960.174
	2	852.855	959.328
	7	692.18	804.159
13RGQ145245.las	1	843.722	887.966
	2	843.53	875.153
	7	808.474	810
13RGQ145260.las	1	835.4	982.097
	2	835.208	856.684
	7	644.487	799.524
	18	1006.87	1024.799
13RGQ145275.las	1	827.636	960.641
	2	827.326	842.628

DPH-1.4 Report on Elevation by Class for Tiled Data - continued

File	Class	Z Min	Z Max
	7	628.712	698.483
	18	1045.441	1045.441
13RGQ145290.las	1	820.189	944.766
	2	819.753	833.668
	7	614	737.11
	18	1031.541	1031.541
13RGQ145305.las	1	814.456	927.825
	2	813.882	827.754
	7	667.708	702.495
	18	977.955	977.955
13RGQ145320.las	1	801.398	824.365
	2	801.269	823.457
	18	978.828	980.97
13RGQ145335.las	1	791.003	808.663
	2	790.594	807.708
	7	644.008	731.503
	18	947.062	947.062
13RGQ145350.las	1	785.948	911.58
	2	785.736	797.057
	7	651.95	753.524
13RGQ145365.las	1	781.683	793.834
	2	781.608	792.624
	7	586.802	746.11
	18	973.392	989.633
13RGQ145380.las	1	775.975	879.94
	2	775.881	785.44
	7	561.932	680.891
	18	952.757	996.042
13RGQ145395.las	1	770.957	781.109
	2	770.835	780.123
	7	601.97	700.304
13RGQ145410.las	1	764.343	921.392
	2	764.167	774.59
	7	662.778	736.02
13RGQ145425.las	1	759.547	770.455
	2	759.423	768.637
	7	557.427	694.122
	18	961.64	961.64

DPH-1.4 Report on Elevation by Class for Tiled Data - continued

File	Class	Z Min	Z Max
13RGQ145440.las	1	755.127	765.292
	2	754.97	762.815
	7	548.878	663.299
	18	955.504	955.504
13RGQ145455.las	1	751.888	762.156
	2	751.68	758.806
	7	572.217	706.321
13RGQ145470.las	1	750.397	870.644
	2	750.127	757.055
	7	545.07	685.406
	18	905.411	905.411
13RGQ145485.las	1	746.735	757.286
	2	746.634	755.249
	7	569.148	671.429
	18	915.525	2358.329
13RGQ145500.las	1	742.875	759.927
	2	742.761	750.889
	7	571.86	738.125
	18	916.315	922.371
13RGQ145515.las	1	739.645	756.222
	2	739.371	748.516
	7	573.126	706.938
	18	923.841	923.841
13RGQ145530.las	1	737.671	752.415
	2	737.113	746.703
	7	528.144	713.014
13RGQ145545.las	1	736.789	746.354
	2	736.638	742.71
	7	527.707	567.69
	18	926.772	926.772
13RGQ145560.las	1	733.597	744.949
	2	734.576	741.535
	7	567.638	671.758
13RGQ145575.las	1	732.752	741.76
	2	732.357	737.29
	7	593.4	661.331
	18	912.62	912.62
13RGQ145590.las	1	730.837	739.713

DPH-1.4 Report on Elevation by Class for Tiled Data - continued

File	Class	Z Min	Z Max
	2	729.311	735.152
	7	522.903	677.047
	18	883.381	946.015
13RGQ145605.las	1	730.852	740.24
	2	729.579	736.323
	7	571.438	656.622
13RGQ145620.las	1	724.141	741.962
	2	724.081	736.003
	7	521.174	620.148
	17	729.529	733.786
	18	888.544	937.696
13RGQ145635.las	1	722.378	734.834
	2	722.224	733.03
	7	534.524	631.084
	18	880.806	880.806
13RGQ145650.las	1	722.548	740.232
	2	722.208	735.419
	7	523.023	662.874
	18	946.238	946.238
13RGQ145665.las	1	727.886	873.05
	2	727.275	742.89
	7	514.946	700.241
	18	930.172	939.527
13RGQ145680.las	1	735.935	755.195
	2	735.653	745.458
	7	557.293	735.265
	18	900.936	903.714
13RGQ145695.las	1	740.457	871.471
	2	740.022	755.765
	7	548.235	706.074
	18	925.781	952.096
13RGQ145710.las	1	741.216	761.413
	2	740.542	760.751
	7	558.867	678.577
	18	924.608	939.729
13RGQ145725.las	1	747.175	759.867
	2	746.877	758.34
	7	542.425	642.523
	18	954.165	954.165

DPH-1.4 Report on Elevation by Class for Tiled Data - continued

File	Class	Z Min	Z Max
13RGQ145740.las	1	746.44	758.022
	2	746.039	757.187
	7	541.757	667.064
	18	958.181	958.181
13RGQ145755.las	1	746.344	757.78
	2	746.071	757.066
	7	701.508	701.508
	18	952.398	952.398
13RGQ160005.las	1	977.293	1150.938
	2	976.915	1045.35
	7	788.868	946.816
13RGQ160020.las	1	963.105	1055.136
	2	962.768	994.531
	7	782.004	940.076
13RGQ160035.las	1	946.689	1046.309
	2	946.343	973.888
	7	784.925	789.207
	18	1116.985	1119.614
13RGQ160050.las	1	932.72	1040.888
	2	932.426	954.179
	7	786.766	794.008
13RGQ160065.las	1	923.551	1019.692
	2	923.167	941.534
	7	753.08	884.419
13RGQ160080.las	1	921.167	1041.293
	2	920.903	933.115
	7	755.264	870.501
	18	1120.619	1120.619
13RGQ160095.las	1	913.584	1045.526
	2	913.368	926.57
	7	789.838	804.362
13RGQ160110.las	1	908.891	1043.566
	2	908.705	921.033
	7	786.278	806.518
	9	918.066	918.327
	20	918.132	918.569
13RGQ160125.las	1	908.167	1064.803
	2	907.881	925.595

DPH-1.4 Report on Elevation by Class for Tiled Data - continued

File	Class	Z Min	Z Max
	7	711.26	912.838
	9	918.033	918.326
	20	918.147	918.63
13RGQ160140.las	1	905.639	1016.338
	2	905.47	929.066
	7	805.806	886.012
13RGQ160155.las	1	900.015	976.879
	2	899.679	934.211
	7	788.373	788.733
13RGQ160170.las	1	880.398	1043.878
	2	880.306	905.76
	7	711.033	785.372
	18	1084.561	1084.561
13RGQ160185.las	1	867.151	1024.281
	2	867.011	886.213
	7	708.243	813.07
	17	873.039	877.16
13RGQ160200.las	1	858.597	977.184
	2	858.417	873.099
	7	705.947	787.405
	18	1027.894	1027.894
13RGQ160215.las	1	850.899	960.233
	2	850.64	865.903
	7	788.244	790.201
13RGQ160230.las	1	844.723	973.808
	2	844.464	860.542
	7	657.473	787.245
	18	1030.546	1041.756
13RGQ160245.las	1	836.774	937.585
	2	836.386	852.99
	7	697.039	789.422
13RGQ160260.las	1	829.225	976.964
	2	828.954	843.671
	7	663.933	817.279
	18	983.497	1043.914
13RGQ160275.las	1	822.195	837.067
	2	821.936	836.197
	7	657.288	743.932

DPH-1.4 Report on Elevation by Class for Tiled Data - continued

File	Class	Z Min	Z Max
	18	1001.331	1018.357
13RGQ160290.las	1	815.47	908.6
	2	815.325	827.501
	7	615.81	773.219
	17	819.469	819.682
	18	1014.051	1014.051
13RGQ160305.las	1	807.763	959.151
	2	807.11	825.512
	7	632.561	754.381
	18	967.406	1014.07
13RGQ160320.las	1	800.883	955.671
	2	800.734	813.929
	7	644.116	732.832
	18	973.432	1012.219
13RGQ160335.las	1	793.63	804.995
	2	793.543	803.646
	7	591.706	662.218
	18	951.199	1000.712
13RGQ160350.las	1	786.464	928.255
	2	786.329	796.328
	7	610.83	675.823
	18	981.325	987.068
13RGQ160365.las	1	778.398	790.863
	2	778.268	790.442
	7	649.943	722.629
	18	962.951	984.638
13RGQ160380.las	1	771.994	923.741
	2	771.644	782.493
	7	636.454	689.926
	18	933.233	968.684
13RGQ160395.las	1	766.428	833.965
	2	766.24	776.218
	7	587.067	630.965
	18	941.482	2314.606
13RGQ160410.las	1	762.893	871.345
	2	762.594	771.163
	7	566.247	638.238
	18	975.091	976.863
13RGQ160425.las			

DPH-1.4 Report on Elevation by Class for Tiled Data - continued

File	Class	Z Min	Z Max
	1	756.765	874.96
	2	756.612	765.025
	7	602.691	693.696
	18	960.684	961.601
13RGQ160440.las	1	751.349	764.445
	2	750.946	763.504
	7	556.746	615.121
	18	943.268	943.427
13RGQ160455.las	1	749.537	760.943
	2	749.304	755.389
	7	562.467	665.755
	18	912.657	912.657
13RGQ160470.las	1	746.455	755.251
	2	746.213	752.085
	7	553.495	685.997
	18	962.339	962.339
13RGQ160485.las	1	744.432	754.043
	2	744.055	751.624
	18	955.888	955.888
13RGQ160500.las	1	741.804	752.39
	2	741.46	752.709
	7	586.324	586.324
13RGQ160515.las	1	736.949	863.099
	2	737.063	745.447
	7	593.234	593.234
13RGQ160530.las	1	735.132	840.808
	2	734.896	742.381
	7	518.344	645.575
	18	921.524	956.584
13RGQ160545.las	1	734.621	742.525
	2	734.181	740.087
	7	637.427	697.473
	18	938.285	938.285
13RGQ160560.las	1	732.326	850.652
	2	732.036	736.959
	7	561.087	599.832
	9	734.517	735.363
	20	734.531	734.968
13RGQ160575.las			

DPH-1.4 Report on Elevation by Class for Tiled Data - continued

File	Class	Z Min	Z Max
	1	731.359	741.162
	2	731.159	739.261
	7	693.686	693.686
	18	942.44	942.44
13RGQ160590.las	1	726.668	737.179
	2	726.329	734.295
	7	529.42	687.189
13RGQ160605.las	1	729.433	740.414
	2	729.201	733.752
	7	554.597	670.308
	18	902.608	924.442
13RGQ160620.las	1	723.226	823.843
	2	723.046	734.215
	7	540.853	605.562
	18	902.845	902.845
13RGQ160635.las	1	721.349	862.882
	2	721.311	736.772
	7	643.306	643.306
	9	721.285	723.207
	20	721.28	723.486
13RGQ160650.las	1	720.229	737.367
	2	719.912	734.569
	7	543.226	577.795
	9	721.274	721.749
	20	721.293	721.936
13RGQ160665.las	1	724.333	743.751
	2	724.002	743.174
	7	553.568	675.142
	18	923.271	923.271
13RGQ160680.las	1	724.684	872.307
	2	724.618	746.718
	7	577.602	668.367
	18	906.743	948.913
13RGQ160695.las	1	740.778	758.837
	2	739.818	757.985
	7	548.115	627.823
13RGQ160710.las	1	752.209	881.908
	2	752.072	763.212
	7	572.46	594.008

DPH-1.4 Report on Elevation by Class for Tiled Data - continued

File	Class	Z Min	Z Max
	18	932.819	932.819
13RGQ160725.las	1	748.217	763.321
	2	748.113	762.682
	7	559.214	680.078
	18	925.874	955.948
13RGQ160740.las	1	747.274	849.975
	2	747.151	756.306
	7	537.034	623.462
	18	924.662	924.662
13RGQ160755.las	1	748.252	883.616
	2	748.17	755.904
	7	591.875	591.875
	18	939.938	939.938
13RGQ175005.las	1	971.165	1039.867
	2	970.784	1028.663
	7	781.227	946.255
13RGQ175020.las	1	959.398	1077.053
	2	959.18	976.951
	7	780.765	933.035
13RGQ175035.las	1	943.878	978.222
	2	943.781	962.802
	7	781.978	946.647
13RGQ175050.las	1	930.353	961.772
	2	930.248	947.767
	7	782.257	782.897
13RGQ175065.las	1	915.931	989.588
	2	915.868	932.574
	7	776.61	779.736
	18	1109.037	1114.738
13RGQ175080.las	1	916.176	1024.551
	2	916.082	930.954
	7	742.553	897.456
	18	1119.923	1119.923
13RGQ175095.las	1	910.305	1036.175
	2	910.195	921.786
	7	720.817	779.996
13RGQ175110.las	1	903.058	1037.205

DPH-1.4 Report on Elevation by Class for Tiled Data - continued

File	Class	Z Min	Z Max
	2	902.974	913.831
	7	733.931	784.033
	18	1107.36	1107.36
13RGQ175125.las	1	897.826	973.61
	2	897.621	918.576
	7	785.285	861.056
	18	1076.597	1076.597
13RGQ175140.las	1	894.715	995.342
	2	894.534	914.759
	7	704.77	785.869
	18	1088.417	1098.171
13RGQ175155.las	1	904.138	945.224
	2	904.039	940.651
	7	784.525	784.525
13RGQ175170.las	1	881.819	991.303
	2	881.494	937.59
	7	729.592	782.309
	18	1088.12	1088.12
13RGQ175185.las	1	866.077	919.529
	2	865.968	886.068
	17	869.933	870.148
	18	1042.49	1042.49
13RGQ175200.las	1	858.65	1019.977
	2	858.555	887.905
	7	679.765	781.734
13RGQ175215.las	1	851.017	1008.642
	2	850.96	889.485
	7	676.974	781.51
13RGQ175230.las	1	845.625	992.879
	2	845.546	895.106
	7	636.52	781.41
13RGQ175245.las	1	840.862	919.092
	2	840.727	917.918
	7	784.459	820.467
13RGQ175260.las	1	831.498	919.108
	2	831.292	917.614
	7	631.434	783.333
13RGQ175275.las			

DPH-1.4 Report on Elevation by Class for Tiled Data - continued

File	Class	Z Min	Z Max
	1	825.403	923.256
	2	825.283	846.661
	7	632.078	785.341
	18	996.806	996.806
13RGQ175290.las	1	814.78	905.665
	2	814.432	846.587
	7	777.671	780.097
13RGQ175305.las	1	803.529	949.191
	2	803.263	833.622
	7	658.698	812.12
	18	2228.127	2228.209
13RGQ175320.las	1	797.529	811.712
	2	797.168	809.05
	18	982.918	982.918
13RGQ175335.las	1	791.91	880.036
	2	791.483	802.402
	7	627.123	685.677
	18	995.954	995.954
13RGQ175350.las	1	786.647	796.695
	2	786.548	795.048
	18	949.915	949.951
13RGQ175365.las	1	778.462	790.151
	2	778.25	789.34
13RGQ175380.las	1	768.966	924.573
	2	768.71	780.899
	7	555.898	714.262
	18	927.409	948.159
13RGQ175395.las	1	763.6	908.483
	2	763.412	773.188
	7	551.715	708.115
	18	976.03	976.03
13RGQ175410.las	1	759.807	890.776
	2	759.549	766.799
	7	586.78	586.78
13RGQ175425.las	1	754.716	764.075
	2	754.505	762.89
	7	630.269	630.269
	18	931.686	931.686

DPH-1.4 Report on Elevation by Class for Tiled Data - continued

File	Class	Z Min	Z Max
13RGQ175440.las	1	751.211	759.262
	2	751.036	757.334
	7	605.717	605.717
13RGQ175455.las	1	746.863	754.998
	2	746.695	752.586
	7	657.544	657.544
13RGQ175470.las	1	744.367	751.849
	2	744.144	749.641
	18	940.175	940.175
13RGQ175485.las	1	742.43	752.256
	2	741.946	746.746
	7	539.464	539.464
	18	921.029	921.029
13RGQ175500.las	1	739.532	890.433
	2	739.399	747.819
	7	567.875	590.458
13RGQ175515.las	1	735.507	744.8
	2	735.031	743.022
	7	619.105	678.589
	18	919.64	939.292
13RGQ175530.las	1	733.93	857.192
	2	733.615	740.358
	7	605.044	605.044
13RGQ175545.las	1	731.979	739.129
	2	731.842	736.225
	7	523.724	698.084
	18	898.951	918.863
13RGQ175560.las	1	730.459	737.776
	2	730.794	734.856
	7	593.279	635.231
13RGQ175575.las	1	728.117	863.895
	2	728.004	732.743
	7	597.317	598.29
	17	730.869	730.975
	18	896.559	896.559
13RGQ175590.las	1	727.984	739.397
	2	727.635	732.076
	7	569.267	707.91

DPH-1.4 Report on Elevation by Class for Tiled Data - continued

File	Class	Z Min	Z Max
	18	2338.407	2338.453
13RGQ175605.las	1	726.714	741.683
	2	727.399	732.776
	7	567.952	569.776
13RGQ175620.las	1	723.543	743.682
	2	723.439	731.671
	7	549.839	639.097
	18	896.973	896.973
13RGQ175635.las	1	721.388	736.393
	2	721.328	736.072
	7	551.661	709.217
	9	721.618	723.134
	18	918.028	918.028
	20	721.316	722.375
13RGQ175650.las	1	719.908	840.855
	2	719.679	736.29
	7	576.789	619.625
	9	721.324	721.374
	20	721.335	721.533
13RGQ175665.las	1	719.591	729.612
	2	719.511	726.154
	7	604.035	625.302
13RGQ175680.las	1	723.596	745.45
	2	722.624	744.974
	7	560.344	571.554
	18	899.947	899.947
13RGQ175695.las	1	732.948	753.276
	2	732.774	752.725
	7	576.337	613.948
13RGQ175710.las	1	745.604	763.124
	2	744.973	762.559
	7	563.578	672.346
13RGQ175725.las	1	744.856	761.042
	2	744.42	760.01
	7	599.768	698.111
13RGQ175740.las	1	744.206	752.678
	2	743.952	750.983
	7	599.215	693.597

DPH-1.4 Report on Elevation by Class for Tiled Data - continued

File	Class	Z Min	Z Max
13RGQ175755.las	1	746.096	753.435
	2	745.907	750.975
13RGQ190005.las	1	974.761	1041.902
	2	974.659	1040.409
	7	774.74	940.79
13RGQ190020.las	1	957.211	1077.561
	2	956.693	984.206
	7	781.455	789.084
13RGQ190035.las	1	941.271	1039.272
	2	941.156	959.994
	7	779.984	929.555
13RGQ190050.las	1	926.792	955.392
	2	926.62	943.935
	7	776.727	783.922
	18	1113.664	1119.427
13RGQ190065.las	1	913.857	958.61
	2	913.247	930.539
	7	720.372	780.21
13RGQ190080.las	1	906.739	984.917
	2	906.241	917.59
	7	715.365	907.953
13RGQ190095.las	1	901.514	987.91
	2	901.019	916.216
	7	777.983	777.983
13RGQ190110.las	1	898.034	922.879
	2	897.706	910.728
	7	721.835	788.724
13RGQ190125.las	1	896.51	1033.407
	2	896.246	926.021
13RGQ190140.las	1	887.401	1021.036
	2	887.165	904.589
	7	713.473	784.475
13RGQ190155.las	1	892.327	1018.464
	2	891.594	940.793
	7	780.236	782.146
13RGQ190170.las	1	886.38	952.915

DPH-1.4 Report on Elevation by Class for Tiled Data - continued

File	Class	Z Min	Z Max
	2	885.951	940.423
	7	756.247	784.889
13RGQ190185.las	1	877.635	968.766
	2	877.225	903.751
13RGQ190200.las	1	870.63	1028.814
	2	870.295	900.208
	7	779.394	854.167
	18	1088.424	1088.424
13RGQ190215.las	1	860.268	964.42
	2	860.044	892.384
	7	701.962	784.522
13RGQ190230.las	1	857.276	911.56
	2	857.02	900.909
	7	777.918	783.179
13RGQ190245.las	1	861.789	948.458
	2	861.492	913.912
	7	777.138	859.973
13RGQ190260.las	1	842.991	929.694
	2	842.695	916.837
	7	778.185	783.714
13RGQ190275.las	1	829.805	970.781
	2	829.613	852.85
	7	779.946	782.01
13RGQ190290.las	1	813.568	860.751
	2	813.375	846.934
	7	777.644	777.963
13RGQ190305.las	1	800.225	870.903
	2	799.865	815.278
	7	632.943	632.943
	17	807.136	807.544
	18	972.489	972.489
13RGQ190320.las	1	793.346	806.112
	2	793.239	803.555
13RGQ190335.las	1	788.065	798.719
	2	787.913	797.389
	7	627.829	627.829
13RGQ190350.las			

DPH-1.4 Report on Elevation by Class for Tiled Data - continued

File	Class	Z Min	Z Max
	1	782.577	792.738
	2	782.289	791.599
	7	606.259	606.259
	18	979.522	979.522
13RGQ190365.las	1	775.094	789.998
	2	774.946	788.397
	7	588.322	645.648
	18	965.281	997.527
13RGQ190380.las	1	767.139	879.921
	2	766.879	780.488
	7	674.486	674.486
13RGQ190395.las	1	760.01	771.843
	2	759.89	770.836
13RGQ190410.las	1	755.42	765.561
	2	755.307	763.617
	18	958.464	958.464
13RGQ190425.las	1	751.878	762.999
	2	751.752	760.742
	7	641.271	641.271
13RGQ190440.las	1	747.359	756.492
	2	747.197	754.732
	7	555.655	555.655
13RGQ190455.las	1	745.681	888.821
	2	745.589	751.216
13RGQ190470.las	1	743.122	754.273
	2	742.933	748.41
	7	571.209	602.44
13RGQ190485.las	1	739.631	747.413
	2	738.837	744.724
13RGQ190500.las	1	738.582	745.155
	2	738.268	742.701
	7	673.382	680.605
13RGQ190515.las	1	735.359	743.407
	2	735.154	741.438
13RGQ190530.las	1	732.127	739.298
	2	731.691	736.284

DPH-1.4 Report on Elevation by Class for Tiled Data - continued

File	Class	Z Min	Z Max
13RGQ190545.las	1	729.776	737.647
	2	729.535	735.135
13RGQ190560.las	1	728.676	735.145
	2	728.218	733.229
	7	559.159	577.381
13RGQ190575.las	1	728.114	734.446
	2	727.811	731.85
	7	526.78	613.479
13RGQ190590.las	1	726.384	736.039
	2	726.325	730.789
	7	523.591	523.591
13RGQ190605.las	1	727.222	742.937
	2	726.871	731.208
13RGQ190620.las	1	726.505	815.236
	2	727.163	731.55
13RGQ190635.las	1	724.888	854.724
	2	724.696	730.23
	18	918.98	918.98
13RGQ190650.las	1	722.801	837.635
	2	722.712	728.114
13RGQ190665.las	1	719.495	730.477
	2	719.399	725.161
13RGQ190680.las	1	722.677	837.334
	2	722.252	742.573
13RGQ190695.las	1	730.858	755.02
	2	730.68	750.218
	18	895.015	934.487
13RGQ190710.las	1	733.982	755.762
	2	732.536	755.169
13RGQ190725.las	1	733.044	752.096
	2	732.436	751.33
	7	526.496	535.623
13RGQ190740.las	1	737.354	749.256
	2	736.884	746.766
	7	553.109	553.109

DPH-1.4 Report on Elevation by Class for Tiled Data - continued

File	Class	Z Min	Z Max
13RGQ190755.las	1	744.699	750.78
	2	744.568	748.639
13RGQ205005.las	1	970.959	1062.254
	2	970.653	1029.095
	7	781.984	940.075
	18	1235.733	1235.733
13RGQ205020.las	1	956.292	997.795
	2	955.903	994.915
	7	782.228	940.839
13RGQ205035.las	1	940.113	973.788
	2	939.892	962.78
	7	781.359	786.813
13RGQ205050.las	1	924.012	962.613
	2	923.564	945.012
	7	779.772	783.372
13RGQ205065.las	1	916.696	1001.151
	2	916.398	939.216
	7	780.935	782.498
13RGQ205080.las	1	901.377	1023.935
	2	900.975	921.115
	7	781.372	785.22
	9	906.246	906.762
	20	906.318	907.178
13RGQ205095.las	1	898.093	932.75
	2	897.709	921.799
	7	782.445	785.658
13RGQ205110.las	1	892.007	916.524
	2	891.796	905.695
	7	780.525	888.685
13RGQ205125.las	1	893.374	992.648
	2	893.037	917.798
	7	784.109	878.955
13RGQ205140.las	1	880.995	1022.236
	2	880.81	904.762
13RGQ205155.las	1	880.744	1026.941
	2	880.539	914.958
	7	782.336	783.517

DPH-1.4 Report on Elevation by Class for Tiled Data - continued

File	Class	Z Min	Z Max
13RGQ205170.las	1	888.294	930.711
	2	888.175	929.662
	7	781.884	784.463
13RGQ205185.las	1	881.611	921.73
	2	881.251	908.311
	7	782.009	782.784
13RGQ205200.las	1	876.357	935.64
	2	876.112	909.945
	7	780.737	783.038
13RGQ205215.las	1	869.225	1017.028
	2	868.828	907.128
	7	780.034	782.283
13RGQ205230.las	1	866.105	928.475
	2	865.945	927.55
	7	782.087	784.883
13RGQ205245.las	1	855.271	946.834
	2	855.101	928.682
	7	783.991	919.973
13RGQ205260.las	1	844.884	970.148
	2	844.364	957.37
	7	780.191	781.1
13RGQ205275.las	1	830.366	969.549
	2	829.973	959.521
13RGQ205290.las	1	809.59	850.827
	2	809.236	844.511
	7	815.919	815.919
13RGQ205305.las	1	796.674	828.389
	2	795.995	814.5
	7	636.077	636.077
13RGQ205320.las	1	787.625	809.543
	2	787.416	800.731
13RGQ205335.las	1	781.068	794.671
	2	780.758	793.313
13RGQ205350.las	1	777.858	789.817
	2	777.701	788.196
13RGQ205365.las			

DPH-1.4 Report on Elevation by Class for Tiled Data - continued

File	Class	Z Min	Z Max
	1	773.82	786.212
	2	773.695	782.833
13RGQ205380.las	1	764.047	780.546
	2	763.466	779.554
13RGQ205395.las	1	755.505	770.041
	2	755.162	769.135
13RGQ205410.las	1	751.68	762.47
	2	751.48	760.268
	7	641.789	645.032
13RGQ205425.las	1	748.478	759.457
	2	748.718	755.61
13RGQ205440.las	1	746.799	755.881
	2	746.61	752.194
13RGQ205455.las	1	742.749	751.519
	2	742.529	748.865
13RGQ205470.las	1	740.977	748.315
	2	740.67	745.957
13RGQ205485.las	1	738.825	746.806
	2	738.595	743.595
	18	892.295	892.317
13RGQ205500.las	1	736.471	886.37
	2	736.007	741.133
	18	939.131	939.221
13RGQ205515.las	1	733.628	741.174
	2	733.361	740.419
13RGQ205530.las	1	730.287	738.778
	2	730.026	735.852
13RGQ205545.las	1	728.053	734.213
	2	727.797	732.043
13RGQ205560.las	1	725.662	734.111
	2	726.367	729.905
13RGQ205575.las	1	726.073	813.458
	2	726.367	730.124
13RGQ205590.las			

DPH-1.4 Report on Elevation by Class for Tiled Data - continued

File	Class	Z Min	Z Max
	1	725.568	734.85
	2	724.72	730.55
	7	559.662	594.301
13RGQ205605.las	1	721.279	736.506
	2	721.156	730.941
13RGQ205620.las	1	726.302	739.939
	2	725.906	730.887
13RGQ205635.las	1	724.852	736.335
	2	724.636	729.677
13RGQ205650.las	1	722.521	840.141
	2	722.283	727.99
	18	915.658	915.683
13RGQ205665.las	1	720.302	728.066
	2	719.349	724.37
13RGQ205680.las	1	719.078	742.121
	2	718.989	741.621
	7	553.608	553.608
13RGQ205695.las	1	733.684	753.027
	2	732.65	751.933
13RGQ205710.las	1	731.84	753.018
	2	731.75	753.041
13RGQ205725.las	1	731.854	744.251
	2	731.502	743.618
	7	541.563	556.407
	18	932.476	939.916
13RGQ205740.las	1	735.79	746.264
	2	735.11	745.427
13RGQ205755.las	1	742.096	749.587
	2	741.879	746.443
13RGQ220005.las	1	961.451	1023.822
	2	961.279	1023.151
	7	782.574	936.554
	18	1231.12	1231.12
13RGQ220020.las	1	946.289	1039.918
	2	945.903	985.376

DPH-1.4 Report on Elevation by Class for Tiled Data - continued

File	Class	Z Min	Z Max
	7	783.189	934.324
13RGQ220035.las	1	932.207	966.917
	2	932.34	956.013
	7	776.653	779.339
13RGQ220050.las	1	930.984	988.952
	2	930.866	942.592
	7	784.762	926.167
13RGQ220065.las	1	921.648	967.838
	2	921.133	945.011
	7	934.639	934.639
13RGQ220080.las	1	911.879	952.103
	2	913.08	942.06
	7	778.352	779.476
13RGQ220095.las	1	903.095	985.666
	2	902.934	936.98
	7	784.597	785.962
13RGQ220110.las	1	888.681	940.919
	2	887.726	918.04
	7	842.168	842.168
13RGQ220125.las	1	882.166	1024.171
	2	881.996	906.837
13RGQ220140.las	1	878.955	919.725
	2	878.801	904.701
13RGQ220155.las	1	874.285	980.346
	2	874.134	888.215
	7	781.721	781.721
13RGQ220170.las	1	874.801	923.152
	2	874.523	907.954
	7	783.255	786.206
13RGQ220185.las	1	895.075	949.236
	2	894.743	920.801
	7	761.981	761.981
	18	1092.448	1092.611
13RGQ220200.las	1	899.157	951.148
	2	899.023	920.858
	7	783.802	785.048

DPH-1.4 Report on Elevation by Class for Tiled Data - continued

File	Class	Z Min	Z Max
13RGQ220215.las	1	883.993	1017.713
	2	883.862	924.656
	7	788.625	788.625
13RGQ220230.las	1	885.321	972.349
	2	885.085	946.91
	7	782.494	927.526
13RGQ220245.las	1	867.597	948.313
	2	867.516	947.336
	7	923.867	923.867
13RGQ220260.las	1	865.201	973.096
	2	864.858	964.837
	7	781.18	781.18
13RGQ220275.las	1	829.128	959.234
	2	828.873	957.387
	7	785.339	785.339
13RGQ220290.las	1	805.762	852.25
	2	805.516	847.652
	7	817.683	817.683
13RGQ220305.las	1	791.308	810.458
	2	790.84	809.282
13RGQ220320.las	1	781.556	815.052
	2	781.166	796.95
13RGQ220335.las	1	776.077	789.144
	2	775.776	787.545
	18	932.695	932.843
13RGQ220350.las	1	770.922	783.834
	2	770.599	781.477
13RGQ220365.las	1	770.436	874.112
	2	770.145	779.384
13RGQ220380.las	1	761.131	776.386
	2	760.823	775.47
	18	955.13	973.706
13RGQ220395.las	1	753.61	769.878
	2	753.366	768.852
13RGQ220410.las	1	750.108	759.568

DPH-1.4 Report on Elevation by Class for Tiled Data - continued

File	Class	Z Min	Z Max
	2	749.845	755.881
13RGQ220425.las	1	746.28	754.305
	2	745.913	751.772
13RGQ220440.las	1	743.953	853.678
	2	743.647	748.923
13RGQ220455.las	1	740.906	748.856
	2	740.541	747.803
	18	916.912	916.912
13RGQ220470.las	1	738.549	748.192
	2	738.24	744.379
	18	906.689	906.758
13RGQ220485.las	1	735.566	746.061
	2	735.458	741.698
	7	554.216	554.216
	18	915.104	915.191
13RGQ220500.las	1	730.792	740.933
	2	732.872	738.971
13RGQ220515.las	1	730.377	739.004
	2	730.222	736.272
13RGQ220530.las	1	727.896	877.332
	2	727.801	733.627
13RGQ220545.las	1	726.639	732.625
	2	726.399	730.252
13RGQ220560.las	1	725.665	730.983
	2	725.497	729.084
13RGQ220575.las	1	724.395	734.254
	2	724.331	728.139
13RGQ220590.las	1	724.28	735.268
	2	724.92	728.564
13RGQ220605.las	1	724.154	733.687
	2	723.983	728.088
13RGQ220620.las	1	724.379	732.102
	2	723.867	728.302
	18	902.203	902.203

DPH-1.4 Report on Elevation by Class for Tiled Data - continued

File	Class	Z Min	Z Max
13RGQ220635.las	1	722.725	736.203
	2	722.516	728.746
13RGQ220650.las	1	718.778	735.025
	2	718.68	732.533
	9	718.845	719.418
	20	718.858	719.768
13RGQ220665.las	1	717.177	738.843
	2	717.03	738.292
	17	724.374	725.159
13RGQ220680.las	1	719.099	810.217
	2	718.993	741.415
13RGQ220695.las	1	737.092	752.576
	2	736.766	750.894
13RGQ220710.las	1	737.121	838.481
	2	737.017	749.615
13RGQ220725.las	1	732.281	745.316
	2	732.008	744.802
	7	528.565	538.444
13RGQ220740.las	1	733.288	747.553
	2	733.108	745.136
13RGQ220755.las	1	741.672	749.344
	2	741.292	745.986
13RGQ235005.las	1	957.017	1034.674
	2	956.395	1033.165
	7	777.243	936.34
13RGQ235020.las	1	934.673	998.1
	2	934.424	985.476
	7	777.288	927.333
13RGQ235035.las	1	922.349	961.724
	2	921.887	947.336
	7	772.649	930.714
13RGQ235050.las	1	922.364	955.497
	2	921.899	944.146
	7	769.007	929.882
13RGQ235065.las	1	937.986	1003.594

DPH-1.4 Report on Elevation by Class for Tiled Data - continued

File	Class	Z Min	Z Max
	2	937.849	953.882
	7	772.725	920.962
13RGQ235080.las	1	926.091	1024.401
	2	925.972	953.424
	7	771.279	773.337
13RGQ235095.las	1	907.041	964.152
	2	906.472	948.405
	7	766.437	771.554
13RGQ235110.las	1	891.644	990.029
	2	891.415	922.33
	7	769.594	770.822
13RGQ235125.las	1	883.714	1000.562
	2	883.143	910.766
13RGQ235140.las	1	877.636	920.877
	2	877.524	914.606
	7	770.365	776.608
13RGQ235155.las	1	868.576	1010.8
	2	868.068	900.554
	7	771.276	773.643
13RGQ235170.las	1	868.743	917.434
	2	868.044	906.933
	7	766.899	835.85
	17	882.675	884.974
13RGQ235185.las	1	875.416	999.417
	2	874.473	921.202
	7	768.757	774.331
13RGQ235200.las	1	883.715	931.706
	2	883.169	921.213
	7	768.028	775.06
13RGQ235215.las	1	887.595	1011.59
	2	887.339	926.756
	7	770.884	775.144
13RGQ235230.las	1	908.465	964.436
	2	908.086	951.821
	7	768.607	922.422
13RGQ235245.las	1	873.917	999.384

DPH-1.4 Report on Elevation by Class for Tiled Data - continued

File	Class	Z Min	Z Max
	2	873.133	952.114
	7	772.011	776.662
13RGQ235260.las	1	844.755	976.706
	2	844.3	957.046
	7	765.957	777.624
13RGQ235275.las	1	821.091	878.264
	2	820.914	871.494
	7	768.652	773.925
13RGQ235290.las	1	801.761	853.519
	2	800.668	844.812
	7	771.889	803.185
13RGQ235305.las	1	789.676	807.316
	2	789.58	806.004
13RGQ235320.las	1	780.503	799.941
	2	780.446	792.716
13RGQ235335.las	1	772.958	823.873
	2	772.706	783.243
	17	781.379	782.513
	18	951.244	951.244
13RGQ235350.las	1	765.859	777.686
	2	765.779	776.025
13RGQ235365.las	1	764.712	859.888
	2	764.626	776.466
13RGQ235380.las	1	762.088	786.158
	2	761.833	785.571
13RGQ235395.las	1	754.919	768.986
	2	754.691	768.07
13RGQ235410.las	1	750.476	768.96
	2	750.23	768.178
13RGQ235425.las	1	745.034	758.228
	2	744.456	757.147
	7	603.421	611.306
	18	936.914	936.955
13RGQ235440.las	1	738.917	753.13
	2	738.788	746.729

DPH-1.4 Report on Elevation by Class for Tiled Data - continued

File	Class	Z Min	Z Max
	7	556.912	690.457
13RGQ235455.las	1	737.624	747.566
	2	737.422	744.128
13RGQ235470.las	1	735.58	743.344
	2	735.475	741.055
	7	544.849	544.849
13RGQ235485.las	1	732.978	741.377
	2	732.65	738.531
	18	916.824	916.864
13RGQ235500.las	1	730.168	738.608
	2	729.875	736.956
	18	930.504	930.504
13RGQ235515.las	1	727.247	735.515
	2	727.009	733.175
13RGQ235530.las	1	725.571	732.879
	2	725.147	731.026
	7	549.147	556.537
13RGQ235545.las	1	723.185	731.141
	2	723.836	728.329
13RGQ235560.las	1	724.153	729.17
	2	723.98	727.166
13RGQ235575.las	1	722.83	855.325
	2	722.438	727.115
13RGQ235590.las	1	724.543	734.237
	2	723.902	732.813
	9	725.45	726.512
	20	725.486	726.525
13RGQ235605.las	1	723.951	731.299
	2	723.061	726.726
	18	913.545	913.545
13RGQ235620.las	1	722.41	810.068
	2	723.027	727.919
	9	724.47	724.718
	20	724.44	724.906
13RGQ235635.las	1	715.928	730.558

DPH-1.4 Report on Elevation by Class for Tiled Data - continued

File	Class	Z Min	Z Max
	2	715.502	729.573
	18	890.273	890.273
13RGQ235650.las	1	716.105	729.861
	2	715.625	731.354
13RGQ235665.las	1	716.561	862.753
	2	716.389	740.513
13RGQ235680.las	1	734.535	744.977
	2	734.293	744.436
13RGQ235695.las	1	737.456	875.837
	2	737.349	749.569
	7	537.112	552.971
13RGQ235710.las	1	740.46	892.003
	2	739.833	751.662
	18	937.842	937.864
13RGQ235725.las	1	738.092	753.744
	2	737.641	750.726
13RGQ235740.las	1	739.02	865.045
	2	738.708	746.67
	18	892.353	892.353
13RGQ235755.las	1	742.024	751.71
	2	741.748	748.704
13RGQ250005.las	1	942.123	1031.769
	2	941.827	1030.616
	7	766.143	929.98
13RGQ250020.las	1	921.417	974.301
	2	921.004	971.182
	7	771.19	926.014
13RGQ250035.las	1	911.637	999.17
	2	910.783	934.541
	7	765.957	913.153
13RGQ250050.las	1	917.556	953.737
	2	917.294	944.417
	7	769.934	926.892
13RGQ250065.las	1	929.529	982.962
	2	929.254	955.749

DPH-1.4 Report on Elevation by Class for Tiled Data - continued

File	Class	Z Min	Z Max
	7	769.304	769.304
13RGQ250080.las	1	914.89	978.369
	2	914.224	956.235
	7	768.162	921.939
13RGQ250095.las	1	906.828	962.597
	2	906.581	947
	7	766.267	923.629
13RGQ250110.las	1	902.094	1001.404
	2	901.873	937.959
	7	766.111	772.217
13RGQ250125.las	1	901.297	965.423
	2	900.868	946.108
	7	767.581	775.286
13RGQ250140.las	1	884.055	953.303
	2	884.416	942.604
	7	767.822	770.663
13RGQ250155.las	1	868.789	969.596
	2	868.507	897.901
	7	766.106	768.974
13RGQ250170.las	1	863.484	988.563
	2	863.37	875.743
	7	765.777	770.959
	17	867.292	868.44
13RGQ250185.las	1	866.379	945.283
	2	866.043	898.288
	7	767.343	772.754
	17	870.822	871.942
	18	1044.591	1044.607
13RGQ250200.las	1	874.433	924.928
	2	874.185	899.239
	7	764.75	770.845
13RGQ250215.las	1	887.647	943.284
	2	887.492	934.433
	7	767.388	772.786
13RGQ250230.las	1	901.524	964.948
	2	901.313	952.653
	7	767.103	925.158

DPH-1.4 Report on Elevation by Class for Tiled Data - continued

File	Class	Z Min	Z Max
13RGQ250245.las	1	857.217	965.339
	2	856.971	952.609
	7	913.492	920.331
13RGQ250260.las	1	835.026	996.7
	2	837.335	874.311
	7	771.493	774.014
13RGQ250275.las	1	820.742	854.986
	2	820.533	844.313
	7	765.548	765.548
13RGQ250290.las	1	805.408	921.179
	2	805.284	821.748
	7	764.554	799.184
13RGQ250305.las	1	792.697	811.177
	2	792.535	809.632
	7	652.815	656.915
13RGQ250320.las	1	781.792	884.359
	2	781.678	796.713
13RGQ250335.las	1	771.529	880.542
	2	771.308	784.621
	17	777.677	778.504
13RGQ250350.las	1	762.979	774.81
	2	762.803	773.258
13RGQ250365.las	1	759.713	774.946
	2	759.502	773.914
13RGQ250380.las	1	765.962	784.475
	2	765.78	784.133
13RGQ250395.las	1	762.202	781.792
	2	762.111	781.115
13RGQ250410.las	1	755.662	775.756
	2	755.496	774.396
13RGQ250425.las	1	742.725	828.94
	2	742.506	764.799
	7	572.384	572.384
13RGQ250440.las	1	736.766	875.502
	2	735.74	747.622

DPH-1.4 Report on Elevation by Class for Tiled Data - continued

File	Class	Z Min	Z Max
13RGQ250455.las	1	732.578	745.432
	2	732.25	740.474
13RGQ250470.las	1	732.014	740.422
	2	731.628	738.28
13RGQ250485.las	1	730.208	738.551
	2	729.706	735.919
	18	913.694	913.694
13RGQ250500.las	1	725.057	734.876
	2	724.443	734.893
13RGQ250515.las	1	720.815	731.852
	2	720.436	730.017
13RGQ250530.las	1	721.941	729.346
	2	721.181	727.379
13RGQ250545.las	1	722.233	728.778
	2	721.904	726.496
13RGQ250560.las	1	720.788	728.293
	2	720.407	725.711
13RGQ250575.las	1	720.805	728.789
	2	720.457	725.472
13RGQ250590.las	1	722.892	835.133
	2	722.73	726.066
13RGQ250605.las	1	723.232	732.526
	2	722.65	726.974
13RGQ250620.las	1	719.534	734.155
	2	719.399	726.258
13RGQ250635.las	1	715.414	813.039
	2	715.314	724.596
13RGQ250650.las	1	716.037	740.578
	2	715.621	737.19
13RGQ250665.las	1	730.491	745.517
	2	729.663	739.916
13RGQ250680.las	1	735.314	751.923
	2	735.171	746.508

DPH-1.4 Report on Elevation by Class for Tiled Data - continued

File	Class	Z Min	Z Max
13RGQ250695.las	1	740.7	757.853
	2	740.37	754.619
13RGQ250710.las	1	745.14	757.768
	2	744.811	756.99
	18	916.72	931.831
13RGQ250725.las	1	746.478	878.537
	2	746.202	755.073
13RGQ250740.las	1	743.145	759.485
	2	742.935	756.967
13RGQ250755.las	1	741.916	758.455
	2	741.782	753.339
13RGQ265005.las	1	914.887	1003.632
	2	914.797	1003.187
	7	762.568	921.828
13RGQ265020.las	1	907.579	995.496
	2	907.464	960.446
	7	765.856	915.146
13RGQ265035.las	1	902.229	935.112
	2	901.678	929.194
	7	764.496	911.874
13RGQ265050.las	1	907.291	1041.373
	2	907.052	934.246
	7	763.473	921.032
13RGQ265065.las	1	903.8	990.016
	2	903.647	943.692
	7	766.921	768.029
13RGQ265080.las	1	901.914	1038.017
	2	901.786	938.668
	7	771.039	923.918
13RGQ265095.las	1	885.658	977.576
	2	885.518	934.849
	7	771.368	923.697
13RGQ265110.las	1	888.436	936.779
	2	888.473	934.537
	7	764.656	768.044
13RGQ265125.las			

DPH-1.4 Report on Elevation by Class for Tiled Data - continued

File	Class	Z Min	Z Max
	1	891.909	980.029
	2	891.584	947.221
	7	761.883	907.023
13RGQ265140.las	1	889.906	956.729
	2	889.611	942.602
	7	763.921	769.599
13RGQ265155.las	1	861.785	922.322
	2	861.378	920.994
	7	766.831	767.225
13RGQ265170.las	1	857.814	981.4
	2	857.272	892.959
	7	762.156	775.344
13RGQ265185.las	1	869.662	999.184
	2	868.962	917.343
	7	764.359	769.591
13RGQ265200.las	1	878.078	909.419
	2	877.979	907.825
13RGQ265215.las	1	874.095	922.608
	2	873.64	921.208
	7	765.427	767.587
	17	875.164	875.333
	20	873.67	875.303
13RGQ265230.las	1	855.22	958.522
	2	854.546	947.37
	7	765.515	771.883
13RGQ265245.las	1	839.869	976.015
	2	839.356	946.693
	7	764.032	918.618
13RGQ265260.las	1	828.533	984.85
	2	828.24	857.088
	7	764.057	764.057
	18	1018.074	1018.074
13RGQ265275.las	1	819.788	894.584
	2	819.414	866.831
	7	760.562	760.562
13RGQ265290.las	1	806.67	835.272
	2	806.224	822.286

DPH-1.4 Report on Elevation by Class for Tiled Data - continued

File	Class	Z Min	Z Max
	7	772.149	804.675
13RGQ265305.las	1	794.644	822.922
	2	794.258	809.737
13RGQ265320.las	1	781.362	798.095
	2	782.026	796.316
13RGQ265335.las	1	770.197	785.403
	2	769.863	783.529
	17	773.467	774.108
13RGQ265350.las	1	759.587	782.955
	2	759.258	772.955
13RGQ265365.las	1	755.219	767.262
	2	755.515	766.395
13RGQ265380.las	1	756.927	778.418
	2	756.642	779.949
13RGQ265395.las	1	764.363	854.755
	2	763.952	780.483
	7	600.425	610.351
	18	952.858	1045.47
13RGQ265410.las	1	752.97	770.351
	2	752.693	769.163
13RGQ265425.las	1	742.583	759.567
	2	742.315	759.026
13RGQ265440.las	1	736.689	755.322
	2	736.522	755.252
	18	896.54	896.54
13RGQ265455.las	1	730.999	745.047
	2	730.744	743.057
13RGQ265470.las	1	728.605	736.377
	2	728.458	735.791
13RGQ265485.las	1	725.482	735.023
	2	725.276	732.811
	18	883.57	883.616
13RGQ265500.las	1	723.818	732.687
	2	723.597	730.166

DPH-1.4 Report on Elevation by Class for Tiled Data - continued

File	Class	Z Min	Z Max
13RGQ265515.las	1	718.718	729.288
	2	718.557	727.442
	18	892.741	892.757
13RGQ265530.las	1	719.327	728.89
	2	719.253	726.709
13RGQ265545.las	1	720.44	726.943
	2	720.365	724.097
13RGQ265560.las	1	718.991	732.578
	2	718.83	724.537
13RGQ265575.las	1	720.15	832.779
	2	719.735	724.289
13RGQ265590.las	1	720.371	731.348
	2	720.296	724.97
	7	622.081	625.114
	17	722.406	722.948
13RGQ265605.las	1	718.012	734.269
	2	717.707	725.656
13RGQ265620.las	1	714.571	729.929
	2	714.471	725
13RGQ265635.las	1	714.622	727.194
	2	714.541	726.448
13RGQ265650.las	1	718.122	741.372
	2	717.498	736.83
13RGQ265665.las	1	732.905	746.272
	2	732.588	744.92
13RGQ265680.las	1	739.918	752.421
	2	739.686	749.336
13RGQ265695.las	1	745.205	763.322
	2	744.994	762.542
13RGQ265710.las	1	752.334	889.472
	2	751.972	768.275
13RGQ265725.las	1	751.764	770.804
	2	751.433	768.869
	7	577.772	585.012

DPH-1.4 Report on Elevation by Class for Tiled Data - continued

File	Class	Z Min	Z Max
13RGQ265740.las	1	745.628	762.891
	2	745.418	761.532
13RGQ265755.las	1	751.418	763.686
	2	751.242	757.775
13RGQ280005.las	1	912.797	1016.444
	2	912.463	994.257
	7	765.473	913.387
13RGQ280020.las	1	905.202	1019.212
	2	904.147	942.349
	7	766.3	916.359
13RGQ280035.las	1	896.313	944.13
	2	896.184	920.181
	7	765.269	766.249
13RGQ280050.las	1	890.483	968.733
	2	890.272	928.446
	7	922.508	922.508
13RGQ280065.las	1	885.1	985.376
	2	884.661	926.756
13RGQ280080.las	1	880.534	1017.096
	2	880.05	940.866
	7	760.894	914.865
13RGQ280095.las	1	873.238	946.135
	2	872.746	933.716
	7	766.884	786.834
13RGQ280110.las	1	871.913	947.207
	2	871.553	927.719
	7	768.469	768.675
13RGQ280125.las	1	870.874	930.869
	2	870.5	929.818
	7	768.619	768.619
13RGQ280140.las	1	858.038	931.039
	2	857.807	930.299
	7	762.198	767.793
13RGQ280155.las	1	850.568	946.96
	2	850.13	921.021
	7	764.189	768.588

DPH-1.4 Report on Elevation by Class for Tiled Data - continued

File	Class	Z Min	Z Max
13RGQ280170.las	1	851.117	917.838
	2	850.715	882.074
	7	764.131	766.891
	17	861.835	862.8
13RGQ280185.las	1	870.374	952.473
	2	870.024	939.952
	7	764.928	766.235
13RGQ280200.las	1	895.015	947.664
	2	894.76	934.826
	7	764.418	767.393
13RGQ280215.las	1	866.691	950.462
	2	866.365	936.921
	7	764.219	765.821
	17	875.068	875.329
	20	873.567	875.291
13RGQ280230.las	1	852.257	929.583
	2	851.692	929.191
	7	763.156	763.247
	17	859.201	859.981
	20	857.115	859.883
13RGQ280245.las	1	842.931	942.342
	2	842.695	931.882
	7	764.671	765.443
13RGQ280260.las	1	836.924	932.27
	2	836.715	931.761
	7	764.205	903.122
13RGQ280275.las	1	819.888	876.447
	2	819.325	865.989
	7	766.583	767.363
13RGQ280290.las	1	800.938	851.798
	2	800.083	852.971
	7	761.266	798.745
13RGQ280305.las	1	789.251	807.953
	2	788.255	806.3
13RGQ280320.las	1	777.287	796.024
	2	776.982	794.338
13RGQ280335.las	1	766.231	782.864

DPH-1.4 Report on Elevation by Class for Tiled Data - continued

File	Class	Z Min	Z Max
	2	766.074	782.041
	18	960.094	960.094
13RGQ280350.las	1	755.599	772.223
	2	755.491	770.493
13RGQ280365.las	1	752.072	761.8
	2	751.973	759.519
13RGQ280380.las	1	752.363	772.468
	2	752.248	772.668
13RGQ280395.las	1	752.967	773.396
	2	752.871	773.242
13RGQ280410.las	1	743.226	764.155
	2	743.139	764.053
13RGQ280425.las	1	746.261	762.757
	2	746.118	762.757
	7	630.748	630.748
13RGQ280440.las	1	743.352	765.965
	2	742.961	762.924
13RGQ280455.las	1	735.515	758.938
	2	735.374	758.599
	18	911.078	911.078
13RGQ280470.las	1	726.437	741.261
	2	726.23	741.215
13RGQ280485.las	1	723.607	731.34
	2	723.438	729.757
13RGQ280500.las	1	721.884	727.861
	2	721.62	725.639
13RGQ280515.las	1	719.404	725.553
	2	719.319	723.913
13RGQ280530.las	1	717.986	723.906
	2	717.817	722.843
13RGQ280545.las	1	717.814	724.708
	2	717.663	722.532
13RGQ280560.las	1	718.135	724.655

DPH-1.4 Report on Elevation by Class for Tiled Data - continued

File	Class	Z Min	Z Max
	2	717.876	722.603
13RGQ280575.las	1	719.117	726.372
	2	718.941	722.478
13RGQ280590.las	1	716.92	724.907
	2	716.67	722.088
13RGQ280605.las	1	712.888	726.591
	2	712.647	722.245
13RGQ280620.las	1	714.356	853.538
	2	714.007	719.94
13RGQ280635.las	1	714.734	728.127
	2	713.971	726.772
13RGQ280650.las	1	723.662	741.893
	2	723.1	739.77
13RGQ280665.las	1	731.949	745.191
	2	731.539	742.634
13RGQ280680.las	1	736.362	752.442
	2	735.855	750.459
13RGQ280695.las	1	741.307	766.186
	2	740.759	765.311
13RGQ280710.las	1	743.617	773.768
	2	743.209	772.598
13RGQ280725.las	1	752.086	774.371
	2	751.611	773.447
13RGQ280740.las	1	749.009	767.211
	2	748.896	765.31
13RGQ280755.las	1	753.3	762
	2	752.827	758.41
13RGQ295005.las	1	925.651	987.145
	2	925.518	987.412
	7	765.98	920.427
13RGQ295020.las	1	907.883	976.799
	2	907.189	964.648
	7	765.952	922.925

DPH-1.4 Report on Elevation by Class for Tiled Data - continued

File	Class	Z Min	Z Max
13RGQ295035.las	1	896.768	941.694
	2	896.596	941.599
	7	766.139	768.657
13RGQ295050.las	1	887.728	927.222
	2	887.284	917.549
	7	766.652	772.273
13RGQ295065.las	1	881.673	953.099
	2	881.487	940.313
	7	764.164	768.598
13RGQ295080.las	1	875.618	939.158
	2	874.288	938.787
	7	762.118	771.139
13RGQ295095.las	1	867.408	894.909
	2	866.934	882.367
	7	761.048	769.844
13RGQ295110.las	1	864.118	928.41
	2	863.811	925.052
	7	765.486	770.575
13RGQ295125.las	1	866.151	936.193
	2	865.826	924.953
	7	911.448	911.448
13RGQ295140.las	1	850.112	919.979
	2	849.815	919.791
	7	764.67	769.303
13RGQ295155.las	1	845.635	874.71
	2	846.073	868.503
	7	766.372	766.982
	17	867.126	868.567
13RGQ295170.las	1	851.406	963.902
	2	850.608	953.035
	7	765.516	911.958
13RGQ295185.las	1	883.176	967.449
	2	881.873	953.832
	7	765.347	915.267
13RGQ295200.las	1	915.281	962.405
	2	914.922	951.183
	7	767.233	913.553

DPH-1.4 Report on Elevation by Class for Tiled Data - continued

File	Class	Z Min	Z Max
13RGQ295215.las	1	880.923	950.254
	2	880.527	940.334
	7	765.892	911.166
13RGQ295230.las	1	862.095	929.169
	2	861.889	918.228
13RGQ295245.las	1	863.173	921.921
	2	862.799	920.66
	7	766.866	766.866
13RGQ295260.las	1	842.278	905.092
	2	841.903	906.79
	7	764.078	768.23
13RGQ295275.las	1	820.216	865.921
	2	819.855	862.891
	7	764.697	768.057
13RGQ295290.las	1	799.726	899.32
	2	799.468	847.554
	7	767.319	767.319
13RGQ295305.las	1	785.384	803.849
	2	785.229	801.362
13RGQ295320.las	1	772.915	790.382
	2	772.643	788.383
13RGQ295335.las	1	762.435	779.053
	2	762.123	777.03
13RGQ295350.las	1	751.999	773.699
	2	751.597	773.381
	17	756.422	756.744
13RGQ295365.las	1	747.595	761.42
	2	747.269	755.767
13RGQ295380.las	1	747.059	760.589
	2	746.834	760.304
13RGQ295395.las	1	747.916	765.099
	2	747.714	763.665
13RGQ295410.las	1	739.499	754.088
	2	739.297	753.197
13RGQ295425.las			

DPH-1.4 Report on Elevation by Class for Tiled Data - continued

File	Class	Z Min	Z Max
	1	739.297	760.453
	2	739.107	758.801
13RGQ295440.las	1	739.903	760.422
	2	739.633	758.858
13RGQ295455.las	1	738.201	754.492
	2	737.776	754.514
13RGQ295470.las	1	725.278	745.312
	2	724.83	744.242
13RGQ295485.las	1	721.895	728.492
	2	721.337	728.327
13RGQ295500.las	1	719.761	726.451
	2	719.486	723.881
13RGQ295515.las	1	719.469	724.923
	2	719.019	722.627
13RGQ295530.las	1	717.609	726.944
	2	717.118	723.633
13RGQ295545.las	1	716.599	722.849
	2	715.998	721.605
13RGQ295560.las	1	717.536	724.702
	2	717.236	721.039
13RGQ295575.las	1	712.483	727.531
	2	712.31	726.061
13RGQ295590.las	1	712.121	724.193
	2	711.92	722.272
13RGQ295605.las	1	710.912	721.218
	2	710.53	721.411
13RGQ295620.las	1	710.771	722.059
	2	710.387	720.762
13RGQ295635.las	1	714.911	728.346
	2	714.492	727.005
13RGQ295650.las	1	723.612	734.54
	2	723.291	732.433
13RGQ295665.las			

DPH-1.4 Report on Elevation by Class for Tiled Data - continued

File	Class	Z Min	Z Max
	1	720.488	742.301
	2	719.64	741.429
13RGQ295680.las	1	725.56	743.751
	2	725.461	743.047
13RGQ295695.las	1	728.553	748.232
	2	728.45	745.661
13RGQ295710.las	1	734.116	756.056
	2	733.76	755.693
13RGQ295725.las	1	740.141	758.703
	2	740.045	758.301
13RGQ295740.las	1	748.241	764.641
	2	747.942	756.158
	18	935.31	941.217
13RGQ295755.las	1	753.082	759.193
	2	752.749	757.291
13RGQ310005.las	1	920.432	1011.672
	2	920.131	1011.264
	7	773.51	921.324
13RGQ310020.las	1	908.802	965.987
	2	908.368	959.499
13RGQ310035.las	1	906.884	985.622
	2	906.649	973.661
13RGQ310050.las	1	895.712	958.829
	2	895.572	949.009
	7	767.595	924.551
13RGQ310065.las	1	894.563	953.138
	2	894.273	944.71
	7	767.201	913.82
13RGQ310080.las	1	882.906	959.355
	2	882.216	957.158
	7	770.54	920.928
13RGQ310095.las	1	865.127	941.48
	2	864.901	941.514
	7	768.825	769.855
13RGQ310110.las			

DPH-1.4 Report on Elevation by Class for Tiled Data - continued

File	Class	Z Min	Z Max
	1	854.582	880.994
	2	854.545	872.95
	7	768.819	768.819
13RGQ310125.las	1	850.557	919.553
	2	850.475	919.569
	7	775.467	775.467
13RGQ310140.las	1	845.963	925.857
	2	845.863	923.274
	7	767.101	769.254
13RGQ310155.las	1	843.716	904.991
	2	843.349	905.233
	7	769.599	769.669
13RGQ310170.las	1	856.265	961.591
	2	856.178	950.788
	7	767.417	769.192
13RGQ310185.las	1	874.148	973.938
	2	873.937	950.59
	7	767.371	769.65
13RGQ310200.las	1	906.342	949.714
	2	906.238	942.827
	7	766.222	916.437
13RGQ310215.las	1	886.441	939.232
	2	885.915	937.999
	7	768.793	918.26
13RGQ310230.las	1	872.411	953.151
	2	872.029	925.628
	7	764.851	770.336
13RGQ310245.las	1	854.712	922.808
	2	854.367	921.705
	7	767.435	769.219
13RGQ310260.las	1	831.13	878.789
	2	830.459	868.454
13RGQ310275.las	1	811.875	862.303
	2	811.739	858.353
13RGQ310290.las	1	800.25	854.799
	2	799.953	845.182

DPH-1.4 Report on Elevation by Class for Tiled Data - continued

File	Class	Z Min	Z Max
	7	770.291	770.291
13RGQ310305.las	1	781.475	822.685
	2	781.305	821.765
13RGQ310320.las	1	768.862	788.789
	2	768.785	785.473
	18	958.096	958.096
13RGQ310335.las	1	760.284	777.044
	2	760.22	777.061
13RGQ310350.las	1	751.75	766.267
	2	751.488	765.506
13RGQ310365.las	1	744.35	754.467
	2	744.198	753.303
13RGQ310380.las	1	741.409	752.375
	2	741.317	751.466
	7	601.593	601.593
13RGQ310395.las	1	740.748	751.59
	2	740.589	750.842
13RGQ310410.las	1	738.002	850.68
	2	737.874	749.378
13RGQ310425.las	1	731.751	744.659
	2	731.667	743.864
13RGQ310440.las	1	730.581	744.371
	2	730.195	744.016
13RGQ310455.las	1	735.299	750.97
	2	735.216	746.167
	18	910.38	910.531
13RGQ310470.las	1	724.599	746.121
	2	724.468	743.934
13RGQ310485.las	1	718.717	731.272
	2	718.643	727.641
13RGQ310500.las	1	717.832	847.691
	2	717.765	722.561
	7	556.062	557.75
	18	913.041	913.095

DPH-1.4 Report on Elevation by Class for Tiled Data - continued

File	Class	Z Min	Z Max
13RGQ310515.las	1	717.304	724.715
	2	717.123	723.328
13RGQ310530.las	1	716.306	726.402
	2	716.074	725.158
13RGQ310545.las	1	714.757	721.425
	2	714.664	720.27
13RGQ310560.las	1	716.653	724.098
	2	716.818	721.266
13RGQ310575.las	1	713.576	724.357
	2	713.443	720.053
13RGQ310590.las	1	711.649	722.786
	2	711.573	720.861
13RGQ310605.las	1	709.579	718.778
	2	709.514	716.865
13RGQ310620.las	1	710.108	726.321
	2	709.754	724.723
13RGQ310635.las	1	719.659	734.95
	2	719.587	731.353
13RGQ310650.las	1	712.436	730.59
	2	712.247	728.619
13RGQ310665.las	1	712.182	731.02
	2	712.1	726.513
13RGQ310680.las	1	717.27	741.607
	2	717.592	730.379
13RGQ310695.las	1	725.08	739.089
	2	724.69	738.198
13RGQ310710.las	1	732.255	838.754
	2	732.01	742.416
13RGQ310725.las	1	737.361	857.205
	2	737.227	754.911
13RGQ310740.las	1	745.713	840.193
	2	745.299	757.429
13RGQ310755.las			

DPH-1.4 Report on Elevation by Class for Tiled Data - continued

File	Class	Z Min	Z Max
	1	750.634	758.419
	2	750.353	756.815
13RGQ325005.las	1	922.688	1035.803
	2	924.426	1034.436
	7	765.326	930.074
13RGQ325020.las	1	928.715	1021.81
	2	928.587	1012.871
	7	768	930.766
13RGQ325035.las	1	929.763	1036.692
	2	929.617	1012.045
	7	766.474	928.309
13RGQ325050.las	1	921.37	1024.796
	2	921.149	1005.54
	7	765.882	914.708
13RGQ325065.las	1	907.696	1102.716
	2	907.505	998.864
	7	764.65	921.081
13RGQ325080.las	1	901.041	1003.426
	2	900.523	984.779
	7	767.701	916.257
13RGQ325095.las	1	872.764	952.166
	2	872.672	952.649
	7	761.622	773.612
13RGQ325110.las	1	856.78	944.845
	2	856.656	943.812
	7	769.411	773.441
13RGQ325125.las	1	847.317	927.14
	2	847.122	886.336
	7	766.421	767.478
13RGQ325140.las	1	843.324	915.417
	2	843.028	894.261
	7	767.757	772.114
13RGQ325155.las	1	838.035	890.428
	2	837.512	891.062
	7	764.256	776.714
	17	850.138	851.524
13RGQ325170.las			

DPH-1.4 Report on Elevation by Class for Tiled Data - continued

File	Class	Z Min	Z Max
	1	850.97	1020.518
	2	851.537	947.277
	7	767.472	905.841
13RGQ325185.las	1	866.003	982.63
	2	865.738	948.792
	7	761.205	773.728
13RGQ325200.las	1	879.507	948.766
	2	879.175	936.718
	7	765.472	768.274
13RGQ325215.las	1	887.093	992.48
	2	886.884	933.55
	7	767.563	844.734
13RGQ325230.las	1	870.376	1008.743
	2	870.282	938.035
	7	761.937	914.545
13RGQ325245.las	1	842.222	987.735
	2	841.986	932.73
	7	763.504	807.679
13RGQ325260.las	1	825.443	958.732
	2	825.239	884.323
	7	764.227	767.771
13RGQ325275.las	1	807.014	848.972
	2	806.381	843.077
	7	765.49	770.41
13RGQ325290.las	1	794.164	937.301
	2	793.851	812.444
	7	762.346	793.212
	17	806.162	806.43
	20	804.349	804.471
13RGQ325305.las	1	781.885	810.08
	2	781.723	809.936
	18	990.533	990.533
13RGQ325320.las	1	767.791	785.527
	2	767.642	783.437
13RGQ325335.las	1	757.399	779.758
	2	757.325	778.818
	7	547.989	564.73

DPH-1.4 Report on Elevation by Class for Tiled Data - continued

File	Class	Z Min	Z Max
	18	909.244	909.244
13RGQ325350.las	1	753.362	902.483
	2	753.215	772.899
13RGQ325365.las	1	743.938	766.038
	2	743.86	765.387
13RGQ325380.las	1	739.242	751.155
	2	738.911	751.874
13RGQ325395.las	1	735.526	748.162
	2	735.406	748
13RGQ325410.las	1	730.409	754.075
	2	730.188	750.088
13RGQ325425.las	1	726.911	739.712
	2	726.777	739.842
13RGQ325440.las	1	727.624	741.758
	2	727.529	740.989
	18	901.539	901.85
13RGQ325455.las	1	735.546	745.007
	2	735.446	743.063
13RGQ325470.las	1	723.371	742.013
	2	723.274	741.272
13RGQ325485.las	1	716.991	730.596
	2	716.841	730.619
	7	512.692	513.744
13RGQ325500.las	1	715.701	724.459
	2	715.454	722.109
	7	514.309	514.309
	18	868.732	909.997
13RGQ325515.las	1	714.72	723.11
	2	714.482	720.925
13RGQ325530.las	1	713.209	721.031
	2	713.064	718.131
	18	912.395	912.432
13RGQ325545.las	1	713.199	720.821
	2	713.101	720.733

DPH-1.4 Report on Elevation by Class for Tiled Data - continued

File	Class	Z Min	Z Max
	18	875.228	922.221
13RGQ325560.las	1	714.628	721.824
	2	715.555	719.127
13RGQ325575.las	1	712.063	792.774
	2	711.881	718.9
	7	508.616	514.055
	18	932.226	932.226
13RGQ325590.las	1	712.11	717.843
	2	711.722	714.942
13RGQ325605.las	1	709.058	719.671
	2	708.887	718.1
13RGQ325620.las	1	709.617	736.311
	2	709.274	735.315
13RGQ325635.las	1	719.307	738.726
	2	719.009	733.618
13RGQ325650.las	1	711.98	732.781
	2	711.887	731.055
13RGQ325665.las	1	712.02	727.519
	2	711.938	724.627
13RGQ325680.las	1	712.299	731.808
	2	712.116	730.519
13RGQ325695.las	1	723.947	851.676
	2	723.656	738.226
13RGQ325710.las	1	732.693	748.639
	2	732.354	746.027
	7	557.013	557.013
13RGQ325725.las	1	738.717	863.132
	2	738.055	750.625
	7	582.454	583.985
	18	962.585	962.585
13RGQ325740.las	1	744.331	757.099
	2	744.132	753.893
	7	548.819	563.253
13RGQ325755.las	1	747.926	764.013

DPH-1.4 Report on Elevation by Class for Tiled Data - continued

File	Class	Z Min	Z Max
	2	747.724	756.257
13RGQ340005.las	1	959.294	1044.963
	2	958.886	1042.743
	7	765.302	924.198
	18	1222.104	1222.104
13RGQ340020.las	1	964.804	1046.287
	2	964.327	1044.453
13RGQ340035.las	1	946.599	1025.935
	2	946.367	1023.454
	7	923.815	923.815
	18	1223.223	1223.223
13RGQ340050.las	1	933.351	1108.232
	2	932.969	1010.542
13RGQ340065.las	1	933.407	1106.104
	2	933.212	1007.632
	7	764.912	765.954
13RGQ340080.las	1	901.158	1104.091
	2	900.585	1001.448
	7	766.403	923.384
13RGQ340095.las	1	893.957	976.183
	2	893.542	975.754
	7	766.907	916.35
13RGQ340110.las	1	859.819	970.345
	2	859.534	960.503
	7	767.78	840.227
13RGQ340125.las	1	845.075	975.5
	2	844.82	947.081
	7	765.531	768.321
13RGQ340140.las	1	835.529	941.482
	2	835	940.275
13RGQ340155.las	1	832.639	974.182
	2	832.379	938.103
	7	763.846	802.585
13RGQ340170.las	1	841.127	939.972
	2	840.996	939.898
	7	763.421	763.421

DPH-1.4 Report on Elevation by Class for Tiled Data - continued

File	Class	Z Min	Z Max
13RGQ340185.las	1	854.664	926.056
	2	854.394	925.108
13RGQ340200.las	1	879.203	959.465
	2	878.745	948.37
	7	762.555	915.208
13RGQ340215.las	1	910.687	974.029
	2	910.201	944.311
	7	764.091	915.911
13RGQ340230.las	1	875.705	963.165
	2	874.825	949.942
	7	764.437	919.159
13RGQ340245.las	1	840.293	1017.799
	2	840.052	936.053
	7	764.024	766.774
13RGQ340260.las	1	817.649	909.934
	2	817.48	871.721
	7	764.377	765.705
13RGQ340275.las	1	799.45	880.873
	2	799.338	842.538
13RGQ340290.las	1	790.463	897.629
	2	790.358	820.163
13RGQ340305.las	1	776.822	796.441
	2	776.706	794.773
13RGQ340320.las	1	764.101	783.938
	2	763.98	782.305
13RGQ340335.las	1	753.254	769.692
	2	752.904	767.977
13RGQ340350.las	1	748.575	766.136
	2	748.079	765.929
	7	561.397	561.397
13RGQ340365.las	1	738.17	762.897
	2	737.885	762.132
13RGQ340380.las	1	735.037	752.001
	2	734.874	752.115
	7	535.354	543.006

DPH-1.4 Report on Elevation by Class for Tiled Data - continued

File	Class	Z Min	Z Max
13RGQ340395.las	1	732.23	743.506
	2	731.663	740.349
13RGQ340410.las	1	726.998	743.367
	2	726.901	741.884
13RGQ340425.las	1	725.117	731.475
	2	724.897	730.898
13RGQ340440.las	1	725.275	746.19
	2	724.876	738.373
13RGQ340455.las	1	726.413	744.315
	2	726.036	739.119
13RGQ340470.las	1	720.161	739.166
	2	719.767	738.39
	7	592.91	592.91
	18	880.269	948.926
13RGQ340485.las	1	713.426	824.62
	2	713.063	726.434
	18	931.755	931.755
13RGQ340500.las	1	714.174	843.217
	2	713.815	718.023
	18	882.304	882.328
13RGQ340515.las	1	712.399	720.406
	2	711.959	716.546
	7	519.649	569.143
13RGQ340530.las	1	712.054	718.879
	2	711.534	716.622
13RGQ340545.las	1	713.29	720.34
	2	713.029	717.845
13RGQ340560.las	1	711.983	720.45
	2	711.767	717.509
	7	524.345	524.345
13RGQ340575.las	1	710.667	717.789
	2	711.211	716.886
	18	869.654	876.913
13RGQ340590.las	1	711.422	719.797
	2	711.166	713.59

DPH-1.4 Report on Elevation by Class for Tiled Data - continued

File	Class	Z Min	Z Max
13RGQ340605.las	1	708.216	819.1
	2	708.023	727.995
	18	893.33	893.408
13RGQ340620.las	1	713.833	738.041
	2	713.332	737.649
13RGQ340635.las	1	718.749	737.164
	2	718.524	732.785
	7	578.091	578.091
	18	879.473	922.209
13RGQ340650.las	1	711.995	728.596
	2	711.884	726.384
13RGQ340665.las	1	712.068	729.631
	2	712	728.304
	18	896.306	896.306
13RGQ340680.las	1	712.082	730.007
	2	712.006	728.883
13RGQ340695.las	1	722.121	735.119
	2	721.987	732.985
13RGQ340710.las	1	728.453	747.414
	2	728.363	745.279
13RGQ340725.las	1	735.738	751.633
	2	735.657	749.052
	7	636.266	636.266
	18	924.606	932.606
13RGQ340740.las	1	742.2	756.736
	2	741.618	753.385
	7	550.445	566.974
13RGQ340755.las	1	746.458	759.311
	2	746.289	755.392
13RGQ355005.las	1	968.41	1046.363
	2	968.13	1044.354
13RGQ355020.las	1	972.482	1047.354
	2	972.132	1045.41
	7	934.438	934.438
	18	1219.802	1219.802
13RGQ355035.las			

DPH-1.4 Report on Elevation by Class for Tiled Data - continued

File	Class	Z Min	Z Max
	1	951.687	1144.472
	2	951.404	1029.21
	7	764.091	932.06
13RGQ355050.las	1	957.491	1121.061
	2	957.137	1025.052
	7	893.383	922.51
	18	1216.774	1216.774
13RGQ355065.las	1	963.275	1137.483
	2	962.853	1033.327
	7	915.985	915.985
	18	1215.549	1215.549
13RGQ355080.las	1	937.471	1121.343
	2	937.335	1008.511
	7	763.263	924.25
13RGQ355095.las	1	883.616	1063.621
	2	882.913	992.056
	7	763.91	921.246
13RGQ355110.las	1	861.958	963.234
	2	861.725	958.872
	7	766.492	787.622
13RGQ355125.las	1	843.129	981.46
	2	842.936	883.201
	7	766.015	766.015
13RGQ355140.las	1	823.173	855.044
	2	822.913	853.994
	7	741.971	764.852
	18	1007.079	1007.079
13RGQ355155.las	1	824.393	877.51
	2	823.458	870.162
	17	840.937	844.938
13RGQ355170.las	1	837.686	995.934
	2	837.561	946.104
	7	762.846	907.032
13RGQ355185.las	1	858.593	953.88
	2	858.308	943.376
	7	765.775	768.422
13RGQ355200.las	1	873.955	962.579

DPH-1.4 Report on Elevation by Class for Tiled Data - continued

File	Class	Z Min	Z Max
	2	873.662	952.006
	7	764.099	764.326
13RGQ355215.las	1	891.495	1042.602
	2	890.845	960.919
	7	761.887	913.875
13RGQ355230.las	1	871.936	1037.488
	2	871.345	960.216
	7	761.721	924.572
13RGQ355245.las	1	836.887	960.828
	2	836.697	959.954
	7	768.964	768.964
13RGQ355260.las	1	805.756	938.457
	2	805.019	854.002
	7	630.156	765.381
13RGQ355275.las	1	791.256	897.668
	2	790.784	818.289
	7	797.722	797.722
13RGQ355290.las	1	778.727	931.824
	2	778.355	804.352
13RGQ355305.las	1	773.184	795.977
	2	772.822	794.131
13RGQ355320.las	1	761.615	793.892
	2	761.359	787.401
13RGQ355335.las	1	746.65	765.663
	2	746.343	764.335
	7	557.695	584.821
13RGQ355350.las	1	738.92	756.84
	2	739.38	757.278
	18	957.313	965.059
13RGQ355365.las	1	731.882	759.839
	2	731.223	759.012
13RGQ355380.las	1	729.587	741.273
	2	729.352	740.566
	17	731.219	732.151
13RGQ355395.las	1	729.413	737.9

DPH-1.4 Report on Elevation by Class for Tiled Data - continued

File	Class	Z Min	Z Max
	2	729.051	735.685
13RGQ355410.las	1	726.52	735.107
	2	726.295	734.093
13RGQ355425.las	1	723.825	736.295
	2	723.424	730.016
13RGQ355440.las	1	721.93	737.323
	2	721.311	734.605
	18	917.683	917.766
13RGQ355455.las	1	722.185	735.932
	2	721.384	732.718
13RGQ355470.las	1	713.525	732.099
	2	713.095	732
13RGQ355485.las	1	712.167	720.213
	2	711.952	720.395
13RGQ355500.las	1	712.27	718.268
	2	712.144	715.348
	7	526.459	582.73
	18	912.25	912.448
13RGQ355515.las	1	709.673	717.113
	2	709.592	714.569
	7	511.51	550.71
13RGQ355530.las	1	711.218	718.344
	2	711.124	715.668
	7	520.568	523.645
13RGQ355545.las	1	712.708	719.116
	2	712.548	716.549
13RGQ355560.las	1	710.591	718.381
	2	710.438	716.42
13RGQ355575.las	1	709.479	715.902
	2	709.322	712.592
13RGQ355590.las	1	708.782	714.335
	2	708.611	712.772
13RGQ355605.las	1	706.798	842.331
	2	706.647	726.512

DPH-1.4 Report on Elevation by Class for Tiled Data - continued

File	Class	Z Min	Z Max
	18	877.825	897.549
13RGQ355620.las	1	714.308	798.404
	2	716.029	734.565
	18	931.787	931.812
13RGQ355635.las	1	719.421	737.663
	2	719.326	737.415
13RGQ355650.las	1	716.064	731.382
	2	715.749	729.464
	7	548.519	626.553
13RGQ355665.las	1	716.044	730.349
	2	715.983	728.825
13RGQ355680.las	1	717.537	732.111
	2	717.449	730.381
	7	539.134	563.275
	18	906.235	906.235
13RGQ355695.las	1	720.001	735.908
	2	719.618	733.564
	7	623.363	623.363
13RGQ355710.las	1	728.599	740.419
	2	728.504	738.985
	7	543.846	619.361
13RGQ355725.las	1	732.671	745.941
	2	732.459	743.192
	7	628.245	631.166
13RGQ355740.las	1	737.712	750.741
	2	737.613	748.583
13RGQ355755.las	1	743.384	754.772
	2	743.113	748.73
	18	950.14	950.21
13RGQ370005.las	1	972.111	1062.938
	2	971.944	1035.545
	7	907.661	907.661
13RGQ370020.las	1	976.763	1030.465
	2	976.57	1028.742
	7	931.443	931.443
13RGQ370035.las			

DPH-1.4 Report on Elevation by Class for Tiled Data - continued

File	Class	Z Min	Z Max
	1	973.514	1091.227
	2	973.357	1026.091
	7	923.708	923.981
	18	1226.469	1226.469
13RGQ370050.las	1	985.081	1149.822
	2	984.935	1035.927
13RGQ370065.las	1	943.892	1129.806
	2	943.552	1034.004
	7	769.554	927.907
13RGQ370080.las	1	921.736	1119.058
	2	921.553	1010.489
	7	775.372	960.761
13RGQ370095.las	1	894.899	992.833
	2	894.766	991.252
	7	770.829	929.044
13RGQ370110.las	1	875.403	998.14
	2	875.145	996.232
	7	776.742	921.153
13RGQ370125.las	1	845.821	988.398
	2	845.577	986.502
	7	772.144	917.328
13RGQ370140.las	1	822.991	903.944
	2	822.736	884.484
	7	770.603	770.603
	18	1016.631	1016.631
13RGQ370155.las	1	815.201	873.764
	2	814.721	858.56
	7	768.24	790.667
	18	1002.526	1002.526
13RGQ370170.las	1	820.163	957.381
	2	819.827	946.212
	7	758.541	925.958
13RGQ370185.las	1	834.523	966.729
	2	834.27	944.283
	7	756.748	774.97
13RGQ370200.las	1	840.869	968.009
	2	840.575	945.696

DPH-1.4 Report on Elevation by Class for Tiled Data - continued

File	Class	Z Min	Z Max
	7	761.417	777.112
	18	1048.05	1048.05
13RGQ370215.las	1	868.597	970.01
	2	868.396	958.729
	7	765.93	914.2
13RGQ370230.las	1	876.83	984.542
	2	876.585	960.574
	7	756.358	915.237
13RGQ370245.las	1	832.976	973.479
	2	832.382	960.144
	7	676.088	773.82
	18	1028.41	1042.459
13RGQ370260.las	1	806.154	858.917
	2	805.629	845.821
	7	753.254	770.605
13RGQ370275.las	1	789.862	865.555
	2	789.6	814.003
	7	755.965	755.965
	18	1006.93	1006.93
13RGQ370290.las	1	775.985	801.84
	2	775.863	800.921
13RGQ370305.las	1	763.044	783.14
	2	762.822	782.374
	17	765.768	765.992
13RGQ370320.las	1	757.223	785.314
	2	757.034	784.156
	7	575.444	575.444
	17	765.672	765.945
13RGQ370335.las	1	742.659	864.132
	2	742.21	768.114
	7	709.234	709.234
13RGQ370350.las	1	732.429	750.211
	2	732.103	746.544
13RGQ370365.las	1	727.391	751.33
	2	726.656	743.235
	7	562.348	562.348
13RGQ370380.las			

DPH-1.4 Report on Elevation by Class for Tiled Data - continued

File	Class	Z Min	Z Max
	1	720.638	856.122
	2	722.16	731.623
	18	884.971	884.971
13RGQ370395.las	1	723.806	741.083
	2	723.686	731.053
	7	556.271	596.264
	18	881.634	929.167
13RGQ370410.las	1	722.433	731.887
	2	722.283	729.207
	18	920.623	920.623
13RGQ370425.las	1	721.061	789.767
	2	720.937	726.515
13RGQ370440.las	1	721.101	730.822
	2	720.996	723.513
13RGQ370455.las	1	722.443	735.914
	2	721.394	734.046
	7	598.761	598.761
13RGQ370470.las	1	714.595	736.857
	2	714.393	731.382
13RGQ370485.las	1	709.832	841.599
	2	709.228	719.046
13RGQ370500.las	1	708.214	716.632
	2	707.976	713.484
13RGQ370515.las	1	708.703	717.033
	2	708.561	713.978
	7	617.264	634.37
	18	893.251	893.251
13RGQ370530.las	1	710.784	717.751
	2	711.76	715.135
13RGQ370545.las	1	710.655	719.6
	2	711.575	714.896
	7	505.013	626.722
13RGQ370560.las	1	708.986	717.329
	2	708.744	714.508
13RGQ370575.las	1	707.734	713.876

DPH-1.4 Report on Elevation by Class for Tiled Data - continued

File	Class	Z Min	Z Max
	2	707.515	711.88
13RGQ370590.las	1	705.81	718.722
	2	705.39	717.908
	7	566.415	656.502
	18	873.672	873.672
13RGQ370605.las	1	706.74	858.09
	2	706.402	718.493
13RGQ370620.las	1	714.276	732.043
	2	714.122	730.414
	7	514.235	625.75
	18	914.274	914.274
13RGQ370635.las	1	720.431	865.386
	2	720.16	728.342
13RGQ370650.las	1	719.411	732.255
	2	718.508	731.224
	7	555.062	575.956
13RGQ370665.las	1	724.119	731.882
	2	723.885	730.84
	7	560.357	560.357
13RGQ370680.las	1	725.704	843.674
	2	725.483	733.127
	7	518.124	528.476
13RGQ370695.las	1	724.936	742.842
	2	724.523	741.012
	18	921.517	947.152
13RGQ370710.las	1	732.045	742.212
	2	731.798	741.388
	7	562.476	590.076
13RGQ370725.las	1	732.979	743.486
	2	732.548	741.361
13RGQ370740.las	1	739.349	752.35
	2	739.069	749.243
	7	557.414	625.55
	18	1021.428	1021.509
13RGQ370755.las	1	745.043	755.231
	2	744.813	752.667

DPH-1.4 Report on Elevation by Class for Tiled Data - continued

File	Class	Z Min	Z Max
13RGQ385005.las	1	991.33	1040.61
	2	990.895	1039.002
	7	768.542	768.542
13RGQ385020.las	1	985.452	1026.881
	2	984.99	1025.672
	7	767.953	941.855
13RGQ385035.las	1	997.341	1043.098
	2	996.907	1042.083
	7	977.683	977.683
	18	1240.531	1240.531
13RGQ385050.las	1	973.913	1150.911
	2	973.591	1047.666
13RGQ385065.las	1	930.083	1136.821
	2	929.869	1028.263
	7	926.138	926.138
13RGQ385080.las	1	906.39	1134.034
	2	906.235	1011.503
	7	767.78	948.792
13RGQ385095.las	1	896.37	1005.012
	2	895.765	1002.697
	7	763.958	959.559
	18	1206.743	1206.743
13RGQ385110.las	1	875.128	1020.783
	2	874.812	997.405
	7	762.599	912.983
13RGQ385125.las	1	852.613	1004.95
	2	852.174	982.978
	7	759.655	760.489
13RGQ385140.las	1	832.167	1006.315
	2	831.629	880.26
	7	755.552	760.332
13RGQ385155.las	1	807.586	958.652
	2	806.828	869.319
	7	758.768	758.797
13RGQ385170.las	1	806.065	942.866
	2	805.099	847.535
	7	758.521	759.419

DPH-1.4 Report on Elevation by Class for Tiled Data - continued

File	Class	Z Min	Z Max
	18	1002.461	1002.461
13RGQ385185.las	1	818.073	985.462
	2	817.918	925.425
	7	757.948	757.948
13RGQ385200.las	1	836.519	957.26
	2	836.467	946.277
	7	751.692	902.499
13RGQ385215.las	1	871.793	1012.359
	2	871.476	954.847
	7	759.53	912.092
13RGQ385230.las	1	845.541	988.964
	2	845.324	952.779
	7	701.799	764.25
	18	1025.65	1025.65
13RGQ385245.las	1	827.293	969.196
	2	826.982	903.881
	7	648.49	769.606
13RGQ385260.las	1	810.383	968.92
	2	810.258	832.57
	7	754.998	754.998
13RGQ385275.las	1	793.71	891.937
	2	793.631	817.433
	7	765.245	799.199
	18	964.87	989.191
13RGQ385290.las	1	779.848	901.518
	2	779.499	801.285
	18	949.494	949.494
13RGQ385305.las	1	762.81	796.157
	2	762.729	795.984
	7	675.65	678.455
13RGQ385320.las	1	749.192	770.032
	2	748.992	769.046
	7	576.199	576.199
13RGQ385335.las	1	741.479	873.724
	2	741.134	765.497
	7	548.672	610.562
13RGQ385350.las			

DPH-1.4 Report on Elevation by Class for Tiled Data - continued

File	Class	Z Min	Z Max
	1	730.733	745.972
	2	730.49	744.921
	7	618.418	632.416
	18	926.348	926.358
13RGQ385365.las	1	724.225	733.559
	2	723.945	733.276
13RGQ385380.las	1	719.131	741.54
	2	718.911	727.447
	7	522.362	586.215
13RGQ385395.las	1	717.988	728.42
	2	717.749	725.739
	7	573.42	573.42
13RGQ385410.las	1	717.353	726.288
	2	717.087	724.136
	7	532.303	614.714
	18	887.406	887.406
13RGQ385425.las	1	717.122	726.753
	2	716.735	722.531
	7	506.781	506.781
13RGQ385440.las	1	717.426	731.477
	2	716.714	729.108
13RGQ385455.las	1	721.622	734.83
	2	721.295	735.348
	18	894.695	913.897
13RGQ385470.las	1	706.625	732.576
	2	706.035	731.446
13RGQ385485.las	1	705.812	719.788
	2	705.436	718.098
13RGQ385500.las	1	707.314	812.385
	2	707.121	712.477
	7	652.167	671.883
13RGQ385515.las	1	709.537	856.429
	2	709.429	713.298
	7	506.619	506.619
	18	2239.188	2239.234
13RGQ385530.las	1	710.909	717.141

DPH-1.4 Report on Elevation by Class for Tiled Data - continued

File	Class	Z Min	Z Max
	2	710.954	714.243
	7	527.183	527.183
13RGQ385545.las	1	708.652	716.305
	2	708.157	714.333
	7	576.375	592.925
13RGQ385560.las	1	708.204	714.463
	2	707.988	713.719
	18	908.73	908.73
13RGQ385575.las	1	704.848	854.069
	2	704.396	710.673
	18	866.629	866.665
13RGQ385590.las	1	705.518	835.098
	2	705.223	716.741
13RGQ385605.las	1	714.981	814.302
	2	715.148	719.981
	18	874.507	874.507
13RGQ385620.las	1	717.013	724.797
	2	716.694	723.994
13RGQ385635.las	1	720.812	729.031
	2	720.517	728.17
	7	538.464	538.464
13RGQ385650.las	1	724.631	734.133
	2	724.386	731.561
13RGQ385665.las	1	727.898	834.161
	2	727.688	732.454
	7	608.028	619.74
13RGQ385680.las	1	728.322	743.316
	2	728.183	742.674
	7	595.874	595.874
13RGQ385695.las	1	730.052	743.263
	2	729.943	742.651
13RGQ385710.las	1	733.25	742.269
	2	733.053	741.042
	18	921.394	921.394
13RGQ385725.las	1	736.782	752.211

DPH-1.4 Report on Elevation by Class for Tiled Data - continued

File	Class	Z Min	Z Max
	2	736.601	750.255
	7	540.167	547.822
13RGQ385740.las	1	740.892	872.292
	2	740.655	754.014
	7	657.816	658.149
13RGQ385755.las	1	745.273	759.962
	2	744.979	753.584
	7	697.098	712.787
13RGQ400005.las	1	1009.642	1060.208
	2	1009.095	1037.741
	7	940.302	940.302
13RGQ400020.las	1	1000.486	1047.043
	2	1000.115	1032.601
	7	927.129	927.129
13RGQ400035.las	1	998.427	1085.492
	2	998.205	1034.651
	7	971.477	971.477
13RGQ400050.las	1	990.367	1147.85
	2	990.074	1044.987
	7	869.924	869.924
13RGQ400065.las	1	934.838	1149.839
	2	934.344	1036.438
13RGQ400080.las	1	903.232	1121.366
	2	903.109	1016.2
	7	772.853	981.865
	18	1093.423	1209.009
13RGQ400095.las	1	878.844	1062.827
	2	877.923	997.982
	7	737.163	917.936
	18	1062.797	1114.67
13RGQ400110.las	1	856.818	1031.619
	2	856.695	975.701
	7	761.191	774.844
13RGQ400125.las	1	837.739	972.648
	2	837.251	931.119
	7	692.253	758.383
	18	1054.284	1065.337

DPH-1.4 Report on Elevation by Class for Tiled Data - continued

File	Class	Z Min	Z Max
13RGQ400140.las	1	820.158	920.722
	2	820.093	873.924
	7	731.781	824.448
	18	1003.637	1028.055
13RGQ400155.las	1	801.366	971.038
	2	801.116	918.433
	7	762.598	762.598
13RGQ400170.las	1	799.907	958.562
	2	799.808	838.352
	7	690.97	777.349
	17	813.669	814.195
	18	993.086	993.086
13RGQ400185.las	1	814.328	996.562
	2	814.147	930.109
	7	673.645	798.198
	18	1115.099	1115.099
13RGQ400200.las	1	851.046	996.93
	2	850.735	935.927
	7	731.109	890.367
	18	1108.792	1108.792
13RGQ400215.las	1	867.369	1055.004
	2	866.929	948.93
	7	750.42	917.695
13RGQ400230.las	1	846.325	1076.646
	2	846.252	946.713
	7	753.209	915.736
13RGQ400245.las	1	832.579	998.76
	2	832.448	935.711
	7	739.608	781.842
13RGQ400260.las	1	817.309	996.833
	2	817.189	931.314
	7	663.489	807.922
	18	1074.73	1074.73
13RGQ400275.las	1	793.105	945.903
	2	792.991	857.952
	7	752.185	767.505
13RGQ400290.las	1	776.134	927.915
	2	775.884	805.286

DPH-1.4 Report on Elevation by Class for Tiled Data - continued

File	Class	Z Min	Z Max
	7	599.255	669.76
	18	949.848	990.939
13RGQ400305.las	1	767.546	800.096
	2	767.336	791.701
	7	578.148	735.335
	18	938.679	938.679
13RGQ400320.las	1	750.514	790.84
	2	750.404	781.438
13RGQ400335.las	1	739.964	763.268
	2	739.879	761.966
13RGQ400350.las	1	730.87	814.916
	2	730.5	748.389
	7	610.785	673.883
13RGQ400365.las	1	721.698	822.063
	2	721.613	733.243
	7	520.05	656.214
	18	879.545	902.026
13RGQ400380.las	1	717.273	850.815
	2	716.823	724.734
	7	521.59	647.964
13RGQ400395.las	1	713.286	722.164
	2	713.015	720.181
	7	614.993	686.321
	18	922.414	922.414
13RGQ400410.las	1	712.166	722.319
	2	711.437	719.84
	7	508.598	592.926
	18	915.129	915.129
13RGQ400425.las	1	712.515	859.247
	2	712.197	721.882
	7	662.269	671.231
13RGQ400440.las	1	716.987	731.494
	2	716.778	730.711
	7	507.039	655.34
	18	886.527	931.941
13RGQ400455.las	1	710.091	731.136
	2	709.697	729.175

DPH-1.4 Report on Elevation by Class for Tiled Data - continued

File	Class	Z Min	Z Max
	7	520.659	632.984
13RGQ400470.las	1	704.295	727.421
	2	704.152	727.017
	7	558.6	640.809
13RGQ400485.las	1	705.063	713.24
	2	704.845	710.655
	7	499.744	589.498
13RGQ400500.las	1	708.986	714.562
	2	709.463	711.765
	7	520.738	646.768
13RGQ400515.las	1	708.907	715.078
	2	709.239	712.384
	7	515.659	694.201
13RGQ400530.las	1	707.037	716.617
	2	706.953	713.204
	7	501.719	546.151
13RGQ400545.las	1	706.944	715.782
	2	706.833	714.651
	7	502.013	623.064
	18	898.59	898.626
13RGQ400560.las	1	703.366	711.81
	2	703.256	709.878
	7	526.275	623.213
13RGQ400575.las	1	703.814	715.668
	2	703.675	713.929
	7	513.018	629.898
	18	885.171	921.304
13RGQ400590.las	1	709.007	719.224
	2	708.824	716.212
	7	523.747	640.866
	18	902.574	916.177
13RGQ400605.las	1	712.273	722.283
	2	712.107	720.273
	7	535.068	599.133
	18	923.101	923.101
13RGQ400620.las	1	714.053	724.902
	2	713.95	724.016

DPH-1.4 Report on Elevation by Class for Tiled Data - continued

File	Class	Z Min	Z Max
	7	565.149	687.539
	18	2303.754	2303.823
13RGQ400635.las	1	718.343	730
	2	718.182	728.844
	7	521.068	623.771
	18	886.729	919.9
13RGQ400650.las	1	721.436	732.123
	2	721.277	731.075
	7	595.455	669.556
13RGQ400665.las	1	725.077	734.554
	2	724.826	732.488
	7	520.525	691.955
13RGQ400680.las	1	728.925	822.195
	2	728.773	743.296
	7	563.168	703.086
13RGQ400695.las	1	732.358	743.16
	2	732.199	741.686
	7	687.742	690.609
13RGQ400710.las	1	734.07	742.628
	2	733.788	740.627
13RGQ400725.las	1	736.437	753.012
	2	737.308	751.072
	7	543.869	546.796
13RGQ400740.las	1	740.044	856.575
	2	739.18	754.767
	7	618.034	666.578
13RGQ400755.las	1	746.545	759.043
	2	746.442	757.016
	7	594.037	594.037
	18	939.202	2312.624
13RGQ415005.las	1	1003.39	1055.862
	2	1002.917	1040.788
	7	845.883	995.359
13RGQ415020.las	1	1009.728	1066.998
	2	1009.599	1039.628
	7	991.823	1002.358
13RGQ415035.las			

DPH-1.4 Report on Elevation by Class for Tiled Data - continued

File	Class	Z Min	Z Max
	1	1010.142	1045.439
	2	1009.737	1042.267
	7	896.374	1006.52
13RGQ415050.las	1	963.491	1132.774
	2	963.28	1037.063
	7	921.548	1008.709
13RGQ415065.las	1	922.365	1150.168
	2	922.084	1034.463
	7	905.545	998.815
	18	1107.899	1218.546
13RGQ415080.las	1	895.229	1057.941
	2	895.127	1014.925
	7	755.806	994.055
	18	1069.929	1126.036
13RGQ415095.las	1	880.891	984.698
	2	879.923	981.723
	7	733.916	907.664
	18	1084.067	1126.687
13RGQ415110.las	1	852.799	980.365
	2	852.608	974.754
	7	680.697	762.785
13RGQ415125.las	1	834.742	953.986
	2	834.487	864.927
	7	654.732	765.594
	18	1015.061	1037.164
13RGQ415140.las	1	818.533	924.911
	2	818.1	851.428
	7	644.346	820.728
13RGQ415155.las	1	800.781	956.005
	2	800.333	825.111
	7	658.549	767.871
13RGQ415170.las	1	795.615	929.073
	2	794.799	815.588
	7	610.518	610.518
	18	985.079	985.079
13RGQ415185.las	1	803.224	991.601
	2	802.743	925.582
	7	618.144	751.404

DPH-1.4 Report on Elevation by Class for Tiled Data - continued

File	Class	Z Min	Z Max
	17	818.903	821.016
13RGQ415200.las	1	820.745	998.564
	2	820.38	938.399
	7	651.667	829.815
13RGQ415215.las	1	857.582	1082.069
	2	856.933	945.821
	7	719.613	899.675
	18	1105.634	1105.634
13RGQ415230.las	1	831.231	1001.229
	2	830.825	941.964
	7	750.455	768.011
	18	1020.212	1020.212
13RGQ415245.las	1	833.19	1008.277
	2	832.951	936.278
	7	750.276	874.176
	18	2299.554	2299.582
13RGQ415260.las	1	839.334	990.168
	2	839.016	931.24
	7	751.234	824.807
13RGQ415275.las	1	800.997	986.964
	2	800.841	915.59
	7	747.018	796.765
	18	1086.701	1086.701
13RGQ415290.las	1	776.999	820.401
	2	776.718	808.001
	7	599.708	670.031
	18	973.768	988.802
13RGQ415305.las	1	762.261	842.859
	2	761.989	780.871
	7	573.696	711.911
	18	956.431	977.065
13RGQ415320.las	1	752.665	857.826
	2	752.435	768.699
	7	554.005	632.991
	18	927.119	970.092
13RGQ415335.las	1	742.997	860.228
	2	742.831	761.401
	7	556.177	683.629

DPH-1.4 Report on Elevation by Class for Tiled Data - continued

File	Class	Z Min	Z Max
13RGQ415350.las	1	733.338	882.357
	2	733.021	746.84
	7	550.553	630.597
	17	743.864	744.34
	18	955.318	955.318
13RGQ415365.las	1	723.772	869.655
	2	723.326	734.702
	7	559.758	660.503
13RGQ415380.las	1	712.322	855.263
	2	711.903	724.441
	7	562.772	672.846
	18	880.428	927.223
13RGQ415395.las	1	709.985	720.181
	2	709.783	717.868
	7	514.294	663.47
	17	711.957	712.392
	18	917.002	929.339
13RGQ415410.las	1	705.957	717.281
	2	705.576	714.939
	7	521.869	688.144
	17	710.462	710.779
13RGQ415425.las	1	710.576	720.175
	2	710.513	717.92
	7	514.998	660.568
	18	877.48	877.48
13RGQ415440.las	1	712.297	728.774
	2	712.202	727.507
	7	535.038	636.751
	18	879.588	879.588
13RGQ415455.las	1	704.366	723.409
	2	704.23	722.978
	7	531.63	595.201
13RGQ415470.las	1	702.81	712.08
	2	702.704	710.035
	7	535.017	684.444
13RGQ415485.las	1	704.251	714.901
	2	704.142	710.261
	7	587.973	670.515
13RGQ415500.las			

DPH-1.4 Report on Elevation by Class for Tiled Data - continued

File	Class	Z Min	Z Max
	1	703.522	713.817
	2	703.343	710.559
	7	547.963	679.255
	18	900.585	2292.255
13RGQ415515.las	1	704.571	712.803
	2	704.379	710.54
	7	493.654	587.497
13RGQ415530.las	1	705.647	713.584
	2	705.44	711.791
	7	501.829	658.76
	18	909.524	909.524
13RGQ415545.las	1	705.843	711.513
	2	705.395	708.947
	7	526.625	670.215
	18	926.915	926.915
13RGQ415560.las	1	702.204	711.6
	2	702.149	708.395
	7	496.529	618.413
	18	866.182	866.182
13RGQ415575.las	1	707.025	715.785
	2	706.862	713.356
	7	510.458	588.948
13RGQ415590.las	1	709.537	721.738
	2	709.497	717.108
	7	527.808	672
	18	882.587	882.587
13RGQ415605.las	1	712.803	722.586
	2	712.708	719.899
	7	528.213	635.074
13RGQ415620.las	1	716.665	866.87
	2	716.476	724.556
	7	514.211	669.154
	18	907.85	932.356
13RGQ415635.las	1	721.716	867.106
	2	721.434	728.54
	7	519.907	646.664
13RGQ415650.las	1	726.292	829.909
	2	725.592	732.318

DPH-1.4 Report on Elevation by Class for Tiled Data - continued

File	Class	Z Min	Z Max
	18	917.939	917.939
13RGQ415665.las	1	726.35	739.274
	2	726.097	736.025
	7	536.451	588.136
13RGQ415680.las	1	730.549	741.875
	2	730.32	740.872
	7	519.136	602.414
13RGQ415695.las	1	732.652	744.475
	2	732.404	742.642
	7	533.831	627.518
13RGQ415710.las	1	735.185	864.423
	2	734.819	745.602
	7	541.536	576.724
	18	937.861	948.95
13RGQ415725.las	1	737.926	747.581
	2	737.681	746.155
	18	924.462	957.177
13RGQ415740.las	1	739.792	882.789
	2	739.153	753.038
	7	529.921	607.257
	18	922.737	968.836
13RGQ415755.las	1	744.211	754.547
	2	743.942	753.336
	18	901.138	914.006
13RGQ430005.las	1	989.849	1053.542
	2	989.495	1035.4
	7	889.224	948.502
13RGQ430020.las	1	989.245	1049.157
	2	988.684	1040.241
	7	929.23	984.481
13RGQ430035.las	1	1001.535	1044.162
	2	1001.255	1041.77
	7	956.431	956.431
13RGQ430050.las	1	993.766	1153.285
	2	993.527	1035.474
	7	883.922	951.23
13RGQ430065.las			

DPH-1.4 Report on Elevation by Class for Tiled Data - continued

File	Class	Z Min	Z Max
	1	923.118	1135.018
	2	922.786	1023.493
	7	873.496	967.39
	18	1203.289	1205.613
13RGQ430080.las	1	887.142	1067.685
	2	886.786	994.145
	7	749.219	846.943
13RGQ430095.las	1	864.914	1041.153
	2	864.534	939.371
	7	706.145	808.937
	18	1046.666	1105.927
13RGQ430110.las	1	846.627	941.346
	2	845.736	940.93
	7	710.748	755.535
	18	1034.712	2289.317
13RGQ430125.las	1	833.819	994.895
	2	833.584	895.002
	7	680.011	753.485
	18	1056.47	1056.47
13RGQ430140.las	1	817.373	934.016
	2	816.906	846.363
	7	642.36	754.012
13RGQ430155.las	1	802.395	900.422
	2	801.525	819.419
	7	680.672	753.512
	18	979.976	1006.934
13RGQ430170.las	1	790.008	926.686
	2	789.141	807.158
	7	749.846	752.59
	18	996.525	996.525
13RGQ430185.las	1	793.113	837.325
	2	792.833	825.571
	7	653.212	754.987
	18	981.179	981.179
13RGQ430200.las	1	804.213	995.475
	2	804.004	941.055
	7	749.709	890.461
	18	1017.271	1017.271
13RGQ430215.las			

DPH-1.4 Report on Elevation by Class for Tiled Data - continued

File	Class	Z Min	Z Max
	1	821.769	1011.177
	2	821.44	944.291
	7	895.813	895.813
13RGQ430230.las	1	809.251	973.733
	2	809.11	869.242
	7	638.248	749.602
13RGQ430245.las	1	808.024	981.745
	2	808.853	918.207
	7	635.115	870.755
	18	975.275	975.275
13RGQ430260.las	1	834.208	975.64
	2	833.941	918.993
	7	749.934	897.349
	18	1079.471	1079.471
13RGQ430275.las	1	807.743	979.059
	2	807.395	913.184
	7	750.493	753.049
	18	1078.839	1078.839
13RGQ430290.las	1	781.01	887.651
	2	780.736	820.985
	7	595.078	782.107
13RGQ430305.las	1	766.619	789.379
	2	765.694	787.977
	7	570.204	640.241
	18	932.182	968.722
13RGQ430320.las	1	752.43	776.659
	2	752.338	775.497
	7	592.054	659.493
	18	949.95	963.584
13RGQ430335.las	1	744.301	773.418
	2	744.175	768.969
	7	586.375	707.197
	17	745.09	745.124
	18	936.746	936.746
13RGQ430350.las	1	732.951	897.879
	2	732.561	753.829
	7	540.999	664.767
	17	739.47	741.158
	18	920.624	954.583

DPH-1.4 Report on Elevation by Class for Tiled Data - continued

File	Class	Z Min	Z Max
13RGQ430365.las	1	722.141	739.73
	2	722.029	739.099
	7	517.366	659.717
	18	889.871	937.071
13RGQ430380.las	1	711.306	829.224
	2	710.857	723.927
	7	532.959	671.192
	18	884.758	889.625
13RGQ430395.las	1	704.513	722.43
	2	704.839	720.739
	7	504.139	631.597
	18	902.272	902.272
13RGQ430410.las	1	704.037	714.299
	2	703.696	710.916
	7	512.078	643.487
	17	707.03	707.345
	18	888.881	889.807
13RGQ430425.las	1	705.176	856.114
	2	704.933	712.637
	7	513.164	658.826
	18	916.379	2262.434
13RGQ430440.las	1	700.379	830.27
	2	700.639	716.456
	7	504.762	665.955
	18	907.481	907.481
13RGQ430455.las	1	701.188	717.481
	2	701.08	715.673
	7	495.02	689.928
	18	892.581	892.581
13RGQ430470.las	1	700.643	839.195
	2	700.393	704.563
	7	517.62	640.405
	18	904.019	904.019
13RGQ430485.las	1	702.317	708.727
	2	702.053	705.075
	7	493.881	648.883
	18	864.341	880.402
13RGQ430500.las	1	702.861	796.602
	2	702.877	704.906

DPH-1.4 Report on Elevation by Class for Tiled Data - continued

File	Class	Z Min	Z Max
	7	529.143	657.364
13RGQ430515.las	1	704.269	708.903
	2	704.049	706.07
	7	524.906	643.245
13RGQ430530.las	1	701.25	709.761
	2	701.092	707.878
	7	651.734	651.734
	18	856.605	856.605
13RGQ430545.las	1	701.407	711.837
	2	701.37	707.45
	7	532.06	643.238
	18	877.913	892.104
13RGQ430560.las	1	701.925	842.375
	2	701.884	708.996
	7	579.929	579.929
13RGQ430575.las	1	707.227	718.724
	2	706.911	713.788
	7	506.82	632.825
13RGQ430590.las	1	710.871	721.174
	2	711.262	718.933
	7	521.185	636.558
	18	906.518	906.518
13RGQ430605.las	1	714.847	846.676
	2	714.506	725.276
	7	526.437	663.137
	18	916.814	925.14
13RGQ430620.las	1	718.826	729.193
	2	718.307	728.625
	7	532.826	682.756
	18	899.665	2283.394
13RGQ430635.las	1	721.587	735.811
	2	721.278	734.498
	7	534.218	579.988
13RGQ430650.las	1	727.244	739.905
	2	726.959	738.837
	7	568.433	694.298
13RGQ430665.las	1	732.177	871.878

DPH-1.4 Report on Elevation by Class for Tiled Data - continued

File	Class	Z Min	Z Max
	2	731.748	743.212
	7	668.698	668.698
13RGQ430680.las	1	735.676	749.639
	2	735.419	747.911
	7	535.057	642.924
	18	918.889	2267.275
13RGQ430695.las	1	738.815	757.622
	2	738.51	749.195
	7	643.202	643.202
13RGQ430710.las	1	741.461	751.389
	2	741.252	750.474
	7	625.577	632.6
13RGQ430725.las	1	742.432	755.637
	2	742.215	754.441
	18	968.311	968.311
13RGQ430740.las	1	744.032	754.367
	2	744.023	752.746
13RGQ430755.las	1	745.962	752.745
	2	745.759	751.372
	7	608.168	608.168
13RGQ445005.las	1	991.74	1074.193
	2	991.501	1030.179
	7	957.155	991.641
13RGQ445020.las	1	975.457	1026.047
	2	975.178	1014.561
	7	943.524	968.893
13RGQ445035.las	1	981.021	1030.802
	2	980.738	1020.722
13RGQ445050.las	1	976.702	1012.55
	2	976.493	1006.55
	7	976.808	976.808
13RGQ445065.las	1	937.202	1130.563
	2	936.557	1014.676
	7	937.501	966.853
	18	1206.032	1206.032
13RGQ445080.las	1	885.624	993.198

DPH-1.4 Report on Elevation by Class for Tiled Data - continued

File	Class	Z Min	Z Max
	2	885.328	991.869
	7	749.809	940.066
13RGQ445095.las	1	870.978	1033.645
	2	870.799	951.344
	7	752.17	819.652
	18	1066.016	1066.016
13RGQ445110.las	1	849.202	1051.091
	2	848.714	963.642
	7	756.61	941.828
13RGQ445125.las	1	829.542	966.162
	2	829.181	881.294
	7	649.626	759.303
	18	990.38	990.38
13RGQ445140.las	1	814.758	935.844
	2	814.496	836.443
	7	628.652	757.741
	18	981.542	1005.21
13RGQ445155.las	1	799.763	946.536
	2	799.685	819.103
	7	618.051	753.521
	18	970.454	1011.788
13RGQ445170.las	1	783.658	826.675
	2	783.408	814.676
	7	587.991	781.764
	18	956.788	996.901
13RGQ445185.las	1	782.729	931.278
	2	782.56	823.757
	7	610.404	750.952
	18	945.948	945.948
13RGQ445200.las	1	792.367	917.627
	2	792.111	839.971
	7	613.483	789.57
	18	987.738	997.459
13RGQ445215.las	1	797.589	847.485
	2	797.449	845.351
	7	600.124	759.597
	18	996.583	996.755
13RGQ445230.las	1	793.11	886.775

DPH-1.4 Report on Elevation by Class for Tiled Data - continued

File	Class	Z Min	Z Max
	2	792.896	823.005
	7	689.17	753.525
	18	992.105	992.105
13RGQ445245.las	1	795.707	968.474
	2	794.999	900.853
	7	608.427	754.294
	18	959.053	1007.387
13RGQ445260.las	1	827.713	1022.418
	2	827.403	910.335
	7	749.537	867.542
	18	1030.922	1081.99
13RGQ445275.las	1	819.965	987.886
	2	819.768	911.699
	7	655.842	891.275
13RGQ445290.las	1	787.973	911.948
	2	787.89	877.914
	7	647.268	785.599
	18	991.308	995.153
13RGQ445305.las	1	774.193	798.508
	2	774.005	795.6
	7	587.664	625.96
	18	965.241	969.33
13RGQ445320.las	1	761.252	779.935
	2	760.876	779.26
	7	558.019	723.373
	18	936.445	979.483
13RGQ445335.las	1	753.73	775.847
	2	753.543	774.247
	7	563.583	690.247
	18	967.427	968.381
13RGQ445350.las	1	739.397	893.78
	2	739.052	844.292
	7	593.077	753.257
	18	942.919	981.639
13RGQ445365.las	1	723.108	748.686
	2	722.561	746.157
	7	527.84	621.561
	18	931.929	945.366
13RGQ445380.las			

DPH-1.4 Report on Elevation by Class for Tiled Data - continued

File	Class	Z Min	Z Max
	1	714.592	727.941
	2	714.287	725.278
	7	530.914	640.478
	18	914.269	914.269
13RGQ445395.las	1	707.782	853.195
	2	707.454	721.877
	7	518.893	676.182
	18	866.288	916.25
13RGQ445410.las	1	701.721	722.775
	2	701.344	712.401
	7	500.673	611.499
13RGQ445425.las	1	699.14	710.64
	2	698.727	708.194
	7	488.072	640.545
	18	884.196	2293.912
13RGQ445440.las	1	696.88	815.553
	2	696.77	709.461
	7	513.59	638.427
	18	886.566	886.566
13RGQ445455.las	1	696.877	846.512
	2	696.773	708.492
	7	491.053	618.06
	18	851.892	909.472
13RGQ445470.las	1	697.466	707.82
	2	697.403	706.992
	7	594.922	685.265
13RGQ445485.las	1	697.78	805.777
	2	697.692	708.579
	7	530.079	599.049
	18	889.192	889.192
13RGQ445500.las	1	698.651	711.114
	2	698.536	708.472
	7	557.96	609.351
	18	893.053	893.053
13RGQ445515.las	1	699.134	711.688
	2	699.103	709.024
	7	574.427	683.671
	18	905.114	913.532
13RGQ445530.las			

DPH-1.4 Report on Elevation by Class for Tiled Data - continued

File	Class	Z Min	Z Max
	1	700.353	711.4
	2	700.206	709.214
	7	506.505	581.647
	18	910.321	910.321
13RGQ445545.las	1	704.406	714.614
	2	704.787	709.712
	7	658.28	658.28
	18	896.517	896.517
13RGQ445560.las	1	705.849	822.338
	2	705.65	711.274
	7	517.134	666.942
	18	883.695	883.695
13RGQ445575.las	1	707.115	720.092
	2	707.01	717.335
	7	587.539	597.913
	18	910.417	910.417
13RGQ445590.las	1	713.752	725.072
	2	713.506	723.915
	7	556.1	574.994
13RGQ445605.las	1	718.887	732.183
	2	718.627	728.355
	7	520.793	676.151
13RGQ445620.las	1	723.396	844.881
	2	723.166	733.721
13RGQ445635.las	1	726.822	748.303
	2	726.595	746.633
	7	615.552	615.552
	18	891.727	891.727
13RGQ445650.las	1	733.075	877.514
	2	732.92	749.495
	7	567.863	642.218
	18	948.378	948.378
13RGQ445665.las	1	738.299	751.917
	2	738.184	750.821
	7	530.283	582.343
13RGQ445680.las	1	742.568	756.669
	2	742.475	755.204
	7	547.524	619.651

DPH-1.4 Report on Elevation by Class for Tiled Data - continued

File	Class	Z Min	Z Max
	18	927.165	957.172
13RGQ445695.las	1	746.794	758.81
	2	746.715	757.491
	18	2145.048	2145.088
13RGQ445710.las	1	748.033	869.608
	2	747.899	758.112
	7	598.888	632.44
	18	907.86	937.094
13RGQ445725.las	1	749.675	761.831
	2	749.562	760.48
	7	709.346	716.58
13RGQ445740.las	1	750.524	866.113
	2	750.412	760.276
	7	601.947	601.947
13RGQ445755.las	1	750.134	766.66
	2	750.031	757.227
	7	583.479	618.044
13RGQ460005.las	1	1002.123	1079.082
	2	1001.928	1029.18
	7	869.594	971.873
13RGQ460020.las	1	969.75	1021.81
	2	969.222	1020.375
	7	910.516	985.13
13RGQ460035.las	1	961.699	1097.148
	2	961.17	1010.142
	7	904.489	958.504
13RGQ460050.las	1	972.214	1080.698
	2	971.791	1016.503
	7	918.829	955.478
13RGQ460065.las	1	933.404	1101.537
	2	932.948	1009.714
	7	913.761	920.161
13RGQ460080.las	1	905.281	1088.606
	2	905.217	987.595
	7	888.617	944.155
13RGQ460095.las	1	883.337	1057.743

DPH-1.4 Report on Elevation by Class for Tiled Data - continued

File	Class	Z Min	Z Max
	2	882.657	987.71
	7	743.31	943.189
13RGQ460110.las	1	856.601	1027.259
	2	856.284	983.618
	7	676.253	954.241
	18	1031.729	1057.438
13RGQ460125.las	1	836.363	977.997
	2	836.114	970.874
	7	662.555	803.583
13RGQ460140.las	1	814.877	929.714
	2	814.701	850.581
	7	684.185	809.59
	18	987.893	1010.521
13RGQ460155.las	1	797.299	952.433
	2	797.008	818.826
	7	712.289	758.136
	18	962.852	1004.249
13RGQ460170.las	1	784.344	948.325
	2	783.348	823.902
	7	597.703	782.101
	18	993.006	993.006
13RGQ460185.las	1	777.46	840.507
	2	776.955	817.623
	7	652.056	657.759
	18	966.353	966.353
13RGQ460200.las	1	781.563	884.03
	2	781.302	843.616
	7	603.48	750.891
	18	973.467	988.032
13RGQ460215.las	1	788.162	866.667
	2	787.91	821.391
	7	599.159	751.991
13RGQ460230.las	1	780.069	914.844
	2	779.751	797.523
	7	612.427	779.337
	18	984.191	991.366
13RGQ460245.las	1	780.347	928.98
	2	780.083	861.883

DPH-1.4 Report on Elevation by Class for Tiled Data - continued

File	Class	Z Min	Z Max
	7	740.143	774.475
	18	966.607	1010.136
13RGQ460260.las	1	799.411	976.591
	2	799.075	902.482
	7	698.266	750.107
13RGQ460275.las	1	826.09	962.734
	2	825.334	902.6
	7	743.401	744.488
13RGQ460290.las	1	795.593	1004.168
	2	795.309	895.179
	7	656.579	884.018
	18	993.238	993.238
13RGQ460305.las	1	773.837	915.82
	2	773.681	805.17
	7	609.609	749.479
	18	980.067	992.586
13RGQ460320.las	1	754.555	883.277
	2	754.232	790.297
	7	574.943	759.096
	18	955.884	964.568
13RGQ460335.las	1	742.797	885.702
	2	742.532	763.579
	7	559.496	705.735
	18	952.008	952.008
13RGQ460350.las	1	730.997	845.775
	2	730.88	759.886
	7	550.513	575.052
	18	907.172	958.208
13RGQ460365.las	1	720.052	845.243
	2	719.65	743.138
	7	516.157	666.304
	18	894.456	943.753
13RGQ460380.las	1	711.185	726.103
	2	711.064	723.903
	7	523.589	619.288
	18	881.467	918.112
13RGQ460395.las	1	703.52	718.64
	2	703.339	717.117

DPH-1.4 Report on Elevation by Class for Tiled Data - continued

File	Class	Z Min	Z Max
	7	499.236	661.939
13RGQ460410.las	1	694.438	850.189
	2	694.342	714.085
	7	542.281	645.162
	18	878.456	901.369
13RGQ460425.las	1	694.647	703.389
	2	694.522	701.858
	7	498.464	609.233
	18	872.265	917.947
13RGQ460440.las	1	695.349	721.123
	2	695.297	720.557
	7	492.525	621.187
	18	903.992	903.992
13RGQ460455.las	1	696.894	854.707
	2	696.734	737.988
	7	527.858	633.254
13RGQ460470.las	1	702.447	729.493
	2	702.19	728.6
	7	509.107	616.014
	18	920.116	920.116
13RGQ460485.las	1	702.73	831.876
	2	702.612	708.819
	7	515.826	550.322
	18	876.003	876.003
13RGQ460500.las	1	705.062	815.514
	2	704.887	709.468
	7	502.112	687.951
13RGQ460515.las	1	706.727	711.4
	2	706.401	708.759
	7	508.114	530.729
13RGQ460530.las	1	706.52	814.558
	2	706.244	710.123
	7	504.538	598.308
	18	907.066	907.066
13RGQ460545.las	1	706.937	715.439
	2	706.636	710.396
	7	537.281	593.84
13RGQ460560.las			

DPH-1.4 Report on Elevation by Class for Tiled Data - continued

File	Class	Z Min	Z Max
	1	707.816	772.015
	2	707.793	713.207
	7	526.125	617.087
13RGQ460575.las	1	710.778	721.943
	2	711.069	719.82
	18	877.283	877.295
13RGQ460590.las	1	716.58	729.996
	2	716.393	727.544
	7	556.401	619.442
13RGQ460605.las	1	722.847	828.835
	2	722.745	735.226
	7	555.225	677.906
	18	939.981	943.375
13RGQ460620.las	1	727.993	864.992
	2	727.884	740.466
13RGQ460635.las	1	734.027	885.025
	2	733.673	750.988
	7	546.83	569.791
	18	922.12	934.127
13RGQ460650.las	1	742.049	793.682
	2	741.806	759.592
	7	610.308	610.308
13RGQ460665.las	1	746.055	761.209
	2	745.789	760.515
	7	567.748	613.142
	18	955.315	955.315
13RGQ460680.las	1	749.784	816.295
	2	749.6	763.83
	7	621.054	621.054
	18	939.322	948.498
13RGQ460695.las	1	754.54	908.228
	2	754.502	766.275
	18	914.354	968.581
13RGQ460710.las	1	756.125	897.268
	2	755.8	766.188
	7	575.568	575.568
13RGQ460725.las	1	756.63	769.774

DPH-1.4 Report on Elevation by Class for Tiled Data - continued

File	Class	Z Min	Z Max
	2	756.217	766.008
	7	571.601	571.601
	18	978.284	978.284
13RGQ460740.las	1	757.248	859.831
	2	756.725	766.891
	18	973.961	973.961
13RGQ460755.las	1	756.076	766.315
	2	755.675	765.107
	7	716.851	716.851
13RGQ475005.las	1	987.925	1080.153
	2	987.586	1016.178
	7	834.887	946.025
13RGQ475020.las	1	957.772	1036.966
	2	957.247	1018.441
	7	965.649	985.382
13RGQ475035.las	1	951.794	1104.29
	2	951.464	1013.246
	7	893.712	980.24
13RGQ475050.las	1	971.926	1088.312
	2	971.264	1013.828
	7	747.129	1001.357
	18	1206.232	1211.205
13RGQ475065.las	1	963.752	1035.83
	2	963.38	1007.606
	7	831.357	953.121
13RGQ475080.las	1	938.104	1096.149
	2	937.713	1012.751
	7	878.34	960.955
	18	1202.463	1202.463
13RGQ475095.las	1	910.547	1040.931
	2	910.077	1011.981
	7	742.684	959.503
	18	1197.673	1198.038
13RGQ475110.las	1	891.166	1042.74
	2	890.585	1006.843
	7	892.328	987.149
	18	1204.18	1209.094
13RGQ475125.las			

DPH-1.4 Report on Elevation by Class for Tiled Data - continued

File	Class	Z Min	Z Max
	1	850.189	1071.768
	2	849.705	987.876
	7	675.876	953.778
	18	1077.092	1077.092
13RGQ475140.las	1	819.203	993.985
	2	818.579	895.736
	7	642.155	755.432
	18	984.612	1018.351
13RGQ475155.las	1	801.615	929.36
	2	801.075	850.632
	7	621.455	749.335
	18	972.63	1015.272
13RGQ475170.las	1	799.701	964.241
	2	799.381	898.081
	7	619.356	888.459
	18	992.365	2212.655
13RGQ475185.las	1	773.365	983.006
	2	773.026	897.687
	7	581.256	758.897
	18	973.371	987.055
13RGQ475200.las	1	770.987	837.071
	2	770.183	836.157
	7	600.791	613.295
	17	788.81	789.571
	18	976.658	976.658
13RGQ475215.las	1	773.045	918.906
	2	772.94	805.049
	7	594.915	726.434
	18	940.279	978.196
13RGQ475230.las	1	770.379	906.826
	2	770.278	797.486
	7	568.061	643.713
	18	956.325	956.325
13RGQ475245.las	1	770.473	899.174
	2	770.362	799.249
	7	565.497	662.965
	18	939.311	961.572
13RGQ475260.las	1	784.489	1025.907
	2	784.358	895.995

DPH-1.4 Report on Elevation by Class for Tiled Data - continued

File	Class	Z Min	Z Max
	7	604.99	876.513
	18	953.518	1004.023
13RGQ475275.las	1	818.295	1020.569
	2	818.166	899.097
	7	718.09	889.656
	18	1024.663	1080.957
13RGQ475290.las	1	783.236	1027.671
	2	783.101	895.513
	7	589.302	864.922
	18	962.327	1060.422
13RGQ475305.las	1	775.32	804.419
	2	775.119	800.353
	7	582.266	743.702
	18	953.869	997.682
13RGQ475320.las	1	754.206	864.226
	2	753.989	791.471
	7	581.401	689.354
	18	960.747	972.227
13RGQ475335.las	1	740.116	908.978
	2	739.843	771.403
	7	587.623	685.621
	18	967.237	967.237
13RGQ475350.las	1	727.33	838.991
	2	727.157	745.831
	7	524.681	689.665
	18	881.874	946.167
13RGQ475365.las	1	719.284	734.486
	2	718.952	731.12
	7	522.563	598.654
	18	881.288	881.288
13RGQ475380.las	1	710.406	726.526
	2	709.932	720.369
	7	512.077	662.309
13RGQ475395.las	1	702.293	825.83
	2	701.596	712.701
	7	517.437	676.54
	18	882.283	904.591
13RGQ475410.las	1	693.871	710.311

DPH-1.4 Report on Elevation by Class for Tiled Data - continued

File	Class	Z Min	Z Max
	2	693.66	704.732
	7	497.639	660.883
	17	703.2	703.852
	18	859.853	914.934
13RGQ475425.las	1	694.599	715.979
	2	694.502	715.582
	7	510.009	627.835
13RGQ475440.las	1	700.007	832.648
	2	699.497	729.855
	7	509.191	658
	18	881.158	881.158
13RGQ475455.las	1	710.771	739.873
	2	710.095	739.242
	7	525.854	623.409
	18	897.483	938.216
13RGQ475470.las	1	699.712	836.416
	2	699.521	727.63
	7	502.952	577.961
13RGQ475485.las	1	701.145	813.285
	2	701.049	710.001
	7	491.755	669.275
	18	873.444	873.444
13RGQ475500.las	1	700.454	711.857
	2	700.245	709.288
	7	525.936	625.811
13RGQ475515.las	1	706.224	712.134
	2	705.946	710.095
	7	566.76	606.978
	18	886.326	895.016
13RGQ475530.las	1	705.953	832.687
	2	705.735	709.396
	7	512.138	664.322
13RGQ475545.las	1	706.044	857.532
	2	705.802	711.838
	7	497.653	618.144
	18	895.156	895.224
13RGQ475560.las	1	709.22	719.681
	2	708.802	717.849

DPH-1.4 Report on Elevation by Class for Tiled Data - continued

File	Class	Z Min	Z Max
	7	512.186	583.518
13RGQ475575.las	1	713.405	869.889
	2	712.912	724.289
	7	553.879	602.25
	18	915.652	915.652
13RGQ475590.las	1	719.849	863.638
	2	719.634	731.356
	7	641.163	642.282
13RGQ475605.las	1	727.32	838.881
	2	726.914	741.69
	7	527.029	609.956
	18	905.968	946.714
13RGQ475620.las	1	734.928	815.286
	2	734.125	753.284
	18	902.765	902.765
13RGQ475635.las	1	740.415	760.877
	2	740.081	759.547
	7	551.386	643.592
	18	916.03	916.03
13RGQ475650.las	1	749.468	891.464
	2	747.497	767.339
	7	561.695	720.234
	18	956.505	965.469
13RGQ475665.las	1	753.877	776.301
	2	753.38	774.719
	7	594.866	620.783
13RGQ475680.las	1	759.805	862.147
	2	759.556	774.879
	7	614.21	621.343
13RGQ475695.las	1	762.856	919.074
	2	762.591	777.236
13RGQ475710.las	1	764.792	850.728
	2	764.421	776.632
	7	576.865	576.865
	18	927.723	948.652
13RGQ475725.las	1	763.463	782.861
	2	762.684	778.654

DPH-1.4 Report on Elevation by Class for Tiled Data - continued

File	Class	Z Min	Z Max
	7	637.091	661.248
	18	928.761	928.761
13RGQ475740.las	1	764.187	914.845
	2	763.93	779.424
	7	606.112	606.112
	18	951.49	972.634
13RGQ475755.las	1	763.943	839.211
	2	763.805	774.28
	18	933.457	977.785
13RGQ490005.las	1	968.684	1004.351
	2	968.139	1003.787
	7	865.78	893.105
13RGQ490020.las	1	943.444	1082.381
	2	942.989	1010.113
	7	870.523	959.611
13RGQ490035.las	1	941.383	1058.165
	2	940.963	1007.361
	7	740.834	741.079
13RGQ490050.las	1	950.628	1010.93
	2	950.481	1003.805
	7	928.746	958.691
13RGQ490065.las	1	953.753	1077.1
	2	953.122	1007.763
	7	877.94	959.098
13RGQ490080.las	1	949.257	1060.446
	2	948.782	1010.131
	7	896.146	917.431
13RGQ490095.las	1	922.075	1106.895
	2	921.664	1007.999
	7	822.985	939.921
13RGQ490110.las	1	896.411	1106.466
	2	896.115	994.195
	7	733.297	950.944
	18	1190.161	1190.161
13RGQ490125.las	1	847.794	1090.112
	2	847.525	979.17
	7	736.899	952.072

DPH-1.4 Report on Elevation by Class for Tiled Data - continued

File	Class	Z Min	Z Max
	18	1043.635	1059.492
13RGQ490140.las	1	817.5	994.331
	2	817.213	887.527
	7	659.983	738.032
	18	1036.097	1036.097
13RGQ490155.las	1	800.398	913.805
	2	800.674	887.593
	7	620.586	749.557
	18	991.046	1027.77
13RGQ490170.las	1	783.138	935.226
	2	783.017	824.531
	7	619.938	730.638
	18	953.675	953.675
13RGQ490185.las	1	770.689	902.549
	2	770.569	822.744
	7	600.223	743.851
	18	931.002	957.556
13RGQ490200.las	1	766.914	935.178
	2	766.885	804.201
	7	572.38	787.349
	18	938.965	984.103
13RGQ490215.las	1	762.122	793.357
	2	761.953	791.604
	7	562.193	696.179
	18	944.989	982.795
13RGQ490230.las	1	761.494	775.022
	2	761.226	773.361
	7	557.745	665.061
13RGQ490245.las	1	761.63	894.138
	2	761.389	784.617
	7	565.038	652.542
13RGQ490260.las	1	776.941	996.57
	2	776.576	890.16
	7	588.81	873.342
	18	948.729	1048.857
13RGQ490275.las	1	796.721	988.659
	2	796.565	891.26
	7	607.798	733.106

DPH-1.4 Report on Elevation by Class for Tiled Data - continued

File	Class	Z Min	Z Max
	18	971.73	1045.814
13RGQ490290.las	1	779.356	950.943
	2	779.038	880.054
	7	589.42	871.115
	18	975.29	975.29
13RGQ490305.las	1	759.304	906.317
	2	759.069	783.384
	7	565.86	687.697
	18	937.246	967.235
13RGQ490320.las	1	747.463	905.173
	2	747.394	775.768
	7	582.521	650.312
	18	930.694	961.387
13RGQ490335.las	1	737.498	899.624
	2	737.172	757.894
	7	552.714	651.052
	18	932.42	944.142
13RGQ490350.las	1	728.443	875.844
	2	727.846	742.014
	7	524.375	658.952
	18	890.999	934.251
13RGQ490365.las	1	719.141	865.333
	2	718.741	739.89
	7	522.428	638.493
	18	909.197	942.894
13RGQ490380.las	1	708.04	866.121
	2	707.665	727.421
	7	499.132	656.035
	18	888.228	904.962
13RGQ490395.las	1	698.343	715.305
	2	698.044	710.555
	7	596.248	674.865
	17	709.258	709.726
	18	856.425	912.214
13RGQ490410.las	1	693.275	844.376
	2	693.222	719.366
	7	497.237	631.694
	17	698.115	698.658
	18	853.198	853.198

DPH-1.4 Report on Elevation by Class for Tiled Data - continued

File	Class	Z Min	Z Max
13RGQ490425.las	1	698.358	723.833
	2	698.185	722.618
	7	537.507	643.731
	18	888.949	900.183
13RGQ490440.las	1	707.956	733.039
	2	707.646	731.309
	7	508.207	621.637
	18	868.129	917.193
13RGQ490455.las	1	702.981	733.127
	2	702.349	731.856
	7	510.657	645.51
	18	879.515	2292.737
13RGQ490470.las	1	699.365	716.779
	2	699.283	714.338
	7	517.998	643.7
	18	894.665	906.728
13RGQ490485.las	1	700.706	832.083
	2	699.95	713.457
	7	505.988	589.805
	9	699.955	700.015
	18	872.623	875.625
	20	699.964	700.019
13RGQ490500.las	1	700.002	813.45
	2	699.96	709.5
	7	498.037	663.195
	9	699.952	701.12
	18	910.46	910.46
	20	699.967	700.925
13RGQ490515.las	1	700.343	852.477
	2	700.11	711.984
	7	507.048	661.679
	18	898.295	900.486
13RGQ490530.las	1	700.912	780.71
	2	700.477	710.316
	7	497.803	634.161
	18	871.435	923.86
13RGQ490545.las	1	702.076	833.206
	2	701.895	712.014
	7	495.659	607.714
	18	881.904	908.086

DPH-1.4 Report on Elevation by Class for Tiled Data - continued

File	Class	Z Min	Z Max
13RGQ490560.las	1	709.7	788.21
	2	709.635	719.578
	7	530.436	565.304
	18	870.812	893.444
13RGQ490575.las	1	716.672	870.794
	2	716.594	727.407
	7	526.427	620.152
	18	878.932	913.761
13RGQ490590.las	1	723.303	738.211
	2	723.104	736.217
	7	547.332	601.464
	18	920.992	947.72
13RGQ490605.las	1	731.538	878.739
	2	731.091	746.012
	7	534.548	700.509
	18	887.697	941.815
13RGQ490620.las	1	741.827	765.921
	2	741.456	762.783
	7	569.592	647.886
	18	944.457	944.457
13RGQ490635.las	1	749.736	892.559
	2	749.362	769.107
	7	581.631	703.175
	18	919.872	919.872
13RGQ490650.las	1	759.455	901.388
	2	759.262	782.228
	7	619.541	644.08
	18	966.77	966.77
13RGQ490665.las	1	767.228	914.678
	2	766.859	791.083
	7	723.636	723.636
	18	961.116	961.116
13RGQ490680.las	1	772.773	927.593
	2	772.698	792.749
	7	626.895	765.223
	18	968.025	973.028
13RGQ490695.las	1	772.602	926.022
	2	772.52	791.564
	7	599.437	734.062

DPH-1.4 Report on Elevation by Class for Tiled Data - continued

File	Class	Z Min	Z Max
	18	941.003	973.335
13RGQ490710.las	1	772.332	919.64
	2	772.085	793.286
	7	583.542	731.202
	18	931.54	979.706
13RGQ490725.las	1	771.864	869.352
	2	771.767	797.321
	7	594.545	731.651
	18	965.75	965.75
13RGQ490740.las	1	770.827	938.034
	2	771.749	793.031
	7	584.934	733.651
	18	948.922	965.751
13RGQ490755.las	1	771.629	863.621
	2	771.479	789.572
	18	948.847	948.847
13RGQ505005.las	1	939.168	1048.567
	2	939.079	988.031
	7	739.604	968.096
	18	1195.473	1196.162
13RGQ505020.las	1	936.893	1053.931
	2	936.088	1002.474
	7	740.279	896.051
13RGQ505035.las	1	930.553	1108.747
	2	930.269	993.497
	7	739.245	896.034
	18	1193.037	1193.037
13RGQ505050.las	1	935.648	1060.435
	2	935.462	996.699
	7	740.456	926.517
13RGQ505065.las	1	955.651	1038.365
	2	955.404	999.202
	7	845.962	967.405
13RGQ505080.las	1	964.372	1007.087
	2	964.048	1005.099
	7	982.083	982.083
13RGQ505095.las	1	896.104	1063.997

DPH-1.4 Report on Elevation by Class for Tiled Data - continued

File	Class	Z Min	Z Max
	2	895.57	999.079
	7	828.237	962.822
	18	1067.951	1194.034
13RGQ505110.las	1	865.744	1095.582
	2	864.958	983.677
	7	686.716	917.795
13RGQ505125.las	1	839.149	1082.352
	2	838.967	966.563
	7	702.829	741.965
13RGQ505140.las	1	818.394	974.907
	2	818.038	867.776
	7	654.429	739.708
	18	993.75	1003.974
13RGQ505155.las	1	799.505	961.75
	2	798.989	821.504
	7	647.879	799.202
	18	962.429	985.915
13RGQ505170.las	1	782.304	935.757
	2	781.912	809.076
	7	737.123	788.814
	18	963.885	963.885
13RGQ505185.las	1	770.766	892.765
	2	770.591	809.976
	7	589.618	773.55
	18	953.94	956.014
13RGQ505200.las	1	759.773	874.622
	2	758.608	782.626
	7	565.791	739.062
	17	768.211	770.467
	18	932.653	944.47
13RGQ505215.las	1	756.914	787.064
	2	756.192	786.093
	7	583.811	654.184
13RGQ505230.las	1	755.858	864.469
	2	755.592	762.165
	7	554.582	593.68
	18	908.954	2221.239
13RGQ505245.las	1	755.735	910.133

DPH-1.4 Report on Elevation by Class for Tiled Data - continued

File	Class	Z Min	Z Max
	2	755.474	776.828
	7	560.042	664.225
	18	937.946	955.807
13RGQ505260.las	1	769.556	951.77
	2	769.381	883.083
	7	603.331	769.901
13RGQ505275.las	1	771.652	1015.541
	2	771.456	884.551
	7	615.998	864.501
	18	974.371	1006.646
13RGQ505290.las	1	774.602	945.661
	2	774.297	873.404
	7	593.144	766.399
	18	971.109	978.787
13RGQ505305.las	1	760.579	909.974
	2	760.194	779.408
	7	586.72	656.884
	18	933.421	954.7
13RGQ505320.las	1	748.174	784.384
	2	750.314	777.039
	7	566.016	638.677
	18	911.939	955.623
13RGQ505335.las	1	735.968	895.44
	2	735.222	763.009
	7	536.306	695.792
	18	915.671	959.526
13RGQ505350.las	1	725.8	844.589
	2	725.595	743.302
	7	512.145	643.188
	18	903.001	930.251
13RGQ505365.las	1	717.225	866.416
	2	717.077	748.829
	7	517.759	656.918
	18	907.715	927.621
13RGQ505380.las	1	702.459	856.865
	2	702.376	728.076
	7	520.638	556.186
	18	910.14	925.895
13RGQ505395.las			

DPH-1.4 Report on Elevation by Class for Tiled Data - continued

File	Class	Z Min	Z Max
	1	697.034	847.029
	2	696.896	707.964
	7	527.353	690.444
	18	893.064	904.519
13RGQ505410.las	1	692.446	716.611
	2	692.291	709.503
	7	551.696	646.226
	17	699.309	700
13RGQ505425.las	1	699.572	729.349
	2	699.292	727.689
	7	545.891	686.799
	18	898.434	909.075
13RGQ505440.las	1	703.924	842.278
	2	703.694	728.122
	7	522.215	681.722
	18	880.321	880.321
13RGQ505455.las	1	702.967	714.255
	2	702.546	709.608
	7	519.729	556.63
	18	912.108	915.615
13RGQ505470.las	1	703.905	818.551
	2	703.461	716.412
	7	504.88	686.757
	18	893.032	925.983
13RGQ505485.las	1	703.961	716.471
	2	703.66	714.79
	7	514.576	646.372
13RGQ505500.las	1	700.514	718.44
	2	700.356	713.034
	7	495.093	628.568
	18	868.349	900.747
13RGQ505515.las	1	700.344	714.591
	2	700.287	711.96
	7	517.526	654.675
	18	867.333	867.333
13RGQ505530.las	1	700.881	828.955
	2	700.785	713.916
	7	499.961	627.421
13RGQ505545.las			

DPH-1.4 Report on Elevation by Class for Tiled Data - continued

File	Class	Z Min	Z Max
	1	703.381	858.818
	2	703.044	716.416
	7	526.083	650.705
	18	874.195	925.045
13RGQ505560.las	1	712.061	802.879
	2	711.957	724.513
	7	507.805	659.53
	18	893.947	922.449
13RGQ505575.las	1	719.403	817.586
	2	719.309	731.511
	7	548.344	596.259
	18	895.203	895.203
13RGQ505590.las	1	727.477	865.275
	2	727.304	741.266
	7	543.945	633.248
	18	900.897	936.797
13RGQ505605.las	1	735.031	809.012
	2	734.895	750.219
	7	534.455	560.344
	18	949.831	949.831
13RGQ505620.las	1	745.29	899.94
	2	745.202	762.156
	7	537.733	650.05
	18	959.455	2164.641
13RGQ505635.las	1	757.041	906.72
	2	756.875	777.853
	7	603.293	664.387
	18	937.991	963.644
13RGQ505650.las	1	768.735	803.576
	2	768.422	791.134
	7	565.431	767.751
	18	926.579	979.867
13RGQ505665.las	1	780.89	944.387
	2	780.751	806.222
	7	617.929	777.944
	18	2270.173	2270.227
13RGQ505680.las	1	787.912	953.884
	2	787.663	813.674
	7	612.864	742.402

DPH-1.4 Report on Elevation by Class for Tiled Data - continued

File	Class	Z Min	Z Max
	18	971.651	971.651
13RGQ505695.las	1	784.729	931.129
	2	784.452	809.132
	7	600.381	741.398
	18	961.062	1005.128
13RGQ505710.las	1	781.052	931.732
	2	780.633	795.525
	7	728.167	769.782
	18	972.355	989.732
13RGQ505725.las	1	778.176	882.062
	2	777.57	794.127
	7	582.347	736.644
13RGQ505740.las	1	777.736	906.249
	2	778.199	798.412
	7	581.987	784.843
	18	937.501	988.525
13RGQ505755.las	1	781.694	933.224
	2	781.446	796.796
	7	607.857	733.839
13RGQ520005.las	1	917.828	1023.579
	2	917.333	980.882
	7	740.586	922.184
13RGQ520020.las	1	922.785	1076.838
	2	922.475	987.141
	7	848.214	898.337
	18	1089.35	1089.35
13RGQ520035.las	1	919.741	1044.168
	2	918.823	980.085
	7	738.284	894.325
13RGQ520050.las	1	938.83	1088.781
	2	938.408	996.701
	7	744.286	924.141
13RGQ520065.las	1	975.921	999.703
	2	975.685	998.138
	7	852.157	988.199
13RGQ520080.las	1	968.052	999.78
	2	967.459	997.941

DPH-1.4 Report on Elevation by Class for Tiled Data - continued

File	Class	Z Min	Z Max
	7	946.611	964.109
13RGQ520095.las	1	887.45	1010.705
	2	887.388	993.874
	7	709.223	965.317
13RGQ520110.las	1	862.623	1082.629
	2	861.687	975.224
	7	735.835	936.729
13RGQ520125.las	1	847.414	1057.442
	2	846.766	975.377
	7	737.554	935.036
13RGQ520140.las	1	818.516	959.081
	2	818.223	898.538
	7	625.979	778.041
13RGQ520155.las	1	799.05	933.859
	2	798.678	863.576
	7	607.968	746.084
	18	999.361	1001.008
13RGQ520170.las	1	791.763	950.234
	2	791.432	898.33
	7	662.395	798.517
	18	1003.457	1003.457
13RGQ520185.las	1	780.046	921.576
	2	779.003	920.77
	7	644.462	811.089
	18	1003.922	1004.406
13RGQ520200.las	1	760.766	919.832
	2	760.518	904.891
	7	656.16	765.504
	18	951.935	996.828
13RGQ520215.las	1	753.597	801.955
	2	753.2	796.869
	7	557.437	774.047
	18	934.751	934.751
13RGQ520230.las	1	749.367	863.459
	2	749.25	758.255
	7	563.35	657.054
	18	906.187	968.304
13RGQ520245.las			

DPH-1.4 Report on Elevation by Class for Tiled Data - continued

File	Class	Z Min	Z Max
	1	749.904	894.278
	2	749.711	776.644
	7	578.824	594.81
	18	914.324	961.085
13RGQ520260.las	1	753.41	870.905
	2	753.285	783.203
	7	560.255	603.715
	18	945.562	962.456
13RGQ520275.las	1	751.243	896.518
	2	751.153	798.39
	7	575.146	575.146
	18	933.431	958.529
13RGQ520290.las	1	751.618	801.668
	2	751.5	802.171
	7	582.37	687.4
	18	940.043	963.011
13RGQ520305.las	1	763.939	928.469
	2	763.815	874.722
	7	649.225	737.534
	18	978.092	978.092
13RGQ520320.las	1	756.415	958.597
	2	756.05	877.951
	7	602.321	872.039
	18	942.135	943.973
13RGQ520335.las	1	727.866	887.646
	2	727.722	772.642
	7	544.173	712.578
	18	912.757	944.354
13RGQ520350.las	1	713.339	741.418
	2	713.095	741.357
	7	569.081	654.321
	18	883.852	939.009
13RGQ520365.las	1	706.729	844.174
	2	705.927	739.254
	7	518.026	690.129
	18	886.395	937.267
13RGQ520380.las	1	699.385	835.637
	2	698.936	717.216
	7	518.115	651.915

DPH-1.4 Report on Elevation by Class for Tiled Data - continued

File	Class	Z Min	Z Max
	18	873.951	911.932
13RGQ520395.las	1	691.277	839.922
	2	691.137	702.577
	7	478.904	625.817
	18	874.585	874.585
13RGQ520410.las	1	692.361	835.987
	2	692.03	711.442
	7	522.255	644.821
	18	867.665	870.349
13RGQ520425.las	1	701.089	839.389
	2	701.031	722.35
	7	497.647	680.982
	17	708.642	709.418
	18	898.43	898.43
13RGQ520440.las	1	701.955	823.297
	2	701.562	712.412
	7	489.047	673.236
	18	886.347	2293.555
13RGQ520455.las	1	701.518	851.584
	2	701.598	710.791
	7	518.688	644.28
	18	858.058	903.767
13RGQ520470.las	1	707.731	716.587
	2	707.459	714.609
	7	497.959	651.123
13RGQ520485.las	1	709.03	722.856
	2	708.814	719.487
	7	524.266	659.535
	18	866.754	912.7
13RGQ520500.las	1	709.469	792.756
	2	709.01	720.658
	7	525.45	654.927
	18	906.379	906.379
13RGQ520515.las	1	708.574	796.029
	2	708.174	716.721
	7	507.647	639.577
	18	899.45	914.753
13RGQ520530.las	1	707.852	841.779

DPH-1.4 Report on Elevation by Class for Tiled Data - continued

File	Class	Z Min	Z Max
	2	707.607	719.952
	7	613.934	617.319
13RGQ520545.las	1	712.498	812.553
	2	712.148	727.004
	7	510.678	637.574
	18	879.969	2188.585
13RGQ520560.las	1	715.357	820.337
	2	714.998	729.391
	7	542.203	678.067
	18	886.16	886.16
13RGQ520575.las	1	724.67	854.68
	2	724.369	739.027
	7	597.566	679.005
	18	926.059	933.612
13RGQ520590.las	1	731.863	882.351
	2	731.456	748.099
	7	637.949	701.57
	18	887.94	2258.513
13RGQ520605.las	1	741.558	760.857
	2	741.133	759.795
	7	557.674	596.134
	18	897.792	919.172
13RGQ520620.las	1	750.005	841.336
	2	749.532	770.008
	7	580.542	633.863
	18	960.282	960.282
13RGQ520635.las	1	762.279	917.141
	2	761.978	788.254
	7	581.159	714.564
	18	952.147	969.493
13RGQ520650.las	1	774.591	940.511
	2	774.335	868.196
	7	598.108	736.16
	18	987.308	987.308
13RGQ520665.las	1	790.924	955.138
	2	790.483	863.993
	7	731.759	737.187
13RGQ520680.las	1	802.744	939.011

DPH-1.4 Report on Elevation by Class for Tiled Data - continued

File	Class	Z Min	Z Max
	2	802.231	857.381
	7	599.214	761.19
13RGQ520695.las	1	795.107	937.634
	2	794.847	858.615
	7	607.836	739.428
	18	958.708	989.706
13RGQ520710.las	1	790.693	944.965
	2	790.287	824.663
	7	603.67	677.055
	18	989.822	989.822
13RGQ520725.las	1	786.366	877.325
	2	786.087	820.512
	7	627.833	735.823
	18	954.441	977.844
13RGQ520740.las	1	784.942	934.634
	2	784.68	800.024
	7	591.322	736.023
	18	951.039	990.021
13RGQ520755.las	1	787.721	934.843
	2	787.316	799.882
	7	664.33	668.615
	18	938.678	938.678
13RGQ535005.las	1	902.468	1011.487
	2	902.093	980.989
	7	740.929	902.072
	18	1067.409	1085.574
13RGQ535020.las	1	909.813	991.062
	2	909.567	976.81
	7	734.908	898.247
	18	1191.614	1191.614
13RGQ535035.las	1	918.993	1038.838
	2	918.627	977.1
	7	741.656	898.145
13RGQ535050.las	1	945.397	989.894
	2	945.005	988.667
	7	901.557	970.867
13RGQ535065.las	1	973.749	996.549
	2	973.565	993.129

DPH-1.4 Report on Elevation by Class for Tiled Data - continued

File	Class	Z Min	Z Max
	7	898.394	898.394
13RGQ535080.las	1	966.855	1097.636
	2	966.749	993.004
	7	954.622	954.622
13RGQ535095.las	1	921.135	1070.523
	2	920.845	989.69
	7	899.94	956.305
13RGQ535110.las	1	909.019	1062.288
	2	908.702	978.756
	18	1191.873	1191.873
13RGQ535125.las	1	891.763	1100.667
	2	891.105	981.663
	7	942.791	948.044
13RGQ535140.las	1	839.04	1042.847
	2	838.942	960.893
	7	702.683	895.021
	18	1019.367	1042.297
13RGQ535155.las	1	813.656	899.921
	2	813.478	886.71
	7	623.101	682.477
	18	991.256	1035.104
13RGQ535170.las	1	817.869	963.606
	2	817.597	898.355
	7	652.899	739.973
	18	1017.518	2297.298
13RGQ535185.las	1	796.346	993.3
	2	796.253	923.609
	7	741.404	894.159
13RGQ535200.las	1	767.569	927.275
	2	767.38	818.952
	7	574.118	664.613
	18	984.112	984.112
13RGQ535215.las	1	751.325	905.218
	2	751.108	798.078
	7	697.329	735.715
	18	927.735	950.542
13RGQ535230.las	1	746.338	895.352

DPH-1.4 Report on Elevation by Class for Tiled Data - continued

File	Class	Z Min	Z Max
	2	745.309	753.884
	7	545.19	695.196
	18	954.855	954.855
13RGQ535245.las	1	742.029	768.295
	2	741.59	766.861
	7	542.355	656.411
	18	900.961	900.961
13RGQ535260.las	1	740.072	889.069
	2	739.414	768.453
	7	592.978	651.66
13RGQ535275.las	1	736.945	868.835
	2	736.732	760.136
	7	637.032	677.464
	18	930.938	930.938
13RGQ535290.las	1	738.137	863.101
	2	737.743	767.099
	7	568.707	629.514
	18	907.594	2212.414
13RGQ535305.las	1	747.653	884.271
	2	747.421	873.879
	7	562.434	858.51
	18	946.341	946.341
13RGQ535320.las	1	751.454	930.713
	2	751.23	877.918
	7	592.559	854.309
	18	952.086	1051.148
13RGQ535335.las	1	726.275	869.295
	2	725.982	766.015
	7	548.602	601.283
	18	891.472	906.205
13RGQ535350.las	1	708.702	854.56
	2	708.405	740.085
	7	499.21	646.841
	18	879.422	879.422
13RGQ535365.las	1	701.24	725.814
	2	700.826	724.171
	7	498.46	498.46
13RGQ535380.las	1	695.639	709.092

DPH-1.4 Report on Elevation by Class for Tiled Data - continued

File	Class	Z Min	Z Max
	2	695.417	706.394
	7	491.493	658.164
	18	865.744	873.169
13RGQ535395.las	1	690.428	830.175
	2	690.303	713.77
	7	501.859	565.099
	18	885.176	911.316
13RGQ535410.las	1	695.814	722.864
	2	694.028	721.47
	7	504.58	602.179
	18	881.107	2288.129
13RGQ535425.las	1	702.825	854.574
	2	702.409	718.269
	7	501.9	662.362
	18	916.998	916.998
13RGQ535440.las	1	704.219	820.538
	2	703.959	719.602
	7	499.27	673.165
13RGQ535455.las	1	706.693	848.264
	2	706.537	720.469
	7	500.067	643.597
	18	879.737	908.213
13RGQ535470.las	1	709.609	836.795
	2	709.466	717.324
	7	498.814	653.019
	18	892.127	892.127
13RGQ535485.las	1	710.486	800.116
	2	710.269	719.901
	7	519.006	684.095
	18	897.015	910.23
13RGQ535500.las	1	712.781	726.837
	2	712.259	725.696
	7	514.505	670.109
	18	890.435	899.484
13RGQ535515.las	1	714.884	854.527
	2	714.397	728.905
	7	527.887	692.559
	18	929.937	937.764
13RGQ535530.las			

DPH-1.4 Report on Elevation by Class for Tiled Data - continued

File	Class	Z Min	Z Max
	1	716.003	845.828
	2	715.733	735.891
	7	576.084	683.063
	18	898.341	929.947
13RGQ535545.las	1	719.624	865.005
	2	719.276	739.627
	7	523.683	697.18
13RGQ535560.las	1	727.17	850.564
	2	726.915	742.621
	7	516.235	709.237
	18	884.943	2230.371
13RGQ535575.las	1	728.773	841.539
	2	728.522	744.631
	7	526.949	696.757
	17	743.232	743.653
	18	899.985	943.793
13RGQ535590.las	1	739.267	756.281
	2	738.956	754.343
	7	530.477	684.313
	18	927.155	948.376
13RGQ535605.las	1	746.668	908.594
	2	746.522	766.818
	7	561.579	705.346
	18	907.254	2169.4
13RGQ535620.las	1	758.707	906.536
	2	758.455	781.788
	7	562.995	711.663
	18	926.524	2245.009
13RGQ535635.las	1	770.186	930.892
	2	769.822	797.89
	7	581.666	736.478
	18	965.209	994.321
13RGQ535650.las	1	788.376	948.611
	2	788.164	828.941
	7	608.962	737.484
	18	956.586	994.045
13RGQ535665.las	1	814.643	991.775
	2	814.3	886.688
	7	663.48	741.308

DPH-1.4 Report on Elevation by Class for Tiled Data - continued

File	Class	Z Min	Z Max
	18	1035.846	1048.943
13RGQ535680.las	1	818.826	973.935
	2	818.681	867.447
	7	640.94	741.011
	18	987.644	1046.793
13RGQ535695.las	1	813.188	1000.772
	2	813.972	866.733
	7	680.802	808.563
	18	992.64	1017.525
13RGQ535710.las	1	810.543	975.78
	2	810.434	862.924
	7	612.162	796.178
	18	1008.226	2293.703
13RGQ535725.las	1	792.946	950.14
	2	794.814	827.156
	7	606.164	791.609
13RGQ535740.las	1	793.214	921.607
	2	794.453	821.125
	7	615.399	749.409
	18	966.752	974.137
13RGQ535755.las	1	793.235	866.292
	2	793.871	805.957
	7	622.6	739.818
	18	979.351	1007.857
13RGQ550005.las	1	897.406	1074.239
	2	897.23	975.294
	7	741.675	896.61
13RGQ550020.las	1	921.908	1066.57
	2	921.775	978.431
	7	892.438	951.728
13RGQ550035.las	1	943.242	1038.239
	2	942.966	983.019
	7	739.469	960.121
13RGQ550050.las	1	955.336	1048.739
	2	955.166	984.776
	7	809.353	958.593
13RGQ550065.las	1	960.267	1106.425

DPH-1.4 Report on Elevation by Class for Tiled Data - continued

File	Class	Z Min	Z Max
	2	959.786	987.881
	7	871.035	969.22
13RGQ550080.las	1	963.951	1029.453
	2	963.684	989.9
	7	800.961	914.193
13RGQ550095.las	1	942.799	1077.028
	2	942.472	985.101
	7	864.164	896.858
13RGQ550110.las	1	882.782	1088.858
	2	882.473	974.289
	7	742.501	900.845
13RGQ550125.las	1	868.226	1082.071
	2	867.969	968.336
	7	738.702	932.903
13RGQ550140.las	1	849.244	1031.358
	2	848.802	951.504
	7	683.317	889.97
13RGQ550155.las	1	813.385	963.152
	2	813.009	936.363
	7	658.949	740.372
	18	999.199	1054.759
13RGQ550170.las	1	797.687	940.63
	2	797.176	855.261
	7	652.024	738.316
	18	1000.35	2163.169
13RGQ550185.las	1	790.215	913.589
	2	789.771	894.351
	7	659.315	737.981
13RGQ550200.las	1	767.989	936.569
	2	769.03	890.84
	7	607.219	882.219
13RGQ550215.las	1	749.943	807.061
	2	749.752	804.58
	7	573.798	765.656
	18	959.998	990.785
13RGQ550230.las	1	739.428	878.608
	2	740.907	755.148

DPH-1.4 Report on Elevation by Class for Tiled Data - continued

File	Class	Z Min	Z Max
	7	553.721	630.381
13RGQ550245.las	1	736.163	874.629
	2	735.441	756.576
	7	533.485	649.041
	18	897.323	958.261
13RGQ550260.las	1	732.286	871.19
	2	732.894	756.601
	7	538.105	685.298
	18	899.324	944.463
13RGQ550275.las	1	725.971	860.595
	2	725.745	739.589
	7	527.74	676.491
	18	907.212	945.844
13RGQ550290.las	1	725.88	755.208
	2	725.63	754.787
	7	521.65	678.127
13RGQ550305.las	1	733.641	885.254
	2	733.259	863.734
	7	568	724.074
	18	904.557	2195.247
13RGQ550320.las	1	735.271	995.8
	2	735.002	872.206
	7	602.416	865.473
	18	904.038	2151.39
13RGQ550335.las	1	717.822	882.775
	2	717.565	762.196
	7	520.773	664.857
	18	2252.749	2252.806
13RGQ550350.las	1	703.353	858.385
	2	703.109	732.146
	7	519.019	637.838
	18	861.994	926.505
13RGQ550365.las	1	694.825	832.628
	2	694.714	708.504
	7	520.275	677.021
	18	873.414	901.293
13RGQ550380.las	1	689.392	828.85
	2	689.327	701.207

DPH-1.4 Report on Elevation by Class for Tiled Data - continued

File	Class	Z Min	Z Max
	7	498.862	652.511
	18	874.285	890.798
13RGQ550395.las	1	689.976	715.865
	2	689.955	715.988
	7	525.125	661.026
	18	882.88	882.88
13RGQ550410.las	1	701.864	727.521
	2	701.774	719.504
	7	520.52	672.878
	18	896.976	906.392
13RGQ550425.las	1	703.586	714.985
	2	703.317	713.74
	7	506.783	623.894
13RGQ550440.las	1	704.098	845.876
	2	703.938	711.874
	7	502.923	664.957
	18	905.33	905.33
13RGQ550455.las	1	704.621	848.281
	2	706.006	729.449
	7	506.654	679.899
	18	876.412	917.719
13RGQ550470.las	1	709.998	865.012
	2	709.615	727.594
	7	511.491	680.748
	18	878.793	933.452
13RGQ550485.las	1	713.58	730.101
	2	712.816	728.888
	7	566.92	672.709
	18	910.684	923.206
13RGQ550500.las	1	719.532	842.749
	2	719.14	736.944
	7	520.539	690.933
	18	906.974	906.974
13RGQ550515.las	1	725.335	801.776
	2	725.221	742.328
	7	520.487	684.173
	18	908.998	934.078
13RGQ550530.las	1	728.744	845.655

DPH-1.4 Report on Elevation by Class for Tiled Data - continued

File	Class	Z Min	Z Max
	2	728.631	770.326
	7	538.991	692.255
	18	918.39	937.773
13RGQ550545.las	1	735.293	768.908
	2	735.151	768.681
	7	554.613	739.662
	18	897.464	934.022
13RGQ550560.las	1	737.592	861.735
	2	737.335	754.822
	7	536.867	664.343
	18	894.401	894.401
13RGQ550575.las	1	742.278	890.943
	2	741.759	753.762
	7	551.629	676.228
	18	943.031	957.621
13RGQ550590.las	1	744.28	890.966
	2	744.116	757.897
	7	587.987	740.838
	18	938.506	956.709
13RGQ550605.las	1	754.593	865.571
	2	754.284	771.995
	7	548.069	676.536
	18	922.1	2261.888
13RGQ550620.las	1	766.954	807.132
	2	766.782	787.881
	7	573.661	736.257
	18	950.043	950.043
13RGQ550635.las	1	780.013	889.314
	2	781.46	804.892
	7	607.338	736.112
	18	959.28	959.28
13RGQ550650.las	1	797.845	927.426
	2	797.512	840.324
	7	690.902	733.373
13RGQ550665.las	1	826.431	956.531
	2	825.709	865
	7	685.68	829.947
	18	1026.452	1051.385
13RGQ550680.las			

DPH-1.4 Report on Elevation by Class for Tiled Data - continued

File	Class	Z Min	Z Max
	1	840.404	918.704
	2	840.102	868.475
	7	736.279	815.554
13RGQ550695.las	1	853.6	988.876
	2	853.465	866.521
	7	750.452	750.452
	18	2170.912	2170.975
13RGQ550710.las	1	827.135	939.396
	2	826.914	862.911
	7	696.777	734.646
	18	1035.211	1047.051
13RGQ550725.las	1	813.677	891.215
	2	813.379	836.692
	7	766.226	778.69
	18	977.7	982.594
13RGQ550740.las	1	802.219	953.92
	2	801.828	822.869
	7	687.532	734.541
	18	990.978	1008.242
13RGQ550755.las	1	793.713	818.023
	2	794.794	807.335
13RGQ565005.las	1	912.306	1037.163
	2	911.948	973.071
	7	869.708	898.076
13RGQ565020.las	1	911.222	1067.128
	2	910.812	975.755
	7	740.917	893.093
13RGQ565035.las	1	930.943	1008.132
	2	930.81	986.408
	7	736.616	893.861
13RGQ565050.las	1	958.082	1055.868
	2	957.822	988.377
	7	898.072	898.072
13RGQ565065.las	1	947.961	1029.829
	2	947.798	982.099
	7	835.903	960.635
13RGQ565080.las	1	941.477	982.169

DPH-1.4 Report on Elevation by Class for Tiled Data - continued

File	Class	Z Min	Z Max
	2	940.892	980.149
	7	844.264	952.397
13RGQ565095.las	1	938.774	1056.104
	2	938.369	983.205
	7	853.31	898.273
13RGQ565110.las	1	883.257	1028.461
	2	882.712	983.06
	7	734.746	858.035
13RGQ565125.las	1	852.506	983.348
	2	852.098	944.005
	7	737.145	889.009
	18	1102.579	2297.216
13RGQ565140.las	1	829.638	948.572
	2	829.206	941.78
	7	735.93	830.581
	18	1018.617	1018.657
13RGQ565155.las	1	810.391	954.429
	2	810.2	927.626
	7	649.901	738.178
13RGQ565170.las	1	794.852	872.342
	2	794.963	816.206
	7	618.782	739.019
13RGQ565185.las	1	781.648	938.311
	2	780.945	810.16
	7	598.052	738.698
	17	783.014	789.889
	18	960.776	992.56
13RGQ565200.las	1	767.784	940.62
	2	767.536	805.88
	7	595.843	657.091
	17	776.453	789.287
	18	969.315	969.315
13RGQ565215.las	1	755.287	806.255
	2	754.91	803.089
	7	607.431	607.431
	18	922.227	940.578
13RGQ565230.las	1	741.104	808.696
	2	740.951	757.552

DPH-1.4 Report on Elevation by Class for Tiled Data - continued

File	Class	Z Min	Z Max
	7	559.896	597.285
	18	2191.274	2191.316
13RGQ565245.las	1	734.105	888.613
	2	733.911	743.687
	7	618.262	653.576
	18	898.384	938.829
13RGQ565260.las	1	729.018	862.127
	2	728.723	737.97
	7	549.839	605.08
	17	736.516	736.863
	18	905.563	935.997
	20	733.326	736.829
13RGQ565275.las	1	724.782	802.563
	2	724.685	733.098
	7	509.973	612.959
	18	934.813	934.813
13RGQ565290.las	1	718.294	841.411
	2	718.172	733.348
	7	608.448	620.3
	18	885.375	909.502
13RGQ565305.las	1	718.069	861.353
	2	717.853	764.884
	7	516.322	538.719
	18	941.16	945.486
13RGQ565320.las	1	719.563	776.983
	2	719.231	764.813
	7	532.074	655.524
	18	938.675	938.675
13RGQ565335.las	1	704.8	837.927
	2	704.568	757.288
	7	493.215	646.822
	18	919.569	926.068
13RGQ565350.las	1	694.418	837.249
	2	694.176	717.668
	7	532.236	629.779
	18	903.472	903.475
13RGQ565365.las	1	688.268	705.504
	2	688.153	703.267
	7	526.089	677.581

DPH-1.4 Report on Elevation by Class for Tiled Data - continued

File	Class	Z Min	Z Max
	18	856.018	916.143
13RGQ565380.las	1	688.814	837.984
	2	688.564	704.751
	7	509.866	674.985
13RGQ565395.las	1	694.803	722.294
	2	694.52	709.553
	7	617.84	679.139
13RGQ565410.las	1	706.689	710.482
	2	705.948	709.493
13RGQ580005.las	1	892.662	1048.226
	2	892.229	971.531
	7	739.254	900.796
	18	1074.041	1074.041
13RGQ580020.las	1	902.457	990.325
	2	901.954	975.08
	7	737.586	901.066
13RGQ580035.las	1	924.07	1024.473
	2	923.851	986.855
	7	749.525	953.019
13RGQ580050.las	1	959.355	1055.133
	2	959.063	988.402
	7	973.097	973.097
13RGQ580065.las	1	967.203	989.979
	2	966.096	983.169
	7	933.305	953.891
13RGQ580080.las	1	928.251	1030.115
	2	927.937	980.213
	7	752.668	908.574
13RGQ580095.las	1	924.09	990.477
	2	923.475	979.939
	7	751.858	910.091
	18	1204.135	1204.135
13RGQ580110.las	1	878.164	1015.659
	2	878.027	980.041
	7	890.732	965.806
	18	1200.476	1204.587
13RGQ580125.las			

DPH-1.4 Report on Elevation by Class for Tiled Data - continued

File	Class	Z Min	Z Max
	1	851.323	998.483
	2	850.836	976.211
	7	650.157	905.229
13RGQ580140.las	1	835.222	972.869
	2	835.008	961.657
	7	739.569	739.569
	18	1051.514	1057.726
13RGQ580155.las	1	815.254	958.516
	2	815.027	957.801
	7	647.18	920.273
13RGQ580170.las	1	797.537	958.772
	2	796.972	919.6
	7	651.072	747.205
	18	993.062	1011.443
13RGQ580185.las	1	775.345	864.124
	2	775.646	809.125
	7	597.859	746.753
	17	789.186	789.597
13RGQ580200.las	1	760.166	891.935
	2	759.876	788.973
	7	583.448	585.054
	17	768.253	789.3
	18	930.358	960.438
	20	766.908	768.383
13RGQ580215.las	1	750.327	873.98
	2	750.226	768.267
	7	585.173	732.342
	18	929.363	929.482
13RGQ580230.las	1	740.132	807.425
	2	739.94	757.429
	7	547.396	614.493
	18	921.713	928.877
13RGQ580245.las	1	732.124	867.758
	2	731.716	743.539
	7	548.43	670.737
	18	929.909	929.979
13RGQ580260.las	1	725.844	834.319
	2	725.185	735.269
	7	576.023	664.202

DPH-1.4 Report on Elevation by Class for Tiled Data - continued

File	Class	Z Min	Z Max
13RGQ580275.las	1	723.235	874.594
	2	723.093	731.681
	7	568.382	655.382
13RGQ580290.las	1	716.153	731.984
	2	715.873	725.167
	7	523.232	612.149
13RGQ580305.las	1	710.38	724.406
	2	710.102	724.348
	7	509.213	652.071
13RGQ580320.las	1	704.917	855.828
	2	704.532	732.983
	7	538.767	566.621
	18	895.565	910.052
13RGQ580335.las	1	698.011	746.364
	2	697.788	746.059
	7	544.487	605.609
	18	904.127	904.127
13RGQ580350.las	1	689.041	705.987
	2	688.55	704.677
	7	496.302	595.371
	18	860.28	860.28
13RGQ580365.las	1	687.944	828.055
	2	687.857	719.147
	7	477.374	600.802
	18	896.106	896.106
13RGQ580380.las	1	694.713	719.645
	2	694.157	719.412
	7	516.997	667.48
	18	918.367	918.367
13RGQ580395.las	1	699.33	709.659
	2	698.889	708.312
	18	920.6	920.6
13RGQ595005.las	1	880.623	1033.876
	2	880.226	931.534
	7	702.609	892.917
	18	1064.138	1075.869
13RGQ595020.las	1	896.766	1000.874
	2	896.579	960.834

DPH-1.4 Report on Elevation by Class for Tiled Data - continued

File	Class	Z Min	Z Max
	7	734.703	912.775
13RGQ595035.las	1	913.965	1057.656
	2	913.097	981.262
	7	738.788	907.919
	18	1089.501	1089.501
13RGQ595050.las	1	946.734	1107.211
	2	946.449	984.255
	7	894.859	975.01
13RGQ595065.las	1	972.591	1029.057
	2	972.519	980.891
	7	756.882	915.506
13RGQ595080.las	1	921.274	990.614
	2	920.983	979.523
	7	910.757	971.172
13RGQ595095.las	1	916.782	1099.874
	2	917.119	977.346
	7	756.479	956.077
13RGQ595110.las	1	944.518	1096.009
	2	943.925	979.15
	7	914.218	941.843
13RGQ595125.las	1	917.374	1071.445
	2	917.09	977.36
	7	755.088	953.078
13RGQ595140.las	1	856.425	1020.46
	2	856.206	960.989
	7	753.917	905.907
13RGQ595155.las	1	842.634	1014.358
	2	842.601	957.259
	7	751.71	918.392
13RGQ595170.las	1	803.484	957.778
	2	803.401	938.374
	7	707.939	751.738
13RGQ595185.las	1	778.503	921.53
	2	778.184	813.158
	7	649.068	653.254
	18	995.316	997.461
13RGQ595200.las			

DPH-1.4 Report on Elevation by Class for Tiled Data - continued

File	Class	Z Min	Z Max
	1	762.131	830.203
	2	761.883	788.234
	7	584.992	584.992
	17	773.188	773.491
	18	975.639	975.639
13RGQ595215.las	1	750.491	776.555
	2	750.2	773.996
	7	637.358	646.652
	18	918.575	970.703
13RGQ595230.las	1	741.692	816.665
	2	741.408	758.866
	7	599.925	655.675
	18	909.767	949.578
13RGQ595245.las	1	734.91	872.766
	2	734.673	754.142
	7	562.471	616.009
	18	902.683	926.645
13RGQ595260.las	1	726.386	747.748
	2	726.158	746.147
	7	582.202	582.202
	18	887.259	888.917
13RGQ595275.las	1	718.776	851.594
	2	718.53	735.839
	7	518.592	582.7
13RGQ595290.las	1	713.778	744.496
	2	712.79	723.631
	18	903.613	923.449
13RGQ595305.las	1	711.397	729.161
	2	710.786	718.414
	7	544.765	648.883
13RGQ595320.las	1	705.639	718.448
	2	705.007	712.245
	7	573.866	578.187
	18	907.205	907.205
13RGQ595335.las	1	700.215	713.05
	2	699.838	707.354
	7	520.336	651.877
	18	873.799	886.479
13RGQ595350.las			

DPH-1.4 Report on Elevation by Class for Tiled Data - continued

File	Class	Z Min	Z Max
	1	687.902	845.416
	2	687.667	701.152
	7	510.317	571.136
13RGQ595365.las	1	686.616	715.1
	2	686.567	712.912
	7	504.086	663.739
	18	846.361	862.82
13RGQ595380.las	1	698.76	723.969
	2	698.537	716.082
	7	554.444	655.701
13RGQ595395.las	1	706.301	713.976
	2	705.786	712.474
	7	544.402	544.634
	18	925.289	925.289
13RGQ610005.las	1	878.196	986.087
	2	877.859	935.447
	7	749.84	899.547
13RGQ610020.las	1	897.317	1014.683
	2	897.03	971.603
	7	753.607	920.027
13RGQ610035.las	1	937.383	1061.478
	2	936.843	974.222
	7	750.709	908.06
13RGQ610050.las	1	954.313	995.612
	2	954.243	979.602
	7	911.121	911.121
13RGQ610065.las	1	947.482	1001.621
	2	947.264	978.381
	7	755.992	947.293
13RGQ610080.las	1	906.863	994.184
	2	906.365	976.615
	7	751.536	902.547
13RGQ610095.las	1	905.363	1077.532
	2	904.82	975.799
	7	754.25	924.374
13RGQ610110.las	1	926.43	1120.919
	2	925.853	976.362

DPH-1.4 Report on Elevation by Class for Tiled Data - continued

File	Class	Z Min	Z Max
	7	750.898	910.801
	18	1123.797	1123.797
13RGQ610125.las	1	903.221	981.773
	2	902.971	975.054
	7	748.809	940.653
13RGQ610140.las	1	883.402	1022.086
	2	883.245	942.193
	7	746.576	896.53
13RGQ610155.las	1	847.52	938.852
	2	847.013	926.649
	7	750.04	906.692
13RGQ610170.las	1	813.443	975.072
	2	813.051	924.745
	7	672.742	756.451
13RGQ610185.las	1	787.597	935.5
	2	787.917	824.277
	7	621.218	751.38
	18	961.593	1001.144
13RGQ610200.las	1	773.855	911.54
	2	773.484	799.602
	7	779.039	780.433
	18	931.49	937.696
13RGQ610215.las	1	758.865	903.624
	2	758.539	780.746
	7	647.729	666.309
	18	923.242	968.734
13RGQ610230.las	1	753.522	864.575
	2	753.3	773.176
	7	637.51	637.51
	18	959.639	959.639
13RGQ610245.las	1	746.244	882.165
	2	745.855	768.458
	18	913.38	922.843
13RGQ610260.las	1	736.258	778.689
	2	735.647	777.965
	7	589.139	589.139
	18	948.045	948.045
13RGQ610275.las			

DPH-1.4 Report on Elevation by Class for Tiled Data - continued

File	Class	Z Min	Z Max
	1	721.354	755.756
	2	721.201	752.346
	7	590.463	590.463
	18	930.584	930.584
13RGQ610290.las	1	709.842	733.213
	2	709.375	734.016
13RGQ610305.las	1	704.619	719.979
	2	703.713	715.522
	7	568.777	568.777
	18	878.074	911.755
13RGQ610320.las	1	698.901	836.238
	2	698.527	711.304
	7	516.31	595.469
	18	905.5	905.5
13RGQ610335.las	1	694.708	711.265
	2	694.566	705.182
	7	588.035	588.035
13RGQ610350.las	1	692.522	836.024
	2	692.336	700.062
	7	508.306	603.732
	18	888.487	894.846
13RGQ610365.las	1	686.348	712.663
	2	686.244	711.078
	7	488.016	615.715
	18	868.88	881.626
13RGQ610380.las	1	692.125	828.226
	2	691.754	709.683
	7	536.277	609.924
	18	873.262	873.262
13RGQ610395.las	1	707.812	717.201
	2	707.198	713.608
	7	583.299	681.74
13RGQ625005.las	1	879.75	980.653
	2	879.239	940.22
	7	745.495	868.645
13RGQ625020.las	1	907.29	1084.012
	2	906.579	968.105
	7	748.285	907.422

DPH-1.4 Report on Elevation by Class for Tiled Data - continued

File	Class	Z Min	Z Max
13RGQ625035.las	1	941.124	1051.556
	2	940.892	969.638
	7	747.43	952.107
13RGQ625050.las	1	929.509	984.232
	2	929.095	972.707
	7	747.072	914.797
13RGQ625065.las	1	922.215	981.716
	2	921.647	971.633
	7	744.354	912.763
	18	1093.282	2219.113
13RGQ625080.las	1	905.15	987.427
	2	904.864	968.72
	7	816.383	957.137
13RGQ625095.las	1	894.834	1057.782
	2	894.506	966.92
	7	750.642	754.582
13RGQ625110.las	1	913.008	1065.086
	2	912.481	970.091
	7	859.196	859.196
13RGQ625125.las	1	884.496	978.751
	2	884.336	968.168
	7	905.164	905.164
13RGQ625140.las	1	870.739	962.123
	2	870.617	920.502
	7	728.103	756.693
13RGQ625155.las	1	869.396	1050.307
	2	869.488	923.88
	7	753.988	846.172
13RGQ625170.las	1	821.089	964.186
	2	820.848	921.16
	7	747.062	747.068
	18	996.173	996.173
13RGQ625185.las	1	798.678	925.119
	2	799.414	871.653
	7	679.664	796.055
	18	960.938	1001.407
13RGQ625200.las	1	777.624	981.035

DPH-1.4 Report on Elevation by Class for Tiled Data - continued

File	Class	Z Min	Z Max
	2	777.04	849.648
	7	746.156	746.156
	17	787.984	788.563
	18	949.447	949.447
13RGQ625215.las	1	772.347	907.962
	2	772.228	822.193
	7	573.601	631.691
	18	964.882	1007.163
13RGQ625230.las	1	766.453	795.467
	2	766.355	794.439
	7	577.425	577.425
13RGQ625245.las	1	764.106	922.197
	2	763.871	801.416
	7	656.832	656.832
13RGQ625260.las	1	752.566	858.632
	2	752.293	857.855
	7	586.689	683.365
13RGQ625275.las	1	731.402	788.901
	2	731.276	788.179
	7	537.333	603.501
	18	944.313	944.313
13RGQ625290.las	1	714.113	774.41
	2	713.933	740.666
	7	570.836	657.887
	18	884.856	884.856
13RGQ625305.las	1	704.537	721.769
	2	704.376	719.779
	7	529.891	529.891
	18	898.174	898.174
13RGQ625320.las	1	700.665	722.409
	2	700.601	708.04
	7	525.226	525.226
	18	921.976	921.976
13RGQ625335.las	1	692.255	709.65
	2	691.674	702.366
	7	521.137	674.284
13RGQ625350.las	1	686.897	702.966
	2	686.28	697.01

DPH-1.4 Report on Elevation by Class for Tiled Data - continued

File	Class	Z Min	Z Max
	18	873.347	873.347
13RGQ625365.las	1	685.255	703.87
	2	685.224	702.295
	7	517.949	524.213
13RGQ625380.las	1	690.444	721.629
	2	689.908	720.532
	7	562.924	608.228
13RGQ625395.las	1	706.716	791.967
	2	706.484	724.617
	7	524.326	524.326
	18	917.942	917.942
13RGQ640005.las	1	887.631	954.258
	2	887.414	934.992
	7	754.577	902.815
13RGQ640020.las	1	905.814	1080.045
	2	905.678	956.157
	7	752.261	925.933
	18	1088.478	1088.478
13RGQ640035.las	1	926.511	1084.412
	2	926.422	967.103
	7	756.881	910.069
13RGQ640050.las	1	924.642	1058.69
	2	924.039	969.056
	7	757.886	941.557
13RGQ640065.las	1	903.57	975.483
	2	903.471	963.862
	7	756.129	927.425
	18	1058.005	2316.173
13RGQ640080.las	1	896.649	1042.648
	2	896.448	966.044
	7	756.255	904.309
13RGQ640095.las	1	884.263	974.259
	2	884.218	960.137
	7	758.531	900.835
13RGQ640110.las	1	886.1	966.572
	2	885.196	960.953
	7	756.192	897.433

DPH-1.4 Report on Elevation by Class for Tiled Data - continued

File	Class	Z Min	Z Max
13RGQ640125.las	1	863.245	930.393
	2	862.991	929.467
	7	723.68	907.681
13RGQ640140.las	1	858.082	988.99
	2	857.891	898.683
	7	754.262	765.678
	18	1069.113	1069.113
13RGQ640155.las	1	863.129	1010.376
	2	863	917.189
	7	748.823	867.853
	18	1059.25	1059.25
13RGQ640170.las	1	832.088	950.582
	2	831.833	913.881
	7	718.197	751.904
13RGQ640185.las	1	810.867	996.549
	2	810.703	875.859
	7	756.113	801.206
	18	1013.281	1041.634
13RGQ640200.las	1	788.559	929.704
	2	788.263	850.276
	17	807.277	808.509
13RGQ640215.las	1	792.092	937.331
	2	791.718	826.846
	7	631.695	757.429
13RGQ640230.las	1	786.816	921.449
	2	786.653	838.103
	7	603.728	749.998
13RGQ640245.las	1	787.226	972.398
	2	787	911.307
	7	747.792	748.986
13RGQ640260.las	1	775.867	966.268
	2	775.187	903.846
	7	726.943	887.277
13RGQ640275.las	1	740.816	921.178
	2	740.18	868.065
	7	691.388	753.213
	18	962.334	962.334
13RGQ640290.las			

DPH-1.4 Report on Elevation by Class for Tiled Data - continued

File	Class	Z Min	Z Max
	1	719.127	850.905
	2	717.971	771.112
	7	514.616	654.773
13RGQ640305.las	1	703.003	725.441
	2	702.839	720.388
	18	904.82	904.82
13RGQ640320.las	1	696.798	707.84
	2	696.57	704.628
	7	538.383	583.618
13RGQ640335.las	1	694.087	825.98
	2	694.343	701.878
	7	511.133	511.133
13RGQ640350.las	1	687.279	699.836
	2	686.477	696.809
	7	528.889	616.824
13RGQ640365.las	1	683.581	707.227
	2	683.481	707.02
	7	525.677	525.677
	17	688.796	689.132
13RGQ640380.las	1	696.226	782.388
	2	696.007	781.571
	7	562.966	562.966
	18	883.493	883.493
13RGQ640395.las	1	720.624	773.024
	2	720.036	772.101
	7	554.659	682.701
13RGQ655005.las	1	877.864	1060.02
	2	877.497	932.595
	7	706.822	903.204
13RGQ655020.las	1	898.205	966.575
	2	898.004	953.323
	7	882.606	911.115
13RGQ655035.las	1	914.178	1005.3
	2	913.781	960.351
	7	754.049	755.854
13RGQ655050.las	1	899.777	1062.065
	2	899.233	964.227

DPH-1.4 Report on Elevation by Class for Tiled Data - continued

File	Class	Z Min	Z Max
	7	758.263	918.243
13RGQ655065.las	1	887.059	960.596
	2	886.802	959.458
	7	752.488	759.157
13RGQ655080.las	1	882.975	970.919
	2	882.696	948.163
	7	757.432	909.237
13RGQ655095.las	1	873.828	937.839
	2	873.582	930.398
	7	752.868	755.88
	18	1056.895	1056.895
13RGQ655110.las	1	873.586	1038.429
	2	873.615	935.01
	7	750.341	907.049
13RGQ655125.las	1	854.388	998.725
	2	854.775	922.453
	7	751.968	818
13RGQ655140.las	1	849.464	981.993
	2	849.101	911.092
	7	675.283	885.239
	18	1003.779	1022.682
13RGQ655155.las	1	857.352	937.363
	2	857.117	916.107
	7	750.491	855.315
	18	1045.875	2232.833
13RGQ655170.las	1	842.382	963.567
	2	841.97	916.154
	7	689.93	844.112
	18	1053.014	1053.014
13RGQ655185.las	1	816.059	951.825
	2	815.885	869.948
	7	652.462	848.051
	18	1044.648	1044.648
13RGQ655200.las	1	806.693	965.38
	2	806.303	851.108
	7	631.763	827.593
	18	992.246	2289.188
13RGQ655215.las			

DPH-1.4 Report on Elevation by Class for Tiled Data - continued

File	Class	Z Min	Z Max
	1	813.218	945.697
	2	813.003	911.415
	7	687.41	816.37
	18	1036.15	1036.15
13RGQ655230.las	1	815.682	992.155
	2	814.921	928.388
	7	636.125	836.852
	18	988.95	997.337
13RGQ655245.las	1	817.525	998.664
	2	816.33	930.953
	7	665.629	858.585
	18	995.904	1066.54
13RGQ655260.las	1	785.138	978.504
	2	784.58	909.034
	7	677.522	849.922
	18	968.472	991.299
13RGQ655275.las	1	742.791	951.292
	2	742.628	889.45
	7	629.697	867.378
	18	977.62	2265.568
13RGQ655290.las	1	716.871	840.892
	2	716.59	794.707
	7	531.439	669.812
	18	890.721	900.537
13RGQ655305.las	1	701.8	723.825
	2	701.67	722.159
	7	510.648	654.499
	18	899.758	899.758
13RGQ655320.las	1	691.001	838.425
	2	690.918	704.001
	7	498.522	659.643
	18	909.856	909.856
13RGQ655335.las	1	688.938	833.776
	2	688.777	696.771
	7	507.557	680.175
13RGQ655350.las	1	683.126	703.299
	2	683.049	695.146
	7	483.623	600.624
	18	846.941	890.353

DPH-1.4 Report on Elevation by Class for Tiled Data - continued

File	Class	Z Min	Z Max
13RGQ655365.las	1	683.214	841.075
	2	683.142	732.337
	7	514.479	564.819
	18	883.871	883.871
13RGQ655380.las	1	696.224	813.666
	2	695.783	731.244
	7	497.526	650.265
	18	913.004	913.004
13RGQ655395.las	1	707.631	752.469
	2	707.414	752.446
	7	524.065	594.359
13RGQ670005.las	1	878.121	1012.833
	2	877.824	919.337
	7	753.89	871.34
	18	1055.192	1089.764
13RGQ670020.las	1	889.546	1009.152
	2	888.939	927.444
	7	760.73	841.488
	18	1061.324	1071.989
13RGQ670035.las	1	900.26	973.074
	2	899.953	953.329
	7	758.719	912.049
	18	1099.197	1099.197
13RGQ670050.las	1	902.581	985.344
	2	901.964	956.337
	7	757.85	905.673
13RGQ670065.las	1	880.639	1039.402
	2	880.38	947.797
	7	749.104	858.696
13RGQ670080.las	1	869.198	1013.478
	2	868.871	917.832
	7	752.457	858.419
13RGQ670095.las	1	861.849	1022.167
	2	861.741	917.824
	7	674.847	858.774
13RGQ670110.las	1	857.997	1035.591
	2	858.468	919.306
	7	747.219	862.476

DPH-1.4 Report on Elevation by Class for Tiled Data - continued

File	Class	Z Min	Z Max
	18	1089.702	1089.702
13RGQ670125.las	1	845.231	993.476
	2	845.136	903.939
	7	667.139	839.366
	18	1015.159	2289.666
13RGQ670140.las	1	838.577	1011.842
	2	839.388	911.231
	7	647.862	849.28
	18	1002.557	2234.032
13RGQ670155.las	1	841.591	1011.441
	2	841.338	907.643
	7	669.723	843.54
	18	996.444	1054.888
13RGQ670170.las	1	846.761	1009.482
	2	846.013	908.361
	7	668.129	859.461
	18	1017.792	1048.38
13RGQ670185.las	1	834.62	1049.56
	2	833.935	920.23
	7	666.212	904.27
	18	1017.075	1062.361
13RGQ670200.las	1	830.985	991.327
	2	830.647	895.741
	7	672.962	762.864
	18	997.929	1022.537
13RGQ670215.las	1	841.459	1012.065
	2	841.24	929.97
	7	757.98	906.423
	18	1047.86	1090.652
13RGQ670230.las	1	868.313	1057.953
	2	868.038	938.065
	7	751.185	922.733
13RGQ670245.las	1	842.6	1077.229
	2	842.135	940.745
	7	750.325	918.992
13RGQ670260.las	1	772.401	990.22
	2	771.924	924.52
	7	760.901	906.724

DPH-1.4 Report on Elevation by Class for Tiled Data - continued

File	Class	Z Min	Z Max
	18	973.615	1034.336
13RGQ670275.las	1	742.164	953.695
	2	742.027	886.037
	7	536.397	652.465
	18	921.466	994.733
13RGQ670290.las	1	718	857.321
	2	717.918	756.51
	7	569.935	606.214
	18	936.929	941.621
13RGQ670305.las	1	697.859	724.759
	2	697.337	722.725
	7	504.337	654.237
	18	929.043	929.043
13RGQ670320.las	1	681.558	834.923
	2	681.286	702.929
	7	473.104	644.133
	18	887.436	906.31
13RGQ670335.las	1	681.379	694.4
	2	680.983	691.847
	7	517.095	590.204
	18	849.62	903.107
13RGQ670350.las	1	682.04	819.329
	2	682.011	709.842
	7	516.55	559.016
	18	851.07	905.201
13RGQ670365.las	1	687.105	836.598
	2	685.68	732.678
	7	506.761	535.477
	18	844.307	876.534
13RGQ670380.las	1	696.07	728.185
	2	695.979	730.104
	7	520.435	569.989
	18	896.535	916.295
13RGQ670395.las	1	701.297	711.019
	2	701.17	710.104
	7	519.351	519.351
	18	892.598	916.317
13RGQ685005.las	1	863.256	1004.329

DPH-1.4 Report on Elevation by Class for Tiled Data - continued

File	Class	Z Min	Z Max
	2	863.004	916.35
	7	754.279	890.953
13RGQ685020.las	1	881.106	978.104
	2	880.892	939.774
	7	698.828	904.822
	18	1077.968	1098.45
13RGQ685035.las	1	897.832	1040.716
	2	897.575	946.748
	7	754.231	927.995
13RGQ685050.las	1	915.243	1044.405
	2	914.942	950.121
	7	755.566	916.741
13RGQ685065.las	1	893.321	1059.104
	2	893.192	954.453
	7	720.228	937.666
	18	1075.148	1080.184
13RGQ685080.las	1	870.986	1029.839
	2	870.891	941.833
	7	682.229	929.22
	18	1056.247	1056.247
13RGQ685095.las	1	858.062	1023.279
	2	857.678	903.61
	7	691.554	855.402
	18	1050.984	2272.33
13RGQ685110.las	1	845.187	1005.807
	2	845.017	888.963
	7	659.515	848.407
	18	1007.789	1053.838
13RGQ685125.las	1	840.761	1043.127
	2	840.902	904.657
	7	658.129	866.055
	18	1013.184	1089.744
13RGQ685140.las	1	830.391	942.348
	2	829.863	893.964
	7	754.858	754.858
	18	989.628	1000.361
13RGQ685155.las	1	836.216	986.787
	2	835.957	897.56

DPH-1.4 Report on Elevation by Class for Tiled Data - continued

File	Class	Z Min	Z Max
	7	651.827	820.717
	17	843.12	843.323
	18	995.839	1040.396
13RGQ685170.las	1	858.566	974.373
	2	858.43	922.397
	7	752.56	858.465
	18	1046.762	1051.711
13RGQ685185.las	1	876.307	1061.836
	2	875.941	925.834
	7	739.897	914.42
	18	1077.887	2305.353
13RGQ685200.las	1	853.753	994.562
	2	853.457	899.934
	7	711.4	893.515
	17	868.284	869.883
	18	1051.482	1059.776
13RGQ685215.las	1	854.099	961.988
	2	853.62	923.219
	7	756.847	848.984
13RGQ685230.las	1	871.865	982.53
	2	871.454	930.844
	7	755.73	890.71
13RGQ685245.las	1	921.316	1071.375
	2	921.04	946.881
	7	753.152	921.451
13RGQ685260.las	1	779.252	1058.556
	2	778.787	940.579
	7	755.306	903.629
	18	1034.949	2303.029
13RGQ685275.las	1	744.607	969.729
	2	744.351	906.311
	7	642.211	884.376
	18	935.964	1005.24
13RGQ685290.las	1	715.811	901.655
	2	715.359	776.132
	7	530.894	626.5
	18	911.39	956.962
13RGQ685305.las	1	697.438	848.365

DPH-1.4 Report on Elevation by Class for Tiled Data - continued

File	Class	Z Min	Z Max
	2	697.145	720.936
	7	536.161	607.383
	18	860.868	931.736
13RGQ685320.las	1	684.259	822.285
	2	683.181	703.06
	7	483.094	650.483
	18	861.95	2272.924
13RGQ685335.las	1	679.579	835.262
	2	679.457	689.287
	7	498.055	597.321
	18	853.984	892.18
13RGQ685350.las	1	682.641	831.329
	2	682.386	695.041
	7	493.691	581.54
	18	868.61	889.833
13RGQ685365.las	1	689.025	847.127
	2	688.786	708.522
	7	502.726	629.321
	18	855.746	904.696
13RGQ685380.las	1	697.973	854.714
	2	697.586	721.654
	7	519.151	641.695
	18	853.1	877.74
13RGQ685395.las	1	708.175	725.479
	2	707.779	724.18
	7	505.566	642.419
	18	913.386	916.064
13RGQ700005.las	1	852.997	997.556
	2	852.658	899.696
	7	759.735	759.735
	18	1043.774	1056.712
13RGQ700020.las	1	863.168	1050.52
	2	862.802	937.799
	7	756.676	909.874
13RGQ700035.las	1	885.223	1018.002
	2	884.77	940.649
	7	704.006	905.477
	18	1087.679	1087.679
13RGQ700050.las			

DPH-1.4 Report on Elevation by Class for Tiled Data - continued

File	Class	Z Min	Z Max
	1	896.117	1033.757
	2	895.682	950.293
	7	764.918	907.016
13RGQ700065.las	1	917.788	1095.079
	2	917.249	953.864
	7	754.104	922.851
13RGQ700080.las	1	894.996	1025.099
	2	894.353	951.402
	7	757.118	921.744
	18	1110.081	1110.081
13RGQ700095.las	1	873.172	1042.948
	2	872.375	939.59
	7	736.645	913.923
	18	1036.544	2312.622
13RGQ700110.las	1	847.698	1006.975
	2	847.45	916.863
	7	757.801	900.542
	18	1034.157	1034.157
13RGQ700125.las	1	836.064	991.93
	2	835.516	891.954
	7	753.143	816.788
13RGQ700140.las	1	824.374	966.196
	2	824.182	845.147
	7	698.032	818.646
	18	1012.779	1012.779
13RGQ700155.las	1	820.483	1032.926
	2	819.539	914.282
	7	679.918	900.457
	18	1034.02	1036.308
13RGQ700170.las	1	858.897	1016.524
	2	858.558	920.333
	7	768.289	876.278
13RGQ700185.las	1	860.55	1039.341
	2	860.114	920.635
	7	756.201	891.353
13RGQ700200.las	1	839.683	1007.536
	2	839.371	906.901
	7	661.586	889.792

DPH-1.4 Report on Elevation by Class for Tiled Data - continued

File	Class	Z Min	Z Max
	18	1056.639	1056.639
13RGQ700215.las	1	842.354	1004.004
	2	842.248	904.754
	7	770.079	795.252
	18	1055.886	1055.886
13RGQ700230.las	1	871.202	1025.802
	2	870.594	938.508
	7	674.862	915.736
13RGQ700245.las	1	900.756	1026.576
	2	900.294	945.665
	7	767.236	930.71
13RGQ700260.las	1	793.091	1026.985
	2	792.756	940.614
	7	733.249	917.452
	18	1020.133	1078.441
13RGQ700275.las	1	730.46	990.124
	2	729.88	917.72
	7	606.054	905.678
	18	961.549	961.549
13RGQ700290.las	1	701.163	861.401
	2	701.024	861.135
	7	526.173	737.123
	18	877.283	937.321
13RGQ700305.las	1	689.491	843.878
	2	689.399	715.414
	7	515.489	656.819
	18	860.187	895.096
13RGQ700320.las	1	684.082	698.632
	2	683.857	697.261
	7	495.135	647.71
	18	866.472	889.142
13RGQ700335.las	1	678.758	695.441
	2	678.682	691.499
	7	490.144	632.849
	18	2224.745	2224.786
13RGQ700350.las	1	685.41	833.219
	2	685.179	704.731
	7	479.641	661.05

DPH-1.4 Report on Elevation by Class for Tiled Data - continued

File	Class	Z Min	Z Max
	18	886.218	905.959
13RGQ700365.las	1	694.775	727.07
	2	694.598	724.313
	7	486.706	696.754
	18	914.164	914.167
13RGQ700380.las	1	708.421	782.055
	2	708.279	781.15
	7	549.11	622.503
	18	930.051	942.757
13RGQ700395.las	1	721.599	747.386
	2	721.483	745.366
	7	523.376	567.78
	18	918.28	956.565
13RGQ715005.las	1	841.187	992.344
	2	840.234	893.337
	7	668.115	779.565
13RGQ715020.las	1	856.013	1022.688
	2	855.545	913.308
	7	691.008	876.278
	18	1036.756	1039.647
13RGQ715035.las	1	866.699	1028.966
	2	865.975	936.754
	7	693.643	859.666
	18	1067.7	2242.729
13RGQ715050.las	1	880.808	1001.189
	2	880.589	938.686
	7	760.958	869.39
	18	1088.455	1088.455
13RGQ715065.las	1	910.214	976.94
	2	909.81	941.175
	7	759.968	910.732
13RGQ715080.las	1	907.513	973.555
	2	907.041	950.618
	7	761.429	922.002
13RGQ715095.las	1	887.309	1036.461
	2	886.905	942.059
	7	761.275	909.838
13RGQ715110.las			

DPH-1.4 Report on Elevation by Class for Tiled Data - continued

File	Class	Z Min	Z Max
	1	858.065	968.14
	2	857.353	925.27
	7	762.404	824.83
13RGQ715125.las	1	839.282	917.161
	2	838.982	907.654
	7	667.786	696.439
	18	1061.98	1061.98
13RGQ715140.las	1	817.84	946.532
	2	817.236	878.371
	7	647.41	767.251
	18	997.528	1036.045
13RGQ715155.las	1	812.52	963.681
	2	812.413	912.862
	7	648.059	765.531
13RGQ715170.las	1	831.127	981.537
	2	830.924	915.084
	7	762.948	878.099
	18	1047.335	1047.335
13RGQ715185.las	1	829.213	1039.731
	2	829.072	913.73
	7	685.716	766.369
	18	1011.69	1064.682
13RGQ715200.las	1	825.412	960.469
	2	825.08	878.521
	7	669.569	816.553
	17	828.438	828.584
	18	993.577	1087.449
13RGQ715215.las	1	840.057	918.898
	2	839.926	898.272
	7	667.785	761.479
	18	1013.095	1021.286
13RGQ715230.las	1	858.727	1027.457
	2	858.343	937.124
	7	682.08	806.831
	18	1055.379	1055.379
13RGQ715245.las	1	889.701	1050.833
	2	888.92	939.347
	7	762.174	886.846
	18	1049.651	1049.651

DPH-1.4 Report on Elevation by Class for Tiled Data - continued

File	Class	Z Min	Z Max
13RGQ715260.las	1	750.949	1021.19
	2	750.858	932.864
	7	725.911	859.915
	18	985.941	1031.215
13RGQ715275.las	1	716.12	985.511
	2	715.855	909.728
	7	551.02	774.256
	18	929.562	1080.747
13RGQ715290.las	1	697.957	830.238
	2	697.551	734.106
	7	501.787	625.302
	18	872.762	905.994
13RGQ715305.las	1	686.722	704.086
	2	686.356	701.254
	7	493.929	671.972
	18	892.909	898.65
13RGQ715320.las	1	677.949	820.037
	2	677.682	689.61
	7	472.759	578.06
	18	864.606	885.149
13RGQ715335.las	1	678.603	802.265
	2	678.551	698.254
	7	478.793	627.41
	18	857.078	857.078
13RGQ715350.las	1	688.196	820.476
	2	687.766	764.757
	7	525.938	671.353
	18	2282.429	2282.492
13RGQ715365.las	1	704.709	949.965
	2	704.461	811.006
	7	545.066	795.936
	18	887.849	1852.875
13RGQ715380.las	1	724.248	907.843
	2	723.692	832.401
	7	558.135	795.926
	18	902.579	2226.622
13RGQ715395.las	1	743.13	840.005
	2	742.917	825.211
	7	614.848	766.06

DPH-1.4 Report on Elevation by Class for Tiled Data - continued

File	Class	Z Min	Z Max
	18	943.723	943.723
13RGQ730005.las	1	829.955	980.6
	2	829.788	893.098
	7	745.915	748.999
	18	999.308	1003.406
13RGQ730020.las	1	829.103	1025.79
	2	828.748	910.43
	7	698.224	799.013
	18	1015.016	1033.912
13RGQ730035.las	1	851.791	1032.786
	2	851.455	906.848
	7	674.795	870.231
	18	1016.325	1045.154
13RGQ730050.las	1	853.938	1028.657
	2	853.861	933.469
	7	733.263	915.164
	18	1040.723	1071.377
13RGQ730065.las	1	893.203	1040.729
	2	893.16	933.491
	7	743.729	918.81
	18	1114.093	2280.866
13RGQ730080.las	1	885.661	1051.601
	2	885.021	928.855
	7	737.3	914.353
13RGQ730095.las	1	895.786	976.997
	2	895.307	942.111
	7	739.8	930.196
13RGQ730110.las	1	867.345	993.968
	2	867.233	938.345
	7	743.785	898.234
13RGQ730125.las	1	851.65	989.847
	2	850.946	928.95
	7	710.173	891.206
13RGQ730140.las	1	821.148	968.273
	2	821.009	897.699
	7	679.049	754.249
	18	995.671	1013.957
13RGQ730155.las			

DPH-1.4 Report on Elevation by Class for Tiled Data - continued

File	Class	Z Min	Z Max
	1	805.418	937.67
	2	804.816	830.988
	7	651.191	784.129
	18	1011.647	1011.647
13RGQ730170.las	1	811.456	1014.467
	2	810.906	897.682
	7	715.04	815.537
13RGQ730185.las	1	811.918	984.369
	2	810.967	898.022
	7	645.889	822.038
	18	2276.265	2276.341
13RGQ730200.las	1	819.269	973.684
	2	818.635	884.479
	7	740.004	750.052
	17	825.738	828.57
	18	979.75	2179.015
13RGQ730215.las	1	838.189	993.263
	2	837.829	894.381
	7	673.632	748.362
	18	1035.194	1035.194
13RGQ730230.las	1	854.443	1015.674
	2	854.067	931.216
	7	716.438	854.247
	18	1071.317	1083.852
13RGQ730245.las	1	789.614	1019.262
	2	789.258	928.647
	7	739.79	878.088
13RGQ730260.las	1	747.23	992.79
	2	746.781	915.14
	7	591.197	853.002
	18	932.322	994.421
13RGQ730275.las	1	709.158	866.064
	2	708.901	784.98
	7	525.343	673.417
	18	888.996	919.484
13RGQ730290.las	1	693.768	724.169
	2	693.321	721.8
	7	566.461	581.488
	18	858.288	910.288

DPH-1.4 Report on Elevation by Class for Tiled Data - continued

File	Class	Z Min	Z Max
13RGQ730305.las	1	682.174	827.328
	2	681.934	699.879
	7	490.768	638.617
	18	859.804	897.118
13RGQ730320.las	1	677.331	829.248
	2	677.148	686.638
	7	472.652	567.16
	17	683.845	684.285
	18	842.88	891.539
13RGQ730335.las	1	681.502	794.706
	2	680.575	789.491
	7	514.727	627.679
	18	857.565	917.19
13RGQ730350.las	1	698.515	826.804
	2	697.799	815.474
	7	502.788	665.296
	18	943.654	956.216
13RGQ730365.las	1	720.974	963.786
	2	720.623	825.748
	7	602.304	765.934
	18	981.153	1008.162
13RGQ730380.las	1	758.193	995.614
	2	758.013	926.159
	7	655.98	899.691
	18	975.079	1017.763
13RGQ730395.las	1	786.321	986.066
	2	786.149	927.088
	7	746.854	746.854
13RGQ745005.las	1	820.17	1000.161
	2	819.893	890.753
	7	647.673	730.353
	18	1012.865	2275.406
13RGQ745020.las	1	821.274	976.365
	2	820.873	888.618
	7	682.822	829.15
	18	981.661	981.661
13RGQ745035.las	1	834.583	1001.217
	2	833.984	906.844
	7	747.809	859.253

DPH-1.4 Report on Elevation by Class for Tiled Data - continued

File	Class	Z Min	Z Max
	18	999.094	999.094
13RGQ745050.las	1	843.942	1002.364
	2	843.183	925.484
	7	645.227	869.539
	18	2189.903	2189.949
13RGQ745065.las	1	876.446	1037.363
	2	875.94	928.8
	7	720.359	894.76
	18	1080.969	1080.969
13RGQ745080.las	1	869.003	981.527
	2	868.632	925.285
	7	725.161	900.673
	18	1057.095	1057.095
13RGQ745095.las	1	892.113	1038.748
	2	891.429	932.689
	7	735.124	844.075
13RGQ745110.las	1	873.234	1019.187
	2	873.114	938.048
	7	701.943	902.554
13RGQ745125.las	1	848.666	1004.271
	2	848.49	928.79
	7	738.075	885.043
	18	1022.425	2291.788
13RGQ745140.las	1	822.995	976.152
	2	822.758	894.109
	7	747.821	754.99
	18	992.739	1026.854
13RGQ745155.las	1	798.671	966.767
	2	797.897	879.718
	7	620.034	791.026
	18	1006.259	1006.259
13RGQ745170.las	1	803.174	896.141
	2	802.763	883.875
	7	744.06	807.839
13RGQ745185.las	1	802.092	961.763
	2	801.278	839.034
	7	621.821	752.319
	18	963.585	1002.269

DPH-1.4 Report on Elevation by Class for Tiled Data - continued

File	Class	Z Min	Z Max
13RGQ745200.las	1	818.811	918.048
	2	817.969	885.212
	7	645.768	833.758
	18	1032.199	1032.199
13RGQ745215.las	1	839.065	971.295
	2	838.732	899.718
	7	750.627	750.953
13RGQ745230.las	1	867.275	1038.17
	2	866.635	934.149
	7	751.724	891.023
13RGQ745245.las	1	774.968	1035.44
	2	774.535	927.288
	7	712.639	884.459
	18	1070.6	1070.6
13RGQ745260.las	1	732.641	967.345
	2	731.978	889.074
	7	536.391	662.318
	18	927.68	927.68
13RGQ745275.las	1	708.89	785.436
	2	708.626	783.775
	7	532.691	619.782
	18	889.561	889.561
13RGQ745290.las	1	690.688	715.313
	2	690.419	710.837
	7	507.224	656.898
	18	898.078	898.078
13RGQ745305.las	1	680.978	696.761
	2	680.705	693.666
	7	487.834	620.151
	18	897.02	897.02
13RGQ745320.las	1	675.93	754.951
	2	675.813	753.868
	7	476.742	692.357
13RGQ745335.las	1	683.811	898.161
	2	683.328	810.557
	7	534.75	783.015
	18	909.508	977.759
13RGQ745350.las	1	714.999	885.465

DPH-1.4 Report on Elevation by Class for Tiled Data - continued

File	Class	Z Min	Z Max
	2	714.758	817.993
	7	535.415	749.997
	18	893.732	977.071
13RGQ745365.las	1	724.937	868.214
	2	724.806	823.496
	7	546.227	708.125
	18	932.039	947.11
13RGQ745380.las	1	745.546	882.725
	2	745.231	830.899
	7	567.807	716.201
	18	952.02	952.02
13RGQ745395.las	1	768.45	951.823
	2	767.861	835.895
	7	748.011	750.45
13RGQ760005.las	1	810.597	899.133
	2	810.421	891.501
	7	753.422	759.739
13RGQ760020.las	1	809.407	948.701
	2	809.042	888.859
	7	733.78	757.289
13RGQ760035.las	1	819.864	1009.874
	2	818.824	895.561
	7	754.745	760.355
13RGQ760050.las	1	855.875	1064.149
	2	855.572	923.528
	7	752.607	870.285
13RGQ760065.las	1	859.733	1014.036
	2	859.345	923.447
	7	705.115	884.293
	18	1081.377	1087.053
13RGQ760080.las	1	854.544	932.195
	2	854.279	921.819
	7	753.241	757.562
	18	1088.597	1088.597
13RGQ760095.las	1	869.879	970.43
	2	869.461	925.469
	7	752.133	804.099
13RGQ760110.las			

DPH-1.4 Report on Elevation by Class for Tiled Data - continued

File	Class	Z Min	Z Max
	1	920.037	978.575
	2	919.549	926.455
	7	754.803	759.945
13RGQ760125.las	1	851.876	948.841
	2	851.381	925.002
	7	752.843	845.322
13RGQ760140.las	1	817.445	904.834
	2	817.354	893.135
	7	705.885	759.153
	18	1049.578	1049.578
13RGQ760155.las	1	793.012	936.464
	2	792.136	828.556
	7	617.261	787.799
	18	995.869	1013.367
13RGQ760170.las	1	788.995	885.978
	2	788.518	874.149
	7	785.773	785.773
13RGQ760185.las	1	799.202	942.04
	2	799.091	852.524
	7	600.822	756.893
	17	806.388	806.919
	18	971.371	1013.219
13RGQ760200.las	1	818.764	897.636
	2	818.535	884.135
	7	683.975	757.624
	18	1008.223	1008.223
13RGQ760215.las	1	838.394	966.947
	2	838.199	895.311
	7	683.488	752.947
	18	1021.483	1021.483
13RGQ760230.las	1	834.707	1047.249
	2	834.245	934.372
	7	753.112	904.858
	18	1088.293	1088.293
13RGQ760245.las	1	766.086	1033.883
	2	765.598	931.305
	7	695.515	900.453
13RGQ760260.las	1	729.563	881.852

DPH-1.4 Report on Elevation by Class for Tiled Data - continued

File	Class	Z Min	Z Max
	2	729.439	871.246
	18	957.753	957.753
13RGQ760275.las	1	706.358	747.594
	2	705.661	746.311
	7	526.862	607.372
	18	916.006	925.736
13RGQ760290.las	1	688.588	726.065
	2	688.255	725.26
	7	554.802	641.923
13RGQ760305.las	1	680.012	696.798
	2	679.752	691.912
	7	522.801	654.572
	18	905.465	905.465
13RGQ760320.las	1	675.083	722.518
	2	674.918	721.391
	7	476.242	657.874
	18	891.23	891.23
13RGQ760335.las	1	690.267	812.084
	2	690.05	804.304
	7	550.509	675.122
	18	885.931	949.586
13RGQ760350.las	1	697.064	795.461
	2	696.588	794.628
	7	491.289	618.803
13RGQ760365.las	1	720.483	930.221
	2	720.133	896.478
	7	603.537	754.029
13RGQ760380.las	1	740.771	930.688
	2	740.784	830.016
	7	756.791	757.13
	18	947.671	947.671
13RGQ760395.las	1	775.907	977.01
	2	775.753	926.285
	7	751.803	890.166
	18	1089.361	1089.361
13RGQ775005.las	1	802.408	893.669
	2	801.835	882.78
	7	608.654	755.803

DPH-1.4 Report on Elevation by Class for Tiled Data - continued

File	Class	Z Min	Z Max
13RGQ775020.las	1	799.412	891.277
	2	799.264	863.995
	7	758.889	791.552
	18	988.174	1023.94
13RGQ775035.las	1	815.923	1017.593
	2	814.751	905.029
	7	757.823	783.061
13RGQ775050.las	1	842.695	968.481
	2	842.023	917.26
	7	721.879	903.7
	18	1058.662	1109.6
13RGQ775065.las	1	855.069	1029.516
	2	854.739	918.448
	7	758.582	908.992
	18	1069.873	1069.873
13RGQ775080.las	1	838.884	923.674
	2	838.413	915.895
	7	754.215	758.603
13RGQ775095.las	1	856.541	1035.064
	2	856.178	924.197
	7	735.531	914.713
13RGQ775110.las	1	907.154	1036.374
	2	906.369	925.421
	7	890.822	890.822
13RGQ775125.las	1	838.978	937.874
	2	838.406	926.001
	7	689.038	902.356
	18	1049.483	1049.483
13RGQ775140.las	1	811.348	995.342
	2	810.691	897.409
	7	690.909	698.085
13RGQ775155.las	1	785.172	886.946
	2	784.664	881.84
	18	1000.084	1000.386
13RGQ775170.las	1	783.222	887.021
	2	782.675	806.301
	7	612.679	788.198
	17	801.109	802.874

DPH-1.4 Report on Elevation by Class for Tiled Data - continued

File	Class	Z Min	Z Max
13RGQ775185.las	1	799.988	869.425
	2	799.886	868.125
	7	679.366	788.858
	17	810.229	811.607
13RGQ775200.las	1	818.111	969.56
	2	817.911	874.288
	7	628.465	759.074
	18	1004.281	1004.281
13RGQ775215.las	1	839.919	1018.17
	2	839.399	922.096
	7	662.928	756.371
13RGQ775230.las	1	808.703	1030.816
	2	808.122	926.425
	7	750.826	754.214
13RGQ775245.las	1	785.147	984.271
	2	784.602	919.634
	7	637.128	758.322
13RGQ775260.las	1	738.856	1010.153
	2	737.842	910.736
	7	586.875	884.723
	18	948.385	1070.959
13RGQ775275.las	1	711.111	869.496
	2	710.462	866.252
	7	503.572	757.8
	18	924.982	924.982
13RGQ775290.las	1	689.137	879.3
	2	688.744	776.264
	7	493.149	516.344
	18	871.931	965.835
13RGQ775305.las	1	673.36	742.314
	2	673.277	741.548
	7	492.62	630.859
	18	885.943	885.943
13RGQ775320.las	1	673.82	692.963
	2	673.709	690.761
	7	597.392	638.371
13RGQ775335.las	1	684.635	727.123
	2	683.566	726.682

DPH-1.4 Report on Elevation by Class for Tiled Data - continued

File	Class	Z Min	Z Max
	7	579.704	604.716
	18	853.213	901.849
13RGQ775350.las	1	697.317	793.808
	2	697.106	792.788
	7	536.292	657.894
	18	922.624	922.624
13RGQ775365.las	1	719.051	829.586
	2	718.96	816.909
	7	581.272	755.401
	18	892.538	892.538
13RGQ775380.las	1	740.38	955.351
	2	740.335	908.617
	7	664.913	756.915
13RGQ775395.las	1	769.512	975.645
	2	768.536	921.882
	7	647.966	889.281
	18	958.897	958.897
13RGQ790005.las	1	805.851	948.343
	2	805.732	872.945
	7	674.739	713.387
	18	1018.433	1032.702
13RGQ790020.las	1	789.069	957.464
	2	788.734	863.338
	7	754.902	824.051
	18	960.478	960.478
13RGQ790035.las	1	788.343	935.845
	2	787.848	902.506
	7	611.569	758.853
	18	1018.173	1047.435
13RGQ790050.las	1	811.524	1040.582
	2	810.833	908.963
	7	688.003	817.582
13RGQ790065.las	1	843.2	1021.895
	2	842.56	914.482
	7	759.303	879.609
13RGQ790080.las	1	825.497	959.576
	2	825.292	914.129
	7	755.576	756.518

DPH-1.4 Report on Elevation by Class for Tiled Data - continued

File	Class	Z Min	Z Max
	18	1019.133	1019.133
13RGQ790095.las	1	843.109	1012.665
	2	842.643	924.346
	7	711.173	908.895
13RGQ790110.las	1	879.196	1039.6
	2	877.26	924.407
	7	748.677	894.56
13RGQ790125.las	1	812.068	1026.508
	2	811.363	919.745
	7	727.585	904.155
13RGQ790140.las	1	791.239	958.628
	2	790.957	884.8
	7	635.832	813.241
	18	977.712	977.712
13RGQ790155.las	1	774.029	930.884
	2	775.464	873.214
	7	598.932	735.26
13RGQ790170.las	1	777.551	926.07
	2	777.103	865.358
	7	684.752	755.708
	17	789.914	791.774
13RGQ790185.las	1	801.274	914.687
	2	801.162	877.105
	7	725.714	755.351
13RGQ790200.las	1	819.982	971.438
	2	819.368	889.37
	7	722.176	828.04
	18	1047.071	1047.071
13RGQ790215.las	1	809.297	1011.993
	2	808.629	919.69
	7	714.572	756.561
13RGQ790230.las	1	787.728	992.59
	2	787.608	893.595
	7	645.242	868.561
	18	967.167	1043.937
13RGQ790245.las	1	756.919	930.66
	2	756.781	876.217

DPH-1.4 Report on Elevation by Class for Tiled Data - continued

File	Class	Z Min	Z Max
	7	673.41	729.061
	18	909.25	969.96
13RGQ790260.las	1	746.351	922.376
	2	746.193	802.51
	7	559.221	655.761
	18	928.494	967.185
13RGQ790275.las	1	717.248	944.759
	2	717.164	866.849
	7	576.313	691.321
	18	972.024	972.024
13RGQ790290.las	1	695.091	868.984
	2	694.769	788.384
	7	508.122	672.517
	18	888.099	901.613
13RGQ790305.las	1	673.285	845.87
	2	673.146	746.416
	7	514.351	661.911
	18	873.419	898.709
13RGQ790320.las	1	672.865	786.166
	2	672.721	685.95
	7	469.347	619.785
	18	840.917	883.645
13RGQ790335.las	1	676.221	831.945
	2	676.214	713.063
	7	471.572	641.234
	18	850.464	867.38
13RGQ790350.las	1	694.063	862.814
	2	693.733	792.991
	7	503.809	612.174
	18	856.212	953.463
13RGQ790365.las	1	731.746	921.28
	2	731.642	892.879
	7	627.462	724.296
	18	927.504	934.932
13RGQ790380.las	1	747.838	926.483
	2	747.451	899.869
	7	621.635	786.751
	18	915.967	2160.135
13RGQ790395.las			

DPH-1.4 Report on Elevation by Class for Tiled Data - continued

File	Class	Z Min	Z Max
	1	751.72	974.57
	2	750.938	917.337
	7	654.453	731.289
	18	993.629	1000.431
13RGQ805005.las	1	816.086	978.363
	2	815.513	868.643
	7	663.995	801.22
13RGQ805020.las	1	788.491	991.376
	2	788.246	867.267
	7	627.301	837.553
	18	962.142	1050.824
13RGQ805035.las	1	778.274	999.52
	2	777.098	889.099
	7	586.754	830.609
	18	945.438	2282.81
13RGQ805050.las	1	794.806	962.106
	2	794.614	892.049
	7	648.814	800.711
13RGQ805065.las	1	806.216	1040.811
	2	805.798	909.464
	7	661.467	879.012
13RGQ805080.las	1	810.463	972.627
	2	809.85	908.935
	7	684.178	857.088
	18	999.724	999.724
13RGQ805095.las	1	835.641	1004.756
	2	835.535	915.647
	7	768.025	862.95
	18	1039.871	1039.871
13RGQ805110.las	1	819.103	1058.571
	2	818.53	918.996
	7	790.223	878.679
	18	1079.95	1079.95
13RGQ805125.las	1	796.05	1015.29
	2	795.857	913.12
	7	637.376	867.675
	18	981.665	981.696
13RGQ805140.las	1	767.122	943.433

DPH-1.4 Report on Elevation by Class for Tiled Data - continued

File	Class	Z Min	Z Max
	2	766.777	861.643
	7	589.753	720.289
	18	951.852	994.804
13RGQ805155.las	1	768.525	908.089
	2	768.202	823.227
	7	603.187	712.091
	18	930.209	971.623
13RGQ805170.las	1	783.756	949.853
	2	783.298	886.849
	7	646.584	776.671
	18	991.941	1012.979
13RGQ805185.las	1	815.876	994.217
	2	815.358	900.75
	7	678.777	737.403
	18	1041.426	1078.197
13RGQ805200.las	1	781.777	1024.633
	2	781.568	899.918
	7	625.937	741.889
13RGQ805215.las	1	775.626	967.895
	2	775.038	879.136
	7	629.501	870.534
	18	960.876	962.623
13RGQ805230.las	1	767.549	966.496
	2	767.41	863.89
	7	602.856	748.894
	18	935.968	980.165
13RGQ805245.las	1	751.159	865.72
	2	750.891	790.142
	7	579.794	689.597
	18	958.494	968.46
13RGQ805260.las	1	730.269	884.842
	2	729.911	764.342
	7	582.246	731.847
	18	926.404	926.404
13RGQ805275.las	1	716.485	752.549
	2	716.072	752.144
	7	522.614	599.191
13RGQ805290.las	1	700.641	850.108

DPH-1.4 Report on Elevation by Class for Tiled Data - continued

File	Class	Z Min	Z Max
	2	700.243	829.249
	7	558.62	819.551
	18	924.943	924.943
13RGQ805305.las	1	677.64	823.747
	2	677.455	749.645
	7	484.807	674.093
	18	856.105	915.789
13RGQ805320.las	1	671.678	784.278
	2	671.601	679.955
	7	464.432	668.218
	18	859.735	895.457
13RGQ805335.las	1	672.288	768.726
	2	671.998	767.709
	7	511.554	748.507
13RGQ805350.las	1	701.375	868.795
	2	701.008	793.267
	7	547.316	770.179
	18	875.985	875.993
13RGQ805365.las	1	710.993	847.252
	2	710.832	818.968
	7	520.798	745.302
	18	897.295	905.313
13RGQ805380.las	1	722.076	849.222
	2	721.896	816.326
	7	540.222	770.173
	18	951.326	951.326
13RGQ805395.las	1	721.886	829.477
	2	721.84	817.135
	7	530.448	703.585
	18	925.092	925.092
13RGQ820005.las	1	803.905	948.746
	2	803.855	868.156
	7	718.064	782.374
	18	993.57	1045.294
13RGQ820020.las	1	768.133	952.265
	2	767.886	867.328
	7	594.246	722.432
	18	979.255	979.255
13RGQ820035.las			

DPH-1.4 Report on Elevation by Class for Tiled Data - continued

File	Class	Z Min	Z Max
	1	768.678	910.166
	2	768.465	850.209
	7	618.416	738.561
	18	931.725	1003.799
13RGQ820050.las	1	781.17	940.727
	2	780.891	868.171
	7	625.548	723.787
	18	974.13	1011.261
13RGQ820065.las	1	793.897	943.167
	2	793.238	903.563
	7	718.209	719.817
13RGQ820080.las	1	812.798	939.473
	2	812.465	906.102
	7	650.672	871.471
13RGQ820095.las	1	830.023	1021.479
	2	829.844	913.333
	7	717.757	871.786
13RGQ820110.las	1	793.704	987.173
	2	793.455	891.674
	7	866.031	866.031
13RGQ820125.las	1	776.457	971.938
	2	775.801	871.619
	7	613.16	743.756
	18	971.092	971.092
13RGQ820140.las	1	760.13	918.881
	2	759.662	805.963
	7	622.487	657.086
13RGQ820155.las	1	769.727	956.059
	2	769.335	870.229
	7	719.861	861.316
13RGQ820170.las	1	818.59	913
	2	818.044	899.911
	7	717.52	878.824
13RGQ820185.las	1	798.59	908.462
	2	798.056	897.247
	7	836.935	870.106
13RGQ820200.las	1	768.329	857.119

DPH-1.4 Report on Elevation by Class for Tiled Data - continued

File	Class	Z Min	Z Max
	2	768.027	856.451
	7	719.162	733.386
13RGQ820215.las	1	749.639	892.354
	2	748.611	807.502
	7	587.494	718.2
13RGQ820230.las	1	742.605	848.98
	2	741.673	846.941
	7	587.58	715.314
	18	925.213	925.213
13RGQ820245.las	1	748.649	869.49
	2	748.172	847.418
	7	702.951	833.175
13RGQ820260.las	1	719.739	847.062
	2	719.253	800.005
	18	909.489	932.664
13RGQ820275.las	1	715.733	757.117
	2	715.473	756.429
	7	529.405	581.804
13RGQ820290.las	1	698.328	842.986
	2	698.177	830.431
	7	702.225	718.756
13RGQ820305.las	1	675.211	770.961
	2	674.961	761.608
	7	485.116	739.26
13RGQ820320.las	1	670.911	688.333
	2	670.897	687.733
13RGQ820335.las	1	671.767	764.858
	2	671.463	751.685
	7	512.352	613.82
13RGQ820350.las	1	690.671	729.34
	2	690.562	728.248
13RGQ820365.las	1	698.514	723.036
	2	698.241	721.968
13RGQ820380.las	1	704.637	856.542
	2	704.459	774.126
	7	647.295	654.575

DPH-1.4 Report on Elevation by Class for Tiled Data - continued

File	Class	Z Min	Z Max
13RGQ820395.las	1	704.507	727.603
	2	704.468	726.042
13RGQ835005.las	1	800.604	985.415
	2	800.498	867.462
13RGQ835020.las	1	766.562	921.159
	2	765.896	858.194
	7	604.45	717.846
13RGQ835035.las	1	758.305	852.208
	2	757.198	850.872
13RGQ835050.las	1	770.475	875.451
	2	770.062	868.741
	7	595.576	851.936
13RGQ835065.las	1	798.249	913.22
	2	797.731	902.75
	7	720.366	867.876
13RGQ835080.las	1	824.567	918.627
	2	823.845	904.968
	7	664.828	872.313
13RGQ835095.las	1	808.667	918.576
	2	808.28	906.358
	7	710.366	874.523
13RGQ835110.las	1	773.558	879.718
	2	773.5	873.184
	7	705.916	719.841
13RGQ835125.las	1	756.295	892.817
	2	756.049	858.645
	7	705.33	723.464
13RGQ835140.las	1	752.274	850.372
	2	751.525	798.066
	7	706.42	717.901
13RGQ835155.las	1	774.734	925.411
	2	773.935	901.372
	7	705.226	859.607
	18	990.222	990.222
13RGQ835170.las	1	829.808	1000.002
	2	829.43	900.985

DPH-1.4 Report on Elevation by Class for Tiled Data - continued

File	Class	Z Min	Z Max
	7	705.009	875.369
13RGQ835185.las	1	803.175	909.779
	2	802.887	898.322
	7	705.475	707.08
13RGQ835200.las	1	769.202	956.714
	2	768.32	892.528
	7	705.409	853.826
13RGQ835215.las	1	745.226	864.407
	2	744.708	862.886
	7	706.431	707.486
13RGQ835230.las	1	726.542	863.739
	2	726.041	857.543
	7	707.803	752.874
	17	744.321	744.7
13RGQ835245.las	1	717.215	769.949
	2	717.095	768.35
	7	570.998	570.998
13RGQ835260.las	1	708.404	883.345
	2	708.302	761.396
13RGQ835275.las	1	702.361	754.276
	2	701.962	752.129
13RGQ835290.las	1	695.431	853.621
	2	694.803	836.609
	7	570.65	826.214
13RGQ835305.las	1	670.192	762.324
	2	670.089	760.609
	18	845.33	845.33
13RGQ835320.las	1	670.454	708.773
	2	670.34	692.472
13RGQ835335.las	1	674.581	753.769
	2	674.41	751.933
	7	516.94	549.743
13RGQ835350.las	1	680.141	698.829
	2	680.065	698.262
	7	542.221	542.221
13RGQ835365.las			

DPH-1.4 Report on Elevation by Class for Tiled Data - continued

File	Class	Z Min	Z Max
	1	682.767	826.744
	2	682.466	719.847
	7	488.31	525.601
13RGQ835380.las	1	685.76	725.85
	2	685.532	724.711
13RGQ835395.las	1	692.327	728.364
	2	692.199	728.193
	7	528.631	582.999
13RGQ850005.las	1	810.666	876.221
	2	810.347	868.598
	7	623.514	710.093
	18	861.221	935.153
13RGQ850020.las	1	786.236	858.412
	2	785.937	855.586
	7	706.815	822.539
	18	820.744	934.152
13RGQ850035.las	1	747.475	931.964
	2	747.211	855.093
	7	595.493	829.478
	18	767.773	936.526
13RGQ850050.las	1	749.482	918.933
	2	749.391	860.661
	7	647.93	837.147
	18	776.824	944.65
13RGQ850065.las	1	783.434	909.197
	2	783.092	895.53
	7	689.157	835.476
	18	846.678	969.104
13RGQ850080.las	1	786.327	910.41
	2	785.929	896.709
	7	688.631	876.848
	18	854.624	987.878
13RGQ850095.las	1	762.632	900.495
	2	762.584	889.522
	7	688.455	841.762
	18	780.261	990.817
13RGQ850110.las	1	744.904	881.992
	2	744.87	863.845

DPH-1.4 Report on Elevation by Class for Tiled Data - continued

File	Class	Z Min	Z Max
	7	509.924	730.806
	18	755.96	2298.654
13RGQ850125.las	1	741.451	823.839
	2	741.119	793.094
	7	505.51	753.984
	17	754.014	755.587
	18	752.062	2326.421
13RGQ850140.las	1	751.229	845.842
	2	750.512	796.902
	7	689.879	690.647
	17	755.027	755.697
13RGQ850155.las	1	782.634	942.419
	2	782.422	901.33
	7	692.9	858.787
13RGQ850170.las	1	800.77	926.813
	2	800.418	901.408
	7	689.164	840.982
13RGQ850185.las	1	786.424	893.835
	2	786.228	892.586
	7	691.042	841.204
13RGQ850200.las	1	770.055	878.264
	2	769.893	868.738
	7	688.324	838.396
13RGQ850215.las	1	746.619	870.462
	2	746.537	862.442
	7	527.791	687.125
	18	915.836	915.836
13RGQ850230.las	1	729.541	778.068
	2	728.72	777.326
	7	501.813	738.41
	18	749.497	964.189
13RGQ850245.las	1	713.578	839.783
	2	713.396	760.993
	7	503.087	748.268
	17	731.752	732.406
	18	751.019	967.358
13RGQ850260.las	1	702.899	820.042
	2	702.522	761.784

DPH-1.4 Report on Elevation by Class for Tiled Data - continued

File	Class	Z Min	Z Max
	7	476.425	741.227
	18	876.487	978.362
13RGQ850275.las	1	690.452	756.18
	2	689.876	747.812
	7	454.555	697.064
	18	847.195	955.166
13RGQ850290.las	1	676.394	750.705
	2	676.232	748.75
	7	433.621	524.206
	18	690.775	952.045
13RGQ850305.las	1	668.002	733.895
	2	667.831	732.17
	7	423.915	677.248
	9	667.745	670.855
	18	690.333	924.716
	20	667.754	670.72
13RGQ850320.las	1	668.032	716.196
	2	667.878	699.967
	7	428.012	523.377
	9	667.874	668.599
	18	691.534	930.214
	20	667.892	668.858
13RGQ850335.las	1	676.992	707.679
	2	677.045	699.92
	7	440.536	537.155
	18	726.713	939.039
13RGQ850350.las	1	679.775	818.187
	2	678.925	812.798
	7	451.904	703.332
	18	707.761	954.622
13RGQ850365.las	1	683.772	727.437
	2	683.527	727.168
	7	453.645	701.376
	18	785.546	946.095
13RGQ850380.las	1	696.896	756.497
	2	696.529	714.637
	7	460.959	704.102
	18	737.527	2352.64
13RGQ850395.las	1	695.905	719.937

DPH-1.4 Report on Elevation by Class for Tiled Data - continued

File	Class	Z Min	Z Max
	2	695.953	718.534
	7	460.272	532.241
	17	704.59	705.005
	18	759.036	956.021
13RGQ865005.las	1	804.863	941.517
	2	804.785	857.371
	7	625.72	834.297
	18	846.98	1025.65
13RGQ865020.las	1	764.169	938.059
	2	764.274	853.53
	7	627.865	841.507
	18	787.656	1019.835
13RGQ865035.las	1	737.956	840.34
	2	737.86	838.976
	7	504.425	824.934
	18	767.577	1000.314
13RGQ865050.las	1	740.609	879.92
	2	740.014	847.636
	7	505.452	831.38
	18	768.949	2220.592
13RGQ865065.las	1	763.423	935.611
	2	763.162	867.912
	7	538.693	838.445
	18	820.371	1023.406
13RGQ865080.las	1	763.423	900.607
	2	763.287	878.243
	7	707.261	860.513
	18	846.435	2339.347
13RGQ865095.las	1	744.373	872.369
	2	744.371	860.948
	7	513.015	839.567
	18	762.805	2289.575
13RGQ865110.las	1	732.512	838.89
	2	732.404	789.61
	7	504.189	750.358
	18	746.22	996.265
13RGQ865125.las	1	739.531	848.781
	2	739.507	847.204
	7	503.828	785.172

DPH-1.4 Report on Elevation by Class for Tiled Data - continued

File	Class	Z Min	Z Max
	18	753.057	2302.198
13RGQ865140.las	1	753.245	900.217
	2	753.164	866.985
	7	565.677	841.597
	18	811.252	2318.403
13RGQ865155.las	1	795.164	983.637
	2	794.934	894.251
	7	683.763	888.285
	18	829.807	1081.605
13RGQ865170.las	1	787.697	864.714
	2	787.367	863.886
	7	688.074	820.05
	18	820.697	2359.805
13RGQ865185.las	1	772.272	903.288
	2	771.698	864.042
	7	573.6	845.441
	18	796.929	2368.31
13RGQ865200.las	1	755.496	842.389
	2	755.657	791.697
	7	525.177	766.517
	18	771.123	999.018
13RGQ865215.las	1	742.642	804.612
	2	742.372	772.55
	7	512.402	760.727
	18	757.019	2302.056
13RGQ865230.las	1	737.57	814.458
	2	737.414	776.667
	7	515.203	774.215
	18	749.626	991.932
13RGQ865245.las	1	729.625	915.708
	2	729.301	850.855
	7	537.547	846.341
	18	755.292	2332.025
13RGQ865260.las	1	698.132	818.712
	2	697.874	763.343
	7	462.06	757.05
	18	722.865	991.559
13RGQ865275.las	1	684.446	728.884

DPH-1.4 Report on Elevation by Class for Tiled Data - continued

File	Class	Z Min	Z Max
	2	684.356	724.553
	7	443.229	642.888
	18	701.319	945.526
13RGQ865290.las	1	678.087	750.015
	2	678.023	702.904
	7	434.046	522.001
	18	693.234	936.168
13RGQ865305.las	1	667.341	698.295
	2	667.26	697.588
	7	424.828	613.284
	9	667.248	668.678
	18	672.653	926.457
	20	667.277	668.84
13RGQ995005.las	1	1072.107	1139.566
	2	1072.022	1137.395
13RGQ995020.las	1	1057.841	1113.338
	2	1057.737	1112.319
	7	863.298	1041.083
13RGQ995035.las	1	1037.998	1119.257
	2	1037.593	1118.103
	7	986.483	986.483
13RGQ995050.las	1	1014.869	1151.587
	2	1014.735	1058.439
	7	830.033	994.771
13RGQ995065.las	1	996.247	1032.928
	2	996.1	1022.005
	7	830.978	982.591
13RGQ995080.las	1	974.825	1055.21
	2	974.716	1010.036
	7	977.228	977.228
13RGQ995095.las	1	958.036	992.113
	2	957.73	979.869
	7	829.794	831.682
13RGQ995110.las	1	942.74	972.757
	2	942.444	963.115
	7	831.699	921.649
	18	1107.563	1107.589
13RGQ995125.las			

DPH-1.4 Report on Elevation by Class for Tiled Data - continued

File	Class	Z Min	Z Max
	1	929.24	959.316
	2	929.033	949.237
	7	831.821	831.821
	18	1092.817	1092.817
13RGQ995140.las	1	921.669	956.736
	2	921.076	935.598
	7	830.11	830.11
13RGQ995155.las	1	918.074	987.72
	2	917.214	931.286
	7	828.625	830.029
13RGQ995170.las	1	918.866	990.293
	2	918.584	937.812
	7	828.397	828.397
13RGQ995185.las	1	911.191	1029.112
	2	912.187	938.295
	7	830.099	909.344
	18	1090.639	1111.626
13RGQ995200.las	1	905.145	955.371
	2	904.562	930.514
	7	831.841	832.615
	17	930.012	930.824
13RGQ995215.las	1	895.565	960.332
	2	895.378	918.156
	7	832.946	834.083
13RGQ995230.las	1	883.301	963.927
	2	884.85	901.287
	7	830.614	831.664
13RGQ995245.las	1	881.507	976.697
	2	881.098	890.932
	18	1057.717	1057.717
13RGQ995260.las	1	870.366	1015.909
	2	870.247	885.397
	7	828.632	861.069
13RGQ995275.las	1	860.875	1018.354
	2	860.682	905.983
13RGQ995290.las	1	854.744	909.319
	2	854.459	903.547

DPH-1.4 Report on Elevation by Class for Tiled Data - continued

File	Class	Z Min	Z Max
	7	808.479	808.479
	18	1075.851	1075.851
13RGQ995305.las	1	845.85	889.208
	2	845.63	876.64
	7	751.612	860.969
13RGQ995320.las	1	838.604	912.607
	2	838.424	867.097
13RGQ995335.las	1	829.706	862.761
	2	829.466	861.437
	18	1031.608	1031.608
13RGQ995350.las	1	828.167	985.847
	2	827.908	853.698
13RGQ995365.las	1	824.135	890.553
	2	823.79	853.479
	7	671.532	671.532
13RGQ995380.las	1	820.776	846.043
	2	820.616	844.753
	7	701.625	701.625
	18	1004.598	1004.598
13RGQ995395.las	1	814.706	832.458
	2	814.562	832.416
13RGQ995410.las	1	810.768	963.658
	2	810.518	827.164
13RGQ995425.las	1	803.638	818.985
	2	803.479	817.605
13RGQ995440.las	1	797.111	814.125
	2	796.919	813.184
13RGQ995455.las	1	789.764	807.28
	2	789.57	801.157
	18	972.257	972.257
13RGQ995470.las	1	783.997	793.09
	2	783.792	791.17
13RGQ995485.las	1	778.114	788.212
	2	777.993	786.702
	7	675.387	675.387

DPH-1.4 Report on Elevation by Class for Tiled Data - continued

File	Class	Z Min	Z Max
13RGQ995500.las	1	773.232	783.808
	2	773.079	782.413
	7	690.015	690.015
13RGQ995515.las	1	767.838	779.834
	2	767.457	779.047
	18	978.899	978.899
13RGQ995530.las	1	762.597	772.017
	2	762.42	770.62
13RGQ995545.las	1	760.529	769.059
	2	760.241	766.714
	7	580.664	596.425
13RGQ995560.las	1	756.213	768.527
	2	756.123	763.83
	7	668.437	668.437
13RGQ995575.las	1	751.429	869.644
	2	750.845	762.052
	7	689.56	703.826
13RGQ995590.las	1	748.976	868.063
	2	748.739	756.91
	7	578.581	578.581
	17	751.251	751.723
13RGQ995605.las	1	747.176	758.788
	2	747.043	753.605
13RGQ995620.las	1	745.84	757.193
	2	745.741	751.355
	7	644.772	644.772
13RGQ995635.las	1	744.495	751.066
	2	744.365	749.396
	7	635.985	635.985
13RGQ995650.las	1	742.25	750.416
	2	742.068	748.56
13RGQ995665.las	1	737.336	750.604
	2	737.067	747.312
13RGQ995680.las	1	738.496	751.225
	2	738.372	744.468
	7	637.108	637.108

DPH-1.4 Report on Elevation by Class for Tiled Data - continued

File	Class	Z Min	Z Max
	18	949.21	949.21
13RGQ995695.las	1	740.522	764.51
	2	740.497	752.709
13RGQ995710.las	1	744.839	762.774
	2	744.156	752.503
13RGQ995725.las	1	748.696	766.733
	2	748.441	763.095
13RGQ995740.las	1	757.087	776.933
	2	756.26	771.722
13RGQ995755.las	1	766.415	773.487
	2	766.254	771.599

DPH-2 Report on Full Waveform

The USGS Lidar Base Specification Version 1.3 states: "If full waveform data are recorded during collection, the waveform packets shall be delivered. LAS deliverables, including waveform data, shall use external auxiliary files with the extension .wdp to store waveform packet data. See the LAS specification version 1.4-R13 (ASPRS, 2011) for additional information."

The purpose of this section is to show the presence of waveform data for the lidar data.

[Data Source - Y:\Mapping\Projects\65220171_USGS-TX_West_Texas\Production\Final_Client_Deliverables\Lot10_utm13\point_cloud\tilecls](#)

No waveform data (WPD) files are included in this dataset.

DPH-3 Report on Time of Global Positioning System Data

The USGS Lidar Base Specification Version 1.3 states: "The time of GPS data shall be recorded as Adjusted GPS Time at a precision sufficient to allow unique timestamps for each pulse. Adjusted GPS Time is defined to be standard (or satellite) GPS time minus 10^9 . The encoding tag in the LAS header shall be properly set. See LAS specification version 1.4–R13 (ASPRS, 2011) for additional information."

The purpose of this section is to show the GPS time type within the LAS files for the lidar data.

[Data Source - Y:\Mapping\Projects\65220171_USGS-TX_West_Texas\Production\Final_Client_Deliverables\Lot10_utm13\point_cloud\tilecls](#)

File	GPS Time Type
13RFP560795.las	Adjusted GPS Time
13RFP560810.las	Adjusted GPS Time
13RFP560825.las	Adjusted GPS Time
13RFP560840.las	Adjusted GPS Time
13RFP560855.las	Adjusted GPS Time
13RFP560870.las	Adjusted GPS Time
13RFP560885.las	Adjusted GPS Time
13RFP560900.las	Adjusted GPS Time
13RFP560915.las	Adjusted GPS Time
13RFP560930.las	Adjusted GPS Time
13RFP560945.las	Adjusted GPS Time
13RFP560960.las	Adjusted GPS Time
13RFP560975.las	Adjusted GPS Time
13RFP560990.las	Adjusted GPS Time
13RFP575465.las	Adjusted GPS Time
13RFP575480.las	Adjusted GPS Time
13RFP575495.las	Adjusted GPS Time
13RFP575510.las	Adjusted GPS Time
13RFP575525.las	Adjusted GPS Time
13RFP575540.las	Adjusted GPS Time
13RFP575555.las	Adjusted GPS Time
13RFP575570.las	Adjusted GPS Time
13RFP575585.las	Adjusted GPS Time
13RFP575600.las	Adjusted GPS Time
13RFP575615.las	Adjusted GPS Time
13RFP575630.las	Adjusted GPS Time
13RFP575645.las	Adjusted GPS Time
13RFP575660.las	Adjusted GPS Time
13RFP575675.las	Adjusted GPS Time
13RFP575690.las	Adjusted GPS Time
13RFP575705.las	Adjusted GPS Time
13RFP575720.las	Adjusted GPS Time
13RFP575735.las	Adjusted GPS Time
13RFP575750.las	Adjusted GPS Time
13RFP575765.las	Adjusted GPS Time
13RFP575780.las	Adjusted GPS Time
13RFP575795.las	Adjusted GPS Time
13RFP575810.las	Adjusted GPS Time
13RFP575825.las	Adjusted GPS Time
13RFP575840.las	Adjusted GPS Time
13RFP575855.las	Adjusted GPS Time

DPH-3 Report on Time of Global Positioning System Data

File	GPS Time Type
13RFP575870.las	Adjusted GPS Time
13RFP575885.las	Adjusted GPS Time
13RFP575900.las	Adjusted GPS Time
13RFP575915.las	Adjusted GPS Time
13RFP575930.las	Adjusted GPS Time
13RFP575945.las	Adjusted GPS Time
13RFP575960.las	Adjusted GPS Time
13RFP575975.las	Adjusted GPS Time
13RFP575990.las	Adjusted GPS Time
13RFP590465.las	Adjusted GPS Time
13RFP590480.las	Adjusted GPS Time
13RFP590495.las	Adjusted GPS Time
13RFP590510.las	Adjusted GPS Time
13RFP590525.las	Adjusted GPS Time
13RFP590540.las	Adjusted GPS Time
13RFP590555.las	Adjusted GPS Time
13RFP590570.las	Adjusted GPS Time
13RFP590585.las	Adjusted GPS Time
13RFP590600.las	Adjusted GPS Time
13RFP590615.las	Adjusted GPS Time
13RFP590630.las	Adjusted GPS Time
13RFP590645.las	Adjusted GPS Time
13RFP590660.las	Adjusted GPS Time
13RFP590675.las	Adjusted GPS Time
13RFP590690.las	Adjusted GPS Time
13RFP590705.las	Adjusted GPS Time
13RFP590720.las	Adjusted GPS Time
13RFP590735.las	Adjusted GPS Time
13RFP590750.las	Adjusted GPS Time
13RFP590765.las	Adjusted GPS Time
13RFP590780.las	Adjusted GPS Time
13RFP590795.las	Adjusted GPS Time
13RFP590810.las	Adjusted GPS Time
13RFP590825.las	Adjusted GPS Time
13RFP590840.las	Adjusted GPS Time
13RFP590855.las	Adjusted GPS Time
13RFP590870.las	Adjusted GPS Time
13RFP590885.las	Adjusted GPS Time
13RFP590900.las	Adjusted GPS Time
13RFP590915.las	Adjusted GPS Time
13RFP590930.las	Adjusted GPS Time
13RFP590945.las	Adjusted GPS Time
13RFP590960.las	Adjusted GPS Time
13RFP590975.las	Adjusted GPS Time
13RFP590990.las	Adjusted GPS Time
13RFP605465.las	Adjusted GPS Time
13RFP605480.las	Adjusted GPS Time
13RFP605495.las	Adjusted GPS Time
13RFP605510.las	Adjusted GPS Time

DPH-3 Report on Time of Global Positioning System Data

File	GPS Time Type
13RFP605525.las	Adjusted GPS Time
13RFP605540.las	Adjusted GPS Time
13RFP605555.las	Adjusted GPS Time
13RFP605570.las	Adjusted GPS Time
13RFP605585.las	Adjusted GPS Time
13RFP605600.las	Adjusted GPS Time
13RFP605615.las	Adjusted GPS Time
13RFP605630.las	Adjusted GPS Time
13RFP605645.las	Adjusted GPS Time
13RFP605660.las	Adjusted GPS Time
13RFP605675.las	Adjusted GPS Time
13RFP605690.las	Adjusted GPS Time
13RFP605705.las	Adjusted GPS Time
13RFP605720.las	Adjusted GPS Time
13RFP605735.las	Adjusted GPS Time
13RFP605750.las	Adjusted GPS Time
13RFP605765.las	Adjusted GPS Time
13RFP605780.las	Adjusted GPS Time
13RFP605795.las	Adjusted GPS Time
13RFP605810.las	Adjusted GPS Time
13RFP605825.las	Adjusted GPS Time
13RFP605840.las	Adjusted GPS Time
13RFP605855.las	Adjusted GPS Time
13RFP605870.las	Adjusted GPS Time
13RFP605885.las	Adjusted GPS Time
13RFP605900.las	Adjusted GPS Time
13RFP605915.las	Adjusted GPS Time
13RFP605930.las	Adjusted GPS Time
13RFP605945.las	Adjusted GPS Time
13RFP605960.las	Adjusted GPS Time
13RFP605975.las	Adjusted GPS Time
13RFP605990.las	Adjusted GPS Time
13RFP620465.las	Adjusted GPS Time
13RFP620480.las	Adjusted GPS Time
13RFP620495.las	Adjusted GPS Time
13RFP620510.las	Adjusted GPS Time
13RFP620525.las	Adjusted GPS Time
13RFP620540.las	Adjusted GPS Time
13RFP620555.las	Adjusted GPS Time
13RFP620570.las	Adjusted GPS Time
13RFP620585.las	Adjusted GPS Time
13RFP620600.las	Adjusted GPS Time
13RFP620615.las	Adjusted GPS Time
13RFP620630.las	Adjusted GPS Time
13RFP620645.las	Adjusted GPS Time
13RFP620660.las	Adjusted GPS Time
13RFP620675.las	Adjusted GPS Time
13RFP620690.las	Adjusted GPS Time
13RFP620705.las	Adjusted GPS Time

DPH-3 Report on Time of Global Positioning System Data

File	GPS Time Type
13RFP620720.las	Adjusted GPS Time
13RFP620735.las	Adjusted GPS Time
13RFP620750.las	Adjusted GPS Time
13RFP620765.las	Adjusted GPS Time
13RFP620780.las	Adjusted GPS Time
13RFP620795.las	Adjusted GPS Time
13RFP620810.las	Adjusted GPS Time
13RFP620825.las	Adjusted GPS Time
13RFP620840.las	Adjusted GPS Time
13RFP620855.las	Adjusted GPS Time
13RFP620870.las	Adjusted GPS Time
13RFP620885.las	Adjusted GPS Time
13RFP620900.las	Adjusted GPS Time
13RFP620915.las	Adjusted GPS Time
13RFP620930.las	Adjusted GPS Time
13RFP620945.las	Adjusted GPS Time
13RFP620960.las	Adjusted GPS Time
13RFP620975.las	Adjusted GPS Time
13RFP620990.las	Adjusted GPS Time
13RFP635465.las	Adjusted GPS Time
13RFP635480.las	Adjusted GPS Time
13RFP635495.las	Adjusted GPS Time
13RFP635510.las	Adjusted GPS Time
13RFP635525.las	Adjusted GPS Time
13RFP635540.las	Adjusted GPS Time
13RFP635555.las	Adjusted GPS Time
13RFP635570.las	Adjusted GPS Time
13RFP635585.las	Adjusted GPS Time
13RFP635600.las	Adjusted GPS Time
13RFP635615.las	Adjusted GPS Time
13RFP635630.las	Adjusted GPS Time
13RFP635645.las	Adjusted GPS Time
13RFP635660.las	Adjusted GPS Time
13RFP635675.las	Adjusted GPS Time
13RFP635690.las	Adjusted GPS Time
13RFP635705.las	Adjusted GPS Time
13RFP635720.las	Adjusted GPS Time
13RFP635735.las	Adjusted GPS Time
13RFP635750.las	Adjusted GPS Time
13RFP635765.las	Adjusted GPS Time
13RFP635780.las	Adjusted GPS Time
13RFP635795.las	Adjusted GPS Time
13RFP635810.las	Adjusted GPS Time
13RFP635825.las	Adjusted GPS Time
13RFP635840.las	Adjusted GPS Time
13RFP635855.las	Adjusted GPS Time
13RFP635870.las	Adjusted GPS Time
13RFP635885.las	Adjusted GPS Time
13RFP635900.las	Adjusted GPS Time

DPH-3 Report on Time of Global Positioning System Data

File	GPS Time Type
13RFP635915.las	Adjusted GPS Time
13RFP635930.las	Adjusted GPS Time
13RFP635945.las	Adjusted GPS Time
13RFP635960.las	Adjusted GPS Time
13RFP635975.las	Adjusted GPS Time
13RFP635990.las	Adjusted GPS Time
13RFP650465.las	Adjusted GPS Time
13RFP650480.las	Adjusted GPS Time
13RFP650495.las	Adjusted GPS Time
13RFP650510.las	Adjusted GPS Time
13RFP650525.las	Adjusted GPS Time
13RFP650540.las	Adjusted GPS Time
13RFP650555.las	Adjusted GPS Time
13RFP650570.las	Adjusted GPS Time
13RFP650585.las	Adjusted GPS Time
13RFP650600.las	Adjusted GPS Time
13RFP650615.las	Adjusted GPS Time
13RFP650630.las	Adjusted GPS Time
13RFP650645.las	Adjusted GPS Time
13RFP650660.las	Adjusted GPS Time
13RFP650675.las	Adjusted GPS Time
13RFP650690.las	Adjusted GPS Time
13RFP650705.las	Adjusted GPS Time
13RFP650720.las	Adjusted GPS Time
13RFP650735.las	Adjusted GPS Time
13RFP650750.las	Adjusted GPS Time
13RFP650765.las	Adjusted GPS Time
13RFP650780.las	Adjusted GPS Time
13RFP650795.las	Adjusted GPS Time
13RFP650810.las	Adjusted GPS Time
13RFP650825.las	Adjusted GPS Time
13RFP650840.las	Adjusted GPS Time
13RFP650855.las	Adjusted GPS Time
13RFP650870.las	Adjusted GPS Time
13RFP650885.las	Adjusted GPS Time
13RFP650900.las	Adjusted GPS Time
13RFP650915.las	Adjusted GPS Time
13RFP650930.las	Adjusted GPS Time
13RFP650945.las	Adjusted GPS Time
13RFP650960.las	Adjusted GPS Time
13RFP650975.las	Adjusted GPS Time
13RFP650990.las	Adjusted GPS Time
13RFP665465.las	Adjusted GPS Time
13RFP665480.las	Adjusted GPS Time
13RFP665495.las	Adjusted GPS Time
13RFP665510.las	Adjusted GPS Time
13RFP665525.las	Adjusted GPS Time
13RFP665540.las	Adjusted GPS Time
13RFP665555.las	Adjusted GPS Time

DPH-3 Report on Time of Global Positioning System Data

File	GPS Time Type
13RFP665570.las	Adjusted GPS Time
13RFP665585.las	Adjusted GPS Time
13RFP665600.las	Adjusted GPS Time
13RFP665615.las	Adjusted GPS Time
13RFP665630.las	Adjusted GPS Time
13RFP665645.las	Adjusted GPS Time
13RFP665660.las	Adjusted GPS Time
13RFP665675.las	Adjusted GPS Time
13RFP665690.las	Adjusted GPS Time
13RFP665705.las	Adjusted GPS Time
13RFP665720.las	Adjusted GPS Time
13RFP665735.las	Adjusted GPS Time
13RFP665750.las	Adjusted GPS Time
13RFP665765.las	Adjusted GPS Time
13RFP665780.las	Adjusted GPS Time
13RFP665795.las	Adjusted GPS Time
13RFP665810.las	Adjusted GPS Time
13RFP665825.las	Adjusted GPS Time
13RFP665840.las	Adjusted GPS Time
13RFP665855.las	Adjusted GPS Time
13RFP665870.las	Adjusted GPS Time
13RFP665885.las	Adjusted GPS Time
13RFP665900.las	Adjusted GPS Time
13RFP665915.las	Adjusted GPS Time
13RFP665930.las	Adjusted GPS Time
13RFP665945.las	Adjusted GPS Time
13RFP665960.las	Adjusted GPS Time
13RFP665975.las	Adjusted GPS Time
13RFP665990.las	Adjusted GPS Time
13RFP680465.las	Adjusted GPS Time
13RFP680480.las	Adjusted GPS Time
13RFP680495.las	Adjusted GPS Time
13RFP680510.las	Adjusted GPS Time
13RFP680525.las	Adjusted GPS Time
13RFP680540.las	Adjusted GPS Time
13RFP680555.las	Adjusted GPS Time
13RFP680570.las	Adjusted GPS Time
13RFP680585.las	Adjusted GPS Time
13RFP680600.las	Adjusted GPS Time
13RFP680615.las	Adjusted GPS Time
13RFP680630.las	Adjusted GPS Time
13RFP680645.las	Adjusted GPS Time
13RFP680660.las	Adjusted GPS Time
13RFP680675.las	Adjusted GPS Time
13RFP680690.las	Adjusted GPS Time
13RFP680705.las	Adjusted GPS Time
13RFP680720.las	Adjusted GPS Time
13RFP680735.las	Adjusted GPS Time
13RFP680750.las	Adjusted GPS Time

DPH-3 Report on Time of Global Positioning System Data

File	GPS Time Type
13RFP680765.las	Adjusted GPS Time
13RFP680780.las	Adjusted GPS Time
13RFP680795.las	Adjusted GPS Time
13RFP680810.las	Adjusted GPS Time
13RFP680825.las	Adjusted GPS Time
13RFP680840.las	Adjusted GPS Time
13RFP680855.las	Adjusted GPS Time
13RFP680870.las	Adjusted GPS Time
13RFP680885.las	Adjusted GPS Time
13RFP680900.las	Adjusted GPS Time
13RFP680915.las	Adjusted GPS Time
13RFP680930.las	Adjusted GPS Time
13RFP680945.las	Adjusted GPS Time
13RFP680960.las	Adjusted GPS Time
13RFP680975.las	Adjusted GPS Time
13RFP680990.las	Adjusted GPS Time
13RFP695465.las	Adjusted GPS Time
13RFP695480.las	Adjusted GPS Time
13RFP695495.las	Adjusted GPS Time
13RFP695510.las	Adjusted GPS Time
13RFP695525.las	Adjusted GPS Time
13RFP695540.las	Adjusted GPS Time
13RFP695555.las	Adjusted GPS Time
13RFP695570.las	Adjusted GPS Time
13RFP695585.las	Adjusted GPS Time
13RFP695600.las	Adjusted GPS Time
13RFP695615.las	Adjusted GPS Time
13RFP695630.las	Adjusted GPS Time
13RFP695645.las	Adjusted GPS Time
13RFP695660.las	Adjusted GPS Time
13RFP695675.las	Adjusted GPS Time
13RFP695690.las	Adjusted GPS Time
13RFP695705.las	Adjusted GPS Time
13RFP695720.las	Adjusted GPS Time
13RFP695735.las	Adjusted GPS Time
13RFP695750.las	Adjusted GPS Time
13RFP695765.las	Adjusted GPS Time
13RFP695780.las	Adjusted GPS Time
13RFP695795.las	Adjusted GPS Time
13RFP695810.las	Adjusted GPS Time
13RFP695825.las	Adjusted GPS Time
13RFP695840.las	Adjusted GPS Time
13RFP695855.las	Adjusted GPS Time
13RFP695870.las	Adjusted GPS Time
13RFP695885.las	Adjusted GPS Time
13RFP695900.las	Adjusted GPS Time
13RFP695915.las	Adjusted GPS Time
13RFP695930.las	Adjusted GPS Time
13RFP695945.las	Adjusted GPS Time

DPH-3 Report on Time of Global Positioning System Data

File	GPS Time Type
13RFP695960.las	Adjusted GPS Time
13RFP695975.las	Adjusted GPS Time
13RFP695990.las	Adjusted GPS Time
13RFP710465.las	Adjusted GPS Time
13RFP710480.las	Adjusted GPS Time
13RFP710495.las	Adjusted GPS Time
13RFP710510.las	Adjusted GPS Time
13RFP710525.las	Adjusted GPS Time
13RFP710540.las	Adjusted GPS Time
13RFP710555.las	Adjusted GPS Time
13RFP710570.las	Adjusted GPS Time
13RFP710585.las	Adjusted GPS Time
13RFP710600.las	Adjusted GPS Time
13RFP710615.las	Adjusted GPS Time
13RFP710630.las	Adjusted GPS Time
13RFP710645.las	Adjusted GPS Time
13RFP710660.las	Adjusted GPS Time
13RFP710675.las	Adjusted GPS Time
13RFP710690.las	Adjusted GPS Time
13RFP710705.las	Adjusted GPS Time
13RFP710720.las	Adjusted GPS Time
13RFP710735.las	Adjusted GPS Time
13RFP710750.las	Adjusted GPS Time
13RFP710765.las	Adjusted GPS Time
13RFP710780.las	Adjusted GPS Time
13RFP710795.las	Adjusted GPS Time
13RFP710810.las	Adjusted GPS Time
13RFP710825.las	Adjusted GPS Time
13RFP710840.las	Adjusted GPS Time
13RFP710855.las	Adjusted GPS Time
13RFP710870.las	Adjusted GPS Time
13RFP710885.las	Adjusted GPS Time
13RFP710900.las	Adjusted GPS Time
13RFP710915.las	Adjusted GPS Time
13RFP710930.las	Adjusted GPS Time
13RFP710945.las	Adjusted GPS Time
13RFP710960.las	Adjusted GPS Time
13RFP710975.las	Adjusted GPS Time
13RFP710990.las	Adjusted GPS Time
13RFP725465.las	Adjusted GPS Time
13RFP725480.las	Adjusted GPS Time
13RFP725495.las	Adjusted GPS Time
13RFP725510.las	Adjusted GPS Time
13RFP725525.las	Adjusted GPS Time
13RFP725540.las	Adjusted GPS Time
13RFP725555.las	Adjusted GPS Time
13RFP725570.las	Adjusted GPS Time
13RFP725585.las	Adjusted GPS Time
13RFP725600.las	Adjusted GPS Time

DPH-3 Report on Time of Global Positioning System Data

File	GPS Time Type
13RFP725615.las	Adjusted GPS Time
13RFP725630.las	Adjusted GPS Time
13RFP725645.las	Adjusted GPS Time
13RFP725660.las	Adjusted GPS Time
13RFP725675.las	Adjusted GPS Time
13RFP725690.las	Adjusted GPS Time
13RFP725705.las	Adjusted GPS Time
13RFP725720.las	Adjusted GPS Time
13RFP725735.las	Adjusted GPS Time
13RFP725750.las	Adjusted GPS Time
13RFP725765.las	Adjusted GPS Time
13RFP725780.las	Adjusted GPS Time
13RFP725795.las	Adjusted GPS Time
13RFP725810.las	Adjusted GPS Time
13RFP725825.las	Adjusted GPS Time
13RFP725840.las	Adjusted GPS Time
13RFP725855.las	Adjusted GPS Time
13RFP725870.las	Adjusted GPS Time
13RFP725885.las	Adjusted GPS Time
13RFP725900.las	Adjusted GPS Time
13RFP725915.las	Adjusted GPS Time
13RFP725930.las	Adjusted GPS Time
13RFP725945.las	Adjusted GPS Time
13RFP725960.las	Adjusted GPS Time
13RFP725975.las	Adjusted GPS Time
13RFP725990.las	Adjusted GPS Time
13RFP740465.las	Adjusted GPS Time
13RFP740480.las	Adjusted GPS Time
13RFP740495.las	Adjusted GPS Time
13RFP740510.las	Adjusted GPS Time
13RFP740525.las	Adjusted GPS Time
13RFP740540.las	Adjusted GPS Time
13RFP740555.las	Adjusted GPS Time
13RFP740570.las	Adjusted GPS Time
13RFP740585.las	Adjusted GPS Time
13RFP740600.las	Adjusted GPS Time
13RFP740615.las	Adjusted GPS Time
13RFP740630.las	Adjusted GPS Time
13RFP740645.las	Adjusted GPS Time
13RFP740660.las	Adjusted GPS Time
13RFP740675.las	Adjusted GPS Time
13RFP740690.las	Adjusted GPS Time
13RFP740705.las	Adjusted GPS Time
13RFP740720.las	Adjusted GPS Time
13RFP740735.las	Adjusted GPS Time
13RFP740750.las	Adjusted GPS Time
13RFP740765.las	Adjusted GPS Time
13RFP740780.las	Adjusted GPS Time
13RFP740795.las	Adjusted GPS Time

DPH-3 Report on Time of Global Positioning System Data

File	GPS Time Type
13RFP740810.las	Adjusted GPS Time
13RFP740825.las	Adjusted GPS Time
13RFP740840.las	Adjusted GPS Time
13RFP740855.las	Adjusted GPS Time
13RFP740870.las	Adjusted GPS Time
13RFP740885.las	Adjusted GPS Time
13RFP740900.las	Adjusted GPS Time
13RFP740915.las	Adjusted GPS Time
13RFP740930.las	Adjusted GPS Time
13RFP740945.las	Adjusted GPS Time
13RFP740960.las	Adjusted GPS Time
13RFP740975.las	Adjusted GPS Time
13RFP740990.las	Adjusted GPS Time
13RFP755465.las	Adjusted GPS Time
13RFP755480.las	Adjusted GPS Time
13RFP755495.las	Adjusted GPS Time
13RFP755510.las	Adjusted GPS Time
13RFP755525.las	Adjusted GPS Time
13RFP755540.las	Adjusted GPS Time
13RFP755555.las	Adjusted GPS Time
13RFP755570.las	Adjusted GPS Time
13RFP755585.las	Adjusted GPS Time
13RFP755600.las	Adjusted GPS Time
13RFP755615.las	Adjusted GPS Time
13RFP755630.las	Adjusted GPS Time
13RFP755645.las	Adjusted GPS Time
13RFP755660.las	Adjusted GPS Time
13RFP755675.las	Adjusted GPS Time
13RFP755690.las	Adjusted GPS Time
13RFP755705.las	Adjusted GPS Time
13RFP755720.las	Adjusted GPS Time
13RFP755735.las	Adjusted GPS Time
13RFP755750.las	Adjusted GPS Time
13RFP755765.las	Adjusted GPS Time
13RFP755780.las	Adjusted GPS Time
13RFP755795.las	Adjusted GPS Time
13RFP755810.las	Adjusted GPS Time
13RFP755825.las	Adjusted GPS Time
13RFP755840.las	Adjusted GPS Time
13RFP755855.las	Adjusted GPS Time
13RFP755870.las	Adjusted GPS Time
13RFP755885.las	Adjusted GPS Time
13RFP755900.las	Adjusted GPS Time
13RFP755915.las	Adjusted GPS Time
13RFP755930.las	Adjusted GPS Time
13RFP755945.las	Adjusted GPS Time
13RFP755960.las	Adjusted GPS Time
13RFP755975.las	Adjusted GPS Time
13RFP755990.las	Adjusted GPS Time

DPH-3 Report on Time of Global Positioning System Data

File	GPS Time Type
13RFP770465.las	Adjusted GPS Time
13RFP770480.las	Adjusted GPS Time
13RFP770495.las	Adjusted GPS Time
13RFP770510.las	Adjusted GPS Time
13RFP770525.las	Adjusted GPS Time
13RFP770540.las	Adjusted GPS Time
13RFP770555.las	Adjusted GPS Time
13RFP770570.las	Adjusted GPS Time
13RFP770585.las	Adjusted GPS Time
13RFP770600.las	Adjusted GPS Time
13RFP770615.las	Adjusted GPS Time
13RFP770630.las	Adjusted GPS Time
13RFP770645.las	Adjusted GPS Time
13RFP770660.las	Adjusted GPS Time
13RFP770675.las	Adjusted GPS Time
13RFP770690.las	Adjusted GPS Time
13RFP770705.las	Adjusted GPS Time
13RFP770720.las	Adjusted GPS Time
13RFP770735.las	Adjusted GPS Time
13RFP770750.las	Adjusted GPS Time
13RFP770765.las	Adjusted GPS Time
13RFP770780.las	Adjusted GPS Time
13RFP770795.las	Adjusted GPS Time
13RFP770810.las	Adjusted GPS Time
13RFP770825.las	Adjusted GPS Time
13RFP770840.las	Adjusted GPS Time
13RFP770855.las	Adjusted GPS Time
13RFP770870.las	Adjusted GPS Time
13RFP770885.las	Adjusted GPS Time
13RFP770900.las	Adjusted GPS Time
13RFP770915.las	Adjusted GPS Time
13RFP770930.las	Adjusted GPS Time
13RFP770945.las	Adjusted GPS Time
13RFP770960.las	Adjusted GPS Time
13RFP770975.las	Adjusted GPS Time
13RFP770990.las	Adjusted GPS Time
13RFP785465.las	Adjusted GPS Time
13RFP785480.las	Adjusted GPS Time
13RFP785495.las	Adjusted GPS Time
13RFP785510.las	Adjusted GPS Time
13RFP785525.las	Adjusted GPS Time
13RFP785540.las	Adjusted GPS Time
13RFP785555.las	Adjusted GPS Time
13RFP785570.las	Adjusted GPS Time
13RFP785585.las	Adjusted GPS Time
13RFP785600.las	Adjusted GPS Time
13RFP785615.las	Adjusted GPS Time
13RFP785630.las	Adjusted GPS Time
13RFP785645.las	Adjusted GPS Time

DPH-3 Report on Time of Global Positioning System Data

File	GPS Time Type
13RFP785660.las	Adjusted GPS Time
13RFP785675.las	Adjusted GPS Time
13RFP785690.las	Adjusted GPS Time
13RFP785705.las	Adjusted GPS Time
13RFP785720.las	Adjusted GPS Time
13RFP785735.las	Adjusted GPS Time
13RFP785750.las	Adjusted GPS Time
13RFP785765.las	Adjusted GPS Time
13RFP785780.las	Adjusted GPS Time
13RFP785795.las	Adjusted GPS Time
13RFP785810.las	Adjusted GPS Time
13RFP785825.las	Adjusted GPS Time
13RFP785840.las	Adjusted GPS Time
13RFP785855.las	Adjusted GPS Time
13RFP785870.las	Adjusted GPS Time
13RFP785885.las	Adjusted GPS Time
13RFP785900.las	Adjusted GPS Time
13RFP785915.las	Adjusted GPS Time
13RFP785930.las	Adjusted GPS Time
13RFP785945.las	Adjusted GPS Time
13RFP785960.las	Adjusted GPS Time
13RFP785975.las	Adjusted GPS Time
13RFP785990.las	Adjusted GPS Time
13RFP800465.las	Adjusted GPS Time
13RFP800480.las	Adjusted GPS Time
13RFP800495.las	Adjusted GPS Time
13RFP800510.las	Adjusted GPS Time
13RFP800525.las	Adjusted GPS Time
13RFP800540.las	Adjusted GPS Time
13RFP800555.las	Adjusted GPS Time
13RFP800570.las	Adjusted GPS Time
13RFP800585.las	Adjusted GPS Time
13RFP800600.las	Adjusted GPS Time
13RFP800615.las	Adjusted GPS Time
13RFP800630.las	Adjusted GPS Time
13RFP800645.las	Adjusted GPS Time
13RFP800660.las	Adjusted GPS Time
13RFP800675.las	Adjusted GPS Time
13RFP800690.las	Adjusted GPS Time
13RFP800705.las	Adjusted GPS Time
13RFP800720.las	Adjusted GPS Time
13RFP800735.las	Adjusted GPS Time
13RFP800750.las	Adjusted GPS Time
13RFP800765.las	Adjusted GPS Time
13RFP800780.las	Adjusted GPS Time
13RFP800795.las	Adjusted GPS Time
13RFP800810.las	Adjusted GPS Time
13RFP800825.las	Adjusted GPS Time
13RFP800840.las	Adjusted GPS Time

DPH-3 Report on Time of Global Positioning System Data

File	GPS Time Type
13RFP800855.las	Adjusted GPS Time
13RFP800870.las	Adjusted GPS Time
13RFP800885.las	Adjusted GPS Time
13RFP800900.las	Adjusted GPS Time
13RFP800915.las	Adjusted GPS Time
13RFP800930.las	Adjusted GPS Time
13RFP800945.las	Adjusted GPS Time
13RFP800960.las	Adjusted GPS Time
13RFP800975.las	Adjusted GPS Time
13RFP800990.las	Adjusted GPS Time
13RFP815465.las	Adjusted GPS Time
13RFP815480.las	Adjusted GPS Time
13RFP815495.las	Adjusted GPS Time
13RFP815510.las	Adjusted GPS Time
13RFP815525.las	Adjusted GPS Time
13RFP815540.las	Adjusted GPS Time
13RFP815555.las	Adjusted GPS Time
13RFP815570.las	Adjusted GPS Time
13RFP815585.las	Adjusted GPS Time
13RFP815600.las	Adjusted GPS Time
13RFP815615.las	Adjusted GPS Time
13RFP815630.las	Adjusted GPS Time
13RFP815645.las	Adjusted GPS Time
13RFP815660.las	Adjusted GPS Time
13RFP815675.las	Adjusted GPS Time
13RFP815690.las	Adjusted GPS Time
13RFP815705.las	Adjusted GPS Time
13RFP815720.las	Adjusted GPS Time
13RFP815735.las	Adjusted GPS Time
13RFP815750.las	Adjusted GPS Time
13RFP815765.las	Adjusted GPS Time
13RFP815780.las	Adjusted GPS Time
13RFP815795.las	Adjusted GPS Time
13RFP815810.las	Adjusted GPS Time
13RFP815825.las	Adjusted GPS Time
13RFP815840.las	Adjusted GPS Time
13RFP815855.las	Adjusted GPS Time
13RFP815870.las	Adjusted GPS Time
13RFP815885.las	Adjusted GPS Time
13RFP815900.las	Adjusted GPS Time
13RFP815915.las	Adjusted GPS Time
13RFP815930.las	Adjusted GPS Time
13RFP815945.las	Adjusted GPS Time
13RFP815960.las	Adjusted GPS Time
13RFP815975.las	Adjusted GPS Time
13RFP815990.las	Adjusted GPS Time
13RFP830465.las	Adjusted GPS Time
13RFP830480.las	Adjusted GPS Time
13RFP830495.las	Adjusted GPS Time

DPH-3 Report on Time of Global Positioning System Data

File	GPS Time Type
13RFP830510.las	Adjusted GPS Time
13RFP830525.las	Adjusted GPS Time
13RFP830540.las	Adjusted GPS Time
13RFP830555.las	Adjusted GPS Time
13RFP830570.las	Adjusted GPS Time
13RFP830585.las	Adjusted GPS Time
13RFP830600.las	Adjusted GPS Time
13RFP830615.las	Adjusted GPS Time
13RFP830630.las	Adjusted GPS Time
13RFP830645.las	Adjusted GPS Time
13RFP830660.las	Adjusted GPS Time
13RFP830675.las	Adjusted GPS Time
13RFP830690.las	Adjusted GPS Time
13RFP830705.las	Adjusted GPS Time
13RFP830720.las	Adjusted GPS Time
13RFP830735.las	Adjusted GPS Time
13RFP830750.las	Adjusted GPS Time
13RFP830765.las	Adjusted GPS Time
13RFP830780.las	Adjusted GPS Time
13RFP830795.las	Adjusted GPS Time
13RFP830810.las	Adjusted GPS Time
13RFP830825.las	Adjusted GPS Time
13RFP830840.las	Adjusted GPS Time
13RFP830855.las	Adjusted GPS Time
13RFP830870.las	Adjusted GPS Time
13RFP830885.las	Adjusted GPS Time
13RFP830900.las	Adjusted GPS Time
13RFP830915.las	Adjusted GPS Time
13RFP830930.las	Adjusted GPS Time
13RFP830945.las	Adjusted GPS Time
13RFP830960.las	Adjusted GPS Time
13RFP830975.las	Adjusted GPS Time
13RFP830990.las	Adjusted GPS Time
13RFP845465.las	Adjusted GPS Time
13RFP845480.las	Adjusted GPS Time
13RFP845495.las	Adjusted GPS Time
13RFP845510.las	Adjusted GPS Time
13RFP845525.las	Adjusted GPS Time
13RFP845540.las	Adjusted GPS Time
13RFP845555.las	Adjusted GPS Time
13RFP845570.las	Adjusted GPS Time
13RFP845585.las	Adjusted GPS Time
13RFP845600.las	Adjusted GPS Time
13RFP845615.las	Adjusted GPS Time
13RFP845630.las	Adjusted GPS Time
13RFP845645.las	Adjusted GPS Time
13RFP845660.las	Adjusted GPS Time
13RFP845675.las	Adjusted GPS Time
13RFP845690.las	Adjusted GPS Time

DPH-3 Report on Time of Global Positioning System Data

File	GPS Time Type
13RFP845705.las	Adjusted GPS Time
13RFP845720.las	Adjusted GPS Time
13RFP845735.las	Adjusted GPS Time
13RFP845750.las	Adjusted GPS Time
13RFP845765.las	Adjusted GPS Time
13RFP845780.las	Adjusted GPS Time
13RFP845795.las	Adjusted GPS Time
13RFP845810.las	Adjusted GPS Time
13RFP845825.las	Adjusted GPS Time
13RFP845840.las	Adjusted GPS Time
13RFP845855.las	Adjusted GPS Time
13RFP845870.las	Adjusted GPS Time
13RFP845885.las	Adjusted GPS Time
13RFP845900.las	Adjusted GPS Time
13RFP845915.las	Adjusted GPS Time
13RFP845930.las	Adjusted GPS Time
13RFP845945.las	Adjusted GPS Time
13RFP845960.las	Adjusted GPS Time
13RFP845975.las	Adjusted GPS Time
13RFP845990.las	Adjusted GPS Time
13RFP860465.las	Adjusted GPS Time
13RFP860480.las	Adjusted GPS Time
13RFP860495.las	Adjusted GPS Time
13RFP860510.las	Adjusted GPS Time
13RFP860525.las	Adjusted GPS Time
13RFP860540.las	Adjusted GPS Time
13RFP860555.las	Adjusted GPS Time
13RFP860570.las	Adjusted GPS Time
13RFP860585.las	Adjusted GPS Time
13RFP860600.las	Adjusted GPS Time
13RFP860615.las	Adjusted GPS Time
13RFP860630.las	Adjusted GPS Time
13RFP860645.las	Adjusted GPS Time
13RFP860660.las	Adjusted GPS Time
13RFP860675.las	Adjusted GPS Time
13RFP860690.las	Adjusted GPS Time
13RFP860705.las	Adjusted GPS Time
13RFP860720.las	Adjusted GPS Time
13RFP860735.las	Adjusted GPS Time
13RFP860750.las	Adjusted GPS Time
13RFP860765.las	Adjusted GPS Time
13RFP860780.las	Adjusted GPS Time
13RFP860795.las	Adjusted GPS Time
13RFP860810.las	Adjusted GPS Time
13RFP860825.las	Adjusted GPS Time
13RFP860840.las	Adjusted GPS Time
13RFP860855.las	Adjusted GPS Time
13RFP860870.las	Adjusted GPS Time
13RFP860885.las	Adjusted GPS Time

DPH-3 Report on Time of Global Positioning System Data

File	GPS Time Type
13RFP860900.las	Adjusted GPS Time
13RFP860915.las	Adjusted GPS Time
13RFP860930.las	Adjusted GPS Time
13RFP860945.las	Adjusted GPS Time
13RFP860960.las	Adjusted GPS Time
13RFP860975.las	Adjusted GPS Time
13RFP860990.las	Adjusted GPS Time
13RFP875465.las	Adjusted GPS Time
13RFP875480.las	Adjusted GPS Time
13RFP875495.las	Adjusted GPS Time
13RFP875510.las	Adjusted GPS Time
13RFP875525.las	Adjusted GPS Time
13RFP875540.las	Adjusted GPS Time
13RFP875555.las	Adjusted GPS Time
13RFP875570.las	Adjusted GPS Time
13RFP875585.las	Adjusted GPS Time
13RFP875600.las	Adjusted GPS Time
13RFP875615.las	Adjusted GPS Time
13RFP875630.las	Adjusted GPS Time
13RFP875645.las	Adjusted GPS Time
13RFP875660.las	Adjusted GPS Time
13RFP875675.las	Adjusted GPS Time
13RFP875690.las	Adjusted GPS Time
13RFP875705.las	Adjusted GPS Time
13RFP875720.las	Adjusted GPS Time
13RFP875735.las	Adjusted GPS Time
13RFP875750.las	Adjusted GPS Time
13RFP875765.las	Adjusted GPS Time
13RFP875780.las	Adjusted GPS Time
13RFP875795.las	Adjusted GPS Time
13RFP875810.las	Adjusted GPS Time
13RFP875825.las	Adjusted GPS Time
13RFP875840.las	Adjusted GPS Time
13RFP875855.las	Adjusted GPS Time
13RFP875870.las	Adjusted GPS Time
13RFP875885.las	Adjusted GPS Time
13RFP875900.las	Adjusted GPS Time
13RFP875915.las	Adjusted GPS Time
13RFP875930.las	Adjusted GPS Time
13RFP875945.las	Adjusted GPS Time
13RFP875960.las	Adjusted GPS Time
13RFP875975.las	Adjusted GPS Time
13RFP875990.las	Adjusted GPS Time
13RFP890480.las	Adjusted GPS Time
13RFP890495.las	Adjusted GPS Time
13RFP890510.las	Adjusted GPS Time
13RFP890525.las	Adjusted GPS Time
13RFP890540.las	Adjusted GPS Time
13RFP890555.las	Adjusted GPS Time

DPH-3 Report on Time of Global Positioning System Data

File	GPS Time Type
13RFP890570.las	Adjusted GPS Time
13RFP890585.las	Adjusted GPS Time
13RFP890600.las	Adjusted GPS Time
13RFP890615.las	Adjusted GPS Time
13RFP890630.las	Adjusted GPS Time
13RFP890645.las	Adjusted GPS Time
13RFP890660.las	Adjusted GPS Time
13RFP890675.las	Adjusted GPS Time
13RFP890690.las	Adjusted GPS Time
13RFP890705.las	Adjusted GPS Time
13RFP890720.las	Adjusted GPS Time
13RFP890735.las	Adjusted GPS Time
13RFP890750.las	Adjusted GPS Time
13RFP890765.las	Adjusted GPS Time
13RFP890780.las	Adjusted GPS Time
13RFP890795.las	Adjusted GPS Time
13RFP890810.las	Adjusted GPS Time
13RFP890825.las	Adjusted GPS Time
13RFP890840.las	Adjusted GPS Time
13RFP890855.las	Adjusted GPS Time
13RFP890870.las	Adjusted GPS Time
13RFP890885.las	Adjusted GPS Time
13RFP890900.las	Adjusted GPS Time
13RFP890915.las	Adjusted GPS Time
13RFP890930.las	Adjusted GPS Time
13RFP890945.las	Adjusted GPS Time
13RFP890960.las	Adjusted GPS Time
13RFP890975.las	Adjusted GPS Time
13RFP890990.las	Adjusted GPS Time
13RFP905480.las	Adjusted GPS Time
13RFP905495.las	Adjusted GPS Time
13RFP905510.las	Adjusted GPS Time
13RFP905525.las	Adjusted GPS Time
13RFP905540.las	Adjusted GPS Time
13RFP905555.las	Adjusted GPS Time
13RFP905570.las	Adjusted GPS Time
13RFP905585.las	Adjusted GPS Time
13RFP905600.las	Adjusted GPS Time
13RFP905615.las	Adjusted GPS Time
13RFP905630.las	Adjusted GPS Time
13RFP905645.las	Adjusted GPS Time
13RFP905660.las	Adjusted GPS Time
13RFP905675.las	Adjusted GPS Time
13RFP905690.las	Adjusted GPS Time
13RFP905705.las	Adjusted GPS Time
13RFP905720.las	Adjusted GPS Time
13RFP905735.las	Adjusted GPS Time
13RFP905750.las	Adjusted GPS Time
13RFP905765.las	Adjusted GPS Time

DPH-3 Report on Time of Global Positioning System Data

File	GPS Time Type
13RFP905780.las	Adjusted GPS Time
13RFP905795.las	Adjusted GPS Time
13RFP905810.las	Adjusted GPS Time
13RFP905825.las	Adjusted GPS Time
13RFP905840.las	Adjusted GPS Time
13RFP905855.las	Adjusted GPS Time
13RFP905870.las	Adjusted GPS Time
13RFP905885.las	Adjusted GPS Time
13RFP905900.las	Adjusted GPS Time
13RFP905915.las	Adjusted GPS Time
13RFP905930.las	Adjusted GPS Time
13RFP905945.las	Adjusted GPS Time
13RFP905960.las	Adjusted GPS Time
13RFP905975.las	Adjusted GPS Time
13RFP905990.las	Adjusted GPS Time
13RFP920480.las	Adjusted GPS Time
13RFP920495.las	Adjusted GPS Time
13RFP920510.las	Adjusted GPS Time
13RFP920525.las	Adjusted GPS Time
13RFP920540.las	Adjusted GPS Time
13RFP920555.las	Adjusted GPS Time
13RFP920570.las	Adjusted GPS Time
13RFP920585.las	Adjusted GPS Time
13RFP920600.las	Adjusted GPS Time
13RFP920615.las	Adjusted GPS Time
13RFP920630.las	Adjusted GPS Time
13RFP920645.las	Adjusted GPS Time
13RFP920660.las	Adjusted GPS Time
13RFP920675.las	Adjusted GPS Time
13RFP920690.las	Adjusted GPS Time
13RFP920705.las	Adjusted GPS Time
13RFP920720.las	Adjusted GPS Time
13RFP920735.las	Adjusted GPS Time
13RFP920750.las	Adjusted GPS Time
13RFP920765.las	Adjusted GPS Time
13RFP920780.las	Adjusted GPS Time
13RFP920795.las	Adjusted GPS Time
13RFP920810.las	Adjusted GPS Time
13RFP920825.las	Adjusted GPS Time
13RFP920840.las	Adjusted GPS Time
13RFP920855.las	Adjusted GPS Time
13RFP920870.las	Adjusted GPS Time
13RFP920885.las	Adjusted GPS Time
13RFP920900.las	Adjusted GPS Time
13RFP920915.las	Adjusted GPS Time
13RFP920930.las	Adjusted GPS Time
13RFP920945.las	Adjusted GPS Time
13RFP920960.las	Adjusted GPS Time
13RFP920975.las	Adjusted GPS Time

DPH-3 Report on Time of Global Positioning System Data

File	GPS Time Type
13RFP920990.las	Adjusted GPS Time
13RFP935480.las	Adjusted GPS Time
13RFP935495.las	Adjusted GPS Time
13RFP935510.las	Adjusted GPS Time
13RFP935525.las	Adjusted GPS Time
13RFP935540.las	Adjusted GPS Time
13RFP935555.las	Adjusted GPS Time
13RFP935570.las	Adjusted GPS Time
13RFP935585.las	Adjusted GPS Time
13RFP935600.las	Adjusted GPS Time
13RFP935615.las	Adjusted GPS Time
13RFP935630.las	Adjusted GPS Time
13RFP935645.las	Adjusted GPS Time
13RFP935660.las	Adjusted GPS Time
13RFP935675.las	Adjusted GPS Time
13RFP935690.las	Adjusted GPS Time
13RFP935705.las	Adjusted GPS Time
13RFP935720.las	Adjusted GPS Time
13RFP935735.las	Adjusted GPS Time
13RFP935750.las	Adjusted GPS Time
13RFP935765.las	Adjusted GPS Time
13RFP935780.las	Adjusted GPS Time
13RFP935795.las	Adjusted GPS Time
13RFP935810.las	Adjusted GPS Time
13RFP935825.las	Adjusted GPS Time
13RFP935840.las	Adjusted GPS Time
13RFP935855.las	Adjusted GPS Time
13RFP935870.las	Adjusted GPS Time
13RFP935885.las	Adjusted GPS Time
13RFP935900.las	Adjusted GPS Time
13RFP935915.las	Adjusted GPS Time
13RFP935930.las	Adjusted GPS Time
13RFP935945.las	Adjusted GPS Time
13RFP935960.las	Adjusted GPS Time
13RFP935975.las	Adjusted GPS Time
13RFP935990.las	Adjusted GPS Time
13RFP950480.las	Adjusted GPS Time
13RFP950495.las	Adjusted GPS Time
13RFP950510.las	Adjusted GPS Time
13RFP950525.las	Adjusted GPS Time
13RFP950540.las	Adjusted GPS Time
13RFP950555.las	Adjusted GPS Time
13RFP950570.las	Adjusted GPS Time
13RFP950585.las	Adjusted GPS Time
13RFP950600.las	Adjusted GPS Time
13RFP950615.las	Adjusted GPS Time
13RFP950630.las	Adjusted GPS Time
13RFP950645.las	Adjusted GPS Time
13RFP950660.las	Adjusted GPS Time

DPH-3 Report on Time of Global Positioning System Data

File	GPS Time Type
13RFP950675.las	Adjusted GPS Time
13RFP950690.las	Adjusted GPS Time
13RFP950705.las	Adjusted GPS Time
13RFP950720.las	Adjusted GPS Time
13RFP950735.las	Adjusted GPS Time
13RFP950750.las	Adjusted GPS Time
13RFP950765.las	Adjusted GPS Time
13RFP950780.las	Adjusted GPS Time
13RFP950795.las	Adjusted GPS Time
13RFP950810.las	Adjusted GPS Time
13RFP950825.las	Adjusted GPS Time
13RFP950840.las	Adjusted GPS Time
13RFP950855.las	Adjusted GPS Time
13RFP950870.las	Adjusted GPS Time
13RFP950885.las	Adjusted GPS Time
13RFP950900.las	Adjusted GPS Time
13RFP950915.las	Adjusted GPS Time
13RFP950930.las	Adjusted GPS Time
13RFP950945.las	Adjusted GPS Time
13RFP950960.las	Adjusted GPS Time
13RFP950975.las	Adjusted GPS Time
13RFP950990.las	Adjusted GPS Time
13RFP965480.las	Adjusted GPS Time
13RFP965495.las	Adjusted GPS Time
13RFP965510.las	Adjusted GPS Time
13RFP965525.las	Adjusted GPS Time
13RFP965540.las	Adjusted GPS Time
13RFP965555.las	Adjusted GPS Time
13RFP965570.las	Adjusted GPS Time
13RFP965585.las	Adjusted GPS Time
13RFP965600.las	Adjusted GPS Time
13RFP965615.las	Adjusted GPS Time
13RFP965630.las	Adjusted GPS Time
13RFP965645.las	Adjusted GPS Time
13RFP965660.las	Adjusted GPS Time
13RFP965675.las	Adjusted GPS Time
13RFP965690.las	Adjusted GPS Time
13RFP965705.las	Adjusted GPS Time
13RFP965720.las	Adjusted GPS Time
13RFP965735.las	Adjusted GPS Time
13RFP965750.las	Adjusted GPS Time
13RFP965765.las	Adjusted GPS Time
13RFP965780.las	Adjusted GPS Time
13RFP965795.las	Adjusted GPS Time
13RFP965810.las	Adjusted GPS Time
13RFP965825.las	Adjusted GPS Time
13RFP965840.las	Adjusted GPS Time
13RFP965855.las	Adjusted GPS Time
13RFP965870.las	Adjusted GPS Time

DPH-3 Report on Time of Global Positioning System Data

File	GPS Time Type
13RFP965885.las	Adjusted GPS Time
13RFP965900.las	Adjusted GPS Time
13RFP965915.las	Adjusted GPS Time
13RFP965930.las	Adjusted GPS Time
13RFP965945.las	Adjusted GPS Time
13RFP965960.las	Adjusted GPS Time
13RFP965975.las	Adjusted GPS Time
13RFP965990.las	Adjusted GPS Time
13RFP980480.las	Adjusted GPS Time
13RFP980495.las	Adjusted GPS Time
13RFP980510.las	Adjusted GPS Time
13RFP980525.las	Adjusted GPS Time
13RFP980540.las	Adjusted GPS Time
13RFP980555.las	Adjusted GPS Time
13RFP980570.las	Adjusted GPS Time
13RFP980585.las	Adjusted GPS Time
13RFP980600.las	Adjusted GPS Time
13RFP980615.las	Adjusted GPS Time
13RFP980630.las	Adjusted GPS Time
13RFP980645.las	Adjusted GPS Time
13RFP980660.las	Adjusted GPS Time
13RFP980675.las	Adjusted GPS Time
13RFP980690.las	Adjusted GPS Time
13RFP980705.las	Adjusted GPS Time
13RFP980720.las	Adjusted GPS Time
13RFP980735.las	Adjusted GPS Time
13RFP980750.las	Adjusted GPS Time
13RFP980765.las	Adjusted GPS Time
13RFP980780.las	Adjusted GPS Time
13RFP980795.las	Adjusted GPS Time
13RFP980810.las	Adjusted GPS Time
13RFP980825.las	Adjusted GPS Time
13RFP980840.las	Adjusted GPS Time
13RFP980855.las	Adjusted GPS Time
13RFP980870.las	Adjusted GPS Time
13RFP980885.las	Adjusted GPS Time
13RFP980900.las	Adjusted GPS Time
13RFP980915.las	Adjusted GPS Time
13RFP980930.las	Adjusted GPS Time
13RFP980945.las	Adjusted GPS Time
13RFP980960.las	Adjusted GPS Time
13RFP980975.las	Adjusted GPS Time
13RFP980990.las	Adjusted GPS Time
13RFQ560005.las	Adjusted GPS Time
13RFQ575005.las	Adjusted GPS Time
13RFQ590005.las	Adjusted GPS Time
13RFQ605005.las	Adjusted GPS Time
13RFQ620005.las	Adjusted GPS Time
13RFQ635005.las	Adjusted GPS Time

DPH-3 Report on Time of Global Positioning System Data

File	GPS Time Type
13RFQ650005.las	Adjusted GPS Time
13RFQ665005.las	Adjusted GPS Time
13RFQ665740.las	Adjusted GPS Time
13RFQ665755.las	Adjusted GPS Time
13RFQ680005.las	Adjusted GPS Time
13RFQ680020.las	Adjusted GPS Time
13RFQ680035.las	Adjusted GPS Time
13RFQ680050.las	Adjusted GPS Time
13RFQ680065.las	Adjusted GPS Time
13RFQ680080.las	Adjusted GPS Time
13RFQ680095.las	Adjusted GPS Time
13RFQ680110.las	Adjusted GPS Time
13RFQ680125.las	Adjusted GPS Time
13RFQ680140.las	Adjusted GPS Time
13RFQ680155.las	Adjusted GPS Time
13RFQ680170.las	Adjusted GPS Time
13RFQ680185.las	Adjusted GPS Time
13RFQ680200.las	Adjusted GPS Time
13RFQ680215.las	Adjusted GPS Time
13RFQ680230.las	Adjusted GPS Time
13RFQ680245.las	Adjusted GPS Time
13RFQ680260.las	Adjusted GPS Time
13RFQ680275.las	Adjusted GPS Time
13RFQ680290.las	Adjusted GPS Time
13RFQ680305.las	Adjusted GPS Time
13RFQ680320.las	Adjusted GPS Time
13RFQ680335.las	Adjusted GPS Time
13RFQ680350.las	Adjusted GPS Time
13RFQ680365.las	Adjusted GPS Time
13RFQ680380.las	Adjusted GPS Time
13RFQ680395.las	Adjusted GPS Time
13RFQ680410.las	Adjusted GPS Time
13RFQ680425.las	Adjusted GPS Time
13RFQ680440.las	Adjusted GPS Time
13RFQ680455.las	Adjusted GPS Time
13RFQ680470.las	Adjusted GPS Time
13RFQ680485.las	Adjusted GPS Time
13RFQ680500.las	Adjusted GPS Time
13RFQ680515.las	Adjusted GPS Time
13RFQ680530.las	Adjusted GPS Time
13RFQ680545.las	Adjusted GPS Time
13RFQ680560.las	Adjusted GPS Time
13RFQ680575.las	Adjusted GPS Time
13RFQ680590.las	Adjusted GPS Time
13RFQ680605.las	Adjusted GPS Time
13RFQ680620.las	Adjusted GPS Time
13RFQ680635.las	Adjusted GPS Time
13RFQ680650.las	Adjusted GPS Time
13RFQ680665.las	Adjusted GPS Time

DPH-3 Report on Time of Global Positioning System Data

File	GPS Time Type
13RFQ680680.las	Adjusted GPS Time
13RFQ680695.las	Adjusted GPS Time
13RFQ680710.las	Adjusted GPS Time
13RFQ680725.las	Adjusted GPS Time
13RFQ680740.las	Adjusted GPS Time
13RFQ680755.las	Adjusted GPS Time
13RFQ695005.las	Adjusted GPS Time
13RFQ695020.las	Adjusted GPS Time
13RFQ695035.las	Adjusted GPS Time
13RFQ695050.las	Adjusted GPS Time
13RFQ695065.las	Adjusted GPS Time
13RFQ695080.las	Adjusted GPS Time
13RFQ695095.las	Adjusted GPS Time
13RFQ695110.las	Adjusted GPS Time
13RFQ695125.las	Adjusted GPS Time
13RFQ695140.las	Adjusted GPS Time
13RFQ695155.las	Adjusted GPS Time
13RFQ695170.las	Adjusted GPS Time
13RFQ695185.las	Adjusted GPS Time
13RFQ695200.las	Adjusted GPS Time
13RFQ695215.las	Adjusted GPS Time
13RFQ695230.las	Adjusted GPS Time
13RFQ695245.las	Adjusted GPS Time
13RFQ695260.las	Adjusted GPS Time
13RFQ695275.las	Adjusted GPS Time
13RFQ695290.las	Adjusted GPS Time
13RFQ695305.las	Adjusted GPS Time
13RFQ695320.las	Adjusted GPS Time
13RFQ695335.las	Adjusted GPS Time
13RFQ695350.las	Adjusted GPS Time
13RFQ695365.las	Adjusted GPS Time
13RFQ695380.las	Adjusted GPS Time
13RFQ695395.las	Adjusted GPS Time
13RFQ695410.las	Adjusted GPS Time
13RFQ695425.las	Adjusted GPS Time
13RFQ695440.las	Adjusted GPS Time
13RFQ695455.las	Adjusted GPS Time
13RFQ695470.las	Adjusted GPS Time
13RFQ695485.las	Adjusted GPS Time
13RFQ695500.las	Adjusted GPS Time
13RFQ695515.las	Adjusted GPS Time
13RFQ695530.las	Adjusted GPS Time
13RFQ695545.las	Adjusted GPS Time
13RFQ695560.las	Adjusted GPS Time
13RFQ695575.las	Adjusted GPS Time
13RFQ695590.las	Adjusted GPS Time
13RFQ695605.las	Adjusted GPS Time
13RFQ695620.las	Adjusted GPS Time
13RFQ695635.las	Adjusted GPS Time

DPH-3 Report on Time of Global Positioning System Data

File	GPS Time Type
13RFQ695650.las	Adjusted GPS Time
13RFQ695665.las	Adjusted GPS Time
13RFQ695680.las	Adjusted GPS Time
13RFQ695695.las	Adjusted GPS Time
13RFQ695710.las	Adjusted GPS Time
13RFQ695725.las	Adjusted GPS Time
13RFQ695740.las	Adjusted GPS Time
13RFQ695755.las	Adjusted GPS Time
13RFQ710005.las	Adjusted GPS Time
13RFQ710020.las	Adjusted GPS Time
13RFQ710035.las	Adjusted GPS Time
13RFQ710050.las	Adjusted GPS Time
13RFQ710065.las	Adjusted GPS Time
13RFQ710080.las	Adjusted GPS Time
13RFQ710095.las	Adjusted GPS Time
13RFQ710110.las	Adjusted GPS Time
13RFQ710125.las	Adjusted GPS Time
13RFQ710140.las	Adjusted GPS Time
13RFQ710155.las	Adjusted GPS Time
13RFQ710170.las	Adjusted GPS Time
13RFQ710185.las	Adjusted GPS Time
13RFQ710200.las	Adjusted GPS Time
13RFQ710215.las	Adjusted GPS Time
13RFQ710230.las	Adjusted GPS Time
13RFQ710245.las	Adjusted GPS Time
13RFQ710260.las	Adjusted GPS Time
13RFQ710275.las	Adjusted GPS Time
13RFQ710290.las	Adjusted GPS Time
13RFQ710305.las	Adjusted GPS Time
13RFQ710320.las	Adjusted GPS Time
13RFQ710335.las	Adjusted GPS Time
13RFQ710350.las	Adjusted GPS Time
13RFQ710365.las	Adjusted GPS Time
13RFQ710380.las	Adjusted GPS Time
13RFQ710395.las	Adjusted GPS Time
13RFQ710410.las	Adjusted GPS Time
13RFQ710425.las	Adjusted GPS Time
13RFQ710440.las	Adjusted GPS Time
13RFQ710455.las	Adjusted GPS Time
13RFQ710470.las	Adjusted GPS Time
13RFQ710485.las	Adjusted GPS Time
13RFQ710500.las	Adjusted GPS Time
13RFQ710515.las	Adjusted GPS Time
13RFQ710530.las	Adjusted GPS Time
13RFQ710545.las	Adjusted GPS Time
13RFQ710560.las	Adjusted GPS Time
13RFQ710575.las	Adjusted GPS Time
13RFQ710590.las	Adjusted GPS Time
13RFQ710605.las	Adjusted GPS Time

DPH-3 Report on Time of Global Positioning System Data

File	GPS Time Type
13RFQ710620.las	Adjusted GPS Time
13RFQ710635.las	Adjusted GPS Time
13RFQ710650.las	Adjusted GPS Time
13RFQ710665.las	Adjusted GPS Time
13RFQ710680.las	Adjusted GPS Time
13RFQ710695.las	Adjusted GPS Time
13RFQ710710.las	Adjusted GPS Time
13RFQ710725.las	Adjusted GPS Time
13RFQ710740.las	Adjusted GPS Time
13RFQ710755.las	Adjusted GPS Time
13RFQ725005.las	Adjusted GPS Time
13RFQ725020.las	Adjusted GPS Time
13RFQ725035.las	Adjusted GPS Time
13RFQ725050.las	Adjusted GPS Time
13RFQ725065.las	Adjusted GPS Time
13RFQ725080.las	Adjusted GPS Time
13RFQ725095.las	Adjusted GPS Time
13RFQ725110.las	Adjusted GPS Time
13RFQ725125.las	Adjusted GPS Time
13RFQ725140.las	Adjusted GPS Time
13RFQ725155.las	Adjusted GPS Time
13RFQ725170.las	Adjusted GPS Time
13RFQ725185.las	Adjusted GPS Time
13RFQ725200.las	Adjusted GPS Time
13RFQ725215.las	Adjusted GPS Time
13RFQ725230.las	Adjusted GPS Time
13RFQ725245.las	Adjusted GPS Time
13RFQ725260.las	Adjusted GPS Time
13RFQ725275.las	Adjusted GPS Time
13RFQ725290.las	Adjusted GPS Time
13RFQ725305.las	Adjusted GPS Time
13RFQ725320.las	Adjusted GPS Time
13RFQ725335.las	Adjusted GPS Time
13RFQ725350.las	Adjusted GPS Time
13RFQ725365.las	Adjusted GPS Time
13RFQ725380.las	Adjusted GPS Time
13RFQ725395.las	Adjusted GPS Time
13RFQ725410.las	Adjusted GPS Time
13RFQ725425.las	Adjusted GPS Time
13RFQ725440.las	Adjusted GPS Time
13RFQ725455.las	Adjusted GPS Time
13RFQ725470.las	Adjusted GPS Time
13RFQ725485.las	Adjusted GPS Time
13RFQ725500.las	Adjusted GPS Time
13RFQ725515.las	Adjusted GPS Time
13RFQ725530.las	Adjusted GPS Time
13RFQ725545.las	Adjusted GPS Time
13RFQ725560.las	Adjusted GPS Time
13RFQ725575.las	Adjusted GPS Time

DPH-3 Report on Time of Global Positioning System Data

File	GPS Time Type
13RFQ725590.las	Adjusted GPS Time
13RFQ725605.las	Adjusted GPS Time
13RFQ725620.las	Adjusted GPS Time
13RFQ725635.las	Adjusted GPS Time
13RFQ725650.las	Adjusted GPS Time
13RFQ725665.las	Adjusted GPS Time
13RFQ725680.las	Adjusted GPS Time
13RFQ725695.las	Adjusted GPS Time
13RFQ725710.las	Adjusted GPS Time
13RFQ725725.las	Adjusted GPS Time
13RFQ725740.las	Adjusted GPS Time
13RFQ725755.las	Adjusted GPS Time
13RFQ740005.las	Adjusted GPS Time
13RFQ740020.las	Adjusted GPS Time
13RFQ740035.las	Adjusted GPS Time
13RFQ740050.las	Adjusted GPS Time
13RFQ740065.las	Adjusted GPS Time
13RFQ740080.las	Adjusted GPS Time
13RFQ740095.las	Adjusted GPS Time
13RFQ740110.las	Adjusted GPS Time
13RFQ740125.las	Adjusted GPS Time
13RFQ740140.las	Adjusted GPS Time
13RFQ740155.las	Adjusted GPS Time
13RFQ740170.las	Adjusted GPS Time
13RFQ740185.las	Adjusted GPS Time
13RFQ740200.las	Adjusted GPS Time
13RFQ740215.las	Adjusted GPS Time
13RFQ740230.las	Adjusted GPS Time
13RFQ740245.las	Adjusted GPS Time
13RFQ740260.las	Adjusted GPS Time
13RFQ740275.las	Adjusted GPS Time
13RFQ740290.las	Adjusted GPS Time
13RFQ740305.las	Adjusted GPS Time
13RFQ740320.las	Adjusted GPS Time
13RFQ740335.las	Adjusted GPS Time
13RFQ740350.las	Adjusted GPS Time
13RFQ740365.las	Adjusted GPS Time
13RFQ740380.las	Adjusted GPS Time
13RFQ740395.las	Adjusted GPS Time
13RFQ740410.las	Adjusted GPS Time
13RFQ740425.las	Adjusted GPS Time
13RFQ740440.las	Adjusted GPS Time
13RFQ740455.las	Adjusted GPS Time
13RFQ740470.las	Adjusted GPS Time
13RFQ740485.las	Adjusted GPS Time
13RFQ740500.las	Adjusted GPS Time
13RFQ740515.las	Adjusted GPS Time
13RFQ740530.las	Adjusted GPS Time
13RFQ740545.las	Adjusted GPS Time

DPH-3 Report on Time of Global Positioning System Data

File	GPS Time Type
13RFQ740560.las	Adjusted GPS Time
13RFQ740575.las	Adjusted GPS Time
13RFQ740590.las	Adjusted GPS Time
13RFQ740605.las	Adjusted GPS Time
13RFQ740620.las	Adjusted GPS Time
13RFQ740635.las	Adjusted GPS Time
13RFQ740650.las	Adjusted GPS Time
13RFQ740665.las	Adjusted GPS Time
13RFQ740680.las	Adjusted GPS Time
13RFQ740695.las	Adjusted GPS Time
13RFQ740710.las	Adjusted GPS Time
13RFQ740725.las	Adjusted GPS Time
13RFQ740740.las	Adjusted GPS Time
13RFQ740755.las	Adjusted GPS Time
13RFQ755005.las	Adjusted GPS Time
13RFQ755020.las	Adjusted GPS Time
13RFQ755035.las	Adjusted GPS Time
13RFQ755050.las	Adjusted GPS Time
13RFQ755065.las	Adjusted GPS Time
13RFQ755080.las	Adjusted GPS Time
13RFQ755095.las	Adjusted GPS Time
13RFQ755110.las	Adjusted GPS Time
13RFQ755125.las	Adjusted GPS Time
13RFQ755140.las	Adjusted GPS Time
13RFQ755155.las	Adjusted GPS Time
13RFQ755170.las	Adjusted GPS Time
13RFQ755185.las	Adjusted GPS Time
13RFQ755200.las	Adjusted GPS Time
13RFQ755215.las	Adjusted GPS Time
13RFQ755230.las	Adjusted GPS Time
13RFQ755245.las	Adjusted GPS Time
13RFQ755260.las	Adjusted GPS Time
13RFQ755275.las	Adjusted GPS Time
13RFQ755290.las	Adjusted GPS Time
13RFQ755305.las	Adjusted GPS Time
13RFQ755320.las	Adjusted GPS Time
13RFQ755335.las	Adjusted GPS Time
13RFQ755350.las	Adjusted GPS Time
13RFQ755365.las	Adjusted GPS Time
13RFQ755380.las	Adjusted GPS Time
13RFQ755395.las	Adjusted GPS Time
13RFQ755410.las	Adjusted GPS Time
13RFQ755425.las	Adjusted GPS Time
13RFQ755440.las	Adjusted GPS Time
13RFQ755455.las	Adjusted GPS Time
13RFQ755470.las	Adjusted GPS Time
13RFQ755485.las	Adjusted GPS Time
13RFQ755500.las	Adjusted GPS Time
13RFQ755515.las	Adjusted GPS Time

DPH-3 Report on Time of Global Positioning System Data

File	GPS Time Type
13RFQ755530.las	Adjusted GPS Time
13RFQ755545.las	Adjusted GPS Time
13RFQ755560.las	Adjusted GPS Time
13RFQ755575.las	Adjusted GPS Time
13RFQ755590.las	Adjusted GPS Time
13RFQ755605.las	Adjusted GPS Time
13RFQ755620.las	Adjusted GPS Time
13RFQ755635.las	Adjusted GPS Time
13RFQ755650.las	Adjusted GPS Time
13RFQ755665.las	Adjusted GPS Time
13RFQ755680.las	Adjusted GPS Time
13RFQ755695.las	Adjusted GPS Time
13RFQ755710.las	Adjusted GPS Time
13RFQ755725.las	Adjusted GPS Time
13RFQ755740.las	Adjusted GPS Time
13RFQ755755.las	Adjusted GPS Time
13RFQ770005.las	Adjusted GPS Time
13RFQ770020.las	Adjusted GPS Time
13RFQ770035.las	Adjusted GPS Time
13RFQ770050.las	Adjusted GPS Time
13RFQ770065.las	Adjusted GPS Time
13RFQ770080.las	Adjusted GPS Time
13RFQ770095.las	Adjusted GPS Time
13RFQ770110.las	Adjusted GPS Time
13RFQ770125.las	Adjusted GPS Time
13RFQ770140.las	Adjusted GPS Time
13RFQ770155.las	Adjusted GPS Time
13RFQ770170.las	Adjusted GPS Time
13RFQ770185.las	Adjusted GPS Time
13RFQ770200.las	Adjusted GPS Time
13RFQ770215.las	Adjusted GPS Time
13RFQ770230.las	Adjusted GPS Time
13RFQ770245.las	Adjusted GPS Time
13RFQ770260.las	Adjusted GPS Time
13RFQ770275.las	Adjusted GPS Time
13RFQ770290.las	Adjusted GPS Time
13RFQ770305.las	Adjusted GPS Time
13RFQ770320.las	Adjusted GPS Time
13RFQ770335.las	Adjusted GPS Time
13RFQ770350.las	Adjusted GPS Time
13RFQ770365.las	Adjusted GPS Time
13RFQ770380.las	Adjusted GPS Time
13RFQ770395.las	Adjusted GPS Time
13RFQ770410.las	Adjusted GPS Time
13RFQ770425.las	Adjusted GPS Time
13RFQ770440.las	Adjusted GPS Time
13RFQ770455.las	Adjusted GPS Time
13RFQ770470.las	Adjusted GPS Time
13RFQ770485.las	Adjusted GPS Time

DPH-3 Report on Time of Global Positioning System Data

File	GPS Time Type
13RFQ770500.las	Adjusted GPS Time
13RFQ770515.las	Adjusted GPS Time
13RFQ770530.las	Adjusted GPS Time
13RFQ770545.las	Adjusted GPS Time
13RFQ770560.las	Adjusted GPS Time
13RFQ770575.las	Adjusted GPS Time
13RFQ770590.las	Adjusted GPS Time
13RFQ770605.las	Adjusted GPS Time
13RFQ770620.las	Adjusted GPS Time
13RFQ770635.las	Adjusted GPS Time
13RFQ770650.las	Adjusted GPS Time
13RFQ770665.las	Adjusted GPS Time
13RFQ770680.las	Adjusted GPS Time
13RFQ770695.las	Adjusted GPS Time
13RFQ770710.las	Adjusted GPS Time
13RFQ770725.las	Adjusted GPS Time
13RFQ770740.las	Adjusted GPS Time
13RFQ770755.las	Adjusted GPS Time
13RFQ785005.las	Adjusted GPS Time
13RFQ785020.las	Adjusted GPS Time
13RFQ785035.las	Adjusted GPS Time
13RFQ785050.las	Adjusted GPS Time
13RFQ785065.las	Adjusted GPS Time
13RFQ785080.las	Adjusted GPS Time
13RFQ785095.las	Adjusted GPS Time
13RFQ785110.las	Adjusted GPS Time
13RFQ785125.las	Adjusted GPS Time
13RFQ785140.las	Adjusted GPS Time
13RFQ785155.las	Adjusted GPS Time
13RFQ785170.las	Adjusted GPS Time
13RFQ785185.las	Adjusted GPS Time
13RFQ785200.las	Adjusted GPS Time
13RFQ785215.las	Adjusted GPS Time
13RFQ785230.las	Adjusted GPS Time
13RFQ785245.las	Adjusted GPS Time
13RFQ785260.las	Adjusted GPS Time
13RFQ785275.las	Adjusted GPS Time
13RFQ785290.las	Adjusted GPS Time
13RFQ785305.las	Adjusted GPS Time
13RFQ785320.las	Adjusted GPS Time
13RFQ785335.las	Adjusted GPS Time
13RFQ785350.las	Adjusted GPS Time
13RFQ785365.las	Adjusted GPS Time
13RFQ785380.las	Adjusted GPS Time
13RFQ785395.las	Adjusted GPS Time
13RFQ785410.las	Adjusted GPS Time
13RFQ785425.las	Adjusted GPS Time
13RFQ785440.las	Adjusted GPS Time
13RFQ785455.las	Adjusted GPS Time

DPH-3 Report on Time of Global Positioning System Data

File	GPS Time Type
13RFQ785470.las	Adjusted GPS Time
13RFQ785485.las	Adjusted GPS Time
13RFQ785500.las	Adjusted GPS Time
13RFQ785515.las	Adjusted GPS Time
13RFQ785530.las	Adjusted GPS Time
13RFQ785545.las	Adjusted GPS Time
13RFQ785560.las	Adjusted GPS Time
13RFQ785575.las	Adjusted GPS Time
13RFQ785590.las	Adjusted GPS Time
13RFQ785605.las	Adjusted GPS Time
13RFQ785620.las	Adjusted GPS Time
13RFQ785635.las	Adjusted GPS Time
13RFQ785650.las	Adjusted GPS Time
13RFQ785665.las	Adjusted GPS Time
13RFQ785680.las	Adjusted GPS Time
13RFQ785695.las	Adjusted GPS Time
13RFQ785710.las	Adjusted GPS Time
13RFQ785725.las	Adjusted GPS Time
13RFQ785740.las	Adjusted GPS Time
13RFQ785755.las	Adjusted GPS Time
13RFQ800005.las	Adjusted GPS Time
13RFQ800020.las	Adjusted GPS Time
13RFQ800035.las	Adjusted GPS Time
13RFQ800050.las	Adjusted GPS Time
13RFQ800065.las	Adjusted GPS Time
13RFQ800080.las	Adjusted GPS Time
13RFQ800095.las	Adjusted GPS Time
13RFQ800110.las	Adjusted GPS Time
13RFQ800125.las	Adjusted GPS Time
13RFQ800140.las	Adjusted GPS Time
13RFQ800155.las	Adjusted GPS Time
13RFQ800170.las	Adjusted GPS Time
13RFQ800185.las	Adjusted GPS Time
13RFQ800200.las	Adjusted GPS Time
13RFQ800215.las	Adjusted GPS Time
13RFQ800230.las	Adjusted GPS Time
13RFQ800245.las	Adjusted GPS Time
13RFQ800260.las	Adjusted GPS Time
13RFQ800275.las	Adjusted GPS Time
13RFQ800290.las	Adjusted GPS Time
13RFQ800305.las	Adjusted GPS Time
13RFQ800320.las	Adjusted GPS Time
13RFQ800335.las	Adjusted GPS Time
13RFQ800350.las	Adjusted GPS Time
13RFQ800365.las	Adjusted GPS Time
13RFQ800380.las	Adjusted GPS Time
13RFQ800395.las	Adjusted GPS Time
13RFQ800410.las	Adjusted GPS Time
13RFQ800425.las	Adjusted GPS Time

DPH-3 Report on Time of Global Positioning System Data

File	GPS Time Type
13RFQ800440.las	Adjusted GPS Time
13RFQ800455.las	Adjusted GPS Time
13RFQ800470.las	Adjusted GPS Time
13RFQ800485.las	Adjusted GPS Time
13RFQ800500.las	Adjusted GPS Time
13RFQ800515.las	Adjusted GPS Time
13RFQ800530.las	Adjusted GPS Time
13RFQ800545.las	Adjusted GPS Time
13RFQ800560.las	Adjusted GPS Time
13RFQ800575.las	Adjusted GPS Time
13RFQ800590.las	Adjusted GPS Time
13RFQ800605.las	Adjusted GPS Time
13RFQ800620.las	Adjusted GPS Time
13RFQ800635.las	Adjusted GPS Time
13RFQ800650.las	Adjusted GPS Time
13RFQ800665.las	Adjusted GPS Time
13RFQ800680.las	Adjusted GPS Time
13RFQ800695.las	Adjusted GPS Time
13RFQ800710.las	Adjusted GPS Time
13RFQ800725.las	Adjusted GPS Time
13RFQ800740.las	Adjusted GPS Time
13RFQ800755.las	Adjusted GPS Time
13RFQ815005.las	Adjusted GPS Time
13RFQ815020.las	Adjusted GPS Time
13RFQ815035.las	Adjusted GPS Time
13RFQ815050.las	Adjusted GPS Time
13RFQ815065.las	Adjusted GPS Time
13RFQ815080.las	Adjusted GPS Time
13RFQ815095.las	Adjusted GPS Time
13RFQ815110.las	Adjusted GPS Time
13RFQ815125.las	Adjusted GPS Time
13RFQ815140.las	Adjusted GPS Time
13RFQ815155.las	Adjusted GPS Time
13RFQ815170.las	Adjusted GPS Time
13RFQ815185.las	Adjusted GPS Time
13RFQ815200.las	Adjusted GPS Time
13RFQ815215.las	Adjusted GPS Time
13RFQ815230.las	Adjusted GPS Time
13RFQ815245.las	Adjusted GPS Time
13RFQ815260.las	Adjusted GPS Time
13RFQ815275.las	Adjusted GPS Time
13RFQ815290.las	Adjusted GPS Time
13RFQ815305.las	Adjusted GPS Time
13RFQ815320.las	Adjusted GPS Time
13RFQ815335.las	Adjusted GPS Time
13RFQ815350.las	Adjusted GPS Time
13RFQ815365.las	Adjusted GPS Time
13RFQ815380.las	Adjusted GPS Time
13RFQ815395.las	Adjusted GPS Time

DPH-3 Report on Time of Global Positioning System Data

File	GPS Time Type
13RFQ815410.las	Adjusted GPS Time
13RFQ815425.las	Adjusted GPS Time
13RFQ815440.las	Adjusted GPS Time
13RFQ815455.las	Adjusted GPS Time
13RFQ815470.las	Adjusted GPS Time
13RFQ815485.las	Adjusted GPS Time
13RFQ815500.las	Adjusted GPS Time
13RFQ815515.las	Adjusted GPS Time
13RFQ815530.las	Adjusted GPS Time
13RFQ815545.las	Adjusted GPS Time
13RFQ815560.las	Adjusted GPS Time
13RFQ815575.las	Adjusted GPS Time
13RFQ815590.las	Adjusted GPS Time
13RFQ815605.las	Adjusted GPS Time
13RFQ815620.las	Adjusted GPS Time
13RFQ815635.las	Adjusted GPS Time
13RFQ815650.las	Adjusted GPS Time
13RFQ815665.las	Adjusted GPS Time
13RFQ815680.las	Adjusted GPS Time
13RFQ815695.las	Adjusted GPS Time
13RFQ815710.las	Adjusted GPS Time
13RFQ815725.las	Adjusted GPS Time
13RFQ815740.las	Adjusted GPS Time
13RFQ815755.las	Adjusted GPS Time
13RFQ830005.las	Adjusted GPS Time
13RFQ830020.las	Adjusted GPS Time
13RFQ830035.las	Adjusted GPS Time
13RFQ830050.las	Adjusted GPS Time
13RFQ830065.las	Adjusted GPS Time
13RFQ830080.las	Adjusted GPS Time
13RFQ830095.las	Adjusted GPS Time
13RFQ830110.las	Adjusted GPS Time
13RFQ830125.las	Adjusted GPS Time
13RFQ830140.las	Adjusted GPS Time
13RFQ830155.las	Adjusted GPS Time
13RFQ830170.las	Adjusted GPS Time
13RFQ830185.las	Adjusted GPS Time
13RFQ830200.las	Adjusted GPS Time
13RFQ830215.las	Adjusted GPS Time
13RFQ830230.las	Adjusted GPS Time
13RFQ830245.las	Adjusted GPS Time
13RFQ830260.las	Adjusted GPS Time
13RFQ830275.las	Adjusted GPS Time
13RFQ830290.las	Adjusted GPS Time
13RFQ830305.las	Adjusted GPS Time
13RFQ830320.las	Adjusted GPS Time
13RFQ830335.las	Adjusted GPS Time
13RFQ830350.las	Adjusted GPS Time
13RFQ830365.las	Adjusted GPS Time

DPH-3 Report on Time of Global Positioning System Data

File	GPS Time Type
13RFQ830380.las	Adjusted GPS Time
13RFQ830395.las	Adjusted GPS Time
13RFQ830410.las	Adjusted GPS Time
13RFQ830425.las	Adjusted GPS Time
13RFQ830440.las	Adjusted GPS Time
13RFQ830455.las	Adjusted GPS Time
13RFQ830470.las	Adjusted GPS Time
13RFQ830485.las	Adjusted GPS Time
13RFQ830500.las	Adjusted GPS Time
13RFQ830515.las	Adjusted GPS Time
13RFQ830530.las	Adjusted GPS Time
13RFQ830545.las	Adjusted GPS Time
13RFQ830560.las	Adjusted GPS Time
13RFQ830575.las	Adjusted GPS Time
13RFQ830590.las	Adjusted GPS Time
13RFQ830605.las	Adjusted GPS Time
13RFQ830620.las	Adjusted GPS Time
13RFQ830635.las	Adjusted GPS Time
13RFQ830650.las	Adjusted GPS Time
13RFQ830665.las	Adjusted GPS Time
13RFQ830680.las	Adjusted GPS Time
13RFQ830695.las	Adjusted GPS Time
13RFQ830710.las	Adjusted GPS Time
13RFQ830725.las	Adjusted GPS Time
13RFQ830740.las	Adjusted GPS Time
13RFQ830755.las	Adjusted GPS Time
13RFQ845005.las	Adjusted GPS Time
13RFQ845020.las	Adjusted GPS Time
13RFQ845035.las	Adjusted GPS Time
13RFQ845050.las	Adjusted GPS Time
13RFQ845065.las	Adjusted GPS Time
13RFQ845080.las	Adjusted GPS Time
13RFQ845095.las	Adjusted GPS Time
13RFQ845110.las	Adjusted GPS Time
13RFQ845125.las	Adjusted GPS Time
13RFQ845140.las	Adjusted GPS Time
13RFQ845155.las	Adjusted GPS Time
13RFQ845170.las	Adjusted GPS Time
13RFQ845185.las	Adjusted GPS Time
13RFQ845200.las	Adjusted GPS Time
13RFQ845215.las	Adjusted GPS Time
13RFQ845230.las	Adjusted GPS Time
13RFQ845245.las	Adjusted GPS Time
13RFQ845260.las	Adjusted GPS Time
13RFQ845275.las	Adjusted GPS Time
13RFQ845290.las	Adjusted GPS Time
13RFQ845305.las	Adjusted GPS Time
13RFQ845320.las	Adjusted GPS Time
13RFQ845335.las	Adjusted GPS Time

DPH-3 Report on Time of Global Positioning System Data

File	GPS Time Type
13RFQ845350.las	Adjusted GPS Time
13RFQ845365.las	Adjusted GPS Time
13RFQ845380.las	Adjusted GPS Time
13RFQ845395.las	Adjusted GPS Time
13RFQ845410.las	Adjusted GPS Time
13RFQ845425.las	Adjusted GPS Time
13RFQ845440.las	Adjusted GPS Time
13RFQ845455.las	Adjusted GPS Time
13RFQ845470.las	Adjusted GPS Time
13RFQ845485.las	Adjusted GPS Time
13RFQ845500.las	Adjusted GPS Time
13RFQ845515.las	Adjusted GPS Time
13RFQ845530.las	Adjusted GPS Time
13RFQ845545.las	Adjusted GPS Time
13RFQ845560.las	Adjusted GPS Time
13RFQ845575.las	Adjusted GPS Time
13RFQ845590.las	Adjusted GPS Time
13RFQ845605.las	Adjusted GPS Time
13RFQ845620.las	Adjusted GPS Time
13RFQ845635.las	Adjusted GPS Time
13RFQ845650.las	Adjusted GPS Time
13RFQ845665.las	Adjusted GPS Time
13RFQ845680.las	Adjusted GPS Time
13RFQ845695.las	Adjusted GPS Time
13RFQ845710.las	Adjusted GPS Time
13RFQ845725.las	Adjusted GPS Time
13RFQ845740.las	Adjusted GPS Time
13RFQ845755.las	Adjusted GPS Time
13RFQ860005.las	Adjusted GPS Time
13RFQ860020.las	Adjusted GPS Time
13RFQ860035.las	Adjusted GPS Time
13RFQ860050.las	Adjusted GPS Time
13RFQ860065.las	Adjusted GPS Time
13RFQ860080.las	Adjusted GPS Time
13RFQ860095.las	Adjusted GPS Time
13RFQ860110.las	Adjusted GPS Time
13RFQ860125.las	Adjusted GPS Time
13RFQ860140.las	Adjusted GPS Time
13RFQ860155.las	Adjusted GPS Time
13RFQ860170.las	Adjusted GPS Time
13RFQ860185.las	Adjusted GPS Time
13RFQ860200.las	Adjusted GPS Time
13RFQ860215.las	Adjusted GPS Time
13RFQ860230.las	Adjusted GPS Time
13RFQ860245.las	Adjusted GPS Time
13RFQ860260.las	Adjusted GPS Time
13RFQ860275.las	Adjusted GPS Time
13RFQ860290.las	Adjusted GPS Time
13RFQ860305.las	Adjusted GPS Time

DPH-3 Report on Time of Global Positioning System Data

File	GPS Time Type
13RFQ860320.las	Adjusted GPS Time
13RFQ860335.las	Adjusted GPS Time
13RFQ860350.las	Adjusted GPS Time
13RFQ860365.las	Adjusted GPS Time
13RFQ860380.las	Adjusted GPS Time
13RFQ860395.las	Adjusted GPS Time
13RFQ860410.las	Adjusted GPS Time
13RFQ860425.las	Adjusted GPS Time
13RFQ860440.las	Adjusted GPS Time
13RFQ860455.las	Adjusted GPS Time
13RFQ860470.las	Adjusted GPS Time
13RFQ860485.las	Adjusted GPS Time
13RFQ860500.las	Adjusted GPS Time
13RFQ860515.las	Adjusted GPS Time
13RFQ860530.las	Adjusted GPS Time
13RFQ860545.las	Adjusted GPS Time
13RFQ860560.las	Adjusted GPS Time
13RFQ860575.las	Adjusted GPS Time
13RFQ860590.las	Adjusted GPS Time
13RFQ860605.las	Adjusted GPS Time
13RFQ860620.las	Adjusted GPS Time
13RFQ860635.las	Adjusted GPS Time
13RFQ860650.las	Adjusted GPS Time
13RFQ860665.las	Adjusted GPS Time
13RFQ860680.las	Adjusted GPS Time
13RFQ860695.las	Adjusted GPS Time
13RFQ860710.las	Adjusted GPS Time
13RFQ860725.las	Adjusted GPS Time
13RFQ860740.las	Adjusted GPS Time
13RFQ860755.las	Adjusted GPS Time
13RFQ875005.las	Adjusted GPS Time
13RFQ875020.las	Adjusted GPS Time
13RFQ875035.las	Adjusted GPS Time
13RFQ875050.las	Adjusted GPS Time
13RFQ875065.las	Adjusted GPS Time
13RFQ875080.las	Adjusted GPS Time
13RFQ875095.las	Adjusted GPS Time
13RFQ875110.las	Adjusted GPS Time
13RFQ875125.las	Adjusted GPS Time
13RFQ875140.las	Adjusted GPS Time
13RFQ875155.las	Adjusted GPS Time
13RFQ875170.las	Adjusted GPS Time
13RFQ875185.las	Adjusted GPS Time
13RFQ875200.las	Adjusted GPS Time
13RFQ875215.las	Adjusted GPS Time
13RFQ875230.las	Adjusted GPS Time
13RFQ875245.las	Adjusted GPS Time
13RFQ875260.las	Adjusted GPS Time
13RFQ875275.las	Adjusted GPS Time

DPH-3 Report on Time of Global Positioning System Data

File	GPS Time Type
13RFQ875290.las	Adjusted GPS Time
13RFQ875305.las	Adjusted GPS Time
13RFQ875320.las	Adjusted GPS Time
13RFQ875335.las	Adjusted GPS Time
13RFQ875350.las	Adjusted GPS Time
13RFQ875365.las	Adjusted GPS Time
13RFQ875380.las	Adjusted GPS Time
13RFQ875395.las	Adjusted GPS Time
13RFQ875410.las	Adjusted GPS Time
13RFQ875425.las	Adjusted GPS Time
13RFQ875440.las	Adjusted GPS Time
13RFQ875455.las	Adjusted GPS Time
13RFQ875470.las	Adjusted GPS Time
13RFQ875485.las	Adjusted GPS Time
13RFQ875500.las	Adjusted GPS Time
13RFQ875515.las	Adjusted GPS Time
13RFQ875530.las	Adjusted GPS Time
13RFQ875545.las	Adjusted GPS Time
13RFQ875560.las	Adjusted GPS Time
13RFQ875575.las	Adjusted GPS Time
13RFQ875590.las	Adjusted GPS Time
13RFQ875605.las	Adjusted GPS Time
13RFQ875620.las	Adjusted GPS Time
13RFQ875635.las	Adjusted GPS Time
13RFQ875650.las	Adjusted GPS Time
13RFQ875665.las	Adjusted GPS Time
13RFQ875680.las	Adjusted GPS Time
13RFQ875695.las	Adjusted GPS Time
13RFQ875710.las	Adjusted GPS Time
13RFQ875725.las	Adjusted GPS Time
13RFQ875740.las	Adjusted GPS Time
13RFQ875755.las	Adjusted GPS Time
13RFQ890005.las	Adjusted GPS Time
13RFQ890020.las	Adjusted GPS Time
13RFQ890035.las	Adjusted GPS Time
13RFQ890050.las	Adjusted GPS Time
13RFQ890065.las	Adjusted GPS Time
13RFQ890080.las	Adjusted GPS Time
13RFQ890095.las	Adjusted GPS Time
13RFQ890110.las	Adjusted GPS Time
13RFQ890125.las	Adjusted GPS Time
13RFQ890140.las	Adjusted GPS Time
13RFQ890155.las	Adjusted GPS Time
13RFQ890170.las	Adjusted GPS Time
13RFQ890185.las	Adjusted GPS Time
13RFQ890200.las	Adjusted GPS Time
13RFQ890215.las	Adjusted GPS Time
13RFQ890230.las	Adjusted GPS Time
13RFQ890245.las	Adjusted GPS Time

DPH-3 Report on Time of Global Positioning System Data

File	GPS Time Type
13RFQ890260.las	Adjusted GPS Time
13RFQ890275.las	Adjusted GPS Time
13RFQ890290.las	Adjusted GPS Time
13RFQ890305.las	Adjusted GPS Time
13RFQ890320.las	Adjusted GPS Time
13RFQ890335.las	Adjusted GPS Time
13RFQ890350.las	Adjusted GPS Time
13RFQ890365.las	Adjusted GPS Time
13RFQ890380.las	Adjusted GPS Time
13RFQ890395.las	Adjusted GPS Time
13RFQ890410.las	Adjusted GPS Time
13RFQ890425.las	Adjusted GPS Time
13RFQ890440.las	Adjusted GPS Time
13RFQ890455.las	Adjusted GPS Time
13RFQ890470.las	Adjusted GPS Time
13RFQ890485.las	Adjusted GPS Time
13RFQ890500.las	Adjusted GPS Time
13RFQ890515.las	Adjusted GPS Time
13RFQ890530.las	Adjusted GPS Time
13RFQ890545.las	Adjusted GPS Time
13RFQ890560.las	Adjusted GPS Time
13RFQ890575.las	Adjusted GPS Time
13RFQ890590.las	Adjusted GPS Time
13RFQ890605.las	Adjusted GPS Time
13RFQ890620.las	Adjusted GPS Time
13RFQ890635.las	Adjusted GPS Time
13RFQ890650.las	Adjusted GPS Time
13RFQ890665.las	Adjusted GPS Time
13RFQ890680.las	Adjusted GPS Time
13RFQ890695.las	Adjusted GPS Time
13RFQ890710.las	Adjusted GPS Time
13RFQ890725.las	Adjusted GPS Time
13RFQ890740.las	Adjusted GPS Time
13RFQ890755.las	Adjusted GPS Time
13RFQ905005.las	Adjusted GPS Time
13RFQ905020.las	Adjusted GPS Time
13RFQ905035.las	Adjusted GPS Time
13RFQ905050.las	Adjusted GPS Time
13RFQ905065.las	Adjusted GPS Time
13RFQ905080.las	Adjusted GPS Time
13RFQ905095.las	Adjusted GPS Time
13RFQ905110.las	Adjusted GPS Time
13RFQ905125.las	Adjusted GPS Time
13RFQ905140.las	Adjusted GPS Time
13RFQ905155.las	Adjusted GPS Time
13RFQ905170.las	Adjusted GPS Time
13RFQ905185.las	Adjusted GPS Time
13RFQ905200.las	Adjusted GPS Time
13RFQ905215.las	Adjusted GPS Time

DPH-3 Report on Time of Global Positioning System Data

File	GPS Time Type
13RFQ905230.las	Adjusted GPS Time
13RFQ905245.las	Adjusted GPS Time
13RFQ905260.las	Adjusted GPS Time
13RFQ905275.las	Adjusted GPS Time
13RFQ905290.las	Adjusted GPS Time
13RFQ905305.las	Adjusted GPS Time
13RFQ905320.las	Adjusted GPS Time
13RFQ905335.las	Adjusted GPS Time
13RFQ905350.las	Adjusted GPS Time
13RFQ905365.las	Adjusted GPS Time
13RFQ905380.las	Adjusted GPS Time
13RFQ905395.las	Adjusted GPS Time
13RFQ905410.las	Adjusted GPS Time
13RFQ905425.las	Adjusted GPS Time
13RFQ905440.las	Adjusted GPS Time
13RFQ905455.las	Adjusted GPS Time
13RFQ905470.las	Adjusted GPS Time
13RFQ905485.las	Adjusted GPS Time
13RFQ905500.las	Adjusted GPS Time
13RFQ905515.las	Adjusted GPS Time
13RFQ905530.las	Adjusted GPS Time
13RFQ905545.las	Adjusted GPS Time
13RFQ905560.las	Adjusted GPS Time
13RFQ905575.las	Adjusted GPS Time
13RFQ905590.las	Adjusted GPS Time
13RFQ905605.las	Adjusted GPS Time
13RFQ905620.las	Adjusted GPS Time
13RFQ905635.las	Adjusted GPS Time
13RFQ905650.las	Adjusted GPS Time
13RFQ905665.las	Adjusted GPS Time
13RFQ905680.las	Adjusted GPS Time
13RFQ905695.las	Adjusted GPS Time
13RFQ905710.las	Adjusted GPS Time
13RFQ905725.las	Adjusted GPS Time
13RFQ905740.las	Adjusted GPS Time
13RFQ905755.las	Adjusted GPS Time
13RFQ920005.las	Adjusted GPS Time
13RFQ920020.las	Adjusted GPS Time
13RFQ920035.las	Adjusted GPS Time
13RFQ920050.las	Adjusted GPS Time
13RFQ920065.las	Adjusted GPS Time
13RFQ920080.las	Adjusted GPS Time
13RFQ920095.las	Adjusted GPS Time
13RFQ920110.las	Adjusted GPS Time
13RFQ920125.las	Adjusted GPS Time
13RFQ920140.las	Adjusted GPS Time
13RFQ920155.las	Adjusted GPS Time
13RFQ920170.las	Adjusted GPS Time
13RFQ920185.las	Adjusted GPS Time

DPH-3 Report on Time of Global Positioning System Data

File	GPS Time Type
13RFQ920200.las	Adjusted GPS Time
13RFQ920215.las	Adjusted GPS Time
13RFQ920230.las	Adjusted GPS Time
13RFQ920245.las	Adjusted GPS Time
13RFQ920260.las	Adjusted GPS Time
13RFQ920275.las	Adjusted GPS Time
13RFQ920290.las	Adjusted GPS Time
13RFQ920305.las	Adjusted GPS Time
13RFQ920320.las	Adjusted GPS Time
13RFQ920335.las	Adjusted GPS Time
13RFQ920350.las	Adjusted GPS Time
13RFQ920365.las	Adjusted GPS Time
13RFQ920380.las	Adjusted GPS Time
13RFQ920395.las	Adjusted GPS Time
13RFQ920410.las	Adjusted GPS Time
13RFQ920425.las	Adjusted GPS Time
13RFQ920440.las	Adjusted GPS Time
13RFQ920455.las	Adjusted GPS Time
13RFQ920470.las	Adjusted GPS Time
13RFQ920485.las	Adjusted GPS Time
13RFQ920500.las	Adjusted GPS Time
13RFQ920515.las	Adjusted GPS Time
13RFQ920530.las	Adjusted GPS Time
13RFQ920545.las	Adjusted GPS Time
13RFQ920560.las	Adjusted GPS Time
13RFQ920575.las	Adjusted GPS Time
13RFQ920590.las	Adjusted GPS Time
13RFQ920605.las	Adjusted GPS Time
13RFQ920620.las	Adjusted GPS Time
13RFQ920635.las	Adjusted GPS Time
13RFQ920650.las	Adjusted GPS Time
13RFQ920665.las	Adjusted GPS Time
13RFQ920680.las	Adjusted GPS Time
13RFQ920695.las	Adjusted GPS Time
13RFQ920710.las	Adjusted GPS Time
13RFQ920725.las	Adjusted GPS Time
13RFQ920740.las	Adjusted GPS Time
13RFQ920755.las	Adjusted GPS Time
13RFQ935005.las	Adjusted GPS Time
13RFQ935020.las	Adjusted GPS Time
13RFQ935035.las	Adjusted GPS Time
13RFQ935050.las	Adjusted GPS Time
13RFQ935065.las	Adjusted GPS Time
13RFQ935080.las	Adjusted GPS Time
13RFQ935095.las	Adjusted GPS Time
13RFQ935110.las	Adjusted GPS Time
13RFQ935125.las	Adjusted GPS Time
13RFQ935140.las	Adjusted GPS Time
13RFQ935155.las	Adjusted GPS Time

DPH-3 Report on Time of Global Positioning System Data

File	GPS Time Type
13RFQ935170.las	Adjusted GPS Time
13RFQ935185.las	Adjusted GPS Time
13RFQ935200.las	Adjusted GPS Time
13RFQ935215.las	Adjusted GPS Time
13RFQ935230.las	Adjusted GPS Time
13RFQ935245.las	Adjusted GPS Time
13RFQ935260.las	Adjusted GPS Time
13RFQ935275.las	Adjusted GPS Time
13RFQ935290.las	Adjusted GPS Time
13RFQ935305.las	Adjusted GPS Time
13RFQ935320.las	Adjusted GPS Time
13RFQ935335.las	Adjusted GPS Time
13RFQ935350.las	Adjusted GPS Time
13RFQ935365.las	Adjusted GPS Time
13RFQ935380.las	Adjusted GPS Time
13RFQ935395.las	Adjusted GPS Time
13RFQ935410.las	Adjusted GPS Time
13RFQ935425.las	Adjusted GPS Time
13RFQ935440.las	Adjusted GPS Time
13RFQ935455.las	Adjusted GPS Time
13RFQ935470.las	Adjusted GPS Time
13RFQ935485.las	Adjusted GPS Time
13RFQ935500.las	Adjusted GPS Time
13RFQ935515.las	Adjusted GPS Time
13RFQ935530.las	Adjusted GPS Time
13RFQ935545.las	Adjusted GPS Time
13RFQ935560.las	Adjusted GPS Time
13RFQ935575.las	Adjusted GPS Time
13RFQ935590.las	Adjusted GPS Time
13RFQ935605.las	Adjusted GPS Time
13RFQ935620.las	Adjusted GPS Time
13RFQ935635.las	Adjusted GPS Time
13RFQ935650.las	Adjusted GPS Time
13RFQ935665.las	Adjusted GPS Time
13RFQ935680.las	Adjusted GPS Time
13RFQ935695.las	Adjusted GPS Time
13RFQ935710.las	Adjusted GPS Time
13RFQ935725.las	Adjusted GPS Time
13RFQ935740.las	Adjusted GPS Time
13RFQ935755.las	Adjusted GPS Time
13RFQ950005.las	Adjusted GPS Time
13RFQ950020.las	Adjusted GPS Time
13RFQ950035.las	Adjusted GPS Time
13RFQ950050.las	Adjusted GPS Time
13RFQ950065.las	Adjusted GPS Time
13RFQ950080.las	Adjusted GPS Time
13RFQ950095.las	Adjusted GPS Time
13RFQ950110.las	Adjusted GPS Time
13RFQ950125.las	Adjusted GPS Time

DPH-3 Report on Time of Global Positioning System Data

File	GPS Time Type
13RFQ950140.las	Adjusted GPS Time
13RFQ950155.las	Adjusted GPS Time
13RFQ950170.las	Adjusted GPS Time
13RFQ950185.las	Adjusted GPS Time
13RFQ950200.las	Adjusted GPS Time
13RFQ950215.las	Adjusted GPS Time
13RFQ950230.las	Adjusted GPS Time
13RFQ950245.las	Adjusted GPS Time
13RFQ950260.las	Adjusted GPS Time
13RFQ950275.las	Adjusted GPS Time
13RFQ950290.las	Adjusted GPS Time
13RFQ950305.las	Adjusted GPS Time
13RFQ950320.las	Adjusted GPS Time
13RFQ950335.las	Adjusted GPS Time
13RFQ950350.las	Adjusted GPS Time
13RFQ950365.las	Adjusted GPS Time
13RFQ950380.las	Adjusted GPS Time
13RFQ950395.las	Adjusted GPS Time
13RFQ950410.las	Adjusted GPS Time
13RFQ950425.las	Adjusted GPS Time
13RFQ950440.las	Adjusted GPS Time
13RFQ950455.las	Adjusted GPS Time
13RFQ950470.las	Adjusted GPS Time
13RFQ950485.las	Adjusted GPS Time
13RFQ950500.las	Adjusted GPS Time
13RFQ950515.las	Adjusted GPS Time
13RFQ950530.las	Adjusted GPS Time
13RFQ950545.las	Adjusted GPS Time
13RFQ950560.las	Adjusted GPS Time
13RFQ950575.las	Adjusted GPS Time
13RFQ950590.las	Adjusted GPS Time
13RFQ950605.las	Adjusted GPS Time
13RFQ950620.las	Adjusted GPS Time
13RFQ950635.las	Adjusted GPS Time
13RFQ950650.las	Adjusted GPS Time
13RFQ950665.las	Adjusted GPS Time
13RFQ950680.las	Adjusted GPS Time
13RFQ950695.las	Adjusted GPS Time
13RFQ950710.las	Adjusted GPS Time
13RFQ950725.las	Adjusted GPS Time
13RFQ950740.las	Adjusted GPS Time
13RFQ950755.las	Adjusted GPS Time
13RFQ965005.las	Adjusted GPS Time
13RFQ965020.las	Adjusted GPS Time
13RFQ965035.las	Adjusted GPS Time
13RFQ965050.las	Adjusted GPS Time
13RFQ965065.las	Adjusted GPS Time
13RFQ965080.las	Adjusted GPS Time
13RFQ965095.las	Adjusted GPS Time

DPH-3 Report on Time of Global Positioning System Data

File	GPS Time Type
13RFQ965110.las	Adjusted GPS Time
13RFQ965125.las	Adjusted GPS Time
13RFQ965140.las	Adjusted GPS Time
13RFQ965155.las	Adjusted GPS Time
13RFQ965170.las	Adjusted GPS Time
13RFQ965185.las	Adjusted GPS Time
13RFQ965200.las	Adjusted GPS Time
13RFQ965215.las	Adjusted GPS Time
13RFQ965230.las	Adjusted GPS Time
13RFQ965245.las	Adjusted GPS Time
13RFQ965260.las	Adjusted GPS Time
13RFQ965275.las	Adjusted GPS Time
13RFQ965290.las	Adjusted GPS Time
13RFQ965305.las	Adjusted GPS Time
13RFQ965320.las	Adjusted GPS Time
13RFQ965335.las	Adjusted GPS Time
13RFQ965350.las	Adjusted GPS Time
13RFQ965365.las	Adjusted GPS Time
13RFQ965380.las	Adjusted GPS Time
13RFQ965395.las	Adjusted GPS Time
13RFQ965410.las	Adjusted GPS Time
13RFQ965425.las	Adjusted GPS Time
13RFQ965440.las	Adjusted GPS Time
13RFQ965455.las	Adjusted GPS Time
13RFQ965470.las	Adjusted GPS Time
13RFQ965485.las	Adjusted GPS Time
13RFQ965500.las	Adjusted GPS Time
13RFQ965515.las	Adjusted GPS Time
13RFQ965530.las	Adjusted GPS Time
13RFQ965545.las	Adjusted GPS Time
13RFQ965560.las	Adjusted GPS Time
13RFQ965575.las	Adjusted GPS Time
13RFQ965590.las	Adjusted GPS Time
13RFQ965605.las	Adjusted GPS Time
13RFQ965620.las	Adjusted GPS Time
13RFQ965635.las	Adjusted GPS Time
13RFQ965650.las	Adjusted GPS Time
13RFQ965665.las	Adjusted GPS Time
13RFQ965680.las	Adjusted GPS Time
13RFQ965695.las	Adjusted GPS Time
13RFQ965710.las	Adjusted GPS Time
13RFQ965725.las	Adjusted GPS Time
13RFQ965740.las	Adjusted GPS Time
13RFQ965755.las	Adjusted GPS Time
13RFQ980005.las	Adjusted GPS Time
13RFQ980020.las	Adjusted GPS Time
13RFQ980035.las	Adjusted GPS Time
13RFQ980050.las	Adjusted GPS Time
13RFQ980065.las	Adjusted GPS Time

DPH-3 Report on Time of Global Positioning System Data

File	GPS Time Type
13RFQ980080.las	Adjusted GPS Time
13RFQ980095.las	Adjusted GPS Time
13RFQ980110.las	Adjusted GPS Time
13RFQ980125.las	Adjusted GPS Time
13RFQ980140.las	Adjusted GPS Time
13RFQ980155.las	Adjusted GPS Time
13RFQ980170.las	Adjusted GPS Time
13RFQ980185.las	Adjusted GPS Time
13RFQ980200.las	Adjusted GPS Time
13RFQ980215.las	Adjusted GPS Time
13RFQ980230.las	Adjusted GPS Time
13RFQ980245.las	Adjusted GPS Time
13RFQ980260.las	Adjusted GPS Time
13RFQ980275.las	Adjusted GPS Time
13RFQ980290.las	Adjusted GPS Time
13RFQ980305.las	Adjusted GPS Time
13RFQ980320.las	Adjusted GPS Time
13RFQ980335.las	Adjusted GPS Time
13RFQ980350.las	Adjusted GPS Time
13RFQ980365.las	Adjusted GPS Time
13RFQ980380.las	Adjusted GPS Time
13RFQ980395.las	Adjusted GPS Time
13RFQ980410.las	Adjusted GPS Time
13RFQ980425.las	Adjusted GPS Time
13RFQ980440.las	Adjusted GPS Time
13RFQ980455.las	Adjusted GPS Time
13RFQ980470.las	Adjusted GPS Time
13RFQ980485.las	Adjusted GPS Time
13RFQ980500.las	Adjusted GPS Time
13RFQ980515.las	Adjusted GPS Time
13RFQ980530.las	Adjusted GPS Time
13RFQ980545.las	Adjusted GPS Time
13RFQ980560.las	Adjusted GPS Time
13RFQ980575.las	Adjusted GPS Time
13RFQ980590.las	Adjusted GPS Time
13RFQ980605.las	Adjusted GPS Time
13RFQ980620.las	Adjusted GPS Time
13RFQ980635.las	Adjusted GPS Time
13RFQ980650.las	Adjusted GPS Time
13RFQ980665.las	Adjusted GPS Time
13RFQ980680.las	Adjusted GPS Time
13RFQ980695.las	Adjusted GPS Time
13RFQ980710.las	Adjusted GPS Time
13RFQ980725.las	Adjusted GPS Time
13RFQ980740.las	Adjusted GPS Time
13RFQ980755.las	Adjusted GPS Time
13RGP010480.las	Adjusted GPS Time
13RGP010495.las	Adjusted GPS Time
13RGP010510.las	Adjusted GPS Time

DPH-3 Report on Time of Global Positioning System Data

File	GPS Time Type
13RGP010525.las	Adjusted GPS Time
13RGP010540.las	Adjusted GPS Time
13RGP010555.las	Adjusted GPS Time
13RGP010570.las	Adjusted GPS Time
13RGP010585.las	Adjusted GPS Time
13RGP010600.las	Adjusted GPS Time
13RGP010615.las	Adjusted GPS Time
13RGP010630.las	Adjusted GPS Time
13RGP010645.las	Adjusted GPS Time
13RGP010660.las	Adjusted GPS Time
13RGP010675.las	Adjusted GPS Time
13RGP010690.las	Adjusted GPS Time
13RGP010705.las	Adjusted GPS Time
13RGP010720.las	Adjusted GPS Time
13RGP010735.las	Adjusted GPS Time
13RGP010750.las	Adjusted GPS Time
13RGP010765.las	Adjusted GPS Time
13RGP010780.las	Adjusted GPS Time
13RGP010795.las	Adjusted GPS Time
13RGP010810.las	Adjusted GPS Time
13RGP010825.las	Adjusted GPS Time
13RGP010840.las	Adjusted GPS Time
13RGP010855.las	Adjusted GPS Time
13RGP010870.las	Adjusted GPS Time
13RGP010885.las	Adjusted GPS Time
13RGP010900.las	Adjusted GPS Time
13RGP010915.las	Adjusted GPS Time
13RGP010930.las	Adjusted GPS Time
13RGP010945.las	Adjusted GPS Time
13RGP010960.las	Adjusted GPS Time
13RGP010975.las	Adjusted GPS Time
13RGP010990.las	Adjusted GPS Time
13RGP025480.las	Adjusted GPS Time
13RGP025495.las	Adjusted GPS Time
13RGP025510.las	Adjusted GPS Time
13RGP025525.las	Adjusted GPS Time
13RGP025540.las	Adjusted GPS Time
13RGP025555.las	Adjusted GPS Time
13RGP025570.las	Adjusted GPS Time
13RGP025585.las	Adjusted GPS Time
13RGP025600.las	Adjusted GPS Time
13RGP025615.las	Adjusted GPS Time
13RGP025630.las	Adjusted GPS Time
13RGP025645.las	Adjusted GPS Time
13RGP025660.las	Adjusted GPS Time
13RGP025675.las	Adjusted GPS Time
13RGP025690.las	Adjusted GPS Time
13RGP025705.las	Adjusted GPS Time
13RGP025720.las	Adjusted GPS Time

DPH-3 Report on Time of Global Positioning System Data

File	GPS Time Type
13RGP025735.las	Adjusted GPS Time
13RGP025750.las	Adjusted GPS Time
13RGP025765.las	Adjusted GPS Time
13RGP025780.las	Adjusted GPS Time
13RGP025795.las	Adjusted GPS Time
13RGP025810.las	Adjusted GPS Time
13RGP025825.las	Adjusted GPS Time
13RGP025840.las	Adjusted GPS Time
13RGP025855.las	Adjusted GPS Time
13RGP025870.las	Adjusted GPS Time
13RGP025885.las	Adjusted GPS Time
13RGP025900.las	Adjusted GPS Time
13RGP025915.las	Adjusted GPS Time
13RGP025930.las	Adjusted GPS Time
13RGP025945.las	Adjusted GPS Time
13RGP025960.las	Adjusted GPS Time
13RGP025975.las	Adjusted GPS Time
13RGP025990.las	Adjusted GPS Time
13RGP040480.las	Adjusted GPS Time
13RGP040495.las	Adjusted GPS Time
13RGP040510.las	Adjusted GPS Time
13RGP040525.las	Adjusted GPS Time
13RGP040540.las	Adjusted GPS Time
13RGP040555.las	Adjusted GPS Time
13RGP040570.las	Adjusted GPS Time
13RGP040585.las	Adjusted GPS Time
13RGP040600.las	Adjusted GPS Time
13RGP040615.las	Adjusted GPS Time
13RGP040630.las	Adjusted GPS Time
13RGP040645.las	Adjusted GPS Time
13RGP040660.las	Adjusted GPS Time
13RGP040675.las	Adjusted GPS Time
13RGP040690.las	Adjusted GPS Time
13RGP040705.las	Adjusted GPS Time
13RGP040720.las	Adjusted GPS Time
13RGP040735.las	Adjusted GPS Time
13RGP040750.las	Adjusted GPS Time
13RGP040765.las	Adjusted GPS Time
13RGP040780.las	Adjusted GPS Time
13RGP040795.las	Adjusted GPS Time
13RGP040810.las	Adjusted GPS Time
13RGP040825.las	Adjusted GPS Time
13RGP040840.las	Adjusted GPS Time
13RGP040855.las	Adjusted GPS Time
13RGP040870.las	Adjusted GPS Time
13RGP040885.las	Adjusted GPS Time
13RGP040900.las	Adjusted GPS Time
13RGP040915.las	Adjusted GPS Time
13RGP040930.las	Adjusted GPS Time

DPH-3 Report on Time of Global Positioning System Data

File	GPS Time Type
13RGP040945.las	Adjusted GPS Time
13RGP040960.las	Adjusted GPS Time
13RGP040975.las	Adjusted GPS Time
13RGP040990.las	Adjusted GPS Time
13RGP055480.las	Adjusted GPS Time
13RGP055495.las	Adjusted GPS Time
13RGP055510.las	Adjusted GPS Time
13RGP055525.las	Adjusted GPS Time
13RGP055540.las	Adjusted GPS Time
13RGP055555.las	Adjusted GPS Time
13RGP055570.las	Adjusted GPS Time
13RGP055585.las	Adjusted GPS Time
13RGP055600.las	Adjusted GPS Time
13RGP055615.las	Adjusted GPS Time
13RGP055630.las	Adjusted GPS Time
13RGP055645.las	Adjusted GPS Time
13RGP055660.las	Adjusted GPS Time
13RGP055675.las	Adjusted GPS Time
13RGP055690.las	Adjusted GPS Time
13RGP055705.las	Adjusted GPS Time
13RGP055720.las	Adjusted GPS Time
13RGP055735.las	Adjusted GPS Time
13RGP055750.las	Adjusted GPS Time
13RGP055765.las	Adjusted GPS Time
13RGP055780.las	Adjusted GPS Time
13RGP055795.las	Adjusted GPS Time
13RGP055810.las	Adjusted GPS Time
13RGP055825.las	Adjusted GPS Time
13RGP055840.las	Adjusted GPS Time
13RGP055855.las	Adjusted GPS Time
13RGP055870.las	Adjusted GPS Time
13RGP055885.las	Adjusted GPS Time
13RGP055900.las	Adjusted GPS Time
13RGP055915.las	Adjusted GPS Time
13RGP055930.las	Adjusted GPS Time
13RGP055945.las	Adjusted GPS Time
13RGP055960.las	Adjusted GPS Time
13RGP055975.las	Adjusted GPS Time
13RGP055990.las	Adjusted GPS Time
13RGP070480.las	Adjusted GPS Time
13RGP070495.las	Adjusted GPS Time
13RGP070510.las	Adjusted GPS Time
13RGP070525.las	Adjusted GPS Time
13RGP070540.las	Adjusted GPS Time
13RGP070555.las	Adjusted GPS Time
13RGP070570.las	Adjusted GPS Time
13RGP070585.las	Adjusted GPS Time
13RGP070600.las	Adjusted GPS Time
13RGP070615.las	Adjusted GPS Time

DPH-3 Report on Time of Global Positioning System Data

File	GPS Time Type
13RGP070630.las	Adjusted GPS Time
13RGP070645.las	Adjusted GPS Time
13RGP070660.las	Adjusted GPS Time
13RGP070675.las	Adjusted GPS Time
13RGP070690.las	Adjusted GPS Time
13RGP070705.las	Adjusted GPS Time
13RGP070720.las	Adjusted GPS Time
13RGP070735.las	Adjusted GPS Time
13RGP070750.las	Adjusted GPS Time
13RGP070765.las	Adjusted GPS Time
13RGP070780.las	Adjusted GPS Time
13RGP070795.las	Adjusted GPS Time
13RGP070810.las	Adjusted GPS Time
13RGP070825.las	Adjusted GPS Time
13RGP070840.las	Adjusted GPS Time
13RGP070855.las	Adjusted GPS Time
13RGP070870.las	Adjusted GPS Time
13RGP070885.las	Adjusted GPS Time
13RGP070900.las	Adjusted GPS Time
13RGP070915.las	Adjusted GPS Time
13RGP070930.las	Adjusted GPS Time
13RGP070945.las	Adjusted GPS Time
13RGP070960.las	Adjusted GPS Time
13RGP070975.las	Adjusted GPS Time
13RGP070990.las	Adjusted GPS Time
13RGP085480.las	Adjusted GPS Time
13RGP085495.las	Adjusted GPS Time
13RGP085510.las	Adjusted GPS Time
13RGP085525.las	Adjusted GPS Time
13RGP085540.las	Adjusted GPS Time
13RGP085555.las	Adjusted GPS Time
13RGP085570.las	Adjusted GPS Time
13RGP085585.las	Adjusted GPS Time
13RGP085600.las	Adjusted GPS Time
13RGP085615.las	Adjusted GPS Time
13RGP085630.las	Adjusted GPS Time
13RGP085645.las	Adjusted GPS Time
13RGP085660.las	Adjusted GPS Time
13RGP085675.las	Adjusted GPS Time
13RGP085690.las	Adjusted GPS Time
13RGP085705.las	Adjusted GPS Time
13RGP085720.las	Adjusted GPS Time
13RGP085735.las	Adjusted GPS Time
13RGP085750.las	Adjusted GPS Time
13RGP085765.las	Adjusted GPS Time
13RGP085780.las	Adjusted GPS Time
13RGP085795.las	Adjusted GPS Time
13RGP085810.las	Adjusted GPS Time
13RGP085825.las	Adjusted GPS Time

DPH-3 Report on Time of Global Positioning System Data

File	GPS Time Type
13RGP085840.las	Adjusted GPS Time
13RGP085855.las	Adjusted GPS Time
13RGP085870.las	Adjusted GPS Time
13RGP085885.las	Adjusted GPS Time
13RGP085900.las	Adjusted GPS Time
13RGP085915.las	Adjusted GPS Time
13RGP085930.las	Adjusted GPS Time
13RGP085945.las	Adjusted GPS Time
13RGP085960.las	Adjusted GPS Time
13RGP085975.las	Adjusted GPS Time
13RGP085990.las	Adjusted GPS Time
13RGP100480.las	Adjusted GPS Time
13RGP100495.las	Adjusted GPS Time
13RGP100510.las	Adjusted GPS Time
13RGP100525.las	Adjusted GPS Time
13RGP100540.las	Adjusted GPS Time
13RGP100555.las	Adjusted GPS Time
13RGP100570.las	Adjusted GPS Time
13RGP100585.las	Adjusted GPS Time
13RGP100600.las	Adjusted GPS Time
13RGP100615.las	Adjusted GPS Time
13RGP100630.las	Adjusted GPS Time
13RGP100645.las	Adjusted GPS Time
13RGP100660.las	Adjusted GPS Time
13RGP100675.las	Adjusted GPS Time
13RGP100690.las	Adjusted GPS Time
13RGP100705.las	Adjusted GPS Time
13RGP100720.las	Adjusted GPS Time
13RGP100735.las	Adjusted GPS Time
13RGP100750.las	Adjusted GPS Time
13RGP100765.las	Adjusted GPS Time
13RGP100780.las	Adjusted GPS Time
13RGP100795.las	Adjusted GPS Time
13RGP100810.las	Adjusted GPS Time
13RGP100825.las	Adjusted GPS Time
13RGP100840.las	Adjusted GPS Time
13RGP100855.las	Adjusted GPS Time
13RGP100870.las	Adjusted GPS Time
13RGP100885.las	Adjusted GPS Time
13RGP100900.las	Adjusted GPS Time
13RGP100915.las	Adjusted GPS Time
13RGP100930.las	Adjusted GPS Time
13RGP100945.las	Adjusted GPS Time
13RGP100960.las	Adjusted GPS Time
13RGP100975.las	Adjusted GPS Time
13RGP100990.las	Adjusted GPS Time
13RGP115480.las	Adjusted GPS Time
13RGP115495.las	Adjusted GPS Time
13RGP115510.las	Adjusted GPS Time

DPH-3 Report on Time of Global Positioning System Data

File	GPS Time Type
13RGP115525.las	Adjusted GPS Time
13RGP115540.las	Adjusted GPS Time
13RGP115555.las	Adjusted GPS Time
13RGP115570.las	Adjusted GPS Time
13RGP115585.las	Adjusted GPS Time
13RGP115600.las	Adjusted GPS Time
13RGP115615.las	Adjusted GPS Time
13RGP115630.las	Adjusted GPS Time
13RGP115645.las	Adjusted GPS Time
13RGP115660.las	Adjusted GPS Time
13RGP115675.las	Adjusted GPS Time
13RGP115690.las	Adjusted GPS Time
13RGP115705.las	Adjusted GPS Time
13RGP115720.las	Adjusted GPS Time
13RGP115735.las	Adjusted GPS Time
13RGP115750.las	Adjusted GPS Time
13RGP115765.las	Adjusted GPS Time
13RGP115780.las	Adjusted GPS Time
13RGP115795.las	Adjusted GPS Time
13RGP115810.las	Adjusted GPS Time
13RGP115825.las	Adjusted GPS Time
13RGP115840.las	Adjusted GPS Time
13RGP115855.las	Adjusted GPS Time
13RGP115870.las	Adjusted GPS Time
13RGP115885.las	Adjusted GPS Time
13RGP115900.las	Adjusted GPS Time
13RGP115915.las	Adjusted GPS Time
13RGP115930.las	Adjusted GPS Time
13RGP115945.las	Adjusted GPS Time
13RGP115960.las	Adjusted GPS Time
13RGP115975.las	Adjusted GPS Time
13RGP115990.las	Adjusted GPS Time
13RGP130480.las	Adjusted GPS Time
13RGP130495.las	Adjusted GPS Time
13RGP130510.las	Adjusted GPS Time
13RGP130525.las	Adjusted GPS Time
13RGP130540.las	Adjusted GPS Time
13RGP130555.las	Adjusted GPS Time
13RGP130570.las	Adjusted GPS Time
13RGP130585.las	Adjusted GPS Time
13RGP130600.las	Adjusted GPS Time
13RGP130615.las	Adjusted GPS Time
13RGP130630.las	Adjusted GPS Time
13RGP130645.las	Adjusted GPS Time
13RGP130660.las	Adjusted GPS Time
13RGP130675.las	Adjusted GPS Time
13RGP130690.las	Adjusted GPS Time
13RGP130705.las	Adjusted GPS Time
13RGP130720.las	Adjusted GPS Time

DPH-3 Report on Time of Global Positioning System Data

File	GPS Time Type
13RGP130735.las	Adjusted GPS Time
13RGP130750.las	Adjusted GPS Time
13RGP130765.las	Adjusted GPS Time
13RGP130780.las	Adjusted GPS Time
13RGP130795.las	Adjusted GPS Time
13RGP130810.las	Adjusted GPS Time
13RGP130825.las	Adjusted GPS Time
13RGP130840.las	Adjusted GPS Time
13RGP130855.las	Adjusted GPS Time
13RGP130870.las	Adjusted GPS Time
13RGP130885.las	Adjusted GPS Time
13RGP130900.las	Adjusted GPS Time
13RGP130915.las	Adjusted GPS Time
13RGP130930.las	Adjusted GPS Time
13RGP130945.las	Adjusted GPS Time
13RGP130960.las	Adjusted GPS Time
13RGP130975.las	Adjusted GPS Time
13RGP130990.las	Adjusted GPS Time
13RGP145480.las	Adjusted GPS Time
13RGP145495.las	Adjusted GPS Time
13RGP145510.las	Adjusted GPS Time
13RGP145525.las	Adjusted GPS Time
13RGP145540.las	Adjusted GPS Time
13RGP145555.las	Adjusted GPS Time
13RGP145570.las	Adjusted GPS Time
13RGP145585.las	Adjusted GPS Time
13RGP145600.las	Adjusted GPS Time
13RGP145615.las	Adjusted GPS Time
13RGP145630.las	Adjusted GPS Time
13RGP145645.las	Adjusted GPS Time
13RGP145660.las	Adjusted GPS Time
13RGP145675.las	Adjusted GPS Time
13RGP145690.las	Adjusted GPS Time
13RGP145705.las	Adjusted GPS Time
13RGP145720.las	Adjusted GPS Time
13RGP145735.las	Adjusted GPS Time
13RGP145750.las	Adjusted GPS Time
13RGP145765.las	Adjusted GPS Time
13RGP145780.las	Adjusted GPS Time
13RGP145795.las	Adjusted GPS Time
13RGP145810.las	Adjusted GPS Time
13RGP145825.las	Adjusted GPS Time
13RGP145840.las	Adjusted GPS Time
13RGP145855.las	Adjusted GPS Time
13RGP145870.las	Adjusted GPS Time
13RGP145885.las	Adjusted GPS Time
13RGP145900.las	Adjusted GPS Time
13RGP145915.las	Adjusted GPS Time
13RGP145930.las	Adjusted GPS Time

DPH-3 Report on Time of Global Positioning System Data

File	GPS Time Type
13RGP145945.las	Adjusted GPS Time
13RGP145960.las	Adjusted GPS Time
13RGP145975.las	Adjusted GPS Time
13RGP145990.las	Adjusted GPS Time
13RGP160480.las	Adjusted GPS Time
13RGP160495.las	Adjusted GPS Time
13RGP160510.las	Adjusted GPS Time
13RGP160525.las	Adjusted GPS Time
13RGP160540.las	Adjusted GPS Time
13RGP160555.las	Adjusted GPS Time
13RGP160570.las	Adjusted GPS Time
13RGP160585.las	Adjusted GPS Time
13RGP160600.las	Adjusted GPS Time
13RGP160615.las	Adjusted GPS Time
13RGP160630.las	Adjusted GPS Time
13RGP160645.las	Adjusted GPS Time
13RGP160660.las	Adjusted GPS Time
13RGP160675.las	Adjusted GPS Time
13RGP160690.las	Adjusted GPS Time
13RGP160705.las	Adjusted GPS Time
13RGP160720.las	Adjusted GPS Time
13RGP160735.las	Adjusted GPS Time
13RGP160750.las	Adjusted GPS Time
13RGP160765.las	Adjusted GPS Time
13RGP160780.las	Adjusted GPS Time
13RGP160795.las	Adjusted GPS Time
13RGP160810.las	Adjusted GPS Time
13RGP160825.las	Adjusted GPS Time
13RGP160840.las	Adjusted GPS Time
13RGP160855.las	Adjusted GPS Time
13RGP160870.las	Adjusted GPS Time
13RGP160885.las	Adjusted GPS Time
13RGP160900.las	Adjusted GPS Time
13RGP160915.las	Adjusted GPS Time
13RGP160930.las	Adjusted GPS Time
13RGP160945.las	Adjusted GPS Time
13RGP160960.las	Adjusted GPS Time
13RGP160975.las	Adjusted GPS Time
13RGP160990.las	Adjusted GPS Time
13RGP175480.las	Adjusted GPS Time
13RGP175495.las	Adjusted GPS Time
13RGP175510.las	Adjusted GPS Time
13RGP175525.las	Adjusted GPS Time
13RGP175540.las	Adjusted GPS Time
13RGP175555.las	Adjusted GPS Time
13RGP175570.las	Adjusted GPS Time
13RGP175585.las	Adjusted GPS Time
13RGP175600.las	Adjusted GPS Time
13RGP175615.las	Adjusted GPS Time

DPH-3 Report on Time of Global Positioning System Data

File	GPS Time Type
13RGP175630.las	Adjusted GPS Time
13RGP175645.las	Adjusted GPS Time
13RGP175660.las	Adjusted GPS Time
13RGP175675.las	Adjusted GPS Time
13RGP175690.las	Adjusted GPS Time
13RGP175705.las	Adjusted GPS Time
13RGP175720.las	Adjusted GPS Time
13RGP175735.las	Adjusted GPS Time
13RGP175750.las	Adjusted GPS Time
13RGP175765.las	Adjusted GPS Time
13RGP175780.las	Adjusted GPS Time
13RGP175795.las	Adjusted GPS Time
13RGP175810.las	Adjusted GPS Time
13RGP175825.las	Adjusted GPS Time
13RGP175840.las	Adjusted GPS Time
13RGP175855.las	Adjusted GPS Time
13RGP175870.las	Adjusted GPS Time
13RGP175885.las	Adjusted GPS Time
13RGP175900.las	Adjusted GPS Time
13RGP175915.las	Adjusted GPS Time
13RGP175930.las	Adjusted GPS Time
13RGP175945.las	Adjusted GPS Time
13RGP175960.las	Adjusted GPS Time
13RGP175975.las	Adjusted GPS Time
13RGP175990.las	Adjusted GPS Time
13RGP190480.las	Adjusted GPS Time
13RGP190495.las	Adjusted GPS Time
13RGP190510.las	Adjusted GPS Time
13RGP190525.las	Adjusted GPS Time
13RGP190540.las	Adjusted GPS Time
13RGP190555.las	Adjusted GPS Time
13RGP190570.las	Adjusted GPS Time
13RGP190585.las	Adjusted GPS Time
13RGP190600.las	Adjusted GPS Time
13RGP190615.las	Adjusted GPS Time
13RGP190630.las	Adjusted GPS Time
13RGP190645.las	Adjusted GPS Time
13RGP190660.las	Adjusted GPS Time
13RGP190675.las	Adjusted GPS Time
13RGP190690.las	Adjusted GPS Time
13RGP190705.las	Adjusted GPS Time
13RGP190720.las	Adjusted GPS Time
13RGP190735.las	Adjusted GPS Time
13RGP190750.las	Adjusted GPS Time
13RGP190765.las	Adjusted GPS Time
13RGP190780.las	Adjusted GPS Time
13RGP190795.las	Adjusted GPS Time
13RGP190810.las	Adjusted GPS Time
13RGP190825.las	Adjusted GPS Time

DPH-3 Report on Time of Global Positioning System Data

File	GPS Time Type
13RGP190840.las	Adjusted GPS Time
13RGP190855.las	Adjusted GPS Time
13RGP190870.las	Adjusted GPS Time
13RGP190885.las	Adjusted GPS Time
13RGP190900.las	Adjusted GPS Time
13RGP190915.las	Adjusted GPS Time
13RGP190930.las	Adjusted GPS Time
13RGP190945.las	Adjusted GPS Time
13RGP190960.las	Adjusted GPS Time
13RGP190975.las	Adjusted GPS Time
13RGP190990.las	Adjusted GPS Time
13RGP205480.las	Adjusted GPS Time
13RGP205495.las	Adjusted GPS Time
13RGP205510.las	Adjusted GPS Time
13RGP205525.las	Adjusted GPS Time
13RGP205540.las	Adjusted GPS Time
13RGP205555.las	Adjusted GPS Time
13RGP205570.las	Adjusted GPS Time
13RGP205585.las	Adjusted GPS Time
13RGP205600.las	Adjusted GPS Time
13RGP205615.las	Adjusted GPS Time
13RGP205630.las	Adjusted GPS Time
13RGP205645.las	Adjusted GPS Time
13RGP205660.las	Adjusted GPS Time
13RGP205675.las	Adjusted GPS Time
13RGP205690.las	Adjusted GPS Time
13RGP205705.las	Adjusted GPS Time
13RGP205720.las	Adjusted GPS Time
13RGP205735.las	Adjusted GPS Time
13RGP205750.las	Adjusted GPS Time
13RGP205765.las	Adjusted GPS Time
13RGP205780.las	Adjusted GPS Time
13RGP205795.las	Adjusted GPS Time
13RGP205810.las	Adjusted GPS Time
13RGP205825.las	Adjusted GPS Time
13RGP205840.las	Adjusted GPS Time
13RGP205855.las	Adjusted GPS Time
13RGP205870.las	Adjusted GPS Time
13RGP205885.las	Adjusted GPS Time
13RGP205900.las	Adjusted GPS Time
13RGP205915.las	Adjusted GPS Time
13RGP205930.las	Adjusted GPS Time
13RGP205945.las	Adjusted GPS Time
13RGP205960.las	Adjusted GPS Time
13RGP205975.las	Adjusted GPS Time
13RGP205990.las	Adjusted GPS Time
13RGP220480.las	Adjusted GPS Time
13RGP220495.las	Adjusted GPS Time
13RGP220510.las	Adjusted GPS Time

DPH-3 Report on Time of Global Positioning System Data

File	GPS Time Type
13RGP220525.las	Adjusted GPS Time
13RGP220540.las	Adjusted GPS Time
13RGP220555.las	Adjusted GPS Time
13RGP220570.las	Adjusted GPS Time
13RGP220585.las	Adjusted GPS Time
13RGP220600.las	Adjusted GPS Time
13RGP220615.las	Adjusted GPS Time
13RGP220630.las	Adjusted GPS Time
13RGP220645.las	Adjusted GPS Time
13RGP220660.las	Adjusted GPS Time
13RGP220675.las	Adjusted GPS Time
13RGP220690.las	Adjusted GPS Time
13RGP220705.las	Adjusted GPS Time
13RGP220720.las	Adjusted GPS Time
13RGP220735.las	Adjusted GPS Time
13RGP220750.las	Adjusted GPS Time
13RGP220765.las	Adjusted GPS Time
13RGP220780.las	Adjusted GPS Time
13RGP220795.las	Adjusted GPS Time
13RGP220810.las	Adjusted GPS Time
13RGP220825.las	Adjusted GPS Time
13RGP220840.las	Adjusted GPS Time
13RGP220855.las	Adjusted GPS Time
13RGP220870.las	Adjusted GPS Time
13RGP220885.las	Adjusted GPS Time
13RGP220900.las	Adjusted GPS Time
13RGP220915.las	Adjusted GPS Time
13RGP220930.las	Adjusted GPS Time
13RGP220945.las	Adjusted GPS Time
13RGP220960.las	Adjusted GPS Time
13RGP220975.las	Adjusted GPS Time
13RGP220990.las	Adjusted GPS Time
13RGP235480.las	Adjusted GPS Time
13RGP235495.las	Adjusted GPS Time
13RGP235510.las	Adjusted GPS Time
13RGP235525.las	Adjusted GPS Time
13RGP235540.las	Adjusted GPS Time
13RGP235555.las	Adjusted GPS Time
13RGP235570.las	Adjusted GPS Time
13RGP235585.las	Adjusted GPS Time
13RGP235600.las	Adjusted GPS Time
13RGP235615.las	Adjusted GPS Time
13RGP235630.las	Adjusted GPS Time
13RGP235645.las	Adjusted GPS Time
13RGP235660.las	Adjusted GPS Time
13RGP235675.las	Adjusted GPS Time
13RGP235690.las	Adjusted GPS Time
13RGP235705.las	Adjusted GPS Time
13RGP235720.las	Adjusted GPS Time

DPH-3 Report on Time of Global Positioning System Data

File	GPS Time Type
13RGP235735.las	Adjusted GPS Time
13RGP235750.las	Adjusted GPS Time
13RGP235765.las	Adjusted GPS Time
13RGP235780.las	Adjusted GPS Time
13RGP235795.las	Adjusted GPS Time
13RGP235810.las	Adjusted GPS Time
13RGP235825.las	Adjusted GPS Time
13RGP235840.las	Adjusted GPS Time
13RGP235855.las	Adjusted GPS Time
13RGP235870.las	Adjusted GPS Time
13RGP235885.las	Adjusted GPS Time
13RGP235900.las	Adjusted GPS Time
13RGP235915.las	Adjusted GPS Time
13RGP235930.las	Adjusted GPS Time
13RGP235945.las	Adjusted GPS Time
13RGP235960.las	Adjusted GPS Time
13RGP235975.las	Adjusted GPS Time
13RGP235990.las	Adjusted GPS Time
13RGP250480.las	Adjusted GPS Time
13RGP250495.las	Adjusted GPS Time
13RGP250510.las	Adjusted GPS Time
13RGP250525.las	Adjusted GPS Time
13RGP250540.las	Adjusted GPS Time
13RGP250555.las	Adjusted GPS Time
13RGP250570.las	Adjusted GPS Time
13RGP250585.las	Adjusted GPS Time
13RGP250600.las	Adjusted GPS Time
13RGP250615.las	Adjusted GPS Time
13RGP250630.las	Adjusted GPS Time
13RGP250645.las	Adjusted GPS Time
13RGP250660.las	Adjusted GPS Time
13RGP250675.las	Adjusted GPS Time
13RGP250690.las	Adjusted GPS Time
13RGP250705.las	Adjusted GPS Time
13RGP250720.las	Adjusted GPS Time
13RGP250735.las	Adjusted GPS Time
13RGP250750.las	Adjusted GPS Time
13RGP250765.las	Adjusted GPS Time
13RGP250780.las	Adjusted GPS Time
13RGP250795.las	Adjusted GPS Time
13RGP250810.las	Adjusted GPS Time
13RGP250825.las	Adjusted GPS Time
13RGP250840.las	Adjusted GPS Time
13RGP250855.las	Adjusted GPS Time
13RGP250870.las	Adjusted GPS Time
13RGP250885.las	Adjusted GPS Time
13RGP250900.las	Adjusted GPS Time
13RGP250915.las	Adjusted GPS Time
13RGP250930.las	Adjusted GPS Time

DPH-3 Report on Time of Global Positioning System Data

File	GPS Time Type
13RGP250945.las	Adjusted GPS Time
13RGP250960.las	Adjusted GPS Time
13RGP250975.las	Adjusted GPS Time
13RGP250990.las	Adjusted GPS Time
13RGP265480.las	Adjusted GPS Time
13RGP265495.las	Adjusted GPS Time
13RGP265510.las	Adjusted GPS Time
13RGP265525.las	Adjusted GPS Time
13RGP265540.las	Adjusted GPS Time
13RGP265555.las	Adjusted GPS Time
13RGP265570.las	Adjusted GPS Time
13RGP265585.las	Adjusted GPS Time
13RGP265600.las	Adjusted GPS Time
13RGP265615.las	Adjusted GPS Time
13RGP265630.las	Adjusted GPS Time
13RGP265645.las	Adjusted GPS Time
13RGP265660.las	Adjusted GPS Time
13RGP265675.las	Adjusted GPS Time
13RGP265690.las	Adjusted GPS Time
13RGP265705.las	Adjusted GPS Time
13RGP265720.las	Adjusted GPS Time
13RGP265735.las	Adjusted GPS Time
13RGP265750.las	Adjusted GPS Time
13RGP265765.las	Adjusted GPS Time
13RGP265780.las	Adjusted GPS Time
13RGP265795.las	Adjusted GPS Time
13RGP265810.las	Adjusted GPS Time
13RGP265825.las	Adjusted GPS Time
13RGP265840.las	Adjusted GPS Time
13RGP265855.las	Adjusted GPS Time
13RGP265870.las	Adjusted GPS Time
13RGP265885.las	Adjusted GPS Time
13RGP265900.las	Adjusted GPS Time
13RGP265915.las	Adjusted GPS Time
13RGP265930.las	Adjusted GPS Time
13RGP265945.las	Adjusted GPS Time
13RGP265960.las	Adjusted GPS Time
13RGP265975.las	Adjusted GPS Time
13RGP265990.las	Adjusted GPS Time
13RGP280480.las	Adjusted GPS Time
13RGP280495.las	Adjusted GPS Time
13RGP280510.las	Adjusted GPS Time
13RGP280525.las	Adjusted GPS Time
13RGP280540.las	Adjusted GPS Time
13RGP280555.las	Adjusted GPS Time
13RGP280570.las	Adjusted GPS Time
13RGP280585.las	Adjusted GPS Time
13RGP280600.las	Adjusted GPS Time
13RGP280615.las	Adjusted GPS Time

DPH-3 Report on Time of Global Positioning System Data

File	GPS Time Type
13RGP280630.las	Adjusted GPS Time
13RGP280645.las	Adjusted GPS Time
13RGP280660.las	Adjusted GPS Time
13RGP280675.las	Adjusted GPS Time
13RGP280690.las	Adjusted GPS Time
13RGP280705.las	Adjusted GPS Time
13RGP280720.las	Adjusted GPS Time
13RGP280735.las	Adjusted GPS Time
13RGP280750.las	Adjusted GPS Time
13RGP280765.las	Adjusted GPS Time
13RGP280780.las	Adjusted GPS Time
13RGP280795.las	Adjusted GPS Time
13RGP280810.las	Adjusted GPS Time
13RGP280825.las	Adjusted GPS Time
13RGP280840.las	Adjusted GPS Time
13RGP280855.las	Adjusted GPS Time
13RGP280870.las	Adjusted GPS Time
13RGP280885.las	Adjusted GPS Time
13RGP280900.las	Adjusted GPS Time
13RGP280915.las	Adjusted GPS Time
13RGP280930.las	Adjusted GPS Time
13RGP280945.las	Adjusted GPS Time
13RGP280960.las	Adjusted GPS Time
13RGP280975.las	Adjusted GPS Time
13RGP280990.las	Adjusted GPS Time
13RGP295480.las	Adjusted GPS Time
13RGP295495.las	Adjusted GPS Time
13RGP295510.las	Adjusted GPS Time
13RGP295525.las	Adjusted GPS Time
13RGP295540.las	Adjusted GPS Time
13RGP295555.las	Adjusted GPS Time
13RGP295570.las	Adjusted GPS Time
13RGP295585.las	Adjusted GPS Time
13RGP295600.las	Adjusted GPS Time
13RGP295615.las	Adjusted GPS Time
13RGP295630.las	Adjusted GPS Time
13RGP295645.las	Adjusted GPS Time
13RGP295660.las	Adjusted GPS Time
13RGP295675.las	Adjusted GPS Time
13RGP295690.las	Adjusted GPS Time
13RGP295705.las	Adjusted GPS Time
13RGP295720.las	Adjusted GPS Time
13RGP295735.las	Adjusted GPS Time
13RGP295750.las	Adjusted GPS Time
13RGP295765.las	Adjusted GPS Time
13RGP295780.las	Adjusted GPS Time
13RGP295795.las	Adjusted GPS Time
13RGP295810.las	Adjusted GPS Time
13RGP295825.las	Adjusted GPS Time

DPH-3 Report on Time of Global Positioning System Data

File	GPS Time Type
13RGP295840.las	Adjusted GPS Time
13RGP295855.las	Adjusted GPS Time
13RGP295870.las	Adjusted GPS Time
13RGP295885.las	Adjusted GPS Time
13RGP295900.las	Adjusted GPS Time
13RGP295915.las	Adjusted GPS Time
13RGP295930.las	Adjusted GPS Time
13RGP295945.las	Adjusted GPS Time
13RGP295960.las	Adjusted GPS Time
13RGP295975.las	Adjusted GPS Time
13RGP295990.las	Adjusted GPS Time
13RGP310480.las	Adjusted GPS Time
13RGP310495.las	Adjusted GPS Time
13RGP310510.las	Adjusted GPS Time
13RGP310525.las	Adjusted GPS Time
13RGP310540.las	Adjusted GPS Time
13RGP310555.las	Adjusted GPS Time
13RGP310570.las	Adjusted GPS Time
13RGP310585.las	Adjusted GPS Time
13RGP310600.las	Adjusted GPS Time
13RGP310615.las	Adjusted GPS Time
13RGP310630.las	Adjusted GPS Time
13RGP310645.las	Adjusted GPS Time
13RGP310660.las	Adjusted GPS Time
13RGP310675.las	Adjusted GPS Time
13RGP310690.las	Adjusted GPS Time
13RGP310705.las	Adjusted GPS Time
13RGP310720.las	Adjusted GPS Time
13RGP310735.las	Adjusted GPS Time
13RGP310750.las	Adjusted GPS Time
13RGP310765.las	Adjusted GPS Time
13RGP310780.las	Adjusted GPS Time
13RGP310795.las	Adjusted GPS Time
13RGP310810.las	Adjusted GPS Time
13RGP310825.las	Adjusted GPS Time
13RGP310840.las	Adjusted GPS Time
13RGP310855.las	Adjusted GPS Time
13RGP310870.las	Adjusted GPS Time
13RGP310885.las	Adjusted GPS Time
13RGP310900.las	Adjusted GPS Time
13RGP310915.las	Adjusted GPS Time
13RGP310930.las	Adjusted GPS Time
13RGP310945.las	Adjusted GPS Time
13RGP310960.las	Adjusted GPS Time
13RGP310975.las	Adjusted GPS Time
13RGP310990.las	Adjusted GPS Time
13RGP325480.las	Adjusted GPS Time
13RGP325495.las	Adjusted GPS Time
13RGP325510.las	Adjusted GPS Time

DPH-3 Report on Time of Global Positioning System Data

File	GPS Time Type
13RGP325525.las	Adjusted GPS Time
13RGP325540.las	Adjusted GPS Time
13RGP325555.las	Adjusted GPS Time
13RGP325570.las	Adjusted GPS Time
13RGP325585.las	Adjusted GPS Time
13RGP325600.las	Adjusted GPS Time
13RGP325615.las	Adjusted GPS Time
13RGP325630.las	Adjusted GPS Time
13RGP325645.las	Adjusted GPS Time
13RGP325660.las	Adjusted GPS Time
13RGP325675.las	Adjusted GPS Time
13RGP325690.las	Adjusted GPS Time
13RGP325705.las	Adjusted GPS Time
13RGP325720.las	Adjusted GPS Time
13RGP325735.las	Adjusted GPS Time
13RGP325750.las	Adjusted GPS Time
13RGP325765.las	Adjusted GPS Time
13RGP325780.las	Adjusted GPS Time
13RGP325795.las	Adjusted GPS Time
13RGP325810.las	Adjusted GPS Time
13RGP325825.las	Adjusted GPS Time
13RGP325840.las	Adjusted GPS Time
13RGP325855.las	Adjusted GPS Time
13RGP325870.las	Adjusted GPS Time
13RGP325885.las	Adjusted GPS Time
13RGP325900.las	Adjusted GPS Time
13RGP325915.las	Adjusted GPS Time
13RGP325930.las	Adjusted GPS Time
13RGP325945.las	Adjusted GPS Time
13RGP325960.las	Adjusted GPS Time
13RGP325975.las	Adjusted GPS Time
13RGP325990.las	Adjusted GPS Time
13RGP340480.las	Adjusted GPS Time
13RGP340495.las	Adjusted GPS Time
13RGP340510.las	Adjusted GPS Time
13RGP340525.las	Adjusted GPS Time
13RGP340540.las	Adjusted GPS Time
13RGP340555.las	Adjusted GPS Time
13RGP340570.las	Adjusted GPS Time
13RGP340585.las	Adjusted GPS Time
13RGP340600.las	Adjusted GPS Time
13RGP340615.las	Adjusted GPS Time
13RGP340630.las	Adjusted GPS Time
13RGP340645.las	Adjusted GPS Time
13RGP340660.las	Adjusted GPS Time
13RGP340675.las	Adjusted GPS Time
13RGP340690.las	Adjusted GPS Time
13RGP340705.las	Adjusted GPS Time
13RGP340720.las	Adjusted GPS Time

DPH-3 Report on Time of Global Positioning System Data

File	GPS Time Type
13RGP340735.las	Adjusted GPS Time
13RGP340750.las	Adjusted GPS Time
13RGP340765.las	Adjusted GPS Time
13RGP340780.las	Adjusted GPS Time
13RGP340795.las	Adjusted GPS Time
13RGP340810.las	Adjusted GPS Time
13RGP340825.las	Adjusted GPS Time
13RGP340840.las	Adjusted GPS Time
13RGP340855.las	Adjusted GPS Time
13RGP340870.las	Adjusted GPS Time
13RGP340885.las	Adjusted GPS Time
13RGP340900.las	Adjusted GPS Time
13RGP340915.las	Adjusted GPS Time
13RGP340930.las	Adjusted GPS Time
13RGP340945.las	Adjusted GPS Time
13RGP340960.las	Adjusted GPS Time
13RGP340975.las	Adjusted GPS Time
13RGP340990.las	Adjusted GPS Time
13RGP355480.las	Adjusted GPS Time
13RGP355495.las	Adjusted GPS Time
13RGP355510.las	Adjusted GPS Time
13RGP355525.las	Adjusted GPS Time
13RGP355540.las	Adjusted GPS Time
13RGP355555.las	Adjusted GPS Time
13RGP355570.las	Adjusted GPS Time
13RGP355585.las	Adjusted GPS Time
13RGP355600.las	Adjusted GPS Time
13RGP355615.las	Adjusted GPS Time
13RGP355630.las	Adjusted GPS Time
13RGP355645.las	Adjusted GPS Time
13RGP355660.las	Adjusted GPS Time
13RGP355675.las	Adjusted GPS Time
13RGP355690.las	Adjusted GPS Time
13RGP355705.las	Adjusted GPS Time
13RGP355720.las	Adjusted GPS Time
13RGP355735.las	Adjusted GPS Time
13RGP355750.las	Adjusted GPS Time
13RGP355765.las	Adjusted GPS Time
13RGP355780.las	Adjusted GPS Time
13RGP355795.las	Adjusted GPS Time
13RGP355810.las	Adjusted GPS Time
13RGP355825.las	Adjusted GPS Time
13RGP355840.las	Adjusted GPS Time
13RGP355855.las	Adjusted GPS Time
13RGP355870.las	Adjusted GPS Time
13RGP355885.las	Adjusted GPS Time
13RGP355900.las	Adjusted GPS Time
13RGP355915.las	Adjusted GPS Time
13RGP355930.las	Adjusted GPS Time

DPH-3 Report on Time of Global Positioning System Data

File	GPS Time Type
13RGP355945.las	Adjusted GPS Time
13RGP355960.las	Adjusted GPS Time
13RGP355975.las	Adjusted GPS Time
13RGP355990.las	Adjusted GPS Time
13RGP370480.las	Adjusted GPS Time
13RGP370495.las	Adjusted GPS Time
13RGP370510.las	Adjusted GPS Time
13RGP370525.las	Adjusted GPS Time
13RGP370540.las	Adjusted GPS Time
13RGP370555.las	Adjusted GPS Time
13RGP370570.las	Adjusted GPS Time
13RGP370585.las	Adjusted GPS Time
13RGP370600.las	Adjusted GPS Time
13RGP370615.las	Adjusted GPS Time
13RGP370630.las	Adjusted GPS Time
13RGP370645.las	Adjusted GPS Time
13RGP370660.las	Adjusted GPS Time
13RGP370675.las	Adjusted GPS Time
13RGP370690.las	Adjusted GPS Time
13RGP370705.las	Adjusted GPS Time
13RGP370720.las	Adjusted GPS Time
13RGP370735.las	Adjusted GPS Time
13RGP370750.las	Adjusted GPS Time
13RGP370765.las	Adjusted GPS Time
13RGP370780.las	Adjusted GPS Time
13RGP370795.las	Adjusted GPS Time
13RGP370810.las	Adjusted GPS Time
13RGP370825.las	Adjusted GPS Time
13RGP370840.las	Adjusted GPS Time
13RGP370855.las	Adjusted GPS Time
13RGP370870.las	Adjusted GPS Time
13RGP370885.las	Adjusted GPS Time
13RGP370900.las	Adjusted GPS Time
13RGP370915.las	Adjusted GPS Time
13RGP370930.las	Adjusted GPS Time
13RGP370945.las	Adjusted GPS Time
13RGP370960.las	Adjusted GPS Time
13RGP370975.las	Adjusted GPS Time
13RGP370990.las	Adjusted GPS Time
13RGP385480.las	Adjusted GPS Time
13RGP385495.las	Adjusted GPS Time
13RGP385510.las	Adjusted GPS Time
13RGP385525.las	Adjusted GPS Time
13RGP385540.las	Adjusted GPS Time
13RGP385555.las	Adjusted GPS Time
13RGP385570.las	Adjusted GPS Time
13RGP385585.las	Adjusted GPS Time
13RGP385600.las	Adjusted GPS Time
13RGP385615.las	Adjusted GPS Time

DPH-3 Report on Time of Global Positioning System Data

File	GPS Time Type
13RGP385630.las	Adjusted GPS Time
13RGP385645.las	Adjusted GPS Time
13RGP385660.las	Adjusted GPS Time
13RGP385675.las	Adjusted GPS Time
13RGP385690.las	Adjusted GPS Time
13RGP385705.las	Adjusted GPS Time
13RGP385720.las	Adjusted GPS Time
13RGP385735.las	Adjusted GPS Time
13RGP385750.las	Adjusted GPS Time
13RGP385765.las	Adjusted GPS Time
13RGP385780.las	Adjusted GPS Time
13RGP385795.las	Adjusted GPS Time
13RGP385810.las	Adjusted GPS Time
13RGP385825.las	Adjusted GPS Time
13RGP385840.las	Adjusted GPS Time
13RGP385855.las	Adjusted GPS Time
13RGP385870.las	Adjusted GPS Time
13RGP385885.las	Adjusted GPS Time
13RGP385900.las	Adjusted GPS Time
13RGP385915.las	Adjusted GPS Time
13RGP385930.las	Adjusted GPS Time
13RGP385945.las	Adjusted GPS Time
13RGP385960.las	Adjusted GPS Time
13RGP385975.las	Adjusted GPS Time
13RGP385990.las	Adjusted GPS Time
13RGP400480.las	Adjusted GPS Time
13RGP400495.las	Adjusted GPS Time
13RGP400510.las	Adjusted GPS Time
13RGP400525.las	Adjusted GPS Time
13RGP400540.las	Adjusted GPS Time
13RGP400555.las	Adjusted GPS Time
13RGP400570.las	Adjusted GPS Time
13RGP400585.las	Adjusted GPS Time
13RGP400600.las	Adjusted GPS Time
13RGP400615.las	Adjusted GPS Time
13RGP400630.las	Adjusted GPS Time
13RGP400645.las	Adjusted GPS Time
13RGP400660.las	Adjusted GPS Time
13RGP400675.las	Adjusted GPS Time
13RGP400690.las	Adjusted GPS Time
13RGP400705.las	Adjusted GPS Time
13RGP400720.las	Adjusted GPS Time
13RGP400735.las	Adjusted GPS Time
13RGP400750.las	Adjusted GPS Time
13RGP400765.las	Adjusted GPS Time
13RGP400780.las	Adjusted GPS Time
13RGP400795.las	Adjusted GPS Time
13RGP400810.las	Adjusted GPS Time
13RGP400825.las	Adjusted GPS Time

DPH-3 Report on Time of Global Positioning System Data

File	GPS Time Type
13RGP400840.las	Adjusted GPS Time
13RGP400855.las	Adjusted GPS Time
13RGP400870.las	Adjusted GPS Time
13RGP400885.las	Adjusted GPS Time
13RGP400900.las	Adjusted GPS Time
13RGP400915.las	Adjusted GPS Time
13RGP400930.las	Adjusted GPS Time
13RGP400945.las	Adjusted GPS Time
13RGP400960.las	Adjusted GPS Time
13RGP400975.las	Adjusted GPS Time
13RGP400990.las	Adjusted GPS Time
13RGP415480.las	Adjusted GPS Time
13RGP415495.las	Adjusted GPS Time
13RGP415510.las	Adjusted GPS Time
13RGP415525.las	Adjusted GPS Time
13RGP415540.las	Adjusted GPS Time
13RGP415555.las	Adjusted GPS Time
13RGP415570.las	Adjusted GPS Time
13RGP415585.las	Adjusted GPS Time
13RGP415600.las	Adjusted GPS Time
13RGP415615.las	Adjusted GPS Time
13RGP415630.las	Adjusted GPS Time
13RGP415645.las	Adjusted GPS Time
13RGP415660.las	Adjusted GPS Time
13RGP415675.las	Adjusted GPS Time
13RGP415690.las	Adjusted GPS Time
13RGP415705.las	Adjusted GPS Time
13RGP415720.las	Adjusted GPS Time
13RGP415735.las	Adjusted GPS Time
13RGP415750.las	Adjusted GPS Time
13RGP415765.las	Adjusted GPS Time
13RGP415780.las	Adjusted GPS Time
13RGP415795.las	Adjusted GPS Time
13RGP415810.las	Adjusted GPS Time
13RGP415825.las	Adjusted GPS Time
13RGP415840.las	Adjusted GPS Time
13RGP415855.las	Adjusted GPS Time
13RGP415870.las	Adjusted GPS Time
13RGP415885.las	Adjusted GPS Time
13RGP415900.las	Adjusted GPS Time
13RGP415915.las	Adjusted GPS Time
13RGP415930.las	Adjusted GPS Time
13RGP415945.las	Adjusted GPS Time
13RGP415960.las	Adjusted GPS Time
13RGP415975.las	Adjusted GPS Time
13RGP415990.las	Adjusted GPS Time
13RGP430480.las	Adjusted GPS Time
13RGP430495.las	Adjusted GPS Time
13RGP430510.las	Adjusted GPS Time

DPH-3 Report on Time of Global Positioning System Data

File	GPS Time Type
13RGP430525.las	Adjusted GPS Time
13RGP430540.las	Adjusted GPS Time
13RGP430555.las	Adjusted GPS Time
13RGP430570.las	Adjusted GPS Time
13RGP430585.las	Adjusted GPS Time
13RGP430600.las	Adjusted GPS Time
13RGP430615.las	Adjusted GPS Time
13RGP430630.las	Adjusted GPS Time
13RGP430645.las	Adjusted GPS Time
13RGP430660.las	Adjusted GPS Time
13RGP430675.las	Adjusted GPS Time
13RGP430690.las	Adjusted GPS Time
13RGP430705.las	Adjusted GPS Time
13RGP430720.las	Adjusted GPS Time
13RGP430735.las	Adjusted GPS Time
13RGP430750.las	Adjusted GPS Time
13RGP430765.las	Adjusted GPS Time
13RGP430780.las	Adjusted GPS Time
13RGP430795.las	Adjusted GPS Time
13RGP430810.las	Adjusted GPS Time
13RGP430825.las	Adjusted GPS Time
13RGP430840.las	Adjusted GPS Time
13RGP430855.las	Adjusted GPS Time
13RGP430870.las	Adjusted GPS Time
13RGP430885.las	Adjusted GPS Time
13RGP430900.las	Adjusted GPS Time
13RGP430915.las	Adjusted GPS Time
13RGP430930.las	Adjusted GPS Time
13RGP430945.las	Adjusted GPS Time
13RGP430960.las	Adjusted GPS Time
13RGP430975.las	Adjusted GPS Time
13RGP430990.las	Adjusted GPS Time
13RGP445480.las	Adjusted GPS Time
13RGP445495.las	Adjusted GPS Time
13RGP445510.las	Adjusted GPS Time
13RGP445525.las	Adjusted GPS Time
13RGP445540.las	Adjusted GPS Time
13RGP445555.las	Adjusted GPS Time
13RGP445570.las	Adjusted GPS Time
13RGP445585.las	Adjusted GPS Time
13RGP445600.las	Adjusted GPS Time
13RGP445615.las	Adjusted GPS Time
13RGP445630.las	Adjusted GPS Time
13RGP445645.las	Adjusted GPS Time
13RGP445660.las	Adjusted GPS Time
13RGP445675.las	Adjusted GPS Time
13RGP445690.las	Adjusted GPS Time
13RGP445705.las	Adjusted GPS Time
13RGP445720.las	Adjusted GPS Time

DPH-3 Report on Time of Global Positioning System Data

File	GPS Time Type
13RGP445735.las	Adjusted GPS Time
13RGP445750.las	Adjusted GPS Time
13RGP445765.las	Adjusted GPS Time
13RGP445780.las	Adjusted GPS Time
13RGP445795.las	Adjusted GPS Time
13RGP445810.las	Adjusted GPS Time
13RGP445825.las	Adjusted GPS Time
13RGP445840.las	Adjusted GPS Time
13RGP445855.las	Adjusted GPS Time
13RGP445870.las	Adjusted GPS Time
13RGP445885.las	Adjusted GPS Time
13RGP445900.las	Adjusted GPS Time
13RGP445915.las	Adjusted GPS Time
13RGP445930.las	Adjusted GPS Time
13RGP445945.las	Adjusted GPS Time
13RGP445960.las	Adjusted GPS Time
13RGP445975.las	Adjusted GPS Time
13RGP445990.las	Adjusted GPS Time
13RGP460480.las	Adjusted GPS Time
13RGP460495.las	Adjusted GPS Time
13RGP460510.las	Adjusted GPS Time
13RGP460525.las	Adjusted GPS Time
13RGP460540.las	Adjusted GPS Time
13RGP460555.las	Adjusted GPS Time
13RGP460570.las	Adjusted GPS Time
13RGP460585.las	Adjusted GPS Time
13RGP460600.las	Adjusted GPS Time
13RGP460615.las	Adjusted GPS Time
13RGP460630.las	Adjusted GPS Time
13RGP460645.las	Adjusted GPS Time
13RGP460660.las	Adjusted GPS Time
13RGP460675.las	Adjusted GPS Time
13RGP460690.las	Adjusted GPS Time
13RGP460705.las	Adjusted GPS Time
13RGP460720.las	Adjusted GPS Time
13RGP460735.las	Adjusted GPS Time
13RGP460750.las	Adjusted GPS Time
13RGP460765.las	Adjusted GPS Time
13RGP460780.las	Adjusted GPS Time
13RGP460795.las	Adjusted GPS Time
13RGP460810.las	Adjusted GPS Time
13RGP460825.las	Adjusted GPS Time
13RGP460840.las	Adjusted GPS Time
13RGP460855.las	Adjusted GPS Time
13RGP460870.las	Adjusted GPS Time
13RGP460885.las	Adjusted GPS Time
13RGP460900.las	Adjusted GPS Time
13RGP460915.las	Adjusted GPS Time
13RGP460930.las	Adjusted GPS Time

DPH-3 Report on Time of Global Positioning System Data

File	GPS Time Type
13RGP460945.las	Adjusted GPS Time
13RGP460960.las	Adjusted GPS Time
13RGP460975.las	Adjusted GPS Time
13RGP460990.las	Adjusted GPS Time
13RGP475480.las	Adjusted GPS Time
13RGP475495.las	Adjusted GPS Time
13RGP475510.las	Adjusted GPS Time
13RGP475525.las	Adjusted GPS Time
13RGP475540.las	Adjusted GPS Time
13RGP475555.las	Adjusted GPS Time
13RGP475570.las	Adjusted GPS Time
13RGP475585.las	Adjusted GPS Time
13RGP475600.las	Adjusted GPS Time
13RGP475615.las	Adjusted GPS Time
13RGP475630.las	Adjusted GPS Time
13RGP475645.las	Adjusted GPS Time
13RGP475660.las	Adjusted GPS Time
13RGP475675.las	Adjusted GPS Time
13RGP475690.las	Adjusted GPS Time
13RGP475705.las	Adjusted GPS Time
13RGP475720.las	Adjusted GPS Time
13RGP475735.las	Adjusted GPS Time
13RGP475750.las	Adjusted GPS Time
13RGP475765.las	Adjusted GPS Time
13RGP475780.las	Adjusted GPS Time
13RGP475795.las	Adjusted GPS Time
13RGP475810.las	Adjusted GPS Time
13RGP475825.las	Adjusted GPS Time
13RGP475840.las	Adjusted GPS Time
13RGP475855.las	Adjusted GPS Time
13RGP475870.las	Adjusted GPS Time
13RGP475885.las	Adjusted GPS Time
13RGP475900.las	Adjusted GPS Time
13RGP475915.las	Adjusted GPS Time
13RGP475930.las	Adjusted GPS Time
13RGP475945.las	Adjusted GPS Time
13RGP475960.las	Adjusted GPS Time
13RGP475975.las	Adjusted GPS Time
13RGP475990.las	Adjusted GPS Time
13RGP490480.las	Adjusted GPS Time
13RGP490495.las	Adjusted GPS Time
13RGP490510.las	Adjusted GPS Time
13RGP490525.las	Adjusted GPS Time
13RGP490540.las	Adjusted GPS Time
13RGP490555.las	Adjusted GPS Time
13RGP490570.las	Adjusted GPS Time
13RGP490585.las	Adjusted GPS Time
13RGP490600.las	Adjusted GPS Time
13RGP490615.las	Adjusted GPS Time

DPH-3 Report on Time of Global Positioning System Data

File	GPS Time Type
13RGP490630.las	Adjusted GPS Time
13RGP490645.las	Adjusted GPS Time
13RGP490660.las	Adjusted GPS Time
13RGP490675.las	Adjusted GPS Time
13RGP490690.las	Adjusted GPS Time
13RGP490705.las	Adjusted GPS Time
13RGP490720.las	Adjusted GPS Time
13RGP490735.las	Adjusted GPS Time
13RGP490750.las	Adjusted GPS Time
13RGP490765.las	Adjusted GPS Time
13RGP490780.las	Adjusted GPS Time
13RGP490795.las	Adjusted GPS Time
13RGP490810.las	Adjusted GPS Time
13RGP490825.las	Adjusted GPS Time
13RGP490840.las	Adjusted GPS Time
13RGP490855.las	Adjusted GPS Time
13RGP490870.las	Adjusted GPS Time
13RGP490885.las	Adjusted GPS Time
13RGP490900.las	Adjusted GPS Time
13RGP490915.las	Adjusted GPS Time
13RGP490930.las	Adjusted GPS Time
13RGP490945.las	Adjusted GPS Time
13RGP490960.las	Adjusted GPS Time
13RGP490975.las	Adjusted GPS Time
13RGP490990.las	Adjusted GPS Time
13RGP505480.las	Adjusted GPS Time
13RGP505495.las	Adjusted GPS Time
13RGP505510.las	Adjusted GPS Time
13RGP505525.las	Adjusted GPS Time
13RGP505540.las	Adjusted GPS Time
13RGP505555.las	Adjusted GPS Time
13RGP505570.las	Adjusted GPS Time
13RGP505585.las	Adjusted GPS Time
13RGP505600.las	Adjusted GPS Time
13RGP505615.las	Adjusted GPS Time
13RGP505630.las	Adjusted GPS Time
13RGP505645.las	Adjusted GPS Time
13RGP505660.las	Adjusted GPS Time
13RGP505675.las	Adjusted GPS Time
13RGP505690.las	Adjusted GPS Time
13RGP505705.las	Adjusted GPS Time
13RGP505720.las	Adjusted GPS Time
13RGP505735.las	Adjusted GPS Time
13RGP505750.las	Adjusted GPS Time
13RGP505765.las	Adjusted GPS Time
13RGP505780.las	Adjusted GPS Time
13RGP505795.las	Adjusted GPS Time
13RGP505810.las	Adjusted GPS Time
13RGP505825.las	Adjusted GPS Time

DPH-3 Report on Time of Global Positioning System Data

File	GPS Time Type
13RGP505840.las	Adjusted GPS Time
13RGP505855.las	Adjusted GPS Time
13RGP505870.las	Adjusted GPS Time
13RGP505885.las	Adjusted GPS Time
13RGP505900.las	Adjusted GPS Time
13RGP505915.las	Adjusted GPS Time
13RGP505930.las	Adjusted GPS Time
13RGP505945.las	Adjusted GPS Time
13RGP505960.las	Adjusted GPS Time
13RGP505975.las	Adjusted GPS Time
13RGP505990.las	Adjusted GPS Time
13RGP520480.las	Adjusted GPS Time
13RGP520495.las	Adjusted GPS Time
13RGP520510.las	Adjusted GPS Time
13RGP520525.las	Adjusted GPS Time
13RGP520540.las	Adjusted GPS Time
13RGP520555.las	Adjusted GPS Time
13RGP520570.las	Adjusted GPS Time
13RGP520585.las	Adjusted GPS Time
13RGP520600.las	Adjusted GPS Time
13RGP520615.las	Adjusted GPS Time
13RGP520630.las	Adjusted GPS Time
13RGP520645.las	Adjusted GPS Time
13RGP520660.las	Adjusted GPS Time
13RGP520675.las	Adjusted GPS Time
13RGP520690.las	Adjusted GPS Time
13RGP520705.las	Adjusted GPS Time
13RGP520720.las	Adjusted GPS Time
13RGP520735.las	Adjusted GPS Time
13RGP520750.las	Adjusted GPS Time
13RGP520765.las	Adjusted GPS Time
13RGP520780.las	Adjusted GPS Time
13RGP520795.las	Adjusted GPS Time
13RGP520810.las	Adjusted GPS Time
13RGP520825.las	Adjusted GPS Time
13RGP520840.las	Adjusted GPS Time
13RGP520855.las	Adjusted GPS Time
13RGP520870.las	Adjusted GPS Time
13RGP520885.las	Adjusted GPS Time
13RGP520900.las	Adjusted GPS Time
13RGP520915.las	Adjusted GPS Time
13RGP520930.las	Adjusted GPS Time
13RGP520945.las	Adjusted GPS Time
13RGP520960.las	Adjusted GPS Time
13RGP520975.las	Adjusted GPS Time
13RGP520990.las	Adjusted GPS Time
13RGP535480.las	Adjusted GPS Time
13RGP535495.las	Adjusted GPS Time
13RGP535510.las	Adjusted GPS Time

DPH-3 Report on Time of Global Positioning System Data

File	GPS Time Type
13RGP535525.las	Adjusted GPS Time
13RGP535540.las	Adjusted GPS Time
13RGP535555.las	Adjusted GPS Time
13RGP535570.las	Adjusted GPS Time
13RGP535585.las	Adjusted GPS Time
13RGP535600.las	Adjusted GPS Time
13RGP535615.las	Adjusted GPS Time
13RGP535630.las	Adjusted GPS Time
13RGP535645.las	Adjusted GPS Time
13RGP535660.las	Adjusted GPS Time
13RGP535675.las	Adjusted GPS Time
13RGP535690.las	Adjusted GPS Time
13RGP535705.las	Adjusted GPS Time
13RGP535720.las	Adjusted GPS Time
13RGP535735.las	Adjusted GPS Time
13RGP535750.las	Adjusted GPS Time
13RGP535765.las	Adjusted GPS Time
13RGP535780.las	Adjusted GPS Time
13RGP535795.las	Adjusted GPS Time
13RGP535810.las	Adjusted GPS Time
13RGP535825.las	Adjusted GPS Time
13RGP535840.las	Adjusted GPS Time
13RGP535855.las	Adjusted GPS Time
13RGP535870.las	Adjusted GPS Time
13RGP535885.las	Adjusted GPS Time
13RGP535900.las	Adjusted GPS Time
13RGP535915.las	Adjusted GPS Time
13RGP535930.las	Adjusted GPS Time
13RGP535945.las	Adjusted GPS Time
13RGP535960.las	Adjusted GPS Time
13RGP535975.las	Adjusted GPS Time
13RGP535990.las	Adjusted GPS Time
13RGP550480.las	Adjusted GPS Time
13RGP550495.las	Adjusted GPS Time
13RGP550510.las	Adjusted GPS Time
13RGP550525.las	Adjusted GPS Time
13RGP550540.las	Adjusted GPS Time
13RGP550555.las	Adjusted GPS Time
13RGP550570.las	Adjusted GPS Time
13RGP550585.las	Adjusted GPS Time
13RGP550600.las	Adjusted GPS Time
13RGP550615.las	Adjusted GPS Time
13RGP550630.las	Adjusted GPS Time
13RGP550645.las	Adjusted GPS Time
13RGP550660.las	Adjusted GPS Time
13RGP550675.las	Adjusted GPS Time
13RGP550690.las	Adjusted GPS Time
13RGP550705.las	Adjusted GPS Time
13RGP550720.las	Adjusted GPS Time

DPH-3 Report on Time of Global Positioning System Data

File	GPS Time Type
13RGP550735.las	Adjusted GPS Time
13RGP550750.las	Adjusted GPS Time
13RGP550765.las	Adjusted GPS Time
13RGP550780.las	Adjusted GPS Time
13RGP550795.las	Adjusted GPS Time
13RGP550810.las	Adjusted GPS Time
13RGP550825.las	Adjusted GPS Time
13RGP550840.las	Adjusted GPS Time
13RGP550855.las	Adjusted GPS Time
13RGP550870.las	Adjusted GPS Time
13RGP550885.las	Adjusted GPS Time
13RGP550900.las	Adjusted GPS Time
13RGP550915.las	Adjusted GPS Time
13RGP550930.las	Adjusted GPS Time
13RGP550945.las	Adjusted GPS Time
13RGP550960.las	Adjusted GPS Time
13RGP550975.las	Adjusted GPS Time
13RGP550990.las	Adjusted GPS Time
13RGP565480.las	Adjusted GPS Time
13RGP565495.las	Adjusted GPS Time
13RGP565510.las	Adjusted GPS Time
13RGP565525.las	Adjusted GPS Time
13RGP565540.las	Adjusted GPS Time
13RGP565555.las	Adjusted GPS Time
13RGP565570.las	Adjusted GPS Time
13RGP565585.las	Adjusted GPS Time
13RGP565600.las	Adjusted GPS Time
13RGP565615.las	Adjusted GPS Time
13RGP565630.las	Adjusted GPS Time
13RGP565645.las	Adjusted GPS Time
13RGP565660.las	Adjusted GPS Time
13RGP565675.las	Adjusted GPS Time
13RGP565690.las	Adjusted GPS Time
13RGP565705.las	Adjusted GPS Time
13RGP565720.las	Adjusted GPS Time
13RGP565735.las	Adjusted GPS Time
13RGP565750.las	Adjusted GPS Time
13RGP565765.las	Adjusted GPS Time
13RGP565780.las	Adjusted GPS Time
13RGP565795.las	Adjusted GPS Time
13RGP565810.las	Adjusted GPS Time
13RGP565825.las	Adjusted GPS Time
13RGP565840.las	Adjusted GPS Time
13RGP565855.las	Adjusted GPS Time
13RGP565870.las	Adjusted GPS Time
13RGP565885.las	Adjusted GPS Time
13RGP565900.las	Adjusted GPS Time
13RGP565915.las	Adjusted GPS Time
13RGP565930.las	Adjusted GPS Time

DPH-3 Report on Time of Global Positioning System Data

File	GPS Time Type
13RGP565945.las	Adjusted GPS Time
13RGP565960.las	Adjusted GPS Time
13RGP565975.las	Adjusted GPS Time
13RGP565990.las	Adjusted GPS Time
13RGP580480.las	Adjusted GPS Time
13RGP580495.las	Adjusted GPS Time
13RGP580510.las	Adjusted GPS Time
13RGP580525.las	Adjusted GPS Time
13RGP580540.las	Adjusted GPS Time
13RGP580555.las	Adjusted GPS Time
13RGP580570.las	Adjusted GPS Time
13RGP580585.las	Adjusted GPS Time
13RGP580600.las	Adjusted GPS Time
13RGP580615.las	Adjusted GPS Time
13RGP580630.las	Adjusted GPS Time
13RGP580645.las	Adjusted GPS Time
13RGP580660.las	Adjusted GPS Time
13RGP580675.las	Adjusted GPS Time
13RGP580690.las	Adjusted GPS Time
13RGP580705.las	Adjusted GPS Time
13RGP580720.las	Adjusted GPS Time
13RGP580735.las	Adjusted GPS Time
13RGP580750.las	Adjusted GPS Time
13RGP580765.las	Adjusted GPS Time
13RGP580780.las	Adjusted GPS Time
13RGP580795.las	Adjusted GPS Time
13RGP580810.las	Adjusted GPS Time
13RGP580825.las	Adjusted GPS Time
13RGP580840.las	Adjusted GPS Time
13RGP580855.las	Adjusted GPS Time
13RGP580870.las	Adjusted GPS Time
13RGP580885.las	Adjusted GPS Time
13RGP580900.las	Adjusted GPS Time
13RGP580915.las	Adjusted GPS Time
13RGP580930.las	Adjusted GPS Time
13RGP580945.las	Adjusted GPS Time
13RGP580960.las	Adjusted GPS Time
13RGP580975.las	Adjusted GPS Time
13RGP580990.las	Adjusted GPS Time
13RGP595480.las	Adjusted GPS Time
13RGP595495.las	Adjusted GPS Time
13RGP595510.las	Adjusted GPS Time
13RGP595525.las	Adjusted GPS Time
13RGP595540.las	Adjusted GPS Time
13RGP595555.las	Adjusted GPS Time
13RGP595570.las	Adjusted GPS Time
13RGP595585.las	Adjusted GPS Time
13RGP595600.las	Adjusted GPS Time
13RGP595615.las	Adjusted GPS Time

DPH-3 Report on Time of Global Positioning System Data

File	GPS Time Type
13RGP595630.las	Adjusted GPS Time
13RGP595645.las	Adjusted GPS Time
13RGP595660.las	Adjusted GPS Time
13RGP595675.las	Adjusted GPS Time
13RGP595690.las	Adjusted GPS Time
13RGP595705.las	Adjusted GPS Time
13RGP595720.las	Adjusted GPS Time
13RGP595735.las	Adjusted GPS Time
13RGP595750.las	Adjusted GPS Time
13RGP595765.las	Adjusted GPS Time
13RGP595780.las	Adjusted GPS Time
13RGP595795.las	Adjusted GPS Time
13RGP595810.las	Adjusted GPS Time
13RGP595825.las	Adjusted GPS Time
13RGP595840.las	Adjusted GPS Time
13RGP595855.las	Adjusted GPS Time
13RGP595870.las	Adjusted GPS Time
13RGP595885.las	Adjusted GPS Time
13RGP595900.las	Adjusted GPS Time
13RGP595915.las	Adjusted GPS Time
13RGP595930.las	Adjusted GPS Time
13RGP595945.las	Adjusted GPS Time
13RGP595960.las	Adjusted GPS Time
13RGP595975.las	Adjusted GPS Time
13RGP595990.las	Adjusted GPS Time
13RGP610495.las	Adjusted GPS Time
13RGP610510.las	Adjusted GPS Time
13RGP610525.las	Adjusted GPS Time
13RGP610540.las	Adjusted GPS Time
13RGP610555.las	Adjusted GPS Time
13RGP610570.las	Adjusted GPS Time
13RGP610585.las	Adjusted GPS Time
13RGP610600.las	Adjusted GPS Time
13RGP610615.las	Adjusted GPS Time
13RGP610630.las	Adjusted GPS Time
13RGP610645.las	Adjusted GPS Time
13RGP610660.las	Adjusted GPS Time
13RGP610675.las	Adjusted GPS Time
13RGP610690.las	Adjusted GPS Time
13RGP610705.las	Adjusted GPS Time
13RGP610720.las	Adjusted GPS Time
13RGP610735.las	Adjusted GPS Time
13RGP610750.las	Adjusted GPS Time
13RGP610765.las	Adjusted GPS Time
13RGP610780.las	Adjusted GPS Time
13RGP610795.las	Adjusted GPS Time
13RGP610810.las	Adjusted GPS Time
13RGP610825.las	Adjusted GPS Time
13RGP610840.las	Adjusted GPS Time

DPH-3 Report on Time of Global Positioning System Data

File	GPS Time Type
13RGP610855.las	Adjusted GPS Time
13RGP610870.las	Adjusted GPS Time
13RGP610885.las	Adjusted GPS Time
13RGP610900.las	Adjusted GPS Time
13RGP610915.las	Adjusted GPS Time
13RGP610930.las	Adjusted GPS Time
13RGP610945.las	Adjusted GPS Time
13RGP610960.las	Adjusted GPS Time
13RGP610975.las	Adjusted GPS Time
13RGP610990.las	Adjusted GPS Time
13RGP625495.las	Adjusted GPS Time
13RGP625510.las	Adjusted GPS Time
13RGP625525.las	Adjusted GPS Time
13RGP625540.las	Adjusted GPS Time
13RGP625555.las	Adjusted GPS Time
13RGP625570.las	Adjusted GPS Time
13RGP625585.las	Adjusted GPS Time
13RGP625600.las	Adjusted GPS Time
13RGP625615.las	Adjusted GPS Time
13RGP625630.las	Adjusted GPS Time
13RGP625645.las	Adjusted GPS Time
13RGP625660.las	Adjusted GPS Time
13RGP625675.las	Adjusted GPS Time
13RGP625690.las	Adjusted GPS Time
13RGP625705.las	Adjusted GPS Time
13RGP625720.las	Adjusted GPS Time
13RGP625735.las	Adjusted GPS Time
13RGP625750.las	Adjusted GPS Time
13RGP625765.las	Adjusted GPS Time
13RGP625780.las	Adjusted GPS Time
13RGP625795.las	Adjusted GPS Time
13RGP625810.las	Adjusted GPS Time
13RGP625825.las	Adjusted GPS Time
13RGP625840.las	Adjusted GPS Time
13RGP625855.las	Adjusted GPS Time
13RGP625870.las	Adjusted GPS Time
13RGP625885.las	Adjusted GPS Time
13RGP625900.las	Adjusted GPS Time
13RGP625915.las	Adjusted GPS Time
13RGP625930.las	Adjusted GPS Time
13RGP625945.las	Adjusted GPS Time
13RGP625960.las	Adjusted GPS Time
13RGP625975.las	Adjusted GPS Time
13RGP625990.las	Adjusted GPS Time
13RGP640495.las	Adjusted GPS Time
13RGP640510.las	Adjusted GPS Time
13RGP640525.las	Adjusted GPS Time
13RGP640540.las	Adjusted GPS Time
13RGP640555.las	Adjusted GPS Time

DPH-3 Report on Time of Global Positioning System Data

File	GPS Time Type
13RGP640570.las	Adjusted GPS Time
13RGP640585.las	Adjusted GPS Time
13RGP640600.las	Adjusted GPS Time
13RGP640615.las	Adjusted GPS Time
13RGP640630.las	Adjusted GPS Time
13RGP640645.las	Adjusted GPS Time
13RGP640660.las	Adjusted GPS Time
13RGP640675.las	Adjusted GPS Time
13RGP640690.las	Adjusted GPS Time
13RGP640705.las	Adjusted GPS Time
13RGP640720.las	Adjusted GPS Time
13RGP640735.las	Adjusted GPS Time
13RGP640750.las	Adjusted GPS Time
13RGP640765.las	Adjusted GPS Time
13RGP640780.las	Adjusted GPS Time
13RGP640795.las	Adjusted GPS Time
13RGP640810.las	Adjusted GPS Time
13RGP640825.las	Adjusted GPS Time
13RGP640840.las	Adjusted GPS Time
13RGP640855.las	Adjusted GPS Time
13RGP640870.las	Adjusted GPS Time
13RGP640885.las	Adjusted GPS Time
13RGP640900.las	Adjusted GPS Time
13RGP640915.las	Adjusted GPS Time
13RGP640930.las	Adjusted GPS Time
13RGP640945.las	Adjusted GPS Time
13RGP640960.las	Adjusted GPS Time
13RGP640975.las	Adjusted GPS Time
13RGP640990.las	Adjusted GPS Time
13RGP655495.las	Adjusted GPS Time
13RGP655510.las	Adjusted GPS Time
13RGP655525.las	Adjusted GPS Time
13RGP655540.las	Adjusted GPS Time
13RGP655555.las	Adjusted GPS Time
13RGP655570.las	Adjusted GPS Time
13RGP655585.las	Adjusted GPS Time
13RGP655600.las	Adjusted GPS Time
13RGP655615.las	Adjusted GPS Time
13RGP655630.las	Adjusted GPS Time
13RGP655645.las	Adjusted GPS Time
13RGP655660.las	Adjusted GPS Time
13RGP655675.las	Adjusted GPS Time
13RGP655690.las	Adjusted GPS Time
13RGP655705.las	Adjusted GPS Time
13RGP655720.las	Adjusted GPS Time
13RGP655735.las	Adjusted GPS Time
13RGP655750.las	Adjusted GPS Time
13RGP655765.las	Adjusted GPS Time
13RGP655780.las	Adjusted GPS Time

DPH-3 Report on Time of Global Positioning System Data

File	GPS Time Type
13RGP655795.las	Adjusted GPS Time
13RGP655810.las	Adjusted GPS Time
13RGP655825.las	Adjusted GPS Time
13RGP655840.las	Adjusted GPS Time
13RGP655855.las	Adjusted GPS Time
13RGP655870.las	Adjusted GPS Time
13RGP655885.las	Adjusted GPS Time
13RGP655900.las	Adjusted GPS Time
13RGP655915.las	Adjusted GPS Time
13RGP655930.las	Adjusted GPS Time
13RGP655945.las	Adjusted GPS Time
13RGP655960.las	Adjusted GPS Time
13RGP655975.las	Adjusted GPS Time
13RGP655990.las	Adjusted GPS Time
13RGP670495.las	Adjusted GPS Time
13RGP670510.las	Adjusted GPS Time
13RGP670525.las	Adjusted GPS Time
13RGP670540.las	Adjusted GPS Time
13RGP670555.las	Adjusted GPS Time
13RGP670570.las	Adjusted GPS Time
13RGP670585.las	Adjusted GPS Time
13RGP670600.las	Adjusted GPS Time
13RGP670615.las	Adjusted GPS Time
13RGP670630.las	Adjusted GPS Time
13RGP670645.las	Adjusted GPS Time
13RGP670660.las	Adjusted GPS Time
13RGP670675.las	Adjusted GPS Time
13RGP670690.las	Adjusted GPS Time
13RGP670705.las	Adjusted GPS Time
13RGP670720.las	Adjusted GPS Time
13RGP670735.las	Adjusted GPS Time
13RGP670750.las	Adjusted GPS Time
13RGP670765.las	Adjusted GPS Time
13RGP670780.las	Adjusted GPS Time
13RGP670795.las	Adjusted GPS Time
13RGP670810.las	Adjusted GPS Time
13RGP670825.las	Adjusted GPS Time
13RGP670840.las	Adjusted GPS Time
13RGP670855.las	Adjusted GPS Time
13RGP670870.las	Adjusted GPS Time
13RGP670885.las	Adjusted GPS Time
13RGP670900.las	Adjusted GPS Time
13RGP670915.las	Adjusted GPS Time
13RGP670930.las	Adjusted GPS Time
13RGP670945.las	Adjusted GPS Time
13RGP670960.las	Adjusted GPS Time
13RGP670975.las	Adjusted GPS Time
13RGP670990.las	Adjusted GPS Time
13RGP685495.las	Adjusted GPS Time

DPH-3 Report on Time of Global Positioning System Data

File	GPS Time Type
13RGP685510.las	Adjusted GPS Time
13RGP685525.las	Adjusted GPS Time
13RGP685540.las	Adjusted GPS Time
13RGP685555.las	Adjusted GPS Time
13RGP685570.las	Adjusted GPS Time
13RGP685585.las	Adjusted GPS Time
13RGP685600.las	Adjusted GPS Time
13RGP685615.las	Adjusted GPS Time
13RGP685630.las	Adjusted GPS Time
13RGP685645.las	Adjusted GPS Time
13RGP685660.las	Adjusted GPS Time
13RGP685675.las	Adjusted GPS Time
13RGP685690.las	Adjusted GPS Time
13RGP685705.las	Adjusted GPS Time
13RGP685720.las	Adjusted GPS Time
13RGP685735.las	Adjusted GPS Time
13RGP685750.las	Adjusted GPS Time
13RGP685765.las	Adjusted GPS Time
13RGP685780.las	Adjusted GPS Time
13RGP685795.las	Adjusted GPS Time
13RGP685810.las	Adjusted GPS Time
13RGP685825.las	Adjusted GPS Time
13RGP685840.las	Adjusted GPS Time
13RGP685855.las	Adjusted GPS Time
13RGP685870.las	Adjusted GPS Time
13RGP685885.las	Adjusted GPS Time
13RGP685900.las	Adjusted GPS Time
13RGP685915.las	Adjusted GPS Time
13RGP685930.las	Adjusted GPS Time
13RGP685945.las	Adjusted GPS Time
13RGP685960.las	Adjusted GPS Time
13RGP685975.las	Adjusted GPS Time
13RGP685990.las	Adjusted GPS Time
13RGP700495.las	Adjusted GPS Time
13RGP700510.las	Adjusted GPS Time
13RGP700525.las	Adjusted GPS Time
13RGP700540.las	Adjusted GPS Time
13RGP700555.las	Adjusted GPS Time
13RGP700570.las	Adjusted GPS Time
13RGP700585.las	Adjusted GPS Time
13RGP700600.las	Adjusted GPS Time
13RGP700615.las	Adjusted GPS Time
13RGP700630.las	Adjusted GPS Time
13RGP700645.las	Adjusted GPS Time
13RGP700660.las	Adjusted GPS Time
13RGP700675.las	Adjusted GPS Time
13RGP700690.las	Adjusted GPS Time
13RGP700705.las	Adjusted GPS Time
13RGP700720.las	Adjusted GPS Time

DPH-3 Report on Time of Global Positioning System Data

File	GPS Time Type
13RGP700735.las	Adjusted GPS Time
13RGP700750.las	Adjusted GPS Time
13RGP700765.las	Adjusted GPS Time
13RGP700780.las	Adjusted GPS Time
13RGP700795.las	Adjusted GPS Time
13RGP700810.las	Adjusted GPS Time
13RGP700825.las	Adjusted GPS Time
13RGP700840.las	Adjusted GPS Time
13RGP700855.las	Adjusted GPS Time
13RGP700870.las	Adjusted GPS Time
13RGP700885.las	Adjusted GPS Time
13RGP700900.las	Adjusted GPS Time
13RGP700915.las	Adjusted GPS Time
13RGP700930.las	Adjusted GPS Time
13RGP700945.las	Adjusted GPS Time
13RGP700960.las	Adjusted GPS Time
13RGP700975.las	Adjusted GPS Time
13RGP700990.las	Adjusted GPS Time
13RGP715495.las	Adjusted GPS Time
13RGP715510.las	Adjusted GPS Time
13RGP715525.las	Adjusted GPS Time
13RGP715540.las	Adjusted GPS Time
13RGP715555.las	Adjusted GPS Time
13RGP715570.las	Adjusted GPS Time
13RGP715585.las	Adjusted GPS Time
13RGP715600.las	Adjusted GPS Time
13RGP715615.las	Adjusted GPS Time
13RGP715630.las	Adjusted GPS Time
13RGP715645.las	Adjusted GPS Time
13RGP715660.las	Adjusted GPS Time
13RGP715675.las	Adjusted GPS Time
13RGP715690.las	Adjusted GPS Time
13RGP715705.las	Adjusted GPS Time
13RGP715720.las	Adjusted GPS Time
13RGP715735.las	Adjusted GPS Time
13RGP715750.las	Adjusted GPS Time
13RGP715765.las	Adjusted GPS Time
13RGP715780.las	Adjusted GPS Time
13RGP715795.las	Adjusted GPS Time
13RGP715810.las	Adjusted GPS Time
13RGP715825.las	Adjusted GPS Time
13RGP715840.las	Adjusted GPS Time
13RGP715855.las	Adjusted GPS Time
13RGP715870.las	Adjusted GPS Time
13RGP715885.las	Adjusted GPS Time
13RGP715900.las	Adjusted GPS Time
13RGP715915.las	Adjusted GPS Time
13RGP715930.las	Adjusted GPS Time
13RGP715945.las	Adjusted GPS Time

DPH-3 Report on Time of Global Positioning System Data

File	GPS Time Type
13RGP715960.las	Adjusted GPS Time
13RGP715975.las	Adjusted GPS Time
13RGP715990.las	Adjusted GPS Time
13RGP730495.las	Adjusted GPS Time
13RGP730510.las	Adjusted GPS Time
13RGP730525.las	Adjusted GPS Time
13RGP730540.las	Adjusted GPS Time
13RGP730555.las	Adjusted GPS Time
13RGP730570.las	Adjusted GPS Time
13RGP730585.las	Adjusted GPS Time
13RGP730600.las	Adjusted GPS Time
13RGP730615.las	Adjusted GPS Time
13RGP730630.las	Adjusted GPS Time
13RGP730645.las	Adjusted GPS Time
13RGP730660.las	Adjusted GPS Time
13RGP730675.las	Adjusted GPS Time
13RGP730690.las	Adjusted GPS Time
13RGP730705.las	Adjusted GPS Time
13RGP730720.las	Adjusted GPS Time
13RGP730735.las	Adjusted GPS Time
13RGP730750.las	Adjusted GPS Time
13RGP730765.las	Adjusted GPS Time
13RGP730780.las	Adjusted GPS Time
13RGP730795.las	Adjusted GPS Time
13RGP730810.las	Adjusted GPS Time
13RGP730825.las	Adjusted GPS Time
13RGP730840.las	Adjusted GPS Time
13RGP730855.las	Adjusted GPS Time
13RGP730870.las	Adjusted GPS Time
13RGP730885.las	Adjusted GPS Time
13RGP730900.las	Adjusted GPS Time
13RGP730915.las	Adjusted GPS Time
13RGP730930.las	Adjusted GPS Time
13RGP730945.las	Adjusted GPS Time
13RGP730960.las	Adjusted GPS Time
13RGP730975.las	Adjusted GPS Time
13RGP730990.las	Adjusted GPS Time
13RGP745495.las	Adjusted GPS Time
13RGP745510.las	Adjusted GPS Time
13RGP745525.las	Adjusted GPS Time
13RGP745540.las	Adjusted GPS Time
13RGP745555.las	Adjusted GPS Time
13RGP745570.las	Adjusted GPS Time
13RGP745585.las	Adjusted GPS Time
13RGP745600.las	Adjusted GPS Time
13RGP745615.las	Adjusted GPS Time
13RGP745630.las	Adjusted GPS Time
13RGP745645.las	Adjusted GPS Time
13RGP745660.las	Adjusted GPS Time

DPH-3 Report on Time of Global Positioning System Data

File	GPS Time Type
13RGP745675.las	Adjusted GPS Time
13RGP745690.las	Adjusted GPS Time
13RGP745705.las	Adjusted GPS Time
13RGP745720.las	Adjusted GPS Time
13RGP745735.las	Adjusted GPS Time
13RGP745750.las	Adjusted GPS Time
13RGP745765.las	Adjusted GPS Time
13RGP745780.las	Adjusted GPS Time
13RGP745795.las	Adjusted GPS Time
13RGP745810.las	Adjusted GPS Time
13RGP745825.las	Adjusted GPS Time
13RGP745840.las	Adjusted GPS Time
13RGP745855.las	Adjusted GPS Time
13RGP745870.las	Adjusted GPS Time
13RGP745885.las	Adjusted GPS Time
13RGP745900.las	Adjusted GPS Time
13RGP745915.las	Adjusted GPS Time
13RGP745930.las	Adjusted GPS Time
13RGP745945.las	Adjusted GPS Time
13RGP745960.las	Adjusted GPS Time
13RGP745975.las	Adjusted GPS Time
13RGP745990.las	Adjusted GPS Time
13RGP760495.las	Adjusted GPS Time
13RGP760510.las	Adjusted GPS Time
13RGP760525.las	Adjusted GPS Time
13RGP760540.las	Adjusted GPS Time
13RGP760555.las	Adjusted GPS Time
13RGP760570.las	Adjusted GPS Time
13RGP760585.las	Adjusted GPS Time
13RGP760600.las	Adjusted GPS Time
13RGP760615.las	Adjusted GPS Time
13RGP760630.las	Adjusted GPS Time
13RGP760645.las	Adjusted GPS Time
13RGP760660.las	Adjusted GPS Time
13RGP760675.las	Adjusted GPS Time
13RGP760690.las	Adjusted GPS Time
13RGP760705.las	Adjusted GPS Time
13RGP760720.las	Adjusted GPS Time
13RGP760735.las	Adjusted GPS Time
13RGP760750.las	Adjusted GPS Time
13RGP760765.las	Adjusted GPS Time
13RGP760780.las	Adjusted GPS Time
13RGP760795.las	Adjusted GPS Time
13RGP760810.las	Adjusted GPS Time
13RGP760825.las	Adjusted GPS Time
13RGP760840.las	Adjusted GPS Time
13RGP760855.las	Adjusted GPS Time
13RGP760870.las	Adjusted GPS Time
13RGP760885.las	Adjusted GPS Time

DPH-3 Report on Time of Global Positioning System Data

File	GPS Time Type
13RGP760900.las	Adjusted GPS Time
13RGP760915.las	Adjusted GPS Time
13RGP760930.las	Adjusted GPS Time
13RGP760945.las	Adjusted GPS Time
13RGP760960.las	Adjusted GPS Time
13RGP760975.las	Adjusted GPS Time
13RGP760990.las	Adjusted GPS Time
13RGP775495.las	Adjusted GPS Time
13RGP775510.las	Adjusted GPS Time
13RGP775525.las	Adjusted GPS Time
13RGP775540.las	Adjusted GPS Time
13RGP775555.las	Adjusted GPS Time
13RGP775570.las	Adjusted GPS Time
13RGP775585.las	Adjusted GPS Time
13RGP775600.las	Adjusted GPS Time
13RGP775615.las	Adjusted GPS Time
13RGP775630.las	Adjusted GPS Time
13RGP775645.las	Adjusted GPS Time
13RGP775660.las	Adjusted GPS Time
13RGP775675.las	Adjusted GPS Time
13RGP775690.las	Adjusted GPS Time
13RGP775705.las	Adjusted GPS Time
13RGP775720.las	Adjusted GPS Time
13RGP775735.las	Adjusted GPS Time
13RGP775750.las	Adjusted GPS Time
13RGP775765.las	Adjusted GPS Time
13RGP775780.las	Adjusted GPS Time
13RGP775795.las	Adjusted GPS Time
13RGP775810.las	Adjusted GPS Time
13RGP775825.las	Adjusted GPS Time
13RGP775840.las	Adjusted GPS Time
13RGP775855.las	Adjusted GPS Time
13RGP775870.las	Adjusted GPS Time
13RGP775885.las	Adjusted GPS Time
13RGP775900.las	Adjusted GPS Time
13RGP775915.las	Adjusted GPS Time
13RGP775930.las	Adjusted GPS Time
13RGP775945.las	Adjusted GPS Time
13RGP775960.las	Adjusted GPS Time
13RGP775975.las	Adjusted GPS Time
13RGP775990.las	Adjusted GPS Time
13RGP790495.las	Adjusted GPS Time
13RGP790510.las	Adjusted GPS Time
13RGP790525.las	Adjusted GPS Time
13RGP790540.las	Adjusted GPS Time
13RGP790555.las	Adjusted GPS Time
13RGP790570.las	Adjusted GPS Time
13RGP790585.las	Adjusted GPS Time
13RGP790600.las	Adjusted GPS Time

DPH-3 Report on Time of Global Positioning System Data

File	GPS Time Type
13RGP790615.las	Adjusted GPS Time
13RGP790630.las	Adjusted GPS Time
13RGP790645.las	Adjusted GPS Time
13RGP790660.las	Adjusted GPS Time
13RGP790675.las	Adjusted GPS Time
13RGP790690.las	Adjusted GPS Time
13RGP790705.las	Adjusted GPS Time
13RGP790720.las	Adjusted GPS Time
13RGP790735.las	Adjusted GPS Time
13RGP790750.las	Adjusted GPS Time
13RGP790765.las	Adjusted GPS Time
13RGP790780.las	Adjusted GPS Time
13RGP790795.las	Adjusted GPS Time
13RGP790810.las	Adjusted GPS Time
13RGP790825.las	Adjusted GPS Time
13RGP790840.las	Adjusted GPS Time
13RGP790855.las	Adjusted GPS Time
13RGP790870.las	Adjusted GPS Time
13RGP790885.las	Adjusted GPS Time
13RGP790900.las	Adjusted GPS Time
13RGP790915.las	Adjusted GPS Time
13RGP790930.las	Adjusted GPS Time
13RGP790945.las	Adjusted GPS Time
13RGP790960.las	Adjusted GPS Time
13RGP790975.las	Adjusted GPS Time
13RGP790990.las	Adjusted GPS Time
13RGP805495.las	Adjusted GPS Time
13RGP805510.las	Adjusted GPS Time
13RGP805525.las	Adjusted GPS Time
13RGP805540.las	Adjusted GPS Time
13RGP805555.las	Adjusted GPS Time
13RGP805570.las	Adjusted GPS Time
13RGP805585.las	Adjusted GPS Time
13RGP805600.las	Adjusted GPS Time
13RGP805615.las	Adjusted GPS Time
13RGP805630.las	Adjusted GPS Time
13RGP805645.las	Adjusted GPS Time
13RGP805660.las	Adjusted GPS Time
13RGP805675.las	Adjusted GPS Time
13RGP805690.las	Adjusted GPS Time
13RGP805705.las	Adjusted GPS Time
13RGP805720.las	Adjusted GPS Time
13RGP805735.las	Adjusted GPS Time
13RGP805750.las	Adjusted GPS Time
13RGP805765.las	Adjusted GPS Time
13RGP805780.las	Adjusted GPS Time
13RGP805795.las	Adjusted GPS Time
13RGP805810.las	Adjusted GPS Time
13RGP805825.las	Adjusted GPS Time

DPH-3 Report on Time of Global Positioning System Data

File	GPS Time Type
13RGP805840.las	Adjusted GPS Time
13RGP805855.las	Adjusted GPS Time
13RGP805870.las	Adjusted GPS Time
13RGP805885.las	Adjusted GPS Time
13RGP805900.las	Adjusted GPS Time
13RGP805915.las	Adjusted GPS Time
13RGP805930.las	Adjusted GPS Time
13RGP805945.las	Adjusted GPS Time
13RGP805960.las	Adjusted GPS Time
13RGP805975.las	Adjusted GPS Time
13RGP805990.las	Adjusted GPS Time
13RGP820495.las	Adjusted GPS Time
13RGP820510.las	Adjusted GPS Time
13RGP820525.las	Adjusted GPS Time
13RGP820540.las	Adjusted GPS Time
13RGP820555.las	Adjusted GPS Time
13RGP820570.las	Adjusted GPS Time
13RGP820585.las	Adjusted GPS Time
13RGP820600.las	Adjusted GPS Time
13RGP820615.las	Adjusted GPS Time
13RGP820630.las	Adjusted GPS Time
13RGP820645.las	Adjusted GPS Time
13RGP820660.las	Adjusted GPS Time
13RGP820675.las	Adjusted GPS Time
13RGP820690.las	Adjusted GPS Time
13RGP820705.las	Adjusted GPS Time
13RGP820720.las	Adjusted GPS Time
13RGP820735.las	Adjusted GPS Time
13RGP820750.las	Adjusted GPS Time
13RGP820765.las	Adjusted GPS Time
13RGP820780.las	Adjusted GPS Time
13RGP820795.las	Adjusted GPS Time
13RGP820810.las	Adjusted GPS Time
13RGP820825.las	Adjusted GPS Time
13RGP820840.las	Adjusted GPS Time
13RGP820855.las	Adjusted GPS Time
13RGP820870.las	Adjusted GPS Time
13RGP820885.las	Adjusted GPS Time
13RGP820900.las	Adjusted GPS Time
13RGP820915.las	Adjusted GPS Time
13RGP820930.las	Adjusted GPS Time
13RGP820945.las	Adjusted GPS Time
13RGP820960.las	Adjusted GPS Time
13RGP820975.las	Adjusted GPS Time
13RGP820990.las	Adjusted GPS Time
13RGP835495.las	Adjusted GPS Time
13RGP835510.las	Adjusted GPS Time
13RGP835525.las	Adjusted GPS Time
13RGP835540.las	Adjusted GPS Time

DPH-3 Report on Time of Global Positioning System Data

File	GPS Time Type
13RGP835555.las	Adjusted GPS Time
13RGP835570.las	Adjusted GPS Time
13RGP835585.las	Adjusted GPS Time
13RGP835600.las	Adjusted GPS Time
13RGP835615.las	Adjusted GPS Time
13RGP835630.las	Adjusted GPS Time
13RGP835645.las	Adjusted GPS Time
13RGP835660.las	Adjusted GPS Time
13RGP835675.las	Adjusted GPS Time
13RGP835690.las	Adjusted GPS Time
13RGP835705.las	Adjusted GPS Time
13RGP835720.las	Adjusted GPS Time
13RGP835735.las	Adjusted GPS Time
13RGP835750.las	Adjusted GPS Time
13RGP835765.las	Adjusted GPS Time
13RGP835780.las	Adjusted GPS Time
13RGP835795.las	Adjusted GPS Time
13RGP835810.las	Adjusted GPS Time
13RGP835825.las	Adjusted GPS Time
13RGP835840.las	Adjusted GPS Time
13RGP835855.las	Adjusted GPS Time
13RGP835870.las	Adjusted GPS Time
13RGP835885.las	Adjusted GPS Time
13RGP835900.las	Adjusted GPS Time
13RGP835915.las	Adjusted GPS Time
13RGP835930.las	Adjusted GPS Time
13RGP835945.las	Adjusted GPS Time
13RGP835960.las	Adjusted GPS Time
13RGP835975.las	Adjusted GPS Time
13RGP835990.las	Adjusted GPS Time
13RGP850495.las	Adjusted GPS Time
13RGP850510.las	Adjusted GPS Time
13RGP850525.las	Adjusted GPS Time
13RGP850540.las	Adjusted GPS Time
13RGP850555.las	Adjusted GPS Time
13RGP850570.las	Adjusted GPS Time
13RGP850585.las	Adjusted GPS Time
13RGP850600.las	Adjusted GPS Time
13RGP850615.las	Adjusted GPS Time
13RGP850630.las	Adjusted GPS Time
13RGP850645.las	Adjusted GPS Time
13RGP850660.las	Adjusted GPS Time
13RGP850675.las	Adjusted GPS Time
13RGP850690.las	Adjusted GPS Time
13RGP850705.las	Adjusted GPS Time
13RGP850720.las	Adjusted GPS Time
13RGP850735.las	Adjusted GPS Time
13RGP850750.las	Adjusted GPS Time
13RGP850765.las	Adjusted GPS Time

DPH-3 Report on Time of Global Positioning System Data

File	GPS Time Type
13RGP850780.las	Adjusted GPS Time
13RGP850795.las	Adjusted GPS Time
13RGP850810.las	Adjusted GPS Time
13RGP850825.las	Adjusted GPS Time
13RGP850840.las	Adjusted GPS Time
13RGP850855.las	Adjusted GPS Time
13RGP850870.las	Adjusted GPS Time
13RGP850885.las	Adjusted GPS Time
13RGP850900.las	Adjusted GPS Time
13RGP850915.las	Adjusted GPS Time
13RGP850930.las	Adjusted GPS Time
13RGP850945.las	Adjusted GPS Time
13RGP850960.las	Adjusted GPS Time
13RGP850975.las	Adjusted GPS Time
13RGP850990.las	Adjusted GPS Time
13RGP865495.las	Adjusted GPS Time
13RGP865510.las	Adjusted GPS Time
13RGP865525.las	Adjusted GPS Time
13RGP865540.las	Adjusted GPS Time
13RGP865555.las	Adjusted GPS Time
13RGP865570.las	Adjusted GPS Time
13RGP865585.las	Adjusted GPS Time
13RGP865600.las	Adjusted GPS Time
13RGP865615.las	Adjusted GPS Time
13RGP865630.las	Adjusted GPS Time
13RGP865645.las	Adjusted GPS Time
13RGP865660.las	Adjusted GPS Time
13RGP865675.las	Adjusted GPS Time
13RGP865690.las	Adjusted GPS Time
13RGP865705.las	Adjusted GPS Time
13RGP865720.las	Adjusted GPS Time
13RGP865735.las	Adjusted GPS Time
13RGP865750.las	Adjusted GPS Time
13RGP865765.las	Adjusted GPS Time
13RGP865780.las	Adjusted GPS Time
13RGP865795.las	Adjusted GPS Time
13RGP865810.las	Adjusted GPS Time
13RGP865825.las	Adjusted GPS Time
13RGP865840.las	Adjusted GPS Time
13RGP865855.las	Adjusted GPS Time
13RGP865870.las	Adjusted GPS Time
13RGP865885.las	Adjusted GPS Time
13RGP865900.las	Adjusted GPS Time
13RGP865915.las	Adjusted GPS Time
13RGP865930.las	Adjusted GPS Time
13RGP865945.las	Adjusted GPS Time
13RGP865960.las	Adjusted GPS Time
13RGP865975.las	Adjusted GPS Time
13RGP865990.las	Adjusted GPS Time

DPH-3 Report on Time of Global Positioning System Data

File	GPS Time Type
13RGP880495.las	Adjusted GPS Time
13RGP880510.las	Adjusted GPS Time
13RGP880525.las	Adjusted GPS Time
13RGP880540.las	Adjusted GPS Time
13RGP880555.las	Adjusted GPS Time
13RGP880570.las	Adjusted GPS Time
13RGP880585.las	Adjusted GPS Time
13RGP880600.las	Adjusted GPS Time
13RGP880615.las	Adjusted GPS Time
13RGP880630.las	Adjusted GPS Time
13RGP880645.las	Adjusted GPS Time
13RGP880660.las	Adjusted GPS Time
13RGP880675.las	Adjusted GPS Time
13RGP880690.las	Adjusted GPS Time
13RGP880705.las	Adjusted GPS Time
13RGP880720.las	Adjusted GPS Time
13RGP880735.las	Adjusted GPS Time
13RGP880750.las	Adjusted GPS Time
13RGP995480.las	Adjusted GPS Time
13RGP995495.las	Adjusted GPS Time
13RGP995510.las	Adjusted GPS Time
13RGP995525.las	Adjusted GPS Time
13RGP995540.las	Adjusted GPS Time
13RGP995555.las	Adjusted GPS Time
13RGP995570.las	Adjusted GPS Time
13RGP995585.las	Adjusted GPS Time
13RGP995600.las	Adjusted GPS Time
13RGP995615.las	Adjusted GPS Time
13RGP995630.las	Adjusted GPS Time
13RGP995645.las	Adjusted GPS Time
13RGP995660.las	Adjusted GPS Time
13RGP995675.las	Adjusted GPS Time
13RGP995690.las	Adjusted GPS Time
13RGP995705.las	Adjusted GPS Time
13RGP995720.las	Adjusted GPS Time
13RGP995735.las	Adjusted GPS Time
13RGP995750.las	Adjusted GPS Time
13RGP995765.las	Adjusted GPS Time
13RGP995780.las	Adjusted GPS Time
13RGP995795.las	Adjusted GPS Time
13RGP995810.las	Adjusted GPS Time
13RGP995825.las	Adjusted GPS Time
13RGP995840.las	Adjusted GPS Time
13RGP995855.las	Adjusted GPS Time
13RGP995870.las	Adjusted GPS Time
13RGP995885.las	Adjusted GPS Time
13RGP995900.las	Adjusted GPS Time
13RGP995915.las	Adjusted GPS Time
13RGP995930.las	Adjusted GPS Time

DPH-3 Report on Time of Global Positioning System Data

File	GPS Time Type
13RGP995945.las	Adjusted GPS Time
13RGP995960.las	Adjusted GPS Time
13RGP995975.las	Adjusted GPS Time
13RGP995990.las	Adjusted GPS Time
13RGQ010005.las	Adjusted GPS Time
13RGQ010020.las	Adjusted GPS Time
13RGQ010035.las	Adjusted GPS Time
13RGQ010050.las	Adjusted GPS Time
13RGQ010065.las	Adjusted GPS Time
13RGQ010080.las	Adjusted GPS Time
13RGQ010095.las	Adjusted GPS Time
13RGQ010110.las	Adjusted GPS Time
13RGQ010125.las	Adjusted GPS Time
13RGQ010140.las	Adjusted GPS Time
13RGQ010155.las	Adjusted GPS Time
13RGQ010170.las	Adjusted GPS Time
13RGQ010185.las	Adjusted GPS Time
13RGQ010200.las	Adjusted GPS Time
13RGQ010215.las	Adjusted GPS Time
13RGQ010230.las	Adjusted GPS Time
13RGQ010245.las	Adjusted GPS Time
13RGQ010260.las	Adjusted GPS Time
13RGQ010275.las	Adjusted GPS Time
13RGQ010290.las	Adjusted GPS Time
13RGQ010305.las	Adjusted GPS Time
13RGQ010320.las	Adjusted GPS Time
13RGQ010335.las	Adjusted GPS Time
13RGQ010350.las	Adjusted GPS Time
13RGQ010365.las	Adjusted GPS Time
13RGQ010380.las	Adjusted GPS Time
13RGQ010395.las	Adjusted GPS Time
13RGQ010410.las	Adjusted GPS Time
13RGQ010425.las	Adjusted GPS Time
13RGQ010440.las	Adjusted GPS Time
13RGQ010455.las	Adjusted GPS Time
13RGQ010470.las	Adjusted GPS Time
13RGQ010485.las	Adjusted GPS Time
13RGQ010500.las	Adjusted GPS Time
13RGQ010515.las	Adjusted GPS Time
13RGQ010530.las	Adjusted GPS Time
13RGQ010545.las	Adjusted GPS Time
13RGQ010560.las	Adjusted GPS Time
13RGQ010575.las	Adjusted GPS Time
13RGQ010590.las	Adjusted GPS Time
13RGQ010605.las	Adjusted GPS Time
13RGQ010620.las	Adjusted GPS Time
13RGQ010635.las	Adjusted GPS Time
13RGQ010650.las	Adjusted GPS Time
13RGQ010665.las	Adjusted GPS Time

DPH-3 Report on Time of Global Positioning System Data

File	GPS Time Type
13RGQ010680.las	Adjusted GPS Time
13RGQ010695.las	Adjusted GPS Time
13RGQ010710.las	Adjusted GPS Time
13RGQ010725.las	Adjusted GPS Time
13RGQ010740.las	Adjusted GPS Time
13RGQ010755.las	Adjusted GPS Time
13RGQ025005.las	Adjusted GPS Time
13RGQ025020.las	Adjusted GPS Time
13RGQ025035.las	Adjusted GPS Time
13RGQ025050.las	Adjusted GPS Time
13RGQ025065.las	Adjusted GPS Time
13RGQ025080.las	Adjusted GPS Time
13RGQ025095.las	Adjusted GPS Time
13RGQ025110.las	Adjusted GPS Time
13RGQ025125.las	Adjusted GPS Time
13RGQ025140.las	Adjusted GPS Time
13RGQ025155.las	Adjusted GPS Time
13RGQ025170.las	Adjusted GPS Time
13RGQ025185.las	Adjusted GPS Time
13RGQ025200.las	Adjusted GPS Time
13RGQ025215.las	Adjusted GPS Time
13RGQ025230.las	Adjusted GPS Time
13RGQ025245.las	Adjusted GPS Time
13RGQ025260.las	Adjusted GPS Time
13RGQ025275.las	Adjusted GPS Time
13RGQ025290.las	Adjusted GPS Time
13RGQ025305.las	Adjusted GPS Time
13RGQ025320.las	Adjusted GPS Time
13RGQ025335.las	Adjusted GPS Time
13RGQ025350.las	Adjusted GPS Time
13RGQ025365.las	Adjusted GPS Time
13RGQ025380.las	Adjusted GPS Time
13RGQ025395.las	Adjusted GPS Time
13RGQ025410.las	Adjusted GPS Time
13RGQ025425.las	Adjusted GPS Time
13RGQ025440.las	Adjusted GPS Time
13RGQ025455.las	Adjusted GPS Time
13RGQ025470.las	Adjusted GPS Time
13RGQ025485.las	Adjusted GPS Time
13RGQ025500.las	Adjusted GPS Time
13RGQ025515.las	Adjusted GPS Time
13RGQ025530.las	Adjusted GPS Time
13RGQ025545.las	Adjusted GPS Time
13RGQ025560.las	Adjusted GPS Time
13RGQ025575.las	Adjusted GPS Time
13RGQ025590.las	Adjusted GPS Time
13RGQ025605.las	Adjusted GPS Time
13RGQ025620.las	Adjusted GPS Time
13RGQ025635.las	Adjusted GPS Time

DPH-3 Report on Time of Global Positioning System Data

File	GPS Time Type
13RGQ025650.las	Adjusted GPS Time
13RGQ025665.las	Adjusted GPS Time
13RGQ025680.las	Adjusted GPS Time
13RGQ025695.las	Adjusted GPS Time
13RGQ025710.las	Adjusted GPS Time
13RGQ025725.las	Adjusted GPS Time
13RGQ025740.las	Adjusted GPS Time
13RGQ025755.las	Adjusted GPS Time
13RGQ040005.las	Adjusted GPS Time
13RGQ040020.las	Adjusted GPS Time
13RGQ040035.las	Adjusted GPS Time
13RGQ040050.las	Adjusted GPS Time
13RGQ040065.las	Adjusted GPS Time
13RGQ040080.las	Adjusted GPS Time
13RGQ040095.las	Adjusted GPS Time
13RGQ040110.las	Adjusted GPS Time
13RGQ040125.las	Adjusted GPS Time
13RGQ040140.las	Adjusted GPS Time
13RGQ040155.las	Adjusted GPS Time
13RGQ040170.las	Adjusted GPS Time
13RGQ040185.las	Adjusted GPS Time
13RGQ040200.las	Adjusted GPS Time
13RGQ040215.las	Adjusted GPS Time
13RGQ040230.las	Adjusted GPS Time
13RGQ040245.las	Adjusted GPS Time
13RGQ040260.las	Adjusted GPS Time
13RGQ040275.las	Adjusted GPS Time
13RGQ040290.las	Adjusted GPS Time
13RGQ040305.las	Adjusted GPS Time
13RGQ040320.las	Adjusted GPS Time
13RGQ040335.las	Adjusted GPS Time
13RGQ040350.las	Adjusted GPS Time
13RGQ040365.las	Adjusted GPS Time
13RGQ040380.las	Adjusted GPS Time
13RGQ040395.las	Adjusted GPS Time
13RGQ040410.las	Adjusted GPS Time
13RGQ040425.las	Adjusted GPS Time
13RGQ040440.las	Adjusted GPS Time
13RGQ040455.las	Adjusted GPS Time
13RGQ040470.las	Adjusted GPS Time
13RGQ040485.las	Adjusted GPS Time
13RGQ040500.las	Adjusted GPS Time
13RGQ040515.las	Adjusted GPS Time
13RGQ040530.las	Adjusted GPS Time
13RGQ040545.las	Adjusted GPS Time
13RGQ040560.las	Adjusted GPS Time
13RGQ040575.las	Adjusted GPS Time
13RGQ040590.las	Adjusted GPS Time
13RGQ040605.las	Adjusted GPS Time

DPH-3 Report on Time of Global Positioning System Data

File	GPS Time Type
13RGQ040620.las	Adjusted GPS Time
13RGQ040635.las	Adjusted GPS Time
13RGQ040650.las	Adjusted GPS Time
13RGQ040665.las	Adjusted GPS Time
13RGQ040680.las	Adjusted GPS Time
13RGQ040695.las	Adjusted GPS Time
13RGQ040710.las	Adjusted GPS Time
13RGQ040725.las	Adjusted GPS Time
13RGQ040740.las	Adjusted GPS Time
13RGQ040755.las	Adjusted GPS Time
13RGQ055005.las	Adjusted GPS Time
13RGQ055020.las	Adjusted GPS Time
13RGQ055035.las	Adjusted GPS Time
13RGQ055050.las	Adjusted GPS Time
13RGQ055065.las	Adjusted GPS Time
13RGQ055080.las	Adjusted GPS Time
13RGQ055095.las	Adjusted GPS Time
13RGQ055110.las	Adjusted GPS Time
13RGQ055125.las	Adjusted GPS Time
13RGQ055140.las	Adjusted GPS Time
13RGQ055155.las	Adjusted GPS Time
13RGQ055170.las	Adjusted GPS Time
13RGQ055185.las	Adjusted GPS Time
13RGQ055200.las	Adjusted GPS Time
13RGQ055215.las	Adjusted GPS Time
13RGQ055230.las	Adjusted GPS Time
13RGQ055245.las	Adjusted GPS Time
13RGQ055260.las	Adjusted GPS Time
13RGQ055275.las	Adjusted GPS Time
13RGQ055290.las	Adjusted GPS Time
13RGQ055305.las	Adjusted GPS Time
13RGQ055320.las	Adjusted GPS Time
13RGQ055335.las	Adjusted GPS Time
13RGQ055350.las	Adjusted GPS Time
13RGQ055365.las	Adjusted GPS Time
13RGQ055380.las	Adjusted GPS Time
13RGQ055395.las	Adjusted GPS Time
13RGQ055410.las	Adjusted GPS Time
13RGQ055425.las	Adjusted GPS Time
13RGQ055440.las	Adjusted GPS Time
13RGQ055455.las	Adjusted GPS Time
13RGQ055470.las	Adjusted GPS Time
13RGQ055485.las	Adjusted GPS Time
13RGQ055500.las	Adjusted GPS Time
13RGQ055515.las	Adjusted GPS Time
13RGQ055530.las	Adjusted GPS Time
13RGQ055545.las	Adjusted GPS Time
13RGQ055560.las	Adjusted GPS Time
13RGQ055575.las	Adjusted GPS Time

DPH-3 Report on Time of Global Positioning System Data

File	GPS Time Type
13RGQ055590.las	Adjusted GPS Time
13RGQ055605.las	Adjusted GPS Time
13RGQ055620.las	Adjusted GPS Time
13RGQ055635.las	Adjusted GPS Time
13RGQ055650.las	Adjusted GPS Time
13RGQ055665.las	Adjusted GPS Time
13RGQ055680.las	Adjusted GPS Time
13RGQ055695.las	Adjusted GPS Time
13RGQ055710.las	Adjusted GPS Time
13RGQ055725.las	Adjusted GPS Time
13RGQ055740.las	Adjusted GPS Time
13RGQ055755.las	Adjusted GPS Time
13RGQ070005.las	Adjusted GPS Time
13RGQ070020.las	Adjusted GPS Time
13RGQ070035.las	Adjusted GPS Time
13RGQ070050.las	Adjusted GPS Time
13RGQ070065.las	Adjusted GPS Time
13RGQ070080.las	Adjusted GPS Time
13RGQ070095.las	Adjusted GPS Time
13RGQ070110.las	Adjusted GPS Time
13RGQ070125.las	Adjusted GPS Time
13RGQ070140.las	Adjusted GPS Time
13RGQ070155.las	Adjusted GPS Time
13RGQ070170.las	Adjusted GPS Time
13RGQ070185.las	Adjusted GPS Time
13RGQ070200.las	Adjusted GPS Time
13RGQ070215.las	Adjusted GPS Time
13RGQ070230.las	Adjusted GPS Time
13RGQ070245.las	Adjusted GPS Time
13RGQ070260.las	Adjusted GPS Time
13RGQ070275.las	Adjusted GPS Time
13RGQ070290.las	Adjusted GPS Time
13RGQ070305.las	Adjusted GPS Time
13RGQ070320.las	Adjusted GPS Time
13RGQ070335.las	Adjusted GPS Time
13RGQ070350.las	Adjusted GPS Time
13RGQ070365.las	Adjusted GPS Time
13RGQ070380.las	Adjusted GPS Time
13RGQ070395.las	Adjusted GPS Time
13RGQ070410.las	Adjusted GPS Time
13RGQ070425.las	Adjusted GPS Time
13RGQ070440.las	Adjusted GPS Time
13RGQ070455.las	Adjusted GPS Time
13RGQ070470.las	Adjusted GPS Time
13RGQ070485.las	Adjusted GPS Time
13RGQ070500.las	Adjusted GPS Time
13RGQ070515.las	Adjusted GPS Time
13RGQ070530.las	Adjusted GPS Time
13RGQ070545.las	Adjusted GPS Time

DPH-3 Report on Time of Global Positioning System Data

File	GPS Time Type
13RGQ070560.las	Adjusted GPS Time
13RGQ070575.las	Adjusted GPS Time
13RGQ070590.las	Adjusted GPS Time
13RGQ070605.las	Adjusted GPS Time
13RGQ070620.las	Adjusted GPS Time
13RGQ070635.las	Adjusted GPS Time
13RGQ070650.las	Adjusted GPS Time
13RGQ070665.las	Adjusted GPS Time
13RGQ070680.las	Adjusted GPS Time
13RGQ070695.las	Adjusted GPS Time
13RGQ070710.las	Adjusted GPS Time
13RGQ070725.las	Adjusted GPS Time
13RGQ070740.las	Adjusted GPS Time
13RGQ070755.las	Adjusted GPS Time
13RGQ085005.las	Adjusted GPS Time
13RGQ085020.las	Adjusted GPS Time
13RGQ085035.las	Adjusted GPS Time
13RGQ085050.las	Adjusted GPS Time
13RGQ085065.las	Adjusted GPS Time
13RGQ085080.las	Adjusted GPS Time
13RGQ085095.las	Adjusted GPS Time
13RGQ085110.las	Adjusted GPS Time
13RGQ085125.las	Adjusted GPS Time
13RGQ085140.las	Adjusted GPS Time
13RGQ085155.las	Adjusted GPS Time
13RGQ085170.las	Adjusted GPS Time
13RGQ085185.las	Adjusted GPS Time
13RGQ085200.las	Adjusted GPS Time
13RGQ085215.las	Adjusted GPS Time
13RGQ085230.las	Adjusted GPS Time
13RGQ085245.las	Adjusted GPS Time
13RGQ085260.las	Adjusted GPS Time
13RGQ085275.las	Adjusted GPS Time
13RGQ085290.las	Adjusted GPS Time
13RGQ085305.las	Adjusted GPS Time
13RGQ085320.las	Adjusted GPS Time
13RGQ085335.las	Adjusted GPS Time
13RGQ085350.las	Adjusted GPS Time
13RGQ085365.las	Adjusted GPS Time
13RGQ085380.las	Adjusted GPS Time
13RGQ085395.las	Adjusted GPS Time
13RGQ085410.las	Adjusted GPS Time
13RGQ085425.las	Adjusted GPS Time
13RGQ085440.las	Adjusted GPS Time
13RGQ085455.las	Adjusted GPS Time
13RGQ085470.las	Adjusted GPS Time
13RGQ085485.las	Adjusted GPS Time
13RGQ085500.las	Adjusted GPS Time
13RGQ085515.las	Adjusted GPS Time

DPH-3 Report on Time of Global Positioning System Data

File	GPS Time Type
13RGQ085530.las	Adjusted GPS Time
13RGQ085545.las	Adjusted GPS Time
13RGQ085560.las	Adjusted GPS Time
13RGQ085575.las	Adjusted GPS Time
13RGQ085590.las	Adjusted GPS Time
13RGQ085605.las	Adjusted GPS Time
13RGQ085620.las	Adjusted GPS Time
13RGQ085635.las	Adjusted GPS Time
13RGQ085650.las	Adjusted GPS Time
13RGQ085665.las	Adjusted GPS Time
13RGQ085680.las	Adjusted GPS Time
13RGQ085695.las	Adjusted GPS Time
13RGQ085710.las	Adjusted GPS Time
13RGQ085725.las	Adjusted GPS Time
13RGQ085740.las	Adjusted GPS Time
13RGQ085755.las	Adjusted GPS Time
13RGQ100005.las	Adjusted GPS Time
13RGQ100020.las	Adjusted GPS Time
13RGQ100035.las	Adjusted GPS Time
13RGQ100050.las	Adjusted GPS Time
13RGQ100065.las	Adjusted GPS Time
13RGQ100080.las	Adjusted GPS Time
13RGQ100095.las	Adjusted GPS Time
13RGQ100110.las	Adjusted GPS Time
13RGQ100125.las	Adjusted GPS Time
13RGQ100140.las	Adjusted GPS Time
13RGQ100155.las	Adjusted GPS Time
13RGQ100170.las	Adjusted GPS Time
13RGQ100185.las	Adjusted GPS Time
13RGQ100200.las	Adjusted GPS Time
13RGQ100215.las	Adjusted GPS Time
13RGQ100230.las	Adjusted GPS Time
13RGQ100245.las	Adjusted GPS Time
13RGQ100260.las	Adjusted GPS Time
13RGQ100275.las	Adjusted GPS Time
13RGQ100290.las	Adjusted GPS Time
13RGQ100305.las	Adjusted GPS Time
13RGQ100320.las	Adjusted GPS Time
13RGQ100335.las	Adjusted GPS Time
13RGQ100350.las	Adjusted GPS Time
13RGQ100365.las	Adjusted GPS Time
13RGQ100380.las	Adjusted GPS Time
13RGQ100395.las	Adjusted GPS Time
13RGQ100410.las	Adjusted GPS Time
13RGQ100425.las	Adjusted GPS Time
13RGQ100440.las	Adjusted GPS Time
13RGQ100455.las	Adjusted GPS Time
13RGQ100470.las	Adjusted GPS Time
13RGQ100485.las	Adjusted GPS Time

DPH-3 Report on Time of Global Positioning System Data

File	GPS Time Type
13RGQ100500.las	Adjusted GPS Time
13RGQ100515.las	Adjusted GPS Time
13RGQ100530.las	Adjusted GPS Time
13RGQ100545.las	Adjusted GPS Time
13RGQ100560.las	Adjusted GPS Time
13RGQ100575.las	Adjusted GPS Time
13RGQ100590.las	Adjusted GPS Time
13RGQ100605.las	Adjusted GPS Time
13RGQ100620.las	Adjusted GPS Time
13RGQ100635.las	Adjusted GPS Time
13RGQ100650.las	Adjusted GPS Time
13RGQ100665.las	Adjusted GPS Time
13RGQ100680.las	Adjusted GPS Time
13RGQ100695.las	Adjusted GPS Time
13RGQ100710.las	Adjusted GPS Time
13RGQ100725.las	Adjusted GPS Time
13RGQ100740.las	Adjusted GPS Time
13RGQ100755.las	Adjusted GPS Time
13RGQ115005.las	Adjusted GPS Time
13RGQ115020.las	Adjusted GPS Time
13RGQ115035.las	Adjusted GPS Time
13RGQ115050.las	Adjusted GPS Time
13RGQ115065.las	Adjusted GPS Time
13RGQ115080.las	Adjusted GPS Time
13RGQ115095.las	Adjusted GPS Time
13RGQ115110.las	Adjusted GPS Time
13RGQ115125.las	Adjusted GPS Time
13RGQ115140.las	Adjusted GPS Time
13RGQ115155.las	Adjusted GPS Time
13RGQ115170.las	Adjusted GPS Time
13RGQ115185.las	Adjusted GPS Time
13RGQ115200.las	Adjusted GPS Time
13RGQ115215.las	Adjusted GPS Time
13RGQ115230.las	Adjusted GPS Time
13RGQ115245.las	Adjusted GPS Time
13RGQ115260.las	Adjusted GPS Time
13RGQ115275.las	Adjusted GPS Time
13RGQ115290.las	Adjusted GPS Time
13RGQ115305.las	Adjusted GPS Time
13RGQ115320.las	Adjusted GPS Time
13RGQ115335.las	Adjusted GPS Time
13RGQ115350.las	Adjusted GPS Time
13RGQ115365.las	Adjusted GPS Time
13RGQ115380.las	Adjusted GPS Time
13RGQ115395.las	Adjusted GPS Time
13RGQ115410.las	Adjusted GPS Time
13RGQ115425.las	Adjusted GPS Time
13RGQ115440.las	Adjusted GPS Time
13RGQ115455.las	Adjusted GPS Time

DPH-3 Report on Time of Global Positioning System Data

File	GPS Time Type
13RGQ115470.las	Adjusted GPS Time
13RGQ115485.las	Adjusted GPS Time
13RGQ115500.las	Adjusted GPS Time
13RGQ115515.las	Adjusted GPS Time
13RGQ115530.las	Adjusted GPS Time
13RGQ115545.las	Adjusted GPS Time
13RGQ115560.las	Adjusted GPS Time
13RGQ115575.las	Adjusted GPS Time
13RGQ115590.las	Adjusted GPS Time
13RGQ115605.las	Adjusted GPS Time
13RGQ115620.las	Adjusted GPS Time
13RGQ115635.las	Adjusted GPS Time
13RGQ115650.las	Adjusted GPS Time
13RGQ115665.las	Adjusted GPS Time
13RGQ115680.las	Adjusted GPS Time
13RGQ115695.las	Adjusted GPS Time
13RGQ115710.las	Adjusted GPS Time
13RGQ115725.las	Adjusted GPS Time
13RGQ115740.las	Adjusted GPS Time
13RGQ115755.las	Adjusted GPS Time
13RGQ130005.las	Adjusted GPS Time
13RGQ130020.las	Adjusted GPS Time
13RGQ130035.las	Adjusted GPS Time
13RGQ130050.las	Adjusted GPS Time
13RGQ130065.las	Adjusted GPS Time
13RGQ130080.las	Adjusted GPS Time
13RGQ130095.las	Adjusted GPS Time
13RGQ130110.las	Adjusted GPS Time
13RGQ130125.las	Adjusted GPS Time
13RGQ130140.las	Adjusted GPS Time
13RGQ130155.las	Adjusted GPS Time
13RGQ130170.las	Adjusted GPS Time
13RGQ130185.las	Adjusted GPS Time
13RGQ130200.las	Adjusted GPS Time
13RGQ130215.las	Adjusted GPS Time
13RGQ130230.las	Adjusted GPS Time
13RGQ130245.las	Adjusted GPS Time
13RGQ130260.las	Adjusted GPS Time
13RGQ130275.las	Adjusted GPS Time
13RGQ130290.las	Adjusted GPS Time
13RGQ130305.las	Adjusted GPS Time
13RGQ130320.las	Adjusted GPS Time
13RGQ130335.las	Adjusted GPS Time
13RGQ130350.las	Adjusted GPS Time
13RGQ130365.las	Adjusted GPS Time
13RGQ130380.las	Adjusted GPS Time
13RGQ130395.las	Adjusted GPS Time
13RGQ130410.las	Adjusted GPS Time
13RGQ130425.las	Adjusted GPS Time

DPH-3 Report on Time of Global Positioning System Data

File	GPS Time Type
13RGQ130440.las	Adjusted GPS Time
13RGQ130455.las	Adjusted GPS Time
13RGQ130470.las	Adjusted GPS Time
13RGQ130485.las	Adjusted GPS Time
13RGQ130500.las	Adjusted GPS Time
13RGQ130515.las	Adjusted GPS Time
13RGQ130530.las	Adjusted GPS Time
13RGQ130545.las	Adjusted GPS Time
13RGQ130560.las	Adjusted GPS Time
13RGQ130575.las	Adjusted GPS Time
13RGQ130590.las	Adjusted GPS Time
13RGQ130605.las	Adjusted GPS Time
13RGQ130620.las	Adjusted GPS Time
13RGQ130635.las	Adjusted GPS Time
13RGQ130650.las	Adjusted GPS Time
13RGQ130665.las	Adjusted GPS Time
13RGQ130680.las	Adjusted GPS Time
13RGQ130695.las	Adjusted GPS Time
13RGQ130710.las	Adjusted GPS Time
13RGQ130725.las	Adjusted GPS Time
13RGQ130740.las	Adjusted GPS Time
13RGQ130755.las	Adjusted GPS Time
13RGQ145005.las	Adjusted GPS Time
13RGQ145020.las	Adjusted GPS Time
13RGQ145035.las	Adjusted GPS Time
13RGQ145050.las	Adjusted GPS Time
13RGQ145065.las	Adjusted GPS Time
13RGQ145080.las	Adjusted GPS Time
13RGQ145095.las	Adjusted GPS Time
13RGQ145110.las	Adjusted GPS Time
13RGQ145125.las	Adjusted GPS Time
13RGQ145140.las	Adjusted GPS Time
13RGQ145155.las	Adjusted GPS Time
13RGQ145170.las	Adjusted GPS Time
13RGQ145185.las	Adjusted GPS Time
13RGQ145200.las	Adjusted GPS Time
13RGQ145215.las	Adjusted GPS Time
13RGQ145230.las	Adjusted GPS Time
13RGQ145245.las	Adjusted GPS Time
13RGQ145260.las	Adjusted GPS Time
13RGQ145275.las	Adjusted GPS Time
13RGQ145290.las	Adjusted GPS Time
13RGQ145305.las	Adjusted GPS Time
13RGQ145320.las	Adjusted GPS Time
13RGQ145335.las	Adjusted GPS Time
13RGQ145350.las	Adjusted GPS Time
13RGQ145365.las	Adjusted GPS Time
13RGQ145380.las	Adjusted GPS Time
13RGQ145395.las	Adjusted GPS Time

DPH-3 Report on Time of Global Positioning System Data

File	GPS Time Type
13RGQ145410.las	Adjusted GPS Time
13RGQ145425.las	Adjusted GPS Time
13RGQ145440.las	Adjusted GPS Time
13RGQ145455.las	Adjusted GPS Time
13RGQ145470.las	Adjusted GPS Time
13RGQ145485.las	Adjusted GPS Time
13RGQ145500.las	Adjusted GPS Time
13RGQ145515.las	Adjusted GPS Time
13RGQ145530.las	Adjusted GPS Time
13RGQ145545.las	Adjusted GPS Time
13RGQ145560.las	Adjusted GPS Time
13RGQ145575.las	Adjusted GPS Time
13RGQ145590.las	Adjusted GPS Time
13RGQ145605.las	Adjusted GPS Time
13RGQ145620.las	Adjusted GPS Time
13RGQ145635.las	Adjusted GPS Time
13RGQ145650.las	Adjusted GPS Time
13RGQ145665.las	Adjusted GPS Time
13RGQ145680.las	Adjusted GPS Time
13RGQ145695.las	Adjusted GPS Time
13RGQ145710.las	Adjusted GPS Time
13RGQ145725.las	Adjusted GPS Time
13RGQ145740.las	Adjusted GPS Time
13RGQ145755.las	Adjusted GPS Time
13RGQ160005.las	Adjusted GPS Time
13RGQ160020.las	Adjusted GPS Time
13RGQ160035.las	Adjusted GPS Time
13RGQ160050.las	Adjusted GPS Time
13RGQ160065.las	Adjusted GPS Time
13RGQ160080.las	Adjusted GPS Time
13RGQ160095.las	Adjusted GPS Time
13RGQ160110.las	Adjusted GPS Time
13RGQ160125.las	Adjusted GPS Time
13RGQ160140.las	Adjusted GPS Time
13RGQ160155.las	Adjusted GPS Time
13RGQ160170.las	Adjusted GPS Time
13RGQ160185.las	Adjusted GPS Time
13RGQ160200.las	Adjusted GPS Time
13RGQ160215.las	Adjusted GPS Time
13RGQ160230.las	Adjusted GPS Time
13RGQ160245.las	Adjusted GPS Time
13RGQ160260.las	Adjusted GPS Time
13RGQ160275.las	Adjusted GPS Time
13RGQ160290.las	Adjusted GPS Time
13RGQ160305.las	Adjusted GPS Time
13RGQ160320.las	Adjusted GPS Time
13RGQ160335.las	Adjusted GPS Time
13RGQ160350.las	Adjusted GPS Time
13RGQ160365.las	Adjusted GPS Time

DPH-3 Report on Time of Global Positioning System Data

File	GPS Time Type
13RGQ160380.las	Adjusted GPS Time
13RGQ160395.las	Adjusted GPS Time
13RGQ160410.las	Adjusted GPS Time
13RGQ160425.las	Adjusted GPS Time
13RGQ160440.las	Adjusted GPS Time
13RGQ160455.las	Adjusted GPS Time
13RGQ160470.las	Adjusted GPS Time
13RGQ160485.las	Adjusted GPS Time
13RGQ160500.las	Adjusted GPS Time
13RGQ160515.las	Adjusted GPS Time
13RGQ160530.las	Adjusted GPS Time
13RGQ160545.las	Adjusted GPS Time
13RGQ160560.las	Adjusted GPS Time
13RGQ160575.las	Adjusted GPS Time
13RGQ160590.las	Adjusted GPS Time
13RGQ160605.las	Adjusted GPS Time
13RGQ160620.las	Adjusted GPS Time
13RGQ160635.las	Adjusted GPS Time
13RGQ160650.las	Adjusted GPS Time
13RGQ160665.las	Adjusted GPS Time
13RGQ160680.las	Adjusted GPS Time
13RGQ160695.las	Adjusted GPS Time
13RGQ160710.las	Adjusted GPS Time
13RGQ160725.las	Adjusted GPS Time
13RGQ160740.las	Adjusted GPS Time
13RGQ160755.las	Adjusted GPS Time
13RGQ175005.las	Adjusted GPS Time
13RGQ175020.las	Adjusted GPS Time
13RGQ175035.las	Adjusted GPS Time
13RGQ175050.las	Adjusted GPS Time
13RGQ175065.las	Adjusted GPS Time
13RGQ175080.las	Adjusted GPS Time
13RGQ175095.las	Adjusted GPS Time
13RGQ175110.las	Adjusted GPS Time
13RGQ175125.las	Adjusted GPS Time
13RGQ175140.las	Adjusted GPS Time
13RGQ175155.las	Adjusted GPS Time
13RGQ175170.las	Adjusted GPS Time
13RGQ175185.las	Adjusted GPS Time
13RGQ175200.las	Adjusted GPS Time
13RGQ175215.las	Adjusted GPS Time
13RGQ175230.las	Adjusted GPS Time
13RGQ175245.las	Adjusted GPS Time
13RGQ175260.las	Adjusted GPS Time
13RGQ175275.las	Adjusted GPS Time
13RGQ175290.las	Adjusted GPS Time
13RGQ175305.las	Adjusted GPS Time
13RGQ175320.las	Adjusted GPS Time
13RGQ175335.las	Adjusted GPS Time

DPH-3 Report on Time of Global Positioning System Data

File	GPS Time Type
13RGQ175350.las	Adjusted GPS Time
13RGQ175365.las	Adjusted GPS Time
13RGQ175380.las	Adjusted GPS Time
13RGQ175395.las	Adjusted GPS Time
13RGQ175410.las	Adjusted GPS Time
13RGQ175425.las	Adjusted GPS Time
13RGQ175440.las	Adjusted GPS Time
13RGQ175455.las	Adjusted GPS Time
13RGQ175470.las	Adjusted GPS Time
13RGQ175485.las	Adjusted GPS Time
13RGQ175500.las	Adjusted GPS Time
13RGQ175515.las	Adjusted GPS Time
13RGQ175530.las	Adjusted GPS Time
13RGQ175545.las	Adjusted GPS Time
13RGQ175560.las	Adjusted GPS Time
13RGQ175575.las	Adjusted GPS Time
13RGQ175590.las	Adjusted GPS Time
13RGQ175605.las	Adjusted GPS Time
13RGQ175620.las	Adjusted GPS Time
13RGQ175635.las	Adjusted GPS Time
13RGQ175650.las	Adjusted GPS Time
13RGQ175665.las	Adjusted GPS Time
13RGQ175680.las	Adjusted GPS Time
13RGQ175695.las	Adjusted GPS Time
13RGQ175710.las	Adjusted GPS Time
13RGQ175725.las	Adjusted GPS Time
13RGQ175740.las	Adjusted GPS Time
13RGQ175755.las	Adjusted GPS Time
13RGQ190005.las	Adjusted GPS Time
13RGQ190020.las	Adjusted GPS Time
13RGQ190035.las	Adjusted GPS Time
13RGQ190050.las	Adjusted GPS Time
13RGQ190065.las	Adjusted GPS Time
13RGQ190080.las	Adjusted GPS Time
13RGQ190095.las	Adjusted GPS Time
13RGQ190110.las	Adjusted GPS Time
13RGQ190125.las	Adjusted GPS Time
13RGQ190140.las	Adjusted GPS Time
13RGQ190155.las	Adjusted GPS Time
13RGQ190170.las	Adjusted GPS Time
13RGQ190185.las	Adjusted GPS Time
13RGQ190200.las	Adjusted GPS Time
13RGQ190215.las	Adjusted GPS Time
13RGQ190230.las	Adjusted GPS Time
13RGQ190245.las	Adjusted GPS Time
13RGQ190260.las	Adjusted GPS Time
13RGQ190275.las	Adjusted GPS Time
13RGQ190290.las	Adjusted GPS Time
13RGQ190305.las	Adjusted GPS Time

DPH-3 Report on Time of Global Positioning System Data

File	GPS Time Type
13RGQ190320.las	Adjusted GPS Time
13RGQ190335.las	Adjusted GPS Time
13RGQ190350.las	Adjusted GPS Time
13RGQ190365.las	Adjusted GPS Time
13RGQ190380.las	Adjusted GPS Time
13RGQ190395.las	Adjusted GPS Time
13RGQ190410.las	Adjusted GPS Time
13RGQ190425.las	Adjusted GPS Time
13RGQ190440.las	Adjusted GPS Time
13RGQ190455.las	Adjusted GPS Time
13RGQ190470.las	Adjusted GPS Time
13RGQ190485.las	Adjusted GPS Time
13RGQ190500.las	Adjusted GPS Time
13RGQ190515.las	Adjusted GPS Time
13RGQ190530.las	Adjusted GPS Time
13RGQ190545.las	Adjusted GPS Time
13RGQ190560.las	Adjusted GPS Time
13RGQ190575.las	Adjusted GPS Time
13RGQ190590.las	Adjusted GPS Time
13RGQ190605.las	Adjusted GPS Time
13RGQ190620.las	Adjusted GPS Time
13RGQ190635.las	Adjusted GPS Time
13RGQ190650.las	Adjusted GPS Time
13RGQ190665.las	Adjusted GPS Time
13RGQ190680.las	Adjusted GPS Time
13RGQ190695.las	Adjusted GPS Time
13RGQ190710.las	Adjusted GPS Time
13RGQ190725.las	Adjusted GPS Time
13RGQ190740.las	Adjusted GPS Time
13RGQ190755.las	Adjusted GPS Time
13RGQ205005.las	Adjusted GPS Time
13RGQ205020.las	Adjusted GPS Time
13RGQ205035.las	Adjusted GPS Time
13RGQ205050.las	Adjusted GPS Time
13RGQ205065.las	Adjusted GPS Time
13RGQ205080.las	Adjusted GPS Time
13RGQ205095.las	Adjusted GPS Time
13RGQ205110.las	Adjusted GPS Time
13RGQ205125.las	Adjusted GPS Time
13RGQ205140.las	Adjusted GPS Time
13RGQ205155.las	Adjusted GPS Time
13RGQ205170.las	Adjusted GPS Time
13RGQ205185.las	Adjusted GPS Time
13RGQ205200.las	Adjusted GPS Time
13RGQ205215.las	Adjusted GPS Time
13RGQ205230.las	Adjusted GPS Time
13RGQ205245.las	Adjusted GPS Time
13RGQ205260.las	Adjusted GPS Time
13RGQ205275.las	Adjusted GPS Time

DPH-3 Report on Time of Global Positioning System Data

File	GPS Time Type
13RGQ205290.las	Adjusted GPS Time
13RGQ205305.las	Adjusted GPS Time
13RGQ205320.las	Adjusted GPS Time
13RGQ205335.las	Adjusted GPS Time
13RGQ205350.las	Adjusted GPS Time
13RGQ205365.las	Adjusted GPS Time
13RGQ205380.las	Adjusted GPS Time
13RGQ205395.las	Adjusted GPS Time
13RGQ205410.las	Adjusted GPS Time
13RGQ205425.las	Adjusted GPS Time
13RGQ205440.las	Adjusted GPS Time
13RGQ205455.las	Adjusted GPS Time
13RGQ205470.las	Adjusted GPS Time
13RGQ205485.las	Adjusted GPS Time
13RGQ205500.las	Adjusted GPS Time
13RGQ205515.las	Adjusted GPS Time
13RGQ205530.las	Adjusted GPS Time
13RGQ205545.las	Adjusted GPS Time
13RGQ205560.las	Adjusted GPS Time
13RGQ205575.las	Adjusted GPS Time
13RGQ205590.las	Adjusted GPS Time
13RGQ205605.las	Adjusted GPS Time
13RGQ205620.las	Adjusted GPS Time
13RGQ205635.las	Adjusted GPS Time
13RGQ205650.las	Adjusted GPS Time
13RGQ205665.las	Adjusted GPS Time
13RGQ205680.las	Adjusted GPS Time
13RGQ205695.las	Adjusted GPS Time
13RGQ205710.las	Adjusted GPS Time
13RGQ205725.las	Adjusted GPS Time
13RGQ205740.las	Adjusted GPS Time
13RGQ205755.las	Adjusted GPS Time
13RGQ220005.las	Adjusted GPS Time
13RGQ220020.las	Adjusted GPS Time
13RGQ220035.las	Adjusted GPS Time
13RGQ220050.las	Adjusted GPS Time
13RGQ220065.las	Adjusted GPS Time
13RGQ220080.las	Adjusted GPS Time
13RGQ220095.las	Adjusted GPS Time
13RGQ220110.las	Adjusted GPS Time
13RGQ220125.las	Adjusted GPS Time
13RGQ220140.las	Adjusted GPS Time
13RGQ220155.las	Adjusted GPS Time
13RGQ220170.las	Adjusted GPS Time
13RGQ220185.las	Adjusted GPS Time
13RGQ220200.las	Adjusted GPS Time
13RGQ220215.las	Adjusted GPS Time
13RGQ220230.las	Adjusted GPS Time
13RGQ220245.las	Adjusted GPS Time

DPH-3 Report on Time of Global Positioning System Data

File	GPS Time Type
13RGO220260.las	Adjusted GPS Time
13RGO220275.las	Adjusted GPS Time
13RGO220290.las	Adjusted GPS Time
13RGO220305.las	Adjusted GPS Time
13RGO220320.las	Adjusted GPS Time
13RGO220335.las	Adjusted GPS Time
13RGO220350.las	Adjusted GPS Time
13RGO220365.las	Adjusted GPS Time
13RGO220380.las	Adjusted GPS Time
13RGO220395.las	Adjusted GPS Time
13RGO220410.las	Adjusted GPS Time
13RGO220425.las	Adjusted GPS Time
13RGO220440.las	Adjusted GPS Time
13RGO220455.las	Adjusted GPS Time
13RGO220470.las	Adjusted GPS Time
13RGO220485.las	Adjusted GPS Time
13RGO220500.las	Adjusted GPS Time
13RGO220515.las	Adjusted GPS Time
13RGO220530.las	Adjusted GPS Time
13RGO220545.las	Adjusted GPS Time
13RGO220560.las	Adjusted GPS Time
13RGO220575.las	Adjusted GPS Time
13RGO220590.las	Adjusted GPS Time
13RGO220605.las	Adjusted GPS Time
13RGO220620.las	Adjusted GPS Time
13RGO220635.las	Adjusted GPS Time
13RGO220650.las	Adjusted GPS Time
13RGO220665.las	Adjusted GPS Time
13RGO220680.las	Adjusted GPS Time
13RGO220695.las	Adjusted GPS Time
13RGO220710.las	Adjusted GPS Time
13RGO220725.las	Adjusted GPS Time
13RGO220740.las	Adjusted GPS Time
13RGO220755.las	Adjusted GPS Time
13RGO235005.las	Adjusted GPS Time
13RGO235020.las	Adjusted GPS Time
13RGO235035.las	Adjusted GPS Time
13RGO235050.las	Adjusted GPS Time
13RGO235065.las	Adjusted GPS Time
13RGO235080.las	Adjusted GPS Time
13RGO235095.las	Adjusted GPS Time
13RGO235110.las	Adjusted GPS Time
13RGO235125.las	Adjusted GPS Time
13RGO235140.las	Adjusted GPS Time
13RGO235155.las	Adjusted GPS Time
13RGO235170.las	Adjusted GPS Time
13RGO235185.las	Adjusted GPS Time
13RGO235200.las	Adjusted GPS Time
13RGO235215.las	Adjusted GPS Time

DPH-3 Report on Time of Global Positioning System Data

File	GPS Time Type
13RGQ235230.las	Adjusted GPS Time
13RGQ235245.las	Adjusted GPS Time
13RGQ235260.las	Adjusted GPS Time
13RGQ235275.las	Adjusted GPS Time
13RGQ235290.las	Adjusted GPS Time
13RGQ235305.las	Adjusted GPS Time
13RGQ235320.las	Adjusted GPS Time
13RGQ235335.las	Adjusted GPS Time
13RGQ235350.las	Adjusted GPS Time
13RGQ235365.las	Adjusted GPS Time
13RGQ235380.las	Adjusted GPS Time
13RGQ235395.las	Adjusted GPS Time
13RGQ235410.las	Adjusted GPS Time
13RGQ235425.las	Adjusted GPS Time
13RGQ235440.las	Adjusted GPS Time
13RGQ235455.las	Adjusted GPS Time
13RGQ235470.las	Adjusted GPS Time
13RGQ235485.las	Adjusted GPS Time
13RGQ235500.las	Adjusted GPS Time
13RGQ235515.las	Adjusted GPS Time
13RGQ235530.las	Adjusted GPS Time
13RGQ235545.las	Adjusted GPS Time
13RGQ235560.las	Adjusted GPS Time
13RGQ235575.las	Adjusted GPS Time
13RGQ235590.las	Adjusted GPS Time
13RGQ235605.las	Adjusted GPS Time
13RGQ235620.las	Adjusted GPS Time
13RGQ235635.las	Adjusted GPS Time
13RGQ235650.las	Adjusted GPS Time
13RGQ235665.las	Adjusted GPS Time
13RGQ235680.las	Adjusted GPS Time
13RGQ235695.las	Adjusted GPS Time
13RGQ235710.las	Adjusted GPS Time
13RGQ235725.las	Adjusted GPS Time
13RGQ235740.las	Adjusted GPS Time
13RGQ235755.las	Adjusted GPS Time
13RGQ250005.las	Adjusted GPS Time
13RGQ250020.las	Adjusted GPS Time
13RGQ250035.las	Adjusted GPS Time
13RGQ250050.las	Adjusted GPS Time
13RGQ250065.las	Adjusted GPS Time
13RGQ250080.las	Adjusted GPS Time
13RGQ250095.las	Adjusted GPS Time
13RGQ250110.las	Adjusted GPS Time
13RGQ250125.las	Adjusted GPS Time
13RGQ250140.las	Adjusted GPS Time
13RGQ250155.las	Adjusted GPS Time
13RGQ250170.las	Adjusted GPS Time
13RGQ250185.las	Adjusted GPS Time

DPH-3 Report on Time of Global Positioning System Data

File	GPS Time Type
13RGQ250200.las	Adjusted GPS Time
13RGQ250215.las	Adjusted GPS Time
13RGQ250230.las	Adjusted GPS Time
13RGQ250245.las	Adjusted GPS Time
13RGQ250260.las	Adjusted GPS Time
13RGQ250275.las	Adjusted GPS Time
13RGQ250290.las	Adjusted GPS Time
13RGQ250305.las	Adjusted GPS Time
13RGQ250320.las	Adjusted GPS Time
13RGQ250335.las	Adjusted GPS Time
13RGQ250350.las	Adjusted GPS Time
13RGQ250365.las	Adjusted GPS Time
13RGQ250380.las	Adjusted GPS Time
13RGQ250395.las	Adjusted GPS Time
13RGQ250410.las	Adjusted GPS Time
13RGQ250425.las	Adjusted GPS Time
13RGQ250440.las	Adjusted GPS Time
13RGQ250455.las	Adjusted GPS Time
13RGQ250470.las	Adjusted GPS Time
13RGQ250485.las	Adjusted GPS Time
13RGQ250500.las	Adjusted GPS Time
13RGQ250515.las	Adjusted GPS Time
13RGQ250530.las	Adjusted GPS Time
13RGQ250545.las	Adjusted GPS Time
13RGQ250560.las	Adjusted GPS Time
13RGQ250575.las	Adjusted GPS Time
13RGQ250590.las	Adjusted GPS Time
13RGQ250605.las	Adjusted GPS Time
13RGQ250620.las	Adjusted GPS Time
13RGQ250635.las	Adjusted GPS Time
13RGQ250650.las	Adjusted GPS Time
13RGQ250665.las	Adjusted GPS Time
13RGQ250680.las	Adjusted GPS Time
13RGQ250695.las	Adjusted GPS Time
13RGQ250710.las	Adjusted GPS Time
13RGQ250725.las	Adjusted GPS Time
13RGQ250740.las	Adjusted GPS Time
13RGQ250755.las	Adjusted GPS Time
13RGQ265005.las	Adjusted GPS Time
13RGQ265020.las	Adjusted GPS Time
13RGQ265035.las	Adjusted GPS Time
13RGQ265050.las	Adjusted GPS Time
13RGQ265065.las	Adjusted GPS Time
13RGQ265080.las	Adjusted GPS Time
13RGQ265095.las	Adjusted GPS Time
13RGQ265110.las	Adjusted GPS Time
13RGQ265125.las	Adjusted GPS Time
13RGQ265140.las	Adjusted GPS Time
13RGQ265155.las	Adjusted GPS Time

DPH-3 Report on Time of Global Positioning System Data

File	GPS Time Type
13RGQ265170.las	Adjusted GPS Time
13RGQ265185.las	Adjusted GPS Time
13RGQ265200.las	Adjusted GPS Time
13RGQ265215.las	Adjusted GPS Time
13RGQ265230.las	Adjusted GPS Time
13RGQ265245.las	Adjusted GPS Time
13RGQ265260.las	Adjusted GPS Time
13RGQ265275.las	Adjusted GPS Time
13RGQ265290.las	Adjusted GPS Time
13RGQ265305.las	Adjusted GPS Time
13RGQ265320.las	Adjusted GPS Time
13RGQ265335.las	Adjusted GPS Time
13RGQ265350.las	Adjusted GPS Time
13RGQ265365.las	Adjusted GPS Time
13RGQ265380.las	Adjusted GPS Time
13RGQ265395.las	Adjusted GPS Time
13RGQ265410.las	Adjusted GPS Time
13RGQ265425.las	Adjusted GPS Time
13RGQ265440.las	Adjusted GPS Time
13RGQ265455.las	Adjusted GPS Time
13RGQ265470.las	Adjusted GPS Time
13RGQ265485.las	Adjusted GPS Time
13RGQ265500.las	Adjusted GPS Time
13RGQ265515.las	Adjusted GPS Time
13RGQ265530.las	Adjusted GPS Time
13RGQ265545.las	Adjusted GPS Time
13RGQ265560.las	Adjusted GPS Time
13RGQ265575.las	Adjusted GPS Time
13RGQ265590.las	Adjusted GPS Time
13RGQ265605.las	Adjusted GPS Time
13RGQ265620.las	Adjusted GPS Time
13RGQ265635.las	Adjusted GPS Time
13RGQ265650.las	Adjusted GPS Time
13RGQ265665.las	Adjusted GPS Time
13RGQ265680.las	Adjusted GPS Time
13RGQ265695.las	Adjusted GPS Time
13RGQ265710.las	Adjusted GPS Time
13RGQ265725.las	Adjusted GPS Time
13RGQ265740.las	Adjusted GPS Time
13RGQ265755.las	Adjusted GPS Time
13RGQ280005.las	Adjusted GPS Time
13RGQ280020.las	Adjusted GPS Time
13RGQ280035.las	Adjusted GPS Time
13RGQ280050.las	Adjusted GPS Time
13RGQ280065.las	Adjusted GPS Time
13RGQ280080.las	Adjusted GPS Time
13RGQ280095.las	Adjusted GPS Time
13RGQ280110.las	Adjusted GPS Time
13RGQ280125.las	Adjusted GPS Time

DPH-3 Report on Time of Global Positioning System Data

File	GPS Time Type
13RGQ280140.las	Adjusted GPS Time
13RGQ280155.las	Adjusted GPS Time
13RGQ280170.las	Adjusted GPS Time
13RGQ280185.las	Adjusted GPS Time
13RGQ280200.las	Adjusted GPS Time
13RGQ280215.las	Adjusted GPS Time
13RGQ280230.las	Adjusted GPS Time
13RGQ280245.las	Adjusted GPS Time
13RGQ280260.las	Adjusted GPS Time
13RGQ280275.las	Adjusted GPS Time
13RGQ280290.las	Adjusted GPS Time
13RGQ280305.las	Adjusted GPS Time
13RGQ280320.las	Adjusted GPS Time
13RGQ280335.las	Adjusted GPS Time
13RGQ280350.las	Adjusted GPS Time
13RGQ280365.las	Adjusted GPS Time
13RGQ280380.las	Adjusted GPS Time
13RGQ280395.las	Adjusted GPS Time
13RGQ280410.las	Adjusted GPS Time
13RGQ280425.las	Adjusted GPS Time
13RGQ280440.las	Adjusted GPS Time
13RGQ280455.las	Adjusted GPS Time
13RGQ280470.las	Adjusted GPS Time
13RGQ280485.las	Adjusted GPS Time
13RGQ280500.las	Adjusted GPS Time
13RGQ280515.las	Adjusted GPS Time
13RGQ280530.las	Adjusted GPS Time
13RGQ280545.las	Adjusted GPS Time
13RGQ280560.las	Adjusted GPS Time
13RGQ280575.las	Adjusted GPS Time
13RGQ280590.las	Adjusted GPS Time
13RGQ280605.las	Adjusted GPS Time
13RGQ280620.las	Adjusted GPS Time
13RGQ280635.las	Adjusted GPS Time
13RGQ280650.las	Adjusted GPS Time
13RGQ280665.las	Adjusted GPS Time
13RGQ280680.las	Adjusted GPS Time
13RGQ280695.las	Adjusted GPS Time
13RGQ280710.las	Adjusted GPS Time
13RGQ280725.las	Adjusted GPS Time
13RGQ280740.las	Adjusted GPS Time
13RGQ280755.las	Adjusted GPS Time
13RGQ295005.las	Adjusted GPS Time
13RGQ295020.las	Adjusted GPS Time
13RGQ295035.las	Adjusted GPS Time
13RGQ295050.las	Adjusted GPS Time
13RGQ295065.las	Adjusted GPS Time
13RGQ295080.las	Adjusted GPS Time
13RGQ295095.las	Adjusted GPS Time

DPH-3 Report on Time of Global Positioning System Data

File	GPS Time Type
13RGQ295110.las	Adjusted GPS Time
13RGQ295125.las	Adjusted GPS Time
13RGQ295140.las	Adjusted GPS Time
13RGQ295155.las	Adjusted GPS Time
13RGQ295170.las	Adjusted GPS Time
13RGQ295185.las	Adjusted GPS Time
13RGQ295200.las	Adjusted GPS Time
13RGQ295215.las	Adjusted GPS Time
13RGQ295230.las	Adjusted GPS Time
13RGQ295245.las	Adjusted GPS Time
13RGQ295260.las	Adjusted GPS Time
13RGQ295275.las	Adjusted GPS Time
13RGQ295290.las	Adjusted GPS Time
13RGQ295305.las	Adjusted GPS Time
13RGQ295320.las	Adjusted GPS Time
13RGQ295335.las	Adjusted GPS Time
13RGQ295350.las	Adjusted GPS Time
13RGQ295365.las	Adjusted GPS Time
13RGQ295380.las	Adjusted GPS Time
13RGQ295395.las	Adjusted GPS Time
13RGQ295410.las	Adjusted GPS Time
13RGQ295425.las	Adjusted GPS Time
13RGQ295440.las	Adjusted GPS Time
13RGQ295455.las	Adjusted GPS Time
13RGQ295470.las	Adjusted GPS Time
13RGQ295485.las	Adjusted GPS Time
13RGQ295500.las	Adjusted GPS Time
13RGQ295515.las	Adjusted GPS Time
13RGQ295530.las	Adjusted GPS Time
13RGQ295545.las	Adjusted GPS Time
13RGQ295560.las	Adjusted GPS Time
13RGQ295575.las	Adjusted GPS Time
13RGQ295590.las	Adjusted GPS Time
13RGQ295605.las	Adjusted GPS Time
13RGQ295620.las	Adjusted GPS Time
13RGQ295635.las	Adjusted GPS Time
13RGQ295650.las	Adjusted GPS Time
13RGQ295665.las	Adjusted GPS Time
13RGQ295680.las	Adjusted GPS Time
13RGQ295695.las	Adjusted GPS Time
13RGQ295710.las	Adjusted GPS Time
13RGQ295725.las	Adjusted GPS Time
13RGQ295740.las	Adjusted GPS Time
13RGQ295755.las	Adjusted GPS Time
13RGQ310005.las	Adjusted GPS Time
13RGQ310020.las	Adjusted GPS Time
13RGQ310035.las	Adjusted GPS Time
13RGQ310050.las	Adjusted GPS Time
13RGQ310065.las	Adjusted GPS Time

DPH-3 Report on Time of Global Positioning System Data

File	GPS Time Type
13RGQ310080.las	Adjusted GPS Time
13RGQ310095.las	Adjusted GPS Time
13RGQ310110.las	Adjusted GPS Time
13RGQ310125.las	Adjusted GPS Time
13RGQ310140.las	Adjusted GPS Time
13RGQ310155.las	Adjusted GPS Time
13RGQ310170.las	Adjusted GPS Time
13RGQ310185.las	Adjusted GPS Time
13RGQ310200.las	Adjusted GPS Time
13RGQ310215.las	Adjusted GPS Time
13RGQ310230.las	Adjusted GPS Time
13RGQ310245.las	Adjusted GPS Time
13RGQ310260.las	Adjusted GPS Time
13RGQ310275.las	Adjusted GPS Time
13RGQ310290.las	Adjusted GPS Time
13RGQ310305.las	Adjusted GPS Time
13RGQ310320.las	Adjusted GPS Time
13RGQ310335.las	Adjusted GPS Time
13RGQ310350.las	Adjusted GPS Time
13RGQ310365.las	Adjusted GPS Time
13RGQ310380.las	Adjusted GPS Time
13RGQ310395.las	Adjusted GPS Time
13RGQ310410.las	Adjusted GPS Time
13RGQ310425.las	Adjusted GPS Time
13RGQ310440.las	Adjusted GPS Time
13RGQ310455.las	Adjusted GPS Time
13RGQ310470.las	Adjusted GPS Time
13RGQ310485.las	Adjusted GPS Time
13RGQ310500.las	Adjusted GPS Time
13RGQ310515.las	Adjusted GPS Time
13RGQ310530.las	Adjusted GPS Time
13RGQ310545.las	Adjusted GPS Time
13RGQ310560.las	Adjusted GPS Time
13RGQ310575.las	Adjusted GPS Time
13RGQ310590.las	Adjusted GPS Time
13RGQ310605.las	Adjusted GPS Time
13RGQ310620.las	Adjusted GPS Time
13RGQ310635.las	Adjusted GPS Time
13RGQ310650.las	Adjusted GPS Time
13RGQ310665.las	Adjusted GPS Time
13RGQ310680.las	Adjusted GPS Time
13RGQ310695.las	Adjusted GPS Time
13RGQ310710.las	Adjusted GPS Time
13RGQ310725.las	Adjusted GPS Time
13RGQ310740.las	Adjusted GPS Time
13RGQ310755.las	Adjusted GPS Time
13RGQ325005.las	Adjusted GPS Time
13RGQ325020.las	Adjusted GPS Time
13RGQ325035.las	Adjusted GPS Time

DPH-3 Report on Time of Global Positioning System Data

File	GPS Time Type
13RGQ325050.las	Adjusted GPS Time
13RGQ325065.las	Adjusted GPS Time
13RGQ325080.las	Adjusted GPS Time
13RGQ325095.las	Adjusted GPS Time
13RGQ325110.las	Adjusted GPS Time
13RGQ325125.las	Adjusted GPS Time
13RGQ325140.las	Adjusted GPS Time
13RGQ325155.las	Adjusted GPS Time
13RGQ325170.las	Adjusted GPS Time
13RGQ325185.las	Adjusted GPS Time
13RGQ325200.las	Adjusted GPS Time
13RGQ325215.las	Adjusted GPS Time
13RGQ325230.las	Adjusted GPS Time
13RGQ325245.las	Adjusted GPS Time
13RGQ325260.las	Adjusted GPS Time
13RGQ325275.las	Adjusted GPS Time
13RGQ325290.las	Adjusted GPS Time
13RGQ325305.las	Adjusted GPS Time
13RGQ325320.las	Adjusted GPS Time
13RGQ325335.las	Adjusted GPS Time
13RGQ325350.las	Adjusted GPS Time
13RGQ325365.las	Adjusted GPS Time
13RGQ325380.las	Adjusted GPS Time
13RGQ325395.las	Adjusted GPS Time
13RGQ325410.las	Adjusted GPS Time
13RGQ325425.las	Adjusted GPS Time
13RGQ325440.las	Adjusted GPS Time
13RGQ325455.las	Adjusted GPS Time
13RGQ325470.las	Adjusted GPS Time
13RGQ325485.las	Adjusted GPS Time
13RGQ325500.las	Adjusted GPS Time
13RGQ325515.las	Adjusted GPS Time
13RGQ325530.las	Adjusted GPS Time
13RGQ325545.las	Adjusted GPS Time
13RGQ325560.las	Adjusted GPS Time
13RGQ325575.las	Adjusted GPS Time
13RGQ325590.las	Adjusted GPS Time
13RGQ325605.las	Adjusted GPS Time
13RGQ325620.las	Adjusted GPS Time
13RGQ325635.las	Adjusted GPS Time
13RGQ325650.las	Adjusted GPS Time
13RGQ325665.las	Adjusted GPS Time
13RGQ325680.las	Adjusted GPS Time
13RGQ325695.las	Adjusted GPS Time
13RGQ325710.las	Adjusted GPS Time
13RGQ325725.las	Adjusted GPS Time
13RGQ325740.las	Adjusted GPS Time
13RGQ325755.las	Adjusted GPS Time
13RGQ340005.las	Adjusted GPS Time

DPH-3 Report on Time of Global Positioning System Data

File	GPS Time Type
13RGQ340020.las	Adjusted GPS Time
13RGQ340035.las	Adjusted GPS Time
13RGQ340050.las	Adjusted GPS Time
13RGQ340065.las	Adjusted GPS Time
13RGQ340080.las	Adjusted GPS Time
13RGQ340095.las	Adjusted GPS Time
13RGQ340110.las	Adjusted GPS Time
13RGQ340125.las	Adjusted GPS Time
13RGQ340140.las	Adjusted GPS Time
13RGQ340155.las	Adjusted GPS Time
13RGQ340170.las	Adjusted GPS Time
13RGQ340185.las	Adjusted GPS Time
13RGQ340200.las	Adjusted GPS Time
13RGQ340215.las	Adjusted GPS Time
13RGQ340230.las	Adjusted GPS Time
13RGQ340245.las	Adjusted GPS Time
13RGQ340260.las	Adjusted GPS Time
13RGQ340275.las	Adjusted GPS Time
13RGQ340290.las	Adjusted GPS Time
13RGQ340305.las	Adjusted GPS Time
13RGQ340320.las	Adjusted GPS Time
13RGQ340335.las	Adjusted GPS Time
13RGQ340350.las	Adjusted GPS Time
13RGQ340365.las	Adjusted GPS Time
13RGQ340380.las	Adjusted GPS Time
13RGQ340395.las	Adjusted GPS Time
13RGQ340410.las	Adjusted GPS Time
13RGQ340425.las	Adjusted GPS Time
13RGQ340440.las	Adjusted GPS Time
13RGQ340455.las	Adjusted GPS Time
13RGQ340470.las	Adjusted GPS Time
13RGQ340485.las	Adjusted GPS Time
13RGQ340500.las	Adjusted GPS Time
13RGQ340515.las	Adjusted GPS Time
13RGQ340530.las	Adjusted GPS Time
13RGQ340545.las	Adjusted GPS Time
13RGQ340560.las	Adjusted GPS Time
13RGQ340575.las	Adjusted GPS Time
13RGQ340590.las	Adjusted GPS Time
13RGQ340605.las	Adjusted GPS Time
13RGQ340620.las	Adjusted GPS Time
13RGQ340635.las	Adjusted GPS Time
13RGQ340650.las	Adjusted GPS Time
13RGQ340665.las	Adjusted GPS Time
13RGQ340680.las	Adjusted GPS Time
13RGQ340695.las	Adjusted GPS Time
13RGQ340710.las	Adjusted GPS Time
13RGQ340725.las	Adjusted GPS Time
13RGQ340740.las	Adjusted GPS Time

DPH-3 Report on Time of Global Positioning System Data

File	GPS Time Type
13RGQ340755.las	Adjusted GPS Time
13RGQ355005.las	Adjusted GPS Time
13RGQ355020.las	Adjusted GPS Time
13RGQ355035.las	Adjusted GPS Time
13RGQ355050.las	Adjusted GPS Time
13RGQ355065.las	Adjusted GPS Time
13RGQ355080.las	Adjusted GPS Time
13RGQ355095.las	Adjusted GPS Time
13RGQ355110.las	Adjusted GPS Time
13RGQ355125.las	Adjusted GPS Time
13RGQ355140.las	Adjusted GPS Time
13RGQ355155.las	Adjusted GPS Time
13RGQ355170.las	Adjusted GPS Time
13RGQ355185.las	Adjusted GPS Time
13RGQ355200.las	Adjusted GPS Time
13RGQ355215.las	Adjusted GPS Time
13RGQ355230.las	Adjusted GPS Time
13RGQ355245.las	Adjusted GPS Time
13RGQ355260.las	Adjusted GPS Time
13RGQ355275.las	Adjusted GPS Time
13RGQ355290.las	Adjusted GPS Time
13RGQ355305.las	Adjusted GPS Time
13RGQ355320.las	Adjusted GPS Time
13RGQ355335.las	Adjusted GPS Time
13RGQ355350.las	Adjusted GPS Time
13RGQ355365.las	Adjusted GPS Time
13RGQ355380.las	Adjusted GPS Time
13RGQ355395.las	Adjusted GPS Time
13RGQ355410.las	Adjusted GPS Time
13RGQ355425.las	Adjusted GPS Time
13RGQ355440.las	Adjusted GPS Time
13RGQ355455.las	Adjusted GPS Time
13RGQ355470.las	Adjusted GPS Time
13RGQ355485.las	Adjusted GPS Time
13RGQ355500.las	Adjusted GPS Time
13RGQ355515.las	Adjusted GPS Time
13RGQ355530.las	Adjusted GPS Time
13RGQ355545.las	Adjusted GPS Time
13RGQ355560.las	Adjusted GPS Time
13RGQ355575.las	Adjusted GPS Time
13RGQ355590.las	Adjusted GPS Time
13RGQ355605.las	Adjusted GPS Time
13RGQ355620.las	Adjusted GPS Time
13RGQ355635.las	Adjusted GPS Time
13RGQ355650.las	Adjusted GPS Time
13RGQ355665.las	Adjusted GPS Time
13RGQ355680.las	Adjusted GPS Time
13RGQ355695.las	Adjusted GPS Time
13RGQ355710.las	Adjusted GPS Time

DPH-3 Report on Time of Global Positioning System Data

File	GPS Time Type
13RGQ355725.las	Adjusted GPS Time
13RGQ355740.las	Adjusted GPS Time
13RGQ355755.las	Adjusted GPS Time
13RGQ370005.las	Adjusted GPS Time
13RGQ370020.las	Adjusted GPS Time
13RGQ370035.las	Adjusted GPS Time
13RGQ370050.las	Adjusted GPS Time
13RGQ370065.las	Adjusted GPS Time
13RGQ370080.las	Adjusted GPS Time
13RGQ370095.las	Adjusted GPS Time
13RGQ370110.las	Adjusted GPS Time
13RGQ370125.las	Adjusted GPS Time
13RGQ370140.las	Adjusted GPS Time
13RGQ370155.las	Adjusted GPS Time
13RGQ370170.las	Adjusted GPS Time
13RGQ370185.las	Adjusted GPS Time
13RGQ370200.las	Adjusted GPS Time
13RGQ370215.las	Adjusted GPS Time
13RGQ370230.las	Adjusted GPS Time
13RGQ370245.las	Adjusted GPS Time
13RGQ370260.las	Adjusted GPS Time
13RGQ370275.las	Adjusted GPS Time
13RGQ370290.las	Adjusted GPS Time
13RGQ370305.las	Adjusted GPS Time
13RGQ370320.las	Adjusted GPS Time
13RGQ370335.las	Adjusted GPS Time
13RGQ370350.las	Adjusted GPS Time
13RGQ370365.las	Adjusted GPS Time
13RGQ370380.las	Adjusted GPS Time
13RGQ370395.las	Adjusted GPS Time
13RGQ370410.las	Adjusted GPS Time
13RGQ370425.las	Adjusted GPS Time
13RGQ370440.las	Adjusted GPS Time
13RGQ370455.las	Adjusted GPS Time
13RGQ370470.las	Adjusted GPS Time
13RGQ370485.las	Adjusted GPS Time
13RGQ370500.las	Adjusted GPS Time
13RGQ370515.las	Adjusted GPS Time
13RGQ370530.las	Adjusted GPS Time
13RGQ370545.las	Adjusted GPS Time
13RGQ370560.las	Adjusted GPS Time
13RGQ370575.las	Adjusted GPS Time
13RGQ370590.las	Adjusted GPS Time
13RGQ370605.las	Adjusted GPS Time
13RGQ370620.las	Adjusted GPS Time
13RGQ370635.las	Adjusted GPS Time
13RGQ370650.las	Adjusted GPS Time
13RGQ370665.las	Adjusted GPS Time
13RGQ370680.las	Adjusted GPS Time

DPH-3 Report on Time of Global Positioning System Data

File	GPS Time Type
13RGQ370695.las	Adjusted GPS Time
13RGQ370710.las	Adjusted GPS Time
13RGQ370725.las	Adjusted GPS Time
13RGQ370740.las	Adjusted GPS Time
13RGQ370755.las	Adjusted GPS Time
13RGQ385005.las	Adjusted GPS Time
13RGQ385020.las	Adjusted GPS Time
13RGQ385035.las	Adjusted GPS Time
13RGQ385050.las	Adjusted GPS Time
13RGQ385065.las	Adjusted GPS Time
13RGQ385080.las	Adjusted GPS Time
13RGQ385095.las	Adjusted GPS Time
13RGQ385110.las	Adjusted GPS Time
13RGQ385125.las	Adjusted GPS Time
13RGQ385140.las	Adjusted GPS Time
13RGQ385155.las	Adjusted GPS Time
13RGQ385170.las	Adjusted GPS Time
13RGQ385185.las	Adjusted GPS Time
13RGQ385200.las	Adjusted GPS Time
13RGQ385215.las	Adjusted GPS Time
13RGQ385230.las	Adjusted GPS Time
13RGQ385245.las	Adjusted GPS Time
13RGQ385260.las	Adjusted GPS Time
13RGQ385275.las	Adjusted GPS Time
13RGQ385290.las	Adjusted GPS Time
13RGQ385305.las	Adjusted GPS Time
13RGQ385320.las	Adjusted GPS Time
13RGQ385335.las	Adjusted GPS Time
13RGQ385350.las	Adjusted GPS Time
13RGQ385365.las	Adjusted GPS Time
13RGQ385380.las	Adjusted GPS Time
13RGQ385395.las	Adjusted GPS Time
13RGQ385410.las	Adjusted GPS Time
13RGQ385425.las	Adjusted GPS Time
13RGQ385440.las	Adjusted GPS Time
13RGQ385455.las	Adjusted GPS Time
13RGQ385470.las	Adjusted GPS Time
13RGQ385485.las	Adjusted GPS Time
13RGQ385500.las	Adjusted GPS Time
13RGQ385515.las	Adjusted GPS Time
13RGQ385530.las	Adjusted GPS Time
13RGQ385545.las	Adjusted GPS Time
13RGQ385560.las	Adjusted GPS Time
13RGQ385575.las	Adjusted GPS Time
13RGQ385590.las	Adjusted GPS Time
13RGQ385605.las	Adjusted GPS Time
13RGQ385620.las	Adjusted GPS Time
13RGQ385635.las	Adjusted GPS Time
13RGQ385650.las	Adjusted GPS Time

DPH-3 Report on Time of Global Positioning System Data

File	GPS Time Type
13RGQ385665.las	Adjusted GPS Time
13RGQ385680.las	Adjusted GPS Time
13RGQ385695.las	Adjusted GPS Time
13RGQ385710.las	Adjusted GPS Time
13RGQ385725.las	Adjusted GPS Time
13RGQ385740.las	Adjusted GPS Time
13RGQ385755.las	Adjusted GPS Time
13RGQ400005.las	Adjusted GPS Time
13RGQ400020.las	Adjusted GPS Time
13RGQ400035.las	Adjusted GPS Time
13RGQ400050.las	Adjusted GPS Time
13RGQ400065.las	Adjusted GPS Time
13RGQ400080.las	Adjusted GPS Time
13RGQ400095.las	Adjusted GPS Time
13RGQ400110.las	Adjusted GPS Time
13RGQ400125.las	Adjusted GPS Time
13RGQ400140.las	Adjusted GPS Time
13RGQ400155.las	Adjusted GPS Time
13RGQ400170.las	Adjusted GPS Time
13RGQ400185.las	Adjusted GPS Time
13RGQ400200.las	Adjusted GPS Time
13RGQ400215.las	Adjusted GPS Time
13RGQ400230.las	Adjusted GPS Time
13RGQ400245.las	Adjusted GPS Time
13RGQ400260.las	Adjusted GPS Time
13RGQ400275.las	Adjusted GPS Time
13RGQ400290.las	Adjusted GPS Time
13RGQ400305.las	Adjusted GPS Time
13RGQ400320.las	Adjusted GPS Time
13RGQ400335.las	Adjusted GPS Time
13RGQ400350.las	Adjusted GPS Time
13RGQ400365.las	Adjusted GPS Time
13RGQ400380.las	Adjusted GPS Time
13RGQ400395.las	Adjusted GPS Time
13RGQ400410.las	Adjusted GPS Time
13RGQ400425.las	Adjusted GPS Time
13RGQ400440.las	Adjusted GPS Time
13RGQ400455.las	Adjusted GPS Time
13RGQ400470.las	Adjusted GPS Time
13RGQ400485.las	Adjusted GPS Time
13RGQ400500.las	Adjusted GPS Time
13RGQ400515.las	Adjusted GPS Time
13RGQ400530.las	Adjusted GPS Time
13RGQ400545.las	Adjusted GPS Time
13RGQ400560.las	Adjusted GPS Time
13RGQ400575.las	Adjusted GPS Time
13RGQ400590.las	Adjusted GPS Time
13RGQ400605.las	Adjusted GPS Time
13RGQ400620.las	Adjusted GPS Time

DPH-3 Report on Time of Global Positioning System Data

File	GPS Time Type
13RGQ400635.las	Adjusted GPS Time
13RGQ400650.las	Adjusted GPS Time
13RGQ400665.las	Adjusted GPS Time
13RGQ400680.las	Adjusted GPS Time
13RGQ400695.las	Adjusted GPS Time
13RGQ400710.las	Adjusted GPS Time
13RGQ400725.las	Adjusted GPS Time
13RGQ400740.las	Adjusted GPS Time
13RGQ400755.las	Adjusted GPS Time
13RGQ415005.las	Adjusted GPS Time
13RGQ415020.las	Adjusted GPS Time
13RGQ415035.las	Adjusted GPS Time
13RGQ415050.las	Adjusted GPS Time
13RGQ415065.las	Adjusted GPS Time
13RGQ415080.las	Adjusted GPS Time
13RGQ415095.las	Adjusted GPS Time
13RGQ415110.las	Adjusted GPS Time
13RGQ415125.las	Adjusted GPS Time
13RGQ415140.las	Adjusted GPS Time
13RGQ415155.las	Adjusted GPS Time
13RGQ415170.las	Adjusted GPS Time
13RGQ415185.las	Adjusted GPS Time
13RGQ415200.las	Adjusted GPS Time
13RGQ415215.las	Adjusted GPS Time
13RGQ415230.las	Adjusted GPS Time
13RGQ415245.las	Adjusted GPS Time
13RGQ415260.las	Adjusted GPS Time
13RGQ415275.las	Adjusted GPS Time
13RGQ415290.las	Adjusted GPS Time
13RGQ415305.las	Adjusted GPS Time
13RGQ415320.las	Adjusted GPS Time
13RGQ415335.las	Adjusted GPS Time
13RGQ415350.las	Adjusted GPS Time
13RGQ415365.las	Adjusted GPS Time
13RGQ415380.las	Adjusted GPS Time
13RGQ415395.las	Adjusted GPS Time
13RGQ415410.las	Adjusted GPS Time
13RGQ415425.las	Adjusted GPS Time
13RGQ415440.las	Adjusted GPS Time
13RGQ415455.las	Adjusted GPS Time
13RGQ415470.las	Adjusted GPS Time
13RGQ415485.las	Adjusted GPS Time
13RGQ415500.las	Adjusted GPS Time
13RGQ415515.las	Adjusted GPS Time
13RGQ415530.las	Adjusted GPS Time
13RGQ415545.las	Adjusted GPS Time
13RGQ415560.las	Adjusted GPS Time
13RGQ415575.las	Adjusted GPS Time
13RGQ415590.las	Adjusted GPS Time

DPH-3 Report on Time of Global Positioning System Data

File	GPS Time Type
13RGO415605.las	Adjusted GPS Time
13RGO415620.las	Adjusted GPS Time
13RGO415635.las	Adjusted GPS Time
13RGO415650.las	Adjusted GPS Time
13RGO415665.las	Adjusted GPS Time
13RGO415680.las	Adjusted GPS Time
13RGO415695.las	Adjusted GPS Time
13RGO415710.las	Adjusted GPS Time
13RGO415725.las	Adjusted GPS Time
13RGO415740.las	Adjusted GPS Time
13RGO415755.las	Adjusted GPS Time
13RGO430005.las	Adjusted GPS Time
13RGO430020.las	Adjusted GPS Time
13RGO430035.las	Adjusted GPS Time
13RGO430050.las	Adjusted GPS Time
13RGO430065.las	Adjusted GPS Time
13RGO430080.las	Adjusted GPS Time
13RGO430095.las	Adjusted GPS Time
13RGO430110.las	Adjusted GPS Time
13RGO430125.las	Adjusted GPS Time
13RGO430140.las	Adjusted GPS Time
13RGO430155.las	Adjusted GPS Time
13RGO430170.las	Adjusted GPS Time
13RGO430185.las	Adjusted GPS Time
13RGO430200.las	Adjusted GPS Time
13RGO430215.las	Adjusted GPS Time
13RGO430230.las	Adjusted GPS Time
13RGO430245.las	Adjusted GPS Time
13RGO430260.las	Adjusted GPS Time
13RGO430275.las	Adjusted GPS Time
13RGO430290.las	Adjusted GPS Time
13RGO430305.las	Adjusted GPS Time
13RGO430320.las	Adjusted GPS Time
13RGO430335.las	Adjusted GPS Time
13RGO430350.las	Adjusted GPS Time
13RGO430365.las	Adjusted GPS Time
13RGO430380.las	Adjusted GPS Time
13RGO430395.las	Adjusted GPS Time
13RGO430410.las	Adjusted GPS Time
13RGO430425.las	Adjusted GPS Time
13RGO430440.las	Adjusted GPS Time
13RGO430455.las	Adjusted GPS Time
13RGO430470.las	Adjusted GPS Time
13RGO430485.las	Adjusted GPS Time
13RGO430500.las	Adjusted GPS Time
13RGO430515.las	Adjusted GPS Time
13RGO430530.las	Adjusted GPS Time
13RGO430545.las	Adjusted GPS Time
13RGO430560.las	Adjusted GPS Time

DPH-3 Report on Time of Global Positioning System Data

File	GPS Time Type
13RGO430575.las	Adjusted GPS Time
13RGO430590.las	Adjusted GPS Time
13RGO430605.las	Adjusted GPS Time
13RGO430620.las	Adjusted GPS Time
13RGO430635.las	Adjusted GPS Time
13RGO430650.las	Adjusted GPS Time
13RGO430665.las	Adjusted GPS Time
13RGO430680.las	Adjusted GPS Time
13RGO430695.las	Adjusted GPS Time
13RGO430710.las	Adjusted GPS Time
13RGO430725.las	Adjusted GPS Time
13RGO430740.las	Adjusted GPS Time
13RGO430755.las	Adjusted GPS Time
13RGO445005.las	Adjusted GPS Time
13RGO445020.las	Adjusted GPS Time
13RGO445035.las	Adjusted GPS Time
13RGO445050.las	Adjusted GPS Time
13RGO445065.las	Adjusted GPS Time
13RGO445080.las	Adjusted GPS Time
13RGO445095.las	Adjusted GPS Time
13RGO445110.las	Adjusted GPS Time
13RGO445125.las	Adjusted GPS Time
13RGO445140.las	Adjusted GPS Time
13RGO445155.las	Adjusted GPS Time
13RGO445170.las	Adjusted GPS Time
13RGO445185.las	Adjusted GPS Time
13RGO445200.las	Adjusted GPS Time
13RGO445215.las	Adjusted GPS Time
13RGO445230.las	Adjusted GPS Time
13RGO445245.las	Adjusted GPS Time
13RGO445260.las	Adjusted GPS Time
13RGO445275.las	Adjusted GPS Time
13RGO445290.las	Adjusted GPS Time
13RGO445305.las	Adjusted GPS Time
13RGO445320.las	Adjusted GPS Time
13RGO445335.las	Adjusted GPS Time
13RGO445350.las	Adjusted GPS Time
13RGO445365.las	Adjusted GPS Time
13RGO445380.las	Adjusted GPS Time
13RGO445395.las	Adjusted GPS Time
13RGO445410.las	Adjusted GPS Time
13RGO445425.las	Adjusted GPS Time
13RGO445440.las	Adjusted GPS Time
13RGO445455.las	Adjusted GPS Time
13RGO445470.las	Adjusted GPS Time
13RGO445485.las	Adjusted GPS Time
13RGO445500.las	Adjusted GPS Time
13RGO445515.las	Adjusted GPS Time
13RGO445530.las	Adjusted GPS Time

DPH-3 Report on Time of Global Positioning System Data

File	GPS Time Type
13RGQ445545.las	Adjusted GPS Time
13RGQ445560.las	Adjusted GPS Time
13RGQ445575.las	Adjusted GPS Time
13RGQ445590.las	Adjusted GPS Time
13RGQ445605.las	Adjusted GPS Time
13RGQ445620.las	Adjusted GPS Time
13RGQ445635.las	Adjusted GPS Time
13RGQ445650.las	Adjusted GPS Time
13RGQ445665.las	Adjusted GPS Time
13RGQ445680.las	Adjusted GPS Time
13RGQ445695.las	Adjusted GPS Time
13RGQ445710.las	Adjusted GPS Time
13RGQ445725.las	Adjusted GPS Time
13RGQ445740.las	Adjusted GPS Time
13RGQ445755.las	Adjusted GPS Time
13RGQ460005.las	Adjusted GPS Time
13RGQ460020.las	Adjusted GPS Time
13RGQ460035.las	Adjusted GPS Time
13RGQ460050.las	Adjusted GPS Time
13RGQ460065.las	Adjusted GPS Time
13RGQ460080.las	Adjusted GPS Time
13RGQ460095.las	Adjusted GPS Time
13RGQ460110.las	Adjusted GPS Time
13RGQ460125.las	Adjusted GPS Time
13RGQ460140.las	Adjusted GPS Time
13RGQ460155.las	Adjusted GPS Time
13RGQ460170.las	Adjusted GPS Time
13RGQ460185.las	Adjusted GPS Time
13RGQ460200.las	Adjusted GPS Time
13RGQ460215.las	Adjusted GPS Time
13RGQ460230.las	Adjusted GPS Time
13RGQ460245.las	Adjusted GPS Time
13RGQ460260.las	Adjusted GPS Time
13RGQ460275.las	Adjusted GPS Time
13RGQ460290.las	Adjusted GPS Time
13RGQ460305.las	Adjusted GPS Time
13RGQ460320.las	Adjusted GPS Time
13RGQ460335.las	Adjusted GPS Time
13RGQ460350.las	Adjusted GPS Time
13RGQ460365.las	Adjusted GPS Time
13RGQ460380.las	Adjusted GPS Time
13RGQ460395.las	Adjusted GPS Time
13RGQ460410.las	Adjusted GPS Time
13RGQ460425.las	Adjusted GPS Time
13RGQ460440.las	Adjusted GPS Time
13RGQ460455.las	Adjusted GPS Time
13RGQ460470.las	Adjusted GPS Time
13RGQ460485.las	Adjusted GPS Time
13RGQ460500.las	Adjusted GPS Time

DPH-3 Report on Time of Global Positioning System Data

File	GPS Time Type
13RGQ460515.las	Adjusted GPS Time
13RGQ460530.las	Adjusted GPS Time
13RGQ460545.las	Adjusted GPS Time
13RGQ460560.las	Adjusted GPS Time
13RGQ460575.las	Adjusted GPS Time
13RGQ460590.las	Adjusted GPS Time
13RGQ460605.las	Adjusted GPS Time
13RGQ460620.las	Adjusted GPS Time
13RGQ460635.las	Adjusted GPS Time
13RGQ460650.las	Adjusted GPS Time
13RGQ460665.las	Adjusted GPS Time
13RGQ460680.las	Adjusted GPS Time
13RGQ460695.las	Adjusted GPS Time
13RGQ460710.las	Adjusted GPS Time
13RGQ460725.las	Adjusted GPS Time
13RGQ460740.las	Adjusted GPS Time
13RGQ460755.las	Adjusted GPS Time
13RGQ475005.las	Adjusted GPS Time
13RGQ475020.las	Adjusted GPS Time
13RGQ475035.las	Adjusted GPS Time
13RGQ475050.las	Adjusted GPS Time
13RGQ475065.las	Adjusted GPS Time
13RGQ475080.las	Adjusted GPS Time
13RGQ475095.las	Adjusted GPS Time
13RGQ475110.las	Adjusted GPS Time
13RGQ475125.las	Adjusted GPS Time
13RGQ475140.las	Adjusted GPS Time
13RGQ475155.las	Adjusted GPS Time
13RGQ475170.las	Adjusted GPS Time
13RGQ475185.las	Adjusted GPS Time
13RGQ475200.las	Adjusted GPS Time
13RGQ475215.las	Adjusted GPS Time
13RGQ475230.las	Adjusted GPS Time
13RGQ475245.las	Adjusted GPS Time
13RGQ475260.las	Adjusted GPS Time
13RGQ475275.las	Adjusted GPS Time
13RGQ475290.las	Adjusted GPS Time
13RGQ475305.las	Adjusted GPS Time
13RGQ475320.las	Adjusted GPS Time
13RGQ475335.las	Adjusted GPS Time
13RGQ475350.las	Adjusted GPS Time
13RGQ475365.las	Adjusted GPS Time
13RGQ475380.las	Adjusted GPS Time
13RGQ475395.las	Adjusted GPS Time
13RGQ475410.las	Adjusted GPS Time
13RGQ475425.las	Adjusted GPS Time
13RGQ475440.las	Adjusted GPS Time
13RGQ475455.las	Adjusted GPS Time
13RGQ475470.las	Adjusted GPS Time

DPH-3 Report on Time of Global Positioning System Data

File	GPS Time Type
13RGQ475485.las	Adjusted GPS Time
13RGQ475500.las	Adjusted GPS Time
13RGQ475515.las	Adjusted GPS Time
13RGQ475530.las	Adjusted GPS Time
13RGQ475545.las	Adjusted GPS Time
13RGQ475560.las	Adjusted GPS Time
13RGQ475575.las	Adjusted GPS Time
13RGQ475590.las	Adjusted GPS Time
13RGQ475605.las	Adjusted GPS Time
13RGQ475620.las	Adjusted GPS Time
13RGQ475635.las	Adjusted GPS Time
13RGQ475650.las	Adjusted GPS Time
13RGQ475665.las	Adjusted GPS Time
13RGQ475680.las	Adjusted GPS Time
13RGQ475695.las	Adjusted GPS Time
13RGQ475710.las	Adjusted GPS Time
13RGQ475725.las	Adjusted GPS Time
13RGQ475740.las	Adjusted GPS Time
13RGQ475755.las	Adjusted GPS Time
13RGQ490005.las	Adjusted GPS Time
13RGQ490020.las	Adjusted GPS Time
13RGQ490035.las	Adjusted GPS Time
13RGQ490050.las	Adjusted GPS Time
13RGQ490065.las	Adjusted GPS Time
13RGQ490080.las	Adjusted GPS Time
13RGQ490095.las	Adjusted GPS Time
13RGQ490110.las	Adjusted GPS Time
13RGQ490125.las	Adjusted GPS Time
13RGQ490140.las	Adjusted GPS Time
13RGQ490155.las	Adjusted GPS Time
13RGQ490170.las	Adjusted GPS Time
13RGQ490185.las	Adjusted GPS Time
13RGQ490200.las	Adjusted GPS Time
13RGQ490215.las	Adjusted GPS Time
13RGQ490230.las	Adjusted GPS Time
13RGQ490245.las	Adjusted GPS Time
13RGQ490260.las	Adjusted GPS Time
13RGQ490275.las	Adjusted GPS Time
13RGQ490290.las	Adjusted GPS Time
13RGQ490305.las	Adjusted GPS Time
13RGQ490320.las	Adjusted GPS Time
13RGQ490335.las	Adjusted GPS Time
13RGQ490350.las	Adjusted GPS Time
13RGQ490365.las	Adjusted GPS Time
13RGQ490380.las	Adjusted GPS Time
13RGQ490395.las	Adjusted GPS Time
13RGQ490410.las	Adjusted GPS Time
13RGQ490425.las	Adjusted GPS Time
13RGQ490440.las	Adjusted GPS Time

DPH-3 Report on Time of Global Positioning System Data

File	GPS Time Type
13RGQ490455.las	Adjusted GPS Time
13RGQ490470.las	Adjusted GPS Time
13RGQ490485.las	Adjusted GPS Time
13RGQ490500.las	Adjusted GPS Time
13RGQ490515.las	Adjusted GPS Time
13RGQ490530.las	Adjusted GPS Time
13RGQ490545.las	Adjusted GPS Time
13RGQ490560.las	Adjusted GPS Time
13RGQ490575.las	Adjusted GPS Time
13RGQ490590.las	Adjusted GPS Time
13RGQ490605.las	Adjusted GPS Time
13RGQ490620.las	Adjusted GPS Time
13RGQ490635.las	Adjusted GPS Time
13RGQ490650.las	Adjusted GPS Time
13RGQ490665.las	Adjusted GPS Time
13RGQ490680.las	Adjusted GPS Time
13RGQ490695.las	Adjusted GPS Time
13RGQ490710.las	Adjusted GPS Time
13RGQ490725.las	Adjusted GPS Time
13RGQ490740.las	Adjusted GPS Time
13RGQ490755.las	Adjusted GPS Time
13RGQ505005.las	Adjusted GPS Time
13RGQ505020.las	Adjusted GPS Time
13RGQ505035.las	Adjusted GPS Time
13RGQ505050.las	Adjusted GPS Time
13RGQ505065.las	Adjusted GPS Time
13RGQ505080.las	Adjusted GPS Time
13RGQ505095.las	Adjusted GPS Time
13RGQ505110.las	Adjusted GPS Time
13RGQ505125.las	Adjusted GPS Time
13RGQ505140.las	Adjusted GPS Time
13RGQ505155.las	Adjusted GPS Time
13RGQ505170.las	Adjusted GPS Time
13RGQ505185.las	Adjusted GPS Time
13RGQ505200.las	Adjusted GPS Time
13RGQ505215.las	Adjusted GPS Time
13RGQ505230.las	Adjusted GPS Time
13RGQ505245.las	Adjusted GPS Time
13RGQ505260.las	Adjusted GPS Time
13RGQ505275.las	Adjusted GPS Time
13RGQ505290.las	Adjusted GPS Time
13RGQ505305.las	Adjusted GPS Time
13RGQ505320.las	Adjusted GPS Time
13RGQ505335.las	Adjusted GPS Time
13RGQ505350.las	Adjusted GPS Time
13RGQ505365.las	Adjusted GPS Time
13RGQ505380.las	Adjusted GPS Time
13RGQ505395.las	Adjusted GPS Time
13RGQ505410.las	Adjusted GPS Time

DPH-3 Report on Time of Global Positioning System Data

File	GPS Time Type
13RGQ505425.las	Adjusted GPS Time
13RGQ505440.las	Adjusted GPS Time
13RGQ505455.las	Adjusted GPS Time
13RGQ505470.las	Adjusted GPS Time
13RGQ505485.las	Adjusted GPS Time
13RGQ505500.las	Adjusted GPS Time
13RGQ505515.las	Adjusted GPS Time
13RGQ505530.las	Adjusted GPS Time
13RGQ505545.las	Adjusted GPS Time
13RGQ505560.las	Adjusted GPS Time
13RGQ505575.las	Adjusted GPS Time
13RGQ505590.las	Adjusted GPS Time
13RGQ505605.las	Adjusted GPS Time
13RGQ505620.las	Adjusted GPS Time
13RGQ505635.las	Adjusted GPS Time
13RGQ505650.las	Adjusted GPS Time
13RGQ505665.las	Adjusted GPS Time
13RGQ505680.las	Adjusted GPS Time
13RGQ505695.las	Adjusted GPS Time
13RGQ505710.las	Adjusted GPS Time
13RGQ505725.las	Adjusted GPS Time
13RGQ505740.las	Adjusted GPS Time
13RGQ505755.las	Adjusted GPS Time
13RGQ520005.las	Adjusted GPS Time
13RGQ520020.las	Adjusted GPS Time
13RGQ520035.las	Adjusted GPS Time
13RGQ520050.las	Adjusted GPS Time
13RGQ520065.las	Adjusted GPS Time
13RGQ520080.las	Adjusted GPS Time
13RGQ520095.las	Adjusted GPS Time
13RGQ520110.las	Adjusted GPS Time
13RGQ520125.las	Adjusted GPS Time
13RGQ520140.las	Adjusted GPS Time
13RGQ520155.las	Adjusted GPS Time
13RGQ520170.las	Adjusted GPS Time
13RGQ520185.las	Adjusted GPS Time
13RGQ520200.las	Adjusted GPS Time
13RGQ520215.las	Adjusted GPS Time
13RGQ520230.las	Adjusted GPS Time
13RGQ520245.las	Adjusted GPS Time
13RGQ520260.las	Adjusted GPS Time
13RGQ520275.las	Adjusted GPS Time
13RGQ520290.las	Adjusted GPS Time
13RGQ520305.las	Adjusted GPS Time
13RGQ520320.las	Adjusted GPS Time
13RGQ520335.las	Adjusted GPS Time
13RGQ520350.las	Adjusted GPS Time
13RGQ520365.las	Adjusted GPS Time
13RGQ520380.las	Adjusted GPS Time

DPH-3 Report on Time of Global Positioning System Data

File	GPS Time Type
13RGQ520395.las	Adjusted GPS Time
13RGQ520410.las	Adjusted GPS Time
13RGQ520425.las	Adjusted GPS Time
13RGQ520440.las	Adjusted GPS Time
13RGQ520455.las	Adjusted GPS Time
13RGQ520470.las	Adjusted GPS Time
13RGQ520485.las	Adjusted GPS Time
13RGQ520500.las	Adjusted GPS Time
13RGQ520515.las	Adjusted GPS Time
13RGQ520530.las	Adjusted GPS Time
13RGQ520545.las	Adjusted GPS Time
13RGQ520560.las	Adjusted GPS Time
13RGQ520575.las	Adjusted GPS Time
13RGQ520590.las	Adjusted GPS Time
13RGQ520605.las	Adjusted GPS Time
13RGQ520620.las	Adjusted GPS Time
13RGQ520635.las	Adjusted GPS Time
13RGQ520650.las	Adjusted GPS Time
13RGQ520665.las	Adjusted GPS Time
13RGQ520680.las	Adjusted GPS Time
13RGQ520695.las	Adjusted GPS Time
13RGQ520710.las	Adjusted GPS Time
13RGQ520725.las	Adjusted GPS Time
13RGQ520740.las	Adjusted GPS Time
13RGQ520755.las	Adjusted GPS Time
13RGQ535005.las	Adjusted GPS Time
13RGQ535020.las	Adjusted GPS Time
13RGQ535035.las	Adjusted GPS Time
13RGQ535050.las	Adjusted GPS Time
13RGQ535065.las	Adjusted GPS Time
13RGQ535080.las	Adjusted GPS Time
13RGQ535095.las	Adjusted GPS Time
13RGQ535110.las	Adjusted GPS Time
13RGQ535125.las	Adjusted GPS Time
13RGQ535140.las	Adjusted GPS Time
13RGQ535155.las	Adjusted GPS Time
13RGQ535170.las	Adjusted GPS Time
13RGQ535185.las	Adjusted GPS Time
13RGQ535200.las	Adjusted GPS Time
13RGQ535215.las	Adjusted GPS Time
13RGQ535230.las	Adjusted GPS Time
13RGQ535245.las	Adjusted GPS Time
13RGQ535260.las	Adjusted GPS Time
13RGQ535275.las	Adjusted GPS Time
13RGQ535290.las	Adjusted GPS Time
13RGQ535305.las	Adjusted GPS Time
13RGQ535320.las	Adjusted GPS Time
13RGQ535335.las	Adjusted GPS Time
13RGQ535350.las	Adjusted GPS Time

DPH-3 Report on Time of Global Positioning System Data

File	GPS Time Type
13RGQ535365.las	Adjusted GPS Time
13RGQ535380.las	Adjusted GPS Time
13RGQ535395.las	Adjusted GPS Time
13RGQ535410.las	Adjusted GPS Time
13RGQ535425.las	Adjusted GPS Time
13RGQ535440.las	Adjusted GPS Time
13RGQ535455.las	Adjusted GPS Time
13RGQ535470.las	Adjusted GPS Time
13RGQ535485.las	Adjusted GPS Time
13RGQ535500.las	Adjusted GPS Time
13RGQ535515.las	Adjusted GPS Time
13RGQ535530.las	Adjusted GPS Time
13RGQ535545.las	Adjusted GPS Time
13RGQ535560.las	Adjusted GPS Time
13RGQ535575.las	Adjusted GPS Time
13RGQ535590.las	Adjusted GPS Time
13RGQ535605.las	Adjusted GPS Time
13RGQ535620.las	Adjusted GPS Time
13RGQ535635.las	Adjusted GPS Time
13RGQ535650.las	Adjusted GPS Time
13RGQ535665.las	Adjusted GPS Time
13RGQ535680.las	Adjusted GPS Time
13RGQ535695.las	Adjusted GPS Time
13RGQ535710.las	Adjusted GPS Time
13RGQ535725.las	Adjusted GPS Time
13RGQ535740.las	Adjusted GPS Time
13RGQ535755.las	Adjusted GPS Time
13RGQ550005.las	Adjusted GPS Time
13RGQ550020.las	Adjusted GPS Time
13RGQ550035.las	Adjusted GPS Time
13RGQ550050.las	Adjusted GPS Time
13RGQ550065.las	Adjusted GPS Time
13RGQ550080.las	Adjusted GPS Time
13RGQ550095.las	Adjusted GPS Time
13RGQ550110.las	Adjusted GPS Time
13RGQ550125.las	Adjusted GPS Time
13RGQ550140.las	Adjusted GPS Time
13RGQ550155.las	Adjusted GPS Time
13RGQ550170.las	Adjusted GPS Time
13RGQ550185.las	Adjusted GPS Time
13RGQ550200.las	Adjusted GPS Time
13RGQ550215.las	Adjusted GPS Time
13RGQ550230.las	Adjusted GPS Time
13RGQ550245.las	Adjusted GPS Time
13RGQ550260.las	Adjusted GPS Time
13RGQ550275.las	Adjusted GPS Time
13RGQ550290.las	Adjusted GPS Time
13RGQ550305.las	Adjusted GPS Time
13RGQ550320.las	Adjusted GPS Time

DPH-3 Report on Time of Global Positioning System Data

File	GPS Time Type
13RGQ550335.las	Adjusted GPS Time
13RGQ550350.las	Adjusted GPS Time
13RGQ550365.las	Adjusted GPS Time
13RGQ550380.las	Adjusted GPS Time
13RGQ550395.las	Adjusted GPS Time
13RGQ550410.las	Adjusted GPS Time
13RGQ550425.las	Adjusted GPS Time
13RGQ550440.las	Adjusted GPS Time
13RGQ550455.las	Adjusted GPS Time
13RGQ550470.las	Adjusted GPS Time
13RGQ550485.las	Adjusted GPS Time
13RGQ550500.las	Adjusted GPS Time
13RGQ550515.las	Adjusted GPS Time
13RGQ550530.las	Adjusted GPS Time
13RGQ550545.las	Adjusted GPS Time
13RGQ550560.las	Adjusted GPS Time
13RGQ550575.las	Adjusted GPS Time
13RGQ550590.las	Adjusted GPS Time
13RGQ550605.las	Adjusted GPS Time
13RGQ550620.las	Adjusted GPS Time
13RGQ550635.las	Adjusted GPS Time
13RGQ550650.las	Adjusted GPS Time
13RGQ550665.las	Adjusted GPS Time
13RGQ550680.las	Adjusted GPS Time
13RGQ550695.las	Adjusted GPS Time
13RGQ550710.las	Adjusted GPS Time
13RGQ550725.las	Adjusted GPS Time
13RGQ550740.las	Adjusted GPS Time
13RGQ550755.las	Adjusted GPS Time
13RGQ565005.las	Adjusted GPS Time
13RGQ565020.las	Adjusted GPS Time
13RGQ565035.las	Adjusted GPS Time
13RGQ565050.las	Adjusted GPS Time
13RGQ565065.las	Adjusted GPS Time
13RGQ565080.las	Adjusted GPS Time
13RGQ565095.las	Adjusted GPS Time
13RGQ565110.las	Adjusted GPS Time
13RGQ565125.las	Adjusted GPS Time
13RGQ565140.las	Adjusted GPS Time
13RGQ565155.las	Adjusted GPS Time
13RGQ565170.las	Adjusted GPS Time
13RGQ565185.las	Adjusted GPS Time
13RGQ565200.las	Adjusted GPS Time
13RGQ565215.las	Adjusted GPS Time
13RGQ565230.las	Adjusted GPS Time
13RGQ565245.las	Adjusted GPS Time
13RGQ565260.las	Adjusted GPS Time
13RGQ565275.las	Adjusted GPS Time
13RGQ565290.las	Adjusted GPS Time

DPH-3 Report on Time of Global Positioning System Data

File	GPS Time Type
13RGQ565305.las	Adjusted GPS Time
13RGQ565320.las	Adjusted GPS Time
13RGQ565335.las	Adjusted GPS Time
13RGQ565350.las	Adjusted GPS Time
13RGQ565365.las	Adjusted GPS Time
13RGQ565380.las	Adjusted GPS Time
13RGQ565395.las	Adjusted GPS Time
13RGQ565410.las	Adjusted GPS Time
13RGQ580005.las	Adjusted GPS Time
13RGQ580020.las	Adjusted GPS Time
13RGQ580035.las	Adjusted GPS Time
13RGQ580050.las	Adjusted GPS Time
13RGQ580065.las	Adjusted GPS Time
13RGQ580080.las	Adjusted GPS Time
13RGQ580095.las	Adjusted GPS Time
13RGQ580110.las	Adjusted GPS Time
13RGQ580125.las	Adjusted GPS Time
13RGQ580140.las	Adjusted GPS Time
13RGQ580155.las	Adjusted GPS Time
13RGQ580170.las	Adjusted GPS Time
13RGQ580185.las	Adjusted GPS Time
13RGQ580200.las	Adjusted GPS Time
13RGQ580215.las	Adjusted GPS Time
13RGQ580230.las	Adjusted GPS Time
13RGQ580245.las	Adjusted GPS Time
13RGQ580260.las	Adjusted GPS Time
13RGQ580275.las	Adjusted GPS Time
13RGQ580290.las	Adjusted GPS Time
13RGQ580305.las	Adjusted GPS Time
13RGQ580320.las	Adjusted GPS Time
13RGQ580335.las	Adjusted GPS Time
13RGQ580350.las	Adjusted GPS Time
13RGQ580365.las	Adjusted GPS Time
13RGQ580380.las	Adjusted GPS Time
13RGQ580395.las	Adjusted GPS Time
13RGQ595005.las	Adjusted GPS Time
13RGQ595020.las	Adjusted GPS Time
13RGQ595035.las	Adjusted GPS Time
13RGQ595050.las	Adjusted GPS Time
13RGQ595065.las	Adjusted GPS Time
13RGQ595080.las	Adjusted GPS Time
13RGQ595095.las	Adjusted GPS Time
13RGQ595110.las	Adjusted GPS Time
13RGQ595125.las	Adjusted GPS Time
13RGQ595140.las	Adjusted GPS Time
13RGQ595155.las	Adjusted GPS Time
13RGQ595170.las	Adjusted GPS Time
13RGQ595185.las	Adjusted GPS Time
13RGQ595200.las	Adjusted GPS Time

DPH-3 Report on Time of Global Positioning System Data

File	GPS Time Type
13RGQ595215.las	Adjusted GPS Time
13RGQ595230.las	Adjusted GPS Time
13RGQ595245.las	Adjusted GPS Time
13RGQ595260.las	Adjusted GPS Time
13RGQ595275.las	Adjusted GPS Time
13RGQ595290.las	Adjusted GPS Time
13RGQ595305.las	Adjusted GPS Time
13RGQ595320.las	Adjusted GPS Time
13RGQ595335.las	Adjusted GPS Time
13RGQ595350.las	Adjusted GPS Time
13RGQ595365.las	Adjusted GPS Time
13RGQ595380.las	Adjusted GPS Time
13RGQ595395.las	Adjusted GPS Time
13RGQ610005.las	Adjusted GPS Time
13RGQ610020.las	Adjusted GPS Time
13RGQ610035.las	Adjusted GPS Time
13RGQ610050.las	Adjusted GPS Time
13RGQ610065.las	Adjusted GPS Time
13RGQ610080.las	Adjusted GPS Time
13RGQ610095.las	Adjusted GPS Time
13RGQ610110.las	Adjusted GPS Time
13RGQ610125.las	Adjusted GPS Time
13RGQ610140.las	Adjusted GPS Time
13RGQ610155.las	Adjusted GPS Time
13RGQ610170.las	Adjusted GPS Time
13RGQ610185.las	Adjusted GPS Time
13RGQ610200.las	Adjusted GPS Time
13RGQ610215.las	Adjusted GPS Time
13RGQ610230.las	Adjusted GPS Time
13RGQ610245.las	Adjusted GPS Time
13RGQ610260.las	Adjusted GPS Time
13RGQ610275.las	Adjusted GPS Time
13RGQ610290.las	Adjusted GPS Time
13RGQ610305.las	Adjusted GPS Time
13RGQ610320.las	Adjusted GPS Time
13RGQ610335.las	Adjusted GPS Time
13RGQ610350.las	Adjusted GPS Time
13RGQ610365.las	Adjusted GPS Time
13RGQ610380.las	Adjusted GPS Time
13RGQ610395.las	Adjusted GPS Time
13RGQ625005.las	Adjusted GPS Time
13RGQ625020.las	Adjusted GPS Time
13RGQ625035.las	Adjusted GPS Time
13RGQ625050.las	Adjusted GPS Time
13RGQ625065.las	Adjusted GPS Time
13RGQ625080.las	Adjusted GPS Time
13RGQ625095.las	Adjusted GPS Time
13RGQ625110.las	Adjusted GPS Time
13RGQ625125.las	Adjusted GPS Time

DPH-3 Report on Time of Global Positioning System Data

File	GPS Time Type
13RGQ625140.las	Adjusted GPS Time
13RGQ625155.las	Adjusted GPS Time
13RGQ625170.las	Adjusted GPS Time
13RGQ625185.las	Adjusted GPS Time
13RGQ625200.las	Adjusted GPS Time
13RGQ625215.las	Adjusted GPS Time
13RGQ625230.las	Adjusted GPS Time
13RGQ625245.las	Adjusted GPS Time
13RGQ625260.las	Adjusted GPS Time
13RGQ625275.las	Adjusted GPS Time
13RGQ625290.las	Adjusted GPS Time
13RGQ625305.las	Adjusted GPS Time
13RGQ625320.las	Adjusted GPS Time
13RGQ625335.las	Adjusted GPS Time
13RGQ625350.las	Adjusted GPS Time
13RGQ625365.las	Adjusted GPS Time
13RGQ625380.las	Adjusted GPS Time
13RGQ625395.las	Adjusted GPS Time
13RGQ640005.las	Adjusted GPS Time
13RGQ640020.las	Adjusted GPS Time
13RGQ640035.las	Adjusted GPS Time
13RGQ640050.las	Adjusted GPS Time
13RGQ640065.las	Adjusted GPS Time
13RGQ640080.las	Adjusted GPS Time
13RGQ640095.las	Adjusted GPS Time
13RGQ640110.las	Adjusted GPS Time
13RGQ640125.las	Adjusted GPS Time
13RGQ640140.las	Adjusted GPS Time
13RGQ640155.las	Adjusted GPS Time
13RGQ640170.las	Adjusted GPS Time
13RGQ640185.las	Adjusted GPS Time
13RGQ640200.las	Adjusted GPS Time
13RGQ640215.las	Adjusted GPS Time
13RGQ640230.las	Adjusted GPS Time
13RGQ640245.las	Adjusted GPS Time
13RGQ640260.las	Adjusted GPS Time
13RGQ640275.las	Adjusted GPS Time
13RGQ640290.las	Adjusted GPS Time
13RGQ640305.las	Adjusted GPS Time
13RGQ640320.las	Adjusted GPS Time
13RGQ640335.las	Adjusted GPS Time
13RGQ640350.las	Adjusted GPS Time
13RGQ640365.las	Adjusted GPS Time
13RGQ640380.las	Adjusted GPS Time
13RGQ640395.las	Adjusted GPS Time
13RGQ655005.las	Adjusted GPS Time
13RGQ655020.las	Adjusted GPS Time
13RGQ655035.las	Adjusted GPS Time
13RGQ655050.las	Adjusted GPS Time

DPH-3 Report on Time of Global Positioning System Data

File	GPS Time Type
13RGQ655065.las	Adjusted GPS Time
13RGQ655080.las	Adjusted GPS Time
13RGQ655095.las	Adjusted GPS Time
13RGQ655110.las	Adjusted GPS Time
13RGQ655125.las	Adjusted GPS Time
13RGQ655140.las	Adjusted GPS Time
13RGQ655155.las	Adjusted GPS Time
13RGQ655170.las	Adjusted GPS Time
13RGQ655185.las	Adjusted GPS Time
13RGQ655200.las	Adjusted GPS Time
13RGQ655215.las	Adjusted GPS Time
13RGQ655230.las	Adjusted GPS Time
13RGQ655245.las	Adjusted GPS Time
13RGQ655260.las	Adjusted GPS Time
13RGQ655275.las	Adjusted GPS Time
13RGQ655290.las	Adjusted GPS Time
13RGQ655305.las	Adjusted GPS Time
13RGQ655320.las	Adjusted GPS Time
13RGQ655335.las	Adjusted GPS Time
13RGQ655350.las	Adjusted GPS Time
13RGQ655365.las	Adjusted GPS Time
13RGQ655380.las	Adjusted GPS Time
13RGQ655395.las	Adjusted GPS Time
13RGQ670005.las	Adjusted GPS Time
13RGQ670020.las	Adjusted GPS Time
13RGQ670035.las	Adjusted GPS Time
13RGQ670050.las	Adjusted GPS Time
13RGQ670065.las	Adjusted GPS Time
13RGQ670080.las	Adjusted GPS Time
13RGQ670095.las	Adjusted GPS Time
13RGQ670110.las	Adjusted GPS Time
13RGQ670125.las	Adjusted GPS Time
13RGQ670140.las	Adjusted GPS Time
13RGQ670155.las	Adjusted GPS Time
13RGQ670170.las	Adjusted GPS Time
13RGQ670185.las	Adjusted GPS Time
13RGQ670200.las	Adjusted GPS Time
13RGQ670215.las	Adjusted GPS Time
13RGQ670230.las	Adjusted GPS Time
13RGQ670245.las	Adjusted GPS Time
13RGQ670260.las	Adjusted GPS Time
13RGQ670275.las	Adjusted GPS Time
13RGQ670290.las	Adjusted GPS Time
13RGQ670305.las	Adjusted GPS Time
13RGQ670320.las	Adjusted GPS Time
13RGQ670335.las	Adjusted GPS Time
13RGQ670350.las	Adjusted GPS Time
13RGQ670365.las	Adjusted GPS Time
13RGQ670380.las	Adjusted GPS Time

DPH-3 Report on Time of Global Positioning System Data

File	GPS Time Type
13RGQ670395.las	Adjusted GPS Time
13RGQ685005.las	Adjusted GPS Time
13RGQ685020.las	Adjusted GPS Time
13RGQ685035.las	Adjusted GPS Time
13RGQ685050.las	Adjusted GPS Time
13RGQ685065.las	Adjusted GPS Time
13RGQ685080.las	Adjusted GPS Time
13RGQ685095.las	Adjusted GPS Time
13RGQ685110.las	Adjusted GPS Time
13RGQ685125.las	Adjusted GPS Time
13RGQ685140.las	Adjusted GPS Time
13RGQ685155.las	Adjusted GPS Time
13RGQ685170.las	Adjusted GPS Time
13RGQ685185.las	Adjusted GPS Time
13RGQ685200.las	Adjusted GPS Time
13RGQ685215.las	Adjusted GPS Time
13RGQ685230.las	Adjusted GPS Time
13RGQ685245.las	Adjusted GPS Time
13RGQ685260.las	Adjusted GPS Time
13RGQ685275.las	Adjusted GPS Time
13RGQ685290.las	Adjusted GPS Time
13RGQ685305.las	Adjusted GPS Time
13RGQ685320.las	Adjusted GPS Time
13RGQ685335.las	Adjusted GPS Time
13RGQ685350.las	Adjusted GPS Time
13RGQ685365.las	Adjusted GPS Time
13RGQ685380.las	Adjusted GPS Time
13RGQ685395.las	Adjusted GPS Time
13RGQ700005.las	Adjusted GPS Time
13RGQ700020.las	Adjusted GPS Time
13RGQ700035.las	Adjusted GPS Time
13RGQ700050.las	Adjusted GPS Time
13RGQ700065.las	Adjusted GPS Time
13RGQ700080.las	Adjusted GPS Time
13RGQ700095.las	Adjusted GPS Time
13RGQ700110.las	Adjusted GPS Time
13RGQ700125.las	Adjusted GPS Time
13RGQ700140.las	Adjusted GPS Time
13RGQ700155.las	Adjusted GPS Time
13RGQ700170.las	Adjusted GPS Time
13RGQ700185.las	Adjusted GPS Time
13RGQ700200.las	Adjusted GPS Time
13RGQ700215.las	Adjusted GPS Time
13RGQ700230.las	Adjusted GPS Time
13RGQ700245.las	Adjusted GPS Time
13RGQ700260.las	Adjusted GPS Time
13RGQ700275.las	Adjusted GPS Time
13RGQ700290.las	Adjusted GPS Time
13RGQ700305.las	Adjusted GPS Time

DPH-3 Report on Time of Global Positioning System Data

File	GPS Time Type
13RGQ700320.las	Adjusted GPS Time
13RGQ700335.las	Adjusted GPS Time
13RGQ700350.las	Adjusted GPS Time
13RGQ700365.las	Adjusted GPS Time
13RGQ700380.las	Adjusted GPS Time
13RGQ700395.las	Adjusted GPS Time
13RGQ715005.las	Adjusted GPS Time
13RGQ715020.las	Adjusted GPS Time
13RGQ715035.las	Adjusted GPS Time
13RGQ715050.las	Adjusted GPS Time
13RGQ715065.las	Adjusted GPS Time
13RGQ715080.las	Adjusted GPS Time
13RGQ715095.las	Adjusted GPS Time
13RGQ715110.las	Adjusted GPS Time
13RGQ715125.las	Adjusted GPS Time
13RGQ715140.las	Adjusted GPS Time
13RGQ715155.las	Adjusted GPS Time
13RGQ715170.las	Adjusted GPS Time
13RGQ715185.las	Adjusted GPS Time
13RGQ715200.las	Adjusted GPS Time
13RGQ715215.las	Adjusted GPS Time
13RGQ715230.las	Adjusted GPS Time
13RGQ715245.las	Adjusted GPS Time
13RGQ715260.las	Adjusted GPS Time
13RGQ715275.las	Adjusted GPS Time
13RGQ715290.las	Adjusted GPS Time
13RGQ715305.las	Adjusted GPS Time
13RGQ715320.las	Adjusted GPS Time
13RGQ715335.las	Adjusted GPS Time
13RGQ715350.las	Adjusted GPS Time
13RGQ715365.las	Adjusted GPS Time
13RGQ715380.las	Adjusted GPS Time
13RGQ715395.las	Adjusted GPS Time
13RGQ730005.las	Adjusted GPS Time
13RGQ730020.las	Adjusted GPS Time
13RGQ730035.las	Adjusted GPS Time
13RGQ730050.las	Adjusted GPS Time
13RGQ730065.las	Adjusted GPS Time
13RGQ730080.las	Adjusted GPS Time
13RGQ730095.las	Adjusted GPS Time
13RGQ730110.las	Adjusted GPS Time
13RGQ730125.las	Adjusted GPS Time
13RGQ730140.las	Adjusted GPS Time
13RGQ730155.las	Adjusted GPS Time
13RGQ730170.las	Adjusted GPS Time
13RGQ730185.las	Adjusted GPS Time
13RGQ730200.las	Adjusted GPS Time
13RGQ730215.las	Adjusted GPS Time
13RGQ730230.las	Adjusted GPS Time

DPH-3 Report on Time of Global Positioning System Data

File	GPS Time Type
13RGQ730245.las	Adjusted GPS Time
13RGQ730260.las	Adjusted GPS Time
13RGQ730275.las	Adjusted GPS Time
13RGQ730290.las	Adjusted GPS Time
13RGQ730305.las	Adjusted GPS Time
13RGQ730320.las	Adjusted GPS Time
13RGQ730335.las	Adjusted GPS Time
13RGQ730350.las	Adjusted GPS Time
13RGQ730365.las	Adjusted GPS Time
13RGQ730380.las	Adjusted GPS Time
13RGQ730395.las	Adjusted GPS Time
13RGQ745005.las	Adjusted GPS Time
13RGQ745020.las	Adjusted GPS Time
13RGQ745035.las	Adjusted GPS Time
13RGQ745050.las	Adjusted GPS Time
13RGQ745065.las	Adjusted GPS Time
13RGQ745080.las	Adjusted GPS Time
13RGQ745095.las	Adjusted GPS Time
13RGQ745110.las	Adjusted GPS Time
13RGQ745125.las	Adjusted GPS Time
13RGQ745140.las	Adjusted GPS Time
13RGQ745155.las	Adjusted GPS Time
13RGQ745170.las	Adjusted GPS Time
13RGQ745185.las	Adjusted GPS Time
13RGQ745200.las	Adjusted GPS Time
13RGQ745215.las	Adjusted GPS Time
13RGQ745230.las	Adjusted GPS Time
13RGQ745245.las	Adjusted GPS Time
13RGQ745260.las	Adjusted GPS Time
13RGQ745275.las	Adjusted GPS Time
13RGQ745290.las	Adjusted GPS Time
13RGQ745305.las	Adjusted GPS Time
13RGQ745320.las	Adjusted GPS Time
13RGQ745335.las	Adjusted GPS Time
13RGQ745350.las	Adjusted GPS Time
13RGQ745365.las	Adjusted GPS Time
13RGQ745380.las	Adjusted GPS Time
13RGQ745395.las	Adjusted GPS Time
13RGQ760005.las	Adjusted GPS Time
13RGQ760020.las	Adjusted GPS Time
13RGQ760035.las	Adjusted GPS Time
13RGQ760050.las	Adjusted GPS Time
13RGQ760065.las	Adjusted GPS Time
13RGQ760080.las	Adjusted GPS Time
13RGQ760095.las	Adjusted GPS Time
13RGQ760110.las	Adjusted GPS Time
13RGQ760125.las	Adjusted GPS Time
13RGQ760140.las	Adjusted GPS Time
13RGQ760155.las	Adjusted GPS Time

DPH-3 Report on Time of Global Positioning System Data

File	GPS Time Type
13RGQ760170.las	Adjusted GPS Time
13RGQ760185.las	Adjusted GPS Time
13RGQ760200.las	Adjusted GPS Time
13RGQ760215.las	Adjusted GPS Time
13RGQ760230.las	Adjusted GPS Time
13RGQ760245.las	Adjusted GPS Time
13RGQ760260.las	Adjusted GPS Time
13RGQ760275.las	Adjusted GPS Time
13RGQ760290.las	Adjusted GPS Time
13RGQ760305.las	Adjusted GPS Time
13RGQ760320.las	Adjusted GPS Time
13RGQ760335.las	Adjusted GPS Time
13RGQ760350.las	Adjusted GPS Time
13RGQ760365.las	Adjusted GPS Time
13RGQ760380.las	Adjusted GPS Time
13RGQ760395.las	Adjusted GPS Time
13RGQ775005.las	Adjusted GPS Time
13RGQ775020.las	Adjusted GPS Time
13RGQ775035.las	Adjusted GPS Time
13RGQ775050.las	Adjusted GPS Time
13RGQ775065.las	Adjusted GPS Time
13RGQ775080.las	Adjusted GPS Time
13RGQ775095.las	Adjusted GPS Time
13RGQ775110.las	Adjusted GPS Time
13RGQ775125.las	Adjusted GPS Time
13RGQ775140.las	Adjusted GPS Time
13RGQ775155.las	Adjusted GPS Time
13RGQ775170.las	Adjusted GPS Time
13RGQ775185.las	Adjusted GPS Time
13RGQ775200.las	Adjusted GPS Time
13RGQ775215.las	Adjusted GPS Time
13RGQ775230.las	Adjusted GPS Time
13RGQ775245.las	Adjusted GPS Time
13RGQ775260.las	Adjusted GPS Time
13RGQ775275.las	Adjusted GPS Time
13RGQ775290.las	Adjusted GPS Time
13RGQ775305.las	Adjusted GPS Time
13RGQ775320.las	Adjusted GPS Time
13RGQ775335.las	Adjusted GPS Time
13RGQ775350.las	Adjusted GPS Time
13RGQ775365.las	Adjusted GPS Time
13RGQ775380.las	Adjusted GPS Time
13RGQ775395.las	Adjusted GPS Time
13RGQ790005.las	Adjusted GPS Time
13RGQ790020.las	Adjusted GPS Time
13RGQ790035.las	Adjusted GPS Time
13RGQ790050.las	Adjusted GPS Time
13RGQ790065.las	Adjusted GPS Time
13RGQ790080.las	Adjusted GPS Time

DPH-3 Report on Time of Global Positioning System Data

File	GPS Time Type
13RGQ790095.las	Adjusted GPS Time
13RGQ790110.las	Adjusted GPS Time
13RGQ790125.las	Adjusted GPS Time
13RGQ790140.las	Adjusted GPS Time
13RGQ790155.las	Adjusted GPS Time
13RGQ790170.las	Adjusted GPS Time
13RGQ790185.las	Adjusted GPS Time
13RGQ790200.las	Adjusted GPS Time
13RGQ790215.las	Adjusted GPS Time
13RGQ790230.las	Adjusted GPS Time
13RGQ790245.las	Adjusted GPS Time
13RGQ790260.las	Adjusted GPS Time
13RGQ790275.las	Adjusted GPS Time
13RGQ790290.las	Adjusted GPS Time
13RGQ790305.las	Adjusted GPS Time
13RGQ790320.las	Adjusted GPS Time
13RGQ790335.las	Adjusted GPS Time
13RGQ790350.las	Adjusted GPS Time
13RGQ790365.las	Adjusted GPS Time
13RGQ790380.las	Adjusted GPS Time
13RGQ790395.las	Adjusted GPS Time
13RGQ805005.las	Adjusted GPS Time
13RGQ805020.las	Adjusted GPS Time
13RGQ805035.las	Adjusted GPS Time
13RGQ805050.las	Adjusted GPS Time
13RGQ805065.las	Adjusted GPS Time
13RGQ805080.las	Adjusted GPS Time
13RGQ805095.las	Adjusted GPS Time
13RGQ805110.las	Adjusted GPS Time
13RGQ805125.las	Adjusted GPS Time
13RGQ805140.las	Adjusted GPS Time
13RGQ805155.las	Adjusted GPS Time
13RGQ805170.las	Adjusted GPS Time
13RGQ805185.las	Adjusted GPS Time
13RGQ805200.las	Adjusted GPS Time
13RGQ805215.las	Adjusted GPS Time
13RGQ805230.las	Adjusted GPS Time
13RGQ805245.las	Adjusted GPS Time
13RGQ805260.las	Adjusted GPS Time
13RGQ805275.las	Adjusted GPS Time
13RGQ805290.las	Adjusted GPS Time
13RGQ805305.las	Adjusted GPS Time
13RGQ805320.las	Adjusted GPS Time
13RGQ805335.las	Adjusted GPS Time
13RGQ805350.las	Adjusted GPS Time
13RGQ805365.las	Adjusted GPS Time
13RGQ805380.las	Adjusted GPS Time
13RGQ805395.las	Adjusted GPS Time
13RGQ820005.las	Adjusted GPS Time

DPH-3 Report on Time of Global Positioning System Data

File	GPS Time Type
13RGQ820020.las	Adjusted GPS Time
13RGQ820035.las	Adjusted GPS Time
13RGQ820050.las	Adjusted GPS Time
13RGQ820065.las	Adjusted GPS Time
13RGQ820080.las	Adjusted GPS Time
13RGQ820095.las	Adjusted GPS Time
13RGQ820110.las	Adjusted GPS Time
13RGQ820125.las	Adjusted GPS Time
13RGQ820140.las	Adjusted GPS Time
13RGQ820155.las	Adjusted GPS Time
13RGQ820170.las	Adjusted GPS Time
13RGQ820185.las	Adjusted GPS Time
13RGQ820200.las	Adjusted GPS Time
13RGQ820215.las	Adjusted GPS Time
13RGQ820230.las	Adjusted GPS Time
13RGQ820245.las	Adjusted GPS Time
13RGQ820260.las	Adjusted GPS Time
13RGQ820275.las	Adjusted GPS Time
13RGQ820290.las	Adjusted GPS Time
13RGQ820305.las	Adjusted GPS Time
13RGQ820320.las	Adjusted GPS Time
13RGQ820335.las	Adjusted GPS Time
13RGQ820350.las	Adjusted GPS Time
13RGQ820365.las	Adjusted GPS Time
13RGQ820380.las	Adjusted GPS Time
13RGQ820395.las	Adjusted GPS Time
13RGQ835005.las	Adjusted GPS Time
13RGQ835020.las	Adjusted GPS Time
13RGQ835035.las	Adjusted GPS Time
13RGQ835050.las	Adjusted GPS Time
13RGQ835065.las	Adjusted GPS Time
13RGQ835080.las	Adjusted GPS Time
13RGQ835095.las	Adjusted GPS Time
13RGQ835110.las	Adjusted GPS Time
13RGQ835125.las	Adjusted GPS Time
13RGQ835140.las	Adjusted GPS Time
13RGQ835155.las	Adjusted GPS Time
13RGQ835170.las	Adjusted GPS Time
13RGQ835185.las	Adjusted GPS Time
13RGQ835200.las	Adjusted GPS Time
13RGQ835215.las	Adjusted GPS Time
13RGQ835230.las	Adjusted GPS Time
13RGQ835245.las	Adjusted GPS Time
13RGQ835260.las	Adjusted GPS Time
13RGQ835275.las	Adjusted GPS Time
13RGQ835290.las	Adjusted GPS Time
13RGQ835305.las	Adjusted GPS Time
13RGQ835320.las	Adjusted GPS Time
13RGQ835335.las	Adjusted GPS Time

DPH-3 Report on Time of Global Positioning System Data

File	GPS Time Type
13RGQ835350.las	Adjusted GPS Time
13RGQ835365.las	Adjusted GPS Time
13RGQ835380.las	Adjusted GPS Time
13RGQ835395.las	Adjusted GPS Time
13RGQ850005.las	Adjusted GPS Time
13RGQ850020.las	Adjusted GPS Time
13RGQ850035.las	Adjusted GPS Time
13RGQ850050.las	Adjusted GPS Time
13RGQ850065.las	Adjusted GPS Time
13RGQ850080.las	Adjusted GPS Time
13RGQ850095.las	Adjusted GPS Time
13RGQ850110.las	Adjusted GPS Time
13RGQ850125.las	Adjusted GPS Time
13RGQ850140.las	Adjusted GPS Time
13RGQ850155.las	Adjusted GPS Time
13RGQ850170.las	Adjusted GPS Time
13RGQ850185.las	Adjusted GPS Time
13RGQ850200.las	Adjusted GPS Time
13RGQ850215.las	Adjusted GPS Time
13RGQ850230.las	Adjusted GPS Time
13RGQ850245.las	Adjusted GPS Time
13RGQ850260.las	Adjusted GPS Time
13RGQ850275.las	Adjusted GPS Time
13RGQ850290.las	Adjusted GPS Time
13RGQ850305.las	Adjusted GPS Time
13RGQ850320.las	Adjusted GPS Time
13RGQ850335.las	Adjusted GPS Time
13RGQ850350.las	Adjusted GPS Time
13RGQ850365.las	Adjusted GPS Time
13RGQ850380.las	Adjusted GPS Time
13RGQ850395.las	Adjusted GPS Time
13RGQ865005.las	Adjusted GPS Time
13RGQ865020.las	Adjusted GPS Time
13RGQ865035.las	Adjusted GPS Time
13RGQ865050.las	Adjusted GPS Time
13RGQ865065.las	Adjusted GPS Time
13RGQ865080.las	Adjusted GPS Time
13RGQ865095.las	Adjusted GPS Time
13RGQ865110.las	Adjusted GPS Time
13RGQ865125.las	Adjusted GPS Time
13RGQ865140.las	Adjusted GPS Time
13RGQ865155.las	Adjusted GPS Time
13RGQ865170.las	Adjusted GPS Time
13RGQ865185.las	Adjusted GPS Time
13RGQ865200.las	Adjusted GPS Time
13RGQ865215.las	Adjusted GPS Time
13RGQ865230.las	Adjusted GPS Time
13RGQ865245.las	Adjusted GPS Time
13RGQ865260.las	Adjusted GPS Time

DPH-3 Report on Time of Global Positioning System Data

File	GPS Time Type
13RGQ865275.las	Adjusted GPS Time
13RGQ865290.las	Adjusted GPS Time
13RGQ865305.las	Adjusted GPS Time
13RGQ995005.las	Adjusted GPS Time
13RGQ995020.las	Adjusted GPS Time
13RGQ995035.las	Adjusted GPS Time
13RGQ995050.las	Adjusted GPS Time
13RGQ995065.las	Adjusted GPS Time
13RGQ995080.las	Adjusted GPS Time
13RGQ995095.las	Adjusted GPS Time
13RGQ995110.las	Adjusted GPS Time
13RGQ995125.las	Adjusted GPS Time
13RGQ995140.las	Adjusted GPS Time
13RGQ995155.las	Adjusted GPS Time
13RGQ995170.las	Adjusted GPS Time
13RGQ995185.las	Adjusted GPS Time
13RGQ995200.las	Adjusted GPS Time
13RGQ995215.las	Adjusted GPS Time
13RGQ995230.las	Adjusted GPS Time
13RGQ995245.las	Adjusted GPS Time
13RGQ995260.las	Adjusted GPS Time
13RGQ995275.las	Adjusted GPS Time
13RGQ995290.las	Adjusted GPS Time
13RGQ995305.las	Adjusted GPS Time
13RGQ995320.las	Adjusted GPS Time
13RGQ995335.las	Adjusted GPS Time
13RGQ995350.las	Adjusted GPS Time
13RGQ995365.las	Adjusted GPS Time
13RGQ995380.las	Adjusted GPS Time
13RGQ995395.las	Adjusted GPS Time
13RGQ995410.las	Adjusted GPS Time
13RGQ995425.las	Adjusted GPS Time
13RGQ995440.las	Adjusted GPS Time
13RGQ995455.las	Adjusted GPS Time
13RGQ995470.las	Adjusted GPS Time
13RGQ995485.las	Adjusted GPS Time
13RGQ995500.las	Adjusted GPS Time
13RGQ995515.las	Adjusted GPS Time
13RGQ995530.las	Adjusted GPS Time
13RGQ995545.las	Adjusted GPS Time
13RGQ995560.las	Adjusted GPS Time
13RGQ995575.las	Adjusted GPS Time
13RGQ995590.las	Adjusted GPS Time
13RGQ995605.las	Adjusted GPS Time
13RGQ995620.las	Adjusted GPS Time
13RGQ995635.las	Adjusted GPS Time
13RGQ995650.las	Adjusted GPS Time
13RGQ995665.las	Adjusted GPS Time
13RGQ995680.las	Adjusted GPS Time

DPH-3 Report on Time of Global Positioning System Data

<u>File</u>	<u>GPS Time Type</u>
13RGQ995695.las	Adjusted GPS Time
13RGQ995710.las	Adjusted GPS Time
13RGQ995725.las	Adjusted GPS Time
13RGQ995740.las	Adjusted GPS Time
13RGQ995755.las	Adjusted GPS Time

DPH-4 Report on Datums

The USGS Lidar Base Specification Version 1.3 states: "To maximize the usability of 3DEP lidar and elevation products, all data collected shall be tied to the datums listed below: For the CONUS, unless otherwise specified by the user and agreed to in advance by the USGS–NGP:

The horizontal datum for latitude and longitude and ellipsoid heights will be the North American Datum of 1983 (NAD 83) using the most recently NGS-published adjustment (currently NAD 83, epoch 2010.00, realization of 2011). The vertical datum for orthometric heights will be the North American Vertical Datum of 1988 (NAVD 88). The geoid model used to convert between ellipsoid heights and orthometric heights will be the latest hybrid geoid model of NGS, supporting the latest realization of NAD 83 (currently [2017] Geoid12b model)."

Note: See the specification document for requirements concerning non-contiguous areas of the United States.

The purpose of this section is to show the datums of the LAS files for the lidar tiled data. The project specifications should be reviewed to ensure that the Datums listed in this report are as expected.

[Data Source - Y:\Mapping\Projects\65220171_USGS-TX_West_Texas\Production\Final_Client_Deliverables\Lot10_utm13\point_cloud\tilecls](Y:\Mapping\Projects\65220171_USGS-TX_West_Texas\Production\Final_Client_Deliverables\Lot10_utm13\point_cloud\tilecls)

File	Horizontal Datum	EPSG Code	Vertical Datum	EPSG Code
13RFP560795.las	NAD83 (National Spatial Reference System 2011)	1116	North American Vertical Datum 1988	5103
13RFP560810.las	NAD83 (National Spatial Reference System 2011)	1116	North American Vertical Datum 1988	5103
13RFP560825.las	NAD83 (National Spatial Reference System 2011)	1116	North American Vertical Datum 1988	5103
13RFP560840.las	NAD83 (National Spatial Reference System 2011)	1116	North American Vertical Datum 1988	5103
13RFP560855.las	NAD83 (National Spatial Reference System 2011)	1116	North American Vertical Datum 1988	5103
13RFP560870.las	NAD83 (National Spatial Reference System 2011)	1116	North American Vertical Datum 1988	5103
13RFP560885.las	NAD83 (National Spatial Reference System 2011)	1116	North American Vertical Datum 1988	5103
13RFP560900.las	NAD83 (National Spatial Reference System 2011)	1116	North American Vertical Datum 1988	5103
13RFP560915.las	NAD83 (National Spatial Reference System 2011)	1116	North American Vertical Datum 1988	5103
13RFP560930.las	NAD83 (National Spatial Reference System 2011)	1116	North American Vertical Datum 1988	5103
13RFP560945.las	NAD83 (National Spatial Reference System 2011)	1116	North American Vertical Datum 1988	5103
13RFP560960.las	NAD83 (National Spatial Reference System 2011)	1116	North American Vertical Datum 1988	5103
13RFP560975.las	NAD83 (National Spatial Reference System 2011)	1116	North American Vertical Datum 1988	5103
13RFP560990.las	NAD83 (National Spatial Reference System 2011)	1116	North American Vertical Datum 1988	5103
13RFP575465.las	NAD83 (National Spatial Reference System 2011)	1116	North American Vertical Datum 1988	5103
13RFP575480.las	NAD83 (National Spatial Reference System 2011)	1116	North American Vertical Datum 1988	5103
13RFP575495.las	NAD83 (National Spatial Reference System 2011)	1116	North American Vertical Datum 1988	5103
13RFP575510.las	NAD83 (National Spatial Reference System 2011)	1116	North American Vertical Datum 1988	5103
13RFP575525.las	NAD83 (National Spatial Reference System 2011)	1116	North American Vertical Datum 1988	5103
13RFP575540.las	NAD83 (National Spatial Reference System 2011)	1116	North American Vertical Datum 1988	5103
13RFP575555.las	NAD83 (National Spatial Reference System 2011)	1116	North American Vertical Datum 1988	5103
13RFP575570.las	NAD83 (National Spatial Reference System 2011)	1116	North American Vertical Datum 1988	5103

DPH-4 Report on Datums - continued

File	Horizontal Datum	EPSG Code	Vertical Datum	EPSG Code
13RFP575585.las	NAD83 (National Spatial Reference System 2011)	1116	North American Vertical Datum 1988	5103
13RFP575600.las	NAD83 (National Spatial Reference System 2011)	1116	North American Vertical Datum 1988	5103
13RFP575615.las	NAD83 (National Spatial Reference System 2011)	1116	North American Vertical Datum 1988	5103
13RFP575630.las	NAD83 (National Spatial Reference System 2011)	1116	North American Vertical Datum 1988	5103
13RFP575645.las	NAD83 (National Spatial Reference System 2011)	1116	North American Vertical Datum 1988	5103
13RFP575660.las	NAD83 (National Spatial Reference System 2011)	1116	North American Vertical Datum 1988	5103
13RFP575675.las	NAD83 (National Spatial Reference System 2011)	1116	North American Vertical Datum 1988	5103
13RFP575690.las	NAD83 (National Spatial Reference System 2011)	1116	North American Vertical Datum 1988	5103
13RFP575705.las	NAD83 (National Spatial Reference System 2011)	1116	North American Vertical Datum 1988	5103
13RFP575720.las	NAD83 (National Spatial Reference System 2011)	1116	North American Vertical Datum 1988	5103
13RFP575735.las	NAD83 (National Spatial Reference System 2011)	1116	North American Vertical Datum 1988	5103
13RFP575750.las	NAD83 (National Spatial Reference System 2011)	1116	North American Vertical Datum 1988	5103
13RFP575765.las	NAD83 (National Spatial Reference System 2011)	1116	North American Vertical Datum 1988	5103
13RFP575780.las	NAD83 (National Spatial Reference System 2011)	1116	North American Vertical Datum 1988	5103
13RFP575795.las	NAD83 (National Spatial Reference System 2011)	1116	North American Vertical Datum 1988	5103
13RFP575810.las	NAD83 (National Spatial Reference System 2011)	1116	North American Vertical Datum 1988	5103
13RFP575825.las	NAD83 (National Spatial Reference System 2011)	1116	North American Vertical Datum 1988	5103
13RFP575840.las	NAD83 (National Spatial Reference System 2011)	1116	North American Vertical Datum 1988	5103
13RFP575855.las	NAD83 (National Spatial Reference System 2011)	1116	North American Vertical Datum 1988	5103
13RFP575870.las	NAD83 (National Spatial Reference System 2011)	1116	North American Vertical Datum 1988	5103
13RFP575885.las	NAD83 (National Spatial Reference System 2011)	1116	North American Vertical Datum 1988	5103
13RFP575900.las	NAD83 (National Spatial Reference System 2011)	1116	North American Vertical Datum 1988	5103
13RFP575915.las	NAD83 (National Spatial Reference System 2011)	1116	North American Vertical Datum 1988	5103
13RFP575930.las	NAD83 (National Spatial Reference System 2011)	1116	North American Vertical Datum 1988	5103
13RFP575945.las	NAD83 (National Spatial Reference System 2011)	1116	North American Vertical Datum 1988	5103
13RFP575960.las	NAD83 (National Spatial Reference System 2011)	1116	North American Vertical Datum 1988	5103
13RFP575975.las	NAD83 (National Spatial Reference System 2011)	1116	North American Vertical Datum 1988	5103
13RFP575990.las	NAD83 (National Spatial Reference System 2011)	1116	North American Vertical Datum 1988	5103
13RFP590465.las	NAD83 (National Spatial Reference System 2011)	1116	North American Vertical Datum 1988	5103
13RFP590480.las	NAD83 (National Spatial Reference System 2011)	1116	North American Vertical Datum 1988	5103
13RFP590495.las	NAD83 (National Spatial Reference System 2011)	1116	North American Vertical Datum 1988	5103
13RFP590510.las	NAD83 (National Spatial Reference System 2011)	1116	North American Vertical Datum 1988	5103
13RFP590525.las	NAD83 (National Spatial Reference System 2011)	1116	North American Vertical Datum 1988	5103
13RFP590540.las	NAD83 (National Spatial Reference System 2011)	1116	North American Vertical Datum 1988	5103

DPH-4 Report on Datums - continued

File	Horizontal Datum	EPSG Code	Vertical Datum	EPSG Code
13RFP590555.las	NAD83 (National Spatial Reference System 2011)	1116	North American Vertical Datum 1988	5103
13RFP590570.las	NAD83 (National Spatial Reference System 2011)	1116	North American Vertical Datum 1988	5103
13RFP590585.las	NAD83 (National Spatial Reference System 2011)	1116	North American Vertical Datum 1988	5103
13RFP590600.las	NAD83 (National Spatial Reference System 2011)	1116	North American Vertical Datum 1988	5103
13RFP590615.las	NAD83 (National Spatial Reference System 2011)	1116	North American Vertical Datum 1988	5103
13RFP590630.las	NAD83 (National Spatial Reference System 2011)	1116	North American Vertical Datum 1988	5103
13RFP590645.las	NAD83 (National Spatial Reference System 2011)	1116	North American Vertical Datum 1988	5103
13RFP590660.las	NAD83 (National Spatial Reference System 2011)	1116	North American Vertical Datum 1988	5103
13RFP590675.las	NAD83 (National Spatial Reference System 2011)	1116	North American Vertical Datum 1988	5103
13RFP590690.las	NAD83 (National Spatial Reference System 2011)	1116	North American Vertical Datum 1988	5103
13RFP590705.las	NAD83 (National Spatial Reference System 2011)	1116	North American Vertical Datum 1988	5103
13RFP590720.las	NAD83 (National Spatial Reference System 2011)	1116	North American Vertical Datum 1988	5103
13RFP590735.las	NAD83 (National Spatial Reference System 2011)	1116	North American Vertical Datum 1988	5103
13RFP590750.las	NAD83 (National Spatial Reference System 2011)	1116	North American Vertical Datum 1988	5103
13RFP590765.las	NAD83 (National Spatial Reference System 2011)	1116	North American Vertical Datum 1988	5103
13RFP590780.las	NAD83 (National Spatial Reference System 2011)	1116	North American Vertical Datum 1988	5103
13RFP590795.las	NAD83 (National Spatial Reference System 2011)	1116	North American Vertical Datum 1988	5103
13RFP590810.las	NAD83 (National Spatial Reference System 2011)	1116	North American Vertical Datum 1988	5103
13RFP590825.las	NAD83 (National Spatial Reference System 2011)	1116	North American Vertical Datum 1988	5103
13RFP590840.las	NAD83 (National Spatial Reference System 2011)	1116	North American Vertical Datum 1988	5103
13RFP590855.las	NAD83 (National Spatial Reference System 2011)	1116	North American Vertical Datum 1988	5103
13RFP590870.las	NAD83 (National Spatial Reference System 2011)	1116	North American Vertical Datum 1988	5103
13RFP590885.las	NAD83 (National Spatial Reference System 2011)	1116	North American Vertical Datum 1988	5103
13RFP590900.las	NAD83 (National Spatial Reference System 2011)	1116	North American Vertical Datum 1988	5103
13RFP590915.las	NAD83 (National Spatial Reference System 2011)	1116	North American Vertical Datum 1988	5103
13RFP590930.las	NAD83 (National Spatial Reference System 2011)	1116	North American Vertical Datum 1988	5103
13RFP590945.las	NAD83 (National Spatial Reference System 2011)	1116	North American Vertical Datum 1988	5103
13RFP590960.las	NAD83 (National Spatial Reference System 2011)	1116	North American Vertical Datum 1988	5103
13RFP590975.las	NAD83 (National Spatial Reference System 2011)	1116	North American Vertical Datum 1988	5103
13RFP590990.las	NAD83 (National Spatial Reference System 2011)	1116	North American Vertical Datum 1988	5103
13RFP605465.las	NAD83 (National Spatial Reference System 2011)	1116	North American Vertical Datum 1988	5103
13RFP605480.las	NAD83 (National Spatial Reference System 2011)	1116	North American Vertical Datum 1988	5103
13RFP605495.las	NAD83 (National Spatial Reference System 2011)	1116	North American Vertical Datum 1988	5103
13RFP605510.las	NAD83 (National Spatial Reference System 2011)	1116	North American Vertical Datum 1988	5103

DPH-4 Report on Datums - continued

File	Horizontal Datum	EPSG Code	Vertical Datum	EPSG Code
13RFP605525.las	NAD83 (National Spatial Reference System 2011)	1116	North American Vertical Datum 1988	5103
13RFP605540.las	NAD83 (National Spatial Reference System 2011)	1116	North American Vertical Datum 1988	5103
13RFP605555.las	NAD83 (National Spatial Reference System 2011)	1116	North American Vertical Datum 1988	5103
13RFP605570.las	NAD83 (National Spatial Reference System 2011)	1116	North American Vertical Datum 1988	5103
13RFP605585.las	NAD83 (National Spatial Reference System 2011)	1116	North American Vertical Datum 1988	5103
13RFP605600.las	NAD83 (National Spatial Reference System 2011)	1116	North American Vertical Datum 1988	5103
13RFP605615.las	NAD83 (National Spatial Reference System 2011)	1116	North American Vertical Datum 1988	5103
13RFP605630.las	NAD83 (National Spatial Reference System 2011)	1116	North American Vertical Datum 1988	5103
13RFP605645.las	NAD83 (National Spatial Reference System 2011)	1116	North American Vertical Datum 1988	5103
13RFP605660.las	NAD83 (National Spatial Reference System 2011)	1116	North American Vertical Datum 1988	5103
13RFP605675.las	NAD83 (National Spatial Reference System 2011)	1116	North American Vertical Datum 1988	5103
13RFP605690.las	NAD83 (National Spatial Reference System 2011)	1116	North American Vertical Datum 1988	5103
13RFP605705.las	NAD83 (National Spatial Reference System 2011)	1116	North American Vertical Datum 1988	5103
13RFP605720.las	NAD83 (National Spatial Reference System 2011)	1116	North American Vertical Datum 1988	5103
13RFP605735.las	NAD83 (National Spatial Reference System 2011)	1116	North American Vertical Datum 1988	5103
13RFP605750.las	NAD83 (National Spatial Reference System 2011)	1116	North American Vertical Datum 1988	5103
13RFP605765.las	NAD83 (National Spatial Reference System 2011)	1116	North American Vertical Datum 1988	5103
13RFP605780.las	NAD83 (National Spatial Reference System 2011)	1116	North American Vertical Datum 1988	5103
13RFP605795.las	NAD83 (National Spatial Reference System 2011)	1116	North American Vertical Datum 1988	5103
13RFP605810.las	NAD83 (National Spatial Reference System 2011)	1116	North American Vertical Datum 1988	5103
13RFP605825.las	NAD83 (National Spatial Reference System 2011)	1116	North American Vertical Datum 1988	5103
13RFP605840.las	NAD83 (National Spatial Reference System 2011)	1116	North American Vertical Datum 1988	5103
13RFP605855.las	NAD83 (National Spatial Reference System 2011)	1116	North American Vertical Datum 1988	5103
13RFP605870.las	NAD83 (National Spatial Reference System 2011)	1116	North American Vertical Datum 1988	5103
13RFP605885.las	NAD83 (National Spatial Reference System 2011)	1116	North American Vertical Datum 1988	5103
13RFP605900.las	NAD83 (National Spatial Reference System 2011)	1116	North American Vertical Datum 1988	5103
13RFP605915.las	NAD83 (National Spatial Reference System 2011)	1116	North American Vertical Datum 1988	5103
13RFP605930.las	NAD83 (National Spatial Reference System 2011)	1116	North American Vertical Datum 1988	5103
13RFP605945.las	NAD83 (National Spatial Reference System 2011)	1116	North American Vertical Datum 1988	5103
13RFP605960.las	NAD83 (National Spatial Reference System 2011)	1116	North American Vertical Datum 1988	5103
13RFP605975.las	NAD83 (National Spatial Reference System 2011)	1116	North American Vertical Datum 1988	5103
13RFP605990.las	NAD83 (National Spatial Reference System 2011)	1116	North American Vertical Datum 1988	5103
13RFP620465.las	NAD83 (National Spatial Reference System 2011)	1116	North American Vertical Datum 1988	5103
13RFP620480.las	NAD83 (National Spatial Reference System 2011)	1116	North American Vertical Datum 1988	5103

DPH-4 Report on Datums - continued

File	Horizontal Datum	EPSG Code	Vertical Datum	EPSG Code
13RFP620495.las	NAD83 (National Spatial Reference System 2011)	1116	North American Vertical Datum 1988	5103
13RFP620510.las	NAD83 (National Spatial Reference System 2011)	1116	North American Vertical Datum 1988	5103
13RFP620525.las	NAD83 (National Spatial Reference System 2011)	1116	North American Vertical Datum 1988	5103
13RFP620540.las	NAD83 (National Spatial Reference System 2011)	1116	North American Vertical Datum 1988	5103
13RFP620555.las	NAD83 (National Spatial Reference System 2011)	1116	North American Vertical Datum 1988	5103
13RFP620570.las	NAD83 (National Spatial Reference System 2011)	1116	North American Vertical Datum 1988	5103
13RFP620585.las	NAD83 (National Spatial Reference System 2011)	1116	North American Vertical Datum 1988	5103
13RFP620600.las	NAD83 (National Spatial Reference System 2011)	1116	North American Vertical Datum 1988	5103
13RFP620615.las	NAD83 (National Spatial Reference System 2011)	1116	North American Vertical Datum 1988	5103
13RFP620630.las	NAD83 (National Spatial Reference System 2011)	1116	North American Vertical Datum 1988	5103
13RFP620645.las	NAD83 (National Spatial Reference System 2011)	1116	North American Vertical Datum 1988	5103
13RFP620660.las	NAD83 (National Spatial Reference System 2011)	1116	North American Vertical Datum 1988	5103
13RFP620675.las	NAD83 (National Spatial Reference System 2011)	1116	North American Vertical Datum 1988	5103
13RFP620690.las	NAD83 (National Spatial Reference System 2011)	1116	North American Vertical Datum 1988	5103
13RFP620705.las	NAD83 (National Spatial Reference System 2011)	1116	North American Vertical Datum 1988	5103
13RFP620720.las	NAD83 (National Spatial Reference System 2011)	1116	North American Vertical Datum 1988	5103
13RFP620735.las	NAD83 (National Spatial Reference System 2011)	1116	North American Vertical Datum 1988	5103
13RFP620750.las	NAD83 (National Spatial Reference System 2011)	1116	North American Vertical Datum 1988	5103
13RFP620765.las	NAD83 (National Spatial Reference System 2011)	1116	North American Vertical Datum 1988	5103
13RFP620780.las	NAD83 (National Spatial Reference System 2011)	1116	North American Vertical Datum 1988	5103
13RFP620795.las	NAD83 (National Spatial Reference System 2011)	1116	North American Vertical Datum 1988	5103
13RFP620810.las	NAD83 (National Spatial Reference System 2011)	1116	North American Vertical Datum 1988	5103
13RFP620825.las	NAD83 (National Spatial Reference System 2011)	1116	North American Vertical Datum 1988	5103
13RFP620840.las	NAD83 (National Spatial Reference System 2011)	1116	North American Vertical Datum 1988	5103
13RFP620855.las	NAD83 (National Spatial Reference System 2011)	1116	North American Vertical Datum 1988	5103
13RFP620870.las	NAD83 (National Spatial Reference System 2011)	1116	North American Vertical Datum 1988	5103
13RFP620885.las	NAD83 (National Spatial Reference System 2011)	1116	North American Vertical Datum 1988	5103
13RFP620900.las	NAD83 (National Spatial Reference System 2011)	1116	North American Vertical Datum 1988	5103
13RFP620915.las	NAD83 (National Spatial Reference System 2011)	1116	North American Vertical Datum 1988	5103
13RFP620930.las	NAD83 (National Spatial Reference System 2011)	1116	North American Vertical Datum 1988	5103
13RFP620945.las	NAD83 (National Spatial Reference System 2011)	1116	North American Vertical Datum 1988	5103
13RFP620960.las	NAD83 (National Spatial Reference System 2011)	1116	North American Vertical Datum 1988	5103
13RFP620975.las	NAD83 (National Spatial Reference System 2011)	1116	North American Vertical Datum 1988	5103
13RFP620990.las	NAD83 (National Spatial Reference System 2011)	1116	North American Vertical Datum 1988	5103

DPH-4 Report on Datums - continued

File	Horizontal Datum	EPSG Code	Vertical Datum	EPSG Code
13RFP635465.las	NAD83 (National Spatial Reference System 2011)	1116	North American Vertical Datum 1988	5103
13RFP635480.las	NAD83 (National Spatial Reference System 2011)	1116	North American Vertical Datum 1988	5103
13RFP635495.las	NAD83 (National Spatial Reference System 2011)	1116	North American Vertical Datum 1988	5103
13RFP635510.las	NAD83 (National Spatial Reference System 2011)	1116	North American Vertical Datum 1988	5103
13RFP635525.las	NAD83 (National Spatial Reference System 2011)	1116	North American Vertical Datum 1988	5103
13RFP635540.las	NAD83 (National Spatial Reference System 2011)	1116	North American Vertical Datum 1988	5103
13RFP635555.las	NAD83 (National Spatial Reference System 2011)	1116	North American Vertical Datum 1988	5103
13RFP635570.las	NAD83 (National Spatial Reference System 2011)	1116	North American Vertical Datum 1988	5103
13RFP635585.las	NAD83 (National Spatial Reference System 2011)	1116	North American Vertical Datum 1988	5103
13RFP635600.las	NAD83 (National Spatial Reference System 2011)	1116	North American Vertical Datum 1988	5103
13RFP635615.las	NAD83 (National Spatial Reference System 2011)	1116	North American Vertical Datum 1988	5103
13RFP635630.las	NAD83 (National Spatial Reference System 2011)	1116	North American Vertical Datum 1988	5103
13RFP635645.las	NAD83 (National Spatial Reference System 2011)	1116	North American Vertical Datum 1988	5103
13RFP635660.las	NAD83 (National Spatial Reference System 2011)	1116	North American Vertical Datum 1988	5103
13RFP635675.las	NAD83 (National Spatial Reference System 2011)	1116	North American Vertical Datum 1988	5103
13RFP635690.las	NAD83 (National Spatial Reference System 2011)	1116	North American Vertical Datum 1988	5103
13RFP635705.las	NAD83 (National Spatial Reference System 2011)	1116	North American Vertical Datum 1988	5103
13RFP635720.las	NAD83 (National Spatial Reference System 2011)	1116	North American Vertical Datum 1988	5103
13RFP635735.las	NAD83 (National Spatial Reference System 2011)	1116	North American Vertical Datum 1988	5103
13RFP635750.las	NAD83 (National Spatial Reference System 2011)	1116	North American Vertical Datum 1988	5103
13RFP635765.las	NAD83 (National Spatial Reference System 2011)	1116	North American Vertical Datum 1988	5103
13RFP635780.las	NAD83 (National Spatial Reference System 2011)	1116	North American Vertical Datum 1988	5103
13RFP635795.las	NAD83 (National Spatial Reference System 2011)	1116	North American Vertical Datum 1988	5103
13RFP635810.las	NAD83 (National Spatial Reference System 2011)	1116	North American Vertical Datum 1988	5103
13RFP635825.las	NAD83 (National Spatial Reference System 2011)	1116	North American Vertical Datum 1988	5103
13RFP635840.las	NAD83 (National Spatial Reference System 2011)	1116	North American Vertical Datum 1988	5103
13RFP635855.las	NAD83 (National Spatial Reference System 2011)	1116	North American Vertical Datum 1988	5103
13RFP635870.las	NAD83 (National Spatial Reference System 2011)	1116	North American Vertical Datum 1988	5103
13RFP635885.las	NAD83 (National Spatial Reference System 2011)	1116	North American Vertical Datum 1988	5103
13RFP635900.las	NAD83 (National Spatial Reference System 2011)	1116	North American Vertical Datum 1988	5103
13RFP635915.las	NAD83 (National Spatial Reference System 2011)	1116	North American Vertical Datum 1988	5103
13RFP635930.las	NAD83 (National Spatial Reference System 2011)	1116	North American Vertical Datum 1988	5103
13RFP635945.las	NAD83 (National Spatial Reference System 2011)	1116	North American Vertical Datum 1988	5103
13RFP635960.las	NAD83 (National Spatial Reference System 2011)	1116	North American Vertical Datum 1988	5103

DPH-4 Report on Datums - continued

File	Horizontal Datum	EPSG Code	Vertical Datum	EPSG Code
13RFP635975.las	NAD83 (National Spatial Reference System 2011)	1116	North American Vertical Datum 1988	5103
13RFP635990.las	NAD83 (National Spatial Reference System 2011)	1116	North American Vertical Datum 1988	5103
13RFP650465.las	NAD83 (National Spatial Reference System 2011)	1116	North American Vertical Datum 1988	5103
13RFP650480.las	NAD83 (National Spatial Reference System 2011)	1116	North American Vertical Datum 1988	5103
13RFP650495.las	NAD83 (National Spatial Reference System 2011)	1116	North American Vertical Datum 1988	5103
13RFP650510.las	NAD83 (National Spatial Reference System 2011)	1116	North American Vertical Datum 1988	5103
13RFP650525.las	NAD83 (National Spatial Reference System 2011)	1116	North American Vertical Datum 1988	5103
13RFP650540.las	NAD83 (National Spatial Reference System 2011)	1116	North American Vertical Datum 1988	5103
13RFP650555.las	NAD83 (National Spatial Reference System 2011)	1116	North American Vertical Datum 1988	5103
13RFP650570.las	NAD83 (National Spatial Reference System 2011)	1116	North American Vertical Datum 1988	5103
13RFP650585.las	NAD83 (National Spatial Reference System 2011)	1116	North American Vertical Datum 1988	5103
13RFP650600.las	NAD83 (National Spatial Reference System 2011)	1116	North American Vertical Datum 1988	5103
13RFP650615.las	NAD83 (National Spatial Reference System 2011)	1116	North American Vertical Datum 1988	5103
13RFP650630.las	NAD83 (National Spatial Reference System 2011)	1116	North American Vertical Datum 1988	5103
13RFP650645.las	NAD83 (National Spatial Reference System 2011)	1116	North American Vertical Datum 1988	5103
13RFP650660.las	NAD83 (National Spatial Reference System 2011)	1116	North American Vertical Datum 1988	5103
13RFP650675.las	NAD83 (National Spatial Reference System 2011)	1116	North American Vertical Datum 1988	5103
13RFP650690.las	NAD83 (National Spatial Reference System 2011)	1116	North American Vertical Datum 1988	5103
13RFP650705.las	NAD83 (National Spatial Reference System 2011)	1116	North American Vertical Datum 1988	5103
13RFP650720.las	NAD83 (National Spatial Reference System 2011)	1116	North American Vertical Datum 1988	5103
13RFP650735.las	NAD83 (National Spatial Reference System 2011)	1116	North American Vertical Datum 1988	5103
13RFP650750.las	NAD83 (National Spatial Reference System 2011)	1116	North American Vertical Datum 1988	5103
13RFP650765.las	NAD83 (National Spatial Reference System 2011)	1116	North American Vertical Datum 1988	5103
13RFP650780.las	NAD83 (National Spatial Reference System 2011)	1116	North American Vertical Datum 1988	5103
13RFP650795.las	NAD83 (National Spatial Reference System 2011)	1116	North American Vertical Datum 1988	5103
13RFP650810.las	NAD83 (National Spatial Reference System 2011)	1116	North American Vertical Datum 1988	5103
13RFP650825.las	NAD83 (National Spatial Reference System 2011)	1116	North American Vertical Datum 1988	5103
13RFP650840.las	NAD83 (National Spatial Reference System 2011)	1116	North American Vertical Datum 1988	5103
13RFP650855.las	NAD83 (National Spatial Reference System 2011)	1116	North American Vertical Datum 1988	5103
13RFP650870.las	NAD83 (National Spatial Reference System 2011)	1116	North American Vertical Datum 1988	5103
13RFP650885.las	NAD83 (National Spatial Reference System 2011)	1116	North American Vertical Datum 1988	5103
13RFP650900.las	NAD83 (National Spatial Reference System 2011)	1116	North American Vertical Datum 1988	5103
13RFP650915.las	NAD83 (National Spatial Reference System 2011)	1116	North American Vertical Datum 1988	5103
13RFP650930.las	NAD83 (National Spatial Reference System 2011)	1116	North American Vertical Datum 1988	5103

DPH-4 Report on Datums - continued

File	Horizontal Datum	EPSG Code	Vertical Datum	EPSG Code
13RFP650945.las	NAD83 (National Spatial Reference System 2011)	1116	North American Vertical Datum 1988	5103
13RFP650960.las	NAD83 (National Spatial Reference System 2011)	1116	North American Vertical Datum 1988	5103
13RFP650975.las	NAD83 (National Spatial Reference System 2011)	1116	North American Vertical Datum 1988	5103
13RFP650990.las	NAD83 (National Spatial Reference System 2011)	1116	North American Vertical Datum 1988	5103
13RFP665465.las	NAD83 (National Spatial Reference System 2011)	1116	North American Vertical Datum 1988	5103
13RFP665480.las	NAD83 (National Spatial Reference System 2011)	1116	North American Vertical Datum 1988	5103
13RFP665495.las	NAD83 (National Spatial Reference System 2011)	1116	North American Vertical Datum 1988	5103
13RFP665510.las	NAD83 (National Spatial Reference System 2011)	1116	North American Vertical Datum 1988	5103
13RFP665525.las	NAD83 (National Spatial Reference System 2011)	1116	North American Vertical Datum 1988	5103
13RFP665540.las	NAD83 (National Spatial Reference System 2011)	1116	North American Vertical Datum 1988	5103
13RFP665555.las	NAD83 (National Spatial Reference System 2011)	1116	North American Vertical Datum 1988	5103
13RFP665570.las	NAD83 (National Spatial Reference System 2011)	1116	North American Vertical Datum 1988	5103
13RFP665585.las	NAD83 (National Spatial Reference System 2011)	1116	North American Vertical Datum 1988	5103
13RFP665600.las	NAD83 (National Spatial Reference System 2011)	1116	North American Vertical Datum 1988	5103
13RFP665615.las	NAD83 (National Spatial Reference System 2011)	1116	North American Vertical Datum 1988	5103
13RFP665630.las	NAD83 (National Spatial Reference System 2011)	1116	North American Vertical Datum 1988	5103
13RFP665645.las	NAD83 (National Spatial Reference System 2011)	1116	North American Vertical Datum 1988	5103
13RFP665660.las	NAD83 (National Spatial Reference System 2011)	1116	North American Vertical Datum 1988	5103
13RFP665675.las	NAD83 (National Spatial Reference System 2011)	1116	North American Vertical Datum 1988	5103
13RFP665690.las	NAD83 (National Spatial Reference System 2011)	1116	North American Vertical Datum 1988	5103
13RFP665705.las	NAD83 (National Spatial Reference System 2011)	1116	North American Vertical Datum 1988	5103
13RFP665720.las	NAD83 (National Spatial Reference System 2011)	1116	North American Vertical Datum 1988	5103
13RFP665735.las	NAD83 (National Spatial Reference System 2011)	1116	North American Vertical Datum 1988	5103
13RFP665750.las	NAD83 (National Spatial Reference System 2011)	1116	North American Vertical Datum 1988	5103
13RFP665765.las	NAD83 (National Spatial Reference System 2011)	1116	North American Vertical Datum 1988	5103
13RFP665780.las	NAD83 (National Spatial Reference System 2011)	1116	North American Vertical Datum 1988	5103
13RFP665795.las	NAD83 (National Spatial Reference System 2011)	1116	North American Vertical Datum 1988	5103
13RFP665810.las	NAD83 (National Spatial Reference System 2011)	1116	North American Vertical Datum 1988	5103
13RFP665825.las	NAD83 (National Spatial Reference System 2011)	1116	North American Vertical Datum 1988	5103
13RFP665840.las	NAD83 (National Spatial Reference System 2011)	1116	North American Vertical Datum 1988	5103
13RFP665855.las	NAD83 (National Spatial Reference System 2011)	1116	North American Vertical Datum 1988	5103
13RFP665870.las	NAD83 (National Spatial Reference System 2011)	1116	North American Vertical Datum 1988	5103
13RFP665885.las	NAD83 (National Spatial Reference System 2011)	1116	North American Vertical Datum 1988	5103
13RFP665900.las	NAD83 (National Spatial Reference System 2011)	1116	North American Vertical Datum 1988	5103

DPH-4 Report on Datums - continued

File	Horizontal Datum	EPSG Code	Vertical Datum	EPSG Code
13RFP665915.las	NAD83 (National Spatial Reference System 2011)	1116	North American Vertical Datum 1988	5103
13RFP665930.las	NAD83 (National Spatial Reference System 2011)	1116	North American Vertical Datum 1988	5103
13RFP665945.las	NAD83 (National Spatial Reference System 2011)	1116	North American Vertical Datum 1988	5103
13RFP665960.las	NAD83 (National Spatial Reference System 2011)	1116	North American Vertical Datum 1988	5103
13RFP665975.las	NAD83 (National Spatial Reference System 2011)	1116	North American Vertical Datum 1988	5103
13RFP665990.las	NAD83 (National Spatial Reference System 2011)	1116	North American Vertical Datum 1988	5103
13RFP680465.las	NAD83 (National Spatial Reference System 2011)	1116	North American Vertical Datum 1988	5103
13RFP680480.las	NAD83 (National Spatial Reference System 2011)	1116	North American Vertical Datum 1988	5103
13RFP680495.las	NAD83 (National Spatial Reference System 2011)	1116	North American Vertical Datum 1988	5103
13RFP680510.las	NAD83 (National Spatial Reference System 2011)	1116	North American Vertical Datum 1988	5103
13RFP680525.las	NAD83 (National Spatial Reference System 2011)	1116	North American Vertical Datum 1988	5103
13RFP680540.las	NAD83 (National Spatial Reference System 2011)	1116	North American Vertical Datum 1988	5103
13RFP680555.las	NAD83 (National Spatial Reference System 2011)	1116	North American Vertical Datum 1988	5103
13RFP680570.las	NAD83 (National Spatial Reference System 2011)	1116	North American Vertical Datum 1988	5103
13RFP680585.las	NAD83 (National Spatial Reference System 2011)	1116	North American Vertical Datum 1988	5103
13RFP680600.las	NAD83 (National Spatial Reference System 2011)	1116	North American Vertical Datum 1988	5103
13RFP680615.las	NAD83 (National Spatial Reference System 2011)	1116	North American Vertical Datum 1988	5103
13RFP680630.las	NAD83 (National Spatial Reference System 2011)	1116	North American Vertical Datum 1988	5103
13RFP680645.las	NAD83 (National Spatial Reference System 2011)	1116	North American Vertical Datum 1988	5103
13RFP680660.las	NAD83 (National Spatial Reference System 2011)	1116	North American Vertical Datum 1988	5103
13RFP680675.las	NAD83 (National Spatial Reference System 2011)	1116	North American Vertical Datum 1988	5103
13RFP680690.las	NAD83 (National Spatial Reference System 2011)	1116	North American Vertical Datum 1988	5103
13RFP680705.las	NAD83 (National Spatial Reference System 2011)	1116	North American Vertical Datum 1988	5103
13RFP680720.las	NAD83 (National Spatial Reference System 2011)	1116	North American Vertical Datum 1988	5103
13RFP680735.las	NAD83 (National Spatial Reference System 2011)	1116	North American Vertical Datum 1988	5103
13RFP680750.las	NAD83 (National Spatial Reference System 2011)	1116	North American Vertical Datum 1988	5103
13RFP680765.las	NAD83 (National Spatial Reference System 2011)	1116	North American Vertical Datum 1988	5103
13RFP680780.las	NAD83 (National Spatial Reference System 2011)	1116	North American Vertical Datum 1988	5103
13RFP680795.las	NAD83 (National Spatial Reference System 2011)	1116	North American Vertical Datum 1988	5103
13RFP680810.las	NAD83 (National Spatial Reference System 2011)	1116	North American Vertical Datum 1988	5103
13RFP680825.las	NAD83 (National Spatial Reference System 2011)	1116	North American Vertical Datum 1988	5103
13RFP680840.las	NAD83 (National Spatial Reference System 2011)	1116	North American Vertical Datum 1988	5103
13RFP680855.las	NAD83 (National Spatial Reference System 2011)	1116	North American Vertical Datum 1988	5103
13RFP680870.las	NAD83 (National Spatial Reference System 2011)	1116	North American Vertical Datum 1988	5103

DPH-4 Report on Datums - continued

File	Horizontal Datum	EPSG Code	Vertical Datum	EPSG Code
13RFP680885.las	NAD83 (National Spatial Reference System 2011)	1116	North American Vertical Datum 1988	5103
13RFP680900.las	NAD83 (National Spatial Reference System 2011)	1116	North American Vertical Datum 1988	5103
13RFP680915.las	NAD83 (National Spatial Reference System 2011)	1116	North American Vertical Datum 1988	5103
13RFP680930.las	NAD83 (National Spatial Reference System 2011)	1116	North American Vertical Datum 1988	5103
13RFP680945.las	NAD83 (National Spatial Reference System 2011)	1116	North American Vertical Datum 1988	5103
13RFP680960.las	NAD83 (National Spatial Reference System 2011)	1116	North American Vertical Datum 1988	5103
13RFP680975.las	NAD83 (National Spatial Reference System 2011)	1116	North American Vertical Datum 1988	5103
13RFP680990.las	NAD83 (National Spatial Reference System 2011)	1116	North American Vertical Datum 1988	5103
13RFP695465.las	NAD83 (National Spatial Reference System 2011)	1116	North American Vertical Datum 1988	5103
13RFP695480.las	NAD83 (National Spatial Reference System 2011)	1116	North American Vertical Datum 1988	5103
13RFP695495.las	NAD83 (National Spatial Reference System 2011)	1116	North American Vertical Datum 1988	5103
13RFP695510.las	NAD83 (National Spatial Reference System 2011)	1116	North American Vertical Datum 1988	5103
13RFP695525.las	NAD83 (National Spatial Reference System 2011)	1116	North American Vertical Datum 1988	5103
13RFP695540.las	NAD83 (National Spatial Reference System 2011)	1116	North American Vertical Datum 1988	5103
13RFP695555.las	NAD83 (National Spatial Reference System 2011)	1116	North American Vertical Datum 1988	5103
13RFP695570.las	NAD83 (National Spatial Reference System 2011)	1116	North American Vertical Datum 1988	5103
13RFP695585.las	NAD83 (National Spatial Reference System 2011)	1116	North American Vertical Datum 1988	5103
13RFP695600.las	NAD83 (National Spatial Reference System 2011)	1116	North American Vertical Datum 1988	5103
13RFP695615.las	NAD83 (National Spatial Reference System 2011)	1116	North American Vertical Datum 1988	5103
13RFP695630.las	NAD83 (National Spatial Reference System 2011)	1116	North American Vertical Datum 1988	5103
13RFP695645.las	NAD83 (National Spatial Reference System 2011)	1116	North American Vertical Datum 1988	5103
13RFP695660.las	NAD83 (National Spatial Reference System 2011)	1116	North American Vertical Datum 1988	5103
13RFP695675.las	NAD83 (National Spatial Reference System 2011)	1116	North American Vertical Datum 1988	5103
13RFP695690.las	NAD83 (National Spatial Reference System 2011)	1116	North American Vertical Datum 1988	5103
13RFP695705.las	NAD83 (National Spatial Reference System 2011)	1116	North American Vertical Datum 1988	5103
13RFP695720.las	NAD83 (National Spatial Reference System 2011)	1116	North American Vertical Datum 1988	5103
13RFP695735.las	NAD83 (National Spatial Reference System 2011)	1116	North American Vertical Datum 1988	5103
13RFP695750.las	NAD83 (National Spatial Reference System 2011)	1116	North American Vertical Datum 1988	5103
13RFP695765.las	NAD83 (National Spatial Reference System 2011)	1116	North American Vertical Datum 1988	5103
13RFP695780.las	NAD83 (National Spatial Reference System 2011)	1116	North American Vertical Datum 1988	5103
13RFP695795.las	NAD83 (National Spatial Reference System 2011)	1116	North American Vertical Datum 1988	5103
13RFP695810.las	NAD83 (National Spatial Reference System 2011)	1116	North American Vertical Datum 1988	5103
13RFP695825.las	NAD83 (National Spatial Reference System 2011)	1116	North American Vertical Datum 1988	5103
13RFP695840.las	NAD83 (National Spatial Reference System 2011)	1116	North American Vertical Datum 1988	5103

DPH-4 Report on Datums - continued

File	Horizontal Datum	EPSG Code	Vertical Datum	EPSG Code
13RFP695855.las	NAD83 (National Spatial Reference System 2011)	1116	North American Vertical Datum 1988	5103
13RFP695870.las	NAD83 (National Spatial Reference System 2011)	1116	North American Vertical Datum 1988	5103
13RFP695885.las	NAD83 (National Spatial Reference System 2011)	1116	North American Vertical Datum 1988	5103
13RFP695900.las	NAD83 (National Spatial Reference System 2011)	1116	North American Vertical Datum 1988	5103
13RFP695915.las	NAD83 (National Spatial Reference System 2011)	1116	North American Vertical Datum 1988	5103
13RFP695930.las	NAD83 (National Spatial Reference System 2011)	1116	North American Vertical Datum 1988	5103
13RFP695945.las	NAD83 (National Spatial Reference System 2011)	1116	North American Vertical Datum 1988	5103
13RFP695960.las	NAD83 (National Spatial Reference System 2011)	1116	North American Vertical Datum 1988	5103
13RFP695975.las	NAD83 (National Spatial Reference System 2011)	1116	North American Vertical Datum 1988	5103
13RFP695990.las	NAD83 (National Spatial Reference System 2011)	1116	North American Vertical Datum 1988	5103
13RFP710465.las	NAD83 (National Spatial Reference System 2011)	1116	North American Vertical Datum 1988	5103
13RFP710480.las	NAD83 (National Spatial Reference System 2011)	1116	North American Vertical Datum 1988	5103
13RFP710495.las	NAD83 (National Spatial Reference System 2011)	1116	North American Vertical Datum 1988	5103
13RFP710510.las	NAD83 (National Spatial Reference System 2011)	1116	North American Vertical Datum 1988	5103
13RFP710525.las	NAD83 (National Spatial Reference System 2011)	1116	North American Vertical Datum 1988	5103
13RFP710540.las	NAD83 (National Spatial Reference System 2011)	1116	North American Vertical Datum 1988	5103
13RFP710555.las	NAD83 (National Spatial Reference System 2011)	1116	North American Vertical Datum 1988	5103
13RFP710570.las	NAD83 (National Spatial Reference System 2011)	1116	North American Vertical Datum 1988	5103
13RFP710585.las	NAD83 (National Spatial Reference System 2011)	1116	North American Vertical Datum 1988	5103
13RFP710600.las	NAD83 (National Spatial Reference System 2011)	1116	North American Vertical Datum 1988	5103
13RFP710615.las	NAD83 (National Spatial Reference System 2011)	1116	North American Vertical Datum 1988	5103
13RFP710630.las	NAD83 (National Spatial Reference System 2011)	1116	North American Vertical Datum 1988	5103
13RFP710645.las	NAD83 (National Spatial Reference System 2011)	1116	North American Vertical Datum 1988	5103
13RFP710660.las	NAD83 (National Spatial Reference System 2011)	1116	North American Vertical Datum 1988	5103
13RFP710675.las	NAD83 (National Spatial Reference System 2011)	1116	North American Vertical Datum 1988	5103
13RFP710690.las	NAD83 (National Spatial Reference System 2011)	1116	North American Vertical Datum 1988	5103
13RFP710705.las	NAD83 (National Spatial Reference System 2011)	1116	North American Vertical Datum 1988	5103
13RFP710720.las	NAD83 (National Spatial Reference System 2011)	1116	North American Vertical Datum 1988	5103
13RFP710735.las	NAD83 (National Spatial Reference System 2011)	1116	North American Vertical Datum 1988	5103
13RFP710750.las	NAD83 (National Spatial Reference System 2011)	1116	North American Vertical Datum 1988	5103
13RFP710765.las	NAD83 (National Spatial Reference System 2011)	1116	North American Vertical Datum 1988	5103
13RFP710780.las	NAD83 (National Spatial Reference System 2011)	1116	North American Vertical Datum 1988	5103
13RFP710795.las	NAD83 (National Spatial Reference System 2011)	1116	North American Vertical Datum 1988	5103
13RFP710810.las	NAD83 (National Spatial Reference System 2011)	1116	North American Vertical Datum 1988	5103

DPH-4 Report on Datums - continued

File	Horizontal Datum	EPSG Code	Vertical Datum	EPSG Code
13RFP710825.las	NAD83 (National Spatial Reference System 2011)	1116	North American Vertical Datum 1988	5103
13RFP710840.las	NAD83 (National Spatial Reference System 2011)	1116	North American Vertical Datum 1988	5103
13RFP710855.las	NAD83 (National Spatial Reference System 2011)	1116	North American Vertical Datum 1988	5103
13RFP710870.las	NAD83 (National Spatial Reference System 2011)	1116	North American Vertical Datum 1988	5103
13RFP710885.las	NAD83 (National Spatial Reference System 2011)	1116	North American Vertical Datum 1988	5103
13RFP710900.las	NAD83 (National Spatial Reference System 2011)	1116	North American Vertical Datum 1988	5103
13RFP710915.las	NAD83 (National Spatial Reference System 2011)	1116	North American Vertical Datum 1988	5103
13RFP710930.las	NAD83 (National Spatial Reference System 2011)	1116	North American Vertical Datum 1988	5103
13RFP710945.las	NAD83 (National Spatial Reference System 2011)	1116	North American Vertical Datum 1988	5103
13RFP710960.las	NAD83 (National Spatial Reference System 2011)	1116	North American Vertical Datum 1988	5103
13RFP710975.las	NAD83 (National Spatial Reference System 2011)	1116	North American Vertical Datum 1988	5103
13RFP710990.las	NAD83 (National Spatial Reference System 2011)	1116	North American Vertical Datum 1988	5103
13RFP725465.las	NAD83 (National Spatial Reference System 2011)	1116	North American Vertical Datum 1988	5103
13RFP725480.las	NAD83 (National Spatial Reference System 2011)	1116	North American Vertical Datum 1988	5103
13RFP725495.las	NAD83 (National Spatial Reference System 2011)	1116	North American Vertical Datum 1988	5103
13RFP725510.las	NAD83 (National Spatial Reference System 2011)	1116	North American Vertical Datum 1988	5103
13RFP725525.las	NAD83 (National Spatial Reference System 2011)	1116	North American Vertical Datum 1988	5103
13RFP725540.las	NAD83 (National Spatial Reference System 2011)	1116	North American Vertical Datum 1988	5103
13RFP725555.las	NAD83 (National Spatial Reference System 2011)	1116	North American Vertical Datum 1988	5103
13RFP725570.las	NAD83 (National Spatial Reference System 2011)	1116	North American Vertical Datum 1988	5103
13RFP725585.las	NAD83 (National Spatial Reference System 2011)	1116	North American Vertical Datum 1988	5103
13RFP725600.las	NAD83 (National Spatial Reference System 2011)	1116	North American Vertical Datum 1988	5103
13RFP725615.las	NAD83 (National Spatial Reference System 2011)	1116	North American Vertical Datum 1988	5103
13RFP725630.las	NAD83 (National Spatial Reference System 2011)	1116	North American Vertical Datum 1988	5103
13RFP725645.las	NAD83 (National Spatial Reference System 2011)	1116	North American Vertical Datum 1988	5103
13RFP725660.las	NAD83 (National Spatial Reference System 2011)	1116	North American Vertical Datum 1988	5103
13RFP725675.las	NAD83 (National Spatial Reference System 2011)	1116	North American Vertical Datum 1988	5103
13RFP725690.las	NAD83 (National Spatial Reference System 2011)	1116	North American Vertical Datum 1988	5103
13RFP725705.las	NAD83 (National Spatial Reference System 2011)	1116	North American Vertical Datum 1988	5103
13RFP725720.las	NAD83 (National Spatial Reference System 2011)	1116	North American Vertical Datum 1988	5103
13RFP725735.las	NAD83 (National Spatial Reference System 2011)	1116	North American Vertical Datum 1988	5103
13RFP725750.las	NAD83 (National Spatial Reference System 2011)	1116	North American Vertical Datum 1988	5103
13RFP725765.las	NAD83 (National Spatial Reference System 2011)	1116	North American Vertical Datum 1988	5103
13RFP725780.las	NAD83 (National Spatial Reference System 2011)	1116	North American Vertical Datum 1988	5103

DPH-4 Report on Datums - continued

File	Horizontal Datum	EPSG Code	Vertical Datum	EPSG Code
13RFP725795.las	NAD83 (National Spatial Reference System 2011)	1116	North American Vertical Datum 1988	5103
13RFP725810.las	NAD83 (National Spatial Reference System 2011)	1116	North American Vertical Datum 1988	5103
13RFP725825.las	NAD83 (National Spatial Reference System 2011)	1116	North American Vertical Datum 1988	5103
13RFP725840.las	NAD83 (National Spatial Reference System 2011)	1116	North American Vertical Datum 1988	5103
13RFP725855.las	NAD83 (National Spatial Reference System 2011)	1116	North American Vertical Datum 1988	5103
13RFP725870.las	NAD83 (National Spatial Reference System 2011)	1116	North American Vertical Datum 1988	5103
13RFP725885.las	NAD83 (National Spatial Reference System 2011)	1116	North American Vertical Datum 1988	5103
13RFP725900.las	NAD83 (National Spatial Reference System 2011)	1116	North American Vertical Datum 1988	5103
13RFP725915.las	NAD83 (National Spatial Reference System 2011)	1116	North American Vertical Datum 1988	5103
13RFP725930.las	NAD83 (National Spatial Reference System 2011)	1116	North American Vertical Datum 1988	5103
13RFP725945.las	NAD83 (National Spatial Reference System 2011)	1116	North American Vertical Datum 1988	5103
13RFP725960.las	NAD83 (National Spatial Reference System 2011)	1116	North American Vertical Datum 1988	5103
13RFP725975.las	NAD83 (National Spatial Reference System 2011)	1116	North American Vertical Datum 1988	5103
13RFP725990.las	NAD83 (National Spatial Reference System 2011)	1116	North American Vertical Datum 1988	5103
13RFP740465.las	NAD83 (National Spatial Reference System 2011)	1116	North American Vertical Datum 1988	5103
13RFP740480.las	NAD83 (National Spatial Reference System 2011)	1116	North American Vertical Datum 1988	5103
13RFP740495.las	NAD83 (National Spatial Reference System 2011)	1116	North American Vertical Datum 1988	5103
13RFP740510.las	NAD83 (National Spatial Reference System 2011)	1116	North American Vertical Datum 1988	5103
13RFP740525.las	NAD83 (National Spatial Reference System 2011)	1116	North American Vertical Datum 1988	5103
13RFP740540.las	NAD83 (National Spatial Reference System 2011)	1116	North American Vertical Datum 1988	5103
13RFP740555.las	NAD83 (National Spatial Reference System 2011)	1116	North American Vertical Datum 1988	5103
13RFP740570.las	NAD83 (National Spatial Reference System 2011)	1116	North American Vertical Datum 1988	5103
13RFP740585.las	NAD83 (National Spatial Reference System 2011)	1116	North American Vertical Datum 1988	5103
13RFP740600.las	NAD83 (National Spatial Reference System 2011)	1116	North American Vertical Datum 1988	5103
13RFP740615.las	NAD83 (National Spatial Reference System 2011)	1116	North American Vertical Datum 1988	5103
13RFP740630.las	NAD83 (National Spatial Reference System 2011)	1116	North American Vertical Datum 1988	5103
13RFP740645.las	NAD83 (National Spatial Reference System 2011)	1116	North American Vertical Datum 1988	5103
13RFP740660.las	NAD83 (National Spatial Reference System 2011)	1116	North American Vertical Datum 1988	5103
13RFP740675.las	NAD83 (National Spatial Reference System 2011)	1116	North American Vertical Datum 1988	5103
13RFP740690.las	NAD83 (National Spatial Reference System 2011)	1116	North American Vertical Datum 1988	5103
13RFP740705.las	NAD83 (National Spatial Reference System 2011)	1116	North American Vertical Datum 1988	5103
13RFP740720.las	NAD83 (National Spatial Reference System 2011)	1116	North American Vertical Datum 1988	5103
13RFP740735.las	NAD83 (National Spatial Reference System 2011)	1116	North American Vertical Datum 1988	5103
13RFP740750.las	NAD83 (National Spatial Reference System 2011)	1116	North American Vertical Datum 1988	5103

DPH-4 Report on Datums - continued

File	Horizontal Datum	EPSG Code	Vertical Datum	EPSG Code
13RFP740765.las	NAD83 (National Spatial Reference System 2011)	1116	North American Vertical Datum 1988	5103
13RFP740780.las	NAD83 (National Spatial Reference System 2011)	1116	North American Vertical Datum 1988	5103
13RFP740795.las	NAD83 (National Spatial Reference System 2011)	1116	North American Vertical Datum 1988	5103
13RFP740810.las	NAD83 (National Spatial Reference System 2011)	1116	North American Vertical Datum 1988	5103
13RFP740825.las	NAD83 (National Spatial Reference System 2011)	1116	North American Vertical Datum 1988	5103
13RFP740840.las	NAD83 (National Spatial Reference System 2011)	1116	North American Vertical Datum 1988	5103
13RFP740855.las	NAD83 (National Spatial Reference System 2011)	1116	North American Vertical Datum 1988	5103
13RFP740870.las	NAD83 (National Spatial Reference System 2011)	1116	North American Vertical Datum 1988	5103
13RFP740885.las	NAD83 (National Spatial Reference System 2011)	1116	North American Vertical Datum 1988	5103
13RFP740900.las	NAD83 (National Spatial Reference System 2011)	1116	North American Vertical Datum 1988	5103
13RFP740915.las	NAD83 (National Spatial Reference System 2011)	1116	North American Vertical Datum 1988	5103
13RFP740930.las	NAD83 (National Spatial Reference System 2011)	1116	North American Vertical Datum 1988	5103
13RFP740945.las	NAD83 (National Spatial Reference System 2011)	1116	North American Vertical Datum 1988	5103
13RFP740960.las	NAD83 (National Spatial Reference System 2011)	1116	North American Vertical Datum 1988	5103
13RFP740975.las	NAD83 (National Spatial Reference System 2011)	1116	North American Vertical Datum 1988	5103
13RFP740990.las	NAD83 (National Spatial Reference System 2011)	1116	North American Vertical Datum 1988	5103
13RFP755465.las	NAD83 (National Spatial Reference System 2011)	1116	North American Vertical Datum 1988	5103
13RFP755480.las	NAD83 (National Spatial Reference System 2011)	1116	North American Vertical Datum 1988	5103
13RFP755495.las	NAD83 (National Spatial Reference System 2011)	1116	North American Vertical Datum 1988	5103
13RFP755510.las	NAD83 (National Spatial Reference System 2011)	1116	North American Vertical Datum 1988	5103
13RFP755525.las	NAD83 (National Spatial Reference System 2011)	1116	North American Vertical Datum 1988	5103
13RFP755540.las	NAD83 (National Spatial Reference System 2011)	1116	North American Vertical Datum 1988	5103
13RFP755555.las	NAD83 (National Spatial Reference System 2011)	1116	North American Vertical Datum 1988	5103
13RFP755570.las	NAD83 (National Spatial Reference System 2011)	1116	North American Vertical Datum 1988	5103
13RFP755585.las	NAD83 (National Spatial Reference System 2011)	1116	North American Vertical Datum 1988	5103
13RFP755600.las	NAD83 (National Spatial Reference System 2011)	1116	North American Vertical Datum 1988	5103
13RFP755615.las	NAD83 (National Spatial Reference System 2011)	1116	North American Vertical Datum 1988	5103
13RFP755630.las	NAD83 (National Spatial Reference System 2011)	1116	North American Vertical Datum 1988	5103
13RFP755645.las	NAD83 (National Spatial Reference System 2011)	1116	North American Vertical Datum 1988	5103
13RFP755660.las	NAD83 (National Spatial Reference System 2011)	1116	North American Vertical Datum 1988	5103
13RFP755675.las	NAD83 (National Spatial Reference System 2011)	1116	North American Vertical Datum 1988	5103
13RFP755690.las	NAD83 (National Spatial Reference System 2011)	1116	North American Vertical Datum 1988	5103
13RFP755705.las	NAD83 (National Spatial Reference System 2011)	1116	North American Vertical Datum 1988	5103
13RFP755720.las	NAD83 (National Spatial Reference System 2011)	1116	North American Vertical Datum 1988	5103

DPH-4 Report on Datums - continued

File	Horizontal Datum	EPSG Code	Vertical Datum	EPSG Code
13RFP755735.las	NAD83 (National Spatial Reference System 2011)	1116	North American Vertical Datum 1988	5103
13RFP755750.las	NAD83 (National Spatial Reference System 2011)	1116	North American Vertical Datum 1988	5103
13RFP755765.las	NAD83 (National Spatial Reference System 2011)	1116	North American Vertical Datum 1988	5103
13RFP755780.las	NAD83 (National Spatial Reference System 2011)	1116	North American Vertical Datum 1988	5103
13RFP755795.las	NAD83 (National Spatial Reference System 2011)	1116	North American Vertical Datum 1988	5103
13RFP755810.las	NAD83 (National Spatial Reference System 2011)	1116	North American Vertical Datum 1988	5103
13RFP755825.las	NAD83 (National Spatial Reference System 2011)	1116	North American Vertical Datum 1988	5103
13RFP755840.las	NAD83 (National Spatial Reference System 2011)	1116	North American Vertical Datum 1988	5103
13RFP755855.las	NAD83 (National Spatial Reference System 2011)	1116	North American Vertical Datum 1988	5103
13RFP755870.las	NAD83 (National Spatial Reference System 2011)	1116	North American Vertical Datum 1988	5103
13RFP755885.las	NAD83 (National Spatial Reference System 2011)	1116	North American Vertical Datum 1988	5103
13RFP755900.las	NAD83 (National Spatial Reference System 2011)	1116	North American Vertical Datum 1988	5103
13RFP755915.las	NAD83 (National Spatial Reference System 2011)	1116	North American Vertical Datum 1988	5103
13RFP755930.las	NAD83 (National Spatial Reference System 2011)	1116	North American Vertical Datum 1988	5103
13RFP755945.las	NAD83 (National Spatial Reference System 2011)	1116	North American Vertical Datum 1988	5103
13RFP755960.las	NAD83 (National Spatial Reference System 2011)	1116	North American Vertical Datum 1988	5103
13RFP755975.las	NAD83 (National Spatial Reference System 2011)	1116	North American Vertical Datum 1988	5103
13RFP755990.las	NAD83 (National Spatial Reference System 2011)	1116	North American Vertical Datum 1988	5103
13RFP770465.las	NAD83 (National Spatial Reference System 2011)	1116	North American Vertical Datum 1988	5103
13RFP770480.las	NAD83 (National Spatial Reference System 2011)	1116	North American Vertical Datum 1988	5103
13RFP770495.las	NAD83 (National Spatial Reference System 2011)	1116	North American Vertical Datum 1988	5103
13RFP770510.las	NAD83 (National Spatial Reference System 2011)	1116	North American Vertical Datum 1988	5103
13RFP770525.las	NAD83 (National Spatial Reference System 2011)	1116	North American Vertical Datum 1988	5103
13RFP770540.las	NAD83 (National Spatial Reference System 2011)	1116	North American Vertical Datum 1988	5103
13RFP770555.las	NAD83 (National Spatial Reference System 2011)	1116	North American Vertical Datum 1988	5103
13RFP770570.las	NAD83 (National Spatial Reference System 2011)	1116	North American Vertical Datum 1988	5103
13RFP770585.las	NAD83 (National Spatial Reference System 2011)	1116	North American Vertical Datum 1988	5103
13RFP770600.las	NAD83 (National Spatial Reference System 2011)	1116	North American Vertical Datum 1988	5103
13RFP770615.las	NAD83 (National Spatial Reference System 2011)	1116	North American Vertical Datum 1988	5103
13RFP770630.las	NAD83 (National Spatial Reference System 2011)	1116	North American Vertical Datum 1988	5103
13RFP770645.las	NAD83 (National Spatial Reference System 2011)	1116	North American Vertical Datum 1988	5103
13RFP770660.las	NAD83 (National Spatial Reference System 2011)	1116	North American Vertical Datum 1988	5103
13RFP770675.las	NAD83 (National Spatial Reference System 2011)	1116	North American Vertical Datum 1988	5103
13RFP770690.las	NAD83 (National Spatial Reference System 2011)	1116	North American Vertical Datum 1988	5103

DPH-4 Report on Datums - continued

File	Horizontal Datum	EPSG Code	Vertical Datum	EPSG Code
13RFP770705.las	NAD83 (National Spatial Reference System 2011)	1116	North American Vertical Datum 1988	5103
13RFP770720.las	NAD83 (National Spatial Reference System 2011)	1116	North American Vertical Datum 1988	5103
13RFP770735.las	NAD83 (National Spatial Reference System 2011)	1116	North American Vertical Datum 1988	5103
13RFP770750.las	NAD83 (National Spatial Reference System 2011)	1116	North American Vertical Datum 1988	5103
13RFP770765.las	NAD83 (National Spatial Reference System 2011)	1116	North American Vertical Datum 1988	5103
13RFP770780.las	NAD83 (National Spatial Reference System 2011)	1116	North American Vertical Datum 1988	5103
13RFP770795.las	NAD83 (National Spatial Reference System 2011)	1116	North American Vertical Datum 1988	5103
13RFP770810.las	NAD83 (National Spatial Reference System 2011)	1116	North American Vertical Datum 1988	5103
13RFP770825.las	NAD83 (National Spatial Reference System 2011)	1116	North American Vertical Datum 1988	5103
13RFP770840.las	NAD83 (National Spatial Reference System 2011)	1116	North American Vertical Datum 1988	5103
13RFP770855.las	NAD83 (National Spatial Reference System 2011)	1116	North American Vertical Datum 1988	5103
13RFP770870.las	NAD83 (National Spatial Reference System 2011)	1116	North American Vertical Datum 1988	5103
13RFP770885.las	NAD83 (National Spatial Reference System 2011)	1116	North American Vertical Datum 1988	5103
13RFP770900.las	NAD83 (National Spatial Reference System 2011)	1116	North American Vertical Datum 1988	5103
13RFP770915.las	NAD83 (National Spatial Reference System 2011)	1116	North American Vertical Datum 1988	5103
13RFP770930.las	NAD83 (National Spatial Reference System 2011)	1116	North American Vertical Datum 1988	5103
13RFP770945.las	NAD83 (National Spatial Reference System 2011)	1116	North American Vertical Datum 1988	5103
13RFP770960.las	NAD83 (National Spatial Reference System 2011)	1116	North American Vertical Datum 1988	5103
13RFP770975.las	NAD83 (National Spatial Reference System 2011)	1116	North American Vertical Datum 1988	5103
13RFP770990.las	NAD83 (National Spatial Reference System 2011)	1116	North American Vertical Datum 1988	5103
13RFP785465.las	NAD83 (National Spatial Reference System 2011)	1116	North American Vertical Datum 1988	5103
13RFP785480.las	NAD83 (National Spatial Reference System 2011)	1116	North American Vertical Datum 1988	5103
13RFP785495.las	NAD83 (National Spatial Reference System 2011)	1116	North American Vertical Datum 1988	5103
13RFP785510.las	NAD83 (National Spatial Reference System 2011)	1116	North American Vertical Datum 1988	5103
13RFP785525.las	NAD83 (National Spatial Reference System 2011)	1116	North American Vertical Datum 1988	5103
13RFP785540.las	NAD83 (National Spatial Reference System 2011)	1116	North American Vertical Datum 1988	5103
13RFP785555.las	NAD83 (National Spatial Reference System 2011)	1116	North American Vertical Datum 1988	5103
13RFP785570.las	NAD83 (National Spatial Reference System 2011)	1116	North American Vertical Datum 1988	5103
13RFP785585.las	NAD83 (National Spatial Reference System 2011)	1116	North American Vertical Datum 1988	5103
13RFP785600.las	NAD83 (National Spatial Reference System 2011)	1116	North American Vertical Datum 1988	5103
13RFP785615.las	NAD83 (National Spatial Reference System 2011)	1116	North American Vertical Datum 1988	5103
13RFP785630.las	NAD83 (National Spatial Reference System 2011)	1116	North American Vertical Datum 1988	5103
13RFP785645.las	NAD83 (National Spatial Reference System 2011)	1116	North American Vertical Datum 1988	5103
13RFP785660.las	NAD83 (National Spatial Reference System 2011)	1116	North American Vertical Datum 1988	5103

DPH-4 Report on Datums - continued

File	Horizontal Datum	EPSG Code	Vertical Datum	EPSG Code
13RFP785675.las	NAD83 (National Spatial Reference System 2011)	1116	North American Vertical Datum 1988	5103
13RFP785690.las	NAD83 (National Spatial Reference System 2011)	1116	North American Vertical Datum 1988	5103
13RFP785705.las	NAD83 (National Spatial Reference System 2011)	1116	North American Vertical Datum 1988	5103
13RFP785720.las	NAD83 (National Spatial Reference System 2011)	1116	North American Vertical Datum 1988	5103
13RFP785735.las	NAD83 (National Spatial Reference System 2011)	1116	North American Vertical Datum 1988	5103
13RFP785750.las	NAD83 (National Spatial Reference System 2011)	1116	North American Vertical Datum 1988	5103
13RFP785765.las	NAD83 (National Spatial Reference System 2011)	1116	North American Vertical Datum 1988	5103
13RFP785780.las	NAD83 (National Spatial Reference System 2011)	1116	North American Vertical Datum 1988	5103
13RFP785795.las	NAD83 (National Spatial Reference System 2011)	1116	North American Vertical Datum 1988	5103
13RFP785810.las	NAD83 (National Spatial Reference System 2011)	1116	North American Vertical Datum 1988	5103
13RFP785825.las	NAD83 (National Spatial Reference System 2011)	1116	North American Vertical Datum 1988	5103
13RFP785840.las	NAD83 (National Spatial Reference System 2011)	1116	North American Vertical Datum 1988	5103
13RFP785855.las	NAD83 (National Spatial Reference System 2011)	1116	North American Vertical Datum 1988	5103
13RFP785870.las	NAD83 (National Spatial Reference System 2011)	1116	North American Vertical Datum 1988	5103
13RFP785885.las	NAD83 (National Spatial Reference System 2011)	1116	North American Vertical Datum 1988	5103
13RFP785900.las	NAD83 (National Spatial Reference System 2011)	1116	North American Vertical Datum 1988	5103
13RFP785915.las	NAD83 (National Spatial Reference System 2011)	1116	North American Vertical Datum 1988	5103
13RFP785930.las	NAD83 (National Spatial Reference System 2011)	1116	North American Vertical Datum 1988	5103
13RFP785945.las	NAD83 (National Spatial Reference System 2011)	1116	North American Vertical Datum 1988	5103
13RFP785960.las	NAD83 (National Spatial Reference System 2011)	1116	North American Vertical Datum 1988	5103
13RFP785975.las	NAD83 (National Spatial Reference System 2011)	1116	North American Vertical Datum 1988	5103
13RFP785990.las	NAD83 (National Spatial Reference System 2011)	1116	North American Vertical Datum 1988	5103
13RFP800465.las	NAD83 (National Spatial Reference System 2011)	1116	North American Vertical Datum 1988	5103
13RFP800480.las	NAD83 (National Spatial Reference System 2011)	1116	North American Vertical Datum 1988	5103
13RFP800495.las	NAD83 (National Spatial Reference System 2011)	1116	North American Vertical Datum 1988	5103
13RFP800510.las	NAD83 (National Spatial Reference System 2011)	1116	North American Vertical Datum 1988	5103
13RFP800525.las	NAD83 (National Spatial Reference System 2011)	1116	North American Vertical Datum 1988	5103
13RFP800540.las	NAD83 (National Spatial Reference System 2011)	1116	North American Vertical Datum 1988	5103
13RFP800555.las	NAD83 (National Spatial Reference System 2011)	1116	North American Vertical Datum 1988	5103
13RFP800570.las	NAD83 (National Spatial Reference System 2011)	1116	North American Vertical Datum 1988	5103
13RFP800585.las	NAD83 (National Spatial Reference System 2011)	1116	North American Vertical Datum 1988	5103
13RFP800600.las	NAD83 (National Spatial Reference System 2011)	1116	North American Vertical Datum 1988	5103
13RFP800615.las	NAD83 (National Spatial Reference System 2011)	1116	North American Vertical Datum 1988	5103
13RFP800630.las	NAD83 (National Spatial Reference System 2011)	1116	North American Vertical Datum 1988	5103

DPH-4 Report on Datums - continued

File	Horizontal Datum	EPSG Code	Vertical Datum	EPSG Code
13RFP800645.las	NAD83 (National Spatial Reference System 2011)	1116	North American Vertical Datum 1988	5103
13RFP800660.las	NAD83 (National Spatial Reference System 2011)	1116	North American Vertical Datum 1988	5103
13RFP800675.las	NAD83 (National Spatial Reference System 2011)	1116	North American Vertical Datum 1988	5103
13RFP800690.las	NAD83 (National Spatial Reference System 2011)	1116	North American Vertical Datum 1988	5103
13RFP800705.las	NAD83 (National Spatial Reference System 2011)	1116	North American Vertical Datum 1988	5103
13RFP800720.las	NAD83 (National Spatial Reference System 2011)	1116	North American Vertical Datum 1988	5103
13RFP800735.las	NAD83 (National Spatial Reference System 2011)	1116	North American Vertical Datum 1988	5103
13RFP800750.las	NAD83 (National Spatial Reference System 2011)	1116	North American Vertical Datum 1988	5103
13RFP800765.las	NAD83 (National Spatial Reference System 2011)	1116	North American Vertical Datum 1988	5103
13RFP800780.las	NAD83 (National Spatial Reference System 2011)	1116	North American Vertical Datum 1988	5103
13RFP800795.las	NAD83 (National Spatial Reference System 2011)	1116	North American Vertical Datum 1988	5103
13RFP800810.las	NAD83 (National Spatial Reference System 2011)	1116	North American Vertical Datum 1988	5103
13RFP800825.las	NAD83 (National Spatial Reference System 2011)	1116	North American Vertical Datum 1988	5103
13RFP800840.las	NAD83 (National Spatial Reference System 2011)	1116	North American Vertical Datum 1988	5103
13RFP800855.las	NAD83 (National Spatial Reference System 2011)	1116	North American Vertical Datum 1988	5103
13RFP800870.las	NAD83 (National Spatial Reference System 2011)	1116	North American Vertical Datum 1988	5103
13RFP800885.las	NAD83 (National Spatial Reference System 2011)	1116	North American Vertical Datum 1988	5103
13RFP800900.las	NAD83 (National Spatial Reference System 2011)	1116	North American Vertical Datum 1988	5103
13RFP800915.las	NAD83 (National Spatial Reference System 2011)	1116	North American Vertical Datum 1988	5103
13RFP800930.las	NAD83 (National Spatial Reference System 2011)	1116	North American Vertical Datum 1988	5103
13RFP800945.las	NAD83 (National Spatial Reference System 2011)	1116	North American Vertical Datum 1988	5103
13RFP800960.las	NAD83 (National Spatial Reference System 2011)	1116	North American Vertical Datum 1988	5103
13RFP800975.las	NAD83 (National Spatial Reference System 2011)	1116	North American Vertical Datum 1988	5103
13RFP800990.las	NAD83 (National Spatial Reference System 2011)	1116	North American Vertical Datum 1988	5103
13RFP815465.las	NAD83 (National Spatial Reference System 2011)	1116	North American Vertical Datum 1988	5103
13RFP815480.las	NAD83 (National Spatial Reference System 2011)	1116	North American Vertical Datum 1988	5103
13RFP815495.las	NAD83 (National Spatial Reference System 2011)	1116	North American Vertical Datum 1988	5103
13RFP815510.las	NAD83 (National Spatial Reference System 2011)	1116	North American Vertical Datum 1988	5103
13RFP815525.las	NAD83 (National Spatial Reference System 2011)	1116	North American Vertical Datum 1988	5103
13RFP815540.las	NAD83 (National Spatial Reference System 2011)	1116	North American Vertical Datum 1988	5103
13RFP815555.las	NAD83 (National Spatial Reference System 2011)	1116	North American Vertical Datum 1988	5103
13RFP815570.las	NAD83 (National Spatial Reference System 2011)	1116	North American Vertical Datum 1988	5103
13RFP815585.las	NAD83 (National Spatial Reference System 2011)	1116	North American Vertical Datum 1988	5103
13RFP815600.las	NAD83 (National Spatial Reference System 2011)	1116	North American Vertical Datum 1988	5103

DPH-4 Report on Datums - continued

File	Horizontal Datum	EPSG Code	Vertical Datum	EPSG Code
13RFP815615.las	NAD83 (National Spatial Reference System 2011)	1116	North American Vertical Datum 1988	5103
13RFP815630.las	NAD83 (National Spatial Reference System 2011)	1116	North American Vertical Datum 1988	5103
13RFP815645.las	NAD83 (National Spatial Reference System 2011)	1116	North American Vertical Datum 1988	5103
13RFP815660.las	NAD83 (National Spatial Reference System 2011)	1116	North American Vertical Datum 1988	5103
13RFP815675.las	NAD83 (National Spatial Reference System 2011)	1116	North American Vertical Datum 1988	5103
13RFP815690.las	NAD83 (National Spatial Reference System 2011)	1116	North American Vertical Datum 1988	5103
13RFP815705.las	NAD83 (National Spatial Reference System 2011)	1116	North American Vertical Datum 1988	5103
13RFP815720.las	NAD83 (National Spatial Reference System 2011)	1116	North American Vertical Datum 1988	5103
13RFP815735.las	NAD83 (National Spatial Reference System 2011)	1116	North American Vertical Datum 1988	5103
13RFP815750.las	NAD83 (National Spatial Reference System 2011)	1116	North American Vertical Datum 1988	5103
13RFP815765.las	NAD83 (National Spatial Reference System 2011)	1116	North American Vertical Datum 1988	5103
13RFP815780.las	NAD83 (National Spatial Reference System 2011)	1116	North American Vertical Datum 1988	5103
13RFP815795.las	NAD83 (National Spatial Reference System 2011)	1116	North American Vertical Datum 1988	5103
13RFP815810.las	NAD83 (National Spatial Reference System 2011)	1116	North American Vertical Datum 1988	5103
13RFP815825.las	NAD83 (National Spatial Reference System 2011)	1116	North American Vertical Datum 1988	5103
13RFP815840.las	NAD83 (National Spatial Reference System 2011)	1116	North American Vertical Datum 1988	5103
13RFP815855.las	NAD83 (National Spatial Reference System 2011)	1116	North American Vertical Datum 1988	5103
13RFP815870.las	NAD83 (National Spatial Reference System 2011)	1116	North American Vertical Datum 1988	5103
13RFP815885.las	NAD83 (National Spatial Reference System 2011)	1116	North American Vertical Datum 1988	5103
13RFP815900.las	NAD83 (National Spatial Reference System 2011)	1116	North American Vertical Datum 1988	5103
13RFP815915.las	NAD83 (National Spatial Reference System 2011)	1116	North American Vertical Datum 1988	5103
13RFP815930.las	NAD83 (National Spatial Reference System 2011)	1116	North American Vertical Datum 1988	5103
13RFP815945.las	NAD83 (National Spatial Reference System 2011)	1116	North American Vertical Datum 1988	5103
13RFP815960.las	NAD83 (National Spatial Reference System 2011)	1116	North American Vertical Datum 1988	5103
13RFP815975.las	NAD83 (National Spatial Reference System 2011)	1116	North American Vertical Datum 1988	5103
13RFP815990.las	NAD83 (National Spatial Reference System 2011)	1116	North American Vertical Datum 1988	5103
13RFP830465.las	NAD83 (National Spatial Reference System 2011)	1116	North American Vertical Datum 1988	5103
13RFP830480.las	NAD83 (National Spatial Reference System 2011)	1116	North American Vertical Datum 1988	5103
13RFP830495.las	NAD83 (National Spatial Reference System 2011)	1116	North American Vertical Datum 1988	5103
13RFP830510.las	NAD83 (National Spatial Reference System 2011)	1116	North American Vertical Datum 1988	5103
13RFP830525.las	NAD83 (National Spatial Reference System 2011)	1116	North American Vertical Datum 1988	5103
13RFP830540.las	NAD83 (National Spatial Reference System 2011)	1116	North American Vertical Datum 1988	5103
13RFP830555.las	NAD83 (National Spatial Reference System 2011)	1116	North American Vertical Datum 1988	5103
13RFP830570.las	NAD83 (National Spatial Reference System 2011)	1116	North American Vertical Datum 1988	5103

DPH-4 Report on Datums - continued

File	Horizontal Datum	EPSG Code	Vertical Datum	EPSG Code
13RFP830585.las	NAD83 (National Spatial Reference System 2011)	1116	North American Vertical Datum 1988	5103
13RFP830600.las	NAD83 (National Spatial Reference System 2011)	1116	North American Vertical Datum 1988	5103
13RFP830615.las	NAD83 (National Spatial Reference System 2011)	1116	North American Vertical Datum 1988	5103
13RFP830630.las	NAD83 (National Spatial Reference System 2011)	1116	North American Vertical Datum 1988	5103
13RFP830645.las	NAD83 (National Spatial Reference System 2011)	1116	North American Vertical Datum 1988	5103
13RFP830660.las	NAD83 (National Spatial Reference System 2011)	1116	North American Vertical Datum 1988	5103
13RFP830675.las	NAD83 (National Spatial Reference System 2011)	1116	North American Vertical Datum 1988	5103
13RFP830690.las	NAD83 (National Spatial Reference System 2011)	1116	North American Vertical Datum 1988	5103
13RFP830705.las	NAD83 (National Spatial Reference System 2011)	1116	North American Vertical Datum 1988	5103
13RFP830720.las	NAD83 (National Spatial Reference System 2011)	1116	North American Vertical Datum 1988	5103
13RFP830735.las	NAD83 (National Spatial Reference System 2011)	1116	North American Vertical Datum 1988	5103
13RFP830750.las	NAD83 (National Spatial Reference System 2011)	1116	North American Vertical Datum 1988	5103
13RFP830765.las	NAD83 (National Spatial Reference System 2011)	1116	North American Vertical Datum 1988	5103
13RFP830780.las	NAD83 (National Spatial Reference System 2011)	1116	North American Vertical Datum 1988	5103
13RFP830795.las	NAD83 (National Spatial Reference System 2011)	1116	North American Vertical Datum 1988	5103
13RFP830810.las	NAD83 (National Spatial Reference System 2011)	1116	North American Vertical Datum 1988	5103
13RFP830825.las	NAD83 (National Spatial Reference System 2011)	1116	North American Vertical Datum 1988	5103
13RFP830840.las	NAD83 (National Spatial Reference System 2011)	1116	North American Vertical Datum 1988	5103
13RFP830855.las	NAD83 (National Spatial Reference System 2011)	1116	North American Vertical Datum 1988	5103
13RFP830870.las	NAD83 (National Spatial Reference System 2011)	1116	North American Vertical Datum 1988	5103
13RFP830885.las	NAD83 (National Spatial Reference System 2011)	1116	North American Vertical Datum 1988	5103
13RFP830900.las	NAD83 (National Spatial Reference System 2011)	1116	North American Vertical Datum 1988	5103
13RFP830915.las	NAD83 (National Spatial Reference System 2011)	1116	North American Vertical Datum 1988	5103
13RFP830930.las	NAD83 (National Spatial Reference System 2011)	1116	North American Vertical Datum 1988	5103
13RFP830945.las	NAD83 (National Spatial Reference System 2011)	1116	North American Vertical Datum 1988	5103
13RFP830960.las	NAD83 (National Spatial Reference System 2011)	1116	North American Vertical Datum 1988	5103
13RFP830975.las	NAD83 (National Spatial Reference System 2011)	1116	North American Vertical Datum 1988	5103
13RFP830990.las	NAD83 (National Spatial Reference System 2011)	1116	North American Vertical Datum 1988	5103
13RFP845465.las	NAD83 (National Spatial Reference System 2011)	1116	North American Vertical Datum 1988	5103
13RFP845480.las	NAD83 (National Spatial Reference System 2011)	1116	North American Vertical Datum 1988	5103
13RFP845495.las	NAD83 (National Spatial Reference System 2011)	1116	North American Vertical Datum 1988	5103
13RFP845510.las	NAD83 (National Spatial Reference System 2011)	1116	North American Vertical Datum 1988	5103
13RFP845525.las	NAD83 (National Spatial Reference System 2011)	1116	North American Vertical Datum 1988	5103
13RFP845540.las	NAD83 (National Spatial Reference System 2011)	1116	North American Vertical Datum 1988	5103

DPH-4 Report on Datums - continued

File	Horizontal Datum	EPSG Code	Vertical Datum	EPSG Code
13RFP845555.las	NAD83 (National Spatial Reference System 2011)	1116	North American Vertical Datum 1988	5103
13RFP845570.las	NAD83 (National Spatial Reference System 2011)	1116	North American Vertical Datum 1988	5103
13RFP845585.las	NAD83 (National Spatial Reference System 2011)	1116	North American Vertical Datum 1988	5103
13RFP845600.las	NAD83 (National Spatial Reference System 2011)	1116	North American Vertical Datum 1988	5103
13RFP845615.las	NAD83 (National Spatial Reference System 2011)	1116	North American Vertical Datum 1988	5103
13RFP845630.las	NAD83 (National Spatial Reference System 2011)	1116	North American Vertical Datum 1988	5103
13RFP845645.las	NAD83 (National Spatial Reference System 2011)	1116	North American Vertical Datum 1988	5103
13RFP845660.las	NAD83 (National Spatial Reference System 2011)	1116	North American Vertical Datum 1988	5103
13RFP845675.las	NAD83 (National Spatial Reference System 2011)	1116	North American Vertical Datum 1988	5103
13RFP845690.las	NAD83 (National Spatial Reference System 2011)	1116	North American Vertical Datum 1988	5103
13RFP845705.las	NAD83 (National Spatial Reference System 2011)	1116	North American Vertical Datum 1988	5103
13RFP845720.las	NAD83 (National Spatial Reference System 2011)	1116	North American Vertical Datum 1988	5103
13RFP845735.las	NAD83 (National Spatial Reference System 2011)	1116	North American Vertical Datum 1988	5103
13RFP845750.las	NAD83 (National Spatial Reference System 2011)	1116	North American Vertical Datum 1988	5103
13RFP845765.las	NAD83 (National Spatial Reference System 2011)	1116	North American Vertical Datum 1988	5103
13RFP845780.las	NAD83 (National Spatial Reference System 2011)	1116	North American Vertical Datum 1988	5103
13RFP845795.las	NAD83 (National Spatial Reference System 2011)	1116	North American Vertical Datum 1988	5103
13RFP845810.las	NAD83 (National Spatial Reference System 2011)	1116	North American Vertical Datum 1988	5103
13RFP845825.las	NAD83 (National Spatial Reference System 2011)	1116	North American Vertical Datum 1988	5103
13RFP845840.las	NAD83 (National Spatial Reference System 2011)	1116	North American Vertical Datum 1988	5103
13RFP845855.las	NAD83 (National Spatial Reference System 2011)	1116	North American Vertical Datum 1988	5103
13RFP845870.las	NAD83 (National Spatial Reference System 2011)	1116	North American Vertical Datum 1988	5103
13RFP845885.las	NAD83 (National Spatial Reference System 2011)	1116	North American Vertical Datum 1988	5103
13RFP845900.las	NAD83 (National Spatial Reference System 2011)	1116	North American Vertical Datum 1988	5103
13RFP845915.las	NAD83 (National Spatial Reference System 2011)	1116	North American Vertical Datum 1988	5103
13RFP845930.las	NAD83 (National Spatial Reference System 2011)	1116	North American Vertical Datum 1988	5103
13RFP845945.las	NAD83 (National Spatial Reference System 2011)	1116	North American Vertical Datum 1988	5103
13RFP845960.las	NAD83 (National Spatial Reference System 2011)	1116	North American Vertical Datum 1988	5103
13RFP845975.las	NAD83 (National Spatial Reference System 2011)	1116	North American Vertical Datum 1988	5103
13RFP845990.las	NAD83 (National Spatial Reference System 2011)	1116	North American Vertical Datum 1988	5103
13RFP860465.las	NAD83 (National Spatial Reference System 2011)	1116	North American Vertical Datum 1988	5103
13RFP860480.las	NAD83 (National Spatial Reference System 2011)	1116	North American Vertical Datum 1988	5103
13RFP860495.las	NAD83 (National Spatial Reference System 2011)	1116	North American Vertical Datum 1988	5103
13RFP860510.las	NAD83 (National Spatial Reference System 2011)	1116	North American Vertical Datum 1988	5103

DPH-4 Report on Datums - continued

File	Horizontal Datum	EPSG Code	Vertical Datum	EPSG Code
13RFP860525.las	NAD83 (National Spatial Reference System 2011)	1116	North American Vertical Datum 1988	5103
13RFP860540.las	NAD83 (National Spatial Reference System 2011)	1116	North American Vertical Datum 1988	5103
13RFP860555.las	NAD83 (National Spatial Reference System 2011)	1116	North American Vertical Datum 1988	5103
13RFP860570.las	NAD83 (National Spatial Reference System 2011)	1116	North American Vertical Datum 1988	5103
13RFP860585.las	NAD83 (National Spatial Reference System 2011)	1116	North American Vertical Datum 1988	5103
13RFP860600.las	NAD83 (National Spatial Reference System 2011)	1116	North American Vertical Datum 1988	5103
13RFP860615.las	NAD83 (National Spatial Reference System 2011)	1116	North American Vertical Datum 1988	5103
13RFP860630.las	NAD83 (National Spatial Reference System 2011)	1116	North American Vertical Datum 1988	5103
13RFP860645.las	NAD83 (National Spatial Reference System 2011)	1116	North American Vertical Datum 1988	5103
13RFP860660.las	NAD83 (National Spatial Reference System 2011)	1116	North American Vertical Datum 1988	5103
13RFP860675.las	NAD83 (National Spatial Reference System 2011)	1116	North American Vertical Datum 1988	5103
13RFP860690.las	NAD83 (National Spatial Reference System 2011)	1116	North American Vertical Datum 1988	5103
13RFP860705.las	NAD83 (National Spatial Reference System 2011)	1116	North American Vertical Datum 1988	5103
13RFP860720.las	NAD83 (National Spatial Reference System 2011)	1116	North American Vertical Datum 1988	5103
13RFP860735.las	NAD83 (National Spatial Reference System 2011)	1116	North American Vertical Datum 1988	5103
13RFP860750.las	NAD83 (National Spatial Reference System 2011)	1116	North American Vertical Datum 1988	5103
13RFP860765.las	NAD83 (National Spatial Reference System 2011)	1116	North American Vertical Datum 1988	5103
13RFP860780.las	NAD83 (National Spatial Reference System 2011)	1116	North American Vertical Datum 1988	5103
13RFP860795.las	NAD83 (National Spatial Reference System 2011)	1116	North American Vertical Datum 1988	5103
13RFP860810.las	NAD83 (National Spatial Reference System 2011)	1116	North American Vertical Datum 1988	5103
13RFP860825.las	NAD83 (National Spatial Reference System 2011)	1116	North American Vertical Datum 1988	5103
13RFP860840.las	NAD83 (National Spatial Reference System 2011)	1116	North American Vertical Datum 1988	5103
13RFP860855.las	NAD83 (National Spatial Reference System 2011)	1116	North American Vertical Datum 1988	5103
13RFP860870.las	NAD83 (National Spatial Reference System 2011)	1116	North American Vertical Datum 1988	5103
13RFP860885.las	NAD83 (National Spatial Reference System 2011)	1116	North American Vertical Datum 1988	5103
13RFP860900.las	NAD83 (National Spatial Reference System 2011)	1116	North American Vertical Datum 1988	5103
13RFP860915.las	NAD83 (National Spatial Reference System 2011)	1116	North American Vertical Datum 1988	5103
13RFP860930.las	NAD83 (National Spatial Reference System 2011)	1116	North American Vertical Datum 1988	5103
13RFP860945.las	NAD83 (National Spatial Reference System 2011)	1116	North American Vertical Datum 1988	5103
13RFP860960.las	NAD83 (National Spatial Reference System 2011)	1116	North American Vertical Datum 1988	5103
13RFP860975.las	NAD83 (National Spatial Reference System 2011)	1116	North American Vertical Datum 1988	5103
13RFP860990.las	NAD83 (National Spatial Reference System 2011)	1116	North American Vertical Datum 1988	5103
13RFP875465.las	NAD83 (National Spatial Reference System 2011)	1116	North American Vertical Datum 1988	5103
13RFP875480.las	NAD83 (National Spatial Reference System 2011)	1116	North American Vertical Datum 1988	5103

DPH-4 Report on Datums - continued

File	Horizontal Datum	EPSG Code	Vertical Datum	EPSG Code
13RFP875495.las	NAD83 (National Spatial Reference System 2011)	1116	North American Vertical Datum 1988	5103
13RFP875510.las	NAD83 (National Spatial Reference System 2011)	1116	North American Vertical Datum 1988	5103
13RFP875525.las	NAD83 (National Spatial Reference System 2011)	1116	North American Vertical Datum 1988	5103
13RFP875540.las	NAD83 (National Spatial Reference System 2011)	1116	North American Vertical Datum 1988	5103
13RFP875555.las	NAD83 (National Spatial Reference System 2011)	1116	North American Vertical Datum 1988	5103
13RFP875570.las	NAD83 (National Spatial Reference System 2011)	1116	North American Vertical Datum 1988	5103
13RFP875585.las	NAD83 (National Spatial Reference System 2011)	1116	North American Vertical Datum 1988	5103
13RFP875600.las	NAD83 (National Spatial Reference System 2011)	1116	North American Vertical Datum 1988	5103
13RFP875615.las	NAD83 (National Spatial Reference System 2011)	1116	North American Vertical Datum 1988	5103
13RFP875630.las	NAD83 (National Spatial Reference System 2011)	1116	North American Vertical Datum 1988	5103
13RFP875645.las	NAD83 (National Spatial Reference System 2011)	1116	North American Vertical Datum 1988	5103
13RFP875660.las	NAD83 (National Spatial Reference System 2011)	1116	North American Vertical Datum 1988	5103
13RFP875675.las	NAD83 (National Spatial Reference System 2011)	1116	North American Vertical Datum 1988	5103
13RFP875690.las	NAD83 (National Spatial Reference System 2011)	1116	North American Vertical Datum 1988	5103
13RFP875705.las	NAD83 (National Spatial Reference System 2011)	1116	North American Vertical Datum 1988	5103
13RFP875720.las	NAD83 (National Spatial Reference System 2011)	1116	North American Vertical Datum 1988	5103
13RFP875735.las	NAD83 (National Spatial Reference System 2011)	1116	North American Vertical Datum 1988	5103
13RFP875750.las	NAD83 (National Spatial Reference System 2011)	1116	North American Vertical Datum 1988	5103
13RFP875765.las	NAD83 (National Spatial Reference System 2011)	1116	North American Vertical Datum 1988	5103
13RFP875780.las	NAD83 (National Spatial Reference System 2011)	1116	North American Vertical Datum 1988	5103
13RFP875795.las	NAD83 (National Spatial Reference System 2011)	1116	North American Vertical Datum 1988	5103
13RFP875810.las	NAD83 (National Spatial Reference System 2011)	1116	North American Vertical Datum 1988	5103
13RFP875825.las	NAD83 (National Spatial Reference System 2011)	1116	North American Vertical Datum 1988	5103
13RFP875840.las	NAD83 (National Spatial Reference System 2011)	1116	North American Vertical Datum 1988	5103
13RFP875855.las	NAD83 (National Spatial Reference System 2011)	1116	North American Vertical Datum 1988	5103
13RFP875870.las	NAD83 (National Spatial Reference System 2011)	1116	North American Vertical Datum 1988	5103
13RFP875885.las	NAD83 (National Spatial Reference System 2011)	1116	North American Vertical Datum 1988	5103
13RFP875900.las	NAD83 (National Spatial Reference System 2011)	1116	North American Vertical Datum 1988	5103
13RFP875915.las	NAD83 (National Spatial Reference System 2011)	1116	North American Vertical Datum 1988	5103
13RFP875930.las	NAD83 (National Spatial Reference System 2011)	1116	North American Vertical Datum 1988	5103
13RFP875945.las	NAD83 (National Spatial Reference System 2011)	1116	North American Vertical Datum 1988	5103
13RFP875960.las	NAD83 (National Spatial Reference System 2011)	1116	North American Vertical Datum 1988	5103
13RFP875975.las	NAD83 (National Spatial Reference System 2011)	1116	North American Vertical Datum 1988	5103
13RFP875990.las	NAD83 (National Spatial Reference System 2011)	1116	North American Vertical Datum 1988	5103

DPH-4 Report on Datums - continued

File	Horizontal Datum	EPSG Code	Vertical Datum	EPSG Code
13RFP890480.las	NAD83 (National Spatial Reference System 2011)	1116	North American Vertical Datum 1988	5103
13RFP890495.las	NAD83 (National Spatial Reference System 2011)	1116	North American Vertical Datum 1988	5103
13RFP890510.las	NAD83 (National Spatial Reference System 2011)	1116	North American Vertical Datum 1988	5103
13RFP890525.las	NAD83 (National Spatial Reference System 2011)	1116	North American Vertical Datum 1988	5103
13RFP890540.las	NAD83 (National Spatial Reference System 2011)	1116	North American Vertical Datum 1988	5103
13RFP890555.las	NAD83 (National Spatial Reference System 2011)	1116	North American Vertical Datum 1988	5103
13RFP890570.las	NAD83 (National Spatial Reference System 2011)	1116	North American Vertical Datum 1988	5103
13RFP890585.las	NAD83 (National Spatial Reference System 2011)	1116	North American Vertical Datum 1988	5103
13RFP890600.las	NAD83 (National Spatial Reference System 2011)	1116	North American Vertical Datum 1988	5103
13RFP890615.las	NAD83 (National Spatial Reference System 2011)	1116	North American Vertical Datum 1988	5103
13RFP890630.las	NAD83 (National Spatial Reference System 2011)	1116	North American Vertical Datum 1988	5103
13RFP890645.las	NAD83 (National Spatial Reference System 2011)	1116	North American Vertical Datum 1988	5103
13RFP890660.las	NAD83 (National Spatial Reference System 2011)	1116	North American Vertical Datum 1988	5103
13RFP890675.las	NAD83 (National Spatial Reference System 2011)	1116	North American Vertical Datum 1988	5103
13RFP890690.las	NAD83 (National Spatial Reference System 2011)	1116	North American Vertical Datum 1988	5103
13RFP890705.las	NAD83 (National Spatial Reference System 2011)	1116	North American Vertical Datum 1988	5103
13RFP890720.las	NAD83 (National Spatial Reference System 2011)	1116	North American Vertical Datum 1988	5103
13RFP890735.las	NAD83 (National Spatial Reference System 2011)	1116	North American Vertical Datum 1988	5103
13RFP890750.las	NAD83 (National Spatial Reference System 2011)	1116	North American Vertical Datum 1988	5103
13RFP890765.las	NAD83 (National Spatial Reference System 2011)	1116	North American Vertical Datum 1988	5103
13RFP890780.las	NAD83 (National Spatial Reference System 2011)	1116	North American Vertical Datum 1988	5103
13RFP890795.las	NAD83 (National Spatial Reference System 2011)	1116	North American Vertical Datum 1988	5103
13RFP890810.las	NAD83 (National Spatial Reference System 2011)	1116	North American Vertical Datum 1988	5103
13RFP890825.las	NAD83 (National Spatial Reference System 2011)	1116	North American Vertical Datum 1988	5103
13RFP890840.las	NAD83 (National Spatial Reference System 2011)	1116	North American Vertical Datum 1988	5103
13RFP890855.las	NAD83 (National Spatial Reference System 2011)	1116	North American Vertical Datum 1988	5103
13RFP890870.las	NAD83 (National Spatial Reference System 2011)	1116	North American Vertical Datum 1988	5103
13RFP890885.las	NAD83 (National Spatial Reference System 2011)	1116	North American Vertical Datum 1988	5103
13RFP890900.las	NAD83 (National Spatial Reference System 2011)	1116	North American Vertical Datum 1988	5103
13RFP890915.las	NAD83 (National Spatial Reference System 2011)	1116	North American Vertical Datum 1988	5103
13RFP890930.las	NAD83 (National Spatial Reference System 2011)	1116	North American Vertical Datum 1988	5103
13RFP890945.las	NAD83 (National Spatial Reference System 2011)	1116	North American Vertical Datum 1988	5103
13RFP890960.las	NAD83 (National Spatial Reference System 2011)	1116	North American Vertical Datum 1988	5103
13RFP890975.las	NAD83 (National Spatial Reference System 2011)	1116	North American Vertical Datum 1988	5103

DPH-4 Report on Datums - continued

File	Horizontal Datum	EPSG Code	Vertical Datum	EPSG Code
13RFP890990.las	NAD83 (National Spatial Reference System 2011)	1116	North American Vertical Datum 1988	5103
13RFP905480.las	NAD83 (National Spatial Reference System 2011)	1116	North American Vertical Datum 1988	5103
13RFP905495.las	NAD83 (National Spatial Reference System 2011)	1116	North American Vertical Datum 1988	5103
13RFP905510.las	NAD83 (National Spatial Reference System 2011)	1116	North American Vertical Datum 1988	5103
13RFP905525.las	NAD83 (National Spatial Reference System 2011)	1116	North American Vertical Datum 1988	5103
13RFP905540.las	NAD83 (National Spatial Reference System 2011)	1116	North American Vertical Datum 1988	5103
13RFP905555.las	NAD83 (National Spatial Reference System 2011)	1116	North American Vertical Datum 1988	5103
13RFP905570.las	NAD83 (National Spatial Reference System 2011)	1116	North American Vertical Datum 1988	5103
13RFP905585.las	NAD83 (National Spatial Reference System 2011)	1116	North American Vertical Datum 1988	5103
13RFP905600.las	NAD83 (National Spatial Reference System 2011)	1116	North American Vertical Datum 1988	5103
13RFP905615.las	NAD83 (National Spatial Reference System 2011)	1116	North American Vertical Datum 1988	5103
13RFP905630.las	NAD83 (National Spatial Reference System 2011)	1116	North American Vertical Datum 1988	5103
13RFP905645.las	NAD83 (National Spatial Reference System 2011)	1116	North American Vertical Datum 1988	5103
13RFP905660.las	NAD83 (National Spatial Reference System 2011)	1116	North American Vertical Datum 1988	5103
13RFP905675.las	NAD83 (National Spatial Reference System 2011)	1116	North American Vertical Datum 1988	5103
13RFP905690.las	NAD83 (National Spatial Reference System 2011)	1116	North American Vertical Datum 1988	5103
13RFP905705.las	NAD83 (National Spatial Reference System 2011)	1116	North American Vertical Datum 1988	5103
13RFP905720.las	NAD83 (National Spatial Reference System 2011)	1116	North American Vertical Datum 1988	5103
13RFP905735.las	NAD83 (National Spatial Reference System 2011)	1116	North American Vertical Datum 1988	5103
13RFP905750.las	NAD83 (National Spatial Reference System 2011)	1116	North American Vertical Datum 1988	5103
13RFP905765.las	NAD83 (National Spatial Reference System 2011)	1116	North American Vertical Datum 1988	5103
13RFP905780.las	NAD83 (National Spatial Reference System 2011)	1116	North American Vertical Datum 1988	5103
13RFP905795.las	NAD83 (National Spatial Reference System 2011)	1116	North American Vertical Datum 1988	5103
13RFP905810.las	NAD83 (National Spatial Reference System 2011)	1116	North American Vertical Datum 1988	5103
13RFP905825.las	NAD83 (National Spatial Reference System 2011)	1116	North American Vertical Datum 1988	5103
13RFP905840.las	NAD83 (National Spatial Reference System 2011)	1116	North American Vertical Datum 1988	5103
13RFP905855.las	NAD83 (National Spatial Reference System 2011)	1116	North American Vertical Datum 1988	5103
13RFP905870.las	NAD83 (National Spatial Reference System 2011)	1116	North American Vertical Datum 1988	5103
13RFP905885.las	NAD83 (National Spatial Reference System 2011)	1116	North American Vertical Datum 1988	5103
13RFP905900.las	NAD83 (National Spatial Reference System 2011)	1116	North American Vertical Datum 1988	5103
13RFP905915.las	NAD83 (National Spatial Reference System 2011)	1116	North American Vertical Datum 1988	5103
13RFP905930.las	NAD83 (National Spatial Reference System 2011)	1116	North American Vertical Datum 1988	5103
13RFP905945.las	NAD83 (National Spatial Reference System 2011)	1116	North American Vertical Datum 1988	5103
13RFP905960.las	NAD83 (National Spatial Reference System 2011)	1116	North American Vertical Datum 1988	5103

DPH-4 Report on Datums - continued

File	Horizontal Datum	EPSG Code	Vertical Datum	EPSG Code
13RFP905975.las	NAD83 (National Spatial Reference System 2011)	1116	North American Vertical Datum 1988	5103
13RFP905990.las	NAD83 (National Spatial Reference System 2011)	1116	North American Vertical Datum 1988	5103
13RFP920480.las	NAD83 (National Spatial Reference System 2011)	1116	North American Vertical Datum 1988	5103
13RFP920495.las	NAD83 (National Spatial Reference System 2011)	1116	North American Vertical Datum 1988	5103
13RFP920510.las	NAD83 (National Spatial Reference System 2011)	1116	North American Vertical Datum 1988	5103
13RFP920525.las	NAD83 (National Spatial Reference System 2011)	1116	North American Vertical Datum 1988	5103
13RFP920540.las	NAD83 (National Spatial Reference System 2011)	1116	North American Vertical Datum 1988	5103
13RFP920555.las	NAD83 (National Spatial Reference System 2011)	1116	North American Vertical Datum 1988	5103
13RFP920570.las	NAD83 (National Spatial Reference System 2011)	1116	North American Vertical Datum 1988	5103
13RFP920585.las	NAD83 (National Spatial Reference System 2011)	1116	North American Vertical Datum 1988	5103
13RFP920600.las	NAD83 (National Spatial Reference System 2011)	1116	North American Vertical Datum 1988	5103
13RFP920615.las	NAD83 (National Spatial Reference System 2011)	1116	North American Vertical Datum 1988	5103
13RFP920630.las	NAD83 (National Spatial Reference System 2011)	1116	North American Vertical Datum 1988	5103
13RFP920645.las	NAD83 (National Spatial Reference System 2011)	1116	North American Vertical Datum 1988	5103
13RFP920660.las	NAD83 (National Spatial Reference System 2011)	1116	North American Vertical Datum 1988	5103
13RFP920675.las	NAD83 (National Spatial Reference System 2011)	1116	North American Vertical Datum 1988	5103
13RFP920690.las	NAD83 (National Spatial Reference System 2011)	1116	North American Vertical Datum 1988	5103
13RFP920705.las	NAD83 (National Spatial Reference System 2011)	1116	North American Vertical Datum 1988	5103
13RFP920720.las	NAD83 (National Spatial Reference System 2011)	1116	North American Vertical Datum 1988	5103
13RFP920735.las	NAD83 (National Spatial Reference System 2011)	1116	North American Vertical Datum 1988	5103
13RFP920750.las	NAD83 (National Spatial Reference System 2011)	1116	North American Vertical Datum 1988	5103
13RFP920765.las	NAD83 (National Spatial Reference System 2011)	1116	North American Vertical Datum 1988	5103
13RFP920780.las	NAD83 (National Spatial Reference System 2011)	1116	North American Vertical Datum 1988	5103
13RFP920795.las	NAD83 (National Spatial Reference System 2011)	1116	North American Vertical Datum 1988	5103
13RFP920810.las	NAD83 (National Spatial Reference System 2011)	1116	North American Vertical Datum 1988	5103
13RFP920825.las	NAD83 (National Spatial Reference System 2011)	1116	North American Vertical Datum 1988	5103
13RFP920840.las	NAD83 (National Spatial Reference System 2011)	1116	North American Vertical Datum 1988	5103
13RFP920855.las	NAD83 (National Spatial Reference System 2011)	1116	North American Vertical Datum 1988	5103
13RFP920870.las	NAD83 (National Spatial Reference System 2011)	1116	North American Vertical Datum 1988	5103
13RFP920885.las	NAD83 (National Spatial Reference System 2011)	1116	North American Vertical Datum 1988	5103
13RFP920900.las	NAD83 (National Spatial Reference System 2011)	1116	North American Vertical Datum 1988	5103
13RFP920915.las	NAD83 (National Spatial Reference System 2011)	1116	North American Vertical Datum 1988	5103
13RFP920930.las	NAD83 (National Spatial Reference System 2011)	1116	North American Vertical Datum 1988	5103
13RFP920945.las	NAD83 (National Spatial Reference System 2011)	1116	North American Vertical Datum 1988	5103

DPH-4 Report on Datums - continued

File	Horizontal Datum	EPSG Code	Vertical Datum	EPSG Code
13RFP920960.las	NAD83 (National Spatial Reference System 2011)	1116	North American Vertical Datum 1988	5103
13RFP920975.las	NAD83 (National Spatial Reference System 2011)	1116	North American Vertical Datum 1988	5103
13RFP920990.las	NAD83 (National Spatial Reference System 2011)	1116	North American Vertical Datum 1988	5103
13RFP935480.las	NAD83 (National Spatial Reference System 2011)	1116	North American Vertical Datum 1988	5103
13RFP935495.las	NAD83 (National Spatial Reference System 2011)	1116	North American Vertical Datum 1988	5103
13RFP935510.las	NAD83 (National Spatial Reference System 2011)	1116	North American Vertical Datum 1988	5103
13RFP935525.las	NAD83 (National Spatial Reference System 2011)	1116	North American Vertical Datum 1988	5103
13RFP935540.las	NAD83 (National Spatial Reference System 2011)	1116	North American Vertical Datum 1988	5103
13RFP935555.las	NAD83 (National Spatial Reference System 2011)	1116	North American Vertical Datum 1988	5103
13RFP935570.las	NAD83 (National Spatial Reference System 2011)	1116	North American Vertical Datum 1988	5103
13RFP935585.las	NAD83 (National Spatial Reference System 2011)	1116	North American Vertical Datum 1988	5103
13RFP935600.las	NAD83 (National Spatial Reference System 2011)	1116	North American Vertical Datum 1988	5103
13RFP935615.las	NAD83 (National Spatial Reference System 2011)	1116	North American Vertical Datum 1988	5103
13RFP935630.las	NAD83 (National Spatial Reference System 2011)	1116	North American Vertical Datum 1988	5103
13RFP935645.las	NAD83 (National Spatial Reference System 2011)	1116	North American Vertical Datum 1988	5103
13RFP935660.las	NAD83 (National Spatial Reference System 2011)	1116	North American Vertical Datum 1988	5103
13RFP935675.las	NAD83 (National Spatial Reference System 2011)	1116	North American Vertical Datum 1988	5103
13RFP935690.las	NAD83 (National Spatial Reference System 2011)	1116	North American Vertical Datum 1988	5103
13RFP935705.las	NAD83 (National Spatial Reference System 2011)	1116	North American Vertical Datum 1988	5103
13RFP935720.las	NAD83 (National Spatial Reference System 2011)	1116	North American Vertical Datum 1988	5103
13RFP935735.las	NAD83 (National Spatial Reference System 2011)	1116	North American Vertical Datum 1988	5103
13RFP935750.las	NAD83 (National Spatial Reference System 2011)	1116	North American Vertical Datum 1988	5103
13RFP935765.las	NAD83 (National Spatial Reference System 2011)	1116	North American Vertical Datum 1988	5103
13RFP935780.las	NAD83 (National Spatial Reference System 2011)	1116	North American Vertical Datum 1988	5103
13RFP935795.las	NAD83 (National Spatial Reference System 2011)	1116	North American Vertical Datum 1988	5103
13RFP935810.las	NAD83 (National Spatial Reference System 2011)	1116	North American Vertical Datum 1988	5103
13RFP935825.las	NAD83 (National Spatial Reference System 2011)	1116	North American Vertical Datum 1988	5103
13RFP935840.las	NAD83 (National Spatial Reference System 2011)	1116	North American Vertical Datum 1988	5103
13RFP935855.las	NAD83 (National Spatial Reference System 2011)	1116	North American Vertical Datum 1988	5103
13RFP935870.las	NAD83 (National Spatial Reference System 2011)	1116	North American Vertical Datum 1988	5103
13RFP935885.las	NAD83 (National Spatial Reference System 2011)	1116	North American Vertical Datum 1988	5103
13RFP935900.las	NAD83 (National Spatial Reference System 2011)	1116	North American Vertical Datum 1988	5103
13RFP935915.las	NAD83 (National Spatial Reference System 2011)	1116	North American Vertical Datum 1988	5103
13RFP935930.las	NAD83 (National Spatial Reference System 2011)	1116	North American Vertical Datum 1988	5103

DPH-4 Report on Datums - continued

File	Horizontal Datum	EPSG Code	Vertical Datum	EPSG Code
13RFP935945.las	NAD83 (National Spatial Reference System 2011)	1116	North American Vertical Datum 1988	5103
13RFP935960.las	NAD83 (National Spatial Reference System 2011)	1116	North American Vertical Datum 1988	5103
13RFP935975.las	NAD83 (National Spatial Reference System 2011)	1116	North American Vertical Datum 1988	5103
13RFP935990.las	NAD83 (National Spatial Reference System 2011)	1116	North American Vertical Datum 1988	5103
13RFP950480.las	NAD83 (National Spatial Reference System 2011)	1116	North American Vertical Datum 1988	5103
13RFP950495.las	NAD83 (National Spatial Reference System 2011)	1116	North American Vertical Datum 1988	5103
13RFP950510.las	NAD83 (National Spatial Reference System 2011)	1116	North American Vertical Datum 1988	5103
13RFP950525.las	NAD83 (National Spatial Reference System 2011)	1116	North American Vertical Datum 1988	5103
13RFP950540.las	NAD83 (National Spatial Reference System 2011)	1116	North American Vertical Datum 1988	5103
13RFP950555.las	NAD83 (National Spatial Reference System 2011)	1116	North American Vertical Datum 1988	5103
13RFP950570.las	NAD83 (National Spatial Reference System 2011)	1116	North American Vertical Datum 1988	5103
13RFP950585.las	NAD83 (National Spatial Reference System 2011)	1116	North American Vertical Datum 1988	5103
13RFP950600.las	NAD83 (National Spatial Reference System 2011)	1116	North American Vertical Datum 1988	5103
13RFP950615.las	NAD83 (National Spatial Reference System 2011)	1116	North American Vertical Datum 1988	5103
13RFP950630.las	NAD83 (National Spatial Reference System 2011)	1116	North American Vertical Datum 1988	5103
13RFP950645.las	NAD83 (National Spatial Reference System 2011)	1116	North American Vertical Datum 1988	5103
13RFP950660.las	NAD83 (National Spatial Reference System 2011)	1116	North American Vertical Datum 1988	5103
13RFP950675.las	NAD83 (National Spatial Reference System 2011)	1116	North American Vertical Datum 1988	5103
13RFP950690.las	NAD83 (National Spatial Reference System 2011)	1116	North American Vertical Datum 1988	5103
13RFP950705.las	NAD83 (National Spatial Reference System 2011)	1116	North American Vertical Datum 1988	5103
13RFP950720.las	NAD83 (National Spatial Reference System 2011)	1116	North American Vertical Datum 1988	5103
13RFP950735.las	NAD83 (National Spatial Reference System 2011)	1116	North American Vertical Datum 1988	5103
13RFP950750.las	NAD83 (National Spatial Reference System 2011)	1116	North American Vertical Datum 1988	5103
13RFP950765.las	NAD83 (National Spatial Reference System 2011)	1116	North American Vertical Datum 1988	5103
13RFP950780.las	NAD83 (National Spatial Reference System 2011)	1116	North American Vertical Datum 1988	5103
13RFP950795.las	NAD83 (National Spatial Reference System 2011)	1116	North American Vertical Datum 1988	5103
13RFP950810.las	NAD83 (National Spatial Reference System 2011)	1116	North American Vertical Datum 1988	5103
13RFP950825.las	NAD83 (National Spatial Reference System 2011)	1116	North American Vertical Datum 1988	5103
13RFP950840.las	NAD83 (National Spatial Reference System 2011)	1116	North American Vertical Datum 1988	5103
13RFP950855.las	NAD83 (National Spatial Reference System 2011)	1116	North American Vertical Datum 1988	5103
13RFP950870.las	NAD83 (National Spatial Reference System 2011)	1116	North American Vertical Datum 1988	5103
13RFP950885.las	NAD83 (National Spatial Reference System 2011)	1116	North American Vertical Datum 1988	5103
13RFP950900.las	NAD83 (National Spatial Reference System 2011)	1116	North American Vertical Datum 1988	5103
13RFP950915.las	NAD83 (National Spatial Reference System 2011)	1116	North American Vertical Datum 1988	5103

DPH-4 Report on Datums - continued

File	Horizontal Datum	EPSG Code	Vertical Datum	EPSG Code
13RFP950930.las	NAD83 (National Spatial Reference System 2011)	1116	North American Vertical Datum 1988	5103
13RFP950945.las	NAD83 (National Spatial Reference System 2011)	1116	North American Vertical Datum 1988	5103
13RFP950960.las	NAD83 (National Spatial Reference System 2011)	1116	North American Vertical Datum 1988	5103
13RFP950975.las	NAD83 (National Spatial Reference System 2011)	1116	North American Vertical Datum 1988	5103
13RFP950990.las	NAD83 (National Spatial Reference System 2011)	1116	North American Vertical Datum 1988	5103
13RFP965480.las	NAD83 (National Spatial Reference System 2011)	1116	North American Vertical Datum 1988	5103
13RFP965495.las	NAD83 (National Spatial Reference System 2011)	1116	North American Vertical Datum 1988	5103
13RFP965510.las	NAD83 (National Spatial Reference System 2011)	1116	North American Vertical Datum 1988	5103
13RFP965525.las	NAD83 (National Spatial Reference System 2011)	1116	North American Vertical Datum 1988	5103
13RFP965540.las	NAD83 (National Spatial Reference System 2011)	1116	North American Vertical Datum 1988	5103
13RFP965555.las	NAD83 (National Spatial Reference System 2011)	1116	North American Vertical Datum 1988	5103
13RFP965570.las	NAD83 (National Spatial Reference System 2011)	1116	North American Vertical Datum 1988	5103
13RFP965585.las	NAD83 (National Spatial Reference System 2011)	1116	North American Vertical Datum 1988	5103
13RFP965600.las	NAD83 (National Spatial Reference System 2011)	1116	North American Vertical Datum 1988	5103
13RFP965615.las	NAD83 (National Spatial Reference System 2011)	1116	North American Vertical Datum 1988	5103
13RFP965630.las	NAD83 (National Spatial Reference System 2011)	1116	North American Vertical Datum 1988	5103
13RFP965645.las	NAD83 (National Spatial Reference System 2011)	1116	North American Vertical Datum 1988	5103
13RFP965660.las	NAD83 (National Spatial Reference System 2011)	1116	North American Vertical Datum 1988	5103
13RFP965675.las	NAD83 (National Spatial Reference System 2011)	1116	North American Vertical Datum 1988	5103
13RFP965690.las	NAD83 (National Spatial Reference System 2011)	1116	North American Vertical Datum 1988	5103
13RFP965705.las	NAD83 (National Spatial Reference System 2011)	1116	North American Vertical Datum 1988	5103
13RFP965720.las	NAD83 (National Spatial Reference System 2011)	1116	North American Vertical Datum 1988	5103
13RFP965735.las	NAD83 (National Spatial Reference System 2011)	1116	North American Vertical Datum 1988	5103
13RFP965750.las	NAD83 (National Spatial Reference System 2011)	1116	North American Vertical Datum 1988	5103
13RFP965765.las	NAD83 (National Spatial Reference System 2011)	1116	North American Vertical Datum 1988	5103
13RFP965780.las	NAD83 (National Spatial Reference System 2011)	1116	North American Vertical Datum 1988	5103
13RFP965795.las	NAD83 (National Spatial Reference System 2011)	1116	North American Vertical Datum 1988	5103
13RFP965810.las	NAD83 (National Spatial Reference System 2011)	1116	North American Vertical Datum 1988	5103
13RFP965825.las	NAD83 (National Spatial Reference System 2011)	1116	North American Vertical Datum 1988	5103
13RFP965840.las	NAD83 (National Spatial Reference System 2011)	1116	North American Vertical Datum 1988	5103
13RFP965855.las	NAD83 (National Spatial Reference System 2011)	1116	North American Vertical Datum 1988	5103
13RFP965870.las	NAD83 (National Spatial Reference System 2011)	1116	North American Vertical Datum 1988	5103
13RFP965885.las	NAD83 (National Spatial Reference System 2011)	1116	North American Vertical Datum 1988	5103
13RFP965900.las	NAD83 (National Spatial Reference System 2011)	1116	North American Vertical Datum 1988	5103

DPH-4 Report on Datums - continued

File	Horizontal Datum	EPSG Code	Vertical Datum	EPSG Code
13RFP965915.las	NAD83 (National Spatial Reference System 2011)	1116	North American Vertical Datum 1988	5103
13RFP965930.las	NAD83 (National Spatial Reference System 2011)	1116	North American Vertical Datum 1988	5103
13RFP965945.las	NAD83 (National Spatial Reference System 2011)	1116	North American Vertical Datum 1988	5103
13RFP965960.las	NAD83 (National Spatial Reference System 2011)	1116	North American Vertical Datum 1988	5103
13RFP965975.las	NAD83 (National Spatial Reference System 2011)	1116	North American Vertical Datum 1988	5103
13RFP965990.las	NAD83 (National Spatial Reference System 2011)	1116	North American Vertical Datum 1988	5103
13RFP980480.las	NAD83 (National Spatial Reference System 2011)	1116	North American Vertical Datum 1988	5103
13RFP980495.las	NAD83 (National Spatial Reference System 2011)	1116	North American Vertical Datum 1988	5103
13RFP980510.las	NAD83 (National Spatial Reference System 2011)	1116	North American Vertical Datum 1988	5103
13RFP980525.las	NAD83 (National Spatial Reference System 2011)	1116	North American Vertical Datum 1988	5103
13RFP980540.las	NAD83 (National Spatial Reference System 2011)	1116	North American Vertical Datum 1988	5103
13RFP980555.las	NAD83 (National Spatial Reference System 2011)	1116	North American Vertical Datum 1988	5103
13RFP980570.las	NAD83 (National Spatial Reference System 2011)	1116	North American Vertical Datum 1988	5103
13RFP980585.las	NAD83 (National Spatial Reference System 2011)	1116	North American Vertical Datum 1988	5103
13RFP980600.las	NAD83 (National Spatial Reference System 2011)	1116	North American Vertical Datum 1988	5103
13RFP980615.las	NAD83 (National Spatial Reference System 2011)	1116	North American Vertical Datum 1988	5103
13RFP980630.las	NAD83 (National Spatial Reference System 2011)	1116	North American Vertical Datum 1988	5103
13RFP980645.las	NAD83 (National Spatial Reference System 2011)	1116	North American Vertical Datum 1988	5103
13RFP980660.las	NAD83 (National Spatial Reference System 2011)	1116	North American Vertical Datum 1988	5103
13RFP980675.las	NAD83 (National Spatial Reference System 2011)	1116	North American Vertical Datum 1988	5103
13RFP980690.las	NAD83 (National Spatial Reference System 2011)	1116	North American Vertical Datum 1988	5103
13RFP980705.las	NAD83 (National Spatial Reference System 2011)	1116	North American Vertical Datum 1988	5103
13RFP980720.las	NAD83 (National Spatial Reference System 2011)	1116	North American Vertical Datum 1988	5103
13RFP980735.las	NAD83 (National Spatial Reference System 2011)	1116	North American Vertical Datum 1988	5103
13RFP980750.las	NAD83 (National Spatial Reference System 2011)	1116	North American Vertical Datum 1988	5103
13RFP980765.las	NAD83 (National Spatial Reference System 2011)	1116	North American Vertical Datum 1988	5103
13RFP980780.las	NAD83 (National Spatial Reference System 2011)	1116	North American Vertical Datum 1988	5103
13RFP980795.las	NAD83 (National Spatial Reference System 2011)	1116	North American Vertical Datum 1988	5103
13RFP980810.las	NAD83 (National Spatial Reference System 2011)	1116	North American Vertical Datum 1988	5103
13RFP980825.las	NAD83 (National Spatial Reference System 2011)	1116	North American Vertical Datum 1988	5103
13RFP980840.las	NAD83 (National Spatial Reference System 2011)	1116	North American Vertical Datum 1988	5103
13RFP980855.las	NAD83 (National Spatial Reference System 2011)	1116	North American Vertical Datum 1988	5103
13RFP980870.las	NAD83 (National Spatial Reference System 2011)	1116	North American Vertical Datum 1988	5103
13RFP980885.las	NAD83 (National Spatial Reference System 2011)	1116	North American Vertical Datum 1988	5103

DPH-4 Report on Datums - continued

File	Horizontal Datum	EPSG Code	Vertical Datum	EPSG Code
13RFP980900.las	NAD83 (National Spatial Reference System 2011)	1116	North American Vertical Datum 1988	5103
13RFP980915.las	NAD83 (National Spatial Reference System 2011)	1116	North American Vertical Datum 1988	5103
13RFP980930.las	NAD83 (National Spatial Reference System 2011)	1116	North American Vertical Datum 1988	5103
13RFP980945.las	NAD83 (National Spatial Reference System 2011)	1116	North American Vertical Datum 1988	5103
13RFP980960.las	NAD83 (National Spatial Reference System 2011)	1116	North American Vertical Datum 1988	5103
13RFP980975.las	NAD83 (National Spatial Reference System 2011)	1116	North American Vertical Datum 1988	5103
13RFP980990.las	NAD83 (National Spatial Reference System 2011)	1116	North American Vertical Datum 1988	5103
13RFO560005.las	NAD83 (National Spatial Reference System 2011)	1116	North American Vertical Datum 1988	5103
13RFO575005.las	NAD83 (National Spatial Reference System 2011)	1116	North American Vertical Datum 1988	5103
13RFO590005.las	NAD83 (National Spatial Reference System 2011)	1116	North American Vertical Datum 1988	5103
13RFO605005.las	NAD83 (National Spatial Reference System 2011)	1116	North American Vertical Datum 1988	5103
13RFO620005.las	NAD83 (National Spatial Reference System 2011)	1116	North American Vertical Datum 1988	5103
13RFO635005.las	NAD83 (National Spatial Reference System 2011)	1116	North American Vertical Datum 1988	5103
13RFO650005.las	NAD83 (National Spatial Reference System 2011)	1116	North American Vertical Datum 1988	5103
13RFO665005.las	NAD83 (National Spatial Reference System 2011)	1116	North American Vertical Datum 1988	5103
13RFO665740.las	NAD83 (National Spatial Reference System 2011)	1116	North American Vertical Datum 1988	5103
13RFO665755.las	NAD83 (National Spatial Reference System 2011)	1116	North American Vertical Datum 1988	5103
13RFO680005.las	NAD83 (National Spatial Reference System 2011)	1116	North American Vertical Datum 1988	5103
13RFO680020.las	NAD83 (National Spatial Reference System 2011)	1116	North American Vertical Datum 1988	5103
13RFO680035.las	NAD83 (National Spatial Reference System 2011)	1116	North American Vertical Datum 1988	5103
13RFO680050.las	NAD83 (National Spatial Reference System 2011)	1116	North American Vertical Datum 1988	5103
13RFO680065.las	NAD83 (National Spatial Reference System 2011)	1116	North American Vertical Datum 1988	5103
13RFO680080.las	NAD83 (National Spatial Reference System 2011)	1116	North American Vertical Datum 1988	5103
13RFO680095.las	NAD83 (National Spatial Reference System 2011)	1116	North American Vertical Datum 1988	5103
13RFO680110.las	NAD83 (National Spatial Reference System 2011)	1116	North American Vertical Datum 1988	5103
13RFO680125.las	NAD83 (National Spatial Reference System 2011)	1116	North American Vertical Datum 1988	5103
13RFO680140.las	NAD83 (National Spatial Reference System 2011)	1116	North American Vertical Datum 1988	5103
13RFO680155.las	NAD83 (National Spatial Reference System 2011)	1116	North American Vertical Datum 1988	5103
13RFO680170.las	NAD83 (National Spatial Reference System 2011)	1116	North American Vertical Datum 1988	5103
13RFO680185.las	NAD83 (National Spatial Reference System 2011)	1116	North American Vertical Datum 1988	5103
13RFO680200.las	NAD83 (National Spatial Reference System 2011)	1116	North American Vertical Datum 1988	5103
13RFO680215.las	NAD83 (National Spatial Reference System 2011)	1116	North American Vertical Datum 1988	5103
13RFO680230.las	NAD83 (National Spatial Reference System 2011)	1116	North American Vertical Datum 1988	5103
13RFO680245.las	NAD83 (National Spatial Reference System 2011)	1116	North American Vertical Datum 1988	5103

DPH-4 Report on Datums - continued

File	Horizontal Datum	EPSG Code	Vertical Datum	EPSG Code
13RFO680260.las	NAD83 (National Spatial Reference System 2011)	1116	North American Vertical Datum 1988	5103
13RFO680275.las	NAD83 (National Spatial Reference System 2011)	1116	North American Vertical Datum 1988	5103
13RFO680290.las	NAD83 (National Spatial Reference System 2011)	1116	North American Vertical Datum 1988	5103
13RFO680305.las	NAD83 (National Spatial Reference System 2011)	1116	North American Vertical Datum 1988	5103
13RFO680320.las	NAD83 (National Spatial Reference System 2011)	1116	North American Vertical Datum 1988	5103
13RFO680335.las	NAD83 (National Spatial Reference System 2011)	1116	North American Vertical Datum 1988	5103
13RFO680350.las	NAD83 (National Spatial Reference System 2011)	1116	North American Vertical Datum 1988	5103
13RFO680365.las	NAD83 (National Spatial Reference System 2011)	1116	North American Vertical Datum 1988	5103
13RFO680380.las	NAD83 (National Spatial Reference System 2011)	1116	North American Vertical Datum 1988	5103
13RFO680395.las	NAD83 (National Spatial Reference System 2011)	1116	North American Vertical Datum 1988	5103
13RFO680410.las	NAD83 (National Spatial Reference System 2011)	1116	North American Vertical Datum 1988	5103
13RFO680425.las	NAD83 (National Spatial Reference System 2011)	1116	North American Vertical Datum 1988	5103
13RFO680440.las	NAD83 (National Spatial Reference System 2011)	1116	North American Vertical Datum 1988	5103
13RFO680455.las	NAD83 (National Spatial Reference System 2011)	1116	North American Vertical Datum 1988	5103
13RFO680470.las	NAD83 (National Spatial Reference System 2011)	1116	North American Vertical Datum 1988	5103
13RFO680485.las	NAD83 (National Spatial Reference System 2011)	1116	North American Vertical Datum 1988	5103
13RFO680500.las	NAD83 (National Spatial Reference System 2011)	1116	North American Vertical Datum 1988	5103
13RFO680515.las	NAD83 (National Spatial Reference System 2011)	1116	North American Vertical Datum 1988	5103
13RFO680530.las	NAD83 (National Spatial Reference System 2011)	1116	North American Vertical Datum 1988	5103
13RFO680545.las	NAD83 (National Spatial Reference System 2011)	1116	North American Vertical Datum 1988	5103
13RFO680560.las	NAD83 (National Spatial Reference System 2011)	1116	North American Vertical Datum 1988	5103
13RFO680575.las	NAD83 (National Spatial Reference System 2011)	1116	North American Vertical Datum 1988	5103
13RFO680590.las	NAD83 (National Spatial Reference System 2011)	1116	North American Vertical Datum 1988	5103
13RFO680605.las	NAD83 (National Spatial Reference System 2011)	1116	North American Vertical Datum 1988	5103
13RFO680620.las	NAD83 (National Spatial Reference System 2011)	1116	North American Vertical Datum 1988	5103
13RFO680635.las	NAD83 (National Spatial Reference System 2011)	1116	North American Vertical Datum 1988	5103
13RFO680650.las	NAD83 (National Spatial Reference System 2011)	1116	North American Vertical Datum 1988	5103
13RFO680665.las	NAD83 (National Spatial Reference System 2011)	1116	North American Vertical Datum 1988	5103
13RFO680680.las	NAD83 (National Spatial Reference System 2011)	1116	North American Vertical Datum 1988	5103
13RFO680695.las	NAD83 (National Spatial Reference System 2011)	1116	North American Vertical Datum 1988	5103
13RFO680710.las	NAD83 (National Spatial Reference System 2011)	1116	North American Vertical Datum 1988	5103
13RFO680725.las	NAD83 (National Spatial Reference System 2011)	1116	North American Vertical Datum 1988	5103
13RFO680740.las	NAD83 (National Spatial Reference System 2011)	1116	North American Vertical Datum 1988	5103
13RFO680755.las	NAD83 (National Spatial Reference System 2011)	1116	North American Vertical Datum 1988	5103

DPH-4 Report on Datums - continued

File	Horizontal Datum	EPSG Code	Vertical Datum	EPSG Code
13RFO695005.las	NAD83 (National Spatial Reference System 2011)	1116	North American Vertical Datum 1988	5103
13RFO695020.las	NAD83 (National Spatial Reference System 2011)	1116	North American Vertical Datum 1988	5103
13RFO695035.las	NAD83 (National Spatial Reference System 2011)	1116	North American Vertical Datum 1988	5103
13RFO695050.las	NAD83 (National Spatial Reference System 2011)	1116	North American Vertical Datum 1988	5103
13RFO695065.las	NAD83 (National Spatial Reference System 2011)	1116	North American Vertical Datum 1988	5103
13RFO695080.las	NAD83 (National Spatial Reference System 2011)	1116	North American Vertical Datum 1988	5103
13RFO695095.las	NAD83 (National Spatial Reference System 2011)	1116	North American Vertical Datum 1988	5103
13RFO695110.las	NAD83 (National Spatial Reference System 2011)	1116	North American Vertical Datum 1988	5103
13RFO695125.las	NAD83 (National Spatial Reference System 2011)	1116	North American Vertical Datum 1988	5103
13RFO695140.las	NAD83 (National Spatial Reference System 2011)	1116	North American Vertical Datum 1988	5103
13RFO695155.las	NAD83 (National Spatial Reference System 2011)	1116	North American Vertical Datum 1988	5103
13RFO695170.las	NAD83 (National Spatial Reference System 2011)	1116	North American Vertical Datum 1988	5103
13RFO695185.las	NAD83 (National Spatial Reference System 2011)	1116	North American Vertical Datum 1988	5103
13RFO695200.las	NAD83 (National Spatial Reference System 2011)	1116	North American Vertical Datum 1988	5103
13RFO695215.las	NAD83 (National Spatial Reference System 2011)	1116	North American Vertical Datum 1988	5103
13RFO695230.las	NAD83 (National Spatial Reference System 2011)	1116	North American Vertical Datum 1988	5103
13RFO695245.las	NAD83 (National Spatial Reference System 2011)	1116	North American Vertical Datum 1988	5103
13RFO695260.las	NAD83 (National Spatial Reference System 2011)	1116	North American Vertical Datum 1988	5103
13RFO695275.las	NAD83 (National Spatial Reference System 2011)	1116	North American Vertical Datum 1988	5103
13RFO695290.las	NAD83 (National Spatial Reference System 2011)	1116	North American Vertical Datum 1988	5103
13RFO695305.las	NAD83 (National Spatial Reference System 2011)	1116	North American Vertical Datum 1988	5103
13RFO695320.las	NAD83 (National Spatial Reference System 2011)	1116	North American Vertical Datum 1988	5103
13RFO695335.las	NAD83 (National Spatial Reference System 2011)	1116	North American Vertical Datum 1988	5103
13RFO695350.las	NAD83 (National Spatial Reference System 2011)	1116	North American Vertical Datum 1988	5103
13RFO695365.las	NAD83 (National Spatial Reference System 2011)	1116	North American Vertical Datum 1988	5103
13RFO695380.las	NAD83 (National Spatial Reference System 2011)	1116	North American Vertical Datum 1988	5103
13RFO695395.las	NAD83 (National Spatial Reference System 2011)	1116	North American Vertical Datum 1988	5103
13RFO695410.las	NAD83 (National Spatial Reference System 2011)	1116	North American Vertical Datum 1988	5103
13RFO695425.las	NAD83 (National Spatial Reference System 2011)	1116	North American Vertical Datum 1988	5103
13RFO695440.las	NAD83 (National Spatial Reference System 2011)	1116	North American Vertical Datum 1988	5103
13RFO695455.las	NAD83 (National Spatial Reference System 2011)	1116	North American Vertical Datum 1988	5103
13RFO695470.las	NAD83 (National Spatial Reference System 2011)	1116	North American Vertical Datum 1988	5103
13RFO695485.las	NAD83 (National Spatial Reference System 2011)	1116	North American Vertical Datum 1988	5103
13RFO695500.las	NAD83 (National Spatial Reference System 2011)	1116	North American Vertical Datum 1988	5103

DPH-4 Report on Datums - continued

File	Horizontal Datum	EPSG Code	Vertical Datum	EPSG Code
13RFO695515.las	NAD83 (National Spatial Reference System 2011)	1116	North American Vertical Datum 1988	5103
13RFO695530.las	NAD83 (National Spatial Reference System 2011)	1116	North American Vertical Datum 1988	5103
13RFO695545.las	NAD83 (National Spatial Reference System 2011)	1116	North American Vertical Datum 1988	5103
13RFO695560.las	NAD83 (National Spatial Reference System 2011)	1116	North American Vertical Datum 1988	5103
13RFO695575.las	NAD83 (National Spatial Reference System 2011)	1116	North American Vertical Datum 1988	5103
13RFO695590.las	NAD83 (National Spatial Reference System 2011)	1116	North American Vertical Datum 1988	5103
13RFO695605.las	NAD83 (National Spatial Reference System 2011)	1116	North American Vertical Datum 1988	5103
13RFO695620.las	NAD83 (National Spatial Reference System 2011)	1116	North American Vertical Datum 1988	5103
13RFO695635.las	NAD83 (National Spatial Reference System 2011)	1116	North American Vertical Datum 1988	5103
13RFO695650.las	NAD83 (National Spatial Reference System 2011)	1116	North American Vertical Datum 1988	5103
13RFO695665.las	NAD83 (National Spatial Reference System 2011)	1116	North American Vertical Datum 1988	5103
13RFO695680.las	NAD83 (National Spatial Reference System 2011)	1116	North American Vertical Datum 1988	5103
13RFO695695.las	NAD83 (National Spatial Reference System 2011)	1116	North American Vertical Datum 1988	5103
13RFO695710.las	NAD83 (National Spatial Reference System 2011)	1116	North American Vertical Datum 1988	5103
13RFO695725.las	NAD83 (National Spatial Reference System 2011)	1116	North American Vertical Datum 1988	5103
13RFO695740.las	NAD83 (National Spatial Reference System 2011)	1116	North American Vertical Datum 1988	5103
13RFO695755.las	NAD83 (National Spatial Reference System 2011)	1116	North American Vertical Datum 1988	5103
13RFO710005.las	NAD83 (National Spatial Reference System 2011)	1116	North American Vertical Datum 1988	5103
13RFO710020.las	NAD83 (National Spatial Reference System 2011)	1116	North American Vertical Datum 1988	5103
13RFO710035.las	NAD83 (National Spatial Reference System 2011)	1116	North American Vertical Datum 1988	5103
13RFO710050.las	NAD83 (National Spatial Reference System 2011)	1116	North American Vertical Datum 1988	5103
13RFO710065.las	NAD83 (National Spatial Reference System 2011)	1116	North American Vertical Datum 1988	5103
13RFO710080.las	NAD83 (National Spatial Reference System 2011)	1116	North American Vertical Datum 1988	5103
13RFO710095.las	NAD83 (National Spatial Reference System 2011)	1116	North American Vertical Datum 1988	5103
13RFO710110.las	NAD83 (National Spatial Reference System 2011)	1116	North American Vertical Datum 1988	5103
13RFO710125.las	NAD83 (National Spatial Reference System 2011)	1116	North American Vertical Datum 1988	5103
13RFO710140.las	NAD83 (National Spatial Reference System 2011)	1116	North American Vertical Datum 1988	5103
13RFO710155.las	NAD83 (National Spatial Reference System 2011)	1116	North American Vertical Datum 1988	5103
13RFO710170.las	NAD83 (National Spatial Reference System 2011)	1116	North American Vertical Datum 1988	5103
13RFO710185.las	NAD83 (National Spatial Reference System 2011)	1116	North American Vertical Datum 1988	5103
13RFO710200.las	NAD83 (National Spatial Reference System 2011)	1116	North American Vertical Datum 1988	5103
13RFO710215.las	NAD83 (National Spatial Reference System 2011)	1116	North American Vertical Datum 1988	5103
13RFO710230.las	NAD83 (National Spatial Reference System 2011)	1116	North American Vertical Datum 1988	5103
13RFO710245.las	NAD83 (National Spatial Reference System 2011)	1116	North American Vertical Datum 1988	5103

DPH-4 Report on Datums - continued

File	Horizontal Datum	EPSG Code	Vertical Datum	EPSG Code
13RFO710260.las	NAD83 (National Spatial Reference System 2011)	1116	North American Vertical Datum 1988	5103
13RFO710275.las	NAD83 (National Spatial Reference System 2011)	1116	North American Vertical Datum 1988	5103
13RFO710290.las	NAD83 (National Spatial Reference System 2011)	1116	North American Vertical Datum 1988	5103
13RFO710305.las	NAD83 (National Spatial Reference System 2011)	1116	North American Vertical Datum 1988	5103
13RFO710320.las	NAD83 (National Spatial Reference System 2011)	1116	North American Vertical Datum 1988	5103
13RFO710335.las	NAD83 (National Spatial Reference System 2011)	1116	North American Vertical Datum 1988	5103
13RFO710350.las	NAD83 (National Spatial Reference System 2011)	1116	North American Vertical Datum 1988	5103
13RFO710365.las	NAD83 (National Spatial Reference System 2011)	1116	North American Vertical Datum 1988	5103
13RFO710380.las	NAD83 (National Spatial Reference System 2011)	1116	North American Vertical Datum 1988	5103
13RFO710395.las	NAD83 (National Spatial Reference System 2011)	1116	North American Vertical Datum 1988	5103
13RFO710410.las	NAD83 (National Spatial Reference System 2011)	1116	North American Vertical Datum 1988	5103
13RFO710425.las	NAD83 (National Spatial Reference System 2011)	1116	North American Vertical Datum 1988	5103
13RFO710440.las	NAD83 (National Spatial Reference System 2011)	1116	North American Vertical Datum 1988	5103
13RFO710455.las	NAD83 (National Spatial Reference System 2011)	1116	North American Vertical Datum 1988	5103
13RFO710470.las	NAD83 (National Spatial Reference System 2011)	1116	North American Vertical Datum 1988	5103
13RFO710485.las	NAD83 (National Spatial Reference System 2011)	1116	North American Vertical Datum 1988	5103
13RFO710500.las	NAD83 (National Spatial Reference System 2011)	1116	North American Vertical Datum 1988	5103
13RFO710515.las	NAD83 (National Spatial Reference System 2011)	1116	North American Vertical Datum 1988	5103
13RFO710530.las	NAD83 (National Spatial Reference System 2011)	1116	North American Vertical Datum 1988	5103
13RFO710545.las	NAD83 (National Spatial Reference System 2011)	1116	North American Vertical Datum 1988	5103
13RFO710560.las	NAD83 (National Spatial Reference System 2011)	1116	North American Vertical Datum 1988	5103
13RFO710575.las	NAD83 (National Spatial Reference System 2011)	1116	North American Vertical Datum 1988	5103
13RFO710590.las	NAD83 (National Spatial Reference System 2011)	1116	North American Vertical Datum 1988	5103
13RFO710605.las	NAD83 (National Spatial Reference System 2011)	1116	North American Vertical Datum 1988	5103
13RFO710620.las	NAD83 (National Spatial Reference System 2011)	1116	North American Vertical Datum 1988	5103
13RFO710635.las	NAD83 (National Spatial Reference System 2011)	1116	North American Vertical Datum 1988	5103
13RFO710650.las	NAD83 (National Spatial Reference System 2011)	1116	North American Vertical Datum 1988	5103
13RFO710665.las	NAD83 (National Spatial Reference System 2011)	1116	North American Vertical Datum 1988	5103
13RFO710680.las	NAD83 (National Spatial Reference System 2011)	1116	North American Vertical Datum 1988	5103
13RFO710695.las	NAD83 (National Spatial Reference System 2011)	1116	North American Vertical Datum 1988	5103
13RFO710710.las	NAD83 (National Spatial Reference System 2011)	1116	North American Vertical Datum 1988	5103
13RFO710725.las	NAD83 (National Spatial Reference System 2011)	1116	North American Vertical Datum 1988	5103
13RFO710740.las	NAD83 (National Spatial Reference System 2011)	1116	North American Vertical Datum 1988	5103
13RFO710755.las	NAD83 (National Spatial Reference System 2011)	1116	North American Vertical Datum 1988	5103

DPH-4 Report on Datums - continued

File	Horizontal Datum	EPSG Code	Vertical Datum	EPSG Code
13RFO725005.las	NAD83 (National Spatial Reference System 2011)	1116	North American Vertical Datum 1988	5103
13RFO725020.las	NAD83 (National Spatial Reference System 2011)	1116	North American Vertical Datum 1988	5103
13RFO725035.las	NAD83 (National Spatial Reference System 2011)	1116	North American Vertical Datum 1988	5103
13RFO725050.las	NAD83 (National Spatial Reference System 2011)	1116	North American Vertical Datum 1988	5103
13RFO725065.las	NAD83 (National Spatial Reference System 2011)	1116	North American Vertical Datum 1988	5103
13RFO725080.las	NAD83 (National Spatial Reference System 2011)	1116	North American Vertical Datum 1988	5103
13RFO725095.las	NAD83 (National Spatial Reference System 2011)	1116	North American Vertical Datum 1988	5103
13RFO725110.las	NAD83 (National Spatial Reference System 2011)	1116	North American Vertical Datum 1988	5103
13RFO725125.las	NAD83 (National Spatial Reference System 2011)	1116	North American Vertical Datum 1988	5103
13RFO725140.las	NAD83 (National Spatial Reference System 2011)	1116	North American Vertical Datum 1988	5103
13RFO725155.las	NAD83 (National Spatial Reference System 2011)	1116	North American Vertical Datum 1988	5103
13RFO725170.las	NAD83 (National Spatial Reference System 2011)	1116	North American Vertical Datum 1988	5103
13RFO725185.las	NAD83 (National Spatial Reference System 2011)	1116	North American Vertical Datum 1988	5103
13RFO725200.las	NAD83 (National Spatial Reference System 2011)	1116	North American Vertical Datum 1988	5103
13RFO725215.las	NAD83 (National Spatial Reference System 2011)	1116	North American Vertical Datum 1988	5103
13RFO725230.las	NAD83 (National Spatial Reference System 2011)	1116	North American Vertical Datum 1988	5103
13RFO725245.las	NAD83 (National Spatial Reference System 2011)	1116	North American Vertical Datum 1988	5103
13RFO725260.las	NAD83 (National Spatial Reference System 2011)	1116	North American Vertical Datum 1988	5103
13RFO725275.las	NAD83 (National Spatial Reference System 2011)	1116	North American Vertical Datum 1988	5103
13RFO725290.las	NAD83 (National Spatial Reference System 2011)	1116	North American Vertical Datum 1988	5103
13RFO725305.las	NAD83 (National Spatial Reference System 2011)	1116	North American Vertical Datum 1988	5103
13RFO725320.las	NAD83 (National Spatial Reference System 2011)	1116	North American Vertical Datum 1988	5103
13RFO725335.las	NAD83 (National Spatial Reference System 2011)	1116	North American Vertical Datum 1988	5103
13RFO725350.las	NAD83 (National Spatial Reference System 2011)	1116	North American Vertical Datum 1988	5103
13RFO725365.las	NAD83 (National Spatial Reference System 2011)	1116	North American Vertical Datum 1988	5103
13RFO725380.las	NAD83 (National Spatial Reference System 2011)	1116	North American Vertical Datum 1988	5103
13RFO725395.las	NAD83 (National Spatial Reference System 2011)	1116	North American Vertical Datum 1988	5103
13RFO725410.las	NAD83 (National Spatial Reference System 2011)	1116	North American Vertical Datum 1988	5103
13RFO725425.las	NAD83 (National Spatial Reference System 2011)	1116	North American Vertical Datum 1988	5103
13RFO725440.las	NAD83 (National Spatial Reference System 2011)	1116	North American Vertical Datum 1988	5103
13RFO725455.las	NAD83 (National Spatial Reference System 2011)	1116	North American Vertical Datum 1988	5103
13RFO725470.las	NAD83 (National Spatial Reference System 2011)	1116	North American Vertical Datum 1988	5103
13RFO725485.las	NAD83 (National Spatial Reference System 2011)	1116	North American Vertical Datum 1988	5103
13RFO725500.las	NAD83 (National Spatial Reference System 2011)	1116	North American Vertical Datum 1988	5103

DPH-4 Report on Datums - continued

File	Horizontal Datum	EPSG Code	Vertical Datum	EPSG Code
13RFO725515.las	NAD83 (National Spatial Reference System 2011)	1116	North American Vertical Datum 1988	5103
13RFO725530.las	NAD83 (National Spatial Reference System 2011)	1116	North American Vertical Datum 1988	5103
13RFO725545.las	NAD83 (National Spatial Reference System 2011)	1116	North American Vertical Datum 1988	5103
13RFO725560.las	NAD83 (National Spatial Reference System 2011)	1116	North American Vertical Datum 1988	5103
13RFO725575.las	NAD83 (National Spatial Reference System 2011)	1116	North American Vertical Datum 1988	5103
13RFO725590.las	NAD83 (National Spatial Reference System 2011)	1116	North American Vertical Datum 1988	5103
13RFO725605.las	NAD83 (National Spatial Reference System 2011)	1116	North American Vertical Datum 1988	5103
13RFO725620.las	NAD83 (National Spatial Reference System 2011)	1116	North American Vertical Datum 1988	5103
13RFO725635.las	NAD83 (National Spatial Reference System 2011)	1116	North American Vertical Datum 1988	5103
13RFO725650.las	NAD83 (National Spatial Reference System 2011)	1116	North American Vertical Datum 1988	5103
13RFO725665.las	NAD83 (National Spatial Reference System 2011)	1116	North American Vertical Datum 1988	5103
13RFO725680.las	NAD83 (National Spatial Reference System 2011)	1116	North American Vertical Datum 1988	5103
13RFO725695.las	NAD83 (National Spatial Reference System 2011)	1116	North American Vertical Datum 1988	5103
13RFO725710.las	NAD83 (National Spatial Reference System 2011)	1116	North American Vertical Datum 1988	5103
13RFO725725.las	NAD83 (National Spatial Reference System 2011)	1116	North American Vertical Datum 1988	5103
13RFO725740.las	NAD83 (National Spatial Reference System 2011)	1116	North American Vertical Datum 1988	5103
13RFO725755.las	NAD83 (National Spatial Reference System 2011)	1116	North American Vertical Datum 1988	5103
13RFO740005.las	NAD83 (National Spatial Reference System 2011)	1116	North American Vertical Datum 1988	5103
13RFO740020.las	NAD83 (National Spatial Reference System 2011)	1116	North American Vertical Datum 1988	5103
13RFO740035.las	NAD83 (National Spatial Reference System 2011)	1116	North American Vertical Datum 1988	5103
13RFO740050.las	NAD83 (National Spatial Reference System 2011)	1116	North American Vertical Datum 1988	5103
13RFO740065.las	NAD83 (National Spatial Reference System 2011)	1116	North American Vertical Datum 1988	5103
13RFO740080.las	NAD83 (National Spatial Reference System 2011)	1116	North American Vertical Datum 1988	5103
13RFO740095.las	NAD83 (National Spatial Reference System 2011)	1116	North American Vertical Datum 1988	5103
13RFO740110.las	NAD83 (National Spatial Reference System 2011)	1116	North American Vertical Datum 1988	5103
13RFO740125.las	NAD83 (National Spatial Reference System 2011)	1116	North American Vertical Datum 1988	5103
13RFO740140.las	NAD83 (National Spatial Reference System 2011)	1116	North American Vertical Datum 1988	5103
13RFO740155.las	NAD83 (National Spatial Reference System 2011)	1116	North American Vertical Datum 1988	5103
13RFO740170.las	NAD83 (National Spatial Reference System 2011)	1116	North American Vertical Datum 1988	5103
13RFO740185.las	NAD83 (National Spatial Reference System 2011)	1116	North American Vertical Datum 1988	5103
13RFO740200.las	NAD83 (National Spatial Reference System 2011)	1116	North American Vertical Datum 1988	5103
13RFO740215.las	NAD83 (National Spatial Reference System 2011)	1116	North American Vertical Datum 1988	5103
13RFO740230.las	NAD83 (National Spatial Reference System 2011)	1116	North American Vertical Datum 1988	5103
13RFO740245.las	NAD83 (National Spatial Reference System 2011)	1116	North American Vertical Datum 1988	5103

DPH-4 Report on Datums - continued

File	Horizontal Datum	EPSG Code	Vertical Datum	EPSG Code
13RFO740260.las	NAD83 (National Spatial Reference System 2011)	1116	North American Vertical Datum 1988	5103
13RFO740275.las	NAD83 (National Spatial Reference System 2011)	1116	North American Vertical Datum 1988	5103
13RFO740290.las	NAD83 (National Spatial Reference System 2011)	1116	North American Vertical Datum 1988	5103
13RFO740305.las	NAD83 (National Spatial Reference System 2011)	1116	North American Vertical Datum 1988	5103
13RFO740320.las	NAD83 (National Spatial Reference System 2011)	1116	North American Vertical Datum 1988	5103
13RFO740335.las	NAD83 (National Spatial Reference System 2011)	1116	North American Vertical Datum 1988	5103
13RFO740350.las	NAD83 (National Spatial Reference System 2011)	1116	North American Vertical Datum 1988	5103
13RFO740365.las	NAD83 (National Spatial Reference System 2011)	1116	North American Vertical Datum 1988	5103
13RFO740380.las	NAD83 (National Spatial Reference System 2011)	1116	North American Vertical Datum 1988	5103
13RFO740395.las	NAD83 (National Spatial Reference System 2011)	1116	North American Vertical Datum 1988	5103
13RFO740410.las	NAD83 (National Spatial Reference System 2011)	1116	North American Vertical Datum 1988	5103
13RFO740425.las	NAD83 (National Spatial Reference System 2011)	1116	North American Vertical Datum 1988	5103
13RFO740440.las	NAD83 (National Spatial Reference System 2011)	1116	North American Vertical Datum 1988	5103
13RFO740455.las	NAD83 (National Spatial Reference System 2011)	1116	North American Vertical Datum 1988	5103
13RFO740470.las	NAD83 (National Spatial Reference System 2011)	1116	North American Vertical Datum 1988	5103
13RFO740485.las	NAD83 (National Spatial Reference System 2011)	1116	North American Vertical Datum 1988	5103
13RFO740500.las	NAD83 (National Spatial Reference System 2011)	1116	North American Vertical Datum 1988	5103
13RFO740515.las	NAD83 (National Spatial Reference System 2011)	1116	North American Vertical Datum 1988	5103
13RFO740530.las	NAD83 (National Spatial Reference System 2011)	1116	North American Vertical Datum 1988	5103
13RFO740545.las	NAD83 (National Spatial Reference System 2011)	1116	North American Vertical Datum 1988	5103
13RFO740560.las	NAD83 (National Spatial Reference System 2011)	1116	North American Vertical Datum 1988	5103
13RFO740575.las	NAD83 (National Spatial Reference System 2011)	1116	North American Vertical Datum 1988	5103
13RFO740590.las	NAD83 (National Spatial Reference System 2011)	1116	North American Vertical Datum 1988	5103
13RFO740605.las	NAD83 (National Spatial Reference System 2011)	1116	North American Vertical Datum 1988	5103
13RFO740620.las	NAD83 (National Spatial Reference System 2011)	1116	North American Vertical Datum 1988	5103
13RFO740635.las	NAD83 (National Spatial Reference System 2011)	1116	North American Vertical Datum 1988	5103
13RFO740650.las	NAD83 (National Spatial Reference System 2011)	1116	North American Vertical Datum 1988	5103
13RFO740665.las	NAD83 (National Spatial Reference System 2011)	1116	North American Vertical Datum 1988	5103
13RFO740680.las	NAD83 (National Spatial Reference System 2011)	1116	North American Vertical Datum 1988	5103
13RFO740695.las	NAD83 (National Spatial Reference System 2011)	1116	North American Vertical Datum 1988	5103
13RFO740710.las	NAD83 (National Spatial Reference System 2011)	1116	North American Vertical Datum 1988	5103
13RFO740725.las	NAD83 (National Spatial Reference System 2011)	1116	North American Vertical Datum 1988	5103
13RFO740740.las	NAD83 (National Spatial Reference System 2011)	1116	North American Vertical Datum 1988	5103
13RFO740755.las	NAD83 (National Spatial Reference System 2011)	1116	North American Vertical Datum 1988	5103

DPH-4 Report on Datums - continued

File	Horizontal Datum	EPSG Code	Vertical Datum	EPSG Code
13RFO755005.las	NAD83 (National Spatial Reference System 2011)	1116	North American Vertical Datum 1988	5103
13RFO755020.las	NAD83 (National Spatial Reference System 2011)	1116	North American Vertical Datum 1988	5103
13RFO755035.las	NAD83 (National Spatial Reference System 2011)	1116	North American Vertical Datum 1988	5103
13RFO755050.las	NAD83 (National Spatial Reference System 2011)	1116	North American Vertical Datum 1988	5103
13RFO755065.las	NAD83 (National Spatial Reference System 2011)	1116	North American Vertical Datum 1988	5103
13RFO755080.las	NAD83 (National Spatial Reference System 2011)	1116	North American Vertical Datum 1988	5103
13RFO755095.las	NAD83 (National Spatial Reference System 2011)	1116	North American Vertical Datum 1988	5103
13RFO755110.las	NAD83 (National Spatial Reference System 2011)	1116	North American Vertical Datum 1988	5103
13RFO755125.las	NAD83 (National Spatial Reference System 2011)	1116	North American Vertical Datum 1988	5103
13RFO755140.las	NAD83 (National Spatial Reference System 2011)	1116	North American Vertical Datum 1988	5103
13RFO755155.las	NAD83 (National Spatial Reference System 2011)	1116	North American Vertical Datum 1988	5103
13RFO755170.las	NAD83 (National Spatial Reference System 2011)	1116	North American Vertical Datum 1988	5103
13RFO755185.las	NAD83 (National Spatial Reference System 2011)	1116	North American Vertical Datum 1988	5103
13RFO755200.las	NAD83 (National Spatial Reference System 2011)	1116	North American Vertical Datum 1988	5103
13RFO755215.las	NAD83 (National Spatial Reference System 2011)	1116	North American Vertical Datum 1988	5103
13RFO755230.las	NAD83 (National Spatial Reference System 2011)	1116	North American Vertical Datum 1988	5103
13RFO755245.las	NAD83 (National Spatial Reference System 2011)	1116	North American Vertical Datum 1988	5103
13RFO755260.las	NAD83 (National Spatial Reference System 2011)	1116	North American Vertical Datum 1988	5103
13RFO755275.las	NAD83 (National Spatial Reference System 2011)	1116	North American Vertical Datum 1988	5103
13RFO755290.las	NAD83 (National Spatial Reference System 2011)	1116	North American Vertical Datum 1988	5103
13RFO755305.las	NAD83 (National Spatial Reference System 2011)	1116	North American Vertical Datum 1988	5103
13RFO755320.las	NAD83 (National Spatial Reference System 2011)	1116	North American Vertical Datum 1988	5103
13RFO755335.las	NAD83 (National Spatial Reference System 2011)	1116	North American Vertical Datum 1988	5103
13RFO755350.las	NAD83 (National Spatial Reference System 2011)	1116	North American Vertical Datum 1988	5103
13RFO755365.las	NAD83 (National Spatial Reference System 2011)	1116	North American Vertical Datum 1988	5103
13RFO755380.las	NAD83 (National Spatial Reference System 2011)	1116	North American Vertical Datum 1988	5103
13RFO755395.las	NAD83 (National Spatial Reference System 2011)	1116	North American Vertical Datum 1988	5103
13RFO755410.las	NAD83 (National Spatial Reference System 2011)	1116	North American Vertical Datum 1988	5103
13RFO755425.las	NAD83 (National Spatial Reference System 2011)	1116	North American Vertical Datum 1988	5103
13RFO755440.las	NAD83 (National Spatial Reference System 2011)	1116	North American Vertical Datum 1988	5103
13RFO755455.las	NAD83 (National Spatial Reference System 2011)	1116	North American Vertical Datum 1988	5103
13RFO755470.las	NAD83 (National Spatial Reference System 2011)	1116	North American Vertical Datum 1988	5103
13RFO755485.las	NAD83 (National Spatial Reference System 2011)	1116	North American Vertical Datum 1988	5103
13RFO755500.las	NAD83 (National Spatial Reference System 2011)	1116	North American Vertical Datum 1988	5103

DPH-4 Report on Datums - continued

File	Horizontal Datum	EPSG Code	Vertical Datum	EPSG Code
13RFO755515.las	NAD83 (National Spatial Reference System 2011)	1116	North American Vertical Datum 1988	5103
13RFO755530.las	NAD83 (National Spatial Reference System 2011)	1116	North American Vertical Datum 1988	5103
13RFO755545.las	NAD83 (National Spatial Reference System 2011)	1116	North American Vertical Datum 1988	5103
13RFO755560.las	NAD83 (National Spatial Reference System 2011)	1116	North American Vertical Datum 1988	5103
13RFO755575.las	NAD83 (National Spatial Reference System 2011)	1116	North American Vertical Datum 1988	5103
13RFO755590.las	NAD83 (National Spatial Reference System 2011)	1116	North American Vertical Datum 1988	5103
13RFO755605.las	NAD83 (National Spatial Reference System 2011)	1116	North American Vertical Datum 1988	5103
13RFO755620.las	NAD83 (National Spatial Reference System 2011)	1116	North American Vertical Datum 1988	5103
13RFO755635.las	NAD83 (National Spatial Reference System 2011)	1116	North American Vertical Datum 1988	5103
13RFO755650.las	NAD83 (National Spatial Reference System 2011)	1116	North American Vertical Datum 1988	5103
13RFO755665.las	NAD83 (National Spatial Reference System 2011)	1116	North American Vertical Datum 1988	5103
13RFO755680.las	NAD83 (National Spatial Reference System 2011)	1116	North American Vertical Datum 1988	5103
13RFO755695.las	NAD83 (National Spatial Reference System 2011)	1116	North American Vertical Datum 1988	5103
13RFO755710.las	NAD83 (National Spatial Reference System 2011)	1116	North American Vertical Datum 1988	5103
13RFO755725.las	NAD83 (National Spatial Reference System 2011)	1116	North American Vertical Datum 1988	5103
13RFO755740.las	NAD83 (National Spatial Reference System 2011)	1116	North American Vertical Datum 1988	5103
13RFO755755.las	NAD83 (National Spatial Reference System 2011)	1116	North American Vertical Datum 1988	5103
13RFO770005.las	NAD83 (National Spatial Reference System 2011)	1116	North American Vertical Datum 1988	5103
13RFO770020.las	NAD83 (National Spatial Reference System 2011)	1116	North American Vertical Datum 1988	5103
13RFO770035.las	NAD83 (National Spatial Reference System 2011)	1116	North American Vertical Datum 1988	5103
13RFO770050.las	NAD83 (National Spatial Reference System 2011)	1116	North American Vertical Datum 1988	5103
13RFO770065.las	NAD83 (National Spatial Reference System 2011)	1116	North American Vertical Datum 1988	5103
13RFO770080.las	NAD83 (National Spatial Reference System 2011)	1116	North American Vertical Datum 1988	5103
13RFO770095.las	NAD83 (National Spatial Reference System 2011)	1116	North American Vertical Datum 1988	5103
13RFO770110.las	NAD83 (National Spatial Reference System 2011)	1116	North American Vertical Datum 1988	5103
13RFO770125.las	NAD83 (National Spatial Reference System 2011)	1116	North American Vertical Datum 1988	5103
13RFO770140.las	NAD83 (National Spatial Reference System 2011)	1116	North American Vertical Datum 1988	5103
13RFO770155.las	NAD83 (National Spatial Reference System 2011)	1116	North American Vertical Datum 1988	5103
13RFO770170.las	NAD83 (National Spatial Reference System 2011)	1116	North American Vertical Datum 1988	5103
13RFO770185.las	NAD83 (National Spatial Reference System 2011)	1116	North American Vertical Datum 1988	5103
13RFO770200.las	NAD83 (National Spatial Reference System 2011)	1116	North American Vertical Datum 1988	5103
13RFO770215.las	NAD83 (National Spatial Reference System 2011)	1116	North American Vertical Datum 1988	5103
13RFO770230.las	NAD83 (National Spatial Reference System 2011)	1116	North American Vertical Datum 1988	5103
13RFO770245.las	NAD83 (National Spatial Reference System 2011)	1116	North American Vertical Datum 1988	5103

DPH-4 Report on Datums - continued

File	Horizontal Datum	EPSG Code	Vertical Datum	EPSG Code
13RFO770260.las	NAD83 (National Spatial Reference System 2011)	1116	North American Vertical Datum 1988	5103
13RFO770275.las	NAD83 (National Spatial Reference System 2011)	1116	North American Vertical Datum 1988	5103
13RFO770290.las	NAD83 (National Spatial Reference System 2011)	1116	North American Vertical Datum 1988	5103
13RFO770305.las	NAD83 (National Spatial Reference System 2011)	1116	North American Vertical Datum 1988	5103
13RFO770320.las	NAD83 (National Spatial Reference System 2011)	1116	North American Vertical Datum 1988	5103
13RFO770335.las	NAD83 (National Spatial Reference System 2011)	1116	North American Vertical Datum 1988	5103
13RFO770350.las	NAD83 (National Spatial Reference System 2011)	1116	North American Vertical Datum 1988	5103
13RFO770365.las	NAD83 (National Spatial Reference System 2011)	1116	North American Vertical Datum 1988	5103
13RFO770380.las	NAD83 (National Spatial Reference System 2011)	1116	North American Vertical Datum 1988	5103
13RFO770395.las	NAD83 (National Spatial Reference System 2011)	1116	North American Vertical Datum 1988	5103
13RFO770410.las	NAD83 (National Spatial Reference System 2011)	1116	North American Vertical Datum 1988	5103
13RFO770425.las	NAD83 (National Spatial Reference System 2011)	1116	North American Vertical Datum 1988	5103
13RFO770440.las	NAD83 (National Spatial Reference System 2011)	1116	North American Vertical Datum 1988	5103
13RFO770455.las	NAD83 (National Spatial Reference System 2011)	1116	North American Vertical Datum 1988	5103
13RFO770470.las	NAD83 (National Spatial Reference System 2011)	1116	North American Vertical Datum 1988	5103
13RFO770485.las	NAD83 (National Spatial Reference System 2011)	1116	North American Vertical Datum 1988	5103
13RFO770500.las	NAD83 (National Spatial Reference System 2011)	1116	North American Vertical Datum 1988	5103
13RFO770515.las	NAD83 (National Spatial Reference System 2011)	1116	North American Vertical Datum 1988	5103
13RFO770530.las	NAD83 (National Spatial Reference System 2011)	1116	North American Vertical Datum 1988	5103
13RFO770545.las	NAD83 (National Spatial Reference System 2011)	1116	North American Vertical Datum 1988	5103
13RFO770560.las	NAD83 (National Spatial Reference System 2011)	1116	North American Vertical Datum 1988	5103
13RFO770575.las	NAD83 (National Spatial Reference System 2011)	1116	North American Vertical Datum 1988	5103
13RFO770590.las	NAD83 (National Spatial Reference System 2011)	1116	North American Vertical Datum 1988	5103
13RFO770605.las	NAD83 (National Spatial Reference System 2011)	1116	North American Vertical Datum 1988	5103
13RFO770620.las	NAD83 (National Spatial Reference System 2011)	1116	North American Vertical Datum 1988	5103
13RFO770635.las	NAD83 (National Spatial Reference System 2011)	1116	North American Vertical Datum 1988	5103
13RFO770650.las	NAD83 (National Spatial Reference System 2011)	1116	North American Vertical Datum 1988	5103
13RFO770665.las	NAD83 (National Spatial Reference System 2011)	1116	North American Vertical Datum 1988	5103
13RFO770680.las	NAD83 (National Spatial Reference System 2011)	1116	North American Vertical Datum 1988	5103
13RFO770695.las	NAD83 (National Spatial Reference System 2011)	1116	North American Vertical Datum 1988	5103
13RFO770710.las	NAD83 (National Spatial Reference System 2011)	1116	North American Vertical Datum 1988	5103
13RFO770725.las	NAD83 (National Spatial Reference System 2011)	1116	North American Vertical Datum 1988	5103
13RFO770740.las	NAD83 (National Spatial Reference System 2011)	1116	North American Vertical Datum 1988	5103
13RFO770755.las	NAD83 (National Spatial Reference System 2011)	1116	North American Vertical Datum 1988	5103

DPH-4 Report on Datums - continued

File	Horizontal Datum	EPSG Code	Vertical Datum	EPSG Code
13RFO785005.las	NAD83 (National Spatial Reference System 2011)	1116	North American Vertical Datum 1988	5103
13RFO785020.las	NAD83 (National Spatial Reference System 2011)	1116	North American Vertical Datum 1988	5103
13RFO785035.las	NAD83 (National Spatial Reference System 2011)	1116	North American Vertical Datum 1988	5103
13RFO785050.las	NAD83 (National Spatial Reference System 2011)	1116	North American Vertical Datum 1988	5103
13RFO785065.las	NAD83 (National Spatial Reference System 2011)	1116	North American Vertical Datum 1988	5103
13RFO785080.las	NAD83 (National Spatial Reference System 2011)	1116	North American Vertical Datum 1988	5103
13RFO785095.las	NAD83 (National Spatial Reference System 2011)	1116	North American Vertical Datum 1988	5103
13RFO785110.las	NAD83 (National Spatial Reference System 2011)	1116	North American Vertical Datum 1988	5103
13RFO785125.las	NAD83 (National Spatial Reference System 2011)	1116	North American Vertical Datum 1988	5103
13RFO785140.las	NAD83 (National Spatial Reference System 2011)	1116	North American Vertical Datum 1988	5103
13RFO785155.las	NAD83 (National Spatial Reference System 2011)	1116	North American Vertical Datum 1988	5103
13RFO785170.las	NAD83 (National Spatial Reference System 2011)	1116	North American Vertical Datum 1988	5103
13RFO785185.las	NAD83 (National Spatial Reference System 2011)	1116	North American Vertical Datum 1988	5103
13RFO785200.las	NAD83 (National Spatial Reference System 2011)	1116	North American Vertical Datum 1988	5103
13RFO785215.las	NAD83 (National Spatial Reference System 2011)	1116	North American Vertical Datum 1988	5103
13RFO785230.las	NAD83 (National Spatial Reference System 2011)	1116	North American Vertical Datum 1988	5103
13RFO785245.las	NAD83 (National Spatial Reference System 2011)	1116	North American Vertical Datum 1988	5103
13RFO785260.las	NAD83 (National Spatial Reference System 2011)	1116	North American Vertical Datum 1988	5103
13RFO785275.las	NAD83 (National Spatial Reference System 2011)	1116	North American Vertical Datum 1988	5103
13RFO785290.las	NAD83 (National Spatial Reference System 2011)	1116	North American Vertical Datum 1988	5103
13RFO785305.las	NAD83 (National Spatial Reference System 2011)	1116	North American Vertical Datum 1988	5103
13RFO785320.las	NAD83 (National Spatial Reference System 2011)	1116	North American Vertical Datum 1988	5103
13RFO785335.las	NAD83 (National Spatial Reference System 2011)	1116	North American Vertical Datum 1988	5103
13RFO785350.las	NAD83 (National Spatial Reference System 2011)	1116	North American Vertical Datum 1988	5103
13RFO785365.las	NAD83 (National Spatial Reference System 2011)	1116	North American Vertical Datum 1988	5103
13RFO785380.las	NAD83 (National Spatial Reference System 2011)	1116	North American Vertical Datum 1988	5103
13RFO785395.las	NAD83 (National Spatial Reference System 2011)	1116	North American Vertical Datum 1988	5103
13RFO785410.las	NAD83 (National Spatial Reference System 2011)	1116	North American Vertical Datum 1988	5103
13RFO785425.las	NAD83 (National Spatial Reference System 2011)	1116	North American Vertical Datum 1988	5103
13RFO785440.las	NAD83 (National Spatial Reference System 2011)	1116	North American Vertical Datum 1988	5103
13RFO785455.las	NAD83 (National Spatial Reference System 2011)	1116	North American Vertical Datum 1988	5103
13RFO785470.las	NAD83 (National Spatial Reference System 2011)	1116	North American Vertical Datum 1988	5103
13RFO785485.las	NAD83 (National Spatial Reference System 2011)	1116	North American Vertical Datum 1988	5103
13RFO785500.las	NAD83 (National Spatial Reference System 2011)	1116	North American Vertical Datum 1988	5103

DPH-4 Report on Datums - continued

File	Horizontal Datum	EPSG Code	Vertical Datum	EPSG Code
13RFO785515.las	NAD83 (National Spatial Reference System 2011)	1116	North American Vertical Datum 1988	5103
13RFO785530.las	NAD83 (National Spatial Reference System 2011)	1116	North American Vertical Datum 1988	5103
13RFO785545.las	NAD83 (National Spatial Reference System 2011)	1116	North American Vertical Datum 1988	5103
13RFO785560.las	NAD83 (National Spatial Reference System 2011)	1116	North American Vertical Datum 1988	5103
13RFO785575.las	NAD83 (National Spatial Reference System 2011)	1116	North American Vertical Datum 1988	5103
13RFO785590.las	NAD83 (National Spatial Reference System 2011)	1116	North American Vertical Datum 1988	5103
13RFO785605.las	NAD83 (National Spatial Reference System 2011)	1116	North American Vertical Datum 1988	5103
13RFO785620.las	NAD83 (National Spatial Reference System 2011)	1116	North American Vertical Datum 1988	5103
13RFO785635.las	NAD83 (National Spatial Reference System 2011)	1116	North American Vertical Datum 1988	5103
13RFO785650.las	NAD83 (National Spatial Reference System 2011)	1116	North American Vertical Datum 1988	5103
13RFO785665.las	NAD83 (National Spatial Reference System 2011)	1116	North American Vertical Datum 1988	5103
13RFO785680.las	NAD83 (National Spatial Reference System 2011)	1116	North American Vertical Datum 1988	5103
13RFO785695.las	NAD83 (National Spatial Reference System 2011)	1116	North American Vertical Datum 1988	5103
13RFO785710.las	NAD83 (National Spatial Reference System 2011)	1116	North American Vertical Datum 1988	5103
13RFO785725.las	NAD83 (National Spatial Reference System 2011)	1116	North American Vertical Datum 1988	5103
13RFO785740.las	NAD83 (National Spatial Reference System 2011)	1116	North American Vertical Datum 1988	5103
13RFO785755.las	NAD83 (National Spatial Reference System 2011)	1116	North American Vertical Datum 1988	5103
13RFO800005.las	NAD83 (National Spatial Reference System 2011)	1116	North American Vertical Datum 1988	5103
13RFO800020.las	NAD83 (National Spatial Reference System 2011)	1116	North American Vertical Datum 1988	5103
13RFO800035.las	NAD83 (National Spatial Reference System 2011)	1116	North American Vertical Datum 1988	5103
13RFO800050.las	NAD83 (National Spatial Reference System 2011)	1116	North American Vertical Datum 1988	5103
13RFO800065.las	NAD83 (National Spatial Reference System 2011)	1116	North American Vertical Datum 1988	5103
13RFO800080.las	NAD83 (National Spatial Reference System 2011)	1116	North American Vertical Datum 1988	5103
13RFO800095.las	NAD83 (National Spatial Reference System 2011)	1116	North American Vertical Datum 1988	5103
13RFO800110.las	NAD83 (National Spatial Reference System 2011)	1116	North American Vertical Datum 1988	5103
13RFO800125.las	NAD83 (National Spatial Reference System 2011)	1116	North American Vertical Datum 1988	5103
13RFO800140.las	NAD83 (National Spatial Reference System 2011)	1116	North American Vertical Datum 1988	5103
13RFO800155.las	NAD83 (National Spatial Reference System 2011)	1116	North American Vertical Datum 1988	5103
13RFO800170.las	NAD83 (National Spatial Reference System 2011)	1116	North American Vertical Datum 1988	5103
13RFO800185.las	NAD83 (National Spatial Reference System 2011)	1116	North American Vertical Datum 1988	5103
13RFO800200.las	NAD83 (National Spatial Reference System 2011)	1116	North American Vertical Datum 1988	5103
13RFO800215.las	NAD83 (National Spatial Reference System 2011)	1116	North American Vertical Datum 1988	5103
13RFO800230.las	NAD83 (National Spatial Reference System 2011)	1116	North American Vertical Datum 1988	5103
13RFO800245.las	NAD83 (National Spatial Reference System 2011)	1116	North American Vertical Datum 1988	5103

DPH-4 Report on Datums - continued

File	Horizontal Datum	EPSG Code	Vertical Datum	EPSG Code
13RFO800260.las	NAD83 (National Spatial Reference System 2011)	1116	North American Vertical Datum 1988	5103
13RFO800275.las	NAD83 (National Spatial Reference System 2011)	1116	North American Vertical Datum 1988	5103
13RFO800290.las	NAD83 (National Spatial Reference System 2011)	1116	North American Vertical Datum 1988	5103
13RFO800305.las	NAD83 (National Spatial Reference System 2011)	1116	North American Vertical Datum 1988	5103
13RFO800320.las	NAD83 (National Spatial Reference System 2011)	1116	North American Vertical Datum 1988	5103
13RFO800335.las	NAD83 (National Spatial Reference System 2011)	1116	North American Vertical Datum 1988	5103
13RFO800350.las	NAD83 (National Spatial Reference System 2011)	1116	North American Vertical Datum 1988	5103
13RFO800365.las	NAD83 (National Spatial Reference System 2011)	1116	North American Vertical Datum 1988	5103
13RFO800380.las	NAD83 (National Spatial Reference System 2011)	1116	North American Vertical Datum 1988	5103
13RFO800395.las	NAD83 (National Spatial Reference System 2011)	1116	North American Vertical Datum 1988	5103
13RFO800410.las	NAD83 (National Spatial Reference System 2011)	1116	North American Vertical Datum 1988	5103
13RFO800425.las	NAD83 (National Spatial Reference System 2011)	1116	North American Vertical Datum 1988	5103
13RFO800440.las	NAD83 (National Spatial Reference System 2011)	1116	North American Vertical Datum 1988	5103
13RFO800455.las	NAD83 (National Spatial Reference System 2011)	1116	North American Vertical Datum 1988	5103
13RFO800470.las	NAD83 (National Spatial Reference System 2011)	1116	North American Vertical Datum 1988	5103
13RFO800485.las	NAD83 (National Spatial Reference System 2011)	1116	North American Vertical Datum 1988	5103
13RFO800500.las	NAD83 (National Spatial Reference System 2011)	1116	North American Vertical Datum 1988	5103
13RFO800515.las	NAD83 (National Spatial Reference System 2011)	1116	North American Vertical Datum 1988	5103
13RFO800530.las	NAD83 (National Spatial Reference System 2011)	1116	North American Vertical Datum 1988	5103
13RFO800545.las	NAD83 (National Spatial Reference System 2011)	1116	North American Vertical Datum 1988	5103
13RFO800560.las	NAD83 (National Spatial Reference System 2011)	1116	North American Vertical Datum 1988	5103
13RFO800575.las	NAD83 (National Spatial Reference System 2011)	1116	North American Vertical Datum 1988	5103
13RFO800590.las	NAD83 (National Spatial Reference System 2011)	1116	North American Vertical Datum 1988	5103
13RFO800605.las	NAD83 (National Spatial Reference System 2011)	1116	North American Vertical Datum 1988	5103
13RFO800620.las	NAD83 (National Spatial Reference System 2011)	1116	North American Vertical Datum 1988	5103
13RFO800635.las	NAD83 (National Spatial Reference System 2011)	1116	North American Vertical Datum 1988	5103
13RFO800650.las	NAD83 (National Spatial Reference System 2011)	1116	North American Vertical Datum 1988	5103
13RFO800665.las	NAD83 (National Spatial Reference System 2011)	1116	North American Vertical Datum 1988	5103
13RFO800680.las	NAD83 (National Spatial Reference System 2011)	1116	North American Vertical Datum 1988	5103
13RFO800695.las	NAD83 (National Spatial Reference System 2011)	1116	North American Vertical Datum 1988	5103
13RFO800710.las	NAD83 (National Spatial Reference System 2011)	1116	North American Vertical Datum 1988	5103
13RFO800725.las	NAD83 (National Spatial Reference System 2011)	1116	North American Vertical Datum 1988	5103
13RFO800740.las	NAD83 (National Spatial Reference System 2011)	1116	North American Vertical Datum 1988	5103
13RFO800755.las	NAD83 (National Spatial Reference System 2011)	1116	North American Vertical Datum 1988	5103

DPH-4 Report on Datums - continued

File	Horizontal Datum	EPSG Code	Vertical Datum	EPSG Code
13RFO815005.las	NAD83 (National Spatial Reference System 2011)	1116	North American Vertical Datum 1988	5103
13RFO815020.las	NAD83 (National Spatial Reference System 2011)	1116	North American Vertical Datum 1988	5103
13RFO815035.las	NAD83 (National Spatial Reference System 2011)	1116	North American Vertical Datum 1988	5103
13RFO815050.las	NAD83 (National Spatial Reference System 2011)	1116	North American Vertical Datum 1988	5103
13RFO815065.las	NAD83 (National Spatial Reference System 2011)	1116	North American Vertical Datum 1988	5103
13RFO815080.las	NAD83 (National Spatial Reference System 2011)	1116	North American Vertical Datum 1988	5103
13RFO815095.las	NAD83 (National Spatial Reference System 2011)	1116	North American Vertical Datum 1988	5103
13RFO815110.las	NAD83 (National Spatial Reference System 2011)	1116	North American Vertical Datum 1988	5103
13RFO815125.las	NAD83 (National Spatial Reference System 2011)	1116	North American Vertical Datum 1988	5103
13RFO815140.las	NAD83 (National Spatial Reference System 2011)	1116	North American Vertical Datum 1988	5103
13RFO815155.las	NAD83 (National Spatial Reference System 2011)	1116	North American Vertical Datum 1988	5103
13RFO815170.las	NAD83 (National Spatial Reference System 2011)	1116	North American Vertical Datum 1988	5103
13RFO815185.las	NAD83 (National Spatial Reference System 2011)	1116	North American Vertical Datum 1988	5103
13RFO815200.las	NAD83 (National Spatial Reference System 2011)	1116	North American Vertical Datum 1988	5103
13RFO815215.las	NAD83 (National Spatial Reference System 2011)	1116	North American Vertical Datum 1988	5103
13RFO815230.las	NAD83 (National Spatial Reference System 2011)	1116	North American Vertical Datum 1988	5103
13RFO815245.las	NAD83 (National Spatial Reference System 2011)	1116	North American Vertical Datum 1988	5103
13RFO815260.las	NAD83 (National Spatial Reference System 2011)	1116	North American Vertical Datum 1988	5103
13RFO815275.las	NAD83 (National Spatial Reference System 2011)	1116	North American Vertical Datum 1988	5103
13RFO815290.las	NAD83 (National Spatial Reference System 2011)	1116	North American Vertical Datum 1988	5103
13RFO815305.las	NAD83 (National Spatial Reference System 2011)	1116	North American Vertical Datum 1988	5103
13RFO815320.las	NAD83 (National Spatial Reference System 2011)	1116	North American Vertical Datum 1988	5103
13RFO815335.las	NAD83 (National Spatial Reference System 2011)	1116	North American Vertical Datum 1988	5103
13RFO815350.las	NAD83 (National Spatial Reference System 2011)	1116	North American Vertical Datum 1988	5103
13RFO815365.las	NAD83 (National Spatial Reference System 2011)	1116	North American Vertical Datum 1988	5103
13RFO815380.las	NAD83 (National Spatial Reference System 2011)	1116	North American Vertical Datum 1988	5103
13RFO815395.las	NAD83 (National Spatial Reference System 2011)	1116	North American Vertical Datum 1988	5103
13RFO815410.las	NAD83 (National Spatial Reference System 2011)	1116	North American Vertical Datum 1988	5103
13RFO815425.las	NAD83 (National Spatial Reference System 2011)	1116	North American Vertical Datum 1988	5103
13RFO815440.las	NAD83 (National Spatial Reference System 2011)	1116	North American Vertical Datum 1988	5103
13RFO815455.las	NAD83 (National Spatial Reference System 2011)	1116	North American Vertical Datum 1988	5103
13RFO815470.las	NAD83 (National Spatial Reference System 2011)	1116	North American Vertical Datum 1988	5103
13RFO815485.las	NAD83 (National Spatial Reference System 2011)	1116	North American Vertical Datum 1988	5103
13RFO815500.las	NAD83 (National Spatial Reference System 2011)	1116	North American Vertical Datum 1988	5103

DPH-4 Report on Datums - continued

File	Horizontal Datum	EPSG Code	Vertical Datum	EPSG Code
13RFO815515.las	NAD83 (National Spatial Reference System 2011)	1116	North American Vertical Datum 1988	5103
13RFO815530.las	NAD83 (National Spatial Reference System 2011)	1116	North American Vertical Datum 1988	5103
13RFO815545.las	NAD83 (National Spatial Reference System 2011)	1116	North American Vertical Datum 1988	5103
13RFO815560.las	NAD83 (National Spatial Reference System 2011)	1116	North American Vertical Datum 1988	5103
13RFO815575.las	NAD83 (National Spatial Reference System 2011)	1116	North American Vertical Datum 1988	5103
13RFO815590.las	NAD83 (National Spatial Reference System 2011)	1116	North American Vertical Datum 1988	5103
13RFO815605.las	NAD83 (National Spatial Reference System 2011)	1116	North American Vertical Datum 1988	5103
13RFO815620.las	NAD83 (National Spatial Reference System 2011)	1116	North American Vertical Datum 1988	5103
13RFO815635.las	NAD83 (National Spatial Reference System 2011)	1116	North American Vertical Datum 1988	5103
13RFO815650.las	NAD83 (National Spatial Reference System 2011)	1116	North American Vertical Datum 1988	5103
13RFO815665.las	NAD83 (National Spatial Reference System 2011)	1116	North American Vertical Datum 1988	5103
13RFO815680.las	NAD83 (National Spatial Reference System 2011)	1116	North American Vertical Datum 1988	5103
13RFO815695.las	NAD83 (National Spatial Reference System 2011)	1116	North American Vertical Datum 1988	5103
13RFO815710.las	NAD83 (National Spatial Reference System 2011)	1116	North American Vertical Datum 1988	5103
13RFO815725.las	NAD83 (National Spatial Reference System 2011)	1116	North American Vertical Datum 1988	5103
13RFO815740.las	NAD83 (National Spatial Reference System 2011)	1116	North American Vertical Datum 1988	5103
13RFO815755.las	NAD83 (National Spatial Reference System 2011)	1116	North American Vertical Datum 1988	5103
13RFO830005.las	NAD83 (National Spatial Reference System 2011)	1116	North American Vertical Datum 1988	5103
13RFO830020.las	NAD83 (National Spatial Reference System 2011)	1116	North American Vertical Datum 1988	5103
13RFO830035.las	NAD83 (National Spatial Reference System 2011)	1116	North American Vertical Datum 1988	5103
13RFO830050.las	NAD83 (National Spatial Reference System 2011)	1116	North American Vertical Datum 1988	5103
13RFO830065.las	NAD83 (National Spatial Reference System 2011)	1116	North American Vertical Datum 1988	5103
13RFO830080.las	NAD83 (National Spatial Reference System 2011)	1116	North American Vertical Datum 1988	5103
13RFO830095.las	NAD83 (National Spatial Reference System 2011)	1116	North American Vertical Datum 1988	5103
13RFO830110.las	NAD83 (National Spatial Reference System 2011)	1116	North American Vertical Datum 1988	5103
13RFO830125.las	NAD83 (National Spatial Reference System 2011)	1116	North American Vertical Datum 1988	5103
13RFO830140.las	NAD83 (National Spatial Reference System 2011)	1116	North American Vertical Datum 1988	5103
13RFO830155.las	NAD83 (National Spatial Reference System 2011)	1116	North American Vertical Datum 1988	5103
13RFO830170.las	NAD83 (National Spatial Reference System 2011)	1116	North American Vertical Datum 1988	5103
13RFO830185.las	NAD83 (National Spatial Reference System 2011)	1116	North American Vertical Datum 1988	5103
13RFO830200.las	NAD83 (National Spatial Reference System 2011)	1116	North American Vertical Datum 1988	5103
13RFO830215.las	NAD83 (National Spatial Reference System 2011)	1116	North American Vertical Datum 1988	5103
13RFO830230.las	NAD83 (National Spatial Reference System 2011)	1116	North American Vertical Datum 1988	5103
13RFO830245.las	NAD83 (National Spatial Reference System 2011)	1116	North American Vertical Datum 1988	5103

DPH-4 Report on Datums - continued

File	Horizontal Datum	EPSG Code	Vertical Datum	EPSG Code
13RFO830260.las	NAD83 (National Spatial Reference System 2011)	1116	North American Vertical Datum 1988	5103
13RFO830275.las	NAD83 (National Spatial Reference System 2011)	1116	North American Vertical Datum 1988	5103
13RFO830290.las	NAD83 (National Spatial Reference System 2011)	1116	North American Vertical Datum 1988	5103
13RFO830305.las	NAD83 (National Spatial Reference System 2011)	1116	North American Vertical Datum 1988	5103
13RFO830320.las	NAD83 (National Spatial Reference System 2011)	1116	North American Vertical Datum 1988	5103
13RFO830335.las	NAD83 (National Spatial Reference System 2011)	1116	North American Vertical Datum 1988	5103
13RFO830350.las	NAD83 (National Spatial Reference System 2011)	1116	North American Vertical Datum 1988	5103
13RFO830365.las	NAD83 (National Spatial Reference System 2011)	1116	North American Vertical Datum 1988	5103
13RFO830380.las	NAD83 (National Spatial Reference System 2011)	1116	North American Vertical Datum 1988	5103
13RFO830395.las	NAD83 (National Spatial Reference System 2011)	1116	North American Vertical Datum 1988	5103
13RFO830410.las	NAD83 (National Spatial Reference System 2011)	1116	North American Vertical Datum 1988	5103
13RFO830425.las	NAD83 (National Spatial Reference System 2011)	1116	North American Vertical Datum 1988	5103
13RFO830440.las	NAD83 (National Spatial Reference System 2011)	1116	North American Vertical Datum 1988	5103
13RFO830455.las	NAD83 (National Spatial Reference System 2011)	1116	North American Vertical Datum 1988	5103
13RFO830470.las	NAD83 (National Spatial Reference System 2011)	1116	North American Vertical Datum 1988	5103
13RFO830485.las	NAD83 (National Spatial Reference System 2011)	1116	North American Vertical Datum 1988	5103
13RFO830500.las	NAD83 (National Spatial Reference System 2011)	1116	North American Vertical Datum 1988	5103
13RFO830515.las	NAD83 (National Spatial Reference System 2011)	1116	North American Vertical Datum 1988	5103
13RFO830530.las	NAD83 (National Spatial Reference System 2011)	1116	North American Vertical Datum 1988	5103
13RFO830545.las	NAD83 (National Spatial Reference System 2011)	1116	North American Vertical Datum 1988	5103
13RFO830560.las	NAD83 (National Spatial Reference System 2011)	1116	North American Vertical Datum 1988	5103
13RFO830575.las	NAD83 (National Spatial Reference System 2011)	1116	North American Vertical Datum 1988	5103
13RFO830590.las	NAD83 (National Spatial Reference System 2011)	1116	North American Vertical Datum 1988	5103
13RFO830605.las	NAD83 (National Spatial Reference System 2011)	1116	North American Vertical Datum 1988	5103
13RFO830620.las	NAD83 (National Spatial Reference System 2011)	1116	North American Vertical Datum 1988	5103
13RFO830635.las	NAD83 (National Spatial Reference System 2011)	1116	North American Vertical Datum 1988	5103
13RFO830650.las	NAD83 (National Spatial Reference System 2011)	1116	North American Vertical Datum 1988	5103
13RFO830665.las	NAD83 (National Spatial Reference System 2011)	1116	North American Vertical Datum 1988	5103
13RFO830680.las	NAD83 (National Spatial Reference System 2011)	1116	North American Vertical Datum 1988	5103
13RFO830695.las	NAD83 (National Spatial Reference System 2011)	1116	North American Vertical Datum 1988	5103
13RFO830710.las	NAD83 (National Spatial Reference System 2011)	1116	North American Vertical Datum 1988	5103
13RFO830725.las	NAD83 (National Spatial Reference System 2011)	1116	North American Vertical Datum 1988	5103
13RFO830740.las	NAD83 (National Spatial Reference System 2011)	1116	North American Vertical Datum 1988	5103
13RFO830755.las	NAD83 (National Spatial Reference System 2011)	1116	North American Vertical Datum 1988	5103

DPH-4 Report on Datums - continued

File	Horizontal Datum	EPSG Code	Vertical Datum	EPSG Code
13RFO845005.las	NAD83 (National Spatial Reference System 2011)	1116	North American Vertical Datum 1988	5103
13RFO845020.las	NAD83 (National Spatial Reference System 2011)	1116	North American Vertical Datum 1988	5103
13RFO845035.las	NAD83 (National Spatial Reference System 2011)	1116	North American Vertical Datum 1988	5103
13RFO845050.las	NAD83 (National Spatial Reference System 2011)	1116	North American Vertical Datum 1988	5103
13RFO845065.las	NAD83 (National Spatial Reference System 2011)	1116	North American Vertical Datum 1988	5103
13RFO845080.las	NAD83 (National Spatial Reference System 2011)	1116	North American Vertical Datum 1988	5103
13RFO845095.las	NAD83 (National Spatial Reference System 2011)	1116	North American Vertical Datum 1988	5103
13RFO845110.las	NAD83 (National Spatial Reference System 2011)	1116	North American Vertical Datum 1988	5103
13RFO845125.las	NAD83 (National Spatial Reference System 2011)	1116	North American Vertical Datum 1988	5103
13RFO845140.las	NAD83 (National Spatial Reference System 2011)	1116	North American Vertical Datum 1988	5103
13RFO845155.las	NAD83 (National Spatial Reference System 2011)	1116	North American Vertical Datum 1988	5103
13RFO845170.las	NAD83 (National Spatial Reference System 2011)	1116	North American Vertical Datum 1988	5103
13RFO845185.las	NAD83 (National Spatial Reference System 2011)	1116	North American Vertical Datum 1988	5103
13RFO845200.las	NAD83 (National Spatial Reference System 2011)	1116	North American Vertical Datum 1988	5103
13RFO845215.las	NAD83 (National Spatial Reference System 2011)	1116	North American Vertical Datum 1988	5103
13RFO845230.las	NAD83 (National Spatial Reference System 2011)	1116	North American Vertical Datum 1988	5103
13RFO845245.las	NAD83 (National Spatial Reference System 2011)	1116	North American Vertical Datum 1988	5103
13RFO845260.las	NAD83 (National Spatial Reference System 2011)	1116	North American Vertical Datum 1988	5103
13RFO845275.las	NAD83 (National Spatial Reference System 2011)	1116	North American Vertical Datum 1988	5103
13RFO845290.las	NAD83 (National Spatial Reference System 2011)	1116	North American Vertical Datum 1988	5103
13RFO845305.las	NAD83 (National Spatial Reference System 2011)	1116	North American Vertical Datum 1988	5103
13RFO845320.las	NAD83 (National Spatial Reference System 2011)	1116	North American Vertical Datum 1988	5103
13RFO845335.las	NAD83 (National Spatial Reference System 2011)	1116	North American Vertical Datum 1988	5103
13RFO845350.las	NAD83 (National Spatial Reference System 2011)	1116	North American Vertical Datum 1988	5103
13RFO845365.las	NAD83 (National Spatial Reference System 2011)	1116	North American Vertical Datum 1988	5103
13RFO845380.las	NAD83 (National Spatial Reference System 2011)	1116	North American Vertical Datum 1988	5103
13RFO845395.las	NAD83 (National Spatial Reference System 2011)	1116	North American Vertical Datum 1988	5103
13RFO845410.las	NAD83 (National Spatial Reference System 2011)	1116	North American Vertical Datum 1988	5103
13RFO845425.las	NAD83 (National Spatial Reference System 2011)	1116	North American Vertical Datum 1988	5103
13RFO845440.las	NAD83 (National Spatial Reference System 2011)	1116	North American Vertical Datum 1988	5103
13RFO845455.las	NAD83 (National Spatial Reference System 2011)	1116	North American Vertical Datum 1988	5103
13RFO845470.las	NAD83 (National Spatial Reference System 2011)	1116	North American Vertical Datum 1988	5103
13RFO845485.las	NAD83 (National Spatial Reference System 2011)	1116	North American Vertical Datum 1988	5103
13RFO845500.las	NAD83 (National Spatial Reference System 2011)	1116	North American Vertical Datum 1988	5103

DPH-4 Report on Datums - continued

File	Horizontal Datum	EPSG Code	Vertical Datum	EPSG Code
13RFO845515.las	NAD83 (National Spatial Reference System 2011)	1116	North American Vertical Datum 1988	5103
13RFO845530.las	NAD83 (National Spatial Reference System 2011)	1116	North American Vertical Datum 1988	5103
13RFO845545.las	NAD83 (National Spatial Reference System 2011)	1116	North American Vertical Datum 1988	5103
13RFO845560.las	NAD83 (National Spatial Reference System 2011)	1116	North American Vertical Datum 1988	5103
13RFO845575.las	NAD83 (National Spatial Reference System 2011)	1116	North American Vertical Datum 1988	5103
13RFO845590.las	NAD83 (National Spatial Reference System 2011)	1116	North American Vertical Datum 1988	5103
13RFO845605.las	NAD83 (National Spatial Reference System 2011)	1116	North American Vertical Datum 1988	5103
13RFO845620.las	NAD83 (National Spatial Reference System 2011)	1116	North American Vertical Datum 1988	5103
13RFO845635.las	NAD83 (National Spatial Reference System 2011)	1116	North American Vertical Datum 1988	5103
13RFO845650.las	NAD83 (National Spatial Reference System 2011)	1116	North American Vertical Datum 1988	5103
13RFO845665.las	NAD83 (National Spatial Reference System 2011)	1116	North American Vertical Datum 1988	5103
13RFO845680.las	NAD83 (National Spatial Reference System 2011)	1116	North American Vertical Datum 1988	5103
13RFO845695.las	NAD83 (National Spatial Reference System 2011)	1116	North American Vertical Datum 1988	5103
13RFO845710.las	NAD83 (National Spatial Reference System 2011)	1116	North American Vertical Datum 1988	5103
13RFO845725.las	NAD83 (National Spatial Reference System 2011)	1116	North American Vertical Datum 1988	5103
13RFO845740.las	NAD83 (National Spatial Reference System 2011)	1116	North American Vertical Datum 1988	5103
13RFO845755.las	NAD83 (National Spatial Reference System 2011)	1116	North American Vertical Datum 1988	5103
13RFO860005.las	NAD83 (National Spatial Reference System 2011)	1116	North American Vertical Datum 1988	5103
13RFO860020.las	NAD83 (National Spatial Reference System 2011)	1116	North American Vertical Datum 1988	5103
13RFO860035.las	NAD83 (National Spatial Reference System 2011)	1116	North American Vertical Datum 1988	5103
13RFO860050.las	NAD83 (National Spatial Reference System 2011)	1116	North American Vertical Datum 1988	5103
13RFO860065.las	NAD83 (National Spatial Reference System 2011)	1116	North American Vertical Datum 1988	5103
13RFO860080.las	NAD83 (National Spatial Reference System 2011)	1116	North American Vertical Datum 1988	5103
13RFO860095.las	NAD83 (National Spatial Reference System 2011)	1116	North American Vertical Datum 1988	5103
13RFO860110.las	NAD83 (National Spatial Reference System 2011)	1116	North American Vertical Datum 1988	5103
13RFO860125.las	NAD83 (National Spatial Reference System 2011)	1116	North American Vertical Datum 1988	5103
13RFO860140.las	NAD83 (National Spatial Reference System 2011)	1116	North American Vertical Datum 1988	5103
13RFO860155.las	NAD83 (National Spatial Reference System 2011)	1116	North American Vertical Datum 1988	5103
13RFO860170.las	NAD83 (National Spatial Reference System 2011)	1116	North American Vertical Datum 1988	5103
13RFO860185.las	NAD83 (National Spatial Reference System 2011)	1116	North American Vertical Datum 1988	5103
13RFO860200.las	NAD83 (National Spatial Reference System 2011)	1116	North American Vertical Datum 1988	5103
13RFO860215.las	NAD83 (National Spatial Reference System 2011)	1116	North American Vertical Datum 1988	5103
13RFO860230.las	NAD83 (National Spatial Reference System 2011)	1116	North American Vertical Datum 1988	5103
13RFO860245.las	NAD83 (National Spatial Reference System 2011)	1116	North American Vertical Datum 1988	5103

DPH-4 Report on Datums - continued

File	Horizontal Datum	EPSG Code	Vertical Datum	EPSG Code
13RFO860260.las	NAD83 (National Spatial Reference System 2011)	1116	North American Vertical Datum 1988	5103
13RFO860275.las	NAD83 (National Spatial Reference System 2011)	1116	North American Vertical Datum 1988	5103
13RFO860290.las	NAD83 (National Spatial Reference System 2011)	1116	North American Vertical Datum 1988	5103
13RFO860305.las	NAD83 (National Spatial Reference System 2011)	1116	North American Vertical Datum 1988	5103
13RFO860320.las	NAD83 (National Spatial Reference System 2011)	1116	North American Vertical Datum 1988	5103
13RFO860335.las	NAD83 (National Spatial Reference System 2011)	1116	North American Vertical Datum 1988	5103
13RFO860350.las	NAD83 (National Spatial Reference System 2011)	1116	North American Vertical Datum 1988	5103
13RFO860365.las	NAD83 (National Spatial Reference System 2011)	1116	North American Vertical Datum 1988	5103
13RFO860380.las	NAD83 (National Spatial Reference System 2011)	1116	North American Vertical Datum 1988	5103
13RFO860395.las	NAD83 (National Spatial Reference System 2011)	1116	North American Vertical Datum 1988	5103
13RFO860410.las	NAD83 (National Spatial Reference System 2011)	1116	North American Vertical Datum 1988	5103
13RFO860425.las	NAD83 (National Spatial Reference System 2011)	1116	North American Vertical Datum 1988	5103
13RFO860440.las	NAD83 (National Spatial Reference System 2011)	1116	North American Vertical Datum 1988	5103
13RFO860455.las	NAD83 (National Spatial Reference System 2011)	1116	North American Vertical Datum 1988	5103
13RFO860470.las	NAD83 (National Spatial Reference System 2011)	1116	North American Vertical Datum 1988	5103
13RFO860485.las	NAD83 (National Spatial Reference System 2011)	1116	North American Vertical Datum 1988	5103
13RFO860500.las	NAD83 (National Spatial Reference System 2011)	1116	North American Vertical Datum 1988	5103
13RFO860515.las	NAD83 (National Spatial Reference System 2011)	1116	North American Vertical Datum 1988	5103
13RFO860530.las	NAD83 (National Spatial Reference System 2011)	1116	North American Vertical Datum 1988	5103
13RFO860545.las	NAD83 (National Spatial Reference System 2011)	1116	North American Vertical Datum 1988	5103
13RFO860560.las	NAD83 (National Spatial Reference System 2011)	1116	North American Vertical Datum 1988	5103
13RFO860575.las	NAD83 (National Spatial Reference System 2011)	1116	North American Vertical Datum 1988	5103
13RFO860590.las	NAD83 (National Spatial Reference System 2011)	1116	North American Vertical Datum 1988	5103
13RFO860605.las	NAD83 (National Spatial Reference System 2011)	1116	North American Vertical Datum 1988	5103
13RFO860620.las	NAD83 (National Spatial Reference System 2011)	1116	North American Vertical Datum 1988	5103
13RFO860635.las	NAD83 (National Spatial Reference System 2011)	1116	North American Vertical Datum 1988	5103
13RFO860650.las	NAD83 (National Spatial Reference System 2011)	1116	North American Vertical Datum 1988	5103
13RFO860665.las	NAD83 (National Spatial Reference System 2011)	1116	North American Vertical Datum 1988	5103
13RFO860680.las	NAD83 (National Spatial Reference System 2011)	1116	North American Vertical Datum 1988	5103
13RFO860695.las	NAD83 (National Spatial Reference System 2011)	1116	North American Vertical Datum 1988	5103
13RFO860710.las	NAD83 (National Spatial Reference System 2011)	1116	North American Vertical Datum 1988	5103
13RFO860725.las	NAD83 (National Spatial Reference System 2011)	1116	North American Vertical Datum 1988	5103
13RFO860740.las	NAD83 (National Spatial Reference System 2011)	1116	North American Vertical Datum 1988	5103
13RFO860755.las	NAD83 (National Spatial Reference System 2011)	1116	North American Vertical Datum 1988	5103

DPH-4 Report on Datums - continued

File	Horizontal Datum	EPSG Code	Vertical Datum	EPSG Code
13RFO875005.las	NAD83 (National Spatial Reference System 2011)	1116	North American Vertical Datum 1988	5103
13RFO875020.las	NAD83 (National Spatial Reference System 2011)	1116	North American Vertical Datum 1988	5103
13RFO875035.las	NAD83 (National Spatial Reference System 2011)	1116	North American Vertical Datum 1988	5103
13RFO875050.las	NAD83 (National Spatial Reference System 2011)	1116	North American Vertical Datum 1988	5103
13RFO875065.las	NAD83 (National Spatial Reference System 2011)	1116	North American Vertical Datum 1988	5103
13RFO875080.las	NAD83 (National Spatial Reference System 2011)	1116	North American Vertical Datum 1988	5103
13RFO875095.las	NAD83 (National Spatial Reference System 2011)	1116	North American Vertical Datum 1988	5103
13RFO875110.las	NAD83 (National Spatial Reference System 2011)	1116	North American Vertical Datum 1988	5103
13RFO875125.las	NAD83 (National Spatial Reference System 2011)	1116	North American Vertical Datum 1988	5103
13RFO875140.las	NAD83 (National Spatial Reference System 2011)	1116	North American Vertical Datum 1988	5103
13RFO875155.las	NAD83 (National Spatial Reference System 2011)	1116	North American Vertical Datum 1988	5103
13RFO875170.las	NAD83 (National Spatial Reference System 2011)	1116	North American Vertical Datum 1988	5103
13RFO875185.las	NAD83 (National Spatial Reference System 2011)	1116	North American Vertical Datum 1988	5103
13RFO875200.las	NAD83 (National Spatial Reference System 2011)	1116	North American Vertical Datum 1988	5103
13RFO875215.las	NAD83 (National Spatial Reference System 2011)	1116	North American Vertical Datum 1988	5103
13RFO875230.las	NAD83 (National Spatial Reference System 2011)	1116	North American Vertical Datum 1988	5103
13RFO875245.las	NAD83 (National Spatial Reference System 2011)	1116	North American Vertical Datum 1988	5103
13RFO875260.las	NAD83 (National Spatial Reference System 2011)	1116	North American Vertical Datum 1988	5103
13RFO875275.las	NAD83 (National Spatial Reference System 2011)	1116	North American Vertical Datum 1988	5103
13RFO875290.las	NAD83 (National Spatial Reference System 2011)	1116	North American Vertical Datum 1988	5103
13RFO875305.las	NAD83 (National Spatial Reference System 2011)	1116	North American Vertical Datum 1988	5103
13RFO875320.las	NAD83 (National Spatial Reference System 2011)	1116	North American Vertical Datum 1988	5103
13RFO875335.las	NAD83 (National Spatial Reference System 2011)	1116	North American Vertical Datum 1988	5103
13RFO875350.las	NAD83 (National Spatial Reference System 2011)	1116	North American Vertical Datum 1988	5103
13RFO875365.las	NAD83 (National Spatial Reference System 2011)	1116	North American Vertical Datum 1988	5103
13RFO875380.las	NAD83 (National Spatial Reference System 2011)	1116	North American Vertical Datum 1988	5103
13RFO875395.las	NAD83 (National Spatial Reference System 2011)	1116	North American Vertical Datum 1988	5103
13RFO875410.las	NAD83 (National Spatial Reference System 2011)	1116	North American Vertical Datum 1988	5103
13RFO875425.las	NAD83 (National Spatial Reference System 2011)	1116	North American Vertical Datum 1988	5103
13RFO875440.las	NAD83 (National Spatial Reference System 2011)	1116	North American Vertical Datum 1988	5103
13RFO875455.las	NAD83 (National Spatial Reference System 2011)	1116	North American Vertical Datum 1988	5103
13RFO875470.las	NAD83 (National Spatial Reference System 2011)	1116	North American Vertical Datum 1988	5103
13RFO875485.las	NAD83 (National Spatial Reference System 2011)	1116	North American Vertical Datum 1988	5103
13RFO875500.las	NAD83 (National Spatial Reference System 2011)	1116	North American Vertical Datum 1988	5103

DPH-4 Report on Datums - continued

File	Horizontal Datum	EPSG Code	Vertical Datum	EPSG Code
13RFO875515.las	NAD83 (National Spatial Reference System 2011)	1116	North American Vertical Datum 1988	5103
13RFO875530.las	NAD83 (National Spatial Reference System 2011)	1116	North American Vertical Datum 1988	5103
13RFO875545.las	NAD83 (National Spatial Reference System 2011)	1116	North American Vertical Datum 1988	5103
13RFO875560.las	NAD83 (National Spatial Reference System 2011)	1116	North American Vertical Datum 1988	5103
13RFO875575.las	NAD83 (National Spatial Reference System 2011)	1116	North American Vertical Datum 1988	5103
13RFO875590.las	NAD83 (National Spatial Reference System 2011)	1116	North American Vertical Datum 1988	5103
13RFO875605.las	NAD83 (National Spatial Reference System 2011)	1116	North American Vertical Datum 1988	5103
13RFO875620.las	NAD83 (National Spatial Reference System 2011)	1116	North American Vertical Datum 1988	5103
13RFO875635.las	NAD83 (National Spatial Reference System 2011)	1116	North American Vertical Datum 1988	5103
13RFO875650.las	NAD83 (National Spatial Reference System 2011)	1116	North American Vertical Datum 1988	5103
13RFO875665.las	NAD83 (National Spatial Reference System 2011)	1116	North American Vertical Datum 1988	5103
13RFO875680.las	NAD83 (National Spatial Reference System 2011)	1116	North American Vertical Datum 1988	5103
13RFO875695.las	NAD83 (National Spatial Reference System 2011)	1116	North American Vertical Datum 1988	5103
13RFO875710.las	NAD83 (National Spatial Reference System 2011)	1116	North American Vertical Datum 1988	5103
13RFO875725.las	NAD83 (National Spatial Reference System 2011)	1116	North American Vertical Datum 1988	5103
13RFO875740.las	NAD83 (National Spatial Reference System 2011)	1116	North American Vertical Datum 1988	5103
13RFO875755.las	NAD83 (National Spatial Reference System 2011)	1116	North American Vertical Datum 1988	5103
13RFO890005.las	NAD83 (National Spatial Reference System 2011)	1116	North American Vertical Datum 1988	5103
13RFO890020.las	NAD83 (National Spatial Reference System 2011)	1116	North American Vertical Datum 1988	5103
13RFO890035.las	NAD83 (National Spatial Reference System 2011)	1116	North American Vertical Datum 1988	5103
13RFO890050.las	NAD83 (National Spatial Reference System 2011)	1116	North American Vertical Datum 1988	5103
13RFO890065.las	NAD83 (National Spatial Reference System 2011)	1116	North American Vertical Datum 1988	5103
13RFO890080.las	NAD83 (National Spatial Reference System 2011)	1116	North American Vertical Datum 1988	5103
13RFO890095.las	NAD83 (National Spatial Reference System 2011)	1116	North American Vertical Datum 1988	5103
13RFO890110.las	NAD83 (National Spatial Reference System 2011)	1116	North American Vertical Datum 1988	5103
13RFO890125.las	NAD83 (National Spatial Reference System 2011)	1116	North American Vertical Datum 1988	5103
13RFO890140.las	NAD83 (National Spatial Reference System 2011)	1116	North American Vertical Datum 1988	5103
13RFO890155.las	NAD83 (National Spatial Reference System 2011)	1116	North American Vertical Datum 1988	5103
13RFO890170.las	NAD83 (National Spatial Reference System 2011)	1116	North American Vertical Datum 1988	5103
13RFO890185.las	NAD83 (National Spatial Reference System 2011)	1116	North American Vertical Datum 1988	5103
13RFO890200.las	NAD83 (National Spatial Reference System 2011)	1116	North American Vertical Datum 1988	5103
13RFO890215.las	NAD83 (National Spatial Reference System 2011)	1116	North American Vertical Datum 1988	5103
13RFO890230.las	NAD83 (National Spatial Reference System 2011)	1116	North American Vertical Datum 1988	5103
13RFO890245.las	NAD83 (National Spatial Reference System 2011)	1116	North American Vertical Datum 1988	5103

DPH-4 Report on Datums - continued

File	Horizontal Datum	EPSG Code	Vertical Datum	EPSG Code
13RFO890260.las	NAD83 (National Spatial Reference System 2011)	1116	North American Vertical Datum 1988	5103
13RFO890275.las	NAD83 (National Spatial Reference System 2011)	1116	North American Vertical Datum 1988	5103
13RFO890290.las	NAD83 (National Spatial Reference System 2011)	1116	North American Vertical Datum 1988	5103
13RFO890305.las	NAD83 (National Spatial Reference System 2011)	1116	North American Vertical Datum 1988	5103
13RFO890320.las	NAD83 (National Spatial Reference System 2011)	1116	North American Vertical Datum 1988	5103
13RFO890335.las	NAD83 (National Spatial Reference System 2011)	1116	North American Vertical Datum 1988	5103
13RFO890350.las	NAD83 (National Spatial Reference System 2011)	1116	North American Vertical Datum 1988	5103
13RFO890365.las	NAD83 (National Spatial Reference System 2011)	1116	North American Vertical Datum 1988	5103
13RFO890380.las	NAD83 (National Spatial Reference System 2011)	1116	North American Vertical Datum 1988	5103
13RFO890395.las	NAD83 (National Spatial Reference System 2011)	1116	North American Vertical Datum 1988	5103
13RFO890410.las	NAD83 (National Spatial Reference System 2011)	1116	North American Vertical Datum 1988	5103
13RFO890425.las	NAD83 (National Spatial Reference System 2011)	1116	North American Vertical Datum 1988	5103
13RFO890440.las	NAD83 (National Spatial Reference System 2011)	1116	North American Vertical Datum 1988	5103
13RFO890455.las	NAD83 (National Spatial Reference System 2011)	1116	North American Vertical Datum 1988	5103
13RFO890470.las	NAD83 (National Spatial Reference System 2011)	1116	North American Vertical Datum 1988	5103
13RFO890485.las	NAD83 (National Spatial Reference System 2011)	1116	North American Vertical Datum 1988	5103
13RFO890500.las	NAD83 (National Spatial Reference System 2011)	1116	North American Vertical Datum 1988	5103
13RFO890515.las	NAD83 (National Spatial Reference System 2011)	1116	North American Vertical Datum 1988	5103
13RFO890530.las	NAD83 (National Spatial Reference System 2011)	1116	North American Vertical Datum 1988	5103
13RFO890545.las	NAD83 (National Spatial Reference System 2011)	1116	North American Vertical Datum 1988	5103
13RFO890560.las	NAD83 (National Spatial Reference System 2011)	1116	North American Vertical Datum 1988	5103
13RFO890575.las	NAD83 (National Spatial Reference System 2011)	1116	North American Vertical Datum 1988	5103
13RFO890590.las	NAD83 (National Spatial Reference System 2011)	1116	North American Vertical Datum 1988	5103
13RFO890605.las	NAD83 (National Spatial Reference System 2011)	1116	North American Vertical Datum 1988	5103
13RFO890620.las	NAD83 (National Spatial Reference System 2011)	1116	North American Vertical Datum 1988	5103
13RFO890635.las	NAD83 (National Spatial Reference System 2011)	1116	North American Vertical Datum 1988	5103
13RFO890650.las	NAD83 (National Spatial Reference System 2011)	1116	North American Vertical Datum 1988	5103
13RFO890665.las	NAD83 (National Spatial Reference System 2011)	1116	North American Vertical Datum 1988	5103
13RFO890680.las	NAD83 (National Spatial Reference System 2011)	1116	North American Vertical Datum 1988	5103
13RFO890695.las	NAD83 (National Spatial Reference System 2011)	1116	North American Vertical Datum 1988	5103
13RFO890710.las	NAD83 (National Spatial Reference System 2011)	1116	North American Vertical Datum 1988	5103
13RFO890725.las	NAD83 (National Spatial Reference System 2011)	1116	North American Vertical Datum 1988	5103
13RFO890740.las	NAD83 (National Spatial Reference System 2011)	1116	North American Vertical Datum 1988	5103
13RFO890755.las	NAD83 (National Spatial Reference System 2011)	1116	North American Vertical Datum 1988	5103

DPH-4 Report on Datums - continued

File	Horizontal Datum	EPSG Code	Vertical Datum	EPSG Code
13RFO905005.las	NAD83 (National Spatial Reference System 2011)	1116	North American Vertical Datum 1988	5103
13RFO905020.las	NAD83 (National Spatial Reference System 2011)	1116	North American Vertical Datum 1988	5103
13RFO905035.las	NAD83 (National Spatial Reference System 2011)	1116	North American Vertical Datum 1988	5103
13RFO905050.las	NAD83 (National Spatial Reference System 2011)	1116	North American Vertical Datum 1988	5103
13RFO905065.las	NAD83 (National Spatial Reference System 2011)	1116	North American Vertical Datum 1988	5103
13RFO905080.las	NAD83 (National Spatial Reference System 2011)	1116	North American Vertical Datum 1988	5103
13RFO905095.las	NAD83 (National Spatial Reference System 2011)	1116	North American Vertical Datum 1988	5103
13RFO905110.las	NAD83 (National Spatial Reference System 2011)	1116	North American Vertical Datum 1988	5103
13RFO905125.las	NAD83 (National Spatial Reference System 2011)	1116	North American Vertical Datum 1988	5103
13RFO905140.las	NAD83 (National Spatial Reference System 2011)	1116	North American Vertical Datum 1988	5103
13RFO905155.las	NAD83 (National Spatial Reference System 2011)	1116	North American Vertical Datum 1988	5103
13RFO905170.las	NAD83 (National Spatial Reference System 2011)	1116	North American Vertical Datum 1988	5103
13RFO905185.las	NAD83 (National Spatial Reference System 2011)	1116	North American Vertical Datum 1988	5103
13RFO905200.las	NAD83 (National Spatial Reference System 2011)	1116	North American Vertical Datum 1988	5103
13RFO905215.las	NAD83 (National Spatial Reference System 2011)	1116	North American Vertical Datum 1988	5103
13RFO905230.las	NAD83 (National Spatial Reference System 2011)	1116	North American Vertical Datum 1988	5103
13RFO905245.las	NAD83 (National Spatial Reference System 2011)	1116	North American Vertical Datum 1988	5103
13RFO905260.las	NAD83 (National Spatial Reference System 2011)	1116	North American Vertical Datum 1988	5103
13RFO905275.las	NAD83 (National Spatial Reference System 2011)	1116	North American Vertical Datum 1988	5103
13RFO905290.las	NAD83 (National Spatial Reference System 2011)	1116	North American Vertical Datum 1988	5103
13RFO905305.las	NAD83 (National Spatial Reference System 2011)	1116	North American Vertical Datum 1988	5103
13RFO905320.las	NAD83 (National Spatial Reference System 2011)	1116	North American Vertical Datum 1988	5103
13RFO905335.las	NAD83 (National Spatial Reference System 2011)	1116	North American Vertical Datum 1988	5103
13RFO905350.las	NAD83 (National Spatial Reference System 2011)	1116	North American Vertical Datum 1988	5103
13RFO905365.las	NAD83 (National Spatial Reference System 2011)	1116	North American Vertical Datum 1988	5103
13RFO905380.las	NAD83 (National Spatial Reference System 2011)	1116	North American Vertical Datum 1988	5103
13RFO905395.las	NAD83 (National Spatial Reference System 2011)	1116	North American Vertical Datum 1988	5103
13RFO905410.las	NAD83 (National Spatial Reference System 2011)	1116	North American Vertical Datum 1988	5103
13RFO905425.las	NAD83 (National Spatial Reference System 2011)	1116	North American Vertical Datum 1988	5103
13RFO905440.las	NAD83 (National Spatial Reference System 2011)	1116	North American Vertical Datum 1988	5103
13RFO905455.las	NAD83 (National Spatial Reference System 2011)	1116	North American Vertical Datum 1988	5103
13RFO905470.las	NAD83 (National Spatial Reference System 2011)	1116	North American Vertical Datum 1988	5103
13RFO905485.las	NAD83 (National Spatial Reference System 2011)	1116	North American Vertical Datum 1988	5103
13RFO905500.las	NAD83 (National Spatial Reference System 2011)	1116	North American Vertical Datum 1988	5103

DPH-4 Report on Datums - continued

File	Horizontal Datum	EPSG Code	Vertical Datum	EPSG Code
13RFO905515.las	NAD83 (National Spatial Reference System 2011)	1116	North American Vertical Datum 1988	5103
13RFO905530.las	NAD83 (National Spatial Reference System 2011)	1116	North American Vertical Datum 1988	5103
13RFO905545.las	NAD83 (National Spatial Reference System 2011)	1116	North American Vertical Datum 1988	5103
13RFO905560.las	NAD83 (National Spatial Reference System 2011)	1116	North American Vertical Datum 1988	5103
13RFO905575.las	NAD83 (National Spatial Reference System 2011)	1116	North American Vertical Datum 1988	5103
13RFO905590.las	NAD83 (National Spatial Reference System 2011)	1116	North American Vertical Datum 1988	5103
13RFO905605.las	NAD83 (National Spatial Reference System 2011)	1116	North American Vertical Datum 1988	5103
13RFO905620.las	NAD83 (National Spatial Reference System 2011)	1116	North American Vertical Datum 1988	5103
13RFO905635.las	NAD83 (National Spatial Reference System 2011)	1116	North American Vertical Datum 1988	5103
13RFO905650.las	NAD83 (National Spatial Reference System 2011)	1116	North American Vertical Datum 1988	5103
13RFO905665.las	NAD83 (National Spatial Reference System 2011)	1116	North American Vertical Datum 1988	5103
13RFO905680.las	NAD83 (National Spatial Reference System 2011)	1116	North American Vertical Datum 1988	5103
13RFO905695.las	NAD83 (National Spatial Reference System 2011)	1116	North American Vertical Datum 1988	5103
13RFO905710.las	NAD83 (National Spatial Reference System 2011)	1116	North American Vertical Datum 1988	5103
13RFO905725.las	NAD83 (National Spatial Reference System 2011)	1116	North American Vertical Datum 1988	5103
13RFO905740.las	NAD83 (National Spatial Reference System 2011)	1116	North American Vertical Datum 1988	5103
13RFO905755.las	NAD83 (National Spatial Reference System 2011)	1116	North American Vertical Datum 1988	5103
13RFO920005.las	NAD83 (National Spatial Reference System 2011)	1116	North American Vertical Datum 1988	5103
13RFO920020.las	NAD83 (National Spatial Reference System 2011)	1116	North American Vertical Datum 1988	5103
13RFO920035.las	NAD83 (National Spatial Reference System 2011)	1116	North American Vertical Datum 1988	5103
13RFO920050.las	NAD83 (National Spatial Reference System 2011)	1116	North American Vertical Datum 1988	5103
13RFO920065.las	NAD83 (National Spatial Reference System 2011)	1116	North American Vertical Datum 1988	5103
13RFO920080.las	NAD83 (National Spatial Reference System 2011)	1116	North American Vertical Datum 1988	5103
13RFO920095.las	NAD83 (National Spatial Reference System 2011)	1116	North American Vertical Datum 1988	5103
13RFO920110.las	NAD83 (National Spatial Reference System 2011)	1116	North American Vertical Datum 1988	5103
13RFO920125.las	NAD83 (National Spatial Reference System 2011)	1116	North American Vertical Datum 1988	5103
13RFO920140.las	NAD83 (National Spatial Reference System 2011)	1116	North American Vertical Datum 1988	5103
13RFO920155.las	NAD83 (National Spatial Reference System 2011)	1116	North American Vertical Datum 1988	5103
13RFO920170.las	NAD83 (National Spatial Reference System 2011)	1116	North American Vertical Datum 1988	5103
13RFO920185.las	NAD83 (National Spatial Reference System 2011)	1116	North American Vertical Datum 1988	5103
13RFO920200.las	NAD83 (National Spatial Reference System 2011)	1116	North American Vertical Datum 1988	5103
13RFO920215.las	NAD83 (National Spatial Reference System 2011)	1116	North American Vertical Datum 1988	5103
13RFO920230.las	NAD83 (National Spatial Reference System 2011)	1116	North American Vertical Datum 1988	5103
13RFO920245.las	NAD83 (National Spatial Reference System 2011)	1116	North American Vertical Datum 1988	5103

DPH-4 Report on Datums - continued

File	Horizontal Datum	EPSG Code	Vertical Datum	EPSG Code
13RFO920260.las	NAD83 (National Spatial Reference System 2011)	1116	North American Vertical Datum 1988	5103
13RFO920275.las	NAD83 (National Spatial Reference System 2011)	1116	North American Vertical Datum 1988	5103
13RFO920290.las	NAD83 (National Spatial Reference System 2011)	1116	North American Vertical Datum 1988	5103
13RFO920305.las	NAD83 (National Spatial Reference System 2011)	1116	North American Vertical Datum 1988	5103
13RFO920320.las	NAD83 (National Spatial Reference System 2011)	1116	North American Vertical Datum 1988	5103
13RFO920335.las	NAD83 (National Spatial Reference System 2011)	1116	North American Vertical Datum 1988	5103
13RFO920350.las	NAD83 (National Spatial Reference System 2011)	1116	North American Vertical Datum 1988	5103
13RFO920365.las	NAD83 (National Spatial Reference System 2011)	1116	North American Vertical Datum 1988	5103
13RFO920380.las	NAD83 (National Spatial Reference System 2011)	1116	North American Vertical Datum 1988	5103
13RFO920395.las	NAD83 (National Spatial Reference System 2011)	1116	North American Vertical Datum 1988	5103
13RFO920410.las	NAD83 (National Spatial Reference System 2011)	1116	North American Vertical Datum 1988	5103
13RFO920425.las	NAD83 (National Spatial Reference System 2011)	1116	North American Vertical Datum 1988	5103
13RFO920440.las	NAD83 (National Spatial Reference System 2011)	1116	North American Vertical Datum 1988	5103
13RFO920455.las	NAD83 (National Spatial Reference System 2011)	1116	North American Vertical Datum 1988	5103
13RFO920470.las	NAD83 (National Spatial Reference System 2011)	1116	North American Vertical Datum 1988	5103
13RFO920485.las	NAD83 (National Spatial Reference System 2011)	1116	North American Vertical Datum 1988	5103
13RFO920500.las	NAD83 (National Spatial Reference System 2011)	1116	North American Vertical Datum 1988	5103
13RFO920515.las	NAD83 (National Spatial Reference System 2011)	1116	North American Vertical Datum 1988	5103
13RFO920530.las	NAD83 (National Spatial Reference System 2011)	1116	North American Vertical Datum 1988	5103
13RFO920545.las	NAD83 (National Spatial Reference System 2011)	1116	North American Vertical Datum 1988	5103
13RFO920560.las	NAD83 (National Spatial Reference System 2011)	1116	North American Vertical Datum 1988	5103
13RFO920575.las	NAD83 (National Spatial Reference System 2011)	1116	North American Vertical Datum 1988	5103
13RFO920590.las	NAD83 (National Spatial Reference System 2011)	1116	North American Vertical Datum 1988	5103
13RFO920605.las	NAD83 (National Spatial Reference System 2011)	1116	North American Vertical Datum 1988	5103
13RFO920620.las	NAD83 (National Spatial Reference System 2011)	1116	North American Vertical Datum 1988	5103
13RFO920635.las	NAD83 (National Spatial Reference System 2011)	1116	North American Vertical Datum 1988	5103
13RFO920650.las	NAD83 (National Spatial Reference System 2011)	1116	North American Vertical Datum 1988	5103
13RFO920665.las	NAD83 (National Spatial Reference System 2011)	1116	North American Vertical Datum 1988	5103
13RFO920680.las	NAD83 (National Spatial Reference System 2011)	1116	North American Vertical Datum 1988	5103
13RFO920695.las	NAD83 (National Spatial Reference System 2011)	1116	North American Vertical Datum 1988	5103
13RFO920710.las	NAD83 (National Spatial Reference System 2011)	1116	North American Vertical Datum 1988	5103
13RFO920725.las	NAD83 (National Spatial Reference System 2011)	1116	North American Vertical Datum 1988	5103
13RFO920740.las	NAD83 (National Spatial Reference System 2011)	1116	North American Vertical Datum 1988	5103
13RFO920755.las	NAD83 (National Spatial Reference System 2011)	1116	North American Vertical Datum 1988	5103

DPH-4 Report on Datums - continued

File	Horizontal Datum	EPSG Code	Vertical Datum	EPSG Code
13RFO935005.las	NAD83 (National Spatial Reference System 2011)	1116	North American Vertical Datum 1988	5103
13RFO935020.las	NAD83 (National Spatial Reference System 2011)	1116	North American Vertical Datum 1988	5103
13RFO935035.las	NAD83 (National Spatial Reference System 2011)	1116	North American Vertical Datum 1988	5103
13RFO935050.las	NAD83 (National Spatial Reference System 2011)	1116	North American Vertical Datum 1988	5103
13RFO935065.las	NAD83 (National Spatial Reference System 2011)	1116	North American Vertical Datum 1988	5103
13RFO935080.las	NAD83 (National Spatial Reference System 2011)	1116	North American Vertical Datum 1988	5103
13RFO935095.las	NAD83 (National Spatial Reference System 2011)	1116	North American Vertical Datum 1988	5103
13RFO935110.las	NAD83 (National Spatial Reference System 2011)	1116	North American Vertical Datum 1988	5103
13RFO935125.las	NAD83 (National Spatial Reference System 2011)	1116	North American Vertical Datum 1988	5103
13RFO935140.las	NAD83 (National Spatial Reference System 2011)	1116	North American Vertical Datum 1988	5103
13RFO935155.las	NAD83 (National Spatial Reference System 2011)	1116	North American Vertical Datum 1988	5103
13RFO935170.las	NAD83 (National Spatial Reference System 2011)	1116	North American Vertical Datum 1988	5103
13RFO935185.las	NAD83 (National Spatial Reference System 2011)	1116	North American Vertical Datum 1988	5103
13RFO935200.las	NAD83 (National Spatial Reference System 2011)	1116	North American Vertical Datum 1988	5103
13RFO935215.las	NAD83 (National Spatial Reference System 2011)	1116	North American Vertical Datum 1988	5103
13RFO935230.las	NAD83 (National Spatial Reference System 2011)	1116	North American Vertical Datum 1988	5103
13RFO935245.las	NAD83 (National Spatial Reference System 2011)	1116	North American Vertical Datum 1988	5103
13RFO935260.las	NAD83 (National Spatial Reference System 2011)	1116	North American Vertical Datum 1988	5103
13RFO935275.las	NAD83 (National Spatial Reference System 2011)	1116	North American Vertical Datum 1988	5103
13RFO935290.las	NAD83 (National Spatial Reference System 2011)	1116	North American Vertical Datum 1988	5103
13RFO935305.las	NAD83 (National Spatial Reference System 2011)	1116	North American Vertical Datum 1988	5103
13RFO935320.las	NAD83 (National Spatial Reference System 2011)	1116	North American Vertical Datum 1988	5103
13RFO935335.las	NAD83 (National Spatial Reference System 2011)	1116	North American Vertical Datum 1988	5103
13RFO935350.las	NAD83 (National Spatial Reference System 2011)	1116	North American Vertical Datum 1988	5103
13RFO935365.las	NAD83 (National Spatial Reference System 2011)	1116	North American Vertical Datum 1988	5103
13RFO935380.las	NAD83 (National Spatial Reference System 2011)	1116	North American Vertical Datum 1988	5103
13RFO935395.las	NAD83 (National Spatial Reference System 2011)	1116	North American Vertical Datum 1988	5103
13RFO935410.las	NAD83 (National Spatial Reference System 2011)	1116	North American Vertical Datum 1988	5103
13RFO935425.las	NAD83 (National Spatial Reference System 2011)	1116	North American Vertical Datum 1988	5103
13RFO935440.las	NAD83 (National Spatial Reference System 2011)	1116	North American Vertical Datum 1988	5103
13RFO935455.las	NAD83 (National Spatial Reference System 2011)	1116	North American Vertical Datum 1988	5103
13RFO935470.las	NAD83 (National Spatial Reference System 2011)	1116	North American Vertical Datum 1988	5103
13RFO935485.las	NAD83 (National Spatial Reference System 2011)	1116	North American Vertical Datum 1988	5103
13RFO935500.las	NAD83 (National Spatial Reference System 2011)	1116	North American Vertical Datum 1988	5103

DPH-4 Report on Datums - continued

File	Horizontal Datum	EPSG Code	Vertical Datum	EPSG Code
13RFO935515.las	NAD83 (National Spatial Reference System 2011)	1116	North American Vertical Datum 1988	5103
13RFO935530.las	NAD83 (National Spatial Reference System 2011)	1116	North American Vertical Datum 1988	5103
13RFO935545.las	NAD83 (National Spatial Reference System 2011)	1116	North American Vertical Datum 1988	5103
13RFO935560.las	NAD83 (National Spatial Reference System 2011)	1116	North American Vertical Datum 1988	5103
13RFO935575.las	NAD83 (National Spatial Reference System 2011)	1116	North American Vertical Datum 1988	5103
13RFO935590.las	NAD83 (National Spatial Reference System 2011)	1116	North American Vertical Datum 1988	5103
13RFO935605.las	NAD83 (National Spatial Reference System 2011)	1116	North American Vertical Datum 1988	5103
13RFO935620.las	NAD83 (National Spatial Reference System 2011)	1116	North American Vertical Datum 1988	5103
13RFO935635.las	NAD83 (National Spatial Reference System 2011)	1116	North American Vertical Datum 1988	5103
13RFO935650.las	NAD83 (National Spatial Reference System 2011)	1116	North American Vertical Datum 1988	5103
13RFO935665.las	NAD83 (National Spatial Reference System 2011)	1116	North American Vertical Datum 1988	5103
13RFO935680.las	NAD83 (National Spatial Reference System 2011)	1116	North American Vertical Datum 1988	5103
13RFO935695.las	NAD83 (National Spatial Reference System 2011)	1116	North American Vertical Datum 1988	5103
13RFO935710.las	NAD83 (National Spatial Reference System 2011)	1116	North American Vertical Datum 1988	5103
13RFO935725.las	NAD83 (National Spatial Reference System 2011)	1116	North American Vertical Datum 1988	5103
13RFO935740.las	NAD83 (National Spatial Reference System 2011)	1116	North American Vertical Datum 1988	5103
13RFO935755.las	NAD83 (National Spatial Reference System 2011)	1116	North American Vertical Datum 1988	5103
13RFO950005.las	NAD83 (National Spatial Reference System 2011)	1116	North American Vertical Datum 1988	5103
13RFO950020.las	NAD83 (National Spatial Reference System 2011)	1116	North American Vertical Datum 1988	5103
13RFO950035.las	NAD83 (National Spatial Reference System 2011)	1116	North American Vertical Datum 1988	5103
13RFO950050.las	NAD83 (National Spatial Reference System 2011)	1116	North American Vertical Datum 1988	5103
13RFO950065.las	NAD83 (National Spatial Reference System 2011)	1116	North American Vertical Datum 1988	5103
13RFO950080.las	NAD83 (National Spatial Reference System 2011)	1116	North American Vertical Datum 1988	5103
13RFO950095.las	NAD83 (National Spatial Reference System 2011)	1116	North American Vertical Datum 1988	5103
13RFO950110.las	NAD83 (National Spatial Reference System 2011)	1116	North American Vertical Datum 1988	5103
13RFO950125.las	NAD83 (National Spatial Reference System 2011)	1116	North American Vertical Datum 1988	5103
13RFO950140.las	NAD83 (National Spatial Reference System 2011)	1116	North American Vertical Datum 1988	5103
13RFO950155.las	NAD83 (National Spatial Reference System 2011)	1116	North American Vertical Datum 1988	5103
13RFO950170.las	NAD83 (National Spatial Reference System 2011)	1116	North American Vertical Datum 1988	5103
13RFO950185.las	NAD83 (National Spatial Reference System 2011)	1116	North American Vertical Datum 1988	5103
13RFO950200.las	NAD83 (National Spatial Reference System 2011)	1116	North American Vertical Datum 1988	5103
13RFO950215.las	NAD83 (National Spatial Reference System 2011)	1116	North American Vertical Datum 1988	5103
13RFO950230.las	NAD83 (National Spatial Reference System 2011)	1116	North American Vertical Datum 1988	5103
13RFO950245.las	NAD83 (National Spatial Reference System 2011)	1116	North American Vertical Datum 1988	5103

DPH-4 Report on Datums - continued

File	Horizontal Datum	EPSG Code	Vertical Datum	EPSG Code
13RFO950260.las	NAD83 (National Spatial Reference System 2011)	1116	North American Vertical Datum 1988	5103
13RFO950275.las	NAD83 (National Spatial Reference System 2011)	1116	North American Vertical Datum 1988	5103
13RFO950290.las	NAD83 (National Spatial Reference System 2011)	1116	North American Vertical Datum 1988	5103
13RFO950305.las	NAD83 (National Spatial Reference System 2011)	1116	North American Vertical Datum 1988	5103
13RFO950320.las	NAD83 (National Spatial Reference System 2011)	1116	North American Vertical Datum 1988	5103
13RFO950335.las	NAD83 (National Spatial Reference System 2011)	1116	North American Vertical Datum 1988	5103
13RFO950350.las	NAD83 (National Spatial Reference System 2011)	1116	North American Vertical Datum 1988	5103
13RFO950365.las	NAD83 (National Spatial Reference System 2011)	1116	North American Vertical Datum 1988	5103
13RFO950380.las	NAD83 (National Spatial Reference System 2011)	1116	North American Vertical Datum 1988	5103
13RFO950395.las	NAD83 (National Spatial Reference System 2011)	1116	North American Vertical Datum 1988	5103
13RFO950410.las	NAD83 (National Spatial Reference System 2011)	1116	North American Vertical Datum 1988	5103
13RFO950425.las	NAD83 (National Spatial Reference System 2011)	1116	North American Vertical Datum 1988	5103
13RFO950440.las	NAD83 (National Spatial Reference System 2011)	1116	North American Vertical Datum 1988	5103
13RFO950455.las	NAD83 (National Spatial Reference System 2011)	1116	North American Vertical Datum 1988	5103
13RFO950470.las	NAD83 (National Spatial Reference System 2011)	1116	North American Vertical Datum 1988	5103
13RFO950485.las	NAD83 (National Spatial Reference System 2011)	1116	North American Vertical Datum 1988	5103
13RFO950500.las	NAD83 (National Spatial Reference System 2011)	1116	North American Vertical Datum 1988	5103
13RFO950515.las	NAD83 (National Spatial Reference System 2011)	1116	North American Vertical Datum 1988	5103
13RFO950530.las	NAD83 (National Spatial Reference System 2011)	1116	North American Vertical Datum 1988	5103
13RFO950545.las	NAD83 (National Spatial Reference System 2011)	1116	North American Vertical Datum 1988	5103
13RFO950560.las	NAD83 (National Spatial Reference System 2011)	1116	North American Vertical Datum 1988	5103
13RFO950575.las	NAD83 (National Spatial Reference System 2011)	1116	North American Vertical Datum 1988	5103
13RFO950590.las	NAD83 (National Spatial Reference System 2011)	1116	North American Vertical Datum 1988	5103
13RFO950605.las	NAD83 (National Spatial Reference System 2011)	1116	North American Vertical Datum 1988	5103
13RFO950620.las	NAD83 (National Spatial Reference System 2011)	1116	North American Vertical Datum 1988	5103
13RFO950635.las	NAD83 (National Spatial Reference System 2011)	1116	North American Vertical Datum 1988	5103
13RFO950650.las	NAD83 (National Spatial Reference System 2011)	1116	North American Vertical Datum 1988	5103
13RFO950665.las	NAD83 (National Spatial Reference System 2011)	1116	North American Vertical Datum 1988	5103
13RFO950680.las	NAD83 (National Spatial Reference System 2011)	1116	North American Vertical Datum 1988	5103
13RFO950695.las	NAD83 (National Spatial Reference System 2011)	1116	North American Vertical Datum 1988	5103
13RFO950710.las	NAD83 (National Spatial Reference System 2011)	1116	North American Vertical Datum 1988	5103
13RFO950725.las	NAD83 (National Spatial Reference System 2011)	1116	North American Vertical Datum 1988	5103
13RFO950740.las	NAD83 (National Spatial Reference System 2011)	1116	North American Vertical Datum 1988	5103
13RFO950755.las	NAD83 (National Spatial Reference System 2011)	1116	North American Vertical Datum 1988	5103

DPH-4 Report on Datums - continued

File	Horizontal Datum	EPSG Code	Vertical Datum	EPSG Code
13RFO965005.las	NAD83 (National Spatial Reference System 2011)	1116	North American Vertical Datum 1988	5103
13RFO965020.las	NAD83 (National Spatial Reference System 2011)	1116	North American Vertical Datum 1988	5103
13RFO965035.las	NAD83 (National Spatial Reference System 2011)	1116	North American Vertical Datum 1988	5103
13RFO965050.las	NAD83 (National Spatial Reference System 2011)	1116	North American Vertical Datum 1988	5103
13RFO965065.las	NAD83 (National Spatial Reference System 2011)	1116	North American Vertical Datum 1988	5103
13RFO965080.las	NAD83 (National Spatial Reference System 2011)	1116	North American Vertical Datum 1988	5103
13RFO965095.las	NAD83 (National Spatial Reference System 2011)	1116	North American Vertical Datum 1988	5103
13RFO965110.las	NAD83 (National Spatial Reference System 2011)	1116	North American Vertical Datum 1988	5103
13RFO965125.las	NAD83 (National Spatial Reference System 2011)	1116	North American Vertical Datum 1988	5103
13RFO965140.las	NAD83 (National Spatial Reference System 2011)	1116	North American Vertical Datum 1988	5103
13RFO965155.las	NAD83 (National Spatial Reference System 2011)	1116	North American Vertical Datum 1988	5103
13RFO965170.las	NAD83 (National Spatial Reference System 2011)	1116	North American Vertical Datum 1988	5103
13RFO965185.las	NAD83 (National Spatial Reference System 2011)	1116	North American Vertical Datum 1988	5103
13RFO965200.las	NAD83 (National Spatial Reference System 2011)	1116	North American Vertical Datum 1988	5103
13RFO965215.las	NAD83 (National Spatial Reference System 2011)	1116	North American Vertical Datum 1988	5103
13RFO965230.las	NAD83 (National Spatial Reference System 2011)	1116	North American Vertical Datum 1988	5103
13RFO965245.las	NAD83 (National Spatial Reference System 2011)	1116	North American Vertical Datum 1988	5103
13RFO965260.las	NAD83 (National Spatial Reference System 2011)	1116	North American Vertical Datum 1988	5103
13RFO965275.las	NAD83 (National Spatial Reference System 2011)	1116	North American Vertical Datum 1988	5103
13RFO965290.las	NAD83 (National Spatial Reference System 2011)	1116	North American Vertical Datum 1988	5103
13RFO965305.las	NAD83 (National Spatial Reference System 2011)	1116	North American Vertical Datum 1988	5103
13RFO965320.las	NAD83 (National Spatial Reference System 2011)	1116	North American Vertical Datum 1988	5103
13RFO965335.las	NAD83 (National Spatial Reference System 2011)	1116	North American Vertical Datum 1988	5103
13RFO965350.las	NAD83 (National Spatial Reference System 2011)	1116	North American Vertical Datum 1988	5103
13RFO965365.las	NAD83 (National Spatial Reference System 2011)	1116	North American Vertical Datum 1988	5103
13RFO965380.las	NAD83 (National Spatial Reference System 2011)	1116	North American Vertical Datum 1988	5103
13RFO965395.las	NAD83 (National Spatial Reference System 2011)	1116	North American Vertical Datum 1988	5103
13RFO965410.las	NAD83 (National Spatial Reference System 2011)	1116	North American Vertical Datum 1988	5103
13RFO965425.las	NAD83 (National Spatial Reference System 2011)	1116	North American Vertical Datum 1988	5103
13RFO965440.las	NAD83 (National Spatial Reference System 2011)	1116	North American Vertical Datum 1988	5103
13RFO965455.las	NAD83 (National Spatial Reference System 2011)	1116	North American Vertical Datum 1988	5103
13RFO965470.las	NAD83 (National Spatial Reference System 2011)	1116	North American Vertical Datum 1988	5103
13RFO965485.las	NAD83 (National Spatial Reference System 2011)	1116	North American Vertical Datum 1988	5103
13RFO965500.las	NAD83 (National Spatial Reference System 2011)	1116	North American Vertical Datum 1988	5103

DPH-4 Report on Datums - continued

File	Horizontal Datum	EPSG Code	Vertical Datum	EPSG Code
13RFO965515.las	NAD83 (National Spatial Reference System 2011)	1116	North American Vertical Datum 1988	5103
13RFO965530.las	NAD83 (National Spatial Reference System 2011)	1116	North American Vertical Datum 1988	5103
13RFO965545.las	NAD83 (National Spatial Reference System 2011)	1116	North American Vertical Datum 1988	5103
13RFO965560.las	NAD83 (National Spatial Reference System 2011)	1116	North American Vertical Datum 1988	5103
13RFO965575.las	NAD83 (National Spatial Reference System 2011)	1116	North American Vertical Datum 1988	5103
13RFO965590.las	NAD83 (National Spatial Reference System 2011)	1116	North American Vertical Datum 1988	5103
13RFO965605.las	NAD83 (National Spatial Reference System 2011)	1116	North American Vertical Datum 1988	5103
13RFO965620.las	NAD83 (National Spatial Reference System 2011)	1116	North American Vertical Datum 1988	5103
13RFO965635.las	NAD83 (National Spatial Reference System 2011)	1116	North American Vertical Datum 1988	5103
13RFO965650.las	NAD83 (National Spatial Reference System 2011)	1116	North American Vertical Datum 1988	5103
13RFO965665.las	NAD83 (National Spatial Reference System 2011)	1116	North American Vertical Datum 1988	5103
13RFO965680.las	NAD83 (National Spatial Reference System 2011)	1116	North American Vertical Datum 1988	5103
13RFO965695.las	NAD83 (National Spatial Reference System 2011)	1116	North American Vertical Datum 1988	5103
13RFO965710.las	NAD83 (National Spatial Reference System 2011)	1116	North American Vertical Datum 1988	5103
13RFO965725.las	NAD83 (National Spatial Reference System 2011)	1116	North American Vertical Datum 1988	5103
13RFO965740.las	NAD83 (National Spatial Reference System 2011)	1116	North American Vertical Datum 1988	5103
13RFO965755.las	NAD83 (National Spatial Reference System 2011)	1116	North American Vertical Datum 1988	5103
13RFO980005.las	NAD83 (National Spatial Reference System 2011)	1116	North American Vertical Datum 1988	5103
13RFO980020.las	NAD83 (National Spatial Reference System 2011)	1116	North American Vertical Datum 1988	5103
13RFO980035.las	NAD83 (National Spatial Reference System 2011)	1116	North American Vertical Datum 1988	5103
13RFO980050.las	NAD83 (National Spatial Reference System 2011)	1116	North American Vertical Datum 1988	5103
13RFO980065.las	NAD83 (National Spatial Reference System 2011)	1116	North American Vertical Datum 1988	5103
13RFO980080.las	NAD83 (National Spatial Reference System 2011)	1116	North American Vertical Datum 1988	5103
13RFO980095.las	NAD83 (National Spatial Reference System 2011)	1116	North American Vertical Datum 1988	5103
13RFO980110.las	NAD83 (National Spatial Reference System 2011)	1116	North American Vertical Datum 1988	5103
13RFO980125.las	NAD83 (National Spatial Reference System 2011)	1116	North American Vertical Datum 1988	5103
13RFO980140.las	NAD83 (National Spatial Reference System 2011)	1116	North American Vertical Datum 1988	5103
13RFO980155.las	NAD83 (National Spatial Reference System 2011)	1116	North American Vertical Datum 1988	5103
13RFO980170.las	NAD83 (National Spatial Reference System 2011)	1116	North American Vertical Datum 1988	5103
13RFO980185.las	NAD83 (National Spatial Reference System 2011)	1116	North American Vertical Datum 1988	5103
13RFO980200.las	NAD83 (National Spatial Reference System 2011)	1116	North American Vertical Datum 1988	5103
13RFO980215.las	NAD83 (National Spatial Reference System 2011)	1116	North American Vertical Datum 1988	5103
13RFO980230.las	NAD83 (National Spatial Reference System 2011)	1116	North American Vertical Datum 1988	5103
13RFO980245.las	NAD83 (National Spatial Reference System 2011)	1116	North American Vertical Datum 1988	5103

DPH-4 Report on Datums - continued

File	Horizontal Datum	EPSG Code	Vertical Datum	EPSG Code
13RFO980260.las	NAD83 (National Spatial Reference System 2011)	1116	North American Vertical Datum 1988	5103
13RFO980275.las	NAD83 (National Spatial Reference System 2011)	1116	North American Vertical Datum 1988	5103
13RFO980290.las	NAD83 (National Spatial Reference System 2011)	1116	North American Vertical Datum 1988	5103
13RFO980305.las	NAD83 (National Spatial Reference System 2011)	1116	North American Vertical Datum 1988	5103
13RFO980320.las	NAD83 (National Spatial Reference System 2011)	1116	North American Vertical Datum 1988	5103
13RFO980335.las	NAD83 (National Spatial Reference System 2011)	1116	North American Vertical Datum 1988	5103
13RFO980350.las	NAD83 (National Spatial Reference System 2011)	1116	North American Vertical Datum 1988	5103
13RFO980365.las	NAD83 (National Spatial Reference System 2011)	1116	North American Vertical Datum 1988	5103
13RFO980380.las	NAD83 (National Spatial Reference System 2011)	1116	North American Vertical Datum 1988	5103
13RFO980395.las	NAD83 (National Spatial Reference System 2011)	1116	North American Vertical Datum 1988	5103
13RFO980410.las	NAD83 (National Spatial Reference System 2011)	1116	North American Vertical Datum 1988	5103
13RFO980425.las	NAD83 (National Spatial Reference System 2011)	1116	North American Vertical Datum 1988	5103
13RFO980440.las	NAD83 (National Spatial Reference System 2011)	1116	North American Vertical Datum 1988	5103
13RFO980455.las	NAD83 (National Spatial Reference System 2011)	1116	North American Vertical Datum 1988	5103
13RFO980470.las	NAD83 (National Spatial Reference System 2011)	1116	North American Vertical Datum 1988	5103
13RFO980485.las	NAD83 (National Spatial Reference System 2011)	1116	North American Vertical Datum 1988	5103
13RFO980500.las	NAD83 (National Spatial Reference System 2011)	1116	North American Vertical Datum 1988	5103
13RFO980515.las	NAD83 (National Spatial Reference System 2011)	1116	North American Vertical Datum 1988	5103
13RFO980530.las	NAD83 (National Spatial Reference System 2011)	1116	North American Vertical Datum 1988	5103
13RFO980545.las	NAD83 (National Spatial Reference System 2011)	1116	North American Vertical Datum 1988	5103
13RFO980560.las	NAD83 (National Spatial Reference System 2011)	1116	North American Vertical Datum 1988	5103
13RFO980575.las	NAD83 (National Spatial Reference System 2011)	1116	North American Vertical Datum 1988	5103
13RFO980590.las	NAD83 (National Spatial Reference System 2011)	1116	North American Vertical Datum 1988	5103
13RFO980605.las	NAD83 (National Spatial Reference System 2011)	1116	North American Vertical Datum 1988	5103
13RFO980620.las	NAD83 (National Spatial Reference System 2011)	1116	North American Vertical Datum 1988	5103
13RFO980635.las	NAD83 (National Spatial Reference System 2011)	1116	North American Vertical Datum 1988	5103
13RFO980650.las	NAD83 (National Spatial Reference System 2011)	1116	North American Vertical Datum 1988	5103
13RFO980665.las	NAD83 (National Spatial Reference System 2011)	1116	North American Vertical Datum 1988	5103
13RFO980680.las	NAD83 (National Spatial Reference System 2011)	1116	North American Vertical Datum 1988	5103
13RFO980695.las	NAD83 (National Spatial Reference System 2011)	1116	North American Vertical Datum 1988	5103
13RFO980710.las	NAD83 (National Spatial Reference System 2011)	1116	North American Vertical Datum 1988	5103
13RFO980725.las	NAD83 (National Spatial Reference System 2011)	1116	North American Vertical Datum 1988	5103
13RFO980740.las	NAD83 (National Spatial Reference System 2011)	1116	North American Vertical Datum 1988	5103
13RFO980755.las	NAD83 (National Spatial Reference System 2011)	1116	North American Vertical Datum 1988	5103

DPH-4 Report on Datums - continued

File	Horizontal Datum	EPSG Code	Vertical Datum	EPSG Code
13RGP010480.las	NAD83 (National Spatial Reference System 2011)	1116	North American Vertical Datum 1988	5103
13RGP010495.las	NAD83 (National Spatial Reference System 2011)	1116	North American Vertical Datum 1988	5103
13RGP010510.las	NAD83 (National Spatial Reference System 2011)	1116	North American Vertical Datum 1988	5103
13RGP010525.las	NAD83 (National Spatial Reference System 2011)	1116	North American Vertical Datum 1988	5103
13RGP010540.las	NAD83 (National Spatial Reference System 2011)	1116	North American Vertical Datum 1988	5103
13RGP010555.las	NAD83 (National Spatial Reference System 2011)	1116	North American Vertical Datum 1988	5103
13RGP010570.las	NAD83 (National Spatial Reference System 2011)	1116	North American Vertical Datum 1988	5103
13RGP010585.las	NAD83 (National Spatial Reference System 2011)	1116	North American Vertical Datum 1988	5103
13RGP010600.las	NAD83 (National Spatial Reference System 2011)	1116	North American Vertical Datum 1988	5103
13RGP010615.las	NAD83 (National Spatial Reference System 2011)	1116	North American Vertical Datum 1988	5103
13RGP010630.las	NAD83 (National Spatial Reference System 2011)	1116	North American Vertical Datum 1988	5103
13RGP010645.las	NAD83 (National Spatial Reference System 2011)	1116	North American Vertical Datum 1988	5103
13RGP010660.las	NAD83 (National Spatial Reference System 2011)	1116	North American Vertical Datum 1988	5103
13RGP010675.las	NAD83 (National Spatial Reference System 2011)	1116	North American Vertical Datum 1988	5103
13RGP010690.las	NAD83 (National Spatial Reference System 2011)	1116	North American Vertical Datum 1988	5103
13RGP010705.las	NAD83 (National Spatial Reference System 2011)	1116	North American Vertical Datum 1988	5103
13RGP010720.las	NAD83 (National Spatial Reference System 2011)	1116	North American Vertical Datum 1988	5103
13RGP010735.las	NAD83 (National Spatial Reference System 2011)	1116	North American Vertical Datum 1988	5103
13RGP010750.las	NAD83 (National Spatial Reference System 2011)	1116	North American Vertical Datum 1988	5103
13RGP010765.las	NAD83 (National Spatial Reference System 2011)	1116	North American Vertical Datum 1988	5103
13RGP010780.las	NAD83 (National Spatial Reference System 2011)	1116	North American Vertical Datum 1988	5103
13RGP010795.las	NAD83 (National Spatial Reference System 2011)	1116	North American Vertical Datum 1988	5103
13RGP010810.las	NAD83 (National Spatial Reference System 2011)	1116	North American Vertical Datum 1988	5103
13RGP010825.las	NAD83 (National Spatial Reference System 2011)	1116	North American Vertical Datum 1988	5103
13RGP010840.las	NAD83 (National Spatial Reference System 2011)	1116	North American Vertical Datum 1988	5103
13RGP010855.las	NAD83 (National Spatial Reference System 2011)	1116	North American Vertical Datum 1988	5103
13RGP010870.las	NAD83 (National Spatial Reference System 2011)	1116	North American Vertical Datum 1988	5103
13RGP010885.las	NAD83 (National Spatial Reference System 2011)	1116	North American Vertical Datum 1988	5103
13RGP010900.las	NAD83 (National Spatial Reference System 2011)	1116	North American Vertical Datum 1988	5103
13RGP010915.las	NAD83 (National Spatial Reference System 2011)	1116	North American Vertical Datum 1988	5103
13RGP010930.las	NAD83 (National Spatial Reference System 2011)	1116	North American Vertical Datum 1988	5103
13RGP010945.las	NAD83 (National Spatial Reference System 2011)	1116	North American Vertical Datum 1988	5103
13RGP010960.las	NAD83 (National Spatial Reference System 2011)	1116	North American Vertical Datum 1988	5103
13RGP010975.las	NAD83 (National Spatial Reference System 2011)	1116	North American Vertical Datum 1988	5103

DPH-4 Report on Datums - continued

File	Horizontal Datum	EPSG Code	Vertical Datum	EPSG Code
13RGP010990.las	NAD83 (National Spatial Reference System 2011)	1116	North American Vertical Datum 1988	5103
13RGP025480.las	NAD83 (National Spatial Reference System 2011)	1116	North American Vertical Datum 1988	5103
13RGP025495.las	NAD83 (National Spatial Reference System 2011)	1116	North American Vertical Datum 1988	5103
13RGP025510.las	NAD83 (National Spatial Reference System 2011)	1116	North American Vertical Datum 1988	5103
13RGP025525.las	NAD83 (National Spatial Reference System 2011)	1116	North American Vertical Datum 1988	5103
13RGP025540.las	NAD83 (National Spatial Reference System 2011)	1116	North American Vertical Datum 1988	5103
13RGP025555.las	NAD83 (National Spatial Reference System 2011)	1116	North American Vertical Datum 1988	5103
13RGP025570.las	NAD83 (National Spatial Reference System 2011)	1116	North American Vertical Datum 1988	5103
13RGP025585.las	NAD83 (National Spatial Reference System 2011)	1116	North American Vertical Datum 1988	5103
13RGP025600.las	NAD83 (National Spatial Reference System 2011)	1116	North American Vertical Datum 1988	5103
13RGP025615.las	NAD83 (National Spatial Reference System 2011)	1116	North American Vertical Datum 1988	5103
13RGP025630.las	NAD83 (National Spatial Reference System 2011)	1116	North American Vertical Datum 1988	5103
13RGP025645.las	NAD83 (National Spatial Reference System 2011)	1116	North American Vertical Datum 1988	5103
13RGP025660.las	NAD83 (National Spatial Reference System 2011)	1116	North American Vertical Datum 1988	5103
13RGP025675.las	NAD83 (National Spatial Reference System 2011)	1116	North American Vertical Datum 1988	5103
13RGP025690.las	NAD83 (National Spatial Reference System 2011)	1116	North American Vertical Datum 1988	5103
13RGP025705.las	NAD83 (National Spatial Reference System 2011)	1116	North American Vertical Datum 1988	5103
13RGP025720.las	NAD83 (National Spatial Reference System 2011)	1116	North American Vertical Datum 1988	5103
13RGP025735.las	NAD83 (National Spatial Reference System 2011)	1116	North American Vertical Datum 1988	5103
13RGP025750.las	NAD83 (National Spatial Reference System 2011)	1116	North American Vertical Datum 1988	5103
13RGP025765.las	NAD83 (National Spatial Reference System 2011)	1116	North American Vertical Datum 1988	5103
13RGP025780.las	NAD83 (National Spatial Reference System 2011)	1116	North American Vertical Datum 1988	5103
13RGP025795.las	NAD83 (National Spatial Reference System 2011)	1116	North American Vertical Datum 1988	5103
13RGP025810.las	NAD83 (National Spatial Reference System 2011)	1116	North American Vertical Datum 1988	5103
13RGP025825.las	NAD83 (National Spatial Reference System 2011)	1116	North American Vertical Datum 1988	5103
13RGP025840.las	NAD83 (National Spatial Reference System 2011)	1116	North American Vertical Datum 1988	5103
13RGP025855.las	NAD83 (National Spatial Reference System 2011)	1116	North American Vertical Datum 1988	5103
13RGP025870.las	NAD83 (National Spatial Reference System 2011)	1116	North American Vertical Datum 1988	5103
13RGP025885.las	NAD83 (National Spatial Reference System 2011)	1116	North American Vertical Datum 1988	5103
13RGP025900.las	NAD83 (National Spatial Reference System 2011)	1116	North American Vertical Datum 1988	5103
13RGP025915.las	NAD83 (National Spatial Reference System 2011)	1116	North American Vertical Datum 1988	5103
13RGP025930.las	NAD83 (National Spatial Reference System 2011)	1116	North American Vertical Datum 1988	5103
13RGP025945.las	NAD83 (National Spatial Reference System 2011)	1116	North American Vertical Datum 1988	5103
13RGP025960.las	NAD83 (National Spatial Reference System 2011)	1116	North American Vertical Datum 1988	5103

DPH-4 Report on Datums - continued

File	Horizontal Datum	EPSG Code	Vertical Datum	EPSG Code
13RGP025975.las	NAD83 (National Spatial Reference System 2011)	1116	North American Vertical Datum 1988	5103
13RGP025990.las	NAD83 (National Spatial Reference System 2011)	1116	North American Vertical Datum 1988	5103
13RGP040480.las	NAD83 (National Spatial Reference System 2011)	1116	North American Vertical Datum 1988	5103
13RGP040495.las	NAD83 (National Spatial Reference System 2011)	1116	North American Vertical Datum 1988	5103
13RGP040510.las	NAD83 (National Spatial Reference System 2011)	1116	North American Vertical Datum 1988	5103
13RGP040525.las	NAD83 (National Spatial Reference System 2011)	1116	North American Vertical Datum 1988	5103
13RGP040540.las	NAD83 (National Spatial Reference System 2011)	1116	North American Vertical Datum 1988	5103
13RGP040555.las	NAD83 (National Spatial Reference System 2011)	1116	North American Vertical Datum 1988	5103
13RGP040570.las	NAD83 (National Spatial Reference System 2011)	1116	North American Vertical Datum 1988	5103
13RGP040585.las	NAD83 (National Spatial Reference System 2011)	1116	North American Vertical Datum 1988	5103
13RGP040600.las	NAD83 (National Spatial Reference System 2011)	1116	North American Vertical Datum 1988	5103
13RGP040615.las	NAD83 (National Spatial Reference System 2011)	1116	North American Vertical Datum 1988	5103
13RGP040630.las	NAD83 (National Spatial Reference System 2011)	1116	North American Vertical Datum 1988	5103
13RGP040645.las	NAD83 (National Spatial Reference System 2011)	1116	North American Vertical Datum 1988	5103
13RGP040660.las	NAD83 (National Spatial Reference System 2011)	1116	North American Vertical Datum 1988	5103
13RGP040675.las	NAD83 (National Spatial Reference System 2011)	1116	North American Vertical Datum 1988	5103
13RGP040690.las	NAD83 (National Spatial Reference System 2011)	1116	North American Vertical Datum 1988	5103
13RGP040705.las	NAD83 (National Spatial Reference System 2011)	1116	North American Vertical Datum 1988	5103
13RGP040720.las	NAD83 (National Spatial Reference System 2011)	1116	North American Vertical Datum 1988	5103
13RGP040735.las	NAD83 (National Spatial Reference System 2011)	1116	North American Vertical Datum 1988	5103
13RGP040750.las	NAD83 (National Spatial Reference System 2011)	1116	North American Vertical Datum 1988	5103
13RGP040765.las	NAD83 (National Spatial Reference System 2011)	1116	North American Vertical Datum 1988	5103
13RGP040780.las	NAD83 (National Spatial Reference System 2011)	1116	North American Vertical Datum 1988	5103
13RGP040795.las	NAD83 (National Spatial Reference System 2011)	1116	North American Vertical Datum 1988	5103
13RGP040810.las	NAD83 (National Spatial Reference System 2011)	1116	North American Vertical Datum 1988	5103
13RGP040825.las	NAD83 (National Spatial Reference System 2011)	1116	North American Vertical Datum 1988	5103
13RGP040840.las	NAD83 (National Spatial Reference System 2011)	1116	North American Vertical Datum 1988	5103
13RGP040855.las	NAD83 (National Spatial Reference System 2011)	1116	North American Vertical Datum 1988	5103
13RGP040870.las	NAD83 (National Spatial Reference System 2011)	1116	North American Vertical Datum 1988	5103
13RGP040885.las	NAD83 (National Spatial Reference System 2011)	1116	North American Vertical Datum 1988	5103
13RGP040900.las	NAD83 (National Spatial Reference System 2011)	1116	North American Vertical Datum 1988	5103
13RGP040915.las	NAD83 (National Spatial Reference System 2011)	1116	North American Vertical Datum 1988	5103
13RGP040930.las	NAD83 (National Spatial Reference System 2011)	1116	North American Vertical Datum 1988	5103
13RGP040945.las	NAD83 (National Spatial Reference System 2011)	1116	North American Vertical Datum 1988	5103

DPH-4 Report on Datums - continued

File	Horizontal Datum	EPSG Code	Vertical Datum	EPSG Code
13RGP040960.las	NAD83 (National Spatial Reference System 2011)	1116	North American Vertical Datum 1988	5103
13RGP040975.las	NAD83 (National Spatial Reference System 2011)	1116	North American Vertical Datum 1988	5103
13RGP040990.las	NAD83 (National Spatial Reference System 2011)	1116	North American Vertical Datum 1988	5103
13RGP055480.las	NAD83 (National Spatial Reference System 2011)	1116	North American Vertical Datum 1988	5103
13RGP055495.las	NAD83 (National Spatial Reference System 2011)	1116	North American Vertical Datum 1988	5103
13RGP055510.las	NAD83 (National Spatial Reference System 2011)	1116	North American Vertical Datum 1988	5103
13RGP055525.las	NAD83 (National Spatial Reference System 2011)	1116	North American Vertical Datum 1988	5103
13RGP055540.las	NAD83 (National Spatial Reference System 2011)	1116	North American Vertical Datum 1988	5103
13RGP055555.las	NAD83 (National Spatial Reference System 2011)	1116	North American Vertical Datum 1988	5103
13RGP055570.las	NAD83 (National Spatial Reference System 2011)	1116	North American Vertical Datum 1988	5103
13RGP055585.las	NAD83 (National Spatial Reference System 2011)	1116	North American Vertical Datum 1988	5103
13RGP055600.las	NAD83 (National Spatial Reference System 2011)	1116	North American Vertical Datum 1988	5103
13RGP055615.las	NAD83 (National Spatial Reference System 2011)	1116	North American Vertical Datum 1988	5103
13RGP055630.las	NAD83 (National Spatial Reference System 2011)	1116	North American Vertical Datum 1988	5103
13RGP055645.las	NAD83 (National Spatial Reference System 2011)	1116	North American Vertical Datum 1988	5103
13RGP055660.las	NAD83 (National Spatial Reference System 2011)	1116	North American Vertical Datum 1988	5103
13RGP055675.las	NAD83 (National Spatial Reference System 2011)	1116	North American Vertical Datum 1988	5103
13RGP055690.las	NAD83 (National Spatial Reference System 2011)	1116	North American Vertical Datum 1988	5103
13RGP055705.las	NAD83 (National Spatial Reference System 2011)	1116	North American Vertical Datum 1988	5103
13RGP055720.las	NAD83 (National Spatial Reference System 2011)	1116	North American Vertical Datum 1988	5103
13RGP055735.las	NAD83 (National Spatial Reference System 2011)	1116	North American Vertical Datum 1988	5103
13RGP055750.las	NAD83 (National Spatial Reference System 2011)	1116	North American Vertical Datum 1988	5103
13RGP055765.las	NAD83 (National Spatial Reference System 2011)	1116	North American Vertical Datum 1988	5103
13RGP055780.las	NAD83 (National Spatial Reference System 2011)	1116	North American Vertical Datum 1988	5103
13RGP055795.las	NAD83 (National Spatial Reference System 2011)	1116	North American Vertical Datum 1988	5103
13RGP055810.las	NAD83 (National Spatial Reference System 2011)	1116	North American Vertical Datum 1988	5103
13RGP055825.las	NAD83 (National Spatial Reference System 2011)	1116	North American Vertical Datum 1988	5103
13RGP055840.las	NAD83 (National Spatial Reference System 2011)	1116	North American Vertical Datum 1988	5103
13RGP055855.las	NAD83 (National Spatial Reference System 2011)	1116	North American Vertical Datum 1988	5103
13RGP055870.las	NAD83 (National Spatial Reference System 2011)	1116	North American Vertical Datum 1988	5103
13RGP055885.las	NAD83 (National Spatial Reference System 2011)	1116	North American Vertical Datum 1988	5103
13RGP055900.las	NAD83 (National Spatial Reference System 2011)	1116	North American Vertical Datum 1988	5103
13RGP055915.las	NAD83 (National Spatial Reference System 2011)	1116	North American Vertical Datum 1988	5103
13RGP055930.las	NAD83 (National Spatial Reference System 2011)	1116	North American Vertical Datum 1988	5103

DPH-4 Report on Datums - continued

File	Horizontal Datum	EPSG Code	Vertical Datum	EPSG Code
13RGP055945.las	NAD83 (National Spatial Reference System 2011)	1116	North American Vertical Datum 1988	5103
13RGP055960.las	NAD83 (National Spatial Reference System 2011)	1116	North American Vertical Datum 1988	5103
13RGP055975.las	NAD83 (National Spatial Reference System 2011)	1116	North American Vertical Datum 1988	5103
13RGP055990.las	NAD83 (National Spatial Reference System 2011)	1116	North American Vertical Datum 1988	5103
13RGP070480.las	NAD83 (National Spatial Reference System 2011)	1116	North American Vertical Datum 1988	5103
13RGP070495.las	NAD83 (National Spatial Reference System 2011)	1116	North American Vertical Datum 1988	5103
13RGP070510.las	NAD83 (National Spatial Reference System 2011)	1116	North American Vertical Datum 1988	5103
13RGP070525.las	NAD83 (National Spatial Reference System 2011)	1116	North American Vertical Datum 1988	5103
13RGP070540.las	NAD83 (National Spatial Reference System 2011)	1116	North American Vertical Datum 1988	5103
13RGP070555.las	NAD83 (National Spatial Reference System 2011)	1116	North American Vertical Datum 1988	5103
13RGP070570.las	NAD83 (National Spatial Reference System 2011)	1116	North American Vertical Datum 1988	5103
13RGP070585.las	NAD83 (National Spatial Reference System 2011)	1116	North American Vertical Datum 1988	5103
13RGP070600.las	NAD83 (National Spatial Reference System 2011)	1116	North American Vertical Datum 1988	5103
13RGP070615.las	NAD83 (National Spatial Reference System 2011)	1116	North American Vertical Datum 1988	5103
13RGP070630.las	NAD83 (National Spatial Reference System 2011)	1116	North American Vertical Datum 1988	5103
13RGP070645.las	NAD83 (National Spatial Reference System 2011)	1116	North American Vertical Datum 1988	5103
13RGP070660.las	NAD83 (National Spatial Reference System 2011)	1116	North American Vertical Datum 1988	5103
13RGP070675.las	NAD83 (National Spatial Reference System 2011)	1116	North American Vertical Datum 1988	5103
13RGP070690.las	NAD83 (National Spatial Reference System 2011)	1116	North American Vertical Datum 1988	5103
13RGP070705.las	NAD83 (National Spatial Reference System 2011)	1116	North American Vertical Datum 1988	5103
13RGP070720.las	NAD83 (National Spatial Reference System 2011)	1116	North American Vertical Datum 1988	5103
13RGP070735.las	NAD83 (National Spatial Reference System 2011)	1116	North American Vertical Datum 1988	5103
13RGP070750.las	NAD83 (National Spatial Reference System 2011)	1116	North American Vertical Datum 1988	5103
13RGP070765.las	NAD83 (National Spatial Reference System 2011)	1116	North American Vertical Datum 1988	5103
13RGP070780.las	NAD83 (National Spatial Reference System 2011)	1116	North American Vertical Datum 1988	5103
13RGP070795.las	NAD83 (National Spatial Reference System 2011)	1116	North American Vertical Datum 1988	5103
13RGP070810.las	NAD83 (National Spatial Reference System 2011)	1116	North American Vertical Datum 1988	5103
13RGP070825.las	NAD83 (National Spatial Reference System 2011)	1116	North American Vertical Datum 1988	5103
13RGP070840.las	NAD83 (National Spatial Reference System 2011)	1116	North American Vertical Datum 1988	5103
13RGP070855.las	NAD83 (National Spatial Reference System 2011)	1116	North American Vertical Datum 1988	5103
13RGP070870.las	NAD83 (National Spatial Reference System 2011)	1116	North American Vertical Datum 1988	5103
13RGP070885.las	NAD83 (National Spatial Reference System 2011)	1116	North American Vertical Datum 1988	5103
13RGP070900.las	NAD83 (National Spatial Reference System 2011)	1116	North American Vertical Datum 1988	5103
13RGP070915.las	NAD83 (National Spatial Reference System 2011)	1116	North American Vertical Datum 1988	5103

DPH-4 Report on Datums - continued

File	Horizontal Datum	EPSG Code	Vertical Datum	EPSG Code
13RGP070930.las	NAD83 (National Spatial Reference System 2011)	1116	North American Vertical Datum 1988	5103
13RGP070945.las	NAD83 (National Spatial Reference System 2011)	1116	North American Vertical Datum 1988	5103
13RGP070960.las	NAD83 (National Spatial Reference System 2011)	1116	North American Vertical Datum 1988	5103
13RGP070975.las	NAD83 (National Spatial Reference System 2011)	1116	North American Vertical Datum 1988	5103
13RGP070990.las	NAD83 (National Spatial Reference System 2011)	1116	North American Vertical Datum 1988	5103
13RGP085480.las	NAD83 (National Spatial Reference System 2011)	1116	North American Vertical Datum 1988	5103
13RGP085495.las	NAD83 (National Spatial Reference System 2011)	1116	North American Vertical Datum 1988	5103
13RGP085510.las	NAD83 (National Spatial Reference System 2011)	1116	North American Vertical Datum 1988	5103
13RGP085525.las	NAD83 (National Spatial Reference System 2011)	1116	North American Vertical Datum 1988	5103
13RGP085540.las	NAD83 (National Spatial Reference System 2011)	1116	North American Vertical Datum 1988	5103
13RGP085555.las	NAD83 (National Spatial Reference System 2011)	1116	North American Vertical Datum 1988	5103
13RGP085570.las	NAD83 (National Spatial Reference System 2011)	1116	North American Vertical Datum 1988	5103
13RGP085585.las	NAD83 (National Spatial Reference System 2011)	1116	North American Vertical Datum 1988	5103
13RGP085600.las	NAD83 (National Spatial Reference System 2011)	1116	North American Vertical Datum 1988	5103
13RGP085615.las	NAD83 (National Spatial Reference System 2011)	1116	North American Vertical Datum 1988	5103
13RGP085630.las	NAD83 (National Spatial Reference System 2011)	1116	North American Vertical Datum 1988	5103
13RGP085645.las	NAD83 (National Spatial Reference System 2011)	1116	North American Vertical Datum 1988	5103
13RGP085660.las	NAD83 (National Spatial Reference System 2011)	1116	North American Vertical Datum 1988	5103
13RGP085675.las	NAD83 (National Spatial Reference System 2011)	1116	North American Vertical Datum 1988	5103
13RGP085690.las	NAD83 (National Spatial Reference System 2011)	1116	North American Vertical Datum 1988	5103
13RGP085705.las	NAD83 (National Spatial Reference System 2011)	1116	North American Vertical Datum 1988	5103
13RGP085720.las	NAD83 (National Spatial Reference System 2011)	1116	North American Vertical Datum 1988	5103
13RGP085735.las	NAD83 (National Spatial Reference System 2011)	1116	North American Vertical Datum 1988	5103
13RGP085750.las	NAD83 (National Spatial Reference System 2011)	1116	North American Vertical Datum 1988	5103
13RGP085765.las	NAD83 (National Spatial Reference System 2011)	1116	North American Vertical Datum 1988	5103
13RGP085780.las	NAD83 (National Spatial Reference System 2011)	1116	North American Vertical Datum 1988	5103
13RGP085795.las	NAD83 (National Spatial Reference System 2011)	1116	North American Vertical Datum 1988	5103
13RGP085810.las	NAD83 (National Spatial Reference System 2011)	1116	North American Vertical Datum 1988	5103
13RGP085825.las	NAD83 (National Spatial Reference System 2011)	1116	North American Vertical Datum 1988	5103
13RGP085840.las	NAD83 (National Spatial Reference System 2011)	1116	North American Vertical Datum 1988	5103
13RGP085855.las	NAD83 (National Spatial Reference System 2011)	1116	North American Vertical Datum 1988	5103
13RGP085870.las	NAD83 (National Spatial Reference System 2011)	1116	North American Vertical Datum 1988	5103
13RGP085885.las	NAD83 (National Spatial Reference System 2011)	1116	North American Vertical Datum 1988	5103
13RGP085900.las	NAD83 (National Spatial Reference System 2011)	1116	North American Vertical Datum 1988	5103

DPH-4 Report on Datums - continued

File	Horizontal Datum	EPSG Code	Vertical Datum	EPSG Code
13RGP085915.las	NAD83 (National Spatial Reference System 2011)	1116	North American Vertical Datum 1988	5103
13RGP085930.las	NAD83 (National Spatial Reference System 2011)	1116	North American Vertical Datum 1988	5103
13RGP085945.las	NAD83 (National Spatial Reference System 2011)	1116	North American Vertical Datum 1988	5103
13RGP085960.las	NAD83 (National Spatial Reference System 2011)	1116	North American Vertical Datum 1988	5103
13RGP085975.las	NAD83 (National Spatial Reference System 2011)	1116	North American Vertical Datum 1988	5103
13RGP085990.las	NAD83 (National Spatial Reference System 2011)	1116	North American Vertical Datum 1988	5103
13RGP100480.las	NAD83 (National Spatial Reference System 2011)	1116	North American Vertical Datum 1988	5103
13RGP100495.las	NAD83 (National Spatial Reference System 2011)	1116	North American Vertical Datum 1988	5103
13RGP100510.las	NAD83 (National Spatial Reference System 2011)	1116	North American Vertical Datum 1988	5103
13RGP100525.las	NAD83 (National Spatial Reference System 2011)	1116	North American Vertical Datum 1988	5103
13RGP100540.las	NAD83 (National Spatial Reference System 2011)	1116	North American Vertical Datum 1988	5103
13RGP100555.las	NAD83 (National Spatial Reference System 2011)	1116	North American Vertical Datum 1988	5103
13RGP100570.las	NAD83 (National Spatial Reference System 2011)	1116	North American Vertical Datum 1988	5103
13RGP100585.las	NAD83 (National Spatial Reference System 2011)	1116	North American Vertical Datum 1988	5103
13RGP100600.las	NAD83 (National Spatial Reference System 2011)	1116	North American Vertical Datum 1988	5103
13RGP100615.las	NAD83 (National Spatial Reference System 2011)	1116	North American Vertical Datum 1988	5103
13RGP100630.las	NAD83 (National Spatial Reference System 2011)	1116	North American Vertical Datum 1988	5103
13RGP100645.las	NAD83 (National Spatial Reference System 2011)	1116	North American Vertical Datum 1988	5103
13RGP100660.las	NAD83 (National Spatial Reference System 2011)	1116	North American Vertical Datum 1988	5103
13RGP100675.las	NAD83 (National Spatial Reference System 2011)	1116	North American Vertical Datum 1988	5103
13RGP100690.las	NAD83 (National Spatial Reference System 2011)	1116	North American Vertical Datum 1988	5103
13RGP100705.las	NAD83 (National Spatial Reference System 2011)	1116	North American Vertical Datum 1988	5103
13RGP100720.las	NAD83 (National Spatial Reference System 2011)	1116	North American Vertical Datum 1988	5103
13RGP100735.las	NAD83 (National Spatial Reference System 2011)	1116	North American Vertical Datum 1988	5103
13RGP100750.las	NAD83 (National Spatial Reference System 2011)	1116	North American Vertical Datum 1988	5103
13RGP100765.las	NAD83 (National Spatial Reference System 2011)	1116	North American Vertical Datum 1988	5103
13RGP100780.las	NAD83 (National Spatial Reference System 2011)	1116	North American Vertical Datum 1988	5103
13RGP100795.las	NAD83 (National Spatial Reference System 2011)	1116	North American Vertical Datum 1988	5103
13RGP100810.las	NAD83 (National Spatial Reference System 2011)	1116	North American Vertical Datum 1988	5103
13RGP100825.las	NAD83 (National Spatial Reference System 2011)	1116	North American Vertical Datum 1988	5103
13RGP100840.las	NAD83 (National Spatial Reference System 2011)	1116	North American Vertical Datum 1988	5103
13RGP100855.las	NAD83 (National Spatial Reference System 2011)	1116	North American Vertical Datum 1988	5103
13RGP100870.las	NAD83 (National Spatial Reference System 2011)	1116	North American Vertical Datum 1988	5103
13RGP100885.las	NAD83 (National Spatial Reference System 2011)	1116	North American Vertical Datum 1988	5103

DPH-4 Report on Datums - continued

File	Horizontal Datum	EPSG Code	Vertical Datum	EPSG Code
13RGP100900.las	NAD83 (National Spatial Reference System 2011)	1116	North American Vertical Datum 1988	5103
13RGP100915.las	NAD83 (National Spatial Reference System 2011)	1116	North American Vertical Datum 1988	5103
13RGP100930.las	NAD83 (National Spatial Reference System 2011)	1116	North American Vertical Datum 1988	5103
13RGP100945.las	NAD83 (National Spatial Reference System 2011)	1116	North American Vertical Datum 1988	5103
13RGP100960.las	NAD83 (National Spatial Reference System 2011)	1116	North American Vertical Datum 1988	5103
13RGP100975.las	NAD83 (National Spatial Reference System 2011)	1116	North American Vertical Datum 1988	5103
13RGP100990.las	NAD83 (National Spatial Reference System 2011)	1116	North American Vertical Datum 1988	5103
13RGP115480.las	NAD83 (National Spatial Reference System 2011)	1116	North American Vertical Datum 1988	5103
13RGP115495.las	NAD83 (National Spatial Reference System 2011)	1116	North American Vertical Datum 1988	5103
13RGP115510.las	NAD83 (National Spatial Reference System 2011)	1116	North American Vertical Datum 1988	5103
13RGP115525.las	NAD83 (National Spatial Reference System 2011)	1116	North American Vertical Datum 1988	5103
13RGP115540.las	NAD83 (National Spatial Reference System 2011)	1116	North American Vertical Datum 1988	5103
13RGP115555.las	NAD83 (National Spatial Reference System 2011)	1116	North American Vertical Datum 1988	5103
13RGP115570.las	NAD83 (National Spatial Reference System 2011)	1116	North American Vertical Datum 1988	5103
13RGP115585.las	NAD83 (National Spatial Reference System 2011)	1116	North American Vertical Datum 1988	5103
13RGP115600.las	NAD83 (National Spatial Reference System 2011)	1116	North American Vertical Datum 1988	5103
13RGP115615.las	NAD83 (National Spatial Reference System 2011)	1116	North American Vertical Datum 1988	5103
13RGP115630.las	NAD83 (National Spatial Reference System 2011)	1116	North American Vertical Datum 1988	5103
13RGP115645.las	NAD83 (National Spatial Reference System 2011)	1116	North American Vertical Datum 1988	5103
13RGP115660.las	NAD83 (National Spatial Reference System 2011)	1116	North American Vertical Datum 1988	5103
13RGP115675.las	NAD83 (National Spatial Reference System 2011)	1116	North American Vertical Datum 1988	5103
13RGP115690.las	NAD83 (National Spatial Reference System 2011)	1116	North American Vertical Datum 1988	5103
13RGP115705.las	NAD83 (National Spatial Reference System 2011)	1116	North American Vertical Datum 1988	5103
13RGP115720.las	NAD83 (National Spatial Reference System 2011)	1116	North American Vertical Datum 1988	5103
13RGP115735.las	NAD83 (National Spatial Reference System 2011)	1116	North American Vertical Datum 1988	5103
13RGP115750.las	NAD83 (National Spatial Reference System 2011)	1116	North American Vertical Datum 1988	5103
13RGP115765.las	NAD83 (National Spatial Reference System 2011)	1116	North American Vertical Datum 1988	5103
13RGP115780.las	NAD83 (National Spatial Reference System 2011)	1116	North American Vertical Datum 1988	5103
13RGP115795.las	NAD83 (National Spatial Reference System 2011)	1116	North American Vertical Datum 1988	5103
13RGP115810.las	NAD83 (National Spatial Reference System 2011)	1116	North American Vertical Datum 1988	5103
13RGP115825.las	NAD83 (National Spatial Reference System 2011)	1116	North American Vertical Datum 1988	5103
13RGP115840.las	NAD83 (National Spatial Reference System 2011)	1116	North American Vertical Datum 1988	5103
13RGP115855.las	NAD83 (National Spatial Reference System 2011)	1116	North American Vertical Datum 1988	5103
13RGP115870.las	NAD83 (National Spatial Reference System 2011)	1116	North American Vertical Datum 1988	5103

DPH-4 Report on Datums - continued

File	Horizontal Datum	EPSG Code	Vertical Datum	EPSG Code
13RGP115885.las	NAD83 (National Spatial Reference System 2011)	1116	North American Vertical Datum 1988	5103
13RGP115900.las	NAD83 (National Spatial Reference System 2011)	1116	North American Vertical Datum 1988	5103
13RGP115915.las	NAD83 (National Spatial Reference System 2011)	1116	North American Vertical Datum 1988	5103
13RGP115930.las	NAD83 (National Spatial Reference System 2011)	1116	North American Vertical Datum 1988	5103
13RGP115945.las	NAD83 (National Spatial Reference System 2011)	1116	North American Vertical Datum 1988	5103
13RGP115960.las	NAD83 (National Spatial Reference System 2011)	1116	North American Vertical Datum 1988	5103
13RGP115975.las	NAD83 (National Spatial Reference System 2011)	1116	North American Vertical Datum 1988	5103
13RGP115990.las	NAD83 (National Spatial Reference System 2011)	1116	North American Vertical Datum 1988	5103
13RGP130480.las	NAD83 (National Spatial Reference System 2011)	1116	North American Vertical Datum 1988	5103
13RGP130495.las	NAD83 (National Spatial Reference System 2011)	1116	North American Vertical Datum 1988	5103
13RGP130510.las	NAD83 (National Spatial Reference System 2011)	1116	North American Vertical Datum 1988	5103
13RGP130525.las	NAD83 (National Spatial Reference System 2011)	1116	North American Vertical Datum 1988	5103
13RGP130540.las	NAD83 (National Spatial Reference System 2011)	1116	North American Vertical Datum 1988	5103
13RGP130555.las	NAD83 (National Spatial Reference System 2011)	1116	North American Vertical Datum 1988	5103
13RGP130570.las	NAD83 (National Spatial Reference System 2011)	1116	North American Vertical Datum 1988	5103
13RGP130585.las	NAD83 (National Spatial Reference System 2011)	1116	North American Vertical Datum 1988	5103
13RGP130600.las	NAD83 (National Spatial Reference System 2011)	1116	North American Vertical Datum 1988	5103
13RGP130615.las	NAD83 (National Spatial Reference System 2011)	1116	North American Vertical Datum 1988	5103
13RGP130630.las	NAD83 (National Spatial Reference System 2011)	1116	North American Vertical Datum 1988	5103
13RGP130645.las	NAD83 (National Spatial Reference System 2011)	1116	North American Vertical Datum 1988	5103
13RGP130660.las	NAD83 (National Spatial Reference System 2011)	1116	North American Vertical Datum 1988	5103
13RGP130675.las	NAD83 (National Spatial Reference System 2011)	1116	North American Vertical Datum 1988	5103
13RGP130690.las	NAD83 (National Spatial Reference System 2011)	1116	North American Vertical Datum 1988	5103
13RGP130705.las	NAD83 (National Spatial Reference System 2011)	1116	North American Vertical Datum 1988	5103
13RGP130720.las	NAD83 (National Spatial Reference System 2011)	1116	North American Vertical Datum 1988	5103
13RGP130735.las	NAD83 (National Spatial Reference System 2011)	1116	North American Vertical Datum 1988	5103
13RGP130750.las	NAD83 (National Spatial Reference System 2011)	1116	North American Vertical Datum 1988	5103
13RGP130765.las	NAD83 (National Spatial Reference System 2011)	1116	North American Vertical Datum 1988	5103
13RGP130780.las	NAD83 (National Spatial Reference System 2011)	1116	North American Vertical Datum 1988	5103
13RGP130795.las	NAD83 (National Spatial Reference System 2011)	1116	North American Vertical Datum 1988	5103
13RGP130810.las	NAD83 (National Spatial Reference System 2011)	1116	North American Vertical Datum 1988	5103
13RGP130825.las	NAD83 (National Spatial Reference System 2011)	1116	North American Vertical Datum 1988	5103
13RGP130840.las	NAD83 (National Spatial Reference System 2011)	1116	North American Vertical Datum 1988	5103
13RGP130855.las	NAD83 (National Spatial Reference System 2011)	1116	North American Vertical Datum 1988	5103

DPH-4 Report on Datums - continued

File	Horizontal Datum	EPSG Code	Vertical Datum	EPSG Code
13RGP130870.las	NAD83 (National Spatial Reference System 2011)	1116	North American Vertical Datum 1988	5103
13RGP130885.las	NAD83 (National Spatial Reference System 2011)	1116	North American Vertical Datum 1988	5103
13RGP130900.las	NAD83 (National Spatial Reference System 2011)	1116	North American Vertical Datum 1988	5103
13RGP130915.las	NAD83 (National Spatial Reference System 2011)	1116	North American Vertical Datum 1988	5103
13RGP130930.las	NAD83 (National Spatial Reference System 2011)	1116	North American Vertical Datum 1988	5103
13RGP130945.las	NAD83 (National Spatial Reference System 2011)	1116	North American Vertical Datum 1988	5103
13RGP130960.las	NAD83 (National Spatial Reference System 2011)	1116	North American Vertical Datum 1988	5103
13RGP130975.las	NAD83 (National Spatial Reference System 2011)	1116	North American Vertical Datum 1988	5103
13RGP130990.las	NAD83 (National Spatial Reference System 2011)	1116	North American Vertical Datum 1988	5103
13RGP145480.las	NAD83 (National Spatial Reference System 2011)	1116	North American Vertical Datum 1988	5103
13RGP145495.las	NAD83 (National Spatial Reference System 2011)	1116	North American Vertical Datum 1988	5103
13RGP145510.las	NAD83 (National Spatial Reference System 2011)	1116	North American Vertical Datum 1988	5103
13RGP145525.las	NAD83 (National Spatial Reference System 2011)	1116	North American Vertical Datum 1988	5103
13RGP145540.las	NAD83 (National Spatial Reference System 2011)	1116	North American Vertical Datum 1988	5103
13RGP145555.las	NAD83 (National Spatial Reference System 2011)	1116	North American Vertical Datum 1988	5103
13RGP145570.las	NAD83 (National Spatial Reference System 2011)	1116	North American Vertical Datum 1988	5103
13RGP145585.las	NAD83 (National Spatial Reference System 2011)	1116	North American Vertical Datum 1988	5103
13RGP145600.las	NAD83 (National Spatial Reference System 2011)	1116	North American Vertical Datum 1988	5103
13RGP145615.las	NAD83 (National Spatial Reference System 2011)	1116	North American Vertical Datum 1988	5103
13RGP145630.las	NAD83 (National Spatial Reference System 2011)	1116	North American Vertical Datum 1988	5103
13RGP145645.las	NAD83 (National Spatial Reference System 2011)	1116	North American Vertical Datum 1988	5103
13RGP145660.las	NAD83 (National Spatial Reference System 2011)	1116	North American Vertical Datum 1988	5103
13RGP145675.las	NAD83 (National Spatial Reference System 2011)	1116	North American Vertical Datum 1988	5103
13RGP145690.las	NAD83 (National Spatial Reference System 2011)	1116	North American Vertical Datum 1988	5103
13RGP145705.las	NAD83 (National Spatial Reference System 2011)	1116	North American Vertical Datum 1988	5103
13RGP145720.las	NAD83 (National Spatial Reference System 2011)	1116	North American Vertical Datum 1988	5103
13RGP145735.las	NAD83 (National Spatial Reference System 2011)	1116	North American Vertical Datum 1988	5103
13RGP145750.las	NAD83 (National Spatial Reference System 2011)	1116	North American Vertical Datum 1988	5103
13RGP145765.las	NAD83 (National Spatial Reference System 2011)	1116	North American Vertical Datum 1988	5103
13RGP145780.las	NAD83 (National Spatial Reference System 2011)	1116	North American Vertical Datum 1988	5103
13RGP145795.las	NAD83 (National Spatial Reference System 2011)	1116	North American Vertical Datum 1988	5103
13RGP145810.las	NAD83 (National Spatial Reference System 2011)	1116	North American Vertical Datum 1988	5103
13RGP145825.las	NAD83 (National Spatial Reference System 2011)	1116	North American Vertical Datum 1988	5103
13RGP145840.las	NAD83 (National Spatial Reference System 2011)	1116	North American Vertical Datum 1988	5103

DPH-4 Report on Datums - continued

File	Horizontal Datum	EPSG Code	Vertical Datum	EPSG Code
13RGP145855.las	NAD83 (National Spatial Reference System 2011)	1116	North American Vertical Datum 1988	5103
13RGP145870.las	NAD83 (National Spatial Reference System 2011)	1116	North American Vertical Datum 1988	5103
13RGP145885.las	NAD83 (National Spatial Reference System 2011)	1116	North American Vertical Datum 1988	5103
13RGP145900.las	NAD83 (National Spatial Reference System 2011)	1116	North American Vertical Datum 1988	5103
13RGP145915.las	NAD83 (National Spatial Reference System 2011)	1116	North American Vertical Datum 1988	5103
13RGP145930.las	NAD83 (National Spatial Reference System 2011)	1116	North American Vertical Datum 1988	5103
13RGP145945.las	NAD83 (National Spatial Reference System 2011)	1116	North American Vertical Datum 1988	5103
13RGP145960.las	NAD83 (National Spatial Reference System 2011)	1116	North American Vertical Datum 1988	5103
13RGP145975.las	NAD83 (National Spatial Reference System 2011)	1116	North American Vertical Datum 1988	5103
13RGP145990.las	NAD83 (National Spatial Reference System 2011)	1116	North American Vertical Datum 1988	5103
13RGP160480.las	NAD83 (National Spatial Reference System 2011)	1116	North American Vertical Datum 1988	5103
13RGP160495.las	NAD83 (National Spatial Reference System 2011)	1116	North American Vertical Datum 1988	5103
13RGP160510.las	NAD83 (National Spatial Reference System 2011)	1116	North American Vertical Datum 1988	5103
13RGP160525.las	NAD83 (National Spatial Reference System 2011)	1116	North American Vertical Datum 1988	5103
13RGP160540.las	NAD83 (National Spatial Reference System 2011)	1116	North American Vertical Datum 1988	5103
13RGP160555.las	NAD83 (National Spatial Reference System 2011)	1116	North American Vertical Datum 1988	5103
13RGP160570.las	NAD83 (National Spatial Reference System 2011)	1116	North American Vertical Datum 1988	5103
13RGP160585.las	NAD83 (National Spatial Reference System 2011)	1116	North American Vertical Datum 1988	5103
13RGP160600.las	NAD83 (National Spatial Reference System 2011)	1116	North American Vertical Datum 1988	5103
13RGP160615.las	NAD83 (National Spatial Reference System 2011)	1116	North American Vertical Datum 1988	5103
13RGP160630.las	NAD83 (National Spatial Reference System 2011)	1116	North American Vertical Datum 1988	5103
13RGP160645.las	NAD83 (National Spatial Reference System 2011)	1116	North American Vertical Datum 1988	5103
13RGP160660.las	NAD83 (National Spatial Reference System 2011)	1116	North American Vertical Datum 1988	5103
13RGP160675.las	NAD83 (National Spatial Reference System 2011)	1116	North American Vertical Datum 1988	5103
13RGP160690.las	NAD83 (National Spatial Reference System 2011)	1116	North American Vertical Datum 1988	5103
13RGP160705.las	NAD83 (National Spatial Reference System 2011)	1116	North American Vertical Datum 1988	5103
13RGP160720.las	NAD83 (National Spatial Reference System 2011)	1116	North American Vertical Datum 1988	5103
13RGP160735.las	NAD83 (National Spatial Reference System 2011)	1116	North American Vertical Datum 1988	5103
13RGP160750.las	NAD83 (National Spatial Reference System 2011)	1116	North American Vertical Datum 1988	5103
13RGP160765.las	NAD83 (National Spatial Reference System 2011)	1116	North American Vertical Datum 1988	5103
13RGP160780.las	NAD83 (National Spatial Reference System 2011)	1116	North American Vertical Datum 1988	5103
13RGP160795.las	NAD83 (National Spatial Reference System 2011)	1116	North American Vertical Datum 1988	5103
13RGP160810.las	NAD83 (National Spatial Reference System 2011)	1116	North American Vertical Datum 1988	5103
13RGP160825.las	NAD83 (National Spatial Reference System 2011)	1116	North American Vertical Datum 1988	5103

DPH-4 Report on Datums - continued

File	Horizontal Datum	EPSG Code	Vertical Datum	EPSG Code
13RGP160840.las	NAD83 (National Spatial Reference System 2011)	1116	North American Vertical Datum 1988	5103
13RGP160855.las	NAD83 (National Spatial Reference System 2011)	1116	North American Vertical Datum 1988	5103
13RGP160870.las	NAD83 (National Spatial Reference System 2011)	1116	North American Vertical Datum 1988	5103
13RGP160885.las	NAD83 (National Spatial Reference System 2011)	1116	North American Vertical Datum 1988	5103
13RGP160900.las	NAD83 (National Spatial Reference System 2011)	1116	North American Vertical Datum 1988	5103
13RGP160915.las	NAD83 (National Spatial Reference System 2011)	1116	North American Vertical Datum 1988	5103
13RGP160930.las	NAD83 (National Spatial Reference System 2011)	1116	North American Vertical Datum 1988	5103
13RGP160945.las	NAD83 (National Spatial Reference System 2011)	1116	North American Vertical Datum 1988	5103
13RGP160960.las	NAD83 (National Spatial Reference System 2011)	1116	North American Vertical Datum 1988	5103
13RGP160975.las	NAD83 (National Spatial Reference System 2011)	1116	North American Vertical Datum 1988	5103
13RGP160990.las	NAD83 (National Spatial Reference System 2011)	1116	North American Vertical Datum 1988	5103
13RGP175480.las	NAD83 (National Spatial Reference System 2011)	1116	North American Vertical Datum 1988	5103
13RGP175495.las	NAD83 (National Spatial Reference System 2011)	1116	North American Vertical Datum 1988	5103
13RGP175510.las	NAD83 (National Spatial Reference System 2011)	1116	North American Vertical Datum 1988	5103
13RGP175525.las	NAD83 (National Spatial Reference System 2011)	1116	North American Vertical Datum 1988	5103
13RGP175540.las	NAD83 (National Spatial Reference System 2011)	1116	North American Vertical Datum 1988	5103
13RGP175555.las	NAD83 (National Spatial Reference System 2011)	1116	North American Vertical Datum 1988	5103
13RGP175570.las	NAD83 (National Spatial Reference System 2011)	1116	North American Vertical Datum 1988	5103
13RGP175585.las	NAD83 (National Spatial Reference System 2011)	1116	North American Vertical Datum 1988	5103
13RGP175600.las	NAD83 (National Spatial Reference System 2011)	1116	North American Vertical Datum 1988	5103
13RGP175615.las	NAD83 (National Spatial Reference System 2011)	1116	North American Vertical Datum 1988	5103
13RGP175630.las	NAD83 (National Spatial Reference System 2011)	1116	North American Vertical Datum 1988	5103
13RGP175645.las	NAD83 (National Spatial Reference System 2011)	1116	North American Vertical Datum 1988	5103
13RGP175660.las	NAD83 (National Spatial Reference System 2011)	1116	North American Vertical Datum 1988	5103
13RGP175675.las	NAD83 (National Spatial Reference System 2011)	1116	North American Vertical Datum 1988	5103
13RGP175690.las	NAD83 (National Spatial Reference System 2011)	1116	North American Vertical Datum 1988	5103
13RGP175705.las	NAD83 (National Spatial Reference System 2011)	1116	North American Vertical Datum 1988	5103
13RGP175720.las	NAD83 (National Spatial Reference System 2011)	1116	North American Vertical Datum 1988	5103
13RGP175735.las	NAD83 (National Spatial Reference System 2011)	1116	North American Vertical Datum 1988	5103
13RGP175750.las	NAD83 (National Spatial Reference System 2011)	1116	North American Vertical Datum 1988	5103
13RGP175765.las	NAD83 (National Spatial Reference System 2011)	1116	North American Vertical Datum 1988	5103
13RGP175780.las	NAD83 (National Spatial Reference System 2011)	1116	North American Vertical Datum 1988	5103
13RGP175795.las	NAD83 (National Spatial Reference System 2011)	1116	North American Vertical Datum 1988	5103
13RGP175810.las	NAD83 (National Spatial Reference System 2011)	1116	North American Vertical Datum 1988	5103

DPH-4 Report on Datums - continued

File	Horizontal Datum	EPSG Code	Vertical Datum	EPSG Code
13RGP175825.las	NAD83 (National Spatial Reference System 2011)	1116	North American Vertical Datum 1988	5103
13RGP175840.las	NAD83 (National Spatial Reference System 2011)	1116	North American Vertical Datum 1988	5103
13RGP175855.las	NAD83 (National Spatial Reference System 2011)	1116	North American Vertical Datum 1988	5103
13RGP175870.las	NAD83 (National Spatial Reference System 2011)	1116	North American Vertical Datum 1988	5103
13RGP175885.las	NAD83 (National Spatial Reference System 2011)	1116	North American Vertical Datum 1988	5103
13RGP175900.las	NAD83 (National Spatial Reference System 2011)	1116	North American Vertical Datum 1988	5103
13RGP175915.las	NAD83 (National Spatial Reference System 2011)	1116	North American Vertical Datum 1988	5103
13RGP175930.las	NAD83 (National Spatial Reference System 2011)	1116	North American Vertical Datum 1988	5103
13RGP175945.las	NAD83 (National Spatial Reference System 2011)	1116	North American Vertical Datum 1988	5103
13RGP175960.las	NAD83 (National Spatial Reference System 2011)	1116	North American Vertical Datum 1988	5103
13RGP175975.las	NAD83 (National Spatial Reference System 2011)	1116	North American Vertical Datum 1988	5103
13RGP175990.las	NAD83 (National Spatial Reference System 2011)	1116	North American Vertical Datum 1988	5103
13RGP190480.las	NAD83 (National Spatial Reference System 2011)	1116	North American Vertical Datum 1988	5103
13RGP190495.las	NAD83 (National Spatial Reference System 2011)	1116	North American Vertical Datum 1988	5103
13RGP190510.las	NAD83 (National Spatial Reference System 2011)	1116	North American Vertical Datum 1988	5103
13RGP190525.las	NAD83 (National Spatial Reference System 2011)	1116	North American Vertical Datum 1988	5103
13RGP190540.las	NAD83 (National Spatial Reference System 2011)	1116	North American Vertical Datum 1988	5103
13RGP190555.las	NAD83 (National Spatial Reference System 2011)	1116	North American Vertical Datum 1988	5103
13RGP190570.las	NAD83 (National Spatial Reference System 2011)	1116	North American Vertical Datum 1988	5103
13RGP190585.las	NAD83 (National Spatial Reference System 2011)	1116	North American Vertical Datum 1988	5103
13RGP190600.las	NAD83 (National Spatial Reference System 2011)	1116	North American Vertical Datum 1988	5103
13RGP190615.las	NAD83 (National Spatial Reference System 2011)	1116	North American Vertical Datum 1988	5103
13RGP190630.las	NAD83 (National Spatial Reference System 2011)	1116	North American Vertical Datum 1988	5103
13RGP190645.las	NAD83 (National Spatial Reference System 2011)	1116	North American Vertical Datum 1988	5103
13RGP190660.las	NAD83 (National Spatial Reference System 2011)	1116	North American Vertical Datum 1988	5103
13RGP190675.las	NAD83 (National Spatial Reference System 2011)	1116	North American Vertical Datum 1988	5103
13RGP190690.las	NAD83 (National Spatial Reference System 2011)	1116	North American Vertical Datum 1988	5103
13RGP190705.las	NAD83 (National Spatial Reference System 2011)	1116	North American Vertical Datum 1988	5103
13RGP190720.las	NAD83 (National Spatial Reference System 2011)	1116	North American Vertical Datum 1988	5103
13RGP190735.las	NAD83 (National Spatial Reference System 2011)	1116	North American Vertical Datum 1988	5103
13RGP190750.las	NAD83 (National Spatial Reference System 2011)	1116	North American Vertical Datum 1988	5103
13RGP190765.las	NAD83 (National Spatial Reference System 2011)	1116	North American Vertical Datum 1988	5103
13RGP190780.las	NAD83 (National Spatial Reference System 2011)	1116	North American Vertical Datum 1988	5103
13RGP190795.las	NAD83 (National Spatial Reference System 2011)	1116	North American Vertical Datum 1988	5103

DPH-4 Report on Datums - continued

File	Horizontal Datum	EPSG Code	Vertical Datum	EPSG Code
13RGP190810.las	NAD83 (National Spatial Reference System 2011)	1116	North American Vertical Datum 1988	5103
13RGP190825.las	NAD83 (National Spatial Reference System 2011)	1116	North American Vertical Datum 1988	5103
13RGP190840.las	NAD83 (National Spatial Reference System 2011)	1116	North American Vertical Datum 1988	5103
13RGP190855.las	NAD83 (National Spatial Reference System 2011)	1116	North American Vertical Datum 1988	5103
13RGP190870.las	NAD83 (National Spatial Reference System 2011)	1116	North American Vertical Datum 1988	5103
13RGP190885.las	NAD83 (National Spatial Reference System 2011)	1116	North American Vertical Datum 1988	5103
13RGP190900.las	NAD83 (National Spatial Reference System 2011)	1116	North American Vertical Datum 1988	5103
13RGP190915.las	NAD83 (National Spatial Reference System 2011)	1116	North American Vertical Datum 1988	5103
13RGP190930.las	NAD83 (National Spatial Reference System 2011)	1116	North American Vertical Datum 1988	5103
13RGP190945.las	NAD83 (National Spatial Reference System 2011)	1116	North American Vertical Datum 1988	5103
13RGP190960.las	NAD83 (National Spatial Reference System 2011)	1116	North American Vertical Datum 1988	5103
13RGP190975.las	NAD83 (National Spatial Reference System 2011)	1116	North American Vertical Datum 1988	5103
13RGP190990.las	NAD83 (National Spatial Reference System 2011)	1116	North American Vertical Datum 1988	5103
13RGP205480.las	NAD83 (National Spatial Reference System 2011)	1116	North American Vertical Datum 1988	5103
13RGP205495.las	NAD83 (National Spatial Reference System 2011)	1116	North American Vertical Datum 1988	5103
13RGP205510.las	NAD83 (National Spatial Reference System 2011)	1116	North American Vertical Datum 1988	5103
13RGP205525.las	NAD83 (National Spatial Reference System 2011)	1116	North American Vertical Datum 1988	5103
13RGP205540.las	NAD83 (National Spatial Reference System 2011)	1116	North American Vertical Datum 1988	5103
13RGP205555.las	NAD83 (National Spatial Reference System 2011)	1116	North American Vertical Datum 1988	5103
13RGP205570.las	NAD83 (National Spatial Reference System 2011)	1116	North American Vertical Datum 1988	5103
13RGP205585.las	NAD83 (National Spatial Reference System 2011)	1116	North American Vertical Datum 1988	5103
13RGP205600.las	NAD83 (National Spatial Reference System 2011)	1116	North American Vertical Datum 1988	5103
13RGP205615.las	NAD83 (National Spatial Reference System 2011)	1116	North American Vertical Datum 1988	5103
13RGP205630.las	NAD83 (National Spatial Reference System 2011)	1116	North American Vertical Datum 1988	5103
13RGP205645.las	NAD83 (National Spatial Reference System 2011)	1116	North American Vertical Datum 1988	5103
13RGP205660.las	NAD83 (National Spatial Reference System 2011)	1116	North American Vertical Datum 1988	5103
13RGP205675.las	NAD83 (National Spatial Reference System 2011)	1116	North American Vertical Datum 1988	5103
13RGP205690.las	NAD83 (National Spatial Reference System 2011)	1116	North American Vertical Datum 1988	5103
13RGP205705.las	NAD83 (National Spatial Reference System 2011)	1116	North American Vertical Datum 1988	5103
13RGP205720.las	NAD83 (National Spatial Reference System 2011)	1116	North American Vertical Datum 1988	5103
13RGP205735.las	NAD83 (National Spatial Reference System 2011)	1116	North American Vertical Datum 1988	5103
13RGP205750.las	NAD83 (National Spatial Reference System 2011)	1116	North American Vertical Datum 1988	5103
13RGP205765.las	NAD83 (National Spatial Reference System 2011)	1116	North American Vertical Datum 1988	5103
13RGP205780.las	NAD83 (National Spatial Reference System 2011)	1116	North American Vertical Datum 1988	5103

DPH-4 Report on Datums - continued

File	Horizontal Datum	EPSG Code	Vertical Datum	EPSG Code
13RGP205795.las	NAD83 (National Spatial Reference System 2011)	1116	North American Vertical Datum 1988	5103
13RGP205810.las	NAD83 (National Spatial Reference System 2011)	1116	North American Vertical Datum 1988	5103
13RGP205825.las	NAD83 (National Spatial Reference System 2011)	1116	North American Vertical Datum 1988	5103
13RGP205840.las	NAD83 (National Spatial Reference System 2011)	1116	North American Vertical Datum 1988	5103
13RGP205855.las	NAD83 (National Spatial Reference System 2011)	1116	North American Vertical Datum 1988	5103
13RGP205870.las	NAD83 (National Spatial Reference System 2011)	1116	North American Vertical Datum 1988	5103
13RGP205885.las	NAD83 (National Spatial Reference System 2011)	1116	North American Vertical Datum 1988	5103
13RGP205900.las	NAD83 (National Spatial Reference System 2011)	1116	North American Vertical Datum 1988	5103
13RGP205915.las	NAD83 (National Spatial Reference System 2011)	1116	North American Vertical Datum 1988	5103
13RGP205930.las	NAD83 (National Spatial Reference System 2011)	1116	North American Vertical Datum 1988	5103
13RGP205945.las	NAD83 (National Spatial Reference System 2011)	1116	North American Vertical Datum 1988	5103
13RGP205960.las	NAD83 (National Spatial Reference System 2011)	1116	North American Vertical Datum 1988	5103
13RGP205975.las	NAD83 (National Spatial Reference System 2011)	1116	North American Vertical Datum 1988	5103
13RGP205990.las	NAD83 (National Spatial Reference System 2011)	1116	North American Vertical Datum 1988	5103
13RGP220480.las	NAD83 (National Spatial Reference System 2011)	1116	North American Vertical Datum 1988	5103
13RGP220495.las	NAD83 (National Spatial Reference System 2011)	1116	North American Vertical Datum 1988	5103
13RGP220510.las	NAD83 (National Spatial Reference System 2011)	1116	North American Vertical Datum 1988	5103
13RGP220525.las	NAD83 (National Spatial Reference System 2011)	1116	North American Vertical Datum 1988	5103
13RGP220540.las	NAD83 (National Spatial Reference System 2011)	1116	North American Vertical Datum 1988	5103
13RGP220555.las	NAD83 (National Spatial Reference System 2011)	1116	North American Vertical Datum 1988	5103
13RGP220570.las	NAD83 (National Spatial Reference System 2011)	1116	North American Vertical Datum 1988	5103
13RGP220585.las	NAD83 (National Spatial Reference System 2011)	1116	North American Vertical Datum 1988	5103
13RGP220600.las	NAD83 (National Spatial Reference System 2011)	1116	North American Vertical Datum 1988	5103
13RGP220615.las	NAD83 (National Spatial Reference System 2011)	1116	North American Vertical Datum 1988	5103
13RGP220630.las	NAD83 (National Spatial Reference System 2011)	1116	North American Vertical Datum 1988	5103
13RGP220645.las	NAD83 (National Spatial Reference System 2011)	1116	North American Vertical Datum 1988	5103
13RGP220660.las	NAD83 (National Spatial Reference System 2011)	1116	North American Vertical Datum 1988	5103
13RGP220675.las	NAD83 (National Spatial Reference System 2011)	1116	North American Vertical Datum 1988	5103
13RGP220690.las	NAD83 (National Spatial Reference System 2011)	1116	North American Vertical Datum 1988	5103
13RGP220705.las	NAD83 (National Spatial Reference System 2011)	1116	North American Vertical Datum 1988	5103
13RGP220720.las	NAD83 (National Spatial Reference System 2011)	1116	North American Vertical Datum 1988	5103
13RGP220735.las	NAD83 (National Spatial Reference System 2011)	1116	North American Vertical Datum 1988	5103
13RGP220750.las	NAD83 (National Spatial Reference System 2011)	1116	North American Vertical Datum 1988	5103
13RGP220765.las	NAD83 (National Spatial Reference System 2011)	1116	North American Vertical Datum 1988	5103

DPH-4 Report on Datums - continued

File	Horizontal Datum	EPSG Code	Vertical Datum	EPSG Code
13RGP220780.las	NAD83 (National Spatial Reference System 2011)	1116	North American Vertical Datum 1988	5103
13RGP220795.las	NAD83 (National Spatial Reference System 2011)	1116	North American Vertical Datum 1988	5103
13RGP220810.las	NAD83 (National Spatial Reference System 2011)	1116	North American Vertical Datum 1988	5103
13RGP220825.las	NAD83 (National Spatial Reference System 2011)	1116	North American Vertical Datum 1988	5103
13RGP220840.las	NAD83 (National Spatial Reference System 2011)	1116	North American Vertical Datum 1988	5103
13RGP220855.las	NAD83 (National Spatial Reference System 2011)	1116	North American Vertical Datum 1988	5103
13RGP220870.las	NAD83 (National Spatial Reference System 2011)	1116	North American Vertical Datum 1988	5103
13RGP220885.las	NAD83 (National Spatial Reference System 2011)	1116	North American Vertical Datum 1988	5103
13RGP220900.las	NAD83 (National Spatial Reference System 2011)	1116	North American Vertical Datum 1988	5103
13RGP220915.las	NAD83 (National Spatial Reference System 2011)	1116	North American Vertical Datum 1988	5103
13RGP220930.las	NAD83 (National Spatial Reference System 2011)	1116	North American Vertical Datum 1988	5103
13RGP220945.las	NAD83 (National Spatial Reference System 2011)	1116	North American Vertical Datum 1988	5103
13RGP220960.las	NAD83 (National Spatial Reference System 2011)	1116	North American Vertical Datum 1988	5103
13RGP220975.las	NAD83 (National Spatial Reference System 2011)	1116	North American Vertical Datum 1988	5103
13RGP220990.las	NAD83 (National Spatial Reference System 2011)	1116	North American Vertical Datum 1988	5103
13RGP235480.las	NAD83 (National Spatial Reference System 2011)	1116	North American Vertical Datum 1988	5103
13RGP235495.las	NAD83 (National Spatial Reference System 2011)	1116	North American Vertical Datum 1988	5103
13RGP235510.las	NAD83 (National Spatial Reference System 2011)	1116	North American Vertical Datum 1988	5103
13RGP235525.las	NAD83 (National Spatial Reference System 2011)	1116	North American Vertical Datum 1988	5103
13RGP235540.las	NAD83 (National Spatial Reference System 2011)	1116	North American Vertical Datum 1988	5103
13RGP235555.las	NAD83 (National Spatial Reference System 2011)	1116	North American Vertical Datum 1988	5103
13RGP235570.las	NAD83 (National Spatial Reference System 2011)	1116	North American Vertical Datum 1988	5103
13RGP235585.las	NAD83 (National Spatial Reference System 2011)	1116	North American Vertical Datum 1988	5103
13RGP235600.las	NAD83 (National Spatial Reference System 2011)	1116	North American Vertical Datum 1988	5103
13RGP235615.las	NAD83 (National Spatial Reference System 2011)	1116	North American Vertical Datum 1988	5103
13RGP235630.las	NAD83 (National Spatial Reference System 2011)	1116	North American Vertical Datum 1988	5103
13RGP235645.las	NAD83 (National Spatial Reference System 2011)	1116	North American Vertical Datum 1988	5103
13RGP235660.las	NAD83 (National Spatial Reference System 2011)	1116	North American Vertical Datum 1988	5103
13RGP235675.las	NAD83 (National Spatial Reference System 2011)	1116	North American Vertical Datum 1988	5103
13RGP235690.las	NAD83 (National Spatial Reference System 2011)	1116	North American Vertical Datum 1988	5103
13RGP235705.las	NAD83 (National Spatial Reference System 2011)	1116	North American Vertical Datum 1988	5103
13RGP235720.las	NAD83 (National Spatial Reference System 2011)	1116	North American Vertical Datum 1988	5103
13RGP235735.las	NAD83 (National Spatial Reference System 2011)	1116	North American Vertical Datum 1988	5103
13RGP235750.las	NAD83 (National Spatial Reference System 2011)	1116	North American Vertical Datum 1988	5103

DPH-4 Report on Datums - continued

File	Horizontal Datum	EPSG Code	Vertical Datum	EPSG Code
13RGP235765.las	NAD83 (National Spatial Reference System 2011)	1116	North American Vertical Datum 1988	5103
13RGP235780.las	NAD83 (National Spatial Reference System 2011)	1116	North American Vertical Datum 1988	5103
13RGP235795.las	NAD83 (National Spatial Reference System 2011)	1116	North American Vertical Datum 1988	5103
13RGP235810.las	NAD83 (National Spatial Reference System 2011)	1116	North American Vertical Datum 1988	5103
13RGP235825.las	NAD83 (National Spatial Reference System 2011)	1116	North American Vertical Datum 1988	5103
13RGP235840.las	NAD83 (National Spatial Reference System 2011)	1116	North American Vertical Datum 1988	5103
13RGP235855.las	NAD83 (National Spatial Reference System 2011)	1116	North American Vertical Datum 1988	5103
13RGP235870.las	NAD83 (National Spatial Reference System 2011)	1116	North American Vertical Datum 1988	5103
13RGP235885.las	NAD83 (National Spatial Reference System 2011)	1116	North American Vertical Datum 1988	5103
13RGP235900.las	NAD83 (National Spatial Reference System 2011)	1116	North American Vertical Datum 1988	5103
13RGP235915.las	NAD83 (National Spatial Reference System 2011)	1116	North American Vertical Datum 1988	5103
13RGP235930.las	NAD83 (National Spatial Reference System 2011)	1116	North American Vertical Datum 1988	5103
13RGP235945.las	NAD83 (National Spatial Reference System 2011)	1116	North American Vertical Datum 1988	5103
13RGP235960.las	NAD83 (National Spatial Reference System 2011)	1116	North American Vertical Datum 1988	5103
13RGP235975.las	NAD83 (National Spatial Reference System 2011)	1116	North American Vertical Datum 1988	5103
13RGP235990.las	NAD83 (National Spatial Reference System 2011)	1116	North American Vertical Datum 1988	5103
13RGP250480.las	NAD83 (National Spatial Reference System 2011)	1116	North American Vertical Datum 1988	5103
13RGP250495.las	NAD83 (National Spatial Reference System 2011)	1116	North American Vertical Datum 1988	5103
13RGP250510.las	NAD83 (National Spatial Reference System 2011)	1116	North American Vertical Datum 1988	5103
13RGP250525.las	NAD83 (National Spatial Reference System 2011)	1116	North American Vertical Datum 1988	5103
13RGP250540.las	NAD83 (National Spatial Reference System 2011)	1116	North American Vertical Datum 1988	5103
13RGP250555.las	NAD83 (National Spatial Reference System 2011)	1116	North American Vertical Datum 1988	5103
13RGP250570.las	NAD83 (National Spatial Reference System 2011)	1116	North American Vertical Datum 1988	5103
13RGP250585.las	NAD83 (National Spatial Reference System 2011)	1116	North American Vertical Datum 1988	5103
13RGP250600.las	NAD83 (National Spatial Reference System 2011)	1116	North American Vertical Datum 1988	5103
13RGP250615.las	NAD83 (National Spatial Reference System 2011)	1116	North American Vertical Datum 1988	5103
13RGP250630.las	NAD83 (National Spatial Reference System 2011)	1116	North American Vertical Datum 1988	5103
13RGP250645.las	NAD83 (National Spatial Reference System 2011)	1116	North American Vertical Datum 1988	5103
13RGP250660.las	NAD83 (National Spatial Reference System 2011)	1116	North American Vertical Datum 1988	5103
13RGP250675.las	NAD83 (National Spatial Reference System 2011)	1116	North American Vertical Datum 1988	5103
13RGP250690.las	NAD83 (National Spatial Reference System 2011)	1116	North American Vertical Datum 1988	5103
13RGP250705.las	NAD83 (National Spatial Reference System 2011)	1116	North American Vertical Datum 1988	5103
13RGP250720.las	NAD83 (National Spatial Reference System 2011)	1116	North American Vertical Datum 1988	5103
13RGP250735.las	NAD83 (National Spatial Reference System 2011)	1116	North American Vertical Datum 1988	5103

DPH-4 Report on Datums - continued

File	Horizontal Datum	EPSG Code	Vertical Datum	EPSG Code
13RGP250750.las	NAD83 (National Spatial Reference System 2011)	1116	North American Vertical Datum 1988	5103
13RGP250765.las	NAD83 (National Spatial Reference System 2011)	1116	North American Vertical Datum 1988	5103
13RGP250780.las	NAD83 (National Spatial Reference System 2011)	1116	North American Vertical Datum 1988	5103
13RGP250795.las	NAD83 (National Spatial Reference System 2011)	1116	North American Vertical Datum 1988	5103
13RGP250810.las	NAD83 (National Spatial Reference System 2011)	1116	North American Vertical Datum 1988	5103
13RGP250825.las	NAD83 (National Spatial Reference System 2011)	1116	North American Vertical Datum 1988	5103
13RGP250840.las	NAD83 (National Spatial Reference System 2011)	1116	North American Vertical Datum 1988	5103
13RGP250855.las	NAD83 (National Spatial Reference System 2011)	1116	North American Vertical Datum 1988	5103
13RGP250870.las	NAD83 (National Spatial Reference System 2011)	1116	North American Vertical Datum 1988	5103
13RGP250885.las	NAD83 (National Spatial Reference System 2011)	1116	North American Vertical Datum 1988	5103
13RGP250900.las	NAD83 (National Spatial Reference System 2011)	1116	North American Vertical Datum 1988	5103
13RGP250915.las	NAD83 (National Spatial Reference System 2011)	1116	North American Vertical Datum 1988	5103
13RGP250930.las	NAD83 (National Spatial Reference System 2011)	1116	North American Vertical Datum 1988	5103
13RGP250945.las	NAD83 (National Spatial Reference System 2011)	1116	North American Vertical Datum 1988	5103
13RGP250960.las	NAD83 (National Spatial Reference System 2011)	1116	North American Vertical Datum 1988	5103
13RGP250975.las	NAD83 (National Spatial Reference System 2011)	1116	North American Vertical Datum 1988	5103
13RGP250990.las	NAD83 (National Spatial Reference System 2011)	1116	North American Vertical Datum 1988	5103
13RGP265480.las	NAD83 (National Spatial Reference System 2011)	1116	North American Vertical Datum 1988	5103
13RGP265495.las	NAD83 (National Spatial Reference System 2011)	1116	North American Vertical Datum 1988	5103
13RGP265510.las	NAD83 (National Spatial Reference System 2011)	1116	North American Vertical Datum 1988	5103
13RGP265525.las	NAD83 (National Spatial Reference System 2011)	1116	North American Vertical Datum 1988	5103
13RGP265540.las	NAD83 (National Spatial Reference System 2011)	1116	North American Vertical Datum 1988	5103
13RGP265555.las	NAD83 (National Spatial Reference System 2011)	1116	North American Vertical Datum 1988	5103
13RGP265570.las	NAD83 (National Spatial Reference System 2011)	1116	North American Vertical Datum 1988	5103
13RGP265585.las	NAD83 (National Spatial Reference System 2011)	1116	North American Vertical Datum 1988	5103
13RGP265600.las	NAD83 (National Spatial Reference System 2011)	1116	North American Vertical Datum 1988	5103
13RGP265615.las	NAD83 (National Spatial Reference System 2011)	1116	North American Vertical Datum 1988	5103
13RGP265630.las	NAD83 (National Spatial Reference System 2011)	1116	North American Vertical Datum 1988	5103
13RGP265645.las	NAD83 (National Spatial Reference System 2011)	1116	North American Vertical Datum 1988	5103
13RGP265660.las	NAD83 (National Spatial Reference System 2011)	1116	North American Vertical Datum 1988	5103
13RGP265675.las	NAD83 (National Spatial Reference System 2011)	1116	North American Vertical Datum 1988	5103
13RGP265690.las	NAD83 (National Spatial Reference System 2011)	1116	North American Vertical Datum 1988	5103
13RGP265705.las	NAD83 (National Spatial Reference System 2011)	1116	North American Vertical Datum 1988	5103
13RGP265720.las	NAD83 (National Spatial Reference System 2011)	1116	North American Vertical Datum 1988	5103

DPH-4 Report on Datums - continued

File	Horizontal Datum	EPSG Code	Vertical Datum	EPSG Code
13RGP265735.las	NAD83 (National Spatial Reference System 2011)	1116	North American Vertical Datum 1988	5103
13RGP265750.las	NAD83 (National Spatial Reference System 2011)	1116	North American Vertical Datum 1988	5103
13RGP265765.las	NAD83 (National Spatial Reference System 2011)	1116	North American Vertical Datum 1988	5103
13RGP265780.las	NAD83 (National Spatial Reference System 2011)	1116	North American Vertical Datum 1988	5103
13RGP265795.las	NAD83 (National Spatial Reference System 2011)	1116	North American Vertical Datum 1988	5103
13RGP265810.las	NAD83 (National Spatial Reference System 2011)	1116	North American Vertical Datum 1988	5103
13RGP265825.las	NAD83 (National Spatial Reference System 2011)	1116	North American Vertical Datum 1988	5103
13RGP265840.las	NAD83 (National Spatial Reference System 2011)	1116	North American Vertical Datum 1988	5103
13RGP265855.las	NAD83 (National Spatial Reference System 2011)	1116	North American Vertical Datum 1988	5103
13RGP265870.las	NAD83 (National Spatial Reference System 2011)	1116	North American Vertical Datum 1988	5103
13RGP265885.las	NAD83 (National Spatial Reference System 2011)	1116	North American Vertical Datum 1988	5103
13RGP265900.las	NAD83 (National Spatial Reference System 2011)	1116	North American Vertical Datum 1988	5103
13RGP265915.las	NAD83 (National Spatial Reference System 2011)	1116	North American Vertical Datum 1988	5103
13RGP265930.las	NAD83 (National Spatial Reference System 2011)	1116	North American Vertical Datum 1988	5103
13RGP265945.las	NAD83 (National Spatial Reference System 2011)	1116	North American Vertical Datum 1988	5103
13RGP265960.las	NAD83 (National Spatial Reference System 2011)	1116	North American Vertical Datum 1988	5103
13RGP265975.las	NAD83 (National Spatial Reference System 2011)	1116	North American Vertical Datum 1988	5103
13RGP265990.las	NAD83 (National Spatial Reference System 2011)	1116	North American Vertical Datum 1988	5103
13RGP280480.las	NAD83 (National Spatial Reference System 2011)	1116	North American Vertical Datum 1988	5103
13RGP280495.las	NAD83 (National Spatial Reference System 2011)	1116	North American Vertical Datum 1988	5103
13RGP280510.las	NAD83 (National Spatial Reference System 2011)	1116	North American Vertical Datum 1988	5103
13RGP280525.las	NAD83 (National Spatial Reference System 2011)	1116	North American Vertical Datum 1988	5103
13RGP280540.las	NAD83 (National Spatial Reference System 2011)	1116	North American Vertical Datum 1988	5103
13RGP280555.las	NAD83 (National Spatial Reference System 2011)	1116	North American Vertical Datum 1988	5103
13RGP280570.las	NAD83 (National Spatial Reference System 2011)	1116	North American Vertical Datum 1988	5103
13RGP280585.las	NAD83 (National Spatial Reference System 2011)	1116	North American Vertical Datum 1988	5103
13RGP280600.las	NAD83 (National Spatial Reference System 2011)	1116	North American Vertical Datum 1988	5103
13RGP280615.las	NAD83 (National Spatial Reference System 2011)	1116	North American Vertical Datum 1988	5103
13RGP280630.las	NAD83 (National Spatial Reference System 2011)	1116	North American Vertical Datum 1988	5103
13RGP280645.las	NAD83 (National Spatial Reference System 2011)	1116	North American Vertical Datum 1988	5103
13RGP280660.las	NAD83 (National Spatial Reference System 2011)	1116	North American Vertical Datum 1988	5103
13RGP280675.las	NAD83 (National Spatial Reference System 2011)	1116	North American Vertical Datum 1988	5103
13RGP280690.las	NAD83 (National Spatial Reference System 2011)	1116	North American Vertical Datum 1988	5103
13RGP280705.las	NAD83 (National Spatial Reference System 2011)	1116	North American Vertical Datum 1988	5103

DPH-4 Report on Datums - continued

File	Horizontal Datum	EPSG Code	Vertical Datum	EPSG Code
13RGP280720.las	NAD83 (National Spatial Reference System 2011)	1116	North American Vertical Datum 1988	5103
13RGP280735.las	NAD83 (National Spatial Reference System 2011)	1116	North American Vertical Datum 1988	5103
13RGP280750.las	NAD83 (National Spatial Reference System 2011)	1116	North American Vertical Datum 1988	5103
13RGP280765.las	NAD83 (National Spatial Reference System 2011)	1116	North American Vertical Datum 1988	5103
13RGP280780.las	NAD83 (National Spatial Reference System 2011)	1116	North American Vertical Datum 1988	5103
13RGP280795.las	NAD83 (National Spatial Reference System 2011)	1116	North American Vertical Datum 1988	5103
13RGP280810.las	NAD83 (National Spatial Reference System 2011)	1116	North American Vertical Datum 1988	5103
13RGP280825.las	NAD83 (National Spatial Reference System 2011)	1116	North American Vertical Datum 1988	5103
13RGP280840.las	NAD83 (National Spatial Reference System 2011)	1116	North American Vertical Datum 1988	5103
13RGP280855.las	NAD83 (National Spatial Reference System 2011)	1116	North American Vertical Datum 1988	5103
13RGP280870.las	NAD83 (National Spatial Reference System 2011)	1116	North American Vertical Datum 1988	5103
13RGP280885.las	NAD83 (National Spatial Reference System 2011)	1116	North American Vertical Datum 1988	5103
13RGP280900.las	NAD83 (National Spatial Reference System 2011)	1116	North American Vertical Datum 1988	5103
13RGP280915.las	NAD83 (National Spatial Reference System 2011)	1116	North American Vertical Datum 1988	5103
13RGP280930.las	NAD83 (National Spatial Reference System 2011)	1116	North American Vertical Datum 1988	5103
13RGP280945.las	NAD83 (National Spatial Reference System 2011)	1116	North American Vertical Datum 1988	5103
13RGP280960.las	NAD83 (National Spatial Reference System 2011)	1116	North American Vertical Datum 1988	5103
13RGP280975.las	NAD83 (National Spatial Reference System 2011)	1116	North American Vertical Datum 1988	5103
13RGP280990.las	NAD83 (National Spatial Reference System 2011)	1116	North American Vertical Datum 1988	5103
13RGP295480.las	NAD83 (National Spatial Reference System 2011)	1116	North American Vertical Datum 1988	5103
13RGP295495.las	NAD83 (National Spatial Reference System 2011)	1116	North American Vertical Datum 1988	5103
13RGP295510.las	NAD83 (National Spatial Reference System 2011)	1116	North American Vertical Datum 1988	5103
13RGP295525.las	NAD83 (National Spatial Reference System 2011)	1116	North American Vertical Datum 1988	5103
13RGP295540.las	NAD83 (National Spatial Reference System 2011)	1116	North American Vertical Datum 1988	5103
13RGP295555.las	NAD83 (National Spatial Reference System 2011)	1116	North American Vertical Datum 1988	5103
13RGP295570.las	NAD83 (National Spatial Reference System 2011)	1116	North American Vertical Datum 1988	5103
13RGP295585.las	NAD83 (National Spatial Reference System 2011)	1116	North American Vertical Datum 1988	5103
13RGP295600.las	NAD83 (National Spatial Reference System 2011)	1116	North American Vertical Datum 1988	5103
13RGP295615.las	NAD83 (National Spatial Reference System 2011)	1116	North American Vertical Datum 1988	5103
13RGP295630.las	NAD83 (National Spatial Reference System 2011)	1116	North American Vertical Datum 1988	5103
13RGP295645.las	NAD83 (National Spatial Reference System 2011)	1116	North American Vertical Datum 1988	5103
13RGP295660.las	NAD83 (National Spatial Reference System 2011)	1116	North American Vertical Datum 1988	5103
13RGP295675.las	NAD83 (National Spatial Reference System 2011)	1116	North American Vertical Datum 1988	5103
13RGP295690.las	NAD83 (National Spatial Reference System 2011)	1116	North American Vertical Datum 1988	5103

DPH-4 Report on Datums - continued

File	Horizontal Datum	EPSG Code	Vertical Datum	EPSG Code
13RGP295705.las	NAD83 (National Spatial Reference System 2011)	1116	North American Vertical Datum 1988	5103
13RGP295720.las	NAD83 (National Spatial Reference System 2011)	1116	North American Vertical Datum 1988	5103
13RGP295735.las	NAD83 (National Spatial Reference System 2011)	1116	North American Vertical Datum 1988	5103
13RGP295750.las	NAD83 (National Spatial Reference System 2011)	1116	North American Vertical Datum 1988	5103
13RGP295765.las	NAD83 (National Spatial Reference System 2011)	1116	North American Vertical Datum 1988	5103
13RGP295780.las	NAD83 (National Spatial Reference System 2011)	1116	North American Vertical Datum 1988	5103
13RGP295795.las	NAD83 (National Spatial Reference System 2011)	1116	North American Vertical Datum 1988	5103
13RGP295810.las	NAD83 (National Spatial Reference System 2011)	1116	North American Vertical Datum 1988	5103
13RGP295825.las	NAD83 (National Spatial Reference System 2011)	1116	North American Vertical Datum 1988	5103
13RGP295840.las	NAD83 (National Spatial Reference System 2011)	1116	North American Vertical Datum 1988	5103
13RGP295855.las	NAD83 (National Spatial Reference System 2011)	1116	North American Vertical Datum 1988	5103
13RGP295870.las	NAD83 (National Spatial Reference System 2011)	1116	North American Vertical Datum 1988	5103
13RGP295885.las	NAD83 (National Spatial Reference System 2011)	1116	North American Vertical Datum 1988	5103
13RGP295900.las	NAD83 (National Spatial Reference System 2011)	1116	North American Vertical Datum 1988	5103
13RGP295915.las	NAD83 (National Spatial Reference System 2011)	1116	North American Vertical Datum 1988	5103
13RGP295930.las	NAD83 (National Spatial Reference System 2011)	1116	North American Vertical Datum 1988	5103
13RGP295945.las	NAD83 (National Spatial Reference System 2011)	1116	North American Vertical Datum 1988	5103
13RGP295960.las	NAD83 (National Spatial Reference System 2011)	1116	North American Vertical Datum 1988	5103
13RGP295975.las	NAD83 (National Spatial Reference System 2011)	1116	North American Vertical Datum 1988	5103
13RGP295990.las	NAD83 (National Spatial Reference System 2011)	1116	North American Vertical Datum 1988	5103
13RGP310480.las	NAD83 (National Spatial Reference System 2011)	1116	North American Vertical Datum 1988	5103
13RGP310495.las	NAD83 (National Spatial Reference System 2011)	1116	North American Vertical Datum 1988	5103
13RGP310510.las	NAD83 (National Spatial Reference System 2011)	1116	North American Vertical Datum 1988	5103
13RGP310525.las	NAD83 (National Spatial Reference System 2011)	1116	North American Vertical Datum 1988	5103
13RGP310540.las	NAD83 (National Spatial Reference System 2011)	1116	North American Vertical Datum 1988	5103
13RGP310555.las	NAD83 (National Spatial Reference System 2011)	1116	North American Vertical Datum 1988	5103
13RGP310570.las	NAD83 (National Spatial Reference System 2011)	1116	North American Vertical Datum 1988	5103
13RGP310585.las	NAD83 (National Spatial Reference System 2011)	1116	North American Vertical Datum 1988	5103
13RGP310600.las	NAD83 (National Spatial Reference System 2011)	1116	North American Vertical Datum 1988	5103
13RGP310615.las	NAD83 (National Spatial Reference System 2011)	1116	North American Vertical Datum 1988	5103
13RGP310630.las	NAD83 (National Spatial Reference System 2011)	1116	North American Vertical Datum 1988	5103
13RGP310645.las	NAD83 (National Spatial Reference System 2011)	1116	North American Vertical Datum 1988	5103
13RGP310660.las	NAD83 (National Spatial Reference System 2011)	1116	North American Vertical Datum 1988	5103
13RGP310675.las	NAD83 (National Spatial Reference System 2011)	1116	North American Vertical Datum 1988	5103

DPH-4 Report on Datums - continued

File	Horizontal Datum	EPSG Code	Vertical Datum	EPSG Code
13RGP310690.las	NAD83 (National Spatial Reference System 2011)	1116	North American Vertical Datum 1988	5103
13RGP310705.las	NAD83 (National Spatial Reference System 2011)	1116	North American Vertical Datum 1988	5103
13RGP310720.las	NAD83 (National Spatial Reference System 2011)	1116	North American Vertical Datum 1988	5103
13RGP310735.las	NAD83 (National Spatial Reference System 2011)	1116	North American Vertical Datum 1988	5103
13RGP310750.las	NAD83 (National Spatial Reference System 2011)	1116	North American Vertical Datum 1988	5103
13RGP310765.las	NAD83 (National Spatial Reference System 2011)	1116	North American Vertical Datum 1988	5103
13RGP310780.las	NAD83 (National Spatial Reference System 2011)	1116	North American Vertical Datum 1988	5103
13RGP310795.las	NAD83 (National Spatial Reference System 2011)	1116	North American Vertical Datum 1988	5103
13RGP310810.las	NAD83 (National Spatial Reference System 2011)	1116	North American Vertical Datum 1988	5103
13RGP310825.las	NAD83 (National Spatial Reference System 2011)	1116	North American Vertical Datum 1988	5103
13RGP310840.las	NAD83 (National Spatial Reference System 2011)	1116	North American Vertical Datum 1988	5103
13RGP310855.las	NAD83 (National Spatial Reference System 2011)	1116	North American Vertical Datum 1988	5103
13RGP310870.las	NAD83 (National Spatial Reference System 2011)	1116	North American Vertical Datum 1988	5103
13RGP310885.las	NAD83 (National Spatial Reference System 2011)	1116	North American Vertical Datum 1988	5103
13RGP310900.las	NAD83 (National Spatial Reference System 2011)	1116	North American Vertical Datum 1988	5103
13RGP310915.las	NAD83 (National Spatial Reference System 2011)	1116	North American Vertical Datum 1988	5103
13RGP310930.las	NAD83 (National Spatial Reference System 2011)	1116	North American Vertical Datum 1988	5103
13RGP310945.las	NAD83 (National Spatial Reference System 2011)	1116	North American Vertical Datum 1988	5103
13RGP310960.las	NAD83 (National Spatial Reference System 2011)	1116	North American Vertical Datum 1988	5103
13RGP310975.las	NAD83 (National Spatial Reference System 2011)	1116	North American Vertical Datum 1988	5103
13RGP310990.las	NAD83 (National Spatial Reference System 2011)	1116	North American Vertical Datum 1988	5103
13RGP325480.las	NAD83 (National Spatial Reference System 2011)	1116	North American Vertical Datum 1988	5103
13RGP325495.las	NAD83 (National Spatial Reference System 2011)	1116	North American Vertical Datum 1988	5103
13RGP325510.las	NAD83 (National Spatial Reference System 2011)	1116	North American Vertical Datum 1988	5103
13RGP325525.las	NAD83 (National Spatial Reference System 2011)	1116	North American Vertical Datum 1988	5103
13RGP325540.las	NAD83 (National Spatial Reference System 2011)	1116	North American Vertical Datum 1988	5103
13RGP325555.las	NAD83 (National Spatial Reference System 2011)	1116	North American Vertical Datum 1988	5103
13RGP325570.las	NAD83 (National Spatial Reference System 2011)	1116	North American Vertical Datum 1988	5103
13RGP325585.las	NAD83 (National Spatial Reference System 2011)	1116	North American Vertical Datum 1988	5103
13RGP325600.las	NAD83 (National Spatial Reference System 2011)	1116	North American Vertical Datum 1988	5103
13RGP325615.las	NAD83 (National Spatial Reference System 2011)	1116	North American Vertical Datum 1988	5103
13RGP325630.las	NAD83 (National Spatial Reference System 2011)	1116	North American Vertical Datum 1988	5103
13RGP325645.las	NAD83 (National Spatial Reference System 2011)	1116	North American Vertical Datum 1988	5103
13RGP325660.las	NAD83 (National Spatial Reference System 2011)	1116	North American Vertical Datum 1988	5103

DPH-4 Report on Datums - continued

File	Horizontal Datum	EPSG Code	Vertical Datum	EPSG Code
13RGP325675.las	NAD83 (National Spatial Reference System 2011)	1116	North American Vertical Datum 1988	5103
13RGP325690.las	NAD83 (National Spatial Reference System 2011)	1116	North American Vertical Datum 1988	5103
13RGP325705.las	NAD83 (National Spatial Reference System 2011)	1116	North American Vertical Datum 1988	5103
13RGP325720.las	NAD83 (National Spatial Reference System 2011)	1116	North American Vertical Datum 1988	5103
13RGP325735.las	NAD83 (National Spatial Reference System 2011)	1116	North American Vertical Datum 1988	5103
13RGP325750.las	NAD83 (National Spatial Reference System 2011)	1116	North American Vertical Datum 1988	5103
13RGP325765.las	NAD83 (National Spatial Reference System 2011)	1116	North American Vertical Datum 1988	5103
13RGP325780.las	NAD83 (National Spatial Reference System 2011)	1116	North American Vertical Datum 1988	5103
13RGP325795.las	NAD83 (National Spatial Reference System 2011)	1116	North American Vertical Datum 1988	5103
13RGP325810.las	NAD83 (National Spatial Reference System 2011)	1116	North American Vertical Datum 1988	5103
13RGP325825.las	NAD83 (National Spatial Reference System 2011)	1116	North American Vertical Datum 1988	5103
13RGP325840.las	NAD83 (National Spatial Reference System 2011)	1116	North American Vertical Datum 1988	5103
13RGP325855.las	NAD83 (National Spatial Reference System 2011)	1116	North American Vertical Datum 1988	5103
13RGP325870.las	NAD83 (National Spatial Reference System 2011)	1116	North American Vertical Datum 1988	5103
13RGP325885.las	NAD83 (National Spatial Reference System 2011)	1116	North American Vertical Datum 1988	5103
13RGP325900.las	NAD83 (National Spatial Reference System 2011)	1116	North American Vertical Datum 1988	5103
13RGP325915.las	NAD83 (National Spatial Reference System 2011)	1116	North American Vertical Datum 1988	5103
13RGP325930.las	NAD83 (National Spatial Reference System 2011)	1116	North American Vertical Datum 1988	5103
13RGP325945.las	NAD83 (National Spatial Reference System 2011)	1116	North American Vertical Datum 1988	5103
13RGP325960.las	NAD83 (National Spatial Reference System 2011)	1116	North American Vertical Datum 1988	5103
13RGP325975.las	NAD83 (National Spatial Reference System 2011)	1116	North American Vertical Datum 1988	5103
13RGP325990.las	NAD83 (National Spatial Reference System 2011)	1116	North American Vertical Datum 1988	5103
13RGP340480.las	NAD83 (National Spatial Reference System 2011)	1116	North American Vertical Datum 1988	5103
13RGP340495.las	NAD83 (National Spatial Reference System 2011)	1116	North American Vertical Datum 1988	5103
13RGP340510.las	NAD83 (National Spatial Reference System 2011)	1116	North American Vertical Datum 1988	5103
13RGP340525.las	NAD83 (National Spatial Reference System 2011)	1116	North American Vertical Datum 1988	5103
13RGP340540.las	NAD83 (National Spatial Reference System 2011)	1116	North American Vertical Datum 1988	5103
13RGP340555.las	NAD83 (National Spatial Reference System 2011)	1116	North American Vertical Datum 1988	5103
13RGP340570.las	NAD83 (National Spatial Reference System 2011)	1116	North American Vertical Datum 1988	5103
13RGP340585.las	NAD83 (National Spatial Reference System 2011)	1116	North American Vertical Datum 1988	5103
13RGP340600.las	NAD83 (National Spatial Reference System 2011)	1116	North American Vertical Datum 1988	5103
13RGP340615.las	NAD83 (National Spatial Reference System 2011)	1116	North American Vertical Datum 1988	5103
13RGP340630.las	NAD83 (National Spatial Reference System 2011)	1116	North American Vertical Datum 1988	5103
13RGP340645.las	NAD83 (National Spatial Reference System 2011)	1116	North American Vertical Datum 1988	5103

DPH-4 Report on Datums - continued

File	Horizontal Datum	EPSG Code	Vertical Datum	EPSG Code
13RGP340660.las	NAD83 (National Spatial Reference System 2011)	1116	North American Vertical Datum 1988	5103
13RGP340675.las	NAD83 (National Spatial Reference System 2011)	1116	North American Vertical Datum 1988	5103
13RGP340690.las	NAD83 (National Spatial Reference System 2011)	1116	North American Vertical Datum 1988	5103
13RGP340705.las	NAD83 (National Spatial Reference System 2011)	1116	North American Vertical Datum 1988	5103
13RGP340720.las	NAD83 (National Spatial Reference System 2011)	1116	North American Vertical Datum 1988	5103
13RGP340735.las	NAD83 (National Spatial Reference System 2011)	1116	North American Vertical Datum 1988	5103
13RGP340750.las	NAD83 (National Spatial Reference System 2011)	1116	North American Vertical Datum 1988	5103
13RGP340765.las	NAD83 (National Spatial Reference System 2011)	1116	North American Vertical Datum 1988	5103
13RGP340780.las	NAD83 (National Spatial Reference System 2011)	1116	North American Vertical Datum 1988	5103
13RGP340795.las	NAD83 (National Spatial Reference System 2011)	1116	North American Vertical Datum 1988	5103
13RGP340810.las	NAD83 (National Spatial Reference System 2011)	1116	North American Vertical Datum 1988	5103
13RGP340825.las	NAD83 (National Spatial Reference System 2011)	1116	North American Vertical Datum 1988	5103
13RGP340840.las	NAD83 (National Spatial Reference System 2011)	1116	North American Vertical Datum 1988	5103
13RGP340855.las	NAD83 (National Spatial Reference System 2011)	1116	North American Vertical Datum 1988	5103
13RGP340870.las	NAD83 (National Spatial Reference System 2011)	1116	North American Vertical Datum 1988	5103
13RGP340885.las	NAD83 (National Spatial Reference System 2011)	1116	North American Vertical Datum 1988	5103
13RGP340900.las	NAD83 (National Spatial Reference System 2011)	1116	North American Vertical Datum 1988	5103
13RGP340915.las	NAD83 (National Spatial Reference System 2011)	1116	North American Vertical Datum 1988	5103
13RGP340930.las	NAD83 (National Spatial Reference System 2011)	1116	North American Vertical Datum 1988	5103
13RGP340945.las	NAD83 (National Spatial Reference System 2011)	1116	North American Vertical Datum 1988	5103
13RGP340960.las	NAD83 (National Spatial Reference System 2011)	1116	North American Vertical Datum 1988	5103
13RGP340975.las	NAD83 (National Spatial Reference System 2011)	1116	North American Vertical Datum 1988	5103
13RGP340990.las	NAD83 (National Spatial Reference System 2011)	1116	North American Vertical Datum 1988	5103
13RGP355480.las	NAD83 (National Spatial Reference System 2011)	1116	North American Vertical Datum 1988	5103
13RGP355495.las	NAD83 (National Spatial Reference System 2011)	1116	North American Vertical Datum 1988	5103
13RGP355510.las	NAD83 (National Spatial Reference System 2011)	1116	North American Vertical Datum 1988	5103
13RGP355525.las	NAD83 (National Spatial Reference System 2011)	1116	North American Vertical Datum 1988	5103
13RGP355540.las	NAD83 (National Spatial Reference System 2011)	1116	North American Vertical Datum 1988	5103
13RGP355555.las	NAD83 (National Spatial Reference System 2011)	1116	North American Vertical Datum 1988	5103
13RGP355570.las	NAD83 (National Spatial Reference System 2011)	1116	North American Vertical Datum 1988	5103
13RGP355585.las	NAD83 (National Spatial Reference System 2011)	1116	North American Vertical Datum 1988	5103
13RGP355600.las	NAD83 (National Spatial Reference System 2011)	1116	North American Vertical Datum 1988	5103
13RGP355615.las	NAD83 (National Spatial Reference System 2011)	1116	North American Vertical Datum 1988	5103
13RGP355630.las	NAD83 (National Spatial Reference System 2011)	1116	North American Vertical Datum 1988	5103

DPH-4 Report on Datums - continued

File	Horizontal Datum	EPSG Code	Vertical Datum	EPSG Code
13RGP355645.las	NAD83 (National Spatial Reference System 2011)	1116	North American Vertical Datum 1988	5103
13RGP355660.las	NAD83 (National Spatial Reference System 2011)	1116	North American Vertical Datum 1988	5103
13RGP355675.las	NAD83 (National Spatial Reference System 2011)	1116	North American Vertical Datum 1988	5103
13RGP355690.las	NAD83 (National Spatial Reference System 2011)	1116	North American Vertical Datum 1988	5103
13RGP355705.las	NAD83 (National Spatial Reference System 2011)	1116	North American Vertical Datum 1988	5103
13RGP355720.las	NAD83 (National Spatial Reference System 2011)	1116	North American Vertical Datum 1988	5103
13RGP355735.las	NAD83 (National Spatial Reference System 2011)	1116	North American Vertical Datum 1988	5103
13RGP355750.las	NAD83 (National Spatial Reference System 2011)	1116	North American Vertical Datum 1988	5103
13RGP355765.las	NAD83 (National Spatial Reference System 2011)	1116	North American Vertical Datum 1988	5103
13RGP355780.las	NAD83 (National Spatial Reference System 2011)	1116	North American Vertical Datum 1988	5103
13RGP355795.las	NAD83 (National Spatial Reference System 2011)	1116	North American Vertical Datum 1988	5103
13RGP355810.las	NAD83 (National Spatial Reference System 2011)	1116	North American Vertical Datum 1988	5103
13RGP355825.las	NAD83 (National Spatial Reference System 2011)	1116	North American Vertical Datum 1988	5103
13RGP355840.las	NAD83 (National Spatial Reference System 2011)	1116	North American Vertical Datum 1988	5103
13RGP355855.las	NAD83 (National Spatial Reference System 2011)	1116	North American Vertical Datum 1988	5103
13RGP355870.las	NAD83 (National Spatial Reference System 2011)	1116	North American Vertical Datum 1988	5103
13RGP355885.las	NAD83 (National Spatial Reference System 2011)	1116	North American Vertical Datum 1988	5103
13RGP355900.las	NAD83 (National Spatial Reference System 2011)	1116	North American Vertical Datum 1988	5103
13RGP355915.las	NAD83 (National Spatial Reference System 2011)	1116	North American Vertical Datum 1988	5103
13RGP355930.las	NAD83 (National Spatial Reference System 2011)	1116	North American Vertical Datum 1988	5103
13RGP355945.las	NAD83 (National Spatial Reference System 2011)	1116	North American Vertical Datum 1988	5103
13RGP355960.las	NAD83 (National Spatial Reference System 2011)	1116	North American Vertical Datum 1988	5103
13RGP355975.las	NAD83 (National Spatial Reference System 2011)	1116	North American Vertical Datum 1988	5103
13RGP355990.las	NAD83 (National Spatial Reference System 2011)	1116	North American Vertical Datum 1988	5103
13RGP370480.las	NAD83 (National Spatial Reference System 2011)	1116	North American Vertical Datum 1988	5103
13RGP370495.las	NAD83 (National Spatial Reference System 2011)	1116	North American Vertical Datum 1988	5103
13RGP370510.las	NAD83 (National Spatial Reference System 2011)	1116	North American Vertical Datum 1988	5103
13RGP370525.las	NAD83 (National Spatial Reference System 2011)	1116	North American Vertical Datum 1988	5103
13RGP370540.las	NAD83 (National Spatial Reference System 2011)	1116	North American Vertical Datum 1988	5103
13RGP370555.las	NAD83 (National Spatial Reference System 2011)	1116	North American Vertical Datum 1988	5103
13RGP370570.las	NAD83 (National Spatial Reference System 2011)	1116	North American Vertical Datum 1988	5103
13RGP370585.las	NAD83 (National Spatial Reference System 2011)	1116	North American Vertical Datum 1988	5103
13RGP370600.las	NAD83 (National Spatial Reference System 2011)	1116	North American Vertical Datum 1988	5103
13RGP370615.las	NAD83 (National Spatial Reference System 2011)	1116	North American Vertical Datum 1988	5103

DPH-4 Report on Datums - continued

File	Horizontal Datum	EPSG Code	Vertical Datum	EPSG Code
13RGP370630.las	NAD83 (National Spatial Reference System 2011)	1116	North American Vertical Datum 1988	5103
13RGP370645.las	NAD83 (National Spatial Reference System 2011)	1116	North American Vertical Datum 1988	5103
13RGP370660.las	NAD83 (National Spatial Reference System 2011)	1116	North American Vertical Datum 1988	5103
13RGP370675.las	NAD83 (National Spatial Reference System 2011)	1116	North American Vertical Datum 1988	5103
13RGP370690.las	NAD83 (National Spatial Reference System 2011)	1116	North American Vertical Datum 1988	5103
13RGP370705.las	NAD83 (National Spatial Reference System 2011)	1116	North American Vertical Datum 1988	5103
13RGP370720.las	NAD83 (National Spatial Reference System 2011)	1116	North American Vertical Datum 1988	5103
13RGP370735.las	NAD83 (National Spatial Reference System 2011)	1116	North American Vertical Datum 1988	5103
13RGP370750.las	NAD83 (National Spatial Reference System 2011)	1116	North American Vertical Datum 1988	5103
13RGP370765.las	NAD83 (National Spatial Reference System 2011)	1116	North American Vertical Datum 1988	5103
13RGP370780.las	NAD83 (National Spatial Reference System 2011)	1116	North American Vertical Datum 1988	5103
13RGP370795.las	NAD83 (National Spatial Reference System 2011)	1116	North American Vertical Datum 1988	5103
13RGP370810.las	NAD83 (National Spatial Reference System 2011)	1116	North American Vertical Datum 1988	5103
13RGP370825.las	NAD83 (National Spatial Reference System 2011)	1116	North American Vertical Datum 1988	5103
13RGP370840.las	NAD83 (National Spatial Reference System 2011)	1116	North American Vertical Datum 1988	5103
13RGP370855.las	NAD83 (National Spatial Reference System 2011)	1116	North American Vertical Datum 1988	5103
13RGP370870.las	NAD83 (National Spatial Reference System 2011)	1116	North American Vertical Datum 1988	5103
13RGP370885.las	NAD83 (National Spatial Reference System 2011)	1116	North American Vertical Datum 1988	5103
13RGP370900.las	NAD83 (National Spatial Reference System 2011)	1116	North American Vertical Datum 1988	5103
13RGP370915.las	NAD83 (National Spatial Reference System 2011)	1116	North American Vertical Datum 1988	5103
13RGP370930.las	NAD83 (National Spatial Reference System 2011)	1116	North American Vertical Datum 1988	5103
13RGP370945.las	NAD83 (National Spatial Reference System 2011)	1116	North American Vertical Datum 1988	5103
13RGP370960.las	NAD83 (National Spatial Reference System 2011)	1116	North American Vertical Datum 1988	5103
13RGP370975.las	NAD83 (National Spatial Reference System 2011)	1116	North American Vertical Datum 1988	5103
13RGP370990.las	NAD83 (National Spatial Reference System 2011)	1116	North American Vertical Datum 1988	5103
13RGP385480.las	NAD83 (National Spatial Reference System 2011)	1116	North American Vertical Datum 1988	5103
13RGP385495.las	NAD83 (National Spatial Reference System 2011)	1116	North American Vertical Datum 1988	5103
13RGP385510.las	NAD83 (National Spatial Reference System 2011)	1116	North American Vertical Datum 1988	5103
13RGP385525.las	NAD83 (National Spatial Reference System 2011)	1116	North American Vertical Datum 1988	5103
13RGP385540.las	NAD83 (National Spatial Reference System 2011)	1116	North American Vertical Datum 1988	5103
13RGP385555.las	NAD83 (National Spatial Reference System 2011)	1116	North American Vertical Datum 1988	5103
13RGP385570.las	NAD83 (National Spatial Reference System 2011)	1116	North American Vertical Datum 1988	5103
13RGP385585.las	NAD83 (National Spatial Reference System 2011)	1116	North American Vertical Datum 1988	5103
13RGP385600.las	NAD83 (National Spatial Reference System 2011)	1116	North American Vertical Datum 1988	5103

DPH-4 Report on Datums - continued

File	Horizontal Datum	EPSG Code	Vertical Datum	EPSG Code
13RGP385615.las	NAD83 (National Spatial Reference System 2011)	1116	North American Vertical Datum 1988	5103
13RGP385630.las	NAD83 (National Spatial Reference System 2011)	1116	North American Vertical Datum 1988	5103
13RGP385645.las	NAD83 (National Spatial Reference System 2011)	1116	North American Vertical Datum 1988	5103
13RGP385660.las	NAD83 (National Spatial Reference System 2011)	1116	North American Vertical Datum 1988	5103
13RGP385675.las	NAD83 (National Spatial Reference System 2011)	1116	North American Vertical Datum 1988	5103
13RGP385690.las	NAD83 (National Spatial Reference System 2011)	1116	North American Vertical Datum 1988	5103
13RGP385705.las	NAD83 (National Spatial Reference System 2011)	1116	North American Vertical Datum 1988	5103
13RGP385720.las	NAD83 (National Spatial Reference System 2011)	1116	North American Vertical Datum 1988	5103
13RGP385735.las	NAD83 (National Spatial Reference System 2011)	1116	North American Vertical Datum 1988	5103
13RGP385750.las	NAD83 (National Spatial Reference System 2011)	1116	North American Vertical Datum 1988	5103
13RGP385765.las	NAD83 (National Spatial Reference System 2011)	1116	North American Vertical Datum 1988	5103
13RGP385780.las	NAD83 (National Spatial Reference System 2011)	1116	North American Vertical Datum 1988	5103
13RGP385795.las	NAD83 (National Spatial Reference System 2011)	1116	North American Vertical Datum 1988	5103
13RGP385810.las	NAD83 (National Spatial Reference System 2011)	1116	North American Vertical Datum 1988	5103
13RGP385825.las	NAD83 (National Spatial Reference System 2011)	1116	North American Vertical Datum 1988	5103
13RGP385840.las	NAD83 (National Spatial Reference System 2011)	1116	North American Vertical Datum 1988	5103
13RGP385855.las	NAD83 (National Spatial Reference System 2011)	1116	North American Vertical Datum 1988	5103
13RGP385870.las	NAD83 (National Spatial Reference System 2011)	1116	North American Vertical Datum 1988	5103
13RGP385885.las	NAD83 (National Spatial Reference System 2011)	1116	North American Vertical Datum 1988	5103
13RGP385900.las	NAD83 (National Spatial Reference System 2011)	1116	North American Vertical Datum 1988	5103
13RGP385915.las	NAD83 (National Spatial Reference System 2011)	1116	North American Vertical Datum 1988	5103
13RGP385930.las	NAD83 (National Spatial Reference System 2011)	1116	North American Vertical Datum 1988	5103
13RGP385945.las	NAD83 (National Spatial Reference System 2011)	1116	North American Vertical Datum 1988	5103
13RGP385960.las	NAD83 (National Spatial Reference System 2011)	1116	North American Vertical Datum 1988	5103
13RGP385975.las	NAD83 (National Spatial Reference System 2011)	1116	North American Vertical Datum 1988	5103
13RGP385990.las	NAD83 (National Spatial Reference System 2011)	1116	North American Vertical Datum 1988	5103
13RGP400480.las	NAD83 (National Spatial Reference System 2011)	1116	North American Vertical Datum 1988	5103
13RGP400495.las	NAD83 (National Spatial Reference System 2011)	1116	North American Vertical Datum 1988	5103
13RGP400510.las	NAD83 (National Spatial Reference System 2011)	1116	North American Vertical Datum 1988	5103
13RGP400525.las	NAD83 (National Spatial Reference System 2011)	1116	North American Vertical Datum 1988	5103
13RGP400540.las	NAD83 (National Spatial Reference System 2011)	1116	North American Vertical Datum 1988	5103
13RGP400555.las	NAD83 (National Spatial Reference System 2011)	1116	North American Vertical Datum 1988	5103
13RGP400570.las	NAD83 (National Spatial Reference System 2011)	1116	North American Vertical Datum 1988	5103
13RGP400585.las	NAD83 (National Spatial Reference System 2011)	1116	North American Vertical Datum 1988	5103

DPH-4 Report on Datums - continued

File	Horizontal Datum	EPSG Code	Vertical Datum	EPSG Code
13RGP400600.las	NAD83 (National Spatial Reference System 2011)	1116	North American Vertical Datum 1988	5103
13RGP400615.las	NAD83 (National Spatial Reference System 2011)	1116	North American Vertical Datum 1988	5103
13RGP400630.las	NAD83 (National Spatial Reference System 2011)	1116	North American Vertical Datum 1988	5103
13RGP400645.las	NAD83 (National Spatial Reference System 2011)	1116	North American Vertical Datum 1988	5103
13RGP400660.las	NAD83 (National Spatial Reference System 2011)	1116	North American Vertical Datum 1988	5103
13RGP400675.las	NAD83 (National Spatial Reference System 2011)	1116	North American Vertical Datum 1988	5103
13RGP400690.las	NAD83 (National Spatial Reference System 2011)	1116	North American Vertical Datum 1988	5103
13RGP400705.las	NAD83 (National Spatial Reference System 2011)	1116	North American Vertical Datum 1988	5103
13RGP400720.las	NAD83 (National Spatial Reference System 2011)	1116	North American Vertical Datum 1988	5103
13RGP400735.las	NAD83 (National Spatial Reference System 2011)	1116	North American Vertical Datum 1988	5103
13RGP400750.las	NAD83 (National Spatial Reference System 2011)	1116	North American Vertical Datum 1988	5103
13RGP400765.las	NAD83 (National Spatial Reference System 2011)	1116	North American Vertical Datum 1988	5103
13RGP400780.las	NAD83 (National Spatial Reference System 2011)	1116	North American Vertical Datum 1988	5103
13RGP400795.las	NAD83 (National Spatial Reference System 2011)	1116	North American Vertical Datum 1988	5103
13RGP400810.las	NAD83 (National Spatial Reference System 2011)	1116	North American Vertical Datum 1988	5103
13RGP400825.las	NAD83 (National Spatial Reference System 2011)	1116	North American Vertical Datum 1988	5103
13RGP400840.las	NAD83 (National Spatial Reference System 2011)	1116	North American Vertical Datum 1988	5103
13RGP400855.las	NAD83 (National Spatial Reference System 2011)	1116	North American Vertical Datum 1988	5103
13RGP400870.las	NAD83 (National Spatial Reference System 2011)	1116	North American Vertical Datum 1988	5103
13RGP400885.las	NAD83 (National Spatial Reference System 2011)	1116	North American Vertical Datum 1988	5103
13RGP400900.las	NAD83 (National Spatial Reference System 2011)	1116	North American Vertical Datum 1988	5103
13RGP400915.las	NAD83 (National Spatial Reference System 2011)	1116	North American Vertical Datum 1988	5103
13RGP400930.las	NAD83 (National Spatial Reference System 2011)	1116	North American Vertical Datum 1988	5103
13RGP400945.las	NAD83 (National Spatial Reference System 2011)	1116	North American Vertical Datum 1988	5103
13RGP400960.las	NAD83 (National Spatial Reference System 2011)	1116	North American Vertical Datum 1988	5103
13RGP400975.las	NAD83 (National Spatial Reference System 2011)	1116	North American Vertical Datum 1988	5103
13RGP400990.las	NAD83 (National Spatial Reference System 2011)	1116	North American Vertical Datum 1988	5103
13RGP415480.las	NAD83 (National Spatial Reference System 2011)	1116	North American Vertical Datum 1988	5103
13RGP415495.las	NAD83 (National Spatial Reference System 2011)	1116	North American Vertical Datum 1988	5103
13RGP415510.las	NAD83 (National Spatial Reference System 2011)	1116	North American Vertical Datum 1988	5103
13RGP415525.las	NAD83 (National Spatial Reference System 2011)	1116	North American Vertical Datum 1988	5103
13RGP415540.las	NAD83 (National Spatial Reference System 2011)	1116	North American Vertical Datum 1988	5103
13RGP415555.las	NAD83 (National Spatial Reference System 2011)	1116	North American Vertical Datum 1988	5103
13RGP415570.las	NAD83 (National Spatial Reference System 2011)	1116	North American Vertical Datum 1988	5103

DPH-4 Report on Datums - continued

File	Horizontal Datum	EPSG Code	Vertical Datum	EPSG Code
13RGP415585.las	NAD83 (National Spatial Reference System 2011)	1116	North American Vertical Datum 1988	5103
13RGP415600.las	NAD83 (National Spatial Reference System 2011)	1116	North American Vertical Datum 1988	5103
13RGP415615.las	NAD83 (National Spatial Reference System 2011)	1116	North American Vertical Datum 1988	5103
13RGP415630.las	NAD83 (National Spatial Reference System 2011)	1116	North American Vertical Datum 1988	5103
13RGP415645.las	NAD83 (National Spatial Reference System 2011)	1116	North American Vertical Datum 1988	5103
13RGP415660.las	NAD83 (National Spatial Reference System 2011)	1116	North American Vertical Datum 1988	5103
13RGP415675.las	NAD83 (National Spatial Reference System 2011)	1116	North American Vertical Datum 1988	5103
13RGP415690.las	NAD83 (National Spatial Reference System 2011)	1116	North American Vertical Datum 1988	5103
13RGP415705.las	NAD83 (National Spatial Reference System 2011)	1116	North American Vertical Datum 1988	5103
13RGP415720.las	NAD83 (National Spatial Reference System 2011)	1116	North American Vertical Datum 1988	5103
13RGP415735.las	NAD83 (National Spatial Reference System 2011)	1116	North American Vertical Datum 1988	5103
13RGP415750.las	NAD83 (National Spatial Reference System 2011)	1116	North American Vertical Datum 1988	5103
13RGP415765.las	NAD83 (National Spatial Reference System 2011)	1116	North American Vertical Datum 1988	5103
13RGP415780.las	NAD83 (National Spatial Reference System 2011)	1116	North American Vertical Datum 1988	5103
13RGP415795.las	NAD83 (National Spatial Reference System 2011)	1116	North American Vertical Datum 1988	5103
13RGP415810.las	NAD83 (National Spatial Reference System 2011)	1116	North American Vertical Datum 1988	5103
13RGP415825.las	NAD83 (National Spatial Reference System 2011)	1116	North American Vertical Datum 1988	5103
13RGP415840.las	NAD83 (National Spatial Reference System 2011)	1116	North American Vertical Datum 1988	5103
13RGP415855.las	NAD83 (National Spatial Reference System 2011)	1116	North American Vertical Datum 1988	5103
13RGP415870.las	NAD83 (National Spatial Reference System 2011)	1116	North American Vertical Datum 1988	5103
13RGP415885.las	NAD83 (National Spatial Reference System 2011)	1116	North American Vertical Datum 1988	5103
13RGP415900.las	NAD83 (National Spatial Reference System 2011)	1116	North American Vertical Datum 1988	5103
13RGP415915.las	NAD83 (National Spatial Reference System 2011)	1116	North American Vertical Datum 1988	5103
13RGP415930.las	NAD83 (National Spatial Reference System 2011)	1116	North American Vertical Datum 1988	5103
13RGP415945.las	NAD83 (National Spatial Reference System 2011)	1116	North American Vertical Datum 1988	5103
13RGP415960.las	NAD83 (National Spatial Reference System 2011)	1116	North American Vertical Datum 1988	5103
13RGP415975.las	NAD83 (National Spatial Reference System 2011)	1116	North American Vertical Datum 1988	5103
13RGP415990.las	NAD83 (National Spatial Reference System 2011)	1116	North American Vertical Datum 1988	5103
13RGP430480.las	NAD83 (National Spatial Reference System 2011)	1116	North American Vertical Datum 1988	5103
13RGP430495.las	NAD83 (National Spatial Reference System 2011)	1116	North American Vertical Datum 1988	5103
13RGP430510.las	NAD83 (National Spatial Reference System 2011)	1116	North American Vertical Datum 1988	5103
13RGP430525.las	NAD83 (National Spatial Reference System 2011)	1116	North American Vertical Datum 1988	5103
13RGP430540.las	NAD83 (National Spatial Reference System 2011)	1116	North American Vertical Datum 1988	5103
13RGP430555.las	NAD83 (National Spatial Reference System 2011)	1116	North American Vertical Datum 1988	5103

DPH-4 Report on Datums - continued

File	Horizontal Datum	EPSG Code	Vertical Datum	EPSG Code
13RGP430570.las	NAD83 (National Spatial Reference System 2011)	1116	North American Vertical Datum 1988	5103
13RGP430585.las	NAD83 (National Spatial Reference System 2011)	1116	North American Vertical Datum 1988	5103
13RGP430600.las	NAD83 (National Spatial Reference System 2011)	1116	North American Vertical Datum 1988	5103
13RGP430615.las	NAD83 (National Spatial Reference System 2011)	1116	North American Vertical Datum 1988	5103
13RGP430630.las	NAD83 (National Spatial Reference System 2011)	1116	North American Vertical Datum 1988	5103
13RGP430645.las	NAD83 (National Spatial Reference System 2011)	1116	North American Vertical Datum 1988	5103
13RGP430660.las	NAD83 (National Spatial Reference System 2011)	1116	North American Vertical Datum 1988	5103
13RGP430675.las	NAD83 (National Spatial Reference System 2011)	1116	North American Vertical Datum 1988	5103
13RGP430690.las	NAD83 (National Spatial Reference System 2011)	1116	North American Vertical Datum 1988	5103
13RGP430705.las	NAD83 (National Spatial Reference System 2011)	1116	North American Vertical Datum 1988	5103
13RGP430720.las	NAD83 (National Spatial Reference System 2011)	1116	North American Vertical Datum 1988	5103
13RGP430735.las	NAD83 (National Spatial Reference System 2011)	1116	North American Vertical Datum 1988	5103
13RGP430750.las	NAD83 (National Spatial Reference System 2011)	1116	North American Vertical Datum 1988	5103
13RGP430765.las	NAD83 (National Spatial Reference System 2011)	1116	North American Vertical Datum 1988	5103
13RGP430780.las	NAD83 (National Spatial Reference System 2011)	1116	North American Vertical Datum 1988	5103
13RGP430795.las	NAD83 (National Spatial Reference System 2011)	1116	North American Vertical Datum 1988	5103
13RGP430810.las	NAD83 (National Spatial Reference System 2011)	1116	North American Vertical Datum 1988	5103
13RGP430825.las	NAD83 (National Spatial Reference System 2011)	1116	North American Vertical Datum 1988	5103
13RGP430840.las	NAD83 (National Spatial Reference System 2011)	1116	North American Vertical Datum 1988	5103
13RGP430855.las	NAD83 (National Spatial Reference System 2011)	1116	North American Vertical Datum 1988	5103
13RGP430870.las	NAD83 (National Spatial Reference System 2011)	1116	North American Vertical Datum 1988	5103
13RGP430885.las	NAD83 (National Spatial Reference System 2011)	1116	North American Vertical Datum 1988	5103
13RGP430900.las	NAD83 (National Spatial Reference System 2011)	1116	North American Vertical Datum 1988	5103
13RGP430915.las	NAD83 (National Spatial Reference System 2011)	1116	North American Vertical Datum 1988	5103
13RGP430930.las	NAD83 (National Spatial Reference System 2011)	1116	North American Vertical Datum 1988	5103
13RGP430945.las	NAD83 (National Spatial Reference System 2011)	1116	North American Vertical Datum 1988	5103
13RGP430960.las	NAD83 (National Spatial Reference System 2011)	1116	North American Vertical Datum 1988	5103
13RGP430975.las	NAD83 (National Spatial Reference System 2011)	1116	North American Vertical Datum 1988	5103
13RGP430990.las	NAD83 (National Spatial Reference System 2011)	1116	North American Vertical Datum 1988	5103
13RGP445480.las	NAD83 (National Spatial Reference System 2011)	1116	North American Vertical Datum 1988	5103
13RGP445495.las	NAD83 (National Spatial Reference System 2011)	1116	North American Vertical Datum 1988	5103
13RGP445510.las	NAD83 (National Spatial Reference System 2011)	1116	North American Vertical Datum 1988	5103
13RGP445525.las	NAD83 (National Spatial Reference System 2011)	1116	North American Vertical Datum 1988	5103
13RGP445540.las	NAD83 (National Spatial Reference System 2011)	1116	North American Vertical Datum 1988	5103

DPH-4 Report on Datums - continued

File	Horizontal Datum	EPSG Code	Vertical Datum	EPSG Code
13RGP445555.las	NAD83 (National Spatial Reference System 2011)	1116	North American Vertical Datum 1988	5103
13RGP445570.las	NAD83 (National Spatial Reference System 2011)	1116	North American Vertical Datum 1988	5103
13RGP445585.las	NAD83 (National Spatial Reference System 2011)	1116	North American Vertical Datum 1988	5103
13RGP445600.las	NAD83 (National Spatial Reference System 2011)	1116	North American Vertical Datum 1988	5103
13RGP445615.las	NAD83 (National Spatial Reference System 2011)	1116	North American Vertical Datum 1988	5103
13RGP445630.las	NAD83 (National Spatial Reference System 2011)	1116	North American Vertical Datum 1988	5103
13RGP445645.las	NAD83 (National Spatial Reference System 2011)	1116	North American Vertical Datum 1988	5103
13RGP445660.las	NAD83 (National Spatial Reference System 2011)	1116	North American Vertical Datum 1988	5103
13RGP445675.las	NAD83 (National Spatial Reference System 2011)	1116	North American Vertical Datum 1988	5103
13RGP445690.las	NAD83 (National Spatial Reference System 2011)	1116	North American Vertical Datum 1988	5103
13RGP445705.las	NAD83 (National Spatial Reference System 2011)	1116	North American Vertical Datum 1988	5103
13RGP445720.las	NAD83 (National Spatial Reference System 2011)	1116	North American Vertical Datum 1988	5103
13RGP445735.las	NAD83 (National Spatial Reference System 2011)	1116	North American Vertical Datum 1988	5103
13RGP445750.las	NAD83 (National Spatial Reference System 2011)	1116	North American Vertical Datum 1988	5103
13RGP445765.las	NAD83 (National Spatial Reference System 2011)	1116	North American Vertical Datum 1988	5103
13RGP445780.las	NAD83 (National Spatial Reference System 2011)	1116	North American Vertical Datum 1988	5103
13RGP445795.las	NAD83 (National Spatial Reference System 2011)	1116	North American Vertical Datum 1988	5103
13RGP445810.las	NAD83 (National Spatial Reference System 2011)	1116	North American Vertical Datum 1988	5103
13RGP445825.las	NAD83 (National Spatial Reference System 2011)	1116	North American Vertical Datum 1988	5103
13RGP445840.las	NAD83 (National Spatial Reference System 2011)	1116	North American Vertical Datum 1988	5103
13RGP445855.las	NAD83 (National Spatial Reference System 2011)	1116	North American Vertical Datum 1988	5103
13RGP445870.las	NAD83 (National Spatial Reference System 2011)	1116	North American Vertical Datum 1988	5103
13RGP445885.las	NAD83 (National Spatial Reference System 2011)	1116	North American Vertical Datum 1988	5103
13RGP445900.las	NAD83 (National Spatial Reference System 2011)	1116	North American Vertical Datum 1988	5103
13RGP445915.las	NAD83 (National Spatial Reference System 2011)	1116	North American Vertical Datum 1988	5103
13RGP445930.las	NAD83 (National Spatial Reference System 2011)	1116	North American Vertical Datum 1988	5103
13RGP445945.las	NAD83 (National Spatial Reference System 2011)	1116	North American Vertical Datum 1988	5103
13RGP445960.las	NAD83 (National Spatial Reference System 2011)	1116	North American Vertical Datum 1988	5103
13RGP445975.las	NAD83 (National Spatial Reference System 2011)	1116	North American Vertical Datum 1988	5103
13RGP445990.las	NAD83 (National Spatial Reference System 2011)	1116	North American Vertical Datum 1988	5103
13RGP460480.las	NAD83 (National Spatial Reference System 2011)	1116	North American Vertical Datum 1988	5103
13RGP460495.las	NAD83 (National Spatial Reference System 2011)	1116	North American Vertical Datum 1988	5103
13RGP460510.las	NAD83 (National Spatial Reference System 2011)	1116	North American Vertical Datum 1988	5103
13RGP460525.las	NAD83 (National Spatial Reference System 2011)	1116	North American Vertical Datum 1988	5103

DPH-4 Report on Datums - continued

File	Horizontal Datum	EPSG Code	Vertical Datum	EPSG Code
13RGP460540.las	NAD83 (National Spatial Reference System 2011)	1116	North American Vertical Datum 1988	5103
13RGP460555.las	NAD83 (National Spatial Reference System 2011)	1116	North American Vertical Datum 1988	5103
13RGP460570.las	NAD83 (National Spatial Reference System 2011)	1116	North American Vertical Datum 1988	5103
13RGP460585.las	NAD83 (National Spatial Reference System 2011)	1116	North American Vertical Datum 1988	5103
13RGP460600.las	NAD83 (National Spatial Reference System 2011)	1116	North American Vertical Datum 1988	5103
13RGP460615.las	NAD83 (National Spatial Reference System 2011)	1116	North American Vertical Datum 1988	5103
13RGP460630.las	NAD83 (National Spatial Reference System 2011)	1116	North American Vertical Datum 1988	5103
13RGP460645.las	NAD83 (National Spatial Reference System 2011)	1116	North American Vertical Datum 1988	5103
13RGP460660.las	NAD83 (National Spatial Reference System 2011)	1116	North American Vertical Datum 1988	5103
13RGP460675.las	NAD83 (National Spatial Reference System 2011)	1116	North American Vertical Datum 1988	5103
13RGP460690.las	NAD83 (National Spatial Reference System 2011)	1116	North American Vertical Datum 1988	5103
13RGP460705.las	NAD83 (National Spatial Reference System 2011)	1116	North American Vertical Datum 1988	5103
13RGP460720.las	NAD83 (National Spatial Reference System 2011)	1116	North American Vertical Datum 1988	5103
13RGP460735.las	NAD83 (National Spatial Reference System 2011)	1116	North American Vertical Datum 1988	5103
13RGP460750.las	NAD83 (National Spatial Reference System 2011)	1116	North American Vertical Datum 1988	5103
13RGP460765.las	NAD83 (National Spatial Reference System 2011)	1116	North American Vertical Datum 1988	5103
13RGP460780.las	NAD83 (National Spatial Reference System 2011)	1116	North American Vertical Datum 1988	5103
13RGP460795.las	NAD83 (National Spatial Reference System 2011)	1116	North American Vertical Datum 1988	5103
13RGP460810.las	NAD83 (National Spatial Reference System 2011)	1116	North American Vertical Datum 1988	5103
13RGP460825.las	NAD83 (National Spatial Reference System 2011)	1116	North American Vertical Datum 1988	5103
13RGP460840.las	NAD83 (National Spatial Reference System 2011)	1116	North American Vertical Datum 1988	5103
13RGP460855.las	NAD83 (National Spatial Reference System 2011)	1116	North American Vertical Datum 1988	5103
13RGP460870.las	NAD83 (National Spatial Reference System 2011)	1116	North American Vertical Datum 1988	5103
13RGP460885.las	NAD83 (National Spatial Reference System 2011)	1116	North American Vertical Datum 1988	5103
13RGP460900.las	NAD83 (National Spatial Reference System 2011)	1116	North American Vertical Datum 1988	5103
13RGP460915.las	NAD83 (National Spatial Reference System 2011)	1116	North American Vertical Datum 1988	5103
13RGP460930.las	NAD83 (National Spatial Reference System 2011)	1116	North American Vertical Datum 1988	5103
13RGP460945.las	NAD83 (National Spatial Reference System 2011)	1116	North American Vertical Datum 1988	5103
13RGP460960.las	NAD83 (National Spatial Reference System 2011)	1116	North American Vertical Datum 1988	5103
13RGP460975.las	NAD83 (National Spatial Reference System 2011)	1116	North American Vertical Datum 1988	5103
13RGP460990.las	NAD83 (National Spatial Reference System 2011)	1116	North American Vertical Datum 1988	5103
13RGP475480.las	NAD83 (National Spatial Reference System 2011)	1116	North American Vertical Datum 1988	5103
13RGP475495.las	NAD83 (National Spatial Reference System 2011)	1116	North American Vertical Datum 1988	5103
13RGP475510.las	NAD83 (National Spatial Reference System 2011)	1116	North American Vertical Datum 1988	5103

DPH-4 Report on Datums - continued

File	Horizontal Datum	EPSG Code	Vertical Datum	EPSG Code
13RGP475525.las	NAD83 (National Spatial Reference System 2011)	1116	North American Vertical Datum 1988	5103
13RGP475540.las	NAD83 (National Spatial Reference System 2011)	1116	North American Vertical Datum 1988	5103
13RGP475555.las	NAD83 (National Spatial Reference System 2011)	1116	North American Vertical Datum 1988	5103
13RGP475570.las	NAD83 (National Spatial Reference System 2011)	1116	North American Vertical Datum 1988	5103
13RGP475585.las	NAD83 (National Spatial Reference System 2011)	1116	North American Vertical Datum 1988	5103
13RGP475600.las	NAD83 (National Spatial Reference System 2011)	1116	North American Vertical Datum 1988	5103
13RGP475615.las	NAD83 (National Spatial Reference System 2011)	1116	North American Vertical Datum 1988	5103
13RGP475630.las	NAD83 (National Spatial Reference System 2011)	1116	North American Vertical Datum 1988	5103
13RGP475645.las	NAD83 (National Spatial Reference System 2011)	1116	North American Vertical Datum 1988	5103
13RGP475660.las	NAD83 (National Spatial Reference System 2011)	1116	North American Vertical Datum 1988	5103
13RGP475675.las	NAD83 (National Spatial Reference System 2011)	1116	North American Vertical Datum 1988	5103
13RGP475690.las	NAD83 (National Spatial Reference System 2011)	1116	North American Vertical Datum 1988	5103
13RGP475705.las	NAD83 (National Spatial Reference System 2011)	1116	North American Vertical Datum 1988	5103
13RGP475720.las	NAD83 (National Spatial Reference System 2011)	1116	North American Vertical Datum 1988	5103
13RGP475735.las	NAD83 (National Spatial Reference System 2011)	1116	North American Vertical Datum 1988	5103
13RGP475750.las	NAD83 (National Spatial Reference System 2011)	1116	North American Vertical Datum 1988	5103
13RGP475765.las	NAD83 (National Spatial Reference System 2011)	1116	North American Vertical Datum 1988	5103
13RGP475780.las	NAD83 (National Spatial Reference System 2011)	1116	North American Vertical Datum 1988	5103
13RGP475795.las	NAD83 (National Spatial Reference System 2011)	1116	North American Vertical Datum 1988	5103
13RGP475810.las	NAD83 (National Spatial Reference System 2011)	1116	North American Vertical Datum 1988	5103
13RGP475825.las	NAD83 (National Spatial Reference System 2011)	1116	North American Vertical Datum 1988	5103
13RGP475840.las	NAD83 (National Spatial Reference System 2011)	1116	North American Vertical Datum 1988	5103
13RGP475855.las	NAD83 (National Spatial Reference System 2011)	1116	North American Vertical Datum 1988	5103
13RGP475870.las	NAD83 (National Spatial Reference System 2011)	1116	North American Vertical Datum 1988	5103
13RGP475885.las	NAD83 (National Spatial Reference System 2011)	1116	North American Vertical Datum 1988	5103
13RGP475900.las	NAD83 (National Spatial Reference System 2011)	1116	North American Vertical Datum 1988	5103
13RGP475915.las	NAD83 (National Spatial Reference System 2011)	1116	North American Vertical Datum 1988	5103
13RGP475930.las	NAD83 (National Spatial Reference System 2011)	1116	North American Vertical Datum 1988	5103
13RGP475945.las	NAD83 (National Spatial Reference System 2011)	1116	North American Vertical Datum 1988	5103
13RGP475960.las	NAD83 (National Spatial Reference System 2011)	1116	North American Vertical Datum 1988	5103
13RGP475975.las	NAD83 (National Spatial Reference System 2011)	1116	North American Vertical Datum 1988	5103
13RGP475990.las	NAD83 (National Spatial Reference System 2011)	1116	North American Vertical Datum 1988	5103
13RGP490480.las	NAD83 (National Spatial Reference System 2011)	1116	North American Vertical Datum 1988	5103
13RGP490495.las	NAD83 (National Spatial Reference System 2011)	1116	North American Vertical Datum 1988	5103

DPH-4 Report on Datums - continued

File	Horizontal Datum	EPSG Code	Vertical Datum	EPSG Code
13RGP490510.las	NAD83 (National Spatial Reference System 2011)	1116	North American Vertical Datum 1988	5103
13RGP490525.las	NAD83 (National Spatial Reference System 2011)	1116	North American Vertical Datum 1988	5103
13RGP490540.las	NAD83 (National Spatial Reference System 2011)	1116	North American Vertical Datum 1988	5103
13RGP490555.las	NAD83 (National Spatial Reference System 2011)	1116	North American Vertical Datum 1988	5103
13RGP490570.las	NAD83 (National Spatial Reference System 2011)	1116	North American Vertical Datum 1988	5103
13RGP490585.las	NAD83 (National Spatial Reference System 2011)	1116	North American Vertical Datum 1988	5103
13RGP490600.las	NAD83 (National Spatial Reference System 2011)	1116	North American Vertical Datum 1988	5103
13RGP490615.las	NAD83 (National Spatial Reference System 2011)	1116	North American Vertical Datum 1988	5103
13RGP490630.las	NAD83 (National Spatial Reference System 2011)	1116	North American Vertical Datum 1988	5103
13RGP490645.las	NAD83 (National Spatial Reference System 2011)	1116	North American Vertical Datum 1988	5103
13RGP490660.las	NAD83 (National Spatial Reference System 2011)	1116	North American Vertical Datum 1988	5103
13RGP490675.las	NAD83 (National Spatial Reference System 2011)	1116	North American Vertical Datum 1988	5103
13RGP490690.las	NAD83 (National Spatial Reference System 2011)	1116	North American Vertical Datum 1988	5103
13RGP490705.las	NAD83 (National Spatial Reference System 2011)	1116	North American Vertical Datum 1988	5103
13RGP490720.las	NAD83 (National Spatial Reference System 2011)	1116	North American Vertical Datum 1988	5103
13RGP490735.las	NAD83 (National Spatial Reference System 2011)	1116	North American Vertical Datum 1988	5103
13RGP490750.las	NAD83 (National Spatial Reference System 2011)	1116	North American Vertical Datum 1988	5103
13RGP490765.las	NAD83 (National Spatial Reference System 2011)	1116	North American Vertical Datum 1988	5103
13RGP490780.las	NAD83 (National Spatial Reference System 2011)	1116	North American Vertical Datum 1988	5103
13RGP490795.las	NAD83 (National Spatial Reference System 2011)	1116	North American Vertical Datum 1988	5103
13RGP490810.las	NAD83 (National Spatial Reference System 2011)	1116	North American Vertical Datum 1988	5103
13RGP490825.las	NAD83 (National Spatial Reference System 2011)	1116	North American Vertical Datum 1988	5103
13RGP490840.las	NAD83 (National Spatial Reference System 2011)	1116	North American Vertical Datum 1988	5103
13RGP490855.las	NAD83 (National Spatial Reference System 2011)	1116	North American Vertical Datum 1988	5103
13RGP490870.las	NAD83 (National Spatial Reference System 2011)	1116	North American Vertical Datum 1988	5103
13RGP490885.las	NAD83 (National Spatial Reference System 2011)	1116	North American Vertical Datum 1988	5103
13RGP490900.las	NAD83 (National Spatial Reference System 2011)	1116	North American Vertical Datum 1988	5103
13RGP490915.las	NAD83 (National Spatial Reference System 2011)	1116	North American Vertical Datum 1988	5103
13RGP490930.las	NAD83 (National Spatial Reference System 2011)	1116	North American Vertical Datum 1988	5103
13RGP490945.las	NAD83 (National Spatial Reference System 2011)	1116	North American Vertical Datum 1988	5103
13RGP490960.las	NAD83 (National Spatial Reference System 2011)	1116	North American Vertical Datum 1988	5103
13RGP490975.las	NAD83 (National Spatial Reference System 2011)	1116	North American Vertical Datum 1988	5103
13RGP490990.las	NAD83 (National Spatial Reference System 2011)	1116	North American Vertical Datum 1988	5103
13RGP505480.las	NAD83 (National Spatial Reference System 2011)	1116	North American Vertical Datum 1988	5103

DPH-4 Report on Datums - continued

File	Horizontal Datum	EPSG Code	Vertical Datum	EPSG Code
13RGP505495.las	NAD83 (National Spatial Reference System 2011)	1116	North American Vertical Datum 1988	5103
13RGP505510.las	NAD83 (National Spatial Reference System 2011)	1116	North American Vertical Datum 1988	5103
13RGP505525.las	NAD83 (National Spatial Reference System 2011)	1116	North American Vertical Datum 1988	5103
13RGP505540.las	NAD83 (National Spatial Reference System 2011)	1116	North American Vertical Datum 1988	5103
13RGP505555.las	NAD83 (National Spatial Reference System 2011)	1116	North American Vertical Datum 1988	5103
13RGP505570.las	NAD83 (National Spatial Reference System 2011)	1116	North American Vertical Datum 1988	5103
13RGP505585.las	NAD83 (National Spatial Reference System 2011)	1116	North American Vertical Datum 1988	5103
13RGP505600.las	NAD83 (National Spatial Reference System 2011)	1116	North American Vertical Datum 1988	5103
13RGP505615.las	NAD83 (National Spatial Reference System 2011)	1116	North American Vertical Datum 1988	5103
13RGP505630.las	NAD83 (National Spatial Reference System 2011)	1116	North American Vertical Datum 1988	5103
13RGP505645.las	NAD83 (National Spatial Reference System 2011)	1116	North American Vertical Datum 1988	5103
13RGP505660.las	NAD83 (National Spatial Reference System 2011)	1116	North American Vertical Datum 1988	5103
13RGP505675.las	NAD83 (National Spatial Reference System 2011)	1116	North American Vertical Datum 1988	5103
13RGP505690.las	NAD83 (National Spatial Reference System 2011)	1116	North American Vertical Datum 1988	5103
13RGP505705.las	NAD83 (National Spatial Reference System 2011)	1116	North American Vertical Datum 1988	5103
13RGP505720.las	NAD83 (National Spatial Reference System 2011)	1116	North American Vertical Datum 1988	5103
13RGP505735.las	NAD83 (National Spatial Reference System 2011)	1116	North American Vertical Datum 1988	5103
13RGP505750.las	NAD83 (National Spatial Reference System 2011)	1116	North American Vertical Datum 1988	5103
13RGP505765.las	NAD83 (National Spatial Reference System 2011)	1116	North American Vertical Datum 1988	5103
13RGP505780.las	NAD83 (National Spatial Reference System 2011)	1116	North American Vertical Datum 1988	5103
13RGP505795.las	NAD83 (National Spatial Reference System 2011)	1116	North American Vertical Datum 1988	5103
13RGP505810.las	NAD83 (National Spatial Reference System 2011)	1116	North American Vertical Datum 1988	5103
13RGP505825.las	NAD83 (National Spatial Reference System 2011)	1116	North American Vertical Datum 1988	5103
13RGP505840.las	NAD83 (National Spatial Reference System 2011)	1116	North American Vertical Datum 1988	5103
13RGP505855.las	NAD83 (National Spatial Reference System 2011)	1116	North American Vertical Datum 1988	5103
13RGP505870.las	NAD83 (National Spatial Reference System 2011)	1116	North American Vertical Datum 1988	5103
13RGP505885.las	NAD83 (National Spatial Reference System 2011)	1116	North American Vertical Datum 1988	5103
13RGP505900.las	NAD83 (National Spatial Reference System 2011)	1116	North American Vertical Datum 1988	5103
13RGP505915.las	NAD83 (National Spatial Reference System 2011)	1116	North American Vertical Datum 1988	5103
13RGP505930.las	NAD83 (National Spatial Reference System 2011)	1116	North American Vertical Datum 1988	5103
13RGP505945.las	NAD83 (National Spatial Reference System 2011)	1116	North American Vertical Datum 1988	5103
13RGP505960.las	NAD83 (National Spatial Reference System 2011)	1116	North American Vertical Datum 1988	5103
13RGP505975.las	NAD83 (National Spatial Reference System 2011)	1116	North American Vertical Datum 1988	5103
13RGP505990.las	NAD83 (National Spatial Reference System 2011)	1116	North American Vertical Datum 1988	5103

DPH-4 Report on Datums - continued

File	Horizontal Datum	EPSG Code	Vertical Datum	EPSG Code
13RGP520480.las	NAD83 (National Spatial Reference System 2011)	1116	North American Vertical Datum 1988	5103
13RGP520495.las	NAD83 (National Spatial Reference System 2011)	1116	North American Vertical Datum 1988	5103
13RGP520510.las	NAD83 (National Spatial Reference System 2011)	1116	North American Vertical Datum 1988	5103
13RGP520525.las	NAD83 (National Spatial Reference System 2011)	1116	North American Vertical Datum 1988	5103
13RGP520540.las	NAD83 (National Spatial Reference System 2011)	1116	North American Vertical Datum 1988	5103
13RGP520555.las	NAD83 (National Spatial Reference System 2011)	1116	North American Vertical Datum 1988	5103
13RGP520570.las	NAD83 (National Spatial Reference System 2011)	1116	North American Vertical Datum 1988	5103
13RGP520585.las	NAD83 (National Spatial Reference System 2011)	1116	North American Vertical Datum 1988	5103
13RGP520600.las	NAD83 (National Spatial Reference System 2011)	1116	North American Vertical Datum 1988	5103
13RGP520615.las	NAD83 (National Spatial Reference System 2011)	1116	North American Vertical Datum 1988	5103
13RGP520630.las	NAD83 (National Spatial Reference System 2011)	1116	North American Vertical Datum 1988	5103
13RGP520645.las	NAD83 (National Spatial Reference System 2011)	1116	North American Vertical Datum 1988	5103
13RGP520660.las	NAD83 (National Spatial Reference System 2011)	1116	North American Vertical Datum 1988	5103
13RGP520675.las	NAD83 (National Spatial Reference System 2011)	1116	North American Vertical Datum 1988	5103
13RGP520690.las	NAD83 (National Spatial Reference System 2011)	1116	North American Vertical Datum 1988	5103
13RGP520705.las	NAD83 (National Spatial Reference System 2011)	1116	North American Vertical Datum 1988	5103
13RGP520720.las	NAD83 (National Spatial Reference System 2011)	1116	North American Vertical Datum 1988	5103
13RGP520735.las	NAD83 (National Spatial Reference System 2011)	1116	North American Vertical Datum 1988	5103
13RGP520750.las	NAD83 (National Spatial Reference System 2011)	1116	North American Vertical Datum 1988	5103
13RGP520765.las	NAD83 (National Spatial Reference System 2011)	1116	North American Vertical Datum 1988	5103
13RGP520780.las	NAD83 (National Spatial Reference System 2011)	1116	North American Vertical Datum 1988	5103
13RGP520795.las	NAD83 (National Spatial Reference System 2011)	1116	North American Vertical Datum 1988	5103
13RGP520810.las	NAD83 (National Spatial Reference System 2011)	1116	North American Vertical Datum 1988	5103
13RGP520825.las	NAD83 (National Spatial Reference System 2011)	1116	North American Vertical Datum 1988	5103
13RGP520840.las	NAD83 (National Spatial Reference System 2011)	1116	North American Vertical Datum 1988	5103
13RGP520855.las	NAD83 (National Spatial Reference System 2011)	1116	North American Vertical Datum 1988	5103
13RGP520870.las	NAD83 (National Spatial Reference System 2011)	1116	North American Vertical Datum 1988	5103
13RGP520885.las	NAD83 (National Spatial Reference System 2011)	1116	North American Vertical Datum 1988	5103
13RGP520900.las	NAD83 (National Spatial Reference System 2011)	1116	North American Vertical Datum 1988	5103
13RGP520915.las	NAD83 (National Spatial Reference System 2011)	1116	North American Vertical Datum 1988	5103
13RGP520930.las	NAD83 (National Spatial Reference System 2011)	1116	North American Vertical Datum 1988	5103
13RGP520945.las	NAD83 (National Spatial Reference System 2011)	1116	North American Vertical Datum 1988	5103
13RGP520960.las	NAD83 (National Spatial Reference System 2011)	1116	North American Vertical Datum 1988	5103
13RGP520975.las	NAD83 (National Spatial Reference System 2011)	1116	North American Vertical Datum 1988	5103

DPH-4 Report on Datums - continued

File	Horizontal Datum	EPSG Code	Vertical Datum	EPSG Code
13RGP520990.las	NAD83 (National Spatial Reference System 2011)	1116	North American Vertical Datum 1988	5103
13RGP535480.las	NAD83 (National Spatial Reference System 2011)	1116	North American Vertical Datum 1988	5103
13RGP535495.las	NAD83 (National Spatial Reference System 2011)	1116	North American Vertical Datum 1988	5103
13RGP535510.las	NAD83 (National Spatial Reference System 2011)	1116	North American Vertical Datum 1988	5103
13RGP535525.las	NAD83 (National Spatial Reference System 2011)	1116	North American Vertical Datum 1988	5103
13RGP535540.las	NAD83 (National Spatial Reference System 2011)	1116	North American Vertical Datum 1988	5103
13RGP535555.las	NAD83 (National Spatial Reference System 2011)	1116	North American Vertical Datum 1988	5103
13RGP535570.las	NAD83 (National Spatial Reference System 2011)	1116	North American Vertical Datum 1988	5103
13RGP535585.las	NAD83 (National Spatial Reference System 2011)	1116	North American Vertical Datum 1988	5103
13RGP535600.las	NAD83 (National Spatial Reference System 2011)	1116	North American Vertical Datum 1988	5103
13RGP535615.las	NAD83 (National Spatial Reference System 2011)	1116	North American Vertical Datum 1988	5103
13RGP535630.las	NAD83 (National Spatial Reference System 2011)	1116	North American Vertical Datum 1988	5103
13RGP535645.las	NAD83 (National Spatial Reference System 2011)	1116	North American Vertical Datum 1988	5103
13RGP535660.las	NAD83 (National Spatial Reference System 2011)	1116	North American Vertical Datum 1988	5103
13RGP535675.las	NAD83 (National Spatial Reference System 2011)	1116	North American Vertical Datum 1988	5103
13RGP535690.las	NAD83 (National Spatial Reference System 2011)	1116	North American Vertical Datum 1988	5103
13RGP535705.las	NAD83 (National Spatial Reference System 2011)	1116	North American Vertical Datum 1988	5103
13RGP535720.las	NAD83 (National Spatial Reference System 2011)	1116	North American Vertical Datum 1988	5103
13RGP535735.las	NAD83 (National Spatial Reference System 2011)	1116	North American Vertical Datum 1988	5103
13RGP535750.las	NAD83 (National Spatial Reference System 2011)	1116	North American Vertical Datum 1988	5103
13RGP535765.las	NAD83 (National Spatial Reference System 2011)	1116	North American Vertical Datum 1988	5103
13RGP535780.las	NAD83 (National Spatial Reference System 2011)	1116	North American Vertical Datum 1988	5103
13RGP535795.las	NAD83 (National Spatial Reference System 2011)	1116	North American Vertical Datum 1988	5103
13RGP535810.las	NAD83 (National Spatial Reference System 2011)	1116	North American Vertical Datum 1988	5103
13RGP535825.las	NAD83 (National Spatial Reference System 2011)	1116	North American Vertical Datum 1988	5103
13RGP535840.las	NAD83 (National Spatial Reference System 2011)	1116	North American Vertical Datum 1988	5103
13RGP535855.las	NAD83 (National Spatial Reference System 2011)	1116	North American Vertical Datum 1988	5103
13RGP535870.las	NAD83 (National Spatial Reference System 2011)	1116	North American Vertical Datum 1988	5103
13RGP535885.las	NAD83 (National Spatial Reference System 2011)	1116	North American Vertical Datum 1988	5103
13RGP535900.las	NAD83 (National Spatial Reference System 2011)	1116	North American Vertical Datum 1988	5103
13RGP535915.las	NAD83 (National Spatial Reference System 2011)	1116	North American Vertical Datum 1988	5103
13RGP535930.las	NAD83 (National Spatial Reference System 2011)	1116	North American Vertical Datum 1988	5103
13RGP535945.las	NAD83 (National Spatial Reference System 2011)	1116	North American Vertical Datum 1988	5103
13RGP535960.las	NAD83 (National Spatial Reference System 2011)	1116	North American Vertical Datum 1988	5103

DPH-4 Report on Datums - continued

File	Horizontal Datum	EPSG Code	Vertical Datum	EPSG Code
13RGP535975.las	NAD83 (National Spatial Reference System 2011)	1116	North American Vertical Datum 1988	5103
13RGP535990.las	NAD83 (National Spatial Reference System 2011)	1116	North American Vertical Datum 1988	5103
13RGP550480.las	NAD83 (National Spatial Reference System 2011)	1116	North American Vertical Datum 1988	5103
13RGP550495.las	NAD83 (National Spatial Reference System 2011)	1116	North American Vertical Datum 1988	5103
13RGP550510.las	NAD83 (National Spatial Reference System 2011)	1116	North American Vertical Datum 1988	5103
13RGP550525.las	NAD83 (National Spatial Reference System 2011)	1116	North American Vertical Datum 1988	5103
13RGP550540.las	NAD83 (National Spatial Reference System 2011)	1116	North American Vertical Datum 1988	5103
13RGP550555.las	NAD83 (National Spatial Reference System 2011)	1116	North American Vertical Datum 1988	5103
13RGP550570.las	NAD83 (National Spatial Reference System 2011)	1116	North American Vertical Datum 1988	5103
13RGP550585.las	NAD83 (National Spatial Reference System 2011)	1116	North American Vertical Datum 1988	5103
13RGP550600.las	NAD83 (National Spatial Reference System 2011)	1116	North American Vertical Datum 1988	5103
13RGP550615.las	NAD83 (National Spatial Reference System 2011)	1116	North American Vertical Datum 1988	5103
13RGP550630.las	NAD83 (National Spatial Reference System 2011)	1116	North American Vertical Datum 1988	5103
13RGP550645.las	NAD83 (National Spatial Reference System 2011)	1116	North American Vertical Datum 1988	5103
13RGP550660.las	NAD83 (National Spatial Reference System 2011)	1116	North American Vertical Datum 1988	5103
13RGP550675.las	NAD83 (National Spatial Reference System 2011)	1116	North American Vertical Datum 1988	5103
13RGP550690.las	NAD83 (National Spatial Reference System 2011)	1116	North American Vertical Datum 1988	5103
13RGP550705.las	NAD83 (National Spatial Reference System 2011)	1116	North American Vertical Datum 1988	5103
13RGP550720.las	NAD83 (National Spatial Reference System 2011)	1116	North American Vertical Datum 1988	5103
13RGP550735.las	NAD83 (National Spatial Reference System 2011)	1116	North American Vertical Datum 1988	5103
13RGP550750.las	NAD83 (National Spatial Reference System 2011)	1116	North American Vertical Datum 1988	5103
13RGP550765.las	NAD83 (National Spatial Reference System 2011)	1116	North American Vertical Datum 1988	5103
13RGP550780.las	NAD83 (National Spatial Reference System 2011)	1116	North American Vertical Datum 1988	5103
13RGP550795.las	NAD83 (National Spatial Reference System 2011)	1116	North American Vertical Datum 1988	5103
13RGP550810.las	NAD83 (National Spatial Reference System 2011)	1116	North American Vertical Datum 1988	5103
13RGP550825.las	NAD83 (National Spatial Reference System 2011)	1116	North American Vertical Datum 1988	5103
13RGP550840.las	NAD83 (National Spatial Reference System 2011)	1116	North American Vertical Datum 1988	5103
13RGP550855.las	NAD83 (National Spatial Reference System 2011)	1116	North American Vertical Datum 1988	5103
13RGP550870.las	NAD83 (National Spatial Reference System 2011)	1116	North American Vertical Datum 1988	5103
13RGP550885.las	NAD83 (National Spatial Reference System 2011)	1116	North American Vertical Datum 1988	5103
13RGP550900.las	NAD83 (National Spatial Reference System 2011)	1116	North American Vertical Datum 1988	5103
13RGP550915.las	NAD83 (National Spatial Reference System 2011)	1116	North American Vertical Datum 1988	5103
13RGP550930.las	NAD83 (National Spatial Reference System 2011)	1116	North American Vertical Datum 1988	5103
13RGP550945.las	NAD83 (National Spatial Reference System 2011)	1116	North American Vertical Datum 1988	5103

DPH-4 Report on Datums - continued

File	Horizontal Datum	EPSG Code	Vertical Datum	EPSG Code
13RGP550960.las	NAD83 (National Spatial Reference System 2011)	1116	North American Vertical Datum 1988	5103
13RGP550975.las	NAD83 (National Spatial Reference System 2011)	1116	North American Vertical Datum 1988	5103
13RGP550990.las	NAD83 (National Spatial Reference System 2011)	1116	North American Vertical Datum 1988	5103
13RGP565480.las	NAD83 (National Spatial Reference System 2011)	1116	North American Vertical Datum 1988	5103
13RGP565495.las	NAD83 (National Spatial Reference System 2011)	1116	North American Vertical Datum 1988	5103
13RGP565510.las	NAD83 (National Spatial Reference System 2011)	1116	North American Vertical Datum 1988	5103
13RGP565525.las	NAD83 (National Spatial Reference System 2011)	1116	North American Vertical Datum 1988	5103
13RGP565540.las	NAD83 (National Spatial Reference System 2011)	1116	North American Vertical Datum 1988	5103
13RGP565555.las	NAD83 (National Spatial Reference System 2011)	1116	North American Vertical Datum 1988	5103
13RGP565570.las	NAD83 (National Spatial Reference System 2011)	1116	North American Vertical Datum 1988	5103
13RGP565585.las	NAD83 (National Spatial Reference System 2011)	1116	North American Vertical Datum 1988	5103
13RGP565600.las	NAD83 (National Spatial Reference System 2011)	1116	North American Vertical Datum 1988	5103
13RGP565615.las	NAD83 (National Spatial Reference System 2011)	1116	North American Vertical Datum 1988	5103
13RGP565630.las	NAD83 (National Spatial Reference System 2011)	1116	North American Vertical Datum 1988	5103
13RGP565645.las	NAD83 (National Spatial Reference System 2011)	1116	North American Vertical Datum 1988	5103
13RGP565660.las	NAD83 (National Spatial Reference System 2011)	1116	North American Vertical Datum 1988	5103
13RGP565675.las	NAD83 (National Spatial Reference System 2011)	1116	North American Vertical Datum 1988	5103
13RGP565690.las	NAD83 (National Spatial Reference System 2011)	1116	North American Vertical Datum 1988	5103
13RGP565705.las	NAD83 (National Spatial Reference System 2011)	1116	North American Vertical Datum 1988	5103
13RGP565720.las	NAD83 (National Spatial Reference System 2011)	1116	North American Vertical Datum 1988	5103
13RGP565735.las	NAD83 (National Spatial Reference System 2011)	1116	North American Vertical Datum 1988	5103
13RGP565750.las	NAD83 (National Spatial Reference System 2011)	1116	North American Vertical Datum 1988	5103
13RGP565765.las	NAD83 (National Spatial Reference System 2011)	1116	North American Vertical Datum 1988	5103
13RGP565780.las	NAD83 (National Spatial Reference System 2011)	1116	North American Vertical Datum 1988	5103
13RGP565795.las	NAD83 (National Spatial Reference System 2011)	1116	North American Vertical Datum 1988	5103
13RGP565810.las	NAD83 (National Spatial Reference System 2011)	1116	North American Vertical Datum 1988	5103
13RGP565825.las	NAD83 (National Spatial Reference System 2011)	1116	North American Vertical Datum 1988	5103
13RGP565840.las	NAD83 (National Spatial Reference System 2011)	1116	North American Vertical Datum 1988	5103
13RGP565855.las	NAD83 (National Spatial Reference System 2011)	1116	North American Vertical Datum 1988	5103
13RGP565870.las	NAD83 (National Spatial Reference System 2011)	1116	North American Vertical Datum 1988	5103
13RGP565885.las	NAD83 (National Spatial Reference System 2011)	1116	North American Vertical Datum 1988	5103
13RGP565900.las	NAD83 (National Spatial Reference System 2011)	1116	North American Vertical Datum 1988	5103
13RGP565915.las	NAD83 (National Spatial Reference System 2011)	1116	North American Vertical Datum 1988	5103
13RGP565930.las	NAD83 (National Spatial Reference System 2011)	1116	North American Vertical Datum 1988	5103

DPH-4 Report on Datums - continued

File	Horizontal Datum	EPSG Code	Vertical Datum	EPSG Code
13RGP565945.las	NAD83 (National Spatial Reference System 2011)	1116	North American Vertical Datum 1988	5103
13RGP565960.las	NAD83 (National Spatial Reference System 2011)	1116	North American Vertical Datum 1988	5103
13RGP565975.las	NAD83 (National Spatial Reference System 2011)	1116	North American Vertical Datum 1988	5103
13RGP565990.las	NAD83 (National Spatial Reference System 2011)	1116	North American Vertical Datum 1988	5103
13RGP580480.las	NAD83 (National Spatial Reference System 2011)	1116	North American Vertical Datum 1988	5103
13RGP580495.las	NAD83 (National Spatial Reference System 2011)	1116	North American Vertical Datum 1988	5103
13RGP580510.las	NAD83 (National Spatial Reference System 2011)	1116	North American Vertical Datum 1988	5103
13RGP580525.las	NAD83 (National Spatial Reference System 2011)	1116	North American Vertical Datum 1988	5103
13RGP580540.las	NAD83 (National Spatial Reference System 2011)	1116	North American Vertical Datum 1988	5103
13RGP580555.las	NAD83 (National Spatial Reference System 2011)	1116	North American Vertical Datum 1988	5103
13RGP580570.las	NAD83 (National Spatial Reference System 2011)	1116	North American Vertical Datum 1988	5103
13RGP580585.las	NAD83 (National Spatial Reference System 2011)	1116	North American Vertical Datum 1988	5103
13RGP580600.las	NAD83 (National Spatial Reference System 2011)	1116	North American Vertical Datum 1988	5103
13RGP580615.las	NAD83 (National Spatial Reference System 2011)	1116	North American Vertical Datum 1988	5103
13RGP580630.las	NAD83 (National Spatial Reference System 2011)	1116	North American Vertical Datum 1988	5103
13RGP580645.las	NAD83 (National Spatial Reference System 2011)	1116	North American Vertical Datum 1988	5103
13RGP580660.las	NAD83 (National Spatial Reference System 2011)	1116	North American Vertical Datum 1988	5103
13RGP580675.las	NAD83 (National Spatial Reference System 2011)	1116	North American Vertical Datum 1988	5103
13RGP580690.las	NAD83 (National Spatial Reference System 2011)	1116	North American Vertical Datum 1988	5103
13RGP580705.las	NAD83 (National Spatial Reference System 2011)	1116	North American Vertical Datum 1988	5103
13RGP580720.las	NAD83 (National Spatial Reference System 2011)	1116	North American Vertical Datum 1988	5103
13RGP580735.las	NAD83 (National Spatial Reference System 2011)	1116	North American Vertical Datum 1988	5103
13RGP580750.las	NAD83 (National Spatial Reference System 2011)	1116	North American Vertical Datum 1988	5103
13RGP580765.las	NAD83 (National Spatial Reference System 2011)	1116	North American Vertical Datum 1988	5103
13RGP580780.las	NAD83 (National Spatial Reference System 2011)	1116	North American Vertical Datum 1988	5103
13RGP580795.las	NAD83 (National Spatial Reference System 2011)	1116	North American Vertical Datum 1988	5103
13RGP580810.las	NAD83 (National Spatial Reference System 2011)	1116	North American Vertical Datum 1988	5103
13RGP580825.las	NAD83 (National Spatial Reference System 2011)	1116	North American Vertical Datum 1988	5103
13RGP580840.las	NAD83 (National Spatial Reference System 2011)	1116	North American Vertical Datum 1988	5103
13RGP580855.las	NAD83 (National Spatial Reference System 2011)	1116	North American Vertical Datum 1988	5103
13RGP580870.las	NAD83 (National Spatial Reference System 2011)	1116	North American Vertical Datum 1988	5103
13RGP580885.las	NAD83 (National Spatial Reference System 2011)	1116	North American Vertical Datum 1988	5103
13RGP580900.las	NAD83 (National Spatial Reference System 2011)	1116	North American Vertical Datum 1988	5103
13RGP580915.las	NAD83 (National Spatial Reference System 2011)	1116	North American Vertical Datum 1988	5103

DPH-4 Report on Datums - continued

File	Horizontal Datum	EPSG Code	Vertical Datum	EPSG Code
13RGP580930.las	NAD83 (National Spatial Reference System 2011)	1116	North American Vertical Datum 1988	5103
13RGP580945.las	NAD83 (National Spatial Reference System 2011)	1116	North American Vertical Datum 1988	5103
13RGP580960.las	NAD83 (National Spatial Reference System 2011)	1116	North American Vertical Datum 1988	5103
13RGP580975.las	NAD83 (National Spatial Reference System 2011)	1116	North American Vertical Datum 1988	5103
13RGP580990.las	NAD83 (National Spatial Reference System 2011)	1116	North American Vertical Datum 1988	5103
13RGP595480.las	NAD83 (National Spatial Reference System 2011)	1116	North American Vertical Datum 1988	5103
13RGP595495.las	NAD83 (National Spatial Reference System 2011)	1116	North American Vertical Datum 1988	5103
13RGP595510.las	NAD83 (National Spatial Reference System 2011)	1116	North American Vertical Datum 1988	5103
13RGP595525.las	NAD83 (National Spatial Reference System 2011)	1116	North American Vertical Datum 1988	5103
13RGP595540.las	NAD83 (National Spatial Reference System 2011)	1116	North American Vertical Datum 1988	5103
13RGP595555.las	NAD83 (National Spatial Reference System 2011)	1116	North American Vertical Datum 1988	5103
13RGP595570.las	NAD83 (National Spatial Reference System 2011)	1116	North American Vertical Datum 1988	5103
13RGP595585.las	NAD83 (National Spatial Reference System 2011)	1116	North American Vertical Datum 1988	5103
13RGP595600.las	NAD83 (National Spatial Reference System 2011)	1116	North American Vertical Datum 1988	5103
13RGP595615.las	NAD83 (National Spatial Reference System 2011)	1116	North American Vertical Datum 1988	5103
13RGP595630.las	NAD83 (National Spatial Reference System 2011)	1116	North American Vertical Datum 1988	5103
13RGP595645.las	NAD83 (National Spatial Reference System 2011)	1116	North American Vertical Datum 1988	5103
13RGP595660.las	NAD83 (National Spatial Reference System 2011)	1116	North American Vertical Datum 1988	5103
13RGP595675.las	NAD83 (National Spatial Reference System 2011)	1116	North American Vertical Datum 1988	5103
13RGP595690.las	NAD83 (National Spatial Reference System 2011)	1116	North American Vertical Datum 1988	5103
13RGP595705.las	NAD83 (National Spatial Reference System 2011)	1116	North American Vertical Datum 1988	5103
13RGP595720.las	NAD83 (National Spatial Reference System 2011)	1116	North American Vertical Datum 1988	5103
13RGP595735.las	NAD83 (National Spatial Reference System 2011)	1116	North American Vertical Datum 1988	5103
13RGP595750.las	NAD83 (National Spatial Reference System 2011)	1116	North American Vertical Datum 1988	5103
13RGP595765.las	NAD83 (National Spatial Reference System 2011)	1116	North American Vertical Datum 1988	5103
13RGP595780.las	NAD83 (National Spatial Reference System 2011)	1116	North American Vertical Datum 1988	5103
13RGP595795.las	NAD83 (National Spatial Reference System 2011)	1116	North American Vertical Datum 1988	5103
13RGP595810.las	NAD83 (National Spatial Reference System 2011)	1116	North American Vertical Datum 1988	5103
13RGP595825.las	NAD83 (National Spatial Reference System 2011)	1116	North American Vertical Datum 1988	5103
13RGP595840.las	NAD83 (National Spatial Reference System 2011)	1116	North American Vertical Datum 1988	5103
13RGP595855.las	NAD83 (National Spatial Reference System 2011)	1116	North American Vertical Datum 1988	5103
13RGP595870.las	NAD83 (National Spatial Reference System 2011)	1116	North American Vertical Datum 1988	5103
13RGP595885.las	NAD83 (National Spatial Reference System 2011)	1116	North American Vertical Datum 1988	5103
13RGP595900.las	NAD83 (National Spatial Reference System 2011)	1116	North American Vertical Datum 1988	5103

DPH-4 Report on Datums - continued

File	Horizontal Datum	EPSG Code	Vertical Datum	EPSG Code
13RGP595915.las	NAD83 (National Spatial Reference System 2011)	1116	North American Vertical Datum 1988	5103
13RGP595930.las	NAD83 (National Spatial Reference System 2011)	1116	North American Vertical Datum 1988	5103
13RGP595945.las	NAD83 (National Spatial Reference System 2011)	1116	North American Vertical Datum 1988	5103
13RGP595960.las	NAD83 (National Spatial Reference System 2011)	1116	North American Vertical Datum 1988	5103
13RGP595975.las	NAD83 (National Spatial Reference System 2011)	1116	North American Vertical Datum 1988	5103
13RGP595990.las	NAD83 (National Spatial Reference System 2011)	1116	North American Vertical Datum 1988	5103
13RGP610495.las	NAD83 (National Spatial Reference System 2011)	1116	North American Vertical Datum 1988	5103
13RGP610510.las	NAD83 (National Spatial Reference System 2011)	1116	North American Vertical Datum 1988	5103
13RGP610525.las	NAD83 (National Spatial Reference System 2011)	1116	North American Vertical Datum 1988	5103
13RGP610540.las	NAD83 (National Spatial Reference System 2011)	1116	North American Vertical Datum 1988	5103
13RGP610555.las	NAD83 (National Spatial Reference System 2011)	1116	North American Vertical Datum 1988	5103
13RGP610570.las	NAD83 (National Spatial Reference System 2011)	1116	North American Vertical Datum 1988	5103
13RGP610585.las	NAD83 (National Spatial Reference System 2011)	1116	North American Vertical Datum 1988	5103
13RGP610600.las	NAD83 (National Spatial Reference System 2011)	1116	North American Vertical Datum 1988	5103
13RGP610615.las	NAD83 (National Spatial Reference System 2011)	1116	North American Vertical Datum 1988	5103
13RGP610630.las	NAD83 (National Spatial Reference System 2011)	1116	North American Vertical Datum 1988	5103
13RGP610645.las	NAD83 (National Spatial Reference System 2011)	1116	North American Vertical Datum 1988	5103
13RGP610660.las	NAD83 (National Spatial Reference System 2011)	1116	North American Vertical Datum 1988	5103
13RGP610675.las	NAD83 (National Spatial Reference System 2011)	1116	North American Vertical Datum 1988	5103
13RGP610690.las	NAD83 (National Spatial Reference System 2011)	1116	North American Vertical Datum 1988	5103
13RGP610705.las	NAD83 (National Spatial Reference System 2011)	1116	North American Vertical Datum 1988	5103
13RGP610720.las	NAD83 (National Spatial Reference System 2011)	1116	North American Vertical Datum 1988	5103
13RGP610735.las	NAD83 (National Spatial Reference System 2011)	1116	North American Vertical Datum 1988	5103
13RGP610750.las	NAD83 (National Spatial Reference System 2011)	1116	North American Vertical Datum 1988	5103
13RGP610765.las	NAD83 (National Spatial Reference System 2011)	1116	North American Vertical Datum 1988	5103
13RGP610780.las	NAD83 (National Spatial Reference System 2011)	1116	North American Vertical Datum 1988	5103
13RGP610795.las	NAD83 (National Spatial Reference System 2011)	1116	North American Vertical Datum 1988	5103
13RGP610810.las	NAD83 (National Spatial Reference System 2011)	1116	North American Vertical Datum 1988	5103
13RGP610825.las	NAD83 (National Spatial Reference System 2011)	1116	North American Vertical Datum 1988	5103
13RGP610840.las	NAD83 (National Spatial Reference System 2011)	1116	North American Vertical Datum 1988	5103
13RGP610855.las	NAD83 (National Spatial Reference System 2011)	1116	North American Vertical Datum 1988	5103
13RGP610870.las	NAD83 (National Spatial Reference System 2011)	1116	North American Vertical Datum 1988	5103
13RGP610885.las	NAD83 (National Spatial Reference System 2011)	1116	North American Vertical Datum 1988	5103
13RGP610900.las	NAD83 (National Spatial Reference System 2011)	1116	North American Vertical Datum 1988	5103

DPH-4 Report on Datums - continued

File	Horizontal Datum	EPSG Code	Vertical Datum	EPSG Code
13RGP610915.las	NAD83 (National Spatial Reference System 2011)	1116	North American Vertical Datum 1988	5103
13RGP610930.las	NAD83 (National Spatial Reference System 2011)	1116	North American Vertical Datum 1988	5103
13RGP610945.las	NAD83 (National Spatial Reference System 2011)	1116	North American Vertical Datum 1988	5103
13RGP610960.las	NAD83 (National Spatial Reference System 2011)	1116	North American Vertical Datum 1988	5103
13RGP610975.las	NAD83 (National Spatial Reference System 2011)	1116	North American Vertical Datum 1988	5103
13RGP610990.las	NAD83 (National Spatial Reference System 2011)	1116	North American Vertical Datum 1988	5103
13RGP625495.las	NAD83 (National Spatial Reference System 2011)	1116	North American Vertical Datum 1988	5103
13RGP625510.las	NAD83 (National Spatial Reference System 2011)	1116	North American Vertical Datum 1988	5103
13RGP625525.las	NAD83 (National Spatial Reference System 2011)	1116	North American Vertical Datum 1988	5103
13RGP625540.las	NAD83 (National Spatial Reference System 2011)	1116	North American Vertical Datum 1988	5103
13RGP625555.las	NAD83 (National Spatial Reference System 2011)	1116	North American Vertical Datum 1988	5103
13RGP625570.las	NAD83 (National Spatial Reference System 2011)	1116	North American Vertical Datum 1988	5103
13RGP625585.las	NAD83 (National Spatial Reference System 2011)	1116	North American Vertical Datum 1988	5103
13RGP625600.las	NAD83 (National Spatial Reference System 2011)	1116	North American Vertical Datum 1988	5103
13RGP625615.las	NAD83 (National Spatial Reference System 2011)	1116	North American Vertical Datum 1988	5103
13RGP625630.las	NAD83 (National Spatial Reference System 2011)	1116	North American Vertical Datum 1988	5103
13RGP625645.las	NAD83 (National Spatial Reference System 2011)	1116	North American Vertical Datum 1988	5103
13RGP625660.las	NAD83 (National Spatial Reference System 2011)	1116	North American Vertical Datum 1988	5103
13RGP625675.las	NAD83 (National Spatial Reference System 2011)	1116	North American Vertical Datum 1988	5103
13RGP625690.las	NAD83 (National Spatial Reference System 2011)	1116	North American Vertical Datum 1988	5103
13RGP625705.las	NAD83 (National Spatial Reference System 2011)	1116	North American Vertical Datum 1988	5103
13RGP625720.las	NAD83 (National Spatial Reference System 2011)	1116	North American Vertical Datum 1988	5103
13RGP625735.las	NAD83 (National Spatial Reference System 2011)	1116	North American Vertical Datum 1988	5103
13RGP625750.las	NAD83 (National Spatial Reference System 2011)	1116	North American Vertical Datum 1988	5103
13RGP625765.las	NAD83 (National Spatial Reference System 2011)	1116	North American Vertical Datum 1988	5103
13RGP625780.las	NAD83 (National Spatial Reference System 2011)	1116	North American Vertical Datum 1988	5103
13RGP625795.las	NAD83 (National Spatial Reference System 2011)	1116	North American Vertical Datum 1988	5103
13RGP625810.las	NAD83 (National Spatial Reference System 2011)	1116	North American Vertical Datum 1988	5103
13RGP625825.las	NAD83 (National Spatial Reference System 2011)	1116	North American Vertical Datum 1988	5103
13RGP625840.las	NAD83 (National Spatial Reference System 2011)	1116	North American Vertical Datum 1988	5103
13RGP625855.las	NAD83 (National Spatial Reference System 2011)	1116	North American Vertical Datum 1988	5103
13RGP625870.las	NAD83 (National Spatial Reference System 2011)	1116	North American Vertical Datum 1988	5103
13RGP625885.las	NAD83 (National Spatial Reference System 2011)	1116	North American Vertical Datum 1988	5103
13RGP625900.las	NAD83 (National Spatial Reference System 2011)	1116	North American Vertical Datum 1988	5103

DPH-4 Report on Datums - continued

File	Horizontal Datum	EPSG Code	Vertical Datum	EPSG Code
13RGP625915.las	NAD83 (National Spatial Reference System 2011)	1116	North American Vertical Datum 1988	5103
13RGP625930.las	NAD83 (National Spatial Reference System 2011)	1116	North American Vertical Datum 1988	5103
13RGP625945.las	NAD83 (National Spatial Reference System 2011)	1116	North American Vertical Datum 1988	5103
13RGP625960.las	NAD83 (National Spatial Reference System 2011)	1116	North American Vertical Datum 1988	5103
13RGP625975.las	NAD83 (National Spatial Reference System 2011)	1116	North American Vertical Datum 1988	5103
13RGP625990.las	NAD83 (National Spatial Reference System 2011)	1116	North American Vertical Datum 1988	5103
13RGP640495.las	NAD83 (National Spatial Reference System 2011)	1116	North American Vertical Datum 1988	5103
13RGP640510.las	NAD83 (National Spatial Reference System 2011)	1116	North American Vertical Datum 1988	5103
13RGP640525.las	NAD83 (National Spatial Reference System 2011)	1116	North American Vertical Datum 1988	5103
13RGP640540.las	NAD83 (National Spatial Reference System 2011)	1116	North American Vertical Datum 1988	5103
13RGP640555.las	NAD83 (National Spatial Reference System 2011)	1116	North American Vertical Datum 1988	5103
13RGP640570.las	NAD83 (National Spatial Reference System 2011)	1116	North American Vertical Datum 1988	5103
13RGP640585.las	NAD83 (National Spatial Reference System 2011)	1116	North American Vertical Datum 1988	5103
13RGP640600.las	NAD83 (National Spatial Reference System 2011)	1116	North American Vertical Datum 1988	5103
13RGP640615.las	NAD83 (National Spatial Reference System 2011)	1116	North American Vertical Datum 1988	5103
13RGP640630.las	NAD83 (National Spatial Reference System 2011)	1116	North American Vertical Datum 1988	5103
13RGP640645.las	NAD83 (National Spatial Reference System 2011)	1116	North American Vertical Datum 1988	5103
13RGP640660.las	NAD83 (National Spatial Reference System 2011)	1116	North American Vertical Datum 1988	5103
13RGP640675.las	NAD83 (National Spatial Reference System 2011)	1116	North American Vertical Datum 1988	5103
13RGP640690.las	NAD83 (National Spatial Reference System 2011)	1116	North American Vertical Datum 1988	5103
13RGP640705.las	NAD83 (National Spatial Reference System 2011)	1116	North American Vertical Datum 1988	5103
13RGP640720.las	NAD83 (National Spatial Reference System 2011)	1116	North American Vertical Datum 1988	5103
13RGP640735.las	NAD83 (National Spatial Reference System 2011)	1116	North American Vertical Datum 1988	5103
13RGP640750.las	NAD83 (National Spatial Reference System 2011)	1116	North American Vertical Datum 1988	5103
13RGP640765.las	NAD83 (National Spatial Reference System 2011)	1116	North American Vertical Datum 1988	5103
13RGP640780.las	NAD83 (National Spatial Reference System 2011)	1116	North American Vertical Datum 1988	5103
13RGP640795.las	NAD83 (National Spatial Reference System 2011)	1116	North American Vertical Datum 1988	5103
13RGP640810.las	NAD83 (National Spatial Reference System 2011)	1116	North American Vertical Datum 1988	5103
13RGP640825.las	NAD83 (National Spatial Reference System 2011)	1116	North American Vertical Datum 1988	5103
13RGP640840.las	NAD83 (National Spatial Reference System 2011)	1116	North American Vertical Datum 1988	5103
13RGP640855.las	NAD83 (National Spatial Reference System 2011)	1116	North American Vertical Datum 1988	5103
13RGP640870.las	NAD83 (National Spatial Reference System 2011)	1116	North American Vertical Datum 1988	5103
13RGP640885.las	NAD83 (National Spatial Reference System 2011)	1116	North American Vertical Datum 1988	5103
13RGP640900.las	NAD83 (National Spatial Reference System 2011)	1116	North American Vertical Datum 1988	5103

DPH-4 Report on Datums - continued

File	Horizontal Datum	EPSG Code	Vertical Datum	EPSG Code
13RGP640915.las	NAD83 (National Spatial Reference System 2011)	1116	North American Vertical Datum 1988	5103
13RGP640930.las	NAD83 (National Spatial Reference System 2011)	1116	North American Vertical Datum 1988	5103
13RGP640945.las	NAD83 (National Spatial Reference System 2011)	1116	North American Vertical Datum 1988	5103
13RGP640960.las	NAD83 (National Spatial Reference System 2011)	1116	North American Vertical Datum 1988	5103
13RGP640975.las	NAD83 (National Spatial Reference System 2011)	1116	North American Vertical Datum 1988	5103
13RGP640990.las	NAD83 (National Spatial Reference System 2011)	1116	North American Vertical Datum 1988	5103
13RGP655495.las	NAD83 (National Spatial Reference System 2011)	1116	North American Vertical Datum 1988	5103
13RGP655510.las	NAD83 (National Spatial Reference System 2011)	1116	North American Vertical Datum 1988	5103
13RGP655525.las	NAD83 (National Spatial Reference System 2011)	1116	North American Vertical Datum 1988	5103
13RGP655540.las	NAD83 (National Spatial Reference System 2011)	1116	North American Vertical Datum 1988	5103
13RGP655555.las	NAD83 (National Spatial Reference System 2011)	1116	North American Vertical Datum 1988	5103
13RGP655570.las	NAD83 (National Spatial Reference System 2011)	1116	North American Vertical Datum 1988	5103
13RGP655585.las	NAD83 (National Spatial Reference System 2011)	1116	North American Vertical Datum 1988	5103
13RGP655600.las	NAD83 (National Spatial Reference System 2011)	1116	North American Vertical Datum 1988	5103
13RGP655615.las	NAD83 (National Spatial Reference System 2011)	1116	North American Vertical Datum 1988	5103
13RGP655630.las	NAD83 (National Spatial Reference System 2011)	1116	North American Vertical Datum 1988	5103
13RGP655645.las	NAD83 (National Spatial Reference System 2011)	1116	North American Vertical Datum 1988	5103
13RGP655660.las	NAD83 (National Spatial Reference System 2011)	1116	North American Vertical Datum 1988	5103
13RGP655675.las	NAD83 (National Spatial Reference System 2011)	1116	North American Vertical Datum 1988	5103
13RGP655690.las	NAD83 (National Spatial Reference System 2011)	1116	North American Vertical Datum 1988	5103
13RGP655705.las	NAD83 (National Spatial Reference System 2011)	1116	North American Vertical Datum 1988	5103
13RGP655720.las	NAD83 (National Spatial Reference System 2011)	1116	North American Vertical Datum 1988	5103
13RGP655735.las	NAD83 (National Spatial Reference System 2011)	1116	North American Vertical Datum 1988	5103
13RGP655750.las	NAD83 (National Spatial Reference System 2011)	1116	North American Vertical Datum 1988	5103
13RGP655765.las	NAD83 (National Spatial Reference System 2011)	1116	North American Vertical Datum 1988	5103
13RGP655780.las	NAD83 (National Spatial Reference System 2011)	1116	North American Vertical Datum 1988	5103
13RGP655795.las	NAD83 (National Spatial Reference System 2011)	1116	North American Vertical Datum 1988	5103
13RGP655810.las	NAD83 (National Spatial Reference System 2011)	1116	North American Vertical Datum 1988	5103
13RGP655825.las	NAD83 (National Spatial Reference System 2011)	1116	North American Vertical Datum 1988	5103
13RGP655840.las	NAD83 (National Spatial Reference System 2011)	1116	North American Vertical Datum 1988	5103
13RGP655855.las	NAD83 (National Spatial Reference System 2011)	1116	North American Vertical Datum 1988	5103
13RGP655870.las	NAD83 (National Spatial Reference System 2011)	1116	North American Vertical Datum 1988	5103
13RGP655885.las	NAD83 (National Spatial Reference System 2011)	1116	North American Vertical Datum 1988	5103
13RGP655900.las	NAD83 (National Spatial Reference System 2011)	1116	North American Vertical Datum 1988	5103

DPH-4 Report on Datums - continued

File	Horizontal Datum	EPSG Code	Vertical Datum	EPSG Code
13RGP655915.las	NAD83 (National Spatial Reference System 2011)	1116	North American Vertical Datum 1988	5103
13RGP655930.las	NAD83 (National Spatial Reference System 2011)	1116	North American Vertical Datum 1988	5103
13RGP655945.las	NAD83 (National Spatial Reference System 2011)	1116	North American Vertical Datum 1988	5103
13RGP655960.las	NAD83 (National Spatial Reference System 2011)	1116	North American Vertical Datum 1988	5103
13RGP655975.las	NAD83 (National Spatial Reference System 2011)	1116	North American Vertical Datum 1988	5103
13RGP655990.las	NAD83 (National Spatial Reference System 2011)	1116	North American Vertical Datum 1988	5103
13RGP670495.las	NAD83 (National Spatial Reference System 2011)	1116	North American Vertical Datum 1988	5103
13RGP670510.las	NAD83 (National Spatial Reference System 2011)	1116	North American Vertical Datum 1988	5103
13RGP670525.las	NAD83 (National Spatial Reference System 2011)	1116	North American Vertical Datum 1988	5103
13RGP670540.las	NAD83 (National Spatial Reference System 2011)	1116	North American Vertical Datum 1988	5103
13RGP670555.las	NAD83 (National Spatial Reference System 2011)	1116	North American Vertical Datum 1988	5103
13RGP670570.las	NAD83 (National Spatial Reference System 2011)	1116	North American Vertical Datum 1988	5103
13RGP670585.las	NAD83 (National Spatial Reference System 2011)	1116	North American Vertical Datum 1988	5103
13RGP670600.las	NAD83 (National Spatial Reference System 2011)	1116	North American Vertical Datum 1988	5103
13RGP670615.las	NAD83 (National Spatial Reference System 2011)	1116	North American Vertical Datum 1988	5103
13RGP670630.las	NAD83 (National Spatial Reference System 2011)	1116	North American Vertical Datum 1988	5103
13RGP670645.las	NAD83 (National Spatial Reference System 2011)	1116	North American Vertical Datum 1988	5103
13RGP670660.las	NAD83 (National Spatial Reference System 2011)	1116	North American Vertical Datum 1988	5103
13RGP670675.las	NAD83 (National Spatial Reference System 2011)	1116	North American Vertical Datum 1988	5103
13RGP670690.las	NAD83 (National Spatial Reference System 2011)	1116	North American Vertical Datum 1988	5103
13RGP670705.las	NAD83 (National Spatial Reference System 2011)	1116	North American Vertical Datum 1988	5103
13RGP670720.las	NAD83 (National Spatial Reference System 2011)	1116	North American Vertical Datum 1988	5103
13RGP670735.las	NAD83 (National Spatial Reference System 2011)	1116	North American Vertical Datum 1988	5103
13RGP670750.las	NAD83 (National Spatial Reference System 2011)	1116	North American Vertical Datum 1988	5103
13RGP670765.las	NAD83 (National Spatial Reference System 2011)	1116	North American Vertical Datum 1988	5103
13RGP670780.las	NAD83 (National Spatial Reference System 2011)	1116	North American Vertical Datum 1988	5103
13RGP670795.las	NAD83 (National Spatial Reference System 2011)	1116	North American Vertical Datum 1988	5103
13RGP670810.las	NAD83 (National Spatial Reference System 2011)	1116	North American Vertical Datum 1988	5103
13RGP670825.las	NAD83 (National Spatial Reference System 2011)	1116	North American Vertical Datum 1988	5103
13RGP670840.las	NAD83 (National Spatial Reference System 2011)	1116	North American Vertical Datum 1988	5103
13RGP670855.las	NAD83 (National Spatial Reference System 2011)	1116	North American Vertical Datum 1988	5103
13RGP670870.las	NAD83 (National Spatial Reference System 2011)	1116	North American Vertical Datum 1988	5103
13RGP670885.las	NAD83 (National Spatial Reference System 2011)	1116	North American Vertical Datum 1988	5103
13RGP670900.las	NAD83 (National Spatial Reference System 2011)	1116	North American Vertical Datum 1988	5103

DPH-4 Report on Datums - continued

File	Horizontal Datum	EPSG Code	Vertical Datum	EPSG Code
13RGP670915.las	NAD83 (National Spatial Reference System 2011)	1116	North American Vertical Datum 1988	5103
13RGP670930.las	NAD83 (National Spatial Reference System 2011)	1116	North American Vertical Datum 1988	5103
13RGP670945.las	NAD83 (National Spatial Reference System 2011)	1116	North American Vertical Datum 1988	5103
13RGP670960.las	NAD83 (National Spatial Reference System 2011)	1116	North American Vertical Datum 1988	5103
13RGP670975.las	NAD83 (National Spatial Reference System 2011)	1116	North American Vertical Datum 1988	5103
13RGP670990.las	NAD83 (National Spatial Reference System 2011)	1116	North American Vertical Datum 1988	5103
13RGP685495.las	NAD83 (National Spatial Reference System 2011)	1116	North American Vertical Datum 1988	5103
13RGP685510.las	NAD83 (National Spatial Reference System 2011)	1116	North American Vertical Datum 1988	5103
13RGP685525.las	NAD83 (National Spatial Reference System 2011)	1116	North American Vertical Datum 1988	5103
13RGP685540.las	NAD83 (National Spatial Reference System 2011)	1116	North American Vertical Datum 1988	5103
13RGP685555.las	NAD83 (National Spatial Reference System 2011)	1116	North American Vertical Datum 1988	5103
13RGP685570.las	NAD83 (National Spatial Reference System 2011)	1116	North American Vertical Datum 1988	5103
13RGP685585.las	NAD83 (National Spatial Reference System 2011)	1116	North American Vertical Datum 1988	5103
13RGP685600.las	NAD83 (National Spatial Reference System 2011)	1116	North American Vertical Datum 1988	5103
13RGP685615.las	NAD83 (National Spatial Reference System 2011)	1116	North American Vertical Datum 1988	5103
13RGP685630.las	NAD83 (National Spatial Reference System 2011)	1116	North American Vertical Datum 1988	5103
13RGP685645.las	NAD83 (National Spatial Reference System 2011)	1116	North American Vertical Datum 1988	5103
13RGP685660.las	NAD83 (National Spatial Reference System 2011)	1116	North American Vertical Datum 1988	5103
13RGP685675.las	NAD83 (National Spatial Reference System 2011)	1116	North American Vertical Datum 1988	5103
13RGP685690.las	NAD83 (National Spatial Reference System 2011)	1116	North American Vertical Datum 1988	5103
13RGP685705.las	NAD83 (National Spatial Reference System 2011)	1116	North American Vertical Datum 1988	5103
13RGP685720.las	NAD83 (National Spatial Reference System 2011)	1116	North American Vertical Datum 1988	5103
13RGP685735.las	NAD83 (National Spatial Reference System 2011)	1116	North American Vertical Datum 1988	5103
13RGP685750.las	NAD83 (National Spatial Reference System 2011)	1116	North American Vertical Datum 1988	5103
13RGP685765.las	NAD83 (National Spatial Reference System 2011)	1116	North American Vertical Datum 1988	5103
13RGP685780.las	NAD83 (National Spatial Reference System 2011)	1116	North American Vertical Datum 1988	5103
13RGP685795.las	NAD83 (National Spatial Reference System 2011)	1116	North American Vertical Datum 1988	5103
13RGP685810.las	NAD83 (National Spatial Reference System 2011)	1116	North American Vertical Datum 1988	5103
13RGP685825.las	NAD83 (National Spatial Reference System 2011)	1116	North American Vertical Datum 1988	5103
13RGP685840.las	NAD83 (National Spatial Reference System 2011)	1116	North American Vertical Datum 1988	5103
13RGP685855.las	NAD83 (National Spatial Reference System 2011)	1116	North American Vertical Datum 1988	5103
13RGP685870.las	NAD83 (National Spatial Reference System 2011)	1116	North American Vertical Datum 1988	5103
13RGP685885.las	NAD83 (National Spatial Reference System 2011)	1116	North American Vertical Datum 1988	5103
13RGP685900.las	NAD83 (National Spatial Reference System 2011)	1116	North American Vertical Datum 1988	5103

DPH-4 Report on Datums - continued

File	Horizontal Datum	EPSG Code	Vertical Datum	EPSG Code
13RGP685915.las	NAD83 (National Spatial Reference System 2011)	1116	North American Vertical Datum 1988	5103
13RGP685930.las	NAD83 (National Spatial Reference System 2011)	1116	North American Vertical Datum 1988	5103
13RGP685945.las	NAD83 (National Spatial Reference System 2011)	1116	North American Vertical Datum 1988	5103
13RGP685960.las	NAD83 (National Spatial Reference System 2011)	1116	North American Vertical Datum 1988	5103
13RGP685975.las	NAD83 (National Spatial Reference System 2011)	1116	North American Vertical Datum 1988	5103
13RGP685990.las	NAD83 (National Spatial Reference System 2011)	1116	North American Vertical Datum 1988	5103
13RGP700495.las	NAD83 (National Spatial Reference System 2011)	1116	North American Vertical Datum 1988	5103
13RGP700510.las	NAD83 (National Spatial Reference System 2011)	1116	North American Vertical Datum 1988	5103
13RGP700525.las	NAD83 (National Spatial Reference System 2011)	1116	North American Vertical Datum 1988	5103
13RGP700540.las	NAD83 (National Spatial Reference System 2011)	1116	North American Vertical Datum 1988	5103
13RGP700555.las	NAD83 (National Spatial Reference System 2011)	1116	North American Vertical Datum 1988	5103
13RGP700570.las	NAD83 (National Spatial Reference System 2011)	1116	North American Vertical Datum 1988	5103
13RGP700585.las	NAD83 (National Spatial Reference System 2011)	1116	North American Vertical Datum 1988	5103
13RGP700600.las	NAD83 (National Spatial Reference System 2011)	1116	North American Vertical Datum 1988	5103
13RGP700615.las	NAD83 (National Spatial Reference System 2011)	1116	North American Vertical Datum 1988	5103
13RGP700630.las	NAD83 (National Spatial Reference System 2011)	1116	North American Vertical Datum 1988	5103
13RGP700645.las	NAD83 (National Spatial Reference System 2011)	1116	North American Vertical Datum 1988	5103
13RGP700660.las	NAD83 (National Spatial Reference System 2011)	1116	North American Vertical Datum 1988	5103
13RGP700675.las	NAD83 (National Spatial Reference System 2011)	1116	North American Vertical Datum 1988	5103
13RGP700690.las	NAD83 (National Spatial Reference System 2011)	1116	North American Vertical Datum 1988	5103
13RGP700705.las	NAD83 (National Spatial Reference System 2011)	1116	North American Vertical Datum 1988	5103
13RGP700720.las	NAD83 (National Spatial Reference System 2011)	1116	North American Vertical Datum 1988	5103
13RGP700735.las	NAD83 (National Spatial Reference System 2011)	1116	North American Vertical Datum 1988	5103
13RGP700750.las	NAD83 (National Spatial Reference System 2011)	1116	North American Vertical Datum 1988	5103
13RGP700765.las	NAD83 (National Spatial Reference System 2011)	1116	North American Vertical Datum 1988	5103
13RGP700780.las	NAD83 (National Spatial Reference System 2011)	1116	North American Vertical Datum 1988	5103
13RGP700795.las	NAD83 (National Spatial Reference System 2011)	1116	North American Vertical Datum 1988	5103
13RGP700810.las	NAD83 (National Spatial Reference System 2011)	1116	North American Vertical Datum 1988	5103
13RGP700825.las	NAD83 (National Spatial Reference System 2011)	1116	North American Vertical Datum 1988	5103
13RGP700840.las	NAD83 (National Spatial Reference System 2011)	1116	North American Vertical Datum 1988	5103
13RGP700855.las	NAD83 (National Spatial Reference System 2011)	1116	North American Vertical Datum 1988	5103
13RGP700870.las	NAD83 (National Spatial Reference System 2011)	1116	North American Vertical Datum 1988	5103
13RGP700885.las	NAD83 (National Spatial Reference System 2011)	1116	North American Vertical Datum 1988	5103
13RGP700900.las	NAD83 (National Spatial Reference System 2011)	1116	North American Vertical Datum 1988	5103

DPH-4 Report on Datums - continued

File	Horizontal Datum	EPSG Code	Vertical Datum	EPSG Code
13RGP700915.las	NAD83 (National Spatial Reference System 2011)	1116	North American Vertical Datum 1988	5103
13RGP700930.las	NAD83 (National Spatial Reference System 2011)	1116	North American Vertical Datum 1988	5103
13RGP700945.las	NAD83 (National Spatial Reference System 2011)	1116	North American Vertical Datum 1988	5103
13RGP700960.las	NAD83 (National Spatial Reference System 2011)	1116	North American Vertical Datum 1988	5103
13RGP700975.las	NAD83 (National Spatial Reference System 2011)	1116	North American Vertical Datum 1988	5103
13RGP700990.las	NAD83 (National Spatial Reference System 2011)	1116	North American Vertical Datum 1988	5103
13RGP715495.las	NAD83 (National Spatial Reference System 2011)	1116	North American Vertical Datum 1988	5103
13RGP715510.las	NAD83 (National Spatial Reference System 2011)	1116	North American Vertical Datum 1988	5103
13RGP715525.las	NAD83 (National Spatial Reference System 2011)	1116	North American Vertical Datum 1988	5103
13RGP715540.las	NAD83 (National Spatial Reference System 2011)	1116	North American Vertical Datum 1988	5103
13RGP715555.las	NAD83 (National Spatial Reference System 2011)	1116	North American Vertical Datum 1988	5103
13RGP715570.las	NAD83 (National Spatial Reference System 2011)	1116	North American Vertical Datum 1988	5103
13RGP715585.las	NAD83 (National Spatial Reference System 2011)	1116	North American Vertical Datum 1988	5103
13RGP715600.las	NAD83 (National Spatial Reference System 2011)	1116	North American Vertical Datum 1988	5103
13RGP715615.las	NAD83 (National Spatial Reference System 2011)	1116	North American Vertical Datum 1988	5103
13RGP715630.las	NAD83 (National Spatial Reference System 2011)	1116	North American Vertical Datum 1988	5103
13RGP715645.las	NAD83 (National Spatial Reference System 2011)	1116	North American Vertical Datum 1988	5103
13RGP715660.las	NAD83 (National Spatial Reference System 2011)	1116	North American Vertical Datum 1988	5103
13RGP715675.las	NAD83 (National Spatial Reference System 2011)	1116	North American Vertical Datum 1988	5103
13RGP715690.las	NAD83 (National Spatial Reference System 2011)	1116	North American Vertical Datum 1988	5103
13RGP715705.las	NAD83 (National Spatial Reference System 2011)	1116	North American Vertical Datum 1988	5103
13RGP715720.las	NAD83 (National Spatial Reference System 2011)	1116	North American Vertical Datum 1988	5103
13RGP715735.las	NAD83 (National Spatial Reference System 2011)	1116	North American Vertical Datum 1988	5103
13RGP715750.las	NAD83 (National Spatial Reference System 2011)	1116	North American Vertical Datum 1988	5103
13RGP715765.las	NAD83 (National Spatial Reference System 2011)	1116	North American Vertical Datum 1988	5103
13RGP715780.las	NAD83 (National Spatial Reference System 2011)	1116	North American Vertical Datum 1988	5103
13RGP715795.las	NAD83 (National Spatial Reference System 2011)	1116	North American Vertical Datum 1988	5103
13RGP715810.las	NAD83 (National Spatial Reference System 2011)	1116	North American Vertical Datum 1988	5103
13RGP715825.las	NAD83 (National Spatial Reference System 2011)	1116	North American Vertical Datum 1988	5103
13RGP715840.las	NAD83 (National Spatial Reference System 2011)	1116	North American Vertical Datum 1988	5103
13RGP715855.las	NAD83 (National Spatial Reference System 2011)	1116	North American Vertical Datum 1988	5103
13RGP715870.las	NAD83 (National Spatial Reference System 2011)	1116	North American Vertical Datum 1988	5103
13RGP715885.las	NAD83 (National Spatial Reference System 2011)	1116	North American Vertical Datum 1988	5103
13RGP715900.las	NAD83 (National Spatial Reference System 2011)	1116	North American Vertical Datum 1988	5103

DPH-4 Report on Datums - continued

File	Horizontal Datum	EPSG Code	Vertical Datum	EPSG Code
13RGP715915.las	NAD83 (National Spatial Reference System 2011)	1116	North American Vertical Datum 1988	5103
13RGP715930.las	NAD83 (National Spatial Reference System 2011)	1116	North American Vertical Datum 1988	5103
13RGP715945.las	NAD83 (National Spatial Reference System 2011)	1116	North American Vertical Datum 1988	5103
13RGP715960.las	NAD83 (National Spatial Reference System 2011)	1116	North American Vertical Datum 1988	5103
13RGP715975.las	NAD83 (National Spatial Reference System 2011)	1116	North American Vertical Datum 1988	5103
13RGP715990.las	NAD83 (National Spatial Reference System 2011)	1116	North American Vertical Datum 1988	5103
13RGP730495.las	NAD83 (National Spatial Reference System 2011)	1116	North American Vertical Datum 1988	5103
13RGP730510.las	NAD83 (National Spatial Reference System 2011)	1116	North American Vertical Datum 1988	5103
13RGP730525.las	NAD83 (National Spatial Reference System 2011)	1116	North American Vertical Datum 1988	5103
13RGP730540.las	NAD83 (National Spatial Reference System 2011)	1116	North American Vertical Datum 1988	5103
13RGP730555.las	NAD83 (National Spatial Reference System 2011)	1116	North American Vertical Datum 1988	5103
13RGP730570.las	NAD83 (National Spatial Reference System 2011)	1116	North American Vertical Datum 1988	5103
13RGP730585.las	NAD83 (National Spatial Reference System 2011)	1116	North American Vertical Datum 1988	5103
13RGP730600.las	NAD83 (National Spatial Reference System 2011)	1116	North American Vertical Datum 1988	5103
13RGP730615.las	NAD83 (National Spatial Reference System 2011)	1116	North American Vertical Datum 1988	5103
13RGP730630.las	NAD83 (National Spatial Reference System 2011)	1116	North American Vertical Datum 1988	5103
13RGP730645.las	NAD83 (National Spatial Reference System 2011)	1116	North American Vertical Datum 1988	5103
13RGP730660.las	NAD83 (National Spatial Reference System 2011)	1116	North American Vertical Datum 1988	5103
13RGP730675.las	NAD83 (National Spatial Reference System 2011)	1116	North American Vertical Datum 1988	5103
13RGP730690.las	NAD83 (National Spatial Reference System 2011)	1116	North American Vertical Datum 1988	5103
13RGP730705.las	NAD83 (National Spatial Reference System 2011)	1116	North American Vertical Datum 1988	5103
13RGP730720.las	NAD83 (National Spatial Reference System 2011)	1116	North American Vertical Datum 1988	5103
13RGP730735.las	NAD83 (National Spatial Reference System 2011)	1116	North American Vertical Datum 1988	5103
13RGP730750.las	NAD83 (National Spatial Reference System 2011)	1116	North American Vertical Datum 1988	5103
13RGP730765.las	NAD83 (National Spatial Reference System 2011)	1116	North American Vertical Datum 1988	5103
13RGP730780.las	NAD83 (National Spatial Reference System 2011)	1116	North American Vertical Datum 1988	5103
13RGP730795.las	NAD83 (National Spatial Reference System 2011)	1116	North American Vertical Datum 1988	5103
13RGP730810.las	NAD83 (National Spatial Reference System 2011)	1116	North American Vertical Datum 1988	5103
13RGP730825.las	NAD83 (National Spatial Reference System 2011)	1116	North American Vertical Datum 1988	5103
13RGP730840.las	NAD83 (National Spatial Reference System 2011)	1116	North American Vertical Datum 1988	5103
13RGP730855.las	NAD83 (National Spatial Reference System 2011)	1116	North American Vertical Datum 1988	5103
13RGP730870.las	NAD83 (National Spatial Reference System 2011)	1116	North American Vertical Datum 1988	5103
13RGP730885.las	NAD83 (National Spatial Reference System 2011)	1116	North American Vertical Datum 1988	5103
13RGP730900.las	NAD83 (National Spatial Reference System 2011)	1116	North American Vertical Datum 1988	5103

DPH-4 Report on Datums - continued

File	Horizontal Datum	EPSG Code	Vertical Datum	EPSG Code
13RGP730915.las	NAD83 (National Spatial Reference System 2011)	1116	North American Vertical Datum 1988	5103
13RGP730930.las	NAD83 (National Spatial Reference System 2011)	1116	North American Vertical Datum 1988	5103
13RGP730945.las	NAD83 (National Spatial Reference System 2011)	1116	North American Vertical Datum 1988	5103
13RGP730960.las	NAD83 (National Spatial Reference System 2011)	1116	North American Vertical Datum 1988	5103
13RGP730975.las	NAD83 (National Spatial Reference System 2011)	1116	North American Vertical Datum 1988	5103
13RGP730990.las	NAD83 (National Spatial Reference System 2011)	1116	North American Vertical Datum 1988	5103
13RGP745495.las	NAD83 (National Spatial Reference System 2011)	1116	North American Vertical Datum 1988	5103
13RGP745510.las	NAD83 (National Spatial Reference System 2011)	1116	North American Vertical Datum 1988	5103
13RGP745525.las	NAD83 (National Spatial Reference System 2011)	1116	North American Vertical Datum 1988	5103
13RGP745540.las	NAD83 (National Spatial Reference System 2011)	1116	North American Vertical Datum 1988	5103
13RGP745555.las	NAD83 (National Spatial Reference System 2011)	1116	North American Vertical Datum 1988	5103
13RGP745570.las	NAD83 (National Spatial Reference System 2011)	1116	North American Vertical Datum 1988	5103
13RGP745585.las	NAD83 (National Spatial Reference System 2011)	1116	North American Vertical Datum 1988	5103
13RGP745600.las	NAD83 (National Spatial Reference System 2011)	1116	North American Vertical Datum 1988	5103
13RGP745615.las	NAD83 (National Spatial Reference System 2011)	1116	North American Vertical Datum 1988	5103
13RGP745630.las	NAD83 (National Spatial Reference System 2011)	1116	North American Vertical Datum 1988	5103
13RGP745645.las	NAD83 (National Spatial Reference System 2011)	1116	North American Vertical Datum 1988	5103
13RGP745660.las	NAD83 (National Spatial Reference System 2011)	1116	North American Vertical Datum 1988	5103
13RGP745675.las	NAD83 (National Spatial Reference System 2011)	1116	North American Vertical Datum 1988	5103
13RGP745690.las	NAD83 (National Spatial Reference System 2011)	1116	North American Vertical Datum 1988	5103
13RGP745705.las	NAD83 (National Spatial Reference System 2011)	1116	North American Vertical Datum 1988	5103
13RGP745720.las	NAD83 (National Spatial Reference System 2011)	1116	North American Vertical Datum 1988	5103
13RGP745735.las	NAD83 (National Spatial Reference System 2011)	1116	North American Vertical Datum 1988	5103
13RGP745750.las	NAD83 (National Spatial Reference System 2011)	1116	North American Vertical Datum 1988	5103
13RGP745765.las	NAD83 (National Spatial Reference System 2011)	1116	North American Vertical Datum 1988	5103
13RGP745780.las	NAD83 (National Spatial Reference System 2011)	1116	North American Vertical Datum 1988	5103
13RGP745795.las	NAD83 (National Spatial Reference System 2011)	1116	North American Vertical Datum 1988	5103
13RGP745810.las	NAD83 (National Spatial Reference System 2011)	1116	North American Vertical Datum 1988	5103
13RGP745825.las	NAD83 (National Spatial Reference System 2011)	1116	North American Vertical Datum 1988	5103
13RGP745840.las	NAD83 (National Spatial Reference System 2011)	1116	North American Vertical Datum 1988	5103
13RGP745855.las	NAD83 (National Spatial Reference System 2011)	1116	North American Vertical Datum 1988	5103
13RGP745870.las	NAD83 (National Spatial Reference System 2011)	1116	North American Vertical Datum 1988	5103
13RGP745885.las	NAD83 (National Spatial Reference System 2011)	1116	North American Vertical Datum 1988	5103
13RGP745900.las	NAD83 (National Spatial Reference System 2011)	1116	North American Vertical Datum 1988	5103

DPH-4 Report on Datums - continued

File	Horizontal Datum	EPSG Code	Vertical Datum	EPSG Code
13RGP745915.las	NAD83 (National Spatial Reference System 2011)	1116	North American Vertical Datum 1988	5103
13RGP745930.las	NAD83 (National Spatial Reference System 2011)	1116	North American Vertical Datum 1988	5103
13RGP745945.las	NAD83 (National Spatial Reference System 2011)	1116	North American Vertical Datum 1988	5103
13RGP745960.las	NAD83 (National Spatial Reference System 2011)	1116	North American Vertical Datum 1988	5103
13RGP745975.las	NAD83 (National Spatial Reference System 2011)	1116	North American Vertical Datum 1988	5103
13RGP745990.las	NAD83 (National Spatial Reference System 2011)	1116	North American Vertical Datum 1988	5103
13RGP760495.las	NAD83 (National Spatial Reference System 2011)	1116	North American Vertical Datum 1988	5103
13RGP760510.las	NAD83 (National Spatial Reference System 2011)	1116	North American Vertical Datum 1988	5103
13RGP760525.las	NAD83 (National Spatial Reference System 2011)	1116	North American Vertical Datum 1988	5103
13RGP760540.las	NAD83 (National Spatial Reference System 2011)	1116	North American Vertical Datum 1988	5103
13RGP760555.las	NAD83 (National Spatial Reference System 2011)	1116	North American Vertical Datum 1988	5103
13RGP760570.las	NAD83 (National Spatial Reference System 2011)	1116	North American Vertical Datum 1988	5103
13RGP760585.las	NAD83 (National Spatial Reference System 2011)	1116	North American Vertical Datum 1988	5103
13RGP760600.las	NAD83 (National Spatial Reference System 2011)	1116	North American Vertical Datum 1988	5103
13RGP760615.las	NAD83 (National Spatial Reference System 2011)	1116	North American Vertical Datum 1988	5103
13RGP760630.las	NAD83 (National Spatial Reference System 2011)	1116	North American Vertical Datum 1988	5103
13RGP760645.las	NAD83 (National Spatial Reference System 2011)	1116	North American Vertical Datum 1988	5103
13RGP760660.las	NAD83 (National Spatial Reference System 2011)	1116	North American Vertical Datum 1988	5103
13RGP760675.las	NAD83 (National Spatial Reference System 2011)	1116	North American Vertical Datum 1988	5103
13RGP760690.las	NAD83 (National Spatial Reference System 2011)	1116	North American Vertical Datum 1988	5103
13RGP760705.las	NAD83 (National Spatial Reference System 2011)	1116	North American Vertical Datum 1988	5103
13RGP760720.las	NAD83 (National Spatial Reference System 2011)	1116	North American Vertical Datum 1988	5103
13RGP760735.las	NAD83 (National Spatial Reference System 2011)	1116	North American Vertical Datum 1988	5103
13RGP760750.las	NAD83 (National Spatial Reference System 2011)	1116	North American Vertical Datum 1988	5103
13RGP760765.las	NAD83 (National Spatial Reference System 2011)	1116	North American Vertical Datum 1988	5103
13RGP760780.las	NAD83 (National Spatial Reference System 2011)	1116	North American Vertical Datum 1988	5103
13RGP760795.las	NAD83 (National Spatial Reference System 2011)	1116	North American Vertical Datum 1988	5103
13RGP760810.las	NAD83 (National Spatial Reference System 2011)	1116	North American Vertical Datum 1988	5103
13RGP760825.las	NAD83 (National Spatial Reference System 2011)	1116	North American Vertical Datum 1988	5103
13RGP760840.las	NAD83 (National Spatial Reference System 2011)	1116	North American Vertical Datum 1988	5103
13RGP760855.las	NAD83 (National Spatial Reference System 2011)	1116	North American Vertical Datum 1988	5103
13RGP760870.las	NAD83 (National Spatial Reference System 2011)	1116	North American Vertical Datum 1988	5103
13RGP760885.las	NAD83 (National Spatial Reference System 2011)	1116	North American Vertical Datum 1988	5103
13RGP760900.las	NAD83 (National Spatial Reference System 2011)	1116	North American Vertical Datum 1988	5103

DPH-4 Report on Datums - continued

File	Horizontal Datum	EPSG Code	Vertical Datum	EPSG Code
13RGP760915.las	NAD83 (National Spatial Reference System 2011)	1116	North American Vertical Datum 1988	5103
13RGP760930.las	NAD83 (National Spatial Reference System 2011)	1116	North American Vertical Datum 1988	5103
13RGP760945.las	NAD83 (National Spatial Reference System 2011)	1116	North American Vertical Datum 1988	5103
13RGP760960.las	NAD83 (National Spatial Reference System 2011)	1116	North American Vertical Datum 1988	5103
13RGP760975.las	NAD83 (National Spatial Reference System 2011)	1116	North American Vertical Datum 1988	5103
13RGP760990.las	NAD83 (National Spatial Reference System 2011)	1116	North American Vertical Datum 1988	5103
13RGP775495.las	NAD83 (National Spatial Reference System 2011)	1116	North American Vertical Datum 1988	5103
13RGP775510.las	NAD83 (National Spatial Reference System 2011)	1116	North American Vertical Datum 1988	5103
13RGP775525.las	NAD83 (National Spatial Reference System 2011)	1116	North American Vertical Datum 1988	5103
13RGP775540.las	NAD83 (National Spatial Reference System 2011)	1116	North American Vertical Datum 1988	5103
13RGP775555.las	NAD83 (National Spatial Reference System 2011)	1116	North American Vertical Datum 1988	5103
13RGP775570.las	NAD83 (National Spatial Reference System 2011)	1116	North American Vertical Datum 1988	5103
13RGP775585.las	NAD83 (National Spatial Reference System 2011)	1116	North American Vertical Datum 1988	5103
13RGP775600.las	NAD83 (National Spatial Reference System 2011)	1116	North American Vertical Datum 1988	5103
13RGP775615.las	NAD83 (National Spatial Reference System 2011)	1116	North American Vertical Datum 1988	5103
13RGP775630.las	NAD83 (National Spatial Reference System 2011)	1116	North American Vertical Datum 1988	5103
13RGP775645.las	NAD83 (National Spatial Reference System 2011)	1116	North American Vertical Datum 1988	5103
13RGP775660.las	NAD83 (National Spatial Reference System 2011)	1116	North American Vertical Datum 1988	5103
13RGP775675.las	NAD83 (National Spatial Reference System 2011)	1116	North American Vertical Datum 1988	5103
13RGP775690.las	NAD83 (National Spatial Reference System 2011)	1116	North American Vertical Datum 1988	5103
13RGP775705.las	NAD83 (National Spatial Reference System 2011)	1116	North American Vertical Datum 1988	5103
13RGP775720.las	NAD83 (National Spatial Reference System 2011)	1116	North American Vertical Datum 1988	5103
13RGP775735.las	NAD83 (National Spatial Reference System 2011)	1116	North American Vertical Datum 1988	5103
13RGP775750.las	NAD83 (National Spatial Reference System 2011)	1116	North American Vertical Datum 1988	5103
13RGP775765.las	NAD83 (National Spatial Reference System 2011)	1116	North American Vertical Datum 1988	5103
13RGP775780.las	NAD83 (National Spatial Reference System 2011)	1116	North American Vertical Datum 1988	5103
13RGP775795.las	NAD83 (National Spatial Reference System 2011)	1116	North American Vertical Datum 1988	5103
13RGP775810.las	NAD83 (National Spatial Reference System 2011)	1116	North American Vertical Datum 1988	5103
13RGP775825.las	NAD83 (National Spatial Reference System 2011)	1116	North American Vertical Datum 1988	5103
13RGP775840.las	NAD83 (National Spatial Reference System 2011)	1116	North American Vertical Datum 1988	5103
13RGP775855.las	NAD83 (National Spatial Reference System 2011)	1116	North American Vertical Datum 1988	5103
13RGP775870.las	NAD83 (National Spatial Reference System 2011)	1116	North American Vertical Datum 1988	5103
13RGP775885.las	NAD83 (National Spatial Reference System 2011)	1116	North American Vertical Datum 1988	5103
13RGP775900.las	NAD83 (National Spatial Reference System 2011)	1116	North American Vertical Datum 1988	5103

DPH-4 Report on Datums - continued

File	Horizontal Datum	EPSG Code	Vertical Datum	EPSG Code
13RGP775915.las	NAD83 (National Spatial Reference System 2011)	1116	North American Vertical Datum 1988	5103
13RGP775930.las	NAD83 (National Spatial Reference System 2011)	1116	North American Vertical Datum 1988	5103
13RGP775945.las	NAD83 (National Spatial Reference System 2011)	1116	North American Vertical Datum 1988	5103
13RGP775960.las	NAD83 (National Spatial Reference System 2011)	1116	North American Vertical Datum 1988	5103
13RGP775975.las	NAD83 (National Spatial Reference System 2011)	1116	North American Vertical Datum 1988	5103
13RGP775990.las	NAD83 (National Spatial Reference System 2011)	1116	North American Vertical Datum 1988	5103
13RGP790495.las	NAD83 (National Spatial Reference System 2011)	1116	North American Vertical Datum 1988	5103
13RGP790510.las	NAD83 (National Spatial Reference System 2011)	1116	North American Vertical Datum 1988	5103
13RGP790525.las	NAD83 (National Spatial Reference System 2011)	1116	North American Vertical Datum 1988	5103
13RGP790540.las	NAD83 (National Spatial Reference System 2011)	1116	North American Vertical Datum 1988	5103
13RGP790555.las	NAD83 (National Spatial Reference System 2011)	1116	North American Vertical Datum 1988	5103
13RGP790570.las	NAD83 (National Spatial Reference System 2011)	1116	North American Vertical Datum 1988	5103
13RGP790585.las	NAD83 (National Spatial Reference System 2011)	1116	North American Vertical Datum 1988	5103
13RGP790600.las	NAD83 (National Spatial Reference System 2011)	1116	North American Vertical Datum 1988	5103
13RGP790615.las	NAD83 (National Spatial Reference System 2011)	1116	North American Vertical Datum 1988	5103
13RGP790630.las	NAD83 (National Spatial Reference System 2011)	1116	North American Vertical Datum 1988	5103
13RGP790645.las	NAD83 (National Spatial Reference System 2011)	1116	North American Vertical Datum 1988	5103
13RGP790660.las	NAD83 (National Spatial Reference System 2011)	1116	North American Vertical Datum 1988	5103
13RGP790675.las	NAD83 (National Spatial Reference System 2011)	1116	North American Vertical Datum 1988	5103
13RGP790690.las	NAD83 (National Spatial Reference System 2011)	1116	North American Vertical Datum 1988	5103
13RGP790705.las	NAD83 (National Spatial Reference System 2011)	1116	North American Vertical Datum 1988	5103
13RGP790720.las	NAD83 (National Spatial Reference System 2011)	1116	North American Vertical Datum 1988	5103
13RGP790735.las	NAD83 (National Spatial Reference System 2011)	1116	North American Vertical Datum 1988	5103
13RGP790750.las	NAD83 (National Spatial Reference System 2011)	1116	North American Vertical Datum 1988	5103
13RGP790765.las	NAD83 (National Spatial Reference System 2011)	1116	North American Vertical Datum 1988	5103
13RGP790780.las	NAD83 (National Spatial Reference System 2011)	1116	North American Vertical Datum 1988	5103
13RGP790795.las	NAD83 (National Spatial Reference System 2011)	1116	North American Vertical Datum 1988	5103
13RGP790810.las	NAD83 (National Spatial Reference System 2011)	1116	North American Vertical Datum 1988	5103
13RGP790825.las	NAD83 (National Spatial Reference System 2011)	1116	North American Vertical Datum 1988	5103
13RGP790840.las	NAD83 (National Spatial Reference System 2011)	1116	North American Vertical Datum 1988	5103
13RGP790855.las	NAD83 (National Spatial Reference System 2011)	1116	North American Vertical Datum 1988	5103
13RGP790870.las	NAD83 (National Spatial Reference System 2011)	1116	North American Vertical Datum 1988	5103
13RGP790885.las	NAD83 (National Spatial Reference System 2011)	1116	North American Vertical Datum 1988	5103
13RGP790900.las	NAD83 (National Spatial Reference System 2011)	1116	North American Vertical Datum 1988	5103

DPH-4 Report on Datums - continued

File	Horizontal Datum	EPSG Code	Vertical Datum	EPSG Code
13RGP790915.las	NAD83 (National Spatial Reference System 2011)	1116	North American Vertical Datum 1988	5103
13RGP790930.las	NAD83 (National Spatial Reference System 2011)	1116	North American Vertical Datum 1988	5103
13RGP790945.las	NAD83 (National Spatial Reference System 2011)	1116	North American Vertical Datum 1988	5103
13RGP790960.las	NAD83 (National Spatial Reference System 2011)	1116	North American Vertical Datum 1988	5103
13RGP790975.las	NAD83 (National Spatial Reference System 2011)	1116	North American Vertical Datum 1988	5103
13RGP790990.las	NAD83 (National Spatial Reference System 2011)	1116	North American Vertical Datum 1988	5103
13RGP805495.las	NAD83 (National Spatial Reference System 2011)	1116	North American Vertical Datum 1988	5103
13RGP805510.las	NAD83 (National Spatial Reference System 2011)	1116	North American Vertical Datum 1988	5103
13RGP805525.las	NAD83 (National Spatial Reference System 2011)	1116	North American Vertical Datum 1988	5103
13RGP805540.las	NAD83 (National Spatial Reference System 2011)	1116	North American Vertical Datum 1988	5103
13RGP805555.las	NAD83 (National Spatial Reference System 2011)	1116	North American Vertical Datum 1988	5103
13RGP805570.las	NAD83 (National Spatial Reference System 2011)	1116	North American Vertical Datum 1988	5103
13RGP805585.las	NAD83 (National Spatial Reference System 2011)	1116	North American Vertical Datum 1988	5103
13RGP805600.las	NAD83 (National Spatial Reference System 2011)	1116	North American Vertical Datum 1988	5103
13RGP805615.las	NAD83 (National Spatial Reference System 2011)	1116	North American Vertical Datum 1988	5103
13RGP805630.las	NAD83 (National Spatial Reference System 2011)	1116	North American Vertical Datum 1988	5103
13RGP805645.las	NAD83 (National Spatial Reference System 2011)	1116	North American Vertical Datum 1988	5103
13RGP805660.las	NAD83 (National Spatial Reference System 2011)	1116	North American Vertical Datum 1988	5103
13RGP805675.las	NAD83 (National Spatial Reference System 2011)	1116	North American Vertical Datum 1988	5103
13RGP805690.las	NAD83 (National Spatial Reference System 2011)	1116	North American Vertical Datum 1988	5103
13RGP805705.las	NAD83 (National Spatial Reference System 2011)	1116	North American Vertical Datum 1988	5103
13RGP805720.las	NAD83 (National Spatial Reference System 2011)	1116	North American Vertical Datum 1988	5103
13RGP805735.las	NAD83 (National Spatial Reference System 2011)	1116	North American Vertical Datum 1988	5103
13RGP805750.las	NAD83 (National Spatial Reference System 2011)	1116	North American Vertical Datum 1988	5103
13RGP805765.las	NAD83 (National Spatial Reference System 2011)	1116	North American Vertical Datum 1988	5103
13RGP805780.las	NAD83 (National Spatial Reference System 2011)	1116	North American Vertical Datum 1988	5103
13RGP805795.las	NAD83 (National Spatial Reference System 2011)	1116	North American Vertical Datum 1988	5103
13RGP805810.las	NAD83 (National Spatial Reference System 2011)	1116	North American Vertical Datum 1988	5103
13RGP805825.las	NAD83 (National Spatial Reference System 2011)	1116	North American Vertical Datum 1988	5103
13RGP805840.las	NAD83 (National Spatial Reference System 2011)	1116	North American Vertical Datum 1988	5103
13RGP805855.las	NAD83 (National Spatial Reference System 2011)	1116	North American Vertical Datum 1988	5103
13RGP805870.las	NAD83 (National Spatial Reference System 2011)	1116	North American Vertical Datum 1988	5103
13RGP805885.las	NAD83 (National Spatial Reference System 2011)	1116	North American Vertical Datum 1988	5103
13RGP805900.las	NAD83 (National Spatial Reference System 2011)	1116	North American Vertical Datum 1988	5103

DPH-4 Report on Datums - continued

File	Horizontal Datum	EPSG Code	Vertical Datum	EPSG Code
13RGP805915.las	NAD83 (National Spatial Reference System 2011)	1116	North American Vertical Datum 1988	5103
13RGP805930.las	NAD83 (National Spatial Reference System 2011)	1116	North American Vertical Datum 1988	5103
13RGP805945.las	NAD83 (National Spatial Reference System 2011)	1116	North American Vertical Datum 1988	5103
13RGP805960.las	NAD83 (National Spatial Reference System 2011)	1116	North American Vertical Datum 1988	5103
13RGP805975.las	NAD83 (National Spatial Reference System 2011)	1116	North American Vertical Datum 1988	5103
13RGP805990.las	NAD83 (National Spatial Reference System 2011)	1116	North American Vertical Datum 1988	5103
13RGP820495.las	NAD83 (National Spatial Reference System 2011)	1116	North American Vertical Datum 1988	5103
13RGP820510.las	NAD83 (National Spatial Reference System 2011)	1116	North American Vertical Datum 1988	5103
13RGP820525.las	NAD83 (National Spatial Reference System 2011)	1116	North American Vertical Datum 1988	5103
13RGP820540.las	NAD83 (National Spatial Reference System 2011)	1116	North American Vertical Datum 1988	5103
13RGP820555.las	NAD83 (National Spatial Reference System 2011)	1116	North American Vertical Datum 1988	5103
13RGP820570.las	NAD83 (National Spatial Reference System 2011)	1116	North American Vertical Datum 1988	5103
13RGP820585.las	NAD83 (National Spatial Reference System 2011)	1116	North American Vertical Datum 1988	5103
13RGP820600.las	NAD83 (National Spatial Reference System 2011)	1116	North American Vertical Datum 1988	5103
13RGP820615.las	NAD83 (National Spatial Reference System 2011)	1116	North American Vertical Datum 1988	5103
13RGP820630.las	NAD83 (National Spatial Reference System 2011)	1116	North American Vertical Datum 1988	5103
13RGP820645.las	NAD83 (National Spatial Reference System 2011)	1116	North American Vertical Datum 1988	5103
13RGP820660.las	NAD83 (National Spatial Reference System 2011)	1116	North American Vertical Datum 1988	5103
13RGP820675.las	NAD83 (National Spatial Reference System 2011)	1116	North American Vertical Datum 1988	5103
13RGP820690.las	NAD83 (National Spatial Reference System 2011)	1116	North American Vertical Datum 1988	5103
13RGP820705.las	NAD83 (National Spatial Reference System 2011)	1116	North American Vertical Datum 1988	5103
13RGP820720.las	NAD83 (National Spatial Reference System 2011)	1116	North American Vertical Datum 1988	5103
13RGP820735.las	NAD83 (National Spatial Reference System 2011)	1116	North American Vertical Datum 1988	5103
13RGP820750.las	NAD83 (National Spatial Reference System 2011)	1116	North American Vertical Datum 1988	5103
13RGP820765.las	NAD83 (National Spatial Reference System 2011)	1116	North American Vertical Datum 1988	5103
13RGP820780.las	NAD83 (National Spatial Reference System 2011)	1116	North American Vertical Datum 1988	5103
13RGP820795.las	NAD83 (National Spatial Reference System 2011)	1116	North American Vertical Datum 1988	5103
13RGP820810.las	NAD83 (National Spatial Reference System 2011)	1116	North American Vertical Datum 1988	5103
13RGP820825.las	NAD83 (National Spatial Reference System 2011)	1116	North American Vertical Datum 1988	5103
13RGP820840.las	NAD83 (National Spatial Reference System 2011)	1116	North American Vertical Datum 1988	5103
13RGP820855.las	NAD83 (National Spatial Reference System 2011)	1116	North American Vertical Datum 1988	5103
13RGP820870.las	NAD83 (National Spatial Reference System 2011)	1116	North American Vertical Datum 1988	5103
13RGP820885.las	NAD83 (National Spatial Reference System 2011)	1116	North American Vertical Datum 1988	5103
13RGP820900.las	NAD83 (National Spatial Reference System 2011)	1116	North American Vertical Datum 1988	5103

DPH-4 Report on Datums - continued

File	Horizontal Datum	EPSG Code	Vertical Datum	EPSG Code
13RGP820915.las	NAD83 (National Spatial Reference System 2011)	1116	North American Vertical Datum 1988	5103
13RGP820930.las	NAD83 (National Spatial Reference System 2011)	1116	North American Vertical Datum 1988	5103
13RGP820945.las	NAD83 (National Spatial Reference System 2011)	1116	North American Vertical Datum 1988	5103
13RGP820960.las	NAD83 (National Spatial Reference System 2011)	1116	North American Vertical Datum 1988	5103
13RGP820975.las	NAD83 (National Spatial Reference System 2011)	1116	North American Vertical Datum 1988	5103
13RGP820990.las	NAD83 (National Spatial Reference System 2011)	1116	North American Vertical Datum 1988	5103
13RGP835495.las	NAD83 (National Spatial Reference System 2011)	1116	North American Vertical Datum 1988	5103
13RGP835510.las	NAD83 (National Spatial Reference System 2011)	1116	North American Vertical Datum 1988	5103
13RGP835525.las	NAD83 (National Spatial Reference System 2011)	1116	North American Vertical Datum 1988	5103
13RGP835540.las	NAD83 (National Spatial Reference System 2011)	1116	North American Vertical Datum 1988	5103
13RGP835555.las	NAD83 (National Spatial Reference System 2011)	1116	North American Vertical Datum 1988	5103
13RGP835570.las	NAD83 (National Spatial Reference System 2011)	1116	North American Vertical Datum 1988	5103
13RGP835585.las	NAD83 (National Spatial Reference System 2011)	1116	North American Vertical Datum 1988	5103
13RGP835600.las	NAD83 (National Spatial Reference System 2011)	1116	North American Vertical Datum 1988	5103
13RGP835615.las	NAD83 (National Spatial Reference System 2011)	1116	North American Vertical Datum 1988	5103
13RGP835630.las	NAD83 (National Spatial Reference System 2011)	1116	North American Vertical Datum 1988	5103
13RGP835645.las	NAD83 (National Spatial Reference System 2011)	1116	North American Vertical Datum 1988	5103
13RGP835660.las	NAD83 (National Spatial Reference System 2011)	1116	North American Vertical Datum 1988	5103
13RGP835675.las	NAD83 (National Spatial Reference System 2011)	1116	North American Vertical Datum 1988	5103
13RGP835690.las	NAD83 (National Spatial Reference System 2011)	1116	North American Vertical Datum 1988	5103
13RGP835705.las	NAD83 (National Spatial Reference System 2011)	1116	North American Vertical Datum 1988	5103
13RGP835720.las	NAD83 (National Spatial Reference System 2011)	1116	North American Vertical Datum 1988	5103
13RGP835735.las	NAD83 (National Spatial Reference System 2011)	1116	North American Vertical Datum 1988	5103
13RGP835750.las	NAD83 (National Spatial Reference System 2011)	1116	North American Vertical Datum 1988	5103
13RGP835765.las	NAD83 (National Spatial Reference System 2011)	1116	North American Vertical Datum 1988	5103
13RGP835780.las	NAD83 (National Spatial Reference System 2011)	1116	North American Vertical Datum 1988	5103
13RGP835795.las	NAD83 (National Spatial Reference System 2011)	1116	North American Vertical Datum 1988	5103
13RGP835810.las	NAD83 (National Spatial Reference System 2011)	1116	North American Vertical Datum 1988	5103
13RGP835825.las	NAD83 (National Spatial Reference System 2011)	1116	North American Vertical Datum 1988	5103
13RGP835840.las	NAD83 (National Spatial Reference System 2011)	1116	North American Vertical Datum 1988	5103
13RGP835855.las	NAD83 (National Spatial Reference System 2011)	1116	North American Vertical Datum 1988	5103
13RGP835870.las	NAD83 (National Spatial Reference System 2011)	1116	North American Vertical Datum 1988	5103
13RGP835885.las	NAD83 (National Spatial Reference System 2011)	1116	North American Vertical Datum 1988	5103
13RGP835900.las	NAD83 (National Spatial Reference System 2011)	1116	North American Vertical Datum 1988	5103

DPH-4 Report on Datums - continued

File	Horizontal Datum	EPSG Code	Vertical Datum	EPSG Code
13RGP835915.las	NAD83 (National Spatial Reference System 2011)	1116	North American Vertical Datum 1988	5103
13RGP835930.las	NAD83 (National Spatial Reference System 2011)	1116	North American Vertical Datum 1988	5103
13RGP835945.las	NAD83 (National Spatial Reference System 2011)	1116	North American Vertical Datum 1988	5103
13RGP835960.las	NAD83 (National Spatial Reference System 2011)	1116	North American Vertical Datum 1988	5103
13RGP835975.las	NAD83 (National Spatial Reference System 2011)	1116	North American Vertical Datum 1988	5103
13RGP835990.las	NAD83 (National Spatial Reference System 2011)	1116	North American Vertical Datum 1988	5103
13RGP850495.las	NAD83 (National Spatial Reference System 2011)	1116	North American Vertical Datum 1988	5103
13RGP850510.las	NAD83 (National Spatial Reference System 2011)	1116	North American Vertical Datum 1988	5103
13RGP850525.las	NAD83 (National Spatial Reference System 2011)	1116	North American Vertical Datum 1988	5103
13RGP850540.las	NAD83 (National Spatial Reference System 2011)	1116	North American Vertical Datum 1988	5103
13RGP850555.las	NAD83 (National Spatial Reference System 2011)	1116	North American Vertical Datum 1988	5103
13RGP850570.las	NAD83 (National Spatial Reference System 2011)	1116	North American Vertical Datum 1988	5103
13RGP850585.las	NAD83 (National Spatial Reference System 2011)	1116	North American Vertical Datum 1988	5103
13RGP850600.las	NAD83 (National Spatial Reference System 2011)	1116	North American Vertical Datum 1988	5103
13RGP850615.las	NAD83 (National Spatial Reference System 2011)	1116	North American Vertical Datum 1988	5103
13RGP850630.las	NAD83 (National Spatial Reference System 2011)	1116	North American Vertical Datum 1988	5103
13RGP850645.las	NAD83 (National Spatial Reference System 2011)	1116	North American Vertical Datum 1988	5103
13RGP850660.las	NAD83 (National Spatial Reference System 2011)	1116	North American Vertical Datum 1988	5103
13RGP850675.las	NAD83 (National Spatial Reference System 2011)	1116	North American Vertical Datum 1988	5103
13RGP850690.las	NAD83 (National Spatial Reference System 2011)	1116	North American Vertical Datum 1988	5103
13RGP850705.las	NAD83 (National Spatial Reference System 2011)	1116	North American Vertical Datum 1988	5103
13RGP850720.las	NAD83 (National Spatial Reference System 2011)	1116	North American Vertical Datum 1988	5103
13RGP850735.las	NAD83 (National Spatial Reference System 2011)	1116	North American Vertical Datum 1988	5103
13RGP850750.las	NAD83 (National Spatial Reference System 2011)	1116	North American Vertical Datum 1988	5103
13RGP850765.las	NAD83 (National Spatial Reference System 2011)	1116	North American Vertical Datum 1988	5103
13RGP850780.las	NAD83 (National Spatial Reference System 2011)	1116	North American Vertical Datum 1988	5103
13RGP850795.las	NAD83 (National Spatial Reference System 2011)	1116	North American Vertical Datum 1988	5103
13RGP850810.las	NAD83 (National Spatial Reference System 2011)	1116	North American Vertical Datum 1988	5103
13RGP850825.las	NAD83 (National Spatial Reference System 2011)	1116	North American Vertical Datum 1988	5103
13RGP850840.las	NAD83 (National Spatial Reference System 2011)	1116	North American Vertical Datum 1988	5103
13RGP850855.las	NAD83 (National Spatial Reference System 2011)	1116	North American Vertical Datum 1988	5103
13RGP850870.las	NAD83 (National Spatial Reference System 2011)	1116	North American Vertical Datum 1988	5103
13RGP850885.las	NAD83 (National Spatial Reference System 2011)	1116	North American Vertical Datum 1988	5103
13RGP850900.las	NAD83 (National Spatial Reference System 2011)	1116	North American Vertical Datum 1988	5103

DPH-4 Report on Datums - continued

File	Horizontal Datum	EPSG Code	Vertical Datum	EPSG Code
13RGP850915.las	NAD83 (National Spatial Reference System 2011)	1116	North American Vertical Datum 1988	5103
13RGP850930.las	NAD83 (National Spatial Reference System 2011)	1116	North American Vertical Datum 1988	5103
13RGP850945.las	NAD83 (National Spatial Reference System 2011)	1116	North American Vertical Datum 1988	5103
13RGP850960.las	NAD83 (National Spatial Reference System 2011)	1116	North American Vertical Datum 1988	5103
13RGP850975.las	NAD83 (National Spatial Reference System 2011)	1116	North American Vertical Datum 1988	5103
13RGP850990.las	NAD83 (National Spatial Reference System 2011)	1116	North American Vertical Datum 1988	5103
13RGP865495.las	NAD83 (National Spatial Reference System 2011)	1116	North American Vertical Datum 1988	5103
13RGP865510.las	NAD83 (National Spatial Reference System 2011)	1116	North American Vertical Datum 1988	5103
13RGP865525.las	NAD83 (National Spatial Reference System 2011)	1116	North American Vertical Datum 1988	5103
13RGP865540.las	NAD83 (National Spatial Reference System 2011)	1116	North American Vertical Datum 1988	5103
13RGP865555.las	NAD83 (National Spatial Reference System 2011)	1116	North American Vertical Datum 1988	5103
13RGP865570.las	NAD83 (National Spatial Reference System 2011)	1116	North American Vertical Datum 1988	5103
13RGP865585.las	NAD83 (National Spatial Reference System 2011)	1116	North American Vertical Datum 1988	5103
13RGP865600.las	NAD83 (National Spatial Reference System 2011)	1116	North American Vertical Datum 1988	5103
13RGP865615.las	NAD83 (National Spatial Reference System 2011)	1116	North American Vertical Datum 1988	5103
13RGP865630.las	NAD83 (National Spatial Reference System 2011)	1116	North American Vertical Datum 1988	5103
13RGP865645.las	NAD83 (National Spatial Reference System 2011)	1116	North American Vertical Datum 1988	5103
13RGP865660.las	NAD83 (National Spatial Reference System 2011)	1116	North American Vertical Datum 1988	5103
13RGP865675.las	NAD83 (National Spatial Reference System 2011)	1116	North American Vertical Datum 1988	5103
13RGP865690.las	NAD83 (National Spatial Reference System 2011)	1116	North American Vertical Datum 1988	5103
13RGP865705.las	NAD83 (National Spatial Reference System 2011)	1116	North American Vertical Datum 1988	5103
13RGP865720.las	NAD83 (National Spatial Reference System 2011)	1116	North American Vertical Datum 1988	5103
13RGP865735.las	NAD83 (National Spatial Reference System 2011)	1116	North American Vertical Datum 1988	5103
13RGP865750.las	NAD83 (National Spatial Reference System 2011)	1116	North American Vertical Datum 1988	5103
13RGP865765.las	NAD83 (National Spatial Reference System 2011)	1116	North American Vertical Datum 1988	5103
13RGP865780.las	NAD83 (National Spatial Reference System 2011)	1116	North American Vertical Datum 1988	5103
13RGP865795.las	NAD83 (National Spatial Reference System 2011)	1116	North American Vertical Datum 1988	5103
13RGP865810.las	NAD83 (National Spatial Reference System 2011)	1116	North American Vertical Datum 1988	5103
13RGP865825.las	NAD83 (National Spatial Reference System 2011)	1116	North American Vertical Datum 1988	5103
13RGP865840.las	NAD83 (National Spatial Reference System 2011)	1116	North American Vertical Datum 1988	5103
13RGP865855.las	NAD83 (National Spatial Reference System 2011)	1116	North American Vertical Datum 1988	5103
13RGP865870.las	NAD83 (National Spatial Reference System 2011)	1116	North American Vertical Datum 1988	5103
13RGP865885.las	NAD83 (National Spatial Reference System 2011)	1116	North American Vertical Datum 1988	5103
13RGP865900.las	NAD83 (National Spatial Reference System 2011)	1116	North American Vertical Datum 1988	5103

DPH-4 Report on Datums - continued

File	Horizontal Datum	EPSG Code	Vertical Datum	EPSG Code
13RGP865915.las	NAD83 (National Spatial Reference System 2011)	1116	North American Vertical Datum 1988	5103
13RGP865930.las	NAD83 (National Spatial Reference System 2011)	1116	North American Vertical Datum 1988	5103
13RGP865945.las	NAD83 (National Spatial Reference System 2011)	1116	North American Vertical Datum 1988	5103
13RGP865960.las	NAD83 (National Spatial Reference System 2011)	1116	North American Vertical Datum 1988	5103
13RGP865975.las	NAD83 (National Spatial Reference System 2011)	1116	North American Vertical Datum 1988	5103
13RGP865990.las	NAD83 (National Spatial Reference System 2011)	1116	North American Vertical Datum 1988	5103
13RGP880495.las	NAD83 (National Spatial Reference System 2011)	1116	North American Vertical Datum 1988	5103
13RGP880510.las	NAD83 (National Spatial Reference System 2011)	1116	North American Vertical Datum 1988	5103
13RGP880525.las	NAD83 (National Spatial Reference System 2011)	1116	North American Vertical Datum 1988	5103
13RGP880540.las	NAD83 (National Spatial Reference System 2011)	1116	North American Vertical Datum 1988	5103
13RGP880555.las	NAD83 (National Spatial Reference System 2011)	1116	North American Vertical Datum 1988	5103
13RGP880570.las	NAD83 (National Spatial Reference System 2011)	1116	North American Vertical Datum 1988	5103
13RGP880585.las	NAD83 (National Spatial Reference System 2011)	1116	North American Vertical Datum 1988	5103
13RGP880600.las	NAD83 (National Spatial Reference System 2011)	1116	North American Vertical Datum 1988	5103
13RGP880615.las	NAD83 (National Spatial Reference System 2011)	1116	North American Vertical Datum 1988	5103
13RGP880630.las	NAD83 (National Spatial Reference System 2011)	1116	North American Vertical Datum 1988	5103
13RGP880645.las	NAD83 (National Spatial Reference System 2011)	1116	North American Vertical Datum 1988	5103
13RGP880660.las	NAD83 (National Spatial Reference System 2011)	1116	North American Vertical Datum 1988	5103
13RGP880675.las	NAD83 (National Spatial Reference System 2011)	1116	North American Vertical Datum 1988	5103
13RGP880690.las	NAD83 (National Spatial Reference System 2011)	1116	North American Vertical Datum 1988	5103
13RGP880705.las	NAD83 (National Spatial Reference System 2011)	1116	North American Vertical Datum 1988	5103
13RGP880720.las	NAD83 (National Spatial Reference System 2011)	1116	North American Vertical Datum 1988	5103
13RGP880735.las	NAD83 (National Spatial Reference System 2011)	1116	North American Vertical Datum 1988	5103
13RGP880750.las	NAD83 (National Spatial Reference System 2011)	1116	North American Vertical Datum 1988	5103
13RGP995480.las	NAD83 (National Spatial Reference System 2011)	1116	North American Vertical Datum 1988	5103
13RGP995495.las	NAD83 (National Spatial Reference System 2011)	1116	North American Vertical Datum 1988	5103
13RGP995510.las	NAD83 (National Spatial Reference System 2011)	1116	North American Vertical Datum 1988	5103
13RGP995525.las	NAD83 (National Spatial Reference System 2011)	1116	North American Vertical Datum 1988	5103
13RGP995540.las	NAD83 (National Spatial Reference System 2011)	1116	North American Vertical Datum 1988	5103
13RGP995555.las	NAD83 (National Spatial Reference System 2011)	1116	North American Vertical Datum 1988	5103
13RGP995570.las	NAD83 (National Spatial Reference System 2011)	1116	North American Vertical Datum 1988	5103
13RGP995585.las	NAD83 (National Spatial Reference System 2011)	1116	North American Vertical Datum 1988	5103
13RGP995600.las	NAD83 (National Spatial Reference System 2011)	1116	North American Vertical Datum 1988	5103
13RGP995615.las	NAD83 (National Spatial Reference System 2011)	1116	North American Vertical Datum 1988	5103

DPH-4 Report on Datums - continued

File	Horizontal Datum	EPSG Code	Vertical Datum	EPSG Code
13RGP995630.las	NAD83 (National Spatial Reference System 2011)	1116	North American Vertical Datum 1988	5103
13RGP995645.las	NAD83 (National Spatial Reference System 2011)	1116	North American Vertical Datum 1988	5103
13RGP995660.las	NAD83 (National Spatial Reference System 2011)	1116	North American Vertical Datum 1988	5103
13RGP995675.las	NAD83 (National Spatial Reference System 2011)	1116	North American Vertical Datum 1988	5103
13RGP995690.las	NAD83 (National Spatial Reference System 2011)	1116	North American Vertical Datum 1988	5103
13RGP995705.las	NAD83 (National Spatial Reference System 2011)	1116	North American Vertical Datum 1988	5103
13RGP995720.las	NAD83 (National Spatial Reference System 2011)	1116	North American Vertical Datum 1988	5103
13RGP995735.las	NAD83 (National Spatial Reference System 2011)	1116	North American Vertical Datum 1988	5103
13RGP995750.las	NAD83 (National Spatial Reference System 2011)	1116	North American Vertical Datum 1988	5103
13RGP995765.las	NAD83 (National Spatial Reference System 2011)	1116	North American Vertical Datum 1988	5103
13RGP995780.las	NAD83 (National Spatial Reference System 2011)	1116	North American Vertical Datum 1988	5103
13RGP995795.las	NAD83 (National Spatial Reference System 2011)	1116	North American Vertical Datum 1988	5103
13RGP995810.las	NAD83 (National Spatial Reference System 2011)	1116	North American Vertical Datum 1988	5103
13RGP995825.las	NAD83 (National Spatial Reference System 2011)	1116	North American Vertical Datum 1988	5103
13RGP995840.las	NAD83 (National Spatial Reference System 2011)	1116	North American Vertical Datum 1988	5103
13RGP995855.las	NAD83 (National Spatial Reference System 2011)	1116	North American Vertical Datum 1988	5103
13RGP995870.las	NAD83 (National Spatial Reference System 2011)	1116	North American Vertical Datum 1988	5103
13RGP995885.las	NAD83 (National Spatial Reference System 2011)	1116	North American Vertical Datum 1988	5103
13RGP995900.las	NAD83 (National Spatial Reference System 2011)	1116	North American Vertical Datum 1988	5103
13RGP995915.las	NAD83 (National Spatial Reference System 2011)	1116	North American Vertical Datum 1988	5103
13RGP995930.las	NAD83 (National Spatial Reference System 2011)	1116	North American Vertical Datum 1988	5103
13RGP995945.las	NAD83 (National Spatial Reference System 2011)	1116	North American Vertical Datum 1988	5103
13RGP995960.las	NAD83 (National Spatial Reference System 2011)	1116	North American Vertical Datum 1988	5103
13RGP995975.las	NAD83 (National Spatial Reference System 2011)	1116	North American Vertical Datum 1988	5103
13RGP995990.las	NAD83 (National Spatial Reference System 2011)	1116	North American Vertical Datum 1988	5103
13RGQ010005.las	NAD83 (National Spatial Reference System 2011)	1116	North American Vertical Datum 1988	5103
13RGQ010020.las	NAD83 (National Spatial Reference System 2011)	1116	North American Vertical Datum 1988	5103
13RGQ010035.las	NAD83 (National Spatial Reference System 2011)	1116	North American Vertical Datum 1988	5103
13RGQ010050.las	NAD83 (National Spatial Reference System 2011)	1116	North American Vertical Datum 1988	5103
13RGQ010065.las	NAD83 (National Spatial Reference System 2011)	1116	North American Vertical Datum 1988	5103
13RGQ010080.las	NAD83 (National Spatial Reference System 2011)	1116	North American Vertical Datum 1988	5103
13RGQ010095.las	NAD83 (National Spatial Reference System 2011)	1116	North American Vertical Datum 1988	5103
13RGQ010110.las	NAD83 (National Spatial Reference System 2011)	1116	North American Vertical Datum 1988	5103
13RGQ010125.las	NAD83 (National Spatial Reference System 2011)	1116	North American Vertical Datum 1988	5103

DPH-4 Report on Datums - continued

File	Horizontal Datum	EPSG Code	Vertical Datum	EPSG Code
13RGQ010140.las	NAD83 (National Spatial Reference System 2011)	1116	North American Vertical Datum 1988	5103
13RGQ010155.las	NAD83 (National Spatial Reference System 2011)	1116	North American Vertical Datum 1988	5103
13RGQ010170.las	NAD83 (National Spatial Reference System 2011)	1116	North American Vertical Datum 1988	5103
13RGQ010185.las	NAD83 (National Spatial Reference System 2011)	1116	North American Vertical Datum 1988	5103
13RGQ010200.las	NAD83 (National Spatial Reference System 2011)	1116	North American Vertical Datum 1988	5103
13RGQ010215.las	NAD83 (National Spatial Reference System 2011)	1116	North American Vertical Datum 1988	5103
13RGQ010230.las	NAD83 (National Spatial Reference System 2011)	1116	North American Vertical Datum 1988	5103
13RGQ010245.las	NAD83 (National Spatial Reference System 2011)	1116	North American Vertical Datum 1988	5103
13RGQ010260.las	NAD83 (National Spatial Reference System 2011)	1116	North American Vertical Datum 1988	5103
13RGQ010275.las	NAD83 (National Spatial Reference System 2011)	1116	North American Vertical Datum 1988	5103
13RGQ010290.las	NAD83 (National Spatial Reference System 2011)	1116	North American Vertical Datum 1988	5103
13RGQ010305.las	NAD83 (National Spatial Reference System 2011)	1116	North American Vertical Datum 1988	5103
13RGQ010320.las	NAD83 (National Spatial Reference System 2011)	1116	North American Vertical Datum 1988	5103
13RGQ010335.las	NAD83 (National Spatial Reference System 2011)	1116	North American Vertical Datum 1988	5103
13RGQ010350.las	NAD83 (National Spatial Reference System 2011)	1116	North American Vertical Datum 1988	5103
13RGQ010365.las	NAD83 (National Spatial Reference System 2011)	1116	North American Vertical Datum 1988	5103
13RGQ010380.las	NAD83 (National Spatial Reference System 2011)	1116	North American Vertical Datum 1988	5103
13RGQ010395.las	NAD83 (National Spatial Reference System 2011)	1116	North American Vertical Datum 1988	5103
13RGQ010410.las	NAD83 (National Spatial Reference System 2011)	1116	North American Vertical Datum 1988	5103
13RGQ010425.las	NAD83 (National Spatial Reference System 2011)	1116	North American Vertical Datum 1988	5103
13RGQ010440.las	NAD83 (National Spatial Reference System 2011)	1116	North American Vertical Datum 1988	5103
13RGQ010455.las	NAD83 (National Spatial Reference System 2011)	1116	North American Vertical Datum 1988	5103
13RGQ010470.las	NAD83 (National Spatial Reference System 2011)	1116	North American Vertical Datum 1988	5103
13RGQ010485.las	NAD83 (National Spatial Reference System 2011)	1116	North American Vertical Datum 1988	5103
13RGQ010500.las	NAD83 (National Spatial Reference System 2011)	1116	North American Vertical Datum 1988	5103
13RGQ010515.las	NAD83 (National Spatial Reference System 2011)	1116	North American Vertical Datum 1988	5103
13RGQ010530.las	NAD83 (National Spatial Reference System 2011)	1116	North American Vertical Datum 1988	5103
13RGQ010545.las	NAD83 (National Spatial Reference System 2011)	1116	North American Vertical Datum 1988	5103
13RGQ010560.las	NAD83 (National Spatial Reference System 2011)	1116	North American Vertical Datum 1988	5103
13RGQ010575.las	NAD83 (National Spatial Reference System 2011)	1116	North American Vertical Datum 1988	5103
13RGQ010590.las	NAD83 (National Spatial Reference System 2011)	1116	North American Vertical Datum 1988	5103
13RGQ010605.las	NAD83 (National Spatial Reference System 2011)	1116	North American Vertical Datum 1988	5103
13RGQ010620.las	NAD83 (National Spatial Reference System 2011)	1116	North American Vertical Datum 1988	5103
13RGQ010635.las	NAD83 (National Spatial Reference System 2011)	1116	North American Vertical Datum 1988	5103

DPH-4 Report on Datums - continued

File	Horizontal Datum	EPSG Code	Vertical Datum	EPSG Code
13RGQ010650.las	NAD83 (National Spatial Reference System 2011)	1116	North American Vertical Datum 1988	5103
13RGQ010665.las	NAD83 (National Spatial Reference System 2011)	1116	North American Vertical Datum 1988	5103
13RGQ010680.las	NAD83 (National Spatial Reference System 2011)	1116	North American Vertical Datum 1988	5103
13RGQ010695.las	NAD83 (National Spatial Reference System 2011)	1116	North American Vertical Datum 1988	5103
13RGQ010710.las	NAD83 (National Spatial Reference System 2011)	1116	North American Vertical Datum 1988	5103
13RGQ010725.las	NAD83 (National Spatial Reference System 2011)	1116	North American Vertical Datum 1988	5103
13RGQ010740.las	NAD83 (National Spatial Reference System 2011)	1116	North American Vertical Datum 1988	5103
13RGQ010755.las	NAD83 (National Spatial Reference System 2011)	1116	North American Vertical Datum 1988	5103
13RGQ025005.las	NAD83 (National Spatial Reference System 2011)	1116	North American Vertical Datum 1988	5103
13RGQ025020.las	NAD83 (National Spatial Reference System 2011)	1116	North American Vertical Datum 1988	5103
13RGQ025035.las	NAD83 (National Spatial Reference System 2011)	1116	North American Vertical Datum 1988	5103
13RGQ025050.las	NAD83 (National Spatial Reference System 2011)	1116	North American Vertical Datum 1988	5103
13RGQ025065.las	NAD83 (National Spatial Reference System 2011)	1116	North American Vertical Datum 1988	5103
13RGQ025080.las	NAD83 (National Spatial Reference System 2011)	1116	North American Vertical Datum 1988	5103
13RGQ025095.las	NAD83 (National Spatial Reference System 2011)	1116	North American Vertical Datum 1988	5103
13RGQ025110.las	NAD83 (National Spatial Reference System 2011)	1116	North American Vertical Datum 1988	5103
13RGQ025125.las	NAD83 (National Spatial Reference System 2011)	1116	North American Vertical Datum 1988	5103
13RGQ025140.las	NAD83 (National Spatial Reference System 2011)	1116	North American Vertical Datum 1988	5103
13RGQ025155.las	NAD83 (National Spatial Reference System 2011)	1116	North American Vertical Datum 1988	5103
13RGQ025170.las	NAD83 (National Spatial Reference System 2011)	1116	North American Vertical Datum 1988	5103
13RGQ025185.las	NAD83 (National Spatial Reference System 2011)	1116	North American Vertical Datum 1988	5103
13RGQ025200.las	NAD83 (National Spatial Reference System 2011)	1116	North American Vertical Datum 1988	5103
13RGQ025215.las	NAD83 (National Spatial Reference System 2011)	1116	North American Vertical Datum 1988	5103
13RGQ025230.las	NAD83 (National Spatial Reference System 2011)	1116	North American Vertical Datum 1988	5103
13RGQ025245.las	NAD83 (National Spatial Reference System 2011)	1116	North American Vertical Datum 1988	5103
13RGQ025260.las	NAD83 (National Spatial Reference System 2011)	1116	North American Vertical Datum 1988	5103
13RGQ025275.las	NAD83 (National Spatial Reference System 2011)	1116	North American Vertical Datum 1988	5103
13RGQ025290.las	NAD83 (National Spatial Reference System 2011)	1116	North American Vertical Datum 1988	5103
13RGQ025305.las	NAD83 (National Spatial Reference System 2011)	1116	North American Vertical Datum 1988	5103
13RGQ025320.las	NAD83 (National Spatial Reference System 2011)	1116	North American Vertical Datum 1988	5103
13RGQ025335.las	NAD83 (National Spatial Reference System 2011)	1116	North American Vertical Datum 1988	5103
13RGQ025350.las	NAD83 (National Spatial Reference System 2011)	1116	North American Vertical Datum 1988	5103
13RGQ025365.las	NAD83 (National Spatial Reference System 2011)	1116	North American Vertical Datum 1988	5103
13RGQ025380.las	NAD83 (National Spatial Reference System 2011)	1116	North American Vertical Datum 1988	5103

DPH-4 Report on Datums - continued

File	Horizontal Datum	EPSG Code	Vertical Datum	EPSG Code
13RGQ025395.las	NAD83 (National Spatial Reference System 2011)	1116	North American Vertical Datum 1988	5103
13RGQ025410.las	NAD83 (National Spatial Reference System 2011)	1116	North American Vertical Datum 1988	5103
13RGQ025425.las	NAD83 (National Spatial Reference System 2011)	1116	North American Vertical Datum 1988	5103
13RGQ025440.las	NAD83 (National Spatial Reference System 2011)	1116	North American Vertical Datum 1988	5103
13RGQ025455.las	NAD83 (National Spatial Reference System 2011)	1116	North American Vertical Datum 1988	5103
13RGQ025470.las	NAD83 (National Spatial Reference System 2011)	1116	North American Vertical Datum 1988	5103
13RGQ025485.las	NAD83 (National Spatial Reference System 2011)	1116	North American Vertical Datum 1988	5103
13RGQ025500.las	NAD83 (National Spatial Reference System 2011)	1116	North American Vertical Datum 1988	5103
13RGQ025515.las	NAD83 (National Spatial Reference System 2011)	1116	North American Vertical Datum 1988	5103
13RGQ025530.las	NAD83 (National Spatial Reference System 2011)	1116	North American Vertical Datum 1988	5103
13RGQ025545.las	NAD83 (National Spatial Reference System 2011)	1116	North American Vertical Datum 1988	5103
13RGQ025560.las	NAD83 (National Spatial Reference System 2011)	1116	North American Vertical Datum 1988	5103
13RGQ025575.las	NAD83 (National Spatial Reference System 2011)	1116	North American Vertical Datum 1988	5103
13RGQ025590.las	NAD83 (National Spatial Reference System 2011)	1116	North American Vertical Datum 1988	5103
13RGQ025605.las	NAD83 (National Spatial Reference System 2011)	1116	North American Vertical Datum 1988	5103
13RGQ025620.las	NAD83 (National Spatial Reference System 2011)	1116	North American Vertical Datum 1988	5103
13RGQ025635.las	NAD83 (National Spatial Reference System 2011)	1116	North American Vertical Datum 1988	5103
13RGQ025650.las	NAD83 (National Spatial Reference System 2011)	1116	North American Vertical Datum 1988	5103
13RGQ025665.las	NAD83 (National Spatial Reference System 2011)	1116	North American Vertical Datum 1988	5103
13RGQ025680.las	NAD83 (National Spatial Reference System 2011)	1116	North American Vertical Datum 1988	5103
13RGQ025695.las	NAD83 (National Spatial Reference System 2011)	1116	North American Vertical Datum 1988	5103
13RGQ025710.las	NAD83 (National Spatial Reference System 2011)	1116	North American Vertical Datum 1988	5103
13RGQ025725.las	NAD83 (National Spatial Reference System 2011)	1116	North American Vertical Datum 1988	5103
13RGQ025740.las	NAD83 (National Spatial Reference System 2011)	1116	North American Vertical Datum 1988	5103
13RGQ025755.las	NAD83 (National Spatial Reference System 2011)	1116	North American Vertical Datum 1988	5103
13RGQ040005.las	NAD83 (National Spatial Reference System 2011)	1116	North American Vertical Datum 1988	5103
13RGQ040020.las	NAD83 (National Spatial Reference System 2011)	1116	North American Vertical Datum 1988	5103
13RGQ040035.las	NAD83 (National Spatial Reference System 2011)	1116	North American Vertical Datum 1988	5103
13RGQ040050.las	NAD83 (National Spatial Reference System 2011)	1116	North American Vertical Datum 1988	5103
13RGQ040065.las	NAD83 (National Spatial Reference System 2011)	1116	North American Vertical Datum 1988	5103
13RGQ040080.las	NAD83 (National Spatial Reference System 2011)	1116	North American Vertical Datum 1988	5103
13RGQ040095.las	NAD83 (National Spatial Reference System 2011)	1116	North American Vertical Datum 1988	5103
13RGQ040110.las	NAD83 (National Spatial Reference System 2011)	1116	North American Vertical Datum 1988	5103
13RGQ040125.las	NAD83 (National Spatial Reference System 2011)	1116	North American Vertical Datum 1988	5103

DPH-4 Report on Datums - continued

File	Horizontal Datum	EPSG Code	Vertical Datum	EPSG Code
13RGQ040140.las	NAD83 (National Spatial Reference System 2011)	1116	North American Vertical Datum 1988	5103
13RGQ040155.las	NAD83 (National Spatial Reference System 2011)	1116	North American Vertical Datum 1988	5103
13RGQ040170.las	NAD83 (National Spatial Reference System 2011)	1116	North American Vertical Datum 1988	5103
13RGQ040185.las	NAD83 (National Spatial Reference System 2011)	1116	North American Vertical Datum 1988	5103
13RGQ040200.las	NAD83 (National Spatial Reference System 2011)	1116	North American Vertical Datum 1988	5103
13RGQ040215.las	NAD83 (National Spatial Reference System 2011)	1116	North American Vertical Datum 1988	5103
13RGQ040230.las	NAD83 (National Spatial Reference System 2011)	1116	North American Vertical Datum 1988	5103
13RGQ040245.las	NAD83 (National Spatial Reference System 2011)	1116	North American Vertical Datum 1988	5103
13RGQ040260.las	NAD83 (National Spatial Reference System 2011)	1116	North American Vertical Datum 1988	5103
13RGQ040275.las	NAD83 (National Spatial Reference System 2011)	1116	North American Vertical Datum 1988	5103
13RGQ040290.las	NAD83 (National Spatial Reference System 2011)	1116	North American Vertical Datum 1988	5103
13RGQ040305.las	NAD83 (National Spatial Reference System 2011)	1116	North American Vertical Datum 1988	5103
13RGQ040320.las	NAD83 (National Spatial Reference System 2011)	1116	North American Vertical Datum 1988	5103
13RGQ040335.las	NAD83 (National Spatial Reference System 2011)	1116	North American Vertical Datum 1988	5103
13RGQ040350.las	NAD83 (National Spatial Reference System 2011)	1116	North American Vertical Datum 1988	5103
13RGQ040365.las	NAD83 (National Spatial Reference System 2011)	1116	North American Vertical Datum 1988	5103
13RGQ040380.las	NAD83 (National Spatial Reference System 2011)	1116	North American Vertical Datum 1988	5103
13RGQ040395.las	NAD83 (National Spatial Reference System 2011)	1116	North American Vertical Datum 1988	5103
13RGQ040410.las	NAD83 (National Spatial Reference System 2011)	1116	North American Vertical Datum 1988	5103
13RGQ040425.las	NAD83 (National Spatial Reference System 2011)	1116	North American Vertical Datum 1988	5103
13RGQ040440.las	NAD83 (National Spatial Reference System 2011)	1116	North American Vertical Datum 1988	5103
13RGQ040455.las	NAD83 (National Spatial Reference System 2011)	1116	North American Vertical Datum 1988	5103
13RGQ040470.las	NAD83 (National Spatial Reference System 2011)	1116	North American Vertical Datum 1988	5103
13RGQ040485.las	NAD83 (National Spatial Reference System 2011)	1116	North American Vertical Datum 1988	5103
13RGQ040500.las	NAD83 (National Spatial Reference System 2011)	1116	North American Vertical Datum 1988	5103
13RGQ040515.las	NAD83 (National Spatial Reference System 2011)	1116	North American Vertical Datum 1988	5103
13RGQ040530.las	NAD83 (National Spatial Reference System 2011)	1116	North American Vertical Datum 1988	5103
13RGQ040545.las	NAD83 (National Spatial Reference System 2011)	1116	North American Vertical Datum 1988	5103
13RGQ040560.las	NAD83 (National Spatial Reference System 2011)	1116	North American Vertical Datum 1988	5103
13RGQ040575.las	NAD83 (National Spatial Reference System 2011)	1116	North American Vertical Datum 1988	5103
13RGQ040590.las	NAD83 (National Spatial Reference System 2011)	1116	North American Vertical Datum 1988	5103
13RGQ040605.las	NAD83 (National Spatial Reference System 2011)	1116	North American Vertical Datum 1988	5103
13RGQ040620.las	NAD83 (National Spatial Reference System 2011)	1116	North American Vertical Datum 1988	5103
13RGQ040635.las	NAD83 (National Spatial Reference System 2011)	1116	North American Vertical Datum 1988	5103

DPH-4 Report on Datums - continued

File	Horizontal Datum	EPSG Code	Vertical Datum	EPSG Code
13RGQ040650.las	NAD83 (National Spatial Reference System 2011)	1116	North American Vertical Datum 1988	5103
13RGQ040665.las	NAD83 (National Spatial Reference System 2011)	1116	North American Vertical Datum 1988	5103
13RGQ040680.las	NAD83 (National Spatial Reference System 2011)	1116	North American Vertical Datum 1988	5103
13RGQ040695.las	NAD83 (National Spatial Reference System 2011)	1116	North American Vertical Datum 1988	5103
13RGQ040710.las	NAD83 (National Spatial Reference System 2011)	1116	North American Vertical Datum 1988	5103
13RGQ040725.las	NAD83 (National Spatial Reference System 2011)	1116	North American Vertical Datum 1988	5103
13RGQ040740.las	NAD83 (National Spatial Reference System 2011)	1116	North American Vertical Datum 1988	5103
13RGQ040755.las	NAD83 (National Spatial Reference System 2011)	1116	North American Vertical Datum 1988	5103
13RGQ055005.las	NAD83 (National Spatial Reference System 2011)	1116	North American Vertical Datum 1988	5103
13RGQ055020.las	NAD83 (National Spatial Reference System 2011)	1116	North American Vertical Datum 1988	5103
13RGQ055035.las	NAD83 (National Spatial Reference System 2011)	1116	North American Vertical Datum 1988	5103
13RGQ055050.las	NAD83 (National Spatial Reference System 2011)	1116	North American Vertical Datum 1988	5103
13RGQ055065.las	NAD83 (National Spatial Reference System 2011)	1116	North American Vertical Datum 1988	5103
13RGQ055080.las	NAD83 (National Spatial Reference System 2011)	1116	North American Vertical Datum 1988	5103
13RGQ055095.las	NAD83 (National Spatial Reference System 2011)	1116	North American Vertical Datum 1988	5103
13RGQ055110.las	NAD83 (National Spatial Reference System 2011)	1116	North American Vertical Datum 1988	5103
13RGQ055125.las	NAD83 (National Spatial Reference System 2011)	1116	North American Vertical Datum 1988	5103
13RGQ055140.las	NAD83 (National Spatial Reference System 2011)	1116	North American Vertical Datum 1988	5103
13RGQ055155.las	NAD83 (National Spatial Reference System 2011)	1116	North American Vertical Datum 1988	5103
13RGQ055170.las	NAD83 (National Spatial Reference System 2011)	1116	North American Vertical Datum 1988	5103
13RGQ055185.las	NAD83 (National Spatial Reference System 2011)	1116	North American Vertical Datum 1988	5103
13RGQ055200.las	NAD83 (National Spatial Reference System 2011)	1116	North American Vertical Datum 1988	5103
13RGQ055215.las	NAD83 (National Spatial Reference System 2011)	1116	North American Vertical Datum 1988	5103
13RGQ055230.las	NAD83 (National Spatial Reference System 2011)	1116	North American Vertical Datum 1988	5103
13RGQ055245.las	NAD83 (National Spatial Reference System 2011)	1116	North American Vertical Datum 1988	5103
13RGQ055260.las	NAD83 (National Spatial Reference System 2011)	1116	North American Vertical Datum 1988	5103
13RGQ055275.las	NAD83 (National Spatial Reference System 2011)	1116	North American Vertical Datum 1988	5103
13RGQ055290.las	NAD83 (National Spatial Reference System 2011)	1116	North American Vertical Datum 1988	5103
13RGQ055305.las	NAD83 (National Spatial Reference System 2011)	1116	North American Vertical Datum 1988	5103
13RGQ055320.las	NAD83 (National Spatial Reference System 2011)	1116	North American Vertical Datum 1988	5103
13RGQ055335.las	NAD83 (National Spatial Reference System 2011)	1116	North American Vertical Datum 1988	5103
13RGQ055350.las	NAD83 (National Spatial Reference System 2011)	1116	North American Vertical Datum 1988	5103
13RGQ055365.las	NAD83 (National Spatial Reference System 2011)	1116	North American Vertical Datum 1988	5103
13RGQ055380.las	NAD83 (National Spatial Reference System 2011)	1116	North American Vertical Datum 1988	5103

DPH-4 Report on Datums - continued

File	Horizontal Datum	EPSG Code	Vertical Datum	EPSG Code
13RGQ055395.las	NAD83 (National Spatial Reference System 2011)	1116	North American Vertical Datum 1988	5103
13RGQ055410.las	NAD83 (National Spatial Reference System 2011)	1116	North American Vertical Datum 1988	5103
13RGQ055425.las	NAD83 (National Spatial Reference System 2011)	1116	North American Vertical Datum 1988	5103
13RGQ055440.las	NAD83 (National Spatial Reference System 2011)	1116	North American Vertical Datum 1988	5103
13RGQ055455.las	NAD83 (National Spatial Reference System 2011)	1116	North American Vertical Datum 1988	5103
13RGQ055470.las	NAD83 (National Spatial Reference System 2011)	1116	North American Vertical Datum 1988	5103
13RGQ055485.las	NAD83 (National Spatial Reference System 2011)	1116	North American Vertical Datum 1988	5103
13RGQ055500.las	NAD83 (National Spatial Reference System 2011)	1116	North American Vertical Datum 1988	5103
13RGQ055515.las	NAD83 (National Spatial Reference System 2011)	1116	North American Vertical Datum 1988	5103
13RGQ055530.las	NAD83 (National Spatial Reference System 2011)	1116	North American Vertical Datum 1988	5103
13RGQ055545.las	NAD83 (National Spatial Reference System 2011)	1116	North American Vertical Datum 1988	5103
13RGQ055560.las	NAD83 (National Spatial Reference System 2011)	1116	North American Vertical Datum 1988	5103
13RGQ055575.las	NAD83 (National Spatial Reference System 2011)	1116	North American Vertical Datum 1988	5103
13RGQ055590.las	NAD83 (National Spatial Reference System 2011)	1116	North American Vertical Datum 1988	5103
13RGQ055605.las	NAD83 (National Spatial Reference System 2011)	1116	North American Vertical Datum 1988	5103
13RGQ055620.las	NAD83 (National Spatial Reference System 2011)	1116	North American Vertical Datum 1988	5103
13RGQ055635.las	NAD83 (National Spatial Reference System 2011)	1116	North American Vertical Datum 1988	5103
13RGQ055650.las	NAD83 (National Spatial Reference System 2011)	1116	North American Vertical Datum 1988	5103
13RGQ055665.las	NAD83 (National Spatial Reference System 2011)	1116	North American Vertical Datum 1988	5103
13RGQ055680.las	NAD83 (National Spatial Reference System 2011)	1116	North American Vertical Datum 1988	5103
13RGQ055695.las	NAD83 (National Spatial Reference System 2011)	1116	North American Vertical Datum 1988	5103
13RGQ055710.las	NAD83 (National Spatial Reference System 2011)	1116	North American Vertical Datum 1988	5103
13RGQ055725.las	NAD83 (National Spatial Reference System 2011)	1116	North American Vertical Datum 1988	5103
13RGQ055740.las	NAD83 (National Spatial Reference System 2011)	1116	North American Vertical Datum 1988	5103
13RGQ055755.las	NAD83 (National Spatial Reference System 2011)	1116	North American Vertical Datum 1988	5103
13RGQ070005.las	NAD83 (National Spatial Reference System 2011)	1116	North American Vertical Datum 1988	5103
13RGQ070020.las	NAD83 (National Spatial Reference System 2011)	1116	North American Vertical Datum 1988	5103
13RGQ070035.las	NAD83 (National Spatial Reference System 2011)	1116	North American Vertical Datum 1988	5103
13RGQ070050.las	NAD83 (National Spatial Reference System 2011)	1116	North American Vertical Datum 1988	5103
13RGQ070065.las	NAD83 (National Spatial Reference System 2011)	1116	North American Vertical Datum 1988	5103
13RGQ070080.las	NAD83 (National Spatial Reference System 2011)	1116	North American Vertical Datum 1988	5103
13RGQ070095.las	NAD83 (National Spatial Reference System 2011)	1116	North American Vertical Datum 1988	5103
13RGQ070110.las	NAD83 (National Spatial Reference System 2011)	1116	North American Vertical Datum 1988	5103
13RGQ070125.las	NAD83 (National Spatial Reference System 2011)	1116	North American Vertical Datum 1988	5103

DPH-4 Report on Datums - continued

File	Horizontal Datum	EPSG Code	Vertical Datum	EPSG Code
13RGQ070140.las	NAD83 (National Spatial Reference System 2011)	1116	North American Vertical Datum 1988	5103
13RGQ070155.las	NAD83 (National Spatial Reference System 2011)	1116	North American Vertical Datum 1988	5103
13RGQ070170.las	NAD83 (National Spatial Reference System 2011)	1116	North American Vertical Datum 1988	5103
13RGQ070185.las	NAD83 (National Spatial Reference System 2011)	1116	North American Vertical Datum 1988	5103
13RGQ070200.las	NAD83 (National Spatial Reference System 2011)	1116	North American Vertical Datum 1988	5103
13RGQ070215.las	NAD83 (National Spatial Reference System 2011)	1116	North American Vertical Datum 1988	5103
13RGQ070230.las	NAD83 (National Spatial Reference System 2011)	1116	North American Vertical Datum 1988	5103
13RGQ070245.las	NAD83 (National Spatial Reference System 2011)	1116	North American Vertical Datum 1988	5103
13RGQ070260.las	NAD83 (National Spatial Reference System 2011)	1116	North American Vertical Datum 1988	5103
13RGQ070275.las	NAD83 (National Spatial Reference System 2011)	1116	North American Vertical Datum 1988	5103
13RGQ070290.las	NAD83 (National Spatial Reference System 2011)	1116	North American Vertical Datum 1988	5103
13RGQ070305.las	NAD83 (National Spatial Reference System 2011)	1116	North American Vertical Datum 1988	5103
13RGQ070320.las	NAD83 (National Spatial Reference System 2011)	1116	North American Vertical Datum 1988	5103
13RGQ070335.las	NAD83 (National Spatial Reference System 2011)	1116	North American Vertical Datum 1988	5103
13RGQ070350.las	NAD83 (National Spatial Reference System 2011)	1116	North American Vertical Datum 1988	5103
13RGQ070365.las	NAD83 (National Spatial Reference System 2011)	1116	North American Vertical Datum 1988	5103
13RGQ070380.las	NAD83 (National Spatial Reference System 2011)	1116	North American Vertical Datum 1988	5103
13RGQ070395.las	NAD83 (National Spatial Reference System 2011)	1116	North American Vertical Datum 1988	5103
13RGQ070410.las	NAD83 (National Spatial Reference System 2011)	1116	North American Vertical Datum 1988	5103
13RGQ070425.las	NAD83 (National Spatial Reference System 2011)	1116	North American Vertical Datum 1988	5103
13RGQ070440.las	NAD83 (National Spatial Reference System 2011)	1116	North American Vertical Datum 1988	5103
13RGQ070455.las	NAD83 (National Spatial Reference System 2011)	1116	North American Vertical Datum 1988	5103
13RGQ070470.las	NAD83 (National Spatial Reference System 2011)	1116	North American Vertical Datum 1988	5103
13RGQ070485.las	NAD83 (National Spatial Reference System 2011)	1116	North American Vertical Datum 1988	5103
13RGQ070500.las	NAD83 (National Spatial Reference System 2011)	1116	North American Vertical Datum 1988	5103
13RGQ070515.las	NAD83 (National Spatial Reference System 2011)	1116	North American Vertical Datum 1988	5103
13RGQ070530.las	NAD83 (National Spatial Reference System 2011)	1116	North American Vertical Datum 1988	5103
13RGQ070545.las	NAD83 (National Spatial Reference System 2011)	1116	North American Vertical Datum 1988	5103
13RGQ070560.las	NAD83 (National Spatial Reference System 2011)	1116	North American Vertical Datum 1988	5103
13RGQ070575.las	NAD83 (National Spatial Reference System 2011)	1116	North American Vertical Datum 1988	5103
13RGQ070590.las	NAD83 (National Spatial Reference System 2011)	1116	North American Vertical Datum 1988	5103
13RGQ070605.las	NAD83 (National Spatial Reference System 2011)	1116	North American Vertical Datum 1988	5103
13RGQ070620.las	NAD83 (National Spatial Reference System 2011)	1116	North American Vertical Datum 1988	5103
13RGQ070635.las	NAD83 (National Spatial Reference System 2011)	1116	North American Vertical Datum 1988	5103

DPH-4 Report on Datums - continued

File	Horizontal Datum	EPSG Code	Vertical Datum	EPSG Code
13RGQ070650.las	NAD83 (National Spatial Reference System 2011)	1116	North American Vertical Datum 1988	5103
13RGQ070665.las	NAD83 (National Spatial Reference System 2011)	1116	North American Vertical Datum 1988	5103
13RGQ070680.las	NAD83 (National Spatial Reference System 2011)	1116	North American Vertical Datum 1988	5103
13RGQ070695.las	NAD83 (National Spatial Reference System 2011)	1116	North American Vertical Datum 1988	5103
13RGQ070710.las	NAD83 (National Spatial Reference System 2011)	1116	North American Vertical Datum 1988	5103
13RGQ070725.las	NAD83 (National Spatial Reference System 2011)	1116	North American Vertical Datum 1988	5103
13RGQ070740.las	NAD83 (National Spatial Reference System 2011)	1116	North American Vertical Datum 1988	5103
13RGQ070755.las	NAD83 (National Spatial Reference System 2011)	1116	North American Vertical Datum 1988	5103
13RGQ085005.las	NAD83 (National Spatial Reference System 2011)	1116	North American Vertical Datum 1988	5103
13RGQ085020.las	NAD83 (National Spatial Reference System 2011)	1116	North American Vertical Datum 1988	5103
13RGQ085035.las	NAD83 (National Spatial Reference System 2011)	1116	North American Vertical Datum 1988	5103
13RGQ085050.las	NAD83 (National Spatial Reference System 2011)	1116	North American Vertical Datum 1988	5103
13RGQ085065.las	NAD83 (National Spatial Reference System 2011)	1116	North American Vertical Datum 1988	5103
13RGQ085080.las	NAD83 (National Spatial Reference System 2011)	1116	North American Vertical Datum 1988	5103
13RGQ085095.las	NAD83 (National Spatial Reference System 2011)	1116	North American Vertical Datum 1988	5103
13RGQ085110.las	NAD83 (National Spatial Reference System 2011)	1116	North American Vertical Datum 1988	5103
13RGQ085125.las	NAD83 (National Spatial Reference System 2011)	1116	North American Vertical Datum 1988	5103
13RGQ085140.las	NAD83 (National Spatial Reference System 2011)	1116	North American Vertical Datum 1988	5103
13RGQ085155.las	NAD83 (National Spatial Reference System 2011)	1116	North American Vertical Datum 1988	5103
13RGQ085170.las	NAD83 (National Spatial Reference System 2011)	1116	North American Vertical Datum 1988	5103
13RGQ085185.las	NAD83 (National Spatial Reference System 2011)	1116	North American Vertical Datum 1988	5103
13RGQ085200.las	NAD83 (National Spatial Reference System 2011)	1116	North American Vertical Datum 1988	5103
13RGQ085215.las	NAD83 (National Spatial Reference System 2011)	1116	North American Vertical Datum 1988	5103
13RGQ085230.las	NAD83 (National Spatial Reference System 2011)	1116	North American Vertical Datum 1988	5103
13RGQ085245.las	NAD83 (National Spatial Reference System 2011)	1116	North American Vertical Datum 1988	5103
13RGQ085260.las	NAD83 (National Spatial Reference System 2011)	1116	North American Vertical Datum 1988	5103
13RGQ085275.las	NAD83 (National Spatial Reference System 2011)	1116	North American Vertical Datum 1988	5103
13RGQ085290.las	NAD83 (National Spatial Reference System 2011)	1116	North American Vertical Datum 1988	5103
13RGQ085305.las	NAD83 (National Spatial Reference System 2011)	1116	North American Vertical Datum 1988	5103
13RGQ085320.las	NAD83 (National Spatial Reference System 2011)	1116	North American Vertical Datum 1988	5103
13RGQ085335.las	NAD83 (National Spatial Reference System 2011)	1116	North American Vertical Datum 1988	5103
13RGQ085350.las	NAD83 (National Spatial Reference System 2011)	1116	North American Vertical Datum 1988	5103
13RGQ085365.las	NAD83 (National Spatial Reference System 2011)	1116	North American Vertical Datum 1988	5103
13RGQ085380.las	NAD83 (National Spatial Reference System 2011)	1116	North American Vertical Datum 1988	5103

DPH-4 Report on Datums - continued

File	Horizontal Datum	EPSG Code	Vertical Datum	EPSG Code
13RGQ085395.las	NAD83 (National Spatial Reference System 2011)	1116	North American Vertical Datum 1988	5103
13RGQ085410.las	NAD83 (National Spatial Reference System 2011)	1116	North American Vertical Datum 1988	5103
13RGQ085425.las	NAD83 (National Spatial Reference System 2011)	1116	North American Vertical Datum 1988	5103
13RGQ085440.las	NAD83 (National Spatial Reference System 2011)	1116	North American Vertical Datum 1988	5103
13RGQ085455.las	NAD83 (National Spatial Reference System 2011)	1116	North American Vertical Datum 1988	5103
13RGQ085470.las	NAD83 (National Spatial Reference System 2011)	1116	North American Vertical Datum 1988	5103
13RGQ085485.las	NAD83 (National Spatial Reference System 2011)	1116	North American Vertical Datum 1988	5103
13RGQ085500.las	NAD83 (National Spatial Reference System 2011)	1116	North American Vertical Datum 1988	5103
13RGQ085515.las	NAD83 (National Spatial Reference System 2011)	1116	North American Vertical Datum 1988	5103
13RGQ085530.las	NAD83 (National Spatial Reference System 2011)	1116	North American Vertical Datum 1988	5103
13RGQ085545.las	NAD83 (National Spatial Reference System 2011)	1116	North American Vertical Datum 1988	5103
13RGQ085560.las	NAD83 (National Spatial Reference System 2011)	1116	North American Vertical Datum 1988	5103
13RGQ085575.las	NAD83 (National Spatial Reference System 2011)	1116	North American Vertical Datum 1988	5103
13RGQ085590.las	NAD83 (National Spatial Reference System 2011)	1116	North American Vertical Datum 1988	5103
13RGQ085605.las	NAD83 (National Spatial Reference System 2011)	1116	North American Vertical Datum 1988	5103
13RGQ085620.las	NAD83 (National Spatial Reference System 2011)	1116	North American Vertical Datum 1988	5103
13RGQ085635.las	NAD83 (National Spatial Reference System 2011)	1116	North American Vertical Datum 1988	5103
13RGQ085650.las	NAD83 (National Spatial Reference System 2011)	1116	North American Vertical Datum 1988	5103
13RGQ085665.las	NAD83 (National Spatial Reference System 2011)	1116	North American Vertical Datum 1988	5103
13RGQ085680.las	NAD83 (National Spatial Reference System 2011)	1116	North American Vertical Datum 1988	5103
13RGQ085695.las	NAD83 (National Spatial Reference System 2011)	1116	North American Vertical Datum 1988	5103
13RGQ085710.las	NAD83 (National Spatial Reference System 2011)	1116	North American Vertical Datum 1988	5103
13RGQ085725.las	NAD83 (National Spatial Reference System 2011)	1116	North American Vertical Datum 1988	5103
13RGQ085740.las	NAD83 (National Spatial Reference System 2011)	1116	North American Vertical Datum 1988	5103
13RGQ085755.las	NAD83 (National Spatial Reference System 2011)	1116	North American Vertical Datum 1988	5103
13RGQ100005.las	NAD83 (National Spatial Reference System 2011)	1116	North American Vertical Datum 1988	5103
13RGQ100020.las	NAD83 (National Spatial Reference System 2011)	1116	North American Vertical Datum 1988	5103
13RGQ100035.las	NAD83 (National Spatial Reference System 2011)	1116	North American Vertical Datum 1988	5103
13RGQ100050.las	NAD83 (National Spatial Reference System 2011)	1116	North American Vertical Datum 1988	5103
13RGQ100065.las	NAD83 (National Spatial Reference System 2011)	1116	North American Vertical Datum 1988	5103
13RGQ100080.las	NAD83 (National Spatial Reference System 2011)	1116	North American Vertical Datum 1988	5103
13RGQ100095.las	NAD83 (National Spatial Reference System 2011)	1116	North American Vertical Datum 1988	5103
13RGQ100110.las	NAD83 (National Spatial Reference System 2011)	1116	North American Vertical Datum 1988	5103
13RGQ100125.las	NAD83 (National Spatial Reference System 2011)	1116	North American Vertical Datum 1988	5103

DPH-4 Report on Datums - continued

File	Horizontal Datum	EPSG Code	Vertical Datum	EPSG Code
13RGQ100140.las	NAD83 (National Spatial Reference System 2011)	1116	North American Vertical Datum 1988	5103
13RGQ100155.las	NAD83 (National Spatial Reference System 2011)	1116	North American Vertical Datum 1988	5103
13RGQ100170.las	NAD83 (National Spatial Reference System 2011)	1116	North American Vertical Datum 1988	5103
13RGQ100185.las	NAD83 (National Spatial Reference System 2011)	1116	North American Vertical Datum 1988	5103
13RGQ100200.las	NAD83 (National Spatial Reference System 2011)	1116	North American Vertical Datum 1988	5103
13RGQ100215.las	NAD83 (National Spatial Reference System 2011)	1116	North American Vertical Datum 1988	5103
13RGQ100230.las	NAD83 (National Spatial Reference System 2011)	1116	North American Vertical Datum 1988	5103
13RGQ100245.las	NAD83 (National Spatial Reference System 2011)	1116	North American Vertical Datum 1988	5103
13RGQ100260.las	NAD83 (National Spatial Reference System 2011)	1116	North American Vertical Datum 1988	5103
13RGQ100275.las	NAD83 (National Spatial Reference System 2011)	1116	North American Vertical Datum 1988	5103
13RGQ100290.las	NAD83 (National Spatial Reference System 2011)	1116	North American Vertical Datum 1988	5103
13RGQ100305.las	NAD83 (National Spatial Reference System 2011)	1116	North American Vertical Datum 1988	5103
13RGQ100320.las	NAD83 (National Spatial Reference System 2011)	1116	North American Vertical Datum 1988	5103
13RGQ100335.las	NAD83 (National Spatial Reference System 2011)	1116	North American Vertical Datum 1988	5103
13RGQ100350.las	NAD83 (National Spatial Reference System 2011)	1116	North American Vertical Datum 1988	5103
13RGQ100365.las	NAD83 (National Spatial Reference System 2011)	1116	North American Vertical Datum 1988	5103
13RGQ100380.las	NAD83 (National Spatial Reference System 2011)	1116	North American Vertical Datum 1988	5103
13RGQ100395.las	NAD83 (National Spatial Reference System 2011)	1116	North American Vertical Datum 1988	5103
13RGQ100410.las	NAD83 (National Spatial Reference System 2011)	1116	North American Vertical Datum 1988	5103
13RGQ100425.las	NAD83 (National Spatial Reference System 2011)	1116	North American Vertical Datum 1988	5103
13RGQ100440.las	NAD83 (National Spatial Reference System 2011)	1116	North American Vertical Datum 1988	5103
13RGQ100455.las	NAD83 (National Spatial Reference System 2011)	1116	North American Vertical Datum 1988	5103
13RGQ100470.las	NAD83 (National Spatial Reference System 2011)	1116	North American Vertical Datum 1988	5103
13RGQ100485.las	NAD83 (National Spatial Reference System 2011)	1116	North American Vertical Datum 1988	5103
13RGQ100500.las	NAD83 (National Spatial Reference System 2011)	1116	North American Vertical Datum 1988	5103
13RGQ100515.las	NAD83 (National Spatial Reference System 2011)	1116	North American Vertical Datum 1988	5103
13RGQ100530.las	NAD83 (National Spatial Reference System 2011)	1116	North American Vertical Datum 1988	5103
13RGQ100545.las	NAD83 (National Spatial Reference System 2011)	1116	North American Vertical Datum 1988	5103
13RGQ100560.las	NAD83 (National Spatial Reference System 2011)	1116	North American Vertical Datum 1988	5103
13RGQ100575.las	NAD83 (National Spatial Reference System 2011)	1116	North American Vertical Datum 1988	5103
13RGQ100590.las	NAD83 (National Spatial Reference System 2011)	1116	North American Vertical Datum 1988	5103
13RGQ100605.las	NAD83 (National Spatial Reference System 2011)	1116	North American Vertical Datum 1988	5103
13RGQ100620.las	NAD83 (National Spatial Reference System 2011)	1116	North American Vertical Datum 1988	5103
13RGQ100635.las	NAD83 (National Spatial Reference System 2011)	1116	North American Vertical Datum 1988	5103

DPH-4 Report on Datums - continued

File	Horizontal Datum	EPSG Code	Vertical Datum	EPSG Code
13RGQ100650.las	NAD83 (National Spatial Reference System 2011)	1116	North American Vertical Datum 1988	5103
13RGQ100665.las	NAD83 (National Spatial Reference System 2011)	1116	North American Vertical Datum 1988	5103
13RGQ100680.las	NAD83 (National Spatial Reference System 2011)	1116	North American Vertical Datum 1988	5103
13RGQ100695.las	NAD83 (National Spatial Reference System 2011)	1116	North American Vertical Datum 1988	5103
13RGQ100710.las	NAD83 (National Spatial Reference System 2011)	1116	North American Vertical Datum 1988	5103
13RGQ100725.las	NAD83 (National Spatial Reference System 2011)	1116	North American Vertical Datum 1988	5103
13RGQ100740.las	NAD83 (National Spatial Reference System 2011)	1116	North American Vertical Datum 1988	5103
13RGQ100755.las	NAD83 (National Spatial Reference System 2011)	1116	North American Vertical Datum 1988	5103
13RGQ115005.las	NAD83 (National Spatial Reference System 2011)	1116	North American Vertical Datum 1988	5103
13RGQ115020.las	NAD83 (National Spatial Reference System 2011)	1116	North American Vertical Datum 1988	5103
13RGQ115035.las	NAD83 (National Spatial Reference System 2011)	1116	North American Vertical Datum 1988	5103
13RGQ115050.las	NAD83 (National Spatial Reference System 2011)	1116	North American Vertical Datum 1988	5103
13RGQ115065.las	NAD83 (National Spatial Reference System 2011)	1116	North American Vertical Datum 1988	5103
13RGQ115080.las	NAD83 (National Spatial Reference System 2011)	1116	North American Vertical Datum 1988	5103
13RGQ115095.las	NAD83 (National Spatial Reference System 2011)	1116	North American Vertical Datum 1988	5103
13RGQ115110.las	NAD83 (National Spatial Reference System 2011)	1116	North American Vertical Datum 1988	5103
13RGQ115125.las	NAD83 (National Spatial Reference System 2011)	1116	North American Vertical Datum 1988	5103
13RGQ115140.las	NAD83 (National Spatial Reference System 2011)	1116	North American Vertical Datum 1988	5103
13RGQ115155.las	NAD83 (National Spatial Reference System 2011)	1116	North American Vertical Datum 1988	5103
13RGQ115170.las	NAD83 (National Spatial Reference System 2011)	1116	North American Vertical Datum 1988	5103
13RGQ115185.las	NAD83 (National Spatial Reference System 2011)	1116	North American Vertical Datum 1988	5103
13RGQ115200.las	NAD83 (National Spatial Reference System 2011)	1116	North American Vertical Datum 1988	5103
13RGQ115215.las	NAD83 (National Spatial Reference System 2011)	1116	North American Vertical Datum 1988	5103
13RGQ115230.las	NAD83 (National Spatial Reference System 2011)	1116	North American Vertical Datum 1988	5103
13RGQ115245.las	NAD83 (National Spatial Reference System 2011)	1116	North American Vertical Datum 1988	5103
13RGQ115260.las	NAD83 (National Spatial Reference System 2011)	1116	North American Vertical Datum 1988	5103
13RGQ115275.las	NAD83 (National Spatial Reference System 2011)	1116	North American Vertical Datum 1988	5103
13RGQ115290.las	NAD83 (National Spatial Reference System 2011)	1116	North American Vertical Datum 1988	5103
13RGQ115305.las	NAD83 (National Spatial Reference System 2011)	1116	North American Vertical Datum 1988	5103
13RGQ115320.las	NAD83 (National Spatial Reference System 2011)	1116	North American Vertical Datum 1988	5103
13RGQ115335.las	NAD83 (National Spatial Reference System 2011)	1116	North American Vertical Datum 1988	5103
13RGQ115350.las	NAD83 (National Spatial Reference System 2011)	1116	North American Vertical Datum 1988	5103
13RGQ115365.las	NAD83 (National Spatial Reference System 2011)	1116	North American Vertical Datum 1988	5103
13RGQ115380.las	NAD83 (National Spatial Reference System 2011)	1116	North American Vertical Datum 1988	5103

DPH-4 Report on Datums - continued

File	Horizontal Datum	EPSG Code	Vertical Datum	EPSG Code
13RGQ115395.las	NAD83 (National Spatial Reference System 2011)	1116	North American Vertical Datum 1988	5103
13RGQ115410.las	NAD83 (National Spatial Reference System 2011)	1116	North American Vertical Datum 1988	5103
13RGQ115425.las	NAD83 (National Spatial Reference System 2011)	1116	North American Vertical Datum 1988	5103
13RGQ115440.las	NAD83 (National Spatial Reference System 2011)	1116	North American Vertical Datum 1988	5103
13RGQ115455.las	NAD83 (National Spatial Reference System 2011)	1116	North American Vertical Datum 1988	5103
13RGQ115470.las	NAD83 (National Spatial Reference System 2011)	1116	North American Vertical Datum 1988	5103
13RGQ115485.las	NAD83 (National Spatial Reference System 2011)	1116	North American Vertical Datum 1988	5103
13RGQ115500.las	NAD83 (National Spatial Reference System 2011)	1116	North American Vertical Datum 1988	5103
13RGQ115515.las	NAD83 (National Spatial Reference System 2011)	1116	North American Vertical Datum 1988	5103
13RGQ115530.las	NAD83 (National Spatial Reference System 2011)	1116	North American Vertical Datum 1988	5103
13RGQ115545.las	NAD83 (National Spatial Reference System 2011)	1116	North American Vertical Datum 1988	5103
13RGQ115560.las	NAD83 (National Spatial Reference System 2011)	1116	North American Vertical Datum 1988	5103
13RGQ115575.las	NAD83 (National Spatial Reference System 2011)	1116	North American Vertical Datum 1988	5103
13RGQ115590.las	NAD83 (National Spatial Reference System 2011)	1116	North American Vertical Datum 1988	5103
13RGQ115605.las	NAD83 (National Spatial Reference System 2011)	1116	North American Vertical Datum 1988	5103
13RGQ115620.las	NAD83 (National Spatial Reference System 2011)	1116	North American Vertical Datum 1988	5103
13RGQ115635.las	NAD83 (National Spatial Reference System 2011)	1116	North American Vertical Datum 1988	5103
13RGQ115650.las	NAD83 (National Spatial Reference System 2011)	1116	North American Vertical Datum 1988	5103
13RGQ115665.las	NAD83 (National Spatial Reference System 2011)	1116	North American Vertical Datum 1988	5103
13RGQ115680.las	NAD83 (National Spatial Reference System 2011)	1116	North American Vertical Datum 1988	5103
13RGQ115695.las	NAD83 (National Spatial Reference System 2011)	1116	North American Vertical Datum 1988	5103
13RGQ115710.las	NAD83 (National Spatial Reference System 2011)	1116	North American Vertical Datum 1988	5103
13RGQ115725.las	NAD83 (National Spatial Reference System 2011)	1116	North American Vertical Datum 1988	5103
13RGQ115740.las	NAD83 (National Spatial Reference System 2011)	1116	North American Vertical Datum 1988	5103
13RGQ115755.las	NAD83 (National Spatial Reference System 2011)	1116	North American Vertical Datum 1988	5103
13RGQ130005.las	NAD83 (National Spatial Reference System 2011)	1116	North American Vertical Datum 1988	5103
13RGQ130020.las	NAD83 (National Spatial Reference System 2011)	1116	North American Vertical Datum 1988	5103
13RGQ130035.las	NAD83 (National Spatial Reference System 2011)	1116	North American Vertical Datum 1988	5103
13RGQ130050.las	NAD83 (National Spatial Reference System 2011)	1116	North American Vertical Datum 1988	5103
13RGQ130065.las	NAD83 (National Spatial Reference System 2011)	1116	North American Vertical Datum 1988	5103
13RGQ130080.las	NAD83 (National Spatial Reference System 2011)	1116	North American Vertical Datum 1988	5103
13RGQ130095.las	NAD83 (National Spatial Reference System 2011)	1116	North American Vertical Datum 1988	5103
13RGQ130110.las	NAD83 (National Spatial Reference System 2011)	1116	North American Vertical Datum 1988	5103
13RGQ130125.las	NAD83 (National Spatial Reference System 2011)	1116	North American Vertical Datum 1988	5103

DPH-4 Report on Datums - continued

File	Horizontal Datum	EPSG Code	Vertical Datum	EPSG Code
13RGQ130140.las	NAD83 (National Spatial Reference System 2011)	1116	North American Vertical Datum 1988	5103
13RGQ130155.las	NAD83 (National Spatial Reference System 2011)	1116	North American Vertical Datum 1988	5103
13RGQ130170.las	NAD83 (National Spatial Reference System 2011)	1116	North American Vertical Datum 1988	5103
13RGQ130185.las	NAD83 (National Spatial Reference System 2011)	1116	North American Vertical Datum 1988	5103
13RGQ130200.las	NAD83 (National Spatial Reference System 2011)	1116	North American Vertical Datum 1988	5103
13RGQ130215.las	NAD83 (National Spatial Reference System 2011)	1116	North American Vertical Datum 1988	5103
13RGQ130230.las	NAD83 (National Spatial Reference System 2011)	1116	North American Vertical Datum 1988	5103
13RGQ130245.las	NAD83 (National Spatial Reference System 2011)	1116	North American Vertical Datum 1988	5103
13RGQ130260.las	NAD83 (National Spatial Reference System 2011)	1116	North American Vertical Datum 1988	5103
13RGQ130275.las	NAD83 (National Spatial Reference System 2011)	1116	North American Vertical Datum 1988	5103
13RGQ130290.las	NAD83 (National Spatial Reference System 2011)	1116	North American Vertical Datum 1988	5103
13RGQ130305.las	NAD83 (National Spatial Reference System 2011)	1116	North American Vertical Datum 1988	5103
13RGQ130320.las	NAD83 (National Spatial Reference System 2011)	1116	North American Vertical Datum 1988	5103
13RGQ130335.las	NAD83 (National Spatial Reference System 2011)	1116	North American Vertical Datum 1988	5103
13RGQ130350.las	NAD83 (National Spatial Reference System 2011)	1116	North American Vertical Datum 1988	5103
13RGQ130365.las	NAD83 (National Spatial Reference System 2011)	1116	North American Vertical Datum 1988	5103
13RGQ130380.las	NAD83 (National Spatial Reference System 2011)	1116	North American Vertical Datum 1988	5103
13RGQ130395.las	NAD83 (National Spatial Reference System 2011)	1116	North American Vertical Datum 1988	5103
13RGQ130410.las	NAD83 (National Spatial Reference System 2011)	1116	North American Vertical Datum 1988	5103
13RGQ130425.las	NAD83 (National Spatial Reference System 2011)	1116	North American Vertical Datum 1988	5103
13RGQ130440.las	NAD83 (National Spatial Reference System 2011)	1116	North American Vertical Datum 1988	5103
13RGQ130455.las	NAD83 (National Spatial Reference System 2011)	1116	North American Vertical Datum 1988	5103
13RGQ130470.las	NAD83 (National Spatial Reference System 2011)	1116	North American Vertical Datum 1988	5103
13RGQ130485.las	NAD83 (National Spatial Reference System 2011)	1116	North American Vertical Datum 1988	5103
13RGQ130500.las	NAD83 (National Spatial Reference System 2011)	1116	North American Vertical Datum 1988	5103
13RGQ130515.las	NAD83 (National Spatial Reference System 2011)	1116	North American Vertical Datum 1988	5103
13RGQ130530.las	NAD83 (National Spatial Reference System 2011)	1116	North American Vertical Datum 1988	5103
13RGQ130545.las	NAD83 (National Spatial Reference System 2011)	1116	North American Vertical Datum 1988	5103
13RGQ130560.las	NAD83 (National Spatial Reference System 2011)	1116	North American Vertical Datum 1988	5103
13RGQ130575.las	NAD83 (National Spatial Reference System 2011)	1116	North American Vertical Datum 1988	5103
13RGQ130590.las	NAD83 (National Spatial Reference System 2011)	1116	North American Vertical Datum 1988	5103
13RGQ130605.las	NAD83 (National Spatial Reference System 2011)	1116	North American Vertical Datum 1988	5103
13RGQ130620.las	NAD83 (National Spatial Reference System 2011)	1116	North American Vertical Datum 1988	5103
13RGQ130635.las	NAD83 (National Spatial Reference System 2011)	1116	North American Vertical Datum 1988	5103

DPH-4 Report on Datums - continued

File	Horizontal Datum	EPSG Code	Vertical Datum	EPSG Code
13RGQ130650.las	NAD83 (National Spatial Reference System 2011)	1116	North American Vertical Datum 1988	5103
13RGQ130665.las	NAD83 (National Spatial Reference System 2011)	1116	North American Vertical Datum 1988	5103
13RGQ130680.las	NAD83 (National Spatial Reference System 2011)	1116	North American Vertical Datum 1988	5103
13RGQ130695.las	NAD83 (National Spatial Reference System 2011)	1116	North American Vertical Datum 1988	5103
13RGQ130710.las	NAD83 (National Spatial Reference System 2011)	1116	North American Vertical Datum 1988	5103
13RGQ130725.las	NAD83 (National Spatial Reference System 2011)	1116	North American Vertical Datum 1988	5103
13RGQ130740.las	NAD83 (National Spatial Reference System 2011)	1116	North American Vertical Datum 1988	5103
13RGQ130755.las	NAD83 (National Spatial Reference System 2011)	1116	North American Vertical Datum 1988	5103
13RGQ145005.las	NAD83 (National Spatial Reference System 2011)	1116	North American Vertical Datum 1988	5103
13RGQ145020.las	NAD83 (National Spatial Reference System 2011)	1116	North American Vertical Datum 1988	5103
13RGQ145035.las	NAD83 (National Spatial Reference System 2011)	1116	North American Vertical Datum 1988	5103
13RGQ145050.las	NAD83 (National Spatial Reference System 2011)	1116	North American Vertical Datum 1988	5103
13RGQ145065.las	NAD83 (National Spatial Reference System 2011)	1116	North American Vertical Datum 1988	5103
13RGQ145080.las	NAD83 (National Spatial Reference System 2011)	1116	North American Vertical Datum 1988	5103
13RGQ145095.las	NAD83 (National Spatial Reference System 2011)	1116	North American Vertical Datum 1988	5103
13RGQ145110.las	NAD83 (National Spatial Reference System 2011)	1116	North American Vertical Datum 1988	5103
13RGQ145125.las	NAD83 (National Spatial Reference System 2011)	1116	North American Vertical Datum 1988	5103
13RGQ145140.las	NAD83 (National Spatial Reference System 2011)	1116	North American Vertical Datum 1988	5103
13RGQ145155.las	NAD83 (National Spatial Reference System 2011)	1116	North American Vertical Datum 1988	5103
13RGQ145170.las	NAD83 (National Spatial Reference System 2011)	1116	North American Vertical Datum 1988	5103
13RGQ145185.las	NAD83 (National Spatial Reference System 2011)	1116	North American Vertical Datum 1988	5103
13RGQ145200.las	NAD83 (National Spatial Reference System 2011)	1116	North American Vertical Datum 1988	5103
13RGQ145215.las	NAD83 (National Spatial Reference System 2011)	1116	North American Vertical Datum 1988	5103
13RGQ145230.las	NAD83 (National Spatial Reference System 2011)	1116	North American Vertical Datum 1988	5103
13RGQ145245.las	NAD83 (National Spatial Reference System 2011)	1116	North American Vertical Datum 1988	5103
13RGQ145260.las	NAD83 (National Spatial Reference System 2011)	1116	North American Vertical Datum 1988	5103
13RGQ145275.las	NAD83 (National Spatial Reference System 2011)	1116	North American Vertical Datum 1988	5103
13RGQ145290.las	NAD83 (National Spatial Reference System 2011)	1116	North American Vertical Datum 1988	5103
13RGQ145305.las	NAD83 (National Spatial Reference System 2011)	1116	North American Vertical Datum 1988	5103
13RGQ145320.las	NAD83 (National Spatial Reference System 2011)	1116	North American Vertical Datum 1988	5103
13RGQ145335.las	NAD83 (National Spatial Reference System 2011)	1116	North American Vertical Datum 1988	5103
13RGQ145350.las	NAD83 (National Spatial Reference System 2011)	1116	North American Vertical Datum 1988	5103
13RGQ145365.las	NAD83 (National Spatial Reference System 2011)	1116	North American Vertical Datum 1988	5103
13RGQ145380.las	NAD83 (National Spatial Reference System 2011)	1116	North American Vertical Datum 1988	5103

DPH-4 Report on Datums - continued

File	Horizontal Datum	EPSG Code	Vertical Datum	EPSG Code
13RGQ145395.las	NAD83 (National Spatial Reference System 2011)	1116	North American Vertical Datum 1988	5103
13RGQ145410.las	NAD83 (National Spatial Reference System 2011)	1116	North American Vertical Datum 1988	5103
13RGQ145425.las	NAD83 (National Spatial Reference System 2011)	1116	North American Vertical Datum 1988	5103
13RGQ145440.las	NAD83 (National Spatial Reference System 2011)	1116	North American Vertical Datum 1988	5103
13RGQ145455.las	NAD83 (National Spatial Reference System 2011)	1116	North American Vertical Datum 1988	5103
13RGQ145470.las	NAD83 (National Spatial Reference System 2011)	1116	North American Vertical Datum 1988	5103
13RGQ145485.las	NAD83 (National Spatial Reference System 2011)	1116	North American Vertical Datum 1988	5103
13RGQ145500.las	NAD83 (National Spatial Reference System 2011)	1116	North American Vertical Datum 1988	5103
13RGQ145515.las	NAD83 (National Spatial Reference System 2011)	1116	North American Vertical Datum 1988	5103
13RGQ145530.las	NAD83 (National Spatial Reference System 2011)	1116	North American Vertical Datum 1988	5103
13RGQ145545.las	NAD83 (National Spatial Reference System 2011)	1116	North American Vertical Datum 1988	5103
13RGQ145560.las	NAD83 (National Spatial Reference System 2011)	1116	North American Vertical Datum 1988	5103
13RGQ145575.las	NAD83 (National Spatial Reference System 2011)	1116	North American Vertical Datum 1988	5103
13RGQ145590.las	NAD83 (National Spatial Reference System 2011)	1116	North American Vertical Datum 1988	5103
13RGQ145605.las	NAD83 (National Spatial Reference System 2011)	1116	North American Vertical Datum 1988	5103
13RGQ145620.las	NAD83 (National Spatial Reference System 2011)	1116	North American Vertical Datum 1988	5103
13RGQ145635.las	NAD83 (National Spatial Reference System 2011)	1116	North American Vertical Datum 1988	5103
13RGQ145650.las	NAD83 (National Spatial Reference System 2011)	1116	North American Vertical Datum 1988	5103
13RGQ145665.las	NAD83 (National Spatial Reference System 2011)	1116	North American Vertical Datum 1988	5103
13RGQ145680.las	NAD83 (National Spatial Reference System 2011)	1116	North American Vertical Datum 1988	5103
13RGQ145695.las	NAD83 (National Spatial Reference System 2011)	1116	North American Vertical Datum 1988	5103
13RGQ145710.las	NAD83 (National Spatial Reference System 2011)	1116	North American Vertical Datum 1988	5103
13RGQ145725.las	NAD83 (National Spatial Reference System 2011)	1116	North American Vertical Datum 1988	5103
13RGQ145740.las	NAD83 (National Spatial Reference System 2011)	1116	North American Vertical Datum 1988	5103
13RGQ145755.las	NAD83 (National Spatial Reference System 2011)	1116	North American Vertical Datum 1988	5103
13RGQ160005.las	NAD83 (National Spatial Reference System 2011)	1116	North American Vertical Datum 1988	5103
13RGQ160020.las	NAD83 (National Spatial Reference System 2011)	1116	North American Vertical Datum 1988	5103
13RGQ160035.las	NAD83 (National Spatial Reference System 2011)	1116	North American Vertical Datum 1988	5103
13RGQ160050.las	NAD83 (National Spatial Reference System 2011)	1116	North American Vertical Datum 1988	5103
13RGQ160065.las	NAD83 (National Spatial Reference System 2011)	1116	North American Vertical Datum 1988	5103
13RGQ160080.las	NAD83 (National Spatial Reference System 2011)	1116	North American Vertical Datum 1988	5103
13RGQ160095.las	NAD83 (National Spatial Reference System 2011)	1116	North American Vertical Datum 1988	5103
13RGQ160110.las	NAD83 (National Spatial Reference System 2011)	1116	North American Vertical Datum 1988	5103
13RGQ160125.las	NAD83 (National Spatial Reference System 2011)	1116	North American Vertical Datum 1988	5103

DPH-4 Report on Datums - continued

File	Horizontal Datum	EPSG Code	Vertical Datum	EPSG Code
13RGQ160140.las	NAD83 (National Spatial Reference System 2011)	1116	North American Vertical Datum 1988	5103
13RGQ160155.las	NAD83 (National Spatial Reference System 2011)	1116	North American Vertical Datum 1988	5103
13RGQ160170.las	NAD83 (National Spatial Reference System 2011)	1116	North American Vertical Datum 1988	5103
13RGQ160185.las	NAD83 (National Spatial Reference System 2011)	1116	North American Vertical Datum 1988	5103
13RGQ160200.las	NAD83 (National Spatial Reference System 2011)	1116	North American Vertical Datum 1988	5103
13RGQ160215.las	NAD83 (National Spatial Reference System 2011)	1116	North American Vertical Datum 1988	5103
13RGQ160230.las	NAD83 (National Spatial Reference System 2011)	1116	North American Vertical Datum 1988	5103
13RGQ160245.las	NAD83 (National Spatial Reference System 2011)	1116	North American Vertical Datum 1988	5103
13RGQ160260.las	NAD83 (National Spatial Reference System 2011)	1116	North American Vertical Datum 1988	5103
13RGQ160275.las	NAD83 (National Spatial Reference System 2011)	1116	North American Vertical Datum 1988	5103
13RGQ160290.las	NAD83 (National Spatial Reference System 2011)	1116	North American Vertical Datum 1988	5103
13RGQ160305.las	NAD83 (National Spatial Reference System 2011)	1116	North American Vertical Datum 1988	5103
13RGQ160320.las	NAD83 (National Spatial Reference System 2011)	1116	North American Vertical Datum 1988	5103
13RGQ160335.las	NAD83 (National Spatial Reference System 2011)	1116	North American Vertical Datum 1988	5103
13RGQ160350.las	NAD83 (National Spatial Reference System 2011)	1116	North American Vertical Datum 1988	5103
13RGQ160365.las	NAD83 (National Spatial Reference System 2011)	1116	North American Vertical Datum 1988	5103
13RGQ160380.las	NAD83 (National Spatial Reference System 2011)	1116	North American Vertical Datum 1988	5103
13RGQ160395.las	NAD83 (National Spatial Reference System 2011)	1116	North American Vertical Datum 1988	5103
13RGQ160410.las	NAD83 (National Spatial Reference System 2011)	1116	North American Vertical Datum 1988	5103
13RGQ160425.las	NAD83 (National Spatial Reference System 2011)	1116	North American Vertical Datum 1988	5103
13RGQ160440.las	NAD83 (National Spatial Reference System 2011)	1116	North American Vertical Datum 1988	5103
13RGQ160455.las	NAD83 (National Spatial Reference System 2011)	1116	North American Vertical Datum 1988	5103
13RGQ160470.las	NAD83 (National Spatial Reference System 2011)	1116	North American Vertical Datum 1988	5103
13RGQ160485.las	NAD83 (National Spatial Reference System 2011)	1116	North American Vertical Datum 1988	5103
13RGQ160500.las	NAD83 (National Spatial Reference System 2011)	1116	North American Vertical Datum 1988	5103
13RGQ160515.las	NAD83 (National Spatial Reference System 2011)	1116	North American Vertical Datum 1988	5103
13RGQ160530.las	NAD83 (National Spatial Reference System 2011)	1116	North American Vertical Datum 1988	5103
13RGQ160545.las	NAD83 (National Spatial Reference System 2011)	1116	North American Vertical Datum 1988	5103
13RGQ160560.las	NAD83 (National Spatial Reference System 2011)	1116	North American Vertical Datum 1988	5103
13RGQ160575.las	NAD83 (National Spatial Reference System 2011)	1116	North American Vertical Datum 1988	5103
13RGQ160590.las	NAD83 (National Spatial Reference System 2011)	1116	North American Vertical Datum 1988	5103
13RGQ160605.las	NAD83 (National Spatial Reference System 2011)	1116	North American Vertical Datum 1988	5103
13RGQ160620.las	NAD83 (National Spatial Reference System 2011)	1116	North American Vertical Datum 1988	5103
13RGQ160635.las	NAD83 (National Spatial Reference System 2011)	1116	North American Vertical Datum 1988	5103

DPH-4 Report on Datums - continued

File	Horizontal Datum	EPSG Code	Vertical Datum	EPSG Code
13RGQ160650.las	NAD83 (National Spatial Reference System 2011)	1116	North American Vertical Datum 1988	5103
13RGQ160665.las	NAD83 (National Spatial Reference System 2011)	1116	North American Vertical Datum 1988	5103
13RGQ160680.las	NAD83 (National Spatial Reference System 2011)	1116	North American Vertical Datum 1988	5103
13RGQ160695.las	NAD83 (National Spatial Reference System 2011)	1116	North American Vertical Datum 1988	5103
13RGQ160710.las	NAD83 (National Spatial Reference System 2011)	1116	North American Vertical Datum 1988	5103
13RGQ160725.las	NAD83 (National Spatial Reference System 2011)	1116	North American Vertical Datum 1988	5103
13RGQ160740.las	NAD83 (National Spatial Reference System 2011)	1116	North American Vertical Datum 1988	5103
13RGQ160755.las	NAD83 (National Spatial Reference System 2011)	1116	North American Vertical Datum 1988	5103
13RGQ175005.las	NAD83 (National Spatial Reference System 2011)	1116	North American Vertical Datum 1988	5103
13RGQ175020.las	NAD83 (National Spatial Reference System 2011)	1116	North American Vertical Datum 1988	5103
13RGQ175035.las	NAD83 (National Spatial Reference System 2011)	1116	North American Vertical Datum 1988	5103
13RGQ175050.las	NAD83 (National Spatial Reference System 2011)	1116	North American Vertical Datum 1988	5103
13RGQ175065.las	NAD83 (National Spatial Reference System 2011)	1116	North American Vertical Datum 1988	5103
13RGQ175080.las	NAD83 (National Spatial Reference System 2011)	1116	North American Vertical Datum 1988	5103
13RGQ175095.las	NAD83 (National Spatial Reference System 2011)	1116	North American Vertical Datum 1988	5103
13RGQ175110.las	NAD83 (National Spatial Reference System 2011)	1116	North American Vertical Datum 1988	5103
13RGQ175125.las	NAD83 (National Spatial Reference System 2011)	1116	North American Vertical Datum 1988	5103
13RGQ175140.las	NAD83 (National Spatial Reference System 2011)	1116	North American Vertical Datum 1988	5103
13RGQ175155.las	NAD83 (National Spatial Reference System 2011)	1116	North American Vertical Datum 1988	5103
13RGQ175170.las	NAD83 (National Spatial Reference System 2011)	1116	North American Vertical Datum 1988	5103
13RGQ175185.las	NAD83 (National Spatial Reference System 2011)	1116	North American Vertical Datum 1988	5103
13RGQ175200.las	NAD83 (National Spatial Reference System 2011)	1116	North American Vertical Datum 1988	5103
13RGQ175215.las	NAD83 (National Spatial Reference System 2011)	1116	North American Vertical Datum 1988	5103
13RGQ175230.las	NAD83 (National Spatial Reference System 2011)	1116	North American Vertical Datum 1988	5103
13RGQ175245.las	NAD83 (National Spatial Reference System 2011)	1116	North American Vertical Datum 1988	5103
13RGQ175260.las	NAD83 (National Spatial Reference System 2011)	1116	North American Vertical Datum 1988	5103
13RGQ175275.las	NAD83 (National Spatial Reference System 2011)	1116	North American Vertical Datum 1988	5103
13RGQ175290.las	NAD83 (National Spatial Reference System 2011)	1116	North American Vertical Datum 1988	5103
13RGQ175305.las	NAD83 (National Spatial Reference System 2011)	1116	North American Vertical Datum 1988	5103
13RGQ175320.las	NAD83 (National Spatial Reference System 2011)	1116	North American Vertical Datum 1988	5103
13RGQ175335.las	NAD83 (National Spatial Reference System 2011)	1116	North American Vertical Datum 1988	5103
13RGQ175350.las	NAD83 (National Spatial Reference System 2011)	1116	North American Vertical Datum 1988	5103
13RGQ175365.las	NAD83 (National Spatial Reference System 2011)	1116	North American Vertical Datum 1988	5103
13RGQ175380.las	NAD83 (National Spatial Reference System 2011)	1116	North American Vertical Datum 1988	5103

DPH-4 Report on Datums - continued

File	Horizontal Datum	EPSG Code	Vertical Datum	EPSG Code
13RGQ175395.las	NAD83 (National Spatial Reference System 2011)	1116	North American Vertical Datum 1988	5103
13RGQ175410.las	NAD83 (National Spatial Reference System 2011)	1116	North American Vertical Datum 1988	5103
13RGQ175425.las	NAD83 (National Spatial Reference System 2011)	1116	North American Vertical Datum 1988	5103
13RGQ175440.las	NAD83 (National Spatial Reference System 2011)	1116	North American Vertical Datum 1988	5103
13RGQ175455.las	NAD83 (National Spatial Reference System 2011)	1116	North American Vertical Datum 1988	5103
13RGQ175470.las	NAD83 (National Spatial Reference System 2011)	1116	North American Vertical Datum 1988	5103
13RGQ175485.las	NAD83 (National Spatial Reference System 2011)	1116	North American Vertical Datum 1988	5103
13RGQ175500.las	NAD83 (National Spatial Reference System 2011)	1116	North American Vertical Datum 1988	5103
13RGQ175515.las	NAD83 (National Spatial Reference System 2011)	1116	North American Vertical Datum 1988	5103
13RGQ175530.las	NAD83 (National Spatial Reference System 2011)	1116	North American Vertical Datum 1988	5103
13RGQ175545.las	NAD83 (National Spatial Reference System 2011)	1116	North American Vertical Datum 1988	5103
13RGQ175560.las	NAD83 (National Spatial Reference System 2011)	1116	North American Vertical Datum 1988	5103
13RGQ175575.las	NAD83 (National Spatial Reference System 2011)	1116	North American Vertical Datum 1988	5103
13RGQ175590.las	NAD83 (National Spatial Reference System 2011)	1116	North American Vertical Datum 1988	5103
13RGQ175605.las	NAD83 (National Spatial Reference System 2011)	1116	North American Vertical Datum 1988	5103
13RGQ175620.las	NAD83 (National Spatial Reference System 2011)	1116	North American Vertical Datum 1988	5103
13RGQ175635.las	NAD83 (National Spatial Reference System 2011)	1116	North American Vertical Datum 1988	5103
13RGQ175650.las	NAD83 (National Spatial Reference System 2011)	1116	North American Vertical Datum 1988	5103
13RGQ175665.las	NAD83 (National Spatial Reference System 2011)	1116	North American Vertical Datum 1988	5103
13RGQ175680.las	NAD83 (National Spatial Reference System 2011)	1116	North American Vertical Datum 1988	5103
13RGQ175695.las	NAD83 (National Spatial Reference System 2011)	1116	North American Vertical Datum 1988	5103
13RGQ175710.las	NAD83 (National Spatial Reference System 2011)	1116	North American Vertical Datum 1988	5103
13RGQ175725.las	NAD83 (National Spatial Reference System 2011)	1116	North American Vertical Datum 1988	5103
13RGQ175740.las	NAD83 (National Spatial Reference System 2011)	1116	North American Vertical Datum 1988	5103
13RGQ175755.las	NAD83 (National Spatial Reference System 2011)	1116	North American Vertical Datum 1988	5103
13RGQ190005.las	NAD83 (National Spatial Reference System 2011)	1116	North American Vertical Datum 1988	5103
13RGQ190020.las	NAD83 (National Spatial Reference System 2011)	1116	North American Vertical Datum 1988	5103
13RGQ190035.las	NAD83 (National Spatial Reference System 2011)	1116	North American Vertical Datum 1988	5103
13RGQ190050.las	NAD83 (National Spatial Reference System 2011)	1116	North American Vertical Datum 1988	5103
13RGQ190065.las	NAD83 (National Spatial Reference System 2011)	1116	North American Vertical Datum 1988	5103
13RGQ190080.las	NAD83 (National Spatial Reference System 2011)	1116	North American Vertical Datum 1988	5103
13RGQ190095.las	NAD83 (National Spatial Reference System 2011)	1116	North American Vertical Datum 1988	5103
13RGQ190110.las	NAD83 (National Spatial Reference System 2011)	1116	North American Vertical Datum 1988	5103
13RGQ190125.las	NAD83 (National Spatial Reference System 2011)	1116	North American Vertical Datum 1988	5103

DPH-4 Report on Datums - continued

File	Horizontal Datum	EPSG Code	Vertical Datum	EPSG Code
13RGQ190140.las	NAD83 (National Spatial Reference System 2011)	1116	North American Vertical Datum 1988	5103
13RGQ190155.las	NAD83 (National Spatial Reference System 2011)	1116	North American Vertical Datum 1988	5103
13RGQ190170.las	NAD83 (National Spatial Reference System 2011)	1116	North American Vertical Datum 1988	5103
13RGQ190185.las	NAD83 (National Spatial Reference System 2011)	1116	North American Vertical Datum 1988	5103
13RGQ190200.las	NAD83 (National Spatial Reference System 2011)	1116	North American Vertical Datum 1988	5103
13RGQ190215.las	NAD83 (National Spatial Reference System 2011)	1116	North American Vertical Datum 1988	5103
13RGQ190230.las	NAD83 (National Spatial Reference System 2011)	1116	North American Vertical Datum 1988	5103
13RGQ190245.las	NAD83 (National Spatial Reference System 2011)	1116	North American Vertical Datum 1988	5103
13RGQ190260.las	NAD83 (National Spatial Reference System 2011)	1116	North American Vertical Datum 1988	5103
13RGQ190275.las	NAD83 (National Spatial Reference System 2011)	1116	North American Vertical Datum 1988	5103
13RGQ190290.las	NAD83 (National Spatial Reference System 2011)	1116	North American Vertical Datum 1988	5103
13RGQ190305.las	NAD83 (National Spatial Reference System 2011)	1116	North American Vertical Datum 1988	5103
13RGQ190320.las	NAD83 (National Spatial Reference System 2011)	1116	North American Vertical Datum 1988	5103
13RGQ190335.las	NAD83 (National Spatial Reference System 2011)	1116	North American Vertical Datum 1988	5103
13RGQ190350.las	NAD83 (National Spatial Reference System 2011)	1116	North American Vertical Datum 1988	5103
13RGQ190365.las	NAD83 (National Spatial Reference System 2011)	1116	North American Vertical Datum 1988	5103
13RGQ190380.las	NAD83 (National Spatial Reference System 2011)	1116	North American Vertical Datum 1988	5103
13RGQ190395.las	NAD83 (National Spatial Reference System 2011)	1116	North American Vertical Datum 1988	5103
13RGQ190410.las	NAD83 (National Spatial Reference System 2011)	1116	North American Vertical Datum 1988	5103
13RGQ190425.las	NAD83 (National Spatial Reference System 2011)	1116	North American Vertical Datum 1988	5103
13RGQ190440.las	NAD83 (National Spatial Reference System 2011)	1116	North American Vertical Datum 1988	5103
13RGQ190455.las	NAD83 (National Spatial Reference System 2011)	1116	North American Vertical Datum 1988	5103
13RGQ190470.las	NAD83 (National Spatial Reference System 2011)	1116	North American Vertical Datum 1988	5103
13RGQ190485.las	NAD83 (National Spatial Reference System 2011)	1116	North American Vertical Datum 1988	5103
13RGQ190500.las	NAD83 (National Spatial Reference System 2011)	1116	North American Vertical Datum 1988	5103
13RGQ190515.las	NAD83 (National Spatial Reference System 2011)	1116	North American Vertical Datum 1988	5103
13RGQ190530.las	NAD83 (National Spatial Reference System 2011)	1116	North American Vertical Datum 1988	5103
13RGQ190545.las	NAD83 (National Spatial Reference System 2011)	1116	North American Vertical Datum 1988	5103
13RGQ190560.las	NAD83 (National Spatial Reference System 2011)	1116	North American Vertical Datum 1988	5103
13RGQ190575.las	NAD83 (National Spatial Reference System 2011)	1116	North American Vertical Datum 1988	5103
13RGQ190590.las	NAD83 (National Spatial Reference System 2011)	1116	North American Vertical Datum 1988	5103
13RGQ190605.las	NAD83 (National Spatial Reference System 2011)	1116	North American Vertical Datum 1988	5103
13RGQ190620.las	NAD83 (National Spatial Reference System 2011)	1116	North American Vertical Datum 1988	5103
13RGQ190635.las	NAD83 (National Spatial Reference System 2011)	1116	North American Vertical Datum 1988	5103

DPH-4 Report on Datums - continued

File	Horizontal Datum	EPSG Code	Vertical Datum	EPSG Code
13RGQ190650.las	NAD83 (National Spatial Reference System 2011)	1116	North American Vertical Datum 1988	5103
13RGQ190665.las	NAD83 (National Spatial Reference System 2011)	1116	North American Vertical Datum 1988	5103
13RGQ190680.las	NAD83 (National Spatial Reference System 2011)	1116	North American Vertical Datum 1988	5103
13RGQ190695.las	NAD83 (National Spatial Reference System 2011)	1116	North American Vertical Datum 1988	5103
13RGQ190710.las	NAD83 (National Spatial Reference System 2011)	1116	North American Vertical Datum 1988	5103
13RGQ190725.las	NAD83 (National Spatial Reference System 2011)	1116	North American Vertical Datum 1988	5103
13RGQ190740.las	NAD83 (National Spatial Reference System 2011)	1116	North American Vertical Datum 1988	5103
13RGQ190755.las	NAD83 (National Spatial Reference System 2011)	1116	North American Vertical Datum 1988	5103
13RGQ205005.las	NAD83 (National Spatial Reference System 2011)	1116	North American Vertical Datum 1988	5103
13RGQ205020.las	NAD83 (National Spatial Reference System 2011)	1116	North American Vertical Datum 1988	5103
13RGQ205035.las	NAD83 (National Spatial Reference System 2011)	1116	North American Vertical Datum 1988	5103
13RGQ205050.las	NAD83 (National Spatial Reference System 2011)	1116	North American Vertical Datum 1988	5103
13RGQ205065.las	NAD83 (National Spatial Reference System 2011)	1116	North American Vertical Datum 1988	5103
13RGQ205080.las	NAD83 (National Spatial Reference System 2011)	1116	North American Vertical Datum 1988	5103
13RGQ205095.las	NAD83 (National Spatial Reference System 2011)	1116	North American Vertical Datum 1988	5103
13RGQ205110.las	NAD83 (National Spatial Reference System 2011)	1116	North American Vertical Datum 1988	5103
13RGQ205125.las	NAD83 (National Spatial Reference System 2011)	1116	North American Vertical Datum 1988	5103
13RGQ205140.las	NAD83 (National Spatial Reference System 2011)	1116	North American Vertical Datum 1988	5103
13RGQ205155.las	NAD83 (National Spatial Reference System 2011)	1116	North American Vertical Datum 1988	5103
13RGQ205170.las	NAD83 (National Spatial Reference System 2011)	1116	North American Vertical Datum 1988	5103
13RGQ205185.las	NAD83 (National Spatial Reference System 2011)	1116	North American Vertical Datum 1988	5103
13RGQ205200.las	NAD83 (National Spatial Reference System 2011)	1116	North American Vertical Datum 1988	5103
13RGQ205215.las	NAD83 (National Spatial Reference System 2011)	1116	North American Vertical Datum 1988	5103
13RGQ205230.las	NAD83 (National Spatial Reference System 2011)	1116	North American Vertical Datum 1988	5103
13RGQ205245.las	NAD83 (National Spatial Reference System 2011)	1116	North American Vertical Datum 1988	5103
13RGQ205260.las	NAD83 (National Spatial Reference System 2011)	1116	North American Vertical Datum 1988	5103
13RGQ205275.las	NAD83 (National Spatial Reference System 2011)	1116	North American Vertical Datum 1988	5103
13RGQ205290.las	NAD83 (National Spatial Reference System 2011)	1116	North American Vertical Datum 1988	5103
13RGQ205305.las	NAD83 (National Spatial Reference System 2011)	1116	North American Vertical Datum 1988	5103
13RGQ205320.las	NAD83 (National Spatial Reference System 2011)	1116	North American Vertical Datum 1988	5103
13RGQ205335.las	NAD83 (National Spatial Reference System 2011)	1116	North American Vertical Datum 1988	5103
13RGQ205350.las	NAD83 (National Spatial Reference System 2011)	1116	North American Vertical Datum 1988	5103
13RGQ205365.las	NAD83 (National Spatial Reference System 2011)	1116	North American Vertical Datum 1988	5103
13RGQ205380.las	NAD83 (National Spatial Reference System 2011)	1116	North American Vertical Datum 1988	5103

DPH-4 Report on Datums - continued

File	Horizontal Datum	EPSG Code	Vertical Datum	EPSG Code
13RGQ205395.las	NAD83 (National Spatial Reference System 2011)	1116	North American Vertical Datum 1988	5103
13RGQ205410.las	NAD83 (National Spatial Reference System 2011)	1116	North American Vertical Datum 1988	5103
13RGQ205425.las	NAD83 (National Spatial Reference System 2011)	1116	North American Vertical Datum 1988	5103
13RGQ205440.las	NAD83 (National Spatial Reference System 2011)	1116	North American Vertical Datum 1988	5103
13RGQ205455.las	NAD83 (National Spatial Reference System 2011)	1116	North American Vertical Datum 1988	5103
13RGQ205470.las	NAD83 (National Spatial Reference System 2011)	1116	North American Vertical Datum 1988	5103
13RGQ205485.las	NAD83 (National Spatial Reference System 2011)	1116	North American Vertical Datum 1988	5103
13RGQ205500.las	NAD83 (National Spatial Reference System 2011)	1116	North American Vertical Datum 1988	5103
13RGQ205515.las	NAD83 (National Spatial Reference System 2011)	1116	North American Vertical Datum 1988	5103
13RGQ205530.las	NAD83 (National Spatial Reference System 2011)	1116	North American Vertical Datum 1988	5103
13RGQ205545.las	NAD83 (National Spatial Reference System 2011)	1116	North American Vertical Datum 1988	5103
13RGQ205560.las	NAD83 (National Spatial Reference System 2011)	1116	North American Vertical Datum 1988	5103
13RGQ205575.las	NAD83 (National Spatial Reference System 2011)	1116	North American Vertical Datum 1988	5103
13RGQ205590.las	NAD83 (National Spatial Reference System 2011)	1116	North American Vertical Datum 1988	5103
13RGQ205605.las	NAD83 (National Spatial Reference System 2011)	1116	North American Vertical Datum 1988	5103
13RGQ205620.las	NAD83 (National Spatial Reference System 2011)	1116	North American Vertical Datum 1988	5103
13RGQ205635.las	NAD83 (National Spatial Reference System 2011)	1116	North American Vertical Datum 1988	5103
13RGQ205650.las	NAD83 (National Spatial Reference System 2011)	1116	North American Vertical Datum 1988	5103
13RGQ205665.las	NAD83 (National Spatial Reference System 2011)	1116	North American Vertical Datum 1988	5103
13RGQ205680.las	NAD83 (National Spatial Reference System 2011)	1116	North American Vertical Datum 1988	5103
13RGQ205695.las	NAD83 (National Spatial Reference System 2011)	1116	North American Vertical Datum 1988	5103
13RGQ205710.las	NAD83 (National Spatial Reference System 2011)	1116	North American Vertical Datum 1988	5103
13RGQ205725.las	NAD83 (National Spatial Reference System 2011)	1116	North American Vertical Datum 1988	5103
13RGQ205740.las	NAD83 (National Spatial Reference System 2011)	1116	North American Vertical Datum 1988	5103
13RGQ205755.las	NAD83 (National Spatial Reference System 2011)	1116	North American Vertical Datum 1988	5103
13RGQ220005.las	NAD83 (National Spatial Reference System 2011)	1116	North American Vertical Datum 1988	5103
13RGQ220020.las	NAD83 (National Spatial Reference System 2011)	1116	North American Vertical Datum 1988	5103
13RGQ220035.las	NAD83 (National Spatial Reference System 2011)	1116	North American Vertical Datum 1988	5103
13RGQ220050.las	NAD83 (National Spatial Reference System 2011)	1116	North American Vertical Datum 1988	5103
13RGQ220065.las	NAD83 (National Spatial Reference System 2011)	1116	North American Vertical Datum 1988	5103
13RGQ220080.las	NAD83 (National Spatial Reference System 2011)	1116	North American Vertical Datum 1988	5103
13RGQ220095.las	NAD83 (National Spatial Reference System 2011)	1116	North American Vertical Datum 1988	5103
13RGQ220110.las	NAD83 (National Spatial Reference System 2011)	1116	North American Vertical Datum 1988	5103
13RGQ220125.las	NAD83 (National Spatial Reference System 2011)	1116	North American Vertical Datum 1988	5103

DPH-4 Report on Datums - continued

File	Horizontal Datum	EPSG Code	Vertical Datum	EPSG Code
13RGQ220140.las	NAD83 (National Spatial Reference System 2011)	1116	North American Vertical Datum 1988	5103
13RGQ220155.las	NAD83 (National Spatial Reference System 2011)	1116	North American Vertical Datum 1988	5103
13RGQ220170.las	NAD83 (National Spatial Reference System 2011)	1116	North American Vertical Datum 1988	5103
13RGQ220185.las	NAD83 (National Spatial Reference System 2011)	1116	North American Vertical Datum 1988	5103
13RGQ220200.las	NAD83 (National Spatial Reference System 2011)	1116	North American Vertical Datum 1988	5103
13RGQ220215.las	NAD83 (National Spatial Reference System 2011)	1116	North American Vertical Datum 1988	5103
13RGQ220230.las	NAD83 (National Spatial Reference System 2011)	1116	North American Vertical Datum 1988	5103
13RGQ220245.las	NAD83 (National Spatial Reference System 2011)	1116	North American Vertical Datum 1988	5103
13RGQ220260.las	NAD83 (National Spatial Reference System 2011)	1116	North American Vertical Datum 1988	5103
13RGQ220275.las	NAD83 (National Spatial Reference System 2011)	1116	North American Vertical Datum 1988	5103
13RGQ220290.las	NAD83 (National Spatial Reference System 2011)	1116	North American Vertical Datum 1988	5103
13RGQ220305.las	NAD83 (National Spatial Reference System 2011)	1116	North American Vertical Datum 1988	5103
13RGQ220320.las	NAD83 (National Spatial Reference System 2011)	1116	North American Vertical Datum 1988	5103
13RGQ220335.las	NAD83 (National Spatial Reference System 2011)	1116	North American Vertical Datum 1988	5103
13RGQ220350.las	NAD83 (National Spatial Reference System 2011)	1116	North American Vertical Datum 1988	5103
13RGQ220365.las	NAD83 (National Spatial Reference System 2011)	1116	North American Vertical Datum 1988	5103
13RGQ220380.las	NAD83 (National Spatial Reference System 2011)	1116	North American Vertical Datum 1988	5103
13RGQ220395.las	NAD83 (National Spatial Reference System 2011)	1116	North American Vertical Datum 1988	5103
13RGQ220410.las	NAD83 (National Spatial Reference System 2011)	1116	North American Vertical Datum 1988	5103
13RGQ220425.las	NAD83 (National Spatial Reference System 2011)	1116	North American Vertical Datum 1988	5103
13RGQ220440.las	NAD83 (National Spatial Reference System 2011)	1116	North American Vertical Datum 1988	5103
13RGQ220455.las	NAD83 (National Spatial Reference System 2011)	1116	North American Vertical Datum 1988	5103
13RGQ220470.las	NAD83 (National Spatial Reference System 2011)	1116	North American Vertical Datum 1988	5103
13RGQ220485.las	NAD83 (National Spatial Reference System 2011)	1116	North American Vertical Datum 1988	5103
13RGQ220500.las	NAD83 (National Spatial Reference System 2011)	1116	North American Vertical Datum 1988	5103
13RGQ220515.las	NAD83 (National Spatial Reference System 2011)	1116	North American Vertical Datum 1988	5103
13RGQ220530.las	NAD83 (National Spatial Reference System 2011)	1116	North American Vertical Datum 1988	5103
13RGQ220545.las	NAD83 (National Spatial Reference System 2011)	1116	North American Vertical Datum 1988	5103
13RGQ220560.las	NAD83 (National Spatial Reference System 2011)	1116	North American Vertical Datum 1988	5103
13RGQ220575.las	NAD83 (National Spatial Reference System 2011)	1116	North American Vertical Datum 1988	5103
13RGQ220590.las	NAD83 (National Spatial Reference System 2011)	1116	North American Vertical Datum 1988	5103
13RGQ220605.las	NAD83 (National Spatial Reference System 2011)	1116	North American Vertical Datum 1988	5103
13RGQ220620.las	NAD83 (National Spatial Reference System 2011)	1116	North American Vertical Datum 1988	5103
13RGQ220635.las	NAD83 (National Spatial Reference System 2011)	1116	North American Vertical Datum 1988	5103

DPH-4 Report on Datums - continued

File	Horizontal Datum	EPSG Code	Vertical Datum	EPSG Code
13RGQ220650.las	NAD83 (National Spatial Reference System 2011)	1116	North American Vertical Datum 1988	5103
13RGQ220665.las	NAD83 (National Spatial Reference System 2011)	1116	North American Vertical Datum 1988	5103
13RGQ220680.las	NAD83 (National Spatial Reference System 2011)	1116	North American Vertical Datum 1988	5103
13RGQ220695.las	NAD83 (National Spatial Reference System 2011)	1116	North American Vertical Datum 1988	5103
13RGQ220710.las	NAD83 (National Spatial Reference System 2011)	1116	North American Vertical Datum 1988	5103
13RGQ220725.las	NAD83 (National Spatial Reference System 2011)	1116	North American Vertical Datum 1988	5103
13RGQ220740.las	NAD83 (National Spatial Reference System 2011)	1116	North American Vertical Datum 1988	5103
13RGQ220755.las	NAD83 (National Spatial Reference System 2011)	1116	North American Vertical Datum 1988	5103
13RGQ235005.las	NAD83 (National Spatial Reference System 2011)	1116	North American Vertical Datum 1988	5103
13RGQ235020.las	NAD83 (National Spatial Reference System 2011)	1116	North American Vertical Datum 1988	5103
13RGQ235035.las	NAD83 (National Spatial Reference System 2011)	1116	North American Vertical Datum 1988	5103
13RGQ235050.las	NAD83 (National Spatial Reference System 2011)	1116	North American Vertical Datum 1988	5103
13RGQ235065.las	NAD83 (National Spatial Reference System 2011)	1116	North American Vertical Datum 1988	5103
13RGQ235080.las	NAD83 (National Spatial Reference System 2011)	1116	North American Vertical Datum 1988	5103
13RGQ235095.las	NAD83 (National Spatial Reference System 2011)	1116	North American Vertical Datum 1988	5103
13RGQ235110.las	NAD83 (National Spatial Reference System 2011)	1116	North American Vertical Datum 1988	5103
13RGQ235125.las	NAD83 (National Spatial Reference System 2011)	1116	North American Vertical Datum 1988	5103
13RGQ235140.las	NAD83 (National Spatial Reference System 2011)	1116	North American Vertical Datum 1988	5103
13RGQ235155.las	NAD83 (National Spatial Reference System 2011)	1116	North American Vertical Datum 1988	5103
13RGQ235170.las	NAD83 (National Spatial Reference System 2011)	1116	North American Vertical Datum 1988	5103
13RGQ235185.las	NAD83 (National Spatial Reference System 2011)	1116	North American Vertical Datum 1988	5103
13RGQ235200.las	NAD83 (National Spatial Reference System 2011)	1116	North American Vertical Datum 1988	5103
13RGQ235215.las	NAD83 (National Spatial Reference System 2011)	1116	North American Vertical Datum 1988	5103
13RGQ235230.las	NAD83 (National Spatial Reference System 2011)	1116	North American Vertical Datum 1988	5103
13RGQ235245.las	NAD83 (National Spatial Reference System 2011)	1116	North American Vertical Datum 1988	5103
13RGQ235260.las	NAD83 (National Spatial Reference System 2011)	1116	North American Vertical Datum 1988	5103
13RGQ235275.las	NAD83 (National Spatial Reference System 2011)	1116	North American Vertical Datum 1988	5103
13RGQ235290.las	NAD83 (National Spatial Reference System 2011)	1116	North American Vertical Datum 1988	5103
13RGQ235305.las	NAD83 (National Spatial Reference System 2011)	1116	North American Vertical Datum 1988	5103
13RGQ235320.las	NAD83 (National Spatial Reference System 2011)	1116	North American Vertical Datum 1988	5103
13RGQ235335.las	NAD83 (National Spatial Reference System 2011)	1116	North American Vertical Datum 1988	5103
13RGQ235350.las	NAD83 (National Spatial Reference System 2011)	1116	North American Vertical Datum 1988	5103
13RGQ235365.las	NAD83 (National Spatial Reference System 2011)	1116	North American Vertical Datum 1988	5103
13RGQ235380.las	NAD83 (National Spatial Reference System 2011)	1116	North American Vertical Datum 1988	5103

DPH-4 Report on Datums - continued

File	Horizontal Datum	EPSG Code	Vertical Datum	EPSG Code
13RGQ235395.las	NAD83 (National Spatial Reference System 2011)	1116	North American Vertical Datum 1988	5103
13RGQ235410.las	NAD83 (National Spatial Reference System 2011)	1116	North American Vertical Datum 1988	5103
13RGQ235425.las	NAD83 (National Spatial Reference System 2011)	1116	North American Vertical Datum 1988	5103
13RGQ235440.las	NAD83 (National Spatial Reference System 2011)	1116	North American Vertical Datum 1988	5103
13RGQ235455.las	NAD83 (National Spatial Reference System 2011)	1116	North American Vertical Datum 1988	5103
13RGQ235470.las	NAD83 (National Spatial Reference System 2011)	1116	North American Vertical Datum 1988	5103
13RGQ235485.las	NAD83 (National Spatial Reference System 2011)	1116	North American Vertical Datum 1988	5103
13RGQ235500.las	NAD83 (National Spatial Reference System 2011)	1116	North American Vertical Datum 1988	5103
13RGQ235515.las	NAD83 (National Spatial Reference System 2011)	1116	North American Vertical Datum 1988	5103
13RGQ235530.las	NAD83 (National Spatial Reference System 2011)	1116	North American Vertical Datum 1988	5103
13RGQ235545.las	NAD83 (National Spatial Reference System 2011)	1116	North American Vertical Datum 1988	5103
13RGQ235560.las	NAD83 (National Spatial Reference System 2011)	1116	North American Vertical Datum 1988	5103
13RGQ235575.las	NAD83 (National Spatial Reference System 2011)	1116	North American Vertical Datum 1988	5103
13RGQ235590.las	NAD83 (National Spatial Reference System 2011)	1116	North American Vertical Datum 1988	5103
13RGQ235605.las	NAD83 (National Spatial Reference System 2011)	1116	North American Vertical Datum 1988	5103
13RGQ235620.las	NAD83 (National Spatial Reference System 2011)	1116	North American Vertical Datum 1988	5103
13RGQ235635.las	NAD83 (National Spatial Reference System 2011)	1116	North American Vertical Datum 1988	5103
13RGQ235650.las	NAD83 (National Spatial Reference System 2011)	1116	North American Vertical Datum 1988	5103
13RGQ235665.las	NAD83 (National Spatial Reference System 2011)	1116	North American Vertical Datum 1988	5103
13RGQ235680.las	NAD83 (National Spatial Reference System 2011)	1116	North American Vertical Datum 1988	5103
13RGQ235695.las	NAD83 (National Spatial Reference System 2011)	1116	North American Vertical Datum 1988	5103
13RGQ235710.las	NAD83 (National Spatial Reference System 2011)	1116	North American Vertical Datum 1988	5103
13RGQ235725.las	NAD83 (National Spatial Reference System 2011)	1116	North American Vertical Datum 1988	5103
13RGQ235740.las	NAD83 (National Spatial Reference System 2011)	1116	North American Vertical Datum 1988	5103
13RGQ235755.las	NAD83 (National Spatial Reference System 2011)	1116	North American Vertical Datum 1988	5103
13RGQ250005.las	NAD83 (National Spatial Reference System 2011)	1116	North American Vertical Datum 1988	5103
13RGQ250020.las	NAD83 (National Spatial Reference System 2011)	1116	North American Vertical Datum 1988	5103
13RGQ250035.las	NAD83 (National Spatial Reference System 2011)	1116	North American Vertical Datum 1988	5103
13RGQ250050.las	NAD83 (National Spatial Reference System 2011)	1116	North American Vertical Datum 1988	5103
13RGQ250065.las	NAD83 (National Spatial Reference System 2011)	1116	North American Vertical Datum 1988	5103
13RGQ250080.las	NAD83 (National Spatial Reference System 2011)	1116	North American Vertical Datum 1988	5103
13RGQ250095.las	NAD83 (National Spatial Reference System 2011)	1116	North American Vertical Datum 1988	5103
13RGQ250110.las	NAD83 (National Spatial Reference System 2011)	1116	North American Vertical Datum 1988	5103
13RGQ250125.las	NAD83 (National Spatial Reference System 2011)	1116	North American Vertical Datum 1988	5103

DPH-4 Report on Datums - continued

File	Horizontal Datum	EPSG Code	Vertical Datum	EPSG Code
13RGQ250140.las	NAD83 (National Spatial Reference System 2011)	1116	North American Vertical Datum 1988	5103
13RGQ250155.las	NAD83 (National Spatial Reference System 2011)	1116	North American Vertical Datum 1988	5103
13RGQ250170.las	NAD83 (National Spatial Reference System 2011)	1116	North American Vertical Datum 1988	5103
13RGQ250185.las	NAD83 (National Spatial Reference System 2011)	1116	North American Vertical Datum 1988	5103
13RGQ250200.las	NAD83 (National Spatial Reference System 2011)	1116	North American Vertical Datum 1988	5103
13RGQ250215.las	NAD83 (National Spatial Reference System 2011)	1116	North American Vertical Datum 1988	5103
13RGQ250230.las	NAD83 (National Spatial Reference System 2011)	1116	North American Vertical Datum 1988	5103
13RGQ250245.las	NAD83 (National Spatial Reference System 2011)	1116	North American Vertical Datum 1988	5103
13RGQ250260.las	NAD83 (National Spatial Reference System 2011)	1116	North American Vertical Datum 1988	5103
13RGQ250275.las	NAD83 (National Spatial Reference System 2011)	1116	North American Vertical Datum 1988	5103
13RGQ250290.las	NAD83 (National Spatial Reference System 2011)	1116	North American Vertical Datum 1988	5103
13RGQ250305.las	NAD83 (National Spatial Reference System 2011)	1116	North American Vertical Datum 1988	5103
13RGQ250320.las	NAD83 (National Spatial Reference System 2011)	1116	North American Vertical Datum 1988	5103
13RGQ250335.las	NAD83 (National Spatial Reference System 2011)	1116	North American Vertical Datum 1988	5103
13RGQ250350.las	NAD83 (National Spatial Reference System 2011)	1116	North American Vertical Datum 1988	5103
13RGQ250365.las	NAD83 (National Spatial Reference System 2011)	1116	North American Vertical Datum 1988	5103
13RGQ250380.las	NAD83 (National Spatial Reference System 2011)	1116	North American Vertical Datum 1988	5103
13RGQ250395.las	NAD83 (National Spatial Reference System 2011)	1116	North American Vertical Datum 1988	5103
13RGQ250410.las	NAD83 (National Spatial Reference System 2011)	1116	North American Vertical Datum 1988	5103
13RGQ250425.las	NAD83 (National Spatial Reference System 2011)	1116	North American Vertical Datum 1988	5103
13RGQ250440.las	NAD83 (National Spatial Reference System 2011)	1116	North American Vertical Datum 1988	5103
13RGQ250455.las	NAD83 (National Spatial Reference System 2011)	1116	North American Vertical Datum 1988	5103
13RGQ250470.las	NAD83 (National Spatial Reference System 2011)	1116	North American Vertical Datum 1988	5103
13RGQ250485.las	NAD83 (National Spatial Reference System 2011)	1116	North American Vertical Datum 1988	5103
13RGQ250500.las	NAD83 (National Spatial Reference System 2011)	1116	North American Vertical Datum 1988	5103
13RGQ250515.las	NAD83 (National Spatial Reference System 2011)	1116	North American Vertical Datum 1988	5103
13RGQ250530.las	NAD83 (National Spatial Reference System 2011)	1116	North American Vertical Datum 1988	5103
13RGQ250545.las	NAD83 (National Spatial Reference System 2011)	1116	North American Vertical Datum 1988	5103
13RGQ250560.las	NAD83 (National Spatial Reference System 2011)	1116	North American Vertical Datum 1988	5103
13RGQ250575.las	NAD83 (National Spatial Reference System 2011)	1116	North American Vertical Datum 1988	5103
13RGQ250590.las	NAD83 (National Spatial Reference System 2011)	1116	North American Vertical Datum 1988	5103
13RGQ250605.las	NAD83 (National Spatial Reference System 2011)	1116	North American Vertical Datum 1988	5103
13RGQ250620.las	NAD83 (National Spatial Reference System 2011)	1116	North American Vertical Datum 1988	5103
13RGQ250635.las	NAD83 (National Spatial Reference System 2011)	1116	North American Vertical Datum 1988	5103

DPH-4 Report on Datums - continued

File	Horizontal Datum	EPSG Code	Vertical Datum	EPSG Code
13RGQ250650.las	NAD83 (National Spatial Reference System 2011)	1116	North American Vertical Datum 1988	5103
13RGQ250665.las	NAD83 (National Spatial Reference System 2011)	1116	North American Vertical Datum 1988	5103
13RGQ250680.las	NAD83 (National Spatial Reference System 2011)	1116	North American Vertical Datum 1988	5103
13RGQ250695.las	NAD83 (National Spatial Reference System 2011)	1116	North American Vertical Datum 1988	5103
13RGQ250710.las	NAD83 (National Spatial Reference System 2011)	1116	North American Vertical Datum 1988	5103
13RGQ250725.las	NAD83 (National Spatial Reference System 2011)	1116	North American Vertical Datum 1988	5103
13RGQ250740.las	NAD83 (National Spatial Reference System 2011)	1116	North American Vertical Datum 1988	5103
13RGQ250755.las	NAD83 (National Spatial Reference System 2011)	1116	North American Vertical Datum 1988	5103
13RGQ265005.las	NAD83 (National Spatial Reference System 2011)	1116	North American Vertical Datum 1988	5103
13RGQ265020.las	NAD83 (National Spatial Reference System 2011)	1116	North American Vertical Datum 1988	5103
13RGQ265035.las	NAD83 (National Spatial Reference System 2011)	1116	North American Vertical Datum 1988	5103
13RGQ265050.las	NAD83 (National Spatial Reference System 2011)	1116	North American Vertical Datum 1988	5103
13RGQ265065.las	NAD83 (National Spatial Reference System 2011)	1116	North American Vertical Datum 1988	5103
13RGQ265080.las	NAD83 (National Spatial Reference System 2011)	1116	North American Vertical Datum 1988	5103
13RGQ265095.las	NAD83 (National Spatial Reference System 2011)	1116	North American Vertical Datum 1988	5103
13RGQ265110.las	NAD83 (National Spatial Reference System 2011)	1116	North American Vertical Datum 1988	5103
13RGQ265125.las	NAD83 (National Spatial Reference System 2011)	1116	North American Vertical Datum 1988	5103
13RGQ265140.las	NAD83 (National Spatial Reference System 2011)	1116	North American Vertical Datum 1988	5103
13RGQ265155.las	NAD83 (National Spatial Reference System 2011)	1116	North American Vertical Datum 1988	5103
13RGQ265170.las	NAD83 (National Spatial Reference System 2011)	1116	North American Vertical Datum 1988	5103
13RGQ265185.las	NAD83 (National Spatial Reference System 2011)	1116	North American Vertical Datum 1988	5103
13RGQ265200.las	NAD83 (National Spatial Reference System 2011)	1116	North American Vertical Datum 1988	5103
13RGQ265215.las	NAD83 (National Spatial Reference System 2011)	1116	North American Vertical Datum 1988	5103
13RGQ265230.las	NAD83 (National Spatial Reference System 2011)	1116	North American Vertical Datum 1988	5103
13RGQ265245.las	NAD83 (National Spatial Reference System 2011)	1116	North American Vertical Datum 1988	5103
13RGQ265260.las	NAD83 (National Spatial Reference System 2011)	1116	North American Vertical Datum 1988	5103
13RGQ265275.las	NAD83 (National Spatial Reference System 2011)	1116	North American Vertical Datum 1988	5103
13RGQ265290.las	NAD83 (National Spatial Reference System 2011)	1116	North American Vertical Datum 1988	5103
13RGQ265305.las	NAD83 (National Spatial Reference System 2011)	1116	North American Vertical Datum 1988	5103
13RGQ265320.las	NAD83 (National Spatial Reference System 2011)	1116	North American Vertical Datum 1988	5103
13RGQ265335.las	NAD83 (National Spatial Reference System 2011)	1116	North American Vertical Datum 1988	5103
13RGQ265350.las	NAD83 (National Spatial Reference System 2011)	1116	North American Vertical Datum 1988	5103
13RGQ265365.las	NAD83 (National Spatial Reference System 2011)	1116	North American Vertical Datum 1988	5103
13RGQ265380.las	NAD83 (National Spatial Reference System 2011)	1116	North American Vertical Datum 1988	5103

DPH-4 Report on Datums - continued

File	Horizontal Datum	EPSG Code	Vertical Datum	EPSG Code
13RGQ265395.las	NAD83 (National Spatial Reference System 2011)	1116	North American Vertical Datum 1988	5103
13RGQ265410.las	NAD83 (National Spatial Reference System 2011)	1116	North American Vertical Datum 1988	5103
13RGQ265425.las	NAD83 (National Spatial Reference System 2011)	1116	North American Vertical Datum 1988	5103
13RGQ265440.las	NAD83 (National Spatial Reference System 2011)	1116	North American Vertical Datum 1988	5103
13RGQ265455.las	NAD83 (National Spatial Reference System 2011)	1116	North American Vertical Datum 1988	5103
13RGQ265470.las	NAD83 (National Spatial Reference System 2011)	1116	North American Vertical Datum 1988	5103
13RGQ265485.las	NAD83 (National Spatial Reference System 2011)	1116	North American Vertical Datum 1988	5103
13RGQ265500.las	NAD83 (National Spatial Reference System 2011)	1116	North American Vertical Datum 1988	5103
13RGQ265515.las	NAD83 (National Spatial Reference System 2011)	1116	North American Vertical Datum 1988	5103
13RGQ265530.las	NAD83 (National Spatial Reference System 2011)	1116	North American Vertical Datum 1988	5103
13RGQ265545.las	NAD83 (National Spatial Reference System 2011)	1116	North American Vertical Datum 1988	5103
13RGQ265560.las	NAD83 (National Spatial Reference System 2011)	1116	North American Vertical Datum 1988	5103
13RGQ265575.las	NAD83 (National Spatial Reference System 2011)	1116	North American Vertical Datum 1988	5103
13RGQ265590.las	NAD83 (National Spatial Reference System 2011)	1116	North American Vertical Datum 1988	5103
13RGQ265605.las	NAD83 (National Spatial Reference System 2011)	1116	North American Vertical Datum 1988	5103
13RGQ265620.las	NAD83 (National Spatial Reference System 2011)	1116	North American Vertical Datum 1988	5103
13RGQ265635.las	NAD83 (National Spatial Reference System 2011)	1116	North American Vertical Datum 1988	5103
13RGQ265650.las	NAD83 (National Spatial Reference System 2011)	1116	North American Vertical Datum 1988	5103
13RGQ265665.las	NAD83 (National Spatial Reference System 2011)	1116	North American Vertical Datum 1988	5103
13RGQ265680.las	NAD83 (National Spatial Reference System 2011)	1116	North American Vertical Datum 1988	5103
13RGQ265695.las	NAD83 (National Spatial Reference System 2011)	1116	North American Vertical Datum 1988	5103
13RGQ265710.las	NAD83 (National Spatial Reference System 2011)	1116	North American Vertical Datum 1988	5103
13RGQ265725.las	NAD83 (National Spatial Reference System 2011)	1116	North American Vertical Datum 1988	5103
13RGQ265740.las	NAD83 (National Spatial Reference System 2011)	1116	North American Vertical Datum 1988	5103
13RGQ265755.las	NAD83 (National Spatial Reference System 2011)	1116	North American Vertical Datum 1988	5103
13RGQ280005.las	NAD83 (National Spatial Reference System 2011)	1116	North American Vertical Datum 1988	5103
13RGQ280020.las	NAD83 (National Spatial Reference System 2011)	1116	North American Vertical Datum 1988	5103
13RGQ280035.las	NAD83 (National Spatial Reference System 2011)	1116	North American Vertical Datum 1988	5103
13RGQ280050.las	NAD83 (National Spatial Reference System 2011)	1116	North American Vertical Datum 1988	5103
13RGQ280065.las	NAD83 (National Spatial Reference System 2011)	1116	North American Vertical Datum 1988	5103
13RGQ280080.las	NAD83 (National Spatial Reference System 2011)	1116	North American Vertical Datum 1988	5103
13RGQ280095.las	NAD83 (National Spatial Reference System 2011)	1116	North American Vertical Datum 1988	5103
13RGQ280110.las	NAD83 (National Spatial Reference System 2011)	1116	North American Vertical Datum 1988	5103
13RGQ280125.las	NAD83 (National Spatial Reference System 2011)	1116	North American Vertical Datum 1988	5103

DPH-4 Report on Datums - continued

File	Horizontal Datum	EPSG Code	Vertical Datum	EPSG Code
13RGQ280140.las	NAD83 (National Spatial Reference System 2011)	1116	North American Vertical Datum 1988	5103
13RGQ280155.las	NAD83 (National Spatial Reference System 2011)	1116	North American Vertical Datum 1988	5103
13RGQ280170.las	NAD83 (National Spatial Reference System 2011)	1116	North American Vertical Datum 1988	5103
13RGQ280185.las	NAD83 (National Spatial Reference System 2011)	1116	North American Vertical Datum 1988	5103
13RGQ280200.las	NAD83 (National Spatial Reference System 2011)	1116	North American Vertical Datum 1988	5103
13RGQ280215.las	NAD83 (National Spatial Reference System 2011)	1116	North American Vertical Datum 1988	5103
13RGQ280230.las	NAD83 (National Spatial Reference System 2011)	1116	North American Vertical Datum 1988	5103
13RGQ280245.las	NAD83 (National Spatial Reference System 2011)	1116	North American Vertical Datum 1988	5103
13RGQ280260.las	NAD83 (National Spatial Reference System 2011)	1116	North American Vertical Datum 1988	5103
13RGQ280275.las	NAD83 (National Spatial Reference System 2011)	1116	North American Vertical Datum 1988	5103
13RGQ280290.las	NAD83 (National Spatial Reference System 2011)	1116	North American Vertical Datum 1988	5103
13RGQ280305.las	NAD83 (National Spatial Reference System 2011)	1116	North American Vertical Datum 1988	5103
13RGQ280320.las	NAD83 (National Spatial Reference System 2011)	1116	North American Vertical Datum 1988	5103
13RGQ280335.las	NAD83 (National Spatial Reference System 2011)	1116	North American Vertical Datum 1988	5103
13RGQ280350.las	NAD83 (National Spatial Reference System 2011)	1116	North American Vertical Datum 1988	5103
13RGQ280365.las	NAD83 (National Spatial Reference System 2011)	1116	North American Vertical Datum 1988	5103
13RGQ280380.las	NAD83 (National Spatial Reference System 2011)	1116	North American Vertical Datum 1988	5103
13RGQ280395.las	NAD83 (National Spatial Reference System 2011)	1116	North American Vertical Datum 1988	5103
13RGQ280410.las	NAD83 (National Spatial Reference System 2011)	1116	North American Vertical Datum 1988	5103
13RGQ280425.las	NAD83 (National Spatial Reference System 2011)	1116	North American Vertical Datum 1988	5103
13RGQ280440.las	NAD83 (National Spatial Reference System 2011)	1116	North American Vertical Datum 1988	5103
13RGQ280455.las	NAD83 (National Spatial Reference System 2011)	1116	North American Vertical Datum 1988	5103
13RGQ280470.las	NAD83 (National Spatial Reference System 2011)	1116	North American Vertical Datum 1988	5103
13RGQ280485.las	NAD83 (National Spatial Reference System 2011)	1116	North American Vertical Datum 1988	5103
13RGQ280500.las	NAD83 (National Spatial Reference System 2011)	1116	North American Vertical Datum 1988	5103
13RGQ280515.las	NAD83 (National Spatial Reference System 2011)	1116	North American Vertical Datum 1988	5103
13RGQ280530.las	NAD83 (National Spatial Reference System 2011)	1116	North American Vertical Datum 1988	5103
13RGQ280545.las	NAD83 (National Spatial Reference System 2011)	1116	North American Vertical Datum 1988	5103
13RGQ280560.las	NAD83 (National Spatial Reference System 2011)	1116	North American Vertical Datum 1988	5103
13RGQ280575.las	NAD83 (National Spatial Reference System 2011)	1116	North American Vertical Datum 1988	5103
13RGQ280590.las	NAD83 (National Spatial Reference System 2011)	1116	North American Vertical Datum 1988	5103
13RGQ280605.las	NAD83 (National Spatial Reference System 2011)	1116	North American Vertical Datum 1988	5103
13RGQ280620.las	NAD83 (National Spatial Reference System 2011)	1116	North American Vertical Datum 1988	5103
13RGQ280635.las	NAD83 (National Spatial Reference System 2011)	1116	North American Vertical Datum 1988	5103

DPH-4 Report on Datums - continued

File	Horizontal Datum	EPSG Code	Vertical Datum	EPSG Code
13RGQ280650.las	NAD83 (National Spatial Reference System 2011)	1116	North American Vertical Datum 1988	5103
13RGQ280665.las	NAD83 (National Spatial Reference System 2011)	1116	North American Vertical Datum 1988	5103
13RGQ280680.las	NAD83 (National Spatial Reference System 2011)	1116	North American Vertical Datum 1988	5103
13RGQ280695.las	NAD83 (National Spatial Reference System 2011)	1116	North American Vertical Datum 1988	5103
13RGQ280710.las	NAD83 (National Spatial Reference System 2011)	1116	North American Vertical Datum 1988	5103
13RGQ280725.las	NAD83 (National Spatial Reference System 2011)	1116	North American Vertical Datum 1988	5103
13RGQ280740.las	NAD83 (National Spatial Reference System 2011)	1116	North American Vertical Datum 1988	5103
13RGQ280755.las	NAD83 (National Spatial Reference System 2011)	1116	North American Vertical Datum 1988	5103
13RGQ295005.las	NAD83 (National Spatial Reference System 2011)	1116	North American Vertical Datum 1988	5103
13RGQ295020.las	NAD83 (National Spatial Reference System 2011)	1116	North American Vertical Datum 1988	5103
13RGQ295035.las	NAD83 (National Spatial Reference System 2011)	1116	North American Vertical Datum 1988	5103
13RGQ295050.las	NAD83 (National Spatial Reference System 2011)	1116	North American Vertical Datum 1988	5103
13RGQ295065.las	NAD83 (National Spatial Reference System 2011)	1116	North American Vertical Datum 1988	5103
13RGQ295080.las	NAD83 (National Spatial Reference System 2011)	1116	North American Vertical Datum 1988	5103
13RGQ295095.las	NAD83 (National Spatial Reference System 2011)	1116	North American Vertical Datum 1988	5103
13RGQ295110.las	NAD83 (National Spatial Reference System 2011)	1116	North American Vertical Datum 1988	5103
13RGQ295125.las	NAD83 (National Spatial Reference System 2011)	1116	North American Vertical Datum 1988	5103
13RGQ295140.las	NAD83 (National Spatial Reference System 2011)	1116	North American Vertical Datum 1988	5103
13RGQ295155.las	NAD83 (National Spatial Reference System 2011)	1116	North American Vertical Datum 1988	5103
13RGQ295170.las	NAD83 (National Spatial Reference System 2011)	1116	North American Vertical Datum 1988	5103
13RGQ295185.las	NAD83 (National Spatial Reference System 2011)	1116	North American Vertical Datum 1988	5103
13RGQ295200.las	NAD83 (National Spatial Reference System 2011)	1116	North American Vertical Datum 1988	5103
13RGQ295215.las	NAD83 (National Spatial Reference System 2011)	1116	North American Vertical Datum 1988	5103
13RGQ295230.las	NAD83 (National Spatial Reference System 2011)	1116	North American Vertical Datum 1988	5103
13RGQ295245.las	NAD83 (National Spatial Reference System 2011)	1116	North American Vertical Datum 1988	5103
13RGQ295260.las	NAD83 (National Spatial Reference System 2011)	1116	North American Vertical Datum 1988	5103
13RGQ295275.las	NAD83 (National Spatial Reference System 2011)	1116	North American Vertical Datum 1988	5103
13RGQ295290.las	NAD83 (National Spatial Reference System 2011)	1116	North American Vertical Datum 1988	5103
13RGQ295305.las	NAD83 (National Spatial Reference System 2011)	1116	North American Vertical Datum 1988	5103
13RGQ295320.las	NAD83 (National Spatial Reference System 2011)	1116	North American Vertical Datum 1988	5103
13RGQ295335.las	NAD83 (National Spatial Reference System 2011)	1116	North American Vertical Datum 1988	5103
13RGQ295350.las	NAD83 (National Spatial Reference System 2011)	1116	North American Vertical Datum 1988	5103
13RGQ295365.las	NAD83 (National Spatial Reference System 2011)	1116	North American Vertical Datum 1988	5103
13RGQ295380.las	NAD83 (National Spatial Reference System 2011)	1116	North American Vertical Datum 1988	5103

DPH-4 Report on Datums - continued

File	Horizontal Datum	EPSG Code	Vertical Datum	EPSG Code
13RGQ295395.las	NAD83 (National Spatial Reference System 2011)	1116	North American Vertical Datum 1988	5103
13RGQ295410.las	NAD83 (National Spatial Reference System 2011)	1116	North American Vertical Datum 1988	5103
13RGQ295425.las	NAD83 (National Spatial Reference System 2011)	1116	North American Vertical Datum 1988	5103
13RGQ295440.las	NAD83 (National Spatial Reference System 2011)	1116	North American Vertical Datum 1988	5103
13RGQ295455.las	NAD83 (National Spatial Reference System 2011)	1116	North American Vertical Datum 1988	5103
13RGQ295470.las	NAD83 (National Spatial Reference System 2011)	1116	North American Vertical Datum 1988	5103
13RGQ295485.las	NAD83 (National Spatial Reference System 2011)	1116	North American Vertical Datum 1988	5103
13RGQ295500.las	NAD83 (National Spatial Reference System 2011)	1116	North American Vertical Datum 1988	5103
13RGQ295515.las	NAD83 (National Spatial Reference System 2011)	1116	North American Vertical Datum 1988	5103
13RGQ295530.las	NAD83 (National Spatial Reference System 2011)	1116	North American Vertical Datum 1988	5103
13RGQ295545.las	NAD83 (National Spatial Reference System 2011)	1116	North American Vertical Datum 1988	5103
13RGQ295560.las	NAD83 (National Spatial Reference System 2011)	1116	North American Vertical Datum 1988	5103
13RGQ295575.las	NAD83 (National Spatial Reference System 2011)	1116	North American Vertical Datum 1988	5103
13RGQ295590.las	NAD83 (National Spatial Reference System 2011)	1116	North American Vertical Datum 1988	5103
13RGQ295605.las	NAD83 (National Spatial Reference System 2011)	1116	North American Vertical Datum 1988	5103
13RGQ295620.las	NAD83 (National Spatial Reference System 2011)	1116	North American Vertical Datum 1988	5103
13RGQ295635.las	NAD83 (National Spatial Reference System 2011)	1116	North American Vertical Datum 1988	5103
13RGQ295650.las	NAD83 (National Spatial Reference System 2011)	1116	North American Vertical Datum 1988	5103
13RGQ295665.las	NAD83 (National Spatial Reference System 2011)	1116	North American Vertical Datum 1988	5103
13RGQ295680.las	NAD83 (National Spatial Reference System 2011)	1116	North American Vertical Datum 1988	5103
13RGQ295695.las	NAD83 (National Spatial Reference System 2011)	1116	North American Vertical Datum 1988	5103
13RGQ295710.las	NAD83 (National Spatial Reference System 2011)	1116	North American Vertical Datum 1988	5103
13RGQ295725.las	NAD83 (National Spatial Reference System 2011)	1116	North American Vertical Datum 1988	5103
13RGQ295740.las	NAD83 (National Spatial Reference System 2011)	1116	North American Vertical Datum 1988	5103
13RGQ295755.las	NAD83 (National Spatial Reference System 2011)	1116	North American Vertical Datum 1988	5103
13RGQ310005.las	NAD83 (National Spatial Reference System 2011)	1116	North American Vertical Datum 1988	5103
13RGQ310020.las	NAD83 (National Spatial Reference System 2011)	1116	North American Vertical Datum 1988	5103
13RGQ310035.las	NAD83 (National Spatial Reference System 2011)	1116	North American Vertical Datum 1988	5103
13RGQ310050.las	NAD83 (National Spatial Reference System 2011)	1116	North American Vertical Datum 1988	5103
13RGQ310065.las	NAD83 (National Spatial Reference System 2011)	1116	North American Vertical Datum 1988	5103
13RGQ310080.las	NAD83 (National Spatial Reference System 2011)	1116	North American Vertical Datum 1988	5103
13RGQ310095.las	NAD83 (National Spatial Reference System 2011)	1116	North American Vertical Datum 1988	5103
13RGQ310110.las	NAD83 (National Spatial Reference System 2011)	1116	North American Vertical Datum 1988	5103
13RGQ310125.las	NAD83 (National Spatial Reference System 2011)	1116	North American Vertical Datum 1988	5103

DPH-4 Report on Datums - continued

File	Horizontal Datum	EPSG Code	Vertical Datum	EPSG Code
13RGQ310140.las	NAD83 (National Spatial Reference System 2011)	1116	North American Vertical Datum 1988	5103
13RGQ310155.las	NAD83 (National Spatial Reference System 2011)	1116	North American Vertical Datum 1988	5103
13RGQ310170.las	NAD83 (National Spatial Reference System 2011)	1116	North American Vertical Datum 1988	5103
13RGQ310185.las	NAD83 (National Spatial Reference System 2011)	1116	North American Vertical Datum 1988	5103
13RGQ310200.las	NAD83 (National Spatial Reference System 2011)	1116	North American Vertical Datum 1988	5103
13RGQ310215.las	NAD83 (National Spatial Reference System 2011)	1116	North American Vertical Datum 1988	5103
13RGQ310230.las	NAD83 (National Spatial Reference System 2011)	1116	North American Vertical Datum 1988	5103
13RGQ310245.las	NAD83 (National Spatial Reference System 2011)	1116	North American Vertical Datum 1988	5103
13RGQ310260.las	NAD83 (National Spatial Reference System 2011)	1116	North American Vertical Datum 1988	5103
13RGQ310275.las	NAD83 (National Spatial Reference System 2011)	1116	North American Vertical Datum 1988	5103
13RGQ310290.las	NAD83 (National Spatial Reference System 2011)	1116	North American Vertical Datum 1988	5103
13RGQ310305.las	NAD83 (National Spatial Reference System 2011)	1116	North American Vertical Datum 1988	5103
13RGQ310320.las	NAD83 (National Spatial Reference System 2011)	1116	North American Vertical Datum 1988	5103
13RGQ310335.las	NAD83 (National Spatial Reference System 2011)	1116	North American Vertical Datum 1988	5103
13RGQ310350.las	NAD83 (National Spatial Reference System 2011)	1116	North American Vertical Datum 1988	5103
13RGQ310365.las	NAD83 (National Spatial Reference System 2011)	1116	North American Vertical Datum 1988	5103
13RGQ310380.las	NAD83 (National Spatial Reference System 2011)	1116	North American Vertical Datum 1988	5103
13RGQ310395.las	NAD83 (National Spatial Reference System 2011)	1116	North American Vertical Datum 1988	5103
13RGQ310410.las	NAD83 (National Spatial Reference System 2011)	1116	North American Vertical Datum 1988	5103
13RGQ310425.las	NAD83 (National Spatial Reference System 2011)	1116	North American Vertical Datum 1988	5103
13RGQ310440.las	NAD83 (National Spatial Reference System 2011)	1116	North American Vertical Datum 1988	5103
13RGQ310455.las	NAD83 (National Spatial Reference System 2011)	1116	North American Vertical Datum 1988	5103
13RGQ310470.las	NAD83 (National Spatial Reference System 2011)	1116	North American Vertical Datum 1988	5103
13RGQ310485.las	NAD83 (National Spatial Reference System 2011)	1116	North American Vertical Datum 1988	5103
13RGQ310500.las	NAD83 (National Spatial Reference System 2011)	1116	North American Vertical Datum 1988	5103
13RGQ310515.las	NAD83 (National Spatial Reference System 2011)	1116	North American Vertical Datum 1988	5103
13RGQ310530.las	NAD83 (National Spatial Reference System 2011)	1116	North American Vertical Datum 1988	5103
13RGQ310545.las	NAD83 (National Spatial Reference System 2011)	1116	North American Vertical Datum 1988	5103
13RGQ310560.las	NAD83 (National Spatial Reference System 2011)	1116	North American Vertical Datum 1988	5103
13RGQ310575.las	NAD83 (National Spatial Reference System 2011)	1116	North American Vertical Datum 1988	5103
13RGQ310590.las	NAD83 (National Spatial Reference System 2011)	1116	North American Vertical Datum 1988	5103
13RGQ310605.las	NAD83 (National Spatial Reference System 2011)	1116	North American Vertical Datum 1988	5103
13RGQ310620.las	NAD83 (National Spatial Reference System 2011)	1116	North American Vertical Datum 1988	5103
13RGQ310635.las	NAD83 (National Spatial Reference System 2011)	1116	North American Vertical Datum 1988	5103

DPH-4 Report on Datums - continued

File	Horizontal Datum	EPSG Code	Vertical Datum	EPSG Code
13RGQ310650.las	NAD83 (National Spatial Reference System 2011)	1116	North American Vertical Datum 1988	5103
13RGQ310665.las	NAD83 (National Spatial Reference System 2011)	1116	North American Vertical Datum 1988	5103
13RGQ310680.las	NAD83 (National Spatial Reference System 2011)	1116	North American Vertical Datum 1988	5103
13RGQ310695.las	NAD83 (National Spatial Reference System 2011)	1116	North American Vertical Datum 1988	5103
13RGQ310710.las	NAD83 (National Spatial Reference System 2011)	1116	North American Vertical Datum 1988	5103
13RGQ310725.las	NAD83 (National Spatial Reference System 2011)	1116	North American Vertical Datum 1988	5103
13RGQ310740.las	NAD83 (National Spatial Reference System 2011)	1116	North American Vertical Datum 1988	5103
13RGQ310755.las	NAD83 (National Spatial Reference System 2011)	1116	North American Vertical Datum 1988	5103
13RGQ325005.las	NAD83 (National Spatial Reference System 2011)	1116	North American Vertical Datum 1988	5103
13RGQ325020.las	NAD83 (National Spatial Reference System 2011)	1116	North American Vertical Datum 1988	5103
13RGQ325035.las	NAD83 (National Spatial Reference System 2011)	1116	North American Vertical Datum 1988	5103
13RGQ325050.las	NAD83 (National Spatial Reference System 2011)	1116	North American Vertical Datum 1988	5103
13RGQ325065.las	NAD83 (National Spatial Reference System 2011)	1116	North American Vertical Datum 1988	5103
13RGQ325080.las	NAD83 (National Spatial Reference System 2011)	1116	North American Vertical Datum 1988	5103
13RGQ325095.las	NAD83 (National Spatial Reference System 2011)	1116	North American Vertical Datum 1988	5103
13RGQ325110.las	NAD83 (National Spatial Reference System 2011)	1116	North American Vertical Datum 1988	5103
13RGQ325125.las	NAD83 (National Spatial Reference System 2011)	1116	North American Vertical Datum 1988	5103
13RGQ325140.las	NAD83 (National Spatial Reference System 2011)	1116	North American Vertical Datum 1988	5103
13RGQ325155.las	NAD83 (National Spatial Reference System 2011)	1116	North American Vertical Datum 1988	5103
13RGQ325170.las	NAD83 (National Spatial Reference System 2011)	1116	North American Vertical Datum 1988	5103
13RGQ325185.las	NAD83 (National Spatial Reference System 2011)	1116	North American Vertical Datum 1988	5103
13RGQ325200.las	NAD83 (National Spatial Reference System 2011)	1116	North American Vertical Datum 1988	5103
13RGQ325215.las	NAD83 (National Spatial Reference System 2011)	1116	North American Vertical Datum 1988	5103
13RGQ325230.las	NAD83 (National Spatial Reference System 2011)	1116	North American Vertical Datum 1988	5103
13RGQ325245.las	NAD83 (National Spatial Reference System 2011)	1116	North American Vertical Datum 1988	5103
13RGQ325260.las	NAD83 (National Spatial Reference System 2011)	1116	North American Vertical Datum 1988	5103
13RGQ325275.las	NAD83 (National Spatial Reference System 2011)	1116	North American Vertical Datum 1988	5103
13RGQ325290.las	NAD83 (National Spatial Reference System 2011)	1116	North American Vertical Datum 1988	5103
13RGQ325305.las	NAD83 (National Spatial Reference System 2011)	1116	North American Vertical Datum 1988	5103
13RGQ325320.las	NAD83 (National Spatial Reference System 2011)	1116	North American Vertical Datum 1988	5103
13RGQ325335.las	NAD83 (National Spatial Reference System 2011)	1116	North American Vertical Datum 1988	5103
13RGQ325350.las	NAD83 (National Spatial Reference System 2011)	1116	North American Vertical Datum 1988	5103
13RGQ325365.las	NAD83 (National Spatial Reference System 2011)	1116	North American Vertical Datum 1988	5103
13RGQ325380.las	NAD83 (National Spatial Reference System 2011)	1116	North American Vertical Datum 1988	5103

DPH-4 Report on Datums - continued

File	Horizontal Datum	EPSG Code	Vertical Datum	EPSG Code
13RGQ325395.las	NAD83 (National Spatial Reference System 2011)	1116	North American Vertical Datum 1988	5103
13RGQ325410.las	NAD83 (National Spatial Reference System 2011)	1116	North American Vertical Datum 1988	5103
13RGQ325425.las	NAD83 (National Spatial Reference System 2011)	1116	North American Vertical Datum 1988	5103
13RGQ325440.las	NAD83 (National Spatial Reference System 2011)	1116	North American Vertical Datum 1988	5103
13RGQ325455.las	NAD83 (National Spatial Reference System 2011)	1116	North American Vertical Datum 1988	5103
13RGQ325470.las	NAD83 (National Spatial Reference System 2011)	1116	North American Vertical Datum 1988	5103
13RGQ325485.las	NAD83 (National Spatial Reference System 2011)	1116	North American Vertical Datum 1988	5103
13RGQ325500.las	NAD83 (National Spatial Reference System 2011)	1116	North American Vertical Datum 1988	5103
13RGQ325515.las	NAD83 (National Spatial Reference System 2011)	1116	North American Vertical Datum 1988	5103
13RGQ325530.las	NAD83 (National Spatial Reference System 2011)	1116	North American Vertical Datum 1988	5103
13RGQ325545.las	NAD83 (National Spatial Reference System 2011)	1116	North American Vertical Datum 1988	5103
13RGQ325560.las	NAD83 (National Spatial Reference System 2011)	1116	North American Vertical Datum 1988	5103
13RGQ325575.las	NAD83 (National Spatial Reference System 2011)	1116	North American Vertical Datum 1988	5103
13RGQ325590.las	NAD83 (National Spatial Reference System 2011)	1116	North American Vertical Datum 1988	5103
13RGQ325605.las	NAD83 (National Spatial Reference System 2011)	1116	North American Vertical Datum 1988	5103
13RGQ325620.las	NAD83 (National Spatial Reference System 2011)	1116	North American Vertical Datum 1988	5103
13RGQ325635.las	NAD83 (National Spatial Reference System 2011)	1116	North American Vertical Datum 1988	5103
13RGQ325650.las	NAD83 (National Spatial Reference System 2011)	1116	North American Vertical Datum 1988	5103
13RGQ325665.las	NAD83 (National Spatial Reference System 2011)	1116	North American Vertical Datum 1988	5103
13RGQ325680.las	NAD83 (National Spatial Reference System 2011)	1116	North American Vertical Datum 1988	5103
13RGQ325695.las	NAD83 (National Spatial Reference System 2011)	1116	North American Vertical Datum 1988	5103
13RGQ325710.las	NAD83 (National Spatial Reference System 2011)	1116	North American Vertical Datum 1988	5103
13RGQ325725.las	NAD83 (National Spatial Reference System 2011)	1116	North American Vertical Datum 1988	5103
13RGQ325740.las	NAD83 (National Spatial Reference System 2011)	1116	North American Vertical Datum 1988	5103
13RGQ325755.las	NAD83 (National Spatial Reference System 2011)	1116	North American Vertical Datum 1988	5103
13RGQ340005.las	NAD83 (National Spatial Reference System 2011)	1116	North American Vertical Datum 1988	5103
13RGQ340020.las	NAD83 (National Spatial Reference System 2011)	1116	North American Vertical Datum 1988	5103
13RGQ340035.las	NAD83 (National Spatial Reference System 2011)	1116	North American Vertical Datum 1988	5103
13RGQ340050.las	NAD83 (National Spatial Reference System 2011)	1116	North American Vertical Datum 1988	5103
13RGQ340065.las	NAD83 (National Spatial Reference System 2011)	1116	North American Vertical Datum 1988	5103
13RGQ340080.las	NAD83 (National Spatial Reference System 2011)	1116	North American Vertical Datum 1988	5103
13RGQ340095.las	NAD83 (National Spatial Reference System 2011)	1116	North American Vertical Datum 1988	5103
13RGQ340110.las	NAD83 (National Spatial Reference System 2011)	1116	North American Vertical Datum 1988	5103
13RGQ340125.las	NAD83 (National Spatial Reference System 2011)	1116	North American Vertical Datum 1988	5103

DPH-4 Report on Datums - continued

File	Horizontal Datum	EPSG Code	Vertical Datum	EPSG Code
13RGQ340140.las	NAD83 (National Spatial Reference System 2011)	1116	North American Vertical Datum 1988	5103
13RGQ340155.las	NAD83 (National Spatial Reference System 2011)	1116	North American Vertical Datum 1988	5103
13RGQ340170.las	NAD83 (National Spatial Reference System 2011)	1116	North American Vertical Datum 1988	5103
13RGQ340185.las	NAD83 (National Spatial Reference System 2011)	1116	North American Vertical Datum 1988	5103
13RGQ340200.las	NAD83 (National Spatial Reference System 2011)	1116	North American Vertical Datum 1988	5103
13RGQ340215.las	NAD83 (National Spatial Reference System 2011)	1116	North American Vertical Datum 1988	5103
13RGQ340230.las	NAD83 (National Spatial Reference System 2011)	1116	North American Vertical Datum 1988	5103
13RGQ340245.las	NAD83 (National Spatial Reference System 2011)	1116	North American Vertical Datum 1988	5103
13RGQ340260.las	NAD83 (National Spatial Reference System 2011)	1116	North American Vertical Datum 1988	5103
13RGQ340275.las	NAD83 (National Spatial Reference System 2011)	1116	North American Vertical Datum 1988	5103
13RGQ340290.las	NAD83 (National Spatial Reference System 2011)	1116	North American Vertical Datum 1988	5103
13RGQ340305.las	NAD83 (National Spatial Reference System 2011)	1116	North American Vertical Datum 1988	5103
13RGQ340320.las	NAD83 (National Spatial Reference System 2011)	1116	North American Vertical Datum 1988	5103
13RGQ340335.las	NAD83 (National Spatial Reference System 2011)	1116	North American Vertical Datum 1988	5103
13RGQ340350.las	NAD83 (National Spatial Reference System 2011)	1116	North American Vertical Datum 1988	5103
13RGQ340365.las	NAD83 (National Spatial Reference System 2011)	1116	North American Vertical Datum 1988	5103
13RGQ340380.las	NAD83 (National Spatial Reference System 2011)	1116	North American Vertical Datum 1988	5103
13RGQ340395.las	NAD83 (National Spatial Reference System 2011)	1116	North American Vertical Datum 1988	5103
13RGQ340410.las	NAD83 (National Spatial Reference System 2011)	1116	North American Vertical Datum 1988	5103
13RGQ340425.las	NAD83 (National Spatial Reference System 2011)	1116	North American Vertical Datum 1988	5103
13RGQ340440.las	NAD83 (National Spatial Reference System 2011)	1116	North American Vertical Datum 1988	5103
13RGQ340455.las	NAD83 (National Spatial Reference System 2011)	1116	North American Vertical Datum 1988	5103
13RGQ340470.las	NAD83 (National Spatial Reference System 2011)	1116	North American Vertical Datum 1988	5103
13RGQ340485.las	NAD83 (National Spatial Reference System 2011)	1116	North American Vertical Datum 1988	5103
13RGQ340500.las	NAD83 (National Spatial Reference System 2011)	1116	North American Vertical Datum 1988	5103
13RGQ340515.las	NAD83 (National Spatial Reference System 2011)	1116	North American Vertical Datum 1988	5103
13RGQ340530.las	NAD83 (National Spatial Reference System 2011)	1116	North American Vertical Datum 1988	5103
13RGQ340545.las	NAD83 (National Spatial Reference System 2011)	1116	North American Vertical Datum 1988	5103
13RGQ340560.las	NAD83 (National Spatial Reference System 2011)	1116	North American Vertical Datum 1988	5103
13RGQ340575.las	NAD83 (National Spatial Reference System 2011)	1116	North American Vertical Datum 1988	5103
13RGQ340590.las	NAD83 (National Spatial Reference System 2011)	1116	North American Vertical Datum 1988	5103
13RGQ340605.las	NAD83 (National Spatial Reference System 2011)	1116	North American Vertical Datum 1988	5103
13RGQ340620.las	NAD83 (National Spatial Reference System 2011)	1116	North American Vertical Datum 1988	5103
13RGQ340635.las	NAD83 (National Spatial Reference System 2011)	1116	North American Vertical Datum 1988	5103

DPH-4 Report on Datums - continued

File	Horizontal Datum	EPSG Code	Vertical Datum	EPSG Code
13RGQ340650.las	NAD83 (National Spatial Reference System 2011)	1116	North American Vertical Datum 1988	5103
13RGQ340665.las	NAD83 (National Spatial Reference System 2011)	1116	North American Vertical Datum 1988	5103
13RGQ340680.las	NAD83 (National Spatial Reference System 2011)	1116	North American Vertical Datum 1988	5103
13RGQ340695.las	NAD83 (National Spatial Reference System 2011)	1116	North American Vertical Datum 1988	5103
13RGQ340710.las	NAD83 (National Spatial Reference System 2011)	1116	North American Vertical Datum 1988	5103
13RGQ340725.las	NAD83 (National Spatial Reference System 2011)	1116	North American Vertical Datum 1988	5103
13RGQ340740.las	NAD83 (National Spatial Reference System 2011)	1116	North American Vertical Datum 1988	5103
13RGQ340755.las	NAD83 (National Spatial Reference System 2011)	1116	North American Vertical Datum 1988	5103
13RGQ355005.las	NAD83 (National Spatial Reference System 2011)	1116	North American Vertical Datum 1988	5103
13RGQ355020.las	NAD83 (National Spatial Reference System 2011)	1116	North American Vertical Datum 1988	5103
13RGQ355035.las	NAD83 (National Spatial Reference System 2011)	1116	North American Vertical Datum 1988	5103
13RGQ355050.las	NAD83 (National Spatial Reference System 2011)	1116	North American Vertical Datum 1988	5103
13RGQ355065.las	NAD83 (National Spatial Reference System 2011)	1116	North American Vertical Datum 1988	5103
13RGQ355080.las	NAD83 (National Spatial Reference System 2011)	1116	North American Vertical Datum 1988	5103
13RGQ355095.las	NAD83 (National Spatial Reference System 2011)	1116	North American Vertical Datum 1988	5103
13RGQ355110.las	NAD83 (National Spatial Reference System 2011)	1116	North American Vertical Datum 1988	5103
13RGQ355125.las	NAD83 (National Spatial Reference System 2011)	1116	North American Vertical Datum 1988	5103
13RGQ355140.las	NAD83 (National Spatial Reference System 2011)	1116	North American Vertical Datum 1988	5103
13RGQ355155.las	NAD83 (National Spatial Reference System 2011)	1116	North American Vertical Datum 1988	5103
13RGQ355170.las	NAD83 (National Spatial Reference System 2011)	1116	North American Vertical Datum 1988	5103
13RGQ355185.las	NAD83 (National Spatial Reference System 2011)	1116	North American Vertical Datum 1988	5103
13RGQ355200.las	NAD83 (National Spatial Reference System 2011)	1116	North American Vertical Datum 1988	5103
13RGQ355215.las	NAD83 (National Spatial Reference System 2011)	1116	North American Vertical Datum 1988	5103
13RGQ355230.las	NAD83 (National Spatial Reference System 2011)	1116	North American Vertical Datum 1988	5103
13RGQ355245.las	NAD83 (National Spatial Reference System 2011)	1116	North American Vertical Datum 1988	5103
13RGQ355260.las	NAD83 (National Spatial Reference System 2011)	1116	North American Vertical Datum 1988	5103
13RGQ355275.las	NAD83 (National Spatial Reference System 2011)	1116	North American Vertical Datum 1988	5103
13RGQ355290.las	NAD83 (National Spatial Reference System 2011)	1116	North American Vertical Datum 1988	5103
13RGQ355305.las	NAD83 (National Spatial Reference System 2011)	1116	North American Vertical Datum 1988	5103
13RGQ355320.las	NAD83 (National Spatial Reference System 2011)	1116	North American Vertical Datum 1988	5103
13RGQ355335.las	NAD83 (National Spatial Reference System 2011)	1116	North American Vertical Datum 1988	5103
13RGQ355350.las	NAD83 (National Spatial Reference System 2011)	1116	North American Vertical Datum 1988	5103
13RGQ355365.las	NAD83 (National Spatial Reference System 2011)	1116	North American Vertical Datum 1988	5103
13RGQ355380.las	NAD83 (National Spatial Reference System 2011)	1116	North American Vertical Datum 1988	5103

DPH-4 Report on Datums - continued

File	Horizontal Datum	EPSG Code	Vertical Datum	EPSG Code
13RGQ355395.las	NAD83 (National Spatial Reference System 2011)	1116	North American Vertical Datum 1988	5103
13RGQ355410.las	NAD83 (National Spatial Reference System 2011)	1116	North American Vertical Datum 1988	5103
13RGQ355425.las	NAD83 (National Spatial Reference System 2011)	1116	North American Vertical Datum 1988	5103
13RGQ355440.las	NAD83 (National Spatial Reference System 2011)	1116	North American Vertical Datum 1988	5103
13RGQ355455.las	NAD83 (National Spatial Reference System 2011)	1116	North American Vertical Datum 1988	5103
13RGQ355470.las	NAD83 (National Spatial Reference System 2011)	1116	North American Vertical Datum 1988	5103
13RGQ355485.las	NAD83 (National Spatial Reference System 2011)	1116	North American Vertical Datum 1988	5103
13RGQ355500.las	NAD83 (National Spatial Reference System 2011)	1116	North American Vertical Datum 1988	5103
13RGQ355515.las	NAD83 (National Spatial Reference System 2011)	1116	North American Vertical Datum 1988	5103
13RGQ355530.las	NAD83 (National Spatial Reference System 2011)	1116	North American Vertical Datum 1988	5103
13RGQ355545.las	NAD83 (National Spatial Reference System 2011)	1116	North American Vertical Datum 1988	5103
13RGQ355560.las	NAD83 (National Spatial Reference System 2011)	1116	North American Vertical Datum 1988	5103
13RGQ355575.las	NAD83 (National Spatial Reference System 2011)	1116	North American Vertical Datum 1988	5103
13RGQ355590.las	NAD83 (National Spatial Reference System 2011)	1116	North American Vertical Datum 1988	5103
13RGQ355605.las	NAD83 (National Spatial Reference System 2011)	1116	North American Vertical Datum 1988	5103
13RGQ355620.las	NAD83 (National Spatial Reference System 2011)	1116	North American Vertical Datum 1988	5103
13RGQ355635.las	NAD83 (National Spatial Reference System 2011)	1116	North American Vertical Datum 1988	5103
13RGQ355650.las	NAD83 (National Spatial Reference System 2011)	1116	North American Vertical Datum 1988	5103
13RGQ355665.las	NAD83 (National Spatial Reference System 2011)	1116	North American Vertical Datum 1988	5103
13RGQ355680.las	NAD83 (National Spatial Reference System 2011)	1116	North American Vertical Datum 1988	5103
13RGQ355695.las	NAD83 (National Spatial Reference System 2011)	1116	North American Vertical Datum 1988	5103
13RGQ355710.las	NAD83 (National Spatial Reference System 2011)	1116	North American Vertical Datum 1988	5103
13RGQ355725.las	NAD83 (National Spatial Reference System 2011)	1116	North American Vertical Datum 1988	5103
13RGQ355740.las	NAD83 (National Spatial Reference System 2011)	1116	North American Vertical Datum 1988	5103
13RGQ355755.las	NAD83 (National Spatial Reference System 2011)	1116	North American Vertical Datum 1988	5103
13RGQ370005.las	NAD83 (National Spatial Reference System 2011)	1116	North American Vertical Datum 1988	5103
13RGQ370020.las	NAD83 (National Spatial Reference System 2011)	1116	North American Vertical Datum 1988	5103
13RGQ370035.las	NAD83 (National Spatial Reference System 2011)	1116	North American Vertical Datum 1988	5103
13RGQ370050.las	NAD83 (National Spatial Reference System 2011)	1116	North American Vertical Datum 1988	5103
13RGQ370065.las	NAD83 (National Spatial Reference System 2011)	1116	North American Vertical Datum 1988	5103
13RGQ370080.las	NAD83 (National Spatial Reference System 2011)	1116	North American Vertical Datum 1988	5103
13RGQ370095.las	NAD83 (National Spatial Reference System 2011)	1116	North American Vertical Datum 1988	5103
13RGQ370110.las	NAD83 (National Spatial Reference System 2011)	1116	North American Vertical Datum 1988	5103
13RGQ370125.las	NAD83 (National Spatial Reference System 2011)	1116	North American Vertical Datum 1988	5103

DPH-4 Report on Datums - continued

File	Horizontal Datum	EPSG Code	Vertical Datum	EPSG Code
13RGQ370140.las	NAD83 (National Spatial Reference System 2011)	1116	North American Vertical Datum 1988	5103
13RGQ370155.las	NAD83 (National Spatial Reference System 2011)	1116	North American Vertical Datum 1988	5103
13RGQ370170.las	NAD83 (National Spatial Reference System 2011)	1116	North American Vertical Datum 1988	5103
13RGQ370185.las	NAD83 (National Spatial Reference System 2011)	1116	North American Vertical Datum 1988	5103
13RGQ370200.las	NAD83 (National Spatial Reference System 2011)	1116	North American Vertical Datum 1988	5103
13RGQ370215.las	NAD83 (National Spatial Reference System 2011)	1116	North American Vertical Datum 1988	5103
13RGQ370230.las	NAD83 (National Spatial Reference System 2011)	1116	North American Vertical Datum 1988	5103
13RGQ370245.las	NAD83 (National Spatial Reference System 2011)	1116	North American Vertical Datum 1988	5103
13RGQ370260.las	NAD83 (National Spatial Reference System 2011)	1116	North American Vertical Datum 1988	5103
13RGQ370275.las	NAD83 (National Spatial Reference System 2011)	1116	North American Vertical Datum 1988	5103
13RGQ370290.las	NAD83 (National Spatial Reference System 2011)	1116	North American Vertical Datum 1988	5103
13RGQ370305.las	NAD83 (National Spatial Reference System 2011)	1116	North American Vertical Datum 1988	5103
13RGQ370320.las	NAD83 (National Spatial Reference System 2011)	1116	North American Vertical Datum 1988	5103
13RGQ370335.las	NAD83 (National Spatial Reference System 2011)	1116	North American Vertical Datum 1988	5103
13RGQ370350.las	NAD83 (National Spatial Reference System 2011)	1116	North American Vertical Datum 1988	5103
13RGQ370365.las	NAD83 (National Spatial Reference System 2011)	1116	North American Vertical Datum 1988	5103
13RGQ370380.las	NAD83 (National Spatial Reference System 2011)	1116	North American Vertical Datum 1988	5103
13RGQ370395.las	NAD83 (National Spatial Reference System 2011)	1116	North American Vertical Datum 1988	5103
13RGQ370410.las	NAD83 (National Spatial Reference System 2011)	1116	North American Vertical Datum 1988	5103
13RGQ370425.las	NAD83 (National Spatial Reference System 2011)	1116	North American Vertical Datum 1988	5103
13RGQ370440.las	NAD83 (National Spatial Reference System 2011)	1116	North American Vertical Datum 1988	5103
13RGQ370455.las	NAD83 (National Spatial Reference System 2011)	1116	North American Vertical Datum 1988	5103
13RGQ370470.las	NAD83 (National Spatial Reference System 2011)	1116	North American Vertical Datum 1988	5103
13RGQ370485.las	NAD83 (National Spatial Reference System 2011)	1116	North American Vertical Datum 1988	5103
13RGQ370500.las	NAD83 (National Spatial Reference System 2011)	1116	North American Vertical Datum 1988	5103
13RGQ370515.las	NAD83 (National Spatial Reference System 2011)	1116	North American Vertical Datum 1988	5103
13RGQ370530.las	NAD83 (National Spatial Reference System 2011)	1116	North American Vertical Datum 1988	5103
13RGQ370545.las	NAD83 (National Spatial Reference System 2011)	1116	North American Vertical Datum 1988	5103
13RGQ370560.las	NAD83 (National Spatial Reference System 2011)	1116	North American Vertical Datum 1988	5103
13RGQ370575.las	NAD83 (National Spatial Reference System 2011)	1116	North American Vertical Datum 1988	5103
13RGQ370590.las	NAD83 (National Spatial Reference System 2011)	1116	North American Vertical Datum 1988	5103
13RGQ370605.las	NAD83 (National Spatial Reference System 2011)	1116	North American Vertical Datum 1988	5103
13RGQ370620.las	NAD83 (National Spatial Reference System 2011)	1116	North American Vertical Datum 1988	5103
13RGQ370635.las	NAD83 (National Spatial Reference System 2011)	1116	North American Vertical Datum 1988	5103

DPH-4 Report on Datums - continued

File	Horizontal Datum	EPSG Code	Vertical Datum	EPSG Code
13RGQ370650.las	NAD83 (National Spatial Reference System 2011)	1116	North American Vertical Datum 1988	5103
13RGQ370665.las	NAD83 (National Spatial Reference System 2011)	1116	North American Vertical Datum 1988	5103
13RGQ370680.las	NAD83 (National Spatial Reference System 2011)	1116	North American Vertical Datum 1988	5103
13RGQ370695.las	NAD83 (National Spatial Reference System 2011)	1116	North American Vertical Datum 1988	5103
13RGQ370710.las	NAD83 (National Spatial Reference System 2011)	1116	North American Vertical Datum 1988	5103
13RGQ370725.las	NAD83 (National Spatial Reference System 2011)	1116	North American Vertical Datum 1988	5103
13RGQ370740.las	NAD83 (National Spatial Reference System 2011)	1116	North American Vertical Datum 1988	5103
13RGQ370755.las	NAD83 (National Spatial Reference System 2011)	1116	North American Vertical Datum 1988	5103
13RGQ385005.las	NAD83 (National Spatial Reference System 2011)	1116	North American Vertical Datum 1988	5103
13RGQ385020.las	NAD83 (National Spatial Reference System 2011)	1116	North American Vertical Datum 1988	5103
13RGQ385035.las	NAD83 (National Spatial Reference System 2011)	1116	North American Vertical Datum 1988	5103
13RGQ385050.las	NAD83 (National Spatial Reference System 2011)	1116	North American Vertical Datum 1988	5103
13RGQ385065.las	NAD83 (National Spatial Reference System 2011)	1116	North American Vertical Datum 1988	5103
13RGQ385080.las	NAD83 (National Spatial Reference System 2011)	1116	North American Vertical Datum 1988	5103
13RGQ385095.las	NAD83 (National Spatial Reference System 2011)	1116	North American Vertical Datum 1988	5103
13RGQ385110.las	NAD83 (National Spatial Reference System 2011)	1116	North American Vertical Datum 1988	5103
13RGQ385125.las	NAD83 (National Spatial Reference System 2011)	1116	North American Vertical Datum 1988	5103
13RGQ385140.las	NAD83 (National Spatial Reference System 2011)	1116	North American Vertical Datum 1988	5103
13RGQ385155.las	NAD83 (National Spatial Reference System 2011)	1116	North American Vertical Datum 1988	5103
13RGQ385170.las	NAD83 (National Spatial Reference System 2011)	1116	North American Vertical Datum 1988	5103
13RGQ385185.las	NAD83 (National Spatial Reference System 2011)	1116	North American Vertical Datum 1988	5103
13RGQ385200.las	NAD83 (National Spatial Reference System 2011)	1116	North American Vertical Datum 1988	5103
13RGQ385215.las	NAD83 (National Spatial Reference System 2011)	1116	North American Vertical Datum 1988	5103
13RGQ385230.las	NAD83 (National Spatial Reference System 2011)	1116	North American Vertical Datum 1988	5103
13RGQ385245.las	NAD83 (National Spatial Reference System 2011)	1116	North American Vertical Datum 1988	5103
13RGQ385260.las	NAD83 (National Spatial Reference System 2011)	1116	North American Vertical Datum 1988	5103
13RGQ385275.las	NAD83 (National Spatial Reference System 2011)	1116	North American Vertical Datum 1988	5103
13RGQ385290.las	NAD83 (National Spatial Reference System 2011)	1116	North American Vertical Datum 1988	5103
13RGQ385305.las	NAD83 (National Spatial Reference System 2011)	1116	North American Vertical Datum 1988	5103
13RGQ385320.las	NAD83 (National Spatial Reference System 2011)	1116	North American Vertical Datum 1988	5103
13RGQ385335.las	NAD83 (National Spatial Reference System 2011)	1116	North American Vertical Datum 1988	5103
13RGQ385350.las	NAD83 (National Spatial Reference System 2011)	1116	North American Vertical Datum 1988	5103
13RGQ385365.las	NAD83 (National Spatial Reference System 2011)	1116	North American Vertical Datum 1988	5103
13RGQ385380.las	NAD83 (National Spatial Reference System 2011)	1116	North American Vertical Datum 1988	5103

DPH-4 Report on Datums - continued

File	Horizontal Datum	EPSG Code	Vertical Datum	EPSG Code
13RGQ385395.las	NAD83 (National Spatial Reference System 2011)	1116	North American Vertical Datum 1988	5103
13RGQ385410.las	NAD83 (National Spatial Reference System 2011)	1116	North American Vertical Datum 1988	5103
13RGQ385425.las	NAD83 (National Spatial Reference System 2011)	1116	North American Vertical Datum 1988	5103
13RGQ385440.las	NAD83 (National Spatial Reference System 2011)	1116	North American Vertical Datum 1988	5103
13RGQ385455.las	NAD83 (National Spatial Reference System 2011)	1116	North American Vertical Datum 1988	5103
13RGQ385470.las	NAD83 (National Spatial Reference System 2011)	1116	North American Vertical Datum 1988	5103
13RGQ385485.las	NAD83 (National Spatial Reference System 2011)	1116	North American Vertical Datum 1988	5103
13RGQ385500.las	NAD83 (National Spatial Reference System 2011)	1116	North American Vertical Datum 1988	5103
13RGQ385515.las	NAD83 (National Spatial Reference System 2011)	1116	North American Vertical Datum 1988	5103
13RGQ385530.las	NAD83 (National Spatial Reference System 2011)	1116	North American Vertical Datum 1988	5103
13RGQ385545.las	NAD83 (National Spatial Reference System 2011)	1116	North American Vertical Datum 1988	5103
13RGQ385560.las	NAD83 (National Spatial Reference System 2011)	1116	North American Vertical Datum 1988	5103
13RGQ385575.las	NAD83 (National Spatial Reference System 2011)	1116	North American Vertical Datum 1988	5103
13RGQ385590.las	NAD83 (National Spatial Reference System 2011)	1116	North American Vertical Datum 1988	5103
13RGQ385605.las	NAD83 (National Spatial Reference System 2011)	1116	North American Vertical Datum 1988	5103
13RGQ385620.las	NAD83 (National Spatial Reference System 2011)	1116	North American Vertical Datum 1988	5103
13RGQ385635.las	NAD83 (National Spatial Reference System 2011)	1116	North American Vertical Datum 1988	5103
13RGQ385650.las	NAD83 (National Spatial Reference System 2011)	1116	North American Vertical Datum 1988	5103
13RGQ385665.las	NAD83 (National Spatial Reference System 2011)	1116	North American Vertical Datum 1988	5103
13RGQ385680.las	NAD83 (National Spatial Reference System 2011)	1116	North American Vertical Datum 1988	5103
13RGQ385695.las	NAD83 (National Spatial Reference System 2011)	1116	North American Vertical Datum 1988	5103
13RGQ385710.las	NAD83 (National Spatial Reference System 2011)	1116	North American Vertical Datum 1988	5103
13RGQ385725.las	NAD83 (National Spatial Reference System 2011)	1116	North American Vertical Datum 1988	5103
13RGQ385740.las	NAD83 (National Spatial Reference System 2011)	1116	North American Vertical Datum 1988	5103
13RGQ385755.las	NAD83 (National Spatial Reference System 2011)	1116	North American Vertical Datum 1988	5103
13RGQ400005.las	NAD83 (National Spatial Reference System 2011)	1116	North American Vertical Datum 1988	5103
13RGQ400020.las	NAD83 (National Spatial Reference System 2011)	1116	North American Vertical Datum 1988	5103
13RGQ400035.las	NAD83 (National Spatial Reference System 2011)	1116	North American Vertical Datum 1988	5103
13RGQ400050.las	NAD83 (National Spatial Reference System 2011)	1116	North American Vertical Datum 1988	5103
13RGQ400065.las	NAD83 (National Spatial Reference System 2011)	1116	North American Vertical Datum 1988	5103
13RGQ400080.las	NAD83 (National Spatial Reference System 2011)	1116	North American Vertical Datum 1988	5103
13RGQ400095.las	NAD83 (National Spatial Reference System 2011)	1116	North American Vertical Datum 1988	5103
13RGQ400110.las	NAD83 (National Spatial Reference System 2011)	1116	North American Vertical Datum 1988	5103
13RGQ400125.las	NAD83 (National Spatial Reference System 2011)	1116	North American Vertical Datum 1988	5103

DPH-4 Report on Datums - continued

File	Horizontal Datum	EPSG Code	Vertical Datum	EPSG Code
13RGQ400140.las	NAD83 (National Spatial Reference System 2011)	1116	North American Vertical Datum 1988	5103
13RGQ400155.las	NAD83 (National Spatial Reference System 2011)	1116	North American Vertical Datum 1988	5103
13RGQ400170.las	NAD83 (National Spatial Reference System 2011)	1116	North American Vertical Datum 1988	5103
13RGQ400185.las	NAD83 (National Spatial Reference System 2011)	1116	North American Vertical Datum 1988	5103
13RGQ400200.las	NAD83 (National Spatial Reference System 2011)	1116	North American Vertical Datum 1988	5103
13RGQ400215.las	NAD83 (National Spatial Reference System 2011)	1116	North American Vertical Datum 1988	5103
13RGQ400230.las	NAD83 (National Spatial Reference System 2011)	1116	North American Vertical Datum 1988	5103
13RGQ400245.las	NAD83 (National Spatial Reference System 2011)	1116	North American Vertical Datum 1988	5103
13RGQ400260.las	NAD83 (National Spatial Reference System 2011)	1116	North American Vertical Datum 1988	5103
13RGQ400275.las	NAD83 (National Spatial Reference System 2011)	1116	North American Vertical Datum 1988	5103
13RGQ400290.las	NAD83 (National Spatial Reference System 2011)	1116	North American Vertical Datum 1988	5103
13RGQ400305.las	NAD83 (National Spatial Reference System 2011)	1116	North American Vertical Datum 1988	5103
13RGQ400320.las	NAD83 (National Spatial Reference System 2011)	1116	North American Vertical Datum 1988	5103
13RGQ400335.las	NAD83 (National Spatial Reference System 2011)	1116	North American Vertical Datum 1988	5103
13RGQ400350.las	NAD83 (National Spatial Reference System 2011)	1116	North American Vertical Datum 1988	5103
13RGQ400365.las	NAD83 (National Spatial Reference System 2011)	1116	North American Vertical Datum 1988	5103
13RGQ400380.las	NAD83 (National Spatial Reference System 2011)	1116	North American Vertical Datum 1988	5103
13RGQ400395.las	NAD83 (National Spatial Reference System 2011)	1116	North American Vertical Datum 1988	5103
13RGQ400410.las	NAD83 (National Spatial Reference System 2011)	1116	North American Vertical Datum 1988	5103
13RGQ400425.las	NAD83 (National Spatial Reference System 2011)	1116	North American Vertical Datum 1988	5103
13RGQ400440.las	NAD83 (National Spatial Reference System 2011)	1116	North American Vertical Datum 1988	5103
13RGQ400455.las	NAD83 (National Spatial Reference System 2011)	1116	North American Vertical Datum 1988	5103
13RGQ400470.las	NAD83 (National Spatial Reference System 2011)	1116	North American Vertical Datum 1988	5103
13RGQ400485.las	NAD83 (National Spatial Reference System 2011)	1116	North American Vertical Datum 1988	5103
13RGQ400500.las	NAD83 (National Spatial Reference System 2011)	1116	North American Vertical Datum 1988	5103
13RGQ400515.las	NAD83 (National Spatial Reference System 2011)	1116	North American Vertical Datum 1988	5103
13RGQ400530.las	NAD83 (National Spatial Reference System 2011)	1116	North American Vertical Datum 1988	5103
13RGQ400545.las	NAD83 (National Spatial Reference System 2011)	1116	North American Vertical Datum 1988	5103
13RGQ400560.las	NAD83 (National Spatial Reference System 2011)	1116	North American Vertical Datum 1988	5103
13RGQ400575.las	NAD83 (National Spatial Reference System 2011)	1116	North American Vertical Datum 1988	5103
13RGQ400590.las	NAD83 (National Spatial Reference System 2011)	1116	North American Vertical Datum 1988	5103
13RGQ400605.las	NAD83 (National Spatial Reference System 2011)	1116	North American Vertical Datum 1988	5103
13RGQ400620.las	NAD83 (National Spatial Reference System 2011)	1116	North American Vertical Datum 1988	5103
13RGQ400635.las	NAD83 (National Spatial Reference System 2011)	1116	North American Vertical Datum 1988	5103

DPH-4 Report on Datums - continued

File	Horizontal Datum	EPSG Code	Vertical Datum	EPSG Code
13RGQ400650.las	NAD83 (National Spatial Reference System 2011)	1116	North American Vertical Datum 1988	5103
13RGQ400665.las	NAD83 (National Spatial Reference System 2011)	1116	North American Vertical Datum 1988	5103
13RGQ400680.las	NAD83 (National Spatial Reference System 2011)	1116	North American Vertical Datum 1988	5103
13RGQ400695.las	NAD83 (National Spatial Reference System 2011)	1116	North American Vertical Datum 1988	5103
13RGQ400710.las	NAD83 (National Spatial Reference System 2011)	1116	North American Vertical Datum 1988	5103
13RGQ400725.las	NAD83 (National Spatial Reference System 2011)	1116	North American Vertical Datum 1988	5103
13RGQ400740.las	NAD83 (National Spatial Reference System 2011)	1116	North American Vertical Datum 1988	5103
13RGQ400755.las	NAD83 (National Spatial Reference System 2011)	1116	North American Vertical Datum 1988	5103
13RGQ415005.las	NAD83 (National Spatial Reference System 2011)	1116	North American Vertical Datum 1988	5103
13RGQ415020.las	NAD83 (National Spatial Reference System 2011)	1116	North American Vertical Datum 1988	5103
13RGQ415035.las	NAD83 (National Spatial Reference System 2011)	1116	North American Vertical Datum 1988	5103
13RGQ415050.las	NAD83 (National Spatial Reference System 2011)	1116	North American Vertical Datum 1988	5103
13RGQ415065.las	NAD83 (National Spatial Reference System 2011)	1116	North American Vertical Datum 1988	5103
13RGQ415080.las	NAD83 (National Spatial Reference System 2011)	1116	North American Vertical Datum 1988	5103
13RGQ415095.las	NAD83 (National Spatial Reference System 2011)	1116	North American Vertical Datum 1988	5103
13RGQ415110.las	NAD83 (National Spatial Reference System 2011)	1116	North American Vertical Datum 1988	5103
13RGQ415125.las	NAD83 (National Spatial Reference System 2011)	1116	North American Vertical Datum 1988	5103
13RGQ415140.las	NAD83 (National Spatial Reference System 2011)	1116	North American Vertical Datum 1988	5103
13RGQ415155.las	NAD83 (National Spatial Reference System 2011)	1116	North American Vertical Datum 1988	5103
13RGQ415170.las	NAD83 (National Spatial Reference System 2011)	1116	North American Vertical Datum 1988	5103
13RGQ415185.las	NAD83 (National Spatial Reference System 2011)	1116	North American Vertical Datum 1988	5103
13RGQ415200.las	NAD83 (National Spatial Reference System 2011)	1116	North American Vertical Datum 1988	5103
13RGQ415215.las	NAD83 (National Spatial Reference System 2011)	1116	North American Vertical Datum 1988	5103
13RGQ415230.las	NAD83 (National Spatial Reference System 2011)	1116	North American Vertical Datum 1988	5103
13RGQ415245.las	NAD83 (National Spatial Reference System 2011)	1116	North American Vertical Datum 1988	5103
13RGQ415260.las	NAD83 (National Spatial Reference System 2011)	1116	North American Vertical Datum 1988	5103
13RGQ415275.las	NAD83 (National Spatial Reference System 2011)	1116	North American Vertical Datum 1988	5103
13RGQ415290.las	NAD83 (National Spatial Reference System 2011)	1116	North American Vertical Datum 1988	5103
13RGQ415305.las	NAD83 (National Spatial Reference System 2011)	1116	North American Vertical Datum 1988	5103
13RGQ415320.las	NAD83 (National Spatial Reference System 2011)	1116	North American Vertical Datum 1988	5103
13RGQ415335.las	NAD83 (National Spatial Reference System 2011)	1116	North American Vertical Datum 1988	5103
13RGQ415350.las	NAD83 (National Spatial Reference System 2011)	1116	North American Vertical Datum 1988	5103
13RGQ415365.las	NAD83 (National Spatial Reference System 2011)	1116	North American Vertical Datum 1988	5103
13RGQ415380.las	NAD83 (National Spatial Reference System 2011)	1116	North American Vertical Datum 1988	5103

DPH-4 Report on Datums - continued

File	Horizontal Datum	EPSG Code	Vertical Datum	EPSG Code
13RGQ415395.las	NAD83 (National Spatial Reference System 2011)	1116	North American Vertical Datum 1988	5103
13RGQ415410.las	NAD83 (National Spatial Reference System 2011)	1116	North American Vertical Datum 1988	5103
13RGQ415425.las	NAD83 (National Spatial Reference System 2011)	1116	North American Vertical Datum 1988	5103
13RGQ415440.las	NAD83 (National Spatial Reference System 2011)	1116	North American Vertical Datum 1988	5103
13RGQ415455.las	NAD83 (National Spatial Reference System 2011)	1116	North American Vertical Datum 1988	5103
13RGQ415470.las	NAD83 (National Spatial Reference System 2011)	1116	North American Vertical Datum 1988	5103
13RGQ415485.las	NAD83 (National Spatial Reference System 2011)	1116	North American Vertical Datum 1988	5103
13RGQ415500.las	NAD83 (National Spatial Reference System 2011)	1116	North American Vertical Datum 1988	5103
13RGQ415515.las	NAD83 (National Spatial Reference System 2011)	1116	North American Vertical Datum 1988	5103
13RGQ415530.las	NAD83 (National Spatial Reference System 2011)	1116	North American Vertical Datum 1988	5103
13RGQ415545.las	NAD83 (National Spatial Reference System 2011)	1116	North American Vertical Datum 1988	5103
13RGQ415560.las	NAD83 (National Spatial Reference System 2011)	1116	North American Vertical Datum 1988	5103
13RGQ415575.las	NAD83 (National Spatial Reference System 2011)	1116	North American Vertical Datum 1988	5103
13RGQ415590.las	NAD83 (National Spatial Reference System 2011)	1116	North American Vertical Datum 1988	5103
13RGQ415605.las	NAD83 (National Spatial Reference System 2011)	1116	North American Vertical Datum 1988	5103
13RGQ415620.las	NAD83 (National Spatial Reference System 2011)	1116	North American Vertical Datum 1988	5103
13RGQ415635.las	NAD83 (National Spatial Reference System 2011)	1116	North American Vertical Datum 1988	5103
13RGQ415650.las	NAD83 (National Spatial Reference System 2011)	1116	North American Vertical Datum 1988	5103
13RGQ415665.las	NAD83 (National Spatial Reference System 2011)	1116	North American Vertical Datum 1988	5103
13RGQ415680.las	NAD83 (National Spatial Reference System 2011)	1116	North American Vertical Datum 1988	5103
13RGQ415695.las	NAD83 (National Spatial Reference System 2011)	1116	North American Vertical Datum 1988	5103
13RGQ415710.las	NAD83 (National Spatial Reference System 2011)	1116	North American Vertical Datum 1988	5103
13RGQ415725.las	NAD83 (National Spatial Reference System 2011)	1116	North American Vertical Datum 1988	5103
13RGQ415740.las	NAD83 (National Spatial Reference System 2011)	1116	North American Vertical Datum 1988	5103
13RGQ415755.las	NAD83 (National Spatial Reference System 2011)	1116	North American Vertical Datum 1988	5103
13RGQ430005.las	NAD83 (National Spatial Reference System 2011)	1116	North American Vertical Datum 1988	5103
13RGQ430020.las	NAD83 (National Spatial Reference System 2011)	1116	North American Vertical Datum 1988	5103
13RGQ430035.las	NAD83 (National Spatial Reference System 2011)	1116	North American Vertical Datum 1988	5103
13RGQ430050.las	NAD83 (National Spatial Reference System 2011)	1116	North American Vertical Datum 1988	5103
13RGQ430065.las	NAD83 (National Spatial Reference System 2011)	1116	North American Vertical Datum 1988	5103
13RGQ430080.las	NAD83 (National Spatial Reference System 2011)	1116	North American Vertical Datum 1988	5103
13RGQ430095.las	NAD83 (National Spatial Reference System 2011)	1116	North American Vertical Datum 1988	5103
13RGQ430110.las	NAD83 (National Spatial Reference System 2011)	1116	North American Vertical Datum 1988	5103
13RGQ430125.las	NAD83 (National Spatial Reference System 2011)	1116	North American Vertical Datum 1988	5103

DPH-4 Report on Datums - continued

File	Horizontal Datum	EPSG Code	Vertical Datum	EPSG Code
13RGQ430140.las	NAD83 (National Spatial Reference System 2011)	1116	North American Vertical Datum 1988	5103
13RGQ430155.las	NAD83 (National Spatial Reference System 2011)	1116	North American Vertical Datum 1988	5103
13RGQ430170.las	NAD83 (National Spatial Reference System 2011)	1116	North American Vertical Datum 1988	5103
13RGQ430185.las	NAD83 (National Spatial Reference System 2011)	1116	North American Vertical Datum 1988	5103
13RGQ430200.las	NAD83 (National Spatial Reference System 2011)	1116	North American Vertical Datum 1988	5103
13RGQ430215.las	NAD83 (National Spatial Reference System 2011)	1116	North American Vertical Datum 1988	5103
13RGQ430230.las	NAD83 (National Spatial Reference System 2011)	1116	North American Vertical Datum 1988	5103
13RGQ430245.las	NAD83 (National Spatial Reference System 2011)	1116	North American Vertical Datum 1988	5103
13RGQ430260.las	NAD83 (National Spatial Reference System 2011)	1116	North American Vertical Datum 1988	5103
13RGQ430275.las	NAD83 (National Spatial Reference System 2011)	1116	North American Vertical Datum 1988	5103
13RGQ430290.las	NAD83 (National Spatial Reference System 2011)	1116	North American Vertical Datum 1988	5103
13RGQ430305.las	NAD83 (National Spatial Reference System 2011)	1116	North American Vertical Datum 1988	5103
13RGQ430320.las	NAD83 (National Spatial Reference System 2011)	1116	North American Vertical Datum 1988	5103
13RGQ430335.las	NAD83 (National Spatial Reference System 2011)	1116	North American Vertical Datum 1988	5103
13RGQ430350.las	NAD83 (National Spatial Reference System 2011)	1116	North American Vertical Datum 1988	5103
13RGQ430365.las	NAD83 (National Spatial Reference System 2011)	1116	North American Vertical Datum 1988	5103
13RGQ430380.las	NAD83 (National Spatial Reference System 2011)	1116	North American Vertical Datum 1988	5103
13RGQ430395.las	NAD83 (National Spatial Reference System 2011)	1116	North American Vertical Datum 1988	5103
13RGQ430410.las	NAD83 (National Spatial Reference System 2011)	1116	North American Vertical Datum 1988	5103
13RGQ430425.las	NAD83 (National Spatial Reference System 2011)	1116	North American Vertical Datum 1988	5103
13RGQ430440.las	NAD83 (National Spatial Reference System 2011)	1116	North American Vertical Datum 1988	5103
13RGQ430455.las	NAD83 (National Spatial Reference System 2011)	1116	North American Vertical Datum 1988	5103
13RGQ430470.las	NAD83 (National Spatial Reference System 2011)	1116	North American Vertical Datum 1988	5103
13RGQ430485.las	NAD83 (National Spatial Reference System 2011)	1116	North American Vertical Datum 1988	5103
13RGQ430500.las	NAD83 (National Spatial Reference System 2011)	1116	North American Vertical Datum 1988	5103
13RGQ430515.las	NAD83 (National Spatial Reference System 2011)	1116	North American Vertical Datum 1988	5103
13RGQ430530.las	NAD83 (National Spatial Reference System 2011)	1116	North American Vertical Datum 1988	5103
13RGQ430545.las	NAD83 (National Spatial Reference System 2011)	1116	North American Vertical Datum 1988	5103
13RGQ430560.las	NAD83 (National Spatial Reference System 2011)	1116	North American Vertical Datum 1988	5103
13RGQ430575.las	NAD83 (National Spatial Reference System 2011)	1116	North American Vertical Datum 1988	5103
13RGQ430590.las	NAD83 (National Spatial Reference System 2011)	1116	North American Vertical Datum 1988	5103
13RGQ430605.las	NAD83 (National Spatial Reference System 2011)	1116	North American Vertical Datum 1988	5103
13RGQ430620.las	NAD83 (National Spatial Reference System 2011)	1116	North American Vertical Datum 1988	5103
13RGQ430635.las	NAD83 (National Spatial Reference System 2011)	1116	North American Vertical Datum 1988	5103

DPH-4 Report on Datums - continued

File	Horizontal Datum	EPSG Code	Vertical Datum	EPSG Code
13RGQ430650.las	NAD83 (National Spatial Reference System 2011)	1116	North American Vertical Datum 1988	5103
13RGQ430665.las	NAD83 (National Spatial Reference System 2011)	1116	North American Vertical Datum 1988	5103
13RGQ430680.las	NAD83 (National Spatial Reference System 2011)	1116	North American Vertical Datum 1988	5103
13RGQ430695.las	NAD83 (National Spatial Reference System 2011)	1116	North American Vertical Datum 1988	5103
13RGQ430710.las	NAD83 (National Spatial Reference System 2011)	1116	North American Vertical Datum 1988	5103
13RGQ430725.las	NAD83 (National Spatial Reference System 2011)	1116	North American Vertical Datum 1988	5103
13RGQ430740.las	NAD83 (National Spatial Reference System 2011)	1116	North American Vertical Datum 1988	5103
13RGQ430755.las	NAD83 (National Spatial Reference System 2011)	1116	North American Vertical Datum 1988	5103
13RGQ445005.las	NAD83 (National Spatial Reference System 2011)	1116	North American Vertical Datum 1988	5103
13RGQ445020.las	NAD83 (National Spatial Reference System 2011)	1116	North American Vertical Datum 1988	5103
13RGQ445035.las	NAD83 (National Spatial Reference System 2011)	1116	North American Vertical Datum 1988	5103
13RGQ445050.las	NAD83 (National Spatial Reference System 2011)	1116	North American Vertical Datum 1988	5103
13RGQ445065.las	NAD83 (National Spatial Reference System 2011)	1116	North American Vertical Datum 1988	5103
13RGQ445080.las	NAD83 (National Spatial Reference System 2011)	1116	North American Vertical Datum 1988	5103
13RGQ445095.las	NAD83 (National Spatial Reference System 2011)	1116	North American Vertical Datum 1988	5103
13RGQ445110.las	NAD83 (National Spatial Reference System 2011)	1116	North American Vertical Datum 1988	5103
13RGQ445125.las	NAD83 (National Spatial Reference System 2011)	1116	North American Vertical Datum 1988	5103
13RGQ445140.las	NAD83 (National Spatial Reference System 2011)	1116	North American Vertical Datum 1988	5103
13RGQ445155.las	NAD83 (National Spatial Reference System 2011)	1116	North American Vertical Datum 1988	5103
13RGQ445170.las	NAD83 (National Spatial Reference System 2011)	1116	North American Vertical Datum 1988	5103
13RGQ445185.las	NAD83 (National Spatial Reference System 2011)	1116	North American Vertical Datum 1988	5103
13RGQ445200.las	NAD83 (National Spatial Reference System 2011)	1116	North American Vertical Datum 1988	5103
13RGQ445215.las	NAD83 (National Spatial Reference System 2011)	1116	North American Vertical Datum 1988	5103
13RGQ445230.las	NAD83 (National Spatial Reference System 2011)	1116	North American Vertical Datum 1988	5103
13RGQ445245.las	NAD83 (National Spatial Reference System 2011)	1116	North American Vertical Datum 1988	5103
13RGQ445260.las	NAD83 (National Spatial Reference System 2011)	1116	North American Vertical Datum 1988	5103
13RGQ445275.las	NAD83 (National Spatial Reference System 2011)	1116	North American Vertical Datum 1988	5103
13RGQ445290.las	NAD83 (National Spatial Reference System 2011)	1116	North American Vertical Datum 1988	5103
13RGQ445305.las	NAD83 (National Spatial Reference System 2011)	1116	North American Vertical Datum 1988	5103
13RGQ445320.las	NAD83 (National Spatial Reference System 2011)	1116	North American Vertical Datum 1988	5103
13RGQ445335.las	NAD83 (National Spatial Reference System 2011)	1116	North American Vertical Datum 1988	5103
13RGQ445350.las	NAD83 (National Spatial Reference System 2011)	1116	North American Vertical Datum 1988	5103
13RGQ445365.las	NAD83 (National Spatial Reference System 2011)	1116	North American Vertical Datum 1988	5103
13RGQ445380.las	NAD83 (National Spatial Reference System 2011)	1116	North American Vertical Datum 1988	5103

DPH-4 Report on Datums - continued

File	Horizontal Datum	EPSG Code	Vertical Datum	EPSG Code
13RGQ445395.las	NAD83 (National Spatial Reference System 2011)	1116	North American Vertical Datum 1988	5103
13RGQ445410.las	NAD83 (National Spatial Reference System 2011)	1116	North American Vertical Datum 1988	5103
13RGQ445425.las	NAD83 (National Spatial Reference System 2011)	1116	North American Vertical Datum 1988	5103
13RGQ445440.las	NAD83 (National Spatial Reference System 2011)	1116	North American Vertical Datum 1988	5103
13RGQ445455.las	NAD83 (National Spatial Reference System 2011)	1116	North American Vertical Datum 1988	5103
13RGQ445470.las	NAD83 (National Spatial Reference System 2011)	1116	North American Vertical Datum 1988	5103
13RGQ445485.las	NAD83 (National Spatial Reference System 2011)	1116	North American Vertical Datum 1988	5103
13RGQ445500.las	NAD83 (National Spatial Reference System 2011)	1116	North American Vertical Datum 1988	5103
13RGQ445515.las	NAD83 (National Spatial Reference System 2011)	1116	North American Vertical Datum 1988	5103
13RGQ445530.las	NAD83 (National Spatial Reference System 2011)	1116	North American Vertical Datum 1988	5103
13RGQ445545.las	NAD83 (National Spatial Reference System 2011)	1116	North American Vertical Datum 1988	5103
13RGQ445560.las	NAD83 (National Spatial Reference System 2011)	1116	North American Vertical Datum 1988	5103
13RGQ445575.las	NAD83 (National Spatial Reference System 2011)	1116	North American Vertical Datum 1988	5103
13RGQ445590.las	NAD83 (National Spatial Reference System 2011)	1116	North American Vertical Datum 1988	5103
13RGQ445605.las	NAD83 (National Spatial Reference System 2011)	1116	North American Vertical Datum 1988	5103
13RGQ445620.las	NAD83 (National Spatial Reference System 2011)	1116	North American Vertical Datum 1988	5103
13RGQ445635.las	NAD83 (National Spatial Reference System 2011)	1116	North American Vertical Datum 1988	5103
13RGQ445650.las	NAD83 (National Spatial Reference System 2011)	1116	North American Vertical Datum 1988	5103
13RGQ445665.las	NAD83 (National Spatial Reference System 2011)	1116	North American Vertical Datum 1988	5103
13RGQ445680.las	NAD83 (National Spatial Reference System 2011)	1116	North American Vertical Datum 1988	5103
13RGQ445695.las	NAD83 (National Spatial Reference System 2011)	1116	North American Vertical Datum 1988	5103
13RGQ445710.las	NAD83 (National Spatial Reference System 2011)	1116	North American Vertical Datum 1988	5103
13RGQ445725.las	NAD83 (National Spatial Reference System 2011)	1116	North American Vertical Datum 1988	5103
13RGQ445740.las	NAD83 (National Spatial Reference System 2011)	1116	North American Vertical Datum 1988	5103
13RGQ445755.las	NAD83 (National Spatial Reference System 2011)	1116	North American Vertical Datum 1988	5103
13RGQ460005.las	NAD83 (National Spatial Reference System 2011)	1116	North American Vertical Datum 1988	5103
13RGQ460020.las	NAD83 (National Spatial Reference System 2011)	1116	North American Vertical Datum 1988	5103
13RGQ460035.las	NAD83 (National Spatial Reference System 2011)	1116	North American Vertical Datum 1988	5103
13RGQ460050.las	NAD83 (National Spatial Reference System 2011)	1116	North American Vertical Datum 1988	5103
13RGQ460065.las	NAD83 (National Spatial Reference System 2011)	1116	North American Vertical Datum 1988	5103
13RGQ460080.las	NAD83 (National Spatial Reference System 2011)	1116	North American Vertical Datum 1988	5103
13RGQ460095.las	NAD83 (National Spatial Reference System 2011)	1116	North American Vertical Datum 1988	5103
13RGQ460110.las	NAD83 (National Spatial Reference System 2011)	1116	North American Vertical Datum 1988	5103
13RGQ460125.las	NAD83 (National Spatial Reference System 2011)	1116	North American Vertical Datum 1988	5103

DPH-4 Report on Datums - continued

File	Horizontal Datum	EPSG Code	Vertical Datum	EPSG Code
13RGQ460140.las	NAD83 (National Spatial Reference System 2011)	1116	North American Vertical Datum 1988	5103
13RGQ460155.las	NAD83 (National Spatial Reference System 2011)	1116	North American Vertical Datum 1988	5103
13RGQ460170.las	NAD83 (National Spatial Reference System 2011)	1116	North American Vertical Datum 1988	5103
13RGQ460185.las	NAD83 (National Spatial Reference System 2011)	1116	North American Vertical Datum 1988	5103
13RGQ460200.las	NAD83 (National Spatial Reference System 2011)	1116	North American Vertical Datum 1988	5103
13RGQ460215.las	NAD83 (National Spatial Reference System 2011)	1116	North American Vertical Datum 1988	5103
13RGQ460230.las	NAD83 (National Spatial Reference System 2011)	1116	North American Vertical Datum 1988	5103
13RGQ460245.las	NAD83 (National Spatial Reference System 2011)	1116	North American Vertical Datum 1988	5103
13RGQ460260.las	NAD83 (National Spatial Reference System 2011)	1116	North American Vertical Datum 1988	5103
13RGQ460275.las	NAD83 (National Spatial Reference System 2011)	1116	North American Vertical Datum 1988	5103
13RGQ460290.las	NAD83 (National Spatial Reference System 2011)	1116	North American Vertical Datum 1988	5103
13RGQ460305.las	NAD83 (National Spatial Reference System 2011)	1116	North American Vertical Datum 1988	5103
13RGQ460320.las	NAD83 (National Spatial Reference System 2011)	1116	North American Vertical Datum 1988	5103
13RGQ460335.las	NAD83 (National Spatial Reference System 2011)	1116	North American Vertical Datum 1988	5103
13RGQ460350.las	NAD83 (National Spatial Reference System 2011)	1116	North American Vertical Datum 1988	5103
13RGQ460365.las	NAD83 (National Spatial Reference System 2011)	1116	North American Vertical Datum 1988	5103
13RGQ460380.las	NAD83 (National Spatial Reference System 2011)	1116	North American Vertical Datum 1988	5103
13RGQ460395.las	NAD83 (National Spatial Reference System 2011)	1116	North American Vertical Datum 1988	5103
13RGQ460410.las	NAD83 (National Spatial Reference System 2011)	1116	North American Vertical Datum 1988	5103
13RGQ460425.las	NAD83 (National Spatial Reference System 2011)	1116	North American Vertical Datum 1988	5103
13RGQ460440.las	NAD83 (National Spatial Reference System 2011)	1116	North American Vertical Datum 1988	5103
13RGQ460455.las	NAD83 (National Spatial Reference System 2011)	1116	North American Vertical Datum 1988	5103
13RGQ460470.las	NAD83 (National Spatial Reference System 2011)	1116	North American Vertical Datum 1988	5103
13RGQ460485.las	NAD83 (National Spatial Reference System 2011)	1116	North American Vertical Datum 1988	5103
13RGQ460500.las	NAD83 (National Spatial Reference System 2011)	1116	North American Vertical Datum 1988	5103
13RGQ460515.las	NAD83 (National Spatial Reference System 2011)	1116	North American Vertical Datum 1988	5103
13RGQ460530.las	NAD83 (National Spatial Reference System 2011)	1116	North American Vertical Datum 1988	5103
13RGQ460545.las	NAD83 (National Spatial Reference System 2011)	1116	North American Vertical Datum 1988	5103
13RGQ460560.las	NAD83 (National Spatial Reference System 2011)	1116	North American Vertical Datum 1988	5103
13RGQ460575.las	NAD83 (National Spatial Reference System 2011)	1116	North American Vertical Datum 1988	5103
13RGQ460590.las	NAD83 (National Spatial Reference System 2011)	1116	North American Vertical Datum 1988	5103
13RGQ460605.las	NAD83 (National Spatial Reference System 2011)	1116	North American Vertical Datum 1988	5103
13RGQ460620.las	NAD83 (National Spatial Reference System 2011)	1116	North American Vertical Datum 1988	5103
13RGQ460635.las	NAD83 (National Spatial Reference System 2011)	1116	North American Vertical Datum 1988	5103

DPH-4 Report on Datums - continued

File	Horizontal Datum	EPSG Code	Vertical Datum	EPSG Code
13RGQ460650.las	NAD83 (National Spatial Reference System 2011)	1116	North American Vertical Datum 1988	5103
13RGQ460665.las	NAD83 (National Spatial Reference System 2011)	1116	North American Vertical Datum 1988	5103
13RGQ460680.las	NAD83 (National Spatial Reference System 2011)	1116	North American Vertical Datum 1988	5103
13RGQ460695.las	NAD83 (National Spatial Reference System 2011)	1116	North American Vertical Datum 1988	5103
13RGQ460710.las	NAD83 (National Spatial Reference System 2011)	1116	North American Vertical Datum 1988	5103
13RGQ460725.las	NAD83 (National Spatial Reference System 2011)	1116	North American Vertical Datum 1988	5103
13RGQ460740.las	NAD83 (National Spatial Reference System 2011)	1116	North American Vertical Datum 1988	5103
13RGQ460755.las	NAD83 (National Spatial Reference System 2011)	1116	North American Vertical Datum 1988	5103
13RGQ475005.las	NAD83 (National Spatial Reference System 2011)	1116	North American Vertical Datum 1988	5103
13RGQ475020.las	NAD83 (National Spatial Reference System 2011)	1116	North American Vertical Datum 1988	5103
13RGQ475035.las	NAD83 (National Spatial Reference System 2011)	1116	North American Vertical Datum 1988	5103
13RGQ475050.las	NAD83 (National Spatial Reference System 2011)	1116	North American Vertical Datum 1988	5103
13RGQ475065.las	NAD83 (National Spatial Reference System 2011)	1116	North American Vertical Datum 1988	5103
13RGQ475080.las	NAD83 (National Spatial Reference System 2011)	1116	North American Vertical Datum 1988	5103
13RGQ475095.las	NAD83 (National Spatial Reference System 2011)	1116	North American Vertical Datum 1988	5103
13RGQ475110.las	NAD83 (National Spatial Reference System 2011)	1116	North American Vertical Datum 1988	5103
13RGQ475125.las	NAD83 (National Spatial Reference System 2011)	1116	North American Vertical Datum 1988	5103
13RGQ475140.las	NAD83 (National Spatial Reference System 2011)	1116	North American Vertical Datum 1988	5103
13RGQ475155.las	NAD83 (National Spatial Reference System 2011)	1116	North American Vertical Datum 1988	5103
13RGQ475170.las	NAD83 (National Spatial Reference System 2011)	1116	North American Vertical Datum 1988	5103
13RGQ475185.las	NAD83 (National Spatial Reference System 2011)	1116	North American Vertical Datum 1988	5103
13RGQ475200.las	NAD83 (National Spatial Reference System 2011)	1116	North American Vertical Datum 1988	5103
13RGQ475215.las	NAD83 (National Spatial Reference System 2011)	1116	North American Vertical Datum 1988	5103
13RGQ475230.las	NAD83 (National Spatial Reference System 2011)	1116	North American Vertical Datum 1988	5103
13RGQ475245.las	NAD83 (National Spatial Reference System 2011)	1116	North American Vertical Datum 1988	5103
13RGQ475260.las	NAD83 (National Spatial Reference System 2011)	1116	North American Vertical Datum 1988	5103
13RGQ475275.las	NAD83 (National Spatial Reference System 2011)	1116	North American Vertical Datum 1988	5103
13RGQ475290.las	NAD83 (National Spatial Reference System 2011)	1116	North American Vertical Datum 1988	5103
13RGQ475305.las	NAD83 (National Spatial Reference System 2011)	1116	North American Vertical Datum 1988	5103
13RGQ475320.las	NAD83 (National Spatial Reference System 2011)	1116	North American Vertical Datum 1988	5103
13RGQ475335.las	NAD83 (National Spatial Reference System 2011)	1116	North American Vertical Datum 1988	5103
13RGQ475350.las	NAD83 (National Spatial Reference System 2011)	1116	North American Vertical Datum 1988	5103
13RGQ475365.las	NAD83 (National Spatial Reference System 2011)	1116	North American Vertical Datum 1988	5103
13RGQ475380.las	NAD83 (National Spatial Reference System 2011)	1116	North American Vertical Datum 1988	5103

DPH-4 Report on Datums - continued

File	Horizontal Datum	EPSG Code	Vertical Datum	EPSG Code
13RGQ475395.las	NAD83 (National Spatial Reference System 2011)	1116	North American Vertical Datum 1988	5103
13RGQ475410.las	NAD83 (National Spatial Reference System 2011)	1116	North American Vertical Datum 1988	5103
13RGQ475425.las	NAD83 (National Spatial Reference System 2011)	1116	North American Vertical Datum 1988	5103
13RGQ475440.las	NAD83 (National Spatial Reference System 2011)	1116	North American Vertical Datum 1988	5103
13RGQ475455.las	NAD83 (National Spatial Reference System 2011)	1116	North American Vertical Datum 1988	5103
13RGQ475470.las	NAD83 (National Spatial Reference System 2011)	1116	North American Vertical Datum 1988	5103
13RGQ475485.las	NAD83 (National Spatial Reference System 2011)	1116	North American Vertical Datum 1988	5103
13RGQ475500.las	NAD83 (National Spatial Reference System 2011)	1116	North American Vertical Datum 1988	5103
13RGQ475515.las	NAD83 (National Spatial Reference System 2011)	1116	North American Vertical Datum 1988	5103
13RGQ475530.las	NAD83 (National Spatial Reference System 2011)	1116	North American Vertical Datum 1988	5103
13RGQ475545.las	NAD83 (National Spatial Reference System 2011)	1116	North American Vertical Datum 1988	5103
13RGQ475560.las	NAD83 (National Spatial Reference System 2011)	1116	North American Vertical Datum 1988	5103
13RGQ475575.las	NAD83 (National Spatial Reference System 2011)	1116	North American Vertical Datum 1988	5103
13RGQ475590.las	NAD83 (National Spatial Reference System 2011)	1116	North American Vertical Datum 1988	5103
13RGQ475605.las	NAD83 (National Spatial Reference System 2011)	1116	North American Vertical Datum 1988	5103
13RGQ475620.las	NAD83 (National Spatial Reference System 2011)	1116	North American Vertical Datum 1988	5103
13RGQ475635.las	NAD83 (National Spatial Reference System 2011)	1116	North American Vertical Datum 1988	5103
13RGQ475650.las	NAD83 (National Spatial Reference System 2011)	1116	North American Vertical Datum 1988	5103
13RGQ475665.las	NAD83 (National Spatial Reference System 2011)	1116	North American Vertical Datum 1988	5103
13RGQ475680.las	NAD83 (National Spatial Reference System 2011)	1116	North American Vertical Datum 1988	5103
13RGQ475695.las	NAD83 (National Spatial Reference System 2011)	1116	North American Vertical Datum 1988	5103
13RGQ475710.las	NAD83 (National Spatial Reference System 2011)	1116	North American Vertical Datum 1988	5103
13RGQ475725.las	NAD83 (National Spatial Reference System 2011)	1116	North American Vertical Datum 1988	5103
13RGQ475740.las	NAD83 (National Spatial Reference System 2011)	1116	North American Vertical Datum 1988	5103
13RGQ475755.las	NAD83 (National Spatial Reference System 2011)	1116	North American Vertical Datum 1988	5103
13RGQ490005.las	NAD83 (National Spatial Reference System 2011)	1116	North American Vertical Datum 1988	5103
13RGQ490020.las	NAD83 (National Spatial Reference System 2011)	1116	North American Vertical Datum 1988	5103
13RGQ490035.las	NAD83 (National Spatial Reference System 2011)	1116	North American Vertical Datum 1988	5103
13RGQ490050.las	NAD83 (National Spatial Reference System 2011)	1116	North American Vertical Datum 1988	5103
13RGQ490065.las	NAD83 (National Spatial Reference System 2011)	1116	North American Vertical Datum 1988	5103
13RGQ490080.las	NAD83 (National Spatial Reference System 2011)	1116	North American Vertical Datum 1988	5103
13RGQ490095.las	NAD83 (National Spatial Reference System 2011)	1116	North American Vertical Datum 1988	5103
13RGQ490110.las	NAD83 (National Spatial Reference System 2011)	1116	North American Vertical Datum 1988	5103
13RGQ490125.las	NAD83 (National Spatial Reference System 2011)	1116	North American Vertical Datum 1988	5103

DPH-4 Report on Datums - continued

File	Horizontal Datum	EPSG Code	Vertical Datum	EPSG Code
13RGQ490140.las	NAD83 (National Spatial Reference System 2011)	1116	North American Vertical Datum 1988	5103
13RGQ490155.las	NAD83 (National Spatial Reference System 2011)	1116	North American Vertical Datum 1988	5103
13RGQ490170.las	NAD83 (National Spatial Reference System 2011)	1116	North American Vertical Datum 1988	5103
13RGQ490185.las	NAD83 (National Spatial Reference System 2011)	1116	North American Vertical Datum 1988	5103
13RGQ490200.las	NAD83 (National Spatial Reference System 2011)	1116	North American Vertical Datum 1988	5103
13RGQ490215.las	NAD83 (National Spatial Reference System 2011)	1116	North American Vertical Datum 1988	5103
13RGQ490230.las	NAD83 (National Spatial Reference System 2011)	1116	North American Vertical Datum 1988	5103
13RGQ490245.las	NAD83 (National Spatial Reference System 2011)	1116	North American Vertical Datum 1988	5103
13RGQ490260.las	NAD83 (National Spatial Reference System 2011)	1116	North American Vertical Datum 1988	5103
13RGQ490275.las	NAD83 (National Spatial Reference System 2011)	1116	North American Vertical Datum 1988	5103
13RGQ490290.las	NAD83 (National Spatial Reference System 2011)	1116	North American Vertical Datum 1988	5103
13RGQ490305.las	NAD83 (National Spatial Reference System 2011)	1116	North American Vertical Datum 1988	5103
13RGQ490320.las	NAD83 (National Spatial Reference System 2011)	1116	North American Vertical Datum 1988	5103
13RGQ490335.las	NAD83 (National Spatial Reference System 2011)	1116	North American Vertical Datum 1988	5103
13RGQ490350.las	NAD83 (National Spatial Reference System 2011)	1116	North American Vertical Datum 1988	5103
13RGQ490365.las	NAD83 (National Spatial Reference System 2011)	1116	North American Vertical Datum 1988	5103
13RGQ490380.las	NAD83 (National Spatial Reference System 2011)	1116	North American Vertical Datum 1988	5103
13RGQ490395.las	NAD83 (National Spatial Reference System 2011)	1116	North American Vertical Datum 1988	5103
13RGQ490410.las	NAD83 (National Spatial Reference System 2011)	1116	North American Vertical Datum 1988	5103
13RGQ490425.las	NAD83 (National Spatial Reference System 2011)	1116	North American Vertical Datum 1988	5103
13RGQ490440.las	NAD83 (National Spatial Reference System 2011)	1116	North American Vertical Datum 1988	5103
13RGQ490455.las	NAD83 (National Spatial Reference System 2011)	1116	North American Vertical Datum 1988	5103
13RGQ490470.las	NAD83 (National Spatial Reference System 2011)	1116	North American Vertical Datum 1988	5103
13RGQ490485.las	NAD83 (National Spatial Reference System 2011)	1116	North American Vertical Datum 1988	5103
13RGQ490500.las	NAD83 (National Spatial Reference System 2011)	1116	North American Vertical Datum 1988	5103
13RGQ490515.las	NAD83 (National Spatial Reference System 2011)	1116	North American Vertical Datum 1988	5103
13RGQ490530.las	NAD83 (National Spatial Reference System 2011)	1116	North American Vertical Datum 1988	5103
13RGQ490545.las	NAD83 (National Spatial Reference System 2011)	1116	North American Vertical Datum 1988	5103
13RGQ490560.las	NAD83 (National Spatial Reference System 2011)	1116	North American Vertical Datum 1988	5103
13RGQ490575.las	NAD83 (National Spatial Reference System 2011)	1116	North American Vertical Datum 1988	5103
13RGQ490590.las	NAD83 (National Spatial Reference System 2011)	1116	North American Vertical Datum 1988	5103
13RGQ490605.las	NAD83 (National Spatial Reference System 2011)	1116	North American Vertical Datum 1988	5103
13RGQ490620.las	NAD83 (National Spatial Reference System 2011)	1116	North American Vertical Datum 1988	5103
13RGQ490635.las	NAD83 (National Spatial Reference System 2011)	1116	North American Vertical Datum 1988	5103

DPH-4 Report on Datums - continued

File	Horizontal Datum	EPSG Code	Vertical Datum	EPSG Code
13RGQ490650.las	NAD83 (National Spatial Reference System 2011)	1116	North American Vertical Datum 1988	5103
13RGQ490665.las	NAD83 (National Spatial Reference System 2011)	1116	North American Vertical Datum 1988	5103
13RGQ490680.las	NAD83 (National Spatial Reference System 2011)	1116	North American Vertical Datum 1988	5103
13RGQ490695.las	NAD83 (National Spatial Reference System 2011)	1116	North American Vertical Datum 1988	5103
13RGQ490710.las	NAD83 (National Spatial Reference System 2011)	1116	North American Vertical Datum 1988	5103
13RGQ490725.las	NAD83 (National Spatial Reference System 2011)	1116	North American Vertical Datum 1988	5103
13RGQ490740.las	NAD83 (National Spatial Reference System 2011)	1116	North American Vertical Datum 1988	5103
13RGQ490755.las	NAD83 (National Spatial Reference System 2011)	1116	North American Vertical Datum 1988	5103
13RGQ505005.las	NAD83 (National Spatial Reference System 2011)	1116	North American Vertical Datum 1988	5103
13RGQ505020.las	NAD83 (National Spatial Reference System 2011)	1116	North American Vertical Datum 1988	5103
13RGQ505035.las	NAD83 (National Spatial Reference System 2011)	1116	North American Vertical Datum 1988	5103
13RGQ505050.las	NAD83 (National Spatial Reference System 2011)	1116	North American Vertical Datum 1988	5103
13RGQ505065.las	NAD83 (National Spatial Reference System 2011)	1116	North American Vertical Datum 1988	5103
13RGQ505080.las	NAD83 (National Spatial Reference System 2011)	1116	North American Vertical Datum 1988	5103
13RGQ505095.las	NAD83 (National Spatial Reference System 2011)	1116	North American Vertical Datum 1988	5103
13RGQ505110.las	NAD83 (National Spatial Reference System 2011)	1116	North American Vertical Datum 1988	5103
13RGQ505125.las	NAD83 (National Spatial Reference System 2011)	1116	North American Vertical Datum 1988	5103
13RGQ505140.las	NAD83 (National Spatial Reference System 2011)	1116	North American Vertical Datum 1988	5103
13RGQ505155.las	NAD83 (National Spatial Reference System 2011)	1116	North American Vertical Datum 1988	5103
13RGQ505170.las	NAD83 (National Spatial Reference System 2011)	1116	North American Vertical Datum 1988	5103
13RGQ505185.las	NAD83 (National Spatial Reference System 2011)	1116	North American Vertical Datum 1988	5103
13RGQ505200.las	NAD83 (National Spatial Reference System 2011)	1116	North American Vertical Datum 1988	5103
13RGQ505215.las	NAD83 (National Spatial Reference System 2011)	1116	North American Vertical Datum 1988	5103
13RGQ505230.las	NAD83 (National Spatial Reference System 2011)	1116	North American Vertical Datum 1988	5103
13RGQ505245.las	NAD83 (National Spatial Reference System 2011)	1116	North American Vertical Datum 1988	5103
13RGQ505260.las	NAD83 (National Spatial Reference System 2011)	1116	North American Vertical Datum 1988	5103
13RGQ505275.las	NAD83 (National Spatial Reference System 2011)	1116	North American Vertical Datum 1988	5103
13RGQ505290.las	NAD83 (National Spatial Reference System 2011)	1116	North American Vertical Datum 1988	5103
13RGQ505305.las	NAD83 (National Spatial Reference System 2011)	1116	North American Vertical Datum 1988	5103
13RGQ505320.las	NAD83 (National Spatial Reference System 2011)	1116	North American Vertical Datum 1988	5103
13RGQ505335.las	NAD83 (National Spatial Reference System 2011)	1116	North American Vertical Datum 1988	5103
13RGQ505350.las	NAD83 (National Spatial Reference System 2011)	1116	North American Vertical Datum 1988	5103
13RGQ505365.las	NAD83 (National Spatial Reference System 2011)	1116	North American Vertical Datum 1988	5103
13RGQ505380.las	NAD83 (National Spatial Reference System 2011)	1116	North American Vertical Datum 1988	5103

DPH-4 Report on Datums - continued

File	Horizontal Datum	EPSG Code	Vertical Datum	EPSG Code
13RGQ505395.las	NAD83 (National Spatial Reference System 2011)	1116	North American Vertical Datum 1988	5103
13RGQ505410.las	NAD83 (National Spatial Reference System 2011)	1116	North American Vertical Datum 1988	5103
13RGQ505425.las	NAD83 (National Spatial Reference System 2011)	1116	North American Vertical Datum 1988	5103
13RGQ505440.las	NAD83 (National Spatial Reference System 2011)	1116	North American Vertical Datum 1988	5103
13RGQ505455.las	NAD83 (National Spatial Reference System 2011)	1116	North American Vertical Datum 1988	5103
13RGQ505470.las	NAD83 (National Spatial Reference System 2011)	1116	North American Vertical Datum 1988	5103
13RGQ505485.las	NAD83 (National Spatial Reference System 2011)	1116	North American Vertical Datum 1988	5103
13RGQ505500.las	NAD83 (National Spatial Reference System 2011)	1116	North American Vertical Datum 1988	5103
13RGQ505515.las	NAD83 (National Spatial Reference System 2011)	1116	North American Vertical Datum 1988	5103
13RGQ505530.las	NAD83 (National Spatial Reference System 2011)	1116	North American Vertical Datum 1988	5103
13RGQ505545.las	NAD83 (National Spatial Reference System 2011)	1116	North American Vertical Datum 1988	5103
13RGQ505560.las	NAD83 (National Spatial Reference System 2011)	1116	North American Vertical Datum 1988	5103
13RGQ505575.las	NAD83 (National Spatial Reference System 2011)	1116	North American Vertical Datum 1988	5103
13RGQ505590.las	NAD83 (National Spatial Reference System 2011)	1116	North American Vertical Datum 1988	5103
13RGQ505605.las	NAD83 (National Spatial Reference System 2011)	1116	North American Vertical Datum 1988	5103
13RGQ505620.las	NAD83 (National Spatial Reference System 2011)	1116	North American Vertical Datum 1988	5103
13RGQ505635.las	NAD83 (National Spatial Reference System 2011)	1116	North American Vertical Datum 1988	5103
13RGQ505650.las	NAD83 (National Spatial Reference System 2011)	1116	North American Vertical Datum 1988	5103
13RGQ505665.las	NAD83 (National Spatial Reference System 2011)	1116	North American Vertical Datum 1988	5103
13RGQ505680.las	NAD83 (National Spatial Reference System 2011)	1116	North American Vertical Datum 1988	5103
13RGQ505695.las	NAD83 (National Spatial Reference System 2011)	1116	North American Vertical Datum 1988	5103
13RGQ505710.las	NAD83 (National Spatial Reference System 2011)	1116	North American Vertical Datum 1988	5103
13RGQ505725.las	NAD83 (National Spatial Reference System 2011)	1116	North American Vertical Datum 1988	5103
13RGQ505740.las	NAD83 (National Spatial Reference System 2011)	1116	North American Vertical Datum 1988	5103
13RGQ505755.las	NAD83 (National Spatial Reference System 2011)	1116	North American Vertical Datum 1988	5103
13RGQ520005.las	NAD83 (National Spatial Reference System 2011)	1116	North American Vertical Datum 1988	5103
13RGQ520020.las	NAD83 (National Spatial Reference System 2011)	1116	North American Vertical Datum 1988	5103
13RGQ520035.las	NAD83 (National Spatial Reference System 2011)	1116	North American Vertical Datum 1988	5103
13RGQ520050.las	NAD83 (National Spatial Reference System 2011)	1116	North American Vertical Datum 1988	5103
13RGQ520065.las	NAD83 (National Spatial Reference System 2011)	1116	North American Vertical Datum 1988	5103
13RGQ520080.las	NAD83 (National Spatial Reference System 2011)	1116	North American Vertical Datum 1988	5103
13RGQ520095.las	NAD83 (National Spatial Reference System 2011)	1116	North American Vertical Datum 1988	5103
13RGQ520110.las	NAD83 (National Spatial Reference System 2011)	1116	North American Vertical Datum 1988	5103
13RGQ520125.las	NAD83 (National Spatial Reference System 2011)	1116	North American Vertical Datum 1988	5103

DPH-4 Report on Datums - continued

File	Horizontal Datum	EPSG Code	Vertical Datum	EPSG Code
13RGQ520140.las	NAD83 (National Spatial Reference System 2011)	1116	North American Vertical Datum 1988	5103
13RGQ520155.las	NAD83 (National Spatial Reference System 2011)	1116	North American Vertical Datum 1988	5103
13RGQ520170.las	NAD83 (National Spatial Reference System 2011)	1116	North American Vertical Datum 1988	5103
13RGQ520185.las	NAD83 (National Spatial Reference System 2011)	1116	North American Vertical Datum 1988	5103
13RGQ520200.las	NAD83 (National Spatial Reference System 2011)	1116	North American Vertical Datum 1988	5103
13RGQ520215.las	NAD83 (National Spatial Reference System 2011)	1116	North American Vertical Datum 1988	5103
13RGQ520230.las	NAD83 (National Spatial Reference System 2011)	1116	North American Vertical Datum 1988	5103
13RGQ520245.las	NAD83 (National Spatial Reference System 2011)	1116	North American Vertical Datum 1988	5103
13RGQ520260.las	NAD83 (National Spatial Reference System 2011)	1116	North American Vertical Datum 1988	5103
13RGQ520275.las	NAD83 (National Spatial Reference System 2011)	1116	North American Vertical Datum 1988	5103
13RGQ520290.las	NAD83 (National Spatial Reference System 2011)	1116	North American Vertical Datum 1988	5103
13RGQ520305.las	NAD83 (National Spatial Reference System 2011)	1116	North American Vertical Datum 1988	5103
13RGQ520320.las	NAD83 (National Spatial Reference System 2011)	1116	North American Vertical Datum 1988	5103
13RGQ520335.las	NAD83 (National Spatial Reference System 2011)	1116	North American Vertical Datum 1988	5103
13RGQ520350.las	NAD83 (National Spatial Reference System 2011)	1116	North American Vertical Datum 1988	5103
13RGQ520365.las	NAD83 (National Spatial Reference System 2011)	1116	North American Vertical Datum 1988	5103
13RGQ520380.las	NAD83 (National Spatial Reference System 2011)	1116	North American Vertical Datum 1988	5103
13RGQ520395.las	NAD83 (National Spatial Reference System 2011)	1116	North American Vertical Datum 1988	5103
13RGQ520410.las	NAD83 (National Spatial Reference System 2011)	1116	North American Vertical Datum 1988	5103
13RGQ520425.las	NAD83 (National Spatial Reference System 2011)	1116	North American Vertical Datum 1988	5103
13RGQ520440.las	NAD83 (National Spatial Reference System 2011)	1116	North American Vertical Datum 1988	5103
13RGQ520455.las	NAD83 (National Spatial Reference System 2011)	1116	North American Vertical Datum 1988	5103
13RGQ520470.las	NAD83 (National Spatial Reference System 2011)	1116	North American Vertical Datum 1988	5103
13RGQ520485.las	NAD83 (National Spatial Reference System 2011)	1116	North American Vertical Datum 1988	5103
13RGQ520500.las	NAD83 (National Spatial Reference System 2011)	1116	North American Vertical Datum 1988	5103
13RGQ520515.las	NAD83 (National Spatial Reference System 2011)	1116	North American Vertical Datum 1988	5103
13RGQ520530.las	NAD83 (National Spatial Reference System 2011)	1116	North American Vertical Datum 1988	5103
13RGQ520545.las	NAD83 (National Spatial Reference System 2011)	1116	North American Vertical Datum 1988	5103
13RGQ520560.las	NAD83 (National Spatial Reference System 2011)	1116	North American Vertical Datum 1988	5103
13RGQ520575.las	NAD83 (National Spatial Reference System 2011)	1116	North American Vertical Datum 1988	5103
13RGQ520590.las	NAD83 (National Spatial Reference System 2011)	1116	North American Vertical Datum 1988	5103
13RGQ520605.las	NAD83 (National Spatial Reference System 2011)	1116	North American Vertical Datum 1988	5103
13RGQ520620.las	NAD83 (National Spatial Reference System 2011)	1116	North American Vertical Datum 1988	5103
13RGQ520635.las	NAD83 (National Spatial Reference System 2011)	1116	North American Vertical Datum 1988	5103

DPH-4 Report on Datums - continued

File	Horizontal Datum	EPSG Code	Vertical Datum	EPSG Code
13RGQ520650.las	NAD83 (National Spatial Reference System 2011)	1116	North American Vertical Datum 1988	5103
13RGQ520665.las	NAD83 (National Spatial Reference System 2011)	1116	North American Vertical Datum 1988	5103
13RGQ520680.las	NAD83 (National Spatial Reference System 2011)	1116	North American Vertical Datum 1988	5103
13RGQ520695.las	NAD83 (National Spatial Reference System 2011)	1116	North American Vertical Datum 1988	5103
13RGQ520710.las	NAD83 (National Spatial Reference System 2011)	1116	North American Vertical Datum 1988	5103
13RGQ520725.las	NAD83 (National Spatial Reference System 2011)	1116	North American Vertical Datum 1988	5103
13RGQ520740.las	NAD83 (National Spatial Reference System 2011)	1116	North American Vertical Datum 1988	5103
13RGQ520755.las	NAD83 (National Spatial Reference System 2011)	1116	North American Vertical Datum 1988	5103
13RGQ535005.las	NAD83 (National Spatial Reference System 2011)	1116	North American Vertical Datum 1988	5103
13RGQ535020.las	NAD83 (National Spatial Reference System 2011)	1116	North American Vertical Datum 1988	5103
13RGQ535035.las	NAD83 (National Spatial Reference System 2011)	1116	North American Vertical Datum 1988	5103
13RGQ535050.las	NAD83 (National Spatial Reference System 2011)	1116	North American Vertical Datum 1988	5103
13RGQ535065.las	NAD83 (National Spatial Reference System 2011)	1116	North American Vertical Datum 1988	5103
13RGQ535080.las	NAD83 (National Spatial Reference System 2011)	1116	North American Vertical Datum 1988	5103
13RGQ535095.las	NAD83 (National Spatial Reference System 2011)	1116	North American Vertical Datum 1988	5103
13RGQ535110.las	NAD83 (National Spatial Reference System 2011)	1116	North American Vertical Datum 1988	5103
13RGQ535125.las	NAD83 (National Spatial Reference System 2011)	1116	North American Vertical Datum 1988	5103
13RGQ535140.las	NAD83 (National Spatial Reference System 2011)	1116	North American Vertical Datum 1988	5103
13RGQ535155.las	NAD83 (National Spatial Reference System 2011)	1116	North American Vertical Datum 1988	5103
13RGQ535170.las	NAD83 (National Spatial Reference System 2011)	1116	North American Vertical Datum 1988	5103
13RGQ535185.las	NAD83 (National Spatial Reference System 2011)	1116	North American Vertical Datum 1988	5103
13RGQ535200.las	NAD83 (National Spatial Reference System 2011)	1116	North American Vertical Datum 1988	5103
13RGQ535215.las	NAD83 (National Spatial Reference System 2011)	1116	North American Vertical Datum 1988	5103
13RGQ535230.las	NAD83 (National Spatial Reference System 2011)	1116	North American Vertical Datum 1988	5103
13RGQ535245.las	NAD83 (National Spatial Reference System 2011)	1116	North American Vertical Datum 1988	5103
13RGQ535260.las	NAD83 (National Spatial Reference System 2011)	1116	North American Vertical Datum 1988	5103
13RGQ535275.las	NAD83 (National Spatial Reference System 2011)	1116	North American Vertical Datum 1988	5103
13RGQ535290.las	NAD83 (National Spatial Reference System 2011)	1116	North American Vertical Datum 1988	5103
13RGQ535305.las	NAD83 (National Spatial Reference System 2011)	1116	North American Vertical Datum 1988	5103
13RGQ535320.las	NAD83 (National Spatial Reference System 2011)	1116	North American Vertical Datum 1988	5103
13RGQ535335.las	NAD83 (National Spatial Reference System 2011)	1116	North American Vertical Datum 1988	5103
13RGQ535350.las	NAD83 (National Spatial Reference System 2011)	1116	North American Vertical Datum 1988	5103
13RGQ535365.las	NAD83 (National Spatial Reference System 2011)	1116	North American Vertical Datum 1988	5103
13RGQ535380.las	NAD83 (National Spatial Reference System 2011)	1116	North American Vertical Datum 1988	5103

DPH-4 Report on Datums - continued

File	Horizontal Datum	EPSG Code	Vertical Datum	EPSG Code
13RGQ535395.las	NAD83 (National Spatial Reference System 2011)	1116	North American Vertical Datum 1988	5103
13RGQ535410.las	NAD83 (National Spatial Reference System 2011)	1116	North American Vertical Datum 1988	5103
13RGQ535425.las	NAD83 (National Spatial Reference System 2011)	1116	North American Vertical Datum 1988	5103
13RGQ535440.las	NAD83 (National Spatial Reference System 2011)	1116	North American Vertical Datum 1988	5103
13RGQ535455.las	NAD83 (National Spatial Reference System 2011)	1116	North American Vertical Datum 1988	5103
13RGQ535470.las	NAD83 (National Spatial Reference System 2011)	1116	North American Vertical Datum 1988	5103
13RGQ535485.las	NAD83 (National Spatial Reference System 2011)	1116	North American Vertical Datum 1988	5103
13RGQ535500.las	NAD83 (National Spatial Reference System 2011)	1116	North American Vertical Datum 1988	5103
13RGQ535515.las	NAD83 (National Spatial Reference System 2011)	1116	North American Vertical Datum 1988	5103
13RGQ535530.las	NAD83 (National Spatial Reference System 2011)	1116	North American Vertical Datum 1988	5103
13RGQ535545.las	NAD83 (National Spatial Reference System 2011)	1116	North American Vertical Datum 1988	5103
13RGQ535560.las	NAD83 (National Spatial Reference System 2011)	1116	North American Vertical Datum 1988	5103
13RGQ535575.las	NAD83 (National Spatial Reference System 2011)	1116	North American Vertical Datum 1988	5103
13RGQ535590.las	NAD83 (National Spatial Reference System 2011)	1116	North American Vertical Datum 1988	5103
13RGQ535605.las	NAD83 (National Spatial Reference System 2011)	1116	North American Vertical Datum 1988	5103
13RGQ535620.las	NAD83 (National Spatial Reference System 2011)	1116	North American Vertical Datum 1988	5103
13RGQ535635.las	NAD83 (National Spatial Reference System 2011)	1116	North American Vertical Datum 1988	5103
13RGQ535650.las	NAD83 (National Spatial Reference System 2011)	1116	North American Vertical Datum 1988	5103
13RGQ535665.las	NAD83 (National Spatial Reference System 2011)	1116	North American Vertical Datum 1988	5103
13RGQ535680.las	NAD83 (National Spatial Reference System 2011)	1116	North American Vertical Datum 1988	5103
13RGQ535695.las	NAD83 (National Spatial Reference System 2011)	1116	North American Vertical Datum 1988	5103
13RGQ535710.las	NAD83 (National Spatial Reference System 2011)	1116	North American Vertical Datum 1988	5103
13RGQ535725.las	NAD83 (National Spatial Reference System 2011)	1116	North American Vertical Datum 1988	5103
13RGQ535740.las	NAD83 (National Spatial Reference System 2011)	1116	North American Vertical Datum 1988	5103
13RGQ535755.las	NAD83 (National Spatial Reference System 2011)	1116	North American Vertical Datum 1988	5103
13RGQ550005.las	NAD83 (National Spatial Reference System 2011)	1116	North American Vertical Datum 1988	5103
13RGQ550020.las	NAD83 (National Spatial Reference System 2011)	1116	North American Vertical Datum 1988	5103
13RGQ550035.las	NAD83 (National Spatial Reference System 2011)	1116	North American Vertical Datum 1988	5103
13RGQ550050.las	NAD83 (National Spatial Reference System 2011)	1116	North American Vertical Datum 1988	5103
13RGQ550065.las	NAD83 (National Spatial Reference System 2011)	1116	North American Vertical Datum 1988	5103
13RGQ550080.las	NAD83 (National Spatial Reference System 2011)	1116	North American Vertical Datum 1988	5103
13RGQ550095.las	NAD83 (National Spatial Reference System 2011)	1116	North American Vertical Datum 1988	5103
13RGQ550110.las	NAD83 (National Spatial Reference System 2011)	1116	North American Vertical Datum 1988	5103
13RGQ550125.las	NAD83 (National Spatial Reference System 2011)	1116	North American Vertical Datum 1988	5103

DPH-4 Report on Datums - continued

File	Horizontal Datum	EPSG Code	Vertical Datum	EPSG Code
13RGQ550140.las	NAD83 (National Spatial Reference System 2011)	1116	North American Vertical Datum 1988	5103
13RGQ550155.las	NAD83 (National Spatial Reference System 2011)	1116	North American Vertical Datum 1988	5103
13RGQ550170.las	NAD83 (National Spatial Reference System 2011)	1116	North American Vertical Datum 1988	5103
13RGQ550185.las	NAD83 (National Spatial Reference System 2011)	1116	North American Vertical Datum 1988	5103
13RGQ550200.las	NAD83 (National Spatial Reference System 2011)	1116	North American Vertical Datum 1988	5103
13RGQ550215.las	NAD83 (National Spatial Reference System 2011)	1116	North American Vertical Datum 1988	5103
13RGQ550230.las	NAD83 (National Spatial Reference System 2011)	1116	North American Vertical Datum 1988	5103
13RGQ550245.las	NAD83 (National Spatial Reference System 2011)	1116	North American Vertical Datum 1988	5103
13RGQ550260.las	NAD83 (National Spatial Reference System 2011)	1116	North American Vertical Datum 1988	5103
13RGQ550275.las	NAD83 (National Spatial Reference System 2011)	1116	North American Vertical Datum 1988	5103
13RGQ550290.las	NAD83 (National Spatial Reference System 2011)	1116	North American Vertical Datum 1988	5103
13RGQ550305.las	NAD83 (National Spatial Reference System 2011)	1116	North American Vertical Datum 1988	5103
13RGQ550320.las	NAD83 (National Spatial Reference System 2011)	1116	North American Vertical Datum 1988	5103
13RGQ550335.las	NAD83 (National Spatial Reference System 2011)	1116	North American Vertical Datum 1988	5103
13RGQ550350.las	NAD83 (National Spatial Reference System 2011)	1116	North American Vertical Datum 1988	5103
13RGQ550365.las	NAD83 (National Spatial Reference System 2011)	1116	North American Vertical Datum 1988	5103
13RGQ550380.las	NAD83 (National Spatial Reference System 2011)	1116	North American Vertical Datum 1988	5103
13RGQ550395.las	NAD83 (National Spatial Reference System 2011)	1116	North American Vertical Datum 1988	5103
13RGQ550410.las	NAD83 (National Spatial Reference System 2011)	1116	North American Vertical Datum 1988	5103
13RGQ550425.las	NAD83 (National Spatial Reference System 2011)	1116	North American Vertical Datum 1988	5103
13RGQ550440.las	NAD83 (National Spatial Reference System 2011)	1116	North American Vertical Datum 1988	5103
13RGQ550455.las	NAD83 (National Spatial Reference System 2011)	1116	North American Vertical Datum 1988	5103
13RGQ550470.las	NAD83 (National Spatial Reference System 2011)	1116	North American Vertical Datum 1988	5103
13RGQ550485.las	NAD83 (National Spatial Reference System 2011)	1116	North American Vertical Datum 1988	5103
13RGQ550500.las	NAD83 (National Spatial Reference System 2011)	1116	North American Vertical Datum 1988	5103
13RGQ550515.las	NAD83 (National Spatial Reference System 2011)	1116	North American Vertical Datum 1988	5103
13RGQ550530.las	NAD83 (National Spatial Reference System 2011)	1116	North American Vertical Datum 1988	5103
13RGQ550545.las	NAD83 (National Spatial Reference System 2011)	1116	North American Vertical Datum 1988	5103
13RGQ550560.las	NAD83 (National Spatial Reference System 2011)	1116	North American Vertical Datum 1988	5103
13RGQ550575.las	NAD83 (National Spatial Reference System 2011)	1116	North American Vertical Datum 1988	5103
13RGQ550590.las	NAD83 (National Spatial Reference System 2011)	1116	North American Vertical Datum 1988	5103
13RGQ550605.las	NAD83 (National Spatial Reference System 2011)	1116	North American Vertical Datum 1988	5103
13RGQ550620.las	NAD83 (National Spatial Reference System 2011)	1116	North American Vertical Datum 1988	5103
13RGQ550635.las	NAD83 (National Spatial Reference System 2011)	1116	North American Vertical Datum 1988	5103

DPH-4 Report on Datums - continued

File	Horizontal Datum	EPSG Code	Vertical Datum	EPSG Code
13RGQ550650.las	NAD83 (National Spatial Reference System 2011)	1116	North American Vertical Datum 1988	5103
13RGQ550665.las	NAD83 (National Spatial Reference System 2011)	1116	North American Vertical Datum 1988	5103
13RGQ550680.las	NAD83 (National Spatial Reference System 2011)	1116	North American Vertical Datum 1988	5103
13RGQ550695.las	NAD83 (National Spatial Reference System 2011)	1116	North American Vertical Datum 1988	5103
13RGQ550710.las	NAD83 (National Spatial Reference System 2011)	1116	North American Vertical Datum 1988	5103
13RGQ550725.las	NAD83 (National Spatial Reference System 2011)	1116	North American Vertical Datum 1988	5103
13RGQ550740.las	NAD83 (National Spatial Reference System 2011)	1116	North American Vertical Datum 1988	5103
13RGQ550755.las	NAD83 (National Spatial Reference System 2011)	1116	North American Vertical Datum 1988	5103
13RGQ565005.las	NAD83 (National Spatial Reference System 2011)	1116	North American Vertical Datum 1988	5103
13RGQ565020.las	NAD83 (National Spatial Reference System 2011)	1116	North American Vertical Datum 1988	5103
13RGQ565035.las	NAD83 (National Spatial Reference System 2011)	1116	North American Vertical Datum 1988	5103
13RGQ565050.las	NAD83 (National Spatial Reference System 2011)	1116	North American Vertical Datum 1988	5103
13RGQ565065.las	NAD83 (National Spatial Reference System 2011)	1116	North American Vertical Datum 1988	5103
13RGQ565080.las	NAD83 (National Spatial Reference System 2011)	1116	North American Vertical Datum 1988	5103
13RGQ565095.las	NAD83 (National Spatial Reference System 2011)	1116	North American Vertical Datum 1988	5103
13RGQ565110.las	NAD83 (National Spatial Reference System 2011)	1116	North American Vertical Datum 1988	5103
13RGQ565125.las	NAD83 (National Spatial Reference System 2011)	1116	North American Vertical Datum 1988	5103
13RGQ565140.las	NAD83 (National Spatial Reference System 2011)	1116	North American Vertical Datum 1988	5103
13RGQ565155.las	NAD83 (National Spatial Reference System 2011)	1116	North American Vertical Datum 1988	5103
13RGQ565170.las	NAD83 (National Spatial Reference System 2011)	1116	North American Vertical Datum 1988	5103
13RGQ565185.las	NAD83 (National Spatial Reference System 2011)	1116	North American Vertical Datum 1988	5103
13RGQ565200.las	NAD83 (National Spatial Reference System 2011)	1116	North American Vertical Datum 1988	5103
13RGQ565215.las	NAD83 (National Spatial Reference System 2011)	1116	North American Vertical Datum 1988	5103
13RGQ565230.las	NAD83 (National Spatial Reference System 2011)	1116	North American Vertical Datum 1988	5103
13RGQ565245.las	NAD83 (National Spatial Reference System 2011)	1116	North American Vertical Datum 1988	5103
13RGQ565260.las	NAD83 (National Spatial Reference System 2011)	1116	North American Vertical Datum 1988	5103
13RGQ565275.las	NAD83 (National Spatial Reference System 2011)	1116	North American Vertical Datum 1988	5103
13RGQ565290.las	NAD83 (National Spatial Reference System 2011)	1116	North American Vertical Datum 1988	5103
13RGQ565305.las	NAD83 (National Spatial Reference System 2011)	1116	North American Vertical Datum 1988	5103
13RGQ565320.las	NAD83 (National Spatial Reference System 2011)	1116	North American Vertical Datum 1988	5103
13RGQ565335.las	NAD83 (National Spatial Reference System 2011)	1116	North American Vertical Datum 1988	5103
13RGQ565350.las	NAD83 (National Spatial Reference System 2011)	1116	North American Vertical Datum 1988	5103
13RGQ565365.las	NAD83 (National Spatial Reference System 2011)	1116	North American Vertical Datum 1988	5103
13RGQ565380.las	NAD83 (National Spatial Reference System 2011)	1116	North American Vertical Datum 1988	5103

DPH-4 Report on Datums - continued

File	Horizontal Datum	EPSG Code	Vertical Datum	EPSG Code
13RGQ565395.las	NAD83 (National Spatial Reference System 2011)	1116	North American Vertical Datum 1988	5103
13RGQ565410.las	NAD83 (National Spatial Reference System 2011)	1116	North American Vertical Datum 1988	5103
13RGQ580005.las	NAD83 (National Spatial Reference System 2011)	1116	North American Vertical Datum 1988	5103
13RGQ580020.las	NAD83 (National Spatial Reference System 2011)	1116	North American Vertical Datum 1988	5103
13RGQ580035.las	NAD83 (National Spatial Reference System 2011)	1116	North American Vertical Datum 1988	5103
13RGQ580050.las	NAD83 (National Spatial Reference System 2011)	1116	North American Vertical Datum 1988	5103
13RGQ580065.las	NAD83 (National Spatial Reference System 2011)	1116	North American Vertical Datum 1988	5103
13RGQ580080.las	NAD83 (National Spatial Reference System 2011)	1116	North American Vertical Datum 1988	5103
13RGQ580095.las	NAD83 (National Spatial Reference System 2011)	1116	North American Vertical Datum 1988	5103
13RGQ580110.las	NAD83 (National Spatial Reference System 2011)	1116	North American Vertical Datum 1988	5103
13RGQ580125.las	NAD83 (National Spatial Reference System 2011)	1116	North American Vertical Datum 1988	5103
13RGQ580140.las	NAD83 (National Spatial Reference System 2011)	1116	North American Vertical Datum 1988	5103
13RGQ580155.las	NAD83 (National Spatial Reference System 2011)	1116	North American Vertical Datum 1988	5103
13RGQ580170.las	NAD83 (National Spatial Reference System 2011)	1116	North American Vertical Datum 1988	5103
13RGQ580185.las	NAD83 (National Spatial Reference System 2011)	1116	North American Vertical Datum 1988	5103
13RGQ580200.las	NAD83 (National Spatial Reference System 2011)	1116	North American Vertical Datum 1988	5103
13RGQ580215.las	NAD83 (National Spatial Reference System 2011)	1116	North American Vertical Datum 1988	5103
13RGQ580230.las	NAD83 (National Spatial Reference System 2011)	1116	North American Vertical Datum 1988	5103
13RGQ580245.las	NAD83 (National Spatial Reference System 2011)	1116	North American Vertical Datum 1988	5103
13RGQ580260.las	NAD83 (National Spatial Reference System 2011)	1116	North American Vertical Datum 1988	5103
13RGQ580275.las	NAD83 (National Spatial Reference System 2011)	1116	North American Vertical Datum 1988	5103
13RGQ580290.las	NAD83 (National Spatial Reference System 2011)	1116	North American Vertical Datum 1988	5103
13RGQ580305.las	NAD83 (National Spatial Reference System 2011)	1116	North American Vertical Datum 1988	5103
13RGQ580320.las	NAD83 (National Spatial Reference System 2011)	1116	North American Vertical Datum 1988	5103
13RGQ580335.las	NAD83 (National Spatial Reference System 2011)	1116	North American Vertical Datum 1988	5103
13RGQ580350.las	NAD83 (National Spatial Reference System 2011)	1116	North American Vertical Datum 1988	5103
13RGQ580365.las	NAD83 (National Spatial Reference System 2011)	1116	North American Vertical Datum 1988	5103
13RGQ580380.las	NAD83 (National Spatial Reference System 2011)	1116	North American Vertical Datum 1988	5103
13RGQ580395.las	NAD83 (National Spatial Reference System 2011)	1116	North American Vertical Datum 1988	5103
13RGQ595005.las	NAD83 (National Spatial Reference System 2011)	1116	North American Vertical Datum 1988	5103
13RGQ595020.las	NAD83 (National Spatial Reference System 2011)	1116	North American Vertical Datum 1988	5103
13RGQ595035.las	NAD83 (National Spatial Reference System 2011)	1116	North American Vertical Datum 1988	5103
13RGQ595050.las	NAD83 (National Spatial Reference System 2011)	1116	North American Vertical Datum 1988	5103
13RGQ595065.las	NAD83 (National Spatial Reference System 2011)	1116	North American Vertical Datum 1988	5103

DPH-4 Report on Datums - continued

File	Horizontal Datum	EPSG Code	Vertical Datum	EPSG Code
13RGQ595080.las	NAD83 (National Spatial Reference System 2011)	1116	North American Vertical Datum 1988	5103
13RGQ595095.las	NAD83 (National Spatial Reference System 2011)	1116	North American Vertical Datum 1988	5103
13RGQ595110.las	NAD83 (National Spatial Reference System 2011)	1116	North American Vertical Datum 1988	5103
13RGQ595125.las	NAD83 (National Spatial Reference System 2011)	1116	North American Vertical Datum 1988	5103
13RGQ595140.las	NAD83 (National Spatial Reference System 2011)	1116	North American Vertical Datum 1988	5103
13RGQ595155.las	NAD83 (National Spatial Reference System 2011)	1116	North American Vertical Datum 1988	5103
13RGQ595170.las	NAD83 (National Spatial Reference System 2011)	1116	North American Vertical Datum 1988	5103
13RGQ595185.las	NAD83 (National Spatial Reference System 2011)	1116	North American Vertical Datum 1988	5103
13RGQ595200.las	NAD83 (National Spatial Reference System 2011)	1116	North American Vertical Datum 1988	5103
13RGQ595215.las	NAD83 (National Spatial Reference System 2011)	1116	North American Vertical Datum 1988	5103
13RGQ595230.las	NAD83 (National Spatial Reference System 2011)	1116	North American Vertical Datum 1988	5103
13RGQ595245.las	NAD83 (National Spatial Reference System 2011)	1116	North American Vertical Datum 1988	5103
13RGQ595260.las	NAD83 (National Spatial Reference System 2011)	1116	North American Vertical Datum 1988	5103
13RGQ595275.las	NAD83 (National Spatial Reference System 2011)	1116	North American Vertical Datum 1988	5103
13RGQ595290.las	NAD83 (National Spatial Reference System 2011)	1116	North American Vertical Datum 1988	5103
13RGQ595305.las	NAD83 (National Spatial Reference System 2011)	1116	North American Vertical Datum 1988	5103
13RGQ595320.las	NAD83 (National Spatial Reference System 2011)	1116	North American Vertical Datum 1988	5103
13RGQ595335.las	NAD83 (National Spatial Reference System 2011)	1116	North American Vertical Datum 1988	5103
13RGQ595350.las	NAD83 (National Spatial Reference System 2011)	1116	North American Vertical Datum 1988	5103
13RGQ595365.las	NAD83 (National Spatial Reference System 2011)	1116	North American Vertical Datum 1988	5103
13RGQ595380.las	NAD83 (National Spatial Reference System 2011)	1116	North American Vertical Datum 1988	5103
13RGQ595395.las	NAD83 (National Spatial Reference System 2011)	1116	North American Vertical Datum 1988	5103
13RGQ610005.las	NAD83 (National Spatial Reference System 2011)	1116	North American Vertical Datum 1988	5103
13RGQ610020.las	NAD83 (National Spatial Reference System 2011)	1116	North American Vertical Datum 1988	5103
13RGQ610035.las	NAD83 (National Spatial Reference System 2011)	1116	North American Vertical Datum 1988	5103
13RGQ610050.las	NAD83 (National Spatial Reference System 2011)	1116	North American Vertical Datum 1988	5103
13RGQ610065.las	NAD83 (National Spatial Reference System 2011)	1116	North American Vertical Datum 1988	5103
13RGQ610080.las	NAD83 (National Spatial Reference System 2011)	1116	North American Vertical Datum 1988	5103
13RGQ610095.las	NAD83 (National Spatial Reference System 2011)	1116	North American Vertical Datum 1988	5103
13RGQ610110.las	NAD83 (National Spatial Reference System 2011)	1116	North American Vertical Datum 1988	5103
13RGQ610125.las	NAD83 (National Spatial Reference System 2011)	1116	North American Vertical Datum 1988	5103
13RGQ610140.las	NAD83 (National Spatial Reference System 2011)	1116	North American Vertical Datum 1988	5103
13RGQ610155.las	NAD83 (National Spatial Reference System 2011)	1116	North American Vertical Datum 1988	5103
13RGQ610170.las	NAD83 (National Spatial Reference System 2011)	1116	North American Vertical Datum 1988	5103

DPH-4 Report on Datums - continued

File	Horizontal Datum	EPSG Code	Vertical Datum	EPSG Code
13RGQ610185.las	NAD83 (National Spatial Reference System 2011)	1116	North American Vertical Datum 1988	5103
13RGQ610200.las	NAD83 (National Spatial Reference System 2011)	1116	North American Vertical Datum 1988	5103
13RGQ610215.las	NAD83 (National Spatial Reference System 2011)	1116	North American Vertical Datum 1988	5103
13RGQ610230.las	NAD83 (National Spatial Reference System 2011)	1116	North American Vertical Datum 1988	5103
13RGQ610245.las	NAD83 (National Spatial Reference System 2011)	1116	North American Vertical Datum 1988	5103
13RGQ610260.las	NAD83 (National Spatial Reference System 2011)	1116	North American Vertical Datum 1988	5103
13RGQ610275.las	NAD83 (National Spatial Reference System 2011)	1116	North American Vertical Datum 1988	5103
13RGQ610290.las	NAD83 (National Spatial Reference System 2011)	1116	North American Vertical Datum 1988	5103
13RGQ610305.las	NAD83 (National Spatial Reference System 2011)	1116	North American Vertical Datum 1988	5103
13RGQ610320.las	NAD83 (National Spatial Reference System 2011)	1116	North American Vertical Datum 1988	5103
13RGQ610335.las	NAD83 (National Spatial Reference System 2011)	1116	North American Vertical Datum 1988	5103
13RGQ610350.las	NAD83 (National Spatial Reference System 2011)	1116	North American Vertical Datum 1988	5103
13RGQ610365.las	NAD83 (National Spatial Reference System 2011)	1116	North American Vertical Datum 1988	5103
13RGQ610380.las	NAD83 (National Spatial Reference System 2011)	1116	North American Vertical Datum 1988	5103
13RGQ610395.las	NAD83 (National Spatial Reference System 2011)	1116	North American Vertical Datum 1988	5103
13RGQ625005.las	NAD83 (National Spatial Reference System 2011)	1116	North American Vertical Datum 1988	5103
13RGQ625020.las	NAD83 (National Spatial Reference System 2011)	1116	North American Vertical Datum 1988	5103
13RGQ625035.las	NAD83 (National Spatial Reference System 2011)	1116	North American Vertical Datum 1988	5103
13RGQ625050.las	NAD83 (National Spatial Reference System 2011)	1116	North American Vertical Datum 1988	5103
13RGQ625065.las	NAD83 (National Spatial Reference System 2011)	1116	North American Vertical Datum 1988	5103
13RGQ625080.las	NAD83 (National Spatial Reference System 2011)	1116	North American Vertical Datum 1988	5103
13RGQ625095.las	NAD83 (National Spatial Reference System 2011)	1116	North American Vertical Datum 1988	5103
13RGQ625110.las	NAD83 (National Spatial Reference System 2011)	1116	North American Vertical Datum 1988	5103
13RGQ625125.las	NAD83 (National Spatial Reference System 2011)	1116	North American Vertical Datum 1988	5103
13RGQ625140.las	NAD83 (National Spatial Reference System 2011)	1116	North American Vertical Datum 1988	5103
13RGQ625155.las	NAD83 (National Spatial Reference System 2011)	1116	North American Vertical Datum 1988	5103
13RGQ625170.las	NAD83 (National Spatial Reference System 2011)	1116	North American Vertical Datum 1988	5103
13RGQ625185.las	NAD83 (National Spatial Reference System 2011)	1116	North American Vertical Datum 1988	5103
13RGQ625200.las	NAD83 (National Spatial Reference System 2011)	1116	North American Vertical Datum 1988	5103
13RGQ625215.las	NAD83 (National Spatial Reference System 2011)	1116	North American Vertical Datum 1988	5103
13RGQ625230.las	NAD83 (National Spatial Reference System 2011)	1116	North American Vertical Datum 1988	5103
13RGQ625245.las	NAD83 (National Spatial Reference System 2011)	1116	North American Vertical Datum 1988	5103
13RGQ625260.las	NAD83 (National Spatial Reference System 2011)	1116	North American Vertical Datum 1988	5103
13RGQ625275.las	NAD83 (National Spatial Reference System 2011)	1116	North American Vertical Datum 1988	5103

DPH-4 Report on Datums - continued

File	Horizontal Datum	EPSG Code	Vertical Datum	EPSG Code
13RGQ625290.las	NAD83 (National Spatial Reference System 2011)	1116	North American Vertical Datum 1988	5103
13RGQ625305.las	NAD83 (National Spatial Reference System 2011)	1116	North American Vertical Datum 1988	5103
13RGQ625320.las	NAD83 (National Spatial Reference System 2011)	1116	North American Vertical Datum 1988	5103
13RGQ625335.las	NAD83 (National Spatial Reference System 2011)	1116	North American Vertical Datum 1988	5103
13RGQ625350.las	NAD83 (National Spatial Reference System 2011)	1116	North American Vertical Datum 1988	5103
13RGQ625365.las	NAD83 (National Spatial Reference System 2011)	1116	North American Vertical Datum 1988	5103
13RGQ625380.las	NAD83 (National Spatial Reference System 2011)	1116	North American Vertical Datum 1988	5103
13RGQ625395.las	NAD83 (National Spatial Reference System 2011)	1116	North American Vertical Datum 1988	5103
13RGQ640005.las	NAD83 (National Spatial Reference System 2011)	1116	North American Vertical Datum 1988	5103
13RGQ640020.las	NAD83 (National Spatial Reference System 2011)	1116	North American Vertical Datum 1988	5103
13RGQ640035.las	NAD83 (National Spatial Reference System 2011)	1116	North American Vertical Datum 1988	5103
13RGQ640050.las	NAD83 (National Spatial Reference System 2011)	1116	North American Vertical Datum 1988	5103
13RGQ640065.las	NAD83 (National Spatial Reference System 2011)	1116	North American Vertical Datum 1988	5103
13RGQ640080.las	NAD83 (National Spatial Reference System 2011)	1116	North American Vertical Datum 1988	5103
13RGQ640095.las	NAD83 (National Spatial Reference System 2011)	1116	North American Vertical Datum 1988	5103
13RGQ640110.las	NAD83 (National Spatial Reference System 2011)	1116	North American Vertical Datum 1988	5103
13RGQ640125.las	NAD83 (National Spatial Reference System 2011)	1116	North American Vertical Datum 1988	5103
13RGQ640140.las	NAD83 (National Spatial Reference System 2011)	1116	North American Vertical Datum 1988	5103
13RGQ640155.las	NAD83 (National Spatial Reference System 2011)	1116	North American Vertical Datum 1988	5103
13RGQ640170.las	NAD83 (National Spatial Reference System 2011)	1116	North American Vertical Datum 1988	5103
13RGQ640185.las	NAD83 (National Spatial Reference System 2011)	1116	North American Vertical Datum 1988	5103
13RGQ640200.las	NAD83 (National Spatial Reference System 2011)	1116	North American Vertical Datum 1988	5103
13RGQ640215.las	NAD83 (National Spatial Reference System 2011)	1116	North American Vertical Datum 1988	5103
13RGQ640230.las	NAD83 (National Spatial Reference System 2011)	1116	North American Vertical Datum 1988	5103
13RGQ640245.las	NAD83 (National Spatial Reference System 2011)	1116	North American Vertical Datum 1988	5103
13RGQ640260.las	NAD83 (National Spatial Reference System 2011)	1116	North American Vertical Datum 1988	5103
13RGQ640275.las	NAD83 (National Spatial Reference System 2011)	1116	North American Vertical Datum 1988	5103
13RGQ640290.las	NAD83 (National Spatial Reference System 2011)	1116	North American Vertical Datum 1988	5103
13RGQ640305.las	NAD83 (National Spatial Reference System 2011)	1116	North American Vertical Datum 1988	5103
13RGQ640320.las	NAD83 (National Spatial Reference System 2011)	1116	North American Vertical Datum 1988	5103
13RGQ640335.las	NAD83 (National Spatial Reference System 2011)	1116	North American Vertical Datum 1988	5103
13RGQ640350.las	NAD83 (National Spatial Reference System 2011)	1116	North American Vertical Datum 1988	5103
13RGQ640365.las	NAD83 (National Spatial Reference System 2011)	1116	North American Vertical Datum 1988	5103
13RGQ640380.las	NAD83 (National Spatial Reference System 2011)	1116	North American Vertical Datum 1988	5103

DPH-4 Report on Datums - continued

File	Horizontal Datum	EPSG Code	Vertical Datum	EPSG Code
13RGQ640395.las	NAD83 (National Spatial Reference System 2011)	1116	North American Vertical Datum 1988	5103
13RGQ655005.las	NAD83 (National Spatial Reference System 2011)	1116	North American Vertical Datum 1988	5103
13RGQ655020.las	NAD83 (National Spatial Reference System 2011)	1116	North American Vertical Datum 1988	5103
13RGQ655035.las	NAD83 (National Spatial Reference System 2011)	1116	North American Vertical Datum 1988	5103
13RGQ655050.las	NAD83 (National Spatial Reference System 2011)	1116	North American Vertical Datum 1988	5103
13RGQ655065.las	NAD83 (National Spatial Reference System 2011)	1116	North American Vertical Datum 1988	5103
13RGQ655080.las	NAD83 (National Spatial Reference System 2011)	1116	North American Vertical Datum 1988	5103
13RGQ655095.las	NAD83 (National Spatial Reference System 2011)	1116	North American Vertical Datum 1988	5103
13RGQ655110.las	NAD83 (National Spatial Reference System 2011)	1116	North American Vertical Datum 1988	5103
13RGQ655125.las	NAD83 (National Spatial Reference System 2011)	1116	North American Vertical Datum 1988	5103
13RGQ655140.las	NAD83 (National Spatial Reference System 2011)	1116	North American Vertical Datum 1988	5103
13RGQ655155.las	NAD83 (National Spatial Reference System 2011)	1116	North American Vertical Datum 1988	5103
13RGQ655170.las	NAD83 (National Spatial Reference System 2011)	1116	North American Vertical Datum 1988	5103
13RGQ655185.las	NAD83 (National Spatial Reference System 2011)	1116	North American Vertical Datum 1988	5103
13RGQ655200.las	NAD83 (National Spatial Reference System 2011)	1116	North American Vertical Datum 1988	5103
13RGQ655215.las	NAD83 (National Spatial Reference System 2011)	1116	North American Vertical Datum 1988	5103
13RGQ655230.las	NAD83 (National Spatial Reference System 2011)	1116	North American Vertical Datum 1988	5103
13RGQ655245.las	NAD83 (National Spatial Reference System 2011)	1116	North American Vertical Datum 1988	5103
13RGQ655260.las	NAD83 (National Spatial Reference System 2011)	1116	North American Vertical Datum 1988	5103
13RGQ655275.las	NAD83 (National Spatial Reference System 2011)	1116	North American Vertical Datum 1988	5103
13RGQ655290.las	NAD83 (National Spatial Reference System 2011)	1116	North American Vertical Datum 1988	5103
13RGQ655305.las	NAD83 (National Spatial Reference System 2011)	1116	North American Vertical Datum 1988	5103
13RGQ655320.las	NAD83 (National Spatial Reference System 2011)	1116	North American Vertical Datum 1988	5103
13RGQ655335.las	NAD83 (National Spatial Reference System 2011)	1116	North American Vertical Datum 1988	5103
13RGQ655350.las	NAD83 (National Spatial Reference System 2011)	1116	North American Vertical Datum 1988	5103
13RGQ655365.las	NAD83 (National Spatial Reference System 2011)	1116	North American Vertical Datum 1988	5103
13RGQ655380.las	NAD83 (National Spatial Reference System 2011)	1116	North American Vertical Datum 1988	5103
13RGQ655395.las	NAD83 (National Spatial Reference System 2011)	1116	North American Vertical Datum 1988	5103
13RGQ670005.las	NAD83 (National Spatial Reference System 2011)	1116	North American Vertical Datum 1988	5103
13RGQ670020.las	NAD83 (National Spatial Reference System 2011)	1116	North American Vertical Datum 1988	5103
13RGQ670035.las	NAD83 (National Spatial Reference System 2011)	1116	North American Vertical Datum 1988	5103
13RGQ670050.las	NAD83 (National Spatial Reference System 2011)	1116	North American Vertical Datum 1988	5103
13RGQ670065.las	NAD83 (National Spatial Reference System 2011)	1116	North American Vertical Datum 1988	5103
13RGQ670080.las	NAD83 (National Spatial Reference System 2011)	1116	North American Vertical Datum 1988	5103

DPH-4 Report on Datums - continued

File	Horizontal Datum	EPSG Code	Vertical Datum	EPSG Code
13RGQ670095.las	NAD83 (National Spatial Reference System 2011)	1116	North American Vertical Datum 1988	5103
13RGQ670110.las	NAD83 (National Spatial Reference System 2011)	1116	North American Vertical Datum 1988	5103
13RGQ670125.las	NAD83 (National Spatial Reference System 2011)	1116	North American Vertical Datum 1988	5103
13RGQ670140.las	NAD83 (National Spatial Reference System 2011)	1116	North American Vertical Datum 1988	5103
13RGQ670155.las	NAD83 (National Spatial Reference System 2011)	1116	North American Vertical Datum 1988	5103
13RGQ670170.las	NAD83 (National Spatial Reference System 2011)	1116	North American Vertical Datum 1988	5103
13RGQ670185.las	NAD83 (National Spatial Reference System 2011)	1116	North American Vertical Datum 1988	5103
13RGQ670200.las	NAD83 (National Spatial Reference System 2011)	1116	North American Vertical Datum 1988	5103
13RGQ670215.las	NAD83 (National Spatial Reference System 2011)	1116	North American Vertical Datum 1988	5103
13RGQ670230.las	NAD83 (National Spatial Reference System 2011)	1116	North American Vertical Datum 1988	5103
13RGQ670245.las	NAD83 (National Spatial Reference System 2011)	1116	North American Vertical Datum 1988	5103
13RGQ670260.las	NAD83 (National Spatial Reference System 2011)	1116	North American Vertical Datum 1988	5103
13RGQ670275.las	NAD83 (National Spatial Reference System 2011)	1116	North American Vertical Datum 1988	5103
13RGQ670290.las	NAD83 (National Spatial Reference System 2011)	1116	North American Vertical Datum 1988	5103
13RGQ670305.las	NAD83 (National Spatial Reference System 2011)	1116	North American Vertical Datum 1988	5103
13RGQ670320.las	NAD83 (National Spatial Reference System 2011)	1116	North American Vertical Datum 1988	5103
13RGQ670335.las	NAD83 (National Spatial Reference System 2011)	1116	North American Vertical Datum 1988	5103
13RGQ670350.las	NAD83 (National Spatial Reference System 2011)	1116	North American Vertical Datum 1988	5103
13RGQ670365.las	NAD83 (National Spatial Reference System 2011)	1116	North American Vertical Datum 1988	5103
13RGQ670380.las	NAD83 (National Spatial Reference System 2011)	1116	North American Vertical Datum 1988	5103
13RGQ670395.las	NAD83 (National Spatial Reference System 2011)	1116	North American Vertical Datum 1988	5103
13RGQ685005.las	NAD83 (National Spatial Reference System 2011)	1116	North American Vertical Datum 1988	5103
13RGQ685020.las	NAD83 (National Spatial Reference System 2011)	1116	North American Vertical Datum 1988	5103
13RGQ685035.las	NAD83 (National Spatial Reference System 2011)	1116	North American Vertical Datum 1988	5103
13RGQ685050.las	NAD83 (National Spatial Reference System 2011)	1116	North American Vertical Datum 1988	5103
13RGQ685065.las	NAD83 (National Spatial Reference System 2011)	1116	North American Vertical Datum 1988	5103
13RGQ685080.las	NAD83 (National Spatial Reference System 2011)	1116	North American Vertical Datum 1988	5103
13RGQ685095.las	NAD83 (National Spatial Reference System 2011)	1116	North American Vertical Datum 1988	5103
13RGQ685110.las	NAD83 (National Spatial Reference System 2011)	1116	North American Vertical Datum 1988	5103
13RGQ685125.las	NAD83 (National Spatial Reference System 2011)	1116	North American Vertical Datum 1988	5103
13RGQ685140.las	NAD83 (National Spatial Reference System 2011)	1116	North American Vertical Datum 1988	5103
13RGQ685155.las	NAD83 (National Spatial Reference System 2011)	1116	North American Vertical Datum 1988	5103
13RGQ685170.las	NAD83 (National Spatial Reference System 2011)	1116	North American Vertical Datum 1988	5103
13RGQ685185.las	NAD83 (National Spatial Reference System 2011)	1116	North American Vertical Datum 1988	5103

DPH-4 Report on Datums - continued

File	Horizontal Datum	EPSG Code	Vertical Datum	EPSG Code
13RGQ685200.las	NAD83 (National Spatial Reference System 2011)	1116	North American Vertical Datum 1988	5103
13RGQ685215.las	NAD83 (National Spatial Reference System 2011)	1116	North American Vertical Datum 1988	5103
13RGQ685230.las	NAD83 (National Spatial Reference System 2011)	1116	North American Vertical Datum 1988	5103
13RGQ685245.las	NAD83 (National Spatial Reference System 2011)	1116	North American Vertical Datum 1988	5103
13RGQ685260.las	NAD83 (National Spatial Reference System 2011)	1116	North American Vertical Datum 1988	5103
13RGQ685275.las	NAD83 (National Spatial Reference System 2011)	1116	North American Vertical Datum 1988	5103
13RGQ685290.las	NAD83 (National Spatial Reference System 2011)	1116	North American Vertical Datum 1988	5103
13RGQ685305.las	NAD83 (National Spatial Reference System 2011)	1116	North American Vertical Datum 1988	5103
13RGQ685320.las	NAD83 (National Spatial Reference System 2011)	1116	North American Vertical Datum 1988	5103
13RGQ685335.las	NAD83 (National Spatial Reference System 2011)	1116	North American Vertical Datum 1988	5103
13RGQ685350.las	NAD83 (National Spatial Reference System 2011)	1116	North American Vertical Datum 1988	5103
13RGQ685365.las	NAD83 (National Spatial Reference System 2011)	1116	North American Vertical Datum 1988	5103
13RGQ685380.las	NAD83 (National Spatial Reference System 2011)	1116	North American Vertical Datum 1988	5103
13RGQ685395.las	NAD83 (National Spatial Reference System 2011)	1116	North American Vertical Datum 1988	5103
13RGQ700005.las	NAD83 (National Spatial Reference System 2011)	1116	North American Vertical Datum 1988	5103
13RGQ700020.las	NAD83 (National Spatial Reference System 2011)	1116	North American Vertical Datum 1988	5103
13RGQ700035.las	NAD83 (National Spatial Reference System 2011)	1116	North American Vertical Datum 1988	5103
13RGQ700050.las	NAD83 (National Spatial Reference System 2011)	1116	North American Vertical Datum 1988	5103
13RGQ700065.las	NAD83 (National Spatial Reference System 2011)	1116	North American Vertical Datum 1988	5103
13RGQ700080.las	NAD83 (National Spatial Reference System 2011)	1116	North American Vertical Datum 1988	5103
13RGQ700095.las	NAD83 (National Spatial Reference System 2011)	1116	North American Vertical Datum 1988	5103
13RGQ700110.las	NAD83 (National Spatial Reference System 2011)	1116	North American Vertical Datum 1988	5103
13RGQ700125.las	NAD83 (National Spatial Reference System 2011)	1116	North American Vertical Datum 1988	5103
13RGQ700140.las	NAD83 (National Spatial Reference System 2011)	1116	North American Vertical Datum 1988	5103
13RGQ700155.las	NAD83 (National Spatial Reference System 2011)	1116	North American Vertical Datum 1988	5103
13RGQ700170.las	NAD83 (National Spatial Reference System 2011)	1116	North American Vertical Datum 1988	5103
13RGQ700185.las	NAD83 (National Spatial Reference System 2011)	1116	North American Vertical Datum 1988	5103
13RGQ700200.las	NAD83 (National Spatial Reference System 2011)	1116	North American Vertical Datum 1988	5103
13RGQ700215.las	NAD83 (National Spatial Reference System 2011)	1116	North American Vertical Datum 1988	5103
13RGQ700230.las	NAD83 (National Spatial Reference System 2011)	1116	North American Vertical Datum 1988	5103
13RGQ700245.las	NAD83 (National Spatial Reference System 2011)	1116	North American Vertical Datum 1988	5103
13RGQ700260.las	NAD83 (National Spatial Reference System 2011)	1116	North American Vertical Datum 1988	5103
13RGQ700275.las	NAD83 (National Spatial Reference System 2011)	1116	North American Vertical Datum 1988	5103
13RGQ700290.las	NAD83 (National Spatial Reference System 2011)	1116	North American Vertical Datum 1988	5103

DPH-4 Report on Datums - continued

File	Horizontal Datum	EPSG Code	Vertical Datum	EPSG Code
13RGQ700305.las	NAD83 (National Spatial Reference System 2011)	1116	North American Vertical Datum 1988	5103
13RGQ700320.las	NAD83 (National Spatial Reference System 2011)	1116	North American Vertical Datum 1988	5103
13RGQ700335.las	NAD83 (National Spatial Reference System 2011)	1116	North American Vertical Datum 1988	5103
13RGQ700350.las	NAD83 (National Spatial Reference System 2011)	1116	North American Vertical Datum 1988	5103
13RGQ700365.las	NAD83 (National Spatial Reference System 2011)	1116	North American Vertical Datum 1988	5103
13RGQ700380.las	NAD83 (National Spatial Reference System 2011)	1116	North American Vertical Datum 1988	5103
13RGQ700395.las	NAD83 (National Spatial Reference System 2011)	1116	North American Vertical Datum 1988	5103
13RGQ715005.las	NAD83 (National Spatial Reference System 2011)	1116	North American Vertical Datum 1988	5103
13RGQ715020.las	NAD83 (National Spatial Reference System 2011)	1116	North American Vertical Datum 1988	5103
13RGQ715035.las	NAD83 (National Spatial Reference System 2011)	1116	North American Vertical Datum 1988	5103
13RGQ715050.las	NAD83 (National Spatial Reference System 2011)	1116	North American Vertical Datum 1988	5103
13RGQ715065.las	NAD83 (National Spatial Reference System 2011)	1116	North American Vertical Datum 1988	5103
13RGQ715080.las	NAD83 (National Spatial Reference System 2011)	1116	North American Vertical Datum 1988	5103
13RGQ715095.las	NAD83 (National Spatial Reference System 2011)	1116	North American Vertical Datum 1988	5103
13RGQ715110.las	NAD83 (National Spatial Reference System 2011)	1116	North American Vertical Datum 1988	5103
13RGQ715125.las	NAD83 (National Spatial Reference System 2011)	1116	North American Vertical Datum 1988	5103
13RGQ715140.las	NAD83 (National Spatial Reference System 2011)	1116	North American Vertical Datum 1988	5103
13RGQ715155.las	NAD83 (National Spatial Reference System 2011)	1116	North American Vertical Datum 1988	5103
13RGQ715170.las	NAD83 (National Spatial Reference System 2011)	1116	North American Vertical Datum 1988	5103
13RGQ715185.las	NAD83 (National Spatial Reference System 2011)	1116	North American Vertical Datum 1988	5103
13RGQ715200.las	NAD83 (National Spatial Reference System 2011)	1116	North American Vertical Datum 1988	5103
13RGQ715215.las	NAD83 (National Spatial Reference System 2011)	1116	North American Vertical Datum 1988	5103
13RGQ715230.las	NAD83 (National Spatial Reference System 2011)	1116	North American Vertical Datum 1988	5103
13RGQ715245.las	NAD83 (National Spatial Reference System 2011)	1116	North American Vertical Datum 1988	5103
13RGQ715260.las	NAD83 (National Spatial Reference System 2011)	1116	North American Vertical Datum 1988	5103
13RGQ715275.las	NAD83 (National Spatial Reference System 2011)	1116	North American Vertical Datum 1988	5103
13RGQ715290.las	NAD83 (National Spatial Reference System 2011)	1116	North American Vertical Datum 1988	5103
13RGQ715305.las	NAD83 (National Spatial Reference System 2011)	1116	North American Vertical Datum 1988	5103
13RGQ715320.las	NAD83 (National Spatial Reference System 2011)	1116	North American Vertical Datum 1988	5103
13RGQ715335.las	NAD83 (National Spatial Reference System 2011)	1116	North American Vertical Datum 1988	5103
13RGQ715350.las	NAD83 (National Spatial Reference System 2011)	1116	North American Vertical Datum 1988	5103
13RGQ715365.las	NAD83 (National Spatial Reference System 2011)	1116	North American Vertical Datum 1988	5103
13RGQ715380.las	NAD83 (National Spatial Reference System 2011)	1116	North American Vertical Datum 1988	5103
13RGQ715395.las	NAD83 (National Spatial Reference System 2011)	1116	North American Vertical Datum 1988	5103

DPH-4 Report on Datums - continued

File	Horizontal Datum	EPSG Code	Vertical Datum	EPSG Code
13RGQ730005.las	NAD83 (National Spatial Reference System 2011)	1116	North American Vertical Datum 1988	5103
13RGQ730020.las	NAD83 (National Spatial Reference System 2011)	1116	North American Vertical Datum 1988	5103
13RGQ730035.las	NAD83 (National Spatial Reference System 2011)	1116	North American Vertical Datum 1988	5103
13RGQ730050.las	NAD83 (National Spatial Reference System 2011)	1116	North American Vertical Datum 1988	5103
13RGQ730065.las	NAD83 (National Spatial Reference System 2011)	1116	North American Vertical Datum 1988	5103
13RGQ730080.las	NAD83 (National Spatial Reference System 2011)	1116	North American Vertical Datum 1988	5103
13RGQ730095.las	NAD83 (National Spatial Reference System 2011)	1116	North American Vertical Datum 1988	5103
13RGQ730110.las	NAD83 (National Spatial Reference System 2011)	1116	North American Vertical Datum 1988	5103
13RGQ730125.las	NAD83 (National Spatial Reference System 2011)	1116	North American Vertical Datum 1988	5103
13RGQ730140.las	NAD83 (National Spatial Reference System 2011)	1116	North American Vertical Datum 1988	5103
13RGQ730155.las	NAD83 (National Spatial Reference System 2011)	1116	North American Vertical Datum 1988	5103
13RGQ730170.las	NAD83 (National Spatial Reference System 2011)	1116	North American Vertical Datum 1988	5103
13RGQ730185.las	NAD83 (National Spatial Reference System 2011)	1116	North American Vertical Datum 1988	5103
13RGQ730200.las	NAD83 (National Spatial Reference System 2011)	1116	North American Vertical Datum 1988	5103
13RGQ730215.las	NAD83 (National Spatial Reference System 2011)	1116	North American Vertical Datum 1988	5103
13RGQ730230.las	NAD83 (National Spatial Reference System 2011)	1116	North American Vertical Datum 1988	5103
13RGQ730245.las	NAD83 (National Spatial Reference System 2011)	1116	North American Vertical Datum 1988	5103
13RGQ730260.las	NAD83 (National Spatial Reference System 2011)	1116	North American Vertical Datum 1988	5103
13RGQ730275.las	NAD83 (National Spatial Reference System 2011)	1116	North American Vertical Datum 1988	5103
13RGQ730290.las	NAD83 (National Spatial Reference System 2011)	1116	North American Vertical Datum 1988	5103
13RGQ730305.las	NAD83 (National Spatial Reference System 2011)	1116	North American Vertical Datum 1988	5103
13RGQ730320.las	NAD83 (National Spatial Reference System 2011)	1116	North American Vertical Datum 1988	5103
13RGQ730335.las	NAD83 (National Spatial Reference System 2011)	1116	North American Vertical Datum 1988	5103
13RGQ730350.las	NAD83 (National Spatial Reference System 2011)	1116	North American Vertical Datum 1988	5103
13RGQ730365.las	NAD83 (National Spatial Reference System 2011)	1116	North American Vertical Datum 1988	5103
13RGQ730380.las	NAD83 (National Spatial Reference System 2011)	1116	North American Vertical Datum 1988	5103
13RGQ730395.las	NAD83 (National Spatial Reference System 2011)	1116	North American Vertical Datum 1988	5103
13RGQ745005.las	NAD83 (National Spatial Reference System 2011)	1116	North American Vertical Datum 1988	5103
13RGQ745020.las	NAD83 (National Spatial Reference System 2011)	1116	North American Vertical Datum 1988	5103
13RGQ745035.las	NAD83 (National Spatial Reference System 2011)	1116	North American Vertical Datum 1988	5103
13RGQ745050.las	NAD83 (National Spatial Reference System 2011)	1116	North American Vertical Datum 1988	5103
13RGQ745065.las	NAD83 (National Spatial Reference System 2011)	1116	North American Vertical Datum 1988	5103
13RGQ745080.las	NAD83 (National Spatial Reference System 2011)	1116	North American Vertical Datum 1988	5103
13RGQ745095.las	NAD83 (National Spatial Reference System 2011)	1116	North American Vertical Datum 1988	5103

DPH-4 Report on Datums - continued

File	Horizontal Datum	EPSG Code	Vertical Datum	EPSG Code
13RGQ745110.las	NAD83 (National Spatial Reference System 2011)	1116	North American Vertical Datum 1988	5103
13RGQ745125.las	NAD83 (National Spatial Reference System 2011)	1116	North American Vertical Datum 1988	5103
13RGQ745140.las	NAD83 (National Spatial Reference System 2011)	1116	North American Vertical Datum 1988	5103
13RGQ745155.las	NAD83 (National Spatial Reference System 2011)	1116	North American Vertical Datum 1988	5103
13RGQ745170.las	NAD83 (National Spatial Reference System 2011)	1116	North American Vertical Datum 1988	5103
13RGQ745185.las	NAD83 (National Spatial Reference System 2011)	1116	North American Vertical Datum 1988	5103
13RGQ745200.las	NAD83 (National Spatial Reference System 2011)	1116	North American Vertical Datum 1988	5103
13RGQ745215.las	NAD83 (National Spatial Reference System 2011)	1116	North American Vertical Datum 1988	5103
13RGQ745230.las	NAD83 (National Spatial Reference System 2011)	1116	North American Vertical Datum 1988	5103
13RGQ745245.las	NAD83 (National Spatial Reference System 2011)	1116	North American Vertical Datum 1988	5103
13RGQ745260.las	NAD83 (National Spatial Reference System 2011)	1116	North American Vertical Datum 1988	5103
13RGQ745275.las	NAD83 (National Spatial Reference System 2011)	1116	North American Vertical Datum 1988	5103
13RGQ745290.las	NAD83 (National Spatial Reference System 2011)	1116	North American Vertical Datum 1988	5103
13RGQ745305.las	NAD83 (National Spatial Reference System 2011)	1116	North American Vertical Datum 1988	5103
13RGQ745320.las	NAD83 (National Spatial Reference System 2011)	1116	North American Vertical Datum 1988	5103
13RGQ745335.las	NAD83 (National Spatial Reference System 2011)	1116	North American Vertical Datum 1988	5103
13RGQ745350.las	NAD83 (National Spatial Reference System 2011)	1116	North American Vertical Datum 1988	5103
13RGQ745365.las	NAD83 (National Spatial Reference System 2011)	1116	North American Vertical Datum 1988	5103
13RGQ745380.las	NAD83 (National Spatial Reference System 2011)	1116	North American Vertical Datum 1988	5103
13RGQ745395.las	NAD83 (National Spatial Reference System 2011)	1116	North American Vertical Datum 1988	5103
13RGQ760005.las	NAD83 (National Spatial Reference System 2011)	1116	North American Vertical Datum 1988	5103
13RGQ760020.las	NAD83 (National Spatial Reference System 2011)	1116	North American Vertical Datum 1988	5103
13RGQ760035.las	NAD83 (National Spatial Reference System 2011)	1116	North American Vertical Datum 1988	5103
13RGQ760050.las	NAD83 (National Spatial Reference System 2011)	1116	North American Vertical Datum 1988	5103
13RGQ760065.las	NAD83 (National Spatial Reference System 2011)	1116	North American Vertical Datum 1988	5103
13RGQ760080.las	NAD83 (National Spatial Reference System 2011)	1116	North American Vertical Datum 1988	5103
13RGQ760095.las	NAD83 (National Spatial Reference System 2011)	1116	North American Vertical Datum 1988	5103
13RGQ760110.las	NAD83 (National Spatial Reference System 2011)	1116	North American Vertical Datum 1988	5103
13RGQ760125.las	NAD83 (National Spatial Reference System 2011)	1116	North American Vertical Datum 1988	5103
13RGQ760140.las	NAD83 (National Spatial Reference System 2011)	1116	North American Vertical Datum 1988	5103
13RGQ760155.las	NAD83 (National Spatial Reference System 2011)	1116	North American Vertical Datum 1988	5103
13RGQ760170.las	NAD83 (National Spatial Reference System 2011)	1116	North American Vertical Datum 1988	5103
13RGQ760185.las	NAD83 (National Spatial Reference System 2011)	1116	North American Vertical Datum 1988	5103
13RGQ760200.las	NAD83 (National Spatial Reference System 2011)	1116	North American Vertical Datum 1988	5103

DPH-4 Report on Datums - continued

File	Horizontal Datum	EPSG Code	Vertical Datum	EPSG Code
13RGQ760215.las	NAD83 (National Spatial Reference System 2011)	1116	North American Vertical Datum 1988	5103
13RGQ760230.las	NAD83 (National Spatial Reference System 2011)	1116	North American Vertical Datum 1988	5103
13RGQ760245.las	NAD83 (National Spatial Reference System 2011)	1116	North American Vertical Datum 1988	5103
13RGQ760260.las	NAD83 (National Spatial Reference System 2011)	1116	North American Vertical Datum 1988	5103
13RGQ760275.las	NAD83 (National Spatial Reference System 2011)	1116	North American Vertical Datum 1988	5103
13RGQ760290.las	NAD83 (National Spatial Reference System 2011)	1116	North American Vertical Datum 1988	5103
13RGQ760305.las	NAD83 (National Spatial Reference System 2011)	1116	North American Vertical Datum 1988	5103
13RGQ760320.las	NAD83 (National Spatial Reference System 2011)	1116	North American Vertical Datum 1988	5103
13RGQ760335.las	NAD83 (National Spatial Reference System 2011)	1116	North American Vertical Datum 1988	5103
13RGQ760350.las	NAD83 (National Spatial Reference System 2011)	1116	North American Vertical Datum 1988	5103
13RGQ760365.las	NAD83 (National Spatial Reference System 2011)	1116	North American Vertical Datum 1988	5103
13RGQ760380.las	NAD83 (National Spatial Reference System 2011)	1116	North American Vertical Datum 1988	5103
13RGQ760395.las	NAD83 (National Spatial Reference System 2011)	1116	North American Vertical Datum 1988	5103
13RGQ775005.las	NAD83 (National Spatial Reference System 2011)	1116	North American Vertical Datum 1988	5103
13RGQ775020.las	NAD83 (National Spatial Reference System 2011)	1116	North American Vertical Datum 1988	5103
13RGQ775035.las	NAD83 (National Spatial Reference System 2011)	1116	North American Vertical Datum 1988	5103
13RGQ775050.las	NAD83 (National Spatial Reference System 2011)	1116	North American Vertical Datum 1988	5103
13RGQ775065.las	NAD83 (National Spatial Reference System 2011)	1116	North American Vertical Datum 1988	5103
13RGQ775080.las	NAD83 (National Spatial Reference System 2011)	1116	North American Vertical Datum 1988	5103
13RGQ775095.las	NAD83 (National Spatial Reference System 2011)	1116	North American Vertical Datum 1988	5103
13RGQ775110.las	NAD83 (National Spatial Reference System 2011)	1116	North American Vertical Datum 1988	5103
13RGQ775125.las	NAD83 (National Spatial Reference System 2011)	1116	North American Vertical Datum 1988	5103
13RGQ775140.las	NAD83 (National Spatial Reference System 2011)	1116	North American Vertical Datum 1988	5103
13RGQ775155.las	NAD83 (National Spatial Reference System 2011)	1116	North American Vertical Datum 1988	5103
13RGQ775170.las	NAD83 (National Spatial Reference System 2011)	1116	North American Vertical Datum 1988	5103
13RGQ775185.las	NAD83 (National Spatial Reference System 2011)	1116	North American Vertical Datum 1988	5103
13RGQ775200.las	NAD83 (National Spatial Reference System 2011)	1116	North American Vertical Datum 1988	5103
13RGQ775215.las	NAD83 (National Spatial Reference System 2011)	1116	North American Vertical Datum 1988	5103
13RGQ775230.las	NAD83 (National Spatial Reference System 2011)	1116	North American Vertical Datum 1988	5103
13RGQ775245.las	NAD83 (National Spatial Reference System 2011)	1116	North American Vertical Datum 1988	5103
13RGQ775260.las	NAD83 (National Spatial Reference System 2011)	1116	North American Vertical Datum 1988	5103
13RGQ775275.las	NAD83 (National Spatial Reference System 2011)	1116	North American Vertical Datum 1988	5103
13RGQ775290.las	NAD83 (National Spatial Reference System 2011)	1116	North American Vertical Datum 1988	5103
13RGQ775305.las	NAD83 (National Spatial Reference System 2011)	1116	North American Vertical Datum 1988	5103

DPH-4 Report on Datums - continued

File	Horizontal Datum	EPSG Code	Vertical Datum	EPSG Code
13RGQ775320.las	NAD83 (National Spatial Reference System 2011)	1116	North American Vertical Datum 1988	5103
13RGQ775335.las	NAD83 (National Spatial Reference System 2011)	1116	North American Vertical Datum 1988	5103
13RGQ775350.las	NAD83 (National Spatial Reference System 2011)	1116	North American Vertical Datum 1988	5103
13RGQ775365.las	NAD83 (National Spatial Reference System 2011)	1116	North American Vertical Datum 1988	5103
13RGQ775380.las	NAD83 (National Spatial Reference System 2011)	1116	North American Vertical Datum 1988	5103
13RGQ775395.las	NAD83 (National Spatial Reference System 2011)	1116	North American Vertical Datum 1988	5103
13RGQ790005.las	NAD83 (National Spatial Reference System 2011)	1116	North American Vertical Datum 1988	5103
13RGQ790020.las	NAD83 (National Spatial Reference System 2011)	1116	North American Vertical Datum 1988	5103
13RGQ790035.las	NAD83 (National Spatial Reference System 2011)	1116	North American Vertical Datum 1988	5103
13RGQ790050.las	NAD83 (National Spatial Reference System 2011)	1116	North American Vertical Datum 1988	5103
13RGQ790065.las	NAD83 (National Spatial Reference System 2011)	1116	North American Vertical Datum 1988	5103
13RGQ790080.las	NAD83 (National Spatial Reference System 2011)	1116	North American Vertical Datum 1988	5103
13RGQ790095.las	NAD83 (National Spatial Reference System 2011)	1116	North American Vertical Datum 1988	5103
13RGQ790110.las	NAD83 (National Spatial Reference System 2011)	1116	North American Vertical Datum 1988	5103
13RGQ790125.las	NAD83 (National Spatial Reference System 2011)	1116	North American Vertical Datum 1988	5103
13RGQ790140.las	NAD83 (National Spatial Reference System 2011)	1116	North American Vertical Datum 1988	5103
13RGQ790155.las	NAD83 (National Spatial Reference System 2011)	1116	North American Vertical Datum 1988	5103
13RGQ790170.las	NAD83 (National Spatial Reference System 2011)	1116	North American Vertical Datum 1988	5103
13RGQ790185.las	NAD83 (National Spatial Reference System 2011)	1116	North American Vertical Datum 1988	5103
13RGQ790200.las	NAD83 (National Spatial Reference System 2011)	1116	North American Vertical Datum 1988	5103
13RGQ790215.las	NAD83 (National Spatial Reference System 2011)	1116	North American Vertical Datum 1988	5103
13RGQ790230.las	NAD83 (National Spatial Reference System 2011)	1116	North American Vertical Datum 1988	5103
13RGQ790245.las	NAD83 (National Spatial Reference System 2011)	1116	North American Vertical Datum 1988	5103
13RGQ790260.las	NAD83 (National Spatial Reference System 2011)	1116	North American Vertical Datum 1988	5103
13RGQ790275.las	NAD83 (National Spatial Reference System 2011)	1116	North American Vertical Datum 1988	5103
13RGQ790290.las	NAD83 (National Spatial Reference System 2011)	1116	North American Vertical Datum 1988	5103
13RGQ790305.las	NAD83 (National Spatial Reference System 2011)	1116	North American Vertical Datum 1988	5103
13RGQ790320.las	NAD83 (National Spatial Reference System 2011)	1116	North American Vertical Datum 1988	5103
13RGQ790335.las	NAD83 (National Spatial Reference System 2011)	1116	North American Vertical Datum 1988	5103
13RGQ790350.las	NAD83 (National Spatial Reference System 2011)	1116	North American Vertical Datum 1988	5103
13RGQ790365.las	NAD83 (National Spatial Reference System 2011)	1116	North American Vertical Datum 1988	5103
13RGQ790380.las	NAD83 (National Spatial Reference System 2011)	1116	North American Vertical Datum 1988	5103
13RGQ790395.las	NAD83 (National Spatial Reference System 2011)	1116	North American Vertical Datum 1988	5103
13RGQ805005.las	NAD83 (National Spatial Reference System 2011)	1116	North American Vertical Datum 1988	5103

DPH-4 Report on Datums - continued

File	Horizontal Datum	EPSG Code	Vertical Datum	EPSG Code
13RGQ805020.las	NAD83 (National Spatial Reference System 2011)	1116	North American Vertical Datum 1988	5103
13RGQ805035.las	NAD83 (National Spatial Reference System 2011)	1116	North American Vertical Datum 1988	5103
13RGQ805050.las	NAD83 (National Spatial Reference System 2011)	1116	North American Vertical Datum 1988	5103
13RGQ805065.las	NAD83 (National Spatial Reference System 2011)	1116	North American Vertical Datum 1988	5103
13RGQ805080.las	NAD83 (National Spatial Reference System 2011)	1116	North American Vertical Datum 1988	5103
13RGQ805095.las	NAD83 (National Spatial Reference System 2011)	1116	North American Vertical Datum 1988	5103
13RGQ805110.las	NAD83 (National Spatial Reference System 2011)	1116	North American Vertical Datum 1988	5103
13RGQ805125.las	NAD83 (National Spatial Reference System 2011)	1116	North American Vertical Datum 1988	5103
13RGQ805140.las	NAD83 (National Spatial Reference System 2011)	1116	North American Vertical Datum 1988	5103
13RGQ805155.las	NAD83 (National Spatial Reference System 2011)	1116	North American Vertical Datum 1988	5103
13RGQ805170.las	NAD83 (National Spatial Reference System 2011)	1116	North American Vertical Datum 1988	5103
13RGQ805185.las	NAD83 (National Spatial Reference System 2011)	1116	North American Vertical Datum 1988	5103
13RGQ805200.las	NAD83 (National Spatial Reference System 2011)	1116	North American Vertical Datum 1988	5103
13RGQ805215.las	NAD83 (National Spatial Reference System 2011)	1116	North American Vertical Datum 1988	5103
13RGQ805230.las	NAD83 (National Spatial Reference System 2011)	1116	North American Vertical Datum 1988	5103
13RGQ805245.las	NAD83 (National Spatial Reference System 2011)	1116	North American Vertical Datum 1988	5103
13RGQ805260.las	NAD83 (National Spatial Reference System 2011)	1116	North American Vertical Datum 1988	5103
13RGQ805275.las	NAD83 (National Spatial Reference System 2011)	1116	North American Vertical Datum 1988	5103
13RGQ805290.las	NAD83 (National Spatial Reference System 2011)	1116	North American Vertical Datum 1988	5103
13RGQ805305.las	NAD83 (National Spatial Reference System 2011)	1116	North American Vertical Datum 1988	5103
13RGQ805320.las	NAD83 (National Spatial Reference System 2011)	1116	North American Vertical Datum 1988	5103
13RGQ805335.las	NAD83 (National Spatial Reference System 2011)	1116	North American Vertical Datum 1988	5103
13RGQ805350.las	NAD83 (National Spatial Reference System 2011)	1116	North American Vertical Datum 1988	5103
13RGQ805365.las	NAD83 (National Spatial Reference System 2011)	1116	North American Vertical Datum 1988	5103
13RGQ805380.las	NAD83 (National Spatial Reference System 2011)	1116	North American Vertical Datum 1988	5103
13RGQ805395.las	NAD83 (National Spatial Reference System 2011)	1116	North American Vertical Datum 1988	5103
13RGQ820005.las	NAD83 (National Spatial Reference System 2011)	1116	North American Vertical Datum 1988	5103
13RGQ820020.las	NAD83 (National Spatial Reference System 2011)	1116	North American Vertical Datum 1988	5103
13RGQ820035.las	NAD83 (National Spatial Reference System 2011)	1116	North American Vertical Datum 1988	5103
13RGQ820050.las	NAD83 (National Spatial Reference System 2011)	1116	North American Vertical Datum 1988	5103
13RGQ820065.las	NAD83 (National Spatial Reference System 2011)	1116	North American Vertical Datum 1988	5103
13RGQ820080.las	NAD83 (National Spatial Reference System 2011)	1116	North American Vertical Datum 1988	5103
13RGQ820095.las	NAD83 (National Spatial Reference System 2011)	1116	North American Vertical Datum 1988	5103
13RGQ820110.las	NAD83 (National Spatial Reference System 2011)	1116	North American Vertical Datum 1988	5103

DPH-4 Report on Datums - continued

File	Horizontal Datum	EPSG Code	Vertical Datum	EPSG Code
13RGQ820125.las	NAD83 (National Spatial Reference System 2011)	1116	North American Vertical Datum 1988	5103
13RGQ820140.las	NAD83 (National Spatial Reference System 2011)	1116	North American Vertical Datum 1988	5103
13RGQ820155.las	NAD83 (National Spatial Reference System 2011)	1116	North American Vertical Datum 1988	5103
13RGQ820170.las	NAD83 (National Spatial Reference System 2011)	1116	North American Vertical Datum 1988	5103
13RGQ820185.las	NAD83 (National Spatial Reference System 2011)	1116	North American Vertical Datum 1988	5103
13RGQ820200.las	NAD83 (National Spatial Reference System 2011)	1116	North American Vertical Datum 1988	5103
13RGQ820215.las	NAD83 (National Spatial Reference System 2011)	1116	North American Vertical Datum 1988	5103
13RGQ820230.las	NAD83 (National Spatial Reference System 2011)	1116	North American Vertical Datum 1988	5103
13RGQ820245.las	NAD83 (National Spatial Reference System 2011)	1116	North American Vertical Datum 1988	5103
13RGQ820260.las	NAD83 (National Spatial Reference System 2011)	1116	North American Vertical Datum 1988	5103
13RGQ820275.las	NAD83 (National Spatial Reference System 2011)	1116	North American Vertical Datum 1988	5103
13RGQ820290.las	NAD83 (National Spatial Reference System 2011)	1116	North American Vertical Datum 1988	5103
13RGQ820305.las	NAD83 (National Spatial Reference System 2011)	1116	North American Vertical Datum 1988	5103
13RGQ820320.las	NAD83 (National Spatial Reference System 2011)	1116	North American Vertical Datum 1988	5103
13RGQ820335.las	NAD83 (National Spatial Reference System 2011)	1116	North American Vertical Datum 1988	5103
13RGQ820350.las	NAD83 (National Spatial Reference System 2011)	1116	North American Vertical Datum 1988	5103
13RGQ820365.las	NAD83 (National Spatial Reference System 2011)	1116	North American Vertical Datum 1988	5103
13RGQ820380.las	NAD83 (National Spatial Reference System 2011)	1116	North American Vertical Datum 1988	5103
13RGQ820395.las	NAD83 (National Spatial Reference System 2011)	1116	North American Vertical Datum 1988	5103
13RGQ835005.las	NAD83 (National Spatial Reference System 2011)	1116	North American Vertical Datum 1988	5103
13RGQ835020.las	NAD83 (National Spatial Reference System 2011)	1116	North American Vertical Datum 1988	5103
13RGQ835035.las	NAD83 (National Spatial Reference System 2011)	1116	North American Vertical Datum 1988	5103
13RGQ835050.las	NAD83 (National Spatial Reference System 2011)	1116	North American Vertical Datum 1988	5103
13RGQ835065.las	NAD83 (National Spatial Reference System 2011)	1116	North American Vertical Datum 1988	5103
13RGQ835080.las	NAD83 (National Spatial Reference System 2011)	1116	North American Vertical Datum 1988	5103
13RGQ835095.las	NAD83 (National Spatial Reference System 2011)	1116	North American Vertical Datum 1988	5103
13RGQ835110.las	NAD83 (National Spatial Reference System 2011)	1116	North American Vertical Datum 1988	5103
13RGQ835125.las	NAD83 (National Spatial Reference System 2011)	1116	North American Vertical Datum 1988	5103
13RGQ835140.las	NAD83 (National Spatial Reference System 2011)	1116	North American Vertical Datum 1988	5103
13RGQ835155.las	NAD83 (National Spatial Reference System 2011)	1116	North American Vertical Datum 1988	5103
13RGQ835170.las	NAD83 (National Spatial Reference System 2011)	1116	North American Vertical Datum 1988	5103
13RGQ835185.las	NAD83 (National Spatial Reference System 2011)	1116	North American Vertical Datum 1988	5103
13RGQ835200.las	NAD83 (National Spatial Reference System 2011)	1116	North American Vertical Datum 1988	5103
13RGQ835215.las	NAD83 (National Spatial Reference System 2011)	1116	North American Vertical Datum 1988	5103

DPH-4 Report on Datums - continued

File	Horizontal Datum	EPSG Code	Vertical Datum	EPSG Code
13RGQ835230.las	NAD83 (National Spatial Reference System 2011)	1116	North American Vertical Datum 1988	5103
13RGQ835245.las	NAD83 (National Spatial Reference System 2011)	1116	North American Vertical Datum 1988	5103
13RGQ835260.las	NAD83 (National Spatial Reference System 2011)	1116	North American Vertical Datum 1988	5103
13RGQ835275.las	NAD83 (National Spatial Reference System 2011)	1116	North American Vertical Datum 1988	5103
13RGQ835290.las	NAD83 (National Spatial Reference System 2011)	1116	North American Vertical Datum 1988	5103
13RGQ835305.las	NAD83 (National Spatial Reference System 2011)	1116	North American Vertical Datum 1988	5103
13RGQ835320.las	NAD83 (National Spatial Reference System 2011)	1116	North American Vertical Datum 1988	5103
13RGQ835335.las	NAD83 (National Spatial Reference System 2011)	1116	North American Vertical Datum 1988	5103
13RGQ835350.las	NAD83 (National Spatial Reference System 2011)	1116	North American Vertical Datum 1988	5103
13RGQ835365.las	NAD83 (National Spatial Reference System 2011)	1116	North American Vertical Datum 1988	5103
13RGQ835380.las	NAD83 (National Spatial Reference System 2011)	1116	North American Vertical Datum 1988	5103
13RGQ835395.las	NAD83 (National Spatial Reference System 2011)	1116	North American Vertical Datum 1988	5103
13RGQ850005.las	NAD83 (National Spatial Reference System 2011)	1116	North American Vertical Datum 1988	5103
13RGQ850020.las	NAD83 (National Spatial Reference System 2011)	1116	North American Vertical Datum 1988	5103
13RGQ850035.las	NAD83 (National Spatial Reference System 2011)	1116	North American Vertical Datum 1988	5103
13RGQ850050.las	NAD83 (National Spatial Reference System 2011)	1116	North American Vertical Datum 1988	5103
13RGQ850065.las	NAD83 (National Spatial Reference System 2011)	1116	North American Vertical Datum 1988	5103
13RGQ850080.las	NAD83 (National Spatial Reference System 2011)	1116	North American Vertical Datum 1988	5103
13RGQ850095.las	NAD83 (National Spatial Reference System 2011)	1116	North American Vertical Datum 1988	5103
13RGQ850110.las	NAD83 (National Spatial Reference System 2011)	1116	North American Vertical Datum 1988	5103
13RGQ850125.las	NAD83 (National Spatial Reference System 2011)	1116	North American Vertical Datum 1988	5103
13RGQ850140.las	NAD83 (National Spatial Reference System 2011)	1116	North American Vertical Datum 1988	5103
13RGQ850155.las	NAD83 (National Spatial Reference System 2011)	1116	North American Vertical Datum 1988	5103
13RGQ850170.las	NAD83 (National Spatial Reference System 2011)	1116	North American Vertical Datum 1988	5103
13RGQ850185.las	NAD83 (National Spatial Reference System 2011)	1116	North American Vertical Datum 1988	5103
13RGQ850200.las	NAD83 (National Spatial Reference System 2011)	1116	North American Vertical Datum 1988	5103
13RGQ850215.las	NAD83 (National Spatial Reference System 2011)	1116	North American Vertical Datum 1988	5103
13RGQ850230.las	NAD83 (National Spatial Reference System 2011)	1116	North American Vertical Datum 1988	5103
13RGQ850245.las	NAD83 (National Spatial Reference System 2011)	1116	North American Vertical Datum 1988	5103
13RGQ850260.las	NAD83 (National Spatial Reference System 2011)	1116	North American Vertical Datum 1988	5103
13RGQ850275.las	NAD83 (National Spatial Reference System 2011)	1116	North American Vertical Datum 1988	5103
13RGQ850290.las	NAD83 (National Spatial Reference System 2011)	1116	North American Vertical Datum 1988	5103
13RGQ850305.las	NAD83 (National Spatial Reference System 2011)	1116	North American Vertical Datum 1988	5103
13RGQ850320.las	NAD83 (National Spatial Reference System 2011)	1116	North American Vertical Datum 1988	5103

DPH-4 Report on Datums - continued

File	Horizontal Datum	EPSG Code	Vertical Datum	EPSG Code
13RGQ850335.las	NAD83 (National Spatial Reference System 2011)	1116	North American Vertical Datum 1988	5103
13RGQ850350.las	NAD83 (National Spatial Reference System 2011)	1116	North American Vertical Datum 1988	5103
13RGQ850365.las	NAD83 (National Spatial Reference System 2011)	1116	North American Vertical Datum 1988	5103
13RGQ850380.las	NAD83 (National Spatial Reference System 2011)	1116	North American Vertical Datum 1988	5103
13RGQ850395.las	NAD83 (National Spatial Reference System 2011)	1116	North American Vertical Datum 1988	5103
13RGQ865005.las	NAD83 (National Spatial Reference System 2011)	1116	North American Vertical Datum 1988	5103
13RGQ865020.las	NAD83 (National Spatial Reference System 2011)	1116	North American Vertical Datum 1988	5103
13RGQ865035.las	NAD83 (National Spatial Reference System 2011)	1116	North American Vertical Datum 1988	5103
13RGQ865050.las	NAD83 (National Spatial Reference System 2011)	1116	North American Vertical Datum 1988	5103
13RGQ865065.las	NAD83 (National Spatial Reference System 2011)	1116	North American Vertical Datum 1988	5103
13RGQ865080.las	NAD83 (National Spatial Reference System 2011)	1116	North American Vertical Datum 1988	5103
13RGQ865095.las	NAD83 (National Spatial Reference System 2011)	1116	North American Vertical Datum 1988	5103
13RGQ865110.las	NAD83 (National Spatial Reference System 2011)	1116	North American Vertical Datum 1988	5103
13RGQ865125.las	NAD83 (National Spatial Reference System 2011)	1116	North American Vertical Datum 1988	5103
13RGQ865140.las	NAD83 (National Spatial Reference System 2011)	1116	North American Vertical Datum 1988	5103
13RGQ865155.las	NAD83 (National Spatial Reference System 2011)	1116	North American Vertical Datum 1988	5103
13RGQ865170.las	NAD83 (National Spatial Reference System 2011)	1116	North American Vertical Datum 1988	5103
13RGQ865185.las	NAD83 (National Spatial Reference System 2011)	1116	North American Vertical Datum 1988	5103
13RGQ865200.las	NAD83 (National Spatial Reference System 2011)	1116	North American Vertical Datum 1988	5103
13RGQ865215.las	NAD83 (National Spatial Reference System 2011)	1116	North American Vertical Datum 1988	5103
13RGQ865230.las	NAD83 (National Spatial Reference System 2011)	1116	North American Vertical Datum 1988	5103
13RGQ865245.las	NAD83 (National Spatial Reference System 2011)	1116	North American Vertical Datum 1988	5103
13RGQ865260.las	NAD83 (National Spatial Reference System 2011)	1116	North American Vertical Datum 1988	5103
13RGQ865275.las	NAD83 (National Spatial Reference System 2011)	1116	North American Vertical Datum 1988	5103
13RGQ865290.las	NAD83 (National Spatial Reference System 2011)	1116	North American Vertical Datum 1988	5103
13RGQ865305.las	NAD83 (National Spatial Reference System 2011)	1116	North American Vertical Datum 1988	5103
13RGQ995005.las	NAD83 (National Spatial Reference System 2011)	1116	North American Vertical Datum 1988	5103
13RGQ995020.las	NAD83 (National Spatial Reference System 2011)	1116	North American Vertical Datum 1988	5103
13RGQ995035.las	NAD83 (National Spatial Reference System 2011)	1116	North American Vertical Datum 1988	5103
13RGQ995050.las	NAD83 (National Spatial Reference System 2011)	1116	North American Vertical Datum 1988	5103
13RGQ995065.las	NAD83 (National Spatial Reference System 2011)	1116	North American Vertical Datum 1988	5103
13RGQ995080.las	NAD83 (National Spatial Reference System 2011)	1116	North American Vertical Datum 1988	5103
13RGQ995095.las	NAD83 (National Spatial Reference System 2011)	1116	North American Vertical Datum 1988	5103
13RGQ995110.las	NAD83 (National Spatial Reference System 2011)	1116	North American Vertical Datum 1988	5103

DPH-4 Report on Datums - continued

File	Horizontal Datum	EPSG Code	Vertical Datum	EPSG Code
13RGQ995125.las	NAD83 (National Spatial Reference System 2011)	1116	North American Vertical Datum 1988	5103
13RGQ995140.las	NAD83 (National Spatial Reference System 2011)	1116	North American Vertical Datum 1988	5103
13RGQ995155.las	NAD83 (National Spatial Reference System 2011)	1116	North American Vertical Datum 1988	5103
13RGQ995170.las	NAD83 (National Spatial Reference System 2011)	1116	North American Vertical Datum 1988	5103
13RGQ995185.las	NAD83 (National Spatial Reference System 2011)	1116	North American Vertical Datum 1988	5103
13RGQ995200.las	NAD83 (National Spatial Reference System 2011)	1116	North American Vertical Datum 1988	5103
13RGQ995215.las	NAD83 (National Spatial Reference System 2011)	1116	North American Vertical Datum 1988	5103
13RGQ995230.las	NAD83 (National Spatial Reference System 2011)	1116	North American Vertical Datum 1988	5103
13RGQ995245.las	NAD83 (National Spatial Reference System 2011)	1116	North American Vertical Datum 1988	5103
13RGQ995260.las	NAD83 (National Spatial Reference System 2011)	1116	North American Vertical Datum 1988	5103
13RGQ995275.las	NAD83 (National Spatial Reference System 2011)	1116	North American Vertical Datum 1988	5103
13RGQ995290.las	NAD83 (National Spatial Reference System 2011)	1116	North American Vertical Datum 1988	5103
13RGQ995305.las	NAD83 (National Spatial Reference System 2011)	1116	North American Vertical Datum 1988	5103
13RGQ995320.las	NAD83 (National Spatial Reference System 2011)	1116	North American Vertical Datum 1988	5103
13RGQ995335.las	NAD83 (National Spatial Reference System 2011)	1116	North American Vertical Datum 1988	5103
13RGQ995350.las	NAD83 (National Spatial Reference System 2011)	1116	North American Vertical Datum 1988	5103
13RGQ995365.las	NAD83 (National Spatial Reference System 2011)	1116	North American Vertical Datum 1988	5103
13RGQ995380.las	NAD83 (National Spatial Reference System 2011)	1116	North American Vertical Datum 1988	5103
13RGQ995395.las	NAD83 (National Spatial Reference System 2011)	1116	North American Vertical Datum 1988	5103
13RGQ995410.las	NAD83 (National Spatial Reference System 2011)	1116	North American Vertical Datum 1988	5103
13RGQ995425.las	NAD83 (National Spatial Reference System 2011)	1116	North American Vertical Datum 1988	5103
13RGQ995440.las	NAD83 (National Spatial Reference System 2011)	1116	North American Vertical Datum 1988	5103
13RGQ995455.las	NAD83 (National Spatial Reference System 2011)	1116	North American Vertical Datum 1988	5103
13RGQ995470.las	NAD83 (National Spatial Reference System 2011)	1116	North American Vertical Datum 1988	5103
13RGQ995485.las	NAD83 (National Spatial Reference System 2011)	1116	North American Vertical Datum 1988	5103
13RGQ995500.las	NAD83 (National Spatial Reference System 2011)	1116	North American Vertical Datum 1988	5103
13RGQ995515.las	NAD83 (National Spatial Reference System 2011)	1116	North American Vertical Datum 1988	5103
13RGQ995530.las	NAD83 (National Spatial Reference System 2011)	1116	North American Vertical Datum 1988	5103
13RGQ995545.las	NAD83 (National Spatial Reference System 2011)	1116	North American Vertical Datum 1988	5103
13RGQ995560.las	NAD83 (National Spatial Reference System 2011)	1116	North American Vertical Datum 1988	5103
13RGQ995575.las	NAD83 (National Spatial Reference System 2011)	1116	North American Vertical Datum 1988	5103
13RGQ995590.las	NAD83 (National Spatial Reference System 2011)	1116	North American Vertical Datum 1988	5103
13RGQ995605.las	NAD83 (National Spatial Reference System 2011)	1116	North American Vertical Datum 1988	5103
13RGQ995620.las	NAD83 (National Spatial Reference System 2011)	1116	North American Vertical Datum 1988	5103

DPH-4 Report on Datums - continued

<u>File</u>	<u>Horizontal Datum</u>	<u>EPSG Code</u>	<u>Vertical Datum</u>	<u>EPSG Code</u>
13RGQ995635.las	NAD83 (National Spatial Reference System 2011)	1116	North American Vertical Datum 1988	5103
13RGQ995650.las	NAD83 (National Spatial Reference System 2011)	1116	North American Vertical Datum 1988	5103
13RGQ995665.las	NAD83 (National Spatial Reference System 2011)	1116	North American Vertical Datum 1988	5103
13RGQ995680.las	NAD83 (National Spatial Reference System 2011)	1116	North American Vertical Datum 1988	5103
13RGQ995695.las	NAD83 (National Spatial Reference System 2011)	1116	North American Vertical Datum 1988	5103
13RGQ995710.las	NAD83 (National Spatial Reference System 2011)	1116	North American Vertical Datum 1988	5103
13RGQ995725.las	NAD83 (National Spatial Reference System 2011)	1116	North American Vertical Datum 1988	5103
13RGQ995740.las	NAD83 (National Spatial Reference System 2011)	1116	North American Vertical Datum 1988	5103
13RGQ995755.las	NAD83 (National Spatial Reference System 2011)	1116	North American Vertical Datum 1988	5103

DPH-5 Report on Coordinate Reference System

The USGS Lidar Base Specification Version 1.3 states: "Lidar data and all related or derived data and products shall be processed and delivered in a single CRS agreed upon in advance of data collection by the USGS–NGP and all project partners and cooperators. The complete CRS definition and its WKT representation, both horizontal and vertical, shall be documented as part of the agreement. Each project shall be processed and delivered in a single CRS, except in cases where a project area covers multiple CRSs such that processing in a single CRS would introduce unacceptable distortions in part of the project area. In such cases, the project area is to be split into subareas appropriate for each CRS. Each subarea shall be processed and delivered as a separate subproject with its own CRS."

The purpose of this section is to show the coordinate reference systems of the LAS files for the lidar data. The project specifications should be reviewed to ensure that the Coordinate Reference Systems listed in this report are as expected.

[Data Source - Y:\Mapping\Projects\65220171_USGS-TX_West_Texas\Production\Final_Client_Deliverables\Lot10_utm13\point_cloud\tilecls](#)

File	Horizontal CRS	EPSG Code	Vertical CRS	EPSG Code	Geoid Model
13RFP560795.las	NAD83(2011) / UTM zone 13N	6342	NAVD88 height	5703	US Geoid Model of 2012 B
13RFP560810.las	NAD83(2011) / UTM zone 13N	6342	NAVD88 height	5703	US Geoid Model of 2012 B
13RFP560825.las	NAD83(2011) / UTM zone 13N	6342	NAVD88 height	5703	US Geoid Model of 2012 B
13RFP560840.las	NAD83(2011) / UTM zone 13N	6342	NAVD88 height	5703	US Geoid Model of 2012 B
13RFP560855.las	NAD83(2011) / UTM zone 13N	6342	NAVD88 height	5703	US Geoid Model of 2012 B
13RFP560870.las	NAD83(2011) / UTM zone 13N	6342	NAVD88 height	5703	US Geoid Model of 2012 B
13RFP560885.las	NAD83(2011) / UTM zone 13N	6342	NAVD88 height	5703	US Geoid Model of 2012 B
13RFP560900.las	NAD83(2011) / UTM zone 13N	6342	NAVD88 height	5703	US Geoid Model of 2012 B
13RFP560915.las	NAD83(2011) / UTM zone 13N	6342	NAVD88 height	5703	US Geoid Model of 2012 B
13RFP560930.las	NAD83(2011) / UTM zone 13N	6342	NAVD88 height	5703	US Geoid Model of 2012 B
13RFP560945.las	NAD83(2011) / UTM zone 13N	6342	NAVD88 height	5703	US Geoid Model of 2012 B
13RFP560960.las	NAD83(2011) / UTM zone 13N	6342	NAVD88 height	5703	US Geoid Model of 2012 B
13RFP560975.las	NAD83(2011) / UTM zone 13N	6342	NAVD88 height	5703	US Geoid Model of 2012 B
13RFP560990.las	NAD83(2011) / UTM zone 13N	6342	NAVD88 height	5703	US Geoid Model of 2012 B
13RFP575465.las	NAD83(2011) / UTM zone 13N	6342	NAVD88 height	5703	US Geoid Model of 2012 B
13RFP575480.las	NAD83(2011) / UTM zone 13N	6342	NAVD88 height	5703	US Geoid Model of 2012 B
13RFP575495.las	NAD83(2011) / UTM zone 13N	6342	NAVD88 height	5703	US Geoid Model of 2012 B
13RFP575510.las	NAD83(2011) / UTM zone 13N	6342	NAVD88 height	5703	US Geoid Model of 2012 B
13RFP575525.las	NAD83(2011) / UTM zone 13N	6342	NAVD88 height	5703	US Geoid Model of 2012 B
13RFP575540.las	NAD83(2011) / UTM zone 13N	6342	NAVD88 height	5703	US Geoid Model of 2012 B
13RFP575555.las	NAD83(2011) / UTM zone 13N	6342	NAVD88 height	5703	US Geoid Model of 2012 B
13RFP575570.las	NAD83(2011) / UTM zone 13N	6342	NAVD88 height	5703	US Geoid Model of 2012 B
13RFP575585.las	NAD83(2011) / UTM zone 13N	6342	NAVD88 height	5703	US Geoid Model of 2012 B
13RFP575600.las	NAD83(2011) / UTM zone 13N	6342	NAVD88 height	5703	US Geoid Model of 2012 B
13RFP575615.las	NAD83(2011) / UTM zone 13N	6342	NAVD88 height	5703	US Geoid Model of 2012 B
13RFP575630.las	NAD83(2011) / UTM zone 13N	6342	NAVD88 height	5703	US Geoid Model of 2012 B
13RFP575645.las	NAD83(2011) / UTM zone 13N	6342	NAVD88 height	5703	US Geoid Model of 2012 B
13RFP575660.las	NAD83(2011) / UTM zone 13N	6342	NAVD88 height	5703	US Geoid Model of 2012 B
13RFP575675.las	NAD83(2011) / UTM zone 13N	6342	NAVD88 height	5703	US Geoid Model of 2012 B
13RFP575690.las	NAD83(2011) / UTM zone 13N	6342	NAVD88 height	5703	US Geoid Model of 2012 B
13RFP575705.las	NAD83(2011) / UTM zone 13N	6342	NAVD88 height	5703	US Geoid Model of 2012 B
13RFP575720.las	NAD83(2011) / UTM zone 13N	6342	NAVD88 height	5703	US Geoid Model of 2012 B
13RFP575735.las	NAD83(2011) / UTM zone 13N	6342	NAVD88 height	5703	US Geoid Model of 2012 B
13RFP575750.las	NAD83(2011) / UTM zone 13N	6342	NAVD88 height	5703	US Geoid Model of 2012 B
13RFP575765.las	NAD83(2011) / UTM zone 13N	6342	NAVD88 height	5703	US Geoid Model of 2012 B
13RFP575780.las	NAD83(2011) / UTM zone 13N	6342	NAVD88 height	5703	US Geoid Model of 2012 B
13RFP575795.las	NAD83(2011) / UTM zone 13N	6342	NAVD88 height	5703	US Geoid Model of 2012 B
13RFP575810.las	NAD83(2011) / UTM zone 13N	6342	NAVD88 height	5703	US Geoid Model of 2012 B
13RFP575825.las	NAD83(2011) / UTM zone 13N	6342	NAVD88 height	5703	US Geoid Model of 2012 B
13RFP575840.las	NAD83(2011) / UTM zone 13N	6342	NAVD88 height	5703	US Geoid Model of 2012 B
13RFP575855.las	NAD83(2011) / UTM zone 13N	6342	NAVD88 height	5703	US Geoid Model of 2012 B

DPH-5 Report on Coordinate Reference System - continued

File	Horizontal CRS	EPSG Code	Vertical CRS
13RFP575870.las	NAD83(2011) / UTM zone 13N	6342	NAVD88 height
13RFP575885.las	NAD83(2011) / UTM zone 13N	6342	NAVD88 height
13RFP575900.las	NAD83(2011) / UTM zone 13N	6342	NAVD88 height
13RFP575915.las	NAD83(2011) / UTM zone 13N	6342	NAVD88 height
13RFP575930.las	NAD83(2011) / UTM zone 13N	6342	NAVD88 height
13RFP575945.las	NAD83(2011) / UTM zone 13N	6342	NAVD88 height
13RFP575960.las	NAD83(2011) / UTM zone 13N	6342	NAVD88 height
13RFP575975.las	NAD83(2011) / UTM zone 13N	6342	NAVD88 height
13RFP575990.las	NAD83(2011) / UTM zone 13N	6342	NAVD88 height
13RFP590465.las	NAD83(2011) / UTM zone 13N	6342	NAVD88 height
13RFP590480.las	NAD83(2011) / UTM zone 13N	6342	NAVD88 height
13RFP590495.las	NAD83(2011) / UTM zone 13N	6342	NAVD88 height
13RFP590510.las	NAD83(2011) / UTM zone 13N	6342	NAVD88 height
13RFP590525.las	NAD83(2011) / UTM zone 13N	6342	NAVD88 height
13RFP590540.las	NAD83(2011) / UTM zone 13N	6342	NAVD88 height
13RFP590555.las	NAD83(2011) / UTM zone 13N	6342	NAVD88 height
13RFP590570.las	NAD83(2011) / UTM zone 13N	6342	NAVD88 height
13RFP590585.las	NAD83(2011) / UTM zone 13N	6342	NAVD88 height
13RFP590600.las	NAD83(2011) / UTM zone 13N	6342	NAVD88 height
13RFP590615.las	NAD83(2011) / UTM zone 13N	6342	NAVD88 height
13RFP590630.las	NAD83(2011) / UTM zone 13N	6342	NAVD88 height
13RFP590645.las	NAD83(2011) / UTM zone 13N	6342	NAVD88 height
13RFP590660.las	NAD83(2011) / UTM zone 13N	6342	NAVD88 height
13RFP590675.las	NAD83(2011) / UTM zone 13N	6342	NAVD88 height
13RFP590690.las	NAD83(2011) / UTM zone 13N	6342	NAVD88 height
13RFP590705.las	NAD83(2011) / UTM zone 13N	6342	NAVD88 height
13RFP590720.las	NAD83(2011) / UTM zone 13N	6342	NAVD88 height
13RFP590735.las	NAD83(2011) / UTM zone 13N	6342	NAVD88 height
13RFP590750.las	NAD83(2011) / UTM zone 13N	6342	NAVD88 height
13RFP590765.las	NAD83(2011) / UTM zone 13N	6342	NAVD88 height
13RFP590780.las	NAD83(2011) / UTM zone 13N	6342	NAVD88 height
13RFP590795.las	NAD83(2011) / UTM zone 13N	6342	NAVD88 height

DPH-5 Report on Coordinate Reference System

- continued

File	Horizontal CRS	EPSG Code	Vertical CRS
13RFP590810.las	NAD83(2011) / UTM zone 13N	6342	NAVD88 height
13RFP590825.las	NAD83(2011) / UTM zone 13N	6342	NAVD88 height
13RFP590840.las	NAD83(2011) / UTM zone 13N	6342	NAVD88 height
13RFP590855.las	NAD83(2011) / UTM zone 13N	6342	NAVD88 height
13RFP590870.las	NAD83(2011) / UTM zone 13N	6342	NAVD88 height
13RFP590885.las	NAD83(2011) / UTM zone 13N	6342	NAVD88 height
13RFP590900.las	NAD83(2011) / UTM zone 13N	6342	NAVD88 height
13RFP590915.las	NAD83(2011) / UTM zone 13N	6342	NAVD88 height
13RFP590930.las	NAD83(2011) / UTM zone 13N	6342	NAVD88 height
13RFP590945.las	NAD83(2011) / UTM zone 13N	6342	NAVD88 height
13RFP590960.las	NAD83(2011) / UTM zone 13N	6342	NAVD88 height
13RFP590975.las	NAD83(2011) / UTM zone 13N	6342	NAVD88 height
13RFP590990.las	NAD83(2011) / UTM zone 13N	6342	NAVD88 height
13RFP605465.las	NAD83(2011) / UTM zone 13N	6342	NAVD88 height
13RFP605480.las	NAD83(2011) / UTM zone 13N	6342	NAVD88 height
13RFP605495.las	NAD83(2011) / UTM zone 13N	6342	NAVD88 height
13RFP605510.las	NAD83(2011) / UTM zone 13N	6342	NAVD88 height
13RFP605525.las	NAD83(2011) / UTM zone 13N	6342	NAVD88 height
13RFP605540.las	NAD83(2011) / UTM zone 13N	6342	NAVD88 height
13RFP605555.las	NAD83(2011) / UTM zone 13N	6342	NAVD88 height
13RFP605570.las	NAD83(2011) / UTM zone 13N	6342	NAVD88 height
13RFP605585.las	NAD83(2011) / UTM zone 13N	6342	NAVD88 height
13RFP605600.las	NAD83(2011) / UTM zone 13N	6342	NAVD88 height
13RFP605615.las	NAD83(2011) / UTM zone 13N	6342	NAVD88 height
13RFP605630.las	NAD83(2011) / UTM zone 13N	6342	NAVD88 height
13RFP605645.las	NAD83(2011) / UTM zone 13N	6342	NAVD88 height
13RFP605660.las	NAD83(2011) / UTM zone 13N	6342	NAVD88 height
13RFP605675.las	NAD83(2011) / UTM zone 13N	6342	NAVD88 height
13RFP605690.las	NAD83(2011) / UTM zone 13N	6342	NAVD88 height
13RFP605705.las	NAD83(2011) / UTM zone 13N	6342	NAVD88 height
13RFP605720.las	NAD83(2011) / UTM zone 13N	6342	NAVD88 height
13RFP605735.las	NAD83(2011) / UTM zone 13N	6342	NAVD88 height

DPH-5 Report on Coordinate Reference System

- continued

File	Horizontal CRS	EPSG Code	Vertical CRS
13RFP605750.las	NAD83(2011) / UTM zone 13N	6342	NAVD88 height
13RFP605765.las	NAD83(2011) / UTM zone 13N	6342	NAVD88 height
13RFP605780.las	NAD83(2011) / UTM zone 13N	6342	NAVD88 height
13RFP605795.las	NAD83(2011) / UTM zone 13N	6342	NAVD88 height
13RFP605810.las	NAD83(2011) / UTM zone 13N	6342	NAVD88 height
13RFP605825.las	NAD83(2011) / UTM zone 13N	6342	NAVD88 height
13RFP605840.las	NAD83(2011) / UTM zone 13N	6342	NAVD88 height
13RFP605855.las	NAD83(2011) / UTM zone 13N	6342	NAVD88 height
13RFP605870.las	NAD83(2011) / UTM zone 13N	6342	NAVD88 height
13RFP605885.las	NAD83(2011) / UTM zone 13N	6342	NAVD88 height
13RFP605900.las	NAD83(2011) / UTM zone 13N	6342	NAVD88 height
13RFP605915.las	NAD83(2011) / UTM zone 13N	6342	NAVD88 height
13RFP605930.las	NAD83(2011) / UTM zone 13N	6342	NAVD88 height
13RFP605945.las	NAD83(2011) / UTM zone 13N	6342	NAVD88 height
13RFP605960.las	NAD83(2011) / UTM zone 13N	6342	NAVD88 height
13RFP605975.las	NAD83(2011) / UTM zone 13N	6342	NAVD88 height
13RFP605990.las	NAD83(2011) / UTM zone 13N	6342	NAVD88 height
13RFP620465.las	NAD83(2011) / UTM zone 13N	6342	NAVD88 height
13RFP620480.las	NAD83(2011) / UTM zone 13N	6342	NAVD88 height
13RFP620495.las	NAD83(2011) / UTM zone 13N	6342	NAVD88 height
13RFP620510.las	NAD83(2011) / UTM zone 13N	6342	NAVD88 height
13RFP620525.las	NAD83(2011) / UTM zone 13N	6342	NAVD88 height
13RFP620540.las	NAD83(2011) / UTM zone 13N	6342	NAVD88 height
13RFP620555.las	NAD83(2011) / UTM zone 13N	6342	NAVD88 height
13RFP620570.las	NAD83(2011) / UTM zone 13N	6342	NAVD88 height
13RFP620585.las	NAD83(2011) / UTM zone 13N	6342	NAVD88 height
13RFP620600.las	NAD83(2011) / UTM zone 13N	6342	NAVD88 height
13RFP620615.las	NAD83(2011) / UTM zone 13N	6342	NAVD88 height
13RFP620630.las	NAD83(2011) / UTM zone 13N	6342	NAVD88 height
13RFP620645.las	NAD83(2011) / UTM zone 13N	6342	NAVD88 height
13RFP620660.las	NAD83(2011) / UTM zone 13N	6342	NAVD88 height
13RFP620675.las	NAD83(2011) / UTM zone 13N	6342	NAVD88 height

DPH-5 Report on Coordinate Reference System - continued

File	Horizontal CRS	EPSG Code	Vertical CRS
13RFP620690.las	NAD83(2011) / UTM zone 13N	6342	NAVD88 height
13RFP620705.las	NAD83(2011) / UTM zone 13N	6342	NAVD88 height
13RFP620720.las	NAD83(2011) / UTM zone 13N	6342	NAVD88 height
13RFP620735.las	NAD83(2011) / UTM zone 13N	6342	NAVD88 height
13RFP620750.las	NAD83(2011) / UTM zone 13N	6342	NAVD88 height
13RFP620765.las	NAD83(2011) / UTM zone 13N	6342	NAVD88 height
13RFP620780.las	NAD83(2011) / UTM zone 13N	6342	NAVD88 height
13RFP620795.las	NAD83(2011) / UTM zone 13N	6342	NAVD88 height
13RFP620810.las	NAD83(2011) / UTM zone 13N	6342	NAVD88 height
13RFP620825.las	NAD83(2011) / UTM zone 13N	6342	NAVD88 height
13RFP620840.las	NAD83(2011) / UTM zone 13N	6342	NAVD88 height
13RFP620855.las	NAD83(2011) / UTM zone 13N	6342	NAVD88 height
13RFP620870.las	NAD83(2011) / UTM zone 13N	6342	NAVD88 height
13RFP620885.las	NAD83(2011) / UTM zone 13N	6342	NAVD88 height
13RFP620900.las	NAD83(2011) / UTM zone 13N	6342	NAVD88 height
13RFP620915.las	NAD83(2011) / UTM zone 13N	6342	NAVD88 height
13RFP620930.las	NAD83(2011) / UTM zone 13N	6342	NAVD88 height
13RFP620945.las	NAD83(2011) / UTM zone 13N	6342	NAVD88 height
13RFP620960.las	NAD83(2011) / UTM zone 13N	6342	NAVD88 height
13RFP620975.las	NAD83(2011) / UTM zone 13N	6342	NAVD88 height
13RFP620990.las	NAD83(2011) / UTM zone 13N	6342	NAVD88 height
13RFP635465.las	NAD83(2011) / UTM zone 13N	6342	NAVD88 height
13RFP635480.las	NAD83(2011) / UTM zone 13N	6342	NAVD88 height
13RFP635495.las	NAD83(2011) / UTM zone 13N	6342	NAVD88 height
13RFP635510.las	NAD83(2011) / UTM zone 13N	6342	NAVD88 height
13RFP635525.las	NAD83(2011) / UTM zone 13N	6342	NAVD88 height
13RFP635540.las	NAD83(2011) / UTM zone 13N	6342	NAVD88 height
13RFP635555.las	NAD83(2011) / UTM zone 13N	6342	NAVD88 height
13RFP635570.las	NAD83(2011) / UTM zone 13N	6342	NAVD88 height
13RFP635585.las	NAD83(2011) / UTM zone 13N	6342	NAVD88 height
13RFP635600.las	NAD83(2011) / UTM zone 13N	6342	NAVD88 height
13RFP635615.las	NAD83(2011) / UTM zone 13N	6342	NAVD88 height

DPH-5 Report on Coordinate Reference System - continued

File	Horizontal CRS	EPSG Code	Vertical CRS
13RFP635630.las	NAD83(2011) / UTM zone 13N	6342	NAVD88 height
13RFP635645.las	NAD83(2011) / UTM zone 13N	6342	NAVD88 height
13RFP635660.las	NAD83(2011) / UTM zone 13N	6342	NAVD88 height
13RFP635675.las	NAD83(2011) / UTM zone 13N	6342	NAVD88 height
13RFP635690.las	NAD83(2011) / UTM zone 13N	6342	NAVD88 height
13RFP635705.las	NAD83(2011) / UTM zone 13N	6342	NAVD88 height
13RFP635720.las	NAD83(2011) / UTM zone 13N	6342	NAVD88 height
13RFP635735.las	NAD83(2011) / UTM zone 13N	6342	NAVD88 height
13RFP635750.las	NAD83(2011) / UTM zone 13N	6342	NAVD88 height
13RFP635765.las	NAD83(2011) / UTM zone 13N	6342	NAVD88 height
13RFP635780.las	NAD83(2011) / UTM zone 13N	6342	NAVD88 height
13RFP635795.las	NAD83(2011) / UTM zone 13N	6342	NAVD88 height
13RFP635810.las	NAD83(2011) / UTM zone 13N	6342	NAVD88 height
13RFP635825.las	NAD83(2011) / UTM zone 13N	6342	NAVD88 height
13RFP635840.las	NAD83(2011) / UTM zone 13N	6342	NAVD88 height
13RFP635855.las	NAD83(2011) / UTM zone 13N	6342	NAVD88 height
13RFP635870.las	NAD83(2011) / UTM zone 13N	6342	NAVD88 height
13RFP635885.las	NAD83(2011) / UTM zone 13N	6342	NAVD88 height
13RFP635900.las	NAD83(2011) / UTM zone 13N	6342	NAVD88 height
13RFP635915.las	NAD83(2011) / UTM zone 13N	6342	NAVD88 height
13RFP635930.las	NAD83(2011) / UTM zone 13N	6342	NAVD88 height
13RFP635945.las	NAD83(2011) / UTM zone 13N	6342	NAVD88 height
13RFP635960.las	NAD83(2011) / UTM zone 13N	6342	NAVD88 height
13RFP635975.las	NAD83(2011) / UTM zone 13N	6342	NAVD88 height
13RFP635990.las	NAD83(2011) / UTM zone 13N	6342	NAVD88 height
13RFP650465.las	NAD83(2011) / UTM zone 13N	6342	NAVD88 height
13RFP650480.las	NAD83(2011) / UTM zone 13N	6342	NAVD88 height
13RFP650495.las	NAD83(2011) / UTM zone 13N	6342	NAVD88 height
13RFP650510.las	NAD83(2011) / UTM zone 13N	6342	NAVD88 height
13RFP650525.las	NAD83(2011) / UTM zone 13N	6342	NAVD88 height
13RFP650540.las	NAD83(2011) / UTM zone 13N	6342	NAVD88 height
13RFP650555.las	NAD83(2011) / UTM zone 13N	6342	NAVD88 height

DPH-5 Report on Coordinate Reference System - continued

File	Horizontal CRS	EPSG Code	Vertical CRS
13RFP650570.las	NAD83(2011) / UTM zone 13N	6342	NAVD88 height
13RFP650585.las	NAD83(2011) / UTM zone 13N	6342	NAVD88 height
13RFP650600.las	NAD83(2011) / UTM zone 13N	6342	NAVD88 height
13RFP650615.las	NAD83(2011) / UTM zone 13N	6342	NAVD88 height
13RFP650630.las	NAD83(2011) / UTM zone 13N	6342	NAVD88 height
13RFP650645.las	NAD83(2011) / UTM zone 13N	6342	NAVD88 height
13RFP650660.las	NAD83(2011) / UTM zone 13N	6342	NAVD88 height
13RFP650675.las	NAD83(2011) / UTM zone 13N	6342	NAVD88 height
13RFP650690.las	NAD83(2011) / UTM zone 13N	6342	NAVD88 height
13RFP650705.las	NAD83(2011) / UTM zone 13N	6342	NAVD88 height
13RFP650720.las	NAD83(2011) / UTM zone 13N	6342	NAVD88 height
13RFP650735.las	NAD83(2011) / UTM zone 13N	6342	NAVD88 height
13RFP650750.las	NAD83(2011) / UTM zone 13N	6342	NAVD88 height
13RFP650765.las	NAD83(2011) / UTM zone 13N	6342	NAVD88 height
13RFP650780.las	NAD83(2011) / UTM zone 13N	6342	NAVD88 height
13RFP650795.las	NAD83(2011) / UTM zone 13N	6342	NAVD88 height
13RFP650810.las	NAD83(2011) / UTM zone 13N	6342	NAVD88 height
13RFP650825.las	NAD83(2011) / UTM zone 13N	6342	NAVD88 height
13RFP650840.las	NAD83(2011) / UTM zone 13N	6342	NAVD88 height
13RFP650855.las	NAD83(2011) / UTM zone 13N	6342	NAVD88 height
13RFP650870.las	NAD83(2011) / UTM zone 13N	6342	NAVD88 height
13RFP650885.las	NAD83(2011) / UTM zone 13N	6342	NAVD88 height
13RFP650900.las	NAD83(2011) / UTM zone 13N	6342	NAVD88 height
13RFP650915.las	NAD83(2011) / UTM zone 13N	6342	NAVD88 height
13RFP650930.las	NAD83(2011) / UTM zone 13N	6342	NAVD88 height
13RFP650945.las	NAD83(2011) / UTM zone 13N	6342	NAVD88 height
13RFP650960.las	NAD83(2011) / UTM zone 13N	6342	NAVD88 height
13RFP650975.las	NAD83(2011) / UTM zone 13N	6342	NAVD88 height
13RFP650990.las	NAD83(2011) / UTM zone 13N	6342	NAVD88 height
13RFP665465.las	NAD83(2011) / UTM zone 13N	6342	NAVD88 height
13RFP665480.las	NAD83(2011) / UTM zone 13N	6342	NAVD88 height
13RFP665495.las	NAD83(2011) / UTM zone 13N	6342	NAVD88 height

DPH-5 Report on Coordinate Reference System - continued

File	Horizontal CRS	EPSG Code	Vertical CRS
13RFP665510.las	NAD83(2011) / UTM zone 13N	6342	NAVD88 height
13RFP665525.las	NAD83(2011) / UTM zone 13N	6342	NAVD88 height
13RFP665540.las	NAD83(2011) / UTM zone 13N	6342	NAVD88 height
13RFP665555.las	NAD83(2011) / UTM zone 13N	6342	NAVD88 height
13RFP665570.las	NAD83(2011) / UTM zone 13N	6342	NAVD88 height
13RFP665585.las	NAD83(2011) / UTM zone 13N	6342	NAVD88 height
13RFP665600.las	NAD83(2011) / UTM zone 13N	6342	NAVD88 height
13RFP665615.las	NAD83(2011) / UTM zone 13N	6342	NAVD88 height
13RFP665630.las	NAD83(2011) / UTM zone 13N	6342	NAVD88 height
13RFP665645.las	NAD83(2011) / UTM zone 13N	6342	NAVD88 height
13RFP665660.las	NAD83(2011) / UTM zone 13N	6342	NAVD88 height
13RFP665675.las	NAD83(2011) / UTM zone 13N	6342	NAVD88 height
13RFP665690.las	NAD83(2011) / UTM zone 13N	6342	NAVD88 height
13RFP665705.las	NAD83(2011) / UTM zone 13N	6342	NAVD88 height
13RFP665720.las	NAD83(2011) / UTM zone 13N	6342	NAVD88 height
13RFP665735.las	NAD83(2011) / UTM zone 13N	6342	NAVD88 height
13RFP665750.las	NAD83(2011) / UTM zone 13N	6342	NAVD88 height
13RFP665765.las	NAD83(2011) / UTM zone 13N	6342	NAVD88 height
13RFP665780.las	NAD83(2011) / UTM zone 13N	6342	NAVD88 height
13RFP665795.las	NAD83(2011) / UTM zone 13N	6342	NAVD88 height
13RFP665810.las	NAD83(2011) / UTM zone 13N	6342	NAVD88 height
13RFP665825.las	NAD83(2011) / UTM zone 13N	6342	NAVD88 height
13RFP665840.las	NAD83(2011) / UTM zone 13N	6342	NAVD88 height
13RFP665855.las	NAD83(2011) / UTM zone 13N	6342	NAVD88 height
13RFP665870.las	NAD83(2011) / UTM zone 13N	6342	NAVD88 height
13RFP665885.las	NAD83(2011) / UTM zone 13N	6342	NAVD88 height
13RFP665900.las	NAD83(2011) / UTM zone 13N	6342	NAVD88 height
13RFP665915.las	NAD83(2011) / UTM zone 13N	6342	NAVD88 height
13RFP665930.las	NAD83(2011) / UTM zone 13N	6342	NAVD88 height
13RFP665945.las	NAD83(2011) / UTM zone 13N	6342	NAVD88 height
13RFP665960.las	NAD83(2011) / UTM zone 13N	6342	NAVD88 height
13RFP665975.las	NAD83(2011) / UTM zone 13N	6342	NAVD88 height

DPH-5 Report on Coordinate Reference System - continued

File	Horizontal CRS	EPSG Code	Vertical CRS
13RFP665990.las	NAD83(2011) / UTM zone 13N	6342	NAVD88 height
13RFP680465.las	NAD83(2011) / UTM zone 13N	6342	NAVD88 height
13RFP680480.las	NAD83(2011) / UTM zone 13N	6342	NAVD88 height
13RFP680495.las	NAD83(2011) / UTM zone 13N	6342	NAVD88 height
13RFP680510.las	NAD83(2011) / UTM zone 13N	6342	NAVD88 height
13RFP680525.las	NAD83(2011) / UTM zone 13N	6342	NAVD88 height
13RFP680540.las	NAD83(2011) / UTM zone 13N	6342	NAVD88 height
13RFP680555.las	NAD83(2011) / UTM zone 13N	6342	NAVD88 height
13RFP680570.las	NAD83(2011) / UTM zone 13N	6342	NAVD88 height
13RFP680585.las	NAD83(2011) / UTM zone 13N	6342	NAVD88 height
13RFP680600.las	NAD83(2011) / UTM zone 13N	6342	NAVD88 height
13RFP680615.las	NAD83(2011) / UTM zone 13N	6342	NAVD88 height
13RFP680630.las	NAD83(2011) / UTM zone 13N	6342	NAVD88 height
13RFP680645.las	NAD83(2011) / UTM zone 13N	6342	NAVD88 height
13RFP680660.las	NAD83(2011) / UTM zone 13N	6342	NAVD88 height
13RFP680675.las	NAD83(2011) / UTM zone 13N	6342	NAVD88 height
13RFP680690.las	NAD83(2011) / UTM zone 13N	6342	NAVD88 height
13RFP680705.las	NAD83(2011) / UTM zone 13N	6342	NAVD88 height
13RFP680720.las	NAD83(2011) / UTM zone 13N	6342	NAVD88 height
13RFP680735.las	NAD83(2011) / UTM zone 13N	6342	NAVD88 height
13RFP680750.las	NAD83(2011) / UTM zone 13N	6342	NAVD88 height
13RFP680765.las	NAD83(2011) / UTM zone 13N	6342	NAVD88 height
13RFP680780.las	NAD83(2011) / UTM zone 13N	6342	NAVD88 height
13RFP680795.las	NAD83(2011) / UTM zone 13N	6342	NAVD88 height
13RFP680810.las	NAD83(2011) / UTM zone 13N	6342	NAVD88 height
13RFP680825.las	NAD83(2011) / UTM zone 13N	6342	NAVD88 height
13RFP680840.las	NAD83(2011) / UTM zone 13N	6342	NAVD88 height
13RFP680855.las	NAD83(2011) / UTM zone 13N	6342	NAVD88 height
13RFP680870.las	NAD83(2011) / UTM zone 13N	6342	NAVD88 height
13RFP680885.las	NAD83(2011) / UTM zone 13N	6342	NAVD88 height
13RFP680900.las	NAD83(2011) / UTM zone 13N	6342	NAVD88 height
13RFP680915.las	NAD83(2011) / UTM zone 13N	6342	NAVD88 height

DPH-5 Report on Coordinate Reference System - continued

File	Horizontal CRS	EPSG Code	Vertical CRS
13RFP680930.las	NAD83(2011) / UTM zone 13N	6342	NAVD88 height
13RFP680945.las	NAD83(2011) / UTM zone 13N	6342	NAVD88 height
13RFP680960.las	NAD83(2011) / UTM zone 13N	6342	NAVD88 height
13RFP680975.las	NAD83(2011) / UTM zone 13N	6342	NAVD88 height
13RFP680990.las	NAD83(2011) / UTM zone 13N	6342	NAVD88 height
13RFP695465.las	NAD83(2011) / UTM zone 13N	6342	NAVD88 height
13RFP695480.las	NAD83(2011) / UTM zone 13N	6342	NAVD88 height
13RFP695495.las	NAD83(2011) / UTM zone 13N	6342	NAVD88 height
13RFP695510.las	NAD83(2011) / UTM zone 13N	6342	NAVD88 height
13RFP695525.las	NAD83(2011) / UTM zone 13N	6342	NAVD88 height
13RFP695540.las	NAD83(2011) / UTM zone 13N	6342	NAVD88 height
13RFP695555.las	NAD83(2011) / UTM zone 13N	6342	NAVD88 height
13RFP695570.las	NAD83(2011) / UTM zone 13N	6342	NAVD88 height
13RFP695585.las	NAD83(2011) / UTM zone 13N	6342	NAVD88 height
13RFP695600.las	NAD83(2011) / UTM zone 13N	6342	NAVD88 height
13RFP695615.las	NAD83(2011) / UTM zone 13N	6342	NAVD88 height
13RFP695630.las	NAD83(2011) / UTM zone 13N	6342	NAVD88 height
13RFP695645.las	NAD83(2011) / UTM zone 13N	6342	NAVD88 height
13RFP695660.las	NAD83(2011) / UTM zone 13N	6342	NAVD88 height
13RFP695675.las	NAD83(2011) / UTM zone 13N	6342	NAVD88 height
13RFP695690.las	NAD83(2011) / UTM zone 13N	6342	NAVD88 height
13RFP695705.las	NAD83(2011) / UTM zone 13N	6342	NAVD88 height
13RFP695720.las	NAD83(2011) / UTM zone 13N	6342	NAVD88 height
13RFP695735.las	NAD83(2011) / UTM zone 13N	6342	NAVD88 height
13RFP695750.las	NAD83(2011) / UTM zone 13N	6342	NAVD88 height
13RFP695765.las	NAD83(2011) / UTM zone 13N	6342	NAVD88 height
13RFP695780.las	NAD83(2011) / UTM zone 13N	6342	NAVD88 height
13RFP695795.las	NAD83(2011) / UTM zone 13N	6342	NAVD88 height
13RFP695810.las	NAD83(2011) / UTM zone 13N	6342	NAVD88 height
13RFP695825.las	NAD83(2011) / UTM zone 13N	6342	NAVD88 height
13RFP695840.las	NAD83(2011) / UTM zone 13N	6342	NAVD88 height
13RFP695855.las	NAD83(2011) / UTM zone 13N	6342	NAVD88 height

DPH-5 Report on Coordinate Reference System - continued

File	Horizontal CRS	EPSG Code	Vertical CRS
13RFP695870.las	NAD83(2011) / UTM zone 13N	6342	NAVD88 height
13RFP695885.las	NAD83(2011) / UTM zone 13N	6342	NAVD88 height
13RFP695900.las	NAD83(2011) / UTM zone 13N	6342	NAVD88 height
13RFP695915.las	NAD83(2011) / UTM zone 13N	6342	NAVD88 height
13RFP695930.las	NAD83(2011) / UTM zone 13N	6342	NAVD88 height
13RFP695945.las	NAD83(2011) / UTM zone 13N	6342	NAVD88 height
13RFP695960.las	NAD83(2011) / UTM zone 13N	6342	NAVD88 height
13RFP695975.las	NAD83(2011) / UTM zone 13N	6342	NAVD88 height
13RFP695990.las	NAD83(2011) / UTM zone 13N	6342	NAVD88 height
13RFP710465.las	NAD83(2011) / UTM zone 13N	6342	NAVD88 height
13RFP710480.las	NAD83(2011) / UTM zone 13N	6342	NAVD88 height
13RFP710495.las	NAD83(2011) / UTM zone 13N	6342	NAVD88 height
13RFP710510.las	NAD83(2011) / UTM zone 13N	6342	NAVD88 height
13RFP710525.las	NAD83(2011) / UTM zone 13N	6342	NAVD88 height
13RFP710540.las	NAD83(2011) / UTM zone 13N	6342	NAVD88 height
13RFP710555.las	NAD83(2011) / UTM zone 13N	6342	NAVD88 height
13RFP710570.las	NAD83(2011) / UTM zone 13N	6342	NAVD88 height
13RFP710585.las	NAD83(2011) / UTM zone 13N	6342	NAVD88 height
13RFP710600.las	NAD83(2011) / UTM zone 13N	6342	NAVD88 height
13RFP710615.las	NAD83(2011) / UTM zone 13N	6342	NAVD88 height
13RFP710630.las	NAD83(2011) / UTM zone 13N	6342	NAVD88 height
13RFP710645.las	NAD83(2011) / UTM zone 13N	6342	NAVD88 height
13RFP710660.las	NAD83(2011) / UTM zone 13N	6342	NAVD88 height
13RFP710675.las	NAD83(2011) / UTM zone 13N	6342	NAVD88 height
13RFP710690.las	NAD83(2011) / UTM zone 13N	6342	NAVD88 height
13RFP710705.las	NAD83(2011) / UTM zone 13N	6342	NAVD88 height
13RFP710720.las	NAD83(2011) / UTM zone 13N	6342	NAVD88 height
13RFP710735.las	NAD83(2011) / UTM zone 13N	6342	NAVD88 height
13RFP710750.las	NAD83(2011) / UTM zone 13N	6342	NAVD88 height
13RFP710765.las	NAD83(2011) / UTM zone 13N	6342	NAVD88 height
13RFP710780.las	NAD83(2011) / UTM zone 13N	6342	NAVD88 height
13RFP710795.las	NAD83(2011) / UTM zone 13N	6342	NAVD88 height

DPH-5 Report on Coordinate Reference System - continued

File	Horizontal CRS	EPSG Code	Vertical CRS
13RFP710810.las	NAD83(2011) / UTM zone 13N	6342	NAVD88 height
13RFP710825.las	NAD83(2011) / UTM zone 13N	6342	NAVD88 height
13RFP710840.las	NAD83(2011) / UTM zone 13N	6342	NAVD88 height
13RFP710855.las	NAD83(2011) / UTM zone 13N	6342	NAVD88 height
13RFP710870.las	NAD83(2011) / UTM zone 13N	6342	NAVD88 height
13RFP710885.las	NAD83(2011) / UTM zone 13N	6342	NAVD88 height
13RFP710900.las	NAD83(2011) / UTM zone 13N	6342	NAVD88 height
13RFP710915.las	NAD83(2011) / UTM zone 13N	6342	NAVD88 height
13RFP710930.las	NAD83(2011) / UTM zone 13N	6342	NAVD88 height
13RFP710945.las	NAD83(2011) / UTM zone 13N	6342	NAVD88 height
13RFP710960.las	NAD83(2011) / UTM zone 13N	6342	NAVD88 height
13RFP710975.las	NAD83(2011) / UTM zone 13N	6342	NAVD88 height
13RFP710990.las	NAD83(2011) / UTM zone 13N	6342	NAVD88 height
13RFP725465.las	NAD83(2011) / UTM zone 13N	6342	NAVD88 height
13RFP725480.las	NAD83(2011) / UTM zone 13N	6342	NAVD88 height
13RFP725495.las	NAD83(2011) / UTM zone 13N	6342	NAVD88 height
13RFP725510.las	NAD83(2011) / UTM zone 13N	6342	NAVD88 height
13RFP725525.las	NAD83(2011) / UTM zone 13N	6342	NAVD88 height
13RFP725540.las	NAD83(2011) / UTM zone 13N	6342	NAVD88 height
13RFP725555.las	NAD83(2011) / UTM zone 13N	6342	NAVD88 height
13RFP725570.las	NAD83(2011) / UTM zone 13N	6342	NAVD88 height
13RFP725585.las	NAD83(2011) / UTM zone 13N	6342	NAVD88 height
13RFP725600.las	NAD83(2011) / UTM zone 13N	6342	NAVD88 height
13RFP725615.las	NAD83(2011) / UTM zone 13N	6342	NAVD88 height
13RFP725630.las	NAD83(2011) / UTM zone 13N	6342	NAVD88 height
13RFP725645.las	NAD83(2011) / UTM zone 13N	6342	NAVD88 height
13RFP725660.las	NAD83(2011) / UTM zone 13N	6342	NAVD88 height
13RFP725675.las	NAD83(2011) / UTM zone 13N	6342	NAVD88 height
13RFP725690.las	NAD83(2011) / UTM zone 13N	6342	NAVD88 height
13RFP725705.las	NAD83(2011) / UTM zone 13N	6342	NAVD88 height
13RFP725720.las	NAD83(2011) / UTM zone 13N	6342	NAVD88 height
13RFP725735.las	NAD83(2011) / UTM zone 13N	6342	NAVD88 height

DPH-5 Report on Coordinate Reference System - continued

File	Horizontal CRS	EPSG Code	Vertical CRS
13RFP725750.las	NAD83(2011) / UTM zone 13N	6342	NAVD88 height
13RFP725765.las	NAD83(2011) / UTM zone 13N	6342	NAVD88 height
13RFP725780.las	NAD83(2011) / UTM zone 13N	6342	NAVD88 height
13RFP725795.las	NAD83(2011) / UTM zone 13N	6342	NAVD88 height
13RFP725810.las	NAD83(2011) / UTM zone 13N	6342	NAVD88 height
13RFP725825.las	NAD83(2011) / UTM zone 13N	6342	NAVD88 height
13RFP725840.las	NAD83(2011) / UTM zone 13N	6342	NAVD88 height
13RFP725855.las	NAD83(2011) / UTM zone 13N	6342	NAVD88 height
13RFP725870.las	NAD83(2011) / UTM zone 13N	6342	NAVD88 height
13RFP725885.las	NAD83(2011) / UTM zone 13N	6342	NAVD88 height
13RFP725900.las	NAD83(2011) / UTM zone 13N	6342	NAVD88 height
13RFP725915.las	NAD83(2011) / UTM zone 13N	6342	NAVD88 height
13RFP725930.las	NAD83(2011) / UTM zone 13N	6342	NAVD88 height
13RFP725945.las	NAD83(2011) / UTM zone 13N	6342	NAVD88 height
13RFP725960.las	NAD83(2011) / UTM zone 13N	6342	NAVD88 height
13RFP725975.las	NAD83(2011) / UTM zone 13N	6342	NAVD88 height
13RFP725990.las	NAD83(2011) / UTM zone 13N	6342	NAVD88 height
13RFP740465.las	NAD83(2011) / UTM zone 13N	6342	NAVD88 height
13RFP740480.las	NAD83(2011) / UTM zone 13N	6342	NAVD88 height
13RFP740495.las	NAD83(2011) / UTM zone 13N	6342	NAVD88 height
13RFP740510.las	NAD83(2011) / UTM zone 13N	6342	NAVD88 height
13RFP740525.las	NAD83(2011) / UTM zone 13N	6342	NAVD88 height
13RFP740540.las	NAD83(2011) / UTM zone 13N	6342	NAVD88 height
13RFP740555.las	NAD83(2011) / UTM zone 13N	6342	NAVD88 height
13RFP740570.las	NAD83(2011) / UTM zone 13N	6342	NAVD88 height
13RFP740585.las	NAD83(2011) / UTM zone 13N	6342	NAVD88 height
13RFP740600.las	NAD83(2011) / UTM zone 13N	6342	NAVD88 height
13RFP740615.las	NAD83(2011) / UTM zone 13N	6342	NAVD88 height
13RFP740630.las	NAD83(2011) / UTM zone 13N	6342	NAVD88 height
13RFP740645.las	NAD83(2011) / UTM zone 13N	6342	NAVD88 height
13RFP740660.las	NAD83(2011) / UTM zone 13N	6342	NAVD88 height
13RFP740675.las	NAD83(2011) / UTM zone 13N	6342	NAVD88 height

DPH-5 Report on Coordinate Reference System - continued

File	Horizontal CRS	EPSG Code	Vertical CRS
13RFP740690.las	NAD83(2011) / UTM zone 13N	6342	NAVD88 height
13RFP740705.las	NAD83(2011) / UTM zone 13N	6342	NAVD88 height
13RFP740720.las	NAD83(2011) / UTM zone 13N	6342	NAVD88 height
13RFP740735.las	NAD83(2011) / UTM zone 13N	6342	NAVD88 height
13RFP740750.las	NAD83(2011) / UTM zone 13N	6342	NAVD88 height
13RFP740765.las	NAD83(2011) / UTM zone 13N	6342	NAVD88 height
13RFP740780.las	NAD83(2011) / UTM zone 13N	6342	NAVD88 height
13RFP740795.las	NAD83(2011) / UTM zone 13N	6342	NAVD88 height
13RFP740810.las	NAD83(2011) / UTM zone 13N	6342	NAVD88 height
13RFP740825.las	NAD83(2011) / UTM zone 13N	6342	NAVD88 height
13RFP740840.las	NAD83(2011) / UTM zone 13N	6342	NAVD88 height
13RFP740855.las	NAD83(2011) / UTM zone 13N	6342	NAVD88 height
13RFP740870.las	NAD83(2011) / UTM zone 13N	6342	NAVD88 height
13RFP740885.las	NAD83(2011) / UTM zone 13N	6342	NAVD88 height
13RFP740900.las	NAD83(2011) / UTM zone 13N	6342	NAVD88 height
13RFP740915.las	NAD83(2011) / UTM zone 13N	6342	NAVD88 height
13RFP740930.las	NAD83(2011) / UTM zone 13N	6342	NAVD88 height
13RFP740945.las	NAD83(2011) / UTM zone 13N	6342	NAVD88 height
13RFP740960.las	NAD83(2011) / UTM zone 13N	6342	NAVD88 height
13RFP740975.las	NAD83(2011) / UTM zone 13N	6342	NAVD88 height
13RFP740990.las	NAD83(2011) / UTM zone 13N	6342	NAVD88 height
13RFP755465.las	NAD83(2011) / UTM zone 13N	6342	NAVD88 height
13RFP755480.las	NAD83(2011) / UTM zone 13N	6342	NAVD88 height
13RFP755495.las	NAD83(2011) / UTM zone 13N	6342	NAVD88 height
13RFP755510.las	NAD83(2011) / UTM zone 13N	6342	NAVD88 height
13RFP755525.las	NAD83(2011) / UTM zone 13N	6342	NAVD88 height
13RFP755540.las	NAD83(2011) / UTM zone 13N	6342	NAVD88 height
13RFP755555.las	NAD83(2011) / UTM zone 13N	6342	NAVD88 height
13RFP755570.las	NAD83(2011) / UTM zone 13N	6342	NAVD88 height
13RFP755585.las	NAD83(2011) / UTM zone 13N	6342	NAVD88 height
13RFP755600.las	NAD83(2011) / UTM zone 13N	6342	NAVD88 height
13RFP755615.las	NAD83(2011) / UTM zone 13N	6342	NAVD88 height

DPH-5 Report on Coordinate Reference System - continued

File	Horizontal CRS	EPSG Code	Vertical CRS
13RFP755630.las	NAD83(2011) / UTM zone 13N	6342	NAVD88 height
13RFP755645.las	NAD83(2011) / UTM zone 13N	6342	NAVD88 height
13RFP755660.las	NAD83(2011) / UTM zone 13N	6342	NAVD88 height
13RFP755675.las	NAD83(2011) / UTM zone 13N	6342	NAVD88 height
13RFP755690.las	NAD83(2011) / UTM zone 13N	6342	NAVD88 height
13RFP755705.las	NAD83(2011) / UTM zone 13N	6342	NAVD88 height
13RFP755720.las	NAD83(2011) / UTM zone 13N	6342	NAVD88 height
13RFP755735.las	NAD83(2011) / UTM zone 13N	6342	NAVD88 height
13RFP755750.las	NAD83(2011) / UTM zone 13N	6342	NAVD88 height
13RFP755765.las	NAD83(2011) / UTM zone 13N	6342	NAVD88 height
13RFP755780.las	NAD83(2011) / UTM zone 13N	6342	NAVD88 height
13RFP755795.las	NAD83(2011) / UTM zone 13N	6342	NAVD88 height
13RFP755810.las	NAD83(2011) / UTM zone 13N	6342	NAVD88 height
13RFP755825.las	NAD83(2011) / UTM zone 13N	6342	NAVD88 height
13RFP755840.las	NAD83(2011) / UTM zone 13N	6342	NAVD88 height
13RFP755855.las	NAD83(2011) / UTM zone 13N	6342	NAVD88 height
13RFP755870.las	NAD83(2011) / UTM zone 13N	6342	NAVD88 height
13RFP755885.las	NAD83(2011) / UTM zone 13N	6342	NAVD88 height
13RFP755900.las	NAD83(2011) / UTM zone 13N	6342	NAVD88 height
13RFP755915.las	NAD83(2011) / UTM zone 13N	6342	NAVD88 height
13RFP755930.las	NAD83(2011) / UTM zone 13N	6342	NAVD88 height
13RFP755945.las	NAD83(2011) / UTM zone 13N	6342	NAVD88 height
13RFP755960.las	NAD83(2011) / UTM zone 13N	6342	NAVD88 height
13RFP755975.las	NAD83(2011) / UTM zone 13N	6342	NAVD88 height
13RFP755990.las	NAD83(2011) / UTM zone 13N	6342	NAVD88 height
13RFP770465.las	NAD83(2011) / UTM zone 13N	6342	NAVD88 height
13RFP770480.las	NAD83(2011) / UTM zone 13N	6342	NAVD88 height
13RFP770495.las	NAD83(2011) / UTM zone 13N	6342	NAVD88 height
13RFP770510.las	NAD83(2011) / UTM zone 13N	6342	NAVD88 height
13RFP770525.las	NAD83(2011) / UTM zone 13N	6342	NAVD88 height
13RFP770540.las	NAD83(2011) / UTM zone 13N	6342	NAVD88 height
13RFP770555.las	NAD83(2011) / UTM zone 13N	6342	NAVD88 height

DPH-5 Report on Coordinate Reference System - continued

File	Horizontal CRS	EPSG Code	Vertical CRS
13RFP770570.las	NAD83(2011) / UTM zone 13N	6342	NAVD88 height
13RFP770585.las	NAD83(2011) / UTM zone 13N	6342	NAVD88 height
13RFP770600.las	NAD83(2011) / UTM zone 13N	6342	NAVD88 height
13RFP770615.las	NAD83(2011) / UTM zone 13N	6342	NAVD88 height
13RFP770630.las	NAD83(2011) / UTM zone 13N	6342	NAVD88 height
13RFP770645.las	NAD83(2011) / UTM zone 13N	6342	NAVD88 height
13RFP770660.las	NAD83(2011) / UTM zone 13N	6342	NAVD88 height
13RFP770675.las	NAD83(2011) / UTM zone 13N	6342	NAVD88 height
13RFP770690.las	NAD83(2011) / UTM zone 13N	6342	NAVD88 height
13RFP770705.las	NAD83(2011) / UTM zone 13N	6342	NAVD88 height
13RFP770720.las	NAD83(2011) / UTM zone 13N	6342	NAVD88 height
13RFP770735.las	NAD83(2011) / UTM zone 13N	6342	NAVD88 height
13RFP770750.las	NAD83(2011) / UTM zone 13N	6342	NAVD88 height
13RFP770765.las	NAD83(2011) / UTM zone 13N	6342	NAVD88 height
13RFP770780.las	NAD83(2011) / UTM zone 13N	6342	NAVD88 height
13RFP770795.las	NAD83(2011) / UTM zone 13N	6342	NAVD88 height
13RFP770810.las	NAD83(2011) / UTM zone 13N	6342	NAVD88 height
13RFP770825.las	NAD83(2011) / UTM zone 13N	6342	NAVD88 height
13RFP770840.las	NAD83(2011) / UTM zone 13N	6342	NAVD88 height
13RFP770855.las	NAD83(2011) / UTM zone 13N	6342	NAVD88 height
13RFP770870.las	NAD83(2011) / UTM zone 13N	6342	NAVD88 height
13RFP770885.las	NAD83(2011) / UTM zone 13N	6342	NAVD88 height
13RFP770900.las	NAD83(2011) / UTM zone 13N	6342	NAVD88 height
13RFP770915.las	NAD83(2011) / UTM zone 13N	6342	NAVD88 height
13RFP770930.las	NAD83(2011) / UTM zone 13N	6342	NAVD88 height
13RFP770945.las	NAD83(2011) / UTM zone 13N	6342	NAVD88 height
13RFP770960.las	NAD83(2011) / UTM zone 13N	6342	NAVD88 height
13RFP770975.las	NAD83(2011) / UTM zone 13N	6342	NAVD88 height
13RFP770990.las	NAD83(2011) / UTM zone 13N	6342	NAVD88 height
13RFP785465.las	NAD83(2011) / UTM zone 13N	6342	NAVD88 height
13RFP785480.las	NAD83(2011) / UTM zone 13N	6342	NAVD88 height
13RFP785495.las	NAD83(2011) / UTM zone 13N	6342	NAVD88 height

DPH-5 Report on Coordinate Reference System - continued

File	Horizontal CRS	EPSG Code	Vertical CRS
13RFP785510.las	NAD83(2011) / UTM zone 13N	6342	NAVD88 height
13RFP785525.las	NAD83(2011) / UTM zone 13N	6342	NAVD88 height
13RFP785540.las	NAD83(2011) / UTM zone 13N	6342	NAVD88 height
13RFP785555.las	NAD83(2011) / UTM zone 13N	6342	NAVD88 height
13RFP785570.las	NAD83(2011) / UTM zone 13N	6342	NAVD88 height
13RFP785585.las	NAD83(2011) / UTM zone 13N	6342	NAVD88 height
13RFP785600.las	NAD83(2011) / UTM zone 13N	6342	NAVD88 height
13RFP785615.las	NAD83(2011) / UTM zone 13N	6342	NAVD88 height
13RFP785630.las	NAD83(2011) / UTM zone 13N	6342	NAVD88 height
13RFP785645.las	NAD83(2011) / UTM zone 13N	6342	NAVD88 height
13RFP785660.las	NAD83(2011) / UTM zone 13N	6342	NAVD88 height
13RFP785675.las	NAD83(2011) / UTM zone 13N	6342	NAVD88 height
13RFP785690.las	NAD83(2011) / UTM zone 13N	6342	NAVD88 height
13RFP785705.las	NAD83(2011) / UTM zone 13N	6342	NAVD88 height
13RFP785720.las	NAD83(2011) / UTM zone 13N	6342	NAVD88 height
13RFP785735.las	NAD83(2011) / UTM zone 13N	6342	NAVD88 height
13RFP785750.las	NAD83(2011) / UTM zone 13N	6342	NAVD88 height
13RFP785765.las	NAD83(2011) / UTM zone 13N	6342	NAVD88 height
13RFP785780.las	NAD83(2011) / UTM zone 13N	6342	NAVD88 height
13RFP785795.las	NAD83(2011) / UTM zone 13N	6342	NAVD88 height
13RFP785810.las	NAD83(2011) / UTM zone 13N	6342	NAVD88 height
13RFP785825.las	NAD83(2011) / UTM zone 13N	6342	NAVD88 height
13RFP785840.las	NAD83(2011) / UTM zone 13N	6342	NAVD88 height
13RFP785855.las	NAD83(2011) / UTM zone 13N	6342	NAVD88 height
13RFP785870.las	NAD83(2011) / UTM zone 13N	6342	NAVD88 height
13RFP785885.las	NAD83(2011) / UTM zone 13N	6342	NAVD88 height
13RFP785900.las	NAD83(2011) / UTM zone 13N	6342	NAVD88 height
13RFP785915.las	NAD83(2011) / UTM zone 13N	6342	NAVD88 height
13RFP785930.las	NAD83(2011) / UTM zone 13N	6342	NAVD88 height
13RFP785945.las	NAD83(2011) / UTM zone 13N	6342	NAVD88 height
13RFP785960.las	NAD83(2011) / UTM zone 13N	6342	NAVD88 height
13RFP785975.las	NAD83(2011) / UTM zone 13N	6342	NAVD88 height

DPH-5 Report on Coordinate Reference System - continued

File	Horizontal CRS	EPSG Code	Vertical CRS
13RFP785990.las	NAD83(2011) / UTM zone 13N	6342	NAVD88 height
13RFP800465.las	NAD83(2011) / UTM zone 13N	6342	NAVD88 height
13RFP800480.las	NAD83(2011) / UTM zone 13N	6342	NAVD88 height
13RFP800495.las	NAD83(2011) / UTM zone 13N	6342	NAVD88 height
13RFP800510.las	NAD83(2011) / UTM zone 13N	6342	NAVD88 height
13RFP800525.las	NAD83(2011) / UTM zone 13N	6342	NAVD88 height
13RFP800540.las	NAD83(2011) / UTM zone 13N	6342	NAVD88 height
13RFP800555.las	NAD83(2011) / UTM zone 13N	6342	NAVD88 height
13RFP800570.las	NAD83(2011) / UTM zone 13N	6342	NAVD88 height
13RFP800585.las	NAD83(2011) / UTM zone 13N	6342	NAVD88 height
13RFP800600.las	NAD83(2011) / UTM zone 13N	6342	NAVD88 height
13RFP800615.las	NAD83(2011) / UTM zone 13N	6342	NAVD88 height
13RFP800630.las	NAD83(2011) / UTM zone 13N	6342	NAVD88 height
13RFP800645.las	NAD83(2011) / UTM zone 13N	6342	NAVD88 height
13RFP800660.las	NAD83(2011) / UTM zone 13N	6342	NAVD88 height
13RFP800675.las	NAD83(2011) / UTM zone 13N	6342	NAVD88 height
13RFP800690.las	NAD83(2011) / UTM zone 13N	6342	NAVD88 height
13RFP800705.las	NAD83(2011) / UTM zone 13N	6342	NAVD88 height
13RFP800720.las	NAD83(2011) / UTM zone 13N	6342	NAVD88 height
13RFP800735.las	NAD83(2011) / UTM zone 13N	6342	NAVD88 height
13RFP800750.las	NAD83(2011) / UTM zone 13N	6342	NAVD88 height
13RFP800765.las	NAD83(2011) / UTM zone 13N	6342	NAVD88 height
13RFP800780.las	NAD83(2011) / UTM zone 13N	6342	NAVD88 height
13RFP800795.las	NAD83(2011) / UTM zone 13N	6342	NAVD88 height
13RFP800810.las	NAD83(2011) / UTM zone 13N	6342	NAVD88 height
13RFP800825.las	NAD83(2011) / UTM zone 13N	6342	NAVD88 height
13RFP800840.las	NAD83(2011) / UTM zone 13N	6342	NAVD88 height
13RFP800855.las	NAD83(2011) / UTM zone 13N	6342	NAVD88 height
13RFP800870.las	NAD83(2011) / UTM zone 13N	6342	NAVD88 height
13RFP800885.las	NAD83(2011) / UTM zone 13N	6342	NAVD88 height
13RFP800900.las	NAD83(2011) / UTM zone 13N	6342	NAVD88 height
13RFP800915.las	NAD83(2011) / UTM zone 13N	6342	NAVD88 height

DPH-5 Report on Coordinate Reference System - continued

File	Horizontal CRS	EPSG Code	Vertical CRS
13RFP800930.las	NAD83(2011) / UTM zone 13N	6342	NAVD88 height
13RFP800945.las	NAD83(2011) / UTM zone 13N	6342	NAVD88 height
13RFP800960.las	NAD83(2011) / UTM zone 13N	6342	NAVD88 height
13RFP800975.las	NAD83(2011) / UTM zone 13N	6342	NAVD88 height
13RFP800990.las	NAD83(2011) / UTM zone 13N	6342	NAVD88 height
13RFP815465.las	NAD83(2011) / UTM zone 13N	6342	NAVD88 height
13RFP815480.las	NAD83(2011) / UTM zone 13N	6342	NAVD88 height
13RFP815495.las	NAD83(2011) / UTM zone 13N	6342	NAVD88 height
13RFP815510.las	NAD83(2011) / UTM zone 13N	6342	NAVD88 height
13RFP815525.las	NAD83(2011) / UTM zone 13N	6342	NAVD88 height
13RFP815540.las	NAD83(2011) / UTM zone 13N	6342	NAVD88 height
13RFP815555.las	NAD83(2011) / UTM zone 13N	6342	NAVD88 height
13RFP815570.las	NAD83(2011) / UTM zone 13N	6342	NAVD88 height
13RFP815585.las	NAD83(2011) / UTM zone 13N	6342	NAVD88 height
13RFP815600.las	NAD83(2011) / UTM zone 13N	6342	NAVD88 height
13RFP815615.las	NAD83(2011) / UTM zone 13N	6342	NAVD88 height
13RFP815630.las	NAD83(2011) / UTM zone 13N	6342	NAVD88 height
13RFP815645.las	NAD83(2011) / UTM zone 13N	6342	NAVD88 height
13RFP815660.las	NAD83(2011) / UTM zone 13N	6342	NAVD88 height
13RFP815675.las	NAD83(2011) / UTM zone 13N	6342	NAVD88 height
13RFP815690.las	NAD83(2011) / UTM zone 13N	6342	NAVD88 height
13RFP815705.las	NAD83(2011) / UTM zone 13N	6342	NAVD88 height
13RFP815720.las	NAD83(2011) / UTM zone 13N	6342	NAVD88 height
13RFP815735.las	NAD83(2011) / UTM zone 13N	6342	NAVD88 height
13RFP815750.las	NAD83(2011) / UTM zone 13N	6342	NAVD88 height
13RFP815765.las	NAD83(2011) / UTM zone 13N	6342	NAVD88 height
13RFP815780.las	NAD83(2011) / UTM zone 13N	6342	NAVD88 height
13RFP815795.las	NAD83(2011) / UTM zone 13N	6342	NAVD88 height
13RFP815810.las	NAD83(2011) / UTM zone 13N	6342	NAVD88 height
13RFP815825.las	NAD83(2011) / UTM zone 13N	6342	NAVD88 height
13RFP815840.las	NAD83(2011) / UTM zone 13N	6342	NAVD88 height
13RFP815855.las	NAD83(2011) / UTM zone 13N	6342	NAVD88 height

DPH-5 Report on Coordinate Reference System - continued

File	Horizontal CRS	EPSG Code	Vertical CRS
13RFP815870.las	NAD83(2011) / UTM zone 13N	6342	NAVD88 height
13RFP815885.las	NAD83(2011) / UTM zone 13N	6342	NAVD88 height
13RFP815900.las	NAD83(2011) / UTM zone 13N	6342	NAVD88 height
13RFP815915.las	NAD83(2011) / UTM zone 13N	6342	NAVD88 height
13RFP815930.las	NAD83(2011) / UTM zone 13N	6342	NAVD88 height
13RFP815945.las	NAD83(2011) / UTM zone 13N	6342	NAVD88 height
13RFP815960.las	NAD83(2011) / UTM zone 13N	6342	NAVD88 height
13RFP815975.las	NAD83(2011) / UTM zone 13N	6342	NAVD88 height
13RFP815990.las	NAD83(2011) / UTM zone 13N	6342	NAVD88 height
13RFP830465.las	NAD83(2011) / UTM zone 13N	6342	NAVD88 height
13RFP830480.las	NAD83(2011) / UTM zone 13N	6342	NAVD88 height
13RFP830495.las	NAD83(2011) / UTM zone 13N	6342	NAVD88 height
13RFP830510.las	NAD83(2011) / UTM zone 13N	6342	NAVD88 height
13RFP830525.las	NAD83(2011) / UTM zone 13N	6342	NAVD88 height
13RFP830540.las	NAD83(2011) / UTM zone 13N	6342	NAVD88 height
13RFP830555.las	NAD83(2011) / UTM zone 13N	6342	NAVD88 height
13RFP830570.las	NAD83(2011) / UTM zone 13N	6342	NAVD88 height
13RFP830585.las	NAD83(2011) / UTM zone 13N	6342	NAVD88 height
13RFP830600.las	NAD83(2011) / UTM zone 13N	6342	NAVD88 height
13RFP830615.las	NAD83(2011) / UTM zone 13N	6342	NAVD88 height
13RFP830630.las	NAD83(2011) / UTM zone 13N	6342	NAVD88 height
13RFP830645.las	NAD83(2011) / UTM zone 13N	6342	NAVD88 height
13RFP830660.las	NAD83(2011) / UTM zone 13N	6342	NAVD88 height
13RFP830675.las	NAD83(2011) / UTM zone 13N	6342	NAVD88 height
13RFP830690.las	NAD83(2011) / UTM zone 13N	6342	NAVD88 height
13RFP830705.las	NAD83(2011) / UTM zone 13N	6342	NAVD88 height
13RFP830720.las	NAD83(2011) / UTM zone 13N	6342	NAVD88 height
13RFP830735.las	NAD83(2011) / UTM zone 13N	6342	NAVD88 height
13RFP830750.las	NAD83(2011) / UTM zone 13N	6342	NAVD88 height
13RFP830765.las	NAD83(2011) / UTM zone 13N	6342	NAVD88 height
13RFP830780.las	NAD83(2011) / UTM zone 13N	6342	NAVD88 height
13RFP830795.las	NAD83(2011) / UTM zone 13N	6342	NAVD88 height

DPH-5 Report on Coordinate Reference System - continued

File	Horizontal CRS	EPSG Code	Vertical CRS
13RFP830810.las	NAD83(2011) / UTM zone 13N	6342	NAVD88 height
13RFP830825.las	NAD83(2011) / UTM zone 13N	6342	NAVD88 height
13RFP830840.las	NAD83(2011) / UTM zone 13N	6342	NAVD88 height
13RFP830855.las	NAD83(2011) / UTM zone 13N	6342	NAVD88 height
13RFP830870.las	NAD83(2011) / UTM zone 13N	6342	NAVD88 height
13RFP830885.las	NAD83(2011) / UTM zone 13N	6342	NAVD88 height
13RFP830900.las	NAD83(2011) / UTM zone 13N	6342	NAVD88 height
13RFP830915.las	NAD83(2011) / UTM zone 13N	6342	NAVD88 height
13RFP830930.las	NAD83(2011) / UTM zone 13N	6342	NAVD88 height
13RFP830945.las	NAD83(2011) / UTM zone 13N	6342	NAVD88 height
13RFP830960.las	NAD83(2011) / UTM zone 13N	6342	NAVD88 height
13RFP830975.las	NAD83(2011) / UTM zone 13N	6342	NAVD88 height
13RFP830990.las	NAD83(2011) / UTM zone 13N	6342	NAVD88 height
13RFP845465.las	NAD83(2011) / UTM zone 13N	6342	NAVD88 height
13RFP845480.las	NAD83(2011) / UTM zone 13N	6342	NAVD88 height
13RFP845495.las	NAD83(2011) / UTM zone 13N	6342	NAVD88 height
13RFP845510.las	NAD83(2011) / UTM zone 13N	6342	NAVD88 height
13RFP845525.las	NAD83(2011) / UTM zone 13N	6342	NAVD88 height
13RFP845540.las	NAD83(2011) / UTM zone 13N	6342	NAVD88 height
13RFP845555.las	NAD83(2011) / UTM zone 13N	6342	NAVD88 height
13RFP845570.las	NAD83(2011) / UTM zone 13N	6342	NAVD88 height
13RFP845585.las	NAD83(2011) / UTM zone 13N	6342	NAVD88 height
13RFP845600.las	NAD83(2011) / UTM zone 13N	6342	NAVD88 height
13RFP845615.las	NAD83(2011) / UTM zone 13N	6342	NAVD88 height
13RFP845630.las	NAD83(2011) / UTM zone 13N	6342	NAVD88 height
13RFP845645.las	NAD83(2011) / UTM zone 13N	6342	NAVD88 height
13RFP845660.las	NAD83(2011) / UTM zone 13N	6342	NAVD88 height
13RFP845675.las	NAD83(2011) / UTM zone 13N	6342	NAVD88 height
13RFP845690.las	NAD83(2011) / UTM zone 13N	6342	NAVD88 height
13RFP845705.las	NAD83(2011) / UTM zone 13N	6342	NAVD88 height
13RFP845720.las	NAD83(2011) / UTM zone 13N	6342	NAVD88 height
13RFP845735.las	NAD83(2011) / UTM zone 13N	6342	NAVD88 height

DPH-5 Report on Coordinate Reference System - continued

File	Horizontal CRS	EPSG Code	Vertical CRS
13RFP845750.las	NAD83(2011) / UTM zone 13N	6342	NAVD88 height
13RFP845765.las	NAD83(2011) / UTM zone 13N	6342	NAVD88 height
13RFP845780.las	NAD83(2011) / UTM zone 13N	6342	NAVD88 height
13RFP845795.las	NAD83(2011) / UTM zone 13N	6342	NAVD88 height
13RFP845810.las	NAD83(2011) / UTM zone 13N	6342	NAVD88 height
13RFP845825.las	NAD83(2011) / UTM zone 13N	6342	NAVD88 height
13RFP845840.las	NAD83(2011) / UTM zone 13N	6342	NAVD88 height
13RFP845855.las	NAD83(2011) / UTM zone 13N	6342	NAVD88 height
13RFP845870.las	NAD83(2011) / UTM zone 13N	6342	NAVD88 height
13RFP845885.las	NAD83(2011) / UTM zone 13N	6342	NAVD88 height
13RFP845900.las	NAD83(2011) / UTM zone 13N	6342	NAVD88 height
13RFP845915.las	NAD83(2011) / UTM zone 13N	6342	NAVD88 height
13RFP845930.las	NAD83(2011) / UTM zone 13N	6342	NAVD88 height
13RFP845945.las	NAD83(2011) / UTM zone 13N	6342	NAVD88 height
13RFP845960.las	NAD83(2011) / UTM zone 13N	6342	NAVD88 height
13RFP845975.las	NAD83(2011) / UTM zone 13N	6342	NAVD88 height
13RFP845990.las	NAD83(2011) / UTM zone 13N	6342	NAVD88 height
13RFP860465.las	NAD83(2011) / UTM zone 13N	6342	NAVD88 height
13RFP860480.las	NAD83(2011) / UTM zone 13N	6342	NAVD88 height
13RFP860495.las	NAD83(2011) / UTM zone 13N	6342	NAVD88 height
13RFP860510.las	NAD83(2011) / UTM zone 13N	6342	NAVD88 height
13RFP860525.las	NAD83(2011) / UTM zone 13N	6342	NAVD88 height
13RFP860540.las	NAD83(2011) / UTM zone 13N	6342	NAVD88 height
13RFP860555.las	NAD83(2011) / UTM zone 13N	6342	NAVD88 height
13RFP860570.las	NAD83(2011) / UTM zone 13N	6342	NAVD88 height
13RFP860585.las	NAD83(2011) / UTM zone 13N	6342	NAVD88 height
13RFP860600.las	NAD83(2011) / UTM zone 13N	6342	NAVD88 height
13RFP860615.las	NAD83(2011) / UTM zone 13N	6342	NAVD88 height
13RFP860630.las	NAD83(2011) / UTM zone 13N	6342	NAVD88 height
13RFP860645.las	NAD83(2011) / UTM zone 13N	6342	NAVD88 height
13RFP860660.las	NAD83(2011) / UTM zone 13N	6342	NAVD88 height
13RFP860675.las	NAD83(2011) / UTM zone 13N	6342	NAVD88 height

DPH-5 Report on Coordinate Reference System

- continued

File	Horizontal CRS	EPSG Code	Vertical CRS
13RFP860690.las	NAD83(2011) / UTM zone 13N	6342	NAVD88 height
13RFP860705.las	NAD83(2011) / UTM zone 13N	6342	NAVD88 height
13RFP860720.las	NAD83(2011) / UTM zone 13N	6342	NAVD88 height
13RFP860735.las	NAD83(2011) / UTM zone 13N	6342	NAVD88 height
13RFP860750.las	NAD83(2011) / UTM zone 13N	6342	NAVD88 height
13RFP860765.las	NAD83(2011) / UTM zone 13N	6342	NAVD88 height
13RFP860780.las	NAD83(2011) / UTM zone 13N	6342	NAVD88 height
13RFP860795.las	NAD83(2011) / UTM zone 13N	6342	NAVD88 height
13RFP860810.las	NAD83(2011) / UTM zone 13N	6342	NAVD88 height
13RFP860825.las	NAD83(2011) / UTM zone 13N	6342	NAVD88 height
13RFP860840.las	NAD83(2011) / UTM zone 13N	6342	NAVD88 height
13RFP860855.las	NAD83(2011) / UTM zone 13N	6342	NAVD88 height
13RFP860870.las	NAD83(2011) / UTM zone 13N	6342	NAVD88 height
13RFP860885.las	NAD83(2011) / UTM zone 13N	6342	NAVD88 height
13RFP860900.las	NAD83(2011) / UTM zone 13N	6342	NAVD88 height
13RFP860915.las	NAD83(2011) / UTM zone 13N	6342	NAVD88 height
13RFP860930.las	NAD83(2011) / UTM zone 13N	6342	NAVD88 height
13RFP860945.las	NAD83(2011) / UTM zone 13N	6342	NAVD88 height
13RFP860960.las	NAD83(2011) / UTM zone 13N	6342	NAVD88 height
13RFP860975.las	NAD83(2011) / UTM zone 13N	6342	NAVD88 height
13RFP860990.las	NAD83(2011) / UTM zone 13N	6342	NAVD88 height
13RFP875465.las	NAD83(2011) / UTM zone 13N	6342	NAVD88 height
13RFP875480.las	NAD83(2011) / UTM zone 13N	6342	NAVD88 height
13RFP875495.las	NAD83(2011) / UTM zone 13N	6342	NAVD88 height
13RFP875510.las	NAD83(2011) / UTM zone 13N	6342	NAVD88 height
13RFP875525.las	NAD83(2011) / UTM zone 13N	6342	NAVD88 height
13RFP875540.las	NAD83(2011) / UTM zone 13N	6342	NAVD88 height
13RFP875555.las	NAD83(2011) / UTM zone 13N	6342	NAVD88 height
13RFP875570.las	NAD83(2011) / UTM zone 13N	6342	NAVD88 height
13RFP875585.las	NAD83(2011) / UTM zone 13N	6342	NAVD88 height
13RFP875600.las	NAD83(2011) / UTM zone 13N	6342	NAVD88 height
13RFP875615.las	NAD83(2011) / UTM zone 13N	6342	NAVD88 height

DPH-5 Report on Coordinate Reference System - continued

File	Horizontal CRS	EPSG Code	Vertical CRS
13RFP875630.las	NAD83(2011) / UTM zone 13N	6342	NAVD88 height
13RFP875645.las	NAD83(2011) / UTM zone 13N	6342	NAVD88 height
13RFP875660.las	NAD83(2011) / UTM zone 13N	6342	NAVD88 height
13RFP875675.las	NAD83(2011) / UTM zone 13N	6342	NAVD88 height
13RFP875690.las	NAD83(2011) / UTM zone 13N	6342	NAVD88 height
13RFP875705.las	NAD83(2011) / UTM zone 13N	6342	NAVD88 height
13RFP875720.las	NAD83(2011) / UTM zone 13N	6342	NAVD88 height
13RFP875735.las	NAD83(2011) / UTM zone 13N	6342	NAVD88 height
13RFP875750.las	NAD83(2011) / UTM zone 13N	6342	NAVD88 height
13RFP875765.las	NAD83(2011) / UTM zone 13N	6342	NAVD88 height
13RFP875780.las	NAD83(2011) / UTM zone 13N	6342	NAVD88 height
13RFP875795.las	NAD83(2011) / UTM zone 13N	6342	NAVD88 height
13RFP875810.las	NAD83(2011) / UTM zone 13N	6342	NAVD88 height
13RFP875825.las	NAD83(2011) / UTM zone 13N	6342	NAVD88 height
13RFP875840.las	NAD83(2011) / UTM zone 13N	6342	NAVD88 height
13RFP875855.las	NAD83(2011) / UTM zone 13N	6342	NAVD88 height
13RFP875870.las	NAD83(2011) / UTM zone 13N	6342	NAVD88 height
13RFP875885.las	NAD83(2011) / UTM zone 13N	6342	NAVD88 height
13RFP875900.las	NAD83(2011) / UTM zone 13N	6342	NAVD88 height
13RFP875915.las	NAD83(2011) / UTM zone 13N	6342	NAVD88 height
13RFP875930.las	NAD83(2011) / UTM zone 13N	6342	NAVD88 height
13RFP875945.las	NAD83(2011) / UTM zone 13N	6342	NAVD88 height
13RFP875960.las	NAD83(2011) / UTM zone 13N	6342	NAVD88 height
13RFP875975.las	NAD83(2011) / UTM zone 13N	6342	NAVD88 height
13RFP875990.las	NAD83(2011) / UTM zone 13N	6342	NAVD88 height
13RFP890480.las	NAD83(2011) / UTM zone 13N	6342	NAVD88 height
13RFP890495.las	NAD83(2011) / UTM zone 13N	6342	NAVD88 height
13RFP890510.las	NAD83(2011) / UTM zone 13N	6342	NAVD88 height
13RFP890525.las	NAD83(2011) / UTM zone 13N	6342	NAVD88 height
13RFP890540.las	NAD83(2011) / UTM zone 13N	6342	NAVD88 height
13RFP890555.las	NAD83(2011) / UTM zone 13N	6342	NAVD88 height
13RFP890570.las	NAD83(2011) / UTM zone 13N	6342	NAVD88 height

DPH-5 Report on Coordinate Reference System - continued

File	Horizontal CRS	EPSG Code	Vertical CRS
13RFP890585.las	NAD83(2011) / UTM zone 13N	6342	NAVD88 height
13RFP890600.las	NAD83(2011) / UTM zone 13N	6342	NAVD88 height
13RFP890615.las	NAD83(2011) / UTM zone 13N	6342	NAVD88 height
13RFP890630.las	NAD83(2011) / UTM zone 13N	6342	NAVD88 height
13RFP890645.las	NAD83(2011) / UTM zone 13N	6342	NAVD88 height
13RFP890660.las	NAD83(2011) / UTM zone 13N	6342	NAVD88 height
13RFP890675.las	NAD83(2011) / UTM zone 13N	6342	NAVD88 height
13RFP890690.las	NAD83(2011) / UTM zone 13N	6342	NAVD88 height
13RFP890705.las	NAD83(2011) / UTM zone 13N	6342	NAVD88 height
13RFP890720.las	NAD83(2011) / UTM zone 13N	6342	NAVD88 height
13RFP890735.las	NAD83(2011) / UTM zone 13N	6342	NAVD88 height
13RFP890750.las	NAD83(2011) / UTM zone 13N	6342	NAVD88 height
13RFP890765.las	NAD83(2011) / UTM zone 13N	6342	NAVD88 height
13RFP890780.las	NAD83(2011) / UTM zone 13N	6342	NAVD88 height
13RFP890795.las	NAD83(2011) / UTM zone 13N	6342	NAVD88 height
13RFP890810.las	NAD83(2011) / UTM zone 13N	6342	NAVD88 height
13RFP890825.las	NAD83(2011) / UTM zone 13N	6342	NAVD88 height
13RFP890840.las	NAD83(2011) / UTM zone 13N	6342	NAVD88 height
13RFP890855.las	NAD83(2011) / UTM zone 13N	6342	NAVD88 height
13RFP890870.las	NAD83(2011) / UTM zone 13N	6342	NAVD88 height
13RFP890885.las	NAD83(2011) / UTM zone 13N	6342	NAVD88 height
13RFP890900.las	NAD83(2011) / UTM zone 13N	6342	NAVD88 height
13RFP890915.las	NAD83(2011) / UTM zone 13N	6342	NAVD88 height
13RFP890930.las	NAD83(2011) / UTM zone 13N	6342	NAVD88 height
13RFP890945.las	NAD83(2011) / UTM zone 13N	6342	NAVD88 height
13RFP890960.las	NAD83(2011) / UTM zone 13N	6342	NAVD88 height
13RFP890975.las	NAD83(2011) / UTM zone 13N	6342	NAVD88 height
13RFP890990.las	NAD83(2011) / UTM zone 13N	6342	NAVD88 height
13RFP905480.las	NAD83(2011) / UTM zone 13N	6342	NAVD88 height
13RFP905495.las	NAD83(2011) / UTM zone 13N	6342	NAVD88 height
13RFP905510.las	NAD83(2011) / UTM zone 13N	6342	NAVD88 height
13RFP905525.las	NAD83(2011) / UTM zone 13N	6342	NAVD88 height

DPH-5 Report on Coordinate Reference System - continued

File	Horizontal CRS	EPSG Code	Vertical CRS
13RFP905540.las	NAD83(2011) / UTM zone 13N	6342	NAVD88 height
13RFP905555.las	NAD83(2011) / UTM zone 13N	6342	NAVD88 height
13RFP905570.las	NAD83(2011) / UTM zone 13N	6342	NAVD88 height
13RFP905585.las	NAD83(2011) / UTM zone 13N	6342	NAVD88 height
13RFP905600.las	NAD83(2011) / UTM zone 13N	6342	NAVD88 height
13RFP905615.las	NAD83(2011) / UTM zone 13N	6342	NAVD88 height
13RFP905630.las	NAD83(2011) / UTM zone 13N	6342	NAVD88 height
13RFP905645.las	NAD83(2011) / UTM zone 13N	6342	NAVD88 height
13RFP905660.las	NAD83(2011) / UTM zone 13N	6342	NAVD88 height
13RFP905675.las	NAD83(2011) / UTM zone 13N	6342	NAVD88 height
13RFP905690.las	NAD83(2011) / UTM zone 13N	6342	NAVD88 height
13RFP905705.las	NAD83(2011) / UTM zone 13N	6342	NAVD88 height
13RFP905720.las	NAD83(2011) / UTM zone 13N	6342	NAVD88 height
13RFP905735.las	NAD83(2011) / UTM zone 13N	6342	NAVD88 height
13RFP905750.las	NAD83(2011) / UTM zone 13N	6342	NAVD88 height
13RFP905765.las	NAD83(2011) / UTM zone 13N	6342	NAVD88 height
13RFP905780.las	NAD83(2011) / UTM zone 13N	6342	NAVD88 height
13RFP905795.las	NAD83(2011) / UTM zone 13N	6342	NAVD88 height
13RFP905810.las	NAD83(2011) / UTM zone 13N	6342	NAVD88 height
13RFP905825.las	NAD83(2011) / UTM zone 13N	6342	NAVD88 height
13RFP905840.las	NAD83(2011) / UTM zone 13N	6342	NAVD88 height
13RFP905855.las	NAD83(2011) / UTM zone 13N	6342	NAVD88 height
13RFP905870.las	NAD83(2011) / UTM zone 13N	6342	NAVD88 height
13RFP905885.las	NAD83(2011) / UTM zone 13N	6342	NAVD88 height
13RFP905900.las	NAD83(2011) / UTM zone 13N	6342	NAVD88 height
13RFP905915.las	NAD83(2011) / UTM zone 13N	6342	NAVD88 height
13RFP905930.las	NAD83(2011) / UTM zone 13N	6342	NAVD88 height
13RFP905945.las	NAD83(2011) / UTM zone 13N	6342	NAVD88 height
13RFP905960.las	NAD83(2011) / UTM zone 13N	6342	NAVD88 height
13RFP905975.las	NAD83(2011) / UTM zone 13N	6342	NAVD88 height
13RFP905990.las	NAD83(2011) / UTM zone 13N	6342	NAVD88 height
13RFP920480.las	NAD83(2011) / UTM zone 13N	6342	NAVD88 height

DPH-5 Report on Coordinate Reference System - continued

File	Horizontal CRS	EPSG Code	Vertical CRS
13RFP920495.las	NAD83(2011) / UTM zone 13N	6342	NAVD88 height
13RFP920510.las	NAD83(2011) / UTM zone 13N	6342	NAVD88 height
13RFP920525.las	NAD83(2011) / UTM zone 13N	6342	NAVD88 height
13RFP920540.las	NAD83(2011) / UTM zone 13N	6342	NAVD88 height
13RFP920555.las	NAD83(2011) / UTM zone 13N	6342	NAVD88 height
13RFP920570.las	NAD83(2011) / UTM zone 13N	6342	NAVD88 height
13RFP920585.las	NAD83(2011) / UTM zone 13N	6342	NAVD88 height
13RFP920600.las	NAD83(2011) / UTM zone 13N	6342	NAVD88 height
13RFP920615.las	NAD83(2011) / UTM zone 13N	6342	NAVD88 height
13RFP920630.las	NAD83(2011) / UTM zone 13N	6342	NAVD88 height
13RFP920645.las	NAD83(2011) / UTM zone 13N	6342	NAVD88 height
13RFP920660.las	NAD83(2011) / UTM zone 13N	6342	NAVD88 height
13RFP920675.las	NAD83(2011) / UTM zone 13N	6342	NAVD88 height
13RFP920690.las	NAD83(2011) / UTM zone 13N	6342	NAVD88 height
13RFP920705.las	NAD83(2011) / UTM zone 13N	6342	NAVD88 height
13RFP920720.las	NAD83(2011) / UTM zone 13N	6342	NAVD88 height
13RFP920735.las	NAD83(2011) / UTM zone 13N	6342	NAVD88 height
13RFP920750.las	NAD83(2011) / UTM zone 13N	6342	NAVD88 height
13RFP920765.las	NAD83(2011) / UTM zone 13N	6342	NAVD88 height
13RFP920780.las	NAD83(2011) / UTM zone 13N	6342	NAVD88 height
13RFP920795.las	NAD83(2011) / UTM zone 13N	6342	NAVD88 height
13RFP920810.las	NAD83(2011) / UTM zone 13N	6342	NAVD88 height
13RFP920825.las	NAD83(2011) / UTM zone 13N	6342	NAVD88 height
13RFP920840.las	NAD83(2011) / UTM zone 13N	6342	NAVD88 height
13RFP920855.las	NAD83(2011) / UTM zone 13N	6342	NAVD88 height
13RFP920870.las	NAD83(2011) / UTM zone 13N	6342	NAVD88 height
13RFP920885.las	NAD83(2011) / UTM zone 13N	6342	NAVD88 height
13RFP920900.las	NAD83(2011) / UTM zone 13N	6342	NAVD88 height
13RFP920915.las	NAD83(2011) / UTM zone 13N	6342	NAVD88 height
13RFP920930.las	NAD83(2011) / UTM zone 13N	6342	NAVD88 height
13RFP920945.las	NAD83(2011) / UTM zone 13N	6342	NAVD88 height
13RFP920960.las	NAD83(2011) / UTM zone 13N	6342	NAVD88 height

DPH-5 Report on Coordinate Reference System - continued

File	Horizontal CRS	EPSG Code	Vertical CRS
13RFP920975.las	NAD83(2011) / UTM zone 13N	6342	NAVD88 height
13RFP920990.las	NAD83(2011) / UTM zone 13N	6342	NAVD88 height
13RFP935480.las	NAD83(2011) / UTM zone 13N	6342	NAVD88 height
13RFP935495.las	NAD83(2011) / UTM zone 13N	6342	NAVD88 height
13RFP935510.las	NAD83(2011) / UTM zone 13N	6342	NAVD88 height
13RFP935525.las	NAD83(2011) / UTM zone 13N	6342	NAVD88 height
13RFP935540.las	NAD83(2011) / UTM zone 13N	6342	NAVD88 height
13RFP935555.las	NAD83(2011) / UTM zone 13N	6342	NAVD88 height
13RFP935570.las	NAD83(2011) / UTM zone 13N	6342	NAVD88 height
13RFP935585.las	NAD83(2011) / UTM zone 13N	6342	NAVD88 height
13RFP935600.las	NAD83(2011) / UTM zone 13N	6342	NAVD88 height
13RFP935615.las	NAD83(2011) / UTM zone 13N	6342	NAVD88 height
13RFP935630.las	NAD83(2011) / UTM zone 13N	6342	NAVD88 height
13RFP935645.las	NAD83(2011) / UTM zone 13N	6342	NAVD88 height
13RFP935660.las	NAD83(2011) / UTM zone 13N	6342	NAVD88 height
13RFP935675.las	NAD83(2011) / UTM zone 13N	6342	NAVD88 height
13RFP935690.las	NAD83(2011) / UTM zone 13N	6342	NAVD88 height
13RFP935705.las	NAD83(2011) / UTM zone 13N	6342	NAVD88 height
13RFP935720.las	NAD83(2011) / UTM zone 13N	6342	NAVD88 height
13RFP935735.las	NAD83(2011) / UTM zone 13N	6342	NAVD88 height
13RFP935750.las	NAD83(2011) / UTM zone 13N	6342	NAVD88 height
13RFP935765.las	NAD83(2011) / UTM zone 13N	6342	NAVD88 height
13RFP935780.las	NAD83(2011) / UTM zone 13N	6342	NAVD88 height
13RFP935795.las	NAD83(2011) / UTM zone 13N	6342	NAVD88 height
13RFP935810.las	NAD83(2011) / UTM zone 13N	6342	NAVD88 height
13RFP935825.las	NAD83(2011) / UTM zone 13N	6342	NAVD88 height
13RFP935840.las	NAD83(2011) / UTM zone 13N	6342	NAVD88 height
13RFP935855.las	NAD83(2011) / UTM zone 13N	6342	NAVD88 height
13RFP935870.las	NAD83(2011) / UTM zone 13N	6342	NAVD88 height
13RFP935885.las	NAD83(2011) / UTM zone 13N	6342	NAVD88 height
13RFP935900.las	NAD83(2011) / UTM zone 13N	6342	NAVD88 height
13RFP935915.las	NAD83(2011) / UTM zone 13N	6342	NAVD88 height

DPH-5 Report on Coordinate Reference System - continued

File	Horizontal CRS	EPSG Code	Vertical CRS
13RFP935930.las	NAD83(2011) / UTM zone 13N	6342	NAVD88 height
13RFP935945.las	NAD83(2011) / UTM zone 13N	6342	NAVD88 height
13RFP935960.las	NAD83(2011) / UTM zone 13N	6342	NAVD88 height
13RFP935975.las	NAD83(2011) / UTM zone 13N	6342	NAVD88 height
13RFP935990.las	NAD83(2011) / UTM zone 13N	6342	NAVD88 height
13RFP950480.las	NAD83(2011) / UTM zone 13N	6342	NAVD88 height
13RFP950495.las	NAD83(2011) / UTM zone 13N	6342	NAVD88 height
13RFP950510.las	NAD83(2011) / UTM zone 13N	6342	NAVD88 height
13RFP950525.las	NAD83(2011) / UTM zone 13N	6342	NAVD88 height
13RFP950540.las	NAD83(2011) / UTM zone 13N	6342	NAVD88 height
13RFP950555.las	NAD83(2011) / UTM zone 13N	6342	NAVD88 height
13RFP950570.las	NAD83(2011) / UTM zone 13N	6342	NAVD88 height
13RFP950585.las	NAD83(2011) / UTM zone 13N	6342	NAVD88 height
13RFP950600.las	NAD83(2011) / UTM zone 13N	6342	NAVD88 height
13RFP950615.las	NAD83(2011) / UTM zone 13N	6342	NAVD88 height
13RFP950630.las	NAD83(2011) / UTM zone 13N	6342	NAVD88 height
13RFP950645.las	NAD83(2011) / UTM zone 13N	6342	NAVD88 height
13RFP950660.las	NAD83(2011) / UTM zone 13N	6342	NAVD88 height
13RFP950675.las	NAD83(2011) / UTM zone 13N	6342	NAVD88 height
13RFP950690.las	NAD83(2011) / UTM zone 13N	6342	NAVD88 height
13RFP950705.las	NAD83(2011) / UTM zone 13N	6342	NAVD88 height
13RFP950720.las	NAD83(2011) / UTM zone 13N	6342	NAVD88 height
13RFP950735.las	NAD83(2011) / UTM zone 13N	6342	NAVD88 height
13RFP950750.las	NAD83(2011) / UTM zone 13N	6342	NAVD88 height
13RFP950765.las	NAD83(2011) / UTM zone 13N	6342	NAVD88 height
13RFP950780.las	NAD83(2011) / UTM zone 13N	6342	NAVD88 height
13RFP950795.las	NAD83(2011) / UTM zone 13N	6342	NAVD88 height
13RFP950810.las	NAD83(2011) / UTM zone 13N	6342	NAVD88 height
13RFP950825.las	NAD83(2011) / UTM zone 13N	6342	NAVD88 height
13RFP950840.las	NAD83(2011) / UTM zone 13N	6342	NAVD88 height
13RFP950855.las	NAD83(2011) / UTM zone 13N	6342	NAVD88 height
13RFP950870.las	NAD83(2011) / UTM zone 13N	6342	NAVD88 height

DPH-5 Report on Coordinate Reference System

- continued

File	Horizontal CRS	EPSG Code	Vertical CRS
13RFP950885.las	NAD83(2011) / UTM zone 13N	6342	NAVD88 height
13RFP950900.las	NAD83(2011) / UTM zone 13N	6342	NAVD88 height
13RFP950915.las	NAD83(2011) / UTM zone 13N	6342	NAVD88 height
13RFP950930.las	NAD83(2011) / UTM zone 13N	6342	NAVD88 height
13RFP950945.las	NAD83(2011) / UTM zone 13N	6342	NAVD88 height
13RFP950960.las	NAD83(2011) / UTM zone 13N	6342	NAVD88 height
13RFP950975.las	NAD83(2011) / UTM zone 13N	6342	NAVD88 height
13RFP950990.las	NAD83(2011) / UTM zone 13N	6342	NAVD88 height
13RFP965480.las	NAD83(2011) / UTM zone 13N	6342	NAVD88 height
13RFP965495.las	NAD83(2011) / UTM zone 13N	6342	NAVD88 height
13RFP965510.las	NAD83(2011) / UTM zone 13N	6342	NAVD88 height
13RFP965525.las	NAD83(2011) / UTM zone 13N	6342	NAVD88 height
13RFP965540.las	NAD83(2011) / UTM zone 13N	6342	NAVD88 height
13RFP965555.las	NAD83(2011) / UTM zone 13N	6342	NAVD88 height
13RFP965570.las	NAD83(2011) / UTM zone 13N	6342	NAVD88 height
13RFP965585.las	NAD83(2011) / UTM zone 13N	6342	NAVD88 height
13RFP965600.las	NAD83(2011) / UTM zone 13N	6342	NAVD88 height
13RFP965615.las	NAD83(2011) / UTM zone 13N	6342	NAVD88 height
13RFP965630.las	NAD83(2011) / UTM zone 13N	6342	NAVD88 height
13RFP965645.las	NAD83(2011) / UTM zone 13N	6342	NAVD88 height
13RFP965660.las	NAD83(2011) / UTM zone 13N	6342	NAVD88 height
13RFP965675.las	NAD83(2011) / UTM zone 13N	6342	NAVD88 height
13RFP965690.las	NAD83(2011) / UTM zone 13N	6342	NAVD88 height
13RFP965705.las	NAD83(2011) / UTM zone 13N	6342	NAVD88 height
13RFP965720.las	NAD83(2011) / UTM zone 13N	6342	NAVD88 height
13RFP965735.las	NAD83(2011) / UTM zone 13N	6342	NAVD88 height
13RFP965750.las	NAD83(2011) / UTM zone 13N	6342	NAVD88 height
13RFP965765.las	NAD83(2011) / UTM zone 13N	6342	NAVD88 height
13RFP965780.las	NAD83(2011) / UTM zone 13N	6342	NAVD88 height
13RFP965795.las	NAD83(2011) / UTM zone 13N	6342	NAVD88 height
13RFP965810.las	NAD83(2011) / UTM zone 13N	6342	NAVD88 height
13RFP965825.las	NAD83(2011) / UTM zone 13N	6342	NAVD88 height

DPH-5 Report on Coordinate Reference System - continued

File	Horizontal CRS	EPSG Code	Vertical CRS
13RFP965840.las	NAD83(2011) / UTM zone 13N	6342	NAVD88 height
13RFP965855.las	NAD83(2011) / UTM zone 13N	6342	NAVD88 height
13RFP965870.las	NAD83(2011) / UTM zone 13N	6342	NAVD88 height
13RFP965885.las	NAD83(2011) / UTM zone 13N	6342	NAVD88 height
13RFP965900.las	NAD83(2011) / UTM zone 13N	6342	NAVD88 height
13RFP965915.las	NAD83(2011) / UTM zone 13N	6342	NAVD88 height
13RFP965930.las	NAD83(2011) / UTM zone 13N	6342	NAVD88 height
13RFP965945.las	NAD83(2011) / UTM zone 13N	6342	NAVD88 height
13RFP965960.las	NAD83(2011) / UTM zone 13N	6342	NAVD88 height
13RFP965975.las	NAD83(2011) / UTM zone 13N	6342	NAVD88 height
13RFP965990.las	NAD83(2011) / UTM zone 13N	6342	NAVD88 height
13RFP980480.las	NAD83(2011) / UTM zone 13N	6342	NAVD88 height
13RFP980495.las	NAD83(2011) / UTM zone 13N	6342	NAVD88 height
13RFP980510.las	NAD83(2011) / UTM zone 13N	6342	NAVD88 height
13RFP980525.las	NAD83(2011) / UTM zone 13N	6342	NAVD88 height
13RFP980540.las	NAD83(2011) / UTM zone 13N	6342	NAVD88 height
13RFP980555.las	NAD83(2011) / UTM zone 13N	6342	NAVD88 height
13RFP980570.las	NAD83(2011) / UTM zone 13N	6342	NAVD88 height
13RFP980585.las	NAD83(2011) / UTM zone 13N	6342	NAVD88 height
13RFP980600.las	NAD83(2011) / UTM zone 13N	6342	NAVD88 height
13RFP980615.las	NAD83(2011) / UTM zone 13N	6342	NAVD88 height
13RFP980630.las	NAD83(2011) / UTM zone 13N	6342	NAVD88 height
13RFP980645.las	NAD83(2011) / UTM zone 13N	6342	NAVD88 height
13RFP980660.las	NAD83(2011) / UTM zone 13N	6342	NAVD88 height
13RFP980675.las	NAD83(2011) / UTM zone 13N	6342	NAVD88 height
13RFP980690.las	NAD83(2011) / UTM zone 13N	6342	NAVD88 height
13RFP980705.las	NAD83(2011) / UTM zone 13N	6342	NAVD88 height
13RFP980720.las	NAD83(2011) / UTM zone 13N	6342	NAVD88 height
13RFP980735.las	NAD83(2011) / UTM zone 13N	6342	NAVD88 height
13RFP980750.las	NAD83(2011) / UTM zone 13N	6342	NAVD88 height
13RFP980765.las	NAD83(2011) / UTM zone 13N	6342	NAVD88 height
13RFP980780.las	NAD83(2011) / UTM zone 13N	6342	NAVD88 height

DPH-5 Report on Coordinate Reference System - continued

File	Horizontal CRS	EPSG Code	Vertical CRS
13RFP980795.las	NAD83(2011) / UTM zone 13N	6342	NAVD88 height
13RFP980810.las	NAD83(2011) / UTM zone 13N	6342	NAVD88 height
13RFP980825.las	NAD83(2011) / UTM zone 13N	6342	NAVD88 height
13RFP980840.las	NAD83(2011) / UTM zone 13N	6342	NAVD88 height
13RFP980855.las	NAD83(2011) / UTM zone 13N	6342	NAVD88 height
13RFP980870.las	NAD83(2011) / UTM zone 13N	6342	NAVD88 height
13RFP980885.las	NAD83(2011) / UTM zone 13N	6342	NAVD88 height
13RFP980900.las	NAD83(2011) / UTM zone 13N	6342	NAVD88 height
13RFP980915.las	NAD83(2011) / UTM zone 13N	6342	NAVD88 height
13RFP980930.las	NAD83(2011) / UTM zone 13N	6342	NAVD88 height
13RFP980945.las	NAD83(2011) / UTM zone 13N	6342	NAVD88 height
13RFP980960.las	NAD83(2011) / UTM zone 13N	6342	NAVD88 height
13RFP980975.las	NAD83(2011) / UTM zone 13N	6342	NAVD88 height
13RFP980990.las	NAD83(2011) / UTM zone 13N	6342	NAVD88 height
13RFO560005.las	NAD83(2011) / UTM zone 13N	6342	NAVD88 height
13RFO575005.las	NAD83(2011) / UTM zone 13N	6342	NAVD88 height
13RFO590005.las	NAD83(2011) / UTM zone 13N	6342	NAVD88 height
13RFO605005.las	NAD83(2011) / UTM zone 13N	6342	NAVD88 height
13RFO620005.las	NAD83(2011) / UTM zone 13N	6342	NAVD88 height
13RFO635005.las	NAD83(2011) / UTM zone 13N	6342	NAVD88 height
13RFO650005.las	NAD83(2011) / UTM zone 13N	6342	NAVD88 height
13RFO665005.las	NAD83(2011) / UTM zone 13N	6342	NAVD88 height
13RFO665740.las	NAD83(2011) / UTM zone 13N	6342	NAVD88 height
13RFO665755.las	NAD83(2011) / UTM zone 13N	6342	NAVD88 height
13RFO680005.las	NAD83(2011) / UTM zone 13N	6342	NAVD88 height
13RFO680020.las	NAD83(2011) / UTM zone 13N	6342	NAVD88 height
13RFO680035.las	NAD83(2011) / UTM zone 13N	6342	NAVD88 height
13RFO680050.las	NAD83(2011) / UTM zone 13N	6342	NAVD88 height
13RFO680065.las	NAD83(2011) / UTM zone 13N	6342	NAVD88 height
13RFO680080.las	NAD83(2011) / UTM zone 13N	6342	NAVD88 height
13RFO680095.las	NAD83(2011) / UTM zone 13N	6342	NAVD88 height
13RFO680110.las	NAD83(2011) / UTM zone 13N	6342	NAVD88 height

DPH-5 Report on Coordinate Reference System - continued

File	Horizontal CRS	EPSG Code	Vertical CRS
13RFO680125.las	NAD83(2011) / UTM zone 13N	6342	NAVD88 height
13RFO680140.las	NAD83(2011) / UTM zone 13N	6342	NAVD88 height
13RFO680155.las	NAD83(2011) / UTM zone 13N	6342	NAVD88 height
13RFO680170.las	NAD83(2011) / UTM zone 13N	6342	NAVD88 height
13RFO680185.las	NAD83(2011) / UTM zone 13N	6342	NAVD88 height
13RFO680200.las	NAD83(2011) / UTM zone 13N	6342	NAVD88 height
13RFO680215.las	NAD83(2011) / UTM zone 13N	6342	NAVD88 height
13RFO680230.las	NAD83(2011) / UTM zone 13N	6342	NAVD88 height
13RFO680245.las	NAD83(2011) / UTM zone 13N	6342	NAVD88 height
13RFO680260.las	NAD83(2011) / UTM zone 13N	6342	NAVD88 height
13RFO680275.las	NAD83(2011) / UTM zone 13N	6342	NAVD88 height
13RFO680290.las	NAD83(2011) / UTM zone 13N	6342	NAVD88 height
13RFO680305.las	NAD83(2011) / UTM zone 13N	6342	NAVD88 height
13RFO680320.las	NAD83(2011) / UTM zone 13N	6342	NAVD88 height
13RFO680335.las	NAD83(2011) / UTM zone 13N	6342	NAVD88 height
13RFO680350.las	NAD83(2011) / UTM zone 13N	6342	NAVD88 height
13RFO680365.las	NAD83(2011) / UTM zone 13N	6342	NAVD88 height
13RFO680380.las	NAD83(2011) / UTM zone 13N	6342	NAVD88 height
13RFO680395.las	NAD83(2011) / UTM zone 13N	6342	NAVD88 height
13RFO680410.las	NAD83(2011) / UTM zone 13N	6342	NAVD88 height
13RFO680425.las	NAD83(2011) / UTM zone 13N	6342	NAVD88 height
13RFO680440.las	NAD83(2011) / UTM zone 13N	6342	NAVD88 height
13RFO680455.las	NAD83(2011) / UTM zone 13N	6342	NAVD88 height
13RFO680470.las	NAD83(2011) / UTM zone 13N	6342	NAVD88 height
13RFO680485.las	NAD83(2011) / UTM zone 13N	6342	NAVD88 height
13RFO680500.las	NAD83(2011) / UTM zone 13N	6342	NAVD88 height
13RFO680515.las	NAD83(2011) / UTM zone 13N	6342	NAVD88 height
13RFO680530.las	NAD83(2011) / UTM zone 13N	6342	NAVD88 height
13RFO680545.las	NAD83(2011) / UTM zone 13N	6342	NAVD88 height
13RFO680560.las	NAD83(2011) / UTM zone 13N	6342	NAVD88 height
13RFO680575.las	NAD83(2011) / UTM zone 13N	6342	NAVD88 height
13RFO680590.las	NAD83(2011) / UTM zone 13N	6342	NAVD88 height

DPH-5 Report on Coordinate Reference System - continued

File	Horizontal CRS	EPSG Code	Vertical CRS
13RFO680605.las	NAD83(2011) / UTM zone 13N	6342	NAVD88 height
13RFO680620.las	NAD83(2011) / UTM zone 13N	6342	NAVD88 height
13RFO680635.las	NAD83(2011) / UTM zone 13N	6342	NAVD88 height
13RFO680650.las	NAD83(2011) / UTM zone 13N	6342	NAVD88 height
13RFO680665.las	NAD83(2011) / UTM zone 13N	6342	NAVD88 height
13RFO680680.las	NAD83(2011) / UTM zone 13N	6342	NAVD88 height
13RFO680695.las	NAD83(2011) / UTM zone 13N	6342	NAVD88 height
13RFO680710.las	NAD83(2011) / UTM zone 13N	6342	NAVD88 height
13RFO680725.las	NAD83(2011) / UTM zone 13N	6342	NAVD88 height
13RFO680740.las	NAD83(2011) / UTM zone 13N	6342	NAVD88 height
13RFO680755.las	NAD83(2011) / UTM zone 13N	6342	NAVD88 height
13RFO695005.las	NAD83(2011) / UTM zone 13N	6342	NAVD88 height
13RFO695020.las	NAD83(2011) / UTM zone 13N	6342	NAVD88 height
13RFO695035.las	NAD83(2011) / UTM zone 13N	6342	NAVD88 height
13RFO695050.las	NAD83(2011) / UTM zone 13N	6342	NAVD88 height
13RFO695065.las	NAD83(2011) / UTM zone 13N	6342	NAVD88 height
13RFO695080.las	NAD83(2011) / UTM zone 13N	6342	NAVD88 height
13RFO695095.las	NAD83(2011) / UTM zone 13N	6342	NAVD88 height
13RFO695110.las	NAD83(2011) / UTM zone 13N	6342	NAVD88 height
13RFO695125.las	NAD83(2011) / UTM zone 13N	6342	NAVD88 height
13RFO695140.las	NAD83(2011) / UTM zone 13N	6342	NAVD88 height
13RFO695155.las	NAD83(2011) / UTM zone 13N	6342	NAVD88 height
13RFO695170.las	NAD83(2011) / UTM zone 13N	6342	NAVD88 height
13RFO695185.las	NAD83(2011) / UTM zone 13N	6342	NAVD88 height
13RFO695200.las	NAD83(2011) / UTM zone 13N	6342	NAVD88 height
13RFO695215.las	NAD83(2011) / UTM zone 13N	6342	NAVD88 height
13RFO695230.las	NAD83(2011) / UTM zone 13N	6342	NAVD88 height
13RFO695245.las	NAD83(2011) / UTM zone 13N	6342	NAVD88 height
13RFO695260.las	NAD83(2011) / UTM zone 13N	6342	NAVD88 height
13RFO695275.las	NAD83(2011) / UTM zone 13N	6342	NAVD88 height
13RFO695290.las	NAD83(2011) / UTM zone 13N	6342	NAVD88 height
13RFO695305.las	NAD83(2011) / UTM zone 13N	6342	NAVD88 height

DPH-5 Report on Coordinate Reference System - continued

File	Horizontal CRS	EPSG Code	Vertical CRS
13RFO695320.las	NAD83(2011) / UTM zone 13N	6342	NAVD88 height
13RFO695335.las	NAD83(2011) / UTM zone 13N	6342	NAVD88 height
13RFO695350.las	NAD83(2011) / UTM zone 13N	6342	NAVD88 height
13RFO695365.las	NAD83(2011) / UTM zone 13N	6342	NAVD88 height
13RFO695380.las	NAD83(2011) / UTM zone 13N	6342	NAVD88 height
13RFO695395.las	NAD83(2011) / UTM zone 13N	6342	NAVD88 height
13RFO695410.las	NAD83(2011) / UTM zone 13N	6342	NAVD88 height
13RFO695425.las	NAD83(2011) / UTM zone 13N	6342	NAVD88 height
13RFO695440.las	NAD83(2011) / UTM zone 13N	6342	NAVD88 height
13RFO695455.las	NAD83(2011) / UTM zone 13N	6342	NAVD88 height
13RFO695470.las	NAD83(2011) / UTM zone 13N	6342	NAVD88 height
13RFO695485.las	NAD83(2011) / UTM zone 13N	6342	NAVD88 height
13RFO695500.las	NAD83(2011) / UTM zone 13N	6342	NAVD88 height
13RFO695515.las	NAD83(2011) / UTM zone 13N	6342	NAVD88 height
13RFO695530.las	NAD83(2011) / UTM zone 13N	6342	NAVD88 height
13RFO695545.las	NAD83(2011) / UTM zone 13N	6342	NAVD88 height
13RFO695560.las	NAD83(2011) / UTM zone 13N	6342	NAVD88 height
13RFO695575.las	NAD83(2011) / UTM zone 13N	6342	NAVD88 height
13RFO695590.las	NAD83(2011) / UTM zone 13N	6342	NAVD88 height
13RFO695605.las	NAD83(2011) / UTM zone 13N	6342	NAVD88 height
13RFO695620.las	NAD83(2011) / UTM zone 13N	6342	NAVD88 height
13RFO695635.las	NAD83(2011) / UTM zone 13N	6342	NAVD88 height
13RFO695650.las	NAD83(2011) / UTM zone 13N	6342	NAVD88 height
13RFO695665.las	NAD83(2011) / UTM zone 13N	6342	NAVD88 height
13RFO695680.las	NAD83(2011) / UTM zone 13N	6342	NAVD88 height
13RFO695695.las	NAD83(2011) / UTM zone 13N	6342	NAVD88 height
13RFO695710.las	NAD83(2011) / UTM zone 13N	6342	NAVD88 height
13RFO695725.las	NAD83(2011) / UTM zone 13N	6342	NAVD88 height
13RFO695740.las	NAD83(2011) / UTM zone 13N	6342	NAVD88 height
13RFO695755.las	NAD83(2011) / UTM zone 13N	6342	NAVD88 height
13RFO710005.las	NAD83(2011) / UTM zone 13N	6342	NAVD88 height
13RFO710020.las	NAD83(2011) / UTM zone 13N	6342	NAVD88 height

DPH-5 Report on Coordinate Reference System - continued

File	Horizontal CRS	EPSG Code	Vertical CRS
13RFQ710035.las	NAD83(2011) / UTM zone 13N	6342	NAVD88 height
13RFQ710050.las	NAD83(2011) / UTM zone 13N	6342	NAVD88 height
13RFQ710065.las	NAD83(2011) / UTM zone 13N	6342	NAVD88 height
13RFQ710080.las	NAD83(2011) / UTM zone 13N	6342	NAVD88 height
13RFQ710095.las	NAD83(2011) / UTM zone 13N	6342	NAVD88 height
13RFQ710110.las	NAD83(2011) / UTM zone 13N	6342	NAVD88 height
13RFQ710125.las	NAD83(2011) / UTM zone 13N	6342	NAVD88 height
13RFQ710140.las	NAD83(2011) / UTM zone 13N	6342	NAVD88 height
13RFQ710155.las	NAD83(2011) / UTM zone 13N	6342	NAVD88 height
13RFQ710170.las	NAD83(2011) / UTM zone 13N	6342	NAVD88 height
13RFQ710185.las	NAD83(2011) / UTM zone 13N	6342	NAVD88 height
13RFQ710200.las	NAD83(2011) / UTM zone 13N	6342	NAVD88 height
13RFQ710215.las	NAD83(2011) / UTM zone 13N	6342	NAVD88 height
13RFQ710230.las	NAD83(2011) / UTM zone 13N	6342	NAVD88 height
13RFQ710245.las	NAD83(2011) / UTM zone 13N	6342	NAVD88 height
13RFQ710260.las	NAD83(2011) / UTM zone 13N	6342	NAVD88 height
13RFQ710275.las	NAD83(2011) / UTM zone 13N	6342	NAVD88 height
13RFQ710290.las	NAD83(2011) / UTM zone 13N	6342	NAVD88 height
13RFQ710305.las	NAD83(2011) / UTM zone 13N	6342	NAVD88 height
13RFQ710320.las	NAD83(2011) / UTM zone 13N	6342	NAVD88 height
13RFQ710335.las	NAD83(2011) / UTM zone 13N	6342	NAVD88 height
13RFQ710350.las	NAD83(2011) / UTM zone 13N	6342	NAVD88 height
13RFQ710365.las	NAD83(2011) / UTM zone 13N	6342	NAVD88 height
13RFQ710380.las	NAD83(2011) / UTM zone 13N	6342	NAVD88 height
13RFQ710395.las	NAD83(2011) / UTM zone 13N	6342	NAVD88 height
13RFQ710410.las	NAD83(2011) / UTM zone 13N	6342	NAVD88 height
13RFQ710425.las	NAD83(2011) / UTM zone 13N	6342	NAVD88 height
13RFQ710440.las	NAD83(2011) / UTM zone 13N	6342	NAVD88 height
13RFQ710455.las	NAD83(2011) / UTM zone 13N	6342	NAVD88 height
13RFQ710470.las	NAD83(2011) / UTM zone 13N	6342	NAVD88 height
13RFQ710485.las	NAD83(2011) / UTM zone 13N	6342	NAVD88 height
13RFQ710500.las	NAD83(2011) / UTM zone 13N	6342	NAVD88 height

DPH-5 Report on Coordinate Reference System - continued

File	Horizontal CRS	EPSG Code	Vertical CRS
13RFQ710515.las	NAD83(2011) / UTM zone 13N	6342	NAVD88 height
13RFQ710530.las	NAD83(2011) / UTM zone 13N	6342	NAVD88 height
13RFQ710545.las	NAD83(2011) / UTM zone 13N	6342	NAVD88 height
13RFQ710560.las	NAD83(2011) / UTM zone 13N	6342	NAVD88 height
13RFQ710575.las	NAD83(2011) / UTM zone 13N	6342	NAVD88 height
13RFQ710590.las	NAD83(2011) / UTM zone 13N	6342	NAVD88 height
13RFQ710605.las	NAD83(2011) / UTM zone 13N	6342	NAVD88 height
13RFQ710620.las	NAD83(2011) / UTM zone 13N	6342	NAVD88 height
13RFQ710635.las	NAD83(2011) / UTM zone 13N	6342	NAVD88 height
13RFQ710650.las	NAD83(2011) / UTM zone 13N	6342	NAVD88 height
13RFQ710665.las	NAD83(2011) / UTM zone 13N	6342	NAVD88 height
13RFQ710680.las	NAD83(2011) / UTM zone 13N	6342	NAVD88 height
13RFQ710695.las	NAD83(2011) / UTM zone 13N	6342	NAVD88 height
13RFQ710710.las	NAD83(2011) / UTM zone 13N	6342	NAVD88 height
13RFQ710725.las	NAD83(2011) / UTM zone 13N	6342	NAVD88 height
13RFQ710740.las	NAD83(2011) / UTM zone 13N	6342	NAVD88 height
13RFQ710755.las	NAD83(2011) / UTM zone 13N	6342	NAVD88 height
13RFQ725005.las	NAD83(2011) / UTM zone 13N	6342	NAVD88 height
13RFQ725020.las	NAD83(2011) / UTM zone 13N	6342	NAVD88 height
13RFQ725035.las	NAD83(2011) / UTM zone 13N	6342	NAVD88 height
13RFQ725050.las	NAD83(2011) / UTM zone 13N	6342	NAVD88 height
13RFQ725065.las	NAD83(2011) / UTM zone 13N	6342	NAVD88 height
13RFQ725080.las	NAD83(2011) / UTM zone 13N	6342	NAVD88 height
13RFQ725095.las	NAD83(2011) / UTM zone 13N	6342	NAVD88 height
13RFQ725110.las	NAD83(2011) / UTM zone 13N	6342	NAVD88 height
13RFQ725125.las	NAD83(2011) / UTM zone 13N	6342	NAVD88 height
13RFQ725140.las	NAD83(2011) / UTM zone 13N	6342	NAVD88 height
13RFQ725155.las	NAD83(2011) / UTM zone 13N	6342	NAVD88 height
13RFQ725170.las	NAD83(2011) / UTM zone 13N	6342	NAVD88 height
13RFQ725185.las	NAD83(2011) / UTM zone 13N	6342	NAVD88 height
13RFQ725200.las	NAD83(2011) / UTM zone 13N	6342	NAVD88 height
13RFQ725215.las	NAD83(2011) / UTM zone 13N	6342	NAVD88 height

DPH-5 Report on Coordinate Reference System - continued

File	Horizontal CRS	EPSG Code	Vertical CRS
13RFQ725230.las	NAD83(2011) / UTM zone 13N	6342	NAVD88 height
13RFQ725245.las	NAD83(2011) / UTM zone 13N	6342	NAVD88 height
13RFQ725260.las	NAD83(2011) / UTM zone 13N	6342	NAVD88 height
13RFQ725275.las	NAD83(2011) / UTM zone 13N	6342	NAVD88 height
13RFQ725290.las	NAD83(2011) / UTM zone 13N	6342	NAVD88 height
13RFQ725305.las	NAD83(2011) / UTM zone 13N	6342	NAVD88 height
13RFQ725320.las	NAD83(2011) / UTM zone 13N	6342	NAVD88 height
13RFQ725335.las	NAD83(2011) / UTM zone 13N	6342	NAVD88 height
13RFQ725350.las	NAD83(2011) / UTM zone 13N	6342	NAVD88 height
13RFQ725365.las	NAD83(2011) / UTM zone 13N	6342	NAVD88 height
13RFQ725380.las	NAD83(2011) / UTM zone 13N	6342	NAVD88 height
13RFQ725395.las	NAD83(2011) / UTM zone 13N	6342	NAVD88 height
13RFQ725410.las	NAD83(2011) / UTM zone 13N	6342	NAVD88 height
13RFQ725425.las	NAD83(2011) / UTM zone 13N	6342	NAVD88 height
13RFQ725440.las	NAD83(2011) / UTM zone 13N	6342	NAVD88 height
13RFQ725455.las	NAD83(2011) / UTM zone 13N	6342	NAVD88 height
13RFQ725470.las	NAD83(2011) / UTM zone 13N	6342	NAVD88 height
13RFQ725485.las	NAD83(2011) / UTM zone 13N	6342	NAVD88 height
13RFQ725500.las	NAD83(2011) / UTM zone 13N	6342	NAVD88 height
13RFQ725515.las	NAD83(2011) / UTM zone 13N	6342	NAVD88 height
13RFQ725530.las	NAD83(2011) / UTM zone 13N	6342	NAVD88 height
13RFQ725545.las	NAD83(2011) / UTM zone 13N	6342	NAVD88 height
13RFQ725560.las	NAD83(2011) / UTM zone 13N	6342	NAVD88 height
13RFQ725575.las	NAD83(2011) / UTM zone 13N	6342	NAVD88 height
13RFQ725590.las	NAD83(2011) / UTM zone 13N	6342	NAVD88 height
13RFQ725605.las	NAD83(2011) / UTM zone 13N	6342	NAVD88 height
13RFQ725620.las	NAD83(2011) / UTM zone 13N	6342	NAVD88 height
13RFQ725635.las	NAD83(2011) / UTM zone 13N	6342	NAVD88 height
13RFQ725650.las	NAD83(2011) / UTM zone 13N	6342	NAVD88 height
13RFQ725665.las	NAD83(2011) / UTM zone 13N	6342	NAVD88 height
13RFQ725680.las	NAD83(2011) / UTM zone 13N	6342	NAVD88 height
13RFQ725695.las	NAD83(2011) / UTM zone 13N	6342	NAVD88 height

DPH-5 Report on Coordinate Reference System - continued

File	Horizontal CRS	EPSG Code	Vertical CRS
13RFQ725710.las	NAD83(2011) / UTM zone 13N	6342	NAVD88 height
13RFQ725725.las	NAD83(2011) / UTM zone 13N	6342	NAVD88 height
13RFQ725740.las	NAD83(2011) / UTM zone 13N	6342	NAVD88 height
13RFQ725755.las	NAD83(2011) / UTM zone 13N	6342	NAVD88 height
13RFQ740005.las	NAD83(2011) / UTM zone 13N	6342	NAVD88 height
13RFQ740020.las	NAD83(2011) / UTM zone 13N	6342	NAVD88 height
13RFQ740035.las	NAD83(2011) / UTM zone 13N	6342	NAVD88 height
13RFQ740050.las	NAD83(2011) / UTM zone 13N	6342	NAVD88 height
13RFQ740065.las	NAD83(2011) / UTM zone 13N	6342	NAVD88 height
13RFQ740080.las	NAD83(2011) / UTM zone 13N	6342	NAVD88 height
13RFQ740095.las	NAD83(2011) / UTM zone 13N	6342	NAVD88 height
13RFQ740110.las	NAD83(2011) / UTM zone 13N	6342	NAVD88 height
13RFQ740125.las	NAD83(2011) / UTM zone 13N	6342	NAVD88 height
13RFQ740140.las	NAD83(2011) / UTM zone 13N	6342	NAVD88 height
13RFQ740155.las	NAD83(2011) / UTM zone 13N	6342	NAVD88 height
13RFQ740170.las	NAD83(2011) / UTM zone 13N	6342	NAVD88 height
13RFQ740185.las	NAD83(2011) / UTM zone 13N	6342	NAVD88 height
13RFQ740200.las	NAD83(2011) / UTM zone 13N	6342	NAVD88 height
13RFQ740215.las	NAD83(2011) / UTM zone 13N	6342	NAVD88 height
13RFQ740230.las	NAD83(2011) / UTM zone 13N	6342	NAVD88 height
13RFQ740245.las	NAD83(2011) / UTM zone 13N	6342	NAVD88 height
13RFQ740260.las	NAD83(2011) / UTM zone 13N	6342	NAVD88 height
13RFQ740275.las	NAD83(2011) / UTM zone 13N	6342	NAVD88 height
13RFQ740290.las	NAD83(2011) / UTM zone 13N	6342	NAVD88 height
13RFQ740305.las	NAD83(2011) / UTM zone 13N	6342	NAVD88 height
13RFQ740320.las	NAD83(2011) / UTM zone 13N	6342	NAVD88 height
13RFQ740335.las	NAD83(2011) / UTM zone 13N	6342	NAVD88 height
13RFQ740350.las	NAD83(2011) / UTM zone 13N	6342	NAVD88 height
13RFQ740365.las	NAD83(2011) / UTM zone 13N	6342	NAVD88 height
13RFQ740380.las	NAD83(2011) / UTM zone 13N	6342	NAVD88 height
13RFQ740395.las	NAD83(2011) / UTM zone 13N	6342	NAVD88 height
13RFQ740410.las	NAD83(2011) / UTM zone 13N	6342	NAVD88 height

DPH-5 Report on Coordinate Reference System - continued

File	Horizontal CRS	EPSG Code	Vertical CRS
13RFQ740425.las	NAD83(2011) / UTM zone 13N	6342	NAVD88 height
13RFQ740440.las	NAD83(2011) / UTM zone 13N	6342	NAVD88 height
13RFQ740455.las	NAD83(2011) / UTM zone 13N	6342	NAVD88 height
13RFQ740470.las	NAD83(2011) / UTM zone 13N	6342	NAVD88 height
13RFQ740485.las	NAD83(2011) / UTM zone 13N	6342	NAVD88 height
13RFQ740500.las	NAD83(2011) / UTM zone 13N	6342	NAVD88 height
13RFQ740515.las	NAD83(2011) / UTM zone 13N	6342	NAVD88 height
13RFQ740530.las	NAD83(2011) / UTM zone 13N	6342	NAVD88 height
13RFQ740545.las	NAD83(2011) / UTM zone 13N	6342	NAVD88 height
13RFQ740560.las	NAD83(2011) / UTM zone 13N	6342	NAVD88 height
13RFQ740575.las	NAD83(2011) / UTM zone 13N	6342	NAVD88 height
13RFQ740590.las	NAD83(2011) / UTM zone 13N	6342	NAVD88 height
13RFQ740605.las	NAD83(2011) / UTM zone 13N	6342	NAVD88 height
13RFQ740620.las	NAD83(2011) / UTM zone 13N	6342	NAVD88 height
13RFQ740635.las	NAD83(2011) / UTM zone 13N	6342	NAVD88 height
13RFQ740650.las	NAD83(2011) / UTM zone 13N	6342	NAVD88 height
13RFQ740665.las	NAD83(2011) / UTM zone 13N	6342	NAVD88 height
13RFQ740680.las	NAD83(2011) / UTM zone 13N	6342	NAVD88 height
13RFQ740695.las	NAD83(2011) / UTM zone 13N	6342	NAVD88 height
13RFQ740710.las	NAD83(2011) / UTM zone 13N	6342	NAVD88 height
13RFQ740725.las	NAD83(2011) / UTM zone 13N	6342	NAVD88 height
13RFQ740740.las	NAD83(2011) / UTM zone 13N	6342	NAVD88 height
13RFQ740755.las	NAD83(2011) / UTM zone 13N	6342	NAVD88 height
13RFQ755005.las	NAD83(2011) / UTM zone 13N	6342	NAVD88 height
13RFQ755020.las	NAD83(2011) / UTM zone 13N	6342	NAVD88 height
13RFQ755035.las	NAD83(2011) / UTM zone 13N	6342	NAVD88 height
13RFQ755050.las	NAD83(2011) / UTM zone 13N	6342	NAVD88 height
13RFQ755065.las	NAD83(2011) / UTM zone 13N	6342	NAVD88 height
13RFQ755080.las	NAD83(2011) / UTM zone 13N	6342	NAVD88 height
13RFQ755095.las	NAD83(2011) / UTM zone 13N	6342	NAVD88 height
13RFQ755110.las	NAD83(2011) / UTM zone 13N	6342	NAVD88 height
13RFQ755125.las	NAD83(2011) / UTM zone 13N	6342	NAVD88 height

DPH-5 Report on Coordinate Reference System - continued

File	Horizontal CRS	EPSG Code	Vertical CRS
13RFQ755140.las	NAD83(2011) / UTM zone 13N	6342	NAVD88 height
13RFQ755155.las	NAD83(2011) / UTM zone 13N	6342	NAVD88 height
13RFQ755170.las	NAD83(2011) / UTM zone 13N	6342	NAVD88 height
13RFQ755185.las	NAD83(2011) / UTM zone 13N	6342	NAVD88 height
13RFQ755200.las	NAD83(2011) / UTM zone 13N	6342	NAVD88 height
13RFQ755215.las	NAD83(2011) / UTM zone 13N	6342	NAVD88 height
13RFQ755230.las	NAD83(2011) / UTM zone 13N	6342	NAVD88 height
13RFQ755245.las	NAD83(2011) / UTM zone 13N	6342	NAVD88 height
13RFQ755260.las	NAD83(2011) / UTM zone 13N	6342	NAVD88 height
13RFQ755275.las	NAD83(2011) / UTM zone 13N	6342	NAVD88 height
13RFQ755290.las	NAD83(2011) / UTM zone 13N	6342	NAVD88 height
13RFQ755305.las	NAD83(2011) / UTM zone 13N	6342	NAVD88 height
13RFQ755320.las	NAD83(2011) / UTM zone 13N	6342	NAVD88 height
13RFQ755335.las	NAD83(2011) / UTM zone 13N	6342	NAVD88 height
13RFQ755350.las	NAD83(2011) / UTM zone 13N	6342	NAVD88 height
13RFQ755365.las	NAD83(2011) / UTM zone 13N	6342	NAVD88 height
13RFQ755380.las	NAD83(2011) / UTM zone 13N	6342	NAVD88 height
13RFQ755395.las	NAD83(2011) / UTM zone 13N	6342	NAVD88 height
13RFQ755410.las	NAD83(2011) / UTM zone 13N	6342	NAVD88 height
13RFQ755425.las	NAD83(2011) / UTM zone 13N	6342	NAVD88 height
13RFQ755440.las	NAD83(2011) / UTM zone 13N	6342	NAVD88 height
13RFQ755455.las	NAD83(2011) / UTM zone 13N	6342	NAVD88 height
13RFQ755470.las	NAD83(2011) / UTM zone 13N	6342	NAVD88 height
13RFQ755485.las	NAD83(2011) / UTM zone 13N	6342	NAVD88 height
13RFQ755500.las	NAD83(2011) / UTM zone 13N	6342	NAVD88 height
13RFQ755515.las	NAD83(2011) / UTM zone 13N	6342	NAVD88 height
13RFQ755530.las	NAD83(2011) / UTM zone 13N	6342	NAVD88 height
13RFQ755545.las	NAD83(2011) / UTM zone 13N	6342	NAVD88 height
13RFQ755560.las	NAD83(2011) / UTM zone 13N	6342	NAVD88 height
13RFQ755575.las	NAD83(2011) / UTM zone 13N	6342	NAVD88 height
13RFQ755590.las	NAD83(2011) / UTM zone 13N	6342	NAVD88 height
13RFQ755605.las	NAD83(2011) / UTM zone 13N	6342	NAVD88 height

DPH-5 Report on Coordinate Reference System - continued

File	Horizontal CRS	EPSG Code	Vertical CRS
13RFQ755620.las	NAD83(2011) / UTM zone 13N	6342	NAVD88 height
13RFQ755635.las	NAD83(2011) / UTM zone 13N	6342	NAVD88 height
13RFQ755650.las	NAD83(2011) / UTM zone 13N	6342	NAVD88 height
13RFQ755665.las	NAD83(2011) / UTM zone 13N	6342	NAVD88 height
13RFQ755680.las	NAD83(2011) / UTM zone 13N	6342	NAVD88 height
13RFQ755695.las	NAD83(2011) / UTM zone 13N	6342	NAVD88 height
13RFQ755710.las	NAD83(2011) / UTM zone 13N	6342	NAVD88 height
13RFQ755725.las	NAD83(2011) / UTM zone 13N	6342	NAVD88 height
13RFQ755740.las	NAD83(2011) / UTM zone 13N	6342	NAVD88 height
13RFQ755755.las	NAD83(2011) / UTM zone 13N	6342	NAVD88 height
13RFQ770005.las	NAD83(2011) / UTM zone 13N	6342	NAVD88 height
13RFQ770020.las	NAD83(2011) / UTM zone 13N	6342	NAVD88 height
13RFQ770035.las	NAD83(2011) / UTM zone 13N	6342	NAVD88 height
13RFQ770050.las	NAD83(2011) / UTM zone 13N	6342	NAVD88 height
13RFQ770065.las	NAD83(2011) / UTM zone 13N	6342	NAVD88 height
13RFQ770080.las	NAD83(2011) / UTM zone 13N	6342	NAVD88 height
13RFQ770095.las	NAD83(2011) / UTM zone 13N	6342	NAVD88 height
13RFQ770110.las	NAD83(2011) / UTM zone 13N	6342	NAVD88 height
13RFQ770125.las	NAD83(2011) / UTM zone 13N	6342	NAVD88 height
13RFQ770140.las	NAD83(2011) / UTM zone 13N	6342	NAVD88 height
13RFQ770155.las	NAD83(2011) / UTM zone 13N	6342	NAVD88 height
13RFQ770170.las	NAD83(2011) / UTM zone 13N	6342	NAVD88 height
13RFQ770185.las	NAD83(2011) / UTM zone 13N	6342	NAVD88 height
13RFQ770200.las	NAD83(2011) / UTM zone 13N	6342	NAVD88 height
13RFQ770215.las	NAD83(2011) / UTM zone 13N	6342	NAVD88 height
13RFQ770230.las	NAD83(2011) / UTM zone 13N	6342	NAVD88 height
13RFQ770245.las	NAD83(2011) / UTM zone 13N	6342	NAVD88 height
13RFQ770260.las	NAD83(2011) / UTM zone 13N	6342	NAVD88 height
13RFQ770275.las	NAD83(2011) / UTM zone 13N	6342	NAVD88 height
13RFQ770290.las	NAD83(2011) / UTM zone 13N	6342	NAVD88 height
13RFQ770305.las	NAD83(2011) / UTM zone 13N	6342	NAVD88 height
13RFQ770320.las	NAD83(2011) / UTM zone 13N	6342	NAVD88 height

DPH-5 Report on Coordinate Reference System - continued

File	Horizontal CRS	EPSG Code	Vertical CRS
13RFQ770335.las	NAD83(2011) / UTM zone 13N	6342	NAVD88 height
13RFQ770350.las	NAD83(2011) / UTM zone 13N	6342	NAVD88 height
13RFQ770365.las	NAD83(2011) / UTM zone 13N	6342	NAVD88 height
13RFQ770380.las	NAD83(2011) / UTM zone 13N	6342	NAVD88 height
13RFQ770395.las	NAD83(2011) / UTM zone 13N	6342	NAVD88 height
13RFQ770410.las	NAD83(2011) / UTM zone 13N	6342	NAVD88 height
13RFQ770425.las	NAD83(2011) / UTM zone 13N	6342	NAVD88 height
13RFQ770440.las	NAD83(2011) / UTM zone 13N	6342	NAVD88 height
13RFQ770455.las	NAD83(2011) / UTM zone 13N	6342	NAVD88 height
13RFQ770470.las	NAD83(2011) / UTM zone 13N	6342	NAVD88 height
13RFQ770485.las	NAD83(2011) / UTM zone 13N	6342	NAVD88 height
13RFQ770500.las	NAD83(2011) / UTM zone 13N	6342	NAVD88 height
13RFQ770515.las	NAD83(2011) / UTM zone 13N	6342	NAVD88 height
13RFQ770530.las	NAD83(2011) / UTM zone 13N	6342	NAVD88 height
13RFQ770545.las	NAD83(2011) / UTM zone 13N	6342	NAVD88 height
13RFQ770560.las	NAD83(2011) / UTM zone 13N	6342	NAVD88 height
13RFQ770575.las	NAD83(2011) / UTM zone 13N	6342	NAVD88 height
13RFQ770590.las	NAD83(2011) / UTM zone 13N	6342	NAVD88 height
13RFQ770605.las	NAD83(2011) / UTM zone 13N	6342	NAVD88 height
13RFQ770620.las	NAD83(2011) / UTM zone 13N	6342	NAVD88 height
13RFQ770635.las	NAD83(2011) / UTM zone 13N	6342	NAVD88 height
13RFQ770650.las	NAD83(2011) / UTM zone 13N	6342	NAVD88 height
13RFQ770665.las	NAD83(2011) / UTM zone 13N	6342	NAVD88 height
13RFQ770680.las	NAD83(2011) / UTM zone 13N	6342	NAVD88 height
13RFQ770695.las	NAD83(2011) / UTM zone 13N	6342	NAVD88 height
13RFQ770710.las	NAD83(2011) / UTM zone 13N	6342	NAVD88 height
13RFQ770725.las	NAD83(2011) / UTM zone 13N	6342	NAVD88 height
13RFQ770740.las	NAD83(2011) / UTM zone 13N	6342	NAVD88 height
13RFQ770755.las	NAD83(2011) / UTM zone 13N	6342	NAVD88 height
13RFQ785005.las	NAD83(2011) / UTM zone 13N	6342	NAVD88 height
13RFQ785020.las	NAD83(2011) / UTM zone 13N	6342	NAVD88 height
13RFQ785035.las	NAD83(2011) / UTM zone 13N	6342	NAVD88 height

DPH-5 Report on Coordinate Reference System - continued

File	Horizontal CRS	EPSG Code	Vertical CRS
13RFO785050.las	NAD83(2011) / UTM zone 13N	6342	NAVD88 height
13RFO785065.las	NAD83(2011) / UTM zone 13N	6342	NAVD88 height
13RFO785080.las	NAD83(2011) / UTM zone 13N	6342	NAVD88 height
13RFO785095.las	NAD83(2011) / UTM zone 13N	6342	NAVD88 height
13RFO785110.las	NAD83(2011) / UTM zone 13N	6342	NAVD88 height
13RFO785125.las	NAD83(2011) / UTM zone 13N	6342	NAVD88 height
13RFO785140.las	NAD83(2011) / UTM zone 13N	6342	NAVD88 height
13RFO785155.las	NAD83(2011) / UTM zone 13N	6342	NAVD88 height
13RFO785170.las	NAD83(2011) / UTM zone 13N	6342	NAVD88 height
13RFO785185.las	NAD83(2011) / UTM zone 13N	6342	NAVD88 height
13RFO785200.las	NAD83(2011) / UTM zone 13N	6342	NAVD88 height
13RFO785215.las	NAD83(2011) / UTM zone 13N	6342	NAVD88 height
13RFO785230.las	NAD83(2011) / UTM zone 13N	6342	NAVD88 height
13RFO785245.las	NAD83(2011) / UTM zone 13N	6342	NAVD88 height
13RFO785260.las	NAD83(2011) / UTM zone 13N	6342	NAVD88 height
13RFO785275.las	NAD83(2011) / UTM zone 13N	6342	NAVD88 height
13RFO785290.las	NAD83(2011) / UTM zone 13N	6342	NAVD88 height
13RFO785305.las	NAD83(2011) / UTM zone 13N	6342	NAVD88 height
13RFO785320.las	NAD83(2011) / UTM zone 13N	6342	NAVD88 height
13RFO785335.las	NAD83(2011) / UTM zone 13N	6342	NAVD88 height
13RFO785350.las	NAD83(2011) / UTM zone 13N	6342	NAVD88 height
13RFO785365.las	NAD83(2011) / UTM zone 13N	6342	NAVD88 height
13RFO785380.las	NAD83(2011) / UTM zone 13N	6342	NAVD88 height
13RFO785395.las	NAD83(2011) / UTM zone 13N	6342	NAVD88 height
13RFO785410.las	NAD83(2011) / UTM zone 13N	6342	NAVD88 height
13RFO785425.las	NAD83(2011) / UTM zone 13N	6342	NAVD88 height
13RFO785440.las	NAD83(2011) / UTM zone 13N	6342	NAVD88 height
13RFO785455.las	NAD83(2011) / UTM zone 13N	6342	NAVD88 height
13RFO785470.las	NAD83(2011) / UTM zone 13N	6342	NAVD88 height
13RFO785485.las	NAD83(2011) / UTM zone 13N	6342	NAVD88 height
13RFO785500.las	NAD83(2011) / UTM zone 13N	6342	NAVD88 height
13RFO785515.las	NAD83(2011) / UTM zone 13N	6342	NAVD88 height

DPH-5 Report on Coordinate Reference System - continued

File	Horizontal CRS	EPSG Code	Vertical CRS
13RFO785530.las	NAD83(2011) / UTM zone 13N	6342	NAVD88 height
13RFO785545.las	NAD83(2011) / UTM zone 13N	6342	NAVD88 height
13RFO785560.las	NAD83(2011) / UTM zone 13N	6342	NAVD88 height
13RFO785575.las	NAD83(2011) / UTM zone 13N	6342	NAVD88 height
13RFO785590.las	NAD83(2011) / UTM zone 13N	6342	NAVD88 height
13RFO785605.las	NAD83(2011) / UTM zone 13N	6342	NAVD88 height
13RFO785620.las	NAD83(2011) / UTM zone 13N	6342	NAVD88 height
13RFO785635.las	NAD83(2011) / UTM zone 13N	6342	NAVD88 height
13RFO785650.las	NAD83(2011) / UTM zone 13N	6342	NAVD88 height
13RFO785665.las	NAD83(2011) / UTM zone 13N	6342	NAVD88 height
13RFO785680.las	NAD83(2011) / UTM zone 13N	6342	NAVD88 height
13RFO785695.las	NAD83(2011) / UTM zone 13N	6342	NAVD88 height
13RFO785710.las	NAD83(2011) / UTM zone 13N	6342	NAVD88 height
13RFO785725.las	NAD83(2011) / UTM zone 13N	6342	NAVD88 height
13RFO785740.las	NAD83(2011) / UTM zone 13N	6342	NAVD88 height
13RFO785755.las	NAD83(2011) / UTM zone 13N	6342	NAVD88 height
13RFO800005.las	NAD83(2011) / UTM zone 13N	6342	NAVD88 height
13RFO800020.las	NAD83(2011) / UTM zone 13N	6342	NAVD88 height
13RFO800035.las	NAD83(2011) / UTM zone 13N	6342	NAVD88 height
13RFO800050.las	NAD83(2011) / UTM zone 13N	6342	NAVD88 height
13RFO800065.las	NAD83(2011) / UTM zone 13N	6342	NAVD88 height
13RFO800080.las	NAD83(2011) / UTM zone 13N	6342	NAVD88 height
13RFO800095.las	NAD83(2011) / UTM zone 13N	6342	NAVD88 height
13RFO800110.las	NAD83(2011) / UTM zone 13N	6342	NAVD88 height
13RFO800125.las	NAD83(2011) / UTM zone 13N	6342	NAVD88 height
13RFO800140.las	NAD83(2011) / UTM zone 13N	6342	NAVD88 height
13RFO800155.las	NAD83(2011) / UTM zone 13N	6342	NAVD88 height
13RFO800170.las	NAD83(2011) / UTM zone 13N	6342	NAVD88 height
13RFO800185.las	NAD83(2011) / UTM zone 13N	6342	NAVD88 height
13RFO800200.las	NAD83(2011) / UTM zone 13N	6342	NAVD88 height
13RFO800215.las	NAD83(2011) / UTM zone 13N	6342	NAVD88 height
13RFO800230.las	NAD83(2011) / UTM zone 13N	6342	NAVD88 height

DPH-5 Report on Coordinate Reference System - continued

File	Horizontal CRS	EPSG Code	Vertical CRS
13RFO800245.las	NAD83(2011) / UTM zone 13N	6342	NAVD88 height
13RFO800260.las	NAD83(2011) / UTM zone 13N	6342	NAVD88 height
13RFO800275.las	NAD83(2011) / UTM zone 13N	6342	NAVD88 height
13RFO800290.las	NAD83(2011) / UTM zone 13N	6342	NAVD88 height
13RFO800305.las	NAD83(2011) / UTM zone 13N	6342	NAVD88 height
13RFO800320.las	NAD83(2011) / UTM zone 13N	6342	NAVD88 height
13RFO800335.las	NAD83(2011) / UTM zone 13N	6342	NAVD88 height
13RFO800350.las	NAD83(2011) / UTM zone 13N	6342	NAVD88 height
13RFO800365.las	NAD83(2011) / UTM zone 13N	6342	NAVD88 height
13RFO800380.las	NAD83(2011) / UTM zone 13N	6342	NAVD88 height
13RFO800395.las	NAD83(2011) / UTM zone 13N	6342	NAVD88 height
13RFO800410.las	NAD83(2011) / UTM zone 13N	6342	NAVD88 height
13RFO800425.las	NAD83(2011) / UTM zone 13N	6342	NAVD88 height
13RFO800440.las	NAD83(2011) / UTM zone 13N	6342	NAVD88 height
13RFO800455.las	NAD83(2011) / UTM zone 13N	6342	NAVD88 height
13RFO800470.las	NAD83(2011) / UTM zone 13N	6342	NAVD88 height
13RFO800485.las	NAD83(2011) / UTM zone 13N	6342	NAVD88 height
13RFO800500.las	NAD83(2011) / UTM zone 13N	6342	NAVD88 height
13RFO800515.las	NAD83(2011) / UTM zone 13N	6342	NAVD88 height
13RFO800530.las	NAD83(2011) / UTM zone 13N	6342	NAVD88 height
13RFO800545.las	NAD83(2011) / UTM zone 13N	6342	NAVD88 height
13RFO800560.las	NAD83(2011) / UTM zone 13N	6342	NAVD88 height
13RFO800575.las	NAD83(2011) / UTM zone 13N	6342	NAVD88 height
13RFO800590.las	NAD83(2011) / UTM zone 13N	6342	NAVD88 height
13RFO800605.las	NAD83(2011) / UTM zone 13N	6342	NAVD88 height
13RFO800620.las	NAD83(2011) / UTM zone 13N	6342	NAVD88 height
13RFO800635.las	NAD83(2011) / UTM zone 13N	6342	NAVD88 height
13RFO800650.las	NAD83(2011) / UTM zone 13N	6342	NAVD88 height
13RFO800665.las	NAD83(2011) / UTM zone 13N	6342	NAVD88 height
13RFO800680.las	NAD83(2011) / UTM zone 13N	6342	NAVD88 height
13RFO800695.las	NAD83(2011) / UTM zone 13N	6342	NAVD88 height
13RFO800710.las	NAD83(2011) / UTM zone 13N	6342	NAVD88 height

DPH-5 Report on Coordinate Reference System - continued

File	Horizontal CRS	EPSG Code	Vertical CRS
13RFO800725.las	NAD83(2011) / UTM zone 13N	6342	NAVD88 height
13RFO800740.las	NAD83(2011) / UTM zone 13N	6342	NAVD88 height
13RFO800755.las	NAD83(2011) / UTM zone 13N	6342	NAVD88 height
13RFO815005.las	NAD83(2011) / UTM zone 13N	6342	NAVD88 height
13RFO815020.las	NAD83(2011) / UTM zone 13N	6342	NAVD88 height
13RFO815035.las	NAD83(2011) / UTM zone 13N	6342	NAVD88 height
13RFO815050.las	NAD83(2011) / UTM zone 13N	6342	NAVD88 height
13RFO815065.las	NAD83(2011) / UTM zone 13N	6342	NAVD88 height
13RFO815080.las	NAD83(2011) / UTM zone 13N	6342	NAVD88 height
13RFO815095.las	NAD83(2011) / UTM zone 13N	6342	NAVD88 height
13RFO815110.las	NAD83(2011) / UTM zone 13N	6342	NAVD88 height
13RFO815125.las	NAD83(2011) / UTM zone 13N	6342	NAVD88 height
13RFO815140.las	NAD83(2011) / UTM zone 13N	6342	NAVD88 height
13RFO815155.las	NAD83(2011) / UTM zone 13N	6342	NAVD88 height
13RFO815170.las	NAD83(2011) / UTM zone 13N	6342	NAVD88 height
13RFO815185.las	NAD83(2011) / UTM zone 13N	6342	NAVD88 height
13RFO815200.las	NAD83(2011) / UTM zone 13N	6342	NAVD88 height
13RFO815215.las	NAD83(2011) / UTM zone 13N	6342	NAVD88 height
13RFO815230.las	NAD83(2011) / UTM zone 13N	6342	NAVD88 height
13RFO815245.las	NAD83(2011) / UTM zone 13N	6342	NAVD88 height
13RFO815260.las	NAD83(2011) / UTM zone 13N	6342	NAVD88 height
13RFO815275.las	NAD83(2011) / UTM zone 13N	6342	NAVD88 height
13RFO815290.las	NAD83(2011) / UTM zone 13N	6342	NAVD88 height
13RFO815305.las	NAD83(2011) / UTM zone 13N	6342	NAVD88 height
13RFO815320.las	NAD83(2011) / UTM zone 13N	6342	NAVD88 height
13RFO815335.las	NAD83(2011) / UTM zone 13N	6342	NAVD88 height
13RFO815350.las	NAD83(2011) / UTM zone 13N	6342	NAVD88 height
13RFO815365.las	NAD83(2011) / UTM zone 13N	6342	NAVD88 height
13RFO815380.las	NAD83(2011) / UTM zone 13N	6342	NAVD88 height
13RFO815395.las	NAD83(2011) / UTM zone 13N	6342	NAVD88 height
13RFO815410.las	NAD83(2011) / UTM zone 13N	6342	NAVD88 height
13RFO815425.las	NAD83(2011) / UTM zone 13N	6342	NAVD88 height

DPH-5 Report on Coordinate Reference System - continued

File	Horizontal CRS	EPSG Code	Vertical CRS
13RFO815440.las	NAD83(2011) / UTM zone 13N	6342	NAVD88 height
13RFO815455.las	NAD83(2011) / UTM zone 13N	6342	NAVD88 height
13RFO815470.las	NAD83(2011) / UTM zone 13N	6342	NAVD88 height
13RFO815485.las	NAD83(2011) / UTM zone 13N	6342	NAVD88 height
13RFO815500.las	NAD83(2011) / UTM zone 13N	6342	NAVD88 height
13RFO815515.las	NAD83(2011) / UTM zone 13N	6342	NAVD88 height
13RFO815530.las	NAD83(2011) / UTM zone 13N	6342	NAVD88 height
13RFO815545.las	NAD83(2011) / UTM zone 13N	6342	NAVD88 height
13RFO815560.las	NAD83(2011) / UTM zone 13N	6342	NAVD88 height
13RFO815575.las	NAD83(2011) / UTM zone 13N	6342	NAVD88 height
13RFO815590.las	NAD83(2011) / UTM zone 13N	6342	NAVD88 height
13RFO815605.las	NAD83(2011) / UTM zone 13N	6342	NAVD88 height
13RFO815620.las	NAD83(2011) / UTM zone 13N	6342	NAVD88 height
13RFO815635.las	NAD83(2011) / UTM zone 13N	6342	NAVD88 height
13RFO815650.las	NAD83(2011) / UTM zone 13N	6342	NAVD88 height
13RFO815665.las	NAD83(2011) / UTM zone 13N	6342	NAVD88 height
13RFO815680.las	NAD83(2011) / UTM zone 13N	6342	NAVD88 height
13RFO815695.las	NAD83(2011) / UTM zone 13N	6342	NAVD88 height
13RFO815710.las	NAD83(2011) / UTM zone 13N	6342	NAVD88 height
13RFO815725.las	NAD83(2011) / UTM zone 13N	6342	NAVD88 height
13RFO815740.las	NAD83(2011) / UTM zone 13N	6342	NAVD88 height
13RFO815755.las	NAD83(2011) / UTM zone 13N	6342	NAVD88 height
13RFO830005.las	NAD83(2011) / UTM zone 13N	6342	NAVD88 height
13RFO830020.las	NAD83(2011) / UTM zone 13N	6342	NAVD88 height
13RFO830035.las	NAD83(2011) / UTM zone 13N	6342	NAVD88 height
13RFO830050.las	NAD83(2011) / UTM zone 13N	6342	NAVD88 height
13RFO830065.las	NAD83(2011) / UTM zone 13N	6342	NAVD88 height
13RFO830080.las	NAD83(2011) / UTM zone 13N	6342	NAVD88 height
13RFO830095.las	NAD83(2011) / UTM zone 13N	6342	NAVD88 height
13RFO830110.las	NAD83(2011) / UTM zone 13N	6342	NAVD88 height
13RFO830125.las	NAD83(2011) / UTM zone 13N	6342	NAVD88 height
13RFO830140.las	NAD83(2011) / UTM zone 13N	6342	NAVD88 height

DPH-5 Report on Coordinate Reference System - continued

File	Horizontal CRS	EPSG Code	Vertical CRS
13RFO830155.las	NAD83(2011) / UTM zone 13N	6342	NAVD88 height
13RFO830170.las	NAD83(2011) / UTM zone 13N	6342	NAVD88 height
13RFO830185.las	NAD83(2011) / UTM zone 13N	6342	NAVD88 height
13RFO830200.las	NAD83(2011) / UTM zone 13N	6342	NAVD88 height
13RFO830215.las	NAD83(2011) / UTM zone 13N	6342	NAVD88 height
13RFO830230.las	NAD83(2011) / UTM zone 13N	6342	NAVD88 height
13RFO830245.las	NAD83(2011) / UTM zone 13N	6342	NAVD88 height
13RFO830260.las	NAD83(2011) / UTM zone 13N	6342	NAVD88 height
13RFO830275.las	NAD83(2011) / UTM zone 13N	6342	NAVD88 height
13RFO830290.las	NAD83(2011) / UTM zone 13N	6342	NAVD88 height
13RFO830305.las	NAD83(2011) / UTM zone 13N	6342	NAVD88 height
13RFO830320.las	NAD83(2011) / UTM zone 13N	6342	NAVD88 height
13RFO830335.las	NAD83(2011) / UTM zone 13N	6342	NAVD88 height
13RFO830350.las	NAD83(2011) / UTM zone 13N	6342	NAVD88 height
13RFO830365.las	NAD83(2011) / UTM zone 13N	6342	NAVD88 height
13RFO830380.las	NAD83(2011) / UTM zone 13N	6342	NAVD88 height
13RFO830395.las	NAD83(2011) / UTM zone 13N	6342	NAVD88 height
13RFO830410.las	NAD83(2011) / UTM zone 13N	6342	NAVD88 height
13RFO830425.las	NAD83(2011) / UTM zone 13N	6342	NAVD88 height
13RFO830440.las	NAD83(2011) / UTM zone 13N	6342	NAVD88 height
13RFO830455.las	NAD83(2011) / UTM zone 13N	6342	NAVD88 height
13RFO830470.las	NAD83(2011) / UTM zone 13N	6342	NAVD88 height
13RFO830485.las	NAD83(2011) / UTM zone 13N	6342	NAVD88 height
13RFO830500.las	NAD83(2011) / UTM zone 13N	6342	NAVD88 height
13RFO830515.las	NAD83(2011) / UTM zone 13N	6342	NAVD88 height
13RFO830530.las	NAD83(2011) / UTM zone 13N	6342	NAVD88 height
13RFO830545.las	NAD83(2011) / UTM zone 13N	6342	NAVD88 height
13RFO830560.las	NAD83(2011) / UTM zone 13N	6342	NAVD88 height
13RFO830575.las	NAD83(2011) / UTM zone 13N	6342	NAVD88 height
13RFO830590.las	NAD83(2011) / UTM zone 13N	6342	NAVD88 height
13RFO830605.las	NAD83(2011) / UTM zone 13N	6342	NAVD88 height
13RFO830620.las	NAD83(2011) / UTM zone 13N	6342	NAVD88 height

DPH-5 Report on Coordinate Reference System - continued

File	Horizontal CRS	EPSG Code	Vertical CRS
13RFO830635.las	NAD83(2011) / UTM zone 13N	6342	NAVD88 height
13RFO830650.las	NAD83(2011) / UTM zone 13N	6342	NAVD88 height
13RFO830665.las	NAD83(2011) / UTM zone 13N	6342	NAVD88 height
13RFO830680.las	NAD83(2011) / UTM zone 13N	6342	NAVD88 height
13RFO830695.las	NAD83(2011) / UTM zone 13N	6342	NAVD88 height
13RFO830710.las	NAD83(2011) / UTM zone 13N	6342	NAVD88 height
13RFO830725.las	NAD83(2011) / UTM zone 13N	6342	NAVD88 height
13RFO830740.las	NAD83(2011) / UTM zone 13N	6342	NAVD88 height
13RFO830755.las	NAD83(2011) / UTM zone 13N	6342	NAVD88 height
13RFO845005.las	NAD83(2011) / UTM zone 13N	6342	NAVD88 height
13RFO845020.las	NAD83(2011) / UTM zone 13N	6342	NAVD88 height
13RFO845035.las	NAD83(2011) / UTM zone 13N	6342	NAVD88 height
13RFO845050.las	NAD83(2011) / UTM zone 13N	6342	NAVD88 height
13RFO845065.las	NAD83(2011) / UTM zone 13N	6342	NAVD88 height
13RFO845080.las	NAD83(2011) / UTM zone 13N	6342	NAVD88 height
13RFO845095.las	NAD83(2011) / UTM zone 13N	6342	NAVD88 height
13RFO845110.las	NAD83(2011) / UTM zone 13N	6342	NAVD88 height
13RFO845125.las	NAD83(2011) / UTM zone 13N	6342	NAVD88 height
13RFO845140.las	NAD83(2011) / UTM zone 13N	6342	NAVD88 height
13RFO845155.las	NAD83(2011) / UTM zone 13N	6342	NAVD88 height
13RFO845170.las	NAD83(2011) / UTM zone 13N	6342	NAVD88 height
13RFO845185.las	NAD83(2011) / UTM zone 13N	6342	NAVD88 height
13RFO845200.las	NAD83(2011) / UTM zone 13N	6342	NAVD88 height
13RFO845215.las	NAD83(2011) / UTM zone 13N	6342	NAVD88 height
13RFO845230.las	NAD83(2011) / UTM zone 13N	6342	NAVD88 height
13RFO845245.las	NAD83(2011) / UTM zone 13N	6342	NAVD88 height
13RFO845260.las	NAD83(2011) / UTM zone 13N	6342	NAVD88 height
13RFO845275.las	NAD83(2011) / UTM zone 13N	6342	NAVD88 height
13RFO845290.las	NAD83(2011) / UTM zone 13N	6342	NAVD88 height
13RFO845305.las	NAD83(2011) / UTM zone 13N	6342	NAVD88 height
13RFO845320.las	NAD83(2011) / UTM zone 13N	6342	NAVD88 height
13RFO845335.las	NAD83(2011) / UTM zone 13N	6342	NAVD88 height

DPH-5 Report on Coordinate Reference System - continued

File	Horizontal CRS	EPSG Code	Vertical CRS
13RFO845350.las	NAD83(2011) / UTM zone 13N	6342	NAVD88 height
13RFO845365.las	NAD83(2011) / UTM zone 13N	6342	NAVD88 height
13RFO845380.las	NAD83(2011) / UTM zone 13N	6342	NAVD88 height
13RFO845395.las	NAD83(2011) / UTM zone 13N	6342	NAVD88 height
13RFO845410.las	NAD83(2011) / UTM zone 13N	6342	NAVD88 height
13RFO845425.las	NAD83(2011) / UTM zone 13N	6342	NAVD88 height
13RFO845440.las	NAD83(2011) / UTM zone 13N	6342	NAVD88 height
13RFO845455.las	NAD83(2011) / UTM zone 13N	6342	NAVD88 height
13RFO845470.las	NAD83(2011) / UTM zone 13N	6342	NAVD88 height
13RFO845485.las	NAD83(2011) / UTM zone 13N	6342	NAVD88 height
13RFO845500.las	NAD83(2011) / UTM zone 13N	6342	NAVD88 height
13RFO845515.las	NAD83(2011) / UTM zone 13N	6342	NAVD88 height
13RFO845530.las	NAD83(2011) / UTM zone 13N	6342	NAVD88 height
13RFO845545.las	NAD83(2011) / UTM zone 13N	6342	NAVD88 height
13RFO845560.las	NAD83(2011) / UTM zone 13N	6342	NAVD88 height
13RFO845575.las	NAD83(2011) / UTM zone 13N	6342	NAVD88 height
13RFO845590.las	NAD83(2011) / UTM zone 13N	6342	NAVD88 height
13RFO845605.las	NAD83(2011) / UTM zone 13N	6342	NAVD88 height
13RFO845620.las	NAD83(2011) / UTM zone 13N	6342	NAVD88 height
13RFO845635.las	NAD83(2011) / UTM zone 13N	6342	NAVD88 height
13RFO845650.las	NAD83(2011) / UTM zone 13N	6342	NAVD88 height
13RFO845665.las	NAD83(2011) / UTM zone 13N	6342	NAVD88 height
13RFO845680.las	NAD83(2011) / UTM zone 13N	6342	NAVD88 height
13RFO845695.las	NAD83(2011) / UTM zone 13N	6342	NAVD88 height
13RFO845710.las	NAD83(2011) / UTM zone 13N	6342	NAVD88 height
13RFO845725.las	NAD83(2011) / UTM zone 13N	6342	NAVD88 height
13RFO845740.las	NAD83(2011) / UTM zone 13N	6342	NAVD88 height
13RFO845755.las	NAD83(2011) / UTM zone 13N	6342	NAVD88 height
13RFO860005.las	NAD83(2011) / UTM zone 13N	6342	NAVD88 height
13RFO860020.las	NAD83(2011) / UTM zone 13N	6342	NAVD88 height
13RFO860035.las	NAD83(2011) / UTM zone 13N	6342	NAVD88 height
13RFO860050.las	NAD83(2011) / UTM zone 13N	6342	NAVD88 height

DPH-5 Report on Coordinate Reference System - continued

File	Horizontal CRS	EPSG Code	Vertical CRS
13RFO860065.las	NAD83(2011) / UTM zone 13N	6342	NAVD88 height
13RFO860080.las	NAD83(2011) / UTM zone 13N	6342	NAVD88 height
13RFO860095.las	NAD83(2011) / UTM zone 13N	6342	NAVD88 height
13RFO860110.las	NAD83(2011) / UTM zone 13N	6342	NAVD88 height
13RFO860125.las	NAD83(2011) / UTM zone 13N	6342	NAVD88 height
13RFO860140.las	NAD83(2011) / UTM zone 13N	6342	NAVD88 height
13RFO860155.las	NAD83(2011) / UTM zone 13N	6342	NAVD88 height
13RFO860170.las	NAD83(2011) / UTM zone 13N	6342	NAVD88 height
13RFO860185.las	NAD83(2011) / UTM zone 13N	6342	NAVD88 height
13RFO860200.las	NAD83(2011) / UTM zone 13N	6342	NAVD88 height
13RFO860215.las	NAD83(2011) / UTM zone 13N	6342	NAVD88 height
13RFO860230.las	NAD83(2011) / UTM zone 13N	6342	NAVD88 height
13RFO860245.las	NAD83(2011) / UTM zone 13N	6342	NAVD88 height
13RFO860260.las	NAD83(2011) / UTM zone 13N	6342	NAVD88 height
13RFO860275.las	NAD83(2011) / UTM zone 13N	6342	NAVD88 height
13RFO860290.las	NAD83(2011) / UTM zone 13N	6342	NAVD88 height
13RFO860305.las	NAD83(2011) / UTM zone 13N	6342	NAVD88 height
13RFO860320.las	NAD83(2011) / UTM zone 13N	6342	NAVD88 height
13RFO860335.las	NAD83(2011) / UTM zone 13N	6342	NAVD88 height
13RFO860350.las	NAD83(2011) / UTM zone 13N	6342	NAVD88 height
13RFO860365.las	NAD83(2011) / UTM zone 13N	6342	NAVD88 height
13RFO860380.las	NAD83(2011) / UTM zone 13N	6342	NAVD88 height
13RFO860395.las	NAD83(2011) / UTM zone 13N	6342	NAVD88 height
13RFO860410.las	NAD83(2011) / UTM zone 13N	6342	NAVD88 height
13RFO860425.las	NAD83(2011) / UTM zone 13N	6342	NAVD88 height
13RFO860440.las	NAD83(2011) / UTM zone 13N	6342	NAVD88 height
13RFO860455.las	NAD83(2011) / UTM zone 13N	6342	NAVD88 height
13RFO860470.las	NAD83(2011) / UTM zone 13N	6342	NAVD88 height
13RFO860485.las	NAD83(2011) / UTM zone 13N	6342	NAVD88 height
13RFO860500.las	NAD83(2011) / UTM zone 13N	6342	NAVD88 height
13RFO860515.las	NAD83(2011) / UTM zone 13N	6342	NAVD88 height
13RFO860530.las	NAD83(2011) / UTM zone 13N	6342	NAVD88 height

DPH-5 Report on Coordinate Reference System - continued

File	Horizontal CRS	EPSG Code	Vertical CRS
13RFO860545.las	NAD83(2011) / UTM zone 13N	6342	NAVD88 height
13RFO860560.las	NAD83(2011) / UTM zone 13N	6342	NAVD88 height
13RFO860575.las	NAD83(2011) / UTM zone 13N	6342	NAVD88 height
13RFO860590.las	NAD83(2011) / UTM zone 13N	6342	NAVD88 height
13RFO860605.las	NAD83(2011) / UTM zone 13N	6342	NAVD88 height
13RFO860620.las	NAD83(2011) / UTM zone 13N	6342	NAVD88 height
13RFO860635.las	NAD83(2011) / UTM zone 13N	6342	NAVD88 height
13RFO860650.las	NAD83(2011) / UTM zone 13N	6342	NAVD88 height
13RFO860665.las	NAD83(2011) / UTM zone 13N	6342	NAVD88 height
13RFO860680.las	NAD83(2011) / UTM zone 13N	6342	NAVD88 height
13RFO860695.las	NAD83(2011) / UTM zone 13N	6342	NAVD88 height
13RFO860710.las	NAD83(2011) / UTM zone 13N	6342	NAVD88 height
13RFO860725.las	NAD83(2011) / UTM zone 13N	6342	NAVD88 height
13RFO860740.las	NAD83(2011) / UTM zone 13N	6342	NAVD88 height
13RFO860755.las	NAD83(2011) / UTM zone 13N	6342	NAVD88 height
13RFO875005.las	NAD83(2011) / UTM zone 13N	6342	NAVD88 height
13RFO875020.las	NAD83(2011) / UTM zone 13N	6342	NAVD88 height
13RFO875035.las	NAD83(2011) / UTM zone 13N	6342	NAVD88 height
13RFO875050.las	NAD83(2011) / UTM zone 13N	6342	NAVD88 height
13RFO875065.las	NAD83(2011) / UTM zone 13N	6342	NAVD88 height
13RFO875080.las	NAD83(2011) / UTM zone 13N	6342	NAVD88 height
13RFO875095.las	NAD83(2011) / UTM zone 13N	6342	NAVD88 height
13RFO875110.las	NAD83(2011) / UTM zone 13N	6342	NAVD88 height
13RFO875125.las	NAD83(2011) / UTM zone 13N	6342	NAVD88 height
13RFO875140.las	NAD83(2011) / UTM zone 13N	6342	NAVD88 height
13RFO875155.las	NAD83(2011) / UTM zone 13N	6342	NAVD88 height
13RFO875170.las	NAD83(2011) / UTM zone 13N	6342	NAVD88 height
13RFO875185.las	NAD83(2011) / UTM zone 13N	6342	NAVD88 height
13RFO875200.las	NAD83(2011) / UTM zone 13N	6342	NAVD88 height
13RFO875215.las	NAD83(2011) / UTM zone 13N	6342	NAVD88 height
13RFO875230.las	NAD83(2011) / UTM zone 13N	6342	NAVD88 height
13RFO875245.las	NAD83(2011) / UTM zone 13N	6342	NAVD88 height

DPH-5 Report on Coordinate Reference System - continued

File	Horizontal CRS	EPSG Code	Vertical CRS
13RFO875260.las	NAD83(2011) / UTM zone 13N	6342	NAVD88 height
13RFO875275.las	NAD83(2011) / UTM zone 13N	6342	NAVD88 height
13RFO875290.las	NAD83(2011) / UTM zone 13N	6342	NAVD88 height
13RFO875305.las	NAD83(2011) / UTM zone 13N	6342	NAVD88 height
13RFO875320.las	NAD83(2011) / UTM zone 13N	6342	NAVD88 height
13RFO875335.las	NAD83(2011) / UTM zone 13N	6342	NAVD88 height
13RFO875350.las	NAD83(2011) / UTM zone 13N	6342	NAVD88 height
13RFO875365.las	NAD83(2011) / UTM zone 13N	6342	NAVD88 height
13RFO875380.las	NAD83(2011) / UTM zone 13N	6342	NAVD88 height
13RFO875395.las	NAD83(2011) / UTM zone 13N	6342	NAVD88 height
13RFO875410.las	NAD83(2011) / UTM zone 13N	6342	NAVD88 height
13RFO875425.las	NAD83(2011) / UTM zone 13N	6342	NAVD88 height
13RFO875440.las	NAD83(2011) / UTM zone 13N	6342	NAVD88 height
13RFO875455.las	NAD83(2011) / UTM zone 13N	6342	NAVD88 height
13RFO875470.las	NAD83(2011) / UTM zone 13N	6342	NAVD88 height
13RFO875485.las	NAD83(2011) / UTM zone 13N	6342	NAVD88 height
13RFO875500.las	NAD83(2011) / UTM zone 13N	6342	NAVD88 height
13RFO875515.las	NAD83(2011) / UTM zone 13N	6342	NAVD88 height
13RFO875530.las	NAD83(2011) / UTM zone 13N	6342	NAVD88 height
13RFO875545.las	NAD83(2011) / UTM zone 13N	6342	NAVD88 height
13RFO875560.las	NAD83(2011) / UTM zone 13N	6342	NAVD88 height
13RFO875575.las	NAD83(2011) / UTM zone 13N	6342	NAVD88 height
13RFO875590.las	NAD83(2011) / UTM zone 13N	6342	NAVD88 height
13RFO875605.las	NAD83(2011) / UTM zone 13N	6342	NAVD88 height
13RFO875620.las	NAD83(2011) / UTM zone 13N	6342	NAVD88 height
13RFO875635.las	NAD83(2011) / UTM zone 13N	6342	NAVD88 height
13RFO875650.las	NAD83(2011) / UTM zone 13N	6342	NAVD88 height
13RFO875665.las	NAD83(2011) / UTM zone 13N	6342	NAVD88 height
13RFO875680.las	NAD83(2011) / UTM zone 13N	6342	NAVD88 height
13RFO875695.las	NAD83(2011) / UTM zone 13N	6342	NAVD88 height
13RFO875710.las	NAD83(2011) / UTM zone 13N	6342	NAVD88 height
13RFO875725.las	NAD83(2011) / UTM zone 13N	6342	NAVD88 height

DPH-5 Report on Coordinate Reference System - continued

File	Horizontal CRS	EPSG Code	Vertical CRS
13RFO875740.las	NAD83(2011) / UTM zone 13N	6342	NAVD88 height
13RFO875755.las	NAD83(2011) / UTM zone 13N	6342	NAVD88 height
13RFO890005.las	NAD83(2011) / UTM zone 13N	6342	NAVD88 height
13RFO890020.las	NAD83(2011) / UTM zone 13N	6342	NAVD88 height
13RFO890035.las	NAD83(2011) / UTM zone 13N	6342	NAVD88 height
13RFO890050.las	NAD83(2011) / UTM zone 13N	6342	NAVD88 height
13RFO890065.las	NAD83(2011) / UTM zone 13N	6342	NAVD88 height
13RFO890080.las	NAD83(2011) / UTM zone 13N	6342	NAVD88 height
13RFO890095.las	NAD83(2011) / UTM zone 13N	6342	NAVD88 height
13RFO890110.las	NAD83(2011) / UTM zone 13N	6342	NAVD88 height
13RFO890125.las	NAD83(2011) / UTM zone 13N	6342	NAVD88 height
13RFO890140.las	NAD83(2011) / UTM zone 13N	6342	NAVD88 height
13RFO890155.las	NAD83(2011) / UTM zone 13N	6342	NAVD88 height
13RFO890170.las	NAD83(2011) / UTM zone 13N	6342	NAVD88 height
13RFO890185.las	NAD83(2011) / UTM zone 13N	6342	NAVD88 height
13RFO890200.las	NAD83(2011) / UTM zone 13N	6342	NAVD88 height
13RFO890215.las	NAD83(2011) / UTM zone 13N	6342	NAVD88 height
13RFO890230.las	NAD83(2011) / UTM zone 13N	6342	NAVD88 height
13RFO890245.las	NAD83(2011) / UTM zone 13N	6342	NAVD88 height
13RFO890260.las	NAD83(2011) / UTM zone 13N	6342	NAVD88 height
13RFO890275.las	NAD83(2011) / UTM zone 13N	6342	NAVD88 height
13RFO890290.las	NAD83(2011) / UTM zone 13N	6342	NAVD88 height
13RFO890305.las	NAD83(2011) / UTM zone 13N	6342	NAVD88 height
13RFO890320.las	NAD83(2011) / UTM zone 13N	6342	NAVD88 height
13RFO890335.las	NAD83(2011) / UTM zone 13N	6342	NAVD88 height
13RFO890350.las	NAD83(2011) / UTM zone 13N	6342	NAVD88 height
13RFO890365.las	NAD83(2011) / UTM zone 13N	6342	NAVD88 height
13RFO890380.las	NAD83(2011) / UTM zone 13N	6342	NAVD88 height
13RFO890395.las	NAD83(2011) / UTM zone 13N	6342	NAVD88 height
13RFO890410.las	NAD83(2011) / UTM zone 13N	6342	NAVD88 height
13RFO890425.las	NAD83(2011) / UTM zone 13N	6342	NAVD88 height
13RFO890440.las	NAD83(2011) / UTM zone 13N	6342	NAVD88 height

DPH-5 Report on Coordinate Reference System - continued

File	Horizontal CRS	EPSG Code	Vertical CRS
13RFO890455.las	NAD83(2011) / UTM zone 13N	6342	NAVD88 height
13RFO890470.las	NAD83(2011) / UTM zone 13N	6342	NAVD88 height
13RFO890485.las	NAD83(2011) / UTM zone 13N	6342	NAVD88 height
13RFO890500.las	NAD83(2011) / UTM zone 13N	6342	NAVD88 height
13RFO890515.las	NAD83(2011) / UTM zone 13N	6342	NAVD88 height
13RFO890530.las	NAD83(2011) / UTM zone 13N	6342	NAVD88 height
13RFO890545.las	NAD83(2011) / UTM zone 13N	6342	NAVD88 height
13RFO890560.las	NAD83(2011) / UTM zone 13N	6342	NAVD88 height
13RFO890575.las	NAD83(2011) / UTM zone 13N	6342	NAVD88 height
13RFO890590.las	NAD83(2011) / UTM zone 13N	6342	NAVD88 height
13RFO890605.las	NAD83(2011) / UTM zone 13N	6342	NAVD88 height
13RFO890620.las	NAD83(2011) / UTM zone 13N	6342	NAVD88 height
13RFO890635.las	NAD83(2011) / UTM zone 13N	6342	NAVD88 height
13RFO890650.las	NAD83(2011) / UTM zone 13N	6342	NAVD88 height
13RFO890665.las	NAD83(2011) / UTM zone 13N	6342	NAVD88 height
13RFO890680.las	NAD83(2011) / UTM zone 13N	6342	NAVD88 height
13RFO890695.las	NAD83(2011) / UTM zone 13N	6342	NAVD88 height
13RFO890710.las	NAD83(2011) / UTM zone 13N	6342	NAVD88 height
13RFO890725.las	NAD83(2011) / UTM zone 13N	6342	NAVD88 height
13RFO890740.las	NAD83(2011) / UTM zone 13N	6342	NAVD88 height
13RFO890755.las	NAD83(2011) / UTM zone 13N	6342	NAVD88 height
13RFO905005.las	NAD83(2011) / UTM zone 13N	6342	NAVD88 height
13RFO905020.las	NAD83(2011) / UTM zone 13N	6342	NAVD88 height
13RFO905035.las	NAD83(2011) / UTM zone 13N	6342	NAVD88 height
13RFO905050.las	NAD83(2011) / UTM zone 13N	6342	NAVD88 height
13RFO905065.las	NAD83(2011) / UTM zone 13N	6342	NAVD88 height
13RFO905080.las	NAD83(2011) / UTM zone 13N	6342	NAVD88 height
13RFO905095.las	NAD83(2011) / UTM zone 13N	6342	NAVD88 height
13RFO905110.las	NAD83(2011) / UTM zone 13N	6342	NAVD88 height
13RFO905125.las	NAD83(2011) / UTM zone 13N	6342	NAVD88 height
13RFO905140.las	NAD83(2011) / UTM zone 13N	6342	NAVD88 height
13RFO905155.las	NAD83(2011) / UTM zone 13N	6342	NAVD88 height

DPH-5 Report on Coordinate Reference System - continued

File	Horizontal CRS	EPSG Code	Vertical CRS
13RFO905170.las	NAD83(2011) / UTM zone 13N	6342	NAVD88 height
13RFO905185.las	NAD83(2011) / UTM zone 13N	6342	NAVD88 height
13RFO905200.las	NAD83(2011) / UTM zone 13N	6342	NAVD88 height
13RFO905215.las	NAD83(2011) / UTM zone 13N	6342	NAVD88 height
13RFO905230.las	NAD83(2011) / UTM zone 13N	6342	NAVD88 height
13RFO905245.las	NAD83(2011) / UTM zone 13N	6342	NAVD88 height
13RFO905260.las	NAD83(2011) / UTM zone 13N	6342	NAVD88 height
13RFO905275.las	NAD83(2011) / UTM zone 13N	6342	NAVD88 height
13RFO905290.las	NAD83(2011) / UTM zone 13N	6342	NAVD88 height
13RFO905305.las	NAD83(2011) / UTM zone 13N	6342	NAVD88 height
13RFO905320.las	NAD83(2011) / UTM zone 13N	6342	NAVD88 height
13RFO905335.las	NAD83(2011) / UTM zone 13N	6342	NAVD88 height
13RFO905350.las	NAD83(2011) / UTM zone 13N	6342	NAVD88 height
13RFO905365.las	NAD83(2011) / UTM zone 13N	6342	NAVD88 height
13RFO905380.las	NAD83(2011) / UTM zone 13N	6342	NAVD88 height
13RFO905395.las	NAD83(2011) / UTM zone 13N	6342	NAVD88 height
13RFO905410.las	NAD83(2011) / UTM zone 13N	6342	NAVD88 height
13RFO905425.las	NAD83(2011) / UTM zone 13N	6342	NAVD88 height
13RFO905440.las	NAD83(2011) / UTM zone 13N	6342	NAVD88 height
13RFO905455.las	NAD83(2011) / UTM zone 13N	6342	NAVD88 height
13RFO905470.las	NAD83(2011) / UTM zone 13N	6342	NAVD88 height
13RFO905485.las	NAD83(2011) / UTM zone 13N	6342	NAVD88 height
13RFO905500.las	NAD83(2011) / UTM zone 13N	6342	NAVD88 height
13RFO905515.las	NAD83(2011) / UTM zone 13N	6342	NAVD88 height
13RFO905530.las	NAD83(2011) / UTM zone 13N	6342	NAVD88 height
13RFO905545.las	NAD83(2011) / UTM zone 13N	6342	NAVD88 height
13RFO905560.las	NAD83(2011) / UTM zone 13N	6342	NAVD88 height
13RFO905575.las	NAD83(2011) / UTM zone 13N	6342	NAVD88 height
13RFO905590.las	NAD83(2011) / UTM zone 13N	6342	NAVD88 height
13RFO905605.las	NAD83(2011) / UTM zone 13N	6342	NAVD88 height
13RFO905620.las	NAD83(2011) / UTM zone 13N	6342	NAVD88 height
13RFO905635.las	NAD83(2011) / UTM zone 13N	6342	NAVD88 height

DPH-5 Report on Coordinate Reference System - continued

File	Horizontal CRS	EPSG Code	Vertical CRS
13RFO905650.las	NAD83(2011) / UTM zone 13N	6342	NAVD88 height
13RFO905665.las	NAD83(2011) / UTM zone 13N	6342	NAVD88 height
13RFO905680.las	NAD83(2011) / UTM zone 13N	6342	NAVD88 height
13RFO905695.las	NAD83(2011) / UTM zone 13N	6342	NAVD88 height
13RFO905710.las	NAD83(2011) / UTM zone 13N	6342	NAVD88 height
13RFO905725.las	NAD83(2011) / UTM zone 13N	6342	NAVD88 height
13RFO905740.las	NAD83(2011) / UTM zone 13N	6342	NAVD88 height
13RFO905755.las	NAD83(2011) / UTM zone 13N	6342	NAVD88 height
13RFO920005.las	NAD83(2011) / UTM zone 13N	6342	NAVD88 height
13RFO920020.las	NAD83(2011) / UTM zone 13N	6342	NAVD88 height
13RFO920035.las	NAD83(2011) / UTM zone 13N	6342	NAVD88 height
13RFO920050.las	NAD83(2011) / UTM zone 13N	6342	NAVD88 height
13RFO920065.las	NAD83(2011) / UTM zone 13N	6342	NAVD88 height
13RFO920080.las	NAD83(2011) / UTM zone 13N	6342	NAVD88 height
13RFO920095.las	NAD83(2011) / UTM zone 13N	6342	NAVD88 height
13RFO920110.las	NAD83(2011) / UTM zone 13N	6342	NAVD88 height
13RFO920125.las	NAD83(2011) / UTM zone 13N	6342	NAVD88 height
13RFO920140.las	NAD83(2011) / UTM zone 13N	6342	NAVD88 height
13RFO920155.las	NAD83(2011) / UTM zone 13N	6342	NAVD88 height
13RFO920170.las	NAD83(2011) / UTM zone 13N	6342	NAVD88 height
13RFO920185.las	NAD83(2011) / UTM zone 13N	6342	NAVD88 height
13RFO920200.las	NAD83(2011) / UTM zone 13N	6342	NAVD88 height
13RFO920215.las	NAD83(2011) / UTM zone 13N	6342	NAVD88 height
13RFO920230.las	NAD83(2011) / UTM zone 13N	6342	NAVD88 height
13RFO920245.las	NAD83(2011) / UTM zone 13N	6342	NAVD88 height
13RFO920260.las	NAD83(2011) / UTM zone 13N	6342	NAVD88 height
13RFO920275.las	NAD83(2011) / UTM zone 13N	6342	NAVD88 height
13RFO920290.las	NAD83(2011) / UTM zone 13N	6342	NAVD88 height
13RFO920305.las	NAD83(2011) / UTM zone 13N	6342	NAVD88 height
13RFO920320.las	NAD83(2011) / UTM zone 13N	6342	NAVD88 height
13RFO920335.las	NAD83(2011) / UTM zone 13N	6342	NAVD88 height
13RFO920350.las	NAD83(2011) / UTM zone 13N	6342	NAVD88 height

DPH-5 Report on Coordinate Reference System - continued

File	Horizontal CRS	EPSG Code	Vertical CRS
13RFO920365.las	NAD83(2011) / UTM zone 13N	6342	NAVD88 height
13RFO920380.las	NAD83(2011) / UTM zone 13N	6342	NAVD88 height
13RFO920395.las	NAD83(2011) / UTM zone 13N	6342	NAVD88 height
13RFO920410.las	NAD83(2011) / UTM zone 13N	6342	NAVD88 height
13RFO920425.las	NAD83(2011) / UTM zone 13N	6342	NAVD88 height
13RFO920440.las	NAD83(2011) / UTM zone 13N	6342	NAVD88 height
13RFO920455.las	NAD83(2011) / UTM zone 13N	6342	NAVD88 height
13RFO920470.las	NAD83(2011) / UTM zone 13N	6342	NAVD88 height
13RFO920485.las	NAD83(2011) / UTM zone 13N	6342	NAVD88 height
13RFO920500.las	NAD83(2011) / UTM zone 13N	6342	NAVD88 height
13RFO920515.las	NAD83(2011) / UTM zone 13N	6342	NAVD88 height
13RFO920530.las	NAD83(2011) / UTM zone 13N	6342	NAVD88 height
13RFO920545.las	NAD83(2011) / UTM zone 13N	6342	NAVD88 height
13RFO920560.las	NAD83(2011) / UTM zone 13N	6342	NAVD88 height
13RFO920575.las	NAD83(2011) / UTM zone 13N	6342	NAVD88 height
13RFO920590.las	NAD83(2011) / UTM zone 13N	6342	NAVD88 height
13RFO920605.las	NAD83(2011) / UTM zone 13N	6342	NAVD88 height
13RFO920620.las	NAD83(2011) / UTM zone 13N	6342	NAVD88 height
13RFO920635.las	NAD83(2011) / UTM zone 13N	6342	NAVD88 height
13RFO920650.las	NAD83(2011) / UTM zone 13N	6342	NAVD88 height
13RFO920665.las	NAD83(2011) / UTM zone 13N	6342	NAVD88 height
13RFO920680.las	NAD83(2011) / UTM zone 13N	6342	NAVD88 height
13RFO920695.las	NAD83(2011) / UTM zone 13N	6342	NAVD88 height
13RFO920710.las	NAD83(2011) / UTM zone 13N	6342	NAVD88 height
13RFO920725.las	NAD83(2011) / UTM zone 13N	6342	NAVD88 height
13RFO920740.las	NAD83(2011) / UTM zone 13N	6342	NAVD88 height
13RFO920755.las	NAD83(2011) / UTM zone 13N	6342	NAVD88 height
13RFO935005.las	NAD83(2011) / UTM zone 13N	6342	NAVD88 height
13RFO935020.las	NAD83(2011) / UTM zone 13N	6342	NAVD88 height
13RFO935035.las	NAD83(2011) / UTM zone 13N	6342	NAVD88 height
13RFO935050.las	NAD83(2011) / UTM zone 13N	6342	NAVD88 height
13RFO935065.las	NAD83(2011) / UTM zone 13N	6342	NAVD88 height

DPH-5 Report on Coordinate Reference System - continued

File	Horizontal CRS	EPSG Code	Vertical CRS
13RFO935080.las	NAD83(2011) / UTM zone 13N	6342	NAVD88 height
13RFO935095.las	NAD83(2011) / UTM zone 13N	6342	NAVD88 height
13RFO935110.las	NAD83(2011) / UTM zone 13N	6342	NAVD88 height
13RFO935125.las	NAD83(2011) / UTM zone 13N	6342	NAVD88 height
13RFO935140.las	NAD83(2011) / UTM zone 13N	6342	NAVD88 height
13RFO935155.las	NAD83(2011) / UTM zone 13N	6342	NAVD88 height
13RFO935170.las	NAD83(2011) / UTM zone 13N	6342	NAVD88 height
13RFO935185.las	NAD83(2011) / UTM zone 13N	6342	NAVD88 height
13RFO935200.las	NAD83(2011) / UTM zone 13N	6342	NAVD88 height
13RFO935215.las	NAD83(2011) / UTM zone 13N	6342	NAVD88 height
13RFO935230.las	NAD83(2011) / UTM zone 13N	6342	NAVD88 height
13RFO935245.las	NAD83(2011) / UTM zone 13N	6342	NAVD88 height
13RFO935260.las	NAD83(2011) / UTM zone 13N	6342	NAVD88 height
13RFO935275.las	NAD83(2011) / UTM zone 13N	6342	NAVD88 height
13RFO935290.las	NAD83(2011) / UTM zone 13N	6342	NAVD88 height
13RFO935305.las	NAD83(2011) / UTM zone 13N	6342	NAVD88 height
13RFO935320.las	NAD83(2011) / UTM zone 13N	6342	NAVD88 height
13RFO935335.las	NAD83(2011) / UTM zone 13N	6342	NAVD88 height
13RFO935350.las	NAD83(2011) / UTM zone 13N	6342	NAVD88 height
13RFO935365.las	NAD83(2011) / UTM zone 13N	6342	NAVD88 height
13RFO935380.las	NAD83(2011) / UTM zone 13N	6342	NAVD88 height
13RFO935395.las	NAD83(2011) / UTM zone 13N	6342	NAVD88 height
13RFO935410.las	NAD83(2011) / UTM zone 13N	6342	NAVD88 height
13RFO935425.las	NAD83(2011) / UTM zone 13N	6342	NAVD88 height
13RFO935440.las	NAD83(2011) / UTM zone 13N	6342	NAVD88 height
13RFO935455.las	NAD83(2011) / UTM zone 13N	6342	NAVD88 height
13RFO935470.las	NAD83(2011) / UTM zone 13N	6342	NAVD88 height
13RFO935485.las	NAD83(2011) / UTM zone 13N	6342	NAVD88 height
13RFO935500.las	NAD83(2011) / UTM zone 13N	6342	NAVD88 height
13RFO935515.las	NAD83(2011) / UTM zone 13N	6342	NAVD88 height
13RFO935530.las	NAD83(2011) / UTM zone 13N	6342	NAVD88 height
13RFO935545.las	NAD83(2011) / UTM zone 13N	6342	NAVD88 height

DPH-5 Report on Coordinate Reference System - continued

File	Horizontal CRS	EPSG Code	Vertical CRS
13RFO935560.las	NAD83(2011) / UTM zone 13N	6342	NAVD88 height
13RFO935575.las	NAD83(2011) / UTM zone 13N	6342	NAVD88 height
13RFO935590.las	NAD83(2011) / UTM zone 13N	6342	NAVD88 height
13RFO935605.las	NAD83(2011) / UTM zone 13N	6342	NAVD88 height
13RFO935620.las	NAD83(2011) / UTM zone 13N	6342	NAVD88 height
13RFO935635.las	NAD83(2011) / UTM zone 13N	6342	NAVD88 height
13RFO935650.las	NAD83(2011) / UTM zone 13N	6342	NAVD88 height
13RFO935665.las	NAD83(2011) / UTM zone 13N	6342	NAVD88 height
13RFO935680.las	NAD83(2011) / UTM zone 13N	6342	NAVD88 height
13RFO935695.las	NAD83(2011) / UTM zone 13N	6342	NAVD88 height
13RFO935710.las	NAD83(2011) / UTM zone 13N	6342	NAVD88 height
13RFO935725.las	NAD83(2011) / UTM zone 13N	6342	NAVD88 height
13RFO935740.las	NAD83(2011) / UTM zone 13N	6342	NAVD88 height
13RFO935755.las	NAD83(2011) / UTM zone 13N	6342	NAVD88 height
13RFO950005.las	NAD83(2011) / UTM zone 13N	6342	NAVD88 height
13RFO950020.las	NAD83(2011) / UTM zone 13N	6342	NAVD88 height
13RFO950035.las	NAD83(2011) / UTM zone 13N	6342	NAVD88 height
13RFO950050.las	NAD83(2011) / UTM zone 13N	6342	NAVD88 height
13RFO950065.las	NAD83(2011) / UTM zone 13N	6342	NAVD88 height
13RFO950080.las	NAD83(2011) / UTM zone 13N	6342	NAVD88 height
13RFO950095.las	NAD83(2011) / UTM zone 13N	6342	NAVD88 height
13RFO950110.las	NAD83(2011) / UTM zone 13N	6342	NAVD88 height
13RFO950125.las	NAD83(2011) / UTM zone 13N	6342	NAVD88 height
13RFO950140.las	NAD83(2011) / UTM zone 13N	6342	NAVD88 height
13RFO950155.las	NAD83(2011) / UTM zone 13N	6342	NAVD88 height
13RFO950170.las	NAD83(2011) / UTM zone 13N	6342	NAVD88 height
13RFO950185.las	NAD83(2011) / UTM zone 13N	6342	NAVD88 height
13RFO950200.las	NAD83(2011) / UTM zone 13N	6342	NAVD88 height
13RFO950215.las	NAD83(2011) / UTM zone 13N	6342	NAVD88 height
13RFO950230.las	NAD83(2011) / UTM zone 13N	6342	NAVD88 height
13RFO950245.las	NAD83(2011) / UTM zone 13N	6342	NAVD88 height
13RFO950260.las	NAD83(2011) / UTM zone 13N	6342	NAVD88 height

DPH-5 Report on Coordinate Reference System - continued

File	Horizontal CRS	EPSG Code	Vertical CRS
13RFO950275.las	NAD83(2011) / UTM zone 13N	6342	NAVD88 height
13RFO950290.las	NAD83(2011) / UTM zone 13N	6342	NAVD88 height
13RFO950305.las	NAD83(2011) / UTM zone 13N	6342	NAVD88 height
13RFO950320.las	NAD83(2011) / UTM zone 13N	6342	NAVD88 height
13RFO950335.las	NAD83(2011) / UTM zone 13N	6342	NAVD88 height
13RFO950350.las	NAD83(2011) / UTM zone 13N	6342	NAVD88 height
13RFO950365.las	NAD83(2011) / UTM zone 13N	6342	NAVD88 height
13RFO950380.las	NAD83(2011) / UTM zone 13N	6342	NAVD88 height
13RFO950395.las	NAD83(2011) / UTM zone 13N	6342	NAVD88 height
13RFO950410.las	NAD83(2011) / UTM zone 13N	6342	NAVD88 height
13RFO950425.las	NAD83(2011) / UTM zone 13N	6342	NAVD88 height
13RFO950440.las	NAD83(2011) / UTM zone 13N	6342	NAVD88 height
13RFO950455.las	NAD83(2011) / UTM zone 13N	6342	NAVD88 height
13RFO950470.las	NAD83(2011) / UTM zone 13N	6342	NAVD88 height
13RFO950485.las	NAD83(2011) / UTM zone 13N	6342	NAVD88 height
13RFO950500.las	NAD83(2011) / UTM zone 13N	6342	NAVD88 height
13RFO950515.las	NAD83(2011) / UTM zone 13N	6342	NAVD88 height
13RFO950530.las	NAD83(2011) / UTM zone 13N	6342	NAVD88 height
13RFO950545.las	NAD83(2011) / UTM zone 13N	6342	NAVD88 height
13RFO950560.las	NAD83(2011) / UTM zone 13N	6342	NAVD88 height
13RFO950575.las	NAD83(2011) / UTM zone 13N	6342	NAVD88 height
13RFO950590.las	NAD83(2011) / UTM zone 13N	6342	NAVD88 height
13RFO950605.las	NAD83(2011) / UTM zone 13N	6342	NAVD88 height
13RFO950620.las	NAD83(2011) / UTM zone 13N	6342	NAVD88 height
13RFO950635.las	NAD83(2011) / UTM zone 13N	6342	NAVD88 height
13RFO950650.las	NAD83(2011) / UTM zone 13N	6342	NAVD88 height
13RFO950665.las	NAD83(2011) / UTM zone 13N	6342	NAVD88 height
13RFO950680.las	NAD83(2011) / UTM zone 13N	6342	NAVD88 height
13RFO950695.las	NAD83(2011) / UTM zone 13N	6342	NAVD88 height
13RFO950710.las	NAD83(2011) / UTM zone 13N	6342	NAVD88 height
13RFO950725.las	NAD83(2011) / UTM zone 13N	6342	NAVD88 height
13RFO950740.las	NAD83(2011) / UTM zone 13N	6342	NAVD88 height

DPH-5 Report on Coordinate Reference System - continued

File	Horizontal CRS	EPSG Code	Vertical CRS
13RFO950755.las	NAD83(2011) / UTM zone 13N	6342	NAVD88 height
13RFO965005.las	NAD83(2011) / UTM zone 13N	6342	NAVD88 height
13RFO965020.las	NAD83(2011) / UTM zone 13N	6342	NAVD88 height
13RFO965035.las	NAD83(2011) / UTM zone 13N	6342	NAVD88 height
13RFO965050.las	NAD83(2011) / UTM zone 13N	6342	NAVD88 height
13RFO965065.las	NAD83(2011) / UTM zone 13N	6342	NAVD88 height
13RFO965080.las	NAD83(2011) / UTM zone 13N	6342	NAVD88 height
13RFO965095.las	NAD83(2011) / UTM zone 13N	6342	NAVD88 height
13RFO965110.las	NAD83(2011) / UTM zone 13N	6342	NAVD88 height
13RFO965125.las	NAD83(2011) / UTM zone 13N	6342	NAVD88 height
13RFO965140.las	NAD83(2011) / UTM zone 13N	6342	NAVD88 height
13RFO965155.las	NAD83(2011) / UTM zone 13N	6342	NAVD88 height
13RFO965170.las	NAD83(2011) / UTM zone 13N	6342	NAVD88 height
13RFO965185.las	NAD83(2011) / UTM zone 13N	6342	NAVD88 height
13RFO965200.las	NAD83(2011) / UTM zone 13N	6342	NAVD88 height
13RFO965215.las	NAD83(2011) / UTM zone 13N	6342	NAVD88 height
13RFO965230.las	NAD83(2011) / UTM zone 13N	6342	NAVD88 height
13RFO965245.las	NAD83(2011) / UTM zone 13N	6342	NAVD88 height
13RFO965260.las	NAD83(2011) / UTM zone 13N	6342	NAVD88 height
13RFO965275.las	NAD83(2011) / UTM zone 13N	6342	NAVD88 height
13RFO965290.las	NAD83(2011) / UTM zone 13N	6342	NAVD88 height
13RFO965305.las	NAD83(2011) / UTM zone 13N	6342	NAVD88 height
13RFO965320.las	NAD83(2011) / UTM zone 13N	6342	NAVD88 height
13RFO965335.las	NAD83(2011) / UTM zone 13N	6342	NAVD88 height
13RFO965350.las	NAD83(2011) / UTM zone 13N	6342	NAVD88 height
13RFO965365.las	NAD83(2011) / UTM zone 13N	6342	NAVD88 height
13RFO965380.las	NAD83(2011) / UTM zone 13N	6342	NAVD88 height
13RFO965395.las	NAD83(2011) / UTM zone 13N	6342	NAVD88 height
13RFO965410.las	NAD83(2011) / UTM zone 13N	6342	NAVD88 height
13RFO965425.las	NAD83(2011) / UTM zone 13N	6342	NAVD88 height
13RFO965440.las	NAD83(2011) / UTM zone 13N	6342	NAVD88 height
13RFO965455.las	NAD83(2011) / UTM zone 13N	6342	NAVD88 height

DPH-5 Report on Coordinate Reference System - continued

File	Horizontal CRS	EPSG Code	Vertical CRS
13RFO965470.las	NAD83(2011) / UTM zone 13N	6342	NAVD88 height
13RFO965485.las	NAD83(2011) / UTM zone 13N	6342	NAVD88 height
13RFO965500.las	NAD83(2011) / UTM zone 13N	6342	NAVD88 height
13RFO965515.las	NAD83(2011) / UTM zone 13N	6342	NAVD88 height
13RFO965530.las	NAD83(2011) / UTM zone 13N	6342	NAVD88 height
13RFO965545.las	NAD83(2011) / UTM zone 13N	6342	NAVD88 height
13RFO965560.las	NAD83(2011) / UTM zone 13N	6342	NAVD88 height
13RFO965575.las	NAD83(2011) / UTM zone 13N	6342	NAVD88 height
13RFO965590.las	NAD83(2011) / UTM zone 13N	6342	NAVD88 height
13RFO965605.las	NAD83(2011) / UTM zone 13N	6342	NAVD88 height
13RFO965620.las	NAD83(2011) / UTM zone 13N	6342	NAVD88 height
13RFO965635.las	NAD83(2011) / UTM zone 13N	6342	NAVD88 height
13RFO965650.las	NAD83(2011) / UTM zone 13N	6342	NAVD88 height
13RFO965665.las	NAD83(2011) / UTM zone 13N	6342	NAVD88 height
13RFO965680.las	NAD83(2011) / UTM zone 13N	6342	NAVD88 height
13RFO965695.las	NAD83(2011) / UTM zone 13N	6342	NAVD88 height
13RFO965710.las	NAD83(2011) / UTM zone 13N	6342	NAVD88 height
13RFO965725.las	NAD83(2011) / UTM zone 13N	6342	NAVD88 height
13RFO965740.las	NAD83(2011) / UTM zone 13N	6342	NAVD88 height
13RFO965755.las	NAD83(2011) / UTM zone 13N	6342	NAVD88 height
13RFO980005.las	NAD83(2011) / UTM zone 13N	6342	NAVD88 height
13RFO980020.las	NAD83(2011) / UTM zone 13N	6342	NAVD88 height
13RFO980035.las	NAD83(2011) / UTM zone 13N	6342	NAVD88 height
13RFO980050.las	NAD83(2011) / UTM zone 13N	6342	NAVD88 height
13RFO980065.las	NAD83(2011) / UTM zone 13N	6342	NAVD88 height
13RFO980080.las	NAD83(2011) / UTM zone 13N	6342	NAVD88 height
13RFO980095.las	NAD83(2011) / UTM zone 13N	6342	NAVD88 height
13RFO980110.las	NAD83(2011) / UTM zone 13N	6342	NAVD88 height
13RFO980125.las	NAD83(2011) / UTM zone 13N	6342	NAVD88 height
13RFO980140.las	NAD83(2011) / UTM zone 13N	6342	NAVD88 height
13RFO980155.las	NAD83(2011) / UTM zone 13N	6342	NAVD88 height
13RFO980170.las	NAD83(2011) / UTM zone 13N	6342	NAVD88 height

DPH-5 Report on Coordinate Reference System - continued

File	Horizontal CRS	EPSG Code	Vertical CRS
13RFO980185.las	NAD83(2011) / UTM zone 13N	6342	NAVD88 height
13RFO980200.las	NAD83(2011) / UTM zone 13N	6342	NAVD88 height
13RFO980215.las	NAD83(2011) / UTM zone 13N	6342	NAVD88 height
13RFO980230.las	NAD83(2011) / UTM zone 13N	6342	NAVD88 height
13RFO980245.las	NAD83(2011) / UTM zone 13N	6342	NAVD88 height
13RFO980260.las	NAD83(2011) / UTM zone 13N	6342	NAVD88 height
13RFO980275.las	NAD83(2011) / UTM zone 13N	6342	NAVD88 height
13RFO980290.las	NAD83(2011) / UTM zone 13N	6342	NAVD88 height
13RFO980305.las	NAD83(2011) / UTM zone 13N	6342	NAVD88 height
13RFO980320.las	NAD83(2011) / UTM zone 13N	6342	NAVD88 height
13RFO980335.las	NAD83(2011) / UTM zone 13N	6342	NAVD88 height
13RFO980350.las	NAD83(2011) / UTM zone 13N	6342	NAVD88 height
13RFO980365.las	NAD83(2011) / UTM zone 13N	6342	NAVD88 height
13RFO980380.las	NAD83(2011) / UTM zone 13N	6342	NAVD88 height
13RFO980395.las	NAD83(2011) / UTM zone 13N	6342	NAVD88 height
13RFO980410.las	NAD83(2011) / UTM zone 13N	6342	NAVD88 height
13RFO980425.las	NAD83(2011) / UTM zone 13N	6342	NAVD88 height
13RFO980440.las	NAD83(2011) / UTM zone 13N	6342	NAVD88 height
13RFO980455.las	NAD83(2011) / UTM zone 13N	6342	NAVD88 height
13RFO980470.las	NAD83(2011) / UTM zone 13N	6342	NAVD88 height
13RFO980485.las	NAD83(2011) / UTM zone 13N	6342	NAVD88 height
13RFO980500.las	NAD83(2011) / UTM zone 13N	6342	NAVD88 height
13RFO980515.las	NAD83(2011) / UTM zone 13N	6342	NAVD88 height
13RFO980530.las	NAD83(2011) / UTM zone 13N	6342	NAVD88 height
13RFO980545.las	NAD83(2011) / UTM zone 13N	6342	NAVD88 height
13RFO980560.las	NAD83(2011) / UTM zone 13N	6342	NAVD88 height
13RFO980575.las	NAD83(2011) / UTM zone 13N	6342	NAVD88 height
13RFO980590.las	NAD83(2011) / UTM zone 13N	6342	NAVD88 height
13RFO980605.las	NAD83(2011) / UTM zone 13N	6342	NAVD88 height
13RFO980620.las	NAD83(2011) / UTM zone 13N	6342	NAVD88 height
13RFO980635.las	NAD83(2011) / UTM zone 13N	6342	NAVD88 height
13RFO980650.las	NAD83(2011) / UTM zone 13N	6342	NAVD88 height

DPH-5 Report on Coordinate Reference System - continued

File	Horizontal CRS	EPSG Code	Vertical CRS
13RFO980665.las	NAD83(2011) / UTM zone 13N	6342	NAVD88 height
13RFO980680.las	NAD83(2011) / UTM zone 13N	6342	NAVD88 height
13RFO980695.las	NAD83(2011) / UTM zone 13N	6342	NAVD88 height
13RFO980710.las	NAD83(2011) / UTM zone 13N	6342	NAVD88 height
13RFO980725.las	NAD83(2011) / UTM zone 13N	6342	NAVD88 height
13RFO980740.las	NAD83(2011) / UTM zone 13N	6342	NAVD88 height
13RFO980755.las	NAD83(2011) / UTM zone 13N	6342	NAVD88 height
13RGP010480.las	NAD83(2011) / UTM zone 13N	6342	NAVD88 height
13RGP010495.las	NAD83(2011) / UTM zone 13N	6342	NAVD88 height
13RGP010510.las	NAD83(2011) / UTM zone 13N	6342	NAVD88 height
13RGP010525.las	NAD83(2011) / UTM zone 13N	6342	NAVD88 height
13RGP010540.las	NAD83(2011) / UTM zone 13N	6342	NAVD88 height
13RGP010555.las	NAD83(2011) / UTM zone 13N	6342	NAVD88 height
13RGP010570.las	NAD83(2011) / UTM zone 13N	6342	NAVD88 height
13RGP010585.las	NAD83(2011) / UTM zone 13N	6342	NAVD88 height
13RGP010600.las	NAD83(2011) / UTM zone 13N	6342	NAVD88 height
13RGP010615.las	NAD83(2011) / UTM zone 13N	6342	NAVD88 height
13RGP010630.las	NAD83(2011) / UTM zone 13N	6342	NAVD88 height
13RGP010645.las	NAD83(2011) / UTM zone 13N	6342	NAVD88 height
13RGP010660.las	NAD83(2011) / UTM zone 13N	6342	NAVD88 height
13RGP010675.las	NAD83(2011) / UTM zone 13N	6342	NAVD88 height
13RGP010690.las	NAD83(2011) / UTM zone 13N	6342	NAVD88 height
13RGP010705.las	NAD83(2011) / UTM zone 13N	6342	NAVD88 height
13RGP010720.las	NAD83(2011) / UTM zone 13N	6342	NAVD88 height
13RGP010735.las	NAD83(2011) / UTM zone 13N	6342	NAVD88 height
13RGP010750.las	NAD83(2011) / UTM zone 13N	6342	NAVD88 height
13RGP010765.las	NAD83(2011) / UTM zone 13N	6342	NAVD88 height
13RGP010780.las	NAD83(2011) / UTM zone 13N	6342	NAVD88 height
13RGP010795.las	NAD83(2011) / UTM zone 13N	6342	NAVD88 height
13RGP010810.las	NAD83(2011) / UTM zone 13N	6342	NAVD88 height
13RGP010825.las	NAD83(2011) / UTM zone 13N	6342	NAVD88 height
13RGP010840.las	NAD83(2011) / UTM zone 13N	6342	NAVD88 height

DPH-5 Report on Coordinate Reference System - continued

File	Horizontal CRS	EPSG Code	Vertical CRS
13RGP010855.las	NAD83(2011) / UTM zone 13N	6342	NAVD88 height
13RGP010870.las	NAD83(2011) / UTM zone 13N	6342	NAVD88 height
13RGP010885.las	NAD83(2011) / UTM zone 13N	6342	NAVD88 height
13RGP010900.las	NAD83(2011) / UTM zone 13N	6342	NAVD88 height
13RGP010915.las	NAD83(2011) / UTM zone 13N	6342	NAVD88 height
13RGP010930.las	NAD83(2011) / UTM zone 13N	6342	NAVD88 height
13RGP010945.las	NAD83(2011) / UTM zone 13N	6342	NAVD88 height
13RGP010960.las	NAD83(2011) / UTM zone 13N	6342	NAVD88 height
13RGP010975.las	NAD83(2011) / UTM zone 13N	6342	NAVD88 height
13RGP010990.las	NAD83(2011) / UTM zone 13N	6342	NAVD88 height
13RGP025480.las	NAD83(2011) / UTM zone 13N	6342	NAVD88 height
13RGP025495.las	NAD83(2011) / UTM zone 13N	6342	NAVD88 height
13RGP025510.las	NAD83(2011) / UTM zone 13N	6342	NAVD88 height
13RGP025525.las	NAD83(2011) / UTM zone 13N	6342	NAVD88 height
13RGP025540.las	NAD83(2011) / UTM zone 13N	6342	NAVD88 height
13RGP025555.las	NAD83(2011) / UTM zone 13N	6342	NAVD88 height
13RGP025570.las	NAD83(2011) / UTM zone 13N	6342	NAVD88 height
13RGP025585.las	NAD83(2011) / UTM zone 13N	6342	NAVD88 height
13RGP025600.las	NAD83(2011) / UTM zone 13N	6342	NAVD88 height
13RGP025615.las	NAD83(2011) / UTM zone 13N	6342	NAVD88 height
13RGP025630.las	NAD83(2011) / UTM zone 13N	6342	NAVD88 height
13RGP025645.las	NAD83(2011) / UTM zone 13N	6342	NAVD88 height
13RGP025660.las	NAD83(2011) / UTM zone 13N	6342	NAVD88 height
13RGP025675.las	NAD83(2011) / UTM zone 13N	6342	NAVD88 height
13RGP025690.las	NAD83(2011) / UTM zone 13N	6342	NAVD88 height
13RGP025705.las	NAD83(2011) / UTM zone 13N	6342	NAVD88 height
13RGP025720.las	NAD83(2011) / UTM zone 13N	6342	NAVD88 height
13RGP025735.las	NAD83(2011) / UTM zone 13N	6342	NAVD88 height
13RGP025750.las	NAD83(2011) / UTM zone 13N	6342	NAVD88 height
13RGP025765.las	NAD83(2011) / UTM zone 13N	6342	NAVD88 height
13RGP025780.las	NAD83(2011) / UTM zone 13N	6342	NAVD88 height
13RGP025795.las	NAD83(2011) / UTM zone 13N	6342	NAVD88 height

DPH-5 Report on Coordinate Reference System - continued

File	Horizontal CRS	EPSG Code	Vertical CRS
13RGP025810.las	NAD83(2011) / UTM zone 13N	6342	NAVD88 height
13RGP025825.las	NAD83(2011) / UTM zone 13N	6342	NAVD88 height
13RGP025840.las	NAD83(2011) / UTM zone 13N	6342	NAVD88 height
13RGP025855.las	NAD83(2011) / UTM zone 13N	6342	NAVD88 height
13RGP025870.las	NAD83(2011) / UTM zone 13N	6342	NAVD88 height
13RGP025885.las	NAD83(2011) / UTM zone 13N	6342	NAVD88 height
13RGP025900.las	NAD83(2011) / UTM zone 13N	6342	NAVD88 height
13RGP025915.las	NAD83(2011) / UTM zone 13N	6342	NAVD88 height
13RGP025930.las	NAD83(2011) / UTM zone 13N	6342	NAVD88 height
13RGP025945.las	NAD83(2011) / UTM zone 13N	6342	NAVD88 height
13RGP025960.las	NAD83(2011) / UTM zone 13N	6342	NAVD88 height
13RGP025975.las	NAD83(2011) / UTM zone 13N	6342	NAVD88 height
13RGP025990.las	NAD83(2011) / UTM zone 13N	6342	NAVD88 height
13RGP040480.las	NAD83(2011) / UTM zone 13N	6342	NAVD88 height
13RGP040495.las	NAD83(2011) / UTM zone 13N	6342	NAVD88 height
13RGP040510.las	NAD83(2011) / UTM zone 13N	6342	NAVD88 height
13RGP040525.las	NAD83(2011) / UTM zone 13N	6342	NAVD88 height
13RGP040540.las	NAD83(2011) / UTM zone 13N	6342	NAVD88 height
13RGP040555.las	NAD83(2011) / UTM zone 13N	6342	NAVD88 height
13RGP040570.las	NAD83(2011) / UTM zone 13N	6342	NAVD88 height
13RGP040585.las	NAD83(2011) / UTM zone 13N	6342	NAVD88 height
13RGP040600.las	NAD83(2011) / UTM zone 13N	6342	NAVD88 height
13RGP040615.las	NAD83(2011) / UTM zone 13N	6342	NAVD88 height
13RGP040630.las	NAD83(2011) / UTM zone 13N	6342	NAVD88 height
13RGP040645.las	NAD83(2011) / UTM zone 13N	6342	NAVD88 height
13RGP040660.las	NAD83(2011) / UTM zone 13N	6342	NAVD88 height
13RGP040675.las	NAD83(2011) / UTM zone 13N	6342	NAVD88 height
13RGP040690.las	NAD83(2011) / UTM zone 13N	6342	NAVD88 height
13RGP040705.las	NAD83(2011) / UTM zone 13N	6342	NAVD88 height
13RGP040720.las	NAD83(2011) / UTM zone 13N	6342	NAVD88 height
13RGP040735.las	NAD83(2011) / UTM zone 13N	6342	NAVD88 height
13RGP040750.las	NAD83(2011) / UTM zone 13N	6342	NAVD88 height

DPH-5 Report on Coordinate Reference System - continued

File	Horizontal CRS	EPSG Code	Vertical CRS
13RGP040765.las	NAD83(2011) / UTM zone 13N	6342	NAVD88 height
13RGP040780.las	NAD83(2011) / UTM zone 13N	6342	NAVD88 height
13RGP040795.las	NAD83(2011) / UTM zone 13N	6342	NAVD88 height
13RGP040810.las	NAD83(2011) / UTM zone 13N	6342	NAVD88 height
13RGP040825.las	NAD83(2011) / UTM zone 13N	6342	NAVD88 height
13RGP040840.las	NAD83(2011) / UTM zone 13N	6342	NAVD88 height
13RGP040855.las	NAD83(2011) / UTM zone 13N	6342	NAVD88 height
13RGP040870.las	NAD83(2011) / UTM zone 13N	6342	NAVD88 height
13RGP040885.las	NAD83(2011) / UTM zone 13N	6342	NAVD88 height
13RGP040900.las	NAD83(2011) / UTM zone 13N	6342	NAVD88 height
13RGP040915.las	NAD83(2011) / UTM zone 13N	6342	NAVD88 height
13RGP040930.las	NAD83(2011) / UTM zone 13N	6342	NAVD88 height
13RGP040945.las	NAD83(2011) / UTM zone 13N	6342	NAVD88 height
13RGP040960.las	NAD83(2011) / UTM zone 13N	6342	NAVD88 height
13RGP040975.las	NAD83(2011) / UTM zone 13N	6342	NAVD88 height
13RGP040990.las	NAD83(2011) / UTM zone 13N	6342	NAVD88 height
13RGP055480.las	NAD83(2011) / UTM zone 13N	6342	NAVD88 height
13RGP055495.las	NAD83(2011) / UTM zone 13N	6342	NAVD88 height
13RGP055510.las	NAD83(2011) / UTM zone 13N	6342	NAVD88 height
13RGP055525.las	NAD83(2011) / UTM zone 13N	6342	NAVD88 height
13RGP055540.las	NAD83(2011) / UTM zone 13N	6342	NAVD88 height
13RGP055555.las	NAD83(2011) / UTM zone 13N	6342	NAVD88 height
13RGP055570.las	NAD83(2011) / UTM zone 13N	6342	NAVD88 height
13RGP055585.las	NAD83(2011) / UTM zone 13N	6342	NAVD88 height
13RGP055600.las	NAD83(2011) / UTM zone 13N	6342	NAVD88 height
13RGP055615.las	NAD83(2011) / UTM zone 13N	6342	NAVD88 height
13RGP055630.las	NAD83(2011) / UTM zone 13N	6342	NAVD88 height
13RGP055645.las	NAD83(2011) / UTM zone 13N	6342	NAVD88 height
13RGP055660.las	NAD83(2011) / UTM zone 13N	6342	NAVD88 height
13RGP055675.las	NAD83(2011) / UTM zone 13N	6342	NAVD88 height
13RGP055690.las	NAD83(2011) / UTM zone 13N	6342	NAVD88 height
13RGP055705.las	NAD83(2011) / UTM zone 13N	6342	NAVD88 height

DPH-5 Report on Coordinate Reference System - continued

File	Horizontal CRS	EPSG Code	Vertical CRS
13RGP055720.las	NAD83(2011) / UTM zone 13N	6342	NAVD88 height
13RGP055735.las	NAD83(2011) / UTM zone 13N	6342	NAVD88 height
13RGP055750.las	NAD83(2011) / UTM zone 13N	6342	NAVD88 height
13RGP055765.las	NAD83(2011) / UTM zone 13N	6342	NAVD88 height
13RGP055780.las	NAD83(2011) / UTM zone 13N	6342	NAVD88 height
13RGP055795.las	NAD83(2011) / UTM zone 13N	6342	NAVD88 height
13RGP055810.las	NAD83(2011) / UTM zone 13N	6342	NAVD88 height
13RGP055825.las	NAD83(2011) / UTM zone 13N	6342	NAVD88 height
13RGP055840.las	NAD83(2011) / UTM zone 13N	6342	NAVD88 height
13RGP055855.las	NAD83(2011) / UTM zone 13N	6342	NAVD88 height
13RGP055870.las	NAD83(2011) / UTM zone 13N	6342	NAVD88 height
13RGP055885.las	NAD83(2011) / UTM zone 13N	6342	NAVD88 height
13RGP055900.las	NAD83(2011) / UTM zone 13N	6342	NAVD88 height
13RGP055915.las	NAD83(2011) / UTM zone 13N	6342	NAVD88 height
13RGP055930.las	NAD83(2011) / UTM zone 13N	6342	NAVD88 height
13RGP055945.las	NAD83(2011) / UTM zone 13N	6342	NAVD88 height
13RGP055960.las	NAD83(2011) / UTM zone 13N	6342	NAVD88 height
13RGP055975.las	NAD83(2011) / UTM zone 13N	6342	NAVD88 height
13RGP055990.las	NAD83(2011) / UTM zone 13N	6342	NAVD88 height
13RGP070480.las	NAD83(2011) / UTM zone 13N	6342	NAVD88 height
13RGP070495.las	NAD83(2011) / UTM zone 13N	6342	NAVD88 height
13RGP070510.las	NAD83(2011) / UTM zone 13N	6342	NAVD88 height
13RGP070525.las	NAD83(2011) / UTM zone 13N	6342	NAVD88 height
13RGP070540.las	NAD83(2011) / UTM zone 13N	6342	NAVD88 height
13RGP070555.las	NAD83(2011) / UTM zone 13N	6342	NAVD88 height
13RGP070570.las	NAD83(2011) / UTM zone 13N	6342	NAVD88 height
13RGP070585.las	NAD83(2011) / UTM zone 13N	6342	NAVD88 height
13RGP070600.las	NAD83(2011) / UTM zone 13N	6342	NAVD88 height
13RGP070615.las	NAD83(2011) / UTM zone 13N	6342	NAVD88 height
13RGP070630.las	NAD83(2011) / UTM zone 13N	6342	NAVD88 height
13RGP070645.las	NAD83(2011) / UTM zone 13N	6342	NAVD88 height
13RGP070660.las	NAD83(2011) / UTM zone 13N	6342	NAVD88 height

DPH-5 Report on Coordinate Reference System - continued

File	Horizontal CRS	EPSG Code	Vertical CRS
13RGP070675.las	NAD83(2011) / UTM zone 13N	6342	NAVD88 height
13RGP070690.las	NAD83(2011) / UTM zone 13N	6342	NAVD88 height
13RGP070705.las	NAD83(2011) / UTM zone 13N	6342	NAVD88 height
13RGP070720.las	NAD83(2011) / UTM zone 13N	6342	NAVD88 height
13RGP070735.las	NAD83(2011) / UTM zone 13N	6342	NAVD88 height
13RGP070750.las	NAD83(2011) / UTM zone 13N	6342	NAVD88 height
13RGP070765.las	NAD83(2011) / UTM zone 13N	6342	NAVD88 height
13RGP070780.las	NAD83(2011) / UTM zone 13N	6342	NAVD88 height
13RGP070795.las	NAD83(2011) / UTM zone 13N	6342	NAVD88 height
13RGP070810.las	NAD83(2011) / UTM zone 13N	6342	NAVD88 height
13RGP070825.las	NAD83(2011) / UTM zone 13N	6342	NAVD88 height
13RGP070840.las	NAD83(2011) / UTM zone 13N	6342	NAVD88 height
13RGP070855.las	NAD83(2011) / UTM zone 13N	6342	NAVD88 height
13RGP070870.las	NAD83(2011) / UTM zone 13N	6342	NAVD88 height
13RGP070885.las	NAD83(2011) / UTM zone 13N	6342	NAVD88 height
13RGP070900.las	NAD83(2011) / UTM zone 13N	6342	NAVD88 height
13RGP070915.las	NAD83(2011) / UTM zone 13N	6342	NAVD88 height
13RGP070930.las	NAD83(2011) / UTM zone 13N	6342	NAVD88 height
13RGP070945.las	NAD83(2011) / UTM zone 13N	6342	NAVD88 height
13RGP070960.las	NAD83(2011) / UTM zone 13N	6342	NAVD88 height
13RGP070975.las	NAD83(2011) / UTM zone 13N	6342	NAVD88 height
13RGP070990.las	NAD83(2011) / UTM zone 13N	6342	NAVD88 height
13RGP085480.las	NAD83(2011) / UTM zone 13N	6342	NAVD88 height
13RGP085495.las	NAD83(2011) / UTM zone 13N	6342	NAVD88 height
13RGP085510.las	NAD83(2011) / UTM zone 13N	6342	NAVD88 height
13RGP085525.las	NAD83(2011) / UTM zone 13N	6342	NAVD88 height
13RGP085540.las	NAD83(2011) / UTM zone 13N	6342	NAVD88 height
13RGP085555.las	NAD83(2011) / UTM zone 13N	6342	NAVD88 height
13RGP085570.las	NAD83(2011) / UTM zone 13N	6342	NAVD88 height
13RGP085585.las	NAD83(2011) / UTM zone 13N	6342	NAVD88 height
13RGP085600.las	NAD83(2011) / UTM zone 13N	6342	NAVD88 height
13RGP085615.las	NAD83(2011) / UTM zone 13N	6342	NAVD88 height

DPH-5 Report on Coordinate Reference System - continued

File	Horizontal CRS	EPSG Code	Vertical CRS
13RGP085630.las	NAD83(2011) / UTM zone 13N	6342	NAVD88 height
13RGP085645.las	NAD83(2011) / UTM zone 13N	6342	NAVD88 height
13RGP085660.las	NAD83(2011) / UTM zone 13N	6342	NAVD88 height
13RGP085675.las	NAD83(2011) / UTM zone 13N	6342	NAVD88 height
13RGP085690.las	NAD83(2011) / UTM zone 13N	6342	NAVD88 height
13RGP085705.las	NAD83(2011) / UTM zone 13N	6342	NAVD88 height
13RGP085720.las	NAD83(2011) / UTM zone 13N	6342	NAVD88 height
13RGP085735.las	NAD83(2011) / UTM zone 13N	6342	NAVD88 height
13RGP085750.las	NAD83(2011) / UTM zone 13N	6342	NAVD88 height
13RGP085765.las	NAD83(2011) / UTM zone 13N	6342	NAVD88 height
13RGP085780.las	NAD83(2011) / UTM zone 13N	6342	NAVD88 height
13RGP085795.las	NAD83(2011) / UTM zone 13N	6342	NAVD88 height
13RGP085810.las	NAD83(2011) / UTM zone 13N	6342	NAVD88 height
13RGP085825.las	NAD83(2011) / UTM zone 13N	6342	NAVD88 height
13RGP085840.las	NAD83(2011) / UTM zone 13N	6342	NAVD88 height
13RGP085855.las	NAD83(2011) / UTM zone 13N	6342	NAVD88 height
13RGP085870.las	NAD83(2011) / UTM zone 13N	6342	NAVD88 height
13RGP085885.las	NAD83(2011) / UTM zone 13N	6342	NAVD88 height
13RGP085900.las	NAD83(2011) / UTM zone 13N	6342	NAVD88 height
13RGP085915.las	NAD83(2011) / UTM zone 13N	6342	NAVD88 height
13RGP085930.las	NAD83(2011) / UTM zone 13N	6342	NAVD88 height
13RGP085945.las	NAD83(2011) / UTM zone 13N	6342	NAVD88 height
13RGP085960.las	NAD83(2011) / UTM zone 13N	6342	NAVD88 height
13RGP085975.las	NAD83(2011) / UTM zone 13N	6342	NAVD88 height
13RGP085990.las	NAD83(2011) / UTM zone 13N	6342	NAVD88 height
13RGP100480.las	NAD83(2011) / UTM zone 13N	6342	NAVD88 height
13RGP100495.las	NAD83(2011) / UTM zone 13N	6342	NAVD88 height
13RGP100510.las	NAD83(2011) / UTM zone 13N	6342	NAVD88 height
13RGP100525.las	NAD83(2011) / UTM zone 13N	6342	NAVD88 height
13RGP100540.las	NAD83(2011) / UTM zone 13N	6342	NAVD88 height
13RGP100555.las	NAD83(2011) / UTM zone 13N	6342	NAVD88 height
13RGP100570.las	NAD83(2011) / UTM zone 13N	6342	NAVD88 height

DPH-5 Report on Coordinate Reference System - continued

File	Horizontal CRS	EPSG Code	Vertical CRS
13RGP100585.las	NAD83(2011) / UTM zone 13N	6342	NAVD88 height
13RGP100600.las	NAD83(2011) / UTM zone 13N	6342	NAVD88 height
13RGP100615.las	NAD83(2011) / UTM zone 13N	6342	NAVD88 height
13RGP100630.las	NAD83(2011) / UTM zone 13N	6342	NAVD88 height
13RGP100645.las	NAD83(2011) / UTM zone 13N	6342	NAVD88 height
13RGP100660.las	NAD83(2011) / UTM zone 13N	6342	NAVD88 height
13RGP100675.las	NAD83(2011) / UTM zone 13N	6342	NAVD88 height
13RGP100690.las	NAD83(2011) / UTM zone 13N	6342	NAVD88 height
13RGP100705.las	NAD83(2011) / UTM zone 13N	6342	NAVD88 height
13RGP100720.las	NAD83(2011) / UTM zone 13N	6342	NAVD88 height
13RGP100735.las	NAD83(2011) / UTM zone 13N	6342	NAVD88 height
13RGP100750.las	NAD83(2011) / UTM zone 13N	6342	NAVD88 height
13RGP100765.las	NAD83(2011) / UTM zone 13N	6342	NAVD88 height
13RGP100780.las	NAD83(2011) / UTM zone 13N	6342	NAVD88 height
13RGP100795.las	NAD83(2011) / UTM zone 13N	6342	NAVD88 height
13RGP100810.las	NAD83(2011) / UTM zone 13N	6342	NAVD88 height
13RGP100825.las	NAD83(2011) / UTM zone 13N	6342	NAVD88 height
13RGP100840.las	NAD83(2011) / UTM zone 13N	6342	NAVD88 height
13RGP100855.las	NAD83(2011) / UTM zone 13N	6342	NAVD88 height
13RGP100870.las	NAD83(2011) / UTM zone 13N	6342	NAVD88 height
13RGP100885.las	NAD83(2011) / UTM zone 13N	6342	NAVD88 height
13RGP100900.las	NAD83(2011) / UTM zone 13N	6342	NAVD88 height
13RGP100915.las	NAD83(2011) / UTM zone 13N	6342	NAVD88 height
13RGP100930.las	NAD83(2011) / UTM zone 13N	6342	NAVD88 height
13RGP100945.las	NAD83(2011) / UTM zone 13N	6342	NAVD88 height
13RGP100960.las	NAD83(2011) / UTM zone 13N	6342	NAVD88 height
13RGP100975.las	NAD83(2011) / UTM zone 13N	6342	NAVD88 height
13RGP100990.las	NAD83(2011) / UTM zone 13N	6342	NAVD88 height
13RGP115480.las	NAD83(2011) / UTM zone 13N	6342	NAVD88 height
13RGP115495.las	NAD83(2011) / UTM zone 13N	6342	NAVD88 height
13RGP115510.las	NAD83(2011) / UTM zone 13N	6342	NAVD88 height
13RGP115525.las	NAD83(2011) / UTM zone 13N	6342	NAVD88 height

DPH-5 Report on Coordinate Reference System - continued

File	Horizontal CRS	EPSG Code	Vertical CRS
13RGP115540.las	NAD83(2011) / UTM zone 13N	6342	NAVD88 height
13RGP115555.las	NAD83(2011) / UTM zone 13N	6342	NAVD88 height
13RGP115570.las	NAD83(2011) / UTM zone 13N	6342	NAVD88 height
13RGP115585.las	NAD83(2011) / UTM zone 13N	6342	NAVD88 height
13RGP115600.las	NAD83(2011) / UTM zone 13N	6342	NAVD88 height
13RGP115615.las	NAD83(2011) / UTM zone 13N	6342	NAVD88 height
13RGP115630.las	NAD83(2011) / UTM zone 13N	6342	NAVD88 height
13RGP115645.las	NAD83(2011) / UTM zone 13N	6342	NAVD88 height
13RGP115660.las	NAD83(2011) / UTM zone 13N	6342	NAVD88 height
13RGP115675.las	NAD83(2011) / UTM zone 13N	6342	NAVD88 height
13RGP115690.las	NAD83(2011) / UTM zone 13N	6342	NAVD88 height
13RGP115705.las	NAD83(2011) / UTM zone 13N	6342	NAVD88 height
13RGP115720.las	NAD83(2011) / UTM zone 13N	6342	NAVD88 height
13RGP115735.las	NAD83(2011) / UTM zone 13N	6342	NAVD88 height
13RGP115750.las	NAD83(2011) / UTM zone 13N	6342	NAVD88 height
13RGP115765.las	NAD83(2011) / UTM zone 13N	6342	NAVD88 height
13RGP115780.las	NAD83(2011) / UTM zone 13N	6342	NAVD88 height
13RGP115795.las	NAD83(2011) / UTM zone 13N	6342	NAVD88 height
13RGP115810.las	NAD83(2011) / UTM zone 13N	6342	NAVD88 height
13RGP115825.las	NAD83(2011) / UTM zone 13N	6342	NAVD88 height
13RGP115840.las	NAD83(2011) / UTM zone 13N	6342	NAVD88 height
13RGP115855.las	NAD83(2011) / UTM zone 13N	6342	NAVD88 height
13RGP115870.las	NAD83(2011) / UTM zone 13N	6342	NAVD88 height
13RGP115885.las	NAD83(2011) / UTM zone 13N	6342	NAVD88 height
13RGP115900.las	NAD83(2011) / UTM zone 13N	6342	NAVD88 height
13RGP115915.las	NAD83(2011) / UTM zone 13N	6342	NAVD88 height
13RGP115930.las	NAD83(2011) / UTM zone 13N	6342	NAVD88 height
13RGP115945.las	NAD83(2011) / UTM zone 13N	6342	NAVD88 height
13RGP115960.las	NAD83(2011) / UTM zone 13N	6342	NAVD88 height
13RGP115975.las	NAD83(2011) / UTM zone 13N	6342	NAVD88 height
13RGP115990.las	NAD83(2011) / UTM zone 13N	6342	NAVD88 height
13RGP130480.las	NAD83(2011) / UTM zone 13N	6342	NAVD88 height

DPH-5 Report on Coordinate Reference System - continued

File	Horizontal CRS	EPSG Code	Vertical CRS
13RGP130495.las	NAD83(2011) / UTM zone 13N	6342	NAVD88 height
13RGP130510.las	NAD83(2011) / UTM zone 13N	6342	NAVD88 height
13RGP130525.las	NAD83(2011) / UTM zone 13N	6342	NAVD88 height
13RGP130540.las	NAD83(2011) / UTM zone 13N	6342	NAVD88 height
13RGP130555.las	NAD83(2011) / UTM zone 13N	6342	NAVD88 height
13RGP130570.las	NAD83(2011) / UTM zone 13N	6342	NAVD88 height
13RGP130585.las	NAD83(2011) / UTM zone 13N	6342	NAVD88 height
13RGP130600.las	NAD83(2011) / UTM zone 13N	6342	NAVD88 height
13RGP130615.las	NAD83(2011) / UTM zone 13N	6342	NAVD88 height
13RGP130630.las	NAD83(2011) / UTM zone 13N	6342	NAVD88 height
13RGP130645.las	NAD83(2011) / UTM zone 13N	6342	NAVD88 height
13RGP130660.las	NAD83(2011) / UTM zone 13N	6342	NAVD88 height
13RGP130675.las	NAD83(2011) / UTM zone 13N	6342	NAVD88 height
13RGP130690.las	NAD83(2011) / UTM zone 13N	6342	NAVD88 height
13RGP130705.las	NAD83(2011) / UTM zone 13N	6342	NAVD88 height
13RGP130720.las	NAD83(2011) / UTM zone 13N	6342	NAVD88 height
13RGP130735.las	NAD83(2011) / UTM zone 13N	6342	NAVD88 height
13RGP130750.las	NAD83(2011) / UTM zone 13N	6342	NAVD88 height
13RGP130765.las	NAD83(2011) / UTM zone 13N	6342	NAVD88 height
13RGP130780.las	NAD83(2011) / UTM zone 13N	6342	NAVD88 height
13RGP130795.las	NAD83(2011) / UTM zone 13N	6342	NAVD88 height
13RGP130810.las	NAD83(2011) / UTM zone 13N	6342	NAVD88 height
13RGP130825.las	NAD83(2011) / UTM zone 13N	6342	NAVD88 height
13RGP130840.las	NAD83(2011) / UTM zone 13N	6342	NAVD88 height
13RGP130855.las	NAD83(2011) / UTM zone 13N	6342	NAVD88 height
13RGP130870.las	NAD83(2011) / UTM zone 13N	6342	NAVD88 height
13RGP130885.las	NAD83(2011) / UTM zone 13N	6342	NAVD88 height
13RGP130900.las	NAD83(2011) / UTM zone 13N	6342	NAVD88 height
13RGP130915.las	NAD83(2011) / UTM zone 13N	6342	NAVD88 height
13RGP130930.las	NAD83(2011) / UTM zone 13N	6342	NAVD88 height
13RGP130945.las	NAD83(2011) / UTM zone 13N	6342	NAVD88 height
13RGP130960.las	NAD83(2011) / UTM zone 13N	6342	NAVD88 height

DPH-5 Report on Coordinate Reference System - continued

File	Horizontal CRS	EPSG Code	Vertical CRS
13RGP130975.las	NAD83(2011) / UTM zone 13N	6342	NAVD88 height
13RGP130990.las	NAD83(2011) / UTM zone 13N	6342	NAVD88 height
13RGP145480.las	NAD83(2011) / UTM zone 13N	6342	NAVD88 height
13RGP145495.las	NAD83(2011) / UTM zone 13N	6342	NAVD88 height
13RGP145510.las	NAD83(2011) / UTM zone 13N	6342	NAVD88 height
13RGP145525.las	NAD83(2011) / UTM zone 13N	6342	NAVD88 height
13RGP145540.las	NAD83(2011) / UTM zone 13N	6342	NAVD88 height
13RGP145555.las	NAD83(2011) / UTM zone 13N	6342	NAVD88 height
13RGP145570.las	NAD83(2011) / UTM zone 13N	6342	NAVD88 height
13RGP145585.las	NAD83(2011) / UTM zone 13N	6342	NAVD88 height
13RGP145600.las	NAD83(2011) / UTM zone 13N	6342	NAVD88 height
13RGP145615.las	NAD83(2011) / UTM zone 13N	6342	NAVD88 height
13RGP145630.las	NAD83(2011) / UTM zone 13N	6342	NAVD88 height
13RGP145645.las	NAD83(2011) / UTM zone 13N	6342	NAVD88 height
13RGP145660.las	NAD83(2011) / UTM zone 13N	6342	NAVD88 height
13RGP145675.las	NAD83(2011) / UTM zone 13N	6342	NAVD88 height
13RGP145690.las	NAD83(2011) / UTM zone 13N	6342	NAVD88 height
13RGP145705.las	NAD83(2011) / UTM zone 13N	6342	NAVD88 height
13RGP145720.las	NAD83(2011) / UTM zone 13N	6342	NAVD88 height
13RGP145735.las	NAD83(2011) / UTM zone 13N	6342	NAVD88 height
13RGP145750.las	NAD83(2011) / UTM zone 13N	6342	NAVD88 height
13RGP145765.las	NAD83(2011) / UTM zone 13N	6342	NAVD88 height
13RGP145780.las	NAD83(2011) / UTM zone 13N	6342	NAVD88 height
13RGP145795.las	NAD83(2011) / UTM zone 13N	6342	NAVD88 height
13RGP145810.las	NAD83(2011) / UTM zone 13N	6342	NAVD88 height
13RGP145825.las	NAD83(2011) / UTM zone 13N	6342	NAVD88 height
13RGP145840.las	NAD83(2011) / UTM zone 13N	6342	NAVD88 height
13RGP145855.las	NAD83(2011) / UTM zone 13N	6342	NAVD88 height
13RGP145870.las	NAD83(2011) / UTM zone 13N	6342	NAVD88 height
13RGP145885.las	NAD83(2011) / UTM zone 13N	6342	NAVD88 height
13RGP145900.las	NAD83(2011) / UTM zone 13N	6342	NAVD88 height
13RGP145915.las	NAD83(2011) / UTM zone 13N	6342	NAVD88 height

DPH-5 Report on Coordinate Reference System - continued

File	Horizontal CRS	EPSG Code	Vertical CRS
13RGP145930.las	NAD83(2011) / UTM zone 13N	6342	NAVD88 height
13RGP145945.las	NAD83(2011) / UTM zone 13N	6342	NAVD88 height
13RGP145960.las	NAD83(2011) / UTM zone 13N	6342	NAVD88 height
13RGP145975.las	NAD83(2011) / UTM zone 13N	6342	NAVD88 height
13RGP145990.las	NAD83(2011) / UTM zone 13N	6342	NAVD88 height
13RGP160480.las	NAD83(2011) / UTM zone 13N	6342	NAVD88 height
13RGP160495.las	NAD83(2011) / UTM zone 13N	6342	NAVD88 height
13RGP160510.las	NAD83(2011) / UTM zone 13N	6342	NAVD88 height
13RGP160525.las	NAD83(2011) / UTM zone 13N	6342	NAVD88 height
13RGP160540.las	NAD83(2011) / UTM zone 13N	6342	NAVD88 height
13RGP160555.las	NAD83(2011) / UTM zone 13N	6342	NAVD88 height
13RGP160570.las	NAD83(2011) / UTM zone 13N	6342	NAVD88 height
13RGP160585.las	NAD83(2011) / UTM zone 13N	6342	NAVD88 height
13RGP160600.las	NAD83(2011) / UTM zone 13N	6342	NAVD88 height
13RGP160615.las	NAD83(2011) / UTM zone 13N	6342	NAVD88 height
13RGP160630.las	NAD83(2011) / UTM zone 13N	6342	NAVD88 height
13RGP160645.las	NAD83(2011) / UTM zone 13N	6342	NAVD88 height
13RGP160660.las	NAD83(2011) / UTM zone 13N	6342	NAVD88 height
13RGP160675.las	NAD83(2011) / UTM zone 13N	6342	NAVD88 height
13RGP160690.las	NAD83(2011) / UTM zone 13N	6342	NAVD88 height
13RGP160705.las	NAD83(2011) / UTM zone 13N	6342	NAVD88 height
13RGP160720.las	NAD83(2011) / UTM zone 13N	6342	NAVD88 height
13RGP160735.las	NAD83(2011) / UTM zone 13N	6342	NAVD88 height
13RGP160750.las	NAD83(2011) / UTM zone 13N	6342	NAVD88 height
13RGP160765.las	NAD83(2011) / UTM zone 13N	6342	NAVD88 height
13RGP160780.las	NAD83(2011) / UTM zone 13N	6342	NAVD88 height
13RGP160795.las	NAD83(2011) / UTM zone 13N	6342	NAVD88 height
13RGP160810.las	NAD83(2011) / UTM zone 13N	6342	NAVD88 height
13RGP160825.las	NAD83(2011) / UTM zone 13N	6342	NAVD88 height
13RGP160840.las	NAD83(2011) / UTM zone 13N	6342	NAVD88 height
13RGP160855.las	NAD83(2011) / UTM zone 13N	6342	NAVD88 height
13RGP160870.las	NAD83(2011) / UTM zone 13N	6342	NAVD88 height

DPH-5 Report on Coordinate Reference System - continued

File	Horizontal CRS	EPSG Code	Vertical CRS
13RGP160885.las	NAD83(2011) / UTM zone 13N	6342	NAVD88 height
13RGP160900.las	NAD83(2011) / UTM zone 13N	6342	NAVD88 height
13RGP160915.las	NAD83(2011) / UTM zone 13N	6342	NAVD88 height
13RGP160930.las	NAD83(2011) / UTM zone 13N	6342	NAVD88 height
13RGP160945.las	NAD83(2011) / UTM zone 13N	6342	NAVD88 height
13RGP160960.las	NAD83(2011) / UTM zone 13N	6342	NAVD88 height
13RGP160975.las	NAD83(2011) / UTM zone 13N	6342	NAVD88 height
13RGP160990.las	NAD83(2011) / UTM zone 13N	6342	NAVD88 height
13RGP175480.las	NAD83(2011) / UTM zone 13N	6342	NAVD88 height
13RGP175495.las	NAD83(2011) / UTM zone 13N	6342	NAVD88 height
13RGP175510.las	NAD83(2011) / UTM zone 13N	6342	NAVD88 height
13RGP175525.las	NAD83(2011) / UTM zone 13N	6342	NAVD88 height
13RGP175540.las	NAD83(2011) / UTM zone 13N	6342	NAVD88 height
13RGP175555.las	NAD83(2011) / UTM zone 13N	6342	NAVD88 height
13RGP175570.las	NAD83(2011) / UTM zone 13N	6342	NAVD88 height
13RGP175585.las	NAD83(2011) / UTM zone 13N	6342	NAVD88 height
13RGP175600.las	NAD83(2011) / UTM zone 13N	6342	NAVD88 height
13RGP175615.las	NAD83(2011) / UTM zone 13N	6342	NAVD88 height
13RGP175630.las	NAD83(2011) / UTM zone 13N	6342	NAVD88 height
13RGP175645.las	NAD83(2011) / UTM zone 13N	6342	NAVD88 height
13RGP175660.las	NAD83(2011) / UTM zone 13N	6342	NAVD88 height
13RGP175675.las	NAD83(2011) / UTM zone 13N	6342	NAVD88 height
13RGP175690.las	NAD83(2011) / UTM zone 13N	6342	NAVD88 height
13RGP175705.las	NAD83(2011) / UTM zone 13N	6342	NAVD88 height
13RGP175720.las	NAD83(2011) / UTM zone 13N	6342	NAVD88 height
13RGP175735.las	NAD83(2011) / UTM zone 13N	6342	NAVD88 height
13RGP175750.las	NAD83(2011) / UTM zone 13N	6342	NAVD88 height
13RGP175765.las	NAD83(2011) / UTM zone 13N	6342	NAVD88 height
13RGP175780.las	NAD83(2011) / UTM zone 13N	6342	NAVD88 height
13RGP175795.las	NAD83(2011) / UTM zone 13N	6342	NAVD88 height
13RGP175810.las	NAD83(2011) / UTM zone 13N	6342	NAVD88 height
13RGP175825.las	NAD83(2011) / UTM zone 13N	6342	NAVD88 height

DPH-5 Report on Coordinate Reference System - continued

File	Horizontal CRS	EPSG Code	Vertical CRS
13RGP175840.las	NAD83(2011) / UTM zone 13N	6342	NAVD88 height
13RGP175855.las	NAD83(2011) / UTM zone 13N	6342	NAVD88 height
13RGP175870.las	NAD83(2011) / UTM zone 13N	6342	NAVD88 height
13RGP175885.las	NAD83(2011) / UTM zone 13N	6342	NAVD88 height
13RGP175900.las	NAD83(2011) / UTM zone 13N	6342	NAVD88 height
13RGP175915.las	NAD83(2011) / UTM zone 13N	6342	NAVD88 height
13RGP175930.las	NAD83(2011) / UTM zone 13N	6342	NAVD88 height
13RGP175945.las	NAD83(2011) / UTM zone 13N	6342	NAVD88 height
13RGP175960.las	NAD83(2011) / UTM zone 13N	6342	NAVD88 height
13RGP175975.las	NAD83(2011) / UTM zone 13N	6342	NAVD88 height
13RGP175990.las	NAD83(2011) / UTM zone 13N	6342	NAVD88 height
13RGP190480.las	NAD83(2011) / UTM zone 13N	6342	NAVD88 height
13RGP190495.las	NAD83(2011) / UTM zone 13N	6342	NAVD88 height
13RGP190510.las	NAD83(2011) / UTM zone 13N	6342	NAVD88 height
13RGP190525.las	NAD83(2011) / UTM zone 13N	6342	NAVD88 height
13RGP190540.las	NAD83(2011) / UTM zone 13N	6342	NAVD88 height
13RGP190555.las	NAD83(2011) / UTM zone 13N	6342	NAVD88 height
13RGP190570.las	NAD83(2011) / UTM zone 13N	6342	NAVD88 height
13RGP190585.las	NAD83(2011) / UTM zone 13N	6342	NAVD88 height
13RGP190600.las	NAD83(2011) / UTM zone 13N	6342	NAVD88 height
13RGP190615.las	NAD83(2011) / UTM zone 13N	6342	NAVD88 height
13RGP190630.las	NAD83(2011) / UTM zone 13N	6342	NAVD88 height
13RGP190645.las	NAD83(2011) / UTM zone 13N	6342	NAVD88 height
13RGP190660.las	NAD83(2011) / UTM zone 13N	6342	NAVD88 height
13RGP190675.las	NAD83(2011) / UTM zone 13N	6342	NAVD88 height
13RGP190690.las	NAD83(2011) / UTM zone 13N	6342	NAVD88 height
13RGP190705.las	NAD83(2011) / UTM zone 13N	6342	NAVD88 height
13RGP190720.las	NAD83(2011) / UTM zone 13N	6342	NAVD88 height
13RGP190735.las	NAD83(2011) / UTM zone 13N	6342	NAVD88 height
13RGP190750.las	NAD83(2011) / UTM zone 13N	6342	NAVD88 height
13RGP190765.las	NAD83(2011) / UTM zone 13N	6342	NAVD88 height
13RGP190780.las	NAD83(2011) / UTM zone 13N	6342	NAVD88 height

DPH-5 Report on Coordinate Reference System - continued

File	Horizontal CRS	EPSG Code	Vertical CRS
13RGP190795.las	NAD83(2011) / UTM zone 13N	6342	NAVD88 height
13RGP190810.las	NAD83(2011) / UTM zone 13N	6342	NAVD88 height
13RGP190825.las	NAD83(2011) / UTM zone 13N	6342	NAVD88 height
13RGP190840.las	NAD83(2011) / UTM zone 13N	6342	NAVD88 height
13RGP190855.las	NAD83(2011) / UTM zone 13N	6342	NAVD88 height
13RGP190870.las	NAD83(2011) / UTM zone 13N	6342	NAVD88 height
13RGP190885.las	NAD83(2011) / UTM zone 13N	6342	NAVD88 height
13RGP190900.las	NAD83(2011) / UTM zone 13N	6342	NAVD88 height
13RGP190915.las	NAD83(2011) / UTM zone 13N	6342	NAVD88 height
13RGP190930.las	NAD83(2011) / UTM zone 13N	6342	NAVD88 height
13RGP190945.las	NAD83(2011) / UTM zone 13N	6342	NAVD88 height
13RGP190960.las	NAD83(2011) / UTM zone 13N	6342	NAVD88 height
13RGP190975.las	NAD83(2011) / UTM zone 13N	6342	NAVD88 height
13RGP190990.las	NAD83(2011) / UTM zone 13N	6342	NAVD88 height
13RGP205480.las	NAD83(2011) / UTM zone 13N	6342	NAVD88 height
13RGP205495.las	NAD83(2011) / UTM zone 13N	6342	NAVD88 height
13RGP205510.las	NAD83(2011) / UTM zone 13N	6342	NAVD88 height
13RGP205525.las	NAD83(2011) / UTM zone 13N	6342	NAVD88 height
13RGP205540.las	NAD83(2011) / UTM zone 13N	6342	NAVD88 height
13RGP205555.las	NAD83(2011) / UTM zone 13N	6342	NAVD88 height
13RGP205570.las	NAD83(2011) / UTM zone 13N	6342	NAVD88 height
13RGP205585.las	NAD83(2011) / UTM zone 13N	6342	NAVD88 height
13RGP205600.las	NAD83(2011) / UTM zone 13N	6342	NAVD88 height
13RGP205615.las	NAD83(2011) / UTM zone 13N	6342	NAVD88 height
13RGP205630.las	NAD83(2011) / UTM zone 13N	6342	NAVD88 height
13RGP205645.las	NAD83(2011) / UTM zone 13N	6342	NAVD88 height
13RGP205660.las	NAD83(2011) / UTM zone 13N	6342	NAVD88 height
13RGP205675.las	NAD83(2011) / UTM zone 13N	6342	NAVD88 height
13RGP205690.las	NAD83(2011) / UTM zone 13N	6342	NAVD88 height
13RGP205705.las	NAD83(2011) / UTM zone 13N	6342	NAVD88 height
13RGP205720.las	NAD83(2011) / UTM zone 13N	6342	NAVD88 height
13RGP205735.las	NAD83(2011) / UTM zone 13N	6342	NAVD88 height

DPH-5 Report on Coordinate Reference System - continued

File	Horizontal CRS	EPSG Code	Vertical CRS
13RGP205750.las	NAD83(2011) / UTM zone 13N	6342	NAVD88 height
13RGP205765.las	NAD83(2011) / UTM zone 13N	6342	NAVD88 height
13RGP205780.las	NAD83(2011) / UTM zone 13N	6342	NAVD88 height
13RGP205795.las	NAD83(2011) / UTM zone 13N	6342	NAVD88 height
13RGP205810.las	NAD83(2011) / UTM zone 13N	6342	NAVD88 height
13RGP205825.las	NAD83(2011) / UTM zone 13N	6342	NAVD88 height
13RGP205840.las	NAD83(2011) / UTM zone 13N	6342	NAVD88 height
13RGP205855.las	NAD83(2011) / UTM zone 13N	6342	NAVD88 height
13RGP205870.las	NAD83(2011) / UTM zone 13N	6342	NAVD88 height
13RGP205885.las	NAD83(2011) / UTM zone 13N	6342	NAVD88 height
13RGP205900.las	NAD83(2011) / UTM zone 13N	6342	NAVD88 height
13RGP205915.las	NAD83(2011) / UTM zone 13N	6342	NAVD88 height
13RGP205930.las	NAD83(2011) / UTM zone 13N	6342	NAVD88 height
13RGP205945.las	NAD83(2011) / UTM zone 13N	6342	NAVD88 height
13RGP205960.las	NAD83(2011) / UTM zone 13N	6342	NAVD88 height
13RGP205975.las	NAD83(2011) / UTM zone 13N	6342	NAVD88 height
13RGP205990.las	NAD83(2011) / UTM zone 13N	6342	NAVD88 height
13RGP220480.las	NAD83(2011) / UTM zone 13N	6342	NAVD88 height
13RGP220495.las	NAD83(2011) / UTM zone 13N	6342	NAVD88 height
13RGP220510.las	NAD83(2011) / UTM zone 13N	6342	NAVD88 height
13RGP220525.las	NAD83(2011) / UTM zone 13N	6342	NAVD88 height
13RGP220540.las	NAD83(2011) / UTM zone 13N	6342	NAVD88 height
13RGP220555.las	NAD83(2011) / UTM zone 13N	6342	NAVD88 height
13RGP220570.las	NAD83(2011) / UTM zone 13N	6342	NAVD88 height
13RGP220585.las	NAD83(2011) / UTM zone 13N	6342	NAVD88 height
13RGP220600.las	NAD83(2011) / UTM zone 13N	6342	NAVD88 height
13RGP220615.las	NAD83(2011) / UTM zone 13N	6342	NAVD88 height
13RGP220630.las	NAD83(2011) / UTM zone 13N	6342	NAVD88 height
13RGP220645.las	NAD83(2011) / UTM zone 13N	6342	NAVD88 height
13RGP220660.las	NAD83(2011) / UTM zone 13N	6342	NAVD88 height
13RGP220675.las	NAD83(2011) / UTM zone 13N	6342	NAVD88 height
13RGP220690.las	NAD83(2011) / UTM zone 13N	6342	NAVD88 height

DPH-5 Report on Coordinate Reference System - continued

File	Horizontal CRS	EPSG Code	Vertical CRS
13RGP220705.las	NAD83(2011) / UTM zone 13N	6342	NAVD88 height
13RGP220720.las	NAD83(2011) / UTM zone 13N	6342	NAVD88 height
13RGP220735.las	NAD83(2011) / UTM zone 13N	6342	NAVD88 height
13RGP220750.las	NAD83(2011) / UTM zone 13N	6342	NAVD88 height
13RGP220765.las	NAD83(2011) / UTM zone 13N	6342	NAVD88 height
13RGP220780.las	NAD83(2011) / UTM zone 13N	6342	NAVD88 height
13RGP220795.las	NAD83(2011) / UTM zone 13N	6342	NAVD88 height
13RGP220810.las	NAD83(2011) / UTM zone 13N	6342	NAVD88 height
13RGP220825.las	NAD83(2011) / UTM zone 13N	6342	NAVD88 height
13RGP220840.las	NAD83(2011) / UTM zone 13N	6342	NAVD88 height
13RGP220855.las	NAD83(2011) / UTM zone 13N	6342	NAVD88 height
13RGP220870.las	NAD83(2011) / UTM zone 13N	6342	NAVD88 height
13RGP220885.las	NAD83(2011) / UTM zone 13N	6342	NAVD88 height
13RGP220900.las	NAD83(2011) / UTM zone 13N	6342	NAVD88 height
13RGP220915.las	NAD83(2011) / UTM zone 13N	6342	NAVD88 height
13RGP220930.las	NAD83(2011) / UTM zone 13N	6342	NAVD88 height
13RGP220945.las	NAD83(2011) / UTM zone 13N	6342	NAVD88 height
13RGP220960.las	NAD83(2011) / UTM zone 13N	6342	NAVD88 height
13RGP220975.las	NAD83(2011) / UTM zone 13N	6342	NAVD88 height
13RGP220990.las	NAD83(2011) / UTM zone 13N	6342	NAVD88 height
13RGP235480.las	NAD83(2011) / UTM zone 13N	6342	NAVD88 height
13RGP235495.las	NAD83(2011) / UTM zone 13N	6342	NAVD88 height
13RGP235510.las	NAD83(2011) / UTM zone 13N	6342	NAVD88 height
13RGP235525.las	NAD83(2011) / UTM zone 13N	6342	NAVD88 height
13RGP235540.las	NAD83(2011) / UTM zone 13N	6342	NAVD88 height
13RGP235555.las	NAD83(2011) / UTM zone 13N	6342	NAVD88 height
13RGP235570.las	NAD83(2011) / UTM zone 13N	6342	NAVD88 height
13RGP235585.las	NAD83(2011) / UTM zone 13N	6342	NAVD88 height
13RGP235600.las	NAD83(2011) / UTM zone 13N	6342	NAVD88 height
13RGP235615.las	NAD83(2011) / UTM zone 13N	6342	NAVD88 height
13RGP235630.las	NAD83(2011) / UTM zone 13N	6342	NAVD88 height
13RGP235645.las	NAD83(2011) / UTM zone 13N	6342	NAVD88 height

DPH-5 Report on Coordinate Reference System - continued

File	Horizontal CRS	EPSG Code	Vertical CRS
13RGP235660.las	NAD83(2011) / UTM zone 13N	6342	NAVD88 height
13RGP235675.las	NAD83(2011) / UTM zone 13N	6342	NAVD88 height
13RGP235690.las	NAD83(2011) / UTM zone 13N	6342	NAVD88 height
13RGP235705.las	NAD83(2011) / UTM zone 13N	6342	NAVD88 height
13RGP235720.las	NAD83(2011) / UTM zone 13N	6342	NAVD88 height
13RGP235735.las	NAD83(2011) / UTM zone 13N	6342	NAVD88 height
13RGP235750.las	NAD83(2011) / UTM zone 13N	6342	NAVD88 height
13RGP235765.las	NAD83(2011) / UTM zone 13N	6342	NAVD88 height
13RGP235780.las	NAD83(2011) / UTM zone 13N	6342	NAVD88 height
13RGP235795.las	NAD83(2011) / UTM zone 13N	6342	NAVD88 height
13RGP235810.las	NAD83(2011) / UTM zone 13N	6342	NAVD88 height
13RGP235825.las	NAD83(2011) / UTM zone 13N	6342	NAVD88 height
13RGP235840.las	NAD83(2011) / UTM zone 13N	6342	NAVD88 height
13RGP235855.las	NAD83(2011) / UTM zone 13N	6342	NAVD88 height
13RGP235870.las	NAD83(2011) / UTM zone 13N	6342	NAVD88 height
13RGP235885.las	NAD83(2011) / UTM zone 13N	6342	NAVD88 height
13RGP235900.las	NAD83(2011) / UTM zone 13N	6342	NAVD88 height
13RGP235915.las	NAD83(2011) / UTM zone 13N	6342	NAVD88 height
13RGP235930.las	NAD83(2011) / UTM zone 13N	6342	NAVD88 height
13RGP235945.las	NAD83(2011) / UTM zone 13N	6342	NAVD88 height
13RGP235960.las	NAD83(2011) / UTM zone 13N	6342	NAVD88 height
13RGP235975.las	NAD83(2011) / UTM zone 13N	6342	NAVD88 height
13RGP235990.las	NAD83(2011) / UTM zone 13N	6342	NAVD88 height
13RGP250480.las	NAD83(2011) / UTM zone 13N	6342	NAVD88 height
13RGP250495.las	NAD83(2011) / UTM zone 13N	6342	NAVD88 height
13RGP250510.las	NAD83(2011) / UTM zone 13N	6342	NAVD88 height
13RGP250525.las	NAD83(2011) / UTM zone 13N	6342	NAVD88 height
13RGP250540.las	NAD83(2011) / UTM zone 13N	6342	NAVD88 height
13RGP250555.las	NAD83(2011) / UTM zone 13N	6342	NAVD88 height
13RGP250570.las	NAD83(2011) / UTM zone 13N	6342	NAVD88 height
13RGP250585.las	NAD83(2011) / UTM zone 13N	6342	NAVD88 height
13RGP250600.las	NAD83(2011) / UTM zone 13N	6342	NAVD88 height

DPH-5 Report on Coordinate Reference System - continued

File	Horizontal CRS	EPSG Code	Vertical CRS
13RGP250615.las	NAD83(2011) / UTM zone 13N	6342	NAVD88 height
13RGP250630.las	NAD83(2011) / UTM zone 13N	6342	NAVD88 height
13RGP250645.las	NAD83(2011) / UTM zone 13N	6342	NAVD88 height
13RGP250660.las	NAD83(2011) / UTM zone 13N	6342	NAVD88 height
13RGP250675.las	NAD83(2011) / UTM zone 13N	6342	NAVD88 height
13RGP250690.las	NAD83(2011) / UTM zone 13N	6342	NAVD88 height
13RGP250705.las	NAD83(2011) / UTM zone 13N	6342	NAVD88 height
13RGP250720.las	NAD83(2011) / UTM zone 13N	6342	NAVD88 height
13RGP250735.las	NAD83(2011) / UTM zone 13N	6342	NAVD88 height
13RGP250750.las	NAD83(2011) / UTM zone 13N	6342	NAVD88 height
13RGP250765.las	NAD83(2011) / UTM zone 13N	6342	NAVD88 height
13RGP250780.las	NAD83(2011) / UTM zone 13N	6342	NAVD88 height
13RGP250795.las	NAD83(2011) / UTM zone 13N	6342	NAVD88 height
13RGP250810.las	NAD83(2011) / UTM zone 13N	6342	NAVD88 height
13RGP250825.las	NAD83(2011) / UTM zone 13N	6342	NAVD88 height
13RGP250840.las	NAD83(2011) / UTM zone 13N	6342	NAVD88 height
13RGP250855.las	NAD83(2011) / UTM zone 13N	6342	NAVD88 height
13RGP250870.las	NAD83(2011) / UTM zone 13N	6342	NAVD88 height
13RGP250885.las	NAD83(2011) / UTM zone 13N	6342	NAVD88 height
13RGP250900.las	NAD83(2011) / UTM zone 13N	6342	NAVD88 height
13RGP250915.las	NAD83(2011) / UTM zone 13N	6342	NAVD88 height
13RGP250930.las	NAD83(2011) / UTM zone 13N	6342	NAVD88 height
13RGP250945.las	NAD83(2011) / UTM zone 13N	6342	NAVD88 height
13RGP250960.las	NAD83(2011) / UTM zone 13N	6342	NAVD88 height
13RGP250975.las	NAD83(2011) / UTM zone 13N	6342	NAVD88 height
13RGP250990.las	NAD83(2011) / UTM zone 13N	6342	NAVD88 height
13RGP265480.las	NAD83(2011) / UTM zone 13N	6342	NAVD88 height
13RGP265495.las	NAD83(2011) / UTM zone 13N	6342	NAVD88 height
13RGP265510.las	NAD83(2011) / UTM zone 13N	6342	NAVD88 height
13RGP265525.las	NAD83(2011) / UTM zone 13N	6342	NAVD88 height
13RGP265540.las	NAD83(2011) / UTM zone 13N	6342	NAVD88 height
13RGP265555.las	NAD83(2011) / UTM zone 13N	6342	NAVD88 height

DPH-5 Report on Coordinate Reference System - continued

File	Horizontal CRS	EPSG Code	Vertical CRS
13RGP265570.las	NAD83(2011) / UTM zone 13N	6342	NAVD88 height
13RGP265585.las	NAD83(2011) / UTM zone 13N	6342	NAVD88 height
13RGP265600.las	NAD83(2011) / UTM zone 13N	6342	NAVD88 height
13RGP265615.las	NAD83(2011) / UTM zone 13N	6342	NAVD88 height
13RGP265630.las	NAD83(2011) / UTM zone 13N	6342	NAVD88 height
13RGP265645.las	NAD83(2011) / UTM zone 13N	6342	NAVD88 height
13RGP265660.las	NAD83(2011) / UTM zone 13N	6342	NAVD88 height
13RGP265675.las	NAD83(2011) / UTM zone 13N	6342	NAVD88 height
13RGP265690.las	NAD83(2011) / UTM zone 13N	6342	NAVD88 height
13RGP265705.las	NAD83(2011) / UTM zone 13N	6342	NAVD88 height
13RGP265720.las	NAD83(2011) / UTM zone 13N	6342	NAVD88 height
13RGP265735.las	NAD83(2011) / UTM zone 13N	6342	NAVD88 height
13RGP265750.las	NAD83(2011) / UTM zone 13N	6342	NAVD88 height
13RGP265765.las	NAD83(2011) / UTM zone 13N	6342	NAVD88 height
13RGP265780.las	NAD83(2011) / UTM zone 13N	6342	NAVD88 height
13RGP265795.las	NAD83(2011) / UTM zone 13N	6342	NAVD88 height
13RGP265810.las	NAD83(2011) / UTM zone 13N	6342	NAVD88 height
13RGP265825.las	NAD83(2011) / UTM zone 13N	6342	NAVD88 height
13RGP265840.las	NAD83(2011) / UTM zone 13N	6342	NAVD88 height
13RGP265855.las	NAD83(2011) / UTM zone 13N	6342	NAVD88 height
13RGP265870.las	NAD83(2011) / UTM zone 13N	6342	NAVD88 height
13RGP265885.las	NAD83(2011) / UTM zone 13N	6342	NAVD88 height
13RGP265900.las	NAD83(2011) / UTM zone 13N	6342	NAVD88 height
13RGP265915.las	NAD83(2011) / UTM zone 13N	6342	NAVD88 height
13RGP265930.las	NAD83(2011) / UTM zone 13N	6342	NAVD88 height
13RGP265945.las	NAD83(2011) / UTM zone 13N	6342	NAVD88 height
13RGP265960.las	NAD83(2011) / UTM zone 13N	6342	NAVD88 height
13RGP265975.las	NAD83(2011) / UTM zone 13N	6342	NAVD88 height
13RGP265990.las	NAD83(2011) / UTM zone 13N	6342	NAVD88 height
13RGP280480.las	NAD83(2011) / UTM zone 13N	6342	NAVD88 height
13RGP280495.las	NAD83(2011) / UTM zone 13N	6342	NAVD88 height
13RGP280510.las	NAD83(2011) / UTM zone 13N	6342	NAVD88 height

DPH-5 Report on Coordinate Reference System - continued

File	Horizontal CRS	EPSG Code	Vertical CRS
13RGP280525.las	NAD83(2011) / UTM zone 13N	6342	NAVD88 height
13RGP280540.las	NAD83(2011) / UTM zone 13N	6342	NAVD88 height
13RGP280555.las	NAD83(2011) / UTM zone 13N	6342	NAVD88 height
13RGP280570.las	NAD83(2011) / UTM zone 13N	6342	NAVD88 height
13RGP280585.las	NAD83(2011) / UTM zone 13N	6342	NAVD88 height
13RGP280600.las	NAD83(2011) / UTM zone 13N	6342	NAVD88 height
13RGP280615.las	NAD83(2011) / UTM zone 13N	6342	NAVD88 height
13RGP280630.las	NAD83(2011) / UTM zone 13N	6342	NAVD88 height
13RGP280645.las	NAD83(2011) / UTM zone 13N	6342	NAVD88 height
13RGP280660.las	NAD83(2011) / UTM zone 13N	6342	NAVD88 height
13RGP280675.las	NAD83(2011) / UTM zone 13N	6342	NAVD88 height
13RGP280690.las	NAD83(2011) / UTM zone 13N	6342	NAVD88 height
13RGP280705.las	NAD83(2011) / UTM zone 13N	6342	NAVD88 height
13RGP280720.las	NAD83(2011) / UTM zone 13N	6342	NAVD88 height
13RGP280735.las	NAD83(2011) / UTM zone 13N	6342	NAVD88 height
13RGP280750.las	NAD83(2011) / UTM zone 13N	6342	NAVD88 height
13RGP280765.las	NAD83(2011) / UTM zone 13N	6342	NAVD88 height
13RGP280780.las	NAD83(2011) / UTM zone 13N	6342	NAVD88 height
13RGP280795.las	NAD83(2011) / UTM zone 13N	6342	NAVD88 height
13RGP280810.las	NAD83(2011) / UTM zone 13N	6342	NAVD88 height
13RGP280825.las	NAD83(2011) / UTM zone 13N	6342	NAVD88 height
13RGP280840.las	NAD83(2011) / UTM zone 13N	6342	NAVD88 height
13RGP280855.las	NAD83(2011) / UTM zone 13N	6342	NAVD88 height
13RGP280870.las	NAD83(2011) / UTM zone 13N	6342	NAVD88 height
13RGP280885.las	NAD83(2011) / UTM zone 13N	6342	NAVD88 height
13RGP280900.las	NAD83(2011) / UTM zone 13N	6342	NAVD88 height
13RGP280915.las	NAD83(2011) / UTM zone 13N	6342	NAVD88 height
13RGP280930.las	NAD83(2011) / UTM zone 13N	6342	NAVD88 height
13RGP280945.las	NAD83(2011) / UTM zone 13N	6342	NAVD88 height
13RGP280960.las	NAD83(2011) / UTM zone 13N	6342	NAVD88 height
13RGP280975.las	NAD83(2011) / UTM zone 13N	6342	NAVD88 height
13RGP280990.las	NAD83(2011) / UTM zone 13N	6342	NAVD88 height

DPH-5 Report on Coordinate Reference System - continued

File	Horizontal CRS	EPSG Code	Vertical CRS
13RGP295480.las	NAD83(2011) / UTM zone 13N	6342	NAVD88 height
13RGP295495.las	NAD83(2011) / UTM zone 13N	6342	NAVD88 height
13RGP295510.las	NAD83(2011) / UTM zone 13N	6342	NAVD88 height
13RGP295525.las	NAD83(2011) / UTM zone 13N	6342	NAVD88 height
13RGP295540.las	NAD83(2011) / UTM zone 13N	6342	NAVD88 height
13RGP295555.las	NAD83(2011) / UTM zone 13N	6342	NAVD88 height
13RGP295570.las	NAD83(2011) / UTM zone 13N	6342	NAVD88 height
13RGP295585.las	NAD83(2011) / UTM zone 13N	6342	NAVD88 height
13RGP295600.las	NAD83(2011) / UTM zone 13N	6342	NAVD88 height
13RGP295615.las	NAD83(2011) / UTM zone 13N	6342	NAVD88 height
13RGP295630.las	NAD83(2011) / UTM zone 13N	6342	NAVD88 height
13RGP295645.las	NAD83(2011) / UTM zone 13N	6342	NAVD88 height
13RGP295660.las	NAD83(2011) / UTM zone 13N	6342	NAVD88 height
13RGP295675.las	NAD83(2011) / UTM zone 13N	6342	NAVD88 height
13RGP295690.las	NAD83(2011) / UTM zone 13N	6342	NAVD88 height
13RGP295705.las	NAD83(2011) / UTM zone 13N	6342	NAVD88 height
13RGP295720.las	NAD83(2011) / UTM zone 13N	6342	NAVD88 height
13RGP295735.las	NAD83(2011) / UTM zone 13N	6342	NAVD88 height
13RGP295750.las	NAD83(2011) / UTM zone 13N	6342	NAVD88 height
13RGP295765.las	NAD83(2011) / UTM zone 13N	6342	NAVD88 height
13RGP295780.las	NAD83(2011) / UTM zone 13N	6342	NAVD88 height
13RGP295795.las	NAD83(2011) / UTM zone 13N	6342	NAVD88 height
13RGP295810.las	NAD83(2011) / UTM zone 13N	6342	NAVD88 height
13RGP295825.las	NAD83(2011) / UTM zone 13N	6342	NAVD88 height
13RGP295840.las	NAD83(2011) / UTM zone 13N	6342	NAVD88 height
13RGP295855.las	NAD83(2011) / UTM zone 13N	6342	NAVD88 height
13RGP295870.las	NAD83(2011) / UTM zone 13N	6342	NAVD88 height
13RGP295885.las	NAD83(2011) / UTM zone 13N	6342	NAVD88 height
13RGP295900.las	NAD83(2011) / UTM zone 13N	6342	NAVD88 height
13RGP295915.las	NAD83(2011) / UTM zone 13N	6342	NAVD88 height
13RGP295930.las	NAD83(2011) / UTM zone 13N	6342	NAVD88 height
13RGP295945.las	NAD83(2011) / UTM zone 13N	6342	NAVD88 height

DPH-5 Report on Coordinate Reference System - continued

File	Horizontal CRS	EPSG Code	Vertical CRS
13RGP295960.las	NAD83(2011) / UTM zone 13N	6342	NAVD88 height
13RGP295975.las	NAD83(2011) / UTM zone 13N	6342	NAVD88 height
13RGP295990.las	NAD83(2011) / UTM zone 13N	6342	NAVD88 height
13RGP310480.las	NAD83(2011) / UTM zone 13N	6342	NAVD88 height
13RGP310495.las	NAD83(2011) / UTM zone 13N	6342	NAVD88 height
13RGP310510.las	NAD83(2011) / UTM zone 13N	6342	NAVD88 height
13RGP310525.las	NAD83(2011) / UTM zone 13N	6342	NAVD88 height
13RGP310540.las	NAD83(2011) / UTM zone 13N	6342	NAVD88 height
13RGP310555.las	NAD83(2011) / UTM zone 13N	6342	NAVD88 height
13RGP310570.las	NAD83(2011) / UTM zone 13N	6342	NAVD88 height
13RGP310585.las	NAD83(2011) / UTM zone 13N	6342	NAVD88 height
13RGP310600.las	NAD83(2011) / UTM zone 13N	6342	NAVD88 height
13RGP310615.las	NAD83(2011) / UTM zone 13N	6342	NAVD88 height
13RGP310630.las	NAD83(2011) / UTM zone 13N	6342	NAVD88 height
13RGP310645.las	NAD83(2011) / UTM zone 13N	6342	NAVD88 height
13RGP310660.las	NAD83(2011) / UTM zone 13N	6342	NAVD88 height
13RGP310675.las	NAD83(2011) / UTM zone 13N	6342	NAVD88 height
13RGP310690.las	NAD83(2011) / UTM zone 13N	6342	NAVD88 height
13RGP310705.las	NAD83(2011) / UTM zone 13N	6342	NAVD88 height
13RGP310720.las	NAD83(2011) / UTM zone 13N	6342	NAVD88 height
13RGP310735.las	NAD83(2011) / UTM zone 13N	6342	NAVD88 height
13RGP310750.las	NAD83(2011) / UTM zone 13N	6342	NAVD88 height
13RGP310765.las	NAD83(2011) / UTM zone 13N	6342	NAVD88 height
13RGP310780.las	NAD83(2011) / UTM zone 13N	6342	NAVD88 height
13RGP310795.las	NAD83(2011) / UTM zone 13N	6342	NAVD88 height
13RGP310810.las	NAD83(2011) / UTM zone 13N	6342	NAVD88 height
13RGP310825.las	NAD83(2011) / UTM zone 13N	6342	NAVD88 height
13RGP310840.las	NAD83(2011) / UTM zone 13N	6342	NAVD88 height
13RGP310855.las	NAD83(2011) / UTM zone 13N	6342	NAVD88 height
13RGP310870.las	NAD83(2011) / UTM zone 13N	6342	NAVD88 height
13RGP310885.las	NAD83(2011) / UTM zone 13N	6342	NAVD88 height
13RGP310900.las	NAD83(2011) / UTM zone 13N	6342	NAVD88 height

DPH-5 Report on Coordinate Reference System - continued

File	Horizontal CRS	EPSG Code	Vertical CRS
13RGP310915.las	NAD83(2011) / UTM zone 13N	6342	NAVD88 height
13RGP310930.las	NAD83(2011) / UTM zone 13N	6342	NAVD88 height
13RGP310945.las	NAD83(2011) / UTM zone 13N	6342	NAVD88 height
13RGP310960.las	NAD83(2011) / UTM zone 13N	6342	NAVD88 height
13RGP310975.las	NAD83(2011) / UTM zone 13N	6342	NAVD88 height
13RGP310990.las	NAD83(2011) / UTM zone 13N	6342	NAVD88 height
13RGP325480.las	NAD83(2011) / UTM zone 13N	6342	NAVD88 height
13RGP325495.las	NAD83(2011) / UTM zone 13N	6342	NAVD88 height
13RGP325510.las	NAD83(2011) / UTM zone 13N	6342	NAVD88 height
13RGP325525.las	NAD83(2011) / UTM zone 13N	6342	NAVD88 height
13RGP325540.las	NAD83(2011) / UTM zone 13N	6342	NAVD88 height
13RGP325555.las	NAD83(2011) / UTM zone 13N	6342	NAVD88 height
13RGP325570.las	NAD83(2011) / UTM zone 13N	6342	NAVD88 height
13RGP325585.las	NAD83(2011) / UTM zone 13N	6342	NAVD88 height
13RGP325600.las	NAD83(2011) / UTM zone 13N	6342	NAVD88 height
13RGP325615.las	NAD83(2011) / UTM zone 13N	6342	NAVD88 height
13RGP325630.las	NAD83(2011) / UTM zone 13N	6342	NAVD88 height
13RGP325645.las	NAD83(2011) / UTM zone 13N	6342	NAVD88 height
13RGP325660.las	NAD83(2011) / UTM zone 13N	6342	NAVD88 height
13RGP325675.las	NAD83(2011) / UTM zone 13N	6342	NAVD88 height
13RGP325690.las	NAD83(2011) / UTM zone 13N	6342	NAVD88 height
13RGP325705.las	NAD83(2011) / UTM zone 13N	6342	NAVD88 height
13RGP325720.las	NAD83(2011) / UTM zone 13N	6342	NAVD88 height
13RGP325735.las	NAD83(2011) / UTM zone 13N	6342	NAVD88 height
13RGP325750.las	NAD83(2011) / UTM zone 13N	6342	NAVD88 height
13RGP325765.las	NAD83(2011) / UTM zone 13N	6342	NAVD88 height
13RGP325780.las	NAD83(2011) / UTM zone 13N	6342	NAVD88 height
13RGP325795.las	NAD83(2011) / UTM zone 13N	6342	NAVD88 height
13RGP325810.las	NAD83(2011) / UTM zone 13N	6342	NAVD88 height
13RGP325825.las	NAD83(2011) / UTM zone 13N	6342	NAVD88 height
13RGP325840.las	NAD83(2011) / UTM zone 13N	6342	NAVD88 height
13RGP325855.las	NAD83(2011) / UTM zone 13N	6342	NAVD88 height

DPH-5 Report on Coordinate Reference System - continued

File	Horizontal CRS	EPSG Code	Vertical CRS
13RGP325870.las	NAD83(2011) / UTM zone 13N	6342	NAVD88 height
13RGP325885.las	NAD83(2011) / UTM zone 13N	6342	NAVD88 height
13RGP325900.las	NAD83(2011) / UTM zone 13N	6342	NAVD88 height
13RGP325915.las	NAD83(2011) / UTM zone 13N	6342	NAVD88 height
13RGP325930.las	NAD83(2011) / UTM zone 13N	6342	NAVD88 height
13RGP325945.las	NAD83(2011) / UTM zone 13N	6342	NAVD88 height
13RGP325960.las	NAD83(2011) / UTM zone 13N	6342	NAVD88 height
13RGP325975.las	NAD83(2011) / UTM zone 13N	6342	NAVD88 height
13RGP325990.las	NAD83(2011) / UTM zone 13N	6342	NAVD88 height
13RGP340480.las	NAD83(2011) / UTM zone 13N	6342	NAVD88 height
13RGP340495.las	NAD83(2011) / UTM zone 13N	6342	NAVD88 height
13RGP340510.las	NAD83(2011) / UTM zone 13N	6342	NAVD88 height
13RGP340525.las	NAD83(2011) / UTM zone 13N	6342	NAVD88 height
13RGP340540.las	NAD83(2011) / UTM zone 13N	6342	NAVD88 height
13RGP340555.las	NAD83(2011) / UTM zone 13N	6342	NAVD88 height
13RGP340570.las	NAD83(2011) / UTM zone 13N	6342	NAVD88 height
13RGP340585.las	NAD83(2011) / UTM zone 13N	6342	NAVD88 height
13RGP340600.las	NAD83(2011) / UTM zone 13N	6342	NAVD88 height
13RGP340615.las	NAD83(2011) / UTM zone 13N	6342	NAVD88 height
13RGP340630.las	NAD83(2011) / UTM zone 13N	6342	NAVD88 height
13RGP340645.las	NAD83(2011) / UTM zone 13N	6342	NAVD88 height
13RGP340660.las	NAD83(2011) / UTM zone 13N	6342	NAVD88 height
13RGP340675.las	NAD83(2011) / UTM zone 13N	6342	NAVD88 height
13RGP340690.las	NAD83(2011) / UTM zone 13N	6342	NAVD88 height
13RGP340705.las	NAD83(2011) / UTM zone 13N	6342	NAVD88 height
13RGP340720.las	NAD83(2011) / UTM zone 13N	6342	NAVD88 height
13RGP340735.las	NAD83(2011) / UTM zone 13N	6342	NAVD88 height
13RGP340750.las	NAD83(2011) / UTM zone 13N	6342	NAVD88 height
13RGP340765.las	NAD83(2011) / UTM zone 13N	6342	NAVD88 height
13RGP340780.las	NAD83(2011) / UTM zone 13N	6342	NAVD88 height
13RGP340795.las	NAD83(2011) / UTM zone 13N	6342	NAVD88 height
13RGP340810.las	NAD83(2011) / UTM zone 13N	6342	NAVD88 height

DPH-5 Report on Coordinate Reference System - continued

File	Horizontal CRS	EPSG Code	Vertical CRS
13RGP340825.las	NAD83(2011) / UTM zone 13N	6342	NAVD88 height
13RGP340840.las	NAD83(2011) / UTM zone 13N	6342	NAVD88 height
13RGP340855.las	NAD83(2011) / UTM zone 13N	6342	NAVD88 height
13RGP340870.las	NAD83(2011) / UTM zone 13N	6342	NAVD88 height
13RGP340885.las	NAD83(2011) / UTM zone 13N	6342	NAVD88 height
13RGP340900.las	NAD83(2011) / UTM zone 13N	6342	NAVD88 height
13RGP340915.las	NAD83(2011) / UTM zone 13N	6342	NAVD88 height
13RGP340930.las	NAD83(2011) / UTM zone 13N	6342	NAVD88 height
13RGP340945.las	NAD83(2011) / UTM zone 13N	6342	NAVD88 height
13RGP340960.las	NAD83(2011) / UTM zone 13N	6342	NAVD88 height
13RGP340975.las	NAD83(2011) / UTM zone 13N	6342	NAVD88 height
13RGP340990.las	NAD83(2011) / UTM zone 13N	6342	NAVD88 height
13RGP355480.las	NAD83(2011) / UTM zone 13N	6342	NAVD88 height
13RGP355495.las	NAD83(2011) / UTM zone 13N	6342	NAVD88 height
13RGP355510.las	NAD83(2011) / UTM zone 13N	6342	NAVD88 height
13RGP355525.las	NAD83(2011) / UTM zone 13N	6342	NAVD88 height
13RGP355540.las	NAD83(2011) / UTM zone 13N	6342	NAVD88 height
13RGP355555.las	NAD83(2011) / UTM zone 13N	6342	NAVD88 height
13RGP355570.las	NAD83(2011) / UTM zone 13N	6342	NAVD88 height
13RGP355585.las	NAD83(2011) / UTM zone 13N	6342	NAVD88 height
13RGP355600.las	NAD83(2011) / UTM zone 13N	6342	NAVD88 height
13RGP355615.las	NAD83(2011) / UTM zone 13N	6342	NAVD88 height
13RGP355630.las	NAD83(2011) / UTM zone 13N	6342	NAVD88 height
13RGP355645.las	NAD83(2011) / UTM zone 13N	6342	NAVD88 height
13RGP355660.las	NAD83(2011) / UTM zone 13N	6342	NAVD88 height
13RGP355675.las	NAD83(2011) / UTM zone 13N	6342	NAVD88 height
13RGP355690.las	NAD83(2011) / UTM zone 13N	6342	NAVD88 height
13RGP355705.las	NAD83(2011) / UTM zone 13N	6342	NAVD88 height
13RGP355720.las	NAD83(2011) / UTM zone 13N	6342	NAVD88 height
13RGP355735.las	NAD83(2011) / UTM zone 13N	6342	NAVD88 height
13RGP355750.las	NAD83(2011) / UTM zone 13N	6342	NAVD88 height
13RGP355765.las	NAD83(2011) / UTM zone 13N	6342	NAVD88 height

DPH-5 Report on Coordinate Reference System - continued

File	Horizontal CRS	EPSG Code	Vertical CRS
13RGP355780.las	NAD83(2011) / UTM zone 13N	6342	NAVD88 height
13RGP355795.las	NAD83(2011) / UTM zone 13N	6342	NAVD88 height
13RGP355810.las	NAD83(2011) / UTM zone 13N	6342	NAVD88 height
13RGP355825.las	NAD83(2011) / UTM zone 13N	6342	NAVD88 height
13RGP355840.las	NAD83(2011) / UTM zone 13N	6342	NAVD88 height
13RGP355855.las	NAD83(2011) / UTM zone 13N	6342	NAVD88 height
13RGP355870.las	NAD83(2011) / UTM zone 13N	6342	NAVD88 height
13RGP355885.las	NAD83(2011) / UTM zone 13N	6342	NAVD88 height
13RGP355900.las	NAD83(2011) / UTM zone 13N	6342	NAVD88 height
13RGP355915.las	NAD83(2011) / UTM zone 13N	6342	NAVD88 height
13RGP355930.las	NAD83(2011) / UTM zone 13N	6342	NAVD88 height
13RGP355945.las	NAD83(2011) / UTM zone 13N	6342	NAVD88 height
13RGP355960.las	NAD83(2011) / UTM zone 13N	6342	NAVD88 height
13RGP355975.las	NAD83(2011) / UTM zone 13N	6342	NAVD88 height
13RGP355990.las	NAD83(2011) / UTM zone 13N	6342	NAVD88 height
13RGP370480.las	NAD83(2011) / UTM zone 13N	6342	NAVD88 height
13RGP370495.las	NAD83(2011) / UTM zone 13N	6342	NAVD88 height
13RGP370510.las	NAD83(2011) / UTM zone 13N	6342	NAVD88 height
13RGP370525.las	NAD83(2011) / UTM zone 13N	6342	NAVD88 height
13RGP370540.las	NAD83(2011) / UTM zone 13N	6342	NAVD88 height
13RGP370555.las	NAD83(2011) / UTM zone 13N	6342	NAVD88 height
13RGP370570.las	NAD83(2011) / UTM zone 13N	6342	NAVD88 height
13RGP370585.las	NAD83(2011) / UTM zone 13N	6342	NAVD88 height
13RGP370600.las	NAD83(2011) / UTM zone 13N	6342	NAVD88 height
13RGP370615.las	NAD83(2011) / UTM zone 13N	6342	NAVD88 height
13RGP370630.las	NAD83(2011) / UTM zone 13N	6342	NAVD88 height
13RGP370645.las	NAD83(2011) / UTM zone 13N	6342	NAVD88 height
13RGP370660.las	NAD83(2011) / UTM zone 13N	6342	NAVD88 height
13RGP370675.las	NAD83(2011) / UTM zone 13N	6342	NAVD88 height
13RGP370690.las	NAD83(2011) / UTM zone 13N	6342	NAVD88 height
13RGP370705.las	NAD83(2011) / UTM zone 13N	6342	NAVD88 height
13RGP370720.las	NAD83(2011) / UTM zone 13N	6342	NAVD88 height

DPH-5 Report on Coordinate Reference System - continued

File	Horizontal CRS	EPSG Code	Vertical CRS
13RGP370735.las	NAD83(2011) / UTM zone 13N	6342	NAVD88 height
13RGP370750.las	NAD83(2011) / UTM zone 13N	6342	NAVD88 height
13RGP370765.las	NAD83(2011) / UTM zone 13N	6342	NAVD88 height
13RGP370780.las	NAD83(2011) / UTM zone 13N	6342	NAVD88 height
13RGP370795.las	NAD83(2011) / UTM zone 13N	6342	NAVD88 height
13RGP370810.las	NAD83(2011) / UTM zone 13N	6342	NAVD88 height
13RGP370825.las	NAD83(2011) / UTM zone 13N	6342	NAVD88 height
13RGP370840.las	NAD83(2011) / UTM zone 13N	6342	NAVD88 height
13RGP370855.las	NAD83(2011) / UTM zone 13N	6342	NAVD88 height
13RGP370870.las	NAD83(2011) / UTM zone 13N	6342	NAVD88 height
13RGP370885.las	NAD83(2011) / UTM zone 13N	6342	NAVD88 height
13RGP370900.las	NAD83(2011) / UTM zone 13N	6342	NAVD88 height
13RGP370915.las	NAD83(2011) / UTM zone 13N	6342	NAVD88 height
13RGP370930.las	NAD83(2011) / UTM zone 13N	6342	NAVD88 height
13RGP370945.las	NAD83(2011) / UTM zone 13N	6342	NAVD88 height
13RGP370960.las	NAD83(2011) / UTM zone 13N	6342	NAVD88 height
13RGP370975.las	NAD83(2011) / UTM zone 13N	6342	NAVD88 height
13RGP370990.las	NAD83(2011) / UTM zone 13N	6342	NAVD88 height
13RGP385480.las	NAD83(2011) / UTM zone 13N	6342	NAVD88 height
13RGP385495.las	NAD83(2011) / UTM zone 13N	6342	NAVD88 height
13RGP385510.las	NAD83(2011) / UTM zone 13N	6342	NAVD88 height
13RGP385525.las	NAD83(2011) / UTM zone 13N	6342	NAVD88 height
13RGP385540.las	NAD83(2011) / UTM zone 13N	6342	NAVD88 height
13RGP385555.las	NAD83(2011) / UTM zone 13N	6342	NAVD88 height
13RGP385570.las	NAD83(2011) / UTM zone 13N	6342	NAVD88 height
13RGP385585.las	NAD83(2011) / UTM zone 13N	6342	NAVD88 height
13RGP385600.las	NAD83(2011) / UTM zone 13N	6342	NAVD88 height
13RGP385615.las	NAD83(2011) / UTM zone 13N	6342	NAVD88 height
13RGP385630.las	NAD83(2011) / UTM zone 13N	6342	NAVD88 height
13RGP385645.las	NAD83(2011) / UTM zone 13N	6342	NAVD88 height
13RGP385660.las	NAD83(2011) / UTM zone 13N	6342	NAVD88 height
13RGP385675.las	NAD83(2011) / UTM zone 13N	6342	NAVD88 height

DPH-5 Report on Coordinate Reference System - continued

File	Horizontal CRS	EPSG Code	Vertical CRS
13RGP385690.las	NAD83(2011) / UTM zone 13N	6342	NAVD88 height
13RGP385705.las	NAD83(2011) / UTM zone 13N	6342	NAVD88 height
13RGP385720.las	NAD83(2011) / UTM zone 13N	6342	NAVD88 height
13RGP385735.las	NAD83(2011) / UTM zone 13N	6342	NAVD88 height
13RGP385750.las	NAD83(2011) / UTM zone 13N	6342	NAVD88 height
13RGP385765.las	NAD83(2011) / UTM zone 13N	6342	NAVD88 height
13RGP385780.las	NAD83(2011) / UTM zone 13N	6342	NAVD88 height
13RGP385795.las	NAD83(2011) / UTM zone 13N	6342	NAVD88 height
13RGP385810.las	NAD83(2011) / UTM zone 13N	6342	NAVD88 height
13RGP385825.las	NAD83(2011) / UTM zone 13N	6342	NAVD88 height
13RGP385840.las	NAD83(2011) / UTM zone 13N	6342	NAVD88 height
13RGP385855.las	NAD83(2011) / UTM zone 13N	6342	NAVD88 height
13RGP385870.las	NAD83(2011) / UTM zone 13N	6342	NAVD88 height
13RGP385885.las	NAD83(2011) / UTM zone 13N	6342	NAVD88 height
13RGP385900.las	NAD83(2011) / UTM zone 13N	6342	NAVD88 height
13RGP385915.las	NAD83(2011) / UTM zone 13N	6342	NAVD88 height
13RGP385930.las	NAD83(2011) / UTM zone 13N	6342	NAVD88 height
13RGP385945.las	NAD83(2011) / UTM zone 13N	6342	NAVD88 height
13RGP385960.las	NAD83(2011) / UTM zone 13N	6342	NAVD88 height
13RGP385975.las	NAD83(2011) / UTM zone 13N	6342	NAVD88 height
13RGP385990.las	NAD83(2011) / UTM zone 13N	6342	NAVD88 height
13RGP400480.las	NAD83(2011) / UTM zone 13N	6342	NAVD88 height
13RGP400495.las	NAD83(2011) / UTM zone 13N	6342	NAVD88 height
13RGP400510.las	NAD83(2011) / UTM zone 13N	6342	NAVD88 height
13RGP400525.las	NAD83(2011) / UTM zone 13N	6342	NAVD88 height
13RGP400540.las	NAD83(2011) / UTM zone 13N	6342	NAVD88 height
13RGP400555.las	NAD83(2011) / UTM zone 13N	6342	NAVD88 height
13RGP400570.las	NAD83(2011) / UTM zone 13N	6342	NAVD88 height
13RGP400585.las	NAD83(2011) / UTM zone 13N	6342	NAVD88 height
13RGP400600.las	NAD83(2011) / UTM zone 13N	6342	NAVD88 height
13RGP400615.las	NAD83(2011) / UTM zone 13N	6342	NAVD88 height
13RGP400630.las	NAD83(2011) / UTM zone 13N	6342	NAVD88 height

DPH-5 Report on Coordinate Reference System - continued

File	Horizontal CRS	EPSG Code	Vertical CRS
13RGP400645.las	NAD83(2011) / UTM zone 13N	6342	NAVD88 height
13RGP400660.las	NAD83(2011) / UTM zone 13N	6342	NAVD88 height
13RGP400675.las	NAD83(2011) / UTM zone 13N	6342	NAVD88 height
13RGP400690.las	NAD83(2011) / UTM zone 13N	6342	NAVD88 height
13RGP400705.las	NAD83(2011) / UTM zone 13N	6342	NAVD88 height
13RGP400720.las	NAD83(2011) / UTM zone 13N	6342	NAVD88 height
13RGP400735.las	NAD83(2011) / UTM zone 13N	6342	NAVD88 height
13RGP400750.las	NAD83(2011) / UTM zone 13N	6342	NAVD88 height
13RGP400765.las	NAD83(2011) / UTM zone 13N	6342	NAVD88 height
13RGP400780.las	NAD83(2011) / UTM zone 13N	6342	NAVD88 height
13RGP400795.las	NAD83(2011) / UTM zone 13N	6342	NAVD88 height
13RGP400810.las	NAD83(2011) / UTM zone 13N	6342	NAVD88 height
13RGP400825.las	NAD83(2011) / UTM zone 13N	6342	NAVD88 height
13RGP400840.las	NAD83(2011) / UTM zone 13N	6342	NAVD88 height
13RGP400855.las	NAD83(2011) / UTM zone 13N	6342	NAVD88 height
13RGP400870.las	NAD83(2011) / UTM zone 13N	6342	NAVD88 height
13RGP400885.las	NAD83(2011) / UTM zone 13N	6342	NAVD88 height
13RGP400900.las	NAD83(2011) / UTM zone 13N	6342	NAVD88 height
13RGP400915.las	NAD83(2011) / UTM zone 13N	6342	NAVD88 height
13RGP400930.las	NAD83(2011) / UTM zone 13N	6342	NAVD88 height
13RGP400945.las	NAD83(2011) / UTM zone 13N	6342	NAVD88 height
13RGP400960.las	NAD83(2011) / UTM zone 13N	6342	NAVD88 height
13RGP400975.las	NAD83(2011) / UTM zone 13N	6342	NAVD88 height
13RGP400990.las	NAD83(2011) / UTM zone 13N	6342	NAVD88 height
13RGP415480.las	NAD83(2011) / UTM zone 13N	6342	NAVD88 height
13RGP415495.las	NAD83(2011) / UTM zone 13N	6342	NAVD88 height
13RGP415510.las	NAD83(2011) / UTM zone 13N	6342	NAVD88 height
13RGP415525.las	NAD83(2011) / UTM zone 13N	6342	NAVD88 height
13RGP415540.las	NAD83(2011) / UTM zone 13N	6342	NAVD88 height
13RGP415555.las	NAD83(2011) / UTM zone 13N	6342	NAVD88 height
13RGP415570.las	NAD83(2011) / UTM zone 13N	6342	NAVD88 height
13RGP415585.las	NAD83(2011) / UTM zone 13N	6342	NAVD88 height

DPH-5 Report on Coordinate Reference System - continued

File	Horizontal CRS	EPSG Code	Vertical CRS
13RGP415600.las	NAD83(2011) / UTM zone 13N	6342	NAVD88 height
13RGP415615.las	NAD83(2011) / UTM zone 13N	6342	NAVD88 height
13RGP415630.las	NAD83(2011) / UTM zone 13N	6342	NAVD88 height
13RGP415645.las	NAD83(2011) / UTM zone 13N	6342	NAVD88 height
13RGP415660.las	NAD83(2011) / UTM zone 13N	6342	NAVD88 height
13RGP415675.las	NAD83(2011) / UTM zone 13N	6342	NAVD88 height
13RGP415690.las	NAD83(2011) / UTM zone 13N	6342	NAVD88 height
13RGP415705.las	NAD83(2011) / UTM zone 13N	6342	NAVD88 height
13RGP415720.las	NAD83(2011) / UTM zone 13N	6342	NAVD88 height
13RGP415735.las	NAD83(2011) / UTM zone 13N	6342	NAVD88 height
13RGP415750.las	NAD83(2011) / UTM zone 13N	6342	NAVD88 height
13RGP415765.las	NAD83(2011) / UTM zone 13N	6342	NAVD88 height
13RGP415780.las	NAD83(2011) / UTM zone 13N	6342	NAVD88 height
13RGP415795.las	NAD83(2011) / UTM zone 13N	6342	NAVD88 height
13RGP415810.las	NAD83(2011) / UTM zone 13N	6342	NAVD88 height
13RGP415825.las	NAD83(2011) / UTM zone 13N	6342	NAVD88 height
13RGP415840.las	NAD83(2011) / UTM zone 13N	6342	NAVD88 height
13RGP415855.las	NAD83(2011) / UTM zone 13N	6342	NAVD88 height
13RGP415870.las	NAD83(2011) / UTM zone 13N	6342	NAVD88 height
13RGP415885.las	NAD83(2011) / UTM zone 13N	6342	NAVD88 height
13RGP415900.las	NAD83(2011) / UTM zone 13N	6342	NAVD88 height
13RGP415915.las	NAD83(2011) / UTM zone 13N	6342	NAVD88 height
13RGP415930.las	NAD83(2011) / UTM zone 13N	6342	NAVD88 height
13RGP415945.las	NAD83(2011) / UTM zone 13N	6342	NAVD88 height
13RGP415960.las	NAD83(2011) / UTM zone 13N	6342	NAVD88 height
13RGP415975.las	NAD83(2011) / UTM zone 13N	6342	NAVD88 height
13RGP415990.las	NAD83(2011) / UTM zone 13N	6342	NAVD88 height
13RGP430480.las	NAD83(2011) / UTM zone 13N	6342	NAVD88 height
13RGP430495.las	NAD83(2011) / UTM zone 13N	6342	NAVD88 height
13RGP430510.las	NAD83(2011) / UTM zone 13N	6342	NAVD88 height
13RGP430525.las	NAD83(2011) / UTM zone 13N	6342	NAVD88 height
13RGP430540.las	NAD83(2011) / UTM zone 13N	6342	NAVD88 height

DPH-5 Report on Coordinate Reference System - continued

File	Horizontal CRS	EPSG Code	Vertical CRS
13RGP430555.las	NAD83(2011) / UTM zone 13N	6342	NAVD88 height
13RGP430570.las	NAD83(2011) / UTM zone 13N	6342	NAVD88 height
13RGP430585.las	NAD83(2011) / UTM zone 13N	6342	NAVD88 height
13RGP430600.las	NAD83(2011) / UTM zone 13N	6342	NAVD88 height
13RGP430615.las	NAD83(2011) / UTM zone 13N	6342	NAVD88 height
13RGP430630.las	NAD83(2011) / UTM zone 13N	6342	NAVD88 height
13RGP430645.las	NAD83(2011) / UTM zone 13N	6342	NAVD88 height
13RGP430660.las	NAD83(2011) / UTM zone 13N	6342	NAVD88 height
13RGP430675.las	NAD83(2011) / UTM zone 13N	6342	NAVD88 height
13RGP430690.las	NAD83(2011) / UTM zone 13N	6342	NAVD88 height
13RGP430705.las	NAD83(2011) / UTM zone 13N	6342	NAVD88 height
13RGP430720.las	NAD83(2011) / UTM zone 13N	6342	NAVD88 height
13RGP430735.las	NAD83(2011) / UTM zone 13N	6342	NAVD88 height
13RGP430750.las	NAD83(2011) / UTM zone 13N	6342	NAVD88 height
13RGP430765.las	NAD83(2011) / UTM zone 13N	6342	NAVD88 height
13RGP430780.las	NAD83(2011) / UTM zone 13N	6342	NAVD88 height
13RGP430795.las	NAD83(2011) / UTM zone 13N	6342	NAVD88 height
13RGP430810.las	NAD83(2011) / UTM zone 13N	6342	NAVD88 height
13RGP430825.las	NAD83(2011) / UTM zone 13N	6342	NAVD88 height
13RGP430840.las	NAD83(2011) / UTM zone 13N	6342	NAVD88 height
13RGP430855.las	NAD83(2011) / UTM zone 13N	6342	NAVD88 height
13RGP430870.las	NAD83(2011) / UTM zone 13N	6342	NAVD88 height
13RGP430885.las	NAD83(2011) / UTM zone 13N	6342	NAVD88 height
13RGP430900.las	NAD83(2011) / UTM zone 13N	6342	NAVD88 height
13RGP430915.las	NAD83(2011) / UTM zone 13N	6342	NAVD88 height
13RGP430930.las	NAD83(2011) / UTM zone 13N	6342	NAVD88 height
13RGP430945.las	NAD83(2011) / UTM zone 13N	6342	NAVD88 height
13RGP430960.las	NAD83(2011) / UTM zone 13N	6342	NAVD88 height
13RGP430975.las	NAD83(2011) / UTM zone 13N	6342	NAVD88 height
13RGP430990.las	NAD83(2011) / UTM zone 13N	6342	NAVD88 height
13RGP445480.las	NAD83(2011) / UTM zone 13N	6342	NAVD88 height
13RGP445495.las	NAD83(2011) / UTM zone 13N	6342	NAVD88 height

DPH-5 Report on Coordinate Reference System - continued

File	Horizontal CRS	EPSG Code	Vertical CRS
13RGP445510.las	NAD83(2011) / UTM zone 13N	6342	NAVD88 height
13RGP445525.las	NAD83(2011) / UTM zone 13N	6342	NAVD88 height
13RGP445540.las	NAD83(2011) / UTM zone 13N	6342	NAVD88 height
13RGP445555.las	NAD83(2011) / UTM zone 13N	6342	NAVD88 height
13RGP445570.las	NAD83(2011) / UTM zone 13N	6342	NAVD88 height
13RGP445585.las	NAD83(2011) / UTM zone 13N	6342	NAVD88 height
13RGP445600.las	NAD83(2011) / UTM zone 13N	6342	NAVD88 height
13RGP445615.las	NAD83(2011) / UTM zone 13N	6342	NAVD88 height
13RGP445630.las	NAD83(2011) / UTM zone 13N	6342	NAVD88 height
13RGP445645.las	NAD83(2011) / UTM zone 13N	6342	NAVD88 height
13RGP445660.las	NAD83(2011) / UTM zone 13N	6342	NAVD88 height
13RGP445675.las	NAD83(2011) / UTM zone 13N	6342	NAVD88 height
13RGP445690.las	NAD83(2011) / UTM zone 13N	6342	NAVD88 height
13RGP445705.las	NAD83(2011) / UTM zone 13N	6342	NAVD88 height
13RGP445720.las	NAD83(2011) / UTM zone 13N	6342	NAVD88 height
13RGP445735.las	NAD83(2011) / UTM zone 13N	6342	NAVD88 height
13RGP445750.las	NAD83(2011) / UTM zone 13N	6342	NAVD88 height
13RGP445765.las	NAD83(2011) / UTM zone 13N	6342	NAVD88 height
13RGP445780.las	NAD83(2011) / UTM zone 13N	6342	NAVD88 height
13RGP445795.las	NAD83(2011) / UTM zone 13N	6342	NAVD88 height
13RGP445810.las	NAD83(2011) / UTM zone 13N	6342	NAVD88 height
13RGP445825.las	NAD83(2011) / UTM zone 13N	6342	NAVD88 height
13RGP445840.las	NAD83(2011) / UTM zone 13N	6342	NAVD88 height
13RGP445855.las	NAD83(2011) / UTM zone 13N	6342	NAVD88 height
13RGP445870.las	NAD83(2011) / UTM zone 13N	6342	NAVD88 height
13RGP445885.las	NAD83(2011) / UTM zone 13N	6342	NAVD88 height
13RGP445900.las	NAD83(2011) / UTM zone 13N	6342	NAVD88 height
13RGP445915.las	NAD83(2011) / UTM zone 13N	6342	NAVD88 height
13RGP445930.las	NAD83(2011) / UTM zone 13N	6342	NAVD88 height
13RGP445945.las	NAD83(2011) / UTM zone 13N	6342	NAVD88 height
13RGP445960.las	NAD83(2011) / UTM zone 13N	6342	NAVD88 height
13RGP445975.las	NAD83(2011) / UTM zone 13N	6342	NAVD88 height

DPH-5 Report on Coordinate Reference System - continued

File	Horizontal CRS	EPSG Code	Vertical CRS
13RGP445990.las	NAD83(2011) / UTM zone 13N	6342	NAVD88 height
13RGP460480.las	NAD83(2011) / UTM zone 13N	6342	NAVD88 height
13RGP460495.las	NAD83(2011) / UTM zone 13N	6342	NAVD88 height
13RGP460510.las	NAD83(2011) / UTM zone 13N	6342	NAVD88 height
13RGP460525.las	NAD83(2011) / UTM zone 13N	6342	NAVD88 height
13RGP460540.las	NAD83(2011) / UTM zone 13N	6342	NAVD88 height
13RGP460555.las	NAD83(2011) / UTM zone 13N	6342	NAVD88 height
13RGP460570.las	NAD83(2011) / UTM zone 13N	6342	NAVD88 height
13RGP460585.las	NAD83(2011) / UTM zone 13N	6342	NAVD88 height
13RGP460600.las	NAD83(2011) / UTM zone 13N	6342	NAVD88 height
13RGP460615.las	NAD83(2011) / UTM zone 13N	6342	NAVD88 height
13RGP460630.las	NAD83(2011) / UTM zone 13N	6342	NAVD88 height
13RGP460645.las	NAD83(2011) / UTM zone 13N	6342	NAVD88 height
13RGP460660.las	NAD83(2011) / UTM zone 13N	6342	NAVD88 height
13RGP460675.las	NAD83(2011) / UTM zone 13N	6342	NAVD88 height
13RGP460690.las	NAD83(2011) / UTM zone 13N	6342	NAVD88 height
13RGP460705.las	NAD83(2011) / UTM zone 13N	6342	NAVD88 height
13RGP460720.las	NAD83(2011) / UTM zone 13N	6342	NAVD88 height
13RGP460735.las	NAD83(2011) / UTM zone 13N	6342	NAVD88 height
13RGP460750.las	NAD83(2011) / UTM zone 13N	6342	NAVD88 height
13RGP460765.las	NAD83(2011) / UTM zone 13N	6342	NAVD88 height
13RGP460780.las	NAD83(2011) / UTM zone 13N	6342	NAVD88 height
13RGP460795.las	NAD83(2011) / UTM zone 13N	6342	NAVD88 height
13RGP460810.las	NAD83(2011) / UTM zone 13N	6342	NAVD88 height
13RGP460825.las	NAD83(2011) / UTM zone 13N	6342	NAVD88 height
13RGP460840.las	NAD83(2011) / UTM zone 13N	6342	NAVD88 height
13RGP460855.las	NAD83(2011) / UTM zone 13N	6342	NAVD88 height
13RGP460870.las	NAD83(2011) / UTM zone 13N	6342	NAVD88 height
13RGP460885.las	NAD83(2011) / UTM zone 13N	6342	NAVD88 height
13RGP460900.las	NAD83(2011) / UTM zone 13N	6342	NAVD88 height
13RGP460915.las	NAD83(2011) / UTM zone 13N	6342	NAVD88 height
13RGP460930.las	NAD83(2011) / UTM zone 13N	6342	NAVD88 height

DPH-5 Report on Coordinate Reference System - continued

File	Horizontal CRS	EPSG Code	Vertical CRS
13RGP460945.las	NAD83(2011) / UTM zone 13N	6342	NAVD88 height
13RGP460960.las	NAD83(2011) / UTM zone 13N	6342	NAVD88 height
13RGP460975.las	NAD83(2011) / UTM zone 13N	6342	NAVD88 height
13RGP460990.las	NAD83(2011) / UTM zone 13N	6342	NAVD88 height
13RGP475480.las	NAD83(2011) / UTM zone 13N	6342	NAVD88 height
13RGP475495.las	NAD83(2011) / UTM zone 13N	6342	NAVD88 height
13RGP475510.las	NAD83(2011) / UTM zone 13N	6342	NAVD88 height
13RGP475525.las	NAD83(2011) / UTM zone 13N	6342	NAVD88 height
13RGP475540.las	NAD83(2011) / UTM zone 13N	6342	NAVD88 height
13RGP475555.las	NAD83(2011) / UTM zone 13N	6342	NAVD88 height
13RGP475570.las	NAD83(2011) / UTM zone 13N	6342	NAVD88 height
13RGP475585.las	NAD83(2011) / UTM zone 13N	6342	NAVD88 height
13RGP475600.las	NAD83(2011) / UTM zone 13N	6342	NAVD88 height
13RGP475615.las	NAD83(2011) / UTM zone 13N	6342	NAVD88 height
13RGP475630.las	NAD83(2011) / UTM zone 13N	6342	NAVD88 height
13RGP475645.las	NAD83(2011) / UTM zone 13N	6342	NAVD88 height
13RGP475660.las	NAD83(2011) / UTM zone 13N	6342	NAVD88 height
13RGP475675.las	NAD83(2011) / UTM zone 13N	6342	NAVD88 height
13RGP475690.las	NAD83(2011) / UTM zone 13N	6342	NAVD88 height
13RGP475705.las	NAD83(2011) / UTM zone 13N	6342	NAVD88 height
13RGP475720.las	NAD83(2011) / UTM zone 13N	6342	NAVD88 height
13RGP475735.las	NAD83(2011) / UTM zone 13N	6342	NAVD88 height
13RGP475750.las	NAD83(2011) / UTM zone 13N	6342	NAVD88 height
13RGP475765.las	NAD83(2011) / UTM zone 13N	6342	NAVD88 height
13RGP475780.las	NAD83(2011) / UTM zone 13N	6342	NAVD88 height
13RGP475795.las	NAD83(2011) / UTM zone 13N	6342	NAVD88 height
13RGP475810.las	NAD83(2011) / UTM zone 13N	6342	NAVD88 height
13RGP475825.las	NAD83(2011) / UTM zone 13N	6342	NAVD88 height
13RGP475840.las	NAD83(2011) / UTM zone 13N	6342	NAVD88 height
13RGP475855.las	NAD83(2011) / UTM zone 13N	6342	NAVD88 height
13RGP475870.las	NAD83(2011) / UTM zone 13N	6342	NAVD88 height
13RGP475885.las	NAD83(2011) / UTM zone 13N	6342	NAVD88 height

DPH-5 Report on Coordinate Reference System - continued

File	Horizontal CRS	EPSG Code	Vertical CRS
13RGP475900.las	NAD83(2011) / UTM zone 13N	6342	NAVD88 height
13RGP475915.las	NAD83(2011) / UTM zone 13N	6342	NAVD88 height
13RGP475930.las	NAD83(2011) / UTM zone 13N	6342	NAVD88 height
13RGP475945.las	NAD83(2011) / UTM zone 13N	6342	NAVD88 height
13RGP475960.las	NAD83(2011) / UTM zone 13N	6342	NAVD88 height
13RGP475975.las	NAD83(2011) / UTM zone 13N	6342	NAVD88 height
13RGP475990.las	NAD83(2011) / UTM zone 13N	6342	NAVD88 height
13RGP490480.las	NAD83(2011) / UTM zone 13N	6342	NAVD88 height
13RGP490495.las	NAD83(2011) / UTM zone 13N	6342	NAVD88 height
13RGP490510.las	NAD83(2011) / UTM zone 13N	6342	NAVD88 height
13RGP490525.las	NAD83(2011) / UTM zone 13N	6342	NAVD88 height
13RGP490540.las	NAD83(2011) / UTM zone 13N	6342	NAVD88 height
13RGP490555.las	NAD83(2011) / UTM zone 13N	6342	NAVD88 height
13RGP490570.las	NAD83(2011) / UTM zone 13N	6342	NAVD88 height
13RGP490585.las	NAD83(2011) / UTM zone 13N	6342	NAVD88 height
13RGP490600.las	NAD83(2011) / UTM zone 13N	6342	NAVD88 height
13RGP490615.las	NAD83(2011) / UTM zone 13N	6342	NAVD88 height
13RGP490630.las	NAD83(2011) / UTM zone 13N	6342	NAVD88 height
13RGP490645.las	NAD83(2011) / UTM zone 13N	6342	NAVD88 height
13RGP490660.las	NAD83(2011) / UTM zone 13N	6342	NAVD88 height
13RGP490675.las	NAD83(2011) / UTM zone 13N	6342	NAVD88 height
13RGP490690.las	NAD83(2011) / UTM zone 13N	6342	NAVD88 height
13RGP490705.las	NAD83(2011) / UTM zone 13N	6342	NAVD88 height
13RGP490720.las	NAD83(2011) / UTM zone 13N	6342	NAVD88 height
13RGP490735.las	NAD83(2011) / UTM zone 13N	6342	NAVD88 height
13RGP490750.las	NAD83(2011) / UTM zone 13N	6342	NAVD88 height
13RGP490765.las	NAD83(2011) / UTM zone 13N	6342	NAVD88 height
13RGP490780.las	NAD83(2011) / UTM zone 13N	6342	NAVD88 height
13RGP490795.las	NAD83(2011) / UTM zone 13N	6342	NAVD88 height
13RGP490810.las	NAD83(2011) / UTM zone 13N	6342	NAVD88 height
13RGP490825.las	NAD83(2011) / UTM zone 13N	6342	NAVD88 height
13RGP490840.las	NAD83(2011) / UTM zone 13N	6342	NAVD88 height

DPH-5 Report on Coordinate Reference System - continued

File	Horizontal CRS	EPSG Code	Vertical CRS
13RGP490855.las	NAD83(2011) / UTM zone 13N	6342	NAVD88 height
13RGP490870.las	NAD83(2011) / UTM zone 13N	6342	NAVD88 height
13RGP490885.las	NAD83(2011) / UTM zone 13N	6342	NAVD88 height
13RGP490900.las	NAD83(2011) / UTM zone 13N	6342	NAVD88 height
13RGP490915.las	NAD83(2011) / UTM zone 13N	6342	NAVD88 height
13RGP490930.las	NAD83(2011) / UTM zone 13N	6342	NAVD88 height
13RGP490945.las	NAD83(2011) / UTM zone 13N	6342	NAVD88 height
13RGP490960.las	NAD83(2011) / UTM zone 13N	6342	NAVD88 height
13RGP490975.las	NAD83(2011) / UTM zone 13N	6342	NAVD88 height
13RGP490990.las	NAD83(2011) / UTM zone 13N	6342	NAVD88 height
13RGP505480.las	NAD83(2011) / UTM zone 13N	6342	NAVD88 height
13RGP505495.las	NAD83(2011) / UTM zone 13N	6342	NAVD88 height
13RGP505510.las	NAD83(2011) / UTM zone 13N	6342	NAVD88 height
13RGP505525.las	NAD83(2011) / UTM zone 13N	6342	NAVD88 height
13RGP505540.las	NAD83(2011) / UTM zone 13N	6342	NAVD88 height
13RGP505555.las	NAD83(2011) / UTM zone 13N	6342	NAVD88 height
13RGP505570.las	NAD83(2011) / UTM zone 13N	6342	NAVD88 height
13RGP505585.las	NAD83(2011) / UTM zone 13N	6342	NAVD88 height
13RGP505600.las	NAD83(2011) / UTM zone 13N	6342	NAVD88 height
13RGP505615.las	NAD83(2011) / UTM zone 13N	6342	NAVD88 height
13RGP505630.las	NAD83(2011) / UTM zone 13N	6342	NAVD88 height
13RGP505645.las	NAD83(2011) / UTM zone 13N	6342	NAVD88 height
13RGP505660.las	NAD83(2011) / UTM zone 13N	6342	NAVD88 height
13RGP505675.las	NAD83(2011) / UTM zone 13N	6342	NAVD88 height
13RGP505690.las	NAD83(2011) / UTM zone 13N	6342	NAVD88 height
13RGP505705.las	NAD83(2011) / UTM zone 13N	6342	NAVD88 height
13RGP505720.las	NAD83(2011) / UTM zone 13N	6342	NAVD88 height
13RGP505735.las	NAD83(2011) / UTM zone 13N	6342	NAVD88 height
13RGP505750.las	NAD83(2011) / UTM zone 13N	6342	NAVD88 height
13RGP505765.las	NAD83(2011) / UTM zone 13N	6342	NAVD88 height
13RGP505780.las	NAD83(2011) / UTM zone 13N	6342	NAVD88 height
13RGP505795.las	NAD83(2011) / UTM zone 13N	6342	NAVD88 height

DPH-5 Report on Coordinate Reference System - continued

File	Horizontal CRS	EPSG Code	Vertical CRS
13RGP505810.las	NAD83(2011) / UTM zone 13N	6342	NAVD88 height
13RGP505825.las	NAD83(2011) / UTM zone 13N	6342	NAVD88 height
13RGP505840.las	NAD83(2011) / UTM zone 13N	6342	NAVD88 height
13RGP505855.las	NAD83(2011) / UTM zone 13N	6342	NAVD88 height
13RGP505870.las	NAD83(2011) / UTM zone 13N	6342	NAVD88 height
13RGP505885.las	NAD83(2011) / UTM zone 13N	6342	NAVD88 height
13RGP505900.las	NAD83(2011) / UTM zone 13N	6342	NAVD88 height
13RGP505915.las	NAD83(2011) / UTM zone 13N	6342	NAVD88 height
13RGP505930.las	NAD83(2011) / UTM zone 13N	6342	NAVD88 height
13RGP505945.las	NAD83(2011) / UTM zone 13N	6342	NAVD88 height
13RGP505960.las	NAD83(2011) / UTM zone 13N	6342	NAVD88 height
13RGP505975.las	NAD83(2011) / UTM zone 13N	6342	NAVD88 height
13RGP505990.las	NAD83(2011) / UTM zone 13N	6342	NAVD88 height
13RGP520480.las	NAD83(2011) / UTM zone 13N	6342	NAVD88 height
13RGP520495.las	NAD83(2011) / UTM zone 13N	6342	NAVD88 height
13RGP520510.las	NAD83(2011) / UTM zone 13N	6342	NAVD88 height
13RGP520525.las	NAD83(2011) / UTM zone 13N	6342	NAVD88 height
13RGP520540.las	NAD83(2011) / UTM zone 13N	6342	NAVD88 height
13RGP520555.las	NAD83(2011) / UTM zone 13N	6342	NAVD88 height
13RGP520570.las	NAD83(2011) / UTM zone 13N	6342	NAVD88 height
13RGP520585.las	NAD83(2011) / UTM zone 13N	6342	NAVD88 height
13RGP520600.las	NAD83(2011) / UTM zone 13N	6342	NAVD88 height
13RGP520615.las	NAD83(2011) / UTM zone 13N	6342	NAVD88 height
13RGP520630.las	NAD83(2011) / UTM zone 13N	6342	NAVD88 height
13RGP520645.las	NAD83(2011) / UTM zone 13N	6342	NAVD88 height
13RGP520660.las	NAD83(2011) / UTM zone 13N	6342	NAVD88 height
13RGP520675.las	NAD83(2011) / UTM zone 13N	6342	NAVD88 height
13RGP520690.las	NAD83(2011) / UTM zone 13N	6342	NAVD88 height
13RGP520705.las	NAD83(2011) / UTM zone 13N	6342	NAVD88 height
13RGP520720.las	NAD83(2011) / UTM zone 13N	6342	NAVD88 height
13RGP520735.las	NAD83(2011) / UTM zone 13N	6342	NAVD88 height
13RGP520750.las	NAD83(2011) / UTM zone 13N	6342	NAVD88 height

DPH-5 Report on Coordinate Reference System - continued

File	Horizontal CRS	EPSG Code	Vertical CRS
13RGP520765.las	NAD83(2011) / UTM zone 13N	6342	NAVD88 height
13RGP520780.las	NAD83(2011) / UTM zone 13N	6342	NAVD88 height
13RGP520795.las	NAD83(2011) / UTM zone 13N	6342	NAVD88 height
13RGP520810.las	NAD83(2011) / UTM zone 13N	6342	NAVD88 height
13RGP520825.las	NAD83(2011) / UTM zone 13N	6342	NAVD88 height
13RGP520840.las	NAD83(2011) / UTM zone 13N	6342	NAVD88 height
13RGP520855.las	NAD83(2011) / UTM zone 13N	6342	NAVD88 height
13RGP520870.las	NAD83(2011) / UTM zone 13N	6342	NAVD88 height
13RGP520885.las	NAD83(2011) / UTM zone 13N	6342	NAVD88 height
13RGP520900.las	NAD83(2011) / UTM zone 13N	6342	NAVD88 height
13RGP520915.las	NAD83(2011) / UTM zone 13N	6342	NAVD88 height
13RGP520930.las	NAD83(2011) / UTM zone 13N	6342	NAVD88 height
13RGP520945.las	NAD83(2011) / UTM zone 13N	6342	NAVD88 height
13RGP520960.las	NAD83(2011) / UTM zone 13N	6342	NAVD88 height
13RGP520975.las	NAD83(2011) / UTM zone 13N	6342	NAVD88 height
13RGP520990.las	NAD83(2011) / UTM zone 13N	6342	NAVD88 height
13RGP535480.las	NAD83(2011) / UTM zone 13N	6342	NAVD88 height
13RGP535495.las	NAD83(2011) / UTM zone 13N	6342	NAVD88 height
13RGP535510.las	NAD83(2011) / UTM zone 13N	6342	NAVD88 height
13RGP535525.las	NAD83(2011) / UTM zone 13N	6342	NAVD88 height
13RGP535540.las	NAD83(2011) / UTM zone 13N	6342	NAVD88 height
13RGP535555.las	NAD83(2011) / UTM zone 13N	6342	NAVD88 height
13RGP535570.las	NAD83(2011) / UTM zone 13N	6342	NAVD88 height
13RGP535585.las	NAD83(2011) / UTM zone 13N	6342	NAVD88 height
13RGP535600.las	NAD83(2011) / UTM zone 13N	6342	NAVD88 height
13RGP535615.las	NAD83(2011) / UTM zone 13N	6342	NAVD88 height
13RGP535630.las	NAD83(2011) / UTM zone 13N	6342	NAVD88 height
13RGP535645.las	NAD83(2011) / UTM zone 13N	6342	NAVD88 height
13RGP535660.las	NAD83(2011) / UTM zone 13N	6342	NAVD88 height
13RGP535675.las	NAD83(2011) / UTM zone 13N	6342	NAVD88 height
13RGP535690.las	NAD83(2011) / UTM zone 13N	6342	NAVD88 height
13RGP535705.las	NAD83(2011) / UTM zone 13N	6342	NAVD88 height

DPH-5 Report on Coordinate Reference System - continued

File	Horizontal CRS	EPSG Code	Vertical CRS
13RGP535720.las	NAD83(2011) / UTM zone 13N	6342	NAVD88 height
13RGP535735.las	NAD83(2011) / UTM zone 13N	6342	NAVD88 height
13RGP535750.las	NAD83(2011) / UTM zone 13N	6342	NAVD88 height
13RGP535765.las	NAD83(2011) / UTM zone 13N	6342	NAVD88 height
13RGP535780.las	NAD83(2011) / UTM zone 13N	6342	NAVD88 height
13RGP535795.las	NAD83(2011) / UTM zone 13N	6342	NAVD88 height
13RGP535810.las	NAD83(2011) / UTM zone 13N	6342	NAVD88 height
13RGP535825.las	NAD83(2011) / UTM zone 13N	6342	NAVD88 height
13RGP535840.las	NAD83(2011) / UTM zone 13N	6342	NAVD88 height
13RGP535855.las	NAD83(2011) / UTM zone 13N	6342	NAVD88 height
13RGP535870.las	NAD83(2011) / UTM zone 13N	6342	NAVD88 height
13RGP535885.las	NAD83(2011) / UTM zone 13N	6342	NAVD88 height
13RGP535900.las	NAD83(2011) / UTM zone 13N	6342	NAVD88 height
13RGP535915.las	NAD83(2011) / UTM zone 13N	6342	NAVD88 height
13RGP535930.las	NAD83(2011) / UTM zone 13N	6342	NAVD88 height
13RGP535945.las	NAD83(2011) / UTM zone 13N	6342	NAVD88 height
13RGP535960.las	NAD83(2011) / UTM zone 13N	6342	NAVD88 height
13RGP535975.las	NAD83(2011) / UTM zone 13N	6342	NAVD88 height
13RGP535990.las	NAD83(2011) / UTM zone 13N	6342	NAVD88 height
13RGP550480.las	NAD83(2011) / UTM zone 13N	6342	NAVD88 height
13RGP550495.las	NAD83(2011) / UTM zone 13N	6342	NAVD88 height
13RGP550510.las	NAD83(2011) / UTM zone 13N	6342	NAVD88 height
13RGP550525.las	NAD83(2011) / UTM zone 13N	6342	NAVD88 height
13RGP550540.las	NAD83(2011) / UTM zone 13N	6342	NAVD88 height
13RGP550555.las	NAD83(2011) / UTM zone 13N	6342	NAVD88 height
13RGP550570.las	NAD83(2011) / UTM zone 13N	6342	NAVD88 height
13RGP550585.las	NAD83(2011) / UTM zone 13N	6342	NAVD88 height
13RGP550600.las	NAD83(2011) / UTM zone 13N	6342	NAVD88 height
13RGP550615.las	NAD83(2011) / UTM zone 13N	6342	NAVD88 height
13RGP550630.las	NAD83(2011) / UTM zone 13N	6342	NAVD88 height
13RGP550645.las	NAD83(2011) / UTM zone 13N	6342	NAVD88 height
13RGP550660.las	NAD83(2011) / UTM zone 13N	6342	NAVD88 height

DPH-5 Report on Coordinate Reference System - continued

File	Horizontal CRS	EPSG Code	Vertical CRS
13RGP550675.las	NAD83(2011) / UTM zone 13N	6342	NAVD88 height
13RGP550690.las	NAD83(2011) / UTM zone 13N	6342	NAVD88 height
13RGP550705.las	NAD83(2011) / UTM zone 13N	6342	NAVD88 height
13RGP550720.las	NAD83(2011) / UTM zone 13N	6342	NAVD88 height
13RGP550735.las	NAD83(2011) / UTM zone 13N	6342	NAVD88 height
13RGP550750.las	NAD83(2011) / UTM zone 13N	6342	NAVD88 height
13RGP550765.las	NAD83(2011) / UTM zone 13N	6342	NAVD88 height
13RGP550780.las	NAD83(2011) / UTM zone 13N	6342	NAVD88 height
13RGP550795.las	NAD83(2011) / UTM zone 13N	6342	NAVD88 height
13RGP550810.las	NAD83(2011) / UTM zone 13N	6342	NAVD88 height
13RGP550825.las	NAD83(2011) / UTM zone 13N	6342	NAVD88 height
13RGP550840.las	NAD83(2011) / UTM zone 13N	6342	NAVD88 height
13RGP550855.las	NAD83(2011) / UTM zone 13N	6342	NAVD88 height
13RGP550870.las	NAD83(2011) / UTM zone 13N	6342	NAVD88 height
13RGP550885.las	NAD83(2011) / UTM zone 13N	6342	NAVD88 height
13RGP550900.las	NAD83(2011) / UTM zone 13N	6342	NAVD88 height
13RGP550915.las	NAD83(2011) / UTM zone 13N	6342	NAVD88 height
13RGP550930.las	NAD83(2011) / UTM zone 13N	6342	NAVD88 height
13RGP550945.las	NAD83(2011) / UTM zone 13N	6342	NAVD88 height
13RGP550960.las	NAD83(2011) / UTM zone 13N	6342	NAVD88 height
13RGP550975.las	NAD83(2011) / UTM zone 13N	6342	NAVD88 height
13RGP550990.las	NAD83(2011) / UTM zone 13N	6342	NAVD88 height
13RGP565480.las	NAD83(2011) / UTM zone 13N	6342	NAVD88 height
13RGP565495.las	NAD83(2011) / UTM zone 13N	6342	NAVD88 height
13RGP565510.las	NAD83(2011) / UTM zone 13N	6342	NAVD88 height
13RGP565525.las	NAD83(2011) / UTM zone 13N	6342	NAVD88 height
13RGP565540.las	NAD83(2011) / UTM zone 13N	6342	NAVD88 height
13RGP565555.las	NAD83(2011) / UTM zone 13N	6342	NAVD88 height
13RGP565570.las	NAD83(2011) / UTM zone 13N	6342	NAVD88 height
13RGP565585.las	NAD83(2011) / UTM zone 13N	6342	NAVD88 height
13RGP565600.las	NAD83(2011) / UTM zone 13N	6342	NAVD88 height
13RGP565615.las	NAD83(2011) / UTM zone 13N	6342	NAVD88 height

DPH-5 Report on Coordinate Reference System - continued

File	Horizontal CRS	EPSG Code	Vertical CRS
13RGP565630.las	NAD83(2011) / UTM zone 13N	6342	NAVD88 height
13RGP565645.las	NAD83(2011) / UTM zone 13N	6342	NAVD88 height
13RGP565660.las	NAD83(2011) / UTM zone 13N	6342	NAVD88 height
13RGP565675.las	NAD83(2011) / UTM zone 13N	6342	NAVD88 height
13RGP565690.las	NAD83(2011) / UTM zone 13N	6342	NAVD88 height
13RGP565705.las	NAD83(2011) / UTM zone 13N	6342	NAVD88 height
13RGP565720.las	NAD83(2011) / UTM zone 13N	6342	NAVD88 height
13RGP565735.las	NAD83(2011) / UTM zone 13N	6342	NAVD88 height
13RGP565750.las	NAD83(2011) / UTM zone 13N	6342	NAVD88 height
13RGP565765.las	NAD83(2011) / UTM zone 13N	6342	NAVD88 height
13RGP565780.las	NAD83(2011) / UTM zone 13N	6342	NAVD88 height
13RGP565795.las	NAD83(2011) / UTM zone 13N	6342	NAVD88 height
13RGP565810.las	NAD83(2011) / UTM zone 13N	6342	NAVD88 height
13RGP565825.las	NAD83(2011) / UTM zone 13N	6342	NAVD88 height
13RGP565840.las	NAD83(2011) / UTM zone 13N	6342	NAVD88 height
13RGP565855.las	NAD83(2011) / UTM zone 13N	6342	NAVD88 height
13RGP565870.las	NAD83(2011) / UTM zone 13N	6342	NAVD88 height
13RGP565885.las	NAD83(2011) / UTM zone 13N	6342	NAVD88 height
13RGP565900.las	NAD83(2011) / UTM zone 13N	6342	NAVD88 height
13RGP565915.las	NAD83(2011) / UTM zone 13N	6342	NAVD88 height
13RGP565930.las	NAD83(2011) / UTM zone 13N	6342	NAVD88 height
13RGP565945.las	NAD83(2011) / UTM zone 13N	6342	NAVD88 height
13RGP565960.las	NAD83(2011) / UTM zone 13N	6342	NAVD88 height
13RGP565975.las	NAD83(2011) / UTM zone 13N	6342	NAVD88 height
13RGP565990.las	NAD83(2011) / UTM zone 13N	6342	NAVD88 height
13RGP580480.las	NAD83(2011) / UTM zone 13N	6342	NAVD88 height
13RGP580495.las	NAD83(2011) / UTM zone 13N	6342	NAVD88 height
13RGP580510.las	NAD83(2011) / UTM zone 13N	6342	NAVD88 height
13RGP580525.las	NAD83(2011) / UTM zone 13N	6342	NAVD88 height
13RGP580540.las	NAD83(2011) / UTM zone 13N	6342	NAVD88 height
13RGP580555.las	NAD83(2011) / UTM zone 13N	6342	NAVD88 height
13RGP580570.las	NAD83(2011) / UTM zone 13N	6342	NAVD88 height

DPH-5 Report on Coordinate Reference System - continued

File	Horizontal CRS	EPSG Code	Vertical CRS
13RGP580585.las	NAD83(2011) / UTM zone 13N	6342	NAVD88 height
13RGP580600.las	NAD83(2011) / UTM zone 13N	6342	NAVD88 height
13RGP580615.las	NAD83(2011) / UTM zone 13N	6342	NAVD88 height
13RGP580630.las	NAD83(2011) / UTM zone 13N	6342	NAVD88 height
13RGP580645.las	NAD83(2011) / UTM zone 13N	6342	NAVD88 height
13RGP580660.las	NAD83(2011) / UTM zone 13N	6342	NAVD88 height
13RGP580675.las	NAD83(2011) / UTM zone 13N	6342	NAVD88 height
13RGP580690.las	NAD83(2011) / UTM zone 13N	6342	NAVD88 height
13RGP580705.las	NAD83(2011) / UTM zone 13N	6342	NAVD88 height
13RGP580720.las	NAD83(2011) / UTM zone 13N	6342	NAVD88 height
13RGP580735.las	NAD83(2011) / UTM zone 13N	6342	NAVD88 height
13RGP580750.las	NAD83(2011) / UTM zone 13N	6342	NAVD88 height
13RGP580765.las	NAD83(2011) / UTM zone 13N	6342	NAVD88 height
13RGP580780.las	NAD83(2011) / UTM zone 13N	6342	NAVD88 height
13RGP580795.las	NAD83(2011) / UTM zone 13N	6342	NAVD88 height
13RGP580810.las	NAD83(2011) / UTM zone 13N	6342	NAVD88 height
13RGP580825.las	NAD83(2011) / UTM zone 13N	6342	NAVD88 height
13RGP580840.las	NAD83(2011) / UTM zone 13N	6342	NAVD88 height
13RGP580855.las	NAD83(2011) / UTM zone 13N	6342	NAVD88 height
13RGP580870.las	NAD83(2011) / UTM zone 13N	6342	NAVD88 height
13RGP580885.las	NAD83(2011) / UTM zone 13N	6342	NAVD88 height
13RGP580900.las	NAD83(2011) / UTM zone 13N	6342	NAVD88 height
13RGP580915.las	NAD83(2011) / UTM zone 13N	6342	NAVD88 height
13RGP580930.las	NAD83(2011) / UTM zone 13N	6342	NAVD88 height
13RGP580945.las	NAD83(2011) / UTM zone 13N	6342	NAVD88 height
13RGP580960.las	NAD83(2011) / UTM zone 13N	6342	NAVD88 height
13RGP580975.las	NAD83(2011) / UTM zone 13N	6342	NAVD88 height
13RGP580990.las	NAD83(2011) / UTM zone 13N	6342	NAVD88 height
13RGP595480.las	NAD83(2011) / UTM zone 13N	6342	NAVD88 height
13RGP595495.las	NAD83(2011) / UTM zone 13N	6342	NAVD88 height
13RGP595510.las	NAD83(2011) / UTM zone 13N	6342	NAVD88 height
13RGP595525.las	NAD83(2011) / UTM zone 13N	6342	NAVD88 height

DPH-5 Report on Coordinate Reference System - continued

File	Horizontal CRS	EPSG Code	Vertical CRS
13RGP595540.las	NAD83(2011) / UTM zone 13N	6342	NAVD88 height
13RGP595555.las	NAD83(2011) / UTM zone 13N	6342	NAVD88 height
13RGP595570.las	NAD83(2011) / UTM zone 13N	6342	NAVD88 height
13RGP595585.las	NAD83(2011) / UTM zone 13N	6342	NAVD88 height
13RGP595600.las	NAD83(2011) / UTM zone 13N	6342	NAVD88 height
13RGP595615.las	NAD83(2011) / UTM zone 13N	6342	NAVD88 height
13RGP595630.las	NAD83(2011) / UTM zone 13N	6342	NAVD88 height
13RGP595645.las	NAD83(2011) / UTM zone 13N	6342	NAVD88 height
13RGP595660.las	NAD83(2011) / UTM zone 13N	6342	NAVD88 height
13RGP595675.las	NAD83(2011) / UTM zone 13N	6342	NAVD88 height
13RGP595690.las	NAD83(2011) / UTM zone 13N	6342	NAVD88 height
13RGP595705.las	NAD83(2011) / UTM zone 13N	6342	NAVD88 height
13RGP595720.las	NAD83(2011) / UTM zone 13N	6342	NAVD88 height
13RGP595735.las	NAD83(2011) / UTM zone 13N	6342	NAVD88 height
13RGP595750.las	NAD83(2011) / UTM zone 13N	6342	NAVD88 height
13RGP595765.las	NAD83(2011) / UTM zone 13N	6342	NAVD88 height
13RGP595780.las	NAD83(2011) / UTM zone 13N	6342	NAVD88 height
13RGP595795.las	NAD83(2011) / UTM zone 13N	6342	NAVD88 height
13RGP595810.las	NAD83(2011) / UTM zone 13N	6342	NAVD88 height
13RGP595825.las	NAD83(2011) / UTM zone 13N	6342	NAVD88 height
13RGP595840.las	NAD83(2011) / UTM zone 13N	6342	NAVD88 height
13RGP595855.las	NAD83(2011) / UTM zone 13N	6342	NAVD88 height
13RGP595870.las	NAD83(2011) / UTM zone 13N	6342	NAVD88 height
13RGP595885.las	NAD83(2011) / UTM zone 13N	6342	NAVD88 height
13RGP595900.las	NAD83(2011) / UTM zone 13N	6342	NAVD88 height
13RGP595915.las	NAD83(2011) / UTM zone 13N	6342	NAVD88 height
13RGP595930.las	NAD83(2011) / UTM zone 13N	6342	NAVD88 height
13RGP595945.las	NAD83(2011) / UTM zone 13N	6342	NAVD88 height
13RGP595960.las	NAD83(2011) / UTM zone 13N	6342	NAVD88 height
13RGP595975.las	NAD83(2011) / UTM zone 13N	6342	NAVD88 height
13RGP595990.las	NAD83(2011) / UTM zone 13N	6342	NAVD88 height
13RGP610495.las	NAD83(2011) / UTM zone 13N	6342	NAVD88 height

DPH-5 Report on Coordinate Reference System - continued

File	Horizontal CRS	EPSG Code	Vertical CRS
13RGP610510.las	NAD83(2011) / UTM zone 13N	6342	NAVD88 height
13RGP610525.las	NAD83(2011) / UTM zone 13N	6342	NAVD88 height
13RGP610540.las	NAD83(2011) / UTM zone 13N	6342	NAVD88 height
13RGP610555.las	NAD83(2011) / UTM zone 13N	6342	NAVD88 height
13RGP610570.las	NAD83(2011) / UTM zone 13N	6342	NAVD88 height
13RGP610585.las	NAD83(2011) / UTM zone 13N	6342	NAVD88 height
13RGP610600.las	NAD83(2011) / UTM zone 13N	6342	NAVD88 height
13RGP610615.las	NAD83(2011) / UTM zone 13N	6342	NAVD88 height
13RGP610630.las	NAD83(2011) / UTM zone 13N	6342	NAVD88 height
13RGP610645.las	NAD83(2011) / UTM zone 13N	6342	NAVD88 height
13RGP610660.las	NAD83(2011) / UTM zone 13N	6342	NAVD88 height
13RGP610675.las	NAD83(2011) / UTM zone 13N	6342	NAVD88 height
13RGP610690.las	NAD83(2011) / UTM zone 13N	6342	NAVD88 height
13RGP610705.las	NAD83(2011) / UTM zone 13N	6342	NAVD88 height
13RGP610720.las	NAD83(2011) / UTM zone 13N	6342	NAVD88 height
13RGP610735.las	NAD83(2011) / UTM zone 13N	6342	NAVD88 height
13RGP610750.las	NAD83(2011) / UTM zone 13N	6342	NAVD88 height
13RGP610765.las	NAD83(2011) / UTM zone 13N	6342	NAVD88 height
13RGP610780.las	NAD83(2011) / UTM zone 13N	6342	NAVD88 height
13RGP610795.las	NAD83(2011) / UTM zone 13N	6342	NAVD88 height
13RGP610810.las	NAD83(2011) / UTM zone 13N	6342	NAVD88 height
13RGP610825.las	NAD83(2011) / UTM zone 13N	6342	NAVD88 height
13RGP610840.las	NAD83(2011) / UTM zone 13N	6342	NAVD88 height
13RGP610855.las	NAD83(2011) / UTM zone 13N	6342	NAVD88 height
13RGP610870.las	NAD83(2011) / UTM zone 13N	6342	NAVD88 height
13RGP610885.las	NAD83(2011) / UTM zone 13N	6342	NAVD88 height
13RGP610900.las	NAD83(2011) / UTM zone 13N	6342	NAVD88 height
13RGP610915.las	NAD83(2011) / UTM zone 13N	6342	NAVD88 height
13RGP610930.las	NAD83(2011) / UTM zone 13N	6342	NAVD88 height
13RGP610945.las	NAD83(2011) / UTM zone 13N	6342	NAVD88 height
13RGP610960.las	NAD83(2011) / UTM zone 13N	6342	NAVD88 height
13RGP610975.las	NAD83(2011) / UTM zone 13N	6342	NAVD88 height

DPH-5 Report on Coordinate Reference System - continued

File	Horizontal CRS	EPSG Code	Vertical CRS
13RGP610990.las	NAD83(2011) / UTM zone 13N	6342	NAVD88 height
13RGP625495.las	NAD83(2011) / UTM zone 13N	6342	NAVD88 height
13RGP625510.las	NAD83(2011) / UTM zone 13N	6342	NAVD88 height
13RGP625525.las	NAD83(2011) / UTM zone 13N	6342	NAVD88 height
13RGP625540.las	NAD83(2011) / UTM zone 13N	6342	NAVD88 height
13RGP625555.las	NAD83(2011) / UTM zone 13N	6342	NAVD88 height
13RGP625570.las	NAD83(2011) / UTM zone 13N	6342	NAVD88 height
13RGP625585.las	NAD83(2011) / UTM zone 13N	6342	NAVD88 height
13RGP625600.las	NAD83(2011) / UTM zone 13N	6342	NAVD88 height
13RGP625615.las	NAD83(2011) / UTM zone 13N	6342	NAVD88 height
13RGP625630.las	NAD83(2011) / UTM zone 13N	6342	NAVD88 height
13RGP625645.las	NAD83(2011) / UTM zone 13N	6342	NAVD88 height
13RGP625660.las	NAD83(2011) / UTM zone 13N	6342	NAVD88 height
13RGP625675.las	NAD83(2011) / UTM zone 13N	6342	NAVD88 height
13RGP625690.las	NAD83(2011) / UTM zone 13N	6342	NAVD88 height
13RGP625705.las	NAD83(2011) / UTM zone 13N	6342	NAVD88 height
13RGP625720.las	NAD83(2011) / UTM zone 13N	6342	NAVD88 height
13RGP625735.las	NAD83(2011) / UTM zone 13N	6342	NAVD88 height
13RGP625750.las	NAD83(2011) / UTM zone 13N	6342	NAVD88 height
13RGP625765.las	NAD83(2011) / UTM zone 13N	6342	NAVD88 height
13RGP625780.las	NAD83(2011) / UTM zone 13N	6342	NAVD88 height
13RGP625795.las	NAD83(2011) / UTM zone 13N	6342	NAVD88 height
13RGP625810.las	NAD83(2011) / UTM zone 13N	6342	NAVD88 height
13RGP625825.las	NAD83(2011) / UTM zone 13N	6342	NAVD88 height
13RGP625840.las	NAD83(2011) / UTM zone 13N	6342	NAVD88 height
13RGP625855.las	NAD83(2011) / UTM zone 13N	6342	NAVD88 height
13RGP625870.las	NAD83(2011) / UTM zone 13N	6342	NAVD88 height
13RGP625885.las	NAD83(2011) / UTM zone 13N	6342	NAVD88 height
13RGP625900.las	NAD83(2011) / UTM zone 13N	6342	NAVD88 height
13RGP625915.las	NAD83(2011) / UTM zone 13N	6342	NAVD88 height
13RGP625930.las	NAD83(2011) / UTM zone 13N	6342	NAVD88 height
13RGP625945.las	NAD83(2011) / UTM zone 13N	6342	NAVD88 height

DPH-5 Report on Coordinate Reference System - continued

File	Horizontal CRS	EPSG Code	Vertical CRS
13RGP625960.las	NAD83(2011) / UTM zone 13N	6342	NAVD88 height
13RGP625975.las	NAD83(2011) / UTM zone 13N	6342	NAVD88 height
13RGP625990.las	NAD83(2011) / UTM zone 13N	6342	NAVD88 height
13RGP640495.las	NAD83(2011) / UTM zone 13N	6342	NAVD88 height
13RGP640510.las	NAD83(2011) / UTM zone 13N	6342	NAVD88 height
13RGP640525.las	NAD83(2011) / UTM zone 13N	6342	NAVD88 height
13RGP640540.las	NAD83(2011) / UTM zone 13N	6342	NAVD88 height
13RGP640555.las	NAD83(2011) / UTM zone 13N	6342	NAVD88 height
13RGP640570.las	NAD83(2011) / UTM zone 13N	6342	NAVD88 height
13RGP640585.las	NAD83(2011) / UTM zone 13N	6342	NAVD88 height
13RGP640600.las	NAD83(2011) / UTM zone 13N	6342	NAVD88 height
13RGP640615.las	NAD83(2011) / UTM zone 13N	6342	NAVD88 height
13RGP640630.las	NAD83(2011) / UTM zone 13N	6342	NAVD88 height
13RGP640645.las	NAD83(2011) / UTM zone 13N	6342	NAVD88 height
13RGP640660.las	NAD83(2011) / UTM zone 13N	6342	NAVD88 height
13RGP640675.las	NAD83(2011) / UTM zone 13N	6342	NAVD88 height
13RGP640690.las	NAD83(2011) / UTM zone 13N	6342	NAVD88 height
13RGP640705.las	NAD83(2011) / UTM zone 13N	6342	NAVD88 height
13RGP640720.las	NAD83(2011) / UTM zone 13N	6342	NAVD88 height
13RGP640735.las	NAD83(2011) / UTM zone 13N	6342	NAVD88 height
13RGP640750.las	NAD83(2011) / UTM zone 13N	6342	NAVD88 height
13RGP640765.las	NAD83(2011) / UTM zone 13N	6342	NAVD88 height
13RGP640780.las	NAD83(2011) / UTM zone 13N	6342	NAVD88 height
13RGP640795.las	NAD83(2011) / UTM zone 13N	6342	NAVD88 height
13RGP640810.las	NAD83(2011) / UTM zone 13N	6342	NAVD88 height
13RGP640825.las	NAD83(2011) / UTM zone 13N	6342	NAVD88 height
13RGP640840.las	NAD83(2011) / UTM zone 13N	6342	NAVD88 height
13RGP640855.las	NAD83(2011) / UTM zone 13N	6342	NAVD88 height
13RGP640870.las	NAD83(2011) / UTM zone 13N	6342	NAVD88 height
13RGP640885.las	NAD83(2011) / UTM zone 13N	6342	NAVD88 height
13RGP640900.las	NAD83(2011) / UTM zone 13N	6342	NAVD88 height
13RGP640915.las	NAD83(2011) / UTM zone 13N	6342	NAVD88 height

DPH-5 Report on Coordinate Reference System - continued

File	Horizontal CRS	EPSG Code	Vertical CRS
13RGP640930.las	NAD83(2011) / UTM zone 13N	6342	NAVD88 height
13RGP640945.las	NAD83(2011) / UTM zone 13N	6342	NAVD88 height
13RGP640960.las	NAD83(2011) / UTM zone 13N	6342	NAVD88 height
13RGP640975.las	NAD83(2011) / UTM zone 13N	6342	NAVD88 height
13RGP640990.las	NAD83(2011) / UTM zone 13N	6342	NAVD88 height
13RGP655495.las	NAD83(2011) / UTM zone 13N	6342	NAVD88 height
13RGP655510.las	NAD83(2011) / UTM zone 13N	6342	NAVD88 height
13RGP655525.las	NAD83(2011) / UTM zone 13N	6342	NAVD88 height
13RGP655540.las	NAD83(2011) / UTM zone 13N	6342	NAVD88 height
13RGP655555.las	NAD83(2011) / UTM zone 13N	6342	NAVD88 height
13RGP655570.las	NAD83(2011) / UTM zone 13N	6342	NAVD88 height
13RGP655585.las	NAD83(2011) / UTM zone 13N	6342	NAVD88 height
13RGP655600.las	NAD83(2011) / UTM zone 13N	6342	NAVD88 height
13RGP655615.las	NAD83(2011) / UTM zone 13N	6342	NAVD88 height
13RGP655630.las	NAD83(2011) / UTM zone 13N	6342	NAVD88 height
13RGP655645.las	NAD83(2011) / UTM zone 13N	6342	NAVD88 height
13RGP655660.las	NAD83(2011) / UTM zone 13N	6342	NAVD88 height
13RGP655675.las	NAD83(2011) / UTM zone 13N	6342	NAVD88 height
13RGP655690.las	NAD83(2011) / UTM zone 13N	6342	NAVD88 height
13RGP655705.las	NAD83(2011) / UTM zone 13N	6342	NAVD88 height
13RGP655720.las	NAD83(2011) / UTM zone 13N	6342	NAVD88 height
13RGP655735.las	NAD83(2011) / UTM zone 13N	6342	NAVD88 height
13RGP655750.las	NAD83(2011) / UTM zone 13N	6342	NAVD88 height
13RGP655765.las	NAD83(2011) / UTM zone 13N	6342	NAVD88 height
13RGP655780.las	NAD83(2011) / UTM zone 13N	6342	NAVD88 height
13RGP655795.las	NAD83(2011) / UTM zone 13N	6342	NAVD88 height
13RGP655810.las	NAD83(2011) / UTM zone 13N	6342	NAVD88 height
13RGP655825.las	NAD83(2011) / UTM zone 13N	6342	NAVD88 height
13RGP655840.las	NAD83(2011) / UTM zone 13N	6342	NAVD88 height
13RGP655855.las	NAD83(2011) / UTM zone 13N	6342	NAVD88 height
13RGP655870.las	NAD83(2011) / UTM zone 13N	6342	NAVD88 height
13RGP655885.las	NAD83(2011) / UTM zone 13N	6342	NAVD88 height

DPH-5 Report on Coordinate Reference System - continued

File	Horizontal CRS	EPSG Code	Vertical CRS
13RGP655900.las	NAD83(2011) / UTM zone 13N	6342	NAVD88 height
13RGP655915.las	NAD83(2011) / UTM zone 13N	6342	NAVD88 height
13RGP655930.las	NAD83(2011) / UTM zone 13N	6342	NAVD88 height
13RGP655945.las	NAD83(2011) / UTM zone 13N	6342	NAVD88 height
13RGP655960.las	NAD83(2011) / UTM zone 13N	6342	NAVD88 height
13RGP655975.las	NAD83(2011) / UTM zone 13N	6342	NAVD88 height
13RGP655990.las	NAD83(2011) / UTM zone 13N	6342	NAVD88 height
13RGP670495.las	NAD83(2011) / UTM zone 13N	6342	NAVD88 height
13RGP670510.las	NAD83(2011) / UTM zone 13N	6342	NAVD88 height
13RGP670525.las	NAD83(2011) / UTM zone 13N	6342	NAVD88 height
13RGP670540.las	NAD83(2011) / UTM zone 13N	6342	NAVD88 height
13RGP670555.las	NAD83(2011) / UTM zone 13N	6342	NAVD88 height
13RGP670570.las	NAD83(2011) / UTM zone 13N	6342	NAVD88 height
13RGP670585.las	NAD83(2011) / UTM zone 13N	6342	NAVD88 height
13RGP670600.las	NAD83(2011) / UTM zone 13N	6342	NAVD88 height
13RGP670615.las	NAD83(2011) / UTM zone 13N	6342	NAVD88 height
13RGP670630.las	NAD83(2011) / UTM zone 13N	6342	NAVD88 height
13RGP670645.las	NAD83(2011) / UTM zone 13N	6342	NAVD88 height
13RGP670660.las	NAD83(2011) / UTM zone 13N	6342	NAVD88 height
13RGP670675.las	NAD83(2011) / UTM zone 13N	6342	NAVD88 height
13RGP670690.las	NAD83(2011) / UTM zone 13N	6342	NAVD88 height
13RGP670705.las	NAD83(2011) / UTM zone 13N	6342	NAVD88 height
13RGP670720.las	NAD83(2011) / UTM zone 13N	6342	NAVD88 height
13RGP670735.las	NAD83(2011) / UTM zone 13N	6342	NAVD88 height
13RGP670750.las	NAD83(2011) / UTM zone 13N	6342	NAVD88 height
13RGP670765.las	NAD83(2011) / UTM zone 13N	6342	NAVD88 height
13RGP670780.las	NAD83(2011) / UTM zone 13N	6342	NAVD88 height
13RGP670795.las	NAD83(2011) / UTM zone 13N	6342	NAVD88 height
13RGP670810.las	NAD83(2011) / UTM zone 13N	6342	NAVD88 height
13RGP670825.las	NAD83(2011) / UTM zone 13N	6342	NAVD88 height
13RGP670840.las	NAD83(2011) / UTM zone 13N	6342	NAVD88 height
13RGP670855.las	NAD83(2011) / UTM zone 13N	6342	NAVD88 height

DPH-5 Report on Coordinate Reference System - continued

File	Horizontal CRS	EPSG Code	Vertical CRS
13RGP670870.las	NAD83(2011) / UTM zone 13N	6342	NAVD88 height
13RGP670885.las	NAD83(2011) / UTM zone 13N	6342	NAVD88 height
13RGP670900.las	NAD83(2011) / UTM zone 13N	6342	NAVD88 height
13RGP670915.las	NAD83(2011) / UTM zone 13N	6342	NAVD88 height
13RGP670930.las	NAD83(2011) / UTM zone 13N	6342	NAVD88 height
13RGP670945.las	NAD83(2011) / UTM zone 13N	6342	NAVD88 height
13RGP670960.las	NAD83(2011) / UTM zone 13N	6342	NAVD88 height
13RGP670975.las	NAD83(2011) / UTM zone 13N	6342	NAVD88 height
13RGP670990.las	NAD83(2011) / UTM zone 13N	6342	NAVD88 height
13RGP685495.las	NAD83(2011) / UTM zone 13N	6342	NAVD88 height
13RGP685510.las	NAD83(2011) / UTM zone 13N	6342	NAVD88 height
13RGP685525.las	NAD83(2011) / UTM zone 13N	6342	NAVD88 height
13RGP685540.las	NAD83(2011) / UTM zone 13N	6342	NAVD88 height
13RGP685555.las	NAD83(2011) / UTM zone 13N	6342	NAVD88 height
13RGP685570.las	NAD83(2011) / UTM zone 13N	6342	NAVD88 height
13RGP685585.las	NAD83(2011) / UTM zone 13N	6342	NAVD88 height
13RGP685600.las	NAD83(2011) / UTM zone 13N	6342	NAVD88 height
13RGP685615.las	NAD83(2011) / UTM zone 13N	6342	NAVD88 height
13RGP685630.las	NAD83(2011) / UTM zone 13N	6342	NAVD88 height
13RGP685645.las	NAD83(2011) / UTM zone 13N	6342	NAVD88 height
13RGP685660.las	NAD83(2011) / UTM zone 13N	6342	NAVD88 height
13RGP685675.las	NAD83(2011) / UTM zone 13N	6342	NAVD88 height
13RGP685690.las	NAD83(2011) / UTM zone 13N	6342	NAVD88 height
13RGP685705.las	NAD83(2011) / UTM zone 13N	6342	NAVD88 height
13RGP685720.las	NAD83(2011) / UTM zone 13N	6342	NAVD88 height
13RGP685735.las	NAD83(2011) / UTM zone 13N	6342	NAVD88 height
13RGP685750.las	NAD83(2011) / UTM zone 13N	6342	NAVD88 height
13RGP685765.las	NAD83(2011) / UTM zone 13N	6342	NAVD88 height
13RGP685780.las	NAD83(2011) / UTM zone 13N	6342	NAVD88 height
13RGP685795.las	NAD83(2011) / UTM zone 13N	6342	NAVD88 height
13RGP685810.las	NAD83(2011) / UTM zone 13N	6342	NAVD88 height
13RGP685825.las	NAD83(2011) / UTM zone 13N	6342	NAVD88 height

DPH-5 Report on Coordinate Reference System - continued

File	Horizontal CRS	EPSG Code	Vertical CRS
13RGP685840.las	NAD83(2011) / UTM zone 13N	6342	NAVD88 height
13RGP685855.las	NAD83(2011) / UTM zone 13N	6342	NAVD88 height
13RGP685870.las	NAD83(2011) / UTM zone 13N	6342	NAVD88 height
13RGP685885.las	NAD83(2011) / UTM zone 13N	6342	NAVD88 height
13RGP685900.las	NAD83(2011) / UTM zone 13N	6342	NAVD88 height
13RGP685915.las	NAD83(2011) / UTM zone 13N	6342	NAVD88 height
13RGP685930.las	NAD83(2011) / UTM zone 13N	6342	NAVD88 height
13RGP685945.las	NAD83(2011) / UTM zone 13N	6342	NAVD88 height
13RGP685960.las	NAD83(2011) / UTM zone 13N	6342	NAVD88 height
13RGP685975.las	NAD83(2011) / UTM zone 13N	6342	NAVD88 height
13RGP685990.las	NAD83(2011) / UTM zone 13N	6342	NAVD88 height
13RGP700495.las	NAD83(2011) / UTM zone 13N	6342	NAVD88 height
13RGP700510.las	NAD83(2011) / UTM zone 13N	6342	NAVD88 height
13RGP700525.las	NAD83(2011) / UTM zone 13N	6342	NAVD88 height
13RGP700540.las	NAD83(2011) / UTM zone 13N	6342	NAVD88 height
13RGP700555.las	NAD83(2011) / UTM zone 13N	6342	NAVD88 height
13RGP700570.las	NAD83(2011) / UTM zone 13N	6342	NAVD88 height
13RGP700585.las	NAD83(2011) / UTM zone 13N	6342	NAVD88 height
13RGP700600.las	NAD83(2011) / UTM zone 13N	6342	NAVD88 height
13RGP700615.las	NAD83(2011) / UTM zone 13N	6342	NAVD88 height
13RGP700630.las	NAD83(2011) / UTM zone 13N	6342	NAVD88 height
13RGP700645.las	NAD83(2011) / UTM zone 13N	6342	NAVD88 height
13RGP700660.las	NAD83(2011) / UTM zone 13N	6342	NAVD88 height
13RGP700675.las	NAD83(2011) / UTM zone 13N	6342	NAVD88 height
13RGP700690.las	NAD83(2011) / UTM zone 13N	6342	NAVD88 height
13RGP700705.las	NAD83(2011) / UTM zone 13N	6342	NAVD88 height
13RGP700720.las	NAD83(2011) / UTM zone 13N	6342	NAVD88 height
13RGP700735.las	NAD83(2011) / UTM zone 13N	6342	NAVD88 height
13RGP700750.las	NAD83(2011) / UTM zone 13N	6342	NAVD88 height
13RGP700765.las	NAD83(2011) / UTM zone 13N	6342	NAVD88 height
13RGP700780.las	NAD83(2011) / UTM zone 13N	6342	NAVD88 height
13RGP700795.las	NAD83(2011) / UTM zone 13N	6342	NAVD88 height

DPH-5 Report on Coordinate Reference System - continued

File	Horizontal CRS	EPSG Code	Vertical CRS
13RGP700810.las	NAD83(2011) / UTM zone 13N	6342	NAVD88 height
13RGP700825.las	NAD83(2011) / UTM zone 13N	6342	NAVD88 height
13RGP700840.las	NAD83(2011) / UTM zone 13N	6342	NAVD88 height
13RGP700855.las	NAD83(2011) / UTM zone 13N	6342	NAVD88 height
13RGP700870.las	NAD83(2011) / UTM zone 13N	6342	NAVD88 height
13RGP700885.las	NAD83(2011) / UTM zone 13N	6342	NAVD88 height
13RGP700900.las	NAD83(2011) / UTM zone 13N	6342	NAVD88 height
13RGP700915.las	NAD83(2011) / UTM zone 13N	6342	NAVD88 height
13RGP700930.las	NAD83(2011) / UTM zone 13N	6342	NAVD88 height
13RGP700945.las	NAD83(2011) / UTM zone 13N	6342	NAVD88 height
13RGP700960.las	NAD83(2011) / UTM zone 13N	6342	NAVD88 height
13RGP700975.las	NAD83(2011) / UTM zone 13N	6342	NAVD88 height
13RGP700990.las	NAD83(2011) / UTM zone 13N	6342	NAVD88 height
13RGP715495.las	NAD83(2011) / UTM zone 13N	6342	NAVD88 height
13RGP715510.las	NAD83(2011) / UTM zone 13N	6342	NAVD88 height
13RGP715525.las	NAD83(2011) / UTM zone 13N	6342	NAVD88 height
13RGP715540.las	NAD83(2011) / UTM zone 13N	6342	NAVD88 height
13RGP715555.las	NAD83(2011) / UTM zone 13N	6342	NAVD88 height
13RGP715570.las	NAD83(2011) / UTM zone 13N	6342	NAVD88 height
13RGP715585.las	NAD83(2011) / UTM zone 13N	6342	NAVD88 height
13RGP715600.las	NAD83(2011) / UTM zone 13N	6342	NAVD88 height
13RGP715615.las	NAD83(2011) / UTM zone 13N	6342	NAVD88 height
13RGP715630.las	NAD83(2011) / UTM zone 13N	6342	NAVD88 height
13RGP715645.las	NAD83(2011) / UTM zone 13N	6342	NAVD88 height
13RGP715660.las	NAD83(2011) / UTM zone 13N	6342	NAVD88 height
13RGP715675.las	NAD83(2011) / UTM zone 13N	6342	NAVD88 height
13RGP715690.las	NAD83(2011) / UTM zone 13N	6342	NAVD88 height
13RGP715705.las	NAD83(2011) / UTM zone 13N	6342	NAVD88 height
13RGP715720.las	NAD83(2011) / UTM zone 13N	6342	NAVD88 height
13RGP715735.las	NAD83(2011) / UTM zone 13N	6342	NAVD88 height
13RGP715750.las	NAD83(2011) / UTM zone 13N	6342	NAVD88 height
13RGP715765.las	NAD83(2011) / UTM zone 13N	6342	NAVD88 height

DPH-5 Report on Coordinate Reference System - continued

File	Horizontal CRS	EPSG Code	Vertical CRS
13RGP715780.las	NAD83(2011) / UTM zone 13N	6342	NAVD88 height
13RGP715795.las	NAD83(2011) / UTM zone 13N	6342	NAVD88 height
13RGP715810.las	NAD83(2011) / UTM zone 13N	6342	NAVD88 height
13RGP715825.las	NAD83(2011) / UTM zone 13N	6342	NAVD88 height
13RGP715840.las	NAD83(2011) / UTM zone 13N	6342	NAVD88 height
13RGP715855.las	NAD83(2011) / UTM zone 13N	6342	NAVD88 height
13RGP715870.las	NAD83(2011) / UTM zone 13N	6342	NAVD88 height
13RGP715885.las	NAD83(2011) / UTM zone 13N	6342	NAVD88 height
13RGP715900.las	NAD83(2011) / UTM zone 13N	6342	NAVD88 height
13RGP715915.las	NAD83(2011) / UTM zone 13N	6342	NAVD88 height
13RGP715930.las	NAD83(2011) / UTM zone 13N	6342	NAVD88 height
13RGP715945.las	NAD83(2011) / UTM zone 13N	6342	NAVD88 height
13RGP715960.las	NAD83(2011) / UTM zone 13N	6342	NAVD88 height
13RGP715975.las	NAD83(2011) / UTM zone 13N	6342	NAVD88 height
13RGP715990.las	NAD83(2011) / UTM zone 13N	6342	NAVD88 height
13RGP730495.las	NAD83(2011) / UTM zone 13N	6342	NAVD88 height
13RGP730510.las	NAD83(2011) / UTM zone 13N	6342	NAVD88 height
13RGP730525.las	NAD83(2011) / UTM zone 13N	6342	NAVD88 height
13RGP730540.las	NAD83(2011) / UTM zone 13N	6342	NAVD88 height
13RGP730555.las	NAD83(2011) / UTM zone 13N	6342	NAVD88 height
13RGP730570.las	NAD83(2011) / UTM zone 13N	6342	NAVD88 height
13RGP730585.las	NAD83(2011) / UTM zone 13N	6342	NAVD88 height
13RGP730600.las	NAD83(2011) / UTM zone 13N	6342	NAVD88 height
13RGP730615.las	NAD83(2011) / UTM zone 13N	6342	NAVD88 height
13RGP730630.las	NAD83(2011) / UTM zone 13N	6342	NAVD88 height
13RGP730645.las	NAD83(2011) / UTM zone 13N	6342	NAVD88 height
13RGP730660.las	NAD83(2011) / UTM zone 13N	6342	NAVD88 height
13RGP730675.las	NAD83(2011) / UTM zone 13N	6342	NAVD88 height
13RGP730690.las	NAD83(2011) / UTM zone 13N	6342	NAVD88 height
13RGP730705.las	NAD83(2011) / UTM zone 13N	6342	NAVD88 height
13RGP730720.las	NAD83(2011) / UTM zone 13N	6342	NAVD88 height
13RGP730735.las	NAD83(2011) / UTM zone 13N	6342	NAVD88 height

DPH-5 Report on Coordinate Reference System - continued

File	Horizontal CRS	EPSG Code	Vertical CRS
13RGP730750.las	NAD83(2011) / UTM zone 13N	6342	NAVD88 height
13RGP730765.las	NAD83(2011) / UTM zone 13N	6342	NAVD88 height
13RGP730780.las	NAD83(2011) / UTM zone 13N	6342	NAVD88 height
13RGP730795.las	NAD83(2011) / UTM zone 13N	6342	NAVD88 height
13RGP730810.las	NAD83(2011) / UTM zone 13N	6342	NAVD88 height
13RGP730825.las	NAD83(2011) / UTM zone 13N	6342	NAVD88 height
13RGP730840.las	NAD83(2011) / UTM zone 13N	6342	NAVD88 height
13RGP730855.las	NAD83(2011) / UTM zone 13N	6342	NAVD88 height
13RGP730870.las	NAD83(2011) / UTM zone 13N	6342	NAVD88 height
13RGP730885.las	NAD83(2011) / UTM zone 13N	6342	NAVD88 height
13RGP730900.las	NAD83(2011) / UTM zone 13N	6342	NAVD88 height
13RGP730915.las	NAD83(2011) / UTM zone 13N	6342	NAVD88 height
13RGP730930.las	NAD83(2011) / UTM zone 13N	6342	NAVD88 height
13RGP730945.las	NAD83(2011) / UTM zone 13N	6342	NAVD88 height
13RGP730960.las	NAD83(2011) / UTM zone 13N	6342	NAVD88 height
13RGP730975.las	NAD83(2011) / UTM zone 13N	6342	NAVD88 height
13RGP730990.las	NAD83(2011) / UTM zone 13N	6342	NAVD88 height
13RGP745495.las	NAD83(2011) / UTM zone 13N	6342	NAVD88 height
13RGP745510.las	NAD83(2011) / UTM zone 13N	6342	NAVD88 height
13RGP745525.las	NAD83(2011) / UTM zone 13N	6342	NAVD88 height
13RGP745540.las	NAD83(2011) / UTM zone 13N	6342	NAVD88 height
13RGP745555.las	NAD83(2011) / UTM zone 13N	6342	NAVD88 height
13RGP745570.las	NAD83(2011) / UTM zone 13N	6342	NAVD88 height
13RGP745585.las	NAD83(2011) / UTM zone 13N	6342	NAVD88 height
13RGP745600.las	NAD83(2011) / UTM zone 13N	6342	NAVD88 height
13RGP745615.las	NAD83(2011) / UTM zone 13N	6342	NAVD88 height
13RGP745630.las	NAD83(2011) / UTM zone 13N	6342	NAVD88 height
13RGP745645.las	NAD83(2011) / UTM zone 13N	6342	NAVD88 height
13RGP745660.las	NAD83(2011) / UTM zone 13N	6342	NAVD88 height
13RGP745675.las	NAD83(2011) / UTM zone 13N	6342	NAVD88 height
13RGP745690.las	NAD83(2011) / UTM zone 13N	6342	NAVD88 height
13RGP745705.las	NAD83(2011) / UTM zone 13N	6342	NAVD88 height

DPH-5 Report on Coordinate Reference System - continued

File	Horizontal CRS	EPSG Code	Vertical CRS
13RGP745720.las	NAD83(2011) / UTM zone 13N	6342	NAVD88 height
13RGP745735.las	NAD83(2011) / UTM zone 13N	6342	NAVD88 height
13RGP745750.las	NAD83(2011) / UTM zone 13N	6342	NAVD88 height
13RGP745765.las	NAD83(2011) / UTM zone 13N	6342	NAVD88 height
13RGP745780.las	NAD83(2011) / UTM zone 13N	6342	NAVD88 height
13RGP745795.las	NAD83(2011) / UTM zone 13N	6342	NAVD88 height
13RGP745810.las	NAD83(2011) / UTM zone 13N	6342	NAVD88 height
13RGP745825.las	NAD83(2011) / UTM zone 13N	6342	NAVD88 height
13RGP745840.las	NAD83(2011) / UTM zone 13N	6342	NAVD88 height
13RGP745855.las	NAD83(2011) / UTM zone 13N	6342	NAVD88 height
13RGP745870.las	NAD83(2011) / UTM zone 13N	6342	NAVD88 height
13RGP745885.las	NAD83(2011) / UTM zone 13N	6342	NAVD88 height
13RGP745900.las	NAD83(2011) / UTM zone 13N	6342	NAVD88 height
13RGP745915.las	NAD83(2011) / UTM zone 13N	6342	NAVD88 height
13RGP745930.las	NAD83(2011) / UTM zone 13N	6342	NAVD88 height
13RGP745945.las	NAD83(2011) / UTM zone 13N	6342	NAVD88 height
13RGP745960.las	NAD83(2011) / UTM zone 13N	6342	NAVD88 height
13RGP745975.las	NAD83(2011) / UTM zone 13N	6342	NAVD88 height
13RGP745990.las	NAD83(2011) / UTM zone 13N	6342	NAVD88 height
13RGP760495.las	NAD83(2011) / UTM zone 13N	6342	NAVD88 height
13RGP760510.las	NAD83(2011) / UTM zone 13N	6342	NAVD88 height
13RGP760525.las	NAD83(2011) / UTM zone 13N	6342	NAVD88 height
13RGP760540.las	NAD83(2011) / UTM zone 13N	6342	NAVD88 height
13RGP760555.las	NAD83(2011) / UTM zone 13N	6342	NAVD88 height
13RGP760570.las	NAD83(2011) / UTM zone 13N	6342	NAVD88 height
13RGP760585.las	NAD83(2011) / UTM zone 13N	6342	NAVD88 height
13RGP760600.las	NAD83(2011) / UTM zone 13N	6342	NAVD88 height
13RGP760615.las	NAD83(2011) / UTM zone 13N	6342	NAVD88 height
13RGP760630.las	NAD83(2011) / UTM zone 13N	6342	NAVD88 height
13RGP760645.las	NAD83(2011) / UTM zone 13N	6342	NAVD88 height
13RGP760660.las	NAD83(2011) / UTM zone 13N	6342	NAVD88 height
13RGP760675.las	NAD83(2011) / UTM zone 13N	6342	NAVD88 height

DPH-5 Report on Coordinate Reference System - continued

File	Horizontal CRS	EPSG Code	Vertical CRS
13RGP760690.las	NAD83(2011) / UTM zone 13N	6342	NAVD88 height
13RGP760705.las	NAD83(2011) / UTM zone 13N	6342	NAVD88 height
13RGP760720.las	NAD83(2011) / UTM zone 13N	6342	NAVD88 height
13RGP760735.las	NAD83(2011) / UTM zone 13N	6342	NAVD88 height
13RGP760750.las	NAD83(2011) / UTM zone 13N	6342	NAVD88 height
13RGP760765.las	NAD83(2011) / UTM zone 13N	6342	NAVD88 height
13RGP760780.las	NAD83(2011) / UTM zone 13N	6342	NAVD88 height
13RGP760795.las	NAD83(2011) / UTM zone 13N	6342	NAVD88 height
13RGP760810.las	NAD83(2011) / UTM zone 13N	6342	NAVD88 height
13RGP760825.las	NAD83(2011) / UTM zone 13N	6342	NAVD88 height
13RGP760840.las	NAD83(2011) / UTM zone 13N	6342	NAVD88 height
13RGP760855.las	NAD83(2011) / UTM zone 13N	6342	NAVD88 height
13RGP760870.las	NAD83(2011) / UTM zone 13N	6342	NAVD88 height
13RGP760885.las	NAD83(2011) / UTM zone 13N	6342	NAVD88 height
13RGP760900.las	NAD83(2011) / UTM zone 13N	6342	NAVD88 height
13RGP760915.las	NAD83(2011) / UTM zone 13N	6342	NAVD88 height
13RGP760930.las	NAD83(2011) / UTM zone 13N	6342	NAVD88 height
13RGP760945.las	NAD83(2011) / UTM zone 13N	6342	NAVD88 height
13RGP760960.las	NAD83(2011) / UTM zone 13N	6342	NAVD88 height
13RGP760975.las	NAD83(2011) / UTM zone 13N	6342	NAVD88 height
13RGP760990.las	NAD83(2011) / UTM zone 13N	6342	NAVD88 height
13RGP775495.las	NAD83(2011) / UTM zone 13N	6342	NAVD88 height
13RGP775510.las	NAD83(2011) / UTM zone 13N	6342	NAVD88 height
13RGP775525.las	NAD83(2011) / UTM zone 13N	6342	NAVD88 height
13RGP775540.las	NAD83(2011) / UTM zone 13N	6342	NAVD88 height
13RGP775555.las	NAD83(2011) / UTM zone 13N	6342	NAVD88 height
13RGP775570.las	NAD83(2011) / UTM zone 13N	6342	NAVD88 height
13RGP775585.las	NAD83(2011) / UTM zone 13N	6342	NAVD88 height
13RGP775600.las	NAD83(2011) / UTM zone 13N	6342	NAVD88 height
13RGP775615.las	NAD83(2011) / UTM zone 13N	6342	NAVD88 height
13RGP775630.las	NAD83(2011) / UTM zone 13N	6342	NAVD88 height
13RGP775645.las	NAD83(2011) / UTM zone 13N	6342	NAVD88 height

DPH-5 Report on Coordinate Reference System - continued

File	Horizontal CRS	EPSG Code	Vertical CRS
13RGP775660.las	NAD83(2011) / UTM zone 13N	6342	NAVD88 height
13RGP775675.las	NAD83(2011) / UTM zone 13N	6342	NAVD88 height
13RGP775690.las	NAD83(2011) / UTM zone 13N	6342	NAVD88 height
13RGP775705.las	NAD83(2011) / UTM zone 13N	6342	NAVD88 height
13RGP775720.las	NAD83(2011) / UTM zone 13N	6342	NAVD88 height
13RGP775735.las	NAD83(2011) / UTM zone 13N	6342	NAVD88 height
13RGP775750.las	NAD83(2011) / UTM zone 13N	6342	NAVD88 height
13RGP775765.las	NAD83(2011) / UTM zone 13N	6342	NAVD88 height
13RGP775780.las	NAD83(2011) / UTM zone 13N	6342	NAVD88 height
13RGP775795.las	NAD83(2011) / UTM zone 13N	6342	NAVD88 height
13RGP775810.las	NAD83(2011) / UTM zone 13N	6342	NAVD88 height
13RGP775825.las	NAD83(2011) / UTM zone 13N	6342	NAVD88 height
13RGP775840.las	NAD83(2011) / UTM zone 13N	6342	NAVD88 height
13RGP775855.las	NAD83(2011) / UTM zone 13N	6342	NAVD88 height
13RGP775870.las	NAD83(2011) / UTM zone 13N	6342	NAVD88 height
13RGP775885.las	NAD83(2011) / UTM zone 13N	6342	NAVD88 height
13RGP775900.las	NAD83(2011) / UTM zone 13N	6342	NAVD88 height
13RGP775915.las	NAD83(2011) / UTM zone 13N	6342	NAVD88 height
13RGP775930.las	NAD83(2011) / UTM zone 13N	6342	NAVD88 height
13RGP775945.las	NAD83(2011) / UTM zone 13N	6342	NAVD88 height
13RGP775960.las	NAD83(2011) / UTM zone 13N	6342	NAVD88 height
13RGP775975.las	NAD83(2011) / UTM zone 13N	6342	NAVD88 height
13RGP775990.las	NAD83(2011) / UTM zone 13N	6342	NAVD88 height
13RGP790495.las	NAD83(2011) / UTM zone 13N	6342	NAVD88 height
13RGP790510.las	NAD83(2011) / UTM zone 13N	6342	NAVD88 height
13RGP790525.las	NAD83(2011) / UTM zone 13N	6342	NAVD88 height
13RGP790540.las	NAD83(2011) / UTM zone 13N	6342	NAVD88 height
13RGP790555.las	NAD83(2011) / UTM zone 13N	6342	NAVD88 height
13RGP790570.las	NAD83(2011) / UTM zone 13N	6342	NAVD88 height
13RGP790585.las	NAD83(2011) / UTM zone 13N	6342	NAVD88 height
13RGP790600.las	NAD83(2011) / UTM zone 13N	6342	NAVD88 height
13RGP790615.las	NAD83(2011) / UTM zone 13N	6342	NAVD88 height

DPH-5 Report on Coordinate Reference System - continued

File	Horizontal CRS	EPSG Code	Vertical CRS
13RGP790630.las	NAD83(2011) / UTM zone 13N	6342	NAVD88 height
13RGP790645.las	NAD83(2011) / UTM zone 13N	6342	NAVD88 height
13RGP790660.las	NAD83(2011) / UTM zone 13N	6342	NAVD88 height
13RGP790675.las	NAD83(2011) / UTM zone 13N	6342	NAVD88 height
13RGP790690.las	NAD83(2011) / UTM zone 13N	6342	NAVD88 height
13RGP790705.las	NAD83(2011) / UTM zone 13N	6342	NAVD88 height
13RGP790720.las	NAD83(2011) / UTM zone 13N	6342	NAVD88 height
13RGP790735.las	NAD83(2011) / UTM zone 13N	6342	NAVD88 height
13RGP790750.las	NAD83(2011) / UTM zone 13N	6342	NAVD88 height
13RGP790765.las	NAD83(2011) / UTM zone 13N	6342	NAVD88 height
13RGP790780.las	NAD83(2011) / UTM zone 13N	6342	NAVD88 height
13RGP790795.las	NAD83(2011) / UTM zone 13N	6342	NAVD88 height
13RGP790810.las	NAD83(2011) / UTM zone 13N	6342	NAVD88 height
13RGP790825.las	NAD83(2011) / UTM zone 13N	6342	NAVD88 height
13RGP790840.las	NAD83(2011) / UTM zone 13N	6342	NAVD88 height
13RGP790855.las	NAD83(2011) / UTM zone 13N	6342	NAVD88 height
13RGP790870.las	NAD83(2011) / UTM zone 13N	6342	NAVD88 height
13RGP790885.las	NAD83(2011) / UTM zone 13N	6342	NAVD88 height
13RGP790900.las	NAD83(2011) / UTM zone 13N	6342	NAVD88 height
13RGP790915.las	NAD83(2011) / UTM zone 13N	6342	NAVD88 height
13RGP790930.las	NAD83(2011) / UTM zone 13N	6342	NAVD88 height
13RGP790945.las	NAD83(2011) / UTM zone 13N	6342	NAVD88 height
13RGP790960.las	NAD83(2011) / UTM zone 13N	6342	NAVD88 height
13RGP790975.las	NAD83(2011) / UTM zone 13N	6342	NAVD88 height
13RGP790990.las	NAD83(2011) / UTM zone 13N	6342	NAVD88 height
13RGP805495.las	NAD83(2011) / UTM zone 13N	6342	NAVD88 height
13RGP805510.las	NAD83(2011) / UTM zone 13N	6342	NAVD88 height
13RGP805525.las	NAD83(2011) / UTM zone 13N	6342	NAVD88 height
13RGP805540.las	NAD83(2011) / UTM zone 13N	6342	NAVD88 height
13RGP805555.las	NAD83(2011) / UTM zone 13N	6342	NAVD88 height
13RGP805570.las	NAD83(2011) / UTM zone 13N	6342	NAVD88 height
13RGP805585.las	NAD83(2011) / UTM zone 13N	6342	NAVD88 height

DPH-5 Report on Coordinate Reference System - continued

File	Horizontal CRS	EPSG Code	Vertical CRS
13RGP805600.las	NAD83(2011) / UTM zone 13N	6342	NAVD88 height
13RGP805615.las	NAD83(2011) / UTM zone 13N	6342	NAVD88 height
13RGP805630.las	NAD83(2011) / UTM zone 13N	6342	NAVD88 height
13RGP805645.las	NAD83(2011) / UTM zone 13N	6342	NAVD88 height
13RGP805660.las	NAD83(2011) / UTM zone 13N	6342	NAVD88 height
13RGP805675.las	NAD83(2011) / UTM zone 13N	6342	NAVD88 height
13RGP805690.las	NAD83(2011) / UTM zone 13N	6342	NAVD88 height
13RGP805705.las	NAD83(2011) / UTM zone 13N	6342	NAVD88 height
13RGP805720.las	NAD83(2011) / UTM zone 13N	6342	NAVD88 height
13RGP805735.las	NAD83(2011) / UTM zone 13N	6342	NAVD88 height
13RGP805750.las	NAD83(2011) / UTM zone 13N	6342	NAVD88 height
13RGP805765.las	NAD83(2011) / UTM zone 13N	6342	NAVD88 height
13RGP805780.las	NAD83(2011) / UTM zone 13N	6342	NAVD88 height
13RGP805795.las	NAD83(2011) / UTM zone 13N	6342	NAVD88 height
13RGP805810.las	NAD83(2011) / UTM zone 13N	6342	NAVD88 height
13RGP805825.las	NAD83(2011) / UTM zone 13N	6342	NAVD88 height
13RGP805840.las	NAD83(2011) / UTM zone 13N	6342	NAVD88 height
13RGP805855.las	NAD83(2011) / UTM zone 13N	6342	NAVD88 height
13RGP805870.las	NAD83(2011) / UTM zone 13N	6342	NAVD88 height
13RGP805885.las	NAD83(2011) / UTM zone 13N	6342	NAVD88 height
13RGP805900.las	NAD83(2011) / UTM zone 13N	6342	NAVD88 height
13RGP805915.las	NAD83(2011) / UTM zone 13N	6342	NAVD88 height
13RGP805930.las	NAD83(2011) / UTM zone 13N	6342	NAVD88 height
13RGP805945.las	NAD83(2011) / UTM zone 13N	6342	NAVD88 height
13RGP805960.las	NAD83(2011) / UTM zone 13N	6342	NAVD88 height
13RGP805975.las	NAD83(2011) / UTM zone 13N	6342	NAVD88 height
13RGP805990.las	NAD83(2011) / UTM zone 13N	6342	NAVD88 height
13RGP820495.las	NAD83(2011) / UTM zone 13N	6342	NAVD88 height
13RGP820510.las	NAD83(2011) / UTM zone 13N	6342	NAVD88 height
13RGP820525.las	NAD83(2011) / UTM zone 13N	6342	NAVD88 height
13RGP820540.las	NAD83(2011) / UTM zone 13N	6342	NAVD88 height
13RGP820555.las	NAD83(2011) / UTM zone 13N	6342	NAVD88 height

DPH-5 Report on Coordinate Reference System - continued

File	Horizontal CRS	EPSG Code	Vertical CRS
13RGP820570.las	NAD83(2011) / UTM zone 13N	6342	NAVD88 height
13RGP820585.las	NAD83(2011) / UTM zone 13N	6342	NAVD88 height
13RGP820600.las	NAD83(2011) / UTM zone 13N	6342	NAVD88 height
13RGP820615.las	NAD83(2011) / UTM zone 13N	6342	NAVD88 height
13RGP820630.las	NAD83(2011) / UTM zone 13N	6342	NAVD88 height
13RGP820645.las	NAD83(2011) / UTM zone 13N	6342	NAVD88 height
13RGP820660.las	NAD83(2011) / UTM zone 13N	6342	NAVD88 height
13RGP820675.las	NAD83(2011) / UTM zone 13N	6342	NAVD88 height
13RGP820690.las	NAD83(2011) / UTM zone 13N	6342	NAVD88 height
13RGP820705.las	NAD83(2011) / UTM zone 13N	6342	NAVD88 height
13RGP820720.las	NAD83(2011) / UTM zone 13N	6342	NAVD88 height
13RGP820735.las	NAD83(2011) / UTM zone 13N	6342	NAVD88 height
13RGP820750.las	NAD83(2011) / UTM zone 13N	6342	NAVD88 height
13RGP820765.las	NAD83(2011) / UTM zone 13N	6342	NAVD88 height
13RGP820780.las	NAD83(2011) / UTM zone 13N	6342	NAVD88 height
13RGP820795.las	NAD83(2011) / UTM zone 13N	6342	NAVD88 height
13RGP820810.las	NAD83(2011) / UTM zone 13N	6342	NAVD88 height
13RGP820825.las	NAD83(2011) / UTM zone 13N	6342	NAVD88 height
13RGP820840.las	NAD83(2011) / UTM zone 13N	6342	NAVD88 height
13RGP820855.las	NAD83(2011) / UTM zone 13N	6342	NAVD88 height
13RGP820870.las	NAD83(2011) / UTM zone 13N	6342	NAVD88 height
13RGP820885.las	NAD83(2011) / UTM zone 13N	6342	NAVD88 height
13RGP820900.las	NAD83(2011) / UTM zone 13N	6342	NAVD88 height
13RGP820915.las	NAD83(2011) / UTM zone 13N	6342	NAVD88 height
13RGP820930.las	NAD83(2011) / UTM zone 13N	6342	NAVD88 height
13RGP820945.las	NAD83(2011) / UTM zone 13N	6342	NAVD88 height
13RGP820960.las	NAD83(2011) / UTM zone 13N	6342	NAVD88 height
13RGP820975.las	NAD83(2011) / UTM zone 13N	6342	NAVD88 height
13RGP820990.las	NAD83(2011) / UTM zone 13N	6342	NAVD88 height
13RGP835495.las	NAD83(2011) / UTM zone 13N	6342	NAVD88 height
13RGP835510.las	NAD83(2011) / UTM zone 13N	6342	NAVD88 height
13RGP835525.las	NAD83(2011) / UTM zone 13N	6342	NAVD88 height

DPH-5 Report on Coordinate Reference System - continued

File	Horizontal CRS	EPSG Code	Vertical CRS
13RGP835540.las	NAD83(2011) / UTM zone 13N	6342	NAVD88 height
13RGP835555.las	NAD83(2011) / UTM zone 13N	6342	NAVD88 height
13RGP835570.las	NAD83(2011) / UTM zone 13N	6342	NAVD88 height
13RGP835585.las	NAD83(2011) / UTM zone 13N	6342	NAVD88 height
13RGP835600.las	NAD83(2011) / UTM zone 13N	6342	NAVD88 height
13RGP835615.las	NAD83(2011) / UTM zone 13N	6342	NAVD88 height
13RGP835630.las	NAD83(2011) / UTM zone 13N	6342	NAVD88 height
13RGP835645.las	NAD83(2011) / UTM zone 13N	6342	NAVD88 height
13RGP835660.las	NAD83(2011) / UTM zone 13N	6342	NAVD88 height
13RGP835675.las	NAD83(2011) / UTM zone 13N	6342	NAVD88 height
13RGP835690.las	NAD83(2011) / UTM zone 13N	6342	NAVD88 height
13RGP835705.las	NAD83(2011) / UTM zone 13N	6342	NAVD88 height
13RGP835720.las	NAD83(2011) / UTM zone 13N	6342	NAVD88 height
13RGP835735.las	NAD83(2011) / UTM zone 13N	6342	NAVD88 height
13RGP835750.las	NAD83(2011) / UTM zone 13N	6342	NAVD88 height
13RGP835765.las	NAD83(2011) / UTM zone 13N	6342	NAVD88 height
13RGP835780.las	NAD83(2011) / UTM zone 13N	6342	NAVD88 height
13RGP835795.las	NAD83(2011) / UTM zone 13N	6342	NAVD88 height
13RGP835810.las	NAD83(2011) / UTM zone 13N	6342	NAVD88 height
13RGP835825.las	NAD83(2011) / UTM zone 13N	6342	NAVD88 height
13RGP835840.las	NAD83(2011) / UTM zone 13N	6342	NAVD88 height
13RGP835855.las	NAD83(2011) / UTM zone 13N	6342	NAVD88 height
13RGP835870.las	NAD83(2011) / UTM zone 13N	6342	NAVD88 height
13RGP835885.las	NAD83(2011) / UTM zone 13N	6342	NAVD88 height
13RGP835900.las	NAD83(2011) / UTM zone 13N	6342	NAVD88 height
13RGP835915.las	NAD83(2011) / UTM zone 13N	6342	NAVD88 height
13RGP835930.las	NAD83(2011) / UTM zone 13N	6342	NAVD88 height
13RGP835945.las	NAD83(2011) / UTM zone 13N	6342	NAVD88 height
13RGP835960.las	NAD83(2011) / UTM zone 13N	6342	NAVD88 height
13RGP835975.las	NAD83(2011) / UTM zone 13N	6342	NAVD88 height
13RGP835990.las	NAD83(2011) / UTM zone 13N	6342	NAVD88 height
13RGP850495.las	NAD83(2011) / UTM zone 13N	6342	NAVD88 height

DPH-5 Report on Coordinate Reference System - continued

File	Horizontal CRS	EPSG Code	Vertical CRS
13RGP850510.las	NAD83(2011) / UTM zone 13N	6342	NAVD88 height
13RGP850525.las	NAD83(2011) / UTM zone 13N	6342	NAVD88 height
13RGP850540.las	NAD83(2011) / UTM zone 13N	6342	NAVD88 height
13RGP850555.las	NAD83(2011) / UTM zone 13N	6342	NAVD88 height
13RGP850570.las	NAD83(2011) / UTM zone 13N	6342	NAVD88 height
13RGP850585.las	NAD83(2011) / UTM zone 13N	6342	NAVD88 height
13RGP850600.las	NAD83(2011) / UTM zone 13N	6342	NAVD88 height
13RGP850615.las	NAD83(2011) / UTM zone 13N	6342	NAVD88 height
13RGP850630.las	NAD83(2011) / UTM zone 13N	6342	NAVD88 height
13RGP850645.las	NAD83(2011) / UTM zone 13N	6342	NAVD88 height
13RGP850660.las	NAD83(2011) / UTM zone 13N	6342	NAVD88 height
13RGP850675.las	NAD83(2011) / UTM zone 13N	6342	NAVD88 height
13RGP850690.las	NAD83(2011) / UTM zone 13N	6342	NAVD88 height
13RGP850705.las	NAD83(2011) / UTM zone 13N	6342	NAVD88 height
13RGP850720.las	NAD83(2011) / UTM zone 13N	6342	NAVD88 height
13RGP850735.las	NAD83(2011) / UTM zone 13N	6342	NAVD88 height
13RGP850750.las	NAD83(2011) / UTM zone 13N	6342	NAVD88 height
13RGP850765.las	NAD83(2011) / UTM zone 13N	6342	NAVD88 height
13RGP850780.las	NAD83(2011) / UTM zone 13N	6342	NAVD88 height
13RGP850795.las	NAD83(2011) / UTM zone 13N	6342	NAVD88 height
13RGP850810.las	NAD83(2011) / UTM zone 13N	6342	NAVD88 height
13RGP850825.las	NAD83(2011) / UTM zone 13N	6342	NAVD88 height
13RGP850840.las	NAD83(2011) / UTM zone 13N	6342	NAVD88 height
13RGP850855.las	NAD83(2011) / UTM zone 13N	6342	NAVD88 height
13RGP850870.las	NAD83(2011) / UTM zone 13N	6342	NAVD88 height
13RGP850885.las	NAD83(2011) / UTM zone 13N	6342	NAVD88 height
13RGP850900.las	NAD83(2011) / UTM zone 13N	6342	NAVD88 height
13RGP850915.las	NAD83(2011) / UTM zone 13N	6342	NAVD88 height
13RGP850930.las	NAD83(2011) / UTM zone 13N	6342	NAVD88 height
13RGP850945.las	NAD83(2011) / UTM zone 13N	6342	NAVD88 height
13RGP850960.las	NAD83(2011) / UTM zone 13N	6342	NAVD88 height
13RGP850975.las	NAD83(2011) / UTM zone 13N	6342	NAVD88 height

DPH-5 Report on Coordinate Reference System - continued

File	Horizontal CRS	EPSG Code	Vertical CRS
13RGP850990.las	NAD83(2011) / UTM zone 13N	6342	NAVD88 height
13RGP865495.las	NAD83(2011) / UTM zone 13N	6342	NAVD88 height
13RGP865510.las	NAD83(2011) / UTM zone 13N	6342	NAVD88 height
13RGP865525.las	NAD83(2011) / UTM zone 13N	6342	NAVD88 height
13RGP865540.las	NAD83(2011) / UTM zone 13N	6342	NAVD88 height
13RGP865555.las	NAD83(2011) / UTM zone 13N	6342	NAVD88 height
13RGP865570.las	NAD83(2011) / UTM zone 13N	6342	NAVD88 height
13RGP865585.las	NAD83(2011) / UTM zone 13N	6342	NAVD88 height
13RGP865600.las	NAD83(2011) / UTM zone 13N	6342	NAVD88 height
13RGP865615.las	NAD83(2011) / UTM zone 13N	6342	NAVD88 height
13RGP865630.las	NAD83(2011) / UTM zone 13N	6342	NAVD88 height
13RGP865645.las	NAD83(2011) / UTM zone 13N	6342	NAVD88 height
13RGP865660.las	NAD83(2011) / UTM zone 13N	6342	NAVD88 height
13RGP865675.las	NAD83(2011) / UTM zone 13N	6342	NAVD88 height
13RGP865690.las	NAD83(2011) / UTM zone 13N	6342	NAVD88 height
13RGP865705.las	NAD83(2011) / UTM zone 13N	6342	NAVD88 height
13RGP865720.las	NAD83(2011) / UTM zone 13N	6342	NAVD88 height
13RGP865735.las	NAD83(2011) / UTM zone 13N	6342	NAVD88 height
13RGP865750.las	NAD83(2011) / UTM zone 13N	6342	NAVD88 height
13RGP865765.las	NAD83(2011) / UTM zone 13N	6342	NAVD88 height
13RGP865780.las	NAD83(2011) / UTM zone 13N	6342	NAVD88 height
13RGP865795.las	NAD83(2011) / UTM zone 13N	6342	NAVD88 height
13RGP865810.las	NAD83(2011) / UTM zone 13N	6342	NAVD88 height
13RGP865825.las	NAD83(2011) / UTM zone 13N	6342	NAVD88 height
13RGP865840.las	NAD83(2011) / UTM zone 13N	6342	NAVD88 height
13RGP865855.las	NAD83(2011) / UTM zone 13N	6342	NAVD88 height
13RGP865870.las	NAD83(2011) / UTM zone 13N	6342	NAVD88 height
13RGP865885.las	NAD83(2011) / UTM zone 13N	6342	NAVD88 height
13RGP865900.las	NAD83(2011) / UTM zone 13N	6342	NAVD88 height
13RGP865915.las	NAD83(2011) / UTM zone 13N	6342	NAVD88 height
13RGP865930.las	NAD83(2011) / UTM zone 13N	6342	NAVD88 height
13RGP865945.las	NAD83(2011) / UTM zone 13N	6342	NAVD88 height

DPH-5 Report on Coordinate Reference System - continued

File	Horizontal CRS	EPSG Code	Vertical CRS
13RGP865960.las	NAD83(2011) / UTM zone 13N	6342	NAVD88 height
13RGP865975.las	NAD83(2011) / UTM zone 13N	6342	NAVD88 height
13RGP865990.las	NAD83(2011) / UTM zone 13N	6342	NAVD88 height
13RGP880495.las	NAD83(2011) / UTM zone 13N	6342	NAVD88 height
13RGP880510.las	NAD83(2011) / UTM zone 13N	6342	NAVD88 height
13RGP880525.las	NAD83(2011) / UTM zone 13N	6342	NAVD88 height
13RGP880540.las	NAD83(2011) / UTM zone 13N	6342	NAVD88 height
13RGP880555.las	NAD83(2011) / UTM zone 13N	6342	NAVD88 height
13RGP880570.las	NAD83(2011) / UTM zone 13N	6342	NAVD88 height
13RGP880585.las	NAD83(2011) / UTM zone 13N	6342	NAVD88 height
13RGP880600.las	NAD83(2011) / UTM zone 13N	6342	NAVD88 height
13RGP880615.las	NAD83(2011) / UTM zone 13N	6342	NAVD88 height
13RGP880630.las	NAD83(2011) / UTM zone 13N	6342	NAVD88 height
13RGP880645.las	NAD83(2011) / UTM zone 13N	6342	NAVD88 height
13RGP880660.las	NAD83(2011) / UTM zone 13N	6342	NAVD88 height
13RGP880675.las	NAD83(2011) / UTM zone 13N	6342	NAVD88 height
13RGP880690.las	NAD83(2011) / UTM zone 13N	6342	NAVD88 height
13RGP880705.las	NAD83(2011) / UTM zone 13N	6342	NAVD88 height
13RGP880720.las	NAD83(2011) / UTM zone 13N	6342	NAVD88 height
13RGP880735.las	NAD83(2011) / UTM zone 13N	6342	NAVD88 height
13RGP880750.las	NAD83(2011) / UTM zone 13N	6342	NAVD88 height
13RGP995480.las	NAD83(2011) / UTM zone 13N	6342	NAVD88 height
13RGP995495.las	NAD83(2011) / UTM zone 13N	6342	NAVD88 height
13RGP995510.las	NAD83(2011) / UTM zone 13N	6342	NAVD88 height
13RGP995525.las	NAD83(2011) / UTM zone 13N	6342	NAVD88 height
13RGP995540.las	NAD83(2011) / UTM zone 13N	6342	NAVD88 height
13RGP995555.las	NAD83(2011) / UTM zone 13N	6342	NAVD88 height
13RGP995570.las	NAD83(2011) / UTM zone 13N	6342	NAVD88 height
13RGP995585.las	NAD83(2011) / UTM zone 13N	6342	NAVD88 height
13RGP995600.las	NAD83(2011) / UTM zone 13N	6342	NAVD88 height
13RGP995615.las	NAD83(2011) / UTM zone 13N	6342	NAVD88 height
13RGP995630.las	NAD83(2011) / UTM zone 13N	6342	NAVD88 height

DPH-5 Report on Coordinate Reference System - continued

File	Horizontal CRS	EPSG Code	Vertical CRS
13RGP995645.las	NAD83(2011) / UTM zone 13N	6342	NAVD88 height
13RGP995660.las	NAD83(2011) / UTM zone 13N	6342	NAVD88 height
13RGP995675.las	NAD83(2011) / UTM zone 13N	6342	NAVD88 height
13RGP995690.las	NAD83(2011) / UTM zone 13N	6342	NAVD88 height
13RGP995705.las	NAD83(2011) / UTM zone 13N	6342	NAVD88 height
13RGP995720.las	NAD83(2011) / UTM zone 13N	6342	NAVD88 height
13RGP995735.las	NAD83(2011) / UTM zone 13N	6342	NAVD88 height
13RGP995750.las	NAD83(2011) / UTM zone 13N	6342	NAVD88 height
13RGP995765.las	NAD83(2011) / UTM zone 13N	6342	NAVD88 height
13RGP995780.las	NAD83(2011) / UTM zone 13N	6342	NAVD88 height
13RGP995795.las	NAD83(2011) / UTM zone 13N	6342	NAVD88 height
13RGP995810.las	NAD83(2011) / UTM zone 13N	6342	NAVD88 height
13RGP995825.las	NAD83(2011) / UTM zone 13N	6342	NAVD88 height
13RGP995840.las	NAD83(2011) / UTM zone 13N	6342	NAVD88 height
13RGP995855.las	NAD83(2011) / UTM zone 13N	6342	NAVD88 height
13RGP995870.las	NAD83(2011) / UTM zone 13N	6342	NAVD88 height
13RGP995885.las	NAD83(2011) / UTM zone 13N	6342	NAVD88 height
13RGP995900.las	NAD83(2011) / UTM zone 13N	6342	NAVD88 height
13RGP995915.las	NAD83(2011) / UTM zone 13N	6342	NAVD88 height
13RGP995930.las	NAD83(2011) / UTM zone 13N	6342	NAVD88 height
13RGP995945.las	NAD83(2011) / UTM zone 13N	6342	NAVD88 height
13RGP995960.las	NAD83(2011) / UTM zone 13N	6342	NAVD88 height
13RGP995975.las	NAD83(2011) / UTM zone 13N	6342	NAVD88 height
13RGP995990.las	NAD83(2011) / UTM zone 13N	6342	NAVD88 height
13RGQ010005.las	NAD83(2011) / UTM zone 13N	6342	NAVD88 height
13RGQ010020.las	NAD83(2011) / UTM zone 13N	6342	NAVD88 height
13RGQ010035.las	NAD83(2011) / UTM zone 13N	6342	NAVD88 height
13RGQ010050.las	NAD83(2011) / UTM zone 13N	6342	NAVD88 height
13RGQ010065.las	NAD83(2011) / UTM zone 13N	6342	NAVD88 height
13RGQ010080.las	NAD83(2011) / UTM zone 13N	6342	NAVD88 height
13RGQ010095.las	NAD83(2011) / UTM zone 13N	6342	NAVD88 height
13RGQ010110.las	NAD83(2011) / UTM zone 13N	6342	NAVD88 height

DPH-5 Report on Coordinate Reference System - continued

File	Horizontal CRS	EPSG Code	Vertical CRS
13RGQ010125.las	NAD83(2011) / UTM zone 13N	6342	NAVD88 height
13RGQ010140.las	NAD83(2011) / UTM zone 13N	6342	NAVD88 height
13RGQ010155.las	NAD83(2011) / UTM zone 13N	6342	NAVD88 height
13RGQ010170.las	NAD83(2011) / UTM zone 13N	6342	NAVD88 height
13RGQ010185.las	NAD83(2011) / UTM zone 13N	6342	NAVD88 height
13RGQ010200.las	NAD83(2011) / UTM zone 13N	6342	NAVD88 height
13RGQ010215.las	NAD83(2011) / UTM zone 13N	6342	NAVD88 height
13RGQ010230.las	NAD83(2011) / UTM zone 13N	6342	NAVD88 height
13RGQ010245.las	NAD83(2011) / UTM zone 13N	6342	NAVD88 height
13RGQ010260.las	NAD83(2011) / UTM zone 13N	6342	NAVD88 height
13RGQ010275.las	NAD83(2011) / UTM zone 13N	6342	NAVD88 height
13RGQ010290.las	NAD83(2011) / UTM zone 13N	6342	NAVD88 height
13RGQ010305.las	NAD83(2011) / UTM zone 13N	6342	NAVD88 height
13RGQ010320.las	NAD83(2011) / UTM zone 13N	6342	NAVD88 height
13RGQ010335.las	NAD83(2011) / UTM zone 13N	6342	NAVD88 height
13RGQ010350.las	NAD83(2011) / UTM zone 13N	6342	NAVD88 height
13RGQ010365.las	NAD83(2011) / UTM zone 13N	6342	NAVD88 height
13RGQ010380.las	NAD83(2011) / UTM zone 13N	6342	NAVD88 height
13RGQ010395.las	NAD83(2011) / UTM zone 13N	6342	NAVD88 height
13RGQ010410.las	NAD83(2011) / UTM zone 13N	6342	NAVD88 height
13RGQ010425.las	NAD83(2011) / UTM zone 13N	6342	NAVD88 height
13RGQ010440.las	NAD83(2011) / UTM zone 13N	6342	NAVD88 height
13RGQ010455.las	NAD83(2011) / UTM zone 13N	6342	NAVD88 height
13RGQ010470.las	NAD83(2011) / UTM zone 13N	6342	NAVD88 height
13RGQ010485.las	NAD83(2011) / UTM zone 13N	6342	NAVD88 height
13RGQ010500.las	NAD83(2011) / UTM zone 13N	6342	NAVD88 height
13RGQ010515.las	NAD83(2011) / UTM zone 13N	6342	NAVD88 height
13RGQ010530.las	NAD83(2011) / UTM zone 13N	6342	NAVD88 height
13RGQ010545.las	NAD83(2011) / UTM zone 13N	6342	NAVD88 height
13RGQ010560.las	NAD83(2011) / UTM zone 13N	6342	NAVD88 height
13RGQ010575.las	NAD83(2011) / UTM zone 13N	6342	NAVD88 height
13RGQ010590.las	NAD83(2011) / UTM zone 13N	6342	NAVD88 height

DPH-5 Report on Coordinate Reference System - continued

File	Horizontal CRS	EPSG Code	Vertical CRS
13RGQ010605.las	NAD83(2011) / UTM zone 13N	6342	NAVD88 height
13RGQ010620.las	NAD83(2011) / UTM zone 13N	6342	NAVD88 height
13RGQ010635.las	NAD83(2011) / UTM zone 13N	6342	NAVD88 height
13RGQ010650.las	NAD83(2011) / UTM zone 13N	6342	NAVD88 height
13RGQ010665.las	NAD83(2011) / UTM zone 13N	6342	NAVD88 height
13RGQ010680.las	NAD83(2011) / UTM zone 13N	6342	NAVD88 height
13RGQ010695.las	NAD83(2011) / UTM zone 13N	6342	NAVD88 height
13RGQ010710.las	NAD83(2011) / UTM zone 13N	6342	NAVD88 height
13RGQ010725.las	NAD83(2011) / UTM zone 13N	6342	NAVD88 height
13RGQ010740.las	NAD83(2011) / UTM zone 13N	6342	NAVD88 height
13RGQ010755.las	NAD83(2011) / UTM zone 13N	6342	NAVD88 height
13RGQ025005.las	NAD83(2011) / UTM zone 13N	6342	NAVD88 height
13RGQ025020.las	NAD83(2011) / UTM zone 13N	6342	NAVD88 height
13RGQ025035.las	NAD83(2011) / UTM zone 13N	6342	NAVD88 height
13RGQ025050.las	NAD83(2011) / UTM zone 13N	6342	NAVD88 height
13RGQ025065.las	NAD83(2011) / UTM zone 13N	6342	NAVD88 height
13RGQ025080.las	NAD83(2011) / UTM zone 13N	6342	NAVD88 height
13RGQ025095.las	NAD83(2011) / UTM zone 13N	6342	NAVD88 height
13RGQ025110.las	NAD83(2011) / UTM zone 13N	6342	NAVD88 height
13RGQ025125.las	NAD83(2011) / UTM zone 13N	6342	NAVD88 height
13RGQ025140.las	NAD83(2011) / UTM zone 13N	6342	NAVD88 height
13RGQ025155.las	NAD83(2011) / UTM zone 13N	6342	NAVD88 height
13RGQ025170.las	NAD83(2011) / UTM zone 13N	6342	NAVD88 height
13RGQ025185.las	NAD83(2011) / UTM zone 13N	6342	NAVD88 height
13RGQ025200.las	NAD83(2011) / UTM zone 13N	6342	NAVD88 height
13RGQ025215.las	NAD83(2011) / UTM zone 13N	6342	NAVD88 height
13RGQ025230.las	NAD83(2011) / UTM zone 13N	6342	NAVD88 height
13RGQ025245.las	NAD83(2011) / UTM zone 13N	6342	NAVD88 height
13RGQ025260.las	NAD83(2011) / UTM zone 13N	6342	NAVD88 height
13RGQ025275.las	NAD83(2011) / UTM zone 13N	6342	NAVD88 height
13RGQ025290.las	NAD83(2011) / UTM zone 13N	6342	NAVD88 height
13RGQ025305.las	NAD83(2011) / UTM zone 13N	6342	NAVD88 height

DPH-5 Report on Coordinate Reference System - continued

File	Horizontal CRS	EPSG Code	Vertical CRS
13RGQ025320.las	NAD83(2011) / UTM zone 13N	6342	NAVD88 height
13RGQ025335.las	NAD83(2011) / UTM zone 13N	6342	NAVD88 height
13RGQ025350.las	NAD83(2011) / UTM zone 13N	6342	NAVD88 height
13RGQ025365.las	NAD83(2011) / UTM zone 13N	6342	NAVD88 height
13RGQ025380.las	NAD83(2011) / UTM zone 13N	6342	NAVD88 height
13RGQ025395.las	NAD83(2011) / UTM zone 13N	6342	NAVD88 height
13RGQ025410.las	NAD83(2011) / UTM zone 13N	6342	NAVD88 height
13RGQ025425.las	NAD83(2011) / UTM zone 13N	6342	NAVD88 height
13RGQ025440.las	NAD83(2011) / UTM zone 13N	6342	NAVD88 height
13RGQ025455.las	NAD83(2011) / UTM zone 13N	6342	NAVD88 height
13RGQ025470.las	NAD83(2011) / UTM zone 13N	6342	NAVD88 height
13RGQ025485.las	NAD83(2011) / UTM zone 13N	6342	NAVD88 height
13RGQ025500.las	NAD83(2011) / UTM zone 13N	6342	NAVD88 height
13RGQ025515.las	NAD83(2011) / UTM zone 13N	6342	NAVD88 height
13RGQ025530.las	NAD83(2011) / UTM zone 13N	6342	NAVD88 height
13RGQ025545.las	NAD83(2011) / UTM zone 13N	6342	NAVD88 height
13RGQ025560.las	NAD83(2011) / UTM zone 13N	6342	NAVD88 height
13RGQ025575.las	NAD83(2011) / UTM zone 13N	6342	NAVD88 height
13RGQ025590.las	NAD83(2011) / UTM zone 13N	6342	NAVD88 height
13RGQ025605.las	NAD83(2011) / UTM zone 13N	6342	NAVD88 height
13RGQ025620.las	NAD83(2011) / UTM zone 13N	6342	NAVD88 height
13RGQ025635.las	NAD83(2011) / UTM zone 13N	6342	NAVD88 height
13RGQ025650.las	NAD83(2011) / UTM zone 13N	6342	NAVD88 height
13RGQ025665.las	NAD83(2011) / UTM zone 13N	6342	NAVD88 height
13RGQ025680.las	NAD83(2011) / UTM zone 13N	6342	NAVD88 height
13RGQ025695.las	NAD83(2011) / UTM zone 13N	6342	NAVD88 height
13RGQ025710.las	NAD83(2011) / UTM zone 13N	6342	NAVD88 height
13RGQ025725.las	NAD83(2011) / UTM zone 13N	6342	NAVD88 height
13RGQ025740.las	NAD83(2011) / UTM zone 13N	6342	NAVD88 height
13RGQ025755.las	NAD83(2011) / UTM zone 13N	6342	NAVD88 height
13RGQ040005.las	NAD83(2011) / UTM zone 13N	6342	NAVD88 height
13RGQ040020.las	NAD83(2011) / UTM zone 13N	6342	NAVD88 height

DPH-5 Report on Coordinate Reference System - continued

File	Horizontal CRS	EPSG Code	Vertical CRS
13RGQ040035.las	NAD83(2011) / UTM zone 13N	6342	NAVD88 height
13RGQ040050.las	NAD83(2011) / UTM zone 13N	6342	NAVD88 height
13RGQ040065.las	NAD83(2011) / UTM zone 13N	6342	NAVD88 height
13RGQ040080.las	NAD83(2011) / UTM zone 13N	6342	NAVD88 height
13RGQ040095.las	NAD83(2011) / UTM zone 13N	6342	NAVD88 height
13RGQ040110.las	NAD83(2011) / UTM zone 13N	6342	NAVD88 height
13RGQ040125.las	NAD83(2011) / UTM zone 13N	6342	NAVD88 height
13RGQ040140.las	NAD83(2011) / UTM zone 13N	6342	NAVD88 height
13RGQ040155.las	NAD83(2011) / UTM zone 13N	6342	NAVD88 height
13RGQ040170.las	NAD83(2011) / UTM zone 13N	6342	NAVD88 height
13RGQ040185.las	NAD83(2011) / UTM zone 13N	6342	NAVD88 height
13RGQ040200.las	NAD83(2011) / UTM zone 13N	6342	NAVD88 height
13RGQ040215.las	NAD83(2011) / UTM zone 13N	6342	NAVD88 height
13RGQ040230.las	NAD83(2011) / UTM zone 13N	6342	NAVD88 height
13RGQ040245.las	NAD83(2011) / UTM zone 13N	6342	NAVD88 height
13RGQ040260.las	NAD83(2011) / UTM zone 13N	6342	NAVD88 height
13RGQ040275.las	NAD83(2011) / UTM zone 13N	6342	NAVD88 height
13RGQ040290.las	NAD83(2011) / UTM zone 13N	6342	NAVD88 height
13RGQ040305.las	NAD83(2011) / UTM zone 13N	6342	NAVD88 height
13RGQ040320.las	NAD83(2011) / UTM zone 13N	6342	NAVD88 height
13RGQ040335.las	NAD83(2011) / UTM zone 13N	6342	NAVD88 height
13RGQ040350.las	NAD83(2011) / UTM zone 13N	6342	NAVD88 height
13RGQ040365.las	NAD83(2011) / UTM zone 13N	6342	NAVD88 height
13RGQ040380.las	NAD83(2011) / UTM zone 13N	6342	NAVD88 height
13RGQ040395.las	NAD83(2011) / UTM zone 13N	6342	NAVD88 height
13RGQ040410.las	NAD83(2011) / UTM zone 13N	6342	NAVD88 height
13RGQ040425.las	NAD83(2011) / UTM zone 13N	6342	NAVD88 height
13RGQ040440.las	NAD83(2011) / UTM zone 13N	6342	NAVD88 height
13RGQ040455.las	NAD83(2011) / UTM zone 13N	6342	NAVD88 height
13RGQ040470.las	NAD83(2011) / UTM zone 13N	6342	NAVD88 height
13RGQ040485.las	NAD83(2011) / UTM zone 13N	6342	NAVD88 height
13RGQ040500.las	NAD83(2011) / UTM zone 13N	6342	NAVD88 height

DPH-5 Report on Coordinate Reference System - continued

File	Horizontal CRS	EPSG Code	Vertical CRS
13RGQ040515.las	NAD83(2011) / UTM zone 13N	6342	NAVD88 height
13RGQ040530.las	NAD83(2011) / UTM zone 13N	6342	NAVD88 height
13RGQ040545.las	NAD83(2011) / UTM zone 13N	6342	NAVD88 height
13RGQ040560.las	NAD83(2011) / UTM zone 13N	6342	NAVD88 height
13RGQ040575.las	NAD83(2011) / UTM zone 13N	6342	NAVD88 height
13RGQ040590.las	NAD83(2011) / UTM zone 13N	6342	NAVD88 height
13RGQ040605.las	NAD83(2011) / UTM zone 13N	6342	NAVD88 height
13RGQ040620.las	NAD83(2011) / UTM zone 13N	6342	NAVD88 height
13RGQ040635.las	NAD83(2011) / UTM zone 13N	6342	NAVD88 height
13RGQ040650.las	NAD83(2011) / UTM zone 13N	6342	NAVD88 height
13RGQ040665.las	NAD83(2011) / UTM zone 13N	6342	NAVD88 height
13RGQ040680.las	NAD83(2011) / UTM zone 13N	6342	NAVD88 height
13RGQ040695.las	NAD83(2011) / UTM zone 13N	6342	NAVD88 height
13RGQ040710.las	NAD83(2011) / UTM zone 13N	6342	NAVD88 height
13RGQ040725.las	NAD83(2011) / UTM zone 13N	6342	NAVD88 height
13RGQ040740.las	NAD83(2011) / UTM zone 13N	6342	NAVD88 height
13RGQ040755.las	NAD83(2011) / UTM zone 13N	6342	NAVD88 height
13RGQ055005.las	NAD83(2011) / UTM zone 13N	6342	NAVD88 height
13RGQ055020.las	NAD83(2011) / UTM zone 13N	6342	NAVD88 height
13RGQ055035.las	NAD83(2011) / UTM zone 13N	6342	NAVD88 height
13RGQ055050.las	NAD83(2011) / UTM zone 13N	6342	NAVD88 height
13RGQ055065.las	NAD83(2011) / UTM zone 13N	6342	NAVD88 height
13RGQ055080.las	NAD83(2011) / UTM zone 13N	6342	NAVD88 height
13RGQ055095.las	NAD83(2011) / UTM zone 13N	6342	NAVD88 height
13RGQ055110.las	NAD83(2011) / UTM zone 13N	6342	NAVD88 height
13RGQ055125.las	NAD83(2011) / UTM zone 13N	6342	NAVD88 height
13RGQ055140.las	NAD83(2011) / UTM zone 13N	6342	NAVD88 height
13RGQ055155.las	NAD83(2011) / UTM zone 13N	6342	NAVD88 height
13RGQ055170.las	NAD83(2011) / UTM zone 13N	6342	NAVD88 height
13RGQ055185.las	NAD83(2011) / UTM zone 13N	6342	NAVD88 height
13RGQ055200.las	NAD83(2011) / UTM zone 13N	6342	NAVD88 height
13RGQ055215.las	NAD83(2011) / UTM zone 13N	6342	NAVD88 height

DPH-5 Report on Coordinate Reference System - continued

File	Horizontal CRS	EPSG Code	Vertical CRS
13RGQ055230.las	NAD83(2011) / UTM zone 13N	6342	NAVD88 height
13RGQ055245.las	NAD83(2011) / UTM zone 13N	6342	NAVD88 height
13RGQ055260.las	NAD83(2011) / UTM zone 13N	6342	NAVD88 height
13RGQ055275.las	NAD83(2011) / UTM zone 13N	6342	NAVD88 height
13RGQ055290.las	NAD83(2011) / UTM zone 13N	6342	NAVD88 height
13RGQ055305.las	NAD83(2011) / UTM zone 13N	6342	NAVD88 height
13RGQ055320.las	NAD83(2011) / UTM zone 13N	6342	NAVD88 height
13RGQ055335.las	NAD83(2011) / UTM zone 13N	6342	NAVD88 height
13RGQ055350.las	NAD83(2011) / UTM zone 13N	6342	NAVD88 height
13RGQ055365.las	NAD83(2011) / UTM zone 13N	6342	NAVD88 height
13RGQ055380.las	NAD83(2011) / UTM zone 13N	6342	NAVD88 height
13RGQ055395.las	NAD83(2011) / UTM zone 13N	6342	NAVD88 height
13RGQ055410.las	NAD83(2011) / UTM zone 13N	6342	NAVD88 height
13RGQ055425.las	NAD83(2011) / UTM zone 13N	6342	NAVD88 height
13RGQ055440.las	NAD83(2011) / UTM zone 13N	6342	NAVD88 height
13RGQ055455.las	NAD83(2011) / UTM zone 13N	6342	NAVD88 height
13RGQ055470.las	NAD83(2011) / UTM zone 13N	6342	NAVD88 height
13RGQ055485.las	NAD83(2011) / UTM zone 13N	6342	NAVD88 height
13RGQ055500.las	NAD83(2011) / UTM zone 13N	6342	NAVD88 height
13RGQ055515.las	NAD83(2011) / UTM zone 13N	6342	NAVD88 height
13RGQ055530.las	NAD83(2011) / UTM zone 13N	6342	NAVD88 height
13RGQ055545.las	NAD83(2011) / UTM zone 13N	6342	NAVD88 height
13RGQ055560.las	NAD83(2011) / UTM zone 13N	6342	NAVD88 height
13RGQ055575.las	NAD83(2011) / UTM zone 13N	6342	NAVD88 height
13RGQ055590.las	NAD83(2011) / UTM zone 13N	6342	NAVD88 height
13RGQ055605.las	NAD83(2011) / UTM zone 13N	6342	NAVD88 height
13RGQ055620.las	NAD83(2011) / UTM zone 13N	6342	NAVD88 height
13RGQ055635.las	NAD83(2011) / UTM zone 13N	6342	NAVD88 height
13RGQ055650.las	NAD83(2011) / UTM zone 13N	6342	NAVD88 height
13RGQ055665.las	NAD83(2011) / UTM zone 13N	6342	NAVD88 height
13RGQ055680.las	NAD83(2011) / UTM zone 13N	6342	NAVD88 height
13RGQ055695.las	NAD83(2011) / UTM zone 13N	6342	NAVD88 height

DPH-5 Report on Coordinate Reference System - continued

File	Horizontal CRS	EPSG Code	Vertical CRS
13RGQ055710.las	NAD83(2011) / UTM zone 13N	6342	NAVD88 height
13RGQ055725.las	NAD83(2011) / UTM zone 13N	6342	NAVD88 height
13RGQ055740.las	NAD83(2011) / UTM zone 13N	6342	NAVD88 height
13RGQ055755.las	NAD83(2011) / UTM zone 13N	6342	NAVD88 height
13RGQ070005.las	NAD83(2011) / UTM zone 13N	6342	NAVD88 height
13RGQ070020.las	NAD83(2011) / UTM zone 13N	6342	NAVD88 height
13RGQ070035.las	NAD83(2011) / UTM zone 13N	6342	NAVD88 height
13RGQ070050.las	NAD83(2011) / UTM zone 13N	6342	NAVD88 height
13RGQ070065.las	NAD83(2011) / UTM zone 13N	6342	NAVD88 height
13RGQ070080.las	NAD83(2011) / UTM zone 13N	6342	NAVD88 height
13RGQ070095.las	NAD83(2011) / UTM zone 13N	6342	NAVD88 height
13RGQ070110.las	NAD83(2011) / UTM zone 13N	6342	NAVD88 height
13RGQ070125.las	NAD83(2011) / UTM zone 13N	6342	NAVD88 height
13RGQ070140.las	NAD83(2011) / UTM zone 13N	6342	NAVD88 height
13RGQ070155.las	NAD83(2011) / UTM zone 13N	6342	NAVD88 height
13RGQ070170.las	NAD83(2011) / UTM zone 13N	6342	NAVD88 height
13RGQ070185.las	NAD83(2011) / UTM zone 13N	6342	NAVD88 height
13RGQ070200.las	NAD83(2011) / UTM zone 13N	6342	NAVD88 height
13RGQ070215.las	NAD83(2011) / UTM zone 13N	6342	NAVD88 height
13RGQ070230.las	NAD83(2011) / UTM zone 13N	6342	NAVD88 height
13RGQ070245.las	NAD83(2011) / UTM zone 13N	6342	NAVD88 height
13RGQ070260.las	NAD83(2011) / UTM zone 13N	6342	NAVD88 height
13RGQ070275.las	NAD83(2011) / UTM zone 13N	6342	NAVD88 height
13RGQ070290.las	NAD83(2011) / UTM zone 13N	6342	NAVD88 height
13RGQ070305.las	NAD83(2011) / UTM zone 13N	6342	NAVD88 height
13RGQ070320.las	NAD83(2011) / UTM zone 13N	6342	NAVD88 height
13RGQ070335.las	NAD83(2011) / UTM zone 13N	6342	NAVD88 height
13RGQ070350.las	NAD83(2011) / UTM zone 13N	6342	NAVD88 height
13RGQ070365.las	NAD83(2011) / UTM zone 13N	6342	NAVD88 height
13RGQ070380.las	NAD83(2011) / UTM zone 13N	6342	NAVD88 height
13RGQ070395.las	NAD83(2011) / UTM zone 13N	6342	NAVD88 height
13RGQ070410.las	NAD83(2011) / UTM zone 13N	6342	NAVD88 height

DPH-5 Report on Coordinate Reference System - continued

File	Horizontal CRS	EPSG Code	Vertical CRS
13RGQ070425.las	NAD83(2011) / UTM zone 13N	6342	NAVD88 height
13RGQ070440.las	NAD83(2011) / UTM zone 13N	6342	NAVD88 height
13RGQ070455.las	NAD83(2011) / UTM zone 13N	6342	NAVD88 height
13RGQ070470.las	NAD83(2011) / UTM zone 13N	6342	NAVD88 height
13RGQ070485.las	NAD83(2011) / UTM zone 13N	6342	NAVD88 height
13RGQ070500.las	NAD83(2011) / UTM zone 13N	6342	NAVD88 height
13RGQ070515.las	NAD83(2011) / UTM zone 13N	6342	NAVD88 height
13RGQ070530.las	NAD83(2011) / UTM zone 13N	6342	NAVD88 height
13RGQ070545.las	NAD83(2011) / UTM zone 13N	6342	NAVD88 height
13RGQ070560.las	NAD83(2011) / UTM zone 13N	6342	NAVD88 height
13RGQ070575.las	NAD83(2011) / UTM zone 13N	6342	NAVD88 height
13RGQ070590.las	NAD83(2011) / UTM zone 13N	6342	NAVD88 height
13RGQ070605.las	NAD83(2011) / UTM zone 13N	6342	NAVD88 height
13RGQ070620.las	NAD83(2011) / UTM zone 13N	6342	NAVD88 height
13RGQ070635.las	NAD83(2011) / UTM zone 13N	6342	NAVD88 height
13RGQ070650.las	NAD83(2011) / UTM zone 13N	6342	NAVD88 height
13RGQ070665.las	NAD83(2011) / UTM zone 13N	6342	NAVD88 height
13RGQ070680.las	NAD83(2011) / UTM zone 13N	6342	NAVD88 height
13RGQ070695.las	NAD83(2011) / UTM zone 13N	6342	NAVD88 height
13RGQ070710.las	NAD83(2011) / UTM zone 13N	6342	NAVD88 height
13RGQ070725.las	NAD83(2011) / UTM zone 13N	6342	NAVD88 height
13RGQ070740.las	NAD83(2011) / UTM zone 13N	6342	NAVD88 height
13RGQ070755.las	NAD83(2011) / UTM zone 13N	6342	NAVD88 height
13RGQ085005.las	NAD83(2011) / UTM zone 13N	6342	NAVD88 height
13RGQ085020.las	NAD83(2011) / UTM zone 13N	6342	NAVD88 height
13RGQ085035.las	NAD83(2011) / UTM zone 13N	6342	NAVD88 height
13RGQ085050.las	NAD83(2011) / UTM zone 13N	6342	NAVD88 height
13RGQ085065.las	NAD83(2011) / UTM zone 13N	6342	NAVD88 height
13RGQ085080.las	NAD83(2011) / UTM zone 13N	6342	NAVD88 height
13RGQ085095.las	NAD83(2011) / UTM zone 13N	6342	NAVD88 height
13RGQ085110.las	NAD83(2011) / UTM zone 13N	6342	NAVD88 height
13RGQ085125.las	NAD83(2011) / UTM zone 13N	6342	NAVD88 height

DPH-5 Report on Coordinate Reference System - continued

File	Horizontal CRS	EPSG Code	Vertical CRS
13RGQ085140.las	NAD83(2011) / UTM zone 13N	6342	NAVD88 height
13RGQ085155.las	NAD83(2011) / UTM zone 13N	6342	NAVD88 height
13RGQ085170.las	NAD83(2011) / UTM zone 13N	6342	NAVD88 height
13RGQ085185.las	NAD83(2011) / UTM zone 13N	6342	NAVD88 height
13RGQ085200.las	NAD83(2011) / UTM zone 13N	6342	NAVD88 height
13RGQ085215.las	NAD83(2011) / UTM zone 13N	6342	NAVD88 height
13RGQ085230.las	NAD83(2011) / UTM zone 13N	6342	NAVD88 height
13RGQ085245.las	NAD83(2011) / UTM zone 13N	6342	NAVD88 height
13RGQ085260.las	NAD83(2011) / UTM zone 13N	6342	NAVD88 height
13RGQ085275.las	NAD83(2011) / UTM zone 13N	6342	NAVD88 height
13RGQ085290.las	NAD83(2011) / UTM zone 13N	6342	NAVD88 height
13RGQ085305.las	NAD83(2011) / UTM zone 13N	6342	NAVD88 height
13RGQ085320.las	NAD83(2011) / UTM zone 13N	6342	NAVD88 height
13RGQ085335.las	NAD83(2011) / UTM zone 13N	6342	NAVD88 height
13RGQ085350.las	NAD83(2011) / UTM zone 13N	6342	NAVD88 height
13RGQ085365.las	NAD83(2011) / UTM zone 13N	6342	NAVD88 height
13RGQ085380.las	NAD83(2011) / UTM zone 13N	6342	NAVD88 height
13RGQ085395.las	NAD83(2011) / UTM zone 13N	6342	NAVD88 height
13RGQ085410.las	NAD83(2011) / UTM zone 13N	6342	NAVD88 height
13RGQ085425.las	NAD83(2011) / UTM zone 13N	6342	NAVD88 height
13RGQ085440.las	NAD83(2011) / UTM zone 13N	6342	NAVD88 height
13RGQ085455.las	NAD83(2011) / UTM zone 13N	6342	NAVD88 height
13RGQ085470.las	NAD83(2011) / UTM zone 13N	6342	NAVD88 height
13RGQ085485.las	NAD83(2011) / UTM zone 13N	6342	NAVD88 height
13RGQ085500.las	NAD83(2011) / UTM zone 13N	6342	NAVD88 height
13RGQ085515.las	NAD83(2011) / UTM zone 13N	6342	NAVD88 height
13RGQ085530.las	NAD83(2011) / UTM zone 13N	6342	NAVD88 height
13RGQ085545.las	NAD83(2011) / UTM zone 13N	6342	NAVD88 height
13RGQ085560.las	NAD83(2011) / UTM zone 13N	6342	NAVD88 height
13RGQ085575.las	NAD83(2011) / UTM zone 13N	6342	NAVD88 height
13RGQ085590.las	NAD83(2011) / UTM zone 13N	6342	NAVD88 height
13RGQ085605.las	NAD83(2011) / UTM zone 13N	6342	NAVD88 height

DPH-5 Report on Coordinate Reference System - continued

File	Horizontal CRS	EPSG Code	Vertical CRS
13RGQ085620.las	NAD83(2011) / UTM zone 13N	6342	NAVD88 height
13RGQ085635.las	NAD83(2011) / UTM zone 13N	6342	NAVD88 height
13RGQ085650.las	NAD83(2011) / UTM zone 13N	6342	NAVD88 height
13RGQ085665.las	NAD83(2011) / UTM zone 13N	6342	NAVD88 height
13RGQ085680.las	NAD83(2011) / UTM zone 13N	6342	NAVD88 height
13RGQ085695.las	NAD83(2011) / UTM zone 13N	6342	NAVD88 height
13RGQ085710.las	NAD83(2011) / UTM zone 13N	6342	NAVD88 height
13RGQ085725.las	NAD83(2011) / UTM zone 13N	6342	NAVD88 height
13RGQ085740.las	NAD83(2011) / UTM zone 13N	6342	NAVD88 height
13RGQ085755.las	NAD83(2011) / UTM zone 13N	6342	NAVD88 height
13RGQ100005.las	NAD83(2011) / UTM zone 13N	6342	NAVD88 height
13RGQ100020.las	NAD83(2011) / UTM zone 13N	6342	NAVD88 height
13RGQ100035.las	NAD83(2011) / UTM zone 13N	6342	NAVD88 height
13RGQ100050.las	NAD83(2011) / UTM zone 13N	6342	NAVD88 height
13RGQ100065.las	NAD83(2011) / UTM zone 13N	6342	NAVD88 height
13RGQ100080.las	NAD83(2011) / UTM zone 13N	6342	NAVD88 height
13RGQ100095.las	NAD83(2011) / UTM zone 13N	6342	NAVD88 height
13RGQ100110.las	NAD83(2011) / UTM zone 13N	6342	NAVD88 height
13RGQ100125.las	NAD83(2011) / UTM zone 13N	6342	NAVD88 height
13RGQ100140.las	NAD83(2011) / UTM zone 13N	6342	NAVD88 height
13RGQ100155.las	NAD83(2011) / UTM zone 13N	6342	NAVD88 height
13RGQ100170.las	NAD83(2011) / UTM zone 13N	6342	NAVD88 height
13RGQ100185.las	NAD83(2011) / UTM zone 13N	6342	NAVD88 height
13RGQ100200.las	NAD83(2011) / UTM zone 13N	6342	NAVD88 height
13RGQ100215.las	NAD83(2011) / UTM zone 13N	6342	NAVD88 height
13RGQ100230.las	NAD83(2011) / UTM zone 13N	6342	NAVD88 height
13RGQ100245.las	NAD83(2011) / UTM zone 13N	6342	NAVD88 height
13RGQ100260.las	NAD83(2011) / UTM zone 13N	6342	NAVD88 height
13RGQ100275.las	NAD83(2011) / UTM zone 13N	6342	NAVD88 height
13RGQ100290.las	NAD83(2011) / UTM zone 13N	6342	NAVD88 height
13RGQ100305.las	NAD83(2011) / UTM zone 13N	6342	NAVD88 height
13RGQ100320.las	NAD83(2011) / UTM zone 13N	6342	NAVD88 height

DPH-5 Report on Coordinate Reference System - continued

File	Horizontal CRS	EPSG Code	Vertical CRS
13RGQ100335.las	NAD83(2011) / UTM zone 13N	6342	NAVD88 height
13RGQ100350.las	NAD83(2011) / UTM zone 13N	6342	NAVD88 height
13RGQ100365.las	NAD83(2011) / UTM zone 13N	6342	NAVD88 height
13RGQ100380.las	NAD83(2011) / UTM zone 13N	6342	NAVD88 height
13RGQ100395.las	NAD83(2011) / UTM zone 13N	6342	NAVD88 height
13RGQ100410.las	NAD83(2011) / UTM zone 13N	6342	NAVD88 height
13RGQ100425.las	NAD83(2011) / UTM zone 13N	6342	NAVD88 height
13RGQ100440.las	NAD83(2011) / UTM zone 13N	6342	NAVD88 height
13RGQ100455.las	NAD83(2011) / UTM zone 13N	6342	NAVD88 height
13RGQ100470.las	NAD83(2011) / UTM zone 13N	6342	NAVD88 height
13RGQ100485.las	NAD83(2011) / UTM zone 13N	6342	NAVD88 height
13RGQ100500.las	NAD83(2011) / UTM zone 13N	6342	NAVD88 height
13RGQ100515.las	NAD83(2011) / UTM zone 13N	6342	NAVD88 height
13RGQ100530.las	NAD83(2011) / UTM zone 13N	6342	NAVD88 height
13RGQ100545.las	NAD83(2011) / UTM zone 13N	6342	NAVD88 height
13RGQ100560.las	NAD83(2011) / UTM zone 13N	6342	NAVD88 height
13RGQ100575.las	NAD83(2011) / UTM zone 13N	6342	NAVD88 height
13RGQ100590.las	NAD83(2011) / UTM zone 13N	6342	NAVD88 height
13RGQ100605.las	NAD83(2011) / UTM zone 13N	6342	NAVD88 height
13RGQ100620.las	NAD83(2011) / UTM zone 13N	6342	NAVD88 height
13RGQ100635.las	NAD83(2011) / UTM zone 13N	6342	NAVD88 height
13RGQ100650.las	NAD83(2011) / UTM zone 13N	6342	NAVD88 height
13RGQ100665.las	NAD83(2011) / UTM zone 13N	6342	NAVD88 height
13RGQ100680.las	NAD83(2011) / UTM zone 13N	6342	NAVD88 height
13RGQ100695.las	NAD83(2011) / UTM zone 13N	6342	NAVD88 height
13RGQ100710.las	NAD83(2011) / UTM zone 13N	6342	NAVD88 height
13RGQ100725.las	NAD83(2011) / UTM zone 13N	6342	NAVD88 height
13RGQ100740.las	NAD83(2011) / UTM zone 13N	6342	NAVD88 height
13RGQ100755.las	NAD83(2011) / UTM zone 13N	6342	NAVD88 height
13RGQ115005.las	NAD83(2011) / UTM zone 13N	6342	NAVD88 height
13RGQ115020.las	NAD83(2011) / UTM zone 13N	6342	NAVD88 height
13RGQ115035.las	NAD83(2011) / UTM zone 13N	6342	NAVD88 height

DPH-5 Report on Coordinate Reference System - continued

File	Horizontal CRS	EPSG Code	Vertical CRS
13RGQ115050.las	NAD83(2011) / UTM zone 13N	6342	NAVD88 height
13RGQ115065.las	NAD83(2011) / UTM zone 13N	6342	NAVD88 height
13RGQ115080.las	NAD83(2011) / UTM zone 13N	6342	NAVD88 height
13RGQ115095.las	NAD83(2011) / UTM zone 13N	6342	NAVD88 height
13RGQ115110.las	NAD83(2011) / UTM zone 13N	6342	NAVD88 height
13RGQ115125.las	NAD83(2011) / UTM zone 13N	6342	NAVD88 height
13RGQ115140.las	NAD83(2011) / UTM zone 13N	6342	NAVD88 height
13RGQ115155.las	NAD83(2011) / UTM zone 13N	6342	NAVD88 height
13RGQ115170.las	NAD83(2011) / UTM zone 13N	6342	NAVD88 height
13RGQ115185.las	NAD83(2011) / UTM zone 13N	6342	NAVD88 height
13RGQ115200.las	NAD83(2011) / UTM zone 13N	6342	NAVD88 height
13RGQ115215.las	NAD83(2011) / UTM zone 13N	6342	NAVD88 height
13RGQ115230.las	NAD83(2011) / UTM zone 13N	6342	NAVD88 height
13RGQ115245.las	NAD83(2011) / UTM zone 13N	6342	NAVD88 height
13RGQ115260.las	NAD83(2011) / UTM zone 13N	6342	NAVD88 height
13RGQ115275.las	NAD83(2011) / UTM zone 13N	6342	NAVD88 height
13RGQ115290.las	NAD83(2011) / UTM zone 13N	6342	NAVD88 height
13RGQ115305.las	NAD83(2011) / UTM zone 13N	6342	NAVD88 height
13RGQ115320.las	NAD83(2011) / UTM zone 13N	6342	NAVD88 height
13RGQ115335.las	NAD83(2011) / UTM zone 13N	6342	NAVD88 height
13RGQ115350.las	NAD83(2011) / UTM zone 13N	6342	NAVD88 height
13RGQ115365.las	NAD83(2011) / UTM zone 13N	6342	NAVD88 height
13RGQ115380.las	NAD83(2011) / UTM zone 13N	6342	NAVD88 height
13RGQ115395.las	NAD83(2011) / UTM zone 13N	6342	NAVD88 height
13RGQ115410.las	NAD83(2011) / UTM zone 13N	6342	NAVD88 height
13RGQ115425.las	NAD83(2011) / UTM zone 13N	6342	NAVD88 height
13RGQ115440.las	NAD83(2011) / UTM zone 13N	6342	NAVD88 height
13RGQ115455.las	NAD83(2011) / UTM zone 13N	6342	NAVD88 height
13RGQ115470.las	NAD83(2011) / UTM zone 13N	6342	NAVD88 height
13RGQ115485.las	NAD83(2011) / UTM zone 13N	6342	NAVD88 height
13RGQ115500.las	NAD83(2011) / UTM zone 13N	6342	NAVD88 height
13RGQ115515.las	NAD83(2011) / UTM zone 13N	6342	NAVD88 height

DPH-5 Report on Coordinate Reference System - continued

File	Horizontal CRS	EPSG Code	Vertical CRS
13RGQ115530.las	NAD83(2011) / UTM zone 13N	6342	NAVD88 height
13RGQ115545.las	NAD83(2011) / UTM zone 13N	6342	NAVD88 height
13RGQ115560.las	NAD83(2011) / UTM zone 13N	6342	NAVD88 height
13RGQ115575.las	NAD83(2011) / UTM zone 13N	6342	NAVD88 height
13RGQ115590.las	NAD83(2011) / UTM zone 13N	6342	NAVD88 height
13RGQ115605.las	NAD83(2011) / UTM zone 13N	6342	NAVD88 height
13RGQ115620.las	NAD83(2011) / UTM zone 13N	6342	NAVD88 height
13RGQ115635.las	NAD83(2011) / UTM zone 13N	6342	NAVD88 height
13RGQ115650.las	NAD83(2011) / UTM zone 13N	6342	NAVD88 height
13RGQ115665.las	NAD83(2011) / UTM zone 13N	6342	NAVD88 height
13RGQ115680.las	NAD83(2011) / UTM zone 13N	6342	NAVD88 height
13RGQ115695.las	NAD83(2011) / UTM zone 13N	6342	NAVD88 height
13RGQ115710.las	NAD83(2011) / UTM zone 13N	6342	NAVD88 height
13RGQ115725.las	NAD83(2011) / UTM zone 13N	6342	NAVD88 height
13RGQ115740.las	NAD83(2011) / UTM zone 13N	6342	NAVD88 height
13RGQ115755.las	NAD83(2011) / UTM zone 13N	6342	NAVD88 height
13RGQ130005.las	NAD83(2011) / UTM zone 13N	6342	NAVD88 height
13RGQ130020.las	NAD83(2011) / UTM zone 13N	6342	NAVD88 height
13RGQ130035.las	NAD83(2011) / UTM zone 13N	6342	NAVD88 height
13RGQ130050.las	NAD83(2011) / UTM zone 13N	6342	NAVD88 height
13RGQ130065.las	NAD83(2011) / UTM zone 13N	6342	NAVD88 height
13RGQ130080.las	NAD83(2011) / UTM zone 13N	6342	NAVD88 height
13RGQ130095.las	NAD83(2011) / UTM zone 13N	6342	NAVD88 height
13RGQ130110.las	NAD83(2011) / UTM zone 13N	6342	NAVD88 height
13RGQ130125.las	NAD83(2011) / UTM zone 13N	6342	NAVD88 height
13RGQ130140.las	NAD83(2011) / UTM zone 13N	6342	NAVD88 height
13RGQ130155.las	NAD83(2011) / UTM zone 13N	6342	NAVD88 height
13RGQ130170.las	NAD83(2011) / UTM zone 13N	6342	NAVD88 height
13RGQ130185.las	NAD83(2011) / UTM zone 13N	6342	NAVD88 height
13RGQ130200.las	NAD83(2011) / UTM zone 13N	6342	NAVD88 height
13RGQ130215.las	NAD83(2011) / UTM zone 13N	6342	NAVD88 height
13RGQ130230.las	NAD83(2011) / UTM zone 13N	6342	NAVD88 height

DPH-5 Report on Coordinate Reference System - continued

File	Horizontal CRS	EPSG Code	Vertical CRS
13RGQ130245.las	NAD83(2011) / UTM zone 13N	6342	NAVD88 height
13RGQ130260.las	NAD83(2011) / UTM zone 13N	6342	NAVD88 height
13RGQ130275.las	NAD83(2011) / UTM zone 13N	6342	NAVD88 height
13RGQ130290.las	NAD83(2011) / UTM zone 13N	6342	NAVD88 height
13RGQ130305.las	NAD83(2011) / UTM zone 13N	6342	NAVD88 height
13RGQ130320.las	NAD83(2011) / UTM zone 13N	6342	NAVD88 height
13RGQ130335.las	NAD83(2011) / UTM zone 13N	6342	NAVD88 height
13RGQ130350.las	NAD83(2011) / UTM zone 13N	6342	NAVD88 height
13RGQ130365.las	NAD83(2011) / UTM zone 13N	6342	NAVD88 height
13RGQ130380.las	NAD83(2011) / UTM zone 13N	6342	NAVD88 height
13RGQ130395.las	NAD83(2011) / UTM zone 13N	6342	NAVD88 height
13RGQ130410.las	NAD83(2011) / UTM zone 13N	6342	NAVD88 height
13RGQ130425.las	NAD83(2011) / UTM zone 13N	6342	NAVD88 height
13RGQ130440.las	NAD83(2011) / UTM zone 13N	6342	NAVD88 height
13RGQ130455.las	NAD83(2011) / UTM zone 13N	6342	NAVD88 height
13RGQ130470.las	NAD83(2011) / UTM zone 13N	6342	NAVD88 height
13RGQ130485.las	NAD83(2011) / UTM zone 13N	6342	NAVD88 height
13RGQ130500.las	NAD83(2011) / UTM zone 13N	6342	NAVD88 height
13RGQ130515.las	NAD83(2011) / UTM zone 13N	6342	NAVD88 height
13RGQ130530.las	NAD83(2011) / UTM zone 13N	6342	NAVD88 height
13RGQ130545.las	NAD83(2011) / UTM zone 13N	6342	NAVD88 height
13RGQ130560.las	NAD83(2011) / UTM zone 13N	6342	NAVD88 height
13RGQ130575.las	NAD83(2011) / UTM zone 13N	6342	NAVD88 height
13RGQ130590.las	NAD83(2011) / UTM zone 13N	6342	NAVD88 height
13RGQ130605.las	NAD83(2011) / UTM zone 13N	6342	NAVD88 height
13RGQ130620.las	NAD83(2011) / UTM zone 13N	6342	NAVD88 height
13RGQ130635.las	NAD83(2011) / UTM zone 13N	6342	NAVD88 height
13RGQ130650.las	NAD83(2011) / UTM zone 13N	6342	NAVD88 height
13RGQ130665.las	NAD83(2011) / UTM zone 13N	6342	NAVD88 height
13RGQ130680.las	NAD83(2011) / UTM zone 13N	6342	NAVD88 height
13RGQ130695.las	NAD83(2011) / UTM zone 13N	6342	NAVD88 height
13RGQ130710.las	NAD83(2011) / UTM zone 13N	6342	NAVD88 height

DPH-5 Report on Coordinate Reference System - continued

File	Horizontal CRS	EPSG Code	Vertical CRS
13RGQ130725.las	NAD83(2011) / UTM zone 13N	6342	NAVD88 height
13RGQ130740.las	NAD83(2011) / UTM zone 13N	6342	NAVD88 height
13RGQ130755.las	NAD83(2011) / UTM zone 13N	6342	NAVD88 height
13RGQ145005.las	NAD83(2011) / UTM zone 13N	6342	NAVD88 height
13RGQ145020.las	NAD83(2011) / UTM zone 13N	6342	NAVD88 height
13RGQ145035.las	NAD83(2011) / UTM zone 13N	6342	NAVD88 height
13RGQ145050.las	NAD83(2011) / UTM zone 13N	6342	NAVD88 height
13RGQ145065.las	NAD83(2011) / UTM zone 13N	6342	NAVD88 height
13RGQ145080.las	NAD83(2011) / UTM zone 13N	6342	NAVD88 height
13RGQ145095.las	NAD83(2011) / UTM zone 13N	6342	NAVD88 height
13RGQ145110.las	NAD83(2011) / UTM zone 13N	6342	NAVD88 height
13RGQ145125.las	NAD83(2011) / UTM zone 13N	6342	NAVD88 height
13RGQ145140.las	NAD83(2011) / UTM zone 13N	6342	NAVD88 height
13RGQ145155.las	NAD83(2011) / UTM zone 13N	6342	NAVD88 height
13RGQ145170.las	NAD83(2011) / UTM zone 13N	6342	NAVD88 height
13RGQ145185.las	NAD83(2011) / UTM zone 13N	6342	NAVD88 height
13RGQ145200.las	NAD83(2011) / UTM zone 13N	6342	NAVD88 height
13RGQ145215.las	NAD83(2011) / UTM zone 13N	6342	NAVD88 height
13RGQ145230.las	NAD83(2011) / UTM zone 13N	6342	NAVD88 height
13RGQ145245.las	NAD83(2011) / UTM zone 13N	6342	NAVD88 height
13RGQ145260.las	NAD83(2011) / UTM zone 13N	6342	NAVD88 height
13RGQ145275.las	NAD83(2011) / UTM zone 13N	6342	NAVD88 height
13RGQ145290.las	NAD83(2011) / UTM zone 13N	6342	NAVD88 height
13RGQ145305.las	NAD83(2011) / UTM zone 13N	6342	NAVD88 height
13RGQ145320.las	NAD83(2011) / UTM zone 13N	6342	NAVD88 height
13RGQ145335.las	NAD83(2011) / UTM zone 13N	6342	NAVD88 height
13RGQ145350.las	NAD83(2011) / UTM zone 13N	6342	NAVD88 height
13RGQ145365.las	NAD83(2011) / UTM zone 13N	6342	NAVD88 height
13RGQ145380.las	NAD83(2011) / UTM zone 13N	6342	NAVD88 height
13RGQ145395.las	NAD83(2011) / UTM zone 13N	6342	NAVD88 height
13RGQ145410.las	NAD83(2011) / UTM zone 13N	6342	NAVD88 height
13RGQ145425.las	NAD83(2011) / UTM zone 13N	6342	NAVD88 height

DPH-5 Report on Coordinate Reference System - continued

File	Horizontal CRS	EPSG Code	Vertical CRS
13RGQ145440.las	NAD83(2011) / UTM zone 13N	6342	NAVD88 height
13RGQ145455.las	NAD83(2011) / UTM zone 13N	6342	NAVD88 height
13RGQ145470.las	NAD83(2011) / UTM zone 13N	6342	NAVD88 height
13RGQ145485.las	NAD83(2011) / UTM zone 13N	6342	NAVD88 height
13RGQ145500.las	NAD83(2011) / UTM zone 13N	6342	NAVD88 height
13RGQ145515.las	NAD83(2011) / UTM zone 13N	6342	NAVD88 height
13RGQ145530.las	NAD83(2011) / UTM zone 13N	6342	NAVD88 height
13RGQ145545.las	NAD83(2011) / UTM zone 13N	6342	NAVD88 height
13RGQ145560.las	NAD83(2011) / UTM zone 13N	6342	NAVD88 height
13RGQ145575.las	NAD83(2011) / UTM zone 13N	6342	NAVD88 height
13RGQ145590.las	NAD83(2011) / UTM zone 13N	6342	NAVD88 height
13RGQ145605.las	NAD83(2011) / UTM zone 13N	6342	NAVD88 height
13RGQ145620.las	NAD83(2011) / UTM zone 13N	6342	NAVD88 height
13RGQ145635.las	NAD83(2011) / UTM zone 13N	6342	NAVD88 height
13RGQ145650.las	NAD83(2011) / UTM zone 13N	6342	NAVD88 height
13RGQ145665.las	NAD83(2011) / UTM zone 13N	6342	NAVD88 height
13RGQ145680.las	NAD83(2011) / UTM zone 13N	6342	NAVD88 height
13RGQ145695.las	NAD83(2011) / UTM zone 13N	6342	NAVD88 height
13RGQ145710.las	NAD83(2011) / UTM zone 13N	6342	NAVD88 height
13RGQ145725.las	NAD83(2011) / UTM zone 13N	6342	NAVD88 height
13RGQ145740.las	NAD83(2011) / UTM zone 13N	6342	NAVD88 height
13RGQ145755.las	NAD83(2011) / UTM zone 13N	6342	NAVD88 height
13RGQ160005.las	NAD83(2011) / UTM zone 13N	6342	NAVD88 height
13RGQ160020.las	NAD83(2011) / UTM zone 13N	6342	NAVD88 height
13RGQ160035.las	NAD83(2011) / UTM zone 13N	6342	NAVD88 height
13RGQ160050.las	NAD83(2011) / UTM zone 13N	6342	NAVD88 height
13RGQ160065.las	NAD83(2011) / UTM zone 13N	6342	NAVD88 height
13RGQ160080.las	NAD83(2011) / UTM zone 13N	6342	NAVD88 height
13RGQ160095.las	NAD83(2011) / UTM zone 13N	6342	NAVD88 height
13RGQ160110.las	NAD83(2011) / UTM zone 13N	6342	NAVD88 height
13RGQ160125.las	NAD83(2011) / UTM zone 13N	6342	NAVD88 height
13RGQ160140.las	NAD83(2011) / UTM zone 13N	6342	NAVD88 height

DPH-5 Report on Coordinate Reference System - continued

File	Horizontal CRS	EPSG Code	Vertical CRS
13RGQ160155.las	NAD83(2011) / UTM zone 13N	6342	NAVD88 height
13RGQ160170.las	NAD83(2011) / UTM zone 13N	6342	NAVD88 height
13RGQ160185.las	NAD83(2011) / UTM zone 13N	6342	NAVD88 height
13RGQ160200.las	NAD83(2011) / UTM zone 13N	6342	NAVD88 height
13RGQ160215.las	NAD83(2011) / UTM zone 13N	6342	NAVD88 height
13RGQ160230.las	NAD83(2011) / UTM zone 13N	6342	NAVD88 height
13RGQ160245.las	NAD83(2011) / UTM zone 13N	6342	NAVD88 height
13RGQ160260.las	NAD83(2011) / UTM zone 13N	6342	NAVD88 height
13RGQ160275.las	NAD83(2011) / UTM zone 13N	6342	NAVD88 height
13RGQ160290.las	NAD83(2011) / UTM zone 13N	6342	NAVD88 height
13RGQ160305.las	NAD83(2011) / UTM zone 13N	6342	NAVD88 height
13RGQ160320.las	NAD83(2011) / UTM zone 13N	6342	NAVD88 height
13RGQ160335.las	NAD83(2011) / UTM zone 13N	6342	NAVD88 height
13RGQ160350.las	NAD83(2011) / UTM zone 13N	6342	NAVD88 height
13RGQ160365.las	NAD83(2011) / UTM zone 13N	6342	NAVD88 height
13RGQ160380.las	NAD83(2011) / UTM zone 13N	6342	NAVD88 height
13RGQ160395.las	NAD83(2011) / UTM zone 13N	6342	NAVD88 height
13RGQ160410.las	NAD83(2011) / UTM zone 13N	6342	NAVD88 height
13RGQ160425.las	NAD83(2011) / UTM zone 13N	6342	NAVD88 height
13RGQ160440.las	NAD83(2011) / UTM zone 13N	6342	NAVD88 height
13RGQ160455.las	NAD83(2011) / UTM zone 13N	6342	NAVD88 height
13RGQ160470.las	NAD83(2011) / UTM zone 13N	6342	NAVD88 height
13RGQ160485.las	NAD83(2011) / UTM zone 13N	6342	NAVD88 height
13RGQ160500.las	NAD83(2011) / UTM zone 13N	6342	NAVD88 height
13RGQ160515.las	NAD83(2011) / UTM zone 13N	6342	NAVD88 height
13RGQ160530.las	NAD83(2011) / UTM zone 13N	6342	NAVD88 height
13RGQ160545.las	NAD83(2011) / UTM zone 13N	6342	NAVD88 height
13RGQ160560.las	NAD83(2011) / UTM zone 13N	6342	NAVD88 height
13RGQ160575.las	NAD83(2011) / UTM zone 13N	6342	NAVD88 height
13RGQ160590.las	NAD83(2011) / UTM zone 13N	6342	NAVD88 height
13RGQ160605.las	NAD83(2011) / UTM zone 13N	6342	NAVD88 height
13RGQ160620.las	NAD83(2011) / UTM zone 13N	6342	NAVD88 height

DPH-5 Report on Coordinate Reference System - continued

File	Horizontal CRS	EPSG Code	Vertical CRS
13RGQ160635.las	NAD83(2011) / UTM zone 13N	6342	NAVD88 height
13RGQ160650.las	NAD83(2011) / UTM zone 13N	6342	NAVD88 height
13RGQ160665.las	NAD83(2011) / UTM zone 13N	6342	NAVD88 height
13RGQ160680.las	NAD83(2011) / UTM zone 13N	6342	NAVD88 height
13RGQ160695.las	NAD83(2011) / UTM zone 13N	6342	NAVD88 height
13RGQ160710.las	NAD83(2011) / UTM zone 13N	6342	NAVD88 height
13RGQ160725.las	NAD83(2011) / UTM zone 13N	6342	NAVD88 height
13RGQ160740.las	NAD83(2011) / UTM zone 13N	6342	NAVD88 height
13RGQ160755.las	NAD83(2011) / UTM zone 13N	6342	NAVD88 height
13RGQ175005.las	NAD83(2011) / UTM zone 13N	6342	NAVD88 height
13RGQ175020.las	NAD83(2011) / UTM zone 13N	6342	NAVD88 height
13RGQ175035.las	NAD83(2011) / UTM zone 13N	6342	NAVD88 height
13RGQ175050.las	NAD83(2011) / UTM zone 13N	6342	NAVD88 height
13RGQ175065.las	NAD83(2011) / UTM zone 13N	6342	NAVD88 height
13RGQ175080.las	NAD83(2011) / UTM zone 13N	6342	NAVD88 height
13RGQ175095.las	NAD83(2011) / UTM zone 13N	6342	NAVD88 height
13RGQ175110.las	NAD83(2011) / UTM zone 13N	6342	NAVD88 height
13RGQ175125.las	NAD83(2011) / UTM zone 13N	6342	NAVD88 height
13RGQ175140.las	NAD83(2011) / UTM zone 13N	6342	NAVD88 height
13RGQ175155.las	NAD83(2011) / UTM zone 13N	6342	NAVD88 height
13RGQ175170.las	NAD83(2011) / UTM zone 13N	6342	NAVD88 height
13RGQ175185.las	NAD83(2011) / UTM zone 13N	6342	NAVD88 height
13RGQ175200.las	NAD83(2011) / UTM zone 13N	6342	NAVD88 height
13RGQ175215.las	NAD83(2011) / UTM zone 13N	6342	NAVD88 height
13RGQ175230.las	NAD83(2011) / UTM zone 13N	6342	NAVD88 height
13RGQ175245.las	NAD83(2011) / UTM zone 13N	6342	NAVD88 height
13RGQ175260.las	NAD83(2011) / UTM zone 13N	6342	NAVD88 height
13RGQ175275.las	NAD83(2011) / UTM zone 13N	6342	NAVD88 height
13RGQ175290.las	NAD83(2011) / UTM zone 13N	6342	NAVD88 height
13RGQ175305.las	NAD83(2011) / UTM zone 13N	6342	NAVD88 height
13RGQ175320.las	NAD83(2011) / UTM zone 13N	6342	NAVD88 height
13RGQ175335.las	NAD83(2011) / UTM zone 13N	6342	NAVD88 height

DPH-5 Report on Coordinate Reference System - continued

File	Horizontal CRS	EPSG Code	Vertical CRS
13RGQ175350.las	NAD83(2011) / UTM zone 13N	6342	NAVD88 height
13RGQ175365.las	NAD83(2011) / UTM zone 13N	6342	NAVD88 height
13RGQ175380.las	NAD83(2011) / UTM zone 13N	6342	NAVD88 height
13RGQ175395.las	NAD83(2011) / UTM zone 13N	6342	NAVD88 height
13RGQ175410.las	NAD83(2011) / UTM zone 13N	6342	NAVD88 height
13RGQ175425.las	NAD83(2011) / UTM zone 13N	6342	NAVD88 height
13RGQ175440.las	NAD83(2011) / UTM zone 13N	6342	NAVD88 height
13RGQ175455.las	NAD83(2011) / UTM zone 13N	6342	NAVD88 height
13RGQ175470.las	NAD83(2011) / UTM zone 13N	6342	NAVD88 height
13RGQ175485.las	NAD83(2011) / UTM zone 13N	6342	NAVD88 height
13RGQ175500.las	NAD83(2011) / UTM zone 13N	6342	NAVD88 height
13RGQ175515.las	NAD83(2011) / UTM zone 13N	6342	NAVD88 height
13RGQ175530.las	NAD83(2011) / UTM zone 13N	6342	NAVD88 height
13RGQ175545.las	NAD83(2011) / UTM zone 13N	6342	NAVD88 height
13RGQ175560.las	NAD83(2011) / UTM zone 13N	6342	NAVD88 height
13RGQ175575.las	NAD83(2011) / UTM zone 13N	6342	NAVD88 height
13RGQ175590.las	NAD83(2011) / UTM zone 13N	6342	NAVD88 height
13RGQ175605.las	NAD83(2011) / UTM zone 13N	6342	NAVD88 height
13RGQ175620.las	NAD83(2011) / UTM zone 13N	6342	NAVD88 height
13RGQ175635.las	NAD83(2011) / UTM zone 13N	6342	NAVD88 height
13RGQ175650.las	NAD83(2011) / UTM zone 13N	6342	NAVD88 height
13RGQ175665.las	NAD83(2011) / UTM zone 13N	6342	NAVD88 height
13RGQ175680.las	NAD83(2011) / UTM zone 13N	6342	NAVD88 height
13RGQ175695.las	NAD83(2011) / UTM zone 13N	6342	NAVD88 height
13RGQ175710.las	NAD83(2011) / UTM zone 13N	6342	NAVD88 height
13RGQ175725.las	NAD83(2011) / UTM zone 13N	6342	NAVD88 height
13RGQ175740.las	NAD83(2011) / UTM zone 13N	6342	NAVD88 height
13RGQ175755.las	NAD83(2011) / UTM zone 13N	6342	NAVD88 height
13RGQ190005.las	NAD83(2011) / UTM zone 13N	6342	NAVD88 height
13RGQ190020.las	NAD83(2011) / UTM zone 13N	6342	NAVD88 height
13RGQ190035.las	NAD83(2011) / UTM zone 13N	6342	NAVD88 height
13RGQ190050.las	NAD83(2011) / UTM zone 13N	6342	NAVD88 height

DPH-5 Report on Coordinate Reference System - continued

File	Horizontal CRS	EPSG Code	Vertical CRS
13RGQ190065.las	NAD83(2011) / UTM zone 13N	6342	NAVD88 height
13RGQ190080.las	NAD83(2011) / UTM zone 13N	6342	NAVD88 height
13RGQ190095.las	NAD83(2011) / UTM zone 13N	6342	NAVD88 height
13RGQ190110.las	NAD83(2011) / UTM zone 13N	6342	NAVD88 height
13RGQ190125.las	NAD83(2011) / UTM zone 13N	6342	NAVD88 height
13RGQ190140.las	NAD83(2011) / UTM zone 13N	6342	NAVD88 height
13RGQ190155.las	NAD83(2011) / UTM zone 13N	6342	NAVD88 height
13RGQ190170.las	NAD83(2011) / UTM zone 13N	6342	NAVD88 height
13RGQ190185.las	NAD83(2011) / UTM zone 13N	6342	NAVD88 height
13RGQ190200.las	NAD83(2011) / UTM zone 13N	6342	NAVD88 height
13RGQ190215.las	NAD83(2011) / UTM zone 13N	6342	NAVD88 height
13RGQ190230.las	NAD83(2011) / UTM zone 13N	6342	NAVD88 height
13RGQ190245.las	NAD83(2011) / UTM zone 13N	6342	NAVD88 height
13RGQ190260.las	NAD83(2011) / UTM zone 13N	6342	NAVD88 height
13RGQ190275.las	NAD83(2011) / UTM zone 13N	6342	NAVD88 height
13RGQ190290.las	NAD83(2011) / UTM zone 13N	6342	NAVD88 height
13RGQ190305.las	NAD83(2011) / UTM zone 13N	6342	NAVD88 height
13RGQ190320.las	NAD83(2011) / UTM zone 13N	6342	NAVD88 height
13RGQ190335.las	NAD83(2011) / UTM zone 13N	6342	NAVD88 height
13RGQ190350.las	NAD83(2011) / UTM zone 13N	6342	NAVD88 height
13RGQ190365.las	NAD83(2011) / UTM zone 13N	6342	NAVD88 height
13RGQ190380.las	NAD83(2011) / UTM zone 13N	6342	NAVD88 height
13RGQ190395.las	NAD83(2011) / UTM zone 13N	6342	NAVD88 height
13RGQ190410.las	NAD83(2011) / UTM zone 13N	6342	NAVD88 height
13RGQ190425.las	NAD83(2011) / UTM zone 13N	6342	NAVD88 height
13RGQ190440.las	NAD83(2011) / UTM zone 13N	6342	NAVD88 height
13RGQ190455.las	NAD83(2011) / UTM zone 13N	6342	NAVD88 height
13RGQ190470.las	NAD83(2011) / UTM zone 13N	6342	NAVD88 height
13RGQ190485.las	NAD83(2011) / UTM zone 13N	6342	NAVD88 height
13RGQ190500.las	NAD83(2011) / UTM zone 13N	6342	NAVD88 height
13RGQ190515.las	NAD83(2011) / UTM zone 13N	6342	NAVD88 height
13RGQ190530.las	NAD83(2011) / UTM zone 13N	6342	NAVD88 height

DPH-5 Report on Coordinate Reference System - continued

File	Horizontal CRS	EPSG Code	Vertical CRS
13RGQ190545.las	NAD83(2011) / UTM zone 13N	6342	NAVD88 height
13RGQ190560.las	NAD83(2011) / UTM zone 13N	6342	NAVD88 height
13RGQ190575.las	NAD83(2011) / UTM zone 13N	6342	NAVD88 height
13RGQ190590.las	NAD83(2011) / UTM zone 13N	6342	NAVD88 height
13RGQ190605.las	NAD83(2011) / UTM zone 13N	6342	NAVD88 height
13RGQ190620.las	NAD83(2011) / UTM zone 13N	6342	NAVD88 height
13RGQ190635.las	NAD83(2011) / UTM zone 13N	6342	NAVD88 height
13RGQ190650.las	NAD83(2011) / UTM zone 13N	6342	NAVD88 height
13RGQ190665.las	NAD83(2011) / UTM zone 13N	6342	NAVD88 height
13RGQ190680.las	NAD83(2011) / UTM zone 13N	6342	NAVD88 height
13RGQ190695.las	NAD83(2011) / UTM zone 13N	6342	NAVD88 height
13RGQ190710.las	NAD83(2011) / UTM zone 13N	6342	NAVD88 height
13RGQ190725.las	NAD83(2011) / UTM zone 13N	6342	NAVD88 height
13RGQ190740.las	NAD83(2011) / UTM zone 13N	6342	NAVD88 height
13RGQ190755.las	NAD83(2011) / UTM zone 13N	6342	NAVD88 height
13RGQ205005.las	NAD83(2011) / UTM zone 13N	6342	NAVD88 height
13RGQ205020.las	NAD83(2011) / UTM zone 13N	6342	NAVD88 height
13RGQ205035.las	NAD83(2011) / UTM zone 13N	6342	NAVD88 height
13RGQ205050.las	NAD83(2011) / UTM zone 13N	6342	NAVD88 height
13RGQ205065.las	NAD83(2011) / UTM zone 13N	6342	NAVD88 height
13RGQ205080.las	NAD83(2011) / UTM zone 13N	6342	NAVD88 height
13RGQ205095.las	NAD83(2011) / UTM zone 13N	6342	NAVD88 height
13RGQ205110.las	NAD83(2011) / UTM zone 13N	6342	NAVD88 height
13RGQ205125.las	NAD83(2011) / UTM zone 13N	6342	NAVD88 height
13RGQ205140.las	NAD83(2011) / UTM zone 13N	6342	NAVD88 height
13RGQ205155.las	NAD83(2011) / UTM zone 13N	6342	NAVD88 height
13RGQ205170.las	NAD83(2011) / UTM zone 13N	6342	NAVD88 height
13RGQ205185.las	NAD83(2011) / UTM zone 13N	6342	NAVD88 height
13RGQ205200.las	NAD83(2011) / UTM zone 13N	6342	NAVD88 height
13RGQ205215.las	NAD83(2011) / UTM zone 13N	6342	NAVD88 height
13RGQ205230.las	NAD83(2011) / UTM zone 13N	6342	NAVD88 height
13RGQ205245.las	NAD83(2011) / UTM zone 13N	6342	NAVD88 height

DPH-5 Report on Coordinate Reference System - continued

File	Horizontal CRS	EPSG Code	Vertical CRS
13RGQ205260.las	NAD83(2011) / UTM zone 13N	6342	NAVD88 height
13RGQ205275.las	NAD83(2011) / UTM zone 13N	6342	NAVD88 height
13RGQ205290.las	NAD83(2011) / UTM zone 13N	6342	NAVD88 height
13RGQ205305.las	NAD83(2011) / UTM zone 13N	6342	NAVD88 height
13RGQ205320.las	NAD83(2011) / UTM zone 13N	6342	NAVD88 height
13RGQ205335.las	NAD83(2011) / UTM zone 13N	6342	NAVD88 height
13RGQ205350.las	NAD83(2011) / UTM zone 13N	6342	NAVD88 height
13RGQ205365.las	NAD83(2011) / UTM zone 13N	6342	NAVD88 height
13RGQ205380.las	NAD83(2011) / UTM zone 13N	6342	NAVD88 height
13RGQ205395.las	NAD83(2011) / UTM zone 13N	6342	NAVD88 height
13RGQ205410.las	NAD83(2011) / UTM zone 13N	6342	NAVD88 height
13RGQ205425.las	NAD83(2011) / UTM zone 13N	6342	NAVD88 height
13RGQ205440.las	NAD83(2011) / UTM zone 13N	6342	NAVD88 height
13RGQ205455.las	NAD83(2011) / UTM zone 13N	6342	NAVD88 height
13RGQ205470.las	NAD83(2011) / UTM zone 13N	6342	NAVD88 height
13RGQ205485.las	NAD83(2011) / UTM zone 13N	6342	NAVD88 height
13RGQ205500.las	NAD83(2011) / UTM zone 13N	6342	NAVD88 height
13RGQ205515.las	NAD83(2011) / UTM zone 13N	6342	NAVD88 height
13RGQ205530.las	NAD83(2011) / UTM zone 13N	6342	NAVD88 height
13RGQ205545.las	NAD83(2011) / UTM zone 13N	6342	NAVD88 height
13RGQ205560.las	NAD83(2011) / UTM zone 13N	6342	NAVD88 height
13RGQ205575.las	NAD83(2011) / UTM zone 13N	6342	NAVD88 height
13RGQ205590.las	NAD83(2011) / UTM zone 13N	6342	NAVD88 height
13RGQ205605.las	NAD83(2011) / UTM zone 13N	6342	NAVD88 height
13RGQ205620.las	NAD83(2011) / UTM zone 13N	6342	NAVD88 height
13RGQ205635.las	NAD83(2011) / UTM zone 13N	6342	NAVD88 height
13RGQ205650.las	NAD83(2011) / UTM zone 13N	6342	NAVD88 height
13RGQ205665.las	NAD83(2011) / UTM zone 13N	6342	NAVD88 height
13RGQ205680.las	NAD83(2011) / UTM zone 13N	6342	NAVD88 height
13RGQ205695.las	NAD83(2011) / UTM zone 13N	6342	NAVD88 height
13RGQ205710.las	NAD83(2011) / UTM zone 13N	6342	NAVD88 height
13RGQ205725.las	NAD83(2011) / UTM zone 13N	6342	NAVD88 height

DPH-5 Report on Coordinate Reference System - continued

File	Horizontal CRS	EPSG Code	Vertical CRS
13RGQ205740.las	NAD83(2011) / UTM zone 13N	6342	NAVD88 height
13RGQ205755.las	NAD83(2011) / UTM zone 13N	6342	NAVD88 height
13RGQ220005.las	NAD83(2011) / UTM zone 13N	6342	NAVD88 height
13RGQ220020.las	NAD83(2011) / UTM zone 13N	6342	NAVD88 height
13RGQ220035.las	NAD83(2011) / UTM zone 13N	6342	NAVD88 height
13RGQ220050.las	NAD83(2011) / UTM zone 13N	6342	NAVD88 height
13RGQ220065.las	NAD83(2011) / UTM zone 13N	6342	NAVD88 height
13RGQ220080.las	NAD83(2011) / UTM zone 13N	6342	NAVD88 height
13RGQ220095.las	NAD83(2011) / UTM zone 13N	6342	NAVD88 height
13RGQ220110.las	NAD83(2011) / UTM zone 13N	6342	NAVD88 height
13RGQ220125.las	NAD83(2011) / UTM zone 13N	6342	NAVD88 height
13RGQ220140.las	NAD83(2011) / UTM zone 13N	6342	NAVD88 height
13RGQ220155.las	NAD83(2011) / UTM zone 13N	6342	NAVD88 height
13RGQ220170.las	NAD83(2011) / UTM zone 13N	6342	NAVD88 height
13RGQ220185.las	NAD83(2011) / UTM zone 13N	6342	NAVD88 height
13RGQ220200.las	NAD83(2011) / UTM zone 13N	6342	NAVD88 height
13RGQ220215.las	NAD83(2011) / UTM zone 13N	6342	NAVD88 height
13RGQ220230.las	NAD83(2011) / UTM zone 13N	6342	NAVD88 height
13RGQ220245.las	NAD83(2011) / UTM zone 13N	6342	NAVD88 height
13RGQ220260.las	NAD83(2011) / UTM zone 13N	6342	NAVD88 height
13RGQ220275.las	NAD83(2011) / UTM zone 13N	6342	NAVD88 height
13RGQ220290.las	NAD83(2011) / UTM zone 13N	6342	NAVD88 height
13RGQ220305.las	NAD83(2011) / UTM zone 13N	6342	NAVD88 height
13RGQ220320.las	NAD83(2011) / UTM zone 13N	6342	NAVD88 height
13RGQ220335.las	NAD83(2011) / UTM zone 13N	6342	NAVD88 height
13RGQ220350.las	NAD83(2011) / UTM zone 13N	6342	NAVD88 height
13RGQ220365.las	NAD83(2011) / UTM zone 13N	6342	NAVD88 height
13RGQ220380.las	NAD83(2011) / UTM zone 13N	6342	NAVD88 height
13RGQ220395.las	NAD83(2011) / UTM zone 13N	6342	NAVD88 height
13RGQ220410.las	NAD83(2011) / UTM zone 13N	6342	NAVD88 height
13RGQ220425.las	NAD83(2011) / UTM zone 13N	6342	NAVD88 height
13RGQ220440.las	NAD83(2011) / UTM zone 13N	6342	NAVD88 height

DPH-5 Report on Coordinate Reference System - continued

File	Horizontal CRS	EPSG Code	Vertical CRS
13RGQ220455.las	NAD83(2011) / UTM zone 13N	6342	NAVD88 height
13RGQ220470.las	NAD83(2011) / UTM zone 13N	6342	NAVD88 height
13RGQ220485.las	NAD83(2011) / UTM zone 13N	6342	NAVD88 height
13RGQ220500.las	NAD83(2011) / UTM zone 13N	6342	NAVD88 height
13RGQ220515.las	NAD83(2011) / UTM zone 13N	6342	NAVD88 height
13RGQ220530.las	NAD83(2011) / UTM zone 13N	6342	NAVD88 height
13RGQ220545.las	NAD83(2011) / UTM zone 13N	6342	NAVD88 height
13RGQ220560.las	NAD83(2011) / UTM zone 13N	6342	NAVD88 height
13RGQ220575.las	NAD83(2011) / UTM zone 13N	6342	NAVD88 height
13RGQ220590.las	NAD83(2011) / UTM zone 13N	6342	NAVD88 height
13RGQ220605.las	NAD83(2011) / UTM zone 13N	6342	NAVD88 height
13RGQ220620.las	NAD83(2011) / UTM zone 13N	6342	NAVD88 height
13RGQ220635.las	NAD83(2011) / UTM zone 13N	6342	NAVD88 height
13RGQ220650.las	NAD83(2011) / UTM zone 13N	6342	NAVD88 height
13RGQ220665.las	NAD83(2011) / UTM zone 13N	6342	NAVD88 height
13RGQ220680.las	NAD83(2011) / UTM zone 13N	6342	NAVD88 height
13RGQ220695.las	NAD83(2011) / UTM zone 13N	6342	NAVD88 height
13RGQ220710.las	NAD83(2011) / UTM zone 13N	6342	NAVD88 height
13RGQ220725.las	NAD83(2011) / UTM zone 13N	6342	NAVD88 height
13RGQ220740.las	NAD83(2011) / UTM zone 13N	6342	NAVD88 height
13RGQ220755.las	NAD83(2011) / UTM zone 13N	6342	NAVD88 height
13RGQ235005.las	NAD83(2011) / UTM zone 13N	6342	NAVD88 height
13RGQ235020.las	NAD83(2011) / UTM zone 13N	6342	NAVD88 height
13RGQ235035.las	NAD83(2011) / UTM zone 13N	6342	NAVD88 height
13RGQ235050.las	NAD83(2011) / UTM zone 13N	6342	NAVD88 height
13RGQ235065.las	NAD83(2011) / UTM zone 13N	6342	NAVD88 height
13RGQ235080.las	NAD83(2011) / UTM zone 13N	6342	NAVD88 height
13RGQ235095.las	NAD83(2011) / UTM zone 13N	6342	NAVD88 height
13RGQ235110.las	NAD83(2011) / UTM zone 13N	6342	NAVD88 height
13RGQ235125.las	NAD83(2011) / UTM zone 13N	6342	NAVD88 height
13RGQ235140.las	NAD83(2011) / UTM zone 13N	6342	NAVD88 height
13RGQ235155.las	NAD83(2011) / UTM zone 13N	6342	NAVD88 height

DPH-5 Report on Coordinate Reference System - continued

File	Horizontal CRS	EPSG Code	Vertical CRS
13RGQ235170.las	NAD83(2011) / UTM zone 13N	6342	NAVD88 height
13RGQ235185.las	NAD83(2011) / UTM zone 13N	6342	NAVD88 height
13RGQ235200.las	NAD83(2011) / UTM zone 13N	6342	NAVD88 height
13RGQ235215.las	NAD83(2011) / UTM zone 13N	6342	NAVD88 height
13RGQ235230.las	NAD83(2011) / UTM zone 13N	6342	NAVD88 height
13RGQ235245.las	NAD83(2011) / UTM zone 13N	6342	NAVD88 height
13RGQ235260.las	NAD83(2011) / UTM zone 13N	6342	NAVD88 height
13RGQ235275.las	NAD83(2011) / UTM zone 13N	6342	NAVD88 height
13RGQ235290.las	NAD83(2011) / UTM zone 13N	6342	NAVD88 height
13RGQ235305.las	NAD83(2011) / UTM zone 13N	6342	NAVD88 height
13RGQ235320.las	NAD83(2011) / UTM zone 13N	6342	NAVD88 height
13RGQ235335.las	NAD83(2011) / UTM zone 13N	6342	NAVD88 height
13RGQ235350.las	NAD83(2011) / UTM zone 13N	6342	NAVD88 height
13RGQ235365.las	NAD83(2011) / UTM zone 13N	6342	NAVD88 height
13RGQ235380.las	NAD83(2011) / UTM zone 13N	6342	NAVD88 height
13RGQ235395.las	NAD83(2011) / UTM zone 13N	6342	NAVD88 height
13RGQ235410.las	NAD83(2011) / UTM zone 13N	6342	NAVD88 height
13RGQ235425.las	NAD83(2011) / UTM zone 13N	6342	NAVD88 height
13RGQ235440.las	NAD83(2011) / UTM zone 13N	6342	NAVD88 height
13RGQ235455.las	NAD83(2011) / UTM zone 13N	6342	NAVD88 height
13RGQ235470.las	NAD83(2011) / UTM zone 13N	6342	NAVD88 height
13RGQ235485.las	NAD83(2011) / UTM zone 13N	6342	NAVD88 height
13RGQ235500.las	NAD83(2011) / UTM zone 13N	6342	NAVD88 height
13RGQ235515.las	NAD83(2011) / UTM zone 13N	6342	NAVD88 height
13RGQ235530.las	NAD83(2011) / UTM zone 13N	6342	NAVD88 height
13RGQ235545.las	NAD83(2011) / UTM zone 13N	6342	NAVD88 height
13RGQ235560.las	NAD83(2011) / UTM zone 13N	6342	NAVD88 height
13RGQ235575.las	NAD83(2011) / UTM zone 13N	6342	NAVD88 height
13RGQ235590.las	NAD83(2011) / UTM zone 13N	6342	NAVD88 height
13RGQ235605.las	NAD83(2011) / UTM zone 13N	6342	NAVD88 height
13RGQ235620.las	NAD83(2011) / UTM zone 13N	6342	NAVD88 height
13RGQ235635.las	NAD83(2011) / UTM zone 13N	6342	NAVD88 height

DPH-5 Report on Coordinate Reference System - continued

File	Horizontal CRS	EPSG Code	Vertical CRS
13RGQ235650.las	NAD83(2011) / UTM zone 13N	6342	NAVD88 height
13RGQ235665.las	NAD83(2011) / UTM zone 13N	6342	NAVD88 height
13RGQ235680.las	NAD83(2011) / UTM zone 13N	6342	NAVD88 height
13RGQ235695.las	NAD83(2011) / UTM zone 13N	6342	NAVD88 height
13RGQ235710.las	NAD83(2011) / UTM zone 13N	6342	NAVD88 height
13RGQ235725.las	NAD83(2011) / UTM zone 13N	6342	NAVD88 height
13RGQ235740.las	NAD83(2011) / UTM zone 13N	6342	NAVD88 height
13RGQ235755.las	NAD83(2011) / UTM zone 13N	6342	NAVD88 height
13RGQ250005.las	NAD83(2011) / UTM zone 13N	6342	NAVD88 height
13RGQ250020.las	NAD83(2011) / UTM zone 13N	6342	NAVD88 height
13RGQ250035.las	NAD83(2011) / UTM zone 13N	6342	NAVD88 height
13RGQ250050.las	NAD83(2011) / UTM zone 13N	6342	NAVD88 height
13RGQ250065.las	NAD83(2011) / UTM zone 13N	6342	NAVD88 height
13RGQ250080.las	NAD83(2011) / UTM zone 13N	6342	NAVD88 height
13RGQ250095.las	NAD83(2011) / UTM zone 13N	6342	NAVD88 height
13RGQ250110.las	NAD83(2011) / UTM zone 13N	6342	NAVD88 height
13RGQ250125.las	NAD83(2011) / UTM zone 13N	6342	NAVD88 height
13RGQ250140.las	NAD83(2011) / UTM zone 13N	6342	NAVD88 height
13RGQ250155.las	NAD83(2011) / UTM zone 13N	6342	NAVD88 height
13RGQ250170.las	NAD83(2011) / UTM zone 13N	6342	NAVD88 height
13RGQ250185.las	NAD83(2011) / UTM zone 13N	6342	NAVD88 height
13RGQ250200.las	NAD83(2011) / UTM zone 13N	6342	NAVD88 height
13RGQ250215.las	NAD83(2011) / UTM zone 13N	6342	NAVD88 height
13RGQ250230.las	NAD83(2011) / UTM zone 13N	6342	NAVD88 height
13RGQ250245.las	NAD83(2011) / UTM zone 13N	6342	NAVD88 height
13RGQ250260.las	NAD83(2011) / UTM zone 13N	6342	NAVD88 height
13RGQ250275.las	NAD83(2011) / UTM zone 13N	6342	NAVD88 height
13RGQ250290.las	NAD83(2011) / UTM zone 13N	6342	NAVD88 height
13RGQ250305.las	NAD83(2011) / UTM zone 13N	6342	NAVD88 height
13RGQ250320.las	NAD83(2011) / UTM zone 13N	6342	NAVD88 height
13RGQ250335.las	NAD83(2011) / UTM zone 13N	6342	NAVD88 height
13RGQ250350.las	NAD83(2011) / UTM zone 13N	6342	NAVD88 height

DPH-5 Report on Coordinate Reference System - continued

File	Horizontal CRS	EPSG Code	Vertical CRS
13RGQ250365.las	NAD83(2011) / UTM zone 13N	6342	NAVD88 height
13RGQ250380.las	NAD83(2011) / UTM zone 13N	6342	NAVD88 height
13RGQ250395.las	NAD83(2011) / UTM zone 13N	6342	NAVD88 height
13RGQ250410.las	NAD83(2011) / UTM zone 13N	6342	NAVD88 height
13RGQ250425.las	NAD83(2011) / UTM zone 13N	6342	NAVD88 height
13RGQ250440.las	NAD83(2011) / UTM zone 13N	6342	NAVD88 height
13RGQ250455.las	NAD83(2011) / UTM zone 13N	6342	NAVD88 height
13RGQ250470.las	NAD83(2011) / UTM zone 13N	6342	NAVD88 height
13RGQ250485.las	NAD83(2011) / UTM zone 13N	6342	NAVD88 height
13RGQ250500.las	NAD83(2011) / UTM zone 13N	6342	NAVD88 height
13RGQ250515.las	NAD83(2011) / UTM zone 13N	6342	NAVD88 height
13RGQ250530.las	NAD83(2011) / UTM zone 13N	6342	NAVD88 height
13RGQ250545.las	NAD83(2011) / UTM zone 13N	6342	NAVD88 height
13RGQ250560.las	NAD83(2011) / UTM zone 13N	6342	NAVD88 height
13RGQ250575.las	NAD83(2011) / UTM zone 13N	6342	NAVD88 height
13RGQ250590.las	NAD83(2011) / UTM zone 13N	6342	NAVD88 height
13RGQ250605.las	NAD83(2011) / UTM zone 13N	6342	NAVD88 height
13RGQ250620.las	NAD83(2011) / UTM zone 13N	6342	NAVD88 height
13RGQ250635.las	NAD83(2011) / UTM zone 13N	6342	NAVD88 height
13RGQ250650.las	NAD83(2011) / UTM zone 13N	6342	NAVD88 height
13RGQ250665.las	NAD83(2011) / UTM zone 13N	6342	NAVD88 height
13RGQ250680.las	NAD83(2011) / UTM zone 13N	6342	NAVD88 height
13RGQ250695.las	NAD83(2011) / UTM zone 13N	6342	NAVD88 height
13RGQ250710.las	NAD83(2011) / UTM zone 13N	6342	NAVD88 height
13RGQ250725.las	NAD83(2011) / UTM zone 13N	6342	NAVD88 height
13RGQ250740.las	NAD83(2011) / UTM zone 13N	6342	NAVD88 height
13RGQ250755.las	NAD83(2011) / UTM zone 13N	6342	NAVD88 height
13RGQ265005.las	NAD83(2011) / UTM zone 13N	6342	NAVD88 height
13RGQ265020.las	NAD83(2011) / UTM zone 13N	6342	NAVD88 height
13RGQ265035.las	NAD83(2011) / UTM zone 13N	6342	NAVD88 height
13RGQ265050.las	NAD83(2011) / UTM zone 13N	6342	NAVD88 height
13RGQ265065.las	NAD83(2011) / UTM zone 13N	6342	NAVD88 height

DPH-5 Report on Coordinate Reference System - continued

File	Horizontal CRS	EPSG Code	Vertical CRS
13RGQ265080.las	NAD83(2011) / UTM zone 13N	6342	NAVD88 height
13RGQ265095.las	NAD83(2011) / UTM zone 13N	6342	NAVD88 height
13RGQ265110.las	NAD83(2011) / UTM zone 13N	6342	NAVD88 height
13RGQ265125.las	NAD83(2011) / UTM zone 13N	6342	NAVD88 height
13RGQ265140.las	NAD83(2011) / UTM zone 13N	6342	NAVD88 height
13RGQ265155.las	NAD83(2011) / UTM zone 13N	6342	NAVD88 height
13RGQ265170.las	NAD83(2011) / UTM zone 13N	6342	NAVD88 height
13RGQ265185.las	NAD83(2011) / UTM zone 13N	6342	NAVD88 height
13RGQ265200.las	NAD83(2011) / UTM zone 13N	6342	NAVD88 height
13RGQ265215.las	NAD83(2011) / UTM zone 13N	6342	NAVD88 height
13RGQ265230.las	NAD83(2011) / UTM zone 13N	6342	NAVD88 height
13RGQ265245.las	NAD83(2011) / UTM zone 13N	6342	NAVD88 height
13RGQ265260.las	NAD83(2011) / UTM zone 13N	6342	NAVD88 height
13RGQ265275.las	NAD83(2011) / UTM zone 13N	6342	NAVD88 height
13RGQ265290.las	NAD83(2011) / UTM zone 13N	6342	NAVD88 height
13RGQ265305.las	NAD83(2011) / UTM zone 13N	6342	NAVD88 height
13RGQ265320.las	NAD83(2011) / UTM zone 13N	6342	NAVD88 height
13RGQ265335.las	NAD83(2011) / UTM zone 13N	6342	NAVD88 height
13RGQ265350.las	NAD83(2011) / UTM zone 13N	6342	NAVD88 height
13RGQ265365.las	NAD83(2011) / UTM zone 13N	6342	NAVD88 height
13RGQ265380.las	NAD83(2011) / UTM zone 13N	6342	NAVD88 height
13RGQ265395.las	NAD83(2011) / UTM zone 13N	6342	NAVD88 height
13RGQ265410.las	NAD83(2011) / UTM zone 13N	6342	NAVD88 height
13RGQ265425.las	NAD83(2011) / UTM zone 13N	6342	NAVD88 height
13RGQ265440.las	NAD83(2011) / UTM zone 13N	6342	NAVD88 height
13RGQ265455.las	NAD83(2011) / UTM zone 13N	6342	NAVD88 height
13RGQ265470.las	NAD83(2011) / UTM zone 13N	6342	NAVD88 height
13RGQ265485.las	NAD83(2011) / UTM zone 13N	6342	NAVD88 height
13RGQ265500.las	NAD83(2011) / UTM zone 13N	6342	NAVD88 height
13RGQ265515.las	NAD83(2011) / UTM zone 13N	6342	NAVD88 height
13RGQ265530.las	NAD83(2011) / UTM zone 13N	6342	NAVD88 height
13RGQ265545.las	NAD83(2011) / UTM zone 13N	6342	NAVD88 height

DPH-5 Report on Coordinate Reference System - continued

File	Horizontal CRS	EPSG Code	Vertical CRS
13RGQ265560.las	NAD83(2011) / UTM zone 13N	6342	NAVD88 height
13RGQ265575.las	NAD83(2011) / UTM zone 13N	6342	NAVD88 height
13RGQ265590.las	NAD83(2011) / UTM zone 13N	6342	NAVD88 height
13RGQ265605.las	NAD83(2011) / UTM zone 13N	6342	NAVD88 height
13RGQ265620.las	NAD83(2011) / UTM zone 13N	6342	NAVD88 height
13RGQ265635.las	NAD83(2011) / UTM zone 13N	6342	NAVD88 height
13RGQ265650.las	NAD83(2011) / UTM zone 13N	6342	NAVD88 height
13RGQ265665.las	NAD83(2011) / UTM zone 13N	6342	NAVD88 height
13RGQ265680.las	NAD83(2011) / UTM zone 13N	6342	NAVD88 height
13RGQ265695.las	NAD83(2011) / UTM zone 13N	6342	NAVD88 height
13RGQ265710.las	NAD83(2011) / UTM zone 13N	6342	NAVD88 height
13RGQ265725.las	NAD83(2011) / UTM zone 13N	6342	NAVD88 height
13RGQ265740.las	NAD83(2011) / UTM zone 13N	6342	NAVD88 height
13RGQ265755.las	NAD83(2011) / UTM zone 13N	6342	NAVD88 height
13RGQ280005.las	NAD83(2011) / UTM zone 13N	6342	NAVD88 height
13RGQ280020.las	NAD83(2011) / UTM zone 13N	6342	NAVD88 height
13RGQ280035.las	NAD83(2011) / UTM zone 13N	6342	NAVD88 height
13RGQ280050.las	NAD83(2011) / UTM zone 13N	6342	NAVD88 height
13RGQ280065.las	NAD83(2011) / UTM zone 13N	6342	NAVD88 height
13RGQ280080.las	NAD83(2011) / UTM zone 13N	6342	NAVD88 height
13RGQ280095.las	NAD83(2011) / UTM zone 13N	6342	NAVD88 height
13RGQ280110.las	NAD83(2011) / UTM zone 13N	6342	NAVD88 height
13RGQ280125.las	NAD83(2011) / UTM zone 13N	6342	NAVD88 height
13RGQ280140.las	NAD83(2011) / UTM zone 13N	6342	NAVD88 height
13RGQ280155.las	NAD83(2011) / UTM zone 13N	6342	NAVD88 height
13RGQ280170.las	NAD83(2011) / UTM zone 13N	6342	NAVD88 height
13RGQ280185.las	NAD83(2011) / UTM zone 13N	6342	NAVD88 height
13RGQ280200.las	NAD83(2011) / UTM zone 13N	6342	NAVD88 height
13RGQ280215.las	NAD83(2011) / UTM zone 13N	6342	NAVD88 height
13RGQ280230.las	NAD83(2011) / UTM zone 13N	6342	NAVD88 height
13RGQ280245.las	NAD83(2011) / UTM zone 13N	6342	NAVD88 height
13RGQ280260.las	NAD83(2011) / UTM zone 13N	6342	NAVD88 height

DPH-5 Report on Coordinate Reference System - continued

File	Horizontal CRS	EPSG Code	Vertical CRS
13RGQ280275.las	NAD83(2011) / UTM zone 13N	6342	NAVD88 height
13RGQ280290.las	NAD83(2011) / UTM zone 13N	6342	NAVD88 height
13RGQ280305.las	NAD83(2011) / UTM zone 13N	6342	NAVD88 height
13RGQ280320.las	NAD83(2011) / UTM zone 13N	6342	NAVD88 height
13RGQ280335.las	NAD83(2011) / UTM zone 13N	6342	NAVD88 height
13RGQ280350.las	NAD83(2011) / UTM zone 13N	6342	NAVD88 height
13RGQ280365.las	NAD83(2011) / UTM zone 13N	6342	NAVD88 height
13RGQ280380.las	NAD83(2011) / UTM zone 13N	6342	NAVD88 height
13RGQ280395.las	NAD83(2011) / UTM zone 13N	6342	NAVD88 height
13RGQ280410.las	NAD83(2011) / UTM zone 13N	6342	NAVD88 height
13RGQ280425.las	NAD83(2011) / UTM zone 13N	6342	NAVD88 height
13RGQ280440.las	NAD83(2011) / UTM zone 13N	6342	NAVD88 height
13RGQ280455.las	NAD83(2011) / UTM zone 13N	6342	NAVD88 height
13RGQ280470.las	NAD83(2011) / UTM zone 13N	6342	NAVD88 height
13RGQ280485.las	NAD83(2011) / UTM zone 13N	6342	NAVD88 height
13RGQ280500.las	NAD83(2011) / UTM zone 13N	6342	NAVD88 height
13RGQ280515.las	NAD83(2011) / UTM zone 13N	6342	NAVD88 height
13RGQ280530.las	NAD83(2011) / UTM zone 13N	6342	NAVD88 height
13RGQ280545.las	NAD83(2011) / UTM zone 13N	6342	NAVD88 height
13RGQ280560.las	NAD83(2011) / UTM zone 13N	6342	NAVD88 height
13RGQ280575.las	NAD83(2011) / UTM zone 13N	6342	NAVD88 height
13RGQ280590.las	NAD83(2011) / UTM zone 13N	6342	NAVD88 height
13RGQ280605.las	NAD83(2011) / UTM zone 13N	6342	NAVD88 height
13RGQ280620.las	NAD83(2011) / UTM zone 13N	6342	NAVD88 height
13RGQ280635.las	NAD83(2011) / UTM zone 13N	6342	NAVD88 height
13RGQ280650.las	NAD83(2011) / UTM zone 13N	6342	NAVD88 height
13RGQ280665.las	NAD83(2011) / UTM zone 13N	6342	NAVD88 height
13RGQ280680.las	NAD83(2011) / UTM zone 13N	6342	NAVD88 height
13RGQ280695.las	NAD83(2011) / UTM zone 13N	6342	NAVD88 height
13RGQ280710.las	NAD83(2011) / UTM zone 13N	6342	NAVD88 height
13RGQ280725.las	NAD83(2011) / UTM zone 13N	6342	NAVD88 height
13RGQ280740.las	NAD83(2011) / UTM zone 13N	6342	NAVD88 height

DPH-5 Report on Coordinate Reference System - continued

File	Horizontal CRS	EPSG Code	Vertical CRS
13RGQ280755.las	NAD83(2011) / UTM zone 13N	6342	NAVD88 height
13RGQ295005.las	NAD83(2011) / UTM zone 13N	6342	NAVD88 height
13RGQ295020.las	NAD83(2011) / UTM zone 13N	6342	NAVD88 height
13RGQ295035.las	NAD83(2011) / UTM zone 13N	6342	NAVD88 height
13RGQ295050.las	NAD83(2011) / UTM zone 13N	6342	NAVD88 height
13RGQ295065.las	NAD83(2011) / UTM zone 13N	6342	NAVD88 height
13RGQ295080.las	NAD83(2011) / UTM zone 13N	6342	NAVD88 height
13RGQ295095.las	NAD83(2011) / UTM zone 13N	6342	NAVD88 height
13RGQ295110.las	NAD83(2011) / UTM zone 13N	6342	NAVD88 height
13RGQ295125.las	NAD83(2011) / UTM zone 13N	6342	NAVD88 height
13RGQ295140.las	NAD83(2011) / UTM zone 13N	6342	NAVD88 height
13RGQ295155.las	NAD83(2011) / UTM zone 13N	6342	NAVD88 height
13RGQ295170.las	NAD83(2011) / UTM zone 13N	6342	NAVD88 height
13RGQ295185.las	NAD83(2011) / UTM zone 13N	6342	NAVD88 height
13RGQ295200.las	NAD83(2011) / UTM zone 13N	6342	NAVD88 height
13RGQ295215.las	NAD83(2011) / UTM zone 13N	6342	NAVD88 height
13RGQ295230.las	NAD83(2011) / UTM zone 13N	6342	NAVD88 height
13RGQ295245.las	NAD83(2011) / UTM zone 13N	6342	NAVD88 height
13RGQ295260.las	NAD83(2011) / UTM zone 13N	6342	NAVD88 height
13RGQ295275.las	NAD83(2011) / UTM zone 13N	6342	NAVD88 height
13RGQ295290.las	NAD83(2011) / UTM zone 13N	6342	NAVD88 height
13RGQ295305.las	NAD83(2011) / UTM zone 13N	6342	NAVD88 height
13RGQ295320.las	NAD83(2011) / UTM zone 13N	6342	NAVD88 height
13RGQ295335.las	NAD83(2011) / UTM zone 13N	6342	NAVD88 height
13RGQ295350.las	NAD83(2011) / UTM zone 13N	6342	NAVD88 height
13RGQ295365.las	NAD83(2011) / UTM zone 13N	6342	NAVD88 height
13RGQ295380.las	NAD83(2011) / UTM zone 13N	6342	NAVD88 height
13RGQ295395.las	NAD83(2011) / UTM zone 13N	6342	NAVD88 height
13RGQ295410.las	NAD83(2011) / UTM zone 13N	6342	NAVD88 height
13RGQ295425.las	NAD83(2011) / UTM zone 13N	6342	NAVD88 height
13RGQ295440.las	NAD83(2011) / UTM zone 13N	6342	NAVD88 height
13RGQ295455.las	NAD83(2011) / UTM zone 13N	6342	NAVD88 height

DPH-5 Report on Coordinate Reference System - continued

File	Horizontal CRS	EPSG Code	Vertical CRS
13RGQ295470.las	NAD83(2011) / UTM zone 13N	6342	NAVD88 height
13RGQ295485.las	NAD83(2011) / UTM zone 13N	6342	NAVD88 height
13RGQ295500.las	NAD83(2011) / UTM zone 13N	6342	NAVD88 height
13RGQ295515.las	NAD83(2011) / UTM zone 13N	6342	NAVD88 height
13RGQ295530.las	NAD83(2011) / UTM zone 13N	6342	NAVD88 height
13RGQ295545.las	NAD83(2011) / UTM zone 13N	6342	NAVD88 height
13RGQ295560.las	NAD83(2011) / UTM zone 13N	6342	NAVD88 height
13RGQ295575.las	NAD83(2011) / UTM zone 13N	6342	NAVD88 height
13RGQ295590.las	NAD83(2011) / UTM zone 13N	6342	NAVD88 height
13RGQ295605.las	NAD83(2011) / UTM zone 13N	6342	NAVD88 height
13RGQ295620.las	NAD83(2011) / UTM zone 13N	6342	NAVD88 height
13RGQ295635.las	NAD83(2011) / UTM zone 13N	6342	NAVD88 height
13RGQ295650.las	NAD83(2011) / UTM zone 13N	6342	NAVD88 height
13RGQ295665.las	NAD83(2011) / UTM zone 13N	6342	NAVD88 height
13RGQ295680.las	NAD83(2011) / UTM zone 13N	6342	NAVD88 height
13RGQ295695.las	NAD83(2011) / UTM zone 13N	6342	NAVD88 height
13RGQ295710.las	NAD83(2011) / UTM zone 13N	6342	NAVD88 height
13RGQ295725.las	NAD83(2011) / UTM zone 13N	6342	NAVD88 height
13RGQ295740.las	NAD83(2011) / UTM zone 13N	6342	NAVD88 height
13RGQ295755.las	NAD83(2011) / UTM zone 13N	6342	NAVD88 height
13RGQ310005.las	NAD83(2011) / UTM zone 13N	6342	NAVD88 height
13RGQ310020.las	NAD83(2011) / UTM zone 13N	6342	NAVD88 height
13RGQ310035.las	NAD83(2011) / UTM zone 13N	6342	NAVD88 height
13RGQ310050.las	NAD83(2011) / UTM zone 13N	6342	NAVD88 height
13RGQ310065.las	NAD83(2011) / UTM zone 13N	6342	NAVD88 height
13RGQ310080.las	NAD83(2011) / UTM zone 13N	6342	NAVD88 height
13RGQ310095.las	NAD83(2011) / UTM zone 13N	6342	NAVD88 height
13RGQ310110.las	NAD83(2011) / UTM zone 13N	6342	NAVD88 height
13RGQ310125.las	NAD83(2011) / UTM zone 13N	6342	NAVD88 height
13RGQ310140.las	NAD83(2011) / UTM zone 13N	6342	NAVD88 height
13RGQ310155.las	NAD83(2011) / UTM zone 13N	6342	NAVD88 height
13RGQ310170.las	NAD83(2011) / UTM zone 13N	6342	NAVD88 height

DPH-5 Report on Coordinate Reference System - continued

File	Horizontal CRS	EPSG Code	Vertical CRS
13RGQ310185.las	NAD83(2011) / UTM zone 13N	6342	NAVD88 height
13RGQ310200.las	NAD83(2011) / UTM zone 13N	6342	NAVD88 height
13RGQ310215.las	NAD83(2011) / UTM zone 13N	6342	NAVD88 height
13RGQ310230.las	NAD83(2011) / UTM zone 13N	6342	NAVD88 height
13RGQ310245.las	NAD83(2011) / UTM zone 13N	6342	NAVD88 height
13RGQ310260.las	NAD83(2011) / UTM zone 13N	6342	NAVD88 height
13RGQ310275.las	NAD83(2011) / UTM zone 13N	6342	NAVD88 height
13RGQ310290.las	NAD83(2011) / UTM zone 13N	6342	NAVD88 height
13RGQ310305.las	NAD83(2011) / UTM zone 13N	6342	NAVD88 height
13RGQ310320.las	NAD83(2011) / UTM zone 13N	6342	NAVD88 height
13RGQ310335.las	NAD83(2011) / UTM zone 13N	6342	NAVD88 height
13RGQ310350.las	NAD83(2011) / UTM zone 13N	6342	NAVD88 height
13RGQ310365.las	NAD83(2011) / UTM zone 13N	6342	NAVD88 height
13RGQ310380.las	NAD83(2011) / UTM zone 13N	6342	NAVD88 height
13RGQ310395.las	NAD83(2011) / UTM zone 13N	6342	NAVD88 height
13RGQ310410.las	NAD83(2011) / UTM zone 13N	6342	NAVD88 height
13RGQ310425.las	NAD83(2011) / UTM zone 13N	6342	NAVD88 height
13RGQ310440.las	NAD83(2011) / UTM zone 13N	6342	NAVD88 height
13RGQ310455.las	NAD83(2011) / UTM zone 13N	6342	NAVD88 height
13RGQ310470.las	NAD83(2011) / UTM zone 13N	6342	NAVD88 height
13RGQ310485.las	NAD83(2011) / UTM zone 13N	6342	NAVD88 height
13RGQ310500.las	NAD83(2011) / UTM zone 13N	6342	NAVD88 height
13RGQ310515.las	NAD83(2011) / UTM zone 13N	6342	NAVD88 height
13RGQ310530.las	NAD83(2011) / UTM zone 13N	6342	NAVD88 height
13RGQ310545.las	NAD83(2011) / UTM zone 13N	6342	NAVD88 height
13RGQ310560.las	NAD83(2011) / UTM zone 13N	6342	NAVD88 height
13RGQ310575.las	NAD83(2011) / UTM zone 13N	6342	NAVD88 height
13RGQ310590.las	NAD83(2011) / UTM zone 13N	6342	NAVD88 height
13RGQ310605.las	NAD83(2011) / UTM zone 13N	6342	NAVD88 height
13RGQ310620.las	NAD83(2011) / UTM zone 13N	6342	NAVD88 height
13RGQ310635.las	NAD83(2011) / UTM zone 13N	6342	NAVD88 height
13RGQ310650.las	NAD83(2011) / UTM zone 13N	6342	NAVD88 height

DPH-5 Report on Coordinate Reference System - continued

File	Horizontal CRS	EPSG Code	Vertical CRS
13RGQ310665.las	NAD83(2011) / UTM zone 13N	6342	NAVD88 height
13RGQ310680.las	NAD83(2011) / UTM zone 13N	6342	NAVD88 height
13RGQ310695.las	NAD83(2011) / UTM zone 13N	6342	NAVD88 height
13RGQ310710.las	NAD83(2011) / UTM zone 13N	6342	NAVD88 height
13RGQ310725.las	NAD83(2011) / UTM zone 13N	6342	NAVD88 height
13RGQ310740.las	NAD83(2011) / UTM zone 13N	6342	NAVD88 height
13RGQ310755.las	NAD83(2011) / UTM zone 13N	6342	NAVD88 height
13RGQ325005.las	NAD83(2011) / UTM zone 13N	6342	NAVD88 height
13RGQ325020.las	NAD83(2011) / UTM zone 13N	6342	NAVD88 height
13RGQ325035.las	NAD83(2011) / UTM zone 13N	6342	NAVD88 height
13RGQ325050.las	NAD83(2011) / UTM zone 13N	6342	NAVD88 height
13RGQ325065.las	NAD83(2011) / UTM zone 13N	6342	NAVD88 height
13RGQ325080.las	NAD83(2011) / UTM zone 13N	6342	NAVD88 height
13RGQ325095.las	NAD83(2011) / UTM zone 13N	6342	NAVD88 height
13RGQ325110.las	NAD83(2011) / UTM zone 13N	6342	NAVD88 height
13RGQ325125.las	NAD83(2011) / UTM zone 13N	6342	NAVD88 height
13RGQ325140.las	NAD83(2011) / UTM zone 13N	6342	NAVD88 height
13RGQ325155.las	NAD83(2011) / UTM zone 13N	6342	NAVD88 height
13RGQ325170.las	NAD83(2011) / UTM zone 13N	6342	NAVD88 height
13RGQ325185.las	NAD83(2011) / UTM zone 13N	6342	NAVD88 height
13RGQ325200.las	NAD83(2011) / UTM zone 13N	6342	NAVD88 height
13RGQ325215.las	NAD83(2011) / UTM zone 13N	6342	NAVD88 height
13RGQ325230.las	NAD83(2011) / UTM zone 13N	6342	NAVD88 height
13RGQ325245.las	NAD83(2011) / UTM zone 13N	6342	NAVD88 height
13RGQ325260.las	NAD83(2011) / UTM zone 13N	6342	NAVD88 height
13RGQ325275.las	NAD83(2011) / UTM zone 13N	6342	NAVD88 height
13RGQ325290.las	NAD83(2011) / UTM zone 13N	6342	NAVD88 height
13RGQ325305.las	NAD83(2011) / UTM zone 13N	6342	NAVD88 height
13RGQ325320.las	NAD83(2011) / UTM zone 13N	6342	NAVD88 height
13RGQ325335.las	NAD83(2011) / UTM zone 13N	6342	NAVD88 height
13RGQ325350.las	NAD83(2011) / UTM zone 13N	6342	NAVD88 height
13RGQ325365.las	NAD83(2011) / UTM zone 13N	6342	NAVD88 height

DPH-5 Report on Coordinate Reference System - continued

File	Horizontal CRS	EPSG Code	Vertical CRS
13RGQ325380.las	NAD83(2011) / UTM zone 13N	6342	NAVD88 height
13RGQ325395.las	NAD83(2011) / UTM zone 13N	6342	NAVD88 height
13RGQ325410.las	NAD83(2011) / UTM zone 13N	6342	NAVD88 height
13RGQ325425.las	NAD83(2011) / UTM zone 13N	6342	NAVD88 height
13RGQ325440.las	NAD83(2011) / UTM zone 13N	6342	NAVD88 height
13RGQ325455.las	NAD83(2011) / UTM zone 13N	6342	NAVD88 height
13RGQ325470.las	NAD83(2011) / UTM zone 13N	6342	NAVD88 height
13RGQ325485.las	NAD83(2011) / UTM zone 13N	6342	NAVD88 height
13RGQ325500.las	NAD83(2011) / UTM zone 13N	6342	NAVD88 height
13RGQ325515.las	NAD83(2011) / UTM zone 13N	6342	NAVD88 height
13RGQ325530.las	NAD83(2011) / UTM zone 13N	6342	NAVD88 height
13RGQ325545.las	NAD83(2011) / UTM zone 13N	6342	NAVD88 height
13RGQ325560.las	NAD83(2011) / UTM zone 13N	6342	NAVD88 height
13RGQ325575.las	NAD83(2011) / UTM zone 13N	6342	NAVD88 height
13RGQ325590.las	NAD83(2011) / UTM zone 13N	6342	NAVD88 height
13RGQ325605.las	NAD83(2011) / UTM zone 13N	6342	NAVD88 height
13RGQ325620.las	NAD83(2011) / UTM zone 13N	6342	NAVD88 height
13RGQ325635.las	NAD83(2011) / UTM zone 13N	6342	NAVD88 height
13RGQ325650.las	NAD83(2011) / UTM zone 13N	6342	NAVD88 height
13RGQ325665.las	NAD83(2011) / UTM zone 13N	6342	NAVD88 height
13RGQ325680.las	NAD83(2011) / UTM zone 13N	6342	NAVD88 height
13RGQ325695.las	NAD83(2011) / UTM zone 13N	6342	NAVD88 height
13RGQ325710.las	NAD83(2011) / UTM zone 13N	6342	NAVD88 height
13RGQ325725.las	NAD83(2011) / UTM zone 13N	6342	NAVD88 height
13RGQ325740.las	NAD83(2011) / UTM zone 13N	6342	NAVD88 height
13RGQ325755.las	NAD83(2011) / UTM zone 13N	6342	NAVD88 height
13RGQ340005.las	NAD83(2011) / UTM zone 13N	6342	NAVD88 height
13RGQ340020.las	NAD83(2011) / UTM zone 13N	6342	NAVD88 height
13RGQ340035.las	NAD83(2011) / UTM zone 13N	6342	NAVD88 height
13RGQ340050.las	NAD83(2011) / UTM zone 13N	6342	NAVD88 height
13RGQ340065.las	NAD83(2011) / UTM zone 13N	6342	NAVD88 height
13RGQ340080.las	NAD83(2011) / UTM zone 13N	6342	NAVD88 height

DPH-5 Report on Coordinate Reference System - continued

File	Horizontal CRS	EPSG Code	Vertical CRS
13RGQ340095.las	NAD83(2011) / UTM zone 13N	6342	NAVD88 height
13RGQ340110.las	NAD83(2011) / UTM zone 13N	6342	NAVD88 height
13RGQ340125.las	NAD83(2011) / UTM zone 13N	6342	NAVD88 height
13RGQ340140.las	NAD83(2011) / UTM zone 13N	6342	NAVD88 height
13RGQ340155.las	NAD83(2011) / UTM zone 13N	6342	NAVD88 height
13RGQ340170.las	NAD83(2011) / UTM zone 13N	6342	NAVD88 height
13RGQ340185.las	NAD83(2011) / UTM zone 13N	6342	NAVD88 height
13RGQ340200.las	NAD83(2011) / UTM zone 13N	6342	NAVD88 height
13RGQ340215.las	NAD83(2011) / UTM zone 13N	6342	NAVD88 height
13RGQ340230.las	NAD83(2011) / UTM zone 13N	6342	NAVD88 height
13RGQ340245.las	NAD83(2011) / UTM zone 13N	6342	NAVD88 height
13RGQ340260.las	NAD83(2011) / UTM zone 13N	6342	NAVD88 height
13RGQ340275.las	NAD83(2011) / UTM zone 13N	6342	NAVD88 height
13RGQ340290.las	NAD83(2011) / UTM zone 13N	6342	NAVD88 height
13RGQ340305.las	NAD83(2011) / UTM zone 13N	6342	NAVD88 height
13RGQ340320.las	NAD83(2011) / UTM zone 13N	6342	NAVD88 height
13RGQ340335.las	NAD83(2011) / UTM zone 13N	6342	NAVD88 height
13RGQ340350.las	NAD83(2011) / UTM zone 13N	6342	NAVD88 height
13RGQ340365.las	NAD83(2011) / UTM zone 13N	6342	NAVD88 height
13RGQ340380.las	NAD83(2011) / UTM zone 13N	6342	NAVD88 height
13RGQ340395.las	NAD83(2011) / UTM zone 13N	6342	NAVD88 height
13RGQ340410.las	NAD83(2011) / UTM zone 13N	6342	NAVD88 height
13RGQ340425.las	NAD83(2011) / UTM zone 13N	6342	NAVD88 height
13RGQ340440.las	NAD83(2011) / UTM zone 13N	6342	NAVD88 height
13RGQ340455.las	NAD83(2011) / UTM zone 13N	6342	NAVD88 height
13RGQ340470.las	NAD83(2011) / UTM zone 13N	6342	NAVD88 height
13RGQ340485.las	NAD83(2011) / UTM zone 13N	6342	NAVD88 height
13RGQ340500.las	NAD83(2011) / UTM zone 13N	6342	NAVD88 height
13RGQ340515.las	NAD83(2011) / UTM zone 13N	6342	NAVD88 height
13RGQ340530.las	NAD83(2011) / UTM zone 13N	6342	NAVD88 height
13RGQ340545.las	NAD83(2011) / UTM zone 13N	6342	NAVD88 height
13RGQ340560.las	NAD83(2011) / UTM zone 13N	6342	NAVD88 height

DPH-5 Report on Coordinate Reference System - continued

File	Horizontal CRS	EPSG Code	Vertical CRS
13RGQ340575.las	NAD83(2011) / UTM zone 13N	6342	NAVD88 height
13RGQ340590.las	NAD83(2011) / UTM zone 13N	6342	NAVD88 height
13RGQ340605.las	NAD83(2011) / UTM zone 13N	6342	NAVD88 height
13RGQ340620.las	NAD83(2011) / UTM zone 13N	6342	NAVD88 height
13RGQ340635.las	NAD83(2011) / UTM zone 13N	6342	NAVD88 height
13RGQ340650.las	NAD83(2011) / UTM zone 13N	6342	NAVD88 height
13RGQ340665.las	NAD83(2011) / UTM zone 13N	6342	NAVD88 height
13RGQ340680.las	NAD83(2011) / UTM zone 13N	6342	NAVD88 height
13RGQ340695.las	NAD83(2011) / UTM zone 13N	6342	NAVD88 height
13RGQ340710.las	NAD83(2011) / UTM zone 13N	6342	NAVD88 height
13RGQ340725.las	NAD83(2011) / UTM zone 13N	6342	NAVD88 height
13RGQ340740.las	NAD83(2011) / UTM zone 13N	6342	NAVD88 height
13RGQ340755.las	NAD83(2011) / UTM zone 13N	6342	NAVD88 height
13RGQ355005.las	NAD83(2011) / UTM zone 13N	6342	NAVD88 height
13RGQ355020.las	NAD83(2011) / UTM zone 13N	6342	NAVD88 height
13RGQ355035.las	NAD83(2011) / UTM zone 13N	6342	NAVD88 height
13RGQ355050.las	NAD83(2011) / UTM zone 13N	6342	NAVD88 height
13RGQ355065.las	NAD83(2011) / UTM zone 13N	6342	NAVD88 height
13RGQ355080.las	NAD83(2011) / UTM zone 13N	6342	NAVD88 height
13RGQ355095.las	NAD83(2011) / UTM zone 13N	6342	NAVD88 height
13RGQ355110.las	NAD83(2011) / UTM zone 13N	6342	NAVD88 height
13RGQ355125.las	NAD83(2011) / UTM zone 13N	6342	NAVD88 height
13RGQ355140.las	NAD83(2011) / UTM zone 13N	6342	NAVD88 height
13RGQ355155.las	NAD83(2011) / UTM zone 13N	6342	NAVD88 height
13RGQ355170.las	NAD83(2011) / UTM zone 13N	6342	NAVD88 height
13RGQ355185.las	NAD83(2011) / UTM zone 13N	6342	NAVD88 height
13RGQ355200.las	NAD83(2011) / UTM zone 13N	6342	NAVD88 height
13RGQ355215.las	NAD83(2011) / UTM zone 13N	6342	NAVD88 height
13RGQ355230.las	NAD83(2011) / UTM zone 13N	6342	NAVD88 height
13RGQ355245.las	NAD83(2011) / UTM zone 13N	6342	NAVD88 height
13RGQ355260.las	NAD83(2011) / UTM zone 13N	6342	NAVD88 height
13RGQ355275.las	NAD83(2011) / UTM zone 13N	6342	NAVD88 height

DPH-5 Report on Coordinate Reference System - continued

File	Horizontal CRS	EPSG Code	Vertical CRS
13RGQ355290.las	NAD83(2011) / UTM zone 13N	6342	NAVD88 height
13RGQ355305.las	NAD83(2011) / UTM zone 13N	6342	NAVD88 height
13RGQ355320.las	NAD83(2011) / UTM zone 13N	6342	NAVD88 height
13RGQ355335.las	NAD83(2011) / UTM zone 13N	6342	NAVD88 height
13RGQ355350.las	NAD83(2011) / UTM zone 13N	6342	NAVD88 height
13RGQ355365.las	NAD83(2011) / UTM zone 13N	6342	NAVD88 height
13RGQ355380.las	NAD83(2011) / UTM zone 13N	6342	NAVD88 height
13RGQ355395.las	NAD83(2011) / UTM zone 13N	6342	NAVD88 height
13RGQ355410.las	NAD83(2011) / UTM zone 13N	6342	NAVD88 height
13RGQ355425.las	NAD83(2011) / UTM zone 13N	6342	NAVD88 height
13RGQ355440.las	NAD83(2011) / UTM zone 13N	6342	NAVD88 height
13RGQ355455.las	NAD83(2011) / UTM zone 13N	6342	NAVD88 height
13RGQ355470.las	NAD83(2011) / UTM zone 13N	6342	NAVD88 height
13RGQ355485.las	NAD83(2011) / UTM zone 13N	6342	NAVD88 height
13RGQ355500.las	NAD83(2011) / UTM zone 13N	6342	NAVD88 height
13RGQ355515.las	NAD83(2011) / UTM zone 13N	6342	NAVD88 height
13RGQ355530.las	NAD83(2011) / UTM zone 13N	6342	NAVD88 height
13RGQ355545.las	NAD83(2011) / UTM zone 13N	6342	NAVD88 height
13RGQ355560.las	NAD83(2011) / UTM zone 13N	6342	NAVD88 height
13RGQ355575.las	NAD83(2011) / UTM zone 13N	6342	NAVD88 height
13RGQ355590.las	NAD83(2011) / UTM zone 13N	6342	NAVD88 height
13RGQ355605.las	NAD83(2011) / UTM zone 13N	6342	NAVD88 height
13RGQ355620.las	NAD83(2011) / UTM zone 13N	6342	NAVD88 height
13RGQ355635.las	NAD83(2011) / UTM zone 13N	6342	NAVD88 height
13RGQ355650.las	NAD83(2011) / UTM zone 13N	6342	NAVD88 height
13RGQ355665.las	NAD83(2011) / UTM zone 13N	6342	NAVD88 height
13RGQ355680.las	NAD83(2011) / UTM zone 13N	6342	NAVD88 height
13RGQ355695.las	NAD83(2011) / UTM zone 13N	6342	NAVD88 height
13RGQ355710.las	NAD83(2011) / UTM zone 13N	6342	NAVD88 height
13RGQ355725.las	NAD83(2011) / UTM zone 13N	6342	NAVD88 height
13RGQ355740.las	NAD83(2011) / UTM zone 13N	6342	NAVD88 height
13RGQ355755.las	NAD83(2011) / UTM zone 13N	6342	NAVD88 height

DPH-5 Report on Coordinate Reference System - continued

File	Horizontal CRS	EPSG Code	Vertical CRS
13RGQ370005.las	NAD83(2011) / UTM zone 13N	6342	NAVD88 height
13RGQ370020.las	NAD83(2011) / UTM zone 13N	6342	NAVD88 height
13RGQ370035.las	NAD83(2011) / UTM zone 13N	6342	NAVD88 height
13RGQ370050.las	NAD83(2011) / UTM zone 13N	6342	NAVD88 height
13RGQ370065.las	NAD83(2011) / UTM zone 13N	6342	NAVD88 height
13RGQ370080.las	NAD83(2011) / UTM zone 13N	6342	NAVD88 height
13RGQ370095.las	NAD83(2011) / UTM zone 13N	6342	NAVD88 height
13RGQ370110.las	NAD83(2011) / UTM zone 13N	6342	NAVD88 height
13RGQ370125.las	NAD83(2011) / UTM zone 13N	6342	NAVD88 height
13RGQ370140.las	NAD83(2011) / UTM zone 13N	6342	NAVD88 height
13RGQ370155.las	NAD83(2011) / UTM zone 13N	6342	NAVD88 height
13RGQ370170.las	NAD83(2011) / UTM zone 13N	6342	NAVD88 height
13RGQ370185.las	NAD83(2011) / UTM zone 13N	6342	NAVD88 height
13RGQ370200.las	NAD83(2011) / UTM zone 13N	6342	NAVD88 height
13RGQ370215.las	NAD83(2011) / UTM zone 13N	6342	NAVD88 height
13RGQ370230.las	NAD83(2011) / UTM zone 13N	6342	NAVD88 height
13RGQ370245.las	NAD83(2011) / UTM zone 13N	6342	NAVD88 height
13RGQ370260.las	NAD83(2011) / UTM zone 13N	6342	NAVD88 height
13RGQ370275.las	NAD83(2011) / UTM zone 13N	6342	NAVD88 height
13RGQ370290.las	NAD83(2011) / UTM zone 13N	6342	NAVD88 height
13RGQ370305.las	NAD83(2011) / UTM zone 13N	6342	NAVD88 height
13RGQ370320.las	NAD83(2011) / UTM zone 13N	6342	NAVD88 height
13RGQ370335.las	NAD83(2011) / UTM zone 13N	6342	NAVD88 height
13RGQ370350.las	NAD83(2011) / UTM zone 13N	6342	NAVD88 height
13RGQ370365.las	NAD83(2011) / UTM zone 13N	6342	NAVD88 height
13RGQ370380.las	NAD83(2011) / UTM zone 13N	6342	NAVD88 height
13RGQ370395.las	NAD83(2011) / UTM zone 13N	6342	NAVD88 height
13RGQ370410.las	NAD83(2011) / UTM zone 13N	6342	NAVD88 height
13RGQ370425.las	NAD83(2011) / UTM zone 13N	6342	NAVD88 height
13RGQ370440.las	NAD83(2011) / UTM zone 13N	6342	NAVD88 height
13RGQ370455.las	NAD83(2011) / UTM zone 13N	6342	NAVD88 height
13RGQ370470.las	NAD83(2011) / UTM zone 13N	6342	NAVD88 height

DPH-5 Report on Coordinate Reference System - continued

File	Horizontal CRS	EPSG Code	Vertical CRS
13RGQ370485.las	NAD83(2011) / UTM zone 13N	6342	NAVD88 height
13RGQ370500.las	NAD83(2011) / UTM zone 13N	6342	NAVD88 height
13RGQ370515.las	NAD83(2011) / UTM zone 13N	6342	NAVD88 height
13RGQ370530.las	NAD83(2011) / UTM zone 13N	6342	NAVD88 height
13RGQ370545.las	NAD83(2011) / UTM zone 13N	6342	NAVD88 height
13RGQ370560.las	NAD83(2011) / UTM zone 13N	6342	NAVD88 height
13RGQ370575.las	NAD83(2011) / UTM zone 13N	6342	NAVD88 height
13RGQ370590.las	NAD83(2011) / UTM zone 13N	6342	NAVD88 height
13RGQ370605.las	NAD83(2011) / UTM zone 13N	6342	NAVD88 height
13RGQ370620.las	NAD83(2011) / UTM zone 13N	6342	NAVD88 height
13RGQ370635.las	NAD83(2011) / UTM zone 13N	6342	NAVD88 height
13RGQ370650.las	NAD83(2011) / UTM zone 13N	6342	NAVD88 height
13RGQ370665.las	NAD83(2011) / UTM zone 13N	6342	NAVD88 height
13RGQ370680.las	NAD83(2011) / UTM zone 13N	6342	NAVD88 height
13RGQ370695.las	NAD83(2011) / UTM zone 13N	6342	NAVD88 height
13RGQ370710.las	NAD83(2011) / UTM zone 13N	6342	NAVD88 height
13RGQ370725.las	NAD83(2011) / UTM zone 13N	6342	NAVD88 height
13RGQ370740.las	NAD83(2011) / UTM zone 13N	6342	NAVD88 height
13RGQ370755.las	NAD83(2011) / UTM zone 13N	6342	NAVD88 height
13RGQ385005.las	NAD83(2011) / UTM zone 13N	6342	NAVD88 height
13RGQ385020.las	NAD83(2011) / UTM zone 13N	6342	NAVD88 height
13RGQ385035.las	NAD83(2011) / UTM zone 13N	6342	NAVD88 height
13RGQ385050.las	NAD83(2011) / UTM zone 13N	6342	NAVD88 height
13RGQ385065.las	NAD83(2011) / UTM zone 13N	6342	NAVD88 height
13RGQ385080.las	NAD83(2011) / UTM zone 13N	6342	NAVD88 height
13RGQ385095.las	NAD83(2011) / UTM zone 13N	6342	NAVD88 height
13RGQ385110.las	NAD83(2011) / UTM zone 13N	6342	NAVD88 height
13RGQ385125.las	NAD83(2011) / UTM zone 13N	6342	NAVD88 height
13RGQ385140.las	NAD83(2011) / UTM zone 13N	6342	NAVD88 height
13RGQ385155.las	NAD83(2011) / UTM zone 13N	6342	NAVD88 height
13RGQ385170.las	NAD83(2011) / UTM zone 13N	6342	NAVD88 height
13RGQ385185.las	NAD83(2011) / UTM zone 13N	6342	NAVD88 height

DPH-5 Report on Coordinate Reference System - continued

File	Horizontal CRS	EPSG Code	Vertical CRS
13RGQ385200.las	NAD83(2011) / UTM zone 13N	6342	NAVD88 height
13RGQ385215.las	NAD83(2011) / UTM zone 13N	6342	NAVD88 height
13RGQ385230.las	NAD83(2011) / UTM zone 13N	6342	NAVD88 height
13RGQ385245.las	NAD83(2011) / UTM zone 13N	6342	NAVD88 height
13RGQ385260.las	NAD83(2011) / UTM zone 13N	6342	NAVD88 height
13RGQ385275.las	NAD83(2011) / UTM zone 13N	6342	NAVD88 height
13RGQ385290.las	NAD83(2011) / UTM zone 13N	6342	NAVD88 height
13RGQ385305.las	NAD83(2011) / UTM zone 13N	6342	NAVD88 height
13RGQ385320.las	NAD83(2011) / UTM zone 13N	6342	NAVD88 height
13RGQ385335.las	NAD83(2011) / UTM zone 13N	6342	NAVD88 height
13RGQ385350.las	NAD83(2011) / UTM zone 13N	6342	NAVD88 height
13RGQ385365.las	NAD83(2011) / UTM zone 13N	6342	NAVD88 height
13RGQ385380.las	NAD83(2011) / UTM zone 13N	6342	NAVD88 height
13RGQ385395.las	NAD83(2011) / UTM zone 13N	6342	NAVD88 height
13RGQ385410.las	NAD83(2011) / UTM zone 13N	6342	NAVD88 height
13RGQ385425.las	NAD83(2011) / UTM zone 13N	6342	NAVD88 height
13RGQ385440.las	NAD83(2011) / UTM zone 13N	6342	NAVD88 height
13RGQ385455.las	NAD83(2011) / UTM zone 13N	6342	NAVD88 height
13RGQ385470.las	NAD83(2011) / UTM zone 13N	6342	NAVD88 height
13RGQ385485.las	NAD83(2011) / UTM zone 13N	6342	NAVD88 height
13RGQ385500.las	NAD83(2011) / UTM zone 13N	6342	NAVD88 height
13RGQ385515.las	NAD83(2011) / UTM zone 13N	6342	NAVD88 height
13RGQ385530.las	NAD83(2011) / UTM zone 13N	6342	NAVD88 height
13RGQ385545.las	NAD83(2011) / UTM zone 13N	6342	NAVD88 height
13RGQ385560.las	NAD83(2011) / UTM zone 13N	6342	NAVD88 height
13RGQ385575.las	NAD83(2011) / UTM zone 13N	6342	NAVD88 height
13RGQ385590.las	NAD83(2011) / UTM zone 13N	6342	NAVD88 height
13RGQ385605.las	NAD83(2011) / UTM zone 13N	6342	NAVD88 height
13RGQ385620.las	NAD83(2011) / UTM zone 13N	6342	NAVD88 height
13RGQ385635.las	NAD83(2011) / UTM zone 13N	6342	NAVD88 height
13RGQ385650.las	NAD83(2011) / UTM zone 13N	6342	NAVD88 height
13RGQ385665.las	NAD83(2011) / UTM zone 13N	6342	NAVD88 height

DPH-5 Report on Coordinate Reference System - continued

File	Horizontal CRS	EPSG Code	Vertical CRS
13RGQ385680.las	NAD83(2011) / UTM zone 13N	6342	NAVD88 height
13RGQ385695.las	NAD83(2011) / UTM zone 13N	6342	NAVD88 height
13RGQ385710.las	NAD83(2011) / UTM zone 13N	6342	NAVD88 height
13RGQ385725.las	NAD83(2011) / UTM zone 13N	6342	NAVD88 height
13RGQ385740.las	NAD83(2011) / UTM zone 13N	6342	NAVD88 height
13RGQ385755.las	NAD83(2011) / UTM zone 13N	6342	NAVD88 height
13RGQ400005.las	NAD83(2011) / UTM zone 13N	6342	NAVD88 height
13RGQ400020.las	NAD83(2011) / UTM zone 13N	6342	NAVD88 height
13RGQ400035.las	NAD83(2011) / UTM zone 13N	6342	NAVD88 height
13RGQ400050.las	NAD83(2011) / UTM zone 13N	6342	NAVD88 height
13RGQ400065.las	NAD83(2011) / UTM zone 13N	6342	NAVD88 height
13RGQ400080.las	NAD83(2011) / UTM zone 13N	6342	NAVD88 height
13RGQ400095.las	NAD83(2011) / UTM zone 13N	6342	NAVD88 height
13RGQ400110.las	NAD83(2011) / UTM zone 13N	6342	NAVD88 height
13RGQ400125.las	NAD83(2011) / UTM zone 13N	6342	NAVD88 height
13RGQ400140.las	NAD83(2011) / UTM zone 13N	6342	NAVD88 height
13RGQ400155.las	NAD83(2011) / UTM zone 13N	6342	NAVD88 height
13RGQ400170.las	NAD83(2011) / UTM zone 13N	6342	NAVD88 height
13RGQ400185.las	NAD83(2011) / UTM zone 13N	6342	NAVD88 height
13RGQ400200.las	NAD83(2011) / UTM zone 13N	6342	NAVD88 height
13RGQ400215.las	NAD83(2011) / UTM zone 13N	6342	NAVD88 height
13RGQ400230.las	NAD83(2011) / UTM zone 13N	6342	NAVD88 height
13RGQ400245.las	NAD83(2011) / UTM zone 13N	6342	NAVD88 height
13RGQ400260.las	NAD83(2011) / UTM zone 13N	6342	NAVD88 height
13RGQ400275.las	NAD83(2011) / UTM zone 13N	6342	NAVD88 height
13RGQ400290.las	NAD83(2011) / UTM zone 13N	6342	NAVD88 height
13RGQ400305.las	NAD83(2011) / UTM zone 13N	6342	NAVD88 height
13RGQ400320.las	NAD83(2011) / UTM zone 13N	6342	NAVD88 height
13RGQ400335.las	NAD83(2011) / UTM zone 13N	6342	NAVD88 height
13RGQ400350.las	NAD83(2011) / UTM zone 13N	6342	NAVD88 height
13RGQ400365.las	NAD83(2011) / UTM zone 13N	6342	NAVD88 height
13RGQ400380.las	NAD83(2011) / UTM zone 13N	6342	NAVD88 height

DPH-5 Report on Coordinate Reference System - continued

File	Horizontal CRS	EPSG Code	Vertical CRS
13RGQ400395.las	NAD83(2011) / UTM zone 13N	6342	NAVD88 height
13RGQ400410.las	NAD83(2011) / UTM zone 13N	6342	NAVD88 height
13RGQ400425.las	NAD83(2011) / UTM zone 13N	6342	NAVD88 height
13RGQ400440.las	NAD83(2011) / UTM zone 13N	6342	NAVD88 height
13RGQ400455.las	NAD83(2011) / UTM zone 13N	6342	NAVD88 height
13RGQ400470.las	NAD83(2011) / UTM zone 13N	6342	NAVD88 height
13RGQ400485.las	NAD83(2011) / UTM zone 13N	6342	NAVD88 height
13RGQ400500.las	NAD83(2011) / UTM zone 13N	6342	NAVD88 height
13RGQ400515.las	NAD83(2011) / UTM zone 13N	6342	NAVD88 height
13RGQ400530.las	NAD83(2011) / UTM zone 13N	6342	NAVD88 height
13RGQ400545.las	NAD83(2011) / UTM zone 13N	6342	NAVD88 height
13RGQ400560.las	NAD83(2011) / UTM zone 13N	6342	NAVD88 height
13RGQ400575.las	NAD83(2011) / UTM zone 13N	6342	NAVD88 height
13RGQ400590.las	NAD83(2011) / UTM zone 13N	6342	NAVD88 height
13RGQ400605.las	NAD83(2011) / UTM zone 13N	6342	NAVD88 height
13RGQ400620.las	NAD83(2011) / UTM zone 13N	6342	NAVD88 height
13RGQ400635.las	NAD83(2011) / UTM zone 13N	6342	NAVD88 height
13RGQ400650.las	NAD83(2011) / UTM zone 13N	6342	NAVD88 height
13RGQ400665.las	NAD83(2011) / UTM zone 13N	6342	NAVD88 height
13RGQ400680.las	NAD83(2011) / UTM zone 13N	6342	NAVD88 height
13RGQ400695.las	NAD83(2011) / UTM zone 13N	6342	NAVD88 height
13RGQ400710.las	NAD83(2011) / UTM zone 13N	6342	NAVD88 height
13RGQ400725.las	NAD83(2011) / UTM zone 13N	6342	NAVD88 height
13RGQ400740.las	NAD83(2011) / UTM zone 13N	6342	NAVD88 height
13RGQ400755.las	NAD83(2011) / UTM zone 13N	6342	NAVD88 height
13RGQ415005.las	NAD83(2011) / UTM zone 13N	6342	NAVD88 height
13RGQ415020.las	NAD83(2011) / UTM zone 13N	6342	NAVD88 height
13RGQ415035.las	NAD83(2011) / UTM zone 13N	6342	NAVD88 height
13RGQ415050.las	NAD83(2011) / UTM zone 13N	6342	NAVD88 height
13RGQ415065.las	NAD83(2011) / UTM zone 13N	6342	NAVD88 height
13RGQ415080.las	NAD83(2011) / UTM zone 13N	6342	NAVD88 height
13RGQ415095.las	NAD83(2011) / UTM zone 13N	6342	NAVD88 height

DPH-5 Report on Coordinate Reference System - continued

File	Horizontal CRS	EPSG Code	Vertical CRS
13RGQ415110.las	NAD83(2011) / UTM zone 13N	6342	NAVD88 height
13RGQ415125.las	NAD83(2011) / UTM zone 13N	6342	NAVD88 height
13RGQ415140.las	NAD83(2011) / UTM zone 13N	6342	NAVD88 height
13RGQ415155.las	NAD83(2011) / UTM zone 13N	6342	NAVD88 height
13RGQ415170.las	NAD83(2011) / UTM zone 13N	6342	NAVD88 height
13RGQ415185.las	NAD83(2011) / UTM zone 13N	6342	NAVD88 height
13RGQ415200.las	NAD83(2011) / UTM zone 13N	6342	NAVD88 height
13RGQ415215.las	NAD83(2011) / UTM zone 13N	6342	NAVD88 height
13RGQ415230.las	NAD83(2011) / UTM zone 13N	6342	NAVD88 height
13RGQ415245.las	NAD83(2011) / UTM zone 13N	6342	NAVD88 height
13RGQ415260.las	NAD83(2011) / UTM zone 13N	6342	NAVD88 height
13RGQ415275.las	NAD83(2011) / UTM zone 13N	6342	NAVD88 height
13RGQ415290.las	NAD83(2011) / UTM zone 13N	6342	NAVD88 height
13RGQ415305.las	NAD83(2011) / UTM zone 13N	6342	NAVD88 height
13RGQ415320.las	NAD83(2011) / UTM zone 13N	6342	NAVD88 height
13RGQ415335.las	NAD83(2011) / UTM zone 13N	6342	NAVD88 height
13RGQ415350.las	NAD83(2011) / UTM zone 13N	6342	NAVD88 height
13RGQ415365.las	NAD83(2011) / UTM zone 13N	6342	NAVD88 height
13RGQ415380.las	NAD83(2011) / UTM zone 13N	6342	NAVD88 height
13RGQ415395.las	NAD83(2011) / UTM zone 13N	6342	NAVD88 height
13RGQ415410.las	NAD83(2011) / UTM zone 13N	6342	NAVD88 height
13RGQ415425.las	NAD83(2011) / UTM zone 13N	6342	NAVD88 height
13RGQ415440.las	NAD83(2011) / UTM zone 13N	6342	NAVD88 height
13RGQ415455.las	NAD83(2011) / UTM zone 13N	6342	NAVD88 height
13RGQ415470.las	NAD83(2011) / UTM zone 13N	6342	NAVD88 height
13RGQ415485.las	NAD83(2011) / UTM zone 13N	6342	NAVD88 height
13RGQ415500.las	NAD83(2011) / UTM zone 13N	6342	NAVD88 height
13RGQ415515.las	NAD83(2011) / UTM zone 13N	6342	NAVD88 height
13RGQ415530.las	NAD83(2011) / UTM zone 13N	6342	NAVD88 height
13RGQ415545.las	NAD83(2011) / UTM zone 13N	6342	NAVD88 height
13RGQ415560.las	NAD83(2011) / UTM zone 13N	6342	NAVD88 height
13RGQ415575.las	NAD83(2011) / UTM zone 13N	6342	NAVD88 height

DPH-5 Report on Coordinate Reference System - continued

File	Horizontal CRS	EPSG Code	Vertical CRS
13RGQ415590.las	NAD83(2011) / UTM zone 13N	6342	NAVD88 height
13RGQ415605.las	NAD83(2011) / UTM zone 13N	6342	NAVD88 height
13RGQ415620.las	NAD83(2011) / UTM zone 13N	6342	NAVD88 height
13RGQ415635.las	NAD83(2011) / UTM zone 13N	6342	NAVD88 height
13RGQ415650.las	NAD83(2011) / UTM zone 13N	6342	NAVD88 height
13RGQ415665.las	NAD83(2011) / UTM zone 13N	6342	NAVD88 height
13RGQ415680.las	NAD83(2011) / UTM zone 13N	6342	NAVD88 height
13RGQ415695.las	NAD83(2011) / UTM zone 13N	6342	NAVD88 height
13RGQ415710.las	NAD83(2011) / UTM zone 13N	6342	NAVD88 height
13RGQ415725.las	NAD83(2011) / UTM zone 13N	6342	NAVD88 height
13RGQ415740.las	NAD83(2011) / UTM zone 13N	6342	NAVD88 height
13RGQ415755.las	NAD83(2011) / UTM zone 13N	6342	NAVD88 height
13RGQ430005.las	NAD83(2011) / UTM zone 13N	6342	NAVD88 height
13RGQ430020.las	NAD83(2011) / UTM zone 13N	6342	NAVD88 height
13RGQ430035.las	NAD83(2011) / UTM zone 13N	6342	NAVD88 height
13RGQ430050.las	NAD83(2011) / UTM zone 13N	6342	NAVD88 height
13RGQ430065.las	NAD83(2011) / UTM zone 13N	6342	NAVD88 height
13RGQ430080.las	NAD83(2011) / UTM zone 13N	6342	NAVD88 height
13RGQ430095.las	NAD83(2011) / UTM zone 13N	6342	NAVD88 height
13RGQ430110.las	NAD83(2011) / UTM zone 13N	6342	NAVD88 height
13RGQ430125.las	NAD83(2011) / UTM zone 13N	6342	NAVD88 height
13RGQ430140.las	NAD83(2011) / UTM zone 13N	6342	NAVD88 height
13RGQ430155.las	NAD83(2011) / UTM zone 13N	6342	NAVD88 height
13RGQ430170.las	NAD83(2011) / UTM zone 13N	6342	NAVD88 height
13RGQ430185.las	NAD83(2011) / UTM zone 13N	6342	NAVD88 height
13RGQ430200.las	NAD83(2011) / UTM zone 13N	6342	NAVD88 height
13RGQ430215.las	NAD83(2011) / UTM zone 13N	6342	NAVD88 height
13RGQ430230.las	NAD83(2011) / UTM zone 13N	6342	NAVD88 height
13RGQ430245.las	NAD83(2011) / UTM zone 13N	6342	NAVD88 height
13RGQ430260.las	NAD83(2011) / UTM zone 13N	6342	NAVD88 height
13RGQ430275.las	NAD83(2011) / UTM zone 13N	6342	NAVD88 height
13RGQ430290.las	NAD83(2011) / UTM zone 13N	6342	NAVD88 height

DPH-5 Report on Coordinate Reference System - continued

File	Horizontal CRS	EPSG Code	Vertical CRS
13RGQ430305.las	NAD83(2011) / UTM zone 13N	6342	NAVD88 height
13RGQ430320.las	NAD83(2011) / UTM zone 13N	6342	NAVD88 height
13RGQ430335.las	NAD83(2011) / UTM zone 13N	6342	NAVD88 height
13RGQ430350.las	NAD83(2011) / UTM zone 13N	6342	NAVD88 height
13RGQ430365.las	NAD83(2011) / UTM zone 13N	6342	NAVD88 height
13RGQ430380.las	NAD83(2011) / UTM zone 13N	6342	NAVD88 height
13RGQ430395.las	NAD83(2011) / UTM zone 13N	6342	NAVD88 height
13RGQ430410.las	NAD83(2011) / UTM zone 13N	6342	NAVD88 height
13RGQ430425.las	NAD83(2011) / UTM zone 13N	6342	NAVD88 height
13RGQ430440.las	NAD83(2011) / UTM zone 13N	6342	NAVD88 height
13RGQ430455.las	NAD83(2011) / UTM zone 13N	6342	NAVD88 height
13RGQ430470.las	NAD83(2011) / UTM zone 13N	6342	NAVD88 height
13RGQ430485.las	NAD83(2011) / UTM zone 13N	6342	NAVD88 height
13RGQ430500.las	NAD83(2011) / UTM zone 13N	6342	NAVD88 height
13RGQ430515.las	NAD83(2011) / UTM zone 13N	6342	NAVD88 height
13RGQ430530.las	NAD83(2011) / UTM zone 13N	6342	NAVD88 height
13RGQ430545.las	NAD83(2011) / UTM zone 13N	6342	NAVD88 height
13RGQ430560.las	NAD83(2011) / UTM zone 13N	6342	NAVD88 height
13RGQ430575.las	NAD83(2011) / UTM zone 13N	6342	NAVD88 height
13RGQ430590.las	NAD83(2011) / UTM zone 13N	6342	NAVD88 height
13RGQ430605.las	NAD83(2011) / UTM zone 13N	6342	NAVD88 height
13RGQ430620.las	NAD83(2011) / UTM zone 13N	6342	NAVD88 height
13RGQ430635.las	NAD83(2011) / UTM zone 13N	6342	NAVD88 height
13RGQ430650.las	NAD83(2011) / UTM zone 13N	6342	NAVD88 height
13RGQ430665.las	NAD83(2011) / UTM zone 13N	6342	NAVD88 height
13RGQ430680.las	NAD83(2011) / UTM zone 13N	6342	NAVD88 height
13RGQ430695.las	NAD83(2011) / UTM zone 13N	6342	NAVD88 height
13RGQ430710.las	NAD83(2011) / UTM zone 13N	6342	NAVD88 height
13RGQ430725.las	NAD83(2011) / UTM zone 13N	6342	NAVD88 height
13RGQ430740.las	NAD83(2011) / UTM zone 13N	6342	NAVD88 height
13RGQ430755.las	NAD83(2011) / UTM zone 13N	6342	NAVD88 height
13RGQ445005.las	NAD83(2011) / UTM zone 13N	6342	NAVD88 height

DPH-5 Report on Coordinate Reference System - continued

File	Horizontal CRS	EPSG Code	Vertical CRS
13RGQ445020.las	NAD83(2011) / UTM zone 13N	6342	NAVD88 height
13RGQ445035.las	NAD83(2011) / UTM zone 13N	6342	NAVD88 height
13RGQ445050.las	NAD83(2011) / UTM zone 13N	6342	NAVD88 height
13RGQ445065.las	NAD83(2011) / UTM zone 13N	6342	NAVD88 height
13RGQ445080.las	NAD83(2011) / UTM zone 13N	6342	NAVD88 height
13RGQ445095.las	NAD83(2011) / UTM zone 13N	6342	NAVD88 height
13RGQ445110.las	NAD83(2011) / UTM zone 13N	6342	NAVD88 height
13RGQ445125.las	NAD83(2011) / UTM zone 13N	6342	NAVD88 height
13RGQ445140.las	NAD83(2011) / UTM zone 13N	6342	NAVD88 height
13RGQ445155.las	NAD83(2011) / UTM zone 13N	6342	NAVD88 height
13RGQ445170.las	NAD83(2011) / UTM zone 13N	6342	NAVD88 height
13RGQ445185.las	NAD83(2011) / UTM zone 13N	6342	NAVD88 height
13RGQ445200.las	NAD83(2011) / UTM zone 13N	6342	NAVD88 height
13RGQ445215.las	NAD83(2011) / UTM zone 13N	6342	NAVD88 height
13RGQ445230.las	NAD83(2011) / UTM zone 13N	6342	NAVD88 height
13RGQ445245.las	NAD83(2011) / UTM zone 13N	6342	NAVD88 height
13RGQ445260.las	NAD83(2011) / UTM zone 13N	6342	NAVD88 height
13RGQ445275.las	NAD83(2011) / UTM zone 13N	6342	NAVD88 height
13RGQ445290.las	NAD83(2011) / UTM zone 13N	6342	NAVD88 height
13RGQ445305.las	NAD83(2011) / UTM zone 13N	6342	NAVD88 height
13RGQ445320.las	NAD83(2011) / UTM zone 13N	6342	NAVD88 height
13RGQ445335.las	NAD83(2011) / UTM zone 13N	6342	NAVD88 height
13RGQ445350.las	NAD83(2011) / UTM zone 13N	6342	NAVD88 height
13RGQ445365.las	NAD83(2011) / UTM zone 13N	6342	NAVD88 height
13RGQ445380.las	NAD83(2011) / UTM zone 13N	6342	NAVD88 height
13RGQ445395.las	NAD83(2011) / UTM zone 13N	6342	NAVD88 height
13RGQ445410.las	NAD83(2011) / UTM zone 13N	6342	NAVD88 height
13RGQ445425.las	NAD83(2011) / UTM zone 13N	6342	NAVD88 height
13RGQ445440.las	NAD83(2011) / UTM zone 13N	6342	NAVD88 height
13RGQ445455.las	NAD83(2011) / UTM zone 13N	6342	NAVD88 height
13RGQ445470.las	NAD83(2011) / UTM zone 13N	6342	NAVD88 height
13RGQ445485.las	NAD83(2011) / UTM zone 13N	6342	NAVD88 height

DPH-5 Report on Coordinate Reference System - continued

File	Horizontal CRS	EPSG Code	Vertical CRS
13RGQ445500.las	NAD83(2011) / UTM zone 13N	6342	NAVD88 height
13RGQ445515.las	NAD83(2011) / UTM zone 13N	6342	NAVD88 height
13RGQ445530.las	NAD83(2011) / UTM zone 13N	6342	NAVD88 height
13RGQ445545.las	NAD83(2011) / UTM zone 13N	6342	NAVD88 height
13RGQ445560.las	NAD83(2011) / UTM zone 13N	6342	NAVD88 height
13RGQ445575.las	NAD83(2011) / UTM zone 13N	6342	NAVD88 height
13RGQ445590.las	NAD83(2011) / UTM zone 13N	6342	NAVD88 height
13RGQ445605.las	NAD83(2011) / UTM zone 13N	6342	NAVD88 height
13RGQ445620.las	NAD83(2011) / UTM zone 13N	6342	NAVD88 height
13RGQ445635.las	NAD83(2011) / UTM zone 13N	6342	NAVD88 height
13RGQ445650.las	NAD83(2011) / UTM zone 13N	6342	NAVD88 height
13RGQ445665.las	NAD83(2011) / UTM zone 13N	6342	NAVD88 height
13RGQ445680.las	NAD83(2011) / UTM zone 13N	6342	NAVD88 height
13RGQ445695.las	NAD83(2011) / UTM zone 13N	6342	NAVD88 height
13RGQ445710.las	NAD83(2011) / UTM zone 13N	6342	NAVD88 height
13RGQ445725.las	NAD83(2011) / UTM zone 13N	6342	NAVD88 height
13RGQ445740.las	NAD83(2011) / UTM zone 13N	6342	NAVD88 height
13RGQ445755.las	NAD83(2011) / UTM zone 13N	6342	NAVD88 height
13RGQ460005.las	NAD83(2011) / UTM zone 13N	6342	NAVD88 height
13RGQ460020.las	NAD83(2011) / UTM zone 13N	6342	NAVD88 height
13RGQ460035.las	NAD83(2011) / UTM zone 13N	6342	NAVD88 height
13RGQ460050.las	NAD83(2011) / UTM zone 13N	6342	NAVD88 height
13RGQ460065.las	NAD83(2011) / UTM zone 13N	6342	NAVD88 height
13RGQ460080.las	NAD83(2011) / UTM zone 13N	6342	NAVD88 height
13RGQ460095.las	NAD83(2011) / UTM zone 13N	6342	NAVD88 height
13RGQ460110.las	NAD83(2011) / UTM zone 13N	6342	NAVD88 height
13RGQ460125.las	NAD83(2011) / UTM zone 13N	6342	NAVD88 height
13RGQ460140.las	NAD83(2011) / UTM zone 13N	6342	NAVD88 height
13RGQ460155.las	NAD83(2011) / UTM zone 13N	6342	NAVD88 height
13RGQ460170.las	NAD83(2011) / UTM zone 13N	6342	NAVD88 height
13RGQ460185.las	NAD83(2011) / UTM zone 13N	6342	NAVD88 height
13RGQ460200.las	NAD83(2011) / UTM zone 13N	6342	NAVD88 height

DPH-5 Report on Coordinate Reference System - continued

File	Horizontal CRS	EPSG Code	Vertical CRS
13RGQ460215.las	NAD83(2011) / UTM zone 13N	6342	NAVD88 height
13RGQ460230.las	NAD83(2011) / UTM zone 13N	6342	NAVD88 height
13RGQ460245.las	NAD83(2011) / UTM zone 13N	6342	NAVD88 height
13RGQ460260.las	NAD83(2011) / UTM zone 13N	6342	NAVD88 height
13RGQ460275.las	NAD83(2011) / UTM zone 13N	6342	NAVD88 height
13RGQ460290.las	NAD83(2011) / UTM zone 13N	6342	NAVD88 height
13RGQ460305.las	NAD83(2011) / UTM zone 13N	6342	NAVD88 height
13RGQ460320.las	NAD83(2011) / UTM zone 13N	6342	NAVD88 height
13RGQ460335.las	NAD83(2011) / UTM zone 13N	6342	NAVD88 height
13RGQ460350.las	NAD83(2011) / UTM zone 13N	6342	NAVD88 height
13RGQ460365.las	NAD83(2011) / UTM zone 13N	6342	NAVD88 height
13RGQ460380.las	NAD83(2011) / UTM zone 13N	6342	NAVD88 height
13RGQ460395.las	NAD83(2011) / UTM zone 13N	6342	NAVD88 height
13RGQ460410.las	NAD83(2011) / UTM zone 13N	6342	NAVD88 height
13RGQ460425.las	NAD83(2011) / UTM zone 13N	6342	NAVD88 height
13RGQ460440.las	NAD83(2011) / UTM zone 13N	6342	NAVD88 height
13RGQ460455.las	NAD83(2011) / UTM zone 13N	6342	NAVD88 height
13RGQ460470.las	NAD83(2011) / UTM zone 13N	6342	NAVD88 height
13RGQ460485.las	NAD83(2011) / UTM zone 13N	6342	NAVD88 height
13RGQ460500.las	NAD83(2011) / UTM zone 13N	6342	NAVD88 height
13RGQ460515.las	NAD83(2011) / UTM zone 13N	6342	NAVD88 height
13RGQ460530.las	NAD83(2011) / UTM zone 13N	6342	NAVD88 height
13RGQ460545.las	NAD83(2011) / UTM zone 13N	6342	NAVD88 height
13RGQ460560.las	NAD83(2011) / UTM zone 13N	6342	NAVD88 height
13RGQ460575.las	NAD83(2011) / UTM zone 13N	6342	NAVD88 height
13RGQ460590.las	NAD83(2011) / UTM zone 13N	6342	NAVD88 height
13RGQ460605.las	NAD83(2011) / UTM zone 13N	6342	NAVD88 height
13RGQ460620.las	NAD83(2011) / UTM zone 13N	6342	NAVD88 height
13RGQ460635.las	NAD83(2011) / UTM zone 13N	6342	NAVD88 height
13RGQ460650.las	NAD83(2011) / UTM zone 13N	6342	NAVD88 height
13RGQ460665.las	NAD83(2011) / UTM zone 13N	6342	NAVD88 height
13RGQ460680.las	NAD83(2011) / UTM zone 13N	6342	NAVD88 height

DPH-5 Report on Coordinate Reference System - continued

File	Horizontal CRS	EPSG Code	Vertical CRS
13RGQ460695.las	NAD83(2011) / UTM zone 13N	6342	NAVD88 height
13RGQ460710.las	NAD83(2011) / UTM zone 13N	6342	NAVD88 height
13RGQ460725.las	NAD83(2011) / UTM zone 13N	6342	NAVD88 height
13RGQ460740.las	NAD83(2011) / UTM zone 13N	6342	NAVD88 height
13RGQ460755.las	NAD83(2011) / UTM zone 13N	6342	NAVD88 height
13RGQ475005.las	NAD83(2011) / UTM zone 13N	6342	NAVD88 height
13RGQ475020.las	NAD83(2011) / UTM zone 13N	6342	NAVD88 height
13RGQ475035.las	NAD83(2011) / UTM zone 13N	6342	NAVD88 height
13RGQ475050.las	NAD83(2011) / UTM zone 13N	6342	NAVD88 height
13RGQ475065.las	NAD83(2011) / UTM zone 13N	6342	NAVD88 height
13RGQ475080.las	NAD83(2011) / UTM zone 13N	6342	NAVD88 height
13RGQ475095.las	NAD83(2011) / UTM zone 13N	6342	NAVD88 height
13RGQ475110.las	NAD83(2011) / UTM zone 13N	6342	NAVD88 height
13RGQ475125.las	NAD83(2011) / UTM zone 13N	6342	NAVD88 height
13RGQ475140.las	NAD83(2011) / UTM zone 13N	6342	NAVD88 height
13RGQ475155.las	NAD83(2011) / UTM zone 13N	6342	NAVD88 height
13RGQ475170.las	NAD83(2011) / UTM zone 13N	6342	NAVD88 height
13RGQ475185.las	NAD83(2011) / UTM zone 13N	6342	NAVD88 height
13RGQ475200.las	NAD83(2011) / UTM zone 13N	6342	NAVD88 height
13RGQ475215.las	NAD83(2011) / UTM zone 13N	6342	NAVD88 height
13RGQ475230.las	NAD83(2011) / UTM zone 13N	6342	NAVD88 height
13RGQ475245.las	NAD83(2011) / UTM zone 13N	6342	NAVD88 height
13RGQ475260.las	NAD83(2011) / UTM zone 13N	6342	NAVD88 height
13RGQ475275.las	NAD83(2011) / UTM zone 13N	6342	NAVD88 height
13RGQ475290.las	NAD83(2011) / UTM zone 13N	6342	NAVD88 height
13RGQ475305.las	NAD83(2011) / UTM zone 13N	6342	NAVD88 height
13RGQ475320.las	NAD83(2011) / UTM zone 13N	6342	NAVD88 height
13RGQ475335.las	NAD83(2011) / UTM zone 13N	6342	NAVD88 height
13RGQ475350.las	NAD83(2011) / UTM zone 13N	6342	NAVD88 height
13RGQ475365.las	NAD83(2011) / UTM zone 13N	6342	NAVD88 height
13RGQ475380.las	NAD83(2011) / UTM zone 13N	6342	NAVD88 height
13RGQ475395.las	NAD83(2011) / UTM zone 13N	6342	NAVD88 height

DPH-5 Report on Coordinate Reference System - continued

File	Horizontal CRS	EPSG Code	Vertical CRS
13RGQ475410.las	NAD83(2011) / UTM zone 13N	6342	NAVD88 height
13RGQ475425.las	NAD83(2011) / UTM zone 13N	6342	NAVD88 height
13RGQ475440.las	NAD83(2011) / UTM zone 13N	6342	NAVD88 height
13RGQ475455.las	NAD83(2011) / UTM zone 13N	6342	NAVD88 height
13RGQ475470.las	NAD83(2011) / UTM zone 13N	6342	NAVD88 height
13RGQ475485.las	NAD83(2011) / UTM zone 13N	6342	NAVD88 height
13RGQ475500.las	NAD83(2011) / UTM zone 13N	6342	NAVD88 height
13RGQ475515.las	NAD83(2011) / UTM zone 13N	6342	NAVD88 height
13RGQ475530.las	NAD83(2011) / UTM zone 13N	6342	NAVD88 height
13RGQ475545.las	NAD83(2011) / UTM zone 13N	6342	NAVD88 height
13RGQ475560.las	NAD83(2011) / UTM zone 13N	6342	NAVD88 height
13RGQ475575.las	NAD83(2011) / UTM zone 13N	6342	NAVD88 height
13RGQ475590.las	NAD83(2011) / UTM zone 13N	6342	NAVD88 height
13RGQ475605.las	NAD83(2011) / UTM zone 13N	6342	NAVD88 height
13RGQ475620.las	NAD83(2011) / UTM zone 13N	6342	NAVD88 height
13RGQ475635.las	NAD83(2011) / UTM zone 13N	6342	NAVD88 height
13RGQ475650.las	NAD83(2011) / UTM zone 13N	6342	NAVD88 height
13RGQ475665.las	NAD83(2011) / UTM zone 13N	6342	NAVD88 height
13RGQ475680.las	NAD83(2011) / UTM zone 13N	6342	NAVD88 height
13RGQ475695.las	NAD83(2011) / UTM zone 13N	6342	NAVD88 height
13RGQ475710.las	NAD83(2011) / UTM zone 13N	6342	NAVD88 height
13RGQ475725.las	NAD83(2011) / UTM zone 13N	6342	NAVD88 height
13RGQ475740.las	NAD83(2011) / UTM zone 13N	6342	NAVD88 height
13RGQ475755.las	NAD83(2011) / UTM zone 13N	6342	NAVD88 height
13RGQ490005.las	NAD83(2011) / UTM zone 13N	6342	NAVD88 height
13RGQ490020.las	NAD83(2011) / UTM zone 13N	6342	NAVD88 height
13RGQ490035.las	NAD83(2011) / UTM zone 13N	6342	NAVD88 height
13RGQ490050.las	NAD83(2011) / UTM zone 13N	6342	NAVD88 height
13RGQ490065.las	NAD83(2011) / UTM zone 13N	6342	NAVD88 height
13RGQ490080.las	NAD83(2011) / UTM zone 13N	6342	NAVD88 height
13RGQ490095.las	NAD83(2011) / UTM zone 13N	6342	NAVD88 height
13RGQ490110.las	NAD83(2011) / UTM zone 13N	6342	NAVD88 height

DPH-5 Report on Coordinate Reference System - continued

File	Horizontal CRS	EPSG Code	Vertical CRS
13RGQ490125.las	NAD83(2011) / UTM zone 13N	6342	NAVD88 height
13RGQ490140.las	NAD83(2011) / UTM zone 13N	6342	NAVD88 height
13RGQ490155.las	NAD83(2011) / UTM zone 13N	6342	NAVD88 height
13RGQ490170.las	NAD83(2011) / UTM zone 13N	6342	NAVD88 height
13RGQ490185.las	NAD83(2011) / UTM zone 13N	6342	NAVD88 height
13RGQ490200.las	NAD83(2011) / UTM zone 13N	6342	NAVD88 height
13RGQ490215.las	NAD83(2011) / UTM zone 13N	6342	NAVD88 height
13RGQ490230.las	NAD83(2011) / UTM zone 13N	6342	NAVD88 height
13RGQ490245.las	NAD83(2011) / UTM zone 13N	6342	NAVD88 height
13RGQ490260.las	NAD83(2011) / UTM zone 13N	6342	NAVD88 height
13RGQ490275.las	NAD83(2011) / UTM zone 13N	6342	NAVD88 height
13RGQ490290.las	NAD83(2011) / UTM zone 13N	6342	NAVD88 height
13RGQ490305.las	NAD83(2011) / UTM zone 13N	6342	NAVD88 height
13RGQ490320.las	NAD83(2011) / UTM zone 13N	6342	NAVD88 height
13RGQ490335.las	NAD83(2011) / UTM zone 13N	6342	NAVD88 height
13RGQ490350.las	NAD83(2011) / UTM zone 13N	6342	NAVD88 height
13RGQ490365.las	NAD83(2011) / UTM zone 13N	6342	NAVD88 height
13RGQ490380.las	NAD83(2011) / UTM zone 13N	6342	NAVD88 height
13RGQ490395.las	NAD83(2011) / UTM zone 13N	6342	NAVD88 height
13RGQ490410.las	NAD83(2011) / UTM zone 13N	6342	NAVD88 height
13RGQ490425.las	NAD83(2011) / UTM zone 13N	6342	NAVD88 height
13RGQ490440.las	NAD83(2011) / UTM zone 13N	6342	NAVD88 height
13RGQ490455.las	NAD83(2011) / UTM zone 13N	6342	NAVD88 height
13RGQ490470.las	NAD83(2011) / UTM zone 13N	6342	NAVD88 height
13RGQ490485.las	NAD83(2011) / UTM zone 13N	6342	NAVD88 height
13RGQ490500.las	NAD83(2011) / UTM zone 13N	6342	NAVD88 height
13RGQ490515.las	NAD83(2011) / UTM zone 13N	6342	NAVD88 height
13RGQ490530.las	NAD83(2011) / UTM zone 13N	6342	NAVD88 height
13RGQ490545.las	NAD83(2011) / UTM zone 13N	6342	NAVD88 height
13RGQ490560.las	NAD83(2011) / UTM zone 13N	6342	NAVD88 height
13RGQ490575.las	NAD83(2011) / UTM zone 13N	6342	NAVD88 height
13RGQ490590.las	NAD83(2011) / UTM zone 13N	6342	NAVD88 height

DPH-5 Report on Coordinate Reference System - continued

File	Horizontal CRS	EPSG Code	Vertical CRS
13RGQ490605.las	NAD83(2011) / UTM zone 13N	6342	NAVD88 height
13RGQ490620.las	NAD83(2011) / UTM zone 13N	6342	NAVD88 height
13RGQ490635.las	NAD83(2011) / UTM zone 13N	6342	NAVD88 height
13RGQ490650.las	NAD83(2011) / UTM zone 13N	6342	NAVD88 height
13RGQ490665.las	NAD83(2011) / UTM zone 13N	6342	NAVD88 height
13RGQ490680.las	NAD83(2011) / UTM zone 13N	6342	NAVD88 height
13RGQ490695.las	NAD83(2011) / UTM zone 13N	6342	NAVD88 height
13RGQ490710.las	NAD83(2011) / UTM zone 13N	6342	NAVD88 height
13RGQ490725.las	NAD83(2011) / UTM zone 13N	6342	NAVD88 height
13RGQ490740.las	NAD83(2011) / UTM zone 13N	6342	NAVD88 height
13RGQ490755.las	NAD83(2011) / UTM zone 13N	6342	NAVD88 height
13RGQ505005.las	NAD83(2011) / UTM zone 13N	6342	NAVD88 height
13RGQ505020.las	NAD83(2011) / UTM zone 13N	6342	NAVD88 height
13RGQ505035.las	NAD83(2011) / UTM zone 13N	6342	NAVD88 height
13RGQ505050.las	NAD83(2011) / UTM zone 13N	6342	NAVD88 height
13RGQ505065.las	NAD83(2011) / UTM zone 13N	6342	NAVD88 height
13RGQ505080.las	NAD83(2011) / UTM zone 13N	6342	NAVD88 height
13RGQ505095.las	NAD83(2011) / UTM zone 13N	6342	NAVD88 height
13RGQ505110.las	NAD83(2011) / UTM zone 13N	6342	NAVD88 height
13RGQ505125.las	NAD83(2011) / UTM zone 13N	6342	NAVD88 height
13RGQ505140.las	NAD83(2011) / UTM zone 13N	6342	NAVD88 height
13RGQ505155.las	NAD83(2011) / UTM zone 13N	6342	NAVD88 height
13RGQ505170.las	NAD83(2011) / UTM zone 13N	6342	NAVD88 height
13RGQ505185.las	NAD83(2011) / UTM zone 13N	6342	NAVD88 height
13RGQ505200.las	NAD83(2011) / UTM zone 13N	6342	NAVD88 height
13RGQ505215.las	NAD83(2011) / UTM zone 13N	6342	NAVD88 height
13RGQ505230.las	NAD83(2011) / UTM zone 13N	6342	NAVD88 height
13RGQ505245.las	NAD83(2011) / UTM zone 13N	6342	NAVD88 height
13RGQ505260.las	NAD83(2011) / UTM zone 13N	6342	NAVD88 height
13RGQ505275.las	NAD83(2011) / UTM zone 13N	6342	NAVD88 height
13RGQ505290.las	NAD83(2011) / UTM zone 13N	6342	NAVD88 height
13RGQ505305.las	NAD83(2011) / UTM zone 13N	6342	NAVD88 height

DPH-5 Report on Coordinate Reference System - continued

File	Horizontal CRS	EPSG Code	Vertical CRS
13RGQ505320.las	NAD83(2011) / UTM zone 13N	6342	NAVD88 height
13RGQ505335.las	NAD83(2011) / UTM zone 13N	6342	NAVD88 height
13RGQ505350.las	NAD83(2011) / UTM zone 13N	6342	NAVD88 height
13RGQ505365.las	NAD83(2011) / UTM zone 13N	6342	NAVD88 height
13RGQ505380.las	NAD83(2011) / UTM zone 13N	6342	NAVD88 height
13RGQ505395.las	NAD83(2011) / UTM zone 13N	6342	NAVD88 height
13RGQ505410.las	NAD83(2011) / UTM zone 13N	6342	NAVD88 height
13RGQ505425.las	NAD83(2011) / UTM zone 13N	6342	NAVD88 height
13RGQ505440.las	NAD83(2011) / UTM zone 13N	6342	NAVD88 height
13RGQ505455.las	NAD83(2011) / UTM zone 13N	6342	NAVD88 height
13RGQ505470.las	NAD83(2011) / UTM zone 13N	6342	NAVD88 height
13RGQ505485.las	NAD83(2011) / UTM zone 13N	6342	NAVD88 height
13RGQ505500.las	NAD83(2011) / UTM zone 13N	6342	NAVD88 height
13RGQ505515.las	NAD83(2011) / UTM zone 13N	6342	NAVD88 height
13RGQ505530.las	NAD83(2011) / UTM zone 13N	6342	NAVD88 height
13RGQ505545.las	NAD83(2011) / UTM zone 13N	6342	NAVD88 height
13RGQ505560.las	NAD83(2011) / UTM zone 13N	6342	NAVD88 height
13RGQ505575.las	NAD83(2011) / UTM zone 13N	6342	NAVD88 height
13RGQ505590.las	NAD83(2011) / UTM zone 13N	6342	NAVD88 height
13RGQ505605.las	NAD83(2011) / UTM zone 13N	6342	NAVD88 height
13RGQ505620.las	NAD83(2011) / UTM zone 13N	6342	NAVD88 height
13RGQ505635.las	NAD83(2011) / UTM zone 13N	6342	NAVD88 height
13RGQ505650.las	NAD83(2011) / UTM zone 13N	6342	NAVD88 height
13RGQ505665.las	NAD83(2011) / UTM zone 13N	6342	NAVD88 height
13RGQ505680.las	NAD83(2011) / UTM zone 13N	6342	NAVD88 height
13RGQ505695.las	NAD83(2011) / UTM zone 13N	6342	NAVD88 height
13RGQ505710.las	NAD83(2011) / UTM zone 13N	6342	NAVD88 height
13RGQ505725.las	NAD83(2011) / UTM zone 13N	6342	NAVD88 height
13RGQ505740.las	NAD83(2011) / UTM zone 13N	6342	NAVD88 height
13RGQ505755.las	NAD83(2011) / UTM zone 13N	6342	NAVD88 height
13RGQ520005.las	NAD83(2011) / UTM zone 13N	6342	NAVD88 height
13RGQ520020.las	NAD83(2011) / UTM zone 13N	6342	NAVD88 height

DPH-5 Report on Coordinate Reference System - continued

File	Horizontal CRS	EPSG Code	Vertical CRS
13RGQ520035.las	NAD83(2011) / UTM zone 13N	6342	NAVD88 height
13RGQ520050.las	NAD83(2011) / UTM zone 13N	6342	NAVD88 height
13RGQ520065.las	NAD83(2011) / UTM zone 13N	6342	NAVD88 height
13RGQ520080.las	NAD83(2011) / UTM zone 13N	6342	NAVD88 height
13RGQ520095.las	NAD83(2011) / UTM zone 13N	6342	NAVD88 height
13RGQ520110.las	NAD83(2011) / UTM zone 13N	6342	NAVD88 height
13RGQ520125.las	NAD83(2011) / UTM zone 13N	6342	NAVD88 height
13RGQ520140.las	NAD83(2011) / UTM zone 13N	6342	NAVD88 height
13RGQ520155.las	NAD83(2011) / UTM zone 13N	6342	NAVD88 height
13RGQ520170.las	NAD83(2011) / UTM zone 13N	6342	NAVD88 height
13RGQ520185.las	NAD83(2011) / UTM zone 13N	6342	NAVD88 height
13RGQ520200.las	NAD83(2011) / UTM zone 13N	6342	NAVD88 height
13RGQ520215.las	NAD83(2011) / UTM zone 13N	6342	NAVD88 height
13RGQ520230.las	NAD83(2011) / UTM zone 13N	6342	NAVD88 height
13RGQ520245.las	NAD83(2011) / UTM zone 13N	6342	NAVD88 height
13RGQ520260.las	NAD83(2011) / UTM zone 13N	6342	NAVD88 height
13RGQ520275.las	NAD83(2011) / UTM zone 13N	6342	NAVD88 height
13RGQ520290.las	NAD83(2011) / UTM zone 13N	6342	NAVD88 height
13RGQ520305.las	NAD83(2011) / UTM zone 13N	6342	NAVD88 height
13RGQ520320.las	NAD83(2011) / UTM zone 13N	6342	NAVD88 height
13RGQ520335.las	NAD83(2011) / UTM zone 13N	6342	NAVD88 height
13RGQ520350.las	NAD83(2011) / UTM zone 13N	6342	NAVD88 height
13RGQ520365.las	NAD83(2011) / UTM zone 13N	6342	NAVD88 height
13RGQ520380.las	NAD83(2011) / UTM zone 13N	6342	NAVD88 height
13RGQ520395.las	NAD83(2011) / UTM zone 13N	6342	NAVD88 height
13RGQ520410.las	NAD83(2011) / UTM zone 13N	6342	NAVD88 height
13RGQ520425.las	NAD83(2011) / UTM zone 13N	6342	NAVD88 height
13RGQ520440.las	NAD83(2011) / UTM zone 13N	6342	NAVD88 height
13RGQ520455.las	NAD83(2011) / UTM zone 13N	6342	NAVD88 height
13RGQ520470.las	NAD83(2011) / UTM zone 13N	6342	NAVD88 height
13RGQ520485.las	NAD83(2011) / UTM zone 13N	6342	NAVD88 height
13RGQ520500.las	NAD83(2011) / UTM zone 13N	6342	NAVD88 height

DPH-5 Report on Coordinate Reference System - continued

File	Horizontal CRS	EPSG Code	Vertical CRS
13RGQ520515.las	NAD83(2011) / UTM zone 13N	6342	NAVD88 height
13RGQ520530.las	NAD83(2011) / UTM zone 13N	6342	NAVD88 height
13RGQ520545.las	NAD83(2011) / UTM zone 13N	6342	NAVD88 height
13RGQ520560.las	NAD83(2011) / UTM zone 13N	6342	NAVD88 height
13RGQ520575.las	NAD83(2011) / UTM zone 13N	6342	NAVD88 height
13RGQ520590.las	NAD83(2011) / UTM zone 13N	6342	NAVD88 height
13RGQ520605.las	NAD83(2011) / UTM zone 13N	6342	NAVD88 height
13RGQ520620.las	NAD83(2011) / UTM zone 13N	6342	NAVD88 height
13RGQ520635.las	NAD83(2011) / UTM zone 13N	6342	NAVD88 height
13RGQ520650.las	NAD83(2011) / UTM zone 13N	6342	NAVD88 height
13RGQ520665.las	NAD83(2011) / UTM zone 13N	6342	NAVD88 height
13RGQ520680.las	NAD83(2011) / UTM zone 13N	6342	NAVD88 height
13RGQ520695.las	NAD83(2011) / UTM zone 13N	6342	NAVD88 height
13RGQ520710.las	NAD83(2011) / UTM zone 13N	6342	NAVD88 height
13RGQ520725.las	NAD83(2011) / UTM zone 13N	6342	NAVD88 height
13RGQ520740.las	NAD83(2011) / UTM zone 13N	6342	NAVD88 height
13RGQ520755.las	NAD83(2011) / UTM zone 13N	6342	NAVD88 height
13RGQ535005.las	NAD83(2011) / UTM zone 13N	6342	NAVD88 height
13RGQ535020.las	NAD83(2011) / UTM zone 13N	6342	NAVD88 height
13RGQ535035.las	NAD83(2011) / UTM zone 13N	6342	NAVD88 height
13RGQ535050.las	NAD83(2011) / UTM zone 13N	6342	NAVD88 height
13RGQ535065.las	NAD83(2011) / UTM zone 13N	6342	NAVD88 height
13RGQ535080.las	NAD83(2011) / UTM zone 13N	6342	NAVD88 height
13RGQ535095.las	NAD83(2011) / UTM zone 13N	6342	NAVD88 height
13RGQ535110.las	NAD83(2011) / UTM zone 13N	6342	NAVD88 height
13RGQ535125.las	NAD83(2011) / UTM zone 13N	6342	NAVD88 height
13RGQ535140.las	NAD83(2011) / UTM zone 13N	6342	NAVD88 height
13RGQ535155.las	NAD83(2011) / UTM zone 13N	6342	NAVD88 height
13RGQ535170.las	NAD83(2011) / UTM zone 13N	6342	NAVD88 height
13RGQ535185.las	NAD83(2011) / UTM zone 13N	6342	NAVD88 height
13RGQ535200.las	NAD83(2011) / UTM zone 13N	6342	NAVD88 height
13RGQ535215.las	NAD83(2011) / UTM zone 13N	6342	NAVD88 height

DPH-5 Report on Coordinate Reference System - continued

File	Horizontal CRS	EPSG Code	Vertical CRS
13RGQ535230.las	NAD83(2011) / UTM zone 13N	6342	NAVD88 height
13RGQ535245.las	NAD83(2011) / UTM zone 13N	6342	NAVD88 height
13RGQ535260.las	NAD83(2011) / UTM zone 13N	6342	NAVD88 height
13RGQ535275.las	NAD83(2011) / UTM zone 13N	6342	NAVD88 height
13RGQ535290.las	NAD83(2011) / UTM zone 13N	6342	NAVD88 height
13RGQ535305.las	NAD83(2011) / UTM zone 13N	6342	NAVD88 height
13RGQ535320.las	NAD83(2011) / UTM zone 13N	6342	NAVD88 height
13RGQ535335.las	NAD83(2011) / UTM zone 13N	6342	NAVD88 height
13RGQ535350.las	NAD83(2011) / UTM zone 13N	6342	NAVD88 height
13RGQ535365.las	NAD83(2011) / UTM zone 13N	6342	NAVD88 height
13RGQ535380.las	NAD83(2011) / UTM zone 13N	6342	NAVD88 height
13RGQ535395.las	NAD83(2011) / UTM zone 13N	6342	NAVD88 height
13RGQ535410.las	NAD83(2011) / UTM zone 13N	6342	NAVD88 height
13RGQ535425.las	NAD83(2011) / UTM zone 13N	6342	NAVD88 height
13RGQ535440.las	NAD83(2011) / UTM zone 13N	6342	NAVD88 height
13RGQ535455.las	NAD83(2011) / UTM zone 13N	6342	NAVD88 height
13RGQ535470.las	NAD83(2011) / UTM zone 13N	6342	NAVD88 height
13RGQ535485.las	NAD83(2011) / UTM zone 13N	6342	NAVD88 height
13RGQ535500.las	NAD83(2011) / UTM zone 13N	6342	NAVD88 height
13RGQ535515.las	NAD83(2011) / UTM zone 13N	6342	NAVD88 height
13RGQ535530.las	NAD83(2011) / UTM zone 13N	6342	NAVD88 height
13RGQ535545.las	NAD83(2011) / UTM zone 13N	6342	NAVD88 height
13RGQ535560.las	NAD83(2011) / UTM zone 13N	6342	NAVD88 height
13RGQ535575.las	NAD83(2011) / UTM zone 13N	6342	NAVD88 height
13RGQ535590.las	NAD83(2011) / UTM zone 13N	6342	NAVD88 height
13RGQ535605.las	NAD83(2011) / UTM zone 13N	6342	NAVD88 height
13RGQ535620.las	NAD83(2011) / UTM zone 13N	6342	NAVD88 height
13RGQ535635.las	NAD83(2011) / UTM zone 13N	6342	NAVD88 height
13RGQ535650.las	NAD83(2011) / UTM zone 13N	6342	NAVD88 height
13RGQ535665.las	NAD83(2011) / UTM zone 13N	6342	NAVD88 height
13RGQ535680.las	NAD83(2011) / UTM zone 13N	6342	NAVD88 height
13RGQ535695.las	NAD83(2011) / UTM zone 13N	6342	NAVD88 height

DPH-5 Report on Coordinate Reference System - continued

File	Horizontal CRS	EPSG Code	Vertical CRS
13RGQ535710.las	NAD83(2011) / UTM zone 13N	6342	NAVD88 height
13RGQ535725.las	NAD83(2011) / UTM zone 13N	6342	NAVD88 height
13RGQ535740.las	NAD83(2011) / UTM zone 13N	6342	NAVD88 height
13RGQ535755.las	NAD83(2011) / UTM zone 13N	6342	NAVD88 height
13RGQ550005.las	NAD83(2011) / UTM zone 13N	6342	NAVD88 height
13RGQ550020.las	NAD83(2011) / UTM zone 13N	6342	NAVD88 height
13RGQ550035.las	NAD83(2011) / UTM zone 13N	6342	NAVD88 height
13RGQ550050.las	NAD83(2011) / UTM zone 13N	6342	NAVD88 height
13RGQ550065.las	NAD83(2011) / UTM zone 13N	6342	NAVD88 height
13RGQ550080.las	NAD83(2011) / UTM zone 13N	6342	NAVD88 height
13RGQ550095.las	NAD83(2011) / UTM zone 13N	6342	NAVD88 height
13RGQ550110.las	NAD83(2011) / UTM zone 13N	6342	NAVD88 height
13RGQ550125.las	NAD83(2011) / UTM zone 13N	6342	NAVD88 height
13RGQ550140.las	NAD83(2011) / UTM zone 13N	6342	NAVD88 height
13RGQ550155.las	NAD83(2011) / UTM zone 13N	6342	NAVD88 height
13RGQ550170.las	NAD83(2011) / UTM zone 13N	6342	NAVD88 height
13RGQ550185.las	NAD83(2011) / UTM zone 13N	6342	NAVD88 height
13RGQ550200.las	NAD83(2011) / UTM zone 13N	6342	NAVD88 height
13RGQ550215.las	NAD83(2011) / UTM zone 13N	6342	NAVD88 height
13RGQ550230.las	NAD83(2011) / UTM zone 13N	6342	NAVD88 height
13RGQ550245.las	NAD83(2011) / UTM zone 13N	6342	NAVD88 height
13RGQ550260.las	NAD83(2011) / UTM zone 13N	6342	NAVD88 height
13RGQ550275.las	NAD83(2011) / UTM zone 13N	6342	NAVD88 height
13RGQ550290.las	NAD83(2011) / UTM zone 13N	6342	NAVD88 height
13RGQ550305.las	NAD83(2011) / UTM zone 13N	6342	NAVD88 height
13RGQ550320.las	NAD83(2011) / UTM zone 13N	6342	NAVD88 height
13RGQ550335.las	NAD83(2011) / UTM zone 13N	6342	NAVD88 height
13RGQ550350.las	NAD83(2011) / UTM zone 13N	6342	NAVD88 height
13RGQ550365.las	NAD83(2011) / UTM zone 13N	6342	NAVD88 height
13RGQ550380.las	NAD83(2011) / UTM zone 13N	6342	NAVD88 height
13RGQ550395.las	NAD83(2011) / UTM zone 13N	6342	NAVD88 height
13RGQ550410.las	NAD83(2011) / UTM zone 13N	6342	NAVD88 height

DPH-5 Report on Coordinate Reference System - continued

File	Horizontal CRS	EPSG Code	Vertical CRS
13RGQ550425.las	NAD83(2011) / UTM zone 13N	6342	NAVD88 height
13RGQ550440.las	NAD83(2011) / UTM zone 13N	6342	NAVD88 height
13RGQ550455.las	NAD83(2011) / UTM zone 13N	6342	NAVD88 height
13RGQ550470.las	NAD83(2011) / UTM zone 13N	6342	NAVD88 height
13RGQ550485.las	NAD83(2011) / UTM zone 13N	6342	NAVD88 height
13RGQ550500.las	NAD83(2011) / UTM zone 13N	6342	NAVD88 height
13RGQ550515.las	NAD83(2011) / UTM zone 13N	6342	NAVD88 height
13RGQ550530.las	NAD83(2011) / UTM zone 13N	6342	NAVD88 height
13RGQ550545.las	NAD83(2011) / UTM zone 13N	6342	NAVD88 height
13RGQ550560.las	NAD83(2011) / UTM zone 13N	6342	NAVD88 height
13RGQ550575.las	NAD83(2011) / UTM zone 13N	6342	NAVD88 height
13RGQ550590.las	NAD83(2011) / UTM zone 13N	6342	NAVD88 height
13RGQ550605.las	NAD83(2011) / UTM zone 13N	6342	NAVD88 height
13RGQ550620.las	NAD83(2011) / UTM zone 13N	6342	NAVD88 height
13RGQ550635.las	NAD83(2011) / UTM zone 13N	6342	NAVD88 height
13RGQ550650.las	NAD83(2011) / UTM zone 13N	6342	NAVD88 height
13RGQ550665.las	NAD83(2011) / UTM zone 13N	6342	NAVD88 height
13RGQ550680.las	NAD83(2011) / UTM zone 13N	6342	NAVD88 height
13RGQ550695.las	NAD83(2011) / UTM zone 13N	6342	NAVD88 height
13RGQ550710.las	NAD83(2011) / UTM zone 13N	6342	NAVD88 height
13RGQ550725.las	NAD83(2011) / UTM zone 13N	6342	NAVD88 height
13RGQ550740.las	NAD83(2011) / UTM zone 13N	6342	NAVD88 height
13RGQ550755.las	NAD83(2011) / UTM zone 13N	6342	NAVD88 height
13RGQ565005.las	NAD83(2011) / UTM zone 13N	6342	NAVD88 height
13RGQ565020.las	NAD83(2011) / UTM zone 13N	6342	NAVD88 height
13RGQ565035.las	NAD83(2011) / UTM zone 13N	6342	NAVD88 height
13RGQ565050.las	NAD83(2011) / UTM zone 13N	6342	NAVD88 height
13RGQ565065.las	NAD83(2011) / UTM zone 13N	6342	NAVD88 height
13RGQ565080.las	NAD83(2011) / UTM zone 13N	6342	NAVD88 height
13RGQ565095.las	NAD83(2011) / UTM zone 13N	6342	NAVD88 height
13RGQ565110.las	NAD83(2011) / UTM zone 13N	6342	NAVD88 height
13RGQ565125.las	NAD83(2011) / UTM zone 13N	6342	NAVD88 height

DPH-5 Report on Coordinate Reference System - continued

File	Horizontal CRS	EPSG Code	Vertical CRS
13RGQ565140.las	NAD83(2011) / UTM zone 13N	6342	NAVD88 height
13RGQ565155.las	NAD83(2011) / UTM zone 13N	6342	NAVD88 height
13RGQ565170.las	NAD83(2011) / UTM zone 13N	6342	NAVD88 height
13RGQ565185.las	NAD83(2011) / UTM zone 13N	6342	NAVD88 height
13RGQ565200.las	NAD83(2011) / UTM zone 13N	6342	NAVD88 height
13RGQ565215.las	NAD83(2011) / UTM zone 13N	6342	NAVD88 height
13RGQ565230.las	NAD83(2011) / UTM zone 13N	6342	NAVD88 height
13RGQ565245.las	NAD83(2011) / UTM zone 13N	6342	NAVD88 height
13RGQ565260.las	NAD83(2011) / UTM zone 13N	6342	NAVD88 height
13RGQ565275.las	NAD83(2011) / UTM zone 13N	6342	NAVD88 height
13RGQ565290.las	NAD83(2011) / UTM zone 13N	6342	NAVD88 height
13RGQ565305.las	NAD83(2011) / UTM zone 13N	6342	NAVD88 height
13RGQ565320.las	NAD83(2011) / UTM zone 13N	6342	NAVD88 height
13RGQ565335.las	NAD83(2011) / UTM zone 13N	6342	NAVD88 height
13RGQ565350.las	NAD83(2011) / UTM zone 13N	6342	NAVD88 height
13RGQ565365.las	NAD83(2011) / UTM zone 13N	6342	NAVD88 height
13RGQ565380.las	NAD83(2011) / UTM zone 13N	6342	NAVD88 height
13RGQ565395.las	NAD83(2011) / UTM zone 13N	6342	NAVD88 height
13RGQ565410.las	NAD83(2011) / UTM zone 13N	6342	NAVD88 height
13RGQ580005.las	NAD83(2011) / UTM zone 13N	6342	NAVD88 height
13RGQ580020.las	NAD83(2011) / UTM zone 13N	6342	NAVD88 height
13RGQ580035.las	NAD83(2011) / UTM zone 13N	6342	NAVD88 height
13RGQ580050.las	NAD83(2011) / UTM zone 13N	6342	NAVD88 height
13RGQ580065.las	NAD83(2011) / UTM zone 13N	6342	NAVD88 height
13RGQ580080.las	NAD83(2011) / UTM zone 13N	6342	NAVD88 height
13RGQ580095.las	NAD83(2011) / UTM zone 13N	6342	NAVD88 height
13RGQ580110.las	NAD83(2011) / UTM zone 13N	6342	NAVD88 height
13RGQ580125.las	NAD83(2011) / UTM zone 13N	6342	NAVD88 height
13RGQ580140.las	NAD83(2011) / UTM zone 13N	6342	NAVD88 height
13RGQ580155.las	NAD83(2011) / UTM zone 13N	6342	NAVD88 height
13RGQ580170.las	NAD83(2011) / UTM zone 13N	6342	NAVD88 height
13RGQ580185.las	NAD83(2011) / UTM zone 13N	6342	NAVD88 height

DPH-5 Report on Coordinate Reference System - continued

File	Horizontal CRS	EPSG Code	Vertical CRS
13RGQ580200.las	NAD83(2011) / UTM zone 13N	6342	NAVD88 height
13RGQ580215.las	NAD83(2011) / UTM zone 13N	6342	NAVD88 height
13RGQ580230.las	NAD83(2011) / UTM zone 13N	6342	NAVD88 height
13RGQ580245.las	NAD83(2011) / UTM zone 13N	6342	NAVD88 height
13RGQ580260.las	NAD83(2011) / UTM zone 13N	6342	NAVD88 height
13RGQ580275.las	NAD83(2011) / UTM zone 13N	6342	NAVD88 height
13RGQ580290.las	NAD83(2011) / UTM zone 13N	6342	NAVD88 height
13RGQ580305.las	NAD83(2011) / UTM zone 13N	6342	NAVD88 height
13RGQ580320.las	NAD83(2011) / UTM zone 13N	6342	NAVD88 height
13RGQ580335.las	NAD83(2011) / UTM zone 13N	6342	NAVD88 height
13RGQ580350.las	NAD83(2011) / UTM zone 13N	6342	NAVD88 height
13RGQ580365.las	NAD83(2011) / UTM zone 13N	6342	NAVD88 height
13RGQ580380.las	NAD83(2011) / UTM zone 13N	6342	NAVD88 height
13RGQ580395.las	NAD83(2011) / UTM zone 13N	6342	NAVD88 height
13RGQ595005.las	NAD83(2011) / UTM zone 13N	6342	NAVD88 height
13RGQ595020.las	NAD83(2011) / UTM zone 13N	6342	NAVD88 height
13RGQ595035.las	NAD83(2011) / UTM zone 13N	6342	NAVD88 height
13RGQ595050.las	NAD83(2011) / UTM zone 13N	6342	NAVD88 height
13RGQ595065.las	NAD83(2011) / UTM zone 13N	6342	NAVD88 height
13RGQ595080.las	NAD83(2011) / UTM zone 13N	6342	NAVD88 height
13RGQ595095.las	NAD83(2011) / UTM zone 13N	6342	NAVD88 height
13RGQ595110.las	NAD83(2011) / UTM zone 13N	6342	NAVD88 height
13RGQ595125.las	NAD83(2011) / UTM zone 13N	6342	NAVD88 height
13RGQ595140.las	NAD83(2011) / UTM zone 13N	6342	NAVD88 height
13RGQ595155.las	NAD83(2011) / UTM zone 13N	6342	NAVD88 height
13RGQ595170.las	NAD83(2011) / UTM zone 13N	6342	NAVD88 height
13RGQ595185.las	NAD83(2011) / UTM zone 13N	6342	NAVD88 height
13RGQ595200.las	NAD83(2011) / UTM zone 13N	6342	NAVD88 height
13RGQ595215.las	NAD83(2011) / UTM zone 13N	6342	NAVD88 height
13RGQ595230.las	NAD83(2011) / UTM zone 13N	6342	NAVD88 height
13RGQ595245.las	NAD83(2011) / UTM zone 13N	6342	NAVD88 height
13RGQ595260.las	NAD83(2011) / UTM zone 13N	6342	NAVD88 height

DPH-5 Report on Coordinate Reference System - continued

File	Horizontal CRS	EPSG Code	Vertical CRS
13RGQ595275.las	NAD83(2011) / UTM zone 13N	6342	NAVD88 height
13RGQ595290.las	NAD83(2011) / UTM zone 13N	6342	NAVD88 height
13RGQ595305.las	NAD83(2011) / UTM zone 13N	6342	NAVD88 height
13RGQ595320.las	NAD83(2011) / UTM zone 13N	6342	NAVD88 height
13RGQ595335.las	NAD83(2011) / UTM zone 13N	6342	NAVD88 height
13RGQ595350.las	NAD83(2011) / UTM zone 13N	6342	NAVD88 height
13RGQ595365.las	NAD83(2011) / UTM zone 13N	6342	NAVD88 height
13RGQ595380.las	NAD83(2011) / UTM zone 13N	6342	NAVD88 height
13RGQ595395.las	NAD83(2011) / UTM zone 13N	6342	NAVD88 height
13RGQ610005.las	NAD83(2011) / UTM zone 13N	6342	NAVD88 height
13RGQ610020.las	NAD83(2011) / UTM zone 13N	6342	NAVD88 height
13RGQ610035.las	NAD83(2011) / UTM zone 13N	6342	NAVD88 height
13RGQ610050.las	NAD83(2011) / UTM zone 13N	6342	NAVD88 height
13RGQ610065.las	NAD83(2011) / UTM zone 13N	6342	NAVD88 height
13RGQ610080.las	NAD83(2011) / UTM zone 13N	6342	NAVD88 height
13RGQ610095.las	NAD83(2011) / UTM zone 13N	6342	NAVD88 height
13RGQ610110.las	NAD83(2011) / UTM zone 13N	6342	NAVD88 height
13RGQ610125.las	NAD83(2011) / UTM zone 13N	6342	NAVD88 height
13RGQ610140.las	NAD83(2011) / UTM zone 13N	6342	NAVD88 height
13RGQ610155.las	NAD83(2011) / UTM zone 13N	6342	NAVD88 height
13RGQ610170.las	NAD83(2011) / UTM zone 13N	6342	NAVD88 height
13RGQ610185.las	NAD83(2011) / UTM zone 13N	6342	NAVD88 height
13RGQ610200.las	NAD83(2011) / UTM zone 13N	6342	NAVD88 height
13RGQ610215.las	NAD83(2011) / UTM zone 13N	6342	NAVD88 height
13RGQ610230.las	NAD83(2011) / UTM zone 13N	6342	NAVD88 height
13RGQ610245.las	NAD83(2011) / UTM zone 13N	6342	NAVD88 height
13RGQ610260.las	NAD83(2011) / UTM zone 13N	6342	NAVD88 height
13RGQ610275.las	NAD83(2011) / UTM zone 13N	6342	NAVD88 height
13RGQ610290.las	NAD83(2011) / UTM zone 13N	6342	NAVD88 height
13RGQ610305.las	NAD83(2011) / UTM zone 13N	6342	NAVD88 height
13RGQ610320.las	NAD83(2011) / UTM zone 13N	6342	NAVD88 height
13RGQ610335.las	NAD83(2011) / UTM zone 13N	6342	NAVD88 height

DPH-5 Report on Coordinate Reference System - continued

File	Horizontal CRS	EPSG Code	Vertical CRS
13RGQ610350.las	NAD83(2011) / UTM zone 13N	6342	NAVD88 height
13RGQ610365.las	NAD83(2011) / UTM zone 13N	6342	NAVD88 height
13RGQ610380.las	NAD83(2011) / UTM zone 13N	6342	NAVD88 height
13RGQ610395.las	NAD83(2011) / UTM zone 13N	6342	NAVD88 height
13RGQ625005.las	NAD83(2011) / UTM zone 13N	6342	NAVD88 height
13RGQ625020.las	NAD83(2011) / UTM zone 13N	6342	NAVD88 height
13RGQ625035.las	NAD83(2011) / UTM zone 13N	6342	NAVD88 height
13RGQ625050.las	NAD83(2011) / UTM zone 13N	6342	NAVD88 height
13RGQ625065.las	NAD83(2011) / UTM zone 13N	6342	NAVD88 height
13RGQ625080.las	NAD83(2011) / UTM zone 13N	6342	NAVD88 height
13RGQ625095.las	NAD83(2011) / UTM zone 13N	6342	NAVD88 height
13RGQ625110.las	NAD83(2011) / UTM zone 13N	6342	NAVD88 height
13RGQ625125.las	NAD83(2011) / UTM zone 13N	6342	NAVD88 height
13RGQ625140.las	NAD83(2011) / UTM zone 13N	6342	NAVD88 height
13RGQ625155.las	NAD83(2011) / UTM zone 13N	6342	NAVD88 height
13RGQ625170.las	NAD83(2011) / UTM zone 13N	6342	NAVD88 height
13RGQ625185.las	NAD83(2011) / UTM zone 13N	6342	NAVD88 height
13RGQ625200.las	NAD83(2011) / UTM zone 13N	6342	NAVD88 height
13RGQ625215.las	NAD83(2011) / UTM zone 13N	6342	NAVD88 height
13RGQ625230.las	NAD83(2011) / UTM zone 13N	6342	NAVD88 height
13RGQ625245.las	NAD83(2011) / UTM zone 13N	6342	NAVD88 height
13RGQ625260.las	NAD83(2011) / UTM zone 13N	6342	NAVD88 height
13RGQ625275.las	NAD83(2011) / UTM zone 13N	6342	NAVD88 height
13RGQ625290.las	NAD83(2011) / UTM zone 13N	6342	NAVD88 height
13RGQ625305.las	NAD83(2011) / UTM zone 13N	6342	NAVD88 height
13RGQ625320.las	NAD83(2011) / UTM zone 13N	6342	NAVD88 height
13RGQ625335.las	NAD83(2011) / UTM zone 13N	6342	NAVD88 height
13RGQ625350.las	NAD83(2011) / UTM zone 13N	6342	NAVD88 height
13RGQ625365.las	NAD83(2011) / UTM zone 13N	6342	NAVD88 height
13RGQ625380.las	NAD83(2011) / UTM zone 13N	6342	NAVD88 height
13RGQ625395.las	NAD83(2011) / UTM zone 13N	6342	NAVD88 height
13RGQ640005.las	NAD83(2011) / UTM zone 13N	6342	NAVD88 height

DPH-5 Report on Coordinate Reference System - continued

File	Horizontal CRS	EPSG Code	Vertical CRS
13RGQ640020.las	NAD83(2011) / UTM zone 13N	6342	NAVD88 height
13RGQ640035.las	NAD83(2011) / UTM zone 13N	6342	NAVD88 height
13RGQ640050.las	NAD83(2011) / UTM zone 13N	6342	NAVD88 height
13RGQ640065.las	NAD83(2011) / UTM zone 13N	6342	NAVD88 height
13RGQ640080.las	NAD83(2011) / UTM zone 13N	6342	NAVD88 height
13RGQ640095.las	NAD83(2011) / UTM zone 13N	6342	NAVD88 height
13RGQ640110.las	NAD83(2011) / UTM zone 13N	6342	NAVD88 height
13RGQ640125.las	NAD83(2011) / UTM zone 13N	6342	NAVD88 height
13RGQ640140.las	NAD83(2011) / UTM zone 13N	6342	NAVD88 height
13RGQ640155.las	NAD83(2011) / UTM zone 13N	6342	NAVD88 height
13RGQ640170.las	NAD83(2011) / UTM zone 13N	6342	NAVD88 height
13RGQ640185.las	NAD83(2011) / UTM zone 13N	6342	NAVD88 height
13RGQ640200.las	NAD83(2011) / UTM zone 13N	6342	NAVD88 height
13RGQ640215.las	NAD83(2011) / UTM zone 13N	6342	NAVD88 height
13RGQ640230.las	NAD83(2011) / UTM zone 13N	6342	NAVD88 height
13RGQ640245.las	NAD83(2011) / UTM zone 13N	6342	NAVD88 height
13RGQ640260.las	NAD83(2011) / UTM zone 13N	6342	NAVD88 height
13RGQ640275.las	NAD83(2011) / UTM zone 13N	6342	NAVD88 height
13RGQ640290.las	NAD83(2011) / UTM zone 13N	6342	NAVD88 height
13RGQ640305.las	NAD83(2011) / UTM zone 13N	6342	NAVD88 height
13RGQ640320.las	NAD83(2011) / UTM zone 13N	6342	NAVD88 height
13RGQ640335.las	NAD83(2011) / UTM zone 13N	6342	NAVD88 height
13RGQ640350.las	NAD83(2011) / UTM zone 13N	6342	NAVD88 height
13RGQ640365.las	NAD83(2011) / UTM zone 13N	6342	NAVD88 height
13RGQ640380.las	NAD83(2011) / UTM zone 13N	6342	NAVD88 height
13RGQ640395.las	NAD83(2011) / UTM zone 13N	6342	NAVD88 height
13RGQ655005.las	NAD83(2011) / UTM zone 13N	6342	NAVD88 height
13RGQ655020.las	NAD83(2011) / UTM zone 13N	6342	NAVD88 height
13RGQ655035.las	NAD83(2011) / UTM zone 13N	6342	NAVD88 height
13RGQ655050.las	NAD83(2011) / UTM zone 13N	6342	NAVD88 height
13RGQ655065.las	NAD83(2011) / UTM zone 13N	6342	NAVD88 height
13RGQ655080.las	NAD83(2011) / UTM zone 13N	6342	NAVD88 height

DPH-5 Report on Coordinate Reference System - continued

File	Horizontal CRS	EPSG Code	Vertical CRS
13RGQ655095.las	NAD83(2011) / UTM zone 13N	6342	NAVD88 height
13RGQ655110.las	NAD83(2011) / UTM zone 13N	6342	NAVD88 height
13RGQ655125.las	NAD83(2011) / UTM zone 13N	6342	NAVD88 height
13RGQ655140.las	NAD83(2011) / UTM zone 13N	6342	NAVD88 height
13RGQ655155.las	NAD83(2011) / UTM zone 13N	6342	NAVD88 height
13RGQ655170.las	NAD83(2011) / UTM zone 13N	6342	NAVD88 height
13RGQ655185.las	NAD83(2011) / UTM zone 13N	6342	NAVD88 height
13RGQ655200.las	NAD83(2011) / UTM zone 13N	6342	NAVD88 height
13RGQ655215.las	NAD83(2011) / UTM zone 13N	6342	NAVD88 height
13RGQ655230.las	NAD83(2011) / UTM zone 13N	6342	NAVD88 height
13RGQ655245.las	NAD83(2011) / UTM zone 13N	6342	NAVD88 height
13RGQ655260.las	NAD83(2011) / UTM zone 13N	6342	NAVD88 height
13RGQ655275.las	NAD83(2011) / UTM zone 13N	6342	NAVD88 height
13RGQ655290.las	NAD83(2011) / UTM zone 13N	6342	NAVD88 height
13RGQ655305.las	NAD83(2011) / UTM zone 13N	6342	NAVD88 height
13RGQ655320.las	NAD83(2011) / UTM zone 13N	6342	NAVD88 height
13RGQ655335.las	NAD83(2011) / UTM zone 13N	6342	NAVD88 height
13RGQ655350.las	NAD83(2011) / UTM zone 13N	6342	NAVD88 height
13RGQ655365.las	NAD83(2011) / UTM zone 13N	6342	NAVD88 height
13RGQ655380.las	NAD83(2011) / UTM zone 13N	6342	NAVD88 height
13RGQ655395.las	NAD83(2011) / UTM zone 13N	6342	NAVD88 height
13RGQ670005.las	NAD83(2011) / UTM zone 13N	6342	NAVD88 height
13RGQ670020.las	NAD83(2011) / UTM zone 13N	6342	NAVD88 height
13RGQ670035.las	NAD83(2011) / UTM zone 13N	6342	NAVD88 height
13RGQ670050.las	NAD83(2011) / UTM zone 13N	6342	NAVD88 height
13RGQ670065.las	NAD83(2011) / UTM zone 13N	6342	NAVD88 height
13RGQ670080.las	NAD83(2011) / UTM zone 13N	6342	NAVD88 height
13RGQ670095.las	NAD83(2011) / UTM zone 13N	6342	NAVD88 height
13RGQ670110.las	NAD83(2011) / UTM zone 13N	6342	NAVD88 height
13RGQ670125.las	NAD83(2011) / UTM zone 13N	6342	NAVD88 height
13RGQ670140.las	NAD83(2011) / UTM zone 13N	6342	NAVD88 height
13RGQ670155.las	NAD83(2011) / UTM zone 13N	6342	NAVD88 height

DPH-5 Report on Coordinate Reference System - continued

File	Horizontal CRS	EPSG Code	Vertical CRS
13RGQ670170.las	NAD83(2011) / UTM zone 13N	6342	NAVD88 height
13RGQ670185.las	NAD83(2011) / UTM zone 13N	6342	NAVD88 height
13RGQ670200.las	NAD83(2011) / UTM zone 13N	6342	NAVD88 height
13RGQ670215.las	NAD83(2011) / UTM zone 13N	6342	NAVD88 height
13RGQ670230.las	NAD83(2011) / UTM zone 13N	6342	NAVD88 height
13RGQ670245.las	NAD83(2011) / UTM zone 13N	6342	NAVD88 height
13RGQ670260.las	NAD83(2011) / UTM zone 13N	6342	NAVD88 height
13RGQ670275.las	NAD83(2011) / UTM zone 13N	6342	NAVD88 height
13RGQ670290.las	NAD83(2011) / UTM zone 13N	6342	NAVD88 height
13RGQ670305.las	NAD83(2011) / UTM zone 13N	6342	NAVD88 height
13RGQ670320.las	NAD83(2011) / UTM zone 13N	6342	NAVD88 height
13RGQ670335.las	NAD83(2011) / UTM zone 13N	6342	NAVD88 height
13RGQ670350.las	NAD83(2011) / UTM zone 13N	6342	NAVD88 height
13RGQ670365.las	NAD83(2011) / UTM zone 13N	6342	NAVD88 height
13RGQ670380.las	NAD83(2011) / UTM zone 13N	6342	NAVD88 height
13RGQ670395.las	NAD83(2011) / UTM zone 13N	6342	NAVD88 height
13RGQ685005.las	NAD83(2011) / UTM zone 13N	6342	NAVD88 height
13RGQ685020.las	NAD83(2011) / UTM zone 13N	6342	NAVD88 height
13RGQ685035.las	NAD83(2011) / UTM zone 13N	6342	NAVD88 height
13RGQ685050.las	NAD83(2011) / UTM zone 13N	6342	NAVD88 height
13RGQ685065.las	NAD83(2011) / UTM zone 13N	6342	NAVD88 height
13RGQ685080.las	NAD83(2011) / UTM zone 13N	6342	NAVD88 height
13RGQ685095.las	NAD83(2011) / UTM zone 13N	6342	NAVD88 height
13RGQ685110.las	NAD83(2011) / UTM zone 13N	6342	NAVD88 height
13RGQ685125.las	NAD83(2011) / UTM zone 13N	6342	NAVD88 height
13RGQ685140.las	NAD83(2011) / UTM zone 13N	6342	NAVD88 height
13RGQ685155.las	NAD83(2011) / UTM zone 13N	6342	NAVD88 height
13RGQ685170.las	NAD83(2011) / UTM zone 13N	6342	NAVD88 height
13RGQ685185.las	NAD83(2011) / UTM zone 13N	6342	NAVD88 height
13RGQ685200.las	NAD83(2011) / UTM zone 13N	6342	NAVD88 height
13RGQ685215.las	NAD83(2011) / UTM zone 13N	6342	NAVD88 height
13RGQ685230.las	NAD83(2011) / UTM zone 13N	6342	NAVD88 height

DPH-5 Report on Coordinate Reference System - continued

File	Horizontal CRS	EPSG Code	Vertical CRS
13RGQ685245.las	NAD83(2011) / UTM zone 13N	6342	NAVD88 height
13RGQ685260.las	NAD83(2011) / UTM zone 13N	6342	NAVD88 height
13RGQ685275.las	NAD83(2011) / UTM zone 13N	6342	NAVD88 height
13RGQ685290.las	NAD83(2011) / UTM zone 13N	6342	NAVD88 height
13RGQ685305.las	NAD83(2011) / UTM zone 13N	6342	NAVD88 height
13RGQ685320.las	NAD83(2011) / UTM zone 13N	6342	NAVD88 height
13RGQ685335.las	NAD83(2011) / UTM zone 13N	6342	NAVD88 height
13RGQ685350.las	NAD83(2011) / UTM zone 13N	6342	NAVD88 height
13RGQ685365.las	NAD83(2011) / UTM zone 13N	6342	NAVD88 height
13RGQ685380.las	NAD83(2011) / UTM zone 13N	6342	NAVD88 height
13RGQ685395.las	NAD83(2011) / UTM zone 13N	6342	NAVD88 height
13RGQ700005.las	NAD83(2011) / UTM zone 13N	6342	NAVD88 height
13RGQ700020.las	NAD83(2011) / UTM zone 13N	6342	NAVD88 height
13RGQ700035.las	NAD83(2011) / UTM zone 13N	6342	NAVD88 height
13RGQ700050.las	NAD83(2011) / UTM zone 13N	6342	NAVD88 height
13RGQ700065.las	NAD83(2011) / UTM zone 13N	6342	NAVD88 height
13RGQ700080.las	NAD83(2011) / UTM zone 13N	6342	NAVD88 height
13RGQ700095.las	NAD83(2011) / UTM zone 13N	6342	NAVD88 height
13RGQ700110.las	NAD83(2011) / UTM zone 13N	6342	NAVD88 height
13RGQ700125.las	NAD83(2011) / UTM zone 13N	6342	NAVD88 height
13RGQ700140.las	NAD83(2011) / UTM zone 13N	6342	NAVD88 height
13RGQ700155.las	NAD83(2011) / UTM zone 13N	6342	NAVD88 height
13RGQ700170.las	NAD83(2011) / UTM zone 13N	6342	NAVD88 height
13RGQ700185.las	NAD83(2011) / UTM zone 13N	6342	NAVD88 height
13RGQ700200.las	NAD83(2011) / UTM zone 13N	6342	NAVD88 height
13RGQ700215.las	NAD83(2011) / UTM zone 13N	6342	NAVD88 height
13RGQ700230.las	NAD83(2011) / UTM zone 13N	6342	NAVD88 height
13RGQ700245.las	NAD83(2011) / UTM zone 13N	6342	NAVD88 height
13RGQ700260.las	NAD83(2011) / UTM zone 13N	6342	NAVD88 height
13RGQ700275.las	NAD83(2011) / UTM zone 13N	6342	NAVD88 height
13RGQ700290.las	NAD83(2011) / UTM zone 13N	6342	NAVD88 height
13RGQ700305.las	NAD83(2011) / UTM zone 13N	6342	NAVD88 height

DPH-5 Report on Coordinate Reference System - continued

File	Horizontal CRS	EPSG Code	Vertical CRS
13RGQ700320.las	NAD83(2011) / UTM zone 13N	6342	NAVD88 height
13RGQ700335.las	NAD83(2011) / UTM zone 13N	6342	NAVD88 height
13RGQ700350.las	NAD83(2011) / UTM zone 13N	6342	NAVD88 height
13RGQ700365.las	NAD83(2011) / UTM zone 13N	6342	NAVD88 height
13RGQ700380.las	NAD83(2011) / UTM zone 13N	6342	NAVD88 height
13RGQ700395.las	NAD83(2011) / UTM zone 13N	6342	NAVD88 height
13RGQ715005.las	NAD83(2011) / UTM zone 13N	6342	NAVD88 height
13RGQ715020.las	NAD83(2011) / UTM zone 13N	6342	NAVD88 height
13RGQ715035.las	NAD83(2011) / UTM zone 13N	6342	NAVD88 height
13RGQ715050.las	NAD83(2011) / UTM zone 13N	6342	NAVD88 height
13RGQ715065.las	NAD83(2011) / UTM zone 13N	6342	NAVD88 height
13RGQ715080.las	NAD83(2011) / UTM zone 13N	6342	NAVD88 height
13RGQ715095.las	NAD83(2011) / UTM zone 13N	6342	NAVD88 height
13RGQ715110.las	NAD83(2011) / UTM zone 13N	6342	NAVD88 height
13RGQ715125.las	NAD83(2011) / UTM zone 13N	6342	NAVD88 height
13RGQ715140.las	NAD83(2011) / UTM zone 13N	6342	NAVD88 height
13RGQ715155.las	NAD83(2011) / UTM zone 13N	6342	NAVD88 height
13RGQ715170.las	NAD83(2011) / UTM zone 13N	6342	NAVD88 height
13RGQ715185.las	NAD83(2011) / UTM zone 13N	6342	NAVD88 height
13RGQ715200.las	NAD83(2011) / UTM zone 13N	6342	NAVD88 height
13RGQ715215.las	NAD83(2011) / UTM zone 13N	6342	NAVD88 height
13RGQ715230.las	NAD83(2011) / UTM zone 13N	6342	NAVD88 height
13RGQ715245.las	NAD83(2011) / UTM zone 13N	6342	NAVD88 height
13RGQ715260.las	NAD83(2011) / UTM zone 13N	6342	NAVD88 height
13RGQ715275.las	NAD83(2011) / UTM zone 13N	6342	NAVD88 height
13RGQ715290.las	NAD83(2011) / UTM zone 13N	6342	NAVD88 height
13RGQ715305.las	NAD83(2011) / UTM zone 13N	6342	NAVD88 height
13RGQ715320.las	NAD83(2011) / UTM zone 13N	6342	NAVD88 height
13RGQ715335.las	NAD83(2011) / UTM zone 13N	6342	NAVD88 height
13RGQ715350.las	NAD83(2011) / UTM zone 13N	6342	NAVD88 height
13RGQ715365.las	NAD83(2011) / UTM zone 13N	6342	NAVD88 height
13RGQ715380.las	NAD83(2011) / UTM zone 13N	6342	NAVD88 height

DPH-5 Report on Coordinate Reference System - continued

File	Horizontal CRS	EPSG Code	Vertical CRS
13RGQ715395.las	NAD83(2011) / UTM zone 13N	6342	NAVD88 height
13RGQ730005.las	NAD83(2011) / UTM zone 13N	6342	NAVD88 height
13RGQ730020.las	NAD83(2011) / UTM zone 13N	6342	NAVD88 height
13RGQ730035.las	NAD83(2011) / UTM zone 13N	6342	NAVD88 height
13RGQ730050.las	NAD83(2011) / UTM zone 13N	6342	NAVD88 height
13RGQ730065.las	NAD83(2011) / UTM zone 13N	6342	NAVD88 height
13RGQ730080.las	NAD83(2011) / UTM zone 13N	6342	NAVD88 height
13RGQ730095.las	NAD83(2011) / UTM zone 13N	6342	NAVD88 height
13RGQ730110.las	NAD83(2011) / UTM zone 13N	6342	NAVD88 height
13RGQ730125.las	NAD83(2011) / UTM zone 13N	6342	NAVD88 height
13RGQ730140.las	NAD83(2011) / UTM zone 13N	6342	NAVD88 height
13RGQ730155.las	NAD83(2011) / UTM zone 13N	6342	NAVD88 height
13RGQ730170.las	NAD83(2011) / UTM zone 13N	6342	NAVD88 height
13RGQ730185.las	NAD83(2011) / UTM zone 13N	6342	NAVD88 height
13RGQ730200.las	NAD83(2011) / UTM zone 13N	6342	NAVD88 height
13RGQ730215.las	NAD83(2011) / UTM zone 13N	6342	NAVD88 height
13RGQ730230.las	NAD83(2011) / UTM zone 13N	6342	NAVD88 height
13RGQ730245.las	NAD83(2011) / UTM zone 13N	6342	NAVD88 height
13RGQ730260.las	NAD83(2011) / UTM zone 13N	6342	NAVD88 height
13RGQ730275.las	NAD83(2011) / UTM zone 13N	6342	NAVD88 height
13RGQ730290.las	NAD83(2011) / UTM zone 13N	6342	NAVD88 height
13RGQ730305.las	NAD83(2011) / UTM zone 13N	6342	NAVD88 height
13RGQ730320.las	NAD83(2011) / UTM zone 13N	6342	NAVD88 height
13RGQ730335.las	NAD83(2011) / UTM zone 13N	6342	NAVD88 height
13RGQ730350.las	NAD83(2011) / UTM zone 13N	6342	NAVD88 height
13RGQ730365.las	NAD83(2011) / UTM zone 13N	6342	NAVD88 height
13RGQ730380.las	NAD83(2011) / UTM zone 13N	6342	NAVD88 height
13RGQ730395.las	NAD83(2011) / UTM zone 13N	6342	NAVD88 height
13RGQ745005.las	NAD83(2011) / UTM zone 13N	6342	NAVD88 height
13RGQ745020.las	NAD83(2011) / UTM zone 13N	6342	NAVD88 height
13RGQ745035.las	NAD83(2011) / UTM zone 13N	6342	NAVD88 height
13RGQ745050.las	NAD83(2011) / UTM zone 13N	6342	NAVD88 height

DPH-5 Report on Coordinate Reference System - continued

File	Horizontal CRS	EPSG Code	Vertical CRS
13RGQ745065.las	NAD83(2011) / UTM zone 13N	6342	NAVD88 height
13RGQ745080.las	NAD83(2011) / UTM zone 13N	6342	NAVD88 height
13RGQ745095.las	NAD83(2011) / UTM zone 13N	6342	NAVD88 height
13RGQ745110.las	NAD83(2011) / UTM zone 13N	6342	NAVD88 height
13RGQ745125.las	NAD83(2011) / UTM zone 13N	6342	NAVD88 height
13RGQ745140.las	NAD83(2011) / UTM zone 13N	6342	NAVD88 height
13RGQ745155.las	NAD83(2011) / UTM zone 13N	6342	NAVD88 height
13RGQ745170.las	NAD83(2011) / UTM zone 13N	6342	NAVD88 height
13RGQ745185.las	NAD83(2011) / UTM zone 13N	6342	NAVD88 height
13RGQ745200.las	NAD83(2011) / UTM zone 13N	6342	NAVD88 height
13RGQ745215.las	NAD83(2011) / UTM zone 13N	6342	NAVD88 height
13RGQ745230.las	NAD83(2011) / UTM zone 13N	6342	NAVD88 height
13RGQ745245.las	NAD83(2011) / UTM zone 13N	6342	NAVD88 height
13RGQ745260.las	NAD83(2011) / UTM zone 13N	6342	NAVD88 height
13RGQ745275.las	NAD83(2011) / UTM zone 13N	6342	NAVD88 height
13RGQ745290.las	NAD83(2011) / UTM zone 13N	6342	NAVD88 height
13RGQ745305.las	NAD83(2011) / UTM zone 13N	6342	NAVD88 height
13RGQ745320.las	NAD83(2011) / UTM zone 13N	6342	NAVD88 height
13RGQ745335.las	NAD83(2011) / UTM zone 13N	6342	NAVD88 height
13RGQ745350.las	NAD83(2011) / UTM zone 13N	6342	NAVD88 height
13RGQ745365.las	NAD83(2011) / UTM zone 13N	6342	NAVD88 height
13RGQ745380.las	NAD83(2011) / UTM zone 13N	6342	NAVD88 height
13RGQ745395.las	NAD83(2011) / UTM zone 13N	6342	NAVD88 height
13RGQ760005.las	NAD83(2011) / UTM zone 13N	6342	NAVD88 height
13RGQ760020.las	NAD83(2011) / UTM zone 13N	6342	NAVD88 height
13RGQ760035.las	NAD83(2011) / UTM zone 13N	6342	NAVD88 height
13RGQ760050.las	NAD83(2011) / UTM zone 13N	6342	NAVD88 height
13RGQ760065.las	NAD83(2011) / UTM zone 13N	6342	NAVD88 height
13RGQ760080.las	NAD83(2011) / UTM zone 13N	6342	NAVD88 height
13RGQ760095.las	NAD83(2011) / UTM zone 13N	6342	NAVD88 height
13RGQ760110.las	NAD83(2011) / UTM zone 13N	6342	NAVD88 height
13RGQ760125.las	NAD83(2011) / UTM zone 13N	6342	NAVD88 height

DPH-5 Report on Coordinate Reference System - continued

File	Horizontal CRS	EPSG Code	Vertical CRS
13RGQ760140.las	NAD83(2011) / UTM zone 13N	6342	NAVD88 height
13RGQ760155.las	NAD83(2011) / UTM zone 13N	6342	NAVD88 height
13RGQ760170.las	NAD83(2011) / UTM zone 13N	6342	NAVD88 height
13RGQ760185.las	NAD83(2011) / UTM zone 13N	6342	NAVD88 height
13RGQ760200.las	NAD83(2011) / UTM zone 13N	6342	NAVD88 height
13RGQ760215.las	NAD83(2011) / UTM zone 13N	6342	NAVD88 height
13RGQ760230.las	NAD83(2011) / UTM zone 13N	6342	NAVD88 height
13RGQ760245.las	NAD83(2011) / UTM zone 13N	6342	NAVD88 height
13RGQ760260.las	NAD83(2011) / UTM zone 13N	6342	NAVD88 height
13RGQ760275.las	NAD83(2011) / UTM zone 13N	6342	NAVD88 height
13RGQ760290.las	NAD83(2011) / UTM zone 13N	6342	NAVD88 height
13RGQ760305.las	NAD83(2011) / UTM zone 13N	6342	NAVD88 height
13RGQ760320.las	NAD83(2011) / UTM zone 13N	6342	NAVD88 height
13RGQ760335.las	NAD83(2011) / UTM zone 13N	6342	NAVD88 height
13RGQ760350.las	NAD83(2011) / UTM zone 13N	6342	NAVD88 height
13RGQ760365.las	NAD83(2011) / UTM zone 13N	6342	NAVD88 height
13RGQ760380.las	NAD83(2011) / UTM zone 13N	6342	NAVD88 height
13RGQ760395.las	NAD83(2011) / UTM zone 13N	6342	NAVD88 height
13RGQ775005.las	NAD83(2011) / UTM zone 13N	6342	NAVD88 height
13RGQ775020.las	NAD83(2011) / UTM zone 13N	6342	NAVD88 height
13RGQ775035.las	NAD83(2011) / UTM zone 13N	6342	NAVD88 height
13RGQ775050.las	NAD83(2011) / UTM zone 13N	6342	NAVD88 height
13RGQ775065.las	NAD83(2011) / UTM zone 13N	6342	NAVD88 height
13RGQ775080.las	NAD83(2011) / UTM zone 13N	6342	NAVD88 height
13RGQ775095.las	NAD83(2011) / UTM zone 13N	6342	NAVD88 height
13RGQ775110.las	NAD83(2011) / UTM zone 13N	6342	NAVD88 height
13RGQ775125.las	NAD83(2011) / UTM zone 13N	6342	NAVD88 height
13RGQ775140.las	NAD83(2011) / UTM zone 13N	6342	NAVD88 height
13RGQ775155.las	NAD83(2011) / UTM zone 13N	6342	NAVD88 height
13RGQ775170.las	NAD83(2011) / UTM zone 13N	6342	NAVD88 height
13RGQ775185.las	NAD83(2011) / UTM zone 13N	6342	NAVD88 height
13RGQ775200.las	NAD83(2011) / UTM zone 13N	6342	NAVD88 height

DPH-5 Report on Coordinate Reference System - continued

File	Horizontal CRS	EPSG Code	Vertical CRS
13RGQ775215.las	NAD83(2011) / UTM zone 13N	6342	NAVD88 height
13RGQ775230.las	NAD83(2011) / UTM zone 13N	6342	NAVD88 height
13RGQ775245.las	NAD83(2011) / UTM zone 13N	6342	NAVD88 height
13RGQ775260.las	NAD83(2011) / UTM zone 13N	6342	NAVD88 height
13RGQ775275.las	NAD83(2011) / UTM zone 13N	6342	NAVD88 height
13RGQ775290.las	NAD83(2011) / UTM zone 13N	6342	NAVD88 height
13RGQ775305.las	NAD83(2011) / UTM zone 13N	6342	NAVD88 height
13RGQ775320.las	NAD83(2011) / UTM zone 13N	6342	NAVD88 height
13RGQ775335.las	NAD83(2011) / UTM zone 13N	6342	NAVD88 height
13RGQ775350.las	NAD83(2011) / UTM zone 13N	6342	NAVD88 height
13RGQ775365.las	NAD83(2011) / UTM zone 13N	6342	NAVD88 height
13RGQ775380.las	NAD83(2011) / UTM zone 13N	6342	NAVD88 height
13RGQ775395.las	NAD83(2011) / UTM zone 13N	6342	NAVD88 height
13RGQ790005.las	NAD83(2011) / UTM zone 13N	6342	NAVD88 height
13RGQ790020.las	NAD83(2011) / UTM zone 13N	6342	NAVD88 height
13RGQ790035.las	NAD83(2011) / UTM zone 13N	6342	NAVD88 height
13RGQ790050.las	NAD83(2011) / UTM zone 13N	6342	NAVD88 height
13RGQ790065.las	NAD83(2011) / UTM zone 13N	6342	NAVD88 height
13RGQ790080.las	NAD83(2011) / UTM zone 13N	6342	NAVD88 height
13RGQ790095.las	NAD83(2011) / UTM zone 13N	6342	NAVD88 height
13RGQ790110.las	NAD83(2011) / UTM zone 13N	6342	NAVD88 height
13RGQ790125.las	NAD83(2011) / UTM zone 13N	6342	NAVD88 height
13RGQ790140.las	NAD83(2011) / UTM zone 13N	6342	NAVD88 height
13RGQ790155.las	NAD83(2011) / UTM zone 13N	6342	NAVD88 height
13RGQ790170.las	NAD83(2011) / UTM zone 13N	6342	NAVD88 height
13RGQ790185.las	NAD83(2011) / UTM zone 13N	6342	NAVD88 height
13RGQ790200.las	NAD83(2011) / UTM zone 13N	6342	NAVD88 height
13RGQ790215.las	NAD83(2011) / UTM zone 13N	6342	NAVD88 height
13RGQ790230.las	NAD83(2011) / UTM zone 13N	6342	NAVD88 height
13RGQ790245.las	NAD83(2011) / UTM zone 13N	6342	NAVD88 height
13RGQ790260.las	NAD83(2011) / UTM zone 13N	6342	NAVD88 height
13RGQ790275.las	NAD83(2011) / UTM zone 13N	6342	NAVD88 height

DPH-5 Report on Coordinate Reference System - continued

File	Horizontal CRS	EPSG Code	Vertical CRS
13RGQ790290.las	NAD83(2011) / UTM zone 13N	6342	NAVD88 height
13RGQ790305.las	NAD83(2011) / UTM zone 13N	6342	NAVD88 height
13RGQ790320.las	NAD83(2011) / UTM zone 13N	6342	NAVD88 height
13RGQ790335.las	NAD83(2011) / UTM zone 13N	6342	NAVD88 height
13RGQ790350.las	NAD83(2011) / UTM zone 13N	6342	NAVD88 height
13RGQ790365.las	NAD83(2011) / UTM zone 13N	6342	NAVD88 height
13RGQ790380.las	NAD83(2011) / UTM zone 13N	6342	NAVD88 height
13RGQ790395.las	NAD83(2011) / UTM zone 13N	6342	NAVD88 height
13RGQ805005.las	NAD83(2011) / UTM zone 13N	6342	NAVD88 height
13RGQ805020.las	NAD83(2011) / UTM zone 13N	6342	NAVD88 height
13RGQ805035.las	NAD83(2011) / UTM zone 13N	6342	NAVD88 height
13RGQ805050.las	NAD83(2011) / UTM zone 13N	6342	NAVD88 height
13RGQ805065.las	NAD83(2011) / UTM zone 13N	6342	NAVD88 height
13RGQ805080.las	NAD83(2011) / UTM zone 13N	6342	NAVD88 height
13RGQ805095.las	NAD83(2011) / UTM zone 13N	6342	NAVD88 height
13RGQ805110.las	NAD83(2011) / UTM zone 13N	6342	NAVD88 height
13RGQ805125.las	NAD83(2011) / UTM zone 13N	6342	NAVD88 height
13RGQ805140.las	NAD83(2011) / UTM zone 13N	6342	NAVD88 height
13RGQ805155.las	NAD83(2011) / UTM zone 13N	6342	NAVD88 height
13RGQ805170.las	NAD83(2011) / UTM zone 13N	6342	NAVD88 height
13RGQ805185.las	NAD83(2011) / UTM zone 13N	6342	NAVD88 height
13RGQ805200.las	NAD83(2011) / UTM zone 13N	6342	NAVD88 height
13RGQ805215.las	NAD83(2011) / UTM zone 13N	6342	NAVD88 height
13RGQ805230.las	NAD83(2011) / UTM zone 13N	6342	NAVD88 height
13RGQ805245.las	NAD83(2011) / UTM zone 13N	6342	NAVD88 height
13RGQ805260.las	NAD83(2011) / UTM zone 13N	6342	NAVD88 height
13RGQ805275.las	NAD83(2011) / UTM zone 13N	6342	NAVD88 height
13RGQ805290.las	NAD83(2011) / UTM zone 13N	6342	NAVD88 height
13RGQ805305.las	NAD83(2011) / UTM zone 13N	6342	NAVD88 height
13RGQ805320.las	NAD83(2011) / UTM zone 13N	6342	NAVD88 height
13RGQ805335.las	NAD83(2011) / UTM zone 13N	6342	NAVD88 height
13RGQ805350.las	NAD83(2011) / UTM zone 13N	6342	NAVD88 height

DPH-5 Report on Coordinate Reference System - continued

File	Horizontal CRS	EPSG Code	Vertical CRS
13RGQ805365.las	NAD83(2011) / UTM zone 13N	6342	NAVD88 height
13RGQ805380.las	NAD83(2011) / UTM zone 13N	6342	NAVD88 height
13RGQ805395.las	NAD83(2011) / UTM zone 13N	6342	NAVD88 height
13RGQ820005.las	NAD83(2011) / UTM zone 13N	6342	NAVD88 height
13RGQ820020.las	NAD83(2011) / UTM zone 13N	6342	NAVD88 height
13RGQ820035.las	NAD83(2011) / UTM zone 13N	6342	NAVD88 height
13RGQ820050.las	NAD83(2011) / UTM zone 13N	6342	NAVD88 height
13RGQ820065.las	NAD83(2011) / UTM zone 13N	6342	NAVD88 height
13RGQ820080.las	NAD83(2011) / UTM zone 13N	6342	NAVD88 height
13RGQ820095.las	NAD83(2011) / UTM zone 13N	6342	NAVD88 height
13RGQ820110.las	NAD83(2011) / UTM zone 13N	6342	NAVD88 height
13RGQ820125.las	NAD83(2011) / UTM zone 13N	6342	NAVD88 height
13RGQ820140.las	NAD83(2011) / UTM zone 13N	6342	NAVD88 height
13RGQ820155.las	NAD83(2011) / UTM zone 13N	6342	NAVD88 height
13RGQ820170.las	NAD83(2011) / UTM zone 13N	6342	NAVD88 height
13RGQ820185.las	NAD83(2011) / UTM zone 13N	6342	NAVD88 height
13RGQ820200.las	NAD83(2011) / UTM zone 13N	6342	NAVD88 height
13RGQ820215.las	NAD83(2011) / UTM zone 13N	6342	NAVD88 height
13RGQ820230.las	NAD83(2011) / UTM zone 13N	6342	NAVD88 height
13RGQ820245.las	NAD83(2011) / UTM zone 13N	6342	NAVD88 height
13RGQ820260.las	NAD83(2011) / UTM zone 13N	6342	NAVD88 height
13RGQ820275.las	NAD83(2011) / UTM zone 13N	6342	NAVD88 height
13RGQ820290.las	NAD83(2011) / UTM zone 13N	6342	NAVD88 height
13RGQ820305.las	NAD83(2011) / UTM zone 13N	6342	NAVD88 height
13RGQ820320.las	NAD83(2011) / UTM zone 13N	6342	NAVD88 height
13RGQ820335.las	NAD83(2011) / UTM zone 13N	6342	NAVD88 height
13RGQ820350.las	NAD83(2011) / UTM zone 13N	6342	NAVD88 height
13RGQ820365.las	NAD83(2011) / UTM zone 13N	6342	NAVD88 height
13RGQ820380.las	NAD83(2011) / UTM zone 13N	6342	NAVD88 height
13RGQ820395.las	NAD83(2011) / UTM zone 13N	6342	NAVD88 height
13RGQ835005.las	NAD83(2011) / UTM zone 13N	6342	NAVD88 height
13RGQ835020.las	NAD83(2011) / UTM zone 13N	6342	NAVD88 height

DPH-5 Report on Coordinate Reference System - continued

File	Horizontal CRS	EPSG Code	Vertical CRS
13RGQ835035.las	NAD83(2011) / UTM zone 13N	6342	NAVD88 height
13RGQ835050.las	NAD83(2011) / UTM zone 13N	6342	NAVD88 height
13RGQ835065.las	NAD83(2011) / UTM zone 13N	6342	NAVD88 height
13RGQ835080.las	NAD83(2011) / UTM zone 13N	6342	NAVD88 height
13RGQ835095.las	NAD83(2011) / UTM zone 13N	6342	NAVD88 height
13RGQ835110.las	NAD83(2011) / UTM zone 13N	6342	NAVD88 height
13RGQ835125.las	NAD83(2011) / UTM zone 13N	6342	NAVD88 height
13RGQ835140.las	NAD83(2011) / UTM zone 13N	6342	NAVD88 height
13RGQ835155.las	NAD83(2011) / UTM zone 13N	6342	NAVD88 height
13RGQ835170.las	NAD83(2011) / UTM zone 13N	6342	NAVD88 height
13RGQ835185.las	NAD83(2011) / UTM zone 13N	6342	NAVD88 height
13RGQ835200.las	NAD83(2011) / UTM zone 13N	6342	NAVD88 height
13RGQ835215.las	NAD83(2011) / UTM zone 13N	6342	NAVD88 height
13RGQ835230.las	NAD83(2011) / UTM zone 13N	6342	NAVD88 height
13RGQ835245.las	NAD83(2011) / UTM zone 13N	6342	NAVD88 height
13RGQ835260.las	NAD83(2011) / UTM zone 13N	6342	NAVD88 height
13RGQ835275.las	NAD83(2011) / UTM zone 13N	6342	NAVD88 height
13RGQ835290.las	NAD83(2011) / UTM zone 13N	6342	NAVD88 height
13RGQ835305.las	NAD83(2011) / UTM zone 13N	6342	NAVD88 height
13RGQ835320.las	NAD83(2011) / UTM zone 13N	6342	NAVD88 height
13RGQ835335.las	NAD83(2011) / UTM zone 13N	6342	NAVD88 height
13RGQ835350.las	NAD83(2011) / UTM zone 13N	6342	NAVD88 height
13RGQ835365.las	NAD83(2011) / UTM zone 13N	6342	NAVD88 height
13RGQ835380.las	NAD83(2011) / UTM zone 13N	6342	NAVD88 height
13RGQ835395.las	NAD83(2011) / UTM zone 13N	6342	NAVD88 height
13RGQ850005.las	NAD83(2011) / UTM zone 13N	6342	NAVD88 height
13RGQ850020.las	NAD83(2011) / UTM zone 13N	6342	NAVD88 height
13RGQ850035.las	NAD83(2011) / UTM zone 13N	6342	NAVD88 height
13RGQ850050.las	NAD83(2011) / UTM zone 13N	6342	NAVD88 height
13RGQ850065.las	NAD83(2011) / UTM zone 13N	6342	NAVD88 height
13RGQ850080.las	NAD83(2011) / UTM zone 13N	6342	NAVD88 height
13RGQ850095.las	NAD83(2011) / UTM zone 13N	6342	NAVD88 height

DPH-5 Report on Coordinate Reference System - continued

File	Horizontal CRS	EPSG Code	Vertical CRS
13RGQ850110.las	NAD83(2011) / UTM zone 13N	6342	NAVD88 height
13RGQ850125.las	NAD83(2011) / UTM zone 13N	6342	NAVD88 height
13RGQ850140.las	NAD83(2011) / UTM zone 13N	6342	NAVD88 height
13RGQ850155.las	NAD83(2011) / UTM zone 13N	6342	NAVD88 height
13RGQ850170.las	NAD83(2011) / UTM zone 13N	6342	NAVD88 height
13RGQ850185.las	NAD83(2011) / UTM zone 13N	6342	NAVD88 height
13RGQ850200.las	NAD83(2011) / UTM zone 13N	6342	NAVD88 height
13RGQ850215.las	NAD83(2011) / UTM zone 13N	6342	NAVD88 height
13RGQ850230.las	NAD83(2011) / UTM zone 13N	6342	NAVD88 height
13RGQ850245.las	NAD83(2011) / UTM zone 13N	6342	NAVD88 height
13RGQ850260.las	NAD83(2011) / UTM zone 13N	6342	NAVD88 height
13RGQ850275.las	NAD83(2011) / UTM zone 13N	6342	NAVD88 height
13RGQ850290.las	NAD83(2011) / UTM zone 13N	6342	NAVD88 height
13RGQ850305.las	NAD83(2011) / UTM zone 13N	6342	NAVD88 height
13RGQ850320.las	NAD83(2011) / UTM zone 13N	6342	NAVD88 height
13RGQ850335.las	NAD83(2011) / UTM zone 13N	6342	NAVD88 height
13RGQ850350.las	NAD83(2011) / UTM zone 13N	6342	NAVD88 height
13RGQ850365.las	NAD83(2011) / UTM zone 13N	6342	NAVD88 height
13RGQ850380.las	NAD83(2011) / UTM zone 13N	6342	NAVD88 height
13RGQ850395.las	NAD83(2011) / UTM zone 13N	6342	NAVD88 height
13RGQ865005.las	NAD83(2011) / UTM zone 13N	6342	NAVD88 height
13RGQ865020.las	NAD83(2011) / UTM zone 13N	6342	NAVD88 height
13RGQ865035.las	NAD83(2011) / UTM zone 13N	6342	NAVD88 height
13RGQ865050.las	NAD83(2011) / UTM zone 13N	6342	NAVD88 height
13RGQ865065.las	NAD83(2011) / UTM zone 13N	6342	NAVD88 height
13RGQ865080.las	NAD83(2011) / UTM zone 13N	6342	NAVD88 height
13RGQ865095.las	NAD83(2011) / UTM zone 13N	6342	NAVD88 height
13RGQ865110.las	NAD83(2011) / UTM zone 13N	6342	NAVD88 height
13RGQ865125.las	NAD83(2011) / UTM zone 13N	6342	NAVD88 height
13RGQ865140.las	NAD83(2011) / UTM zone 13N	6342	NAVD88 height
13RGQ865155.las	NAD83(2011) / UTM zone 13N	6342	NAVD88 height
13RGQ865170.las	NAD83(2011) / UTM zone 13N	6342	NAVD88 height

DPH-5 Report on Coordinate Reference System - continued

File	Horizontal CRS	EPSG Code	Vertical CRS
13RGQ865185.las	NAD83(2011) / UTM zone 13N	6342	NAVD88 height
13RGQ865200.las	NAD83(2011) / UTM zone 13N	6342	NAVD88 height
13RGQ865215.las	NAD83(2011) / UTM zone 13N	6342	NAVD88 height
13RGQ865230.las	NAD83(2011) / UTM zone 13N	6342	NAVD88 height
13RGQ865245.las	NAD83(2011) / UTM zone 13N	6342	NAVD88 height
13RGQ865260.las	NAD83(2011) / UTM zone 13N	6342	NAVD88 height
13RGQ865275.las	NAD83(2011) / UTM zone 13N	6342	NAVD88 height
13RGQ865290.las	NAD83(2011) / UTM zone 13N	6342	NAVD88 height
13RGQ865305.las	NAD83(2011) / UTM zone 13N	6342	NAVD88 height
13RGQ995005.las	NAD83(2011) / UTM zone 13N	6342	NAVD88 height
13RGQ995020.las	NAD83(2011) / UTM zone 13N	6342	NAVD88 height
13RGQ995035.las	NAD83(2011) / UTM zone 13N	6342	NAVD88 height
13RGQ995050.las	NAD83(2011) / UTM zone 13N	6342	NAVD88 height
13RGQ995065.las	NAD83(2011) / UTM zone 13N	6342	NAVD88 height
13RGQ995080.las	NAD83(2011) / UTM zone 13N	6342	NAVD88 height
13RGQ995095.las	NAD83(2011) / UTM zone 13N	6342	NAVD88 height
13RGQ995110.las	NAD83(2011) / UTM zone 13N	6342	NAVD88 height
13RGQ995125.las	NAD83(2011) / UTM zone 13N	6342	NAVD88 height
13RGQ995140.las	NAD83(2011) / UTM zone 13N	6342	NAVD88 height
13RGQ995155.las	NAD83(2011) / UTM zone 13N	6342	NAVD88 height
13RGQ995170.las	NAD83(2011) / UTM zone 13N	6342	NAVD88 height
13RGQ995185.las	NAD83(2011) / UTM zone 13N	6342	NAVD88 height
13RGQ995200.las	NAD83(2011) / UTM zone 13N	6342	NAVD88 height
13RGQ995215.las	NAD83(2011) / UTM zone 13N	6342	NAVD88 height
13RGQ995230.las	NAD83(2011) / UTM zone 13N	6342	NAVD88 height
13RGQ995245.las	NAD83(2011) / UTM zone 13N	6342	NAVD88 height
13RGQ995260.las	NAD83(2011) / UTM zone 13N	6342	NAVD88 height
13RGQ995275.las	NAD83(2011) / UTM zone 13N	6342	NAVD88 height
13RGQ995290.las	NAD83(2011) / UTM zone 13N	6342	NAVD88 height
13RGQ995305.las	NAD83(2011) / UTM zone 13N	6342	NAVD88 height
13RGQ995320.las	NAD83(2011) / UTM zone 13N	6342	NAVD88 height
13RGQ995335.las	NAD83(2011) / UTM zone 13N	6342	NAVD88 height

DPH-5 Report on Coordinate Reference System - continued

File	Horizontal CRS	EPSG Code	Vertical CRS
13RGQ995350.las	NAD83(2011) / UTM zone 13N	6342	NAVD88 height
13RGQ995365.las	NAD83(2011) / UTM zone 13N	6342	NAVD88 height
13RGQ995380.las	NAD83(2011) / UTM zone 13N	6342	NAVD88 height
13RGQ995395.las	NAD83(2011) / UTM zone 13N	6342	NAVD88 height
13RGQ995410.las	NAD83(2011) / UTM zone 13N	6342	NAVD88 height
13RGQ995425.las	NAD83(2011) / UTM zone 13N	6342	NAVD88 height
13RGQ995440.las	NAD83(2011) / UTM zone 13N	6342	NAVD88 height
13RGQ995455.las	NAD83(2011) / UTM zone 13N	6342	NAVD88 height
13RGQ995470.las	NAD83(2011) / UTM zone 13N	6342	NAVD88 height
13RGQ995485.las	NAD83(2011) / UTM zone 13N	6342	NAVD88 height
13RGQ995500.las	NAD83(2011) / UTM zone 13N	6342	NAVD88 height
13RGQ995515.las	NAD83(2011) / UTM zone 13N	6342	NAVD88 height
13RGQ995530.las	NAD83(2011) / UTM zone 13N	6342	NAVD88 height
13RGQ995545.las	NAD83(2011) / UTM zone 13N	6342	NAVD88 height
13RGQ995560.las	NAD83(2011) / UTM zone 13N	6342	NAVD88 height
13RGQ995575.las	NAD83(2011) / UTM zone 13N	6342	NAVD88 height
13RGQ995590.las	NAD83(2011) / UTM zone 13N	6342	NAVD88 height
13RGQ995605.las	NAD83(2011) / UTM zone 13N	6342	NAVD88 height
13RGQ995620.las	NAD83(2011) / UTM zone 13N	6342	NAVD88 height
13RGQ995635.las	NAD83(2011) / UTM zone 13N	6342	NAVD88 height
13RGQ995650.las	NAD83(2011) / UTM zone 13N	6342	NAVD88 height
13RGQ995665.las	NAD83(2011) / UTM zone 13N	6342	NAVD88 height
13RGQ995680.las	NAD83(2011) / UTM zone 13N	6342	NAVD88 height
13RGQ995695.las	NAD83(2011) / UTM zone 13N	6342	NAVD88 height
13RGQ995710.las	NAD83(2011) / UTM zone 13N	6342	NAVD88 height
13RGQ995725.las	NAD83(2011) / UTM zone 13N	6342	NAVD88 height
13RGQ995740.las	NAD83(2011) / UTM zone 13N	6342	NAVD88 height
13RGQ995755.las	NAD83(2011) / UTM zone 13N	6342	NAVD88 height

DPH-6 Report on Units of Reference

The USGS Lidar Base Specification Version 1.3 states: "All references to the units of measure 'Feet' and 'Foot' shall specify 'International', 'Intl', 'U.S. Survey', or 'US'."

The purpose of this section is to show the horizontal and vertical units of the LAS files for the lidar data. The project specifications should be reviewed to ensure that the Units listed in this report are as expected.

[Data Source - Y:\Mapping\Projects\65220171_USGS-TX_West_Texas\Production\Final_Client_Deliverables\Lot10_utm13\point_cloud\tilecls](#)

File	Horizontal Unit	Vertical Unit
13RFP560795.las	Meter	Meter
13RFP560810.las	Meter	Meter
13RFP560825.las	Meter	Meter
13RFP560840.las	Meter	Meter
13RFP560855.las	Meter	Meter
13RFP560870.las	Meter	Meter
13RFP560885.las	Meter	Meter
13RFP560900.las	Meter	Meter
13RFP560915.las	Meter	Meter
13RFP560930.las	Meter	Meter
13RFP560945.las	Meter	Meter
13RFP560960.las	Meter	Meter
13RFP560975.las	Meter	Meter
13RFP560990.las	Meter	Meter
13RFP575465.las	Meter	Meter
13RFP575480.las	Meter	Meter
13RFP575495.las	Meter	Meter
13RFP575510.las	Meter	Meter
13RFP575525.las	Meter	Meter
13RFP575540.las	Meter	Meter
13RFP575555.las	Meter	Meter
13RFP575570.las	Meter	Meter
13RFP575585.las	Meter	Meter
13RFP575600.las	Meter	Meter
13RFP575615.las	Meter	Meter
13RFP575630.las	Meter	Meter
13RFP575645.las	Meter	Meter
13RFP575660.las	Meter	Meter
13RFP575675.las	Meter	Meter
13RFP575690.las	Meter	Meter
13RFP575705.las	Meter	Meter
13RFP575720.las	Meter	Meter
13RFP575735.las	Meter	Meter
13RFP575750.las	Meter	Meter
13RFP575765.las	Meter	Meter
13RFP575780.las	Meter	Meter
13RFP575795.las	Meter	Meter
13RFP575810.las	Meter	Meter
13RFP575825.las	Meter	Meter
13RFP575840.las	Meter	Meter
13RFP575855.las	Meter	Meter
13RFP575870.las	Meter	Meter

DPH-6 Report on Units of Reference - continued

File	Horizontal Unit	Vertical Unit
13RFP575885.las	Meter	Meter
13RFP575900.las	Meter	Meter
13RFP575915.las	Meter	Meter
13RFP575930.las	Meter	Meter
13RFP575945.las	Meter	Meter
13RFP575960.las	Meter	Meter
13RFP575975.las	Meter	Meter
13RFP575990.las	Meter	Meter
13RFP590465.las	Meter	Meter
13RFP590480.las	Meter	Meter
13RFP590495.las	Meter	Meter
13RFP590510.las	Meter	Meter
13RFP590525.las	Meter	Meter
13RFP590540.las	Meter	Meter
13RFP590555.las	Meter	Meter
13RFP590570.las	Meter	Meter
13RFP590585.las	Meter	Meter
13RFP590600.las	Meter	Meter
13RFP590615.las	Meter	Meter
13RFP590630.las	Meter	Meter
13RFP590645.las	Meter	Meter
13RFP590660.las	Meter	Meter
13RFP590675.las	Meter	Meter
13RFP590690.las	Meter	Meter
13RFP590705.las	Meter	Meter
13RFP590720.las	Meter	Meter
13RFP590735.las	Meter	Meter
13RFP590750.las	Meter	Meter
13RFP590765.las	Meter	Meter
13RFP590780.las	Meter	Meter
13RFP590795.las	Meter	Meter
13RFP590810.las	Meter	Meter
13RFP590825.las	Meter	Meter
13RFP590840.las	Meter	Meter
13RFP590855.las	Meter	Meter
13RFP590870.las	Meter	Meter
13RFP590885.las	Meter	Meter
13RFP590900.las	Meter	Meter
13RFP590915.las	Meter	Meter
13RFP590930.las	Meter	Meter
13RFP590945.las	Meter	Meter
13RFP590960.las	Meter	Meter
13RFP590975.las	Meter	Meter
13RFP590990.las	Meter	Meter
13RFP605465.las	Meter	Meter
13RFP605480.las	Meter	Meter
13RFP605495.las	Meter	Meter

DPH-6 Report on Units of Reference - continued

File	Horizontal Unit	Vertical Unit
13RFP605510.las	Meter	Meter
13RFP605525.las	Meter	Meter
13RFP605540.las	Meter	Meter
13RFP605555.las	Meter	Meter
13RFP605570.las	Meter	Meter
13RFP605585.las	Meter	Meter
13RFP605600.las	Meter	Meter
13RFP605615.las	Meter	Meter
13RFP605630.las	Meter	Meter
13RFP605645.las	Meter	Meter
13RFP605660.las	Meter	Meter
13RFP605675.las	Meter	Meter
13RFP605690.las	Meter	Meter
13RFP605705.las	Meter	Meter
13RFP605720.las	Meter	Meter
13RFP605735.las	Meter	Meter
13RFP605750.las	Meter	Meter
13RFP605765.las	Meter	Meter
13RFP605780.las	Meter	Meter
13RFP605795.las	Meter	Meter
13RFP605810.las	Meter	Meter
13RFP605825.las	Meter	Meter
13RFP605840.las	Meter	Meter
13RFP605855.las	Meter	Meter
13RFP605870.las	Meter	Meter
13RFP605885.las	Meter	Meter
13RFP605900.las	Meter	Meter
13RFP605915.las	Meter	Meter
13RFP605930.las	Meter	Meter
13RFP605945.las	Meter	Meter
13RFP605960.las	Meter	Meter
13RFP605975.las	Meter	Meter
13RFP605990.las	Meter	Meter
13RFP620465.las	Meter	Meter
13RFP620480.las	Meter	Meter
13RFP620495.las	Meter	Meter
13RFP620510.las	Meter	Meter
13RFP620525.las	Meter	Meter
13RFP620540.las	Meter	Meter
13RFP620555.las	Meter	Meter
13RFP620570.las	Meter	Meter
13RFP620585.las	Meter	Meter
13RFP620600.las	Meter	Meter
13RFP620615.las	Meter	Meter
13RFP620630.las	Meter	Meter
13RFP620645.las	Meter	Meter
13RFP620660.las	Meter	Meter

DPH-6 Report on Units of Reference - continued

File	Horizontal Unit	Vertical Unit
13RFP620675.las	Meter	Meter
13RFP620690.las	Meter	Meter
13RFP620705.las	Meter	Meter
13RFP620720.las	Meter	Meter
13RFP620735.las	Meter	Meter
13RFP620750.las	Meter	Meter
13RFP620765.las	Meter	Meter
13RFP620780.las	Meter	Meter
13RFP620795.las	Meter	Meter
13RFP620810.las	Meter	Meter
13RFP620825.las	Meter	Meter
13RFP620840.las	Meter	Meter
13RFP620855.las	Meter	Meter
13RFP620870.las	Meter	Meter
13RFP620885.las	Meter	Meter
13RFP620900.las	Meter	Meter
13RFP620915.las	Meter	Meter
13RFP620930.las	Meter	Meter
13RFP620945.las	Meter	Meter
13RFP620960.las	Meter	Meter
13RFP620975.las	Meter	Meter
13RFP620990.las	Meter	Meter
13RFP635465.las	Meter	Meter
13RFP635480.las	Meter	Meter
13RFP635495.las	Meter	Meter
13RFP635510.las	Meter	Meter
13RFP635525.las	Meter	Meter
13RFP635540.las	Meter	Meter
13RFP635555.las	Meter	Meter
13RFP635570.las	Meter	Meter
13RFP635585.las	Meter	Meter
13RFP635600.las	Meter	Meter
13RFP635615.las	Meter	Meter
13RFP635630.las	Meter	Meter
13RFP635645.las	Meter	Meter
13RFP635660.las	Meter	Meter
13RFP635675.las	Meter	Meter
13RFP635690.las	Meter	Meter
13RFP635705.las	Meter	Meter
13RFP635720.las	Meter	Meter
13RFP635735.las	Meter	Meter
13RFP635750.las	Meter	Meter
13RFP635765.las	Meter	Meter
13RFP635780.las	Meter	Meter
13RFP635795.las	Meter	Meter
13RFP635810.las	Meter	Meter
13RFP635825.las	Meter	Meter

DPH-6 Report on Units of Reference - continued

File	Horizontal Unit	Vertical Unit
13RFP635840.las	Meter	Meter
13RFP635855.las	Meter	Meter
13RFP635870.las	Meter	Meter
13RFP635885.las	Meter	Meter
13RFP635900.las	Meter	Meter
13RFP635915.las	Meter	Meter
13RFP635930.las	Meter	Meter
13RFP635945.las	Meter	Meter
13RFP635960.las	Meter	Meter
13RFP635975.las	Meter	Meter
13RFP635990.las	Meter	Meter
13RFP650465.las	Meter	Meter
13RFP650480.las	Meter	Meter
13RFP650495.las	Meter	Meter
13RFP650510.las	Meter	Meter
13RFP650525.las	Meter	Meter
13RFP650540.las	Meter	Meter
13RFP650555.las	Meter	Meter
13RFP650570.las	Meter	Meter
13RFP650585.las	Meter	Meter
13RFP650600.las	Meter	Meter
13RFP650615.las	Meter	Meter
13RFP650630.las	Meter	Meter
13RFP650645.las	Meter	Meter
13RFP650660.las	Meter	Meter
13RFP650675.las	Meter	Meter
13RFP650690.las	Meter	Meter
13RFP650705.las	Meter	Meter
13RFP650720.las	Meter	Meter
13RFP650735.las	Meter	Meter
13RFP650750.las	Meter	Meter
13RFP650765.las	Meter	Meter
13RFP650780.las	Meter	Meter
13RFP650795.las	Meter	Meter
13RFP650810.las	Meter	Meter
13RFP650825.las	Meter	Meter
13RFP650840.las	Meter	Meter
13RFP650855.las	Meter	Meter
13RFP650870.las	Meter	Meter
13RFP650885.las	Meter	Meter
13RFP650900.las	Meter	Meter
13RFP650915.las	Meter	Meter
13RFP650930.las	Meter	Meter
13RFP650945.las	Meter	Meter
13RFP650960.las	Meter	Meter
13RFP650975.las	Meter	Meter
13RFP650990.las	Meter	Meter

DPH-6 Report on Units of Reference - continued

File	Horizontal Unit	Vertical Unit
13RFP665465.las	Meter	Meter
13RFP665480.las	Meter	Meter
13RFP665495.las	Meter	Meter
13RFP665510.las	Meter	Meter
13RFP665525.las	Meter	Meter
13RFP665540.las	Meter	Meter
13RFP665555.las	Meter	Meter
13RFP665570.las	Meter	Meter
13RFP665585.las	Meter	Meter
13RFP665600.las	Meter	Meter
13RFP665615.las	Meter	Meter
13RFP665630.las	Meter	Meter
13RFP665645.las	Meter	Meter
13RFP665660.las	Meter	Meter
13RFP665675.las	Meter	Meter
13RFP665690.las	Meter	Meter
13RFP665705.las	Meter	Meter
13RFP665720.las	Meter	Meter
13RFP665735.las	Meter	Meter
13RFP665750.las	Meter	Meter
13RFP665765.las	Meter	Meter
13RFP665780.las	Meter	Meter
13RFP665795.las	Meter	Meter
13RFP665810.las	Meter	Meter
13RFP665825.las	Meter	Meter
13RFP665840.las	Meter	Meter
13RFP665855.las	Meter	Meter
13RFP665870.las	Meter	Meter
13RFP665885.las	Meter	Meter
13RFP665900.las	Meter	Meter
13RFP665915.las	Meter	Meter
13RFP665930.las	Meter	Meter
13RFP665945.las	Meter	Meter
13RFP665960.las	Meter	Meter
13RFP665975.las	Meter	Meter
13RFP665990.las	Meter	Meter
13RFP680465.las	Meter	Meter
13RFP680480.las	Meter	Meter
13RFP680495.las	Meter	Meter
13RFP680510.las	Meter	Meter
13RFP680525.las	Meter	Meter
13RFP680540.las	Meter	Meter
13RFP680555.las	Meter	Meter
13RFP680570.las	Meter	Meter
13RFP680585.las	Meter	Meter
13RFP680600.las	Meter	Meter
13RFP680615.las	Meter	Meter

DPH-6 Report on Units of Reference - continued

File	Horizontal Unit	Vertical Unit
13RFP680630.las	Meter	Meter
13RFP680645.las	Meter	Meter
13RFP680660.las	Meter	Meter
13RFP680675.las	Meter	Meter
13RFP680690.las	Meter	Meter
13RFP680705.las	Meter	Meter
13RFP680720.las	Meter	Meter
13RFP680735.las	Meter	Meter
13RFP680750.las	Meter	Meter
13RFP680765.las	Meter	Meter
13RFP680780.las	Meter	Meter
13RFP680795.las	Meter	Meter
13RFP680810.las	Meter	Meter
13RFP680825.las	Meter	Meter
13RFP680840.las	Meter	Meter
13RFP680855.las	Meter	Meter
13RFP680870.las	Meter	Meter
13RFP680885.las	Meter	Meter
13RFP680900.las	Meter	Meter
13RFP680915.las	Meter	Meter
13RFP680930.las	Meter	Meter
13RFP680945.las	Meter	Meter
13RFP680960.las	Meter	Meter
13RFP680975.las	Meter	Meter
13RFP680990.las	Meter	Meter
13RFP695465.las	Meter	Meter
13RFP695480.las	Meter	Meter
13RFP695495.las	Meter	Meter
13RFP695510.las	Meter	Meter
13RFP695525.las	Meter	Meter
13RFP695540.las	Meter	Meter
13RFP695555.las	Meter	Meter
13RFP695570.las	Meter	Meter
13RFP695585.las	Meter	Meter
13RFP695600.las	Meter	Meter
13RFP695615.las	Meter	Meter
13RFP695630.las	Meter	Meter
13RFP695645.las	Meter	Meter
13RFP695660.las	Meter	Meter
13RFP695675.las	Meter	Meter
13RFP695690.las	Meter	Meter
13RFP695705.las	Meter	Meter
13RFP695720.las	Meter	Meter
13RFP695735.las	Meter	Meter
13RFP695750.las	Meter	Meter
13RFP695765.las	Meter	Meter
13RFP695780.las	Meter	Meter

DPH-6 Report on Units of Reference - continued

File	Horizontal Unit	Vertical Unit
13RFP695795.las	Meter	Meter
13RFP695810.las	Meter	Meter
13RFP695825.las	Meter	Meter
13RFP695840.las	Meter	Meter
13RFP695855.las	Meter	Meter
13RFP695870.las	Meter	Meter
13RFP695885.las	Meter	Meter
13RFP695900.las	Meter	Meter
13RFP695915.las	Meter	Meter
13RFP695930.las	Meter	Meter
13RFP695945.las	Meter	Meter
13RFP695960.las	Meter	Meter
13RFP695975.las	Meter	Meter
13RFP695990.las	Meter	Meter
13RFP710465.las	Meter	Meter
13RFP710480.las	Meter	Meter
13RFP710495.las	Meter	Meter
13RFP710510.las	Meter	Meter
13RFP710525.las	Meter	Meter
13RFP710540.las	Meter	Meter
13RFP710555.las	Meter	Meter
13RFP710570.las	Meter	Meter
13RFP710585.las	Meter	Meter
13RFP710600.las	Meter	Meter
13RFP710615.las	Meter	Meter
13RFP710630.las	Meter	Meter
13RFP710645.las	Meter	Meter
13RFP710660.las	Meter	Meter
13RFP710675.las	Meter	Meter
13RFP710690.las	Meter	Meter
13RFP710705.las	Meter	Meter
13RFP710720.las	Meter	Meter
13RFP710735.las	Meter	Meter
13RFP710750.las	Meter	Meter
13RFP710765.las	Meter	Meter
13RFP710780.las	Meter	Meter
13RFP710795.las	Meter	Meter
13RFP710810.las	Meter	Meter
13RFP710825.las	Meter	Meter
13RFP710840.las	Meter	Meter
13RFP710855.las	Meter	Meter
13RFP710870.las	Meter	Meter
13RFP710885.las	Meter	Meter
13RFP710900.las	Meter	Meter
13RFP710915.las	Meter	Meter
13RFP710930.las	Meter	Meter
13RFP710945.las	Meter	Meter

DPH-6 Report on Units of Reference - continued

File	Horizontal Unit	Vertical Unit
13RFP710960.las	Meter	Meter
13RFP710975.las	Meter	Meter
13RFP710990.las	Meter	Meter
13RFP725465.las	Meter	Meter
13RFP725480.las	Meter	Meter
13RFP725495.las	Meter	Meter
13RFP725510.las	Meter	Meter
13RFP725525.las	Meter	Meter
13RFP725540.las	Meter	Meter
13RFP725555.las	Meter	Meter
13RFP725570.las	Meter	Meter
13RFP725585.las	Meter	Meter
13RFP725600.las	Meter	Meter
13RFP725615.las	Meter	Meter
13RFP725630.las	Meter	Meter
13RFP725645.las	Meter	Meter
13RFP725660.las	Meter	Meter
13RFP725675.las	Meter	Meter
13RFP725690.las	Meter	Meter
13RFP725705.las	Meter	Meter
13RFP725720.las	Meter	Meter
13RFP725735.las	Meter	Meter
13RFP725750.las	Meter	Meter
13RFP725765.las	Meter	Meter
13RFP725780.las	Meter	Meter
13RFP725795.las	Meter	Meter
13RFP725810.las	Meter	Meter
13RFP725825.las	Meter	Meter
13RFP725840.las	Meter	Meter
13RFP725855.las	Meter	Meter
13RFP725870.las	Meter	Meter
13RFP725885.las	Meter	Meter
13RFP725900.las	Meter	Meter
13RFP725915.las	Meter	Meter
13RFP725930.las	Meter	Meter
13RFP725945.las	Meter	Meter
13RFP725960.las	Meter	Meter
13RFP725975.las	Meter	Meter
13RFP725990.las	Meter	Meter
13RFP740465.las	Meter	Meter
13RFP740480.las	Meter	Meter
13RFP740495.las	Meter	Meter
13RFP740510.las	Meter	Meter
13RFP740525.las	Meter	Meter
13RFP740540.las	Meter	Meter
13RFP740555.las	Meter	Meter
13RFP740570.las	Meter	Meter

DPH-6 Report on Units of Reference - continued

File	Horizontal Unit	Vertical Unit
13RFP740585.las	Meter	Meter
13RFP740600.las	Meter	Meter
13RFP740615.las	Meter	Meter
13RFP740630.las	Meter	Meter
13RFP740645.las	Meter	Meter
13RFP740660.las	Meter	Meter
13RFP740675.las	Meter	Meter
13RFP740690.las	Meter	Meter
13RFP740705.las	Meter	Meter
13RFP740720.las	Meter	Meter
13RFP740735.las	Meter	Meter
13RFP740750.las	Meter	Meter
13RFP740765.las	Meter	Meter
13RFP740780.las	Meter	Meter
13RFP740795.las	Meter	Meter
13RFP740810.las	Meter	Meter
13RFP740825.las	Meter	Meter
13RFP740840.las	Meter	Meter
13RFP740855.las	Meter	Meter
13RFP740870.las	Meter	Meter
13RFP740885.las	Meter	Meter
13RFP740900.las	Meter	Meter
13RFP740915.las	Meter	Meter
13RFP740930.las	Meter	Meter
13RFP740945.las	Meter	Meter
13RFP740960.las	Meter	Meter
13RFP740975.las	Meter	Meter
13RFP740990.las	Meter	Meter
13RFP755465.las	Meter	Meter
13RFP755480.las	Meter	Meter
13RFP755495.las	Meter	Meter
13RFP755510.las	Meter	Meter
13RFP755525.las	Meter	Meter
13RFP755540.las	Meter	Meter
13RFP755555.las	Meter	Meter
13RFP755570.las	Meter	Meter
13RFP755585.las	Meter	Meter
13RFP755600.las	Meter	Meter
13RFP755615.las	Meter	Meter
13RFP755630.las	Meter	Meter
13RFP755645.las	Meter	Meter
13RFP755660.las	Meter	Meter
13RFP755675.las	Meter	Meter
13RFP755690.las	Meter	Meter
13RFP755705.las	Meter	Meter
13RFP755720.las	Meter	Meter
13RFP755735.las	Meter	Meter

DPH-6 Report on Units of Reference - continued

File	Horizontal Unit	Vertical Unit
13RFP755750.las	Meter	Meter
13RFP755765.las	Meter	Meter
13RFP755780.las	Meter	Meter
13RFP755795.las	Meter	Meter
13RFP755810.las	Meter	Meter
13RFP755825.las	Meter	Meter
13RFP755840.las	Meter	Meter
13RFP755855.las	Meter	Meter
13RFP755870.las	Meter	Meter
13RFP755885.las	Meter	Meter
13RFP755900.las	Meter	Meter
13RFP755915.las	Meter	Meter
13RFP755930.las	Meter	Meter
13RFP755945.las	Meter	Meter
13RFP755960.las	Meter	Meter
13RFP755975.las	Meter	Meter
13RFP755990.las	Meter	Meter
13RFP770465.las	Meter	Meter
13RFP770480.las	Meter	Meter
13RFP770495.las	Meter	Meter
13RFP770510.las	Meter	Meter
13RFP770525.las	Meter	Meter
13RFP770540.las	Meter	Meter
13RFP770555.las	Meter	Meter
13RFP770570.las	Meter	Meter
13RFP770585.las	Meter	Meter
13RFP770600.las	Meter	Meter
13RFP770615.las	Meter	Meter
13RFP770630.las	Meter	Meter
13RFP770645.las	Meter	Meter
13RFP770660.las	Meter	Meter
13RFP770675.las	Meter	Meter
13RFP770690.las	Meter	Meter
13RFP770705.las	Meter	Meter
13RFP770720.las	Meter	Meter
13RFP770735.las	Meter	Meter
13RFP770750.las	Meter	Meter
13RFP770765.las	Meter	Meter
13RFP770780.las	Meter	Meter
13RFP770795.las	Meter	Meter
13RFP770810.las	Meter	Meter
13RFP770825.las	Meter	Meter
13RFP770840.las	Meter	Meter
13RFP770855.las	Meter	Meter
13RFP770870.las	Meter	Meter
13RFP770885.las	Meter	Meter
13RFP770900.las	Meter	Meter

DPH-6 Report on Units of Reference - continued

File	Horizontal Unit	Vertical Unit
13RFP770915.las	Meter	Meter
13RFP770930.las	Meter	Meter
13RFP770945.las	Meter	Meter
13RFP770960.las	Meter	Meter
13RFP770975.las	Meter	Meter
13RFP770990.las	Meter	Meter
13RFP785465.las	Meter	Meter
13RFP785480.las	Meter	Meter
13RFP785495.las	Meter	Meter
13RFP785510.las	Meter	Meter
13RFP785525.las	Meter	Meter
13RFP785540.las	Meter	Meter
13RFP785555.las	Meter	Meter
13RFP785570.las	Meter	Meter
13RFP785585.las	Meter	Meter
13RFP785600.las	Meter	Meter
13RFP785615.las	Meter	Meter
13RFP785630.las	Meter	Meter
13RFP785645.las	Meter	Meter
13RFP785660.las	Meter	Meter
13RFP785675.las	Meter	Meter
13RFP785690.las	Meter	Meter
13RFP785705.las	Meter	Meter
13RFP785720.las	Meter	Meter
13RFP785735.las	Meter	Meter
13RFP785750.las	Meter	Meter
13RFP785765.las	Meter	Meter
13RFP785780.las	Meter	Meter
13RFP785795.las	Meter	Meter
13RFP785810.las	Meter	Meter
13RFP785825.las	Meter	Meter
13RFP785840.las	Meter	Meter
13RFP785855.las	Meter	Meter
13RFP785870.las	Meter	Meter
13RFP785885.las	Meter	Meter
13RFP785900.las	Meter	Meter
13RFP785915.las	Meter	Meter
13RFP785930.las	Meter	Meter
13RFP785945.las	Meter	Meter
13RFP785960.las	Meter	Meter
13RFP785975.las	Meter	Meter
13RFP785990.las	Meter	Meter
13RFP800465.las	Meter	Meter
13RFP800480.las	Meter	Meter
13RFP800495.las	Meter	Meter
13RFP800510.las	Meter	Meter
13RFP800525.las	Meter	Meter

DPH-6 Report on Units of Reference - continued

File	Horizontal Unit	Vertical Unit
13RFP800540.las	Meter	Meter
13RFP800555.las	Meter	Meter
13RFP800570.las	Meter	Meter
13RFP800585.las	Meter	Meter
13RFP800600.las	Meter	Meter
13RFP800615.las	Meter	Meter
13RFP800630.las	Meter	Meter
13RFP800645.las	Meter	Meter
13RFP800660.las	Meter	Meter
13RFP800675.las	Meter	Meter
13RFP800690.las	Meter	Meter
13RFP800705.las	Meter	Meter
13RFP800720.las	Meter	Meter
13RFP800735.las	Meter	Meter
13RFP800750.las	Meter	Meter
13RFP800765.las	Meter	Meter
13RFP800780.las	Meter	Meter
13RFP800795.las	Meter	Meter
13RFP800810.las	Meter	Meter
13RFP800825.las	Meter	Meter
13RFP800840.las	Meter	Meter
13RFP800855.las	Meter	Meter
13RFP800870.las	Meter	Meter
13RFP800885.las	Meter	Meter
13RFP800900.las	Meter	Meter
13RFP800915.las	Meter	Meter
13RFP800930.las	Meter	Meter
13RFP800945.las	Meter	Meter
13RFP800960.las	Meter	Meter
13RFP800975.las	Meter	Meter
13RFP800990.las	Meter	Meter
13RFP815465.las	Meter	Meter
13RFP815480.las	Meter	Meter
13RFP815495.las	Meter	Meter
13RFP815510.las	Meter	Meter
13RFP815525.las	Meter	Meter
13RFP815540.las	Meter	Meter
13RFP815555.las	Meter	Meter
13RFP815570.las	Meter	Meter
13RFP815585.las	Meter	Meter
13RFP815600.las	Meter	Meter
13RFP815615.las	Meter	Meter
13RFP815630.las	Meter	Meter
13RFP815645.las	Meter	Meter
13RFP815660.las	Meter	Meter
13RFP815675.las	Meter	Meter
13RFP815690.las	Meter	Meter

DPH-6 Report on Units of Reference - continued

File	Horizontal Unit	Vertical Unit
13RFP815705.las	Meter	Meter
13RFP815720.las	Meter	Meter
13RFP815735.las	Meter	Meter
13RFP815750.las	Meter	Meter
13RFP815765.las	Meter	Meter
13RFP815780.las	Meter	Meter
13RFP815795.las	Meter	Meter
13RFP815810.las	Meter	Meter
13RFP815825.las	Meter	Meter
13RFP815840.las	Meter	Meter
13RFP815855.las	Meter	Meter
13RFP815870.las	Meter	Meter
13RFP815885.las	Meter	Meter
13RFP815900.las	Meter	Meter
13RFP815915.las	Meter	Meter
13RFP815930.las	Meter	Meter
13RFP815945.las	Meter	Meter
13RFP815960.las	Meter	Meter
13RFP815975.las	Meter	Meter
13RFP815990.las	Meter	Meter
13RFP830465.las	Meter	Meter
13RFP830480.las	Meter	Meter
13RFP830495.las	Meter	Meter
13RFP830510.las	Meter	Meter
13RFP830525.las	Meter	Meter
13RFP830540.las	Meter	Meter
13RFP830555.las	Meter	Meter
13RFP830570.las	Meter	Meter
13RFP830585.las	Meter	Meter
13RFP830600.las	Meter	Meter
13RFP830615.las	Meter	Meter
13RFP830630.las	Meter	Meter
13RFP830645.las	Meter	Meter
13RFP830660.las	Meter	Meter
13RFP830675.las	Meter	Meter
13RFP830690.las	Meter	Meter
13RFP830705.las	Meter	Meter
13RFP830720.las	Meter	Meter
13RFP830735.las	Meter	Meter
13RFP830750.las	Meter	Meter
13RFP830765.las	Meter	Meter
13RFP830780.las	Meter	Meter
13RFP830795.las	Meter	Meter
13RFP830810.las	Meter	Meter
13RFP830825.las	Meter	Meter
13RFP830840.las	Meter	Meter
13RFP830855.las	Meter	Meter

DPH-6 Report on Units of Reference - continued

File	Horizontal Unit	Vertical Unit
13RFP830870.las	Meter	Meter
13RFP830885.las	Meter	Meter
13RFP830900.las	Meter	Meter
13RFP830915.las	Meter	Meter
13RFP830930.las	Meter	Meter
13RFP830945.las	Meter	Meter
13RFP830960.las	Meter	Meter
13RFP830975.las	Meter	Meter
13RFP830990.las	Meter	Meter
13RFP845465.las	Meter	Meter
13RFP845480.las	Meter	Meter
13RFP845495.las	Meter	Meter
13RFP845510.las	Meter	Meter
13RFP845525.las	Meter	Meter
13RFP845540.las	Meter	Meter
13RFP845555.las	Meter	Meter
13RFP845570.las	Meter	Meter
13RFP845585.las	Meter	Meter
13RFP845600.las	Meter	Meter
13RFP845615.las	Meter	Meter
13RFP845630.las	Meter	Meter
13RFP845645.las	Meter	Meter
13RFP845660.las	Meter	Meter
13RFP845675.las	Meter	Meter
13RFP845690.las	Meter	Meter
13RFP845705.las	Meter	Meter
13RFP845720.las	Meter	Meter
13RFP845735.las	Meter	Meter
13RFP845750.las	Meter	Meter
13RFP845765.las	Meter	Meter
13RFP845780.las	Meter	Meter
13RFP845795.las	Meter	Meter
13RFP845810.las	Meter	Meter
13RFP845825.las	Meter	Meter
13RFP845840.las	Meter	Meter
13RFP845855.las	Meter	Meter
13RFP845870.las	Meter	Meter
13RFP845885.las	Meter	Meter
13RFP845900.las	Meter	Meter
13RFP845915.las	Meter	Meter
13RFP845930.las	Meter	Meter
13RFP845945.las	Meter	Meter
13RFP845960.las	Meter	Meter
13RFP845975.las	Meter	Meter
13RFP845990.las	Meter	Meter
13RFP860465.las	Meter	Meter
13RFP860480.las	Meter	Meter

DPH-6 Report on Units of Reference - continued

File	Horizontal Unit	Vertical Unit
13RFP860495.las	Meter	Meter
13RFP860510.las	Meter	Meter
13RFP860525.las	Meter	Meter
13RFP860540.las	Meter	Meter
13RFP860555.las	Meter	Meter
13RFP860570.las	Meter	Meter
13RFP860585.las	Meter	Meter
13RFP860600.las	Meter	Meter
13RFP860615.las	Meter	Meter
13RFP860630.las	Meter	Meter
13RFP860645.las	Meter	Meter
13RFP860660.las	Meter	Meter
13RFP860675.las	Meter	Meter
13RFP860690.las	Meter	Meter
13RFP860705.las	Meter	Meter
13RFP860720.las	Meter	Meter
13RFP860735.las	Meter	Meter
13RFP860750.las	Meter	Meter
13RFP860765.las	Meter	Meter
13RFP860780.las	Meter	Meter
13RFP860795.las	Meter	Meter
13RFP860810.las	Meter	Meter
13RFP860825.las	Meter	Meter
13RFP860840.las	Meter	Meter
13RFP860855.las	Meter	Meter
13RFP860870.las	Meter	Meter
13RFP860885.las	Meter	Meter
13RFP860900.las	Meter	Meter
13RFP860915.las	Meter	Meter
13RFP860930.las	Meter	Meter
13RFP860945.las	Meter	Meter
13RFP860960.las	Meter	Meter
13RFP860975.las	Meter	Meter
13RFP860990.las	Meter	Meter
13RFP875465.las	Meter	Meter
13RFP875480.las	Meter	Meter
13RFP875495.las	Meter	Meter
13RFP875510.las	Meter	Meter
13RFP875525.las	Meter	Meter
13RFP875540.las	Meter	Meter
13RFP875555.las	Meter	Meter
13RFP875570.las	Meter	Meter
13RFP875585.las	Meter	Meter
13RFP875600.las	Meter	Meter
13RFP875615.las	Meter	Meter
13RFP875630.las	Meter	Meter
13RFP875645.las	Meter	Meter

DPH-6 Report on Units of Reference - continued

File	Horizontal Unit	Vertical Unit
13RFP875660.las	Meter	Meter
13RFP875675.las	Meter	Meter
13RFP875690.las	Meter	Meter
13RFP875705.las	Meter	Meter
13RFP875720.las	Meter	Meter
13RFP875735.las	Meter	Meter
13RFP875750.las	Meter	Meter
13RFP875765.las	Meter	Meter
13RFP875780.las	Meter	Meter
13RFP875795.las	Meter	Meter
13RFP875810.las	Meter	Meter
13RFP875825.las	Meter	Meter
13RFP875840.las	Meter	Meter
13RFP875855.las	Meter	Meter
13RFP875870.las	Meter	Meter
13RFP875885.las	Meter	Meter
13RFP875900.las	Meter	Meter
13RFP875915.las	Meter	Meter
13RFP875930.las	Meter	Meter
13RFP875945.las	Meter	Meter
13RFP875960.las	Meter	Meter
13RFP875975.las	Meter	Meter
13RFP875990.las	Meter	Meter
13RFP890480.las	Meter	Meter
13RFP890495.las	Meter	Meter
13RFP890510.las	Meter	Meter
13RFP890525.las	Meter	Meter
13RFP890540.las	Meter	Meter
13RFP890555.las	Meter	Meter
13RFP890570.las	Meter	Meter
13RFP890585.las	Meter	Meter
13RFP890600.las	Meter	Meter
13RFP890615.las	Meter	Meter
13RFP890630.las	Meter	Meter
13RFP890645.las	Meter	Meter
13RFP890660.las	Meter	Meter
13RFP890675.las	Meter	Meter
13RFP890690.las	Meter	Meter
13RFP890705.las	Meter	Meter
13RFP890720.las	Meter	Meter
13RFP890735.las	Meter	Meter
13RFP890750.las	Meter	Meter
13RFP890765.las	Meter	Meter
13RFP890780.las	Meter	Meter
13RFP890795.las	Meter	Meter
13RFP890810.las	Meter	Meter
13RFP890825.las	Meter	Meter

DPH-6 Report on Units of Reference - continued

File	Horizontal Unit	Vertical Unit
13RFP890840.las	Meter	Meter
13RFP890855.las	Meter	Meter
13RFP890870.las	Meter	Meter
13RFP890885.las	Meter	Meter
13RFP890900.las	Meter	Meter
13RFP890915.las	Meter	Meter
13RFP890930.las	Meter	Meter
13RFP890945.las	Meter	Meter
13RFP890960.las	Meter	Meter
13RFP890975.las	Meter	Meter
13RFP890990.las	Meter	Meter
13RFP905480.las	Meter	Meter
13RFP905495.las	Meter	Meter
13RFP905510.las	Meter	Meter
13RFP905525.las	Meter	Meter
13RFP905540.las	Meter	Meter
13RFP905555.las	Meter	Meter
13RFP905570.las	Meter	Meter
13RFP905585.las	Meter	Meter
13RFP905600.las	Meter	Meter
13RFP905615.las	Meter	Meter
13RFP905630.las	Meter	Meter
13RFP905645.las	Meter	Meter
13RFP905660.las	Meter	Meter
13RFP905675.las	Meter	Meter
13RFP905690.las	Meter	Meter
13RFP905705.las	Meter	Meter
13RFP905720.las	Meter	Meter
13RFP905735.las	Meter	Meter
13RFP905750.las	Meter	Meter
13RFP905765.las	Meter	Meter
13RFP905780.las	Meter	Meter
13RFP905795.las	Meter	Meter
13RFP905810.las	Meter	Meter
13RFP905825.las	Meter	Meter
13RFP905840.las	Meter	Meter
13RFP905855.las	Meter	Meter
13RFP905870.las	Meter	Meter
13RFP905885.las	Meter	Meter
13RFP905900.las	Meter	Meter
13RFP905915.las	Meter	Meter
13RFP905930.las	Meter	Meter
13RFP905945.las	Meter	Meter
13RFP905960.las	Meter	Meter
13RFP905975.las	Meter	Meter
13RFP905990.las	Meter	Meter
13RFP920480.las	Meter	Meter

DPH-6 Report on Units of Reference - continued

File	Horizontal Unit	Vertical Unit
13RFP920495.las	Meter	Meter
13RFP920510.las	Meter	Meter
13RFP920525.las	Meter	Meter
13RFP920540.las	Meter	Meter
13RFP920555.las	Meter	Meter
13RFP920570.las	Meter	Meter
13RFP920585.las	Meter	Meter
13RFP920600.las	Meter	Meter
13RFP920615.las	Meter	Meter
13RFP920630.las	Meter	Meter
13RFP920645.las	Meter	Meter
13RFP920660.las	Meter	Meter
13RFP920675.las	Meter	Meter
13RFP920690.las	Meter	Meter
13RFP920705.las	Meter	Meter
13RFP920720.las	Meter	Meter
13RFP920735.las	Meter	Meter
13RFP920750.las	Meter	Meter
13RFP920765.las	Meter	Meter
13RFP920780.las	Meter	Meter
13RFP920795.las	Meter	Meter
13RFP920810.las	Meter	Meter
13RFP920825.las	Meter	Meter
13RFP920840.las	Meter	Meter
13RFP920855.las	Meter	Meter
13RFP920870.las	Meter	Meter
13RFP920885.las	Meter	Meter
13RFP920900.las	Meter	Meter
13RFP920915.las	Meter	Meter
13RFP920930.las	Meter	Meter
13RFP920945.las	Meter	Meter
13RFP920960.las	Meter	Meter
13RFP920975.las	Meter	Meter
13RFP920990.las	Meter	Meter
13RFP935480.las	Meter	Meter
13RFP935495.las	Meter	Meter
13RFP935510.las	Meter	Meter
13RFP935525.las	Meter	Meter
13RFP935540.las	Meter	Meter
13RFP935555.las	Meter	Meter
13RFP935570.las	Meter	Meter
13RFP935585.las	Meter	Meter
13RFP935600.las	Meter	Meter
13RFP935615.las	Meter	Meter
13RFP935630.las	Meter	Meter
13RFP935645.las	Meter	Meter
13RFP935660.las	Meter	Meter

DPH-6 Report on Units of Reference - continued

File	Horizontal Unit	Vertical Unit
13RFP935675.las	Meter	Meter
13RFP935690.las	Meter	Meter
13RFP935705.las	Meter	Meter
13RFP935720.las	Meter	Meter
13RFP935735.las	Meter	Meter
13RFP935750.las	Meter	Meter
13RFP935765.las	Meter	Meter
13RFP935780.las	Meter	Meter
13RFP935795.las	Meter	Meter
13RFP935810.las	Meter	Meter
13RFP935825.las	Meter	Meter
13RFP935840.las	Meter	Meter
13RFP935855.las	Meter	Meter
13RFP935870.las	Meter	Meter
13RFP935885.las	Meter	Meter
13RFP935900.las	Meter	Meter
13RFP935915.las	Meter	Meter
13RFP935930.las	Meter	Meter
13RFP935945.las	Meter	Meter
13RFP935960.las	Meter	Meter
13RFP935975.las	Meter	Meter
13RFP935990.las	Meter	Meter
13RFP950480.las	Meter	Meter
13RFP950495.las	Meter	Meter
13RFP950510.las	Meter	Meter
13RFP950525.las	Meter	Meter
13RFP950540.las	Meter	Meter
13RFP950555.las	Meter	Meter
13RFP950570.las	Meter	Meter
13RFP950585.las	Meter	Meter
13RFP950600.las	Meter	Meter
13RFP950615.las	Meter	Meter
13RFP950630.las	Meter	Meter
13RFP950645.las	Meter	Meter
13RFP950660.las	Meter	Meter
13RFP950675.las	Meter	Meter
13RFP950690.las	Meter	Meter
13RFP950705.las	Meter	Meter
13RFP950720.las	Meter	Meter
13RFP950735.las	Meter	Meter
13RFP950750.las	Meter	Meter
13RFP950765.las	Meter	Meter
13RFP950780.las	Meter	Meter
13RFP950795.las	Meter	Meter
13RFP950810.las	Meter	Meter
13RFP950825.las	Meter	Meter
13RFP950840.las	Meter	Meter

DPH-6 Report on Units of Reference - continued

File	Horizontal Unit	Vertical Unit
13RFP950855.las	Meter	Meter
13RFP950870.las	Meter	Meter
13RFP950885.las	Meter	Meter
13RFP950900.las	Meter	Meter
13RFP950915.las	Meter	Meter
13RFP950930.las	Meter	Meter
13RFP950945.las	Meter	Meter
13RFP950960.las	Meter	Meter
13RFP950975.las	Meter	Meter
13RFP950990.las	Meter	Meter
13RFP965480.las	Meter	Meter
13RFP965495.las	Meter	Meter
13RFP965510.las	Meter	Meter
13RFP965525.las	Meter	Meter
13RFP965540.las	Meter	Meter
13RFP965555.las	Meter	Meter
13RFP965570.las	Meter	Meter
13RFP965585.las	Meter	Meter
13RFP965600.las	Meter	Meter
13RFP965615.las	Meter	Meter
13RFP965630.las	Meter	Meter
13RFP965645.las	Meter	Meter
13RFP965660.las	Meter	Meter
13RFP965675.las	Meter	Meter
13RFP965690.las	Meter	Meter
13RFP965705.las	Meter	Meter
13RFP965720.las	Meter	Meter
13RFP965735.las	Meter	Meter
13RFP965750.las	Meter	Meter
13RFP965765.las	Meter	Meter
13RFP965780.las	Meter	Meter
13RFP965795.las	Meter	Meter
13RFP965810.las	Meter	Meter
13RFP965825.las	Meter	Meter
13RFP965840.las	Meter	Meter
13RFP965855.las	Meter	Meter
13RFP965870.las	Meter	Meter
13RFP965885.las	Meter	Meter
13RFP965900.las	Meter	Meter
13RFP965915.las	Meter	Meter
13RFP965930.las	Meter	Meter
13RFP965945.las	Meter	Meter
13RFP965960.las	Meter	Meter
13RFP965975.las	Meter	Meter
13RFP965990.las	Meter	Meter
13RFP980480.las	Meter	Meter
13RFP980495.las	Meter	Meter

DPH-6 Report on Units of Reference - continued

File	Horizontal Unit	Vertical Unit
13RFP980510.las	Meter	Meter
13RFP980525.las	Meter	Meter
13RFP980540.las	Meter	Meter
13RFP980555.las	Meter	Meter
13RFP980570.las	Meter	Meter
13RFP980585.las	Meter	Meter
13RFP980600.las	Meter	Meter
13RFP980615.las	Meter	Meter
13RFP980630.las	Meter	Meter
13RFP980645.las	Meter	Meter
13RFP980660.las	Meter	Meter
13RFP980675.las	Meter	Meter
13RFP980690.las	Meter	Meter
13RFP980705.las	Meter	Meter
13RFP980720.las	Meter	Meter
13RFP980735.las	Meter	Meter
13RFP980750.las	Meter	Meter
13RFP980765.las	Meter	Meter
13RFP980780.las	Meter	Meter
13RFP980795.las	Meter	Meter
13RFP980810.las	Meter	Meter
13RFP980825.las	Meter	Meter
13RFP980840.las	Meter	Meter
13RFP980855.las	Meter	Meter
13RFP980870.las	Meter	Meter
13RFP980885.las	Meter	Meter
13RFP980900.las	Meter	Meter
13RFP980915.las	Meter	Meter
13RFP980930.las	Meter	Meter
13RFP980945.las	Meter	Meter
13RFP980960.las	Meter	Meter
13RFP980975.las	Meter	Meter
13RFP980990.las	Meter	Meter
13RFQ560005.las	Meter	Meter
13RFQ575005.las	Meter	Meter
13RFQ590005.las	Meter	Meter
13RFQ605005.las	Meter	Meter
13RFQ620005.las	Meter	Meter
13RFQ635005.las	Meter	Meter
13RFQ650005.las	Meter	Meter
13RFQ665005.las	Meter	Meter
13RFQ665740.las	Meter	Meter
13RFQ665755.las	Meter	Meter
13RFQ680005.las	Meter	Meter
13RFQ680020.las	Meter	Meter
13RFQ680035.las	Meter	Meter
13RFQ680050.las	Meter	Meter

DPH-6 Report on Units of Reference - continued

File	Horizontal Unit	Vertical Unit
13RFQ680065.las	Meter	Meter
13RFQ680080.las	Meter	Meter
13RFQ680095.las	Meter	Meter
13RFQ680110.las	Meter	Meter
13RFQ680125.las	Meter	Meter
13RFQ680140.las	Meter	Meter
13RFQ680155.las	Meter	Meter
13RFQ680170.las	Meter	Meter
13RFQ680185.las	Meter	Meter
13RFQ680200.las	Meter	Meter
13RFQ680215.las	Meter	Meter
13RFQ680230.las	Meter	Meter
13RFQ680245.las	Meter	Meter
13RFQ680260.las	Meter	Meter
13RFQ680275.las	Meter	Meter
13RFQ680290.las	Meter	Meter
13RFQ680305.las	Meter	Meter
13RFQ680320.las	Meter	Meter
13RFQ680335.las	Meter	Meter
13RFQ680350.las	Meter	Meter
13RFQ680365.las	Meter	Meter
13RFQ680380.las	Meter	Meter
13RFQ680395.las	Meter	Meter
13RFQ680410.las	Meter	Meter
13RFQ680425.las	Meter	Meter
13RFQ680440.las	Meter	Meter
13RFQ680455.las	Meter	Meter
13RFQ680470.las	Meter	Meter
13RFQ680485.las	Meter	Meter
13RFQ680500.las	Meter	Meter
13RFQ680515.las	Meter	Meter
13RFQ680530.las	Meter	Meter
13RFQ680545.las	Meter	Meter
13RFQ680560.las	Meter	Meter
13RFQ680575.las	Meter	Meter
13RFQ680590.las	Meter	Meter
13RFQ680605.las	Meter	Meter
13RFQ680620.las	Meter	Meter
13RFQ680635.las	Meter	Meter
13RFQ680650.las	Meter	Meter
13RFQ680665.las	Meter	Meter
13RFQ680680.las	Meter	Meter
13RFQ680695.las	Meter	Meter
13RFQ680710.las	Meter	Meter
13RFQ680725.las	Meter	Meter
13RFQ680740.las	Meter	Meter
13RFQ680755.las	Meter	Meter

DPH-6 Report on Units of Reference - continued

File	Horizontal Unit	Vertical Unit
13RFQ695005.las	Meter	Meter
13RFQ695020.las	Meter	Meter
13RFQ695035.las	Meter	Meter
13RFQ695050.las	Meter	Meter
13RFQ695065.las	Meter	Meter
13RFQ695080.las	Meter	Meter
13RFQ695095.las	Meter	Meter
13RFQ695110.las	Meter	Meter
13RFQ695125.las	Meter	Meter
13RFQ695140.las	Meter	Meter
13RFQ695155.las	Meter	Meter
13RFQ695170.las	Meter	Meter
13RFQ695185.las	Meter	Meter
13RFQ695200.las	Meter	Meter
13RFQ695215.las	Meter	Meter
13RFQ695230.las	Meter	Meter
13RFQ695245.las	Meter	Meter
13RFQ695260.las	Meter	Meter
13RFQ695275.las	Meter	Meter
13RFQ695290.las	Meter	Meter
13RFQ695305.las	Meter	Meter
13RFQ695320.las	Meter	Meter
13RFQ695335.las	Meter	Meter
13RFQ695350.las	Meter	Meter
13RFQ695365.las	Meter	Meter
13RFQ695380.las	Meter	Meter
13RFQ695395.las	Meter	Meter
13RFQ695410.las	Meter	Meter
13RFQ695425.las	Meter	Meter
13RFQ695440.las	Meter	Meter
13RFQ695455.las	Meter	Meter
13RFQ695470.las	Meter	Meter
13RFQ695485.las	Meter	Meter
13RFQ695500.las	Meter	Meter
13RFQ695515.las	Meter	Meter
13RFQ695530.las	Meter	Meter
13RFQ695545.las	Meter	Meter
13RFQ695560.las	Meter	Meter
13RFQ695575.las	Meter	Meter
13RFQ695590.las	Meter	Meter
13RFQ695605.las	Meter	Meter
13RFQ695620.las	Meter	Meter
13RFQ695635.las	Meter	Meter
13RFQ695650.las	Meter	Meter
13RFQ695665.las	Meter	Meter
13RFQ695680.las	Meter	Meter
13RFQ695695.las	Meter	Meter

DPH-6 Report on Units of Reference - continued

File	Horizontal Unit	Vertical Unit
13RFQ695710.las	Meter	Meter
13RFQ695725.las	Meter	Meter
13RFQ695740.las	Meter	Meter
13RFQ695755.las	Meter	Meter
13RFQ710005.las	Meter	Meter
13RFQ710020.las	Meter	Meter
13RFQ710035.las	Meter	Meter
13RFQ710050.las	Meter	Meter
13RFQ710065.las	Meter	Meter
13RFQ710080.las	Meter	Meter
13RFQ710095.las	Meter	Meter
13RFQ710110.las	Meter	Meter
13RFQ710125.las	Meter	Meter
13RFQ710140.las	Meter	Meter
13RFQ710155.las	Meter	Meter
13RFQ710170.las	Meter	Meter
13RFQ710185.las	Meter	Meter
13RFQ710200.las	Meter	Meter
13RFQ710215.las	Meter	Meter
13RFQ710230.las	Meter	Meter
13RFQ710245.las	Meter	Meter
13RFQ710260.las	Meter	Meter
13RFQ710275.las	Meter	Meter
13RFQ710290.las	Meter	Meter
13RFQ710305.las	Meter	Meter
13RFQ710320.las	Meter	Meter
13RFQ710335.las	Meter	Meter
13RFQ710350.las	Meter	Meter
13RFQ710365.las	Meter	Meter
13RFQ710380.las	Meter	Meter
13RFQ710395.las	Meter	Meter
13RFQ710410.las	Meter	Meter
13RFQ710425.las	Meter	Meter
13RFQ710440.las	Meter	Meter
13RFQ710455.las	Meter	Meter
13RFQ710470.las	Meter	Meter
13RFQ710485.las	Meter	Meter
13RFQ710500.las	Meter	Meter
13RFQ710515.las	Meter	Meter
13RFQ710530.las	Meter	Meter
13RFQ710545.las	Meter	Meter
13RFQ710560.las	Meter	Meter
13RFQ710575.las	Meter	Meter
13RFQ710590.las	Meter	Meter
13RFQ710605.las	Meter	Meter
13RFQ710620.las	Meter	Meter
13RFQ710635.las	Meter	Meter

DPH-6 Report on Units of Reference - continued

File	Horizontal Unit	Vertical Unit
13RFQ710650.las	Meter	Meter
13RFQ710665.las	Meter	Meter
13RFQ710680.las	Meter	Meter
13RFQ710695.las	Meter	Meter
13RFQ710710.las	Meter	Meter
13RFQ710725.las	Meter	Meter
13RFQ710740.las	Meter	Meter
13RFQ710755.las	Meter	Meter
13RFQ725005.las	Meter	Meter
13RFQ725020.las	Meter	Meter
13RFQ725035.las	Meter	Meter
13RFQ725050.las	Meter	Meter
13RFQ725065.las	Meter	Meter
13RFQ725080.las	Meter	Meter
13RFQ725095.las	Meter	Meter
13RFQ725110.las	Meter	Meter
13RFQ725125.las	Meter	Meter
13RFQ725140.las	Meter	Meter
13RFQ725155.las	Meter	Meter
13RFQ725170.las	Meter	Meter
13RFQ725185.las	Meter	Meter
13RFQ725200.las	Meter	Meter
13RFQ725215.las	Meter	Meter
13RFQ725230.las	Meter	Meter
13RFQ725245.las	Meter	Meter
13RFQ725260.las	Meter	Meter
13RFQ725275.las	Meter	Meter
13RFQ725290.las	Meter	Meter
13RFQ725305.las	Meter	Meter
13RFQ725320.las	Meter	Meter
13RFQ725335.las	Meter	Meter
13RFQ725350.las	Meter	Meter
13RFQ725365.las	Meter	Meter
13RFQ725380.las	Meter	Meter
13RFQ725395.las	Meter	Meter
13RFQ725410.las	Meter	Meter
13RFQ725425.las	Meter	Meter
13RFQ725440.las	Meter	Meter
13RFQ725455.las	Meter	Meter
13RFQ725470.las	Meter	Meter
13RFQ725485.las	Meter	Meter
13RFQ725500.las	Meter	Meter
13RFQ725515.las	Meter	Meter
13RFQ725530.las	Meter	Meter
13RFQ725545.las	Meter	Meter
13RFQ725560.las	Meter	Meter
13RFQ725575.las	Meter	Meter

DPH-6 Report on Units of Reference - continued

File	Horizontal Unit	Vertical Unit
13RFQ725590.las	Meter	Meter
13RFQ725605.las	Meter	Meter
13RFQ725620.las	Meter	Meter
13RFQ725635.las	Meter	Meter
13RFQ725650.las	Meter	Meter
13RFQ725665.las	Meter	Meter
13RFQ725680.las	Meter	Meter
13RFQ725695.las	Meter	Meter
13RFQ725710.las	Meter	Meter
13RFQ725725.las	Meter	Meter
13RFQ725740.las	Meter	Meter
13RFQ725755.las	Meter	Meter
13RFQ740005.las	Meter	Meter
13RFQ740020.las	Meter	Meter
13RFQ740035.las	Meter	Meter
13RFQ740050.las	Meter	Meter
13RFQ740065.las	Meter	Meter
13RFQ740080.las	Meter	Meter
13RFQ740095.las	Meter	Meter
13RFQ740110.las	Meter	Meter
13RFQ740125.las	Meter	Meter
13RFQ740140.las	Meter	Meter
13RFQ740155.las	Meter	Meter
13RFQ740170.las	Meter	Meter
13RFQ740185.las	Meter	Meter
13RFQ740200.las	Meter	Meter
13RFQ740215.las	Meter	Meter
13RFQ740230.las	Meter	Meter
13RFQ740245.las	Meter	Meter
13RFQ740260.las	Meter	Meter
13RFQ740275.las	Meter	Meter
13RFQ740290.las	Meter	Meter
13RFQ740305.las	Meter	Meter
13RFQ740320.las	Meter	Meter
13RFQ740335.las	Meter	Meter
13RFQ740350.las	Meter	Meter
13RFQ740365.las	Meter	Meter
13RFQ740380.las	Meter	Meter
13RFQ740395.las	Meter	Meter
13RFQ740410.las	Meter	Meter
13RFQ740425.las	Meter	Meter
13RFQ740440.las	Meter	Meter
13RFQ740455.las	Meter	Meter
13RFQ740470.las	Meter	Meter
13RFQ740485.las	Meter	Meter
13RFQ740500.las	Meter	Meter
13RFQ740515.las	Meter	Meter

DPH-6 Report on Units of Reference - continued

File	Horizontal Unit	Vertical Unit
13RFQ740530.las	Meter	Meter
13RFQ740545.las	Meter	Meter
13RFQ740560.las	Meter	Meter
13RFQ740575.las	Meter	Meter
13RFQ740590.las	Meter	Meter
13RFQ740605.las	Meter	Meter
13RFQ740620.las	Meter	Meter
13RFQ740635.las	Meter	Meter
13RFQ740650.las	Meter	Meter
13RFQ740665.las	Meter	Meter
13RFQ740680.las	Meter	Meter
13RFQ740695.las	Meter	Meter
13RFQ740710.las	Meter	Meter
13RFQ740725.las	Meter	Meter
13RFQ740740.las	Meter	Meter
13RFQ740755.las	Meter	Meter
13RFQ755005.las	Meter	Meter
13RFQ755020.las	Meter	Meter
13RFQ755035.las	Meter	Meter
13RFQ755050.las	Meter	Meter
13RFQ755065.las	Meter	Meter
13RFQ755080.las	Meter	Meter
13RFQ755095.las	Meter	Meter
13RFQ755110.las	Meter	Meter
13RFQ755125.las	Meter	Meter
13RFQ755140.las	Meter	Meter
13RFQ755155.las	Meter	Meter
13RFQ755170.las	Meter	Meter
13RFQ755185.las	Meter	Meter
13RFQ755200.las	Meter	Meter
13RFQ755215.las	Meter	Meter
13RFQ755230.las	Meter	Meter
13RFQ755245.las	Meter	Meter
13RFQ755260.las	Meter	Meter
13RFQ755275.las	Meter	Meter
13RFQ755290.las	Meter	Meter
13RFQ755305.las	Meter	Meter
13RFQ755320.las	Meter	Meter
13RFQ755335.las	Meter	Meter
13RFQ755350.las	Meter	Meter
13RFQ755365.las	Meter	Meter
13RFQ755380.las	Meter	Meter
13RFQ755395.las	Meter	Meter
13RFQ755410.las	Meter	Meter
13RFQ755425.las	Meter	Meter
13RFQ755440.las	Meter	Meter
13RFQ755455.las	Meter	Meter

DPH-6 Report on Units of Reference - continued

File	Horizontal Unit	Vertical Unit
13RFQ755470.las	Meter	Meter
13RFQ755485.las	Meter	Meter
13RFQ755500.las	Meter	Meter
13RFQ755515.las	Meter	Meter
13RFQ755530.las	Meter	Meter
13RFQ755545.las	Meter	Meter
13RFQ755560.las	Meter	Meter
13RFQ755575.las	Meter	Meter
13RFQ755590.las	Meter	Meter
13RFQ755605.las	Meter	Meter
13RFQ755620.las	Meter	Meter
13RFQ755635.las	Meter	Meter
13RFQ755650.las	Meter	Meter
13RFQ755665.las	Meter	Meter
13RFQ755680.las	Meter	Meter
13RFQ755695.las	Meter	Meter
13RFQ755710.las	Meter	Meter
13RFQ755725.las	Meter	Meter
13RFQ755740.las	Meter	Meter
13RFQ755755.las	Meter	Meter
13RFQ770005.las	Meter	Meter
13RFQ770020.las	Meter	Meter
13RFQ770035.las	Meter	Meter
13RFQ770050.las	Meter	Meter
13RFQ770065.las	Meter	Meter
13RFQ770080.las	Meter	Meter
13RFQ770095.las	Meter	Meter
13RFQ770110.las	Meter	Meter
13RFQ770125.las	Meter	Meter
13RFQ770140.las	Meter	Meter
13RFQ770155.las	Meter	Meter
13RFQ770170.las	Meter	Meter
13RFQ770185.las	Meter	Meter
13RFQ770200.las	Meter	Meter
13RFQ770215.las	Meter	Meter
13RFQ770230.las	Meter	Meter
13RFQ770245.las	Meter	Meter
13RFQ770260.las	Meter	Meter
13RFQ770275.las	Meter	Meter
13RFQ770290.las	Meter	Meter
13RFQ770305.las	Meter	Meter
13RFQ770320.las	Meter	Meter
13RFQ770335.las	Meter	Meter
13RFQ770350.las	Meter	Meter
13RFQ770365.las	Meter	Meter
13RFQ770380.las	Meter	Meter
13RFQ770395.las	Meter	Meter

DPH-6 Report on Units of Reference - continued

File	Horizontal Unit	Vertical Unit
13RFQ770410.las	Meter	Meter
13RFQ770425.las	Meter	Meter
13RFQ770440.las	Meter	Meter
13RFQ770455.las	Meter	Meter
13RFQ770470.las	Meter	Meter
13RFQ770485.las	Meter	Meter
13RFQ770500.las	Meter	Meter
13RFQ770515.las	Meter	Meter
13RFQ770530.las	Meter	Meter
13RFQ770545.las	Meter	Meter
13RFQ770560.las	Meter	Meter
13RFQ770575.las	Meter	Meter
13RFQ770590.las	Meter	Meter
13RFQ770605.las	Meter	Meter
13RFQ770620.las	Meter	Meter
13RFQ770635.las	Meter	Meter
13RFQ770650.las	Meter	Meter
13RFQ770665.las	Meter	Meter
13RFQ770680.las	Meter	Meter
13RFQ770695.las	Meter	Meter
13RFQ770710.las	Meter	Meter
13RFQ770725.las	Meter	Meter
13RFQ770740.las	Meter	Meter
13RFQ770755.las	Meter	Meter
13RFQ785005.las	Meter	Meter
13RFQ785020.las	Meter	Meter
13RFQ785035.las	Meter	Meter
13RFQ785050.las	Meter	Meter
13RFQ785065.las	Meter	Meter
13RFQ785080.las	Meter	Meter
13RFQ785095.las	Meter	Meter
13RFQ785110.las	Meter	Meter
13RFQ785125.las	Meter	Meter
13RFQ785140.las	Meter	Meter
13RFQ785155.las	Meter	Meter
13RFQ785170.las	Meter	Meter
13RFQ785185.las	Meter	Meter
13RFQ785200.las	Meter	Meter
13RFQ785215.las	Meter	Meter
13RFQ785230.las	Meter	Meter
13RFQ785245.las	Meter	Meter
13RFQ785260.las	Meter	Meter
13RFQ785275.las	Meter	Meter
13RFQ785290.las	Meter	Meter
13RFQ785305.las	Meter	Meter
13RFQ785320.las	Meter	Meter
13RFQ785335.las	Meter	Meter

DPH-6 Report on Units of Reference - continued

File	Horizontal Unit	Vertical Unit
13RFQ785350.las	Meter	Meter
13RFQ785365.las	Meter	Meter
13RFQ785380.las	Meter	Meter
13RFQ785395.las	Meter	Meter
13RFQ785410.las	Meter	Meter
13RFQ785425.las	Meter	Meter
13RFQ785440.las	Meter	Meter
13RFQ785455.las	Meter	Meter
13RFQ785470.las	Meter	Meter
13RFQ785485.las	Meter	Meter
13RFQ785500.las	Meter	Meter
13RFQ785515.las	Meter	Meter
13RFQ785530.las	Meter	Meter
13RFQ785545.las	Meter	Meter
13RFQ785560.las	Meter	Meter
13RFQ785575.las	Meter	Meter
13RFQ785590.las	Meter	Meter
13RFQ785605.las	Meter	Meter
13RFQ785620.las	Meter	Meter
13RFQ785635.las	Meter	Meter
13RFQ785650.las	Meter	Meter
13RFQ785665.las	Meter	Meter
13RFQ785680.las	Meter	Meter
13RFQ785695.las	Meter	Meter
13RFQ785710.las	Meter	Meter
13RFQ785725.las	Meter	Meter
13RFQ785740.las	Meter	Meter
13RFQ785755.las	Meter	Meter
13RFQ800005.las	Meter	Meter
13RFQ800020.las	Meter	Meter
13RFQ800035.las	Meter	Meter
13RFQ800050.las	Meter	Meter
13RFQ800065.las	Meter	Meter
13RFQ800080.las	Meter	Meter
13RFQ800095.las	Meter	Meter
13RFQ800110.las	Meter	Meter
13RFQ800125.las	Meter	Meter
13RFQ800140.las	Meter	Meter
13RFQ800155.las	Meter	Meter
13RFQ800170.las	Meter	Meter
13RFQ800185.las	Meter	Meter
13RFQ800200.las	Meter	Meter
13RFQ800215.las	Meter	Meter
13RFQ800230.las	Meter	Meter
13RFQ800245.las	Meter	Meter
13RFQ800260.las	Meter	Meter
13RFQ800275.las	Meter	Meter

DPH-6 Report on Units of Reference - continued

File	Horizontal Unit	Vertical Unit
13RFQ800290.las	Meter	Meter
13RFQ800305.las	Meter	Meter
13RFQ800320.las	Meter	Meter
13RFQ800335.las	Meter	Meter
13RFQ800350.las	Meter	Meter
13RFQ800365.las	Meter	Meter
13RFQ800380.las	Meter	Meter
13RFQ800395.las	Meter	Meter
13RFQ800410.las	Meter	Meter
13RFQ800425.las	Meter	Meter
13RFQ800440.las	Meter	Meter
13RFQ800455.las	Meter	Meter
13RFQ800470.las	Meter	Meter
13RFQ800485.las	Meter	Meter
13RFQ800500.las	Meter	Meter
13RFQ800515.las	Meter	Meter
13RFQ800530.las	Meter	Meter
13RFQ800545.las	Meter	Meter
13RFQ800560.las	Meter	Meter
13RFQ800575.las	Meter	Meter
13RFQ800590.las	Meter	Meter
13RFQ800605.las	Meter	Meter
13RFQ800620.las	Meter	Meter
13RFQ800635.las	Meter	Meter
13RFQ800650.las	Meter	Meter
13RFQ800665.las	Meter	Meter
13RFQ800680.las	Meter	Meter
13RFQ800695.las	Meter	Meter
13RFQ800710.las	Meter	Meter
13RFQ800725.las	Meter	Meter
13RFQ800740.las	Meter	Meter
13RFQ800755.las	Meter	Meter
13RFQ815005.las	Meter	Meter
13RFQ815020.las	Meter	Meter
13RFQ815035.las	Meter	Meter
13RFQ815050.las	Meter	Meter
13RFQ815065.las	Meter	Meter
13RFQ815080.las	Meter	Meter
13RFQ815095.las	Meter	Meter
13RFQ815110.las	Meter	Meter
13RFQ815125.las	Meter	Meter
13RFQ815140.las	Meter	Meter
13RFQ815155.las	Meter	Meter
13RFQ815170.las	Meter	Meter
13RFQ815185.las	Meter	Meter
13RFQ815200.las	Meter	Meter
13RFQ815215.las	Meter	Meter

DPH-6 Report on Units of Reference - continued

File	Horizontal Unit	Vertical Unit
13RFQ815230.las	Meter	Meter
13RFQ815245.las	Meter	Meter
13RFQ815260.las	Meter	Meter
13RFQ815275.las	Meter	Meter
13RFQ815290.las	Meter	Meter
13RFQ815305.las	Meter	Meter
13RFQ815320.las	Meter	Meter
13RFQ815335.las	Meter	Meter
13RFQ815350.las	Meter	Meter
13RFQ815365.las	Meter	Meter
13RFQ815380.las	Meter	Meter
13RFQ815395.las	Meter	Meter
13RFQ815410.las	Meter	Meter
13RFQ815425.las	Meter	Meter
13RFQ815440.las	Meter	Meter
13RFQ815455.las	Meter	Meter
13RFQ815470.las	Meter	Meter
13RFQ815485.las	Meter	Meter
13RFQ815500.las	Meter	Meter
13RFQ815515.las	Meter	Meter
13RFQ815530.las	Meter	Meter
13RFQ815545.las	Meter	Meter
13RFQ815560.las	Meter	Meter
13RFQ815575.las	Meter	Meter
13RFQ815590.las	Meter	Meter
13RFQ815605.las	Meter	Meter
13RFQ815620.las	Meter	Meter
13RFQ815635.las	Meter	Meter
13RFQ815650.las	Meter	Meter
13RFQ815665.las	Meter	Meter
13RFQ815680.las	Meter	Meter
13RFQ815695.las	Meter	Meter
13RFQ815710.las	Meter	Meter
13RFQ815725.las	Meter	Meter
13RFQ815740.las	Meter	Meter
13RFQ815755.las	Meter	Meter
13RFQ830005.las	Meter	Meter
13RFQ830020.las	Meter	Meter
13RFQ830035.las	Meter	Meter
13RFQ830050.las	Meter	Meter
13RFQ830065.las	Meter	Meter
13RFQ830080.las	Meter	Meter
13RFQ830095.las	Meter	Meter
13RFQ830110.las	Meter	Meter
13RFQ830125.las	Meter	Meter
13RFQ830140.las	Meter	Meter
13RFQ830155.las	Meter	Meter

DPH-6 Report on Units of Reference - continued

File	Horizontal Unit	Vertical Unit
13RFQ830170.las	Meter	Meter
13RFQ830185.las	Meter	Meter
13RFQ830200.las	Meter	Meter
13RFQ830215.las	Meter	Meter
13RFQ830230.las	Meter	Meter
13RFQ830245.las	Meter	Meter
13RFQ830260.las	Meter	Meter
13RFQ830275.las	Meter	Meter
13RFQ830290.las	Meter	Meter
13RFQ830305.las	Meter	Meter
13RFQ830320.las	Meter	Meter
13RFQ830335.las	Meter	Meter
13RFQ830350.las	Meter	Meter
13RFQ830365.las	Meter	Meter
13RFQ830380.las	Meter	Meter
13RFQ830395.las	Meter	Meter
13RFQ830410.las	Meter	Meter
13RFQ830425.las	Meter	Meter
13RFQ830440.las	Meter	Meter
13RFQ830455.las	Meter	Meter
13RFQ830470.las	Meter	Meter
13RFQ830485.las	Meter	Meter
13RFQ830500.las	Meter	Meter
13RFQ830515.las	Meter	Meter
13RFQ830530.las	Meter	Meter
13RFQ830545.las	Meter	Meter
13RFQ830560.las	Meter	Meter
13RFQ830575.las	Meter	Meter
13RFQ830590.las	Meter	Meter
13RFQ830605.las	Meter	Meter
13RFQ830620.las	Meter	Meter
13RFQ830635.las	Meter	Meter
13RFQ830650.las	Meter	Meter
13RFQ830665.las	Meter	Meter
13RFQ830680.las	Meter	Meter
13RFQ830695.las	Meter	Meter
13RFQ830710.las	Meter	Meter
13RFQ830725.las	Meter	Meter
13RFQ830740.las	Meter	Meter
13RFQ830755.las	Meter	Meter
13RFQ845005.las	Meter	Meter
13RFQ845020.las	Meter	Meter
13RFQ845035.las	Meter	Meter
13RFQ845050.las	Meter	Meter
13RFQ845065.las	Meter	Meter
13RFQ845080.las	Meter	Meter
13RFQ845095.las	Meter	Meter

DPH-6 Report on Units of Reference - continued

File	Horizontal Unit	Vertical Unit
13RFQ845110.las	Meter	Meter
13RFQ845125.las	Meter	Meter
13RFQ845140.las	Meter	Meter
13RFQ845155.las	Meter	Meter
13RFQ845170.las	Meter	Meter
13RFQ845185.las	Meter	Meter
13RFQ845200.las	Meter	Meter
13RFQ845215.las	Meter	Meter
13RFQ845230.las	Meter	Meter
13RFQ845245.las	Meter	Meter
13RFQ845260.las	Meter	Meter
13RFQ845275.las	Meter	Meter
13RFQ845290.las	Meter	Meter
13RFQ845305.las	Meter	Meter
13RFQ845320.las	Meter	Meter
13RFQ845335.las	Meter	Meter
13RFQ845350.las	Meter	Meter
13RFQ845365.las	Meter	Meter
13RFQ845380.las	Meter	Meter
13RFQ845395.las	Meter	Meter
13RFQ845410.las	Meter	Meter
13RFQ845425.las	Meter	Meter
13RFQ845440.las	Meter	Meter
13RFQ845455.las	Meter	Meter
13RFQ845470.las	Meter	Meter
13RFQ845485.las	Meter	Meter
13RFQ845500.las	Meter	Meter
13RFQ845515.las	Meter	Meter
13RFQ845530.las	Meter	Meter
13RFQ845545.las	Meter	Meter
13RFQ845560.las	Meter	Meter
13RFQ845575.las	Meter	Meter
13RFQ845590.las	Meter	Meter
13RFQ845605.las	Meter	Meter
13RFQ845620.las	Meter	Meter
13RFQ845635.las	Meter	Meter
13RFQ845650.las	Meter	Meter
13RFQ845665.las	Meter	Meter
13RFQ845680.las	Meter	Meter
13RFQ845695.las	Meter	Meter
13RFQ845710.las	Meter	Meter
13RFQ845725.las	Meter	Meter
13RFQ845740.las	Meter	Meter
13RFQ845755.las	Meter	Meter
13RFQ860005.las	Meter	Meter
13RFQ860020.las	Meter	Meter
13RFQ860035.las	Meter	Meter

DPH-6 Report on Units of Reference - continued

File	Horizontal Unit	Vertical Unit
13RFQ860050.las	Meter	Meter
13RFQ860065.las	Meter	Meter
13RFQ860080.las	Meter	Meter
13RFQ860095.las	Meter	Meter
13RFQ860110.las	Meter	Meter
13RFQ860125.las	Meter	Meter
13RFQ860140.las	Meter	Meter
13RFQ860155.las	Meter	Meter
13RFQ860170.las	Meter	Meter
13RFQ860185.las	Meter	Meter
13RFQ860200.las	Meter	Meter
13RFQ860215.las	Meter	Meter
13RFQ860230.las	Meter	Meter
13RFQ860245.las	Meter	Meter
13RFQ860260.las	Meter	Meter
13RFQ860275.las	Meter	Meter
13RFQ860290.las	Meter	Meter
13RFQ860305.las	Meter	Meter
13RFQ860320.las	Meter	Meter
13RFQ860335.las	Meter	Meter
13RFQ860350.las	Meter	Meter
13RFQ860365.las	Meter	Meter
13RFQ860380.las	Meter	Meter
13RFQ860395.las	Meter	Meter
13RFQ860410.las	Meter	Meter
13RFQ860425.las	Meter	Meter
13RFQ860440.las	Meter	Meter
13RFQ860455.las	Meter	Meter
13RFQ860470.las	Meter	Meter
13RFQ860485.las	Meter	Meter
13RFQ860500.las	Meter	Meter
13RFQ860515.las	Meter	Meter
13RFQ860530.las	Meter	Meter
13RFQ860545.las	Meter	Meter
13RFQ860560.las	Meter	Meter
13RFQ860575.las	Meter	Meter
13RFQ860590.las	Meter	Meter
13RFQ860605.las	Meter	Meter
13RFQ860620.las	Meter	Meter
13RFQ860635.las	Meter	Meter
13RFQ860650.las	Meter	Meter
13RFQ860665.las	Meter	Meter
13RFQ860680.las	Meter	Meter
13RFQ860695.las	Meter	Meter
13RFQ860710.las	Meter	Meter
13RFQ860725.las	Meter	Meter
13RFQ860740.las	Meter	Meter

DPH-6 Report on Units of Reference - continued

File	Horizontal Unit	Vertical Unit
13RFQ860755.las	Meter	Meter
13RFQ875005.las	Meter	Meter
13RFQ875020.las	Meter	Meter
13RFQ875035.las	Meter	Meter
13RFQ875050.las	Meter	Meter
13RFQ875065.las	Meter	Meter
13RFQ875080.las	Meter	Meter
13RFQ875095.las	Meter	Meter
13RFQ875110.las	Meter	Meter
13RFQ875125.las	Meter	Meter
13RFQ875140.las	Meter	Meter
13RFQ875155.las	Meter	Meter
13RFQ875170.las	Meter	Meter
13RFQ875185.las	Meter	Meter
13RFQ875200.las	Meter	Meter
13RFQ875215.las	Meter	Meter
13RFQ875230.las	Meter	Meter
13RFQ875245.las	Meter	Meter
13RFQ875260.las	Meter	Meter
13RFQ875275.las	Meter	Meter
13RFQ875290.las	Meter	Meter
13RFQ875305.las	Meter	Meter
13RFQ875320.las	Meter	Meter
13RFQ875335.las	Meter	Meter
13RFQ875350.las	Meter	Meter
13RFQ875365.las	Meter	Meter
13RFQ875380.las	Meter	Meter
13RFQ875395.las	Meter	Meter
13RFQ875410.las	Meter	Meter
13RFQ875425.las	Meter	Meter
13RFQ875440.las	Meter	Meter
13RFQ875455.las	Meter	Meter
13RFQ875470.las	Meter	Meter
13RFQ875485.las	Meter	Meter
13RFQ875500.las	Meter	Meter
13RFQ875515.las	Meter	Meter
13RFQ875530.las	Meter	Meter
13RFQ875545.las	Meter	Meter
13RFQ875560.las	Meter	Meter
13RFQ875575.las	Meter	Meter
13RFQ875590.las	Meter	Meter
13RFQ875605.las	Meter	Meter
13RFQ875620.las	Meter	Meter
13RFQ875635.las	Meter	Meter
13RFQ875650.las	Meter	Meter
13RFQ875665.las	Meter	Meter
13RFQ875680.las	Meter	Meter

DPH-6 Report on Units of Reference - continued

File	Horizontal Unit	Vertical Unit
13RFQ875695.las	Meter	Meter
13RFQ875710.las	Meter	Meter
13RFQ875725.las	Meter	Meter
13RFQ875740.las	Meter	Meter
13RFQ875755.las	Meter	Meter
13RFQ890005.las	Meter	Meter
13RFQ890020.las	Meter	Meter
13RFQ890035.las	Meter	Meter
13RFQ890050.las	Meter	Meter
13RFQ890065.las	Meter	Meter
13RFQ890080.las	Meter	Meter
13RFQ890095.las	Meter	Meter
13RFQ890110.las	Meter	Meter
13RFQ890125.las	Meter	Meter
13RFQ890140.las	Meter	Meter
13RFQ890155.las	Meter	Meter
13RFQ890170.las	Meter	Meter
13RFQ890185.las	Meter	Meter
13RFQ890200.las	Meter	Meter
13RFQ890215.las	Meter	Meter
13RFQ890230.las	Meter	Meter
13RFQ890245.las	Meter	Meter
13RFQ890260.las	Meter	Meter
13RFQ890275.las	Meter	Meter
13RFQ890290.las	Meter	Meter
13RFQ890305.las	Meter	Meter
13RFQ890320.las	Meter	Meter
13RFQ890335.las	Meter	Meter
13RFQ890350.las	Meter	Meter
13RFQ890365.las	Meter	Meter
13RFQ890380.las	Meter	Meter
13RFQ890395.las	Meter	Meter
13RFQ890410.las	Meter	Meter
13RFQ890425.las	Meter	Meter
13RFQ890440.las	Meter	Meter
13RFQ890455.las	Meter	Meter
13RFQ890470.las	Meter	Meter
13RFQ890485.las	Meter	Meter
13RFQ890500.las	Meter	Meter
13RFQ890515.las	Meter	Meter
13RFQ890530.las	Meter	Meter
13RFQ890545.las	Meter	Meter
13RFQ890560.las	Meter	Meter
13RFQ890575.las	Meter	Meter
13RFQ890590.las	Meter	Meter
13RFQ890605.las	Meter	Meter
13RFQ890620.las	Meter	Meter

DPH-6 Report on Units of Reference - continued

File	Horizontal Unit	Vertical Unit
13RFQ890635.las	Meter	Meter
13RFQ890650.las	Meter	Meter
13RFQ890665.las	Meter	Meter
13RFQ890680.las	Meter	Meter
13RFQ890695.las	Meter	Meter
13RFQ890710.las	Meter	Meter
13RFQ890725.las	Meter	Meter
13RFQ890740.las	Meter	Meter
13RFQ890755.las	Meter	Meter
13RFQ905005.las	Meter	Meter
13RFQ905020.las	Meter	Meter
13RFQ905035.las	Meter	Meter
13RFQ905050.las	Meter	Meter
13RFQ905065.las	Meter	Meter
13RFQ905080.las	Meter	Meter
13RFQ905095.las	Meter	Meter
13RFQ905110.las	Meter	Meter
13RFQ905125.las	Meter	Meter
13RFQ905140.las	Meter	Meter
13RFQ905155.las	Meter	Meter
13RFQ905170.las	Meter	Meter
13RFQ905185.las	Meter	Meter
13RFQ905200.las	Meter	Meter
13RFQ905215.las	Meter	Meter
13RFQ905230.las	Meter	Meter
13RFQ905245.las	Meter	Meter
13RFQ905260.las	Meter	Meter
13RFQ905275.las	Meter	Meter
13RFQ905290.las	Meter	Meter
13RFQ905305.las	Meter	Meter
13RFQ905320.las	Meter	Meter
13RFQ905335.las	Meter	Meter
13RFQ905350.las	Meter	Meter
13RFQ905365.las	Meter	Meter
13RFQ905380.las	Meter	Meter
13RFQ905395.las	Meter	Meter
13RFQ905410.las	Meter	Meter
13RFQ905425.las	Meter	Meter
13RFQ905440.las	Meter	Meter
13RFQ905455.las	Meter	Meter
13RFQ905470.las	Meter	Meter
13RFQ905485.las	Meter	Meter
13RFQ905500.las	Meter	Meter
13RFQ905515.las	Meter	Meter
13RFQ905530.las	Meter	Meter
13RFQ905545.las	Meter	Meter
13RFQ905560.las	Meter	Meter

*DPH-6 Report on Units of Reference
- continued*

<u>File</u>	<u>Horizontal Unit</u>	<u>Vertical Unit</u>
13RFQ905575.las	Meter	Meter
13RFQ905590.las	Meter	Meter
13RFQ905605.las	Meter	Meter
13RFQ905620.las	Meter	Meter
13RFQ905635.las	Meter	Meter
13RFQ905650.las	Meter	Meter
13RFQ905665.las	Meter	Meter
13RFQ905680.las	Meter	Meter
13RFQ905695.las	Meter	Meter
13RFQ905710.las	Meter	Meter
13RFQ905725.las	Meter	Meter
13RFQ905740.las	Meter	Meter
13RFQ905755.las	Meter	Meter
13RFQ920005.las	Meter	Meter
13RFQ920020.las	Meter	Meter
13RFQ920035.las	Meter	Meter
13RFQ920050.las	Meter	Meter
13RFQ920065.las	Meter	Meter
13RFQ920080.las	Meter	Meter
13RFQ920095.las	Meter	Meter
13RFQ920110.las	Meter	Meter
13RFQ920125.las	Meter	Meter
13RFQ920140.las	Meter	Meter
13RFQ920155.las	Meter	Meter
13RFQ920170.las	Meter	Meter
13RFQ920185.las	Meter	Meter
13RFQ920200.las	Meter	Meter
13RFQ920215.las	Meter	Meter
13RFQ920230.las	Meter	Meter
13RFQ920245.las	Meter	Meter
13RFQ920260.las	Meter	Meter
13RFQ920275.las	Meter	Meter
13RFQ920290.las	Meter	Meter
13RFQ920305.las	Meter	Meter
13RFQ920320.las	Meter	Meter
13RFQ920335.las	Meter	Meter
13RFQ920350.las	Meter	Meter
13RFQ920365.las	Meter	Meter
13RFQ920380.las	Meter	Meter
13RFQ920395.las	Meter	Meter
13RFQ920410.las	Meter	Meter
13RFQ920425.las	Meter	Meter
13RFQ920440.las	Meter	Meter
13RFQ920455.las	Meter	Meter
13RFQ920470.las	Meter	Meter
13RFQ920485.las	Meter	Meter
13RFQ920500.las	Meter	Meter

DPH-6 Report on Units of Reference - continued

File	Horizontal Unit	Vertical Unit
13RFQ920515.las	Meter	Meter
13RFQ920530.las	Meter	Meter
13RFQ920545.las	Meter	Meter
13RFQ920560.las	Meter	Meter
13RFQ920575.las	Meter	Meter
13RFQ920590.las	Meter	Meter
13RFQ920605.las	Meter	Meter
13RFQ920620.las	Meter	Meter
13RFQ920635.las	Meter	Meter
13RFQ920650.las	Meter	Meter
13RFQ920665.las	Meter	Meter
13RFQ920680.las	Meter	Meter
13RFQ920695.las	Meter	Meter
13RFQ920710.las	Meter	Meter
13RFQ920725.las	Meter	Meter
13RFQ920740.las	Meter	Meter
13RFQ920755.las	Meter	Meter
13RFQ935005.las	Meter	Meter
13RFQ935020.las	Meter	Meter
13RFQ935035.las	Meter	Meter
13RFQ935050.las	Meter	Meter
13RFQ935065.las	Meter	Meter
13RFQ935080.las	Meter	Meter
13RFQ935095.las	Meter	Meter
13RFQ935110.las	Meter	Meter
13RFQ935125.las	Meter	Meter
13RFQ935140.las	Meter	Meter
13RFQ935155.las	Meter	Meter
13RFQ935170.las	Meter	Meter
13RFQ935185.las	Meter	Meter
13RFQ935200.las	Meter	Meter
13RFQ935215.las	Meter	Meter
13RFQ935230.las	Meter	Meter
13RFQ935245.las	Meter	Meter
13RFQ935260.las	Meter	Meter
13RFQ935275.las	Meter	Meter
13RFQ935290.las	Meter	Meter
13RFQ935305.las	Meter	Meter
13RFQ935320.las	Meter	Meter
13RFQ935335.las	Meter	Meter
13RFQ935350.las	Meter	Meter
13RFQ935365.las	Meter	Meter
13RFQ935380.las	Meter	Meter
13RFQ935395.las	Meter	Meter
13RFQ935410.las	Meter	Meter
13RFQ935425.las	Meter	Meter
13RFQ935440.las	Meter	Meter

DPH-6 Report on Units of Reference - continued

File	Horizontal Unit	Vertical Unit
13RFQ935455.las	Meter	Meter
13RFQ935470.las	Meter	Meter
13RFQ935485.las	Meter	Meter
13RFQ935500.las	Meter	Meter
13RFQ935515.las	Meter	Meter
13RFQ935530.las	Meter	Meter
13RFQ935545.las	Meter	Meter
13RFQ935560.las	Meter	Meter
13RFQ935575.las	Meter	Meter
13RFQ935590.las	Meter	Meter
13RFQ935605.las	Meter	Meter
13RFQ935620.las	Meter	Meter
13RFQ935635.las	Meter	Meter
13RFQ935650.las	Meter	Meter
13RFQ935665.las	Meter	Meter
13RFQ935680.las	Meter	Meter
13RFQ935695.las	Meter	Meter
13RFQ935710.las	Meter	Meter
13RFQ935725.las	Meter	Meter
13RFQ935740.las	Meter	Meter
13RFQ935755.las	Meter	Meter
13RFQ950005.las	Meter	Meter
13RFQ950020.las	Meter	Meter
13RFQ950035.las	Meter	Meter
13RFQ950050.las	Meter	Meter
13RFQ950065.las	Meter	Meter
13RFQ950080.las	Meter	Meter
13RFQ950095.las	Meter	Meter
13RFQ950110.las	Meter	Meter
13RFQ950125.las	Meter	Meter
13RFQ950140.las	Meter	Meter
13RFQ950155.las	Meter	Meter
13RFQ950170.las	Meter	Meter
13RFQ950185.las	Meter	Meter
13RFQ950200.las	Meter	Meter
13RFQ950215.las	Meter	Meter
13RFQ950230.las	Meter	Meter
13RFQ950245.las	Meter	Meter
13RFQ950260.las	Meter	Meter
13RFQ950275.las	Meter	Meter
13RFQ950290.las	Meter	Meter
13RFQ950305.las	Meter	Meter
13RFQ950320.las	Meter	Meter
13RFQ950335.las	Meter	Meter
13RFQ950350.las	Meter	Meter
13RFQ950365.las	Meter	Meter
13RFQ950380.las	Meter	Meter

DPH-6 Report on Units of Reference - continued

File	Horizontal Unit	Vertical Unit
13RFQ950395.las	Meter	Meter
13RFQ950410.las	Meter	Meter
13RFQ950425.las	Meter	Meter
13RFQ950440.las	Meter	Meter
13RFQ950455.las	Meter	Meter
13RFQ950470.las	Meter	Meter
13RFQ950485.las	Meter	Meter
13RFQ950500.las	Meter	Meter
13RFQ950515.las	Meter	Meter
13RFQ950530.las	Meter	Meter
13RFQ950545.las	Meter	Meter
13RFQ950560.las	Meter	Meter
13RFQ950575.las	Meter	Meter
13RFQ950590.las	Meter	Meter
13RFQ950605.las	Meter	Meter
13RFQ950620.las	Meter	Meter
13RFQ950635.las	Meter	Meter
13RFQ950650.las	Meter	Meter
13RFQ950665.las	Meter	Meter
13RFQ950680.las	Meter	Meter
13RFQ950695.las	Meter	Meter
13RFQ950710.las	Meter	Meter
13RFQ950725.las	Meter	Meter
13RFQ950740.las	Meter	Meter
13RFQ950755.las	Meter	Meter
13RFQ965005.las	Meter	Meter
13RFQ965020.las	Meter	Meter
13RFQ965035.las	Meter	Meter
13RFQ965050.las	Meter	Meter
13RFQ965065.las	Meter	Meter
13RFQ965080.las	Meter	Meter
13RFQ965095.las	Meter	Meter
13RFQ965110.las	Meter	Meter
13RFQ965125.las	Meter	Meter
13RFQ965140.las	Meter	Meter
13RFQ965155.las	Meter	Meter
13RFQ965170.las	Meter	Meter
13RFQ965185.las	Meter	Meter
13RFQ965200.las	Meter	Meter
13RFQ965215.las	Meter	Meter
13RFQ965230.las	Meter	Meter
13RFQ965245.las	Meter	Meter
13RFQ965260.las	Meter	Meter
13RFQ965275.las	Meter	Meter
13RFQ965290.las	Meter	Meter
13RFQ965305.las	Meter	Meter
13RFQ965320.las	Meter	Meter

DPH-6 Report on Units of Reference - continued

File	Horizontal Unit	Vertical Unit
13RFQ965335.las	Meter	Meter
13RFQ965350.las	Meter	Meter
13RFQ965365.las	Meter	Meter
13RFQ965380.las	Meter	Meter
13RFQ965395.las	Meter	Meter
13RFQ965410.las	Meter	Meter
13RFQ965425.las	Meter	Meter
13RFQ965440.las	Meter	Meter
13RFQ965455.las	Meter	Meter
13RFQ965470.las	Meter	Meter
13RFQ965485.las	Meter	Meter
13RFQ965500.las	Meter	Meter
13RFQ965515.las	Meter	Meter
13RFQ965530.las	Meter	Meter
13RFQ965545.las	Meter	Meter
13RFQ965560.las	Meter	Meter
13RFQ965575.las	Meter	Meter
13RFQ965590.las	Meter	Meter
13RFQ965605.las	Meter	Meter
13RFQ965620.las	Meter	Meter
13RFQ965635.las	Meter	Meter
13RFQ965650.las	Meter	Meter
13RFQ965665.las	Meter	Meter
13RFQ965680.las	Meter	Meter
13RFQ965695.las	Meter	Meter
13RFQ965710.las	Meter	Meter
13RFQ965725.las	Meter	Meter
13RFQ965740.las	Meter	Meter
13RFQ965755.las	Meter	Meter
13RFQ980005.las	Meter	Meter
13RFQ980020.las	Meter	Meter
13RFQ980035.las	Meter	Meter
13RFQ980050.las	Meter	Meter
13RFQ980065.las	Meter	Meter
13RFQ980080.las	Meter	Meter
13RFQ980095.las	Meter	Meter
13RFQ980110.las	Meter	Meter
13RFQ980125.las	Meter	Meter
13RFQ980140.las	Meter	Meter
13RFQ980155.las	Meter	Meter
13RFQ980170.las	Meter	Meter
13RFQ980185.las	Meter	Meter
13RFQ980200.las	Meter	Meter
13RFQ980215.las	Meter	Meter
13RFQ980230.las	Meter	Meter
13RFQ980245.las	Meter	Meter
13RFQ980260.las	Meter	Meter

DPH-6 Report on Units of Reference - continued

File	Horizontal Unit	Vertical Unit
13RFQ980275.las	Meter	Meter
13RFQ980290.las	Meter	Meter
13RFQ980305.las	Meter	Meter
13RFQ980320.las	Meter	Meter
13RFQ980335.las	Meter	Meter
13RFQ980350.las	Meter	Meter
13RFQ980365.las	Meter	Meter
13RFQ980380.las	Meter	Meter
13RFQ980395.las	Meter	Meter
13RFQ980410.las	Meter	Meter
13RFQ980425.las	Meter	Meter
13RFQ980440.las	Meter	Meter
13RFQ980455.las	Meter	Meter
13RFQ980470.las	Meter	Meter
13RFQ980485.las	Meter	Meter
13RFQ980500.las	Meter	Meter
13RFQ980515.las	Meter	Meter
13RFQ980530.las	Meter	Meter
13RFQ980545.las	Meter	Meter
13RFQ980560.las	Meter	Meter
13RFQ980575.las	Meter	Meter
13RFQ980590.las	Meter	Meter
13RFQ980605.las	Meter	Meter
13RFQ980620.las	Meter	Meter
13RFQ980635.las	Meter	Meter
13RFQ980650.las	Meter	Meter
13RFQ980665.las	Meter	Meter
13RFQ980680.las	Meter	Meter
13RFQ980695.las	Meter	Meter
13RFQ980710.las	Meter	Meter
13RFQ980725.las	Meter	Meter
13RFQ980740.las	Meter	Meter
13RFQ980755.las	Meter	Meter
13RGP010480.las	Meter	Meter
13RGP010495.las	Meter	Meter
13RGP010510.las	Meter	Meter
13RGP010525.las	Meter	Meter
13RGP010540.las	Meter	Meter
13RGP010555.las	Meter	Meter
13RGP010570.las	Meter	Meter
13RGP010585.las	Meter	Meter
13RGP010600.las	Meter	Meter
13RGP010615.las	Meter	Meter
13RGP010630.las	Meter	Meter
13RGP010645.las	Meter	Meter
13RGP010660.las	Meter	Meter
13RGP010675.las	Meter	Meter

DPH-6 Report on Units of Reference - continued

File	Horizontal Unit	Vertical Unit
13RGP010690.las	Meter	Meter
13RGP010705.las	Meter	Meter
13RGP010720.las	Meter	Meter
13RGP010735.las	Meter	Meter
13RGP010750.las	Meter	Meter
13RGP010765.las	Meter	Meter
13RGP010780.las	Meter	Meter
13RGP010795.las	Meter	Meter
13RGP010810.las	Meter	Meter
13RGP010825.las	Meter	Meter
13RGP010840.las	Meter	Meter
13RGP010855.las	Meter	Meter
13RGP010870.las	Meter	Meter
13RGP010885.las	Meter	Meter
13RGP010900.las	Meter	Meter
13RGP010915.las	Meter	Meter
13RGP010930.las	Meter	Meter
13RGP010945.las	Meter	Meter
13RGP010960.las	Meter	Meter
13RGP010975.las	Meter	Meter
13RGP010990.las	Meter	Meter
13RGP025480.las	Meter	Meter
13RGP025495.las	Meter	Meter
13RGP025510.las	Meter	Meter
13RGP025525.las	Meter	Meter
13RGP025540.las	Meter	Meter
13RGP025555.las	Meter	Meter
13RGP025570.las	Meter	Meter
13RGP025585.las	Meter	Meter
13RGP025600.las	Meter	Meter
13RGP025615.las	Meter	Meter
13RGP025630.las	Meter	Meter
13RGP025645.las	Meter	Meter
13RGP025660.las	Meter	Meter
13RGP025675.las	Meter	Meter
13RGP025690.las	Meter	Meter
13RGP025705.las	Meter	Meter
13RGP025720.las	Meter	Meter
13RGP025735.las	Meter	Meter
13RGP025750.las	Meter	Meter
13RGP025765.las	Meter	Meter
13RGP025780.las	Meter	Meter
13RGP025795.las	Meter	Meter
13RGP025810.las	Meter	Meter
13RGP025825.las	Meter	Meter
13RGP025840.las	Meter	Meter
13RGP025855.las	Meter	Meter

DPH-6 Report on Units of Reference - continued

File	Horizontal Unit	Vertical Unit
13RGP025870.las	Meter	Meter
13RGP025885.las	Meter	Meter
13RGP025900.las	Meter	Meter
13RGP025915.las	Meter	Meter
13RGP025930.las	Meter	Meter
13RGP025945.las	Meter	Meter
13RGP025960.las	Meter	Meter
13RGP025975.las	Meter	Meter
13RGP025990.las	Meter	Meter
13RGP040480.las	Meter	Meter
13RGP040495.las	Meter	Meter
13RGP040510.las	Meter	Meter
13RGP040525.las	Meter	Meter
13RGP040540.las	Meter	Meter
13RGP040555.las	Meter	Meter
13RGP040570.las	Meter	Meter
13RGP040585.las	Meter	Meter
13RGP040600.las	Meter	Meter
13RGP040615.las	Meter	Meter
13RGP040630.las	Meter	Meter
13RGP040645.las	Meter	Meter
13RGP040660.las	Meter	Meter
13RGP040675.las	Meter	Meter
13RGP040690.las	Meter	Meter
13RGP040705.las	Meter	Meter
13RGP040720.las	Meter	Meter
13RGP040735.las	Meter	Meter
13RGP040750.las	Meter	Meter
13RGP040765.las	Meter	Meter
13RGP040780.las	Meter	Meter
13RGP040795.las	Meter	Meter
13RGP040810.las	Meter	Meter
13RGP040825.las	Meter	Meter
13RGP040840.las	Meter	Meter
13RGP040855.las	Meter	Meter
13RGP040870.las	Meter	Meter
13RGP040885.las	Meter	Meter
13RGP040900.las	Meter	Meter
13RGP040915.las	Meter	Meter
13RGP040930.las	Meter	Meter
13RGP040945.las	Meter	Meter
13RGP040960.las	Meter	Meter
13RGP040975.las	Meter	Meter
13RGP040990.las	Meter	Meter
13RGP055480.las	Meter	Meter
13RGP055495.las	Meter	Meter
13RGP055510.las	Meter	Meter

DPH-6 Report on Units of Reference - continued

File	Horizontal Unit	Vertical Unit
13RGP055525.las	Meter	Meter
13RGP055540.las	Meter	Meter
13RGP055555.las	Meter	Meter
13RGP055570.las	Meter	Meter
13RGP055585.las	Meter	Meter
13RGP055600.las	Meter	Meter
13RGP055615.las	Meter	Meter
13RGP055630.las	Meter	Meter
13RGP055645.las	Meter	Meter
13RGP055660.las	Meter	Meter
13RGP055675.las	Meter	Meter
13RGP055690.las	Meter	Meter
13RGP055705.las	Meter	Meter
13RGP055720.las	Meter	Meter
13RGP055735.las	Meter	Meter
13RGP055750.las	Meter	Meter
13RGP055765.las	Meter	Meter
13RGP055780.las	Meter	Meter
13RGP055795.las	Meter	Meter
13RGP055810.las	Meter	Meter
13RGP055825.las	Meter	Meter
13RGP055840.las	Meter	Meter
13RGP055855.las	Meter	Meter
13RGP055870.las	Meter	Meter
13RGP055885.las	Meter	Meter
13RGP055900.las	Meter	Meter
13RGP055915.las	Meter	Meter
13RGP055930.las	Meter	Meter
13RGP055945.las	Meter	Meter
13RGP055960.las	Meter	Meter
13RGP055975.las	Meter	Meter
13RGP055990.las	Meter	Meter
13RGP070480.las	Meter	Meter
13RGP070495.las	Meter	Meter
13RGP070510.las	Meter	Meter
13RGP070525.las	Meter	Meter
13RGP070540.las	Meter	Meter
13RGP070555.las	Meter	Meter
13RGP070570.las	Meter	Meter
13RGP070585.las	Meter	Meter
13RGP070600.las	Meter	Meter
13RGP070615.las	Meter	Meter
13RGP070630.las	Meter	Meter
13RGP070645.las	Meter	Meter
13RGP070660.las	Meter	Meter
13RGP070675.las	Meter	Meter
13RGP070690.las	Meter	Meter

DPH-6 Report on Units of Reference - continued

File	Horizontal Unit	Vertical Unit
13RGP070705.las	Meter	Meter
13RGP070720.las	Meter	Meter
13RGP070735.las	Meter	Meter
13RGP070750.las	Meter	Meter
13RGP070765.las	Meter	Meter
13RGP070780.las	Meter	Meter
13RGP070795.las	Meter	Meter
13RGP070810.las	Meter	Meter
13RGP070825.las	Meter	Meter
13RGP070840.las	Meter	Meter
13RGP070855.las	Meter	Meter
13RGP070870.las	Meter	Meter
13RGP070885.las	Meter	Meter
13RGP070900.las	Meter	Meter
13RGP070915.las	Meter	Meter
13RGP070930.las	Meter	Meter
13RGP070945.las	Meter	Meter
13RGP070960.las	Meter	Meter
13RGP070975.las	Meter	Meter
13RGP070990.las	Meter	Meter
13RGP085480.las	Meter	Meter
13RGP085495.las	Meter	Meter
13RGP085510.las	Meter	Meter
13RGP085525.las	Meter	Meter
13RGP085540.las	Meter	Meter
13RGP085555.las	Meter	Meter
13RGP085570.las	Meter	Meter
13RGP085585.las	Meter	Meter
13RGP085600.las	Meter	Meter
13RGP085615.las	Meter	Meter
13RGP085630.las	Meter	Meter
13RGP085645.las	Meter	Meter
13RGP085660.las	Meter	Meter
13RGP085675.las	Meter	Meter
13RGP085690.las	Meter	Meter
13RGP085705.las	Meter	Meter
13RGP085720.las	Meter	Meter
13RGP085735.las	Meter	Meter
13RGP085750.las	Meter	Meter
13RGP085765.las	Meter	Meter
13RGP085780.las	Meter	Meter
13RGP085795.las	Meter	Meter
13RGP085810.las	Meter	Meter
13RGP085825.las	Meter	Meter
13RGP085840.las	Meter	Meter
13RGP085855.las	Meter	Meter
13RGP085870.las	Meter	Meter

DPH-6 Report on Units of Reference - continued

File	Horizontal Unit	Vertical Unit
13RGP085885.las	Meter	Meter
13RGP085900.las	Meter	Meter
13RGP085915.las	Meter	Meter
13RGP085930.las	Meter	Meter
13RGP085945.las	Meter	Meter
13RGP085960.las	Meter	Meter
13RGP085975.las	Meter	Meter
13RGP085990.las	Meter	Meter
13RGP100480.las	Meter	Meter
13RGP100495.las	Meter	Meter
13RGP100510.las	Meter	Meter
13RGP100525.las	Meter	Meter
13RGP100540.las	Meter	Meter
13RGP100555.las	Meter	Meter
13RGP100570.las	Meter	Meter
13RGP100585.las	Meter	Meter
13RGP100600.las	Meter	Meter
13RGP100615.las	Meter	Meter
13RGP100630.las	Meter	Meter
13RGP100645.las	Meter	Meter
13RGP100660.las	Meter	Meter
13RGP100675.las	Meter	Meter
13RGP100690.las	Meter	Meter
13RGP100705.las	Meter	Meter
13RGP100720.las	Meter	Meter
13RGP100735.las	Meter	Meter
13RGP100750.las	Meter	Meter
13RGP100765.las	Meter	Meter
13RGP100780.las	Meter	Meter
13RGP100795.las	Meter	Meter
13RGP100810.las	Meter	Meter
13RGP100825.las	Meter	Meter
13RGP100840.las	Meter	Meter
13RGP100855.las	Meter	Meter
13RGP100870.las	Meter	Meter
13RGP100885.las	Meter	Meter
13RGP100900.las	Meter	Meter
13RGP100915.las	Meter	Meter
13RGP100930.las	Meter	Meter
13RGP100945.las	Meter	Meter
13RGP100960.las	Meter	Meter
13RGP100975.las	Meter	Meter
13RGP100990.las	Meter	Meter
13RGP115480.las	Meter	Meter
13RGP115495.las	Meter	Meter
13RGP115510.las	Meter	Meter
13RGP115525.las	Meter	Meter

DPH-6 Report on Units of Reference - continued

File	Horizontal Unit	Vertical Unit
13RGP115540.las	Meter	Meter
13RGP115555.las	Meter	Meter
13RGP115570.las	Meter	Meter
13RGP115585.las	Meter	Meter
13RGP115600.las	Meter	Meter
13RGP115615.las	Meter	Meter
13RGP115630.las	Meter	Meter
13RGP115645.las	Meter	Meter
13RGP115660.las	Meter	Meter
13RGP115675.las	Meter	Meter
13RGP115690.las	Meter	Meter
13RGP115705.las	Meter	Meter
13RGP115720.las	Meter	Meter
13RGP115735.las	Meter	Meter
13RGP115750.las	Meter	Meter
13RGP115765.las	Meter	Meter
13RGP115780.las	Meter	Meter
13RGP115795.las	Meter	Meter
13RGP115810.las	Meter	Meter
13RGP115825.las	Meter	Meter
13RGP115840.las	Meter	Meter
13RGP115855.las	Meter	Meter
13RGP115870.las	Meter	Meter
13RGP115885.las	Meter	Meter
13RGP115900.las	Meter	Meter
13RGP115915.las	Meter	Meter
13RGP115930.las	Meter	Meter
13RGP115945.las	Meter	Meter
13RGP115960.las	Meter	Meter
13RGP115975.las	Meter	Meter
13RGP115990.las	Meter	Meter
13RGP130480.las	Meter	Meter
13RGP130495.las	Meter	Meter
13RGP130510.las	Meter	Meter
13RGP130525.las	Meter	Meter
13RGP130540.las	Meter	Meter
13RGP130555.las	Meter	Meter
13RGP130570.las	Meter	Meter
13RGP130585.las	Meter	Meter
13RGP130600.las	Meter	Meter
13RGP130615.las	Meter	Meter
13RGP130630.las	Meter	Meter
13RGP130645.las	Meter	Meter
13RGP130660.las	Meter	Meter
13RGP130675.las	Meter	Meter
13RGP130690.las	Meter	Meter
13RGP130705.las	Meter	Meter

DPH-6 Report on Units of Reference - continued

File	Horizontal Unit	Vertical Unit
13RGP130720.las	Meter	Meter
13RGP130735.las	Meter	Meter
13RGP130750.las	Meter	Meter
13RGP130765.las	Meter	Meter
13RGP130780.las	Meter	Meter
13RGP130795.las	Meter	Meter
13RGP130810.las	Meter	Meter
13RGP130825.las	Meter	Meter
13RGP130840.las	Meter	Meter
13RGP130855.las	Meter	Meter
13RGP130870.las	Meter	Meter
13RGP130885.las	Meter	Meter
13RGP130900.las	Meter	Meter
13RGP130915.las	Meter	Meter
13RGP130930.las	Meter	Meter
13RGP130945.las	Meter	Meter
13RGP130960.las	Meter	Meter
13RGP130975.las	Meter	Meter
13RGP130990.las	Meter	Meter
13RGP145480.las	Meter	Meter
13RGP145495.las	Meter	Meter
13RGP145510.las	Meter	Meter
13RGP145525.las	Meter	Meter
13RGP145540.las	Meter	Meter
13RGP145555.las	Meter	Meter
13RGP145570.las	Meter	Meter
13RGP145585.las	Meter	Meter
13RGP145600.las	Meter	Meter
13RGP145615.las	Meter	Meter
13RGP145630.las	Meter	Meter
13RGP145645.las	Meter	Meter
13RGP145660.las	Meter	Meter
13RGP145675.las	Meter	Meter
13RGP145690.las	Meter	Meter
13RGP145705.las	Meter	Meter
13RGP145720.las	Meter	Meter
13RGP145735.las	Meter	Meter
13RGP145750.las	Meter	Meter
13RGP145765.las	Meter	Meter
13RGP145780.las	Meter	Meter
13RGP145795.las	Meter	Meter
13RGP145810.las	Meter	Meter
13RGP145825.las	Meter	Meter
13RGP145840.las	Meter	Meter
13RGP145855.las	Meter	Meter
13RGP145870.las	Meter	Meter
13RGP145885.las	Meter	Meter

DPH-6 Report on Units of Reference - continued

File	Horizontal Unit	Vertical Unit
13RGP145900.las	Meter	Meter
13RGP145915.las	Meter	Meter
13RGP145930.las	Meter	Meter
13RGP145945.las	Meter	Meter
13RGP145960.las	Meter	Meter
13RGP145975.las	Meter	Meter
13RGP145990.las	Meter	Meter
13RGP160480.las	Meter	Meter
13RGP160495.las	Meter	Meter
13RGP160510.las	Meter	Meter
13RGP160525.las	Meter	Meter
13RGP160540.las	Meter	Meter
13RGP160555.las	Meter	Meter
13RGP160570.las	Meter	Meter
13RGP160585.las	Meter	Meter
13RGP160600.las	Meter	Meter
13RGP160615.las	Meter	Meter
13RGP160630.las	Meter	Meter
13RGP160645.las	Meter	Meter
13RGP160660.las	Meter	Meter
13RGP160675.las	Meter	Meter
13RGP160690.las	Meter	Meter
13RGP160705.las	Meter	Meter
13RGP160720.las	Meter	Meter
13RGP160735.las	Meter	Meter
13RGP160750.las	Meter	Meter
13RGP160765.las	Meter	Meter
13RGP160780.las	Meter	Meter
13RGP160795.las	Meter	Meter
13RGP160810.las	Meter	Meter
13RGP160825.las	Meter	Meter
13RGP160840.las	Meter	Meter
13RGP160855.las	Meter	Meter
13RGP160870.las	Meter	Meter
13RGP160885.las	Meter	Meter
13RGP160900.las	Meter	Meter
13RGP160915.las	Meter	Meter
13RGP160930.las	Meter	Meter
13RGP160945.las	Meter	Meter
13RGP160960.las	Meter	Meter
13RGP160975.las	Meter	Meter
13RGP160990.las	Meter	Meter
13RGP175480.las	Meter	Meter
13RGP175495.las	Meter	Meter
13RGP175510.las	Meter	Meter
13RGP175525.las	Meter	Meter
13RGP175540.las	Meter	Meter

DPH-6 Report on Units of Reference - continued

File	Horizontal Unit	Vertical Unit
13RGP175555.las	Meter	Meter
13RGP175570.las	Meter	Meter
13RGP175585.las	Meter	Meter
13RGP175600.las	Meter	Meter
13RGP175615.las	Meter	Meter
13RGP175630.las	Meter	Meter
13RGP175645.las	Meter	Meter
13RGP175660.las	Meter	Meter
13RGP175675.las	Meter	Meter
13RGP175690.las	Meter	Meter
13RGP175705.las	Meter	Meter
13RGP175720.las	Meter	Meter
13RGP175735.las	Meter	Meter
13RGP175750.las	Meter	Meter
13RGP175765.las	Meter	Meter
13RGP175780.las	Meter	Meter
13RGP175795.las	Meter	Meter
13RGP175810.las	Meter	Meter
13RGP175825.las	Meter	Meter
13RGP175840.las	Meter	Meter
13RGP175855.las	Meter	Meter
13RGP175870.las	Meter	Meter
13RGP175885.las	Meter	Meter
13RGP175900.las	Meter	Meter
13RGP175915.las	Meter	Meter
13RGP175930.las	Meter	Meter
13RGP175945.las	Meter	Meter
13RGP175960.las	Meter	Meter
13RGP175975.las	Meter	Meter
13RGP175990.las	Meter	Meter
13RGP190480.las	Meter	Meter
13RGP190495.las	Meter	Meter
13RGP190510.las	Meter	Meter
13RGP190525.las	Meter	Meter
13RGP190540.las	Meter	Meter
13RGP190555.las	Meter	Meter
13RGP190570.las	Meter	Meter
13RGP190585.las	Meter	Meter
13RGP190600.las	Meter	Meter
13RGP190615.las	Meter	Meter
13RGP190630.las	Meter	Meter
13RGP190645.las	Meter	Meter
13RGP190660.las	Meter	Meter
13RGP190675.las	Meter	Meter
13RGP190690.las	Meter	Meter
13RGP190705.las	Meter	Meter
13RGP190720.las	Meter	Meter

DPH-6 Report on Units of Reference - continued

File	Horizontal Unit	Vertical Unit
13RGP190735.las	Meter	Meter
13RGP190750.las	Meter	Meter
13RGP190765.las	Meter	Meter
13RGP190780.las	Meter	Meter
13RGP190795.las	Meter	Meter
13RGP190810.las	Meter	Meter
13RGP190825.las	Meter	Meter
13RGP190840.las	Meter	Meter
13RGP190855.las	Meter	Meter
13RGP190870.las	Meter	Meter
13RGP190885.las	Meter	Meter
13RGP190900.las	Meter	Meter
13RGP190915.las	Meter	Meter
13RGP190930.las	Meter	Meter
13RGP190945.las	Meter	Meter
13RGP190960.las	Meter	Meter
13RGP190975.las	Meter	Meter
13RGP190990.las	Meter	Meter
13RGP205480.las	Meter	Meter
13RGP205495.las	Meter	Meter
13RGP205510.las	Meter	Meter
13RGP205525.las	Meter	Meter
13RGP205540.las	Meter	Meter
13RGP205555.las	Meter	Meter
13RGP205570.las	Meter	Meter
13RGP205585.las	Meter	Meter
13RGP205600.las	Meter	Meter
13RGP205615.las	Meter	Meter
13RGP205630.las	Meter	Meter
13RGP205645.las	Meter	Meter
13RGP205660.las	Meter	Meter
13RGP205675.las	Meter	Meter
13RGP205690.las	Meter	Meter
13RGP205705.las	Meter	Meter
13RGP205720.las	Meter	Meter
13RGP205735.las	Meter	Meter
13RGP205750.las	Meter	Meter
13RGP205765.las	Meter	Meter
13RGP205780.las	Meter	Meter
13RGP205795.las	Meter	Meter
13RGP205810.las	Meter	Meter
13RGP205825.las	Meter	Meter
13RGP205840.las	Meter	Meter
13RGP205855.las	Meter	Meter
13RGP205870.las	Meter	Meter
13RGP205885.las	Meter	Meter
13RGP205900.las	Meter	Meter

DPH-6 Report on Units of Reference - continued

File	Horizontal Unit	Vertical Unit
13RGP205915.las	Meter	Meter
13RGP205930.las	Meter	Meter
13RGP205945.las	Meter	Meter
13RGP205960.las	Meter	Meter
13RGP205975.las	Meter	Meter
13RGP205990.las	Meter	Meter
13RGP220480.las	Meter	Meter
13RGP220495.las	Meter	Meter
13RGP220510.las	Meter	Meter
13RGP220525.las	Meter	Meter
13RGP220540.las	Meter	Meter
13RGP220555.las	Meter	Meter
13RGP220570.las	Meter	Meter
13RGP220585.las	Meter	Meter
13RGP220600.las	Meter	Meter
13RGP220615.las	Meter	Meter
13RGP220630.las	Meter	Meter
13RGP220645.las	Meter	Meter
13RGP220660.las	Meter	Meter
13RGP220675.las	Meter	Meter
13RGP220690.las	Meter	Meter
13RGP220705.las	Meter	Meter
13RGP220720.las	Meter	Meter
13RGP220735.las	Meter	Meter
13RGP220750.las	Meter	Meter
13RGP220765.las	Meter	Meter
13RGP220780.las	Meter	Meter
13RGP220795.las	Meter	Meter
13RGP220810.las	Meter	Meter
13RGP220825.las	Meter	Meter
13RGP220840.las	Meter	Meter
13RGP220855.las	Meter	Meter
13RGP220870.las	Meter	Meter
13RGP220885.las	Meter	Meter
13RGP220900.las	Meter	Meter
13RGP220915.las	Meter	Meter
13RGP220930.las	Meter	Meter
13RGP220945.las	Meter	Meter
13RGP220960.las	Meter	Meter
13RGP220975.las	Meter	Meter
13RGP220990.las	Meter	Meter
13RGP235480.las	Meter	Meter
13RGP235495.las	Meter	Meter
13RGP235510.las	Meter	Meter
13RGP235525.las	Meter	Meter
13RGP235540.las	Meter	Meter
13RGP235555.las	Meter	Meter

DPH-6 Report on Units of Reference - continued

File	Horizontal Unit	Vertical Unit
13RGP235570.las	Meter	Meter
13RGP235585.las	Meter	Meter
13RGP235600.las	Meter	Meter
13RGP235615.las	Meter	Meter
13RGP235630.las	Meter	Meter
13RGP235645.las	Meter	Meter
13RGP235660.las	Meter	Meter
13RGP235675.las	Meter	Meter
13RGP235690.las	Meter	Meter
13RGP235705.las	Meter	Meter
13RGP235720.las	Meter	Meter
13RGP235735.las	Meter	Meter
13RGP235750.las	Meter	Meter
13RGP235765.las	Meter	Meter
13RGP235780.las	Meter	Meter
13RGP235795.las	Meter	Meter
13RGP235810.las	Meter	Meter
13RGP235825.las	Meter	Meter
13RGP235840.las	Meter	Meter
13RGP235855.las	Meter	Meter
13RGP235870.las	Meter	Meter
13RGP235885.las	Meter	Meter
13RGP235900.las	Meter	Meter
13RGP235915.las	Meter	Meter
13RGP235930.las	Meter	Meter
13RGP235945.las	Meter	Meter
13RGP235960.las	Meter	Meter
13RGP235975.las	Meter	Meter
13RGP235990.las	Meter	Meter
13RGP250480.las	Meter	Meter
13RGP250495.las	Meter	Meter
13RGP250510.las	Meter	Meter
13RGP250525.las	Meter	Meter
13RGP250540.las	Meter	Meter
13RGP250555.las	Meter	Meter
13RGP250570.las	Meter	Meter
13RGP250585.las	Meter	Meter
13RGP250600.las	Meter	Meter
13RGP250615.las	Meter	Meter
13RGP250630.las	Meter	Meter
13RGP250645.las	Meter	Meter
13RGP250660.las	Meter	Meter
13RGP250675.las	Meter	Meter
13RGP250690.las	Meter	Meter
13RGP250705.las	Meter	Meter
13RGP250720.las	Meter	Meter
13RGP250735.las	Meter	Meter

DPH-6 Report on Units of Reference - continued

File	Horizontal Unit	Vertical Unit
13RGP250750.las	Meter	Meter
13RGP250765.las	Meter	Meter
13RGP250780.las	Meter	Meter
13RGP250795.las	Meter	Meter
13RGP250810.las	Meter	Meter
13RGP250825.las	Meter	Meter
13RGP250840.las	Meter	Meter
13RGP250855.las	Meter	Meter
13RGP250870.las	Meter	Meter
13RGP250885.las	Meter	Meter
13RGP250900.las	Meter	Meter
13RGP250915.las	Meter	Meter
13RGP250930.las	Meter	Meter
13RGP250945.las	Meter	Meter
13RGP250960.las	Meter	Meter
13RGP250975.las	Meter	Meter
13RGP250990.las	Meter	Meter
13RGP265480.las	Meter	Meter
13RGP265495.las	Meter	Meter
13RGP265510.las	Meter	Meter
13RGP265525.las	Meter	Meter
13RGP265540.las	Meter	Meter
13RGP265555.las	Meter	Meter
13RGP265570.las	Meter	Meter
13RGP265585.las	Meter	Meter
13RGP265600.las	Meter	Meter
13RGP265615.las	Meter	Meter
13RGP265630.las	Meter	Meter
13RGP265645.las	Meter	Meter
13RGP265660.las	Meter	Meter
13RGP265675.las	Meter	Meter
13RGP265690.las	Meter	Meter
13RGP265705.las	Meter	Meter
13RGP265720.las	Meter	Meter
13RGP265735.las	Meter	Meter
13RGP265750.las	Meter	Meter
13RGP265765.las	Meter	Meter
13RGP265780.las	Meter	Meter
13RGP265795.las	Meter	Meter
13RGP265810.las	Meter	Meter
13RGP265825.las	Meter	Meter
13RGP265840.las	Meter	Meter
13RGP265855.las	Meter	Meter
13RGP265870.las	Meter	Meter
13RGP265885.las	Meter	Meter
13RGP265900.las	Meter	Meter
13RGP265915.las	Meter	Meter

DPH-6 Report on Units of Reference - continued

File	Horizontal Unit	Vertical Unit
13RGP265930.las	Meter	Meter
13RGP265945.las	Meter	Meter
13RGP265960.las	Meter	Meter
13RGP265975.las	Meter	Meter
13RGP265990.las	Meter	Meter
13RGP280480.las	Meter	Meter
13RGP280495.las	Meter	Meter
13RGP280510.las	Meter	Meter
13RGP280525.las	Meter	Meter
13RGP280540.las	Meter	Meter
13RGP280555.las	Meter	Meter
13RGP280570.las	Meter	Meter
13RGP280585.las	Meter	Meter
13RGP280600.las	Meter	Meter
13RGP280615.las	Meter	Meter
13RGP280630.las	Meter	Meter
13RGP280645.las	Meter	Meter
13RGP280660.las	Meter	Meter
13RGP280675.las	Meter	Meter
13RGP280690.las	Meter	Meter
13RGP280705.las	Meter	Meter
13RGP280720.las	Meter	Meter
13RGP280735.las	Meter	Meter
13RGP280750.las	Meter	Meter
13RGP280765.las	Meter	Meter
13RGP280780.las	Meter	Meter
13RGP280795.las	Meter	Meter
13RGP280810.las	Meter	Meter
13RGP280825.las	Meter	Meter
13RGP280840.las	Meter	Meter
13RGP280855.las	Meter	Meter
13RGP280870.las	Meter	Meter
13RGP280885.las	Meter	Meter
13RGP280900.las	Meter	Meter
13RGP280915.las	Meter	Meter
13RGP280930.las	Meter	Meter
13RGP280945.las	Meter	Meter
13RGP280960.las	Meter	Meter
13RGP280975.las	Meter	Meter
13RGP280990.las	Meter	Meter
13RGP295480.las	Meter	Meter
13RGP295495.las	Meter	Meter
13RGP295510.las	Meter	Meter
13RGP295525.las	Meter	Meter
13RGP295540.las	Meter	Meter
13RGP295555.las	Meter	Meter
13RGP295570.las	Meter	Meter

DPH-6 Report on Units of Reference - continued

File	Horizontal Unit	Vertical Unit
13RGP295585.las	Meter	Meter
13RGP295600.las	Meter	Meter
13RGP295615.las	Meter	Meter
13RGP295630.las	Meter	Meter
13RGP295645.las	Meter	Meter
13RGP295660.las	Meter	Meter
13RGP295675.las	Meter	Meter
13RGP295690.las	Meter	Meter
13RGP295705.las	Meter	Meter
13RGP295720.las	Meter	Meter
13RGP295735.las	Meter	Meter
13RGP295750.las	Meter	Meter
13RGP295765.las	Meter	Meter
13RGP295780.las	Meter	Meter
13RGP295795.las	Meter	Meter
13RGP295810.las	Meter	Meter
13RGP295825.las	Meter	Meter
13RGP295840.las	Meter	Meter
13RGP295855.las	Meter	Meter
13RGP295870.las	Meter	Meter
13RGP295885.las	Meter	Meter
13RGP295900.las	Meter	Meter
13RGP295915.las	Meter	Meter
13RGP295930.las	Meter	Meter
13RGP295945.las	Meter	Meter
13RGP295960.las	Meter	Meter
13RGP295975.las	Meter	Meter
13RGP295990.las	Meter	Meter
13RGP310480.las	Meter	Meter
13RGP310495.las	Meter	Meter
13RGP310510.las	Meter	Meter
13RGP310525.las	Meter	Meter
13RGP310540.las	Meter	Meter
13RGP310555.las	Meter	Meter
13RGP310570.las	Meter	Meter
13RGP310585.las	Meter	Meter
13RGP310600.las	Meter	Meter
13RGP310615.las	Meter	Meter
13RGP310630.las	Meter	Meter
13RGP310645.las	Meter	Meter
13RGP310660.las	Meter	Meter
13RGP310675.las	Meter	Meter
13RGP310690.las	Meter	Meter
13RGP310705.las	Meter	Meter
13RGP310720.las	Meter	Meter
13RGP310735.las	Meter	Meter
13RGP310750.las	Meter	Meter

DPH-6 Report on Units of Reference - continued

File	Horizontal Unit	Vertical Unit
13RGP310765.las	Meter	Meter
13RGP310780.las	Meter	Meter
13RGP310795.las	Meter	Meter
13RGP310810.las	Meter	Meter
13RGP310825.las	Meter	Meter
13RGP310840.las	Meter	Meter
13RGP310855.las	Meter	Meter
13RGP310870.las	Meter	Meter
13RGP310885.las	Meter	Meter
13RGP310900.las	Meter	Meter
13RGP310915.las	Meter	Meter
13RGP310930.las	Meter	Meter
13RGP310945.las	Meter	Meter
13RGP310960.las	Meter	Meter
13RGP310975.las	Meter	Meter
13RGP310990.las	Meter	Meter
13RGP325480.las	Meter	Meter
13RGP325495.las	Meter	Meter
13RGP325510.las	Meter	Meter
13RGP325525.las	Meter	Meter
13RGP325540.las	Meter	Meter
13RGP325555.las	Meter	Meter
13RGP325570.las	Meter	Meter
13RGP325585.las	Meter	Meter
13RGP325600.las	Meter	Meter
13RGP325615.las	Meter	Meter
13RGP325630.las	Meter	Meter
13RGP325645.las	Meter	Meter
13RGP325660.las	Meter	Meter
13RGP325675.las	Meter	Meter
13RGP325690.las	Meter	Meter
13RGP325705.las	Meter	Meter
13RGP325720.las	Meter	Meter
13RGP325735.las	Meter	Meter
13RGP325750.las	Meter	Meter
13RGP325765.las	Meter	Meter
13RGP325780.las	Meter	Meter
13RGP325795.las	Meter	Meter
13RGP325810.las	Meter	Meter
13RGP325825.las	Meter	Meter
13RGP325840.las	Meter	Meter
13RGP325855.las	Meter	Meter
13RGP325870.las	Meter	Meter
13RGP325885.las	Meter	Meter
13RGP325900.las	Meter	Meter
13RGP325915.las	Meter	Meter
13RGP325930.las	Meter	Meter

DPH-6 Report on Units of Reference - continued

File	Horizontal Unit	Vertical Unit
13RGP325945.las	Meter	Meter
13RGP325960.las	Meter	Meter
13RGP325975.las	Meter	Meter
13RGP325990.las	Meter	Meter
13RGP340480.las	Meter	Meter
13RGP340495.las	Meter	Meter
13RGP340510.las	Meter	Meter
13RGP340525.las	Meter	Meter
13RGP340540.las	Meter	Meter
13RGP340555.las	Meter	Meter
13RGP340570.las	Meter	Meter
13RGP340585.las	Meter	Meter
13RGP340600.las	Meter	Meter
13RGP340615.las	Meter	Meter
13RGP340630.las	Meter	Meter
13RGP340645.las	Meter	Meter
13RGP340660.las	Meter	Meter
13RGP340675.las	Meter	Meter
13RGP340690.las	Meter	Meter
13RGP340705.las	Meter	Meter
13RGP340720.las	Meter	Meter
13RGP340735.las	Meter	Meter
13RGP340750.las	Meter	Meter
13RGP340765.las	Meter	Meter
13RGP340780.las	Meter	Meter
13RGP340795.las	Meter	Meter
13RGP340810.las	Meter	Meter
13RGP340825.las	Meter	Meter
13RGP340840.las	Meter	Meter
13RGP340855.las	Meter	Meter
13RGP340870.las	Meter	Meter
13RGP340885.las	Meter	Meter
13RGP340900.las	Meter	Meter
13RGP340915.las	Meter	Meter
13RGP340930.las	Meter	Meter
13RGP340945.las	Meter	Meter
13RGP340960.las	Meter	Meter
13RGP340975.las	Meter	Meter
13RGP340990.las	Meter	Meter
13RGP355480.las	Meter	Meter
13RGP355495.las	Meter	Meter
13RGP355510.las	Meter	Meter
13RGP355525.las	Meter	Meter
13RGP355540.las	Meter	Meter
13RGP355555.las	Meter	Meter
13RGP355570.las	Meter	Meter
13RGP355585.las	Meter	Meter

DPH-6 Report on Units of Reference - continued

File	Horizontal Unit	Vertical Unit
13RGP355600.las	Meter	Meter
13RGP355615.las	Meter	Meter
13RGP355630.las	Meter	Meter
13RGP355645.las	Meter	Meter
13RGP355660.las	Meter	Meter
13RGP355675.las	Meter	Meter
13RGP355690.las	Meter	Meter
13RGP355705.las	Meter	Meter
13RGP355720.las	Meter	Meter
13RGP355735.las	Meter	Meter
13RGP355750.las	Meter	Meter
13RGP355765.las	Meter	Meter
13RGP355780.las	Meter	Meter
13RGP355795.las	Meter	Meter
13RGP355810.las	Meter	Meter
13RGP355825.las	Meter	Meter
13RGP355840.las	Meter	Meter
13RGP355855.las	Meter	Meter
13RGP355870.las	Meter	Meter
13RGP355885.las	Meter	Meter
13RGP355900.las	Meter	Meter
13RGP355915.las	Meter	Meter
13RGP355930.las	Meter	Meter
13RGP355945.las	Meter	Meter
13RGP355960.las	Meter	Meter
13RGP355975.las	Meter	Meter
13RGP355990.las	Meter	Meter
13RGP370480.las	Meter	Meter
13RGP370495.las	Meter	Meter
13RGP370510.las	Meter	Meter
13RGP370525.las	Meter	Meter
13RGP370540.las	Meter	Meter
13RGP370555.las	Meter	Meter
13RGP370570.las	Meter	Meter
13RGP370585.las	Meter	Meter
13RGP370600.las	Meter	Meter
13RGP370615.las	Meter	Meter
13RGP370630.las	Meter	Meter
13RGP370645.las	Meter	Meter
13RGP370660.las	Meter	Meter
13RGP370675.las	Meter	Meter
13RGP370690.las	Meter	Meter
13RGP370705.las	Meter	Meter
13RGP370720.las	Meter	Meter
13RGP370735.las	Meter	Meter
13RGP370750.las	Meter	Meter
13RGP370765.las	Meter	Meter

DPH-6 Report on Units of Reference - continued

File	Horizontal Unit	Vertical Unit
13RGP370780.las	Meter	Meter
13RGP370795.las	Meter	Meter
13RGP370810.las	Meter	Meter
13RGP370825.las	Meter	Meter
13RGP370840.las	Meter	Meter
13RGP370855.las	Meter	Meter
13RGP370870.las	Meter	Meter
13RGP370885.las	Meter	Meter
13RGP370900.las	Meter	Meter
13RGP370915.las	Meter	Meter
13RGP370930.las	Meter	Meter
13RGP370945.las	Meter	Meter
13RGP370960.las	Meter	Meter
13RGP370975.las	Meter	Meter
13RGP370990.las	Meter	Meter
13RGP385480.las	Meter	Meter
13RGP385495.las	Meter	Meter
13RGP385510.las	Meter	Meter
13RGP385525.las	Meter	Meter
13RGP385540.las	Meter	Meter
13RGP385555.las	Meter	Meter
13RGP385570.las	Meter	Meter
13RGP385585.las	Meter	Meter
13RGP385600.las	Meter	Meter
13RGP385615.las	Meter	Meter
13RGP385630.las	Meter	Meter
13RGP385645.las	Meter	Meter
13RGP385660.las	Meter	Meter
13RGP385675.las	Meter	Meter
13RGP385690.las	Meter	Meter
13RGP385705.las	Meter	Meter
13RGP385720.las	Meter	Meter
13RGP385735.las	Meter	Meter
13RGP385750.las	Meter	Meter
13RGP385765.las	Meter	Meter
13RGP385780.las	Meter	Meter
13RGP385795.las	Meter	Meter
13RGP385810.las	Meter	Meter
13RGP385825.las	Meter	Meter
13RGP385840.las	Meter	Meter
13RGP385855.las	Meter	Meter
13RGP385870.las	Meter	Meter
13RGP385885.las	Meter	Meter
13RGP385900.las	Meter	Meter
13RGP385915.las	Meter	Meter
13RGP385930.las	Meter	Meter
13RGP385945.las	Meter	Meter

DPH-6 Report on Units of Reference - continued

File	Horizontal Unit	Vertical Unit
13RGP385960.las	Meter	Meter
13RGP385975.las	Meter	Meter
13RGP385990.las	Meter	Meter
13RGP400480.las	Meter	Meter
13RGP400495.las	Meter	Meter
13RGP400510.las	Meter	Meter
13RGP400525.las	Meter	Meter
13RGP400540.las	Meter	Meter
13RGP400555.las	Meter	Meter
13RGP400570.las	Meter	Meter
13RGP400585.las	Meter	Meter
13RGP400600.las	Meter	Meter
13RGP400615.las	Meter	Meter
13RGP400630.las	Meter	Meter
13RGP400645.las	Meter	Meter
13RGP400660.las	Meter	Meter
13RGP400675.las	Meter	Meter
13RGP400690.las	Meter	Meter
13RGP400705.las	Meter	Meter
13RGP400720.las	Meter	Meter
13RGP400735.las	Meter	Meter
13RGP400750.las	Meter	Meter
13RGP400765.las	Meter	Meter
13RGP400780.las	Meter	Meter
13RGP400795.las	Meter	Meter
13RGP400810.las	Meter	Meter
13RGP400825.las	Meter	Meter
13RGP400840.las	Meter	Meter
13RGP400855.las	Meter	Meter
13RGP400870.las	Meter	Meter
13RGP400885.las	Meter	Meter
13RGP400900.las	Meter	Meter
13RGP400915.las	Meter	Meter
13RGP400930.las	Meter	Meter
13RGP400945.las	Meter	Meter
13RGP400960.las	Meter	Meter
13RGP400975.las	Meter	Meter
13RGP400990.las	Meter	Meter
13RGP415480.las	Meter	Meter
13RGP415495.las	Meter	Meter
13RGP415510.las	Meter	Meter
13RGP415525.las	Meter	Meter
13RGP415540.las	Meter	Meter
13RGP415555.las	Meter	Meter
13RGP415570.las	Meter	Meter
13RGP415585.las	Meter	Meter
13RGP415600.las	Meter	Meter

DPH-6 Report on Units of Reference

- continued

<u>File</u>	<u>Horizontal Unit</u>	<u>Vertical Unit</u>
13RGP415615.las	Meter	Meter
13RGP415630.las	Meter	Meter
13RGP415645.las	Meter	Meter
13RGP415660.las	Meter	Meter
13RGP415675.las	Meter	Meter
13RGP415690.las	Meter	Meter
13RGP415705.las	Meter	Meter
13RGP415720.las	Meter	Meter
13RGP415735.las	Meter	Meter
13RGP415750.las	Meter	Meter
13RGP415765.las	Meter	Meter
13RGP415780.las	Meter	Meter
13RGP415795.las	Meter	Meter
13RGP415810.las	Meter	Meter
13RGP415825.las	Meter	Meter
13RGP415840.las	Meter	Meter
13RGP415855.las	Meter	Meter
13RGP415870.las	Meter	Meter
13RGP415885.las	Meter	Meter
13RGP415900.las	Meter	Meter
13RGP415915.las	Meter	Meter
13RGP415930.las	Meter	Meter
13RGP415945.las	Meter	Meter
13RGP415960.las	Meter	Meter
13RGP415975.las	Meter	Meter
13RGP415990.las	Meter	Meter
13RGP430480.las	Meter	Meter
13RGP430495.las	Meter	Meter
13RGP430510.las	Meter	Meter
13RGP430525.las	Meter	Meter
13RGP430540.las	Meter	Meter
13RGP430555.las	Meter	Meter
13RGP430570.las	Meter	Meter
13RGP430585.las	Meter	Meter
13RGP430600.las	Meter	Meter
13RGP430615.las	Meter	Meter
13RGP430630.las	Meter	Meter
13RGP430645.las	Meter	Meter
13RGP430660.las	Meter	Meter
13RGP430675.las	Meter	Meter
13RGP430690.las	Meter	Meter
13RGP430705.las	Meter	Meter
13RGP430720.las	Meter	Meter
13RGP430735.las	Meter	Meter
13RGP430750.las	Meter	Meter
13RGP430765.las	Meter	Meter
13RGP430780.las	Meter	Meter

DPH-6 Report on Units of Reference - continued

File	Horizontal Unit	Vertical Unit
13RGP430795.las	Meter	Meter
13RGP430810.las	Meter	Meter
13RGP430825.las	Meter	Meter
13RGP430840.las	Meter	Meter
13RGP430855.las	Meter	Meter
13RGP430870.las	Meter	Meter
13RGP430885.las	Meter	Meter
13RGP430900.las	Meter	Meter
13RGP430915.las	Meter	Meter
13RGP430930.las	Meter	Meter
13RGP430945.las	Meter	Meter
13RGP430960.las	Meter	Meter
13RGP430975.las	Meter	Meter
13RGP430990.las	Meter	Meter
13RGP445480.las	Meter	Meter
13RGP445495.las	Meter	Meter
13RGP445510.las	Meter	Meter
13RGP445525.las	Meter	Meter
13RGP445540.las	Meter	Meter
13RGP445555.las	Meter	Meter
13RGP445570.las	Meter	Meter
13RGP445585.las	Meter	Meter
13RGP445600.las	Meter	Meter
13RGP445615.las	Meter	Meter
13RGP445630.las	Meter	Meter
13RGP445645.las	Meter	Meter
13RGP445660.las	Meter	Meter
13RGP445675.las	Meter	Meter
13RGP445690.las	Meter	Meter
13RGP445705.las	Meter	Meter
13RGP445720.las	Meter	Meter
13RGP445735.las	Meter	Meter
13RGP445750.las	Meter	Meter
13RGP445765.las	Meter	Meter
13RGP445780.las	Meter	Meter
13RGP445795.las	Meter	Meter
13RGP445810.las	Meter	Meter
13RGP445825.las	Meter	Meter
13RGP445840.las	Meter	Meter
13RGP445855.las	Meter	Meter
13RGP445870.las	Meter	Meter
13RGP445885.las	Meter	Meter
13RGP445900.las	Meter	Meter
13RGP445915.las	Meter	Meter
13RGP445930.las	Meter	Meter
13RGP445945.las	Meter	Meter
13RGP445960.las	Meter	Meter

DPH-6 Report on Units of Reference - continued

File	Horizontal Unit	Vertical Unit
13RGP445975.las	Meter	Meter
13RGP445990.las	Meter	Meter
13RGP460480.las	Meter	Meter
13RGP460495.las	Meter	Meter
13RGP460510.las	Meter	Meter
13RGP460525.las	Meter	Meter
13RGP460540.las	Meter	Meter
13RGP460555.las	Meter	Meter
13RGP460570.las	Meter	Meter
13RGP460585.las	Meter	Meter
13RGP460600.las	Meter	Meter
13RGP460615.las	Meter	Meter
13RGP460630.las	Meter	Meter
13RGP460645.las	Meter	Meter
13RGP460660.las	Meter	Meter
13RGP460675.las	Meter	Meter
13RGP460690.las	Meter	Meter
13RGP460705.las	Meter	Meter
13RGP460720.las	Meter	Meter
13RGP460735.las	Meter	Meter
13RGP460750.las	Meter	Meter
13RGP460765.las	Meter	Meter
13RGP460780.las	Meter	Meter
13RGP460795.las	Meter	Meter
13RGP460810.las	Meter	Meter
13RGP460825.las	Meter	Meter
13RGP460840.las	Meter	Meter
13RGP460855.las	Meter	Meter
13RGP460870.las	Meter	Meter
13RGP460885.las	Meter	Meter
13RGP460900.las	Meter	Meter
13RGP460915.las	Meter	Meter
13RGP460930.las	Meter	Meter
13RGP460945.las	Meter	Meter
13RGP460960.las	Meter	Meter
13RGP460975.las	Meter	Meter
13RGP460990.las	Meter	Meter
13RGP475480.las	Meter	Meter
13RGP475495.las	Meter	Meter
13RGP475510.las	Meter	Meter
13RGP475525.las	Meter	Meter
13RGP475540.las	Meter	Meter
13RGP475555.las	Meter	Meter
13RGP475570.las	Meter	Meter
13RGP475585.las	Meter	Meter
13RGP475600.las	Meter	Meter
13RGP475615.las	Meter	Meter

DPH-6 Report on Units of Reference - continued

File	Horizontal Unit	Vertical Unit
13RGP475630.las	Meter	Meter
13RGP475645.las	Meter	Meter
13RGP475660.las	Meter	Meter
13RGP475675.las	Meter	Meter
13RGP475690.las	Meter	Meter
13RGP475705.las	Meter	Meter
13RGP475720.las	Meter	Meter
13RGP475735.las	Meter	Meter
13RGP475750.las	Meter	Meter
13RGP475765.las	Meter	Meter
13RGP475780.las	Meter	Meter
13RGP475795.las	Meter	Meter
13RGP475810.las	Meter	Meter
13RGP475825.las	Meter	Meter
13RGP475840.las	Meter	Meter
13RGP475855.las	Meter	Meter
13RGP475870.las	Meter	Meter
13RGP475885.las	Meter	Meter
13RGP475900.las	Meter	Meter
13RGP475915.las	Meter	Meter
13RGP475930.las	Meter	Meter
13RGP475945.las	Meter	Meter
13RGP475960.las	Meter	Meter
13RGP475975.las	Meter	Meter
13RGP475990.las	Meter	Meter
13RGP490480.las	Meter	Meter
13RGP490495.las	Meter	Meter
13RGP490510.las	Meter	Meter
13RGP490525.las	Meter	Meter
13RGP490540.las	Meter	Meter
13RGP490555.las	Meter	Meter
13RGP490570.las	Meter	Meter
13RGP490585.las	Meter	Meter
13RGP490600.las	Meter	Meter
13RGP490615.las	Meter	Meter
13RGP490630.las	Meter	Meter
13RGP490645.las	Meter	Meter
13RGP490660.las	Meter	Meter
13RGP490675.las	Meter	Meter
13RGP490690.las	Meter	Meter
13RGP490705.las	Meter	Meter
13RGP490720.las	Meter	Meter
13RGP490735.las	Meter	Meter
13RGP490750.las	Meter	Meter
13RGP490765.las	Meter	Meter
13RGP490780.las	Meter	Meter
13RGP490795.las	Meter	Meter

DPH-6 Report on Units of Reference - continued

File	Horizontal Unit	Vertical Unit
13RGP490810.las	Meter	Meter
13RGP490825.las	Meter	Meter
13RGP490840.las	Meter	Meter
13RGP490855.las	Meter	Meter
13RGP490870.las	Meter	Meter
13RGP490885.las	Meter	Meter
13RGP490900.las	Meter	Meter
13RGP490915.las	Meter	Meter
13RGP490930.las	Meter	Meter
13RGP490945.las	Meter	Meter
13RGP490960.las	Meter	Meter
13RGP490975.las	Meter	Meter
13RGP490990.las	Meter	Meter
13RGP505480.las	Meter	Meter
13RGP505495.las	Meter	Meter
13RGP505510.las	Meter	Meter
13RGP505525.las	Meter	Meter
13RGP505540.las	Meter	Meter
13RGP505555.las	Meter	Meter
13RGP505570.las	Meter	Meter
13RGP505585.las	Meter	Meter
13RGP505600.las	Meter	Meter
13RGP505615.las	Meter	Meter
13RGP505630.las	Meter	Meter
13RGP505645.las	Meter	Meter
13RGP505660.las	Meter	Meter
13RGP505675.las	Meter	Meter
13RGP505690.las	Meter	Meter
13RGP505705.las	Meter	Meter
13RGP505720.las	Meter	Meter
13RGP505735.las	Meter	Meter
13RGP505750.las	Meter	Meter
13RGP505765.las	Meter	Meter
13RGP505780.las	Meter	Meter
13RGP505795.las	Meter	Meter
13RGP505810.las	Meter	Meter
13RGP505825.las	Meter	Meter
13RGP505840.las	Meter	Meter
13RGP505855.las	Meter	Meter
13RGP505870.las	Meter	Meter
13RGP505885.las	Meter	Meter
13RGP505900.las	Meter	Meter
13RGP505915.las	Meter	Meter
13RGP505930.las	Meter	Meter
13RGP505945.las	Meter	Meter
13RGP505960.las	Meter	Meter
13RGP505975.las	Meter	Meter

DPH-6 Report on Units of Reference - continued

File	Horizontal Unit	Vertical Unit
13RGP505990.las	Meter	Meter
13RGP520480.las	Meter	Meter
13RGP520495.las	Meter	Meter
13RGP520510.las	Meter	Meter
13RGP520525.las	Meter	Meter
13RGP520540.las	Meter	Meter
13RGP520555.las	Meter	Meter
13RGP520570.las	Meter	Meter
13RGP520585.las	Meter	Meter
13RGP520600.las	Meter	Meter
13RGP520615.las	Meter	Meter
13RGP520630.las	Meter	Meter
13RGP520645.las	Meter	Meter
13RGP520660.las	Meter	Meter
13RGP520675.las	Meter	Meter
13RGP520690.las	Meter	Meter
13RGP520705.las	Meter	Meter
13RGP520720.las	Meter	Meter
13RGP520735.las	Meter	Meter
13RGP520750.las	Meter	Meter
13RGP520765.las	Meter	Meter
13RGP520780.las	Meter	Meter
13RGP520795.las	Meter	Meter
13RGP520810.las	Meter	Meter
13RGP520825.las	Meter	Meter
13RGP520840.las	Meter	Meter
13RGP520855.las	Meter	Meter
13RGP520870.las	Meter	Meter
13RGP520885.las	Meter	Meter
13RGP520900.las	Meter	Meter
13RGP520915.las	Meter	Meter
13RGP520930.las	Meter	Meter
13RGP520945.las	Meter	Meter
13RGP520960.las	Meter	Meter
13RGP520975.las	Meter	Meter
13RGP520990.las	Meter	Meter
13RGP535480.las	Meter	Meter
13RGP535495.las	Meter	Meter
13RGP535510.las	Meter	Meter
13RGP535525.las	Meter	Meter
13RGP535540.las	Meter	Meter
13RGP535555.las	Meter	Meter
13RGP535570.las	Meter	Meter
13RGP535585.las	Meter	Meter
13RGP535600.las	Meter	Meter
13RGP535615.las	Meter	Meter
13RGP535630.las	Meter	Meter

DPH-6 Report on Units of Reference - continued

File	Horizontal Unit	Vertical Unit
13RGP535645.las	Meter	Meter
13RGP535660.las	Meter	Meter
13RGP535675.las	Meter	Meter
13RGP535690.las	Meter	Meter
13RGP535705.las	Meter	Meter
13RGP535720.las	Meter	Meter
13RGP535735.las	Meter	Meter
13RGP535750.las	Meter	Meter
13RGP535765.las	Meter	Meter
13RGP535780.las	Meter	Meter
13RGP535795.las	Meter	Meter
13RGP535810.las	Meter	Meter
13RGP535825.las	Meter	Meter
13RGP535840.las	Meter	Meter
13RGP535855.las	Meter	Meter
13RGP535870.las	Meter	Meter
13RGP535885.las	Meter	Meter
13RGP535900.las	Meter	Meter
13RGP535915.las	Meter	Meter
13RGP535930.las	Meter	Meter
13RGP535945.las	Meter	Meter
13RGP535960.las	Meter	Meter
13RGP535975.las	Meter	Meter
13RGP535990.las	Meter	Meter
13RGP550480.las	Meter	Meter
13RGP550495.las	Meter	Meter
13RGP550510.las	Meter	Meter
13RGP550525.las	Meter	Meter
13RGP550540.las	Meter	Meter
13RGP550555.las	Meter	Meter
13RGP550570.las	Meter	Meter
13RGP550585.las	Meter	Meter
13RGP550600.las	Meter	Meter
13RGP550615.las	Meter	Meter
13RGP550630.las	Meter	Meter
13RGP550645.las	Meter	Meter
13RGP550660.las	Meter	Meter
13RGP550675.las	Meter	Meter
13RGP550690.las	Meter	Meter
13RGP550705.las	Meter	Meter
13RGP550720.las	Meter	Meter
13RGP550735.las	Meter	Meter
13RGP550750.las	Meter	Meter
13RGP550765.las	Meter	Meter
13RGP550780.las	Meter	Meter
13RGP550795.las	Meter	Meter
13RGP550810.las	Meter	Meter

DPH-6 Report on Units of Reference - continued

File	Horizontal Unit	Vertical Unit
13RGP550825.las	Meter	Meter
13RGP550840.las	Meter	Meter
13RGP550855.las	Meter	Meter
13RGP550870.las	Meter	Meter
13RGP550885.las	Meter	Meter
13RGP550900.las	Meter	Meter
13RGP550915.las	Meter	Meter
13RGP550930.las	Meter	Meter
13RGP550945.las	Meter	Meter
13RGP550960.las	Meter	Meter
13RGP550975.las	Meter	Meter
13RGP550990.las	Meter	Meter
13RGP565480.las	Meter	Meter
13RGP565495.las	Meter	Meter
13RGP565510.las	Meter	Meter
13RGP565525.las	Meter	Meter
13RGP565540.las	Meter	Meter
13RGP565555.las	Meter	Meter
13RGP565570.las	Meter	Meter
13RGP565585.las	Meter	Meter
13RGP565600.las	Meter	Meter
13RGP565615.las	Meter	Meter
13RGP565630.las	Meter	Meter
13RGP565645.las	Meter	Meter
13RGP565660.las	Meter	Meter
13RGP565675.las	Meter	Meter
13RGP565690.las	Meter	Meter
13RGP565705.las	Meter	Meter
13RGP565720.las	Meter	Meter
13RGP565735.las	Meter	Meter
13RGP565750.las	Meter	Meter
13RGP565765.las	Meter	Meter
13RGP565780.las	Meter	Meter
13RGP565795.las	Meter	Meter
13RGP565810.las	Meter	Meter
13RGP565825.las	Meter	Meter
13RGP565840.las	Meter	Meter
13RGP565855.las	Meter	Meter
13RGP565870.las	Meter	Meter
13RGP565885.las	Meter	Meter
13RGP565900.las	Meter	Meter
13RGP565915.las	Meter	Meter
13RGP565930.las	Meter	Meter
13RGP565945.las	Meter	Meter
13RGP565960.las	Meter	Meter
13RGP565975.las	Meter	Meter
13RGP565990.las	Meter	Meter

DPH-6 Report on Units of Reference - continued

File	Horizontal Unit	Vertical Unit
13RGP580480.las	Meter	Meter
13RGP580495.las	Meter	Meter
13RGP580510.las	Meter	Meter
13RGP580525.las	Meter	Meter
13RGP580540.las	Meter	Meter
13RGP580555.las	Meter	Meter
13RGP580570.las	Meter	Meter
13RGP580585.las	Meter	Meter
13RGP580600.las	Meter	Meter
13RGP580615.las	Meter	Meter
13RGP580630.las	Meter	Meter
13RGP580645.las	Meter	Meter
13RGP580660.las	Meter	Meter
13RGP580675.las	Meter	Meter
13RGP580690.las	Meter	Meter
13RGP580705.las	Meter	Meter
13RGP580720.las	Meter	Meter
13RGP580735.las	Meter	Meter
13RGP580750.las	Meter	Meter
13RGP580765.las	Meter	Meter
13RGP580780.las	Meter	Meter
13RGP580795.las	Meter	Meter
13RGP580810.las	Meter	Meter
13RGP580825.las	Meter	Meter
13RGP580840.las	Meter	Meter
13RGP580855.las	Meter	Meter
13RGP580870.las	Meter	Meter
13RGP580885.las	Meter	Meter
13RGP580900.las	Meter	Meter
13RGP580915.las	Meter	Meter
13RGP580930.las	Meter	Meter
13RGP580945.las	Meter	Meter
13RGP580960.las	Meter	Meter
13RGP580975.las	Meter	Meter
13RGP580990.las	Meter	Meter
13RGP595480.las	Meter	Meter
13RGP595495.las	Meter	Meter
13RGP595510.las	Meter	Meter
13RGP595525.las	Meter	Meter
13RGP595540.las	Meter	Meter
13RGP595555.las	Meter	Meter
13RGP595570.las	Meter	Meter
13RGP595585.las	Meter	Meter
13RGP595600.las	Meter	Meter
13RGP595615.las	Meter	Meter
13RGP595630.las	Meter	Meter
13RGP595645.las	Meter	Meter

DPH-6 Report on Units of Reference - continued

File	Horizontal Unit	Vertical Unit
13RGP595660.las	Meter	Meter
13RGP595675.las	Meter	Meter
13RGP595690.las	Meter	Meter
13RGP595705.las	Meter	Meter
13RGP595720.las	Meter	Meter
13RGP595735.las	Meter	Meter
13RGP595750.las	Meter	Meter
13RGP595765.las	Meter	Meter
13RGP595780.las	Meter	Meter
13RGP595795.las	Meter	Meter
13RGP595810.las	Meter	Meter
13RGP595825.las	Meter	Meter
13RGP595840.las	Meter	Meter
13RGP595855.las	Meter	Meter
13RGP595870.las	Meter	Meter
13RGP595885.las	Meter	Meter
13RGP595900.las	Meter	Meter
13RGP595915.las	Meter	Meter
13RGP595930.las	Meter	Meter
13RGP595945.las	Meter	Meter
13RGP595960.las	Meter	Meter
13RGP595975.las	Meter	Meter
13RGP595990.las	Meter	Meter
13RGP610495.las	Meter	Meter
13RGP610510.las	Meter	Meter
13RGP610525.las	Meter	Meter
13RGP610540.las	Meter	Meter
13RGP610555.las	Meter	Meter
13RGP610570.las	Meter	Meter
13RGP610585.las	Meter	Meter
13RGP610600.las	Meter	Meter
13RGP610615.las	Meter	Meter
13RGP610630.las	Meter	Meter
13RGP610645.las	Meter	Meter
13RGP610660.las	Meter	Meter
13RGP610675.las	Meter	Meter
13RGP610690.las	Meter	Meter
13RGP610705.las	Meter	Meter
13RGP610720.las	Meter	Meter
13RGP610735.las	Meter	Meter
13RGP610750.las	Meter	Meter
13RGP610765.las	Meter	Meter
13RGP610780.las	Meter	Meter
13RGP610795.las	Meter	Meter
13RGP610810.las	Meter	Meter
13RGP610825.las	Meter	Meter
13RGP610840.las	Meter	Meter

DPH-6 Report on Units of Reference - continued

File	Horizontal Unit	Vertical Unit
13RGP610855.las	Meter	Meter
13RGP610870.las	Meter	Meter
13RGP610885.las	Meter	Meter
13RGP610900.las	Meter	Meter
13RGP610915.las	Meter	Meter
13RGP610930.las	Meter	Meter
13RGP610945.las	Meter	Meter
13RGP610960.las	Meter	Meter
13RGP610975.las	Meter	Meter
13RGP610990.las	Meter	Meter
13RGP625495.las	Meter	Meter
13RGP625510.las	Meter	Meter
13RGP625525.las	Meter	Meter
13RGP625540.las	Meter	Meter
13RGP625555.las	Meter	Meter
13RGP625570.las	Meter	Meter
13RGP625585.las	Meter	Meter
13RGP625600.las	Meter	Meter
13RGP625615.las	Meter	Meter
13RGP625630.las	Meter	Meter
13RGP625645.las	Meter	Meter
13RGP625660.las	Meter	Meter
13RGP625675.las	Meter	Meter
13RGP625690.las	Meter	Meter
13RGP625705.las	Meter	Meter
13RGP625720.las	Meter	Meter
13RGP625735.las	Meter	Meter
13RGP625750.las	Meter	Meter
13RGP625765.las	Meter	Meter
13RGP625780.las	Meter	Meter
13RGP625795.las	Meter	Meter
13RGP625810.las	Meter	Meter
13RGP625825.las	Meter	Meter
13RGP625840.las	Meter	Meter
13RGP625855.las	Meter	Meter
13RGP625870.las	Meter	Meter
13RGP625885.las	Meter	Meter
13RGP625900.las	Meter	Meter
13RGP625915.las	Meter	Meter
13RGP625930.las	Meter	Meter
13RGP625945.las	Meter	Meter
13RGP625960.las	Meter	Meter
13RGP625975.las	Meter	Meter
13RGP625990.las	Meter	Meter
13RGP640495.las	Meter	Meter
13RGP640510.las	Meter	Meter
13RGP640525.las	Meter	Meter

DPH-6 Report on Units of Reference - continued

File	Horizontal Unit	Vertical Unit
13RGP640540.las	Meter	Meter
13RGP640555.las	Meter	Meter
13RGP640570.las	Meter	Meter
13RGP640585.las	Meter	Meter
13RGP640600.las	Meter	Meter
13RGP640615.las	Meter	Meter
13RGP640630.las	Meter	Meter
13RGP640645.las	Meter	Meter
13RGP640660.las	Meter	Meter
13RGP640675.las	Meter	Meter
13RGP640690.las	Meter	Meter
13RGP640705.las	Meter	Meter
13RGP640720.las	Meter	Meter
13RGP640735.las	Meter	Meter
13RGP640750.las	Meter	Meter
13RGP640765.las	Meter	Meter
13RGP640780.las	Meter	Meter
13RGP640795.las	Meter	Meter
13RGP640810.las	Meter	Meter
13RGP640825.las	Meter	Meter
13RGP640840.las	Meter	Meter
13RGP640855.las	Meter	Meter
13RGP640870.las	Meter	Meter
13RGP640885.las	Meter	Meter
13RGP640900.las	Meter	Meter
13RGP640915.las	Meter	Meter
13RGP640930.las	Meter	Meter
13RGP640945.las	Meter	Meter
13RGP640960.las	Meter	Meter
13RGP640975.las	Meter	Meter
13RGP640990.las	Meter	Meter
13RGP655495.las	Meter	Meter
13RGP655510.las	Meter	Meter
13RGP655525.las	Meter	Meter
13RGP655540.las	Meter	Meter
13RGP655555.las	Meter	Meter
13RGP655570.las	Meter	Meter
13RGP655585.las	Meter	Meter
13RGP655600.las	Meter	Meter
13RGP655615.las	Meter	Meter
13RGP655630.las	Meter	Meter
13RGP655645.las	Meter	Meter
13RGP655660.las	Meter	Meter
13RGP655675.las	Meter	Meter
13RGP655690.las	Meter	Meter
13RGP655705.las	Meter	Meter
13RGP655720.las	Meter	Meter

DPH-6 Report on Units of Reference - continued

File	Horizontal Unit	Vertical Unit
13RGP655735.las	Meter	Meter
13RGP655750.las	Meter	Meter
13RGP655765.las	Meter	Meter
13RGP655780.las	Meter	Meter
13RGP655795.las	Meter	Meter
13RGP655810.las	Meter	Meter
13RGP655825.las	Meter	Meter
13RGP655840.las	Meter	Meter
13RGP655855.las	Meter	Meter
13RGP655870.las	Meter	Meter
13RGP655885.las	Meter	Meter
13RGP655900.las	Meter	Meter
13RGP655915.las	Meter	Meter
13RGP655930.las	Meter	Meter
13RGP655945.las	Meter	Meter
13RGP655960.las	Meter	Meter
13RGP655975.las	Meter	Meter
13RGP655990.las	Meter	Meter
13RGP670495.las	Meter	Meter
13RGP670510.las	Meter	Meter
13RGP670525.las	Meter	Meter
13RGP670540.las	Meter	Meter
13RGP670555.las	Meter	Meter
13RGP670570.las	Meter	Meter
13RGP670585.las	Meter	Meter
13RGP670600.las	Meter	Meter
13RGP670615.las	Meter	Meter
13RGP670630.las	Meter	Meter
13RGP670645.las	Meter	Meter
13RGP670660.las	Meter	Meter
13RGP670675.las	Meter	Meter
13RGP670690.las	Meter	Meter
13RGP670705.las	Meter	Meter
13RGP670720.las	Meter	Meter
13RGP670735.las	Meter	Meter
13RGP670750.las	Meter	Meter
13RGP670765.las	Meter	Meter
13RGP670780.las	Meter	Meter
13RGP670795.las	Meter	Meter
13RGP670810.las	Meter	Meter
13RGP670825.las	Meter	Meter
13RGP670840.las	Meter	Meter
13RGP670855.las	Meter	Meter
13RGP670870.las	Meter	Meter
13RGP670885.las	Meter	Meter
13RGP670900.las	Meter	Meter
13RGP670915.las	Meter	Meter

DPH-6 Report on Units of Reference - continued

File	Horizontal Unit	Vertical Unit
13RGP670930.las	Meter	Meter
13RGP670945.las	Meter	Meter
13RGP670960.las	Meter	Meter
13RGP670975.las	Meter	Meter
13RGP670990.las	Meter	Meter
13RGP685495.las	Meter	Meter
13RGP685510.las	Meter	Meter
13RGP685525.las	Meter	Meter
13RGP685540.las	Meter	Meter
13RGP685555.las	Meter	Meter
13RGP685570.las	Meter	Meter
13RGP685585.las	Meter	Meter
13RGP685600.las	Meter	Meter
13RGP685615.las	Meter	Meter
13RGP685630.las	Meter	Meter
13RGP685645.las	Meter	Meter
13RGP685660.las	Meter	Meter
13RGP685675.las	Meter	Meter
13RGP685690.las	Meter	Meter
13RGP685705.las	Meter	Meter
13RGP685720.las	Meter	Meter
13RGP685735.las	Meter	Meter
13RGP685750.las	Meter	Meter
13RGP685765.las	Meter	Meter
13RGP685780.las	Meter	Meter
13RGP685795.las	Meter	Meter
13RGP685810.las	Meter	Meter
13RGP685825.las	Meter	Meter
13RGP685840.las	Meter	Meter
13RGP685855.las	Meter	Meter
13RGP685870.las	Meter	Meter
13RGP685885.las	Meter	Meter
13RGP685900.las	Meter	Meter
13RGP685915.las	Meter	Meter
13RGP685930.las	Meter	Meter
13RGP685945.las	Meter	Meter
13RGP685960.las	Meter	Meter
13RGP685975.las	Meter	Meter
13RGP685990.las	Meter	Meter
13RGP700495.las	Meter	Meter
13RGP700510.las	Meter	Meter
13RGP700525.las	Meter	Meter
13RGP700540.las	Meter	Meter
13RGP700555.las	Meter	Meter
13RGP700570.las	Meter	Meter
13RGP700585.las	Meter	Meter
13RGP700600.las	Meter	Meter

DPH-6 Report on Units of Reference - continued

File	Horizontal Unit	Vertical Unit
13RGP700615.las	Meter	Meter
13RGP700630.las	Meter	Meter
13RGP700645.las	Meter	Meter
13RGP700660.las	Meter	Meter
13RGP700675.las	Meter	Meter
13RGP700690.las	Meter	Meter
13RGP700705.las	Meter	Meter
13RGP700720.las	Meter	Meter
13RGP700735.las	Meter	Meter
13RGP700750.las	Meter	Meter
13RGP700765.las	Meter	Meter
13RGP700780.las	Meter	Meter
13RGP700795.las	Meter	Meter
13RGP700810.las	Meter	Meter
13RGP700825.las	Meter	Meter
13RGP700840.las	Meter	Meter
13RGP700855.las	Meter	Meter
13RGP700870.las	Meter	Meter
13RGP700885.las	Meter	Meter
13RGP700900.las	Meter	Meter
13RGP700915.las	Meter	Meter
13RGP700930.las	Meter	Meter
13RGP700945.las	Meter	Meter
13RGP700960.las	Meter	Meter
13RGP700975.las	Meter	Meter
13RGP700990.las	Meter	Meter
13RGP715495.las	Meter	Meter
13RGP715510.las	Meter	Meter
13RGP715525.las	Meter	Meter
13RGP715540.las	Meter	Meter
13RGP715555.las	Meter	Meter
13RGP715570.las	Meter	Meter
13RGP715585.las	Meter	Meter
13RGP715600.las	Meter	Meter
13RGP715615.las	Meter	Meter
13RGP715630.las	Meter	Meter
13RGP715645.las	Meter	Meter
13RGP715660.las	Meter	Meter
13RGP715675.las	Meter	Meter
13RGP715690.las	Meter	Meter
13RGP715705.las	Meter	Meter
13RGP715720.las	Meter	Meter
13RGP715735.las	Meter	Meter
13RGP715750.las	Meter	Meter
13RGP715765.las	Meter	Meter
13RGP715780.las	Meter	Meter
13RGP715795.las	Meter	Meter

DPH-6 Report on Units of Reference - continued

File	Horizontal Unit	Vertical Unit
13RGP715810.las	Meter	Meter
13RGP715825.las	Meter	Meter
13RGP715840.las	Meter	Meter
13RGP715855.las	Meter	Meter
13RGP715870.las	Meter	Meter
13RGP715885.las	Meter	Meter
13RGP715900.las	Meter	Meter
13RGP715915.las	Meter	Meter
13RGP715930.las	Meter	Meter
13RGP715945.las	Meter	Meter
13RGP715960.las	Meter	Meter
13RGP715975.las	Meter	Meter
13RGP715990.las	Meter	Meter
13RGP730495.las	Meter	Meter
13RGP730510.las	Meter	Meter
13RGP730525.las	Meter	Meter
13RGP730540.las	Meter	Meter
13RGP730555.las	Meter	Meter
13RGP730570.las	Meter	Meter
13RGP730585.las	Meter	Meter
13RGP730600.las	Meter	Meter
13RGP730615.las	Meter	Meter
13RGP730630.las	Meter	Meter
13RGP730645.las	Meter	Meter
13RGP730660.las	Meter	Meter
13RGP730675.las	Meter	Meter
13RGP730690.las	Meter	Meter
13RGP730705.las	Meter	Meter
13RGP730720.las	Meter	Meter
13RGP730735.las	Meter	Meter
13RGP730750.las	Meter	Meter
13RGP730765.las	Meter	Meter
13RGP730780.las	Meter	Meter
13RGP730795.las	Meter	Meter
13RGP730810.las	Meter	Meter
13RGP730825.las	Meter	Meter
13RGP730840.las	Meter	Meter
13RGP730855.las	Meter	Meter
13RGP730870.las	Meter	Meter
13RGP730885.las	Meter	Meter
13RGP730900.las	Meter	Meter
13RGP730915.las	Meter	Meter
13RGP730930.las	Meter	Meter
13RGP730945.las	Meter	Meter
13RGP730960.las	Meter	Meter
13RGP730975.las	Meter	Meter
13RGP730990.las	Meter	Meter

DPH-6 Report on Units of Reference
- continued

File	Horizontal Unit	Vertical Unit
13RGP745495.las	Meter	Meter
13RGP745510.las	Meter	Meter
13RGP745525.las	Meter	Meter
13RGP745540.las	Meter	Meter
13RGP745555.las	Meter	Meter
13RGP745570.las	Meter	Meter
13RGP745585.las	Meter	Meter
13RGP745600.las	Meter	Meter
13RGP745615.las	Meter	Meter
13RGP745630.las	Meter	Meter
13RGP745645.las	Meter	Meter
13RGP745660.las	Meter	Meter
13RGP745675.las	Meter	Meter
13RGP745690.las	Meter	Meter
13RGP745705.las	Meter	Meter
13RGP745720.las	Meter	Meter
13RGP745735.las	Meter	Meter
13RGP745750.las	Meter	Meter
13RGP745765.las	Meter	Meter
13RGP745780.las	Meter	Meter
13RGP745795.las	Meter	Meter
13RGP745810.las	Meter	Meter
13RGP745825.las	Meter	Meter
13RGP745840.las	Meter	Meter
13RGP745855.las	Meter	Meter
13RGP745870.las	Meter	Meter
13RGP745885.las	Meter	Meter
13RGP745900.las	Meter	Meter
13RGP745915.las	Meter	Meter
13RGP745930.las	Meter	Meter
13RGP745945.las	Meter	Meter
13RGP745960.las	Meter	Meter
13RGP745975.las	Meter	Meter
13RGP745990.las	Meter	Meter
13RGP760495.las	Meter	Meter
13RGP760510.las	Meter	Meter
13RGP760525.las	Meter	Meter
13RGP760540.las	Meter	Meter
13RGP760555.las	Meter	Meter
13RGP760570.las	Meter	Meter
13RGP760585.las	Meter	Meter
13RGP760600.las	Meter	Meter
13RGP760615.las	Meter	Meter
13RGP760630.las	Meter	Meter
13RGP760645.las	Meter	Meter
13RGP760660.las	Meter	Meter
13RGP760675.las	Meter	Meter

DPH-6 Report on Units of Reference - continued

File	Horizontal Unit	Vertical Unit
13RGP760690.las	Meter	Meter
13RGP760705.las	Meter	Meter
13RGP760720.las	Meter	Meter
13RGP760735.las	Meter	Meter
13RGP760750.las	Meter	Meter
13RGP760765.las	Meter	Meter
13RGP760780.las	Meter	Meter
13RGP760795.las	Meter	Meter
13RGP760810.las	Meter	Meter
13RGP760825.las	Meter	Meter
13RGP760840.las	Meter	Meter
13RGP760855.las	Meter	Meter
13RGP760870.las	Meter	Meter
13RGP760885.las	Meter	Meter
13RGP760900.las	Meter	Meter
13RGP760915.las	Meter	Meter
13RGP760930.las	Meter	Meter
13RGP760945.las	Meter	Meter
13RGP760960.las	Meter	Meter
13RGP760975.las	Meter	Meter
13RGP760990.las	Meter	Meter
13RGP775495.las	Meter	Meter
13RGP775510.las	Meter	Meter
13RGP775525.las	Meter	Meter
13RGP775540.las	Meter	Meter
13RGP775555.las	Meter	Meter
13RGP775570.las	Meter	Meter
13RGP775585.las	Meter	Meter
13RGP775600.las	Meter	Meter
13RGP775615.las	Meter	Meter
13RGP775630.las	Meter	Meter
13RGP775645.las	Meter	Meter
13RGP775660.las	Meter	Meter
13RGP775675.las	Meter	Meter
13RGP775690.las	Meter	Meter
13RGP775705.las	Meter	Meter
13RGP775720.las	Meter	Meter
13RGP775735.las	Meter	Meter
13RGP775750.las	Meter	Meter
13RGP775765.las	Meter	Meter
13RGP775780.las	Meter	Meter
13RGP775795.las	Meter	Meter
13RGP775810.las	Meter	Meter
13RGP775825.las	Meter	Meter
13RGP775840.las	Meter	Meter
13RGP775855.las	Meter	Meter
13RGP775870.las	Meter	Meter

DPH-6 Report on Units of Reference - continued

File	Horizontal Unit	Vertical Unit
13RGP775885.las	Meter	Meter
13RGP775900.las	Meter	Meter
13RGP775915.las	Meter	Meter
13RGP775930.las	Meter	Meter
13RGP775945.las	Meter	Meter
13RGP775960.las	Meter	Meter
13RGP775975.las	Meter	Meter
13RGP775990.las	Meter	Meter
13RGP790495.las	Meter	Meter
13RGP790510.las	Meter	Meter
13RGP790525.las	Meter	Meter
13RGP790540.las	Meter	Meter
13RGP790555.las	Meter	Meter
13RGP790570.las	Meter	Meter
13RGP790585.las	Meter	Meter
13RGP790600.las	Meter	Meter
13RGP790615.las	Meter	Meter
13RGP790630.las	Meter	Meter
13RGP790645.las	Meter	Meter
13RGP790660.las	Meter	Meter
13RGP790675.las	Meter	Meter
13RGP790690.las	Meter	Meter
13RGP790705.las	Meter	Meter
13RGP790720.las	Meter	Meter
13RGP790735.las	Meter	Meter
13RGP790750.las	Meter	Meter
13RGP790765.las	Meter	Meter
13RGP790780.las	Meter	Meter
13RGP790795.las	Meter	Meter
13RGP790810.las	Meter	Meter
13RGP790825.las	Meter	Meter
13RGP790840.las	Meter	Meter
13RGP790855.las	Meter	Meter
13RGP790870.las	Meter	Meter
13RGP790885.las	Meter	Meter
13RGP790900.las	Meter	Meter
13RGP790915.las	Meter	Meter
13RGP790930.las	Meter	Meter
13RGP790945.las	Meter	Meter
13RGP790960.las	Meter	Meter
13RGP790975.las	Meter	Meter
13RGP790990.las	Meter	Meter
13RGP805495.las	Meter	Meter
13RGP805510.las	Meter	Meter
13RGP805525.las	Meter	Meter
13RGP805540.las	Meter	Meter
13RGP805555.las	Meter	Meter

DPH-6 Report on Units of Reference - continued

File	Horizontal Unit	Vertical Unit
13RGP805570.las	Meter	Meter
13RGP805585.las	Meter	Meter
13RGP805600.las	Meter	Meter
13RGP805615.las	Meter	Meter
13RGP805630.las	Meter	Meter
13RGP805645.las	Meter	Meter
13RGP805660.las	Meter	Meter
13RGP805675.las	Meter	Meter
13RGP805690.las	Meter	Meter
13RGP805705.las	Meter	Meter
13RGP805720.las	Meter	Meter
13RGP805735.las	Meter	Meter
13RGP805750.las	Meter	Meter
13RGP805765.las	Meter	Meter
13RGP805780.las	Meter	Meter
13RGP805795.las	Meter	Meter
13RGP805810.las	Meter	Meter
13RGP805825.las	Meter	Meter
13RGP805840.las	Meter	Meter
13RGP805855.las	Meter	Meter
13RGP805870.las	Meter	Meter
13RGP805885.las	Meter	Meter
13RGP805900.las	Meter	Meter
13RGP805915.las	Meter	Meter
13RGP805930.las	Meter	Meter
13RGP805945.las	Meter	Meter
13RGP805960.las	Meter	Meter
13RGP805975.las	Meter	Meter
13RGP805990.las	Meter	Meter
13RGP820495.las	Meter	Meter
13RGP820510.las	Meter	Meter
13RGP820525.las	Meter	Meter
13RGP820540.las	Meter	Meter
13RGP820555.las	Meter	Meter
13RGP820570.las	Meter	Meter
13RGP820585.las	Meter	Meter
13RGP820600.las	Meter	Meter
13RGP820615.las	Meter	Meter
13RGP820630.las	Meter	Meter
13RGP820645.las	Meter	Meter
13RGP820660.las	Meter	Meter
13RGP820675.las	Meter	Meter
13RGP820690.las	Meter	Meter
13RGP820705.las	Meter	Meter
13RGP820720.las	Meter	Meter
13RGP820735.las	Meter	Meter
13RGP820750.las	Meter	Meter

DPH-6 Report on Units of Reference - continued

File	Horizontal Unit	Vertical Unit
13RGP820765.las	Meter	Meter
13RGP820780.las	Meter	Meter
13RGP820795.las	Meter	Meter
13RGP820810.las	Meter	Meter
13RGP820825.las	Meter	Meter
13RGP820840.las	Meter	Meter
13RGP820855.las	Meter	Meter
13RGP820870.las	Meter	Meter
13RGP820885.las	Meter	Meter
13RGP820900.las	Meter	Meter
13RGP820915.las	Meter	Meter
13RGP820930.las	Meter	Meter
13RGP820945.las	Meter	Meter
13RGP820960.las	Meter	Meter
13RGP820975.las	Meter	Meter
13RGP820990.las	Meter	Meter
13RGP835495.las	Meter	Meter
13RGP835510.las	Meter	Meter
13RGP835525.las	Meter	Meter
13RGP835540.las	Meter	Meter
13RGP835555.las	Meter	Meter
13RGP835570.las	Meter	Meter
13RGP835585.las	Meter	Meter
13RGP835600.las	Meter	Meter
13RGP835615.las	Meter	Meter
13RGP835630.las	Meter	Meter
13RGP835645.las	Meter	Meter
13RGP835660.las	Meter	Meter
13RGP835675.las	Meter	Meter
13RGP835690.las	Meter	Meter
13RGP835705.las	Meter	Meter
13RGP835720.las	Meter	Meter
13RGP835735.las	Meter	Meter
13RGP835750.las	Meter	Meter
13RGP835765.las	Meter	Meter
13RGP835780.las	Meter	Meter
13RGP835795.las	Meter	Meter
13RGP835810.las	Meter	Meter
13RGP835825.las	Meter	Meter
13RGP835840.las	Meter	Meter
13RGP835855.las	Meter	Meter
13RGP835870.las	Meter	Meter
13RGP835885.las	Meter	Meter
13RGP835900.las	Meter	Meter
13RGP835915.las	Meter	Meter
13RGP835930.las	Meter	Meter
13RGP835945.las	Meter	Meter

DPH-6 Report on Units of Reference - continued

File	Horizontal Unit	Vertical Unit
13RGP835960.las	Meter	Meter
13RGP835975.las	Meter	Meter
13RGP835990.las	Meter	Meter
13RGP850495.las	Meter	Meter
13RGP850510.las	Meter	Meter
13RGP850525.las	Meter	Meter
13RGP850540.las	Meter	Meter
13RGP850555.las	Meter	Meter
13RGP850570.las	Meter	Meter
13RGP850585.las	Meter	Meter
13RGP850600.las	Meter	Meter
13RGP850615.las	Meter	Meter
13RGP850630.las	Meter	Meter
13RGP850645.las	Meter	Meter
13RGP850660.las	Meter	Meter
13RGP850675.las	Meter	Meter
13RGP850690.las	Meter	Meter
13RGP850705.las	Meter	Meter
13RGP850720.las	Meter	Meter
13RGP850735.las	Meter	Meter
13RGP850750.las	Meter	Meter
13RGP850765.las	Meter	Meter
13RGP850780.las	Meter	Meter
13RGP850795.las	Meter	Meter
13RGP850810.las	Meter	Meter
13RGP850825.las	Meter	Meter
13RGP850840.las	Meter	Meter
13RGP850855.las	Meter	Meter
13RGP850870.las	Meter	Meter
13RGP850885.las	Meter	Meter
13RGP850900.las	Meter	Meter
13RGP850915.las	Meter	Meter
13RGP850930.las	Meter	Meter
13RGP850945.las	Meter	Meter
13RGP850960.las	Meter	Meter
13RGP850975.las	Meter	Meter
13RGP850990.las	Meter	Meter
13RGP865495.las	Meter	Meter
13RGP865510.las	Meter	Meter
13RGP865525.las	Meter	Meter
13RGP865540.las	Meter	Meter
13RGP865555.las	Meter	Meter
13RGP865570.las	Meter	Meter
13RGP865585.las	Meter	Meter
13RGP865600.las	Meter	Meter
13RGP865615.las	Meter	Meter
13RGP865630.las	Meter	Meter

DPH-6 Report on Units of Reference - continued

File	Horizontal Unit	Vertical Unit
13RGP865645.las	Meter	Meter
13RGP865660.las	Meter	Meter
13RGP865675.las	Meter	Meter
13RGP865690.las	Meter	Meter
13RGP865705.las	Meter	Meter
13RGP865720.las	Meter	Meter
13RGP865735.las	Meter	Meter
13RGP865750.las	Meter	Meter
13RGP865765.las	Meter	Meter
13RGP865780.las	Meter	Meter
13RGP865795.las	Meter	Meter
13RGP865810.las	Meter	Meter
13RGP865825.las	Meter	Meter
13RGP865840.las	Meter	Meter
13RGP865855.las	Meter	Meter
13RGP865870.las	Meter	Meter
13RGP865885.las	Meter	Meter
13RGP865900.las	Meter	Meter
13RGP865915.las	Meter	Meter
13RGP865930.las	Meter	Meter
13RGP865945.las	Meter	Meter
13RGP865960.las	Meter	Meter
13RGP865975.las	Meter	Meter
13RGP865990.las	Meter	Meter
13RGP880495.las	Meter	Meter
13RGP880510.las	Meter	Meter
13RGP880525.las	Meter	Meter
13RGP880540.las	Meter	Meter
13RGP880555.las	Meter	Meter
13RGP880570.las	Meter	Meter
13RGP880585.las	Meter	Meter
13RGP880600.las	Meter	Meter
13RGP880615.las	Meter	Meter
13RGP880630.las	Meter	Meter
13RGP880645.las	Meter	Meter
13RGP880660.las	Meter	Meter
13RGP880675.las	Meter	Meter
13RGP880690.las	Meter	Meter
13RGP880705.las	Meter	Meter
13RGP880720.las	Meter	Meter
13RGP880735.las	Meter	Meter
13RGP880750.las	Meter	Meter
13RGP995480.las	Meter	Meter
13RGP995495.las	Meter	Meter
13RGP995510.las	Meter	Meter
13RGP995525.las	Meter	Meter
13RGP995540.las	Meter	Meter

DPH-6 Report on Units of Reference - continued

File	Horizontal Unit	Vertical Unit
13RGP995555.las	Meter	Meter
13RGP995570.las	Meter	Meter
13RGP995585.las	Meter	Meter
13RGP995600.las	Meter	Meter
13RGP995615.las	Meter	Meter
13RGP995630.las	Meter	Meter
13RGP995645.las	Meter	Meter
13RGP995660.las	Meter	Meter
13RGP995675.las	Meter	Meter
13RGP995690.las	Meter	Meter
13RGP995705.las	Meter	Meter
13RGP995720.las	Meter	Meter
13RGP995735.las	Meter	Meter
13RGP995750.las	Meter	Meter
13RGP995765.las	Meter	Meter
13RGP995780.las	Meter	Meter
13RGP995795.las	Meter	Meter
13RGP995810.las	Meter	Meter
13RGP995825.las	Meter	Meter
13RGP995840.las	Meter	Meter
13RGP995855.las	Meter	Meter
13RGP995870.las	Meter	Meter
13RGP995885.las	Meter	Meter
13RGP995900.las	Meter	Meter
13RGP995915.las	Meter	Meter
13RGP995930.las	Meter	Meter
13RGP995945.las	Meter	Meter
13RGP995960.las	Meter	Meter
13RGP995975.las	Meter	Meter
13RGP995990.las	Meter	Meter
13RGO010005.las	Meter	Meter
13RGO010020.las	Meter	Meter
13RGO010035.las	Meter	Meter
13RGO010050.las	Meter	Meter
13RGO010065.las	Meter	Meter
13RGO010080.las	Meter	Meter
13RGO010095.las	Meter	Meter
13RGO010110.las	Meter	Meter
13RGO010125.las	Meter	Meter
13RGO010140.las	Meter	Meter
13RGO010155.las	Meter	Meter
13RGO010170.las	Meter	Meter
13RGO010185.las	Meter	Meter
13RGO010200.las	Meter	Meter
13RGO010215.las	Meter	Meter
13RGO010230.las	Meter	Meter
13RGO010245.las	Meter	Meter

DPH-6 Report on Units of Reference - continued

File	Horizontal Unit	Vertical Unit
13RGQ010260.las	Meter	Meter
13RGQ010275.las	Meter	Meter
13RGQ010290.las	Meter	Meter
13RGQ010305.las	Meter	Meter
13RGQ010320.las	Meter	Meter
13RGQ010335.las	Meter	Meter
13RGQ010350.las	Meter	Meter
13RGQ010365.las	Meter	Meter
13RGQ010380.las	Meter	Meter
13RGQ010395.las	Meter	Meter
13RGQ010410.las	Meter	Meter
13RGQ010425.las	Meter	Meter
13RGQ010440.las	Meter	Meter
13RGQ010455.las	Meter	Meter
13RGQ010470.las	Meter	Meter
13RGQ010485.las	Meter	Meter
13RGQ010500.las	Meter	Meter
13RGQ010515.las	Meter	Meter
13RGQ010530.las	Meter	Meter
13RGQ010545.las	Meter	Meter
13RGQ010560.las	Meter	Meter
13RGQ010575.las	Meter	Meter
13RGQ010590.las	Meter	Meter
13RGQ010605.las	Meter	Meter
13RGQ010620.las	Meter	Meter
13RGQ010635.las	Meter	Meter
13RGQ010650.las	Meter	Meter
13RGQ010665.las	Meter	Meter
13RGQ010680.las	Meter	Meter
13RGQ010695.las	Meter	Meter
13RGQ010710.las	Meter	Meter
13RGQ010725.las	Meter	Meter
13RGQ010740.las	Meter	Meter
13RGQ010755.las	Meter	Meter
13RGQ025005.las	Meter	Meter
13RGQ025020.las	Meter	Meter
13RGQ025035.las	Meter	Meter
13RGQ025050.las	Meter	Meter
13RGQ025065.las	Meter	Meter
13RGQ025080.las	Meter	Meter
13RGQ025095.las	Meter	Meter
13RGQ025110.las	Meter	Meter
13RGQ025125.las	Meter	Meter
13RGQ025140.las	Meter	Meter
13RGQ025155.las	Meter	Meter
13RGQ025170.las	Meter	Meter
13RGQ025185.las	Meter	Meter

DPH-6 Report on Units of Reference - continued

File	Horizontal Unit	Vertical Unit
13RGQ025200.las	Meter	Meter
13RGQ025215.las	Meter	Meter
13RGQ025230.las	Meter	Meter
13RGQ025245.las	Meter	Meter
13RGQ025260.las	Meter	Meter
13RGQ025275.las	Meter	Meter
13RGQ025290.las	Meter	Meter
13RGQ025305.las	Meter	Meter
13RGQ025320.las	Meter	Meter
13RGQ025335.las	Meter	Meter
13RGQ025350.las	Meter	Meter
13RGQ025365.las	Meter	Meter
13RGQ025380.las	Meter	Meter
13RGQ025395.las	Meter	Meter
13RGQ025410.las	Meter	Meter
13RGQ025425.las	Meter	Meter
13RGQ025440.las	Meter	Meter
13RGQ025455.las	Meter	Meter
13RGQ025470.las	Meter	Meter
13RGQ025485.las	Meter	Meter
13RGQ025500.las	Meter	Meter
13RGQ025515.las	Meter	Meter
13RGQ025530.las	Meter	Meter
13RGQ025545.las	Meter	Meter
13RGQ025560.las	Meter	Meter
13RGQ025575.las	Meter	Meter
13RGQ025590.las	Meter	Meter
13RGQ025605.las	Meter	Meter
13RGQ025620.las	Meter	Meter
13RGQ025635.las	Meter	Meter
13RGQ025650.las	Meter	Meter
13RGQ025665.las	Meter	Meter
13RGQ025680.las	Meter	Meter
13RGQ025695.las	Meter	Meter
13RGQ025710.las	Meter	Meter
13RGQ025725.las	Meter	Meter
13RGQ025740.las	Meter	Meter
13RGQ025755.las	Meter	Meter
13RGQ040005.las	Meter	Meter
13RGQ040020.las	Meter	Meter
13RGQ040035.las	Meter	Meter
13RGQ040050.las	Meter	Meter
13RGQ040065.las	Meter	Meter
13RGQ040080.las	Meter	Meter
13RGQ040095.las	Meter	Meter
13RGQ040110.las	Meter	Meter
13RGQ040125.las	Meter	Meter

DPH-6 Report on Units of Reference - continued

File	Horizontal Unit	Vertical Unit
13RGO040140.las	Meter	Meter
13RGO040155.las	Meter	Meter
13RGO040170.las	Meter	Meter
13RGO040185.las	Meter	Meter
13RGO040200.las	Meter	Meter
13RGO040215.las	Meter	Meter
13RGO040230.las	Meter	Meter
13RGO040245.las	Meter	Meter
13RGO040260.las	Meter	Meter
13RGO040275.las	Meter	Meter
13RGO040290.las	Meter	Meter
13RGO040305.las	Meter	Meter
13RGO040320.las	Meter	Meter
13RGO040335.las	Meter	Meter
13RGO040350.las	Meter	Meter
13RGO040365.las	Meter	Meter
13RGO040380.las	Meter	Meter
13RGO040395.las	Meter	Meter
13RGO040410.las	Meter	Meter
13RGO040425.las	Meter	Meter
13RGO040440.las	Meter	Meter
13RGO040455.las	Meter	Meter
13RGO040470.las	Meter	Meter
13RGO040485.las	Meter	Meter
13RGO040500.las	Meter	Meter
13RGO040515.las	Meter	Meter
13RGO040530.las	Meter	Meter
13RGO040545.las	Meter	Meter
13RGO040560.las	Meter	Meter
13RGO040575.las	Meter	Meter
13RGO040590.las	Meter	Meter
13RGO040605.las	Meter	Meter
13RGO040620.las	Meter	Meter
13RGO040635.las	Meter	Meter
13RGO040650.las	Meter	Meter
13RGO040665.las	Meter	Meter
13RGO040680.las	Meter	Meter
13RGO040695.las	Meter	Meter
13RGO040710.las	Meter	Meter
13RGO040725.las	Meter	Meter
13RGO040740.las	Meter	Meter
13RGO040755.las	Meter	Meter
13RGO055005.las	Meter	Meter
13RGO055020.las	Meter	Meter
13RGO055035.las	Meter	Meter
13RGO055050.las	Meter	Meter
13RGO055065.las	Meter	Meter

DPH-6 Report on Units of Reference - continued

File	Horizontal Unit	Vertical Unit
13RGQ055080.las	Meter	Meter
13RGQ055095.las	Meter	Meter
13RGQ055110.las	Meter	Meter
13RGQ055125.las	Meter	Meter
13RGQ055140.las	Meter	Meter
13RGQ055155.las	Meter	Meter
13RGQ055170.las	Meter	Meter
13RGQ055185.las	Meter	Meter
13RGQ055200.las	Meter	Meter
13RGQ055215.las	Meter	Meter
13RGQ055230.las	Meter	Meter
13RGQ055245.las	Meter	Meter
13RGQ055260.las	Meter	Meter
13RGQ055275.las	Meter	Meter
13RGQ055290.las	Meter	Meter
13RGQ055305.las	Meter	Meter
13RGQ055320.las	Meter	Meter
13RGQ055335.las	Meter	Meter
13RGQ055350.las	Meter	Meter
13RGQ055365.las	Meter	Meter
13RGQ055380.las	Meter	Meter
13RGQ055395.las	Meter	Meter
13RGQ055410.las	Meter	Meter
13RGQ055425.las	Meter	Meter
13RGQ055440.las	Meter	Meter
13RGQ055455.las	Meter	Meter
13RGQ055470.las	Meter	Meter
13RGQ055485.las	Meter	Meter
13RGQ055500.las	Meter	Meter
13RGQ055515.las	Meter	Meter
13RGQ055530.las	Meter	Meter
13RGQ055545.las	Meter	Meter
13RGQ055560.las	Meter	Meter
13RGQ055575.las	Meter	Meter
13RGQ055590.las	Meter	Meter
13RGQ055605.las	Meter	Meter
13RGQ055620.las	Meter	Meter
13RGQ055635.las	Meter	Meter
13RGQ055650.las	Meter	Meter
13RGQ055665.las	Meter	Meter
13RGQ055680.las	Meter	Meter
13RGQ055695.las	Meter	Meter
13RGQ055710.las	Meter	Meter
13RGQ055725.las	Meter	Meter
13RGQ055740.las	Meter	Meter
13RGQ055755.las	Meter	Meter
13RGQ070005.las	Meter	Meter

DPH-6 Report on Units of Reference - continued

File	Horizontal Unit	Vertical Unit
13RGQ070020.las	Meter	Meter
13RGQ070035.las	Meter	Meter
13RGQ070050.las	Meter	Meter
13RGQ070065.las	Meter	Meter
13RGQ070080.las	Meter	Meter
13RGQ070095.las	Meter	Meter
13RGQ070110.las	Meter	Meter
13RGQ070125.las	Meter	Meter
13RGQ070140.las	Meter	Meter
13RGQ070155.las	Meter	Meter
13RGQ070170.las	Meter	Meter
13RGQ070185.las	Meter	Meter
13RGQ070200.las	Meter	Meter
13RGQ070215.las	Meter	Meter
13RGQ070230.las	Meter	Meter
13RGQ070245.las	Meter	Meter
13RGQ070260.las	Meter	Meter
13RGQ070275.las	Meter	Meter
13RGQ070290.las	Meter	Meter
13RGQ070305.las	Meter	Meter
13RGQ070320.las	Meter	Meter
13RGQ070335.las	Meter	Meter
13RGQ070350.las	Meter	Meter
13RGQ070365.las	Meter	Meter
13RGQ070380.las	Meter	Meter
13RGQ070395.las	Meter	Meter
13RGQ070410.las	Meter	Meter
13RGQ070425.las	Meter	Meter
13RGQ070440.las	Meter	Meter
13RGQ070455.las	Meter	Meter
13RGQ070470.las	Meter	Meter
13RGQ070485.las	Meter	Meter
13RGQ070500.las	Meter	Meter
13RGQ070515.las	Meter	Meter
13RGQ070530.las	Meter	Meter
13RGQ070545.las	Meter	Meter
13RGQ070560.las	Meter	Meter
13RGQ070575.las	Meter	Meter
13RGQ070590.las	Meter	Meter
13RGQ070605.las	Meter	Meter
13RGQ070620.las	Meter	Meter
13RGQ070635.las	Meter	Meter
13RGQ070650.las	Meter	Meter
13RGQ070665.las	Meter	Meter
13RGQ070680.las	Meter	Meter
13RGQ070695.las	Meter	Meter
13RGQ070710.las	Meter	Meter

DPH-6 Report on Units of Reference - continued

File	Horizontal Unit	Vertical Unit
13RGQ070725.las	Meter	Meter
13RGQ070740.las	Meter	Meter
13RGQ070755.las	Meter	Meter
13RGQ085005.las	Meter	Meter
13RGQ085020.las	Meter	Meter
13RGQ085035.las	Meter	Meter
13RGQ085050.las	Meter	Meter
13RGQ085065.las	Meter	Meter
13RGQ085080.las	Meter	Meter
13RGQ085095.las	Meter	Meter
13RGQ085110.las	Meter	Meter
13RGQ085125.las	Meter	Meter
13RGQ085140.las	Meter	Meter
13RGQ085155.las	Meter	Meter
13RGQ085170.las	Meter	Meter
13RGQ085185.las	Meter	Meter
13RGQ085200.las	Meter	Meter
13RGQ085215.las	Meter	Meter
13RGQ085230.las	Meter	Meter
13RGQ085245.las	Meter	Meter
13RGQ085260.las	Meter	Meter
13RGQ085275.las	Meter	Meter
13RGQ085290.las	Meter	Meter
13RGQ085305.las	Meter	Meter
13RGQ085320.las	Meter	Meter
13RGQ085335.las	Meter	Meter
13RGQ085350.las	Meter	Meter
13RGQ085365.las	Meter	Meter
13RGQ085380.las	Meter	Meter
13RGQ085395.las	Meter	Meter
13RGQ085410.las	Meter	Meter
13RGQ085425.las	Meter	Meter
13RGQ085440.las	Meter	Meter
13RGQ085455.las	Meter	Meter
13RGQ085470.las	Meter	Meter
13RGQ085485.las	Meter	Meter
13RGQ085500.las	Meter	Meter
13RGQ085515.las	Meter	Meter
13RGQ085530.las	Meter	Meter
13RGQ085545.las	Meter	Meter
13RGQ085560.las	Meter	Meter
13RGQ085575.las	Meter	Meter
13RGQ085590.las	Meter	Meter
13RGQ085605.las	Meter	Meter
13RGQ085620.las	Meter	Meter
13RGQ085635.las	Meter	Meter
13RGQ085650.las	Meter	Meter

DPH-6 Report on Units of Reference

- continued

<u>File</u>	<u>Horizontal Unit</u>	<u>Vertical Unit</u>
13RGQ085665.las	Meter	Meter
13RGQ085680.las	Meter	Meter
13RGQ085695.las	Meter	Meter
13RGQ085710.las	Meter	Meter
13RGQ085725.las	Meter	Meter
13RGQ085740.las	Meter	Meter
13RGQ085755.las	Meter	Meter
13RGQ100005.las	Meter	Meter
13RGQ100020.las	Meter	Meter
13RGQ100035.las	Meter	Meter
13RGQ100050.las	Meter	Meter
13RGQ100065.las	Meter	Meter
13RGQ100080.las	Meter	Meter
13RGQ100095.las	Meter	Meter
13RGQ100110.las	Meter	Meter
13RGQ100125.las	Meter	Meter
13RGQ100140.las	Meter	Meter
13RGQ100155.las	Meter	Meter
13RGQ100170.las	Meter	Meter
13RGQ100185.las	Meter	Meter
13RGQ100200.las	Meter	Meter
13RGQ100215.las	Meter	Meter
13RGQ100230.las	Meter	Meter
13RGQ100245.las	Meter	Meter
13RGQ100260.las	Meter	Meter
13RGQ100275.las	Meter	Meter
13RGQ100290.las	Meter	Meter
13RGQ100305.las	Meter	Meter
13RGQ100320.las	Meter	Meter
13RGQ100335.las	Meter	Meter
13RGQ100350.las	Meter	Meter
13RGQ100365.las	Meter	Meter
13RGQ100380.las	Meter	Meter
13RGQ100395.las	Meter	Meter
13RGQ100410.las	Meter	Meter
13RGQ100425.las	Meter	Meter
13RGQ100440.las	Meter	Meter
13RGQ100455.las	Meter	Meter
13RGQ100470.las	Meter	Meter
13RGQ100485.las	Meter	Meter
13RGQ100500.las	Meter	Meter
13RGQ100515.las	Meter	Meter
13RGQ100530.las	Meter	Meter
13RGQ100545.las	Meter	Meter
13RGQ100560.las	Meter	Meter
13RGQ100575.las	Meter	Meter
13RGQ100590.las	Meter	Meter

DPH-6 Report on Units of Reference - continued

File	Horizontal Unit	Vertical Unit
13RGQ100605.las	Meter	Meter
13RGQ100620.las	Meter	Meter
13RGQ100635.las	Meter	Meter
13RGQ100650.las	Meter	Meter
13RGQ100665.las	Meter	Meter
13RGQ100680.las	Meter	Meter
13RGQ100695.las	Meter	Meter
13RGQ100710.las	Meter	Meter
13RGQ100725.las	Meter	Meter
13RGQ100740.las	Meter	Meter
13RGQ100755.las	Meter	Meter
13RGQ115005.las	Meter	Meter
13RGQ115020.las	Meter	Meter
13RGQ115035.las	Meter	Meter
13RGQ115050.las	Meter	Meter
13RGQ115065.las	Meter	Meter
13RGQ115080.las	Meter	Meter
13RGQ115095.las	Meter	Meter
13RGQ115110.las	Meter	Meter
13RGQ115125.las	Meter	Meter
13RGQ115140.las	Meter	Meter
13RGQ115155.las	Meter	Meter
13RGQ115170.las	Meter	Meter
13RGQ115185.las	Meter	Meter
13RGQ115200.las	Meter	Meter
13RGQ115215.las	Meter	Meter
13RGQ115230.las	Meter	Meter
13RGQ115245.las	Meter	Meter
13RGQ115260.las	Meter	Meter
13RGQ115275.las	Meter	Meter
13RGQ115290.las	Meter	Meter
13RGQ115305.las	Meter	Meter
13RGQ115320.las	Meter	Meter
13RGQ115335.las	Meter	Meter
13RGQ115350.las	Meter	Meter
13RGQ115365.las	Meter	Meter
13RGQ115380.las	Meter	Meter
13RGQ115395.las	Meter	Meter
13RGQ115410.las	Meter	Meter
13RGQ115425.las	Meter	Meter
13RGQ115440.las	Meter	Meter
13RGQ115455.las	Meter	Meter
13RGQ115470.las	Meter	Meter
13RGQ115485.las	Meter	Meter
13RGQ115500.las	Meter	Meter
13RGQ115515.las	Meter	Meter
13RGQ115530.las	Meter	Meter

DPH-6 Report on Units of Reference - continued

File	Horizontal Unit	Vertical Unit
13RGQ115545.las	Meter	Meter
13RGQ115560.las	Meter	Meter
13RGQ115575.las	Meter	Meter
13RGQ115590.las	Meter	Meter
13RGQ115605.las	Meter	Meter
13RGQ115620.las	Meter	Meter
13RGQ115635.las	Meter	Meter
13RGQ115650.las	Meter	Meter
13RGQ115665.las	Meter	Meter
13RGQ115680.las	Meter	Meter
13RGQ115695.las	Meter	Meter
13RGQ115710.las	Meter	Meter
13RGQ115725.las	Meter	Meter
13RGQ115740.las	Meter	Meter
13RGQ115755.las	Meter	Meter
13RGQ130005.las	Meter	Meter
13RGQ130020.las	Meter	Meter
13RGQ130035.las	Meter	Meter
13RGQ130050.las	Meter	Meter
13RGQ130065.las	Meter	Meter
13RGQ130080.las	Meter	Meter
13RGQ130095.las	Meter	Meter
13RGQ130110.las	Meter	Meter
13RGQ130125.las	Meter	Meter
13RGQ130140.las	Meter	Meter
13RGQ130155.las	Meter	Meter
13RGQ130170.las	Meter	Meter
13RGQ130185.las	Meter	Meter
13RGQ130200.las	Meter	Meter
13RGQ130215.las	Meter	Meter
13RGQ130230.las	Meter	Meter
13RGQ130245.las	Meter	Meter
13RGQ130260.las	Meter	Meter
13RGQ130275.las	Meter	Meter
13RGQ130290.las	Meter	Meter
13RGQ130305.las	Meter	Meter
13RGQ130320.las	Meter	Meter
13RGQ130335.las	Meter	Meter
13RGQ130350.las	Meter	Meter
13RGQ130365.las	Meter	Meter
13RGQ130380.las	Meter	Meter
13RGQ130395.las	Meter	Meter
13RGQ130410.las	Meter	Meter
13RGQ130425.las	Meter	Meter
13RGQ130440.las	Meter	Meter
13RGQ130455.las	Meter	Meter
13RGQ130470.las	Meter	Meter

DPH-6 Report on Units of Reference - continued

File	Horizontal Unit	Vertical Unit
13RGQ130485.las	Meter	Meter
13RGQ130500.las	Meter	Meter
13RGQ130515.las	Meter	Meter
13RGQ130530.las	Meter	Meter
13RGQ130545.las	Meter	Meter
13RGQ130560.las	Meter	Meter
13RGQ130575.las	Meter	Meter
13RGQ130590.las	Meter	Meter
13RGQ130605.las	Meter	Meter
13RGQ130620.las	Meter	Meter
13RGQ130635.las	Meter	Meter
13RGQ130650.las	Meter	Meter
13RGQ130665.las	Meter	Meter
13RGQ130680.las	Meter	Meter
13RGQ130695.las	Meter	Meter
13RGQ130710.las	Meter	Meter
13RGQ130725.las	Meter	Meter
13RGQ130740.las	Meter	Meter
13RGQ130755.las	Meter	Meter
13RGQ145005.las	Meter	Meter
13RGQ145020.las	Meter	Meter
13RGQ145035.las	Meter	Meter
13RGQ145050.las	Meter	Meter
13RGQ145065.las	Meter	Meter
13RGQ145080.las	Meter	Meter
13RGQ145095.las	Meter	Meter
13RGQ145110.las	Meter	Meter
13RGQ145125.las	Meter	Meter
13RGQ145140.las	Meter	Meter
13RGQ145155.las	Meter	Meter
13RGQ145170.las	Meter	Meter
13RGQ145185.las	Meter	Meter
13RGQ145200.las	Meter	Meter
13RGQ145215.las	Meter	Meter
13RGQ145230.las	Meter	Meter
13RGQ145245.las	Meter	Meter
13RGQ145260.las	Meter	Meter
13RGQ145275.las	Meter	Meter
13RGQ145290.las	Meter	Meter
13RGQ145305.las	Meter	Meter
13RGQ145320.las	Meter	Meter
13RGQ145335.las	Meter	Meter
13RGQ145350.las	Meter	Meter
13RGQ145365.las	Meter	Meter
13RGQ145380.las	Meter	Meter
13RGQ145395.las	Meter	Meter
13RGQ145410.las	Meter	Meter

DPH-6 Report on Units of Reference - continued

File	Horizontal Unit	Vertical Unit
13RGQ145425.las	Meter	Meter
13RGQ145440.las	Meter	Meter
13RGQ145455.las	Meter	Meter
13RGQ145470.las	Meter	Meter
13RGQ145485.las	Meter	Meter
13RGQ145500.las	Meter	Meter
13RGQ145515.las	Meter	Meter
13RGQ145530.las	Meter	Meter
13RGQ145545.las	Meter	Meter
13RGQ145560.las	Meter	Meter
13RGQ145575.las	Meter	Meter
13RGQ145590.las	Meter	Meter
13RGQ145605.las	Meter	Meter
13RGQ145620.las	Meter	Meter
13RGQ145635.las	Meter	Meter
13RGQ145650.las	Meter	Meter
13RGQ145665.las	Meter	Meter
13RGQ145680.las	Meter	Meter
13RGQ145695.las	Meter	Meter
13RGQ145710.las	Meter	Meter
13RGQ145725.las	Meter	Meter
13RGQ145740.las	Meter	Meter
13RGQ145755.las	Meter	Meter
13RGQ160005.las	Meter	Meter
13RGQ160020.las	Meter	Meter
13RGQ160035.las	Meter	Meter
13RGQ160050.las	Meter	Meter
13RGQ160065.las	Meter	Meter
13RGQ160080.las	Meter	Meter
13RGQ160095.las	Meter	Meter
13RGQ160110.las	Meter	Meter
13RGQ160125.las	Meter	Meter
13RGQ160140.las	Meter	Meter
13RGQ160155.las	Meter	Meter
13RGQ160170.las	Meter	Meter
13RGQ160185.las	Meter	Meter
13RGQ160200.las	Meter	Meter
13RGQ160215.las	Meter	Meter
13RGQ160230.las	Meter	Meter
13RGQ160245.las	Meter	Meter
13RGQ160260.las	Meter	Meter
13RGQ160275.las	Meter	Meter
13RGQ160290.las	Meter	Meter
13RGQ160305.las	Meter	Meter
13RGQ160320.las	Meter	Meter
13RGQ160335.las	Meter	Meter
13RGQ160350.las	Meter	Meter

DPH-6 Report on Units of Reference - continued

File	Horizontal Unit	Vertical Unit
13RGQ160365.las	Meter	Meter
13RGQ160380.las	Meter	Meter
13RGQ160395.las	Meter	Meter
13RGQ160410.las	Meter	Meter
13RGQ160425.las	Meter	Meter
13RGQ160440.las	Meter	Meter
13RGQ160455.las	Meter	Meter
13RGQ160470.las	Meter	Meter
13RGQ160485.las	Meter	Meter
13RGQ160500.las	Meter	Meter
13RGQ160515.las	Meter	Meter
13RGQ160530.las	Meter	Meter
13RGQ160545.las	Meter	Meter
13RGQ160560.las	Meter	Meter
13RGQ160575.las	Meter	Meter
13RGQ160590.las	Meter	Meter
13RGQ160605.las	Meter	Meter
13RGQ160620.las	Meter	Meter
13RGQ160635.las	Meter	Meter
13RGQ160650.las	Meter	Meter
13RGQ160665.las	Meter	Meter
13RGQ160680.las	Meter	Meter
13RGQ160695.las	Meter	Meter
13RGQ160710.las	Meter	Meter
13RGQ160725.las	Meter	Meter
13RGQ160740.las	Meter	Meter
13RGQ160755.las	Meter	Meter
13RGQ175005.las	Meter	Meter
13RGQ175020.las	Meter	Meter
13RGQ175035.las	Meter	Meter
13RGQ175050.las	Meter	Meter
13RGQ175065.las	Meter	Meter
13RGQ175080.las	Meter	Meter
13RGQ175095.las	Meter	Meter
13RGQ175110.las	Meter	Meter
13RGQ175125.las	Meter	Meter
13RGQ175140.las	Meter	Meter
13RGQ175155.las	Meter	Meter
13RGQ175170.las	Meter	Meter
13RGQ175185.las	Meter	Meter
13RGQ175200.las	Meter	Meter
13RGQ175215.las	Meter	Meter
13RGQ175230.las	Meter	Meter
13RGQ175245.las	Meter	Meter
13RGQ175260.las	Meter	Meter
13RGQ175275.las	Meter	Meter
13RGQ175290.las	Meter	Meter

DPH-6 Report on Units of Reference - continued

File	Horizontal Unit	Vertical Unit
13RGQ175305.las	Meter	Meter
13RGQ175320.las	Meter	Meter
13RGQ175335.las	Meter	Meter
13RGQ175350.las	Meter	Meter
13RGQ175365.las	Meter	Meter
13RGQ175380.las	Meter	Meter
13RGQ175395.las	Meter	Meter
13RGQ175410.las	Meter	Meter
13RGQ175425.las	Meter	Meter
13RGQ175440.las	Meter	Meter
13RGQ175455.las	Meter	Meter
13RGQ175470.las	Meter	Meter
13RGQ175485.las	Meter	Meter
13RGQ175500.las	Meter	Meter
13RGQ175515.las	Meter	Meter
13RGQ175530.las	Meter	Meter
13RGQ175545.las	Meter	Meter
13RGQ175560.las	Meter	Meter
13RGQ175575.las	Meter	Meter
13RGQ175590.las	Meter	Meter
13RGQ175605.las	Meter	Meter
13RGQ175620.las	Meter	Meter
13RGQ175635.las	Meter	Meter
13RGQ175650.las	Meter	Meter
13RGQ175665.las	Meter	Meter
13RGQ175680.las	Meter	Meter
13RGQ175695.las	Meter	Meter
13RGQ175710.las	Meter	Meter
13RGQ175725.las	Meter	Meter
13RGQ175740.las	Meter	Meter
13RGQ175755.las	Meter	Meter
13RGQ190005.las	Meter	Meter
13RGQ190020.las	Meter	Meter
13RGQ190035.las	Meter	Meter
13RGQ190050.las	Meter	Meter
13RGQ190065.las	Meter	Meter
13RGQ190080.las	Meter	Meter
13RGQ190095.las	Meter	Meter
13RGQ190110.las	Meter	Meter
13RGQ190125.las	Meter	Meter
13RGQ190140.las	Meter	Meter
13RGQ190155.las	Meter	Meter
13RGQ190170.las	Meter	Meter
13RGQ190185.las	Meter	Meter
13RGQ190200.las	Meter	Meter
13RGQ190215.las	Meter	Meter
13RGQ190230.las	Meter	Meter

DPH-6 Report on Units of Reference - continued

File	Horizontal Unit	Vertical Unit
13RGQ190245.las	Meter	Meter
13RGQ190260.las	Meter	Meter
13RGQ190275.las	Meter	Meter
13RGQ190290.las	Meter	Meter
13RGQ190305.las	Meter	Meter
13RGQ190320.las	Meter	Meter
13RGQ190335.las	Meter	Meter
13RGQ190350.las	Meter	Meter
13RGQ190365.las	Meter	Meter
13RGQ190380.las	Meter	Meter
13RGQ190395.las	Meter	Meter
13RGQ190410.las	Meter	Meter
13RGQ190425.las	Meter	Meter
13RGQ190440.las	Meter	Meter
13RGQ190455.las	Meter	Meter
13RGQ190470.las	Meter	Meter
13RGQ190485.las	Meter	Meter
13RGQ190500.las	Meter	Meter
13RGQ190515.las	Meter	Meter
13RGQ190530.las	Meter	Meter
13RGQ190545.las	Meter	Meter
13RGQ190560.las	Meter	Meter
13RGQ190575.las	Meter	Meter
13RGQ190590.las	Meter	Meter
13RGQ190605.las	Meter	Meter
13RGQ190620.las	Meter	Meter
13RGQ190635.las	Meter	Meter
13RGQ190650.las	Meter	Meter
13RGQ190665.las	Meter	Meter
13RGQ190680.las	Meter	Meter
13RGQ190695.las	Meter	Meter
13RGQ190710.las	Meter	Meter
13RGQ190725.las	Meter	Meter
13RGQ190740.las	Meter	Meter
13RGQ190755.las	Meter	Meter
13RGQ205005.las	Meter	Meter
13RGQ205020.las	Meter	Meter
13RGQ205035.las	Meter	Meter
13RGQ205050.las	Meter	Meter
13RGQ205065.las	Meter	Meter
13RGQ205080.las	Meter	Meter
13RGQ205095.las	Meter	Meter
13RGQ205110.las	Meter	Meter
13RGQ205125.las	Meter	Meter
13RGQ205140.las	Meter	Meter
13RGQ205155.las	Meter	Meter
13RGQ205170.las	Meter	Meter

DPH-6 Report on Units of Reference - continued

File	Horizontal Unit	Vertical Unit
13RGQ205185.las	Meter	Meter
13RGQ205200.las	Meter	Meter
13RGQ205215.las	Meter	Meter
13RGQ205230.las	Meter	Meter
13RGQ205245.las	Meter	Meter
13RGQ205260.las	Meter	Meter
13RGQ205275.las	Meter	Meter
13RGQ205290.las	Meter	Meter
13RGQ205305.las	Meter	Meter
13RGQ205320.las	Meter	Meter
13RGQ205335.las	Meter	Meter
13RGQ205350.las	Meter	Meter
13RGQ205365.las	Meter	Meter
13RGQ205380.las	Meter	Meter
13RGQ205395.las	Meter	Meter
13RGQ205410.las	Meter	Meter
13RGQ205425.las	Meter	Meter
13RGQ205440.las	Meter	Meter
13RGQ205455.las	Meter	Meter
13RGQ205470.las	Meter	Meter
13RGQ205485.las	Meter	Meter
13RGQ205500.las	Meter	Meter
13RGQ205515.las	Meter	Meter
13RGQ205530.las	Meter	Meter
13RGQ205545.las	Meter	Meter
13RGQ205560.las	Meter	Meter
13RGQ205575.las	Meter	Meter
13RGQ205590.las	Meter	Meter
13RGQ205605.las	Meter	Meter
13RGQ205620.las	Meter	Meter
13RGQ205635.las	Meter	Meter
13RGQ205650.las	Meter	Meter
13RGQ205665.las	Meter	Meter
13RGQ205680.las	Meter	Meter
13RGQ205695.las	Meter	Meter
13RGQ205710.las	Meter	Meter
13RGQ205725.las	Meter	Meter
13RGQ205740.las	Meter	Meter
13RGQ205755.las	Meter	Meter
13RGQ220005.las	Meter	Meter
13RGQ220020.las	Meter	Meter
13RGQ220035.las	Meter	Meter
13RGQ220050.las	Meter	Meter
13RGQ220065.las	Meter	Meter
13RGQ220080.las	Meter	Meter
13RGQ220095.las	Meter	Meter
13RGQ220110.las	Meter	Meter

DPH-6 Report on Units of Reference - continued

File	Horizontal Unit	Vertical Unit
13RGO220125.las	Meter	Meter
13RGO220140.las	Meter	Meter
13RGO220155.las	Meter	Meter
13RGO220170.las	Meter	Meter
13RGO220185.las	Meter	Meter
13RGO220200.las	Meter	Meter
13RGO220215.las	Meter	Meter
13RGO220230.las	Meter	Meter
13RGO220245.las	Meter	Meter
13RGO220260.las	Meter	Meter
13RGO220275.las	Meter	Meter
13RGO220290.las	Meter	Meter
13RGO220305.las	Meter	Meter
13RGO220320.las	Meter	Meter
13RGO220335.las	Meter	Meter
13RGO220350.las	Meter	Meter
13RGO220365.las	Meter	Meter
13RGO220380.las	Meter	Meter
13RGO220395.las	Meter	Meter
13RGO220410.las	Meter	Meter
13RGO220425.las	Meter	Meter
13RGO220440.las	Meter	Meter
13RGO220455.las	Meter	Meter
13RGO220470.las	Meter	Meter
13RGO220485.las	Meter	Meter
13RGO220500.las	Meter	Meter
13RGO220515.las	Meter	Meter
13RGO220530.las	Meter	Meter
13RGO220545.las	Meter	Meter
13RGO220560.las	Meter	Meter
13RGO220575.las	Meter	Meter
13RGO220590.las	Meter	Meter
13RGO220605.las	Meter	Meter
13RGO220620.las	Meter	Meter
13RGO220635.las	Meter	Meter
13RGO220650.las	Meter	Meter
13RGO220665.las	Meter	Meter
13RGO220680.las	Meter	Meter
13RGO220695.las	Meter	Meter
13RGO220710.las	Meter	Meter
13RGO220725.las	Meter	Meter
13RGO220740.las	Meter	Meter
13RGO220755.las	Meter	Meter
13RGO235005.las	Meter	Meter
13RGO235020.las	Meter	Meter
13RGO235035.las	Meter	Meter
13RGO235050.las	Meter	Meter

DPH-6 Report on Units of Reference - continued

File	Horizontal Unit	Vertical Unit
13RGQ235065.las	Meter	Meter
13RGQ235080.las	Meter	Meter
13RGQ235095.las	Meter	Meter
13RGQ235110.las	Meter	Meter
13RGQ235125.las	Meter	Meter
13RGQ235140.las	Meter	Meter
13RGQ235155.las	Meter	Meter
13RGQ235170.las	Meter	Meter
13RGQ235185.las	Meter	Meter
13RGQ235200.las	Meter	Meter
13RGQ235215.las	Meter	Meter
13RGQ235230.las	Meter	Meter
13RGQ235245.las	Meter	Meter
13RGQ235260.las	Meter	Meter
13RGQ235275.las	Meter	Meter
13RGQ235290.las	Meter	Meter
13RGQ235305.las	Meter	Meter
13RGQ235320.las	Meter	Meter
13RGQ235335.las	Meter	Meter
13RGQ235350.las	Meter	Meter
13RGQ235365.las	Meter	Meter
13RGQ235380.las	Meter	Meter
13RGQ235395.las	Meter	Meter
13RGQ235410.las	Meter	Meter
13RGQ235425.las	Meter	Meter
13RGQ235440.las	Meter	Meter
13RGQ235455.las	Meter	Meter
13RGQ235470.las	Meter	Meter
13RGQ235485.las	Meter	Meter
13RGQ235500.las	Meter	Meter
13RGQ235515.las	Meter	Meter
13RGQ235530.las	Meter	Meter
13RGQ235545.las	Meter	Meter
13RGQ235560.las	Meter	Meter
13RGQ235575.las	Meter	Meter
13RGQ235590.las	Meter	Meter
13RGQ235605.las	Meter	Meter
13RGQ235620.las	Meter	Meter
13RGQ235635.las	Meter	Meter
13RGQ235650.las	Meter	Meter
13RGQ235665.las	Meter	Meter
13RGQ235680.las	Meter	Meter
13RGQ235695.las	Meter	Meter
13RGQ235710.las	Meter	Meter
13RGQ235725.las	Meter	Meter
13RGQ235740.las	Meter	Meter
13RGQ235755.las	Meter	Meter

DPH-6 Report on Units of Reference - continued

File	Horizontal Unit	Vertical Unit
13RGQ250005.las	Meter	Meter
13RGQ250020.las	Meter	Meter
13RGQ250035.las	Meter	Meter
13RGQ250050.las	Meter	Meter
13RGQ250065.las	Meter	Meter
13RGQ250080.las	Meter	Meter
13RGQ250095.las	Meter	Meter
13RGQ250110.las	Meter	Meter
13RGQ250125.las	Meter	Meter
13RGQ250140.las	Meter	Meter
13RGQ250155.las	Meter	Meter
13RGQ250170.las	Meter	Meter
13RGQ250185.las	Meter	Meter
13RGQ250200.las	Meter	Meter
13RGQ250215.las	Meter	Meter
13RGQ250230.las	Meter	Meter
13RGQ250245.las	Meter	Meter
13RGQ250260.las	Meter	Meter
13RGQ250275.las	Meter	Meter
13RGQ250290.las	Meter	Meter
13RGQ250305.las	Meter	Meter
13RGQ250320.las	Meter	Meter
13RGQ250335.las	Meter	Meter
13RGQ250350.las	Meter	Meter
13RGQ250365.las	Meter	Meter
13RGQ250380.las	Meter	Meter
13RGQ250395.las	Meter	Meter
13RGQ250410.las	Meter	Meter
13RGQ250425.las	Meter	Meter
13RGQ250440.las	Meter	Meter
13RGQ250455.las	Meter	Meter
13RGQ250470.las	Meter	Meter
13RGQ250485.las	Meter	Meter
13RGQ250500.las	Meter	Meter
13RGQ250515.las	Meter	Meter
13RGQ250530.las	Meter	Meter
13RGQ250545.las	Meter	Meter
13RGQ250560.las	Meter	Meter
13RGQ250575.las	Meter	Meter
13RGQ250590.las	Meter	Meter
13RGQ250605.las	Meter	Meter
13RGQ250620.las	Meter	Meter
13RGQ250635.las	Meter	Meter
13RGQ250650.las	Meter	Meter
13RGQ250665.las	Meter	Meter
13RGQ250680.las	Meter	Meter
13RGQ250695.las	Meter	Meter

DPH-6 Report on Units of Reference - continued

File	Horizontal Unit	Vertical Unit
13RGQ250710.las	Meter	Meter
13RGQ250725.las	Meter	Meter
13RGQ250740.las	Meter	Meter
13RGQ250755.las	Meter	Meter
13RGQ265005.las	Meter	Meter
13RGQ265020.las	Meter	Meter
13RGQ265035.las	Meter	Meter
13RGQ265050.las	Meter	Meter
13RGQ265065.las	Meter	Meter
13RGQ265080.las	Meter	Meter
13RGQ265095.las	Meter	Meter
13RGQ265110.las	Meter	Meter
13RGQ265125.las	Meter	Meter
13RGQ265140.las	Meter	Meter
13RGQ265155.las	Meter	Meter
13RGQ265170.las	Meter	Meter
13RGQ265185.las	Meter	Meter
13RGQ265200.las	Meter	Meter
13RGQ265215.las	Meter	Meter
13RGQ265230.las	Meter	Meter
13RGQ265245.las	Meter	Meter
13RGQ265260.las	Meter	Meter
13RGQ265275.las	Meter	Meter
13RGQ265290.las	Meter	Meter
13RGQ265305.las	Meter	Meter
13RGQ265320.las	Meter	Meter
13RGQ265335.las	Meter	Meter
13RGQ265350.las	Meter	Meter
13RGQ265365.las	Meter	Meter
13RGQ265380.las	Meter	Meter
13RGQ265395.las	Meter	Meter
13RGQ265410.las	Meter	Meter
13RGQ265425.las	Meter	Meter
13RGQ265440.las	Meter	Meter
13RGQ265455.las	Meter	Meter
13RGQ265470.las	Meter	Meter
13RGQ265485.las	Meter	Meter
13RGQ265500.las	Meter	Meter
13RGQ265515.las	Meter	Meter
13RGQ265530.las	Meter	Meter
13RGQ265545.las	Meter	Meter
13RGQ265560.las	Meter	Meter
13RGQ265575.las	Meter	Meter
13RGQ265590.las	Meter	Meter
13RGQ265605.las	Meter	Meter
13RGQ265620.las	Meter	Meter
13RGQ265635.las	Meter	Meter

DPH-6 Report on Units of Reference - continued

File	Horizontal Unit	Vertical Unit
13RGQ265650.las	Meter	Meter
13RGQ265665.las	Meter	Meter
13RGQ265680.las	Meter	Meter
13RGQ265695.las	Meter	Meter
13RGQ265710.las	Meter	Meter
13RGQ265725.las	Meter	Meter
13RGQ265740.las	Meter	Meter
13RGQ265755.las	Meter	Meter
13RGQ280005.las	Meter	Meter
13RGQ280020.las	Meter	Meter
13RGQ280035.las	Meter	Meter
13RGQ280050.las	Meter	Meter
13RGQ280065.las	Meter	Meter
13RGQ280080.las	Meter	Meter
13RGQ280095.las	Meter	Meter
13RGQ280110.las	Meter	Meter
13RGQ280125.las	Meter	Meter
13RGQ280140.las	Meter	Meter
13RGQ280155.las	Meter	Meter
13RGQ280170.las	Meter	Meter
13RGQ280185.las	Meter	Meter
13RGQ280200.las	Meter	Meter
13RGQ280215.las	Meter	Meter
13RGQ280230.las	Meter	Meter
13RGQ280245.las	Meter	Meter
13RGQ280260.las	Meter	Meter
13RGQ280275.las	Meter	Meter
13RGQ280290.las	Meter	Meter
13RGQ280305.las	Meter	Meter
13RGQ280320.las	Meter	Meter
13RGQ280335.las	Meter	Meter
13RGQ280350.las	Meter	Meter
13RGQ280365.las	Meter	Meter
13RGQ280380.las	Meter	Meter
13RGQ280395.las	Meter	Meter
13RGQ280410.las	Meter	Meter
13RGQ280425.las	Meter	Meter
13RGQ280440.las	Meter	Meter
13RGQ280455.las	Meter	Meter
13RGQ280470.las	Meter	Meter
13RGQ280485.las	Meter	Meter
13RGQ280500.las	Meter	Meter
13RGQ280515.las	Meter	Meter
13RGQ280530.las	Meter	Meter
13RGQ280545.las	Meter	Meter
13RGQ280560.las	Meter	Meter
13RGQ280575.las	Meter	Meter

DPH-6 Report on Units of Reference - continued

File	Horizontal Unit	Vertical Unit
13RGQ280590.las	Meter	Meter
13RGQ280605.las	Meter	Meter
13RGQ280620.las	Meter	Meter
13RGQ280635.las	Meter	Meter
13RGQ280650.las	Meter	Meter
13RGQ280665.las	Meter	Meter
13RGQ280680.las	Meter	Meter
13RGQ280695.las	Meter	Meter
13RGQ280710.las	Meter	Meter
13RGQ280725.las	Meter	Meter
13RGQ280740.las	Meter	Meter
13RGQ280755.las	Meter	Meter
13RGQ295005.las	Meter	Meter
13RGQ295020.las	Meter	Meter
13RGQ295035.las	Meter	Meter
13RGQ295050.las	Meter	Meter
13RGQ295065.las	Meter	Meter
13RGQ295080.las	Meter	Meter
13RGQ295095.las	Meter	Meter
13RGQ295110.las	Meter	Meter
13RGQ295125.las	Meter	Meter
13RGQ295140.las	Meter	Meter
13RGQ295155.las	Meter	Meter
13RGQ295170.las	Meter	Meter
13RGQ295185.las	Meter	Meter
13RGQ295200.las	Meter	Meter
13RGQ295215.las	Meter	Meter
13RGQ295230.las	Meter	Meter
13RGQ295245.las	Meter	Meter
13RGQ295260.las	Meter	Meter
13RGQ295275.las	Meter	Meter
13RGQ295290.las	Meter	Meter
13RGQ295305.las	Meter	Meter
13RGQ295320.las	Meter	Meter
13RGQ295335.las	Meter	Meter
13RGQ295350.las	Meter	Meter
13RGQ295365.las	Meter	Meter
13RGQ295380.las	Meter	Meter
13RGQ295395.las	Meter	Meter
13RGQ295410.las	Meter	Meter
13RGQ295425.las	Meter	Meter
13RGQ295440.las	Meter	Meter
13RGQ295455.las	Meter	Meter
13RGQ295470.las	Meter	Meter
13RGQ295485.las	Meter	Meter
13RGQ295500.las	Meter	Meter
13RGQ295515.las	Meter	Meter

DPH-6 Report on Units of Reference - continued

File	Horizontal Unit	Vertical Unit
13RGQ295530.las	Meter	Meter
13RGQ295545.las	Meter	Meter
13RGQ295560.las	Meter	Meter
13RGQ295575.las	Meter	Meter
13RGQ295590.las	Meter	Meter
13RGQ295605.las	Meter	Meter
13RGQ295620.las	Meter	Meter
13RGQ295635.las	Meter	Meter
13RGQ295650.las	Meter	Meter
13RGQ295665.las	Meter	Meter
13RGQ295680.las	Meter	Meter
13RGQ295695.las	Meter	Meter
13RGQ295710.las	Meter	Meter
13RGQ295725.las	Meter	Meter
13RGQ295740.las	Meter	Meter
13RGQ295755.las	Meter	Meter
13RGQ310005.las	Meter	Meter
13RGQ310020.las	Meter	Meter
13RGQ310035.las	Meter	Meter
13RGQ310050.las	Meter	Meter
13RGQ310065.las	Meter	Meter
13RGQ310080.las	Meter	Meter
13RGQ310095.las	Meter	Meter
13RGQ310110.las	Meter	Meter
13RGQ310125.las	Meter	Meter
13RGQ310140.las	Meter	Meter
13RGQ310155.las	Meter	Meter
13RGQ310170.las	Meter	Meter
13RGQ310185.las	Meter	Meter
13RGQ310200.las	Meter	Meter
13RGQ310215.las	Meter	Meter
13RGQ310230.las	Meter	Meter
13RGQ310245.las	Meter	Meter
13RGQ310260.las	Meter	Meter
13RGQ310275.las	Meter	Meter
13RGQ310290.las	Meter	Meter
13RGQ310305.las	Meter	Meter
13RGQ310320.las	Meter	Meter
13RGQ310335.las	Meter	Meter
13RGQ310350.las	Meter	Meter
13RGQ310365.las	Meter	Meter
13RGQ310380.las	Meter	Meter
13RGQ310395.las	Meter	Meter
13RGQ310410.las	Meter	Meter
13RGQ310425.las	Meter	Meter
13RGQ310440.las	Meter	Meter
13RGQ310455.las	Meter	Meter

DPH-6 Report on Units of Reference - continued

File	Horizontal Unit	Vertical Unit
13RGO310470.las	Meter	Meter
13RGO310485.las	Meter	Meter
13RGO310500.las	Meter	Meter
13RGO310515.las	Meter	Meter
13RGO310530.las	Meter	Meter
13RGO310545.las	Meter	Meter
13RGO310560.las	Meter	Meter
13RGO310575.las	Meter	Meter
13RGO310590.las	Meter	Meter
13RGO310605.las	Meter	Meter
13RGO310620.las	Meter	Meter
13RGO310635.las	Meter	Meter
13RGO310650.las	Meter	Meter
13RGO310665.las	Meter	Meter
13RGO310680.las	Meter	Meter
13RGO310695.las	Meter	Meter
13RGO310710.las	Meter	Meter
13RGO310725.las	Meter	Meter
13RGO310740.las	Meter	Meter
13RGO310755.las	Meter	Meter
13RGO325005.las	Meter	Meter
13RGO325020.las	Meter	Meter
13RGO325035.las	Meter	Meter
13RGO325050.las	Meter	Meter
13RGO325065.las	Meter	Meter
13RGO325080.las	Meter	Meter
13RGO325095.las	Meter	Meter
13RGO325110.las	Meter	Meter
13RGO325125.las	Meter	Meter
13RGO325140.las	Meter	Meter
13RGO325155.las	Meter	Meter
13RGO325170.las	Meter	Meter
13RGO325185.las	Meter	Meter
13RGO325200.las	Meter	Meter
13RGO325215.las	Meter	Meter
13RGO325230.las	Meter	Meter
13RGO325245.las	Meter	Meter
13RGO325260.las	Meter	Meter
13RGO325275.las	Meter	Meter
13RGO325290.las	Meter	Meter
13RGO325305.las	Meter	Meter
13RGO325320.las	Meter	Meter
13RGO325335.las	Meter	Meter
13RGO325350.las	Meter	Meter
13RGO325365.las	Meter	Meter
13RGO325380.las	Meter	Meter
13RGO325395.las	Meter	Meter

DPH-6 Report on Units of Reference - continued

File	Horizontal Unit	Vertical Unit
13RGO325410.las	Meter	Meter
13RGO325425.las	Meter	Meter
13RGO325440.las	Meter	Meter
13RGO325455.las	Meter	Meter
13RGO325470.las	Meter	Meter
13RGO325485.las	Meter	Meter
13RGO325500.las	Meter	Meter
13RGO325515.las	Meter	Meter
13RGO325530.las	Meter	Meter
13RGO325545.las	Meter	Meter
13RGO325560.las	Meter	Meter
13RGO325575.las	Meter	Meter
13RGO325590.las	Meter	Meter
13RGO325605.las	Meter	Meter
13RGO325620.las	Meter	Meter
13RGO325635.las	Meter	Meter
13RGO325650.las	Meter	Meter
13RGO325665.las	Meter	Meter
13RGO325680.las	Meter	Meter
13RGO325695.las	Meter	Meter
13RGO325710.las	Meter	Meter
13RGO325725.las	Meter	Meter
13RGO325740.las	Meter	Meter
13RGO325755.las	Meter	Meter
13RGO340005.las	Meter	Meter
13RGO340020.las	Meter	Meter
13RGO340035.las	Meter	Meter
13RGO340050.las	Meter	Meter
13RGO340065.las	Meter	Meter
13RGO340080.las	Meter	Meter
13RGO340095.las	Meter	Meter
13RGO340110.las	Meter	Meter
13RGO340125.las	Meter	Meter
13RGO340140.las	Meter	Meter
13RGO340155.las	Meter	Meter
13RGO340170.las	Meter	Meter
13RGO340185.las	Meter	Meter
13RGO340200.las	Meter	Meter
13RGO340215.las	Meter	Meter
13RGO340230.las	Meter	Meter
13RGO340245.las	Meter	Meter
13RGO340260.las	Meter	Meter
13RGO340275.las	Meter	Meter
13RGO340290.las	Meter	Meter
13RGO340305.las	Meter	Meter
13RGO340320.las	Meter	Meter
13RGO340335.las	Meter	Meter

DPH-6 Report on Units of Reference - continued

File	Horizontal Unit	Vertical Unit
13RGO340350.las	Meter	Meter
13RGO340365.las	Meter	Meter
13RGO340380.las	Meter	Meter
13RGO340395.las	Meter	Meter
13RGO340410.las	Meter	Meter
13RGO340425.las	Meter	Meter
13RGO340440.las	Meter	Meter
13RGO340455.las	Meter	Meter
13RGO340470.las	Meter	Meter
13RGO340485.las	Meter	Meter
13RGO340500.las	Meter	Meter
13RGO340515.las	Meter	Meter
13RGO340530.las	Meter	Meter
13RGO340545.las	Meter	Meter
13RGO340560.las	Meter	Meter
13RGO340575.las	Meter	Meter
13RGO340590.las	Meter	Meter
13RGO340605.las	Meter	Meter
13RGO340620.las	Meter	Meter
13RGO340635.las	Meter	Meter
13RGO340650.las	Meter	Meter
13RGO340665.las	Meter	Meter
13RGO340680.las	Meter	Meter
13RGO340695.las	Meter	Meter
13RGO340710.las	Meter	Meter
13RGO340725.las	Meter	Meter
13RGO340740.las	Meter	Meter
13RGO340755.las	Meter	Meter
13RGO355005.las	Meter	Meter
13RGO355020.las	Meter	Meter
13RGO355035.las	Meter	Meter
13RGO355050.las	Meter	Meter
13RGO355065.las	Meter	Meter
13RGO355080.las	Meter	Meter
13RGO355095.las	Meter	Meter
13RGO355110.las	Meter	Meter
13RGO355125.las	Meter	Meter
13RGO355140.las	Meter	Meter
13RGO355155.las	Meter	Meter
13RGO355170.las	Meter	Meter
13RGO355185.las	Meter	Meter
13RGO355200.las	Meter	Meter
13RGO355215.las	Meter	Meter
13RGO355230.las	Meter	Meter
13RGO355245.las	Meter	Meter
13RGO355260.las	Meter	Meter
13RGO355275.las	Meter	Meter

DPH-6 Report on Units of Reference - continued

File	Horizontal Unit	Vertical Unit
13RGQ355290.las	Meter	Meter
13RGQ355305.las	Meter	Meter
13RGQ355320.las	Meter	Meter
13RGQ355335.las	Meter	Meter
13RGQ355350.las	Meter	Meter
13RGQ355365.las	Meter	Meter
13RGQ355380.las	Meter	Meter
13RGQ355395.las	Meter	Meter
13RGQ355410.las	Meter	Meter
13RGQ355425.las	Meter	Meter
13RGQ355440.las	Meter	Meter
13RGQ355455.las	Meter	Meter
13RGQ355470.las	Meter	Meter
13RGQ355485.las	Meter	Meter
13RGQ355500.las	Meter	Meter
13RGQ355515.las	Meter	Meter
13RGQ355530.las	Meter	Meter
13RGQ355545.las	Meter	Meter
13RGQ355560.las	Meter	Meter
13RGQ355575.las	Meter	Meter
13RGQ355590.las	Meter	Meter
13RGQ355605.las	Meter	Meter
13RGQ355620.las	Meter	Meter
13RGQ355635.las	Meter	Meter
13RGQ355650.las	Meter	Meter
13RGQ355665.las	Meter	Meter
13RGQ355680.las	Meter	Meter
13RGQ355695.las	Meter	Meter
13RGQ355710.las	Meter	Meter
13RGQ355725.las	Meter	Meter
13RGQ355740.las	Meter	Meter
13RGQ355755.las	Meter	Meter
13RGQ370005.las	Meter	Meter
13RGQ370020.las	Meter	Meter
13RGQ370035.las	Meter	Meter
13RGQ370050.las	Meter	Meter
13RGQ370065.las	Meter	Meter
13RGQ370080.las	Meter	Meter
13RGQ370095.las	Meter	Meter
13RGQ370110.las	Meter	Meter
13RGQ370125.las	Meter	Meter
13RGQ370140.las	Meter	Meter
13RGQ370155.las	Meter	Meter
13RGQ370170.las	Meter	Meter
13RGQ370185.las	Meter	Meter
13RGQ370200.las	Meter	Meter
13RGQ370215.las	Meter	Meter

DPH-6 Report on Units of Reference - continued

File	Horizontal Unit	Vertical Unit
13RGO370230.las	Meter	Meter
13RGO370245.las	Meter	Meter
13RGO370260.las	Meter	Meter
13RGO370275.las	Meter	Meter
13RGO370290.las	Meter	Meter
13RGO370305.las	Meter	Meter
13RGO370320.las	Meter	Meter
13RGO370335.las	Meter	Meter
13RGO370350.las	Meter	Meter
13RGO370365.las	Meter	Meter
13RGO370380.las	Meter	Meter
13RGO370395.las	Meter	Meter
13RGO370410.las	Meter	Meter
13RGO370425.las	Meter	Meter
13RGO370440.las	Meter	Meter
13RGO370455.las	Meter	Meter
13RGO370470.las	Meter	Meter
13RGO370485.las	Meter	Meter
13RGO370500.las	Meter	Meter
13RGO370515.las	Meter	Meter
13RGO370530.las	Meter	Meter
13RGO370545.las	Meter	Meter
13RGO370560.las	Meter	Meter
13RGO370575.las	Meter	Meter
13RGO370590.las	Meter	Meter
13RGO370605.las	Meter	Meter
13RGO370620.las	Meter	Meter
13RGO370635.las	Meter	Meter
13RGO370650.las	Meter	Meter
13RGO370665.las	Meter	Meter
13RGO370680.las	Meter	Meter
13RGO370695.las	Meter	Meter
13RGO370710.las	Meter	Meter
13RGO370725.las	Meter	Meter
13RGO370740.las	Meter	Meter
13RGO370755.las	Meter	Meter
13RGO385005.las	Meter	Meter
13RGO385020.las	Meter	Meter
13RGO385035.las	Meter	Meter
13RGO385050.las	Meter	Meter
13RGO385065.las	Meter	Meter
13RGO385080.las	Meter	Meter
13RGO385095.las	Meter	Meter
13RGO385110.las	Meter	Meter
13RGO385125.las	Meter	Meter
13RGO385140.las	Meter	Meter
13RGO385155.las	Meter	Meter

DPH-6 Report on Units of Reference - continued

File	Horizontal Unit	Vertical Unit
13RGO385170.las	Meter	Meter
13RGO385185.las	Meter	Meter
13RGO385200.las	Meter	Meter
13RGO385215.las	Meter	Meter
13RGO385230.las	Meter	Meter
13RGO385245.las	Meter	Meter
13RGO385260.las	Meter	Meter
13RGO385275.las	Meter	Meter
13RGO385290.las	Meter	Meter
13RGO385305.las	Meter	Meter
13RGO385320.las	Meter	Meter
13RGO385335.las	Meter	Meter
13RGO385350.las	Meter	Meter
13RGO385365.las	Meter	Meter
13RGO385380.las	Meter	Meter
13RGO385395.las	Meter	Meter
13RGO385410.las	Meter	Meter
13RGO385425.las	Meter	Meter
13RGO385440.las	Meter	Meter
13RGO385455.las	Meter	Meter
13RGO385470.las	Meter	Meter
13RGO385485.las	Meter	Meter
13RGO385500.las	Meter	Meter
13RGO385515.las	Meter	Meter
13RGO385530.las	Meter	Meter
13RGO385545.las	Meter	Meter
13RGO385560.las	Meter	Meter
13RGO385575.las	Meter	Meter
13RGO385590.las	Meter	Meter
13RGO385605.las	Meter	Meter
13RGO385620.las	Meter	Meter
13RGO385635.las	Meter	Meter
13RGO385650.las	Meter	Meter
13RGO385665.las	Meter	Meter
13RGO385680.las	Meter	Meter
13RGO385695.las	Meter	Meter
13RGO385710.las	Meter	Meter
13RGO385725.las	Meter	Meter
13RGO385740.las	Meter	Meter
13RGO385755.las	Meter	Meter
13RGO400005.las	Meter	Meter
13RGO400020.las	Meter	Meter
13RGO400035.las	Meter	Meter
13RGO400050.las	Meter	Meter
13RGO400065.las	Meter	Meter
13RGO400080.las	Meter	Meter
13RGO400095.las	Meter	Meter

DPH-6 Report on Units of Reference - continued

File	Horizontal Unit	Vertical Unit
13RGQ400110.las	Meter	Meter
13RGQ400125.las	Meter	Meter
13RGQ400140.las	Meter	Meter
13RGQ400155.las	Meter	Meter
13RGQ400170.las	Meter	Meter
13RGQ400185.las	Meter	Meter
13RGQ400200.las	Meter	Meter
13RGQ400215.las	Meter	Meter
13RGQ400230.las	Meter	Meter
13RGQ400245.las	Meter	Meter
13RGQ400260.las	Meter	Meter
13RGQ400275.las	Meter	Meter
13RGQ400290.las	Meter	Meter
13RGQ400305.las	Meter	Meter
13RGQ400320.las	Meter	Meter
13RGQ400335.las	Meter	Meter
13RGQ400350.las	Meter	Meter
13RGQ400365.las	Meter	Meter
13RGQ400380.las	Meter	Meter
13RGQ400395.las	Meter	Meter
13RGQ400410.las	Meter	Meter
13RGQ400425.las	Meter	Meter
13RGQ400440.las	Meter	Meter
13RGQ400455.las	Meter	Meter
13RGQ400470.las	Meter	Meter
13RGQ400485.las	Meter	Meter
13RGQ400500.las	Meter	Meter
13RGQ400515.las	Meter	Meter
13RGQ400530.las	Meter	Meter
13RGQ400545.las	Meter	Meter
13RGQ400560.las	Meter	Meter
13RGQ400575.las	Meter	Meter
13RGQ400590.las	Meter	Meter
13RGQ400605.las	Meter	Meter
13RGQ400620.las	Meter	Meter
13RGQ400635.las	Meter	Meter
13RGQ400650.las	Meter	Meter
13RGQ400665.las	Meter	Meter
13RGQ400680.las	Meter	Meter
13RGQ400695.las	Meter	Meter
13RGQ400710.las	Meter	Meter
13RGQ400725.las	Meter	Meter
13RGQ400740.las	Meter	Meter
13RGQ400755.las	Meter	Meter
13RGQ415005.las	Meter	Meter
13RGQ415020.las	Meter	Meter
13RGQ415035.las	Meter	Meter

DPH-6 Report on Units of Reference - continued

File	Horizontal Unit	Vertical Unit
13RGO415050.las	Meter	Meter
13RGO415065.las	Meter	Meter
13RGO415080.las	Meter	Meter
13RGO415095.las	Meter	Meter
13RGO415110.las	Meter	Meter
13RGO415125.las	Meter	Meter
13RGO415140.las	Meter	Meter
13RGO415155.las	Meter	Meter
13RGO415170.las	Meter	Meter
13RGO415185.las	Meter	Meter
13RGO415200.las	Meter	Meter
13RGO415215.las	Meter	Meter
13RGO415230.las	Meter	Meter
13RGO415245.las	Meter	Meter
13RGO415260.las	Meter	Meter
13RGO415275.las	Meter	Meter
13RGO415290.las	Meter	Meter
13RGO415305.las	Meter	Meter
13RGO415320.las	Meter	Meter
13RGO415335.las	Meter	Meter
13RGO415350.las	Meter	Meter
13RGO415365.las	Meter	Meter
13RGO415380.las	Meter	Meter
13RGO415395.las	Meter	Meter
13RGO415410.las	Meter	Meter
13RGO415425.las	Meter	Meter
13RGO415440.las	Meter	Meter
13RGO415455.las	Meter	Meter
13RGO415470.las	Meter	Meter
13RGO415485.las	Meter	Meter
13RGO415500.las	Meter	Meter
13RGO415515.las	Meter	Meter
13RGO415530.las	Meter	Meter
13RGO415545.las	Meter	Meter
13RGO415560.las	Meter	Meter
13RGO415575.las	Meter	Meter
13RGO415590.las	Meter	Meter
13RGO415605.las	Meter	Meter
13RGO415620.las	Meter	Meter
13RGO415635.las	Meter	Meter
13RGO415650.las	Meter	Meter
13RGO415665.las	Meter	Meter
13RGO415680.las	Meter	Meter
13RGO415695.las	Meter	Meter
13RGO415710.las	Meter	Meter
13RGO415725.las	Meter	Meter
13RGO415740.las	Meter	Meter

DPH-6 Report on Units of Reference - continued

File	Horizontal Unit	Vertical Unit
13RGO415755.las	Meter	Meter
13RGO430005.las	Meter	Meter
13RGO430020.las	Meter	Meter
13RGO430035.las	Meter	Meter
13RGO430050.las	Meter	Meter
13RGO430065.las	Meter	Meter
13RGO430080.las	Meter	Meter
13RGO430095.las	Meter	Meter
13RGO430110.las	Meter	Meter
13RGO430125.las	Meter	Meter
13RGO430140.las	Meter	Meter
13RGO430155.las	Meter	Meter
13RGO430170.las	Meter	Meter
13RGO430185.las	Meter	Meter
13RGO430200.las	Meter	Meter
13RGO430215.las	Meter	Meter
13RGO430230.las	Meter	Meter
13RGO430245.las	Meter	Meter
13RGO430260.las	Meter	Meter
13RGO430275.las	Meter	Meter
13RGO430290.las	Meter	Meter
13RGO430305.las	Meter	Meter
13RGO430320.las	Meter	Meter
13RGO430335.las	Meter	Meter
13RGO430350.las	Meter	Meter
13RGO430365.las	Meter	Meter
13RGO430380.las	Meter	Meter
13RGO430395.las	Meter	Meter
13RGO430410.las	Meter	Meter
13RGO430425.las	Meter	Meter
13RGO430440.las	Meter	Meter
13RGO430455.las	Meter	Meter
13RGO430470.las	Meter	Meter
13RGO430485.las	Meter	Meter
13RGO430500.las	Meter	Meter
13RGO430515.las	Meter	Meter
13RGO430530.las	Meter	Meter
13RGO430545.las	Meter	Meter
13RGO430560.las	Meter	Meter
13RGO430575.las	Meter	Meter
13RGO430590.las	Meter	Meter
13RGO430605.las	Meter	Meter
13RGO430620.las	Meter	Meter
13RGO430635.las	Meter	Meter
13RGO430650.las	Meter	Meter
13RGO430665.las	Meter	Meter
13RGO430680.las	Meter	Meter

DPH-6 Report on Units of Reference - continued

File	Horizontal Unit	Vertical Unit
13RGO430695.las	Meter	Meter
13RGO430710.las	Meter	Meter
13RGO430725.las	Meter	Meter
13RGO430740.las	Meter	Meter
13RGO430755.las	Meter	Meter
13RGO445005.las	Meter	Meter
13RGO445020.las	Meter	Meter
13RGO445035.las	Meter	Meter
13RGO445050.las	Meter	Meter
13RGO445065.las	Meter	Meter
13RGO445080.las	Meter	Meter
13RGO445095.las	Meter	Meter
13RGO445110.las	Meter	Meter
13RGO445125.las	Meter	Meter
13RGO445140.las	Meter	Meter
13RGO445155.las	Meter	Meter
13RGO445170.las	Meter	Meter
13RGO445185.las	Meter	Meter
13RGO445200.las	Meter	Meter
13RGO445215.las	Meter	Meter
13RGO445230.las	Meter	Meter
13RGO445245.las	Meter	Meter
13RGO445260.las	Meter	Meter
13RGO445275.las	Meter	Meter
13RGO445290.las	Meter	Meter
13RGO445305.las	Meter	Meter
13RGO445320.las	Meter	Meter
13RGO445335.las	Meter	Meter
13RGO445350.las	Meter	Meter
13RGO445365.las	Meter	Meter
13RGO445380.las	Meter	Meter
13RGO445395.las	Meter	Meter
13RGO445410.las	Meter	Meter
13RGO445425.las	Meter	Meter
13RGO445440.las	Meter	Meter
13RGO445455.las	Meter	Meter
13RGO445470.las	Meter	Meter
13RGO445485.las	Meter	Meter
13RGO445500.las	Meter	Meter
13RGO445515.las	Meter	Meter
13RGO445530.las	Meter	Meter
13RGO445545.las	Meter	Meter
13RGO445560.las	Meter	Meter
13RGO445575.las	Meter	Meter
13RGO445590.las	Meter	Meter
13RGO445605.las	Meter	Meter
13RGO445620.las	Meter	Meter

DPH-6 Report on Units of Reference - continued

File	Horizontal Unit	Vertical Unit
13RGQ445635.las	Meter	Meter
13RGQ445650.las	Meter	Meter
13RGQ445665.las	Meter	Meter
13RGQ445680.las	Meter	Meter
13RGQ445695.las	Meter	Meter
13RGQ445710.las	Meter	Meter
13RGQ445725.las	Meter	Meter
13RGQ445740.las	Meter	Meter
13RGQ445755.las	Meter	Meter
13RGQ460005.las	Meter	Meter
13RGQ460020.las	Meter	Meter
13RGQ460035.las	Meter	Meter
13RGQ460050.las	Meter	Meter
13RGQ460065.las	Meter	Meter
13RGQ460080.las	Meter	Meter
13RGQ460095.las	Meter	Meter
13RGQ460110.las	Meter	Meter
13RGQ460125.las	Meter	Meter
13RGQ460140.las	Meter	Meter
13RGQ460155.las	Meter	Meter
13RGQ460170.las	Meter	Meter
13RGQ460185.las	Meter	Meter
13RGQ460200.las	Meter	Meter
13RGQ460215.las	Meter	Meter
13RGQ460230.las	Meter	Meter
13RGQ460245.las	Meter	Meter
13RGQ460260.las	Meter	Meter
13RGQ460275.las	Meter	Meter
13RGQ460290.las	Meter	Meter
13RGQ460305.las	Meter	Meter
13RGQ460320.las	Meter	Meter
13RGQ460335.las	Meter	Meter
13RGQ460350.las	Meter	Meter
13RGQ460365.las	Meter	Meter
13RGQ460380.las	Meter	Meter
13RGQ460395.las	Meter	Meter
13RGQ460410.las	Meter	Meter
13RGQ460425.las	Meter	Meter
13RGQ460440.las	Meter	Meter
13RGQ460455.las	Meter	Meter
13RGQ460470.las	Meter	Meter
13RGQ460485.las	Meter	Meter
13RGQ460500.las	Meter	Meter
13RGQ460515.las	Meter	Meter
13RGQ460530.las	Meter	Meter
13RGQ460545.las	Meter	Meter
13RGQ460560.las	Meter	Meter

DPH-6 Report on Units of Reference - continued

File	Horizontal Unit	Vertical Unit
13RGQ460575.las	Meter	Meter
13RGQ460590.las	Meter	Meter
13RGQ460605.las	Meter	Meter
13RGQ460620.las	Meter	Meter
13RGQ460635.las	Meter	Meter
13RGQ460650.las	Meter	Meter
13RGQ460665.las	Meter	Meter
13RGQ460680.las	Meter	Meter
13RGQ460695.las	Meter	Meter
13RGQ460710.las	Meter	Meter
13RGQ460725.las	Meter	Meter
13RGQ460740.las	Meter	Meter
13RGQ460755.las	Meter	Meter
13RGQ475005.las	Meter	Meter
13RGQ475020.las	Meter	Meter
13RGQ475035.las	Meter	Meter
13RGQ475050.las	Meter	Meter
13RGQ475065.las	Meter	Meter
13RGQ475080.las	Meter	Meter
13RGQ475095.las	Meter	Meter
13RGQ475110.las	Meter	Meter
13RGQ475125.las	Meter	Meter
13RGQ475140.las	Meter	Meter
13RGQ475155.las	Meter	Meter
13RGQ475170.las	Meter	Meter
13RGQ475185.las	Meter	Meter
13RGQ475200.las	Meter	Meter
13RGQ475215.las	Meter	Meter
13RGQ475230.las	Meter	Meter
13RGQ475245.las	Meter	Meter
13RGQ475260.las	Meter	Meter
13RGQ475275.las	Meter	Meter
13RGQ475290.las	Meter	Meter
13RGQ475305.las	Meter	Meter
13RGQ475320.las	Meter	Meter
13RGQ475335.las	Meter	Meter
13RGQ475350.las	Meter	Meter
13RGQ475365.las	Meter	Meter
13RGQ475380.las	Meter	Meter
13RGQ475395.las	Meter	Meter
13RGQ475410.las	Meter	Meter
13RGQ475425.las	Meter	Meter
13RGQ475440.las	Meter	Meter
13RGQ475455.las	Meter	Meter
13RGQ475470.las	Meter	Meter
13RGQ475485.las	Meter	Meter
13RGQ475500.las	Meter	Meter

DPH-6 Report on Units of Reference - continued

File	Horizontal Unit	Vertical Unit
13RGQ475515.las	Meter	Meter
13RGQ475530.las	Meter	Meter
13RGQ475545.las	Meter	Meter
13RGQ475560.las	Meter	Meter
13RGQ475575.las	Meter	Meter
13RGQ475590.las	Meter	Meter
13RGQ475605.las	Meter	Meter
13RGQ475620.las	Meter	Meter
13RGQ475635.las	Meter	Meter
13RGQ475650.las	Meter	Meter
13RGQ475665.las	Meter	Meter
13RGQ475680.las	Meter	Meter
13RGQ475695.las	Meter	Meter
13RGQ475710.las	Meter	Meter
13RGQ475725.las	Meter	Meter
13RGQ475740.las	Meter	Meter
13RGQ475755.las	Meter	Meter
13RGQ490005.las	Meter	Meter
13RGQ490020.las	Meter	Meter
13RGQ490035.las	Meter	Meter
13RGQ490050.las	Meter	Meter
13RGQ490065.las	Meter	Meter
13RGQ490080.las	Meter	Meter
13RGQ490095.las	Meter	Meter
13RGQ490110.las	Meter	Meter
13RGQ490125.las	Meter	Meter
13RGQ490140.las	Meter	Meter
13RGQ490155.las	Meter	Meter
13RGQ490170.las	Meter	Meter
13RGQ490185.las	Meter	Meter
13RGQ490200.las	Meter	Meter
13RGQ490215.las	Meter	Meter
13RGQ490230.las	Meter	Meter
13RGQ490245.las	Meter	Meter
13RGQ490260.las	Meter	Meter
13RGQ490275.las	Meter	Meter
13RGQ490290.las	Meter	Meter
13RGQ490305.las	Meter	Meter
13RGQ490320.las	Meter	Meter
13RGQ490335.las	Meter	Meter
13RGQ490350.las	Meter	Meter
13RGQ490365.las	Meter	Meter
13RGQ490380.las	Meter	Meter
13RGQ490395.las	Meter	Meter
13RGQ490410.las	Meter	Meter
13RGQ490425.las	Meter	Meter
13RGQ490440.las	Meter	Meter

DPH-6 Report on Units of Reference - continued

File	Horizontal Unit	Vertical Unit
13RGQ490455.las	Meter	Meter
13RGQ490470.las	Meter	Meter
13RGQ490485.las	Meter	Meter
13RGQ490500.las	Meter	Meter
13RGQ490515.las	Meter	Meter
13RGQ490530.las	Meter	Meter
13RGQ490545.las	Meter	Meter
13RGQ490560.las	Meter	Meter
13RGQ490575.las	Meter	Meter
13RGQ490590.las	Meter	Meter
13RGQ490605.las	Meter	Meter
13RGQ490620.las	Meter	Meter
13RGQ490635.las	Meter	Meter
13RGQ490650.las	Meter	Meter
13RGQ490665.las	Meter	Meter
13RGQ490680.las	Meter	Meter
13RGQ490695.las	Meter	Meter
13RGQ490710.las	Meter	Meter
13RGQ490725.las	Meter	Meter
13RGQ490740.las	Meter	Meter
13RGQ490755.las	Meter	Meter
13RGQ505005.las	Meter	Meter
13RGQ505020.las	Meter	Meter
13RGQ505035.las	Meter	Meter
13RGQ505050.las	Meter	Meter
13RGQ505065.las	Meter	Meter
13RGQ505080.las	Meter	Meter
13RGQ505095.las	Meter	Meter
13RGQ505110.las	Meter	Meter
13RGQ505125.las	Meter	Meter
13RGQ505140.las	Meter	Meter
13RGQ505155.las	Meter	Meter
13RGQ505170.las	Meter	Meter
13RGQ505185.las	Meter	Meter
13RGQ505200.las	Meter	Meter
13RGQ505215.las	Meter	Meter
13RGQ505230.las	Meter	Meter
13RGQ505245.las	Meter	Meter
13RGQ505260.las	Meter	Meter
13RGQ505275.las	Meter	Meter
13RGQ505290.las	Meter	Meter
13RGQ505305.las	Meter	Meter
13RGQ505320.las	Meter	Meter
13RGQ505335.las	Meter	Meter
13RGQ505350.las	Meter	Meter
13RGQ505365.las	Meter	Meter
13RGQ505380.las	Meter	Meter

DPH-6 Report on Units of Reference - continued

File	Horizontal Unit	Vertical Unit
13RGO505395.las	Meter	Meter
13RGO505410.las	Meter	Meter
13RGO505425.las	Meter	Meter
13RGO505440.las	Meter	Meter
13RGO505455.las	Meter	Meter
13RGO505470.las	Meter	Meter
13RGO505485.las	Meter	Meter
13RGO505500.las	Meter	Meter
13RGO505515.las	Meter	Meter
13RGO505530.las	Meter	Meter
13RGO505545.las	Meter	Meter
13RGO505560.las	Meter	Meter
13RGO505575.las	Meter	Meter
13RGO505590.las	Meter	Meter
13RGO505605.las	Meter	Meter
13RGO505620.las	Meter	Meter
13RGO505635.las	Meter	Meter
13RGO505650.las	Meter	Meter
13RGO505665.las	Meter	Meter
13RGO505680.las	Meter	Meter
13RGO505695.las	Meter	Meter
13RGO505710.las	Meter	Meter
13RGO505725.las	Meter	Meter
13RGO505740.las	Meter	Meter
13RGO505755.las	Meter	Meter
13RGO520005.las	Meter	Meter
13RGO520020.las	Meter	Meter
13RGO520035.las	Meter	Meter
13RGO520050.las	Meter	Meter
13RGO520065.las	Meter	Meter
13RGO520080.las	Meter	Meter
13RGO520095.las	Meter	Meter
13RGO520110.las	Meter	Meter
13RGO520125.las	Meter	Meter
13RGO520140.las	Meter	Meter
13RGO520155.las	Meter	Meter
13RGO520170.las	Meter	Meter
13RGO520185.las	Meter	Meter
13RGO520200.las	Meter	Meter
13RGO520215.las	Meter	Meter
13RGO520230.las	Meter	Meter
13RGO520245.las	Meter	Meter
13RGO520260.las	Meter	Meter
13RGO520275.las	Meter	Meter
13RGO520290.las	Meter	Meter
13RGO520305.las	Meter	Meter
13RGO520320.las	Meter	Meter

DPH-6 Report on Units of Reference - continued

File	Horizontal Unit	Vertical Unit
13RGO520335.las	Meter	Meter
13RGO520350.las	Meter	Meter
13RGO520365.las	Meter	Meter
13RGO520380.las	Meter	Meter
13RGO520395.las	Meter	Meter
13RGO520410.las	Meter	Meter
13RGO520425.las	Meter	Meter
13RGO520440.las	Meter	Meter
13RGO520455.las	Meter	Meter
13RGO520470.las	Meter	Meter
13RGO520485.las	Meter	Meter
13RGO520500.las	Meter	Meter
13RGO520515.las	Meter	Meter
13RGO520530.las	Meter	Meter
13RGO520545.las	Meter	Meter
13RGO520560.las	Meter	Meter
13RGO520575.las	Meter	Meter
13RGO520590.las	Meter	Meter
13RGO520605.las	Meter	Meter
13RGO520620.las	Meter	Meter
13RGO520635.las	Meter	Meter
13RGO520650.las	Meter	Meter
13RGO520665.las	Meter	Meter
13RGO520680.las	Meter	Meter
13RGO520695.las	Meter	Meter
13RGO520710.las	Meter	Meter
13RGO520725.las	Meter	Meter
13RGO520740.las	Meter	Meter
13RGO520755.las	Meter	Meter
13RGO535005.las	Meter	Meter
13RGO535020.las	Meter	Meter
13RGO535035.las	Meter	Meter
13RGO535050.las	Meter	Meter
13RGO535065.las	Meter	Meter
13RGO535080.las	Meter	Meter
13RGO535095.las	Meter	Meter
13RGO535110.las	Meter	Meter
13RGO535125.las	Meter	Meter
13RGO535140.las	Meter	Meter
13RGO535155.las	Meter	Meter
13RGO535170.las	Meter	Meter
13RGO535185.las	Meter	Meter
13RGO535200.las	Meter	Meter
13RGO535215.las	Meter	Meter
13RGO535230.las	Meter	Meter
13RGO535245.las	Meter	Meter
13RGO535260.las	Meter	Meter

DPH-6 Report on Units of Reference - continued

File	Horizontal Unit	Vertical Unit
13RGO535275.las	Meter	Meter
13RGO535290.las	Meter	Meter
13RGO535305.las	Meter	Meter
13RGO535320.las	Meter	Meter
13RGO535335.las	Meter	Meter
13RGO535350.las	Meter	Meter
13RGO535365.las	Meter	Meter
13RGO535380.las	Meter	Meter
13RGO535395.las	Meter	Meter
13RGO535410.las	Meter	Meter
13RGO535425.las	Meter	Meter
13RGO535440.las	Meter	Meter
13RGO535455.las	Meter	Meter
13RGO535470.las	Meter	Meter
13RGO535485.las	Meter	Meter
13RGO535500.las	Meter	Meter
13RGO535515.las	Meter	Meter
13RGO535530.las	Meter	Meter
13RGO535545.las	Meter	Meter
13RGO535560.las	Meter	Meter
13RGO535575.las	Meter	Meter
13RGO535590.las	Meter	Meter
13RGO535605.las	Meter	Meter
13RGO535620.las	Meter	Meter
13RGO535635.las	Meter	Meter
13RGO535650.las	Meter	Meter
13RGO535665.las	Meter	Meter
13RGO535680.las	Meter	Meter
13RGO535695.las	Meter	Meter
13RGO535710.las	Meter	Meter
13RGO535725.las	Meter	Meter
13RGO535740.las	Meter	Meter
13RGO535755.las	Meter	Meter
13RGO550005.las	Meter	Meter
13RGO550020.las	Meter	Meter
13RGO550035.las	Meter	Meter
13RGO550050.las	Meter	Meter
13RGO550065.las	Meter	Meter
13RGO550080.las	Meter	Meter
13RGO550095.las	Meter	Meter
13RGO550110.las	Meter	Meter
13RGO550125.las	Meter	Meter
13RGO550140.las	Meter	Meter
13RGO550155.las	Meter	Meter
13RGO550170.las	Meter	Meter
13RGO550185.las	Meter	Meter
13RGO550200.las	Meter	Meter

DPH-6 Report on Units of Reference - continued

File	Horizontal Unit	Vertical Unit
13RGO550215.las	Meter	Meter
13RGO550230.las	Meter	Meter
13RGO550245.las	Meter	Meter
13RGO550260.las	Meter	Meter
13RGO550275.las	Meter	Meter
13RGO550290.las	Meter	Meter
13RGO550305.las	Meter	Meter
13RGO550320.las	Meter	Meter
13RGO550335.las	Meter	Meter
13RGO550350.las	Meter	Meter
13RGO550365.las	Meter	Meter
13RGO550380.las	Meter	Meter
13RGO550395.las	Meter	Meter
13RGO550410.las	Meter	Meter
13RGO550425.las	Meter	Meter
13RGO550440.las	Meter	Meter
13RGO550455.las	Meter	Meter
13RGO550470.las	Meter	Meter
13RGO550485.las	Meter	Meter
13RGO550500.las	Meter	Meter
13RGO550515.las	Meter	Meter
13RGO550530.las	Meter	Meter
13RGO550545.las	Meter	Meter
13RGO550560.las	Meter	Meter
13RGO550575.las	Meter	Meter
13RGO550590.las	Meter	Meter
13RGO550605.las	Meter	Meter
13RGO550620.las	Meter	Meter
13RGO550635.las	Meter	Meter
13RGO550650.las	Meter	Meter
13RGO550665.las	Meter	Meter
13RGO550680.las	Meter	Meter
13RGO550695.las	Meter	Meter
13RGO550710.las	Meter	Meter
13RGO550725.las	Meter	Meter
13RGO550740.las	Meter	Meter
13RGO550755.las	Meter	Meter
13RGO565005.las	Meter	Meter
13RGO565020.las	Meter	Meter
13RGO565035.las	Meter	Meter
13RGO565050.las	Meter	Meter
13RGO565065.las	Meter	Meter
13RGO565080.las	Meter	Meter
13RGO565095.las	Meter	Meter
13RGO565110.las	Meter	Meter
13RGO565125.las	Meter	Meter
13RGO565140.las	Meter	Meter

DPH-6 Report on Units of Reference - continued

File	Horizontal Unit	Vertical Unit
13RGO565155.las	Meter	Meter
13RGO565170.las	Meter	Meter
13RGO565185.las	Meter	Meter
13RGO565200.las	Meter	Meter
13RGO565215.las	Meter	Meter
13RGO565230.las	Meter	Meter
13RGO565245.las	Meter	Meter
13RGO565260.las	Meter	Meter
13RGO565275.las	Meter	Meter
13RGO565290.las	Meter	Meter
13RGO565305.las	Meter	Meter
13RGO565320.las	Meter	Meter
13RGO565335.las	Meter	Meter
13RGO565350.las	Meter	Meter
13RGO565365.las	Meter	Meter
13RGO565380.las	Meter	Meter
13RGO565395.las	Meter	Meter
13RGO565410.las	Meter	Meter
13RGO580005.las	Meter	Meter
13RGO580020.las	Meter	Meter
13RGO580035.las	Meter	Meter
13RGO580050.las	Meter	Meter
13RGO580065.las	Meter	Meter
13RGO580080.las	Meter	Meter
13RGO580095.las	Meter	Meter
13RGO580110.las	Meter	Meter
13RGO580125.las	Meter	Meter
13RGO580140.las	Meter	Meter
13RGO580155.las	Meter	Meter
13RGO580170.las	Meter	Meter
13RGO580185.las	Meter	Meter
13RGO580200.las	Meter	Meter
13RGO580215.las	Meter	Meter
13RGO580230.las	Meter	Meter
13RGO580245.las	Meter	Meter
13RGO580260.las	Meter	Meter
13RGO580275.las	Meter	Meter
13RGO580290.las	Meter	Meter
13RGO580305.las	Meter	Meter
13RGO580320.las	Meter	Meter
13RGO580335.las	Meter	Meter
13RGO580350.las	Meter	Meter
13RGO580365.las	Meter	Meter
13RGO580380.las	Meter	Meter
13RGO580395.las	Meter	Meter
13RGO595005.las	Meter	Meter
13RGO595020.las	Meter	Meter

DPH-6 Report on Units of Reference
- continued

<u>File</u>	<u>Horizontal Unit</u>	<u>Vertical Unit</u>
13RGO595035.las	Meter	Meter
13RGO595050.las	Meter	Meter
13RGO595065.las	Meter	Meter
13RGO595080.las	Meter	Meter
13RGO595095.las	Meter	Meter
13RGO595110.las	Meter	Meter
13RGO595125.las	Meter	Meter
13RGO595140.las	Meter	Meter
13RGO595155.las	Meter	Meter
13RGO595170.las	Meter	Meter
13RGO595185.las	Meter	Meter
13RGO595200.las	Meter	Meter
13RGO595215.las	Meter	Meter
13RGO595230.las	Meter	Meter
13RGO595245.las	Meter	Meter
13RGO595260.las	Meter	Meter
13RGO595275.las	Meter	Meter
13RGO595290.las	Meter	Meter
13RGO595305.las	Meter	Meter
13RGO595320.las	Meter	Meter
13RGO595335.las	Meter	Meter
13RGO595350.las	Meter	Meter
13RGO595365.las	Meter	Meter
13RGO595380.las	Meter	Meter
13RGO595395.las	Meter	Meter
13RGO610005.las	Meter	Meter
13RGO610020.las	Meter	Meter
13RGO610035.las	Meter	Meter
13RGO610050.las	Meter	Meter
13RGO610065.las	Meter	Meter
13RGO610080.las	Meter	Meter
13RGO610095.las	Meter	Meter
13RGO610110.las	Meter	Meter
13RGO610125.las	Meter	Meter
13RGO610140.las	Meter	Meter
13RGO610155.las	Meter	Meter
13RGO610170.las	Meter	Meter
13RGO610185.las	Meter	Meter
13RGO610200.las	Meter	Meter
13RGO610215.las	Meter	Meter
13RGO610230.las	Meter	Meter
13RGO610245.las	Meter	Meter
13RGO610260.las	Meter	Meter
13RGO610275.las	Meter	Meter
13RGO610290.las	Meter	Meter
13RGO610305.las	Meter	Meter
13RGO610320.las	Meter	Meter

DPH-6 Report on Units of Reference - continued

File	Horizontal Unit	Vertical Unit
13RGO610335.las	Meter	Meter
13RGO610350.las	Meter	Meter
13RGO610365.las	Meter	Meter
13RGO610380.las	Meter	Meter
13RGO610395.las	Meter	Meter
13RGO625005.las	Meter	Meter
13RGO625020.las	Meter	Meter
13RGO625035.las	Meter	Meter
13RGO625050.las	Meter	Meter
13RGO625065.las	Meter	Meter
13RGO625080.las	Meter	Meter
13RGO625095.las	Meter	Meter
13RGO625110.las	Meter	Meter
13RGO625125.las	Meter	Meter
13RGO625140.las	Meter	Meter
13RGO625155.las	Meter	Meter
13RGO625170.las	Meter	Meter
13RGO625185.las	Meter	Meter
13RGO625200.las	Meter	Meter
13RGO625215.las	Meter	Meter
13RGO625230.las	Meter	Meter
13RGO625245.las	Meter	Meter
13RGO625260.las	Meter	Meter
13RGO625275.las	Meter	Meter
13RGO625290.las	Meter	Meter
13RGO625305.las	Meter	Meter
13RGO625320.las	Meter	Meter
13RGO625335.las	Meter	Meter
13RGO625350.las	Meter	Meter
13RGO625365.las	Meter	Meter
13RGO625380.las	Meter	Meter
13RGO625395.las	Meter	Meter
13RGO640005.las	Meter	Meter
13RGO640020.las	Meter	Meter
13RGO640035.las	Meter	Meter
13RGO640050.las	Meter	Meter
13RGO640065.las	Meter	Meter
13RGO640080.las	Meter	Meter
13RGO640095.las	Meter	Meter
13RGO640110.las	Meter	Meter
13RGO640125.las	Meter	Meter
13RGO640140.las	Meter	Meter
13RGO640155.las	Meter	Meter
13RGO640170.las	Meter	Meter
13RGO640185.las	Meter	Meter
13RGO640200.las	Meter	Meter
13RGO640215.las	Meter	Meter

DPH-6 Report on Units of Reference - continued

File	Horizontal Unit	Vertical Unit
13RGO640230.las	Meter	Meter
13RGO640245.las	Meter	Meter
13RGO640260.las	Meter	Meter
13RGO640275.las	Meter	Meter
13RGO640290.las	Meter	Meter
13RGO640305.las	Meter	Meter
13RGO640320.las	Meter	Meter
13RGO640335.las	Meter	Meter
13RGO640350.las	Meter	Meter
13RGO640365.las	Meter	Meter
13RGO640380.las	Meter	Meter
13RGO640395.las	Meter	Meter
13RGO655005.las	Meter	Meter
13RGO655020.las	Meter	Meter
13RGO655035.las	Meter	Meter
13RGO655050.las	Meter	Meter
13RGO655065.las	Meter	Meter
13RGO655080.las	Meter	Meter
13RGO655095.las	Meter	Meter
13RGO655110.las	Meter	Meter
13RGO655125.las	Meter	Meter
13RGO655140.las	Meter	Meter
13RGO655155.las	Meter	Meter
13RGO655170.las	Meter	Meter
13RGO655185.las	Meter	Meter
13RGO655200.las	Meter	Meter
13RGO655215.las	Meter	Meter
13RGO655230.las	Meter	Meter
13RGO655245.las	Meter	Meter
13RGO655260.las	Meter	Meter
13RGO655275.las	Meter	Meter
13RGO655290.las	Meter	Meter
13RGO655305.las	Meter	Meter
13RGO655320.las	Meter	Meter
13RGO655335.las	Meter	Meter
13RGO655350.las	Meter	Meter
13RGO655365.las	Meter	Meter
13RGO655380.las	Meter	Meter
13RGO655395.las	Meter	Meter
13RGO670005.las	Meter	Meter
13RGO670020.las	Meter	Meter
13RGO670035.las	Meter	Meter
13RGO670050.las	Meter	Meter
13RGO670065.las	Meter	Meter
13RGO670080.las	Meter	Meter
13RGO670095.las	Meter	Meter
13RGO670110.las	Meter	Meter

DPH-6 Report on Units of Reference - continued

File	Horizontal Unit	Vertical Unit
13RGO670125.las	Meter	Meter
13RGO670140.las	Meter	Meter
13RGO670155.las	Meter	Meter
13RGO670170.las	Meter	Meter
13RGO670185.las	Meter	Meter
13RGO670200.las	Meter	Meter
13RGO670215.las	Meter	Meter
13RGO670230.las	Meter	Meter
13RGO670245.las	Meter	Meter
13RGO670260.las	Meter	Meter
13RGO670275.las	Meter	Meter
13RGO670290.las	Meter	Meter
13RGO670305.las	Meter	Meter
13RGO670320.las	Meter	Meter
13RGO670335.las	Meter	Meter
13RGO670350.las	Meter	Meter
13RGO670365.las	Meter	Meter
13RGO670380.las	Meter	Meter
13RGO670395.las	Meter	Meter
13RGO685005.las	Meter	Meter
13RGO685020.las	Meter	Meter
13RGO685035.las	Meter	Meter
13RGO685050.las	Meter	Meter
13RGO685065.las	Meter	Meter
13RGO685080.las	Meter	Meter
13RGO685095.las	Meter	Meter
13RGO685110.las	Meter	Meter
13RGO685125.las	Meter	Meter
13RGO685140.las	Meter	Meter
13RGO685155.las	Meter	Meter
13RGO685170.las	Meter	Meter
13RGO685185.las	Meter	Meter
13RGO685200.las	Meter	Meter
13RGO685215.las	Meter	Meter
13RGO685230.las	Meter	Meter
13RGO685245.las	Meter	Meter
13RGO685260.las	Meter	Meter
13RGO685275.las	Meter	Meter
13RGO685290.las	Meter	Meter
13RGO685305.las	Meter	Meter
13RGO685320.las	Meter	Meter
13RGO685335.las	Meter	Meter
13RGO685350.las	Meter	Meter
13RGO685365.las	Meter	Meter
13RGO685380.las	Meter	Meter
13RGO685395.las	Meter	Meter
13RGO700005.las	Meter	Meter

DPH-6 Report on Units of Reference - continued

File	Horizontal Unit	Vertical Unit
13RGQ700020.las	Meter	Meter
13RGQ700035.las	Meter	Meter
13RGQ700050.las	Meter	Meter
13RGQ700065.las	Meter	Meter
13RGQ700080.las	Meter	Meter
13RGQ700095.las	Meter	Meter
13RGQ700110.las	Meter	Meter
13RGQ700125.las	Meter	Meter
13RGQ700140.las	Meter	Meter
13RGQ700155.las	Meter	Meter
13RGQ700170.las	Meter	Meter
13RGQ700185.las	Meter	Meter
13RGQ700200.las	Meter	Meter
13RGQ700215.las	Meter	Meter
13RGQ700230.las	Meter	Meter
13RGQ700245.las	Meter	Meter
13RGQ700260.las	Meter	Meter
13RGQ700275.las	Meter	Meter
13RGQ700290.las	Meter	Meter
13RGQ700305.las	Meter	Meter
13RGQ700320.las	Meter	Meter
13RGQ700335.las	Meter	Meter
13RGQ700350.las	Meter	Meter
13RGQ700365.las	Meter	Meter
13RGQ700380.las	Meter	Meter
13RGQ700395.las	Meter	Meter
13RGQ715005.las	Meter	Meter
13RGQ715020.las	Meter	Meter
13RGQ715035.las	Meter	Meter
13RGQ715050.las	Meter	Meter
13RGQ715065.las	Meter	Meter
13RGQ715080.las	Meter	Meter
13RGQ715095.las	Meter	Meter
13RGQ715110.las	Meter	Meter
13RGQ715125.las	Meter	Meter
13RGQ715140.las	Meter	Meter
13RGQ715155.las	Meter	Meter
13RGQ715170.las	Meter	Meter
13RGQ715185.las	Meter	Meter
13RGQ715200.las	Meter	Meter
13RGQ715215.las	Meter	Meter
13RGQ715230.las	Meter	Meter
13RGQ715245.las	Meter	Meter
13RGQ715260.las	Meter	Meter
13RGQ715275.las	Meter	Meter
13RGQ715290.las	Meter	Meter
13RGQ715305.las	Meter	Meter

*DPH-6 Report on Units of Reference
- continued*

<u>File</u>	<u>Horizontal Unit</u>	<u>Vertical Unit</u>
13RGQ715320.las	Meter	Meter
13RGQ715335.las	Meter	Meter
13RGQ715350.las	Meter	Meter
13RGQ715365.las	Meter	Meter
13RGQ715380.las	Meter	Meter
13RGQ715395.las	Meter	Meter
13RGQ730005.las	Meter	Meter
13RGQ730020.las	Meter	Meter
13RGQ730035.las	Meter	Meter
13RGQ730050.las	Meter	Meter
13RGQ730065.las	Meter	Meter
13RGQ730080.las	Meter	Meter
13RGQ730095.las	Meter	Meter
13RGQ730110.las	Meter	Meter
13RGQ730125.las	Meter	Meter
13RGQ730140.las	Meter	Meter
13RGQ730155.las	Meter	Meter
13RGQ730170.las	Meter	Meter
13RGQ730185.las	Meter	Meter
13RGQ730200.las	Meter	Meter
13RGQ730215.las	Meter	Meter
13RGQ730230.las	Meter	Meter
13RGQ730245.las	Meter	Meter
13RGQ730260.las	Meter	Meter
13RGQ730275.las	Meter	Meter
13RGQ730290.las	Meter	Meter
13RGQ730305.las	Meter	Meter
13RGQ730320.las	Meter	Meter
13RGQ730335.las	Meter	Meter
13RGQ730350.las	Meter	Meter
13RGQ730365.las	Meter	Meter
13RGQ730380.las	Meter	Meter
13RGQ730395.las	Meter	Meter
13RGQ745005.las	Meter	Meter
13RGQ745020.las	Meter	Meter
13RGQ745035.las	Meter	Meter
13RGQ745050.las	Meter	Meter
13RGQ745065.las	Meter	Meter
13RGQ745080.las	Meter	Meter
13RGQ745095.las	Meter	Meter
13RGQ745110.las	Meter	Meter
13RGQ745125.las	Meter	Meter
13RGQ745140.las	Meter	Meter
13RGQ745155.las	Meter	Meter
13RGQ745170.las	Meter	Meter
13RGQ745185.las	Meter	Meter
13RGQ745200.las	Meter	Meter

DPH-6 Report on Units of Reference - continued

File	Horizontal Unit	Vertical Unit
13RGQ745215.las	Meter	Meter
13RGQ745230.las	Meter	Meter
13RGQ745245.las	Meter	Meter
13RGQ745260.las	Meter	Meter
13RGQ745275.las	Meter	Meter
13RGQ745290.las	Meter	Meter
13RGQ745305.las	Meter	Meter
13RGQ745320.las	Meter	Meter
13RGQ745335.las	Meter	Meter
13RGQ745350.las	Meter	Meter
13RGQ745365.las	Meter	Meter
13RGQ745380.las	Meter	Meter
13RGQ745395.las	Meter	Meter
13RGQ760005.las	Meter	Meter
13RGQ760020.las	Meter	Meter
13RGQ760035.las	Meter	Meter
13RGQ760050.las	Meter	Meter
13RGQ760065.las	Meter	Meter
13RGQ760080.las	Meter	Meter
13RGQ760095.las	Meter	Meter
13RGQ760110.las	Meter	Meter
13RGQ760125.las	Meter	Meter
13RGQ760140.las	Meter	Meter
13RGQ760155.las	Meter	Meter
13RGQ760170.las	Meter	Meter
13RGQ760185.las	Meter	Meter
13RGQ760200.las	Meter	Meter
13RGQ760215.las	Meter	Meter
13RGQ760230.las	Meter	Meter
13RGQ760245.las	Meter	Meter
13RGQ760260.las	Meter	Meter
13RGQ760275.las	Meter	Meter
13RGQ760290.las	Meter	Meter
13RGQ760305.las	Meter	Meter
13RGQ760320.las	Meter	Meter
13RGQ760335.las	Meter	Meter
13RGQ760350.las	Meter	Meter
13RGQ760365.las	Meter	Meter
13RGQ760380.las	Meter	Meter
13RGQ760395.las	Meter	Meter
13RGQ775005.las	Meter	Meter
13RGQ775020.las	Meter	Meter
13RGQ775035.las	Meter	Meter
13RGQ775050.las	Meter	Meter
13RGQ775065.las	Meter	Meter
13RGQ775080.las	Meter	Meter
13RGQ775095.las	Meter	Meter

DPH-6 Report on Units of Reference - continued

File	Horizontal Unit	Vertical Unit
13RGQ775110.las	Meter	Meter
13RGQ775125.las	Meter	Meter
13RGQ775140.las	Meter	Meter
13RGQ775155.las	Meter	Meter
13RGQ775170.las	Meter	Meter
13RGQ775185.las	Meter	Meter
13RGQ775200.las	Meter	Meter
13RGQ775215.las	Meter	Meter
13RGQ775230.las	Meter	Meter
13RGQ775245.las	Meter	Meter
13RGQ775260.las	Meter	Meter
13RGQ775275.las	Meter	Meter
13RGQ775290.las	Meter	Meter
13RGQ775305.las	Meter	Meter
13RGQ775320.las	Meter	Meter
13RGQ775335.las	Meter	Meter
13RGQ775350.las	Meter	Meter
13RGQ775365.las	Meter	Meter
13RGQ775380.las	Meter	Meter
13RGQ775395.las	Meter	Meter
13RGQ790005.las	Meter	Meter
13RGQ790020.las	Meter	Meter
13RGQ790035.las	Meter	Meter
13RGQ790050.las	Meter	Meter
13RGQ790065.las	Meter	Meter
13RGQ790080.las	Meter	Meter
13RGQ790095.las	Meter	Meter
13RGQ790110.las	Meter	Meter
13RGQ790125.las	Meter	Meter
13RGQ790140.las	Meter	Meter
13RGQ790155.las	Meter	Meter
13RGQ790170.las	Meter	Meter
13RGQ790185.las	Meter	Meter
13RGQ790200.las	Meter	Meter
13RGQ790215.las	Meter	Meter
13RGQ790230.las	Meter	Meter
13RGQ790245.las	Meter	Meter
13RGQ790260.las	Meter	Meter
13RGQ790275.las	Meter	Meter
13RGQ790290.las	Meter	Meter
13RGQ790305.las	Meter	Meter
13RGQ790320.las	Meter	Meter
13RGQ790335.las	Meter	Meter
13RGQ790350.las	Meter	Meter
13RGQ790365.las	Meter	Meter
13RGQ790380.las	Meter	Meter
13RGQ790395.las	Meter	Meter

*DPH-6 Report on Units of Reference
- continued*

<u>File</u>	<u>Horizontal Unit</u>	<u>Vertical Unit</u>
13RGO805005.las	Meter	Meter
13RGO805020.las	Meter	Meter
13RGO805035.las	Meter	Meter
13RGO805050.las	Meter	Meter
13RGO805065.las	Meter	Meter
13RGO805080.las	Meter	Meter
13RGO805095.las	Meter	Meter
13RGO805110.las	Meter	Meter
13RGO805125.las	Meter	Meter
13RGO805140.las	Meter	Meter
13RGO805155.las	Meter	Meter
13RGO805170.las	Meter	Meter
13RGO805185.las	Meter	Meter
13RGO805200.las	Meter	Meter
13RGO805215.las	Meter	Meter
13RGO805230.las	Meter	Meter
13RGO805245.las	Meter	Meter
13RGO805260.las	Meter	Meter
13RGO805275.las	Meter	Meter
13RGO805290.las	Meter	Meter
13RGO805305.las	Meter	Meter
13RGO805320.las	Meter	Meter
13RGO805335.las	Meter	Meter
13RGO805350.las	Meter	Meter
13RGO805365.las	Meter	Meter
13RGO805380.las	Meter	Meter
13RGO805395.las	Meter	Meter
13RGO820005.las	Meter	Meter
13RGO820020.las	Meter	Meter
13RGO820035.las	Meter	Meter
13RGO820050.las	Meter	Meter
13RGO820065.las	Meter	Meter
13RGO820080.las	Meter	Meter
13RGO820095.las	Meter	Meter
13RGO820110.las	Meter	Meter
13RGO820125.las	Meter	Meter
13RGO820140.las	Meter	Meter
13RGO820155.las	Meter	Meter
13RGO820170.las	Meter	Meter
13RGO820185.las	Meter	Meter
13RGO820200.las	Meter	Meter
13RGO820215.las	Meter	Meter
13RGO820230.las	Meter	Meter
13RGO820245.las	Meter	Meter
13RGO820260.las	Meter	Meter
13RGO820275.las	Meter	Meter
13RGO820290.las	Meter	Meter

DPH-6 Report on Units of Reference - continued

File	Horizontal Unit	Vertical Unit
13RGO820305.las	Meter	Meter
13RGO820320.las	Meter	Meter
13RGO820335.las	Meter	Meter
13RGO820350.las	Meter	Meter
13RGO820365.las	Meter	Meter
13RGO820380.las	Meter	Meter
13RGO820395.las	Meter	Meter
13RGO835005.las	Meter	Meter
13RGO835020.las	Meter	Meter
13RGO835035.las	Meter	Meter
13RGO835050.las	Meter	Meter
13RGO835065.las	Meter	Meter
13RGO835080.las	Meter	Meter
13RGO835095.las	Meter	Meter
13RGO835110.las	Meter	Meter
13RGO835125.las	Meter	Meter
13RGO835140.las	Meter	Meter
13RGO835155.las	Meter	Meter
13RGO835170.las	Meter	Meter
13RGO835185.las	Meter	Meter
13RGO835200.las	Meter	Meter
13RGO835215.las	Meter	Meter
13RGO835230.las	Meter	Meter
13RGO835245.las	Meter	Meter
13RGO835260.las	Meter	Meter
13RGO835275.las	Meter	Meter
13RGO835290.las	Meter	Meter
13RGO835305.las	Meter	Meter
13RGO835320.las	Meter	Meter
13RGO835335.las	Meter	Meter
13RGO835350.las	Meter	Meter
13RGO835365.las	Meter	Meter
13RGO835380.las	Meter	Meter
13RGO835395.las	Meter	Meter
13RGO850005.las	Meter	Meter
13RGO850020.las	Meter	Meter
13RGO850035.las	Meter	Meter
13RGO850050.las	Meter	Meter
13RGO850065.las	Meter	Meter
13RGO850080.las	Meter	Meter
13RGO850095.las	Meter	Meter
13RGO850110.las	Meter	Meter
13RGO850125.las	Meter	Meter
13RGO850140.las	Meter	Meter
13RGO850155.las	Meter	Meter
13RGO850170.las	Meter	Meter
13RGO850185.las	Meter	Meter

DPH-6 Report on Units of Reference - continued

File	Horizontal Unit	Vertical Unit
13RGO850200.las	Meter	Meter
13RGO850215.las	Meter	Meter
13RGO850230.las	Meter	Meter
13RGO850245.las	Meter	Meter
13RGO850260.las	Meter	Meter
13RGO850275.las	Meter	Meter
13RGO850290.las	Meter	Meter
13RGO850305.las	Meter	Meter
13RGO850320.las	Meter	Meter
13RGO850335.las	Meter	Meter
13RGO850350.las	Meter	Meter
13RGO850365.las	Meter	Meter
13RGO850380.las	Meter	Meter
13RGO850395.las	Meter	Meter
13RGO865005.las	Meter	Meter
13RGO865020.las	Meter	Meter
13RGO865035.las	Meter	Meter
13RGO865050.las	Meter	Meter
13RGO865065.las	Meter	Meter
13RGO865080.las	Meter	Meter
13RGO865095.las	Meter	Meter
13RGO865110.las	Meter	Meter
13RGO865125.las	Meter	Meter
13RGO865140.las	Meter	Meter
13RGO865155.las	Meter	Meter
13RGO865170.las	Meter	Meter
13RGO865185.las	Meter	Meter
13RGO865200.las	Meter	Meter
13RGO865215.las	Meter	Meter
13RGO865230.las	Meter	Meter
13RGO865245.las	Meter	Meter
13RGO865260.las	Meter	Meter
13RGO865275.las	Meter	Meter
13RGO865290.las	Meter	Meter
13RGO865305.las	Meter	Meter
13RGO995005.las	Meter	Meter
13RGO995020.las	Meter	Meter
13RGO995035.las	Meter	Meter
13RGO995050.las	Meter	Meter
13RGO995065.las	Meter	Meter
13RGO995080.las	Meter	Meter
13RGO995095.las	Meter	Meter
13RGO995110.las	Meter	Meter
13RGO995125.las	Meter	Meter
13RGO995140.las	Meter	Meter
13RGO995155.las	Meter	Meter
13RGO995170.las	Meter	Meter

DPH-6 Report on Units of Reference
- continued

<u>File</u>	<u>Horizontal Unit</u>	<u>Vertical Unit</u>
13RGQ995185.las	Meter	Meter
13RGQ995200.las	Meter	Meter
13RGQ995215.las	Meter	Meter
13RGQ995230.las	Meter	Meter
13RGQ995245.las	Meter	Meter
13RGQ995260.las	Meter	Meter
13RGQ995275.las	Meter	Meter
13RGQ995290.las	Meter	Meter
13RGQ995305.las	Meter	Meter
13RGQ995320.las	Meter	Meter
13RGQ995335.las	Meter	Meter
13RGQ995350.las	Meter	Meter
13RGQ995365.las	Meter	Meter
13RGQ995380.las	Meter	Meter
13RGQ995395.las	Meter	Meter
13RGQ995410.las	Meter	Meter
13RGQ995425.las	Meter	Meter
13RGQ995440.las	Meter	Meter
13RGQ995455.las	Meter	Meter
13RGQ995470.las	Meter	Meter
13RGQ995485.las	Meter	Meter
13RGQ995500.las	Meter	Meter
13RGQ995515.las	Meter	Meter
13RGQ995530.las	Meter	Meter
13RGQ995545.las	Meter	Meter
13RGQ995560.las	Meter	Meter
13RGQ995575.las	Meter	Meter
13RGQ995590.las	Meter	Meter
13RGQ995605.las	Meter	Meter
13RGQ995620.las	Meter	Meter
13RGQ995635.las	Meter	Meter
13RGQ995650.las	Meter	Meter
13RGQ995665.las	Meter	Meter
13RGQ995680.las	Meter	Meter
13RGQ995695.las	Meter	Meter
13RGQ995710.las	Meter	Meter
13RGQ995725.las	Meter	Meter
13RGQ995740.las	Meter	Meter
13RGQ995755.las	Meter	Meter

DPH-7.1 Report on File Source ID

The USGS Lidar Base Specification Version 1.3 states: "At the time of its creation and prior to any further processing, each swath shall be assigned a unique file source ID, and each point within the swath shall be assigned a point source ID equal to the file source ID. The point source ID on each point shall be persisted unchanged throughout all processing and delivery. The file source ID for tiled LAS files shall be set to 0. See LAS specification version 1.4-R13 (ASPRS, 2011)."

The purpose of this section is to report on the File Source ID for the lidar data.

[Data Source - Y:\Mapping\Projects\65220171_USGS-TX_West_Texas\Production\Final_Client_Deliverables\Lot10_utm13\point_cloud\tilecls](#)

File	File Source ID
13RFP560795.las	0
13RFP560810.las	0
13RFP560825.las	0
13RFP560840.las	0
13RFP560855.las	0
13RFP560870.las	0
13RFP560885.las	0
13RFP560900.las	0
13RFP560915.las	0
13RFP560930.las	0
13RFP560945.las	0
13RFP560960.las	0
13RFP560975.las	0
13RFP560990.las	0
13RFP575465.las	0
13RFP575480.las	0
13RFP575495.las	0
13RFP575510.las	0
13RFP575525.las	0
13RFP575540.las	0
13RFP575555.las	0
13RFP575570.las	0
13RFP575585.las	0
13RFP575600.las	0
13RFP575615.las	0
13RFP575630.las	0
13RFP575645.las	0
13RFP575660.las	0
13RFP575675.las	0
13RFP575690.las	0
13RFP575705.las	0
13RFP575720.las	0
13RFP575735.las	0
13RFP575750.las	0
13RFP575765.las	0
13RFP575780.las	0
13RFP575795.las	0
13RFP575810.las	0
13RFP575825.las	0
13RFP575840.las	0
13RFP575855.las	0

DPH-7.1 Report on File Source ID - continued

File	File Source ID
13RFP575870.las	0
13RFP575885.las	0
13RFP575900.las	0
13RFP575915.las	0
13RFP575930.las	0
13RFP575945.las	0
13RFP575960.las	0
13RFP575975.las	0
13RFP575990.las	0
13RFP590465.las	0
13RFP590480.las	0
13RFP590495.las	0
13RFP590510.las	0
13RFP590525.las	0
13RFP590540.las	0
13RFP590555.las	0
13RFP590570.las	0
13RFP590585.las	0
13RFP590600.las	0
13RFP590615.las	0
13RFP590630.las	0
13RFP590645.las	0
13RFP590660.las	0
13RFP590675.las	0
13RFP590690.las	0
13RFP590705.las	0
13RFP590720.las	0
13RFP590735.las	0
13RFP590750.las	0
13RFP590765.las	0
13RFP590780.las	0
13RFP590795.las	0
13RFP590810.las	0
13RFP590825.las	0
13RFP590840.las	0
13RFP590855.las	0
13RFP590870.las	0
13RFP590885.las	0
13RFP590900.las	0
13RFP590915.las	0
13RFP590930.las	0
13RFP590945.las	0
13RFP590960.las	0
13RFP590975.las	0
13RFP590990.las	0
13RFP605465.las	0
13RFP605480.las	0
13RFP605495.las	0
13RFP605510.las	0

DPH-7.1 Report on File Source ID - continued

File	File Source ID
13RFP605525.las	0
13RFP605540.las	0
13RFP605555.las	0
13RFP605570.las	0
13RFP605585.las	0
13RFP605600.las	0
13RFP605615.las	0
13RFP605630.las	0
13RFP605645.las	0
13RFP605660.las	0
13RFP605675.las	0
13RFP605690.las	0
13RFP605705.las	0
13RFP605720.las	0
13RFP605735.las	0
13RFP605750.las	0
13RFP605765.las	0
13RFP605780.las	0
13RFP605795.las	0
13RFP605810.las	0
13RFP605825.las	0
13RFP605840.las	0
13RFP605855.las	0
13RFP605870.las	0
13RFP605885.las	0
13RFP605900.las	0
13RFP605915.las	0
13RFP605930.las	0
13RFP605945.las	0
13RFP605960.las	0
13RFP605975.las	0
13RFP605990.las	0
13RFP620465.las	0
13RFP620480.las	0
13RFP620495.las	0
13RFP620510.las	0
13RFP620525.las	0
13RFP620540.las	0
13RFP620555.las	0
13RFP620570.las	0
13RFP620585.las	0
13RFP620600.las	0
13RFP620615.las	0
13RFP620630.las	0
13RFP620645.las	0
13RFP620660.las	0
13RFP620675.las	0
13RFP620690.las	0
13RFP620705.las	0

DPH-7.1 Report on File Source ID - continued

File	File Source ID
13RFP620720.las	0
13RFP620735.las	0
13RFP620750.las	0
13RFP620765.las	0
13RFP620780.las	0
13RFP620795.las	0
13RFP620810.las	0
13RFP620825.las	0
13RFP620840.las	0
13RFP620855.las	0
13RFP620870.las	0
13RFP620885.las	0
13RFP620900.las	0
13RFP620915.las	0
13RFP620930.las	0
13RFP620945.las	0
13RFP620960.las	0
13RFP620975.las	0
13RFP620990.las	0
13RFP635465.las	0
13RFP635480.las	0
13RFP635495.las	0
13RFP635510.las	0
13RFP635525.las	0
13RFP635540.las	0
13RFP635555.las	0
13RFP635570.las	0
13RFP635585.las	0
13RFP635600.las	0
13RFP635615.las	0
13RFP635630.las	0
13RFP635645.las	0
13RFP635660.las	0
13RFP635675.las	0
13RFP635690.las	0
13RFP635705.las	0
13RFP635720.las	0
13RFP635735.las	0
13RFP635750.las	0
13RFP635765.las	0
13RFP635780.las	0
13RFP635795.las	0
13RFP635810.las	0
13RFP635825.las	0
13RFP635840.las	0
13RFP635855.las	0
13RFP635870.las	0
13RFP635885.las	0
13RFP635900.las	0

DPH-7.1 Report on File Source ID - continued

File	File Source ID
13RFP635915.las	0
13RFP635930.las	0
13RFP635945.las	0
13RFP635960.las	0
13RFP635975.las	0
13RFP635990.las	0
13RFP650465.las	0
13RFP650480.las	0
13RFP650495.las	0
13RFP650510.las	0
13RFP650525.las	0
13RFP650540.las	0
13RFP650555.las	0
13RFP650570.las	0
13RFP650585.las	0
13RFP650600.las	0
13RFP650615.las	0
13RFP650630.las	0
13RFP650645.las	0
13RFP650660.las	0
13RFP650675.las	0
13RFP650690.las	0
13RFP650705.las	0
13RFP650720.las	0
13RFP650735.las	0
13RFP650750.las	0
13RFP650765.las	0
13RFP650780.las	0
13RFP650795.las	0
13RFP650810.las	0
13RFP650825.las	0
13RFP650840.las	0
13RFP650855.las	0
13RFP650870.las	0
13RFP650885.las	0
13RFP650900.las	0
13RFP650915.las	0
13RFP650930.las	0
13RFP650945.las	0
13RFP650960.las	0
13RFP650975.las	0
13RFP650990.las	0
13RFP665465.las	0
13RFP665480.las	0
13RFP665495.las	0
13RFP665510.las	0
13RFP665525.las	0
13RFP665540.las	0
13RFP665555.las	0

DPH-7.1 Report on File Source ID - continued

File	File Source ID
13RFP665570.las	0
13RFP665585.las	0
13RFP665600.las	0
13RFP665615.las	0
13RFP665630.las	0
13RFP665645.las	0
13RFP665660.las	0
13RFP665675.las	0
13RFP665690.las	0
13RFP665705.las	0
13RFP665720.las	0
13RFP665735.las	0
13RFP665750.las	0
13RFP665765.las	0
13RFP665780.las	0
13RFP665795.las	0
13RFP665810.las	0
13RFP665825.las	0
13RFP665840.las	0
13RFP665855.las	0
13RFP665870.las	0
13RFP665885.las	0
13RFP665900.las	0
13RFP665915.las	0
13RFP665930.las	0
13RFP665945.las	0
13RFP665960.las	0
13RFP665975.las	0
13RFP665990.las	0
13RFP680465.las	0
13RFP680480.las	0
13RFP680495.las	0
13RFP680510.las	0
13RFP680525.las	0
13RFP680540.las	0
13RFP680555.las	0
13RFP680570.las	0
13RFP680585.las	0
13RFP680600.las	0
13RFP680615.las	0
13RFP680630.las	0
13RFP680645.las	0
13RFP680660.las	0
13RFP680675.las	0
13RFP680690.las	0
13RFP680705.las	0
13RFP680720.las	0
13RFP680735.las	0
13RFP680750.las	0

DPH-7.1 Report on File Source ID - continued

File	File Source ID
13RFP680765.las	0
13RFP680780.las	0
13RFP680795.las	0
13RFP680810.las	0
13RFP680825.las	0
13RFP680840.las	0
13RFP680855.las	0
13RFP680870.las	0
13RFP680885.las	0
13RFP680900.las	0
13RFP680915.las	0
13RFP680930.las	0
13RFP680945.las	0
13RFP680960.las	0
13RFP680975.las	0
13RFP680990.las	0
13RFP695465.las	0
13RFP695480.las	0
13RFP695495.las	0
13RFP695510.las	0
13RFP695525.las	0
13RFP695540.las	0
13RFP695555.las	0
13RFP695570.las	0
13RFP695585.las	0
13RFP695600.las	0
13RFP695615.las	0
13RFP695630.las	0
13RFP695645.las	0
13RFP695660.las	0
13RFP695675.las	0
13RFP695690.las	0
13RFP695705.las	0
13RFP695720.las	0
13RFP695735.las	0
13RFP695750.las	0
13RFP695765.las	0
13RFP695780.las	0
13RFP695795.las	0
13RFP695810.las	0
13RFP695825.las	0
13RFP695840.las	0
13RFP695855.las	0
13RFP695870.las	0
13RFP695885.las	0
13RFP695900.las	0
13RFP695915.las	0
13RFP695930.las	0
13RFP695945.las	0

DPH-7.1 Report on File Source ID - continued

File	File Source ID
13RFP695960.las	0
13RFP695975.las	0
13RFP695990.las	0
13RFP710465.las	0
13RFP710480.las	0
13RFP710495.las	0
13RFP710510.las	0
13RFP710525.las	0
13RFP710540.las	0
13RFP710555.las	0
13RFP710570.las	0
13RFP710585.las	0
13RFP710600.las	0
13RFP710615.las	0
13RFP710630.las	0
13RFP710645.las	0
13RFP710660.las	0
13RFP710675.las	0
13RFP710690.las	0
13RFP710705.las	0
13RFP710720.las	0
13RFP710735.las	0
13RFP710750.las	0
13RFP710765.las	0
13RFP710780.las	0
13RFP710795.las	0
13RFP710810.las	0
13RFP710825.las	0
13RFP710840.las	0
13RFP710855.las	0
13RFP710870.las	0
13RFP710885.las	0
13RFP710900.las	0
13RFP710915.las	0
13RFP710930.las	0
13RFP710945.las	0
13RFP710960.las	0
13RFP710975.las	0
13RFP710990.las	0
13RFP725465.las	0
13RFP725480.las	0
13RFP725495.las	0
13RFP725510.las	0
13RFP725525.las	0
13RFP725540.las	0
13RFP725555.las	0
13RFP725570.las	0
13RFP725585.las	0
13RFP725600.las	0

DPH-7.1 Report on File Source ID - continued

File	File Source ID
13RFP725615.las	0
13RFP725630.las	0
13RFP725645.las	0
13RFP725660.las	0
13RFP725675.las	0
13RFP725690.las	0
13RFP725705.las	0
13RFP725720.las	0
13RFP725735.las	0
13RFP725750.las	0
13RFP725765.las	0
13RFP725780.las	0
13RFP725795.las	0
13RFP725810.las	0
13RFP725825.las	0
13RFP725840.las	0
13RFP725855.las	0
13RFP725870.las	0
13RFP725885.las	0
13RFP725900.las	0
13RFP725915.las	0
13RFP725930.las	0
13RFP725945.las	0
13RFP725960.las	0
13RFP725975.las	0
13RFP725990.las	0
13RFP740465.las	0
13RFP740480.las	0
13RFP740495.las	0
13RFP740510.las	0
13RFP740525.las	0
13RFP740540.las	0
13RFP740555.las	0
13RFP740570.las	0
13RFP740585.las	0
13RFP740600.las	0
13RFP740615.las	0
13RFP740630.las	0
13RFP740645.las	0
13RFP740660.las	0
13RFP740675.las	0
13RFP740690.las	0
13RFP740705.las	0
13RFP740720.las	0
13RFP740735.las	0
13RFP740750.las	0
13RFP740765.las	0
13RFP740780.las	0
13RFP740795.las	0

DPH-7.1 Report on File Source ID - continued

File	File Source ID
13RFP740810.las	0
13RFP740825.las	0
13RFP740840.las	0
13RFP740855.las	0
13RFP740870.las	0
13RFP740885.las	0
13RFP740900.las	0
13RFP740915.las	0
13RFP740930.las	0
13RFP740945.las	0
13RFP740960.las	0
13RFP740975.las	0
13RFP740990.las	0
13RFP755465.las	0
13RFP755480.las	0
13RFP755495.las	0
13RFP755510.las	0
13RFP755525.las	0
13RFP755540.las	0
13RFP755555.las	0
13RFP755570.las	0
13RFP755585.las	0
13RFP755600.las	0
13RFP755615.las	0
13RFP755630.las	0
13RFP755645.las	0
13RFP755660.las	0
13RFP755675.las	0
13RFP755690.las	0
13RFP755705.las	0
13RFP755720.las	0
13RFP755735.las	0
13RFP755750.las	0
13RFP755765.las	0
13RFP755780.las	0
13RFP755795.las	0
13RFP755810.las	0
13RFP755825.las	0
13RFP755840.las	0
13RFP755855.las	0
13RFP755870.las	0
13RFP755885.las	0
13RFP755900.las	0
13RFP755915.las	0
13RFP755930.las	0
13RFP755945.las	0
13RFP755960.las	0
13RFP755975.las	0
13RFP755990.las	0

DPH-7.1 Report on File Source ID - continued

File	File Source ID
13RFP770465.las	0
13RFP770480.las	0
13RFP770495.las	0
13RFP770510.las	0
13RFP770525.las	0
13RFP770540.las	0
13RFP770555.las	0
13RFP770570.las	0
13RFP770585.las	0
13RFP770600.las	0
13RFP770615.las	0
13RFP770630.las	0
13RFP770645.las	0
13RFP770660.las	0
13RFP770675.las	0
13RFP770690.las	0
13RFP770705.las	0
13RFP770720.las	0
13RFP770735.las	0
13RFP770750.las	0
13RFP770765.las	0
13RFP770780.las	0
13RFP770795.las	0
13RFP770810.las	0
13RFP770825.las	0
13RFP770840.las	0
13RFP770855.las	0
13RFP770870.las	0
13RFP770885.las	0
13RFP770900.las	0
13RFP770915.las	0
13RFP770930.las	0
13RFP770945.las	0
13RFP770960.las	0
13RFP770975.las	0
13RFP770990.las	0
13RFP785465.las	0
13RFP785480.las	0
13RFP785495.las	0
13RFP785510.las	0
13RFP785525.las	0
13RFP785540.las	0
13RFP785555.las	0
13RFP785570.las	0
13RFP785585.las	0
13RFP785600.las	0
13RFP785615.las	0
13RFP785630.las	0
13RFP785645.las	0

DPH-7.1 Report on File Source ID - continued

File	File Source ID
13RFP785660.las	0
13RFP785675.las	0
13RFP785690.las	0
13RFP785705.las	0
13RFP785720.las	0
13RFP785735.las	0
13RFP785750.las	0
13RFP785765.las	0
13RFP785780.las	0
13RFP785795.las	0
13RFP785810.las	0
13RFP785825.las	0
13RFP785840.las	0
13RFP785855.las	0
13RFP785870.las	0
13RFP785885.las	0
13RFP785900.las	0
13RFP785915.las	0
13RFP785930.las	0
13RFP785945.las	0
13RFP785960.las	0
13RFP785975.las	0
13RFP785990.las	0
13RFP800465.las	0
13RFP800480.las	0
13RFP800495.las	0
13RFP800510.las	0
13RFP800525.las	0
13RFP800540.las	0
13RFP800555.las	0
13RFP800570.las	0
13RFP800585.las	0
13RFP800600.las	0
13RFP800615.las	0
13RFP800630.las	0
13RFP800645.las	0
13RFP800660.las	0
13RFP800675.las	0
13RFP800690.las	0
13RFP800705.las	0
13RFP800720.las	0
13RFP800735.las	0
13RFP800750.las	0
13RFP800765.las	0
13RFP800780.las	0
13RFP800795.las	0
13RFP800810.las	0
13RFP800825.las	0
13RFP800840.las	0

DPH-7.1 Report on File Source ID - continued

File	File Source ID
13RFP800855.las	0
13RFP800870.las	0
13RFP800885.las	0
13RFP800900.las	0
13RFP800915.las	0
13RFP800930.las	0
13RFP800945.las	0
13RFP800960.las	0
13RFP800975.las	0
13RFP800990.las	0
13RFP815465.las	0
13RFP815480.las	0
13RFP815495.las	0
13RFP815510.las	0
13RFP815525.las	0
13RFP815540.las	0
13RFP815555.las	0
13RFP815570.las	0
13RFP815585.las	0
13RFP815600.las	0
13RFP815615.las	0
13RFP815630.las	0
13RFP815645.las	0
13RFP815660.las	0
13RFP815675.las	0
13RFP815690.las	0
13RFP815705.las	0
13RFP815720.las	0
13RFP815735.las	0
13RFP815750.las	0
13RFP815765.las	0
13RFP815780.las	0
13RFP815795.las	0
13RFP815810.las	0
13RFP815825.las	0
13RFP815840.las	0
13RFP815855.las	0
13RFP815870.las	0
13RFP815885.las	0
13RFP815900.las	0
13RFP815915.las	0
13RFP815930.las	0
13RFP815945.las	0
13RFP815960.las	0
13RFP815975.las	0
13RFP815990.las	0
13RFP830465.las	0
13RFP830480.las	0
13RFP830495.las	0

DPH-7.1 Report on File Source ID - continued

File	File Source ID
13RFP830510.las	0
13RFP830525.las	0
13RFP830540.las	0
13RFP830555.las	0
13RFP830570.las	0
13RFP830585.las	0
13RFP830600.las	0
13RFP830615.las	0
13RFP830630.las	0
13RFP830645.las	0
13RFP830660.las	0
13RFP830675.las	0
13RFP830690.las	0
13RFP830705.las	0
13RFP830720.las	0
13RFP830735.las	0
13RFP830750.las	0
13RFP830765.las	0
13RFP830780.las	0
13RFP830795.las	0
13RFP830810.las	0
13RFP830825.las	0
13RFP830840.las	0
13RFP830855.las	0
13RFP830870.las	0
13RFP830885.las	0
13RFP830900.las	0
13RFP830915.las	0
13RFP830930.las	0
13RFP830945.las	0
13RFP830960.las	0
13RFP830975.las	0
13RFP830990.las	0
13RFP845465.las	0
13RFP845480.las	0
13RFP845495.las	0
13RFP845510.las	0
13RFP845525.las	0
13RFP845540.las	0
13RFP845555.las	0
13RFP845570.las	0
13RFP845585.las	0
13RFP845600.las	0
13RFP845615.las	0
13RFP845630.las	0
13RFP845645.las	0
13RFP845660.las	0
13RFP845675.las	0
13RFP845690.las	0

DPH-7.1 Report on File Source ID - continued

File	File Source ID
13RFP845705.las	0
13RFP845720.las	0
13RFP845735.las	0
13RFP845750.las	0
13RFP845765.las	0
13RFP845780.las	0
13RFP845795.las	0
13RFP845810.las	0
13RFP845825.las	0
13RFP845840.las	0
13RFP845855.las	0
13RFP845870.las	0
13RFP845885.las	0
13RFP845900.las	0
13RFP845915.las	0
13RFP845930.las	0
13RFP845945.las	0
13RFP845960.las	0
13RFP845975.las	0
13RFP845990.las	0
13RFP860465.las	0
13RFP860480.las	0
13RFP860495.las	0
13RFP860510.las	0
13RFP860525.las	0
13RFP860540.las	0
13RFP860555.las	0
13RFP860570.las	0
13RFP860585.las	0
13RFP860600.las	0
13RFP860615.las	0
13RFP860630.las	0
13RFP860645.las	0
13RFP860660.las	0
13RFP860675.las	0
13RFP860690.las	0
13RFP860705.las	0
13RFP860720.las	0
13RFP860735.las	0
13RFP860750.las	0
13RFP860765.las	0
13RFP860780.las	0
13RFP860795.las	0
13RFP860810.las	0
13RFP860825.las	0
13RFP860840.las	0
13RFP860855.las	0
13RFP860870.las	0
13RFP860885.las	0

DPH-7.1 Report on File Source ID - continued

File	File Source ID
13RFP860900.las	0
13RFP860915.las	0
13RFP860930.las	0
13RFP860945.las	0
13RFP860960.las	0
13RFP860975.las	0
13RFP860990.las	0
13RFP875465.las	0
13RFP875480.las	0
13RFP875495.las	0
13RFP875510.las	0
13RFP875525.las	0
13RFP875540.las	0
13RFP875555.las	0
13RFP875570.las	0
13RFP875585.las	0
13RFP875600.las	0
13RFP875615.las	0
13RFP875630.las	0
13RFP875645.las	0
13RFP875660.las	0
13RFP875675.las	0
13RFP875690.las	0
13RFP875705.las	0
13RFP875720.las	0
13RFP875735.las	0
13RFP875750.las	0
13RFP875765.las	0
13RFP875780.las	0
13RFP875795.las	0
13RFP875810.las	0
13RFP875825.las	0
13RFP875840.las	0
13RFP875855.las	0
13RFP875870.las	0
13RFP875885.las	0
13RFP875900.las	0
13RFP875915.las	0
13RFP875930.las	0
13RFP875945.las	0
13RFP875960.las	0
13RFP875975.las	0
13RFP875990.las	0
13RFP890480.las	0
13RFP890495.las	0
13RFP890510.las	0
13RFP890525.las	0
13RFP890540.las	0
13RFP890555.las	0

DPH-7.1 Report on File Source ID - continued

File	File Source ID
13RFP890570.las	0
13RFP890585.las	0
13RFP890600.las	0
13RFP890615.las	0
13RFP890630.las	0
13RFP890645.las	0
13RFP890660.las	0
13RFP890675.las	0
13RFP890690.las	0
13RFP890705.las	0
13RFP890720.las	0
13RFP890735.las	0
13RFP890750.las	0
13RFP890765.las	0
13RFP890780.las	0
13RFP890795.las	0
13RFP890810.las	0
13RFP890825.las	0
13RFP890840.las	0
13RFP890855.las	0
13RFP890870.las	0
13RFP890885.las	0
13RFP890900.las	0
13RFP890915.las	0
13RFP890930.las	0
13RFP890945.las	0
13RFP890960.las	0
13RFP890975.las	0
13RFP890990.las	0
13RFP905480.las	0
13RFP905495.las	0
13RFP905510.las	0
13RFP905525.las	0
13RFP905540.las	0
13RFP905555.las	0
13RFP905570.las	0
13RFP905585.las	0
13RFP905600.las	0
13RFP905615.las	0
13RFP905630.las	0
13RFP905645.las	0
13RFP905660.las	0
13RFP905675.las	0
13RFP905690.las	0
13RFP905705.las	0
13RFP905720.las	0
13RFP905735.las	0
13RFP905750.las	0
13RFP905765.las	0

DPH-7.1 Report on File Source ID - continued

File	File Source ID
13RFP905780.las	0
13RFP905795.las	0
13RFP905810.las	0
13RFP905825.las	0
13RFP905840.las	0
13RFP905855.las	0
13RFP905870.las	0
13RFP905885.las	0
13RFP905900.las	0
13RFP905915.las	0
13RFP905930.las	0
13RFP905945.las	0
13RFP905960.las	0
13RFP905975.las	0
13RFP905990.las	0
13RFP920480.las	0
13RFP920495.las	0
13RFP920510.las	0
13RFP920525.las	0
13RFP920540.las	0
13RFP920555.las	0
13RFP920570.las	0
13RFP920585.las	0
13RFP920600.las	0
13RFP920615.las	0
13RFP920630.las	0
13RFP920645.las	0
13RFP920660.las	0
13RFP920675.las	0
13RFP920690.las	0
13RFP920705.las	0
13RFP920720.las	0
13RFP920735.las	0
13RFP920750.las	0
13RFP920765.las	0
13RFP920780.las	0
13RFP920795.las	0
13RFP920810.las	0
13RFP920825.las	0
13RFP920840.las	0
13RFP920855.las	0
13RFP920870.las	0
13RFP920885.las	0
13RFP920900.las	0
13RFP920915.las	0
13RFP920930.las	0
13RFP920945.las	0
13RFP920960.las	0
13RFP920975.las	0

DPH-7.1 Report on File Source ID - continued

File	File Source ID
13RFP920990.las	0
13RFP935480.las	0
13RFP935495.las	0
13RFP935510.las	0
13RFP935525.las	0
13RFP935540.las	0
13RFP935555.las	0
13RFP935570.las	0
13RFP935585.las	0
13RFP935600.las	0
13RFP935615.las	0
13RFP935630.las	0
13RFP935645.las	0
13RFP935660.las	0
13RFP935675.las	0
13RFP935690.las	0
13RFP935705.las	0
13RFP935720.las	0
13RFP935735.las	0
13RFP935750.las	0
13RFP935765.las	0
13RFP935780.las	0
13RFP935795.las	0
13RFP935810.las	0
13RFP935825.las	0
13RFP935840.las	0
13RFP935855.las	0
13RFP935870.las	0
13RFP935885.las	0
13RFP935900.las	0
13RFP935915.las	0
13RFP935930.las	0
13RFP935945.las	0
13RFP935960.las	0
13RFP935975.las	0
13RFP935990.las	0
13RFP950480.las	0
13RFP950495.las	0
13RFP950510.las	0
13RFP950525.las	0
13RFP950540.las	0
13RFP950555.las	0
13RFP950570.las	0
13RFP950585.las	0
13RFP950600.las	0
13RFP950615.las	0
13RFP950630.las	0
13RFP950645.las	0
13RFP950660.las	0

DPH-7.1 Report on File Source ID - continued

File	File Source ID
13RFP950675.las	0
13RFP950690.las	0
13RFP950705.las	0
13RFP950720.las	0
13RFP950735.las	0
13RFP950750.las	0
13RFP950765.las	0
13RFP950780.las	0
13RFP950795.las	0
13RFP950810.las	0
13RFP950825.las	0
13RFP950840.las	0
13RFP950855.las	0
13RFP950870.las	0
13RFP950885.las	0
13RFP950900.las	0
13RFP950915.las	0
13RFP950930.las	0
13RFP950945.las	0
13RFP950960.las	0
13RFP950975.las	0
13RFP950990.las	0
13RFP965480.las	0
13RFP965495.las	0
13RFP965510.las	0
13RFP965525.las	0
13RFP965540.las	0
13RFP965555.las	0
13RFP965570.las	0
13RFP965585.las	0
13RFP965600.las	0
13RFP965615.las	0
13RFP965630.las	0
13RFP965645.las	0
13RFP965660.las	0
13RFP965675.las	0
13RFP965690.las	0
13RFP965705.las	0
13RFP965720.las	0
13RFP965735.las	0
13RFP965750.las	0
13RFP965765.las	0
13RFP965780.las	0
13RFP965795.las	0
13RFP965810.las	0
13RFP965825.las	0
13RFP965840.las	0
13RFP965855.las	0
13RFP965870.las	0

DPH-7.1 Report on File Source ID - continued

File	File Source ID
13RFP965885.las	0
13RFP965900.las	0
13RFP965915.las	0
13RFP965930.las	0
13RFP965945.las	0
13RFP965960.las	0
13RFP965975.las	0
13RFP965990.las	0
13RFP980480.las	0
13RFP980495.las	0
13RFP980510.las	0
13RFP980525.las	0
13RFP980540.las	0
13RFP980555.las	0
13RFP980570.las	0
13RFP980585.las	0
13RFP980600.las	0
13RFP980615.las	0
13RFP980630.las	0
13RFP980645.las	0
13RFP980660.las	0
13RFP980675.las	0
13RFP980690.las	0
13RFP980705.las	0
13RFP980720.las	0
13RFP980735.las	0
13RFP980750.las	0
13RFP980765.las	0
13RFP980780.las	0
13RFP980795.las	0
13RFP980810.las	0
13RFP980825.las	0
13RFP980840.las	0
13RFP980855.las	0
13RFP980870.las	0
13RFP980885.las	0
13RFP980900.las	0
13RFP980915.las	0
13RFP980930.las	0
13RFP980945.las	0
13RFP980960.las	0
13RFP980975.las	0
13RFP980990.las	0
13RFQ560005.las	0
13RFQ575005.las	0
13RFQ590005.las	0
13RFQ605005.las	0
13RFQ620005.las	0
13RFQ635005.las	0

DPH-7.1 Report on File Source ID - continued

File	File Source ID
13RFQ650005.las	0
13RFQ665005.las	0
13RFQ665740.las	0
13RFQ665755.las	0
13RFQ680005.las	0
13RFQ680020.las	0
13RFQ680035.las	0
13RFQ680050.las	0
13RFQ680065.las	0
13RFQ680080.las	0
13RFQ680095.las	0
13RFQ680110.las	0
13RFQ680125.las	0
13RFQ680140.las	0
13RFQ680155.las	0
13RFQ680170.las	0
13RFQ680185.las	0
13RFQ680200.las	0
13RFQ680215.las	0
13RFQ680230.las	0
13RFQ680245.las	0
13RFQ680260.las	0
13RFQ680275.las	0
13RFQ680290.las	0
13RFQ680305.las	0
13RFQ680320.las	0
13RFQ680335.las	0
13RFQ680350.las	0
13RFQ680365.las	0
13RFQ680380.las	0
13RFQ680395.las	0
13RFQ680410.las	0
13RFQ680425.las	0
13RFQ680440.las	0
13RFQ680455.las	0
13RFQ680470.las	0
13RFQ680485.las	0
13RFQ680500.las	0
13RFQ680515.las	0
13RFQ680530.las	0
13RFQ680545.las	0
13RFQ680560.las	0
13RFQ680575.las	0
13RFQ680590.las	0
13RFQ680605.las	0
13RFQ680620.las	0
13RFQ680635.las	0
13RFQ680650.las	0
13RFQ680665.las	0

DPH-7.1 Report on File Source ID - continued

File	File Source ID
13RFQ680680.las	0
13RFQ680695.las	0
13RFQ680710.las	0
13RFQ680725.las	0
13RFQ680740.las	0
13RFQ680755.las	0
13RFQ695005.las	0
13RFQ695020.las	0
13RFQ695035.las	0
13RFQ695050.las	0
13RFQ695065.las	0
13RFQ695080.las	0
13RFQ695095.las	0
13RFQ695110.las	0
13RFQ695125.las	0
13RFQ695140.las	0
13RFQ695155.las	0
13RFQ695170.las	0
13RFQ695185.las	0
13RFQ695200.las	0
13RFQ695215.las	0
13RFQ695230.las	0
13RFQ695245.las	0
13RFQ695260.las	0
13RFQ695275.las	0
13RFQ695290.las	0
13RFQ695305.las	0
13RFQ695320.las	0
13RFQ695335.las	0
13RFQ695350.las	0
13RFQ695365.las	0
13RFQ695380.las	0
13RFQ695395.las	0
13RFQ695410.las	0
13RFQ695425.las	0
13RFQ695440.las	0
13RFQ695455.las	0
13RFQ695470.las	0
13RFQ695485.las	0
13RFQ695500.las	0
13RFQ695515.las	0
13RFQ695530.las	0
13RFQ695545.las	0
13RFQ695560.las	0
13RFQ695575.las	0
13RFQ695590.las	0
13RFQ695605.las	0
13RFQ695620.las	0
13RFQ695635.las	0

DPH-7.1 Report on File Source ID - continued

File	File Source ID
13RFQ695650.las	0
13RFQ695665.las	0
13RFQ695680.las	0
13RFQ695695.las	0
13RFQ695710.las	0
13RFQ695725.las	0
13RFQ695740.las	0
13RFQ695755.las	0
13RFQ710005.las	0
13RFQ710020.las	0
13RFQ710035.las	0
13RFQ710050.las	0
13RFQ710065.las	0
13RFQ710080.las	0
13RFQ710095.las	0
13RFQ710110.las	0
13RFQ710125.las	0
13RFQ710140.las	0
13RFQ710155.las	0
13RFQ710170.las	0
13RFQ710185.las	0
13RFQ710200.las	0
13RFQ710215.las	0
13RFQ710230.las	0
13RFQ710245.las	0
13RFQ710260.las	0
13RFQ710275.las	0
13RFQ710290.las	0
13RFQ710305.las	0
13RFQ710320.las	0
13RFQ710335.las	0
13RFQ710350.las	0
13RFQ710365.las	0
13RFQ710380.las	0
13RFQ710395.las	0
13RFQ710410.las	0
13RFQ710425.las	0
13RFQ710440.las	0
13RFQ710455.las	0
13RFQ710470.las	0
13RFQ710485.las	0
13RFQ710500.las	0
13RFQ710515.las	0
13RFQ710530.las	0
13RFQ710545.las	0
13RFQ710560.las	0
13RFQ710575.las	0
13RFQ710590.las	0
13RFQ710605.las	0

DPH-7.1 Report on File Source ID - continued

File	File Source ID
13RFQ710620.las	0
13RFQ710635.las	0
13RFQ710650.las	0
13RFQ710665.las	0
13RFQ710680.las	0
13RFQ710695.las	0
13RFQ710710.las	0
13RFQ710725.las	0
13RFQ710740.las	0
13RFQ710755.las	0
13RFQ725005.las	0
13RFQ725020.las	0
13RFQ725035.las	0
13RFQ725050.las	0
13RFQ725065.las	0
13RFQ725080.las	0
13RFQ725095.las	0
13RFQ725110.las	0
13RFQ725125.las	0
13RFQ725140.las	0
13RFQ725155.las	0
13RFQ725170.las	0
13RFQ725185.las	0
13RFQ725200.las	0
13RFQ725215.las	0
13RFQ725230.las	0
13RFQ725245.las	0
13RFQ725260.las	0
13RFQ725275.las	0
13RFQ725290.las	0
13RFQ725305.las	0
13RFQ725320.las	0
13RFQ725335.las	0
13RFQ725350.las	0
13RFQ725365.las	0
13RFQ725380.las	0
13RFQ725395.las	0
13RFQ725410.las	0
13RFQ725425.las	0
13RFQ725440.las	0
13RFQ725455.las	0
13RFQ725470.las	0
13RFQ725485.las	0
13RFQ725500.las	0
13RFQ725515.las	0
13RFQ725530.las	0
13RFQ725545.las	0
13RFQ725560.las	0
13RFQ725575.las	0

DPH-7.1 Report on File Source ID - continued

File	File Source ID
13RFQ725590.las	0
13RFQ725605.las	0
13RFQ725620.las	0
13RFQ725635.las	0
13RFQ725650.las	0
13RFQ725665.las	0
13RFQ725680.las	0
13RFQ725695.las	0
13RFQ725710.las	0
13RFQ725725.las	0
13RFQ725740.las	0
13RFQ725755.las	0
13RFQ740005.las	0
13RFQ740020.las	0
13RFQ740035.las	0
13RFQ740050.las	0
13RFQ740065.las	0
13RFQ740080.las	0
13RFQ740095.las	0
13RFQ740110.las	0
13RFQ740125.las	0
13RFQ740140.las	0
13RFQ740155.las	0
13RFQ740170.las	0
13RFQ740185.las	0
13RFQ740200.las	0
13RFQ740215.las	0
13RFQ740230.las	0
13RFQ740245.las	0
13RFQ740260.las	0
13RFQ740275.las	0
13RFQ740290.las	0
13RFQ740305.las	0
13RFQ740320.las	0
13RFQ740335.las	0
13RFQ740350.las	0
13RFQ740365.las	0
13RFQ740380.las	0
13RFQ740395.las	0
13RFQ740410.las	0
13RFQ740425.las	0
13RFQ740440.las	0
13RFQ740455.las	0
13RFQ740470.las	0
13RFQ740485.las	0
13RFQ740500.las	0
13RFQ740515.las	0
13RFQ740530.las	0
13RFQ740545.las	0

DPH-7.1 Report on File Source ID - continued

File	File Source ID
13RFQ740560.las	0
13RFQ740575.las	0
13RFQ740590.las	0
13RFQ740605.las	0
13RFQ740620.las	0
13RFQ740635.las	0
13RFQ740650.las	0
13RFQ740665.las	0
13RFQ740680.las	0
13RFQ740695.las	0
13RFQ740710.las	0
13RFQ740725.las	0
13RFQ740740.las	0
13RFQ740755.las	0
13RFQ755005.las	0
13RFQ755020.las	0
13RFQ755035.las	0
13RFQ755050.las	0
13RFQ755065.las	0
13RFQ755080.las	0
13RFQ755095.las	0
13RFQ755110.las	0
13RFQ755125.las	0
13RFQ755140.las	0
13RFQ755155.las	0
13RFQ755170.las	0
13RFQ755185.las	0
13RFQ755200.las	0
13RFQ755215.las	0
13RFQ755230.las	0
13RFQ755245.las	0
13RFQ755260.las	0
13RFQ755275.las	0
13RFQ755290.las	0
13RFQ755305.las	0
13RFQ755320.las	0
13RFQ755335.las	0
13RFQ755350.las	0
13RFQ755365.las	0
13RFQ755380.las	0
13RFQ755395.las	0
13RFQ755410.las	0
13RFQ755425.las	0
13RFQ755440.las	0
13RFQ755455.las	0
13RFQ755470.las	0
13RFQ755485.las	0
13RFQ755500.las	0
13RFQ755515.las	0

DPH-7.1 Report on File Source ID - continued

File	File Source ID
13RFQ755530.las	0
13RFQ755545.las	0
13RFQ755560.las	0
13RFQ755575.las	0
13RFQ755590.las	0
13RFQ755605.las	0
13RFQ755620.las	0
13RFQ755635.las	0
13RFQ755650.las	0
13RFQ755665.las	0
13RFQ755680.las	0
13RFQ755695.las	0
13RFQ755710.las	0
13RFQ755725.las	0
13RFQ755740.las	0
13RFQ755755.las	0
13RFQ770005.las	0
13RFQ770020.las	0
13RFQ770035.las	0
13RFQ770050.las	0
13RFQ770065.las	0
13RFQ770080.las	0
13RFQ770095.las	0
13RFQ770110.las	0
13RFQ770125.las	0
13RFQ770140.las	0
13RFQ770155.las	0
13RFQ770170.las	0
13RFQ770185.las	0
13RFQ770200.las	0
13RFQ770215.las	0
13RFQ770230.las	0
13RFQ770245.las	0
13RFQ770260.las	0
13RFQ770275.las	0
13RFQ770290.las	0
13RFQ770305.las	0
13RFQ770320.las	0
13RFQ770335.las	0
13RFQ770350.las	0
13RFQ770365.las	0
13RFQ770380.las	0
13RFQ770395.las	0
13RFQ770410.las	0
13RFQ770425.las	0
13RFQ770440.las	0
13RFQ770455.las	0
13RFQ770470.las	0
13RFQ770485.las	0

DPH-7.1 Report on File Source ID - continued

File	File Source ID
13RFQ770500.las	0
13RFQ770515.las	0
13RFQ770530.las	0
13RFQ770545.las	0
13RFQ770560.las	0
13RFQ770575.las	0
13RFQ770590.las	0
13RFQ770605.las	0
13RFQ770620.las	0
13RFQ770635.las	0
13RFQ770650.las	0
13RFQ770665.las	0
13RFQ770680.las	0
13RFQ770695.las	0
13RFQ770710.las	0
13RFQ770725.las	0
13RFQ770740.las	0
13RFQ770755.las	0
13RFQ785005.las	0
13RFQ785020.las	0
13RFQ785035.las	0
13RFQ785050.las	0
13RFQ785065.las	0
13RFQ785080.las	0
13RFQ785095.las	0
13RFQ785110.las	0
13RFQ785125.las	0
13RFQ785140.las	0
13RFQ785155.las	0
13RFQ785170.las	0
13RFQ785185.las	0
13RFQ785200.las	0
13RFQ785215.las	0
13RFQ785230.las	0
13RFQ785245.las	0
13RFQ785260.las	0
13RFQ785275.las	0
13RFQ785290.las	0
13RFQ785305.las	0
13RFQ785320.las	0
13RFQ785335.las	0
13RFQ785350.las	0
13RFQ785365.las	0
13RFQ785380.las	0
13RFQ785395.las	0
13RFQ785410.las	0
13RFQ785425.las	0
13RFQ785440.las	0
13RFQ785455.las	0

DPH-7.1 Report on File Source ID - continued

File	File Source ID
13RFQ785470.las	0
13RFQ785485.las	0
13RFQ785500.las	0
13RFQ785515.las	0
13RFQ785530.las	0
13RFQ785545.las	0
13RFQ785560.las	0
13RFQ785575.las	0
13RFQ785590.las	0
13RFQ785605.las	0
13RFQ785620.las	0
13RFQ785635.las	0
13RFQ785650.las	0
13RFQ785665.las	0
13RFQ785680.las	0
13RFQ785695.las	0
13RFQ785710.las	0
13RFQ785725.las	0
13RFQ785740.las	0
13RFQ785755.las	0
13RFQ800005.las	0
13RFQ800020.las	0
13RFQ800035.las	0
13RFQ800050.las	0
13RFQ800065.las	0
13RFQ800080.las	0
13RFQ800095.las	0
13RFQ800110.las	0
13RFQ800125.las	0
13RFQ800140.las	0
13RFQ800155.las	0
13RFQ800170.las	0
13RFQ800185.las	0
13RFQ800200.las	0
13RFQ800215.las	0
13RFQ800230.las	0
13RFQ800245.las	0
13RFQ800260.las	0
13RFQ800275.las	0
13RFQ800290.las	0
13RFQ800305.las	0
13RFQ800320.las	0
13RFQ800335.las	0
13RFQ800350.las	0
13RFQ800365.las	0
13RFQ800380.las	0
13RFQ800395.las	0
13RFQ800410.las	0
13RFQ800425.las	0

DPH-7.1 Report on File Source ID - continued

File	File Source ID
13RFQ800440.las	0
13RFQ800455.las	0
13RFQ800470.las	0
13RFQ800485.las	0
13RFQ800500.las	0
13RFQ800515.las	0
13RFQ800530.las	0
13RFQ800545.las	0
13RFQ800560.las	0
13RFQ800575.las	0
13RFQ800590.las	0
13RFQ800605.las	0
13RFQ800620.las	0
13RFQ800635.las	0
13RFQ800650.las	0
13RFQ800665.las	0
13RFQ800680.las	0
13RFQ800695.las	0
13RFQ800710.las	0
13RFQ800725.las	0
13RFQ800740.las	0
13RFQ800755.las	0
13RFQ815005.las	0
13RFQ815020.las	0
13RFQ815035.las	0
13RFQ815050.las	0
13RFQ815065.las	0
13RFQ815080.las	0
13RFQ815095.las	0
13RFQ815110.las	0
13RFQ815125.las	0
13RFQ815140.las	0
13RFQ815155.las	0
13RFQ815170.las	0
13RFQ815185.las	0
13RFQ815200.las	0
13RFQ815215.las	0
13RFQ815230.las	0
13RFQ815245.las	0
13RFQ815260.las	0
13RFQ815275.las	0
13RFQ815290.las	0
13RFQ815305.las	0
13RFQ815320.las	0
13RFQ815335.las	0
13RFQ815350.las	0
13RFQ815365.las	0
13RFQ815380.las	0
13RFQ815395.las	0

DPH-7.1 Report on File Source ID - continued

File	File Source ID
13RFQ815410.las	0
13RFQ815425.las	0
13RFQ815440.las	0
13RFQ815455.las	0
13RFQ815470.las	0
13RFQ815485.las	0
13RFQ815500.las	0
13RFQ815515.las	0
13RFQ815530.las	0
13RFQ815545.las	0
13RFQ815560.las	0
13RFQ815575.las	0
13RFQ815590.las	0
13RFQ815605.las	0
13RFQ815620.las	0
13RFQ815635.las	0
13RFQ815650.las	0
13RFQ815665.las	0
13RFQ815680.las	0
13RFQ815695.las	0
13RFQ815710.las	0
13RFQ815725.las	0
13RFQ815740.las	0
13RFQ815755.las	0
13RFQ830005.las	0
13RFQ830020.las	0
13RFQ830035.las	0
13RFQ830050.las	0
13RFQ830065.las	0
13RFQ830080.las	0
13RFQ830095.las	0
13RFQ830110.las	0
13RFQ830125.las	0
13RFQ830140.las	0
13RFQ830155.las	0
13RFQ830170.las	0
13RFQ830185.las	0
13RFQ830200.las	0
13RFQ830215.las	0
13RFQ830230.las	0
13RFQ830245.las	0
13RFQ830260.las	0
13RFQ830275.las	0
13RFQ830290.las	0
13RFQ830305.las	0
13RFQ830320.las	0
13RFQ830335.las	0
13RFQ830350.las	0
13RFQ830365.las	0

DPH-7.1 Report on File Source ID - continued

File	File Source ID
13RFQ830380.las	0
13RFQ830395.las	0
13RFQ830410.las	0
13RFQ830425.las	0
13RFQ830440.las	0
13RFQ830455.las	0
13RFQ830470.las	0
13RFQ830485.las	0
13RFQ830500.las	0
13RFQ830515.las	0
13RFQ830530.las	0
13RFQ830545.las	0
13RFQ830560.las	0
13RFQ830575.las	0
13RFQ830590.las	0
13RFQ830605.las	0
13RFQ830620.las	0
13RFQ830635.las	0
13RFQ830650.las	0
13RFQ830665.las	0
13RFQ830680.las	0
13RFQ830695.las	0
13RFQ830710.las	0
13RFQ830725.las	0
13RFQ830740.las	0
13RFQ830755.las	0
13RFQ845005.las	0
13RFQ845020.las	0
13RFQ845035.las	0
13RFQ845050.las	0
13RFQ845065.las	0
13RFQ845080.las	0
13RFQ845095.las	0
13RFQ845110.las	0
13RFQ845125.las	0
13RFQ845140.las	0
13RFQ845155.las	0
13RFQ845170.las	0
13RFQ845185.las	0
13RFQ845200.las	0
13RFQ845215.las	0
13RFQ845230.las	0
13RFQ845245.las	0
13RFQ845260.las	0
13RFQ845275.las	0
13RFQ845290.las	0
13RFQ845305.las	0
13RFQ845320.las	0
13RFQ845335.las	0

DPH-7.1 Report on File Source ID - continued

File	File Source ID
13RFQ845350.las	0
13RFQ845365.las	0
13RFQ845380.las	0
13RFQ845395.las	0
13RFQ845410.las	0
13RFQ845425.las	0
13RFQ845440.las	0
13RFQ845455.las	0
13RFQ845470.las	0
13RFQ845485.las	0
13RFQ845500.las	0
13RFQ845515.las	0
13RFQ845530.las	0
13RFQ845545.las	0
13RFQ845560.las	0
13RFQ845575.las	0
13RFQ845590.las	0
13RFQ845605.las	0
13RFQ845620.las	0
13RFQ845635.las	0
13RFQ845650.las	0
13RFQ845665.las	0
13RFQ845680.las	0
13RFQ845695.las	0
13RFQ845710.las	0
13RFQ845725.las	0
13RFQ845740.las	0
13RFQ845755.las	0
13RFQ860005.las	0
13RFQ860020.las	0
13RFQ860035.las	0
13RFQ860050.las	0
13RFQ860065.las	0
13RFQ860080.las	0
13RFQ860095.las	0
13RFQ860110.las	0
13RFQ860125.las	0
13RFQ860140.las	0
13RFQ860155.las	0
13RFQ860170.las	0
13RFQ860185.las	0
13RFQ860200.las	0
13RFQ860215.las	0
13RFQ860230.las	0
13RFQ860245.las	0
13RFQ860260.las	0
13RFQ860275.las	0
13RFQ860290.las	0
13RFQ860305.las	0

DPH-7.1 Report on File Source ID - continued

File	File Source ID
13RFQ860320.las	0
13RFQ860335.las	0
13RFQ860350.las	0
13RFQ860365.las	0
13RFQ860380.las	0
13RFQ860395.las	0
13RFQ860410.las	0
13RFQ860425.las	0
13RFQ860440.las	0
13RFQ860455.las	0
13RFQ860470.las	0
13RFQ860485.las	0
13RFQ860500.las	0
13RFQ860515.las	0
13RFQ860530.las	0
13RFQ860545.las	0
13RFQ860560.las	0
13RFQ860575.las	0
13RFQ860590.las	0
13RFQ860605.las	0
13RFQ860620.las	0
13RFQ860635.las	0
13RFQ860650.las	0
13RFQ860665.las	0
13RFQ860680.las	0
13RFQ860695.las	0
13RFQ860710.las	0
13RFQ860725.las	0
13RFQ860740.las	0
13RFQ860755.las	0
13RFQ875005.las	0
13RFQ875020.las	0
13RFQ875035.las	0
13RFQ875050.las	0
13RFQ875065.las	0
13RFQ875080.las	0
13RFQ875095.las	0
13RFQ875110.las	0
13RFQ875125.las	0
13RFQ875140.las	0
13RFQ875155.las	0
13RFQ875170.las	0
13RFQ875185.las	0
13RFQ875200.las	0
13RFQ875215.las	0
13RFQ875230.las	0
13RFQ875245.las	0
13RFQ875260.las	0
13RFQ875275.las	0

DPH-7.1 Report on File Source ID - continued

File	File Source ID
13RFQ875290.las	0
13RFQ875305.las	0
13RFQ875320.las	0
13RFQ875335.las	0
13RFQ875350.las	0
13RFQ875365.las	0
13RFQ875380.las	0
13RFQ875395.las	0
13RFQ875410.las	0
13RFQ875425.las	0
13RFQ875440.las	0
13RFQ875455.las	0
13RFQ875470.las	0
13RFQ875485.las	0
13RFQ875500.las	0
13RFQ875515.las	0
13RFQ875530.las	0
13RFQ875545.las	0
13RFQ875560.las	0
13RFQ875575.las	0
13RFQ875590.las	0
13RFQ875605.las	0
13RFQ875620.las	0
13RFQ875635.las	0
13RFQ875650.las	0
13RFQ875665.las	0
13RFQ875680.las	0
13RFQ875695.las	0
13RFQ875710.las	0
13RFQ875725.las	0
13RFQ875740.las	0
13RFQ875755.las	0
13RFQ890005.las	0
13RFQ890020.las	0
13RFQ890035.las	0
13RFQ890050.las	0
13RFQ890065.las	0
13RFQ890080.las	0
13RFQ890095.las	0
13RFQ890110.las	0
13RFQ890125.las	0
13RFQ890140.las	0
13RFQ890155.las	0
13RFQ890170.las	0
13RFQ890185.las	0
13RFQ890200.las	0
13RFQ890215.las	0
13RFQ890230.las	0
13RFQ890245.las	0

DPH-7.1 Report on File Source ID - continued

File	File Source ID
13RFQ890260.las	0
13RFQ890275.las	0
13RFQ890290.las	0
13RFQ890305.las	0
13RFQ890320.las	0
13RFQ890335.las	0
13RFQ890350.las	0
13RFQ890365.las	0
13RFQ890380.las	0
13RFQ890395.las	0
13RFQ890410.las	0
13RFQ890425.las	0
13RFQ890440.las	0
13RFQ890455.las	0
13RFQ890470.las	0
13RFQ890485.las	0
13RFQ890500.las	0
13RFQ890515.las	0
13RFQ890530.las	0
13RFQ890545.las	0
13RFQ890560.las	0
13RFQ890575.las	0
13RFQ890590.las	0
13RFQ890605.las	0
13RFQ890620.las	0
13RFQ890635.las	0
13RFQ890650.las	0
13RFQ890665.las	0
13RFQ890680.las	0
13RFQ890695.las	0
13RFQ890710.las	0
13RFQ890725.las	0
13RFQ890740.las	0
13RFQ890755.las	0
13RFQ905005.las	0
13RFQ905020.las	0
13RFQ905035.las	0
13RFQ905050.las	0
13RFQ905065.las	0
13RFQ905080.las	0
13RFQ905095.las	0
13RFQ905110.las	0
13RFQ905125.las	0
13RFQ905140.las	0
13RFQ905155.las	0
13RFQ905170.las	0
13RFQ905185.las	0
13RFQ905200.las	0
13RFQ905215.las	0

DPH-7.1 Report on File Source ID - continued

File	File Source ID
13RFQ905230.las	0
13RFQ905245.las	0
13RFQ905260.las	0
13RFQ905275.las	0
13RFQ905290.las	0
13RFQ905305.las	0
13RFQ905320.las	0
13RFQ905335.las	0
13RFQ905350.las	0
13RFQ905365.las	0
13RFQ905380.las	0
13RFQ905395.las	0
13RFQ905410.las	0
13RFQ905425.las	0
13RFQ905440.las	0
13RFQ905455.las	0
13RFQ905470.las	0
13RFQ905485.las	0
13RFQ905500.las	0
13RFQ905515.las	0
13RFQ905530.las	0
13RFQ905545.las	0
13RFQ905560.las	0
13RFQ905575.las	0
13RFQ905590.las	0
13RFQ905605.las	0
13RFQ905620.las	0
13RFQ905635.las	0
13RFQ905650.las	0
13RFQ905665.las	0
13RFQ905680.las	0
13RFQ905695.las	0
13RFQ905710.las	0
13RFQ905725.las	0
13RFQ905740.las	0
13RFQ905755.las	0
13RFQ920005.las	0
13RFQ920020.las	0
13RFQ920035.las	0
13RFQ920050.las	0
13RFQ920065.las	0
13RFQ920080.las	0
13RFQ920095.las	0
13RFQ920110.las	0
13RFQ920125.las	0
13RFQ920140.las	0
13RFQ920155.las	0
13RFQ920170.las	0
13RFQ920185.las	0

DPH-7.1 Report on File Source ID - continued

File	File Source ID
13RFQ920200.las	0
13RFQ920215.las	0
13RFQ920230.las	0
13RFQ920245.las	0
13RFQ920260.las	0
13RFQ920275.las	0
13RFQ920290.las	0
13RFQ920305.las	0
13RFQ920320.las	0
13RFQ920335.las	0
13RFQ920350.las	0
13RFQ920365.las	0
13RFQ920380.las	0
13RFQ920395.las	0
13RFQ920410.las	0
13RFQ920425.las	0
13RFQ920440.las	0
13RFQ920455.las	0
13RFQ920470.las	0
13RFQ920485.las	0
13RFQ920500.las	0
13RFQ920515.las	0
13RFQ920530.las	0
13RFQ920545.las	0
13RFQ920560.las	0
13RFQ920575.las	0
13RFQ920590.las	0
13RFQ920605.las	0
13RFQ920620.las	0
13RFQ920635.las	0
13RFQ920650.las	0
13RFQ920665.las	0
13RFQ920680.las	0
13RFQ920695.las	0
13RFQ920710.las	0
13RFQ920725.las	0
13RFQ920740.las	0
13RFQ920755.las	0
13RFQ935005.las	0
13RFQ935020.las	0
13RFQ935035.las	0
13RFQ935050.las	0
13RFQ935065.las	0
13RFQ935080.las	0
13RFQ935095.las	0
13RFQ935110.las	0
13RFQ935125.las	0
13RFQ935140.las	0
13RFQ935155.las	0

DPH-7.1 Report on File Source ID - continued

File	File Source ID
13RFQ935170.las	0
13RFQ935185.las	0
13RFQ935200.las	0
13RFQ935215.las	0
13RFQ935230.las	0
13RFQ935245.las	0
13RFQ935260.las	0
13RFQ935275.las	0
13RFQ935290.las	0
13RFQ935305.las	0
13RFQ935320.las	0
13RFQ935335.las	0
13RFQ935350.las	0
13RFQ935365.las	0
13RFQ935380.las	0
13RFQ935395.las	0
13RFQ935410.las	0
13RFQ935425.las	0
13RFQ935440.las	0
13RFQ935455.las	0
13RFQ935470.las	0
13RFQ935485.las	0
13RFQ935500.las	0
13RFQ935515.las	0
13RFQ935530.las	0
13RFQ935545.las	0
13RFQ935560.las	0
13RFQ935575.las	0
13RFQ935590.las	0
13RFQ935605.las	0
13RFQ935620.las	0
13RFQ935635.las	0
13RFQ935650.las	0
13RFQ935665.las	0
13RFQ935680.las	0
13RFQ935695.las	0
13RFQ935710.las	0
13RFQ935725.las	0
13RFQ935740.las	0
13RFQ935755.las	0
13RFQ950005.las	0
13RFQ950020.las	0
13RFQ950035.las	0
13RFQ950050.las	0
13RFQ950065.las	0
13RFQ950080.las	0
13RFQ950095.las	0
13RFQ950110.las	0
13RFQ950125.las	0

DPH-7.1 Report on File Source ID - continued

File	File Source ID
13RFQ950140.las	0
13RFQ950155.las	0
13RFQ950170.las	0
13RFQ950185.las	0
13RFQ950200.las	0
13RFQ950215.las	0
13RFQ950230.las	0
13RFQ950245.las	0
13RFQ950260.las	0
13RFQ950275.las	0
13RFQ950290.las	0
13RFQ950305.las	0
13RFQ950320.las	0
13RFQ950335.las	0
13RFQ950350.las	0
13RFQ950365.las	0
13RFQ950380.las	0
13RFQ950395.las	0
13RFQ950410.las	0
13RFQ950425.las	0
13RFQ950440.las	0
13RFQ950455.las	0
13RFQ950470.las	0
13RFQ950485.las	0
13RFQ950500.las	0
13RFQ950515.las	0
13RFQ950530.las	0
13RFQ950545.las	0
13RFQ950560.las	0
13RFQ950575.las	0
13RFQ950590.las	0
13RFQ950605.las	0
13RFQ950620.las	0
13RFQ950635.las	0
13RFQ950650.las	0
13RFQ950665.las	0
13RFQ950680.las	0
13RFQ950695.las	0
13RFQ950710.las	0
13RFQ950725.las	0
13RFQ950740.las	0
13RFQ950755.las	0
13RFQ965005.las	0
13RFQ965020.las	0
13RFQ965035.las	0
13RFQ965050.las	0
13RFQ965065.las	0
13RFQ965080.las	0
13RFQ965095.las	0

DPH-7.1 Report on File Source ID - continued

File	File Source ID
13RFQ965110.las	0
13RFQ965125.las	0
13RFQ965140.las	0
13RFQ965155.las	0
13RFQ965170.las	0
13RFQ965185.las	0
13RFQ965200.las	0
13RFQ965215.las	0
13RFQ965230.las	0
13RFQ965245.las	0
13RFQ965260.las	0
13RFQ965275.las	0
13RFQ965290.las	0
13RFQ965305.las	0
13RFQ965320.las	0
13RFQ965335.las	0
13RFQ965350.las	0
13RFQ965365.las	0
13RFQ965380.las	0
13RFQ965395.las	0
13RFQ965410.las	0
13RFQ965425.las	0
13RFQ965440.las	0
13RFQ965455.las	0
13RFQ965470.las	0
13RFQ965485.las	0
13RFQ965500.las	0
13RFQ965515.las	0
13RFQ965530.las	0
13RFQ965545.las	0
13RFQ965560.las	0
13RFQ965575.las	0
13RFQ965590.las	0
13RFQ965605.las	0
13RFQ965620.las	0
13RFQ965635.las	0
13RFQ965650.las	0
13RFQ965665.las	0
13RFQ965680.las	0
13RFQ965695.las	0
13RFQ965710.las	0
13RFQ965725.las	0
13RFQ965740.las	0
13RFQ965755.las	0
13RFQ980005.las	0
13RFQ980020.las	0
13RFQ980035.las	0
13RFQ980050.las	0
13RFQ980065.las	0

DPH-7.1 Report on File Source ID - continued

File	File Source ID
13RFQ980080.las	0
13RFQ980095.las	0
13RFQ980110.las	0
13RFQ980125.las	0
13RFQ980140.las	0
13RFQ980155.las	0
13RFQ980170.las	0
13RFQ980185.las	0
13RFQ980200.las	0
13RFQ980215.las	0
13RFQ980230.las	0
13RFQ980245.las	0
13RFQ980260.las	0
13RFQ980275.las	0
13RFQ980290.las	0
13RFQ980305.las	0
13RFQ980320.las	0
13RFQ980335.las	0
13RFQ980350.las	0
13RFQ980365.las	0
13RFQ980380.las	0
13RFQ980395.las	0
13RFQ980410.las	0
13RFQ980425.las	0
13RFQ980440.las	0
13RFQ980455.las	0
13RFQ980470.las	0
13RFQ980485.las	0
13RFQ980500.las	0
13RFQ980515.las	0
13RFQ980530.las	0
13RFQ980545.las	0
13RFQ980560.las	0
13RFQ980575.las	0
13RFQ980590.las	0
13RFQ980605.las	0
13RFQ980620.las	0
13RFQ980635.las	0
13RFQ980650.las	0
13RFQ980665.las	0
13RFQ980680.las	0
13RFQ980695.las	0
13RFQ980710.las	0
13RFQ980725.las	0
13RFQ980740.las	0
13RFQ980755.las	0
13RGP010480.las	0
13RGP010495.las	0
13RGP010510.las	0

DPH-7.1 Report on File Source ID - continued

File	File Source ID
13RGP010525.las	0
13RGP010540.las	0
13RGP010555.las	0
13RGP010570.las	0
13RGP010585.las	0
13RGP010600.las	0
13RGP010615.las	0
13RGP010630.las	0
13RGP010645.las	0
13RGP010660.las	0
13RGP010675.las	0
13RGP010690.las	0
13RGP010705.las	0
13RGP010720.las	0
13RGP010735.las	0
13RGP010750.las	0
13RGP010765.las	0
13RGP010780.las	0
13RGP010795.las	0
13RGP010810.las	0
13RGP010825.las	0
13RGP010840.las	0
13RGP010855.las	0
13RGP010870.las	0
13RGP010885.las	0
13RGP010900.las	0
13RGP010915.las	0
13RGP010930.las	0
13RGP010945.las	0
13RGP010960.las	0
13RGP010975.las	0
13RGP010990.las	0
13RGP025480.las	0
13RGP025495.las	0
13RGP025510.las	0
13RGP025525.las	0
13RGP025540.las	0
13RGP025555.las	0
13RGP025570.las	0
13RGP025585.las	0
13RGP025600.las	0
13RGP025615.las	0
13RGP025630.las	0
13RGP025645.las	0
13RGP025660.las	0
13RGP025675.las	0
13RGP025690.las	0
13RGP025705.las	0
13RGP025720.las	0

DPH-7.1 Report on File Source ID - continued

File	File Source ID
13RGP025735.las	0
13RGP025750.las	0
13RGP025765.las	0
13RGP025780.las	0
13RGP025795.las	0
13RGP025810.las	0
13RGP025825.las	0
13RGP025840.las	0
13RGP025855.las	0
13RGP025870.las	0
13RGP025885.las	0
13RGP025900.las	0
13RGP025915.las	0
13RGP025930.las	0
13RGP025945.las	0
13RGP025960.las	0
13RGP025975.las	0
13RGP025990.las	0
13RGP040480.las	0
13RGP040495.las	0
13RGP040510.las	0
13RGP040525.las	0
13RGP040540.las	0
13RGP040555.las	0
13RGP040570.las	0
13RGP040585.las	0
13RGP040600.las	0
13RGP040615.las	0
13RGP040630.las	0
13RGP040645.las	0
13RGP040660.las	0
13RGP040675.las	0
13RGP040690.las	0
13RGP040705.las	0
13RGP040720.las	0
13RGP040735.las	0
13RGP040750.las	0
13RGP040765.las	0
13RGP040780.las	0
13RGP040795.las	0
13RGP040810.las	0
13RGP040825.las	0
13RGP040840.las	0
13RGP040855.las	0
13RGP040870.las	0
13RGP040885.las	0
13RGP040900.las	0
13RGP040915.las	0
13RGP040930.las	0

DPH-7.1 Report on File Source ID - continued

File	File Source ID
13RGP040945.las	0
13RGP040960.las	0
13RGP040975.las	0
13RGP040990.las	0
13RGP055480.las	0
13RGP055495.las	0
13RGP055510.las	0
13RGP055525.las	0
13RGP055540.las	0
13RGP055555.las	0
13RGP055570.las	0
13RGP055585.las	0
13RGP055600.las	0
13RGP055615.las	0
13RGP055630.las	0
13RGP055645.las	0
13RGP055660.las	0
13RGP055675.las	0
13RGP055690.las	0
13RGP055705.las	0
13RGP055720.las	0
13RGP055735.las	0
13RGP055750.las	0
13RGP055765.las	0
13RGP055780.las	0
13RGP055795.las	0
13RGP055810.las	0
13RGP055825.las	0
13RGP055840.las	0
13RGP055855.las	0
13RGP055870.las	0
13RGP055885.las	0
13RGP055900.las	0
13RGP055915.las	0
13RGP055930.las	0
13RGP055945.las	0
13RGP055960.las	0
13RGP055975.las	0
13RGP055990.las	0
13RGP070480.las	0
13RGP070495.las	0
13RGP070510.las	0
13RGP070525.las	0
13RGP070540.las	0
13RGP070555.las	0
13RGP070570.las	0
13RGP070585.las	0
13RGP070600.las	0
13RGP070615.las	0

DPH-7.1 Report on File Source ID - continued

File	File Source ID
13RGP070630.las	0
13RGP070645.las	0
13RGP070660.las	0
13RGP070675.las	0
13RGP070690.las	0
13RGP070705.las	0
13RGP070720.las	0
13RGP070735.las	0
13RGP070750.las	0
13RGP070765.las	0
13RGP070780.las	0
13RGP070795.las	0
13RGP070810.las	0
13RGP070825.las	0
13RGP070840.las	0
13RGP070855.las	0
13RGP070870.las	0
13RGP070885.las	0
13RGP070900.las	0
13RGP070915.las	0
13RGP070930.las	0
13RGP070945.las	0
13RGP070960.las	0
13RGP070975.las	0
13RGP070990.las	0
13RGP085480.las	0
13RGP085495.las	0
13RGP085510.las	0
13RGP085525.las	0
13RGP085540.las	0
13RGP085555.las	0
13RGP085570.las	0
13RGP085585.las	0
13RGP085600.las	0
13RGP085615.las	0
13RGP085630.las	0
13RGP085645.las	0
13RGP085660.las	0
13RGP085675.las	0
13RGP085690.las	0
13RGP085705.las	0
13RGP085720.las	0
13RGP085735.las	0
13RGP085750.las	0
13RGP085765.las	0
13RGP085780.las	0
13RGP085795.las	0
13RGP085810.las	0
13RGP085825.las	0

DPH-7.1 Report on File Source ID - continued

File	File Source ID
13RGP085840.las	0
13RGP085855.las	0
13RGP085870.las	0
13RGP085885.las	0
13RGP085900.las	0
13RGP085915.las	0
13RGP085930.las	0
13RGP085945.las	0
13RGP085960.las	0
13RGP085975.las	0
13RGP085990.las	0
13RGP100480.las	0
13RGP100495.las	0
13RGP100510.las	0
13RGP100525.las	0
13RGP100540.las	0
13RGP100555.las	0
13RGP100570.las	0
13RGP100585.las	0
13RGP100600.las	0
13RGP100615.las	0
13RGP100630.las	0
13RGP100645.las	0
13RGP100660.las	0
13RGP100675.las	0
13RGP100690.las	0
13RGP100705.las	0
13RGP100720.las	0
13RGP100735.las	0
13RGP100750.las	0
13RGP100765.las	0
13RGP100780.las	0
13RGP100795.las	0
13RGP100810.las	0
13RGP100825.las	0
13RGP100840.las	0
13RGP100855.las	0
13RGP100870.las	0
13RGP100885.las	0
13RGP100900.las	0
13RGP100915.las	0
13RGP100930.las	0
13RGP100945.las	0
13RGP100960.las	0
13RGP100975.las	0
13RGP100990.las	0
13RGP115480.las	0
13RGP115495.las	0
13RGP115510.las	0

DPH-7.1 Report on File Source ID - continued

File	File Source ID
13RGP115525.las	0
13RGP115540.las	0
13RGP115555.las	0
13RGP115570.las	0
13RGP115585.las	0
13RGP115600.las	0
13RGP115615.las	0
13RGP115630.las	0
13RGP115645.las	0
13RGP115660.las	0
13RGP115675.las	0
13RGP115690.las	0
13RGP115705.las	0
13RGP115720.las	0
13RGP115735.las	0
13RGP115750.las	0
13RGP115765.las	0
13RGP115780.las	0
13RGP115795.las	0
13RGP115810.las	0
13RGP115825.las	0
13RGP115840.las	0
13RGP115855.las	0
13RGP115870.las	0
13RGP115885.las	0
13RGP115900.las	0
13RGP115915.las	0
13RGP115930.las	0
13RGP115945.las	0
13RGP115960.las	0
13RGP115975.las	0
13RGP115990.las	0
13RGP130480.las	0
13RGP130495.las	0
13RGP130510.las	0
13RGP130525.las	0
13RGP130540.las	0
13RGP130555.las	0
13RGP130570.las	0
13RGP130585.las	0
13RGP130600.las	0
13RGP130615.las	0
13RGP130630.las	0
13RGP130645.las	0
13RGP130660.las	0
13RGP130675.las	0
13RGP130690.las	0
13RGP130705.las	0
13RGP130720.las	0

DPH-7.1 Report on File Source ID - continued

File	File Source ID
13RGP130735.las	0
13RGP130750.las	0
13RGP130765.las	0
13RGP130780.las	0
13RGP130795.las	0
13RGP130810.las	0
13RGP130825.las	0
13RGP130840.las	0
13RGP130855.las	0
13RGP130870.las	0
13RGP130885.las	0
13RGP130900.las	0
13RGP130915.las	0
13RGP130930.las	0
13RGP130945.las	0
13RGP130960.las	0
13RGP130975.las	0
13RGP130990.las	0
13RGP145480.las	0
13RGP145495.las	0
13RGP145510.las	0
13RGP145525.las	0
13RGP145540.las	0
13RGP145555.las	0
13RGP145570.las	0
13RGP145585.las	0
13RGP145600.las	0
13RGP145615.las	0
13RGP145630.las	0
13RGP145645.las	0
13RGP145660.las	0
13RGP145675.las	0
13RGP145690.las	0
13RGP145705.las	0
13RGP145720.las	0
13RGP145735.las	0
13RGP145750.las	0
13RGP145765.las	0
13RGP145780.las	0
13RGP145795.las	0
13RGP145810.las	0
13RGP145825.las	0
13RGP145840.las	0
13RGP145855.las	0
13RGP145870.las	0
13RGP145885.las	0
13RGP145900.las	0
13RGP145915.las	0
13RGP145930.las	0

DPH-7.1 Report on File Source ID - continued

File	File Source ID
13RGP145945.las	0
13RGP145960.las	0
13RGP145975.las	0
13RGP145990.las	0
13RGP160480.las	0
13RGP160495.las	0
13RGP160510.las	0
13RGP160525.las	0
13RGP160540.las	0
13RGP160555.las	0
13RGP160570.las	0
13RGP160585.las	0
13RGP160600.las	0
13RGP160615.las	0
13RGP160630.las	0
13RGP160645.las	0
13RGP160660.las	0
13RGP160675.las	0
13RGP160690.las	0
13RGP160705.las	0
13RGP160720.las	0
13RGP160735.las	0
13RGP160750.las	0
13RGP160765.las	0
13RGP160780.las	0
13RGP160795.las	0
13RGP160810.las	0
13RGP160825.las	0
13RGP160840.las	0
13RGP160855.las	0
13RGP160870.las	0
13RGP160885.las	0
13RGP160900.las	0
13RGP160915.las	0
13RGP160930.las	0
13RGP160945.las	0
13RGP160960.las	0
13RGP160975.las	0
13RGP160990.las	0
13RGP175480.las	0
13RGP175495.las	0
13RGP175510.las	0
13RGP175525.las	0
13RGP175540.las	0
13RGP175555.las	0
13RGP175570.las	0
13RGP175585.las	0
13RGP175600.las	0
13RGP175615.las	0

DPH-7.1 Report on File Source ID - continued

File	File Source ID
13RGP175630.las	0
13RGP175645.las	0
13RGP175660.las	0
13RGP175675.las	0
13RGP175690.las	0
13RGP175705.las	0
13RGP175720.las	0
13RGP175735.las	0
13RGP175750.las	0
13RGP175765.las	0
13RGP175780.las	0
13RGP175795.las	0
13RGP175810.las	0
13RGP175825.las	0
13RGP175840.las	0
13RGP175855.las	0
13RGP175870.las	0
13RGP175885.las	0
13RGP175900.las	0
13RGP175915.las	0
13RGP175930.las	0
13RGP175945.las	0
13RGP175960.las	0
13RGP175975.las	0
13RGP175990.las	0
13RGP190480.las	0
13RGP190495.las	0
13RGP190510.las	0
13RGP190525.las	0
13RGP190540.las	0
13RGP190555.las	0
13RGP190570.las	0
13RGP190585.las	0
13RGP190600.las	0
13RGP190615.las	0
13RGP190630.las	0
13RGP190645.las	0
13RGP190660.las	0
13RGP190675.las	0
13RGP190690.las	0
13RGP190705.las	0
13RGP190720.las	0
13RGP190735.las	0
13RGP190750.las	0
13RGP190765.las	0
13RGP190780.las	0
13RGP190795.las	0
13RGP190810.las	0
13RGP190825.las	0

DPH-7.1 Report on File Source ID - continued

File	File Source ID
13RGP190840.las	0
13RGP190855.las	0
13RGP190870.las	0
13RGP190885.las	0
13RGP190900.las	0
13RGP190915.las	0
13RGP190930.las	0
13RGP190945.las	0
13RGP190960.las	0
13RGP190975.las	0
13RGP190990.las	0
13RGP205480.las	0
13RGP205495.las	0
13RGP205510.las	0
13RGP205525.las	0
13RGP205540.las	0
13RGP205555.las	0
13RGP205570.las	0
13RGP205585.las	0
13RGP205600.las	0
13RGP205615.las	0
13RGP205630.las	0
13RGP205645.las	0
13RGP205660.las	0
13RGP205675.las	0
13RGP205690.las	0
13RGP205705.las	0
13RGP205720.las	0
13RGP205735.las	0
13RGP205750.las	0
13RGP205765.las	0
13RGP205780.las	0
13RGP205795.las	0
13RGP205810.las	0
13RGP205825.las	0
13RGP205840.las	0
13RGP205855.las	0
13RGP205870.las	0
13RGP205885.las	0
13RGP205900.las	0
13RGP205915.las	0
13RGP205930.las	0
13RGP205945.las	0
13RGP205960.las	0
13RGP205975.las	0
13RGP205990.las	0
13RGP220480.las	0
13RGP220495.las	0
13RGP220510.las	0

DPH-7.1 Report on File Source ID - continued

File	File Source ID
13RGP220525.las	0
13RGP220540.las	0
13RGP220555.las	0
13RGP220570.las	0
13RGP220585.las	0
13RGP220600.las	0
13RGP220615.las	0
13RGP220630.las	0
13RGP220645.las	0
13RGP220660.las	0
13RGP220675.las	0
13RGP220690.las	0
13RGP220705.las	0
13RGP220720.las	0
13RGP220735.las	0
13RGP220750.las	0
13RGP220765.las	0
13RGP220780.las	0
13RGP220795.las	0
13RGP220810.las	0
13RGP220825.las	0
13RGP220840.las	0
13RGP220855.las	0
13RGP220870.las	0
13RGP220885.las	0
13RGP220900.las	0
13RGP220915.las	0
13RGP220930.las	0
13RGP220945.las	0
13RGP220960.las	0
13RGP220975.las	0
13RGP220990.las	0
13RGP235480.las	0
13RGP235495.las	0
13RGP235510.las	0
13RGP235525.las	0
13RGP235540.las	0
13RGP235555.las	0
13RGP235570.las	0
13RGP235585.las	0
13RGP235600.las	0
13RGP235615.las	0
13RGP235630.las	0
13RGP235645.las	0
13RGP235660.las	0
13RGP235675.las	0
13RGP235690.las	0
13RGP235705.las	0
13RGP235720.las	0

DPH-7.1 Report on File Source ID - continued

File	File Source ID
13RGP235735.las	0
13RGP235750.las	0
13RGP235765.las	0
13RGP235780.las	0
13RGP235795.las	0
13RGP235810.las	0
13RGP235825.las	0
13RGP235840.las	0
13RGP235855.las	0
13RGP235870.las	0
13RGP235885.las	0
13RGP235900.las	0
13RGP235915.las	0
13RGP235930.las	0
13RGP235945.las	0
13RGP235960.las	0
13RGP235975.las	0
13RGP235990.las	0
13RGP250480.las	0
13RGP250495.las	0
13RGP250510.las	0
13RGP250525.las	0
13RGP250540.las	0
13RGP250555.las	0
13RGP250570.las	0
13RGP250585.las	0
13RGP250600.las	0
13RGP250615.las	0
13RGP250630.las	0
13RGP250645.las	0
13RGP250660.las	0
13RGP250675.las	0
13RGP250690.las	0
13RGP250705.las	0
13RGP250720.las	0
13RGP250735.las	0
13RGP250750.las	0
13RGP250765.las	0
13RGP250780.las	0
13RGP250795.las	0
13RGP250810.las	0
13RGP250825.las	0
13RGP250840.las	0
13RGP250855.las	0
13RGP250870.las	0
13RGP250885.las	0
13RGP250900.las	0
13RGP250915.las	0
13RGP250930.las	0

DPH-7.1 Report on File Source ID - continued

File	File Source ID
13RGP250945.las	0
13RGP250960.las	0
13RGP250975.las	0
13RGP250990.las	0
13RGP265480.las	0
13RGP265495.las	0
13RGP265510.las	0
13RGP265525.las	0
13RGP265540.las	0
13RGP265555.las	0
13RGP265570.las	0
13RGP265585.las	0
13RGP265600.las	0
13RGP265615.las	0
13RGP265630.las	0
13RGP265645.las	0
13RGP265660.las	0
13RGP265675.las	0
13RGP265690.las	0
13RGP265705.las	0
13RGP265720.las	0
13RGP265735.las	0
13RGP265750.las	0
13RGP265765.las	0
13RGP265780.las	0
13RGP265795.las	0
13RGP265810.las	0
13RGP265825.las	0
13RGP265840.las	0
13RGP265855.las	0
13RGP265870.las	0
13RGP265885.las	0
13RGP265900.las	0
13RGP265915.las	0
13RGP265930.las	0
13RGP265945.las	0
13RGP265960.las	0
13RGP265975.las	0
13RGP265990.las	0
13RGP280480.las	0
13RGP280495.las	0
13RGP280510.las	0
13RGP280525.las	0
13RGP280540.las	0
13RGP280555.las	0
13RGP280570.las	0
13RGP280585.las	0
13RGP280600.las	0
13RGP280615.las	0

DPH-7.1 Report on File Source ID - continued

File	File Source ID
13RGP280630.las	0
13RGP280645.las	0
13RGP280660.las	0
13RGP280675.las	0
13RGP280690.las	0
13RGP280705.las	0
13RGP280720.las	0
13RGP280735.las	0
13RGP280750.las	0
13RGP280765.las	0
13RGP280780.las	0
13RGP280795.las	0
13RGP280810.las	0
13RGP280825.las	0
13RGP280840.las	0
13RGP280855.las	0
13RGP280870.las	0
13RGP280885.las	0
13RGP280900.las	0
13RGP280915.las	0
13RGP280930.las	0
13RGP280945.las	0
13RGP280960.las	0
13RGP280975.las	0
13RGP280990.las	0
13RGP295480.las	0
13RGP295495.las	0
13RGP295510.las	0
13RGP295525.las	0
13RGP295540.las	0
13RGP295555.las	0
13RGP295570.las	0
13RGP295585.las	0
13RGP295600.las	0
13RGP295615.las	0
13RGP295630.las	0
13RGP295645.las	0
13RGP295660.las	0
13RGP295675.las	0
13RGP295690.las	0
13RGP295705.las	0
13RGP295720.las	0
13RGP295735.las	0
13RGP295750.las	0
13RGP295765.las	0
13RGP295780.las	0
13RGP295795.las	0
13RGP295810.las	0
13RGP295825.las	0

DPH-7.1 Report on File Source ID - continued

File	File Source ID
13RGP295840.las	0
13RGP295855.las	0
13RGP295870.las	0
13RGP295885.las	0
13RGP295900.las	0
13RGP295915.las	0
13RGP295930.las	0
13RGP295945.las	0
13RGP295960.las	0
13RGP295975.las	0
13RGP295990.las	0
13RGP310480.las	0
13RGP310495.las	0
13RGP310510.las	0
13RGP310525.las	0
13RGP310540.las	0
13RGP310555.las	0
13RGP310570.las	0
13RGP310585.las	0
13RGP310600.las	0
13RGP310615.las	0
13RGP310630.las	0
13RGP310645.las	0
13RGP310660.las	0
13RGP310675.las	0
13RGP310690.las	0
13RGP310705.las	0
13RGP310720.las	0
13RGP310735.las	0
13RGP310750.las	0
13RGP310765.las	0
13RGP310780.las	0
13RGP310795.las	0
13RGP310810.las	0
13RGP310825.las	0
13RGP310840.las	0
13RGP310855.las	0
13RGP310870.las	0
13RGP310885.las	0
13RGP310900.las	0
13RGP310915.las	0
13RGP310930.las	0
13RGP310945.las	0
13RGP310960.las	0
13RGP310975.las	0
13RGP310990.las	0
13RGP325480.las	0
13RGP325495.las	0
13RGP325510.las	0

DPH-7.1 Report on File Source ID - continued

File	File Source ID
13RGP325525.las	0
13RGP325540.las	0
13RGP325555.las	0
13RGP325570.las	0
13RGP325585.las	0
13RGP325600.las	0
13RGP325615.las	0
13RGP325630.las	0
13RGP325645.las	0
13RGP325660.las	0
13RGP325675.las	0
13RGP325690.las	0
13RGP325705.las	0
13RGP325720.las	0
13RGP325735.las	0
13RGP325750.las	0
13RGP325765.las	0
13RGP325780.las	0
13RGP325795.las	0
13RGP325810.las	0
13RGP325825.las	0
13RGP325840.las	0
13RGP325855.las	0
13RGP325870.las	0
13RGP325885.las	0
13RGP325900.las	0
13RGP325915.las	0
13RGP325930.las	0
13RGP325945.las	0
13RGP325960.las	0
13RGP325975.las	0
13RGP325990.las	0
13RGP340480.las	0
13RGP340495.las	0
13RGP340510.las	0
13RGP340525.las	0
13RGP340540.las	0
13RGP340555.las	0
13RGP340570.las	0
13RGP340585.las	0
13RGP340600.las	0
13RGP340615.las	0
13RGP340630.las	0
13RGP340645.las	0
13RGP340660.las	0
13RGP340675.las	0
13RGP340690.las	0
13RGP340705.las	0
13RGP340720.las	0

DPH-7.1 Report on File Source ID - continued

File	File Source ID
13RGP340735.las	0
13RGP340750.las	0
13RGP340765.las	0
13RGP340780.las	0
13RGP340795.las	0
13RGP340810.las	0
13RGP340825.las	0
13RGP340840.las	0
13RGP340855.las	0
13RGP340870.las	0
13RGP340885.las	0
13RGP340900.las	0
13RGP340915.las	0
13RGP340930.las	0
13RGP340945.las	0
13RGP340960.las	0
13RGP340975.las	0
13RGP340990.las	0
13RGP355480.las	0
13RGP355495.las	0
13RGP355510.las	0
13RGP355525.las	0
13RGP355540.las	0
13RGP355555.las	0
13RGP355570.las	0
13RGP355585.las	0
13RGP355600.las	0
13RGP355615.las	0
13RGP355630.las	0
13RGP355645.las	0
13RGP355660.las	0
13RGP355675.las	0
13RGP355690.las	0
13RGP355705.las	0
13RGP355720.las	0
13RGP355735.las	0
13RGP355750.las	0
13RGP355765.las	0
13RGP355780.las	0
13RGP355795.las	0
13RGP355810.las	0
13RGP355825.las	0
13RGP355840.las	0
13RGP355855.las	0
13RGP355870.las	0
13RGP355885.las	0
13RGP355900.las	0
13RGP355915.las	0
13RGP355930.las	0

DPH-7.1 Report on File Source ID - continued

File	File Source ID
13RGP355945.las	0
13RGP355960.las	0
13RGP355975.las	0
13RGP355990.las	0
13RGP370480.las	0
13RGP370495.las	0
13RGP370510.las	0
13RGP370525.las	0
13RGP370540.las	0
13RGP370555.las	0
13RGP370570.las	0
13RGP370585.las	0
13RGP370600.las	0
13RGP370615.las	0
13RGP370630.las	0
13RGP370645.las	0
13RGP370660.las	0
13RGP370675.las	0
13RGP370690.las	0
13RGP370705.las	0
13RGP370720.las	0
13RGP370735.las	0
13RGP370750.las	0
13RGP370765.las	0
13RGP370780.las	0
13RGP370795.las	0
13RGP370810.las	0
13RGP370825.las	0
13RGP370840.las	0
13RGP370855.las	0
13RGP370870.las	0
13RGP370885.las	0
13RGP370900.las	0
13RGP370915.las	0
13RGP370930.las	0
13RGP370945.las	0
13RGP370960.las	0
13RGP370975.las	0
13RGP370990.las	0
13RGP385480.las	0
13RGP385495.las	0
13RGP385510.las	0
13RGP385525.las	0
13RGP385540.las	0
13RGP385555.las	0
13RGP385570.las	0
13RGP385585.las	0
13RGP385600.las	0
13RGP385615.las	0

DPH-7.1 Report on File Source ID - continued

File	File Source ID
13RGP385630.las	0
13RGP385645.las	0
13RGP385660.las	0
13RGP385675.las	0
13RGP385690.las	0
13RGP385705.las	0
13RGP385720.las	0
13RGP385735.las	0
13RGP385750.las	0
13RGP385765.las	0
13RGP385780.las	0
13RGP385795.las	0
13RGP385810.las	0
13RGP385825.las	0
13RGP385840.las	0
13RGP385855.las	0
13RGP385870.las	0
13RGP385885.las	0
13RGP385900.las	0
13RGP385915.las	0
13RGP385930.las	0
13RGP385945.las	0
13RGP385960.las	0
13RGP385975.las	0
13RGP385990.las	0
13RGP400480.las	0
13RGP400495.las	0
13RGP400510.las	0
13RGP400525.las	0
13RGP400540.las	0
13RGP400555.las	0
13RGP400570.las	0
13RGP400585.las	0
13RGP400600.las	0
13RGP400615.las	0
13RGP400630.las	0
13RGP400645.las	0
13RGP400660.las	0
13RGP400675.las	0
13RGP400690.las	0
13RGP400705.las	0
13RGP400720.las	0
13RGP400735.las	0
13RGP400750.las	0
13RGP400765.las	0
13RGP400780.las	0
13RGP400795.las	0
13RGP400810.las	0
13RGP400825.las	0

DPH-7.1 Report on File Source ID - continued

File	File Source ID
13RGP400840.las	0
13RGP400855.las	0
13RGP400870.las	0
13RGP400885.las	0
13RGP400900.las	0
13RGP400915.las	0
13RGP400930.las	0
13RGP400945.las	0
13RGP400960.las	0
13RGP400975.las	0
13RGP400990.las	0
13RGP415480.las	0
13RGP415495.las	0
13RGP415510.las	0
13RGP415525.las	0
13RGP415540.las	0
13RGP415555.las	0
13RGP415570.las	0
13RGP415585.las	0
13RGP415600.las	0
13RGP415615.las	0
13RGP415630.las	0
13RGP415645.las	0
13RGP415660.las	0
13RGP415675.las	0
13RGP415690.las	0
13RGP415705.las	0
13RGP415720.las	0
13RGP415735.las	0
13RGP415750.las	0
13RGP415765.las	0
13RGP415780.las	0
13RGP415795.las	0
13RGP415810.las	0
13RGP415825.las	0
13RGP415840.las	0
13RGP415855.las	0
13RGP415870.las	0
13RGP415885.las	0
13RGP415900.las	0
13RGP415915.las	0
13RGP415930.las	0
13RGP415945.las	0
13RGP415960.las	0
13RGP415975.las	0
13RGP415990.las	0
13RGP430480.las	0
13RGP430495.las	0
13RGP430510.las	0

DPH-7.1 Report on File Source ID - continued

File	File Source ID
13RGP430525.las	0
13RGP430540.las	0
13RGP430555.las	0
13RGP430570.las	0
13RGP430585.las	0
13RGP430600.las	0
13RGP430615.las	0
13RGP430630.las	0
13RGP430645.las	0
13RGP430660.las	0
13RGP430675.las	0
13RGP430690.las	0
13RGP430705.las	0
13RGP430720.las	0
13RGP430735.las	0
13RGP430750.las	0
13RGP430765.las	0
13RGP430780.las	0
13RGP430795.las	0
13RGP430810.las	0
13RGP430825.las	0
13RGP430840.las	0
13RGP430855.las	0
13RGP430870.las	0
13RGP430885.las	0
13RGP430900.las	0
13RGP430915.las	0
13RGP430930.las	0
13RGP430945.las	0
13RGP430960.las	0
13RGP430975.las	0
13RGP430990.las	0
13RGP445480.las	0
13RGP445495.las	0
13RGP445510.las	0
13RGP445525.las	0
13RGP445540.las	0
13RGP445555.las	0
13RGP445570.las	0
13RGP445585.las	0
13RGP445600.las	0
13RGP445615.las	0
13RGP445630.las	0
13RGP445645.las	0
13RGP445660.las	0
13RGP445675.las	0
13RGP445690.las	0
13RGP445705.las	0
13RGP445720.las	0

DPH-7.1 Report on File Source ID - continued

File	File Source ID
13RGP445735.las	0
13RGP445750.las	0
13RGP445765.las	0
13RGP445780.las	0
13RGP445795.las	0
13RGP445810.las	0
13RGP445825.las	0
13RGP445840.las	0
13RGP445855.las	0
13RGP445870.las	0
13RGP445885.las	0
13RGP445900.las	0
13RGP445915.las	0
13RGP445930.las	0
13RGP445945.las	0
13RGP445960.las	0
13RGP445975.las	0
13RGP445990.las	0
13RGP460480.las	0
13RGP460495.las	0
13RGP460510.las	0
13RGP460525.las	0
13RGP460540.las	0
13RGP460555.las	0
13RGP460570.las	0
13RGP460585.las	0
13RGP460600.las	0
13RGP460615.las	0
13RGP460630.las	0
13RGP460645.las	0
13RGP460660.las	0
13RGP460675.las	0
13RGP460690.las	0
13RGP460705.las	0
13RGP460720.las	0
13RGP460735.las	0
13RGP460750.las	0
13RGP460765.las	0
13RGP460780.las	0
13RGP460795.las	0
13RGP460810.las	0
13RGP460825.las	0
13RGP460840.las	0
13RGP460855.las	0
13RGP460870.las	0
13RGP460885.las	0
13RGP460900.las	0
13RGP460915.las	0
13RGP460930.las	0

DPH-7.1 Report on File Source ID - continued

File	File Source ID
13RGP460945.las	0
13RGP460960.las	0
13RGP460975.las	0
13RGP460990.las	0
13RGP475480.las	0
13RGP475495.las	0
13RGP475510.las	0
13RGP475525.las	0
13RGP475540.las	0
13RGP475555.las	0
13RGP475570.las	0
13RGP475585.las	0
13RGP475600.las	0
13RGP475615.las	0
13RGP475630.las	0
13RGP475645.las	0
13RGP475660.las	0
13RGP475675.las	0
13RGP475690.las	0
13RGP475705.las	0
13RGP475720.las	0
13RGP475735.las	0
13RGP475750.las	0
13RGP475765.las	0
13RGP475780.las	0
13RGP475795.las	0
13RGP475810.las	0
13RGP475825.las	0
13RGP475840.las	0
13RGP475855.las	0
13RGP475870.las	0
13RGP475885.las	0
13RGP475900.las	0
13RGP475915.las	0
13RGP475930.las	0
13RGP475945.las	0
13RGP475960.las	0
13RGP475975.las	0
13RGP475990.las	0
13RGP490480.las	0
13RGP490495.las	0
13RGP490510.las	0
13RGP490525.las	0
13RGP490540.las	0
13RGP490555.las	0
13RGP490570.las	0
13RGP490585.las	0
13RGP490600.las	0
13RGP490615.las	0

DPH-7.1 Report on File Source ID - continued

File	File Source ID
13RGP490630.las	0
13RGP490645.las	0
13RGP490660.las	0
13RGP490675.las	0
13RGP490690.las	0
13RGP490705.las	0
13RGP490720.las	0
13RGP490735.las	0
13RGP490750.las	0
13RGP490765.las	0
13RGP490780.las	0
13RGP490795.las	0
13RGP490810.las	0
13RGP490825.las	0
13RGP490840.las	0
13RGP490855.las	0
13RGP490870.las	0
13RGP490885.las	0
13RGP490900.las	0
13RGP490915.las	0
13RGP490930.las	0
13RGP490945.las	0
13RGP490960.las	0
13RGP490975.las	0
13RGP490990.las	0
13RGP505480.las	0
13RGP505495.las	0
13RGP505510.las	0
13RGP505525.las	0
13RGP505540.las	0
13RGP505555.las	0
13RGP505570.las	0
13RGP505585.las	0
13RGP505600.las	0
13RGP505615.las	0
13RGP505630.las	0
13RGP505645.las	0
13RGP505660.las	0
13RGP505675.las	0
13RGP505690.las	0
13RGP505705.las	0
13RGP505720.las	0
13RGP505735.las	0
13RGP505750.las	0
13RGP505765.las	0
13RGP505780.las	0
13RGP505795.las	0
13RGP505810.las	0
13RGP505825.las	0

DPH-7.1 Report on File Source ID - continued

File	File Source ID
13RGP505840.las	0
13RGP505855.las	0
13RGP505870.las	0
13RGP505885.las	0
13RGP505900.las	0
13RGP505915.las	0
13RGP505930.las	0
13RGP505945.las	0
13RGP505960.las	0
13RGP505975.las	0
13RGP505990.las	0
13RGP520480.las	0
13RGP520495.las	0
13RGP520510.las	0
13RGP520525.las	0
13RGP520540.las	0
13RGP520555.las	0
13RGP520570.las	0
13RGP520585.las	0
13RGP520600.las	0
13RGP520615.las	0
13RGP520630.las	0
13RGP520645.las	0
13RGP520660.las	0
13RGP520675.las	0
13RGP520690.las	0
13RGP520705.las	0
13RGP520720.las	0
13RGP520735.las	0
13RGP520750.las	0
13RGP520765.las	0
13RGP520780.las	0
13RGP520795.las	0
13RGP520810.las	0
13RGP520825.las	0
13RGP520840.las	0
13RGP520855.las	0
13RGP520870.las	0
13RGP520885.las	0
13RGP520900.las	0
13RGP520915.las	0
13RGP520930.las	0
13RGP520945.las	0
13RGP520960.las	0
13RGP520975.las	0
13RGP520990.las	0
13RGP535480.las	0
13RGP535495.las	0
13RGP535510.las	0

DPH-7.1 Report on File Source ID - continued

File	File Source ID
13RGP535525.las	0
13RGP535540.las	0
13RGP535555.las	0
13RGP535570.las	0
13RGP535585.las	0
13RGP535600.las	0
13RGP535615.las	0
13RGP535630.las	0
13RGP535645.las	0
13RGP535660.las	0
13RGP535675.las	0
13RGP535690.las	0
13RGP535705.las	0
13RGP535720.las	0
13RGP535735.las	0
13RGP535750.las	0
13RGP535765.las	0
13RGP535780.las	0
13RGP535795.las	0
13RGP535810.las	0
13RGP535825.las	0
13RGP535840.las	0
13RGP535855.las	0
13RGP535870.las	0
13RGP535885.las	0
13RGP535900.las	0
13RGP535915.las	0
13RGP535930.las	0
13RGP535945.las	0
13RGP535960.las	0
13RGP535975.las	0
13RGP535990.las	0
13RGP550480.las	0
13RGP550495.las	0
13RGP550510.las	0
13RGP550525.las	0
13RGP550540.las	0
13RGP550555.las	0
13RGP550570.las	0
13RGP550585.las	0
13RGP550600.las	0
13RGP550615.las	0
13RGP550630.las	0
13RGP550645.las	0
13RGP550660.las	0
13RGP550675.las	0
13RGP550690.las	0
13RGP550705.las	0
13RGP550720.las	0

DPH-7.1 Report on File Source ID - continued

File	File Source ID
13RGP550735.las	0
13RGP550750.las	0
13RGP550765.las	0
13RGP550780.las	0
13RGP550795.las	0
13RGP550810.las	0
13RGP550825.las	0
13RGP550840.las	0
13RGP550855.las	0
13RGP550870.las	0
13RGP550885.las	0
13RGP550900.las	0
13RGP550915.las	0
13RGP550930.las	0
13RGP550945.las	0
13RGP550960.las	0
13RGP550975.las	0
13RGP550990.las	0
13RGP565480.las	0
13RGP565495.las	0
13RGP565510.las	0
13RGP565525.las	0
13RGP565540.las	0
13RGP565555.las	0
13RGP565570.las	0
13RGP565585.las	0
13RGP565600.las	0
13RGP565615.las	0
13RGP565630.las	0
13RGP565645.las	0
13RGP565660.las	0
13RGP565675.las	0
13RGP565690.las	0
13RGP565705.las	0
13RGP565720.las	0
13RGP565735.las	0
13RGP565750.las	0
13RGP565765.las	0
13RGP565780.las	0
13RGP565795.las	0
13RGP565810.las	0
13RGP565825.las	0
13RGP565840.las	0
13RGP565855.las	0
13RGP565870.las	0
13RGP565885.las	0
13RGP565900.las	0
13RGP565915.las	0
13RGP565930.las	0

DPH-7.1 Report on File Source ID - continued

File	File Source ID
13RGP565945.las	0
13RGP565960.las	0
13RGP565975.las	0
13RGP565990.las	0
13RGP580480.las	0
13RGP580495.las	0
13RGP580510.las	0
13RGP580525.las	0
13RGP580540.las	0
13RGP580555.las	0
13RGP580570.las	0
13RGP580585.las	0
13RGP580600.las	0
13RGP580615.las	0
13RGP580630.las	0
13RGP580645.las	0
13RGP580660.las	0
13RGP580675.las	0
13RGP580690.las	0
13RGP580705.las	0
13RGP580720.las	0
13RGP580735.las	0
13RGP580750.las	0
13RGP580765.las	0
13RGP580780.las	0
13RGP580795.las	0
13RGP580810.las	0
13RGP580825.las	0
13RGP580840.las	0
13RGP580855.las	0
13RGP580870.las	0
13RGP580885.las	0
13RGP580900.las	0
13RGP580915.las	0
13RGP580930.las	0
13RGP580945.las	0
13RGP580960.las	0
13RGP580975.las	0
13RGP580990.las	0
13RGP595480.las	0
13RGP595495.las	0
13RGP595510.las	0
13RGP595525.las	0
13RGP595540.las	0
13RGP595555.las	0
13RGP595570.las	0
13RGP595585.las	0
13RGP595600.las	0
13RGP595615.las	0

DPH-7.1 Report on File Source ID - continued

File	File Source ID
13RGP595630.las	0
13RGP595645.las	0
13RGP595660.las	0
13RGP595675.las	0
13RGP595690.las	0
13RGP595705.las	0
13RGP595720.las	0
13RGP595735.las	0
13RGP595750.las	0
13RGP595765.las	0
13RGP595780.las	0
13RGP595795.las	0
13RGP595810.las	0
13RGP595825.las	0
13RGP595840.las	0
13RGP595855.las	0
13RGP595870.las	0
13RGP595885.las	0
13RGP595900.las	0
13RGP595915.las	0
13RGP595930.las	0
13RGP595945.las	0
13RGP595960.las	0
13RGP595975.las	0
13RGP595990.las	0
13RGP610495.las	0
13RGP610510.las	0
13RGP610525.las	0
13RGP610540.las	0
13RGP610555.las	0
13RGP610570.las	0
13RGP610585.las	0
13RGP610600.las	0
13RGP610615.las	0
13RGP610630.las	0
13RGP610645.las	0
13RGP610660.las	0
13RGP610675.las	0
13RGP610690.las	0
13RGP610705.las	0
13RGP610720.las	0
13RGP610735.las	0
13RGP610750.las	0
13RGP610765.las	0
13RGP610780.las	0
13RGP610795.las	0
13RGP610810.las	0
13RGP610825.las	0
13RGP610840.las	0

DPH-7.1 Report on File Source ID - continued

File	File Source ID
13RGP610855.las	0
13RGP610870.las	0
13RGP610885.las	0
13RGP610900.las	0
13RGP610915.las	0
13RGP610930.las	0
13RGP610945.las	0
13RGP610960.las	0
13RGP610975.las	0
13RGP610990.las	0
13RGP625495.las	0
13RGP625510.las	0
13RGP625525.las	0
13RGP625540.las	0
13RGP625555.las	0
13RGP625570.las	0
13RGP625585.las	0
13RGP625600.las	0
13RGP625615.las	0
13RGP625630.las	0
13RGP625645.las	0
13RGP625660.las	0
13RGP625675.las	0
13RGP625690.las	0
13RGP625705.las	0
13RGP625720.las	0
13RGP625735.las	0
13RGP625750.las	0
13RGP625765.las	0
13RGP625780.las	0
13RGP625795.las	0
13RGP625810.las	0
13RGP625825.las	0
13RGP625840.las	0
13RGP625855.las	0
13RGP625870.las	0
13RGP625885.las	0
13RGP625900.las	0
13RGP625915.las	0
13RGP625930.las	0
13RGP625945.las	0
13RGP625960.las	0
13RGP625975.las	0
13RGP625990.las	0
13RGP640495.las	0
13RGP640510.las	0
13RGP640525.las	0
13RGP640540.las	0
13RGP640555.las	0

DPH-7.1 Report on File Source ID - continued

File	File Source ID
13RGP640570.las	0
13RGP640585.las	0
13RGP640600.las	0
13RGP640615.las	0
13RGP640630.las	0
13RGP640645.las	0
13RGP640660.las	0
13RGP640675.las	0
13RGP640690.las	0
13RGP640705.las	0
13RGP640720.las	0
13RGP640735.las	0
13RGP640750.las	0
13RGP640765.las	0
13RGP640780.las	0
13RGP640795.las	0
13RGP640810.las	0
13RGP640825.las	0
13RGP640840.las	0
13RGP640855.las	0
13RGP640870.las	0
13RGP640885.las	0
13RGP640900.las	0
13RGP640915.las	0
13RGP640930.las	0
13RGP640945.las	0
13RGP640960.las	0
13RGP640975.las	0
13RGP640990.las	0
13RGP655495.las	0
13RGP655510.las	0
13RGP655525.las	0
13RGP655540.las	0
13RGP655555.las	0
13RGP655570.las	0
13RGP655585.las	0
13RGP655600.las	0
13RGP655615.las	0
13RGP655630.las	0
13RGP655645.las	0
13RGP655660.las	0
13RGP655675.las	0
13RGP655690.las	0
13RGP655705.las	0
13RGP655720.las	0
13RGP655735.las	0
13RGP655750.las	0
13RGP655765.las	0
13RGP655780.las	0

DPH-7.1 Report on File Source ID - continued

File	File Source ID
13RGP655795.las	0
13RGP655810.las	0
13RGP655825.las	0
13RGP655840.las	0
13RGP655855.las	0
13RGP655870.las	0
13RGP655885.las	0
13RGP655900.las	0
13RGP655915.las	0
13RGP655930.las	0
13RGP655945.las	0
13RGP655960.las	0
13RGP655975.las	0
13RGP655990.las	0
13RGP670495.las	0
13RGP670510.las	0
13RGP670525.las	0
13RGP670540.las	0
13RGP670555.las	0
13RGP670570.las	0
13RGP670585.las	0
13RGP670600.las	0
13RGP670615.las	0
13RGP670630.las	0
13RGP670645.las	0
13RGP670660.las	0
13RGP670675.las	0
13RGP670690.las	0
13RGP670705.las	0
13RGP670720.las	0
13RGP670735.las	0
13RGP670750.las	0
13RGP670765.las	0
13RGP670780.las	0
13RGP670795.las	0
13RGP670810.las	0
13RGP670825.las	0
13RGP670840.las	0
13RGP670855.las	0
13RGP670870.las	0
13RGP670885.las	0
13RGP670900.las	0
13RGP670915.las	0
13RGP670930.las	0
13RGP670945.las	0
13RGP670960.las	0
13RGP670975.las	0
13RGP670990.las	0
13RGP685495.las	0

DPH-7.1 Report on File Source ID - continued

File	File Source ID
13RGP685510.las	0
13RGP685525.las	0
13RGP685540.las	0
13RGP685555.las	0
13RGP685570.las	0
13RGP685585.las	0
13RGP685600.las	0
13RGP685615.las	0
13RGP685630.las	0
13RGP685645.las	0
13RGP685660.las	0
13RGP685675.las	0
13RGP685690.las	0
13RGP685705.las	0
13RGP685720.las	0
13RGP685735.las	0
13RGP685750.las	0
13RGP685765.las	0
13RGP685780.las	0
13RGP685795.las	0
13RGP685810.las	0
13RGP685825.las	0
13RGP685840.las	0
13RGP685855.las	0
13RGP685870.las	0
13RGP685885.las	0
13RGP685900.las	0
13RGP685915.las	0
13RGP685930.las	0
13RGP685945.las	0
13RGP685960.las	0
13RGP685975.las	0
13RGP685990.las	0
13RGP700495.las	0
13RGP700510.las	0
13RGP700525.las	0
13RGP700540.las	0
13RGP700555.las	0
13RGP700570.las	0
13RGP700585.las	0
13RGP700600.las	0
13RGP700615.las	0
13RGP700630.las	0
13RGP700645.las	0
13RGP700660.las	0
13RGP700675.las	0
13RGP700690.las	0
13RGP700705.las	0
13RGP700720.las	0

DPH-7.1 Report on File Source ID - continued

File	File Source ID
13RGP700735.las	0
13RGP700750.las	0
13RGP700765.las	0
13RGP700780.las	0
13RGP700795.las	0
13RGP700810.las	0
13RGP700825.las	0
13RGP700840.las	0
13RGP700855.las	0
13RGP700870.las	0
13RGP700885.las	0
13RGP700900.las	0
13RGP700915.las	0
13RGP700930.las	0
13RGP700945.las	0
13RGP700960.las	0
13RGP700975.las	0
13RGP700990.las	0
13RGP715495.las	0
13RGP715510.las	0
13RGP715525.las	0
13RGP715540.las	0
13RGP715555.las	0
13RGP715570.las	0
13RGP715585.las	0
13RGP715600.las	0
13RGP715615.las	0
13RGP715630.las	0
13RGP715645.las	0
13RGP715660.las	0
13RGP715675.las	0
13RGP715690.las	0
13RGP715705.las	0
13RGP715720.las	0
13RGP715735.las	0
13RGP715750.las	0
13RGP715765.las	0
13RGP715780.las	0
13RGP715795.las	0
13RGP715810.las	0
13RGP715825.las	0
13RGP715840.las	0
13RGP715855.las	0
13RGP715870.las	0
13RGP715885.las	0
13RGP715900.las	0
13RGP715915.las	0
13RGP715930.las	0
13RGP715945.las	0

DPH-7.1 Report on File Source ID - continued

File	File Source ID
13RGP715960.las	0
13RGP715975.las	0
13RGP715990.las	0
13RGP730495.las	0
13RGP730510.las	0
13RGP730525.las	0
13RGP730540.las	0
13RGP730555.las	0
13RGP730570.las	0
13RGP730585.las	0
13RGP730600.las	0
13RGP730615.las	0
13RGP730630.las	0
13RGP730645.las	0
13RGP730660.las	0
13RGP730675.las	0
13RGP730690.las	0
13RGP730705.las	0
13RGP730720.las	0
13RGP730735.las	0
13RGP730750.las	0
13RGP730765.las	0
13RGP730780.las	0
13RGP730795.las	0
13RGP730810.las	0
13RGP730825.las	0
13RGP730840.las	0
13RGP730855.las	0
13RGP730870.las	0
13RGP730885.las	0
13RGP730900.las	0
13RGP730915.las	0
13RGP730930.las	0
13RGP730945.las	0
13RGP730960.las	0
13RGP730975.las	0
13RGP730990.las	0
13RGP745495.las	0
13RGP745510.las	0
13RGP745525.las	0
13RGP745540.las	0
13RGP745555.las	0
13RGP745570.las	0
13RGP745585.las	0
13RGP745600.las	0
13RGP745615.las	0
13RGP745630.las	0
13RGP745645.las	0
13RGP745660.las	0

DPH-7.1 Report on File Source ID - continued

File	File Source ID
13RGP745675.las	0
13RGP745690.las	0
13RGP745705.las	0
13RGP745720.las	0
13RGP745735.las	0
13RGP745750.las	0
13RGP745765.las	0
13RGP745780.las	0
13RGP745795.las	0
13RGP745810.las	0
13RGP745825.las	0
13RGP745840.las	0
13RGP745855.las	0
13RGP745870.las	0
13RGP745885.las	0
13RGP745900.las	0
13RGP745915.las	0
13RGP745930.las	0
13RGP745945.las	0
13RGP745960.las	0
13RGP745975.las	0
13RGP745990.las	0
13RGP760495.las	0
13RGP760510.las	0
13RGP760525.las	0
13RGP760540.las	0
13RGP760555.las	0
13RGP760570.las	0
13RGP760585.las	0
13RGP760600.las	0
13RGP760615.las	0
13RGP760630.las	0
13RGP760645.las	0
13RGP760660.las	0
13RGP760675.las	0
13RGP760690.las	0
13RGP760705.las	0
13RGP760720.las	0
13RGP760735.las	0
13RGP760750.las	0
13RGP760765.las	0
13RGP760780.las	0
13RGP760795.las	0
13RGP760810.las	0
13RGP760825.las	0
13RGP760840.las	0
13RGP760855.las	0
13RGP760870.las	0
13RGP760885.las	0

DPH-7.1 Report on File Source ID - continued

File	File Source ID
13RGP760900.las	0
13RGP760915.las	0
13RGP760930.las	0
13RGP760945.las	0
13RGP760960.las	0
13RGP760975.las	0
13RGP760990.las	0
13RGP775495.las	0
13RGP775510.las	0
13RGP775525.las	0
13RGP775540.las	0
13RGP775555.las	0
13RGP775570.las	0
13RGP775585.las	0
13RGP775600.las	0
13RGP775615.las	0
13RGP775630.las	0
13RGP775645.las	0
13RGP775660.las	0
13RGP775675.las	0
13RGP775690.las	0
13RGP775705.las	0
13RGP775720.las	0
13RGP775735.las	0
13RGP775750.las	0
13RGP775765.las	0
13RGP775780.las	0
13RGP775795.las	0
13RGP775810.las	0
13RGP775825.las	0
13RGP775840.las	0
13RGP775855.las	0
13RGP775870.las	0
13RGP775885.las	0
13RGP775900.las	0
13RGP775915.las	0
13RGP775930.las	0
13RGP775945.las	0
13RGP775960.las	0
13RGP775975.las	0
13RGP775990.las	0
13RGP790495.las	0
13RGP790510.las	0
13RGP790525.las	0
13RGP790540.las	0
13RGP790555.las	0
13RGP790570.las	0
13RGP790585.las	0
13RGP790600.las	0

DPH-7.1 Report on File Source ID - continued

File	File Source ID
13RGP790615.las	0
13RGP790630.las	0
13RGP790645.las	0
13RGP790660.las	0
13RGP790675.las	0
13RGP790690.las	0
13RGP790705.las	0
13RGP790720.las	0
13RGP790735.las	0
13RGP790750.las	0
13RGP790765.las	0
13RGP790780.las	0
13RGP790795.las	0
13RGP790810.las	0
13RGP790825.las	0
13RGP790840.las	0
13RGP790855.las	0
13RGP790870.las	0
13RGP790885.las	0
13RGP790900.las	0
13RGP790915.las	0
13RGP790930.las	0
13RGP790945.las	0
13RGP790960.las	0
13RGP790975.las	0
13RGP790990.las	0
13RGP805495.las	0
13RGP805510.las	0
13RGP805525.las	0
13RGP805540.las	0
13RGP805555.las	0
13RGP805570.las	0
13RGP805585.las	0
13RGP805600.las	0
13RGP805615.las	0
13RGP805630.las	0
13RGP805645.las	0
13RGP805660.las	0
13RGP805675.las	0
13RGP805690.las	0
13RGP805705.las	0
13RGP805720.las	0
13RGP805735.las	0
13RGP805750.las	0
13RGP805765.las	0
13RGP805780.las	0
13RGP805795.las	0
13RGP805810.las	0
13RGP805825.las	0

DPH-7.1 Report on File Source ID - continued

File	File Source ID
13RGP805840.las	0
13RGP805855.las	0
13RGP805870.las	0
13RGP805885.las	0
13RGP805900.las	0
13RGP805915.las	0
13RGP805930.las	0
13RGP805945.las	0
13RGP805960.las	0
13RGP805975.las	0
13RGP805990.las	0
13RGP820495.las	0
13RGP820510.las	0
13RGP820525.las	0
13RGP820540.las	0
13RGP820555.las	0
13RGP820570.las	0
13RGP820585.las	0
13RGP820600.las	0
13RGP820615.las	0
13RGP820630.las	0
13RGP820645.las	0
13RGP820660.las	0
13RGP820675.las	0
13RGP820690.las	0
13RGP820705.las	0
13RGP820720.las	0
13RGP820735.las	0
13RGP820750.las	0
13RGP820765.las	0
13RGP820780.las	0
13RGP820795.las	0
13RGP820810.las	0
13RGP820825.las	0
13RGP820840.las	0
13RGP820855.las	0
13RGP820870.las	0
13RGP820885.las	0
13RGP820900.las	0
13RGP820915.las	0
13RGP820930.las	0
13RGP820945.las	0
13RGP820960.las	0
13RGP820975.las	0
13RGP820990.las	0
13RGP835495.las	0
13RGP835510.las	0
13RGP835525.las	0
13RGP835540.las	0

DPH-7.1 Report on File Source ID - continued

File	File Source ID
13RGP835555.las	0
13RGP835570.las	0
13RGP835585.las	0
13RGP835600.las	0
13RGP835615.las	0
13RGP835630.las	0
13RGP835645.las	0
13RGP835660.las	0
13RGP835675.las	0
13RGP835690.las	0
13RGP835705.las	0
13RGP835720.las	0
13RGP835735.las	0
13RGP835750.las	0
13RGP835765.las	0
13RGP835780.las	0
13RGP835795.las	0
13RGP835810.las	0
13RGP835825.las	0
13RGP835840.las	0
13RGP835855.las	0
13RGP835870.las	0
13RGP835885.las	0
13RGP835900.las	0
13RGP835915.las	0
13RGP835930.las	0
13RGP835945.las	0
13RGP835960.las	0
13RGP835975.las	0
13RGP835990.las	0
13RGP850495.las	0
13RGP850510.las	0
13RGP850525.las	0
13RGP850540.las	0
13RGP850555.las	0
13RGP850570.las	0
13RGP850585.las	0
13RGP850600.las	0
13RGP850615.las	0
13RGP850630.las	0
13RGP850645.las	0
13RGP850660.las	0
13RGP850675.las	0
13RGP850690.las	0
13RGP850705.las	0
13RGP850720.las	0
13RGP850735.las	0
13RGP850750.las	0
13RGP850765.las	0

DPH-7.1 Report on File Source ID - continued

File	File Source ID
13RGP850780.las	0
13RGP850795.las	0
13RGP850810.las	0
13RGP850825.las	0
13RGP850840.las	0
13RGP850855.las	0
13RGP850870.las	0
13RGP850885.las	0
13RGP850900.las	0
13RGP850915.las	0
13RGP850930.las	0
13RGP850945.las	0
13RGP850960.las	0
13RGP850975.las	0
13RGP850990.las	0
13RGP865495.las	0
13RGP865510.las	0
13RGP865525.las	0
13RGP865540.las	0
13RGP865555.las	0
13RGP865570.las	0
13RGP865585.las	0
13RGP865600.las	0
13RGP865615.las	0
13RGP865630.las	0
13RGP865645.las	0
13RGP865660.las	0
13RGP865675.las	0
13RGP865690.las	0
13RGP865705.las	0
13RGP865720.las	0
13RGP865735.las	0
13RGP865750.las	0
13RGP865765.las	0
13RGP865780.las	0
13RGP865795.las	0
13RGP865810.las	0
13RGP865825.las	0
13RGP865840.las	0
13RGP865855.las	0
13RGP865870.las	0
13RGP865885.las	0
13RGP865900.las	0
13RGP865915.las	0
13RGP865930.las	0
13RGP865945.las	0
13RGP865960.las	0
13RGP865975.las	0
13RGP865990.las	0

DPH-7.1 Report on File Source ID - continued

File	File Source ID
13RGP880495.las	0
13RGP880510.las	0
13RGP880525.las	0
13RGP880540.las	0
13RGP880555.las	0
13RGP880570.las	0
13RGP880585.las	0
13RGP880600.las	0
13RGP880615.las	0
13RGP880630.las	0
13RGP880645.las	0
13RGP880660.las	0
13RGP880675.las	0
13RGP880690.las	0
13RGP880705.las	0
13RGP880720.las	0
13RGP880735.las	0
13RGP880750.las	0
13RGP995480.las	0
13RGP995495.las	0
13RGP995510.las	0
13RGP995525.las	0
13RGP995540.las	0
13RGP995555.las	0
13RGP995570.las	0
13RGP995585.las	0
13RGP995600.las	0
13RGP995615.las	0
13RGP995630.las	0
13RGP995645.las	0
13RGP995660.las	0
13RGP995675.las	0
13RGP995690.las	0
13RGP995705.las	0
13RGP995720.las	0
13RGP995735.las	0
13RGP995750.las	0
13RGP995765.las	0
13RGP995780.las	0
13RGP995795.las	0
13RGP995810.las	0
13RGP995825.las	0
13RGP995840.las	0
13RGP995855.las	0
13RGP995870.las	0
13RGP995885.las	0
13RGP995900.las	0
13RGP995915.las	0
13RGP995930.las	0

DPH-7.1 Report on File Source ID - continued

File	File Source ID
13RGP995945.las	0
13RGP995960.las	0
13RGP995975.las	0
13RGP995990.las	0
13RGQ010005.las	0
13RGQ010020.las	0
13RGQ010035.las	0
13RGQ010050.las	0
13RGQ010065.las	0
13RGQ010080.las	0
13RGQ010095.las	0
13RGQ010110.las	0
13RGQ010125.las	0
13RGQ010140.las	0
13RGQ010155.las	0
13RGQ010170.las	0
13RGQ010185.las	0
13RGQ010200.las	0
13RGQ010215.las	0
13RGQ010230.las	0
13RGQ010245.las	0
13RGQ010260.las	0
13RGQ010275.las	0
13RGQ010290.las	0
13RGQ010305.las	0
13RGQ010320.las	0
13RGQ010335.las	0
13RGQ010350.las	0
13RGQ010365.las	0
13RGQ010380.las	0
13RGQ010395.las	0
13RGQ010410.las	0
13RGQ010425.las	0
13RGQ010440.las	0
13RGQ010455.las	0
13RGQ010470.las	0
13RGQ010485.las	0
13RGQ010500.las	0
13RGQ010515.las	0
13RGQ010530.las	0
13RGQ010545.las	0
13RGQ010560.las	0
13RGQ010575.las	0
13RGQ010590.las	0
13RGQ010605.las	0
13RGQ010620.las	0
13RGQ010635.las	0
13RGQ010650.las	0
13RGQ010665.las	0

DPH-7.1 Report on File Source ID - continued

File	File Source ID
13RGQ010680.las	0
13RGQ010695.las	0
13RGQ010710.las	0
13RGQ010725.las	0
13RGQ010740.las	0
13RGQ010755.las	0
13RGQ025005.las	0
13RGQ025020.las	0
13RGQ025035.las	0
13RGQ025050.las	0
13RGQ025065.las	0
13RGQ025080.las	0
13RGQ025095.las	0
13RGQ025110.las	0
13RGQ025125.las	0
13RGQ025140.las	0
13RGQ025155.las	0
13RGQ025170.las	0
13RGQ025185.las	0
13RGQ025200.las	0
13RGQ025215.las	0
13RGQ025230.las	0
13RGQ025245.las	0
13RGQ025260.las	0
13RGQ025275.las	0
13RGQ025290.las	0
13RGQ025305.las	0
13RGQ025320.las	0
13RGQ025335.las	0
13RGQ025350.las	0
13RGQ025365.las	0
13RGQ025380.las	0
13RGQ025395.las	0
13RGQ025410.las	0
13RGQ025425.las	0
13RGQ025440.las	0
13RGQ025455.las	0
13RGQ025470.las	0
13RGQ025485.las	0
13RGQ025500.las	0
13RGQ025515.las	0
13RGQ025530.las	0
13RGQ025545.las	0
13RGQ025560.las	0
13RGQ025575.las	0
13RGQ025590.las	0
13RGQ025605.las	0
13RGQ025620.las	0
13RGQ025635.las	0

DPH-7.1 Report on File Source ID - continued

File	File Source ID
13RGQ025650.las	0
13RGQ025665.las	0
13RGQ025680.las	0
13RGQ025695.las	0
13RGQ025710.las	0
13RGQ025725.las	0
13RGQ025740.las	0
13RGQ025755.las	0
13RGQ040005.las	0
13RGQ040020.las	0
13RGQ040035.las	0
13RGQ040050.las	0
13RGQ040065.las	0
13RGQ040080.las	0
13RGQ040095.las	0
13RGQ040110.las	0
13RGQ040125.las	0
13RGQ040140.las	0
13RGQ040155.las	0
13RGQ040170.las	0
13RGQ040185.las	0
13RGQ040200.las	0
13RGQ040215.las	0
13RGQ040230.las	0
13RGQ040245.las	0
13RGQ040260.las	0
13RGQ040275.las	0
13RGQ040290.las	0
13RGQ040305.las	0
13RGQ040320.las	0
13RGQ040335.las	0
13RGQ040350.las	0
13RGQ040365.las	0
13RGQ040380.las	0
13RGQ040395.las	0
13RGQ040410.las	0
13RGQ040425.las	0
13RGQ040440.las	0
13RGQ040455.las	0
13RGQ040470.las	0
13RGQ040485.las	0
13RGQ040500.las	0
13RGQ040515.las	0
13RGQ040530.las	0
13RGQ040545.las	0
13RGQ040560.las	0
13RGQ040575.las	0
13RGQ040590.las	0
13RGQ040605.las	0

DPH-7.1 Report on File Source ID - continued

File	File Source ID
13RGQ040620.las	0
13RGQ040635.las	0
13RGQ040650.las	0
13RGQ040665.las	0
13RGQ040680.las	0
13RGQ040695.las	0
13RGQ040710.las	0
13RGQ040725.las	0
13RGQ040740.las	0
13RGQ040755.las	0
13RGQ055005.las	0
13RGQ055020.las	0
13RGQ055035.las	0
13RGQ055050.las	0
13RGQ055065.las	0
13RGQ055080.las	0
13RGQ055095.las	0
13RGQ055110.las	0
13RGQ055125.las	0
13RGQ055140.las	0
13RGQ055155.las	0
13RGQ055170.las	0
13RGQ055185.las	0
13RGQ055200.las	0
13RGQ055215.las	0
13RGQ055230.las	0
13RGQ055245.las	0
13RGQ055260.las	0
13RGQ055275.las	0
13RGQ055290.las	0
13RGQ055305.las	0
13RGQ055320.las	0
13RGQ055335.las	0
13RGQ055350.las	0
13RGQ055365.las	0
13RGQ055380.las	0
13RGQ055395.las	0
13RGQ055410.las	0
13RGQ055425.las	0
13RGQ055440.las	0
13RGQ055455.las	0
13RGQ055470.las	0
13RGQ055485.las	0
13RGQ055500.las	0
13RGQ055515.las	0
13RGQ055530.las	0
13RGQ055545.las	0
13RGQ055560.las	0
13RGQ055575.las	0

DPH-7.1 Report on File Source ID - continued

File	File Source ID
13RGQ055590.las	0
13RGQ055605.las	0
13RGQ055620.las	0
13RGQ055635.las	0
13RGQ055650.las	0
13RGQ055665.las	0
13RGQ055680.las	0
13RGQ055695.las	0
13RGQ055710.las	0
13RGQ055725.las	0
13RGQ055740.las	0
13RGQ055755.las	0
13RGQ070005.las	0
13RGQ070020.las	0
13RGQ070035.las	0
13RGQ070050.las	0
13RGQ070065.las	0
13RGQ070080.las	0
13RGQ070095.las	0
13RGQ070110.las	0
13RGQ070125.las	0
13RGQ070140.las	0
13RGQ070155.las	0
13RGQ070170.las	0
13RGQ070185.las	0
13RGQ070200.las	0
13RGQ070215.las	0
13RGQ070230.las	0
13RGQ070245.las	0
13RGQ070260.las	0
13RGQ070275.las	0
13RGQ070290.las	0
13RGQ070305.las	0
13RGQ070320.las	0
13RGQ070335.las	0
13RGQ070350.las	0
13RGQ070365.las	0
13RGQ070380.las	0
13RGQ070395.las	0
13RGQ070410.las	0
13RGQ070425.las	0
13RGQ070440.las	0
13RGQ070455.las	0
13RGQ070470.las	0
13RGQ070485.las	0
13RGQ070500.las	0
13RGQ070515.las	0
13RGQ070530.las	0
13RGQ070545.las	0

DPH-7.1 Report on File Source ID - continued

File	File Source ID
13RGQ070560.las	0
13RGQ070575.las	0
13RGQ070590.las	0
13RGQ070605.las	0
13RGQ070620.las	0
13RGQ070635.las	0
13RGQ070650.las	0
13RGQ070665.las	0
13RGQ070680.las	0
13RGQ070695.las	0
13RGQ070710.las	0
13RGQ070725.las	0
13RGQ070740.las	0
13RGQ070755.las	0
13RGQ085005.las	0
13RGQ085020.las	0
13RGQ085035.las	0
13RGQ085050.las	0
13RGQ085065.las	0
13RGQ085080.las	0
13RGQ085095.las	0
13RGQ085110.las	0
13RGQ085125.las	0
13RGQ085140.las	0
13RGQ085155.las	0
13RGQ085170.las	0
13RGQ085185.las	0
13RGQ085200.las	0
13RGQ085215.las	0
13RGQ085230.las	0
13RGQ085245.las	0
13RGQ085260.las	0
13RGQ085275.las	0
13RGQ085290.las	0
13RGQ085305.las	0
13RGQ085320.las	0
13RGQ085335.las	0
13RGQ085350.las	0
13RGQ085365.las	0
13RGQ085380.las	0
13RGQ085395.las	0
13RGQ085410.las	0
13RGQ085425.las	0
13RGQ085440.las	0
13RGQ085455.las	0
13RGQ085470.las	0
13RGQ085485.las	0
13RGQ085500.las	0
13RGQ085515.las	0

DPH-7.1 Report on File Source ID - continued

File	File Source ID
13RGQ085530.las	0
13RGQ085545.las	0
13RGQ085560.las	0
13RGQ085575.las	0
13RGQ085590.las	0
13RGQ085605.las	0
13RGQ085620.las	0
13RGQ085635.las	0
13RGQ085650.las	0
13RGQ085665.las	0
13RGQ085680.las	0
13RGQ085695.las	0
13RGQ085710.las	0
13RGQ085725.las	0
13RGQ085740.las	0
13RGQ085755.las	0
13RGQ100005.las	0
13RGQ100020.las	0
13RGQ100035.las	0
13RGQ100050.las	0
13RGQ100065.las	0
13RGQ100080.las	0
13RGQ100095.las	0
13RGQ100110.las	0
13RGQ100125.las	0
13RGQ100140.las	0
13RGQ100155.las	0
13RGQ100170.las	0
13RGQ100185.las	0
13RGQ100200.las	0
13RGQ100215.las	0
13RGQ100230.las	0
13RGQ100245.las	0
13RGQ100260.las	0
13RGQ100275.las	0
13RGQ100290.las	0
13RGQ100305.las	0
13RGQ100320.las	0
13RGQ100335.las	0
13RGQ100350.las	0
13RGQ100365.las	0
13RGQ100380.las	0
13RGQ100395.las	0
13RGQ100410.las	0
13RGQ100425.las	0
13RGQ100440.las	0
13RGQ100455.las	0
13RGQ100470.las	0
13RGQ100485.las	0

DPH-7.1 Report on File Source ID - continued

File	File Source ID
13RGQ100500.las	0
13RGQ100515.las	0
13RGQ100530.las	0
13RGQ100545.las	0
13RGQ100560.las	0
13RGQ100575.las	0
13RGQ100590.las	0
13RGQ100605.las	0
13RGQ100620.las	0
13RGQ100635.las	0
13RGQ100650.las	0
13RGQ100665.las	0
13RGQ100680.las	0
13RGQ100695.las	0
13RGQ100710.las	0
13RGQ100725.las	0
13RGQ100740.las	0
13RGQ100755.las	0
13RGQ115005.las	0
13RGQ115020.las	0
13RGQ115035.las	0
13RGQ115050.las	0
13RGQ115065.las	0
13RGQ115080.las	0
13RGQ115095.las	0
13RGQ115110.las	0
13RGQ115125.las	0
13RGQ115140.las	0
13RGQ115155.las	0
13RGQ115170.las	0
13RGQ115185.las	0
13RGQ115200.las	0
13RGQ115215.las	0
13RGQ115230.las	0
13RGQ115245.las	0
13RGQ115260.las	0
13RGQ115275.las	0
13RGQ115290.las	0
13RGQ115305.las	0
13RGQ115320.las	0
13RGQ115335.las	0
13RGQ115350.las	0
13RGQ115365.las	0
13RGQ115380.las	0
13RGQ115395.las	0
13RGQ115410.las	0
13RGQ115425.las	0
13RGQ115440.las	0
13RGQ115455.las	0

DPH-7.1 Report on File Source ID - continued

File	File Source ID
13RGQ115470.las	0
13RGQ115485.las	0
13RGQ115500.las	0
13RGQ115515.las	0
13RGQ115530.las	0
13RGQ115545.las	0
13RGQ115560.las	0
13RGQ115575.las	0
13RGQ115590.las	0
13RGQ115605.las	0
13RGQ115620.las	0
13RGQ115635.las	0
13RGQ115650.las	0
13RGQ115665.las	0
13RGQ115680.las	0
13RGQ115695.las	0
13RGQ115710.las	0
13RGQ115725.las	0
13RGQ115740.las	0
13RGQ115755.las	0
13RGQ130005.las	0
13RGQ130020.las	0
13RGQ130035.las	0
13RGQ130050.las	0
13RGQ130065.las	0
13RGQ130080.las	0
13RGQ130095.las	0
13RGQ130110.las	0
13RGQ130125.las	0
13RGQ130140.las	0
13RGQ130155.las	0
13RGQ130170.las	0
13RGQ130185.las	0
13RGQ130200.las	0
13RGQ130215.las	0
13RGQ130230.las	0
13RGQ130245.las	0
13RGQ130260.las	0
13RGQ130275.las	0
13RGQ130290.las	0
13RGQ130305.las	0
13RGQ130320.las	0
13RGQ130335.las	0
13RGQ130350.las	0
13RGQ130365.las	0
13RGQ130380.las	0
13RGQ130395.las	0
13RGQ130410.las	0
13RGQ130425.las	0

DPH-7.1 Report on File Source ID - continued

File	File Source ID
13RGQ130440.las	0
13RGQ130455.las	0
13RGQ130470.las	0
13RGQ130485.las	0
13RGQ130500.las	0
13RGQ130515.las	0
13RGQ130530.las	0
13RGQ130545.las	0
13RGQ130560.las	0
13RGQ130575.las	0
13RGQ130590.las	0
13RGQ130605.las	0
13RGQ130620.las	0
13RGQ130635.las	0
13RGQ130650.las	0
13RGQ130665.las	0
13RGQ130680.las	0
13RGQ130695.las	0
13RGQ130710.las	0
13RGQ130725.las	0
13RGQ130740.las	0
13RGQ130755.las	0
13RGQ145005.las	0
13RGQ145020.las	0
13RGQ145035.las	0
13RGQ145050.las	0
13RGQ145065.las	0
13RGQ145080.las	0
13RGQ145095.las	0
13RGQ145110.las	0
13RGQ145125.las	0
13RGQ145140.las	0
13RGQ145155.las	0
13RGQ145170.las	0
13RGQ145185.las	0
13RGQ145200.las	0
13RGQ145215.las	0
13RGQ145230.las	0
13RGQ145245.las	0
13RGQ145260.las	0
13RGQ145275.las	0
13RGQ145290.las	0
13RGQ145305.las	0
13RGQ145320.las	0
13RGQ145335.las	0
13RGQ145350.las	0
13RGQ145365.las	0
13RGQ145380.las	0
13RGQ145395.las	0

DPH-7.1 Report on File Source ID - continued

File	File Source ID
13RGQ145410.las	0
13RGQ145425.las	0
13RGQ145440.las	0
13RGQ145455.las	0
13RGQ145470.las	0
13RGQ145485.las	0
13RGQ145500.las	0
13RGQ145515.las	0
13RGQ145530.las	0
13RGQ145545.las	0
13RGQ145560.las	0
13RGQ145575.las	0
13RGQ145590.las	0
13RGQ145605.las	0
13RGQ145620.las	0
13RGQ145635.las	0
13RGQ145650.las	0
13RGQ145665.las	0
13RGQ145680.las	0
13RGQ145695.las	0
13RGQ145710.las	0
13RGQ145725.las	0
13RGQ145740.las	0
13RGQ145755.las	0
13RGQ160005.las	0
13RGQ160020.las	0
13RGQ160035.las	0
13RGQ160050.las	0
13RGQ160065.las	0
13RGQ160080.las	0
13RGQ160095.las	0
13RGQ160110.las	0
13RGQ160125.las	0
13RGQ160140.las	0
13RGQ160155.las	0
13RGQ160170.las	0
13RGQ160185.las	0
13RGQ160200.las	0
13RGQ160215.las	0
13RGQ160230.las	0
13RGQ160245.las	0
13RGQ160260.las	0
13RGQ160275.las	0
13RGQ160290.las	0
13RGQ160305.las	0
13RGQ160320.las	0
13RGQ160335.las	0
13RGQ160350.las	0
13RGQ160365.las	0

DPH-7.1 Report on File Source ID - continued

File	File Source ID
13RGQ160380.las	0
13RGQ160395.las	0
13RGQ160410.las	0
13RGQ160425.las	0
13RGQ160440.las	0
13RGQ160455.las	0
13RGQ160470.las	0
13RGQ160485.las	0
13RGQ160500.las	0
13RGQ160515.las	0
13RGQ160530.las	0
13RGQ160545.las	0
13RGQ160560.las	0
13RGQ160575.las	0
13RGQ160590.las	0
13RGQ160605.las	0
13RGQ160620.las	0
13RGQ160635.las	0
13RGQ160650.las	0
13RGQ160665.las	0
13RGQ160680.las	0
13RGQ160695.las	0
13RGQ160710.las	0
13RGQ160725.las	0
13RGQ160740.las	0
13RGQ160755.las	0
13RGQ175005.las	0
13RGQ175020.las	0
13RGQ175035.las	0
13RGQ175050.las	0
13RGQ175065.las	0
13RGQ175080.las	0
13RGQ175095.las	0
13RGQ175110.las	0
13RGQ175125.las	0
13RGQ175140.las	0
13RGQ175155.las	0
13RGQ175170.las	0
13RGQ175185.las	0
13RGQ175200.las	0
13RGQ175215.las	0
13RGQ175230.las	0
13RGQ175245.las	0
13RGQ175260.las	0
13RGQ175275.las	0
13RGQ175290.las	0
13RGQ175305.las	0
13RGQ175320.las	0
13RGQ175335.las	0

DPH-7.1 Report on File Source ID - continued

File	File Source ID
13RGQ175350.las	0
13RGQ175365.las	0
13RGQ175380.las	0
13RGQ175395.las	0
13RGQ175410.las	0
13RGQ175425.las	0
13RGQ175440.las	0
13RGQ175455.las	0
13RGQ175470.las	0
13RGQ175485.las	0
13RGQ175500.las	0
13RGQ175515.las	0
13RGQ175530.las	0
13RGQ175545.las	0
13RGQ175560.las	0
13RGQ175575.las	0
13RGQ175590.las	0
13RGQ175605.las	0
13RGQ175620.las	0
13RGQ175635.las	0
13RGQ175650.las	0
13RGQ175665.las	0
13RGQ175680.las	0
13RGQ175695.las	0
13RGQ175710.las	0
13RGQ175725.las	0
13RGQ175740.las	0
13RGQ175755.las	0
13RGQ190005.las	0
13RGQ190020.las	0
13RGQ190035.las	0
13RGQ190050.las	0
13RGQ190065.las	0
13RGQ190080.las	0
13RGQ190095.las	0
13RGQ190110.las	0
13RGQ190125.las	0
13RGQ190140.las	0
13RGQ190155.las	0
13RGQ190170.las	0
13RGQ190185.las	0
13RGQ190200.las	0
13RGQ190215.las	0
13RGQ190230.las	0
13RGQ190245.las	0
13RGQ190260.las	0
13RGQ190275.las	0
13RGQ190290.las	0
13RGQ190305.las	0

DPH-7.1 Report on File Source ID - continued

File	File Source ID
13RGQ190320.las	0
13RGQ190335.las	0
13RGQ190350.las	0
13RGQ190365.las	0
13RGQ190380.las	0
13RGQ190395.las	0
13RGQ190410.las	0
13RGQ190425.las	0
13RGQ190440.las	0
13RGQ190455.las	0
13RGQ190470.las	0
13RGQ190485.las	0
13RGQ190500.las	0
13RGQ190515.las	0
13RGQ190530.las	0
13RGQ190545.las	0
13RGQ190560.las	0
13RGQ190575.las	0
13RGQ190590.las	0
13RGQ190605.las	0
13RGQ190620.las	0
13RGQ190635.las	0
13RGQ190650.las	0
13RGQ190665.las	0
13RGQ190680.las	0
13RGQ190695.las	0
13RGQ190710.las	0
13RGQ190725.las	0
13RGQ190740.las	0
13RGQ190755.las	0
13RGQ205005.las	0
13RGQ205020.las	0
13RGQ205035.las	0
13RGQ205050.las	0
13RGQ205065.las	0
13RGQ205080.las	0
13RGQ205095.las	0
13RGQ205110.las	0
13RGQ205125.las	0
13RGQ205140.las	0
13RGQ205155.las	0
13RGQ205170.las	0
13RGQ205185.las	0
13RGQ205200.las	0
13RGQ205215.las	0
13RGQ205230.las	0
13RGQ205245.las	0
13RGQ205260.las	0
13RGQ205275.las	0

DPH-7.1 Report on File Source ID - continued

File	File Source ID
13RGQ205290.las	0
13RGQ205305.las	0
13RGQ205320.las	0
13RGQ205335.las	0
13RGQ205350.las	0
13RGQ205365.las	0
13RGQ205380.las	0
13RGQ205395.las	0
13RGQ205410.las	0
13RGQ205425.las	0
13RGQ205440.las	0
13RGQ205455.las	0
13RGQ205470.las	0
13RGQ205485.las	0
13RGQ205500.las	0
13RGQ205515.las	0
13RGQ205530.las	0
13RGQ205545.las	0
13RGQ205560.las	0
13RGQ205575.las	0
13RGQ205590.las	0
13RGQ205605.las	0
13RGQ205620.las	0
13RGQ205635.las	0
13RGQ205650.las	0
13RGQ205665.las	0
13RGQ205680.las	0
13RGQ205695.las	0
13RGQ205710.las	0
13RGQ205725.las	0
13RGQ205740.las	0
13RGQ205755.las	0
13RGQ220005.las	0
13RGQ220020.las	0
13RGQ220035.las	0
13RGQ220050.las	0
13RGQ220065.las	0
13RGQ220080.las	0
13RGQ220095.las	0
13RGQ220110.las	0
13RGQ220125.las	0
13RGQ220140.las	0
13RGQ220155.las	0
13RGQ220170.las	0
13RGQ220185.las	0
13RGQ220200.las	0
13RGQ220215.las	0
13RGQ220230.las	0
13RGQ220245.las	0

DPH-7.1 Report on File Source ID - continued

File	File Source ID
13RGO220260.las	0
13RGO220275.las	0
13RGO220290.las	0
13RGO220305.las	0
13RGO220320.las	0
13RGO220335.las	0
13RGO220350.las	0
13RGO220365.las	0
13RGO220380.las	0
13RGO220395.las	0
13RGO220410.las	0
13RGO220425.las	0
13RGO220440.las	0
13RGO220455.las	0
13RGO220470.las	0
13RGO220485.las	0
13RGO220500.las	0
13RGO220515.las	0
13RGO220530.las	0
13RGO220545.las	0
13RGO220560.las	0
13RGO220575.las	0
13RGO220590.las	0
13RGO220605.las	0
13RGO220620.las	0
13RGO220635.las	0
13RGO220650.las	0
13RGO220665.las	0
13RGO220680.las	0
13RGO220695.las	0
13RGO220710.las	0
13RGO220725.las	0
13RGO220740.las	0
13RGO220755.las	0
13RGO235005.las	0
13RGO235020.las	0
13RGO235035.las	0
13RGO235050.las	0
13RGO235065.las	0
13RGO235080.las	0
13RGO235095.las	0
13RGO235110.las	0
13RGO235125.las	0
13RGO235140.las	0
13RGO235155.las	0
13RGO235170.las	0
13RGO235185.las	0
13RGO235200.las	0
13RGO235215.las	0

DPH-7.1 Report on File Source ID - continued

File	File Source ID
13RGQ235230.las	0
13RGQ235245.las	0
13RGQ235260.las	0
13RGQ235275.las	0
13RGQ235290.las	0
13RGQ235305.las	0
13RGQ235320.las	0
13RGQ235335.las	0
13RGQ235350.las	0
13RGQ235365.las	0
13RGQ235380.las	0
13RGQ235395.las	0
13RGQ235410.las	0
13RGQ235425.las	0
13RGQ235440.las	0
13RGQ235455.las	0
13RGQ235470.las	0
13RGQ235485.las	0
13RGQ235500.las	0
13RGQ235515.las	0
13RGQ235530.las	0
13RGQ235545.las	0
13RGQ235560.las	0
13RGQ235575.las	0
13RGQ235590.las	0
13RGQ235605.las	0
13RGQ235620.las	0
13RGQ235635.las	0
13RGQ235650.las	0
13RGQ235665.las	0
13RGQ235680.las	0
13RGQ235695.las	0
13RGQ235710.las	0
13RGQ235725.las	0
13RGQ235740.las	0
13RGQ235755.las	0
13RGQ250005.las	0
13RGQ250020.las	0
13RGQ250035.las	0
13RGQ250050.las	0
13RGQ250065.las	0
13RGQ250080.las	0
13RGQ250095.las	0
13RGQ250110.las	0
13RGQ250125.las	0
13RGQ250140.las	0
13RGQ250155.las	0
13RGQ250170.las	0
13RGQ250185.las	0

DPH-7.1 Report on File Source ID - continued

File	File Source ID
13RGQ250200.las	0
13RGQ250215.las	0
13RGQ250230.las	0
13RGQ250245.las	0
13RGQ250260.las	0
13RGQ250275.las	0
13RGQ250290.las	0
13RGQ250305.las	0
13RGQ250320.las	0
13RGQ250335.las	0
13RGQ250350.las	0
13RGQ250365.las	0
13RGQ250380.las	0
13RGQ250395.las	0
13RGQ250410.las	0
13RGQ250425.las	0
13RGQ250440.las	0
13RGQ250455.las	0
13RGQ250470.las	0
13RGQ250485.las	0
13RGQ250500.las	0
13RGQ250515.las	0
13RGQ250530.las	0
13RGQ250545.las	0
13RGQ250560.las	0
13RGQ250575.las	0
13RGQ250590.las	0
13RGQ250605.las	0
13RGQ250620.las	0
13RGQ250635.las	0
13RGQ250650.las	0
13RGQ250665.las	0
13RGQ250680.las	0
13RGQ250695.las	0
13RGQ250710.las	0
13RGQ250725.las	0
13RGQ250740.las	0
13RGQ250755.las	0
13RGQ265005.las	0
13RGQ265020.las	0
13RGQ265035.las	0
13RGQ265050.las	0
13RGQ265065.las	0
13RGQ265080.las	0
13RGQ265095.las	0
13RGQ265110.las	0
13RGQ265125.las	0
13RGQ265140.las	0
13RGQ265155.las	0

DPH-7.1 Report on File Source ID - continued

File	File Source ID
13RGQ265170.las	0
13RGQ265185.las	0
13RGQ265200.las	0
13RGQ265215.las	0
13RGQ265230.las	0
13RGQ265245.las	0
13RGQ265260.las	0
13RGQ265275.las	0
13RGQ265290.las	0
13RGQ265305.las	0
13RGQ265320.las	0
13RGQ265335.las	0
13RGQ265350.las	0
13RGQ265365.las	0
13RGQ265380.las	0
13RGQ265395.las	0
13RGQ265410.las	0
13RGQ265425.las	0
13RGQ265440.las	0
13RGQ265455.las	0
13RGQ265470.las	0
13RGQ265485.las	0
13RGQ265500.las	0
13RGQ265515.las	0
13RGQ265530.las	0
13RGQ265545.las	0
13RGQ265560.las	0
13RGQ265575.las	0
13RGQ265590.las	0
13RGQ265605.las	0
13RGQ265620.las	0
13RGQ265635.las	0
13RGQ265650.las	0
13RGQ265665.las	0
13RGQ265680.las	0
13RGQ265695.las	0
13RGQ265710.las	0
13RGQ265725.las	0
13RGQ265740.las	0
13RGQ265755.las	0
13RGQ280005.las	0
13RGQ280020.las	0
13RGQ280035.las	0
13RGQ280050.las	0
13RGQ280065.las	0
13RGQ280080.las	0
13RGQ280095.las	0
13RGQ280110.las	0
13RGQ280125.las	0

DPH-7.1 Report on File Source ID - continued

File	File Source ID
13RGQ280140.las	0
13RGQ280155.las	0
13RGQ280170.las	0
13RGQ280185.las	0
13RGQ280200.las	0
13RGQ280215.las	0
13RGQ280230.las	0
13RGQ280245.las	0
13RGQ280260.las	0
13RGQ280275.las	0
13RGQ280290.las	0
13RGQ280305.las	0
13RGQ280320.las	0
13RGQ280335.las	0
13RGQ280350.las	0
13RGQ280365.las	0
13RGQ280380.las	0
13RGQ280395.las	0
13RGQ280410.las	0
13RGQ280425.las	0
13RGQ280440.las	0
13RGQ280455.las	0
13RGQ280470.las	0
13RGQ280485.las	0
13RGQ280500.las	0
13RGQ280515.las	0
13RGQ280530.las	0
13RGQ280545.las	0
13RGQ280560.las	0
13RGQ280575.las	0
13RGQ280590.las	0
13RGQ280605.las	0
13RGQ280620.las	0
13RGQ280635.las	0
13RGQ280650.las	0
13RGQ280665.las	0
13RGQ280680.las	0
13RGQ280695.las	0
13RGQ280710.las	0
13RGQ280725.las	0
13RGQ280740.las	0
13RGQ280755.las	0
13RGQ295005.las	0
13RGQ295020.las	0
13RGQ295035.las	0
13RGQ295050.las	0
13RGQ295065.las	0
13RGQ295080.las	0
13RGQ295095.las	0

DPH-7.1 Report on File Source ID - continued

File	File Source ID
13RGQ295110.las	0
13RGQ295125.las	0
13RGQ295140.las	0
13RGQ295155.las	0
13RGQ295170.las	0
13RGQ295185.las	0
13RGQ295200.las	0
13RGQ295215.las	0
13RGQ295230.las	0
13RGQ295245.las	0
13RGQ295260.las	0
13RGQ295275.las	0
13RGQ295290.las	0
13RGQ295305.las	0
13RGQ295320.las	0
13RGQ295335.las	0
13RGQ295350.las	0
13RGQ295365.las	0
13RGQ295380.las	0
13RGQ295395.las	0
13RGQ295410.las	0
13RGQ295425.las	0
13RGQ295440.las	0
13RGQ295455.las	0
13RGQ295470.las	0
13RGQ295485.las	0
13RGQ295500.las	0
13RGQ295515.las	0
13RGQ295530.las	0
13RGQ295545.las	0
13RGQ295560.las	0
13RGQ295575.las	0
13RGQ295590.las	0
13RGQ295605.las	0
13RGQ295620.las	0
13RGQ295635.las	0
13RGQ295650.las	0
13RGQ295665.las	0
13RGQ295680.las	0
13RGQ295695.las	0
13RGQ295710.las	0
13RGQ295725.las	0
13RGQ295740.las	0
13RGQ295755.las	0
13RGQ310005.las	0
13RGQ310020.las	0
13RGQ310035.las	0
13RGQ310050.las	0
13RGQ310065.las	0

DPH-7.1 Report on File Source ID - continued

File	File Source ID
13RGQ310080.las	0
13RGQ310095.las	0
13RGQ310110.las	0
13RGQ310125.las	0
13RGQ310140.las	0
13RGQ310155.las	0
13RGQ310170.las	0
13RGQ310185.las	0
13RGQ310200.las	0
13RGQ310215.las	0
13RGQ310230.las	0
13RGQ310245.las	0
13RGQ310260.las	0
13RGQ310275.las	0
13RGQ310290.las	0
13RGQ310305.las	0
13RGQ310320.las	0
13RGQ310335.las	0
13RGQ310350.las	0
13RGQ310365.las	0
13RGQ310380.las	0
13RGQ310395.las	0
13RGQ310410.las	0
13RGQ310425.las	0
13RGQ310440.las	0
13RGQ310455.las	0
13RGQ310470.las	0
13RGQ310485.las	0
13RGQ310500.las	0
13RGQ310515.las	0
13RGQ310530.las	0
13RGQ310545.las	0
13RGQ310560.las	0
13RGQ310575.las	0
13RGQ310590.las	0
13RGQ310605.las	0
13RGQ310620.las	0
13RGQ310635.las	0
13RGQ310650.las	0
13RGQ310665.las	0
13RGQ310680.las	0
13RGQ310695.las	0
13RGQ310710.las	0
13RGQ310725.las	0
13RGQ310740.las	0
13RGQ310755.las	0
13RGQ325005.las	0
13RGQ325020.las	0
13RGQ325035.las	0

DPH-7.1 Report on File Source ID - continued

File	File Source ID
13RGQ325050.las	0
13RGQ325065.las	0
13RGQ325080.las	0
13RGQ325095.las	0
13RGQ325110.las	0
13RGQ325125.las	0
13RGQ325140.las	0
13RGQ325155.las	0
13RGQ325170.las	0
13RGQ325185.las	0
13RGQ325200.las	0
13RGQ325215.las	0
13RGQ325230.las	0
13RGQ325245.las	0
13RGQ325260.las	0
13RGQ325275.las	0
13RGQ325290.las	0
13RGQ325305.las	0
13RGQ325320.las	0
13RGQ325335.las	0
13RGQ325350.las	0
13RGQ325365.las	0
13RGQ325380.las	0
13RGQ325395.las	0
13RGQ325410.las	0
13RGQ325425.las	0
13RGQ325440.las	0
13RGQ325455.las	0
13RGQ325470.las	0
13RGQ325485.las	0
13RGQ325500.las	0
13RGQ325515.las	0
13RGQ325530.las	0
13RGQ325545.las	0
13RGQ325560.las	0
13RGQ325575.las	0
13RGQ325590.las	0
13RGQ325605.las	0
13RGQ325620.las	0
13RGQ325635.las	0
13RGQ325650.las	0
13RGQ325665.las	0
13RGQ325680.las	0
13RGQ325695.las	0
13RGQ325710.las	0
13RGQ325725.las	0
13RGQ325740.las	0
13RGQ325755.las	0
13RGQ340005.las	0

DPH-7.1 Report on File Source ID - continued

File	File Source ID
13RGQ340020.las	0
13RGQ340035.las	0
13RGQ340050.las	0
13RGQ340065.las	0
13RGQ340080.las	0
13RGQ340095.las	0
13RGQ340110.las	0
13RGQ340125.las	0
13RGQ340140.las	0
13RGQ340155.las	0
13RGQ340170.las	0
13RGQ340185.las	0
13RGQ340200.las	0
13RGQ340215.las	0
13RGQ340230.las	0
13RGQ340245.las	0
13RGQ340260.las	0
13RGQ340275.las	0
13RGQ340290.las	0
13RGQ340305.las	0
13RGQ340320.las	0
13RGQ340335.las	0
13RGQ340350.las	0
13RGQ340365.las	0
13RGQ340380.las	0
13RGQ340395.las	0
13RGQ340410.las	0
13RGQ340425.las	0
13RGQ340440.las	0
13RGQ340455.las	0
13RGQ340470.las	0
13RGQ340485.las	0
13RGQ340500.las	0
13RGQ340515.las	0
13RGQ340530.las	0
13RGQ340545.las	0
13RGQ340560.las	0
13RGQ340575.las	0
13RGQ340590.las	0
13RGQ340605.las	0
13RGQ340620.las	0
13RGQ340635.las	0
13RGQ340650.las	0
13RGQ340665.las	0
13RGQ340680.las	0
13RGQ340695.las	0
13RGQ340710.las	0
13RGQ340725.las	0
13RGQ340740.las	0

DPH-7.1 Report on File Source ID - continued

File	File Source ID
13RGQ340755.las	0
13RGQ355005.las	0
13RGQ355020.las	0
13RGQ355035.las	0
13RGQ355050.las	0
13RGQ355065.las	0
13RGQ355080.las	0
13RGQ355095.las	0
13RGQ355110.las	0
13RGQ355125.las	0
13RGQ355140.las	0
13RGQ355155.las	0
13RGQ355170.las	0
13RGQ355185.las	0
13RGQ355200.las	0
13RGQ355215.las	0
13RGQ355230.las	0
13RGQ355245.las	0
13RGQ355260.las	0
13RGQ355275.las	0
13RGQ355290.las	0
13RGQ355305.las	0
13RGQ355320.las	0
13RGQ355335.las	0
13RGQ355350.las	0
13RGQ355365.las	0
13RGQ355380.las	0
13RGQ355395.las	0
13RGQ355410.las	0
13RGQ355425.las	0
13RGQ355440.las	0
13RGQ355455.las	0
13RGQ355470.las	0
13RGQ355485.las	0
13RGQ355500.las	0
13RGQ355515.las	0
13RGQ355530.las	0
13RGQ355545.las	0
13RGQ355560.las	0
13RGQ355575.las	0
13RGQ355590.las	0
13RGQ355605.las	0
13RGQ355620.las	0
13RGQ355635.las	0
13RGQ355650.las	0
13RGQ355665.las	0
13RGQ355680.las	0
13RGQ355695.las	0
13RGQ355710.las	0

DPH-7.1 Report on File Source ID - continued

File	File Source ID
13RGQ355725.las	0
13RGQ355740.las	0
13RGQ355755.las	0
13RGQ370005.las	0
13RGQ370020.las	0
13RGQ370035.las	0
13RGQ370050.las	0
13RGQ370065.las	0
13RGQ370080.las	0
13RGQ370095.las	0
13RGQ370110.las	0
13RGQ370125.las	0
13RGQ370140.las	0
13RGQ370155.las	0
13RGQ370170.las	0
13RGQ370185.las	0
13RGQ370200.las	0
13RGQ370215.las	0
13RGQ370230.las	0
13RGQ370245.las	0
13RGQ370260.las	0
13RGQ370275.las	0
13RGQ370290.las	0
13RGQ370305.las	0
13RGQ370320.las	0
13RGQ370335.las	0
13RGQ370350.las	0
13RGQ370365.las	0
13RGQ370380.las	0
13RGQ370395.las	0
13RGQ370410.las	0
13RGQ370425.las	0
13RGQ370440.las	0
13RGQ370455.las	0
13RGQ370470.las	0
13RGQ370485.las	0
13RGQ370500.las	0
13RGQ370515.las	0
13RGQ370530.las	0
13RGQ370545.las	0
13RGQ370560.las	0
13RGQ370575.las	0
13RGQ370590.las	0
13RGQ370605.las	0
13RGQ370620.las	0
13RGQ370635.las	0
13RGQ370650.las	0
13RGQ370665.las	0
13RGQ370680.las	0

DPH-7.1 Report on File Source ID - continued

File	File Source ID
13RGQ370695.las	0
13RGQ370710.las	0
13RGQ370725.las	0
13RGQ370740.las	0
13RGQ370755.las	0
13RGQ385005.las	0
13RGQ385020.las	0
13RGQ385035.las	0
13RGQ385050.las	0
13RGQ385065.las	0
13RGQ385080.las	0
13RGQ385095.las	0
13RGQ385110.las	0
13RGQ385125.las	0
13RGQ385140.las	0
13RGQ385155.las	0
13RGQ385170.las	0
13RGQ385185.las	0
13RGQ385200.las	0
13RGQ385215.las	0
13RGQ385230.las	0
13RGQ385245.las	0
13RGQ385260.las	0
13RGQ385275.las	0
13RGQ385290.las	0
13RGQ385305.las	0
13RGQ385320.las	0
13RGQ385335.las	0
13RGQ385350.las	0
13RGQ385365.las	0
13RGQ385380.las	0
13RGQ385395.las	0
13RGQ385410.las	0
13RGQ385425.las	0
13RGQ385440.las	0
13RGQ385455.las	0
13RGQ385470.las	0
13RGQ385485.las	0
13RGQ385500.las	0
13RGQ385515.las	0
13RGQ385530.las	0
13RGQ385545.las	0
13RGQ385560.las	0
13RGQ385575.las	0
13RGQ385590.las	0
13RGQ385605.las	0
13RGQ385620.las	0
13RGQ385635.las	0
13RGQ385650.las	0

DPH-7.1 Report on File Source ID - continued

File	File Source ID
13RGQ385665.las	0
13RGQ385680.las	0
13RGQ385695.las	0
13RGQ385710.las	0
13RGQ385725.las	0
13RGQ385740.las	0
13RGQ385755.las	0
13RGQ400005.las	0
13RGQ400020.las	0
13RGQ400035.las	0
13RGQ400050.las	0
13RGQ400065.las	0
13RGQ400080.las	0
13RGQ400095.las	0
13RGQ400110.las	0
13RGQ400125.las	0
13RGQ400140.las	0
13RGQ400155.las	0
13RGQ400170.las	0
13RGQ400185.las	0
13RGQ400200.las	0
13RGQ400215.las	0
13RGQ400230.las	0
13RGQ400245.las	0
13RGQ400260.las	0
13RGQ400275.las	0
13RGQ400290.las	0
13RGQ400305.las	0
13RGQ400320.las	0
13RGQ400335.las	0
13RGQ400350.las	0
13RGQ400365.las	0
13RGQ400380.las	0
13RGQ400395.las	0
13RGQ400410.las	0
13RGQ400425.las	0
13RGQ400440.las	0
13RGQ400455.las	0
13RGQ400470.las	0
13RGQ400485.las	0
13RGQ400500.las	0
13RGQ400515.las	0
13RGQ400530.las	0
13RGQ400545.las	0
13RGQ400560.las	0
13RGQ400575.las	0
13RGQ400590.las	0
13RGQ400605.las	0
13RGQ400620.las	0

DPH-7.1 Report on File Source ID - continued

File	File Source ID
13RGQ400635.las	0
13RGQ400650.las	0
13RGQ400665.las	0
13RGQ400680.las	0
13RGQ400695.las	0
13RGQ400710.las	0
13RGQ400725.las	0
13RGQ400740.las	0
13RGQ400755.las	0
13RGQ415005.las	0
13RGQ415020.las	0
13RGQ415035.las	0
13RGQ415050.las	0
13RGQ415065.las	0
13RGQ415080.las	0
13RGQ415095.las	0
13RGQ415110.las	0
13RGQ415125.las	0
13RGQ415140.las	0
13RGQ415155.las	0
13RGQ415170.las	0
13RGQ415185.las	0
13RGQ415200.las	0
13RGQ415215.las	0
13RGQ415230.las	0
13RGQ415245.las	0
13RGQ415260.las	0
13RGQ415275.las	0
13RGQ415290.las	0
13RGQ415305.las	0
13RGQ415320.las	0
13RGQ415335.las	0
13RGQ415350.las	0
13RGQ415365.las	0
13RGQ415380.las	0
13RGQ415395.las	0
13RGQ415410.las	0
13RGQ415425.las	0
13RGQ415440.las	0
13RGQ415455.las	0
13RGQ415470.las	0
13RGQ415485.las	0
13RGQ415500.las	0
13RGQ415515.las	0
13RGQ415530.las	0
13RGQ415545.las	0
13RGQ415560.las	0
13RGQ415575.las	0
13RGQ415590.las	0

DPH-7.1 Report on File Source ID - continued

File	File Source ID
13RGQ415605.las	0
13RGQ415620.las	0
13RGQ415635.las	0
13RGQ415650.las	0
13RGQ415665.las	0
13RGQ415680.las	0
13RGQ415695.las	0
13RGQ415710.las	0
13RGQ415725.las	0
13RGQ415740.las	0
13RGQ415755.las	0
13RGQ430005.las	0
13RGQ430020.las	0
13RGQ430035.las	0
13RGQ430050.las	0
13RGQ430065.las	0
13RGQ430080.las	0
13RGQ430095.las	0
13RGQ430110.las	0
13RGQ430125.las	0
13RGQ430140.las	0
13RGQ430155.las	0
13RGQ430170.las	0
13RGQ430185.las	0
13RGQ430200.las	0
13RGQ430215.las	0
13RGQ430230.las	0
13RGQ430245.las	0
13RGQ430260.las	0
13RGQ430275.las	0
13RGQ430290.las	0
13RGQ430305.las	0
13RGQ430320.las	0
13RGQ430335.las	0
13RGQ430350.las	0
13RGQ430365.las	0
13RGQ430380.las	0
13RGQ430395.las	0
13RGQ430410.las	0
13RGQ430425.las	0
13RGQ430440.las	0
13RGQ430455.las	0
13RGQ430470.las	0
13RGQ430485.las	0
13RGQ430500.las	0
13RGQ430515.las	0
13RGQ430530.las	0
13RGQ430545.las	0
13RGQ430560.las	0

DPH-7.1 Report on File Source ID - continued

File	File Source ID
13RGQ430575.las	0
13RGQ430590.las	0
13RGQ430605.las	0
13RGQ430620.las	0
13RGQ430635.las	0
13RGQ430650.las	0
13RGQ430665.las	0
13RGQ430680.las	0
13RGQ430695.las	0
13RGQ430710.las	0
13RGQ430725.las	0
13RGQ430740.las	0
13RGQ430755.las	0
13RGQ445005.las	0
13RGQ445020.las	0
13RGQ445035.las	0
13RGQ445050.las	0
13RGQ445065.las	0
13RGQ445080.las	0
13RGQ445095.las	0
13RGQ445110.las	0
13RGQ445125.las	0
13RGQ445140.las	0
13RGQ445155.las	0
13RGQ445170.las	0
13RGQ445185.las	0
13RGQ445200.las	0
13RGQ445215.las	0
13RGQ445230.las	0
13RGQ445245.las	0
13RGQ445260.las	0
13RGQ445275.las	0
13RGQ445290.las	0
13RGQ445305.las	0
13RGQ445320.las	0
13RGQ445335.las	0
13RGQ445350.las	0
13RGQ445365.las	0
13RGQ445380.las	0
13RGQ445395.las	0
13RGQ445410.las	0
13RGQ445425.las	0
13RGQ445440.las	0
13RGQ445455.las	0
13RGQ445470.las	0
13RGQ445485.las	0
13RGQ445500.las	0
13RGQ445515.las	0
13RGQ445530.las	0

DPH-7.1 Report on File Source ID - continued

File	File Source ID
13RGQ445545.las	0
13RGQ445560.las	0
13RGQ445575.las	0
13RGQ445590.las	0
13RGQ445605.las	0
13RGQ445620.las	0
13RGQ445635.las	0
13RGQ445650.las	0
13RGQ445665.las	0
13RGQ445680.las	0
13RGQ445695.las	0
13RGQ445710.las	0
13RGQ445725.las	0
13RGQ445740.las	0
13RGQ445755.las	0
13RGQ460005.las	0
13RGQ460020.las	0
13RGQ460035.las	0
13RGQ460050.las	0
13RGQ460065.las	0
13RGQ460080.las	0
13RGQ460095.las	0
13RGQ460110.las	0
13RGQ460125.las	0
13RGQ460140.las	0
13RGQ460155.las	0
13RGQ460170.las	0
13RGQ460185.las	0
13RGQ460200.las	0
13RGQ460215.las	0
13RGQ460230.las	0
13RGQ460245.las	0
13RGQ460260.las	0
13RGQ460275.las	0
13RGQ460290.las	0
13RGQ460305.las	0
13RGQ460320.las	0
13RGQ460335.las	0
13RGQ460350.las	0
13RGQ460365.las	0
13RGQ460380.las	0
13RGQ460395.las	0
13RGQ460410.las	0
13RGQ460425.las	0
13RGQ460440.las	0
13RGQ460455.las	0
13RGQ460470.las	0
13RGQ460485.las	0
13RGQ460500.las	0

DPH-7.1 Report on File Source ID - continued

File	File Source ID
13RGQ460515.las	0
13RGQ460530.las	0
13RGQ460545.las	0
13RGQ460560.las	0
13RGQ460575.las	0
13RGQ460590.las	0
13RGQ460605.las	0
13RGQ460620.las	0
13RGQ460635.las	0
13RGQ460650.las	0
13RGQ460665.las	0
13RGQ460680.las	0
13RGQ460695.las	0
13RGQ460710.las	0
13RGQ460725.las	0
13RGQ460740.las	0
13RGQ460755.las	0
13RGQ475005.las	0
13RGQ475020.las	0
13RGQ475035.las	0
13RGQ475050.las	0
13RGQ475065.las	0
13RGQ475080.las	0
13RGQ475095.las	0
13RGQ475110.las	0
13RGQ475125.las	0
13RGQ475140.las	0
13RGQ475155.las	0
13RGQ475170.las	0
13RGQ475185.las	0
13RGQ475200.las	0
13RGQ475215.las	0
13RGQ475230.las	0
13RGQ475245.las	0
13RGQ475260.las	0
13RGQ475275.las	0
13RGQ475290.las	0
13RGQ475305.las	0
13RGQ475320.las	0
13RGQ475335.las	0
13RGQ475350.las	0
13RGQ475365.las	0
13RGQ475380.las	0
13RGQ475395.las	0
13RGQ475410.las	0
13RGQ475425.las	0
13RGQ475440.las	0
13RGQ475455.las	0
13RGQ475470.las	0

DPH-7.1 Report on File Source ID - continued

File	File Source ID
13RGQ475485.las	0
13RGQ475500.las	0
13RGQ475515.las	0
13RGQ475530.las	0
13RGQ475545.las	0
13RGQ475560.las	0
13RGQ475575.las	0
13RGQ475590.las	0
13RGQ475605.las	0
13RGQ475620.las	0
13RGQ475635.las	0
13RGQ475650.las	0
13RGQ475665.las	0
13RGQ475680.las	0
13RGQ475695.las	0
13RGQ475710.las	0
13RGQ475725.las	0
13RGQ475740.las	0
13RGQ475755.las	0
13RGQ490005.las	0
13RGQ490020.las	0
13RGQ490035.las	0
13RGQ490050.las	0
13RGQ490065.las	0
13RGQ490080.las	0
13RGQ490095.las	0
13RGQ490110.las	0
13RGQ490125.las	0
13RGQ490140.las	0
13RGQ490155.las	0
13RGQ490170.las	0
13RGQ490185.las	0
13RGQ490200.las	0
13RGQ490215.las	0
13RGQ490230.las	0
13RGQ490245.las	0
13RGQ490260.las	0
13RGQ490275.las	0
13RGQ490290.las	0
13RGQ490305.las	0
13RGQ490320.las	0
13RGQ490335.las	0
13RGQ490350.las	0
13RGQ490365.las	0
13RGQ490380.las	0
13RGQ490395.las	0
13RGQ490410.las	0
13RGQ490425.las	0
13RGQ490440.las	0

DPH-7.1 Report on File Source ID - continued

File	File Source ID
13RGQ490455.las	0
13RGQ490470.las	0
13RGQ490485.las	0
13RGQ490500.las	0
13RGQ490515.las	0
13RGQ490530.las	0
13RGQ490545.las	0
13RGQ490560.las	0
13RGQ490575.las	0
13RGQ490590.las	0
13RGQ490605.las	0
13RGQ490620.las	0
13RGQ490635.las	0
13RGQ490650.las	0
13RGQ490665.las	0
13RGQ490680.las	0
13RGQ490695.las	0
13RGQ490710.las	0
13RGQ490725.las	0
13RGQ490740.las	0
13RGQ490755.las	0
13RGQ505005.las	0
13RGQ505020.las	0
13RGQ505035.las	0
13RGQ505050.las	0
13RGQ505065.las	0
13RGQ505080.las	0
13RGQ505095.las	0
13RGQ505110.las	0
13RGQ505125.las	0
13RGQ505140.las	0
13RGQ505155.las	0
13RGQ505170.las	0
13RGQ505185.las	0
13RGQ505200.las	0
13RGQ505215.las	0
13RGQ505230.las	0
13RGQ505245.las	0
13RGQ505260.las	0
13RGQ505275.las	0
13RGQ505290.las	0
13RGQ505305.las	0
13RGQ505320.las	0
13RGQ505335.las	0
13RGQ505350.las	0
13RGQ505365.las	0
13RGQ505380.las	0
13RGQ505395.las	0
13RGQ505410.las	0

DPH-7.1 Report on File Source ID - continued

File	File Source ID
13RGQ505425.las	0
13RGQ505440.las	0
13RGQ505455.las	0
13RGQ505470.las	0
13RGQ505485.las	0
13RGQ505500.las	0
13RGQ505515.las	0
13RGQ505530.las	0
13RGQ505545.las	0
13RGQ505560.las	0
13RGQ505575.las	0
13RGQ505590.las	0
13RGQ505605.las	0
13RGQ505620.las	0
13RGQ505635.las	0
13RGQ505650.las	0
13RGQ505665.las	0
13RGQ505680.las	0
13RGQ505695.las	0
13RGQ505710.las	0
13RGQ505725.las	0
13RGQ505740.las	0
13RGQ505755.las	0
13RGQ520005.las	0
13RGQ520020.las	0
13RGQ520035.las	0
13RGQ520050.las	0
13RGQ520065.las	0
13RGQ520080.las	0
13RGQ520095.las	0
13RGQ520110.las	0
13RGQ520125.las	0
13RGQ520140.las	0
13RGQ520155.las	0
13RGQ520170.las	0
13RGQ520185.las	0
13RGQ520200.las	0
13RGQ520215.las	0
13RGQ520230.las	0
13RGQ520245.las	0
13RGQ520260.las	0
13RGQ520275.las	0
13RGQ520290.las	0
13RGQ520305.las	0
13RGQ520320.las	0
13RGQ520335.las	0
13RGQ520350.las	0
13RGQ520365.las	0
13RGQ520380.las	0

DPH-7.1 Report on File Source ID - continued

File	File Source ID
13RGQ520395.las	0
13RGQ520410.las	0
13RGQ520425.las	0
13RGQ520440.las	0
13RGQ520455.las	0
13RGQ520470.las	0
13RGQ520485.las	0
13RGQ520500.las	0
13RGQ520515.las	0
13RGQ520530.las	0
13RGQ520545.las	0
13RGQ520560.las	0
13RGQ520575.las	0
13RGQ520590.las	0
13RGQ520605.las	0
13RGQ520620.las	0
13RGQ520635.las	0
13RGQ520650.las	0
13RGQ520665.las	0
13RGQ520680.las	0
13RGQ520695.las	0
13RGQ520710.las	0
13RGQ520725.las	0
13RGQ520740.las	0
13RGQ520755.las	0
13RGQ535005.las	0
13RGQ535020.las	0
13RGQ535035.las	0
13RGQ535050.las	0
13RGQ535065.las	0
13RGQ535080.las	0
13RGQ535095.las	0
13RGQ535110.las	0
13RGQ535125.las	0
13RGQ535140.las	0
13RGQ535155.las	0
13RGQ535170.las	0
13RGQ535185.las	0
13RGQ535200.las	0
13RGQ535215.las	0
13RGQ535230.las	0
13RGQ535245.las	0
13RGQ535260.las	0
13RGQ535275.las	0
13RGQ535290.las	0
13RGQ535305.las	0
13RGQ535320.las	0
13RGQ535335.las	0
13RGQ535350.las	0

DPH-7.1 Report on File Source ID - continued

File	File Source ID
13RGQ535365.las	0
13RGQ535380.las	0
13RGQ535395.las	0
13RGQ535410.las	0
13RGQ535425.las	0
13RGQ535440.las	0
13RGQ535455.las	0
13RGQ535470.las	0
13RGQ535485.las	0
13RGQ535500.las	0
13RGQ535515.las	0
13RGQ535530.las	0
13RGQ535545.las	0
13RGQ535560.las	0
13RGQ535575.las	0
13RGQ535590.las	0
13RGQ535605.las	0
13RGQ535620.las	0
13RGQ535635.las	0
13RGQ535650.las	0
13RGQ535665.las	0
13RGQ535680.las	0
13RGQ535695.las	0
13RGQ535710.las	0
13RGQ535725.las	0
13RGQ535740.las	0
13RGQ535755.las	0
13RGQ550005.las	0
13RGQ550020.las	0
13RGQ550035.las	0
13RGQ550050.las	0
13RGQ550065.las	0
13RGQ550080.las	0
13RGQ550095.las	0
13RGQ550110.las	0
13RGQ550125.las	0
13RGQ550140.las	0
13RGQ550155.las	0
13RGQ550170.las	0
13RGQ550185.las	0
13RGQ550200.las	0
13RGQ550215.las	0
13RGQ550230.las	0
13RGQ550245.las	0
13RGQ550260.las	0
13RGQ550275.las	0
13RGQ550290.las	0
13RGQ550305.las	0
13RGQ550320.las	0

DPH-7.1 Report on File Source ID - continued

File	File Source ID
13RGQ550335.las	0
13RGQ550350.las	0
13RGQ550365.las	0
13RGQ550380.las	0
13RGQ550395.las	0
13RGQ550410.las	0
13RGQ550425.las	0
13RGQ550440.las	0
13RGQ550455.las	0
13RGQ550470.las	0
13RGQ550485.las	0
13RGQ550500.las	0
13RGQ550515.las	0
13RGQ550530.las	0
13RGQ550545.las	0
13RGQ550560.las	0
13RGQ550575.las	0
13RGQ550590.las	0
13RGQ550605.las	0
13RGQ550620.las	0
13RGQ550635.las	0
13RGQ550650.las	0
13RGQ550665.las	0
13RGQ550680.las	0
13RGQ550695.las	0
13RGQ550710.las	0
13RGQ550725.las	0
13RGQ550740.las	0
13RGQ550755.las	0
13RGQ565005.las	0
13RGQ565020.las	0
13RGQ565035.las	0
13RGQ565050.las	0
13RGQ565065.las	0
13RGQ565080.las	0
13RGQ565095.las	0
13RGQ565110.las	0
13RGQ565125.las	0
13RGQ565140.las	0
13RGQ565155.las	0
13RGQ565170.las	0
13RGQ565185.las	0
13RGQ565200.las	0
13RGQ565215.las	0
13RGQ565230.las	0
13RGQ565245.las	0
13RGQ565260.las	0
13RGQ565275.las	0
13RGQ565290.las	0

DPH-7.1 Report on File Source ID - continued

File	File Source ID
13RGQ565305.las	0
13RGQ565320.las	0
13RGQ565335.las	0
13RGQ565350.las	0
13RGQ565365.las	0
13RGQ565380.las	0
13RGQ565395.las	0
13RGQ565410.las	0
13RGQ580005.las	0
13RGQ580020.las	0
13RGQ580035.las	0
13RGQ580050.las	0
13RGQ580065.las	0
13RGQ580080.las	0
13RGQ580095.las	0
13RGQ580110.las	0
13RGQ580125.las	0
13RGQ580140.las	0
13RGQ580155.las	0
13RGQ580170.las	0
13RGQ580185.las	0
13RGQ580200.las	0
13RGQ580215.las	0
13RGQ580230.las	0
13RGQ580245.las	0
13RGQ580260.las	0
13RGQ580275.las	0
13RGQ580290.las	0
13RGQ580305.las	0
13RGQ580320.las	0
13RGQ580335.las	0
13RGQ580350.las	0
13RGQ580365.las	0
13RGQ580380.las	0
13RGQ580395.las	0
13RGQ595005.las	0
13RGQ595020.las	0
13RGQ595035.las	0
13RGQ595050.las	0
13RGQ595065.las	0
13RGQ595080.las	0
13RGQ595095.las	0
13RGQ595110.las	0
13RGQ595125.las	0
13RGQ595140.las	0
13RGQ595155.las	0
13RGQ595170.las	0
13RGQ595185.las	0
13RGQ595200.las	0

DPH-7.1 Report on File Source ID - continued

File	File Source ID
13RGQ595215.las	0
13RGQ595230.las	0
13RGQ595245.las	0
13RGQ595260.las	0
13RGQ595275.las	0
13RGQ595290.las	0
13RGQ595305.las	0
13RGQ595320.las	0
13RGQ595335.las	0
13RGQ595350.las	0
13RGQ595365.las	0
13RGQ595380.las	0
13RGQ595395.las	0
13RGQ610005.las	0
13RGQ610020.las	0
13RGQ610035.las	0
13RGQ610050.las	0
13RGQ610065.las	0
13RGQ610080.las	0
13RGQ610095.las	0
13RGQ610110.las	0
13RGQ610125.las	0
13RGQ610140.las	0
13RGQ610155.las	0
13RGQ610170.las	0
13RGQ610185.las	0
13RGQ610200.las	0
13RGQ610215.las	0
13RGQ610230.las	0
13RGQ610245.las	0
13RGQ610260.las	0
13RGQ610275.las	0
13RGQ610290.las	0
13RGQ610305.las	0
13RGQ610320.las	0
13RGQ610335.las	0
13RGQ610350.las	0
13RGQ610365.las	0
13RGQ610380.las	0
13RGQ610395.las	0
13RGQ625005.las	0
13RGQ625020.las	0
13RGQ625035.las	0
13RGQ625050.las	0
13RGQ625065.las	0
13RGQ625080.las	0
13RGQ625095.las	0
13RGQ625110.las	0
13RGQ625125.las	0

DPH-7.1 Report on File Source ID - continued

File	File Source ID
13RGQ625140.las	0
13RGQ625155.las	0
13RGQ625170.las	0
13RGQ625185.las	0
13RGQ625200.las	0
13RGQ625215.las	0
13RGQ625230.las	0
13RGQ625245.las	0
13RGQ625260.las	0
13RGQ625275.las	0
13RGQ625290.las	0
13RGQ625305.las	0
13RGQ625320.las	0
13RGQ625335.las	0
13RGQ625350.las	0
13RGQ625365.las	0
13RGQ625380.las	0
13RGQ625395.las	0
13RGQ640005.las	0
13RGQ640020.las	0
13RGQ640035.las	0
13RGQ640050.las	0
13RGQ640065.las	0
13RGQ640080.las	0
13RGQ640095.las	0
13RGQ640110.las	0
13RGQ640125.las	0
13RGQ640140.las	0
13RGQ640155.las	0
13RGQ640170.las	0
13RGQ640185.las	0
13RGQ640200.las	0
13RGQ640215.las	0
13RGQ640230.las	0
13RGQ640245.las	0
13RGQ640260.las	0
13RGQ640275.las	0
13RGQ640290.las	0
13RGQ640305.las	0
13RGQ640320.las	0
13RGQ640335.las	0
13RGQ640350.las	0
13RGQ640365.las	0
13RGQ640380.las	0
13RGQ640395.las	0
13RGQ655005.las	0
13RGQ655020.las	0
13RGQ655035.las	0
13RGQ655050.las	0

DPH-7.1 Report on File Source ID - continued

File	File Source ID
13RGQ655065.las	0
13RGQ655080.las	0
13RGQ655095.las	0
13RGQ655110.las	0
13RGQ655125.las	0
13RGQ655140.las	0
13RGQ655155.las	0
13RGQ655170.las	0
13RGQ655185.las	0
13RGQ655200.las	0
13RGQ655215.las	0
13RGQ655230.las	0
13RGQ655245.las	0
13RGQ655260.las	0
13RGQ655275.las	0
13RGQ655290.las	0
13RGQ655305.las	0
13RGQ655320.las	0
13RGQ655335.las	0
13RGQ655350.las	0
13RGQ655365.las	0
13RGQ655380.las	0
13RGQ655395.las	0
13RGQ670005.las	0
13RGQ670020.las	0
13RGQ670035.las	0
13RGQ670050.las	0
13RGQ670065.las	0
13RGQ670080.las	0
13RGQ670095.las	0
13RGQ670110.las	0
13RGQ670125.las	0
13RGQ670140.las	0
13RGQ670155.las	0
13RGQ670170.las	0
13RGQ670185.las	0
13RGQ670200.las	0
13RGQ670215.las	0
13RGQ670230.las	0
13RGQ670245.las	0
13RGQ670260.las	0
13RGQ670275.las	0
13RGQ670290.las	0
13RGQ670305.las	0
13RGQ670320.las	0
13RGQ670335.las	0
13RGQ670350.las	0
13RGQ670365.las	0
13RGQ670380.las	0

DPH-7.1 Report on File Source ID - continued

File	File Source ID
13RGQ670395.las	0
13RGQ685005.las	0
13RGQ685020.las	0
13RGQ685035.las	0
13RGQ685050.las	0
13RGQ685065.las	0
13RGQ685080.las	0
13RGQ685095.las	0
13RGQ685110.las	0
13RGQ685125.las	0
13RGQ685140.las	0
13RGQ685155.las	0
13RGQ685170.las	0
13RGQ685185.las	0
13RGQ685200.las	0
13RGQ685215.las	0
13RGQ685230.las	0
13RGQ685245.las	0
13RGQ685260.las	0
13RGQ685275.las	0
13RGQ685290.las	0
13RGQ685305.las	0
13RGQ685320.las	0
13RGQ685335.las	0
13RGQ685350.las	0
13RGQ685365.las	0
13RGQ685380.las	0
13RGQ685395.las	0
13RGQ700005.las	0
13RGQ700020.las	0
13RGQ700035.las	0
13RGQ700050.las	0
13RGQ700065.las	0
13RGQ700080.las	0
13RGQ700095.las	0
13RGQ700110.las	0
13RGQ700125.las	0
13RGQ700140.las	0
13RGQ700155.las	0
13RGQ700170.las	0
13RGQ700185.las	0
13RGQ700200.las	0
13RGQ700215.las	0
13RGQ700230.las	0
13RGQ700245.las	0
13RGQ700260.las	0
13RGQ700275.las	0
13RGQ700290.las	0
13RGQ700305.las	0

DPH-7.1 Report on File Source ID - continued

File	File Source ID
13RGQ700320.las	0
13RGQ700335.las	0
13RGQ700350.las	0
13RGQ700365.las	0
13RGQ700380.las	0
13RGQ700395.las	0
13RGQ715005.las	0
13RGQ715020.las	0
13RGQ715035.las	0
13RGQ715050.las	0
13RGQ715065.las	0
13RGQ715080.las	0
13RGQ715095.las	0
13RGQ715110.las	0
13RGQ715125.las	0
13RGQ715140.las	0
13RGQ715155.las	0
13RGQ715170.las	0
13RGQ715185.las	0
13RGQ715200.las	0
13RGQ715215.las	0
13RGQ715230.las	0
13RGQ715245.las	0
13RGQ715260.las	0
13RGQ715275.las	0
13RGQ715290.las	0
13RGQ715305.las	0
13RGQ715320.las	0
13RGQ715335.las	0
13RGQ715350.las	0
13RGQ715365.las	0
13RGQ715380.las	0
13RGQ715395.las	0
13RGQ730005.las	0
13RGQ730020.las	0
13RGQ730035.las	0
13RGQ730050.las	0
13RGQ730065.las	0
13RGQ730080.las	0
13RGQ730095.las	0
13RGQ730110.las	0
13RGQ730125.las	0
13RGQ730140.las	0
13RGQ730155.las	0
13RGQ730170.las	0
13RGQ730185.las	0
13RGQ730200.las	0
13RGQ730215.las	0
13RGQ730230.las	0

DPH-7.1 Report on File Source ID - continued

File	File Source ID
13RGQ730245.las	0
13RGQ730260.las	0
13RGQ730275.las	0
13RGQ730290.las	0
13RGQ730305.las	0
13RGQ730320.las	0
13RGQ730335.las	0
13RGQ730350.las	0
13RGQ730365.las	0
13RGQ730380.las	0
13RGQ730395.las	0
13RGQ745005.las	0
13RGQ745020.las	0
13RGQ745035.las	0
13RGQ745050.las	0
13RGQ745065.las	0
13RGQ745080.las	0
13RGQ745095.las	0
13RGQ745110.las	0
13RGQ745125.las	0
13RGQ745140.las	0
13RGQ745155.las	0
13RGQ745170.las	0
13RGQ745185.las	0
13RGQ745200.las	0
13RGQ745215.las	0
13RGQ745230.las	0
13RGQ745245.las	0
13RGQ745260.las	0
13RGQ745275.las	0
13RGQ745290.las	0
13RGQ745305.las	0
13RGQ745320.las	0
13RGQ745335.las	0
13RGQ745350.las	0
13RGQ745365.las	0
13RGQ745380.las	0
13RGQ745395.las	0
13RGQ760005.las	0
13RGQ760020.las	0
13RGQ760035.las	0
13RGQ760050.las	0
13RGQ760065.las	0
13RGQ760080.las	0
13RGQ760095.las	0
13RGQ760110.las	0
13RGQ760125.las	0
13RGQ760140.las	0
13RGQ760155.las	0

DPH-7.1 Report on File Source ID - continued

File	File Source ID
13RGQ760170.las	0
13RGQ760185.las	0
13RGQ760200.las	0
13RGQ760215.las	0
13RGQ760230.las	0
13RGQ760245.las	0
13RGQ760260.las	0
13RGQ760275.las	0
13RGQ760290.las	0
13RGQ760305.las	0
13RGQ760320.las	0
13RGQ760335.las	0
13RGQ760350.las	0
13RGQ760365.las	0
13RGQ760380.las	0
13RGQ760395.las	0
13RGQ775005.las	0
13RGQ775020.las	0
13RGQ775035.las	0
13RGQ775050.las	0
13RGQ775065.las	0
13RGQ775080.las	0
13RGQ775095.las	0
13RGQ775110.las	0
13RGQ775125.las	0
13RGQ775140.las	0
13RGQ775155.las	0
13RGQ775170.las	0
13RGQ775185.las	0
13RGQ775200.las	0
13RGQ775215.las	0
13RGQ775230.las	0
13RGQ775245.las	0
13RGQ775260.las	0
13RGQ775275.las	0
13RGQ775290.las	0
13RGQ775305.las	0
13RGQ775320.las	0
13RGQ775335.las	0
13RGQ775350.las	0
13RGQ775365.las	0
13RGQ775380.las	0
13RGQ775395.las	0
13RGQ790005.las	0
13RGQ790020.las	0
13RGQ790035.las	0
13RGQ790050.las	0
13RGQ790065.las	0
13RGQ790080.las	0

DPH-7.1 Report on File Source ID - continued

File	File Source ID
13RGQ790095.las	0
13RGQ790110.las	0
13RGQ790125.las	0
13RGQ790140.las	0
13RGQ790155.las	0
13RGQ790170.las	0
13RGQ790185.las	0
13RGQ790200.las	0
13RGQ790215.las	0
13RGQ790230.las	0
13RGQ790245.las	0
13RGQ790260.las	0
13RGQ790275.las	0
13RGQ790290.las	0
13RGQ790305.las	0
13RGQ790320.las	0
13RGQ790335.las	0
13RGQ790350.las	0
13RGQ790365.las	0
13RGQ790380.las	0
13RGQ790395.las	0
13RGQ805005.las	0
13RGQ805020.las	0
13RGQ805035.las	0
13RGQ805050.las	0
13RGQ805065.las	0
13RGQ805080.las	0
13RGQ805095.las	0
13RGQ805110.las	0
13RGQ805125.las	0
13RGQ805140.las	0
13RGQ805155.las	0
13RGQ805170.las	0
13RGQ805185.las	0
13RGQ805200.las	0
13RGQ805215.las	0
13RGQ805230.las	0
13RGQ805245.las	0
13RGQ805260.las	0
13RGQ805275.las	0
13RGQ805290.las	0
13RGQ805305.las	0
13RGQ805320.las	0
13RGQ805335.las	0
13RGQ805350.las	0
13RGQ805365.las	0
13RGQ805380.las	0
13RGQ805395.las	0
13RGQ820005.las	0

DPH-7.1 Report on File Source ID - continued

File	File Source ID
13RGQ820020.las	0
13RGQ820035.las	0
13RGQ820050.las	0
13RGQ820065.las	0
13RGQ820080.las	0
13RGQ820095.las	0
13RGQ820110.las	0
13RGQ820125.las	0
13RGQ820140.las	0
13RGQ820155.las	0
13RGQ820170.las	0
13RGQ820185.las	0
13RGQ820200.las	0
13RGQ820215.las	0
13RGQ820230.las	0
13RGQ820245.las	0
13RGQ820260.las	0
13RGQ820275.las	0
13RGQ820290.las	0
13RGQ820305.las	0
13RGQ820320.las	0
13RGQ820335.las	0
13RGQ820350.las	0
13RGQ820365.las	0
13RGQ820380.las	0
13RGQ820395.las	0
13RGQ835005.las	0
13RGQ835020.las	0
13RGQ835035.las	0
13RGQ835050.las	0
13RGQ835065.las	0
13RGQ835080.las	0
13RGQ835095.las	0
13RGQ835110.las	0
13RGQ835125.las	0
13RGQ835140.las	0
13RGQ835155.las	0
13RGQ835170.las	0
13RGQ835185.las	0
13RGQ835200.las	0
13RGQ835215.las	0
13RGQ835230.las	0
13RGQ835245.las	0
13RGQ835260.las	0
13RGQ835275.las	0
13RGQ835290.las	0
13RGQ835305.las	0
13RGQ835320.las	0
13RGQ835335.las	0

DPH-7.1 Report on File Source ID - continued

File	File Source ID
13RGQ835350.las	0
13RGQ835365.las	0
13RGQ835380.las	0
13RGQ835395.las	0
13RGQ850005.las	0
13RGQ850020.las	0
13RGQ850035.las	0
13RGQ850050.las	0
13RGQ850065.las	0
13RGQ850080.las	0
13RGQ850095.las	0
13RGQ850110.las	0
13RGQ850125.las	0
13RGQ850140.las	0
13RGQ850155.las	0
13RGQ850170.las	0
13RGQ850185.las	0
13RGQ850200.las	0
13RGQ850215.las	0
13RGQ850230.las	0
13RGQ850245.las	0
13RGQ850260.las	0
13RGQ850275.las	0
13RGQ850290.las	0
13RGQ850305.las	0
13RGQ850320.las	0
13RGQ850335.las	0
13RGQ850350.las	0
13RGQ850365.las	0
13RGQ850380.las	0
13RGQ850395.las	0
13RGQ865005.las	0
13RGQ865020.las	0
13RGQ865035.las	0
13RGQ865050.las	0
13RGQ865065.las	0
13RGQ865080.las	0
13RGQ865095.las	0
13RGQ865110.las	0
13RGQ865125.las	0
13RGQ865140.las	0
13RGQ865155.las	0
13RGQ865170.las	0
13RGQ865185.las	0
13RGQ865200.las	0
13RGQ865215.las	0
13RGQ865230.las	0
13RGQ865245.las	0
13RGQ865260.las	0

DPH-7.1 Report on File Source ID - continued

File	File Source ID
13RGQ865275.las	0
13RGQ865290.las	0
13RGQ865305.las	0
13RGQ995005.las	0
13RGQ995020.las	0
13RGQ995035.las	0
13RGQ995050.las	0
13RGQ995065.las	0
13RGQ995080.las	0
13RGQ995095.las	0
13RGQ995110.las	0
13RGQ995125.las	0
13RGQ995140.las	0
13RGQ995155.las	0
13RGQ995170.las	0
13RGQ995185.las	0
13RGQ995200.las	0
13RGQ995215.las	0
13RGQ995230.las	0
13RGQ995245.las	0
13RGQ995260.las	0
13RGQ995275.las	0
13RGQ995290.las	0
13RGQ995305.las	0
13RGQ995320.las	0
13RGQ995335.las	0
13RGQ995350.las	0
13RGQ995365.las	0
13RGQ995380.las	0
13RGQ995395.las	0
13RGQ995410.las	0
13RGQ995425.las	0
13RGQ995440.las	0
13RGQ995455.las	0
13RGQ995470.las	0
13RGQ995485.las	0
13RGQ995500.las	0
13RGQ995515.las	0
13RGQ995530.las	0
13RGQ995545.las	0
13RGQ995560.las	0
13RGQ995575.las	0
13RGQ995590.las	0
13RGQ995605.las	0
13RGQ995620.las	0
13RGQ995635.las	0
13RGQ995650.las	0
13RGQ995665.las	0
13RGQ995680.las	0

DPH-7.1 Report on File Source ID - continued

File	File Source ID
13RGQ995695.las	0
13RGQ995710.las	0
13RGQ995725.las	0
13RGQ995740.las	0
13RGQ995755.las	0

DPH-7.2 Report on Swath Geographic Locations

The purpose of this section is to report on geographic locations for the generated swaths. Each generated swath is named based on unique Point Source IDs from the tiled data and should not exist in more than one contiguous geographic location unless separated by water within the swath. Manual inspection of failing swaths is recommended.

[Data Source - Y:\Mapping\Projects\65220171_USGS-TX_West_Texas\Production\Final_Client_Deliverables\Lot10_utm13\point_cloud\Swaths](#)

File	Location Test
CS_00177.las	FAIL
CS_00226.las	FAIL
CS_00243.las	FAIL
CS_00245.las	FAIL
CS_02032.las	FAIL
CS_02034.las	FAIL
CS_02037.las	FAIL
CS_02040.las	FAIL
CS_02043.las	FAIL
CS_02045.las	FAIL
CS_02049.las	FAIL
CS_02059.las	FAIL
CS_02063.las	FAIL
CS_02073.las	FAIL
CS_02075.las	FAIL
CS_02077.las	FAIL
CS_02083.las	FAIL
CS_02088.las	FAIL
CS_02090.las	FAIL
CS_02107.las	FAIL
CS_02114.las	FAIL
CS_02116.las	FAIL
CS_02118.las	FAIL
CS_02120.las	FAIL
CS_02121.las	FAIL
CS_02132.las	FAIL
CS_02134.las	FAIL
CS_02136.las	FAIL
CS_02139.las	FAIL
CS_02143.las	FAIL
CS_02147.las	FAIL
CS_02149.las	FAIL
CS_02154.las	FAIL
CS_02158.las	FAIL
CS_02163.las	FAIL
CS_02168.las	FAIL
CS_02177.las	FAIL
CS_02179.las	FAIL
CS_02183.las	FAIL
CS_02184.las	FAIL
CS_02185.las	FAIL
CS_02200.las	FAIL
CS_02203.las	FAIL

DPH-7.2 Report on Swath Geographic Locations - continued

File	Location Test
CS_02208.las	FAIL
CS_02216.las	FAIL
CS_02218.las	FAIL
CS_02223.las	FAIL
CS_02227.las	FAIL
CS_02230.las	FAIL
CS_02234.las	FAIL
CS_02238.las	FAIL
CS_02248.las	FAIL
CS_02250.las	FAIL
CS_02253.las	FAIL
CS_02254.las	FAIL
CS_02256.las	FAIL
CS_02268.las	FAIL
CS_02271.las	FAIL
CS_02274.las	FAIL
CS_02280.las	FAIL
CS_02283.las	FAIL
CS_02289.las	FAIL
CS_02290.las	FAIL
CS_02295.las	FAIL
CS_02296.las	FAIL
CS_02299.las	FAIL
CS_02300.las	FAIL
CS_02302.las	FAIL
CS_02306.las	FAIL
CS_02308.las	FAIL
CS_02316.las	FAIL
CS_02317.las	FAIL
CS_02319.las	FAIL
CS_02320.las	FAIL
CS_02323.las	FAIL
CS_02341.las	FAIL
CS_02350.las	FAIL
CS_02355.las	FAIL
CS_02356.las	FAIL
CS_02360.las	FAIL
CS_02362.las	FAIL
CS_02363.las	FAIL
CS_02371.las	FAIL
CS_02379.las	FAIL
CS_02380.las	FAIL
CS_02382.las	FAIL
CS_02383.las	FAIL
CS_02384.las	FAIL
CS_02386.las	FAIL
CS_02400.las	FAIL
CS_02409.las	FAIL
CS_02415.las	FAIL

DPH-7.2 Report on Swath Geographic Locations - continued

File	Location Test
CS_02419.las	FAIL
CS_02420.las	FAIL
CS_02424.las	FAIL
CS_02426.las	FAIL
CS_02428.las	FAIL
CS_02430.las	FAIL
CS_02432.las	FAIL
CS_02441.las	FAIL
CS_02442.las	FAIL
CS_02443.las	FAIL
CS_02444.las	FAIL
CS_02445.las	FAIL
CS_02458.las	FAIL
CS_02467.las	FAIL
CS_02473.las	FAIL
CS_02477.las	FAIL
CS_02478.las	FAIL
CS_02484.las	FAIL
CS_02487.las	FAIL
CS_02489.las	FAIL
CS_02500.las	FAIL
CS_02501.las	FAIL
CS_02502.las	FAIL
CS_02503.las	FAIL
CS_02515.las	FAIL
CS_02529.las	FAIL
CS_02531.las	FAIL
CS_02533.las	FAIL
CS_02534.las	FAIL
CS_02538.las	FAIL
CS_02540.las	FAIL
CS_02542.las	FAIL
CS_02543.las	FAIL
CS_02545.las	FAIL
CS_02554.las	FAIL
CS_02556.las	FAIL
CS_02557.las	FAIL
CS_02558.las	FAIL
CS_02559.las	FAIL
CS_02583.las	FAIL
CS_02585.las	FAIL
CS_02587.las	FAIL
CS_02588.las	FAIL
CS_02590.las	FAIL
CS_02593.las	FAIL
CS_02595.las	FAIL
CS_02596.las	FAIL
CS_02598.las	FAIL
CS_02599.las	FAIL

DPH-7.2 Report on Swath Geographic Locations - continued

File	Location Test
CS_02606.las	FAIL
CS_02608.las	FAIL
CS_02609.las	FAIL
CS_02610.las	FAIL
CS_02612.las	FAIL
CS_02633.las	FAIL
CS_02635.las	FAIL
CS_02636.las	FAIL
CS_02637.las	FAIL
CS_02640.las	FAIL
CS_02642.las	FAIL
CS_02644.las	FAIL
CS_02645.las	FAIL
CS_02654.las	FAIL
CS_02656.las	FAIL
CS_02657.las	FAIL
CS_02658.las	FAIL
CS_02659.las	FAIL
CS_02660.las	FAIL
CS_02680.las	FAIL
CS_02683.las	FAIL
CS_02684.las	FAIL
CS_02686.las	FAIL
CS_02687.las	FAIL
CS_02691.las	FAIL
CS_02692.las	FAIL
CS_02696.las	FAIL
CS_02703.las	FAIL
CS_02704.las	FAIL
CS_02705.las	FAIL
CS_02706.las	FAIL
CS_02707.las	FAIL
CS_02708.las	FAIL
CS_02728.las	FAIL
CS_02729.las	FAIL
CS_02733.las	FAIL
CS_02738.las	FAIL
CS_02747.las	FAIL
CS_02749.las	FAIL
CS_02750.las	FAIL
CS_02751.las	FAIL
CS_02752.las	FAIL
CS_02753.las	FAIL
CS_02781.las	FAIL
CS_02782.las	FAIL
CS_02785.las	FAIL
CS_02792.las	FAIL
CS_02793.las	FAIL
CS_02794.las	FAIL

DPH-7.2 Report on Swath Geographic Locations - continued

File	Location Test
CS_02795.las	FAIL
CS_02796.las	FAIL
CS_02815.las	FAIL
CS_02816.las	FAIL
CS_02822.las	FAIL
CS_02823.las	FAIL
CS_02834.las	FAIL
CS_02835.las	FAIL
CS_02836.las	FAIL
CS_02837.las	FAIL
CS_02859.las	FAIL
CS_02860.las	FAIL
CS_02863.las	FAIL
CS_02867.las	FAIL
CS_02873.las	FAIL
CS_02900.las	FAIL
CS_02927.las	FAIL
CS_02933.las	FAIL
CS_03036.las	FAIL
CS_03040.las	FAIL
CS_00176.las	PASS
CS_00182.las	PASS
CS_02002.las	PASS
CS_02097.las	PASS
CS_02228.las	PASS
CS_02338.las	PASS
CS_02364.las	PASS
CS_02368.las	PASS
CS_02369.las	PASS
CS_02422.las	PASS
CS_02450.las	PASS
CS_02480.las	PASS
CS_02482.las	PASS
CS_02486.las	PASS
CS_02504.las	PASS
CS_02536.las	PASS
CS_02591.las	PASS
CS_02639.las	PASS
CS_02682.las	PASS
CS_02732.las	PASS
CS_02773.las	PASS
CS_02853.las	PASS
CS_02979.las	PASS
CS_02990.las	PASS

DPH-8 Report on Smooth Surface Precision (intraswath)

The USGS Lidar Base Specification Version 1.3 states: "The precision of lidar is the quantified assessment of variations in measurements of a surface that, under ideal theoretical conditions, would be without variation. Assessment will be made on hard surfaced areas (for example, parking lots or large rooftops) containing only single return lidar points. Each test area will be evaluated using a signed difference raster with a cell size equal to the ANPS, rounded up to the next integer, then doubled. Sample areas will be approximately 100 pixels. The difference rasters will be statistically summarized to verify that root mean square difference in the z direction (RMSD_z) values do not exceed the limits set forth in the 'Smooth surface' column of Table 2 for the QL of information that is being collected."

Table 2. Relative vertical accuracy for light detection and ranging swath data.

[QL, quality level; RMSD_z, root mean square difference in the z direction; m, meter; ≤, less than or equal to]


Quality level	Smooth surface repeatability, RMSD _z (m)	Swath overlap difference, RMSD _z (m)
QL0	≤0.03	≤0.04
QL1	≤0.06	≤0.08
QL2	≤0.06	≤0.08
QL3	≤0.12	≤0.16

The purpose of this section is to evaluate smooth surface repeatability / intraswath precision by measuring departures from planarity of single returns from hard planar surfaces, normalizing for actual variation in the surface elevation. Repeatability of clusters of single returns is then assessed at multiple locations within hard surfaced areas (for example, parking lots or large rooftops).

DPH-8 Report on Smooth Surface Precision (intraswath) - continued

[Data Source - Y:\Mapping\Projects\65220171_USGS-TX_West_Texas\Production\Final_Client_Deliverables\Lot10_utm13_point_cloud\Swaths](#)

[Result Path - Y:\Mapping\Projects\65220171_USGS-TX_West_Texas\Admin\OA_QC\Lot10\DPH_8\Individual_13RGP190750_C_S_02644_GRID.jp2](#)




A maximum vertical separation cutoff has been applied to this graphic for the purpose of masking out disruptive features that are not applicable for depicting sensor noise within individual swaths (e.g., trees, moving cars, etc.).

DPH-8 Report on Smooth Surface Precision (intraswath) - continued

[Data Source - Y:\Mapping\Projects\65220171_USGS-TX_West_Texas\Production\Final_Client_Deliverables\Lot10_utm13_point_cloud\Swaths](#)

[Result Path - Y:\Mapping\Projects\65220171_USGS-TX_West_Texas\Admin\QA_OC\Lot10\DPH_8\Individual_13RGQ190470_C_S_02816_GRID.jp2](#)




A maximum vertical separation cutoff has been applied to this graphic for the purpose of masking out disruptive features that are not applicable for depicting sensor noise within individual swaths (e.g., trees, moving cars, etc.).

DPH-8 Report on Smooth Surface Precision (intraswath) - continued

[Data Source - Y:\Mapping\Projects\65220171_USGS-TX_West_Texas\Production\Final_Client_Deliverables\Lot10_utm13_point_cloud\Swaths](#)

[Result Path - Y:\Mapping\Projects\65220171_USGS-TX_West_Texas\Admin\QA_OC\Lot10\DPH_8\Individual_13RGO535575_C_S_02059_GRID.jp2](#)

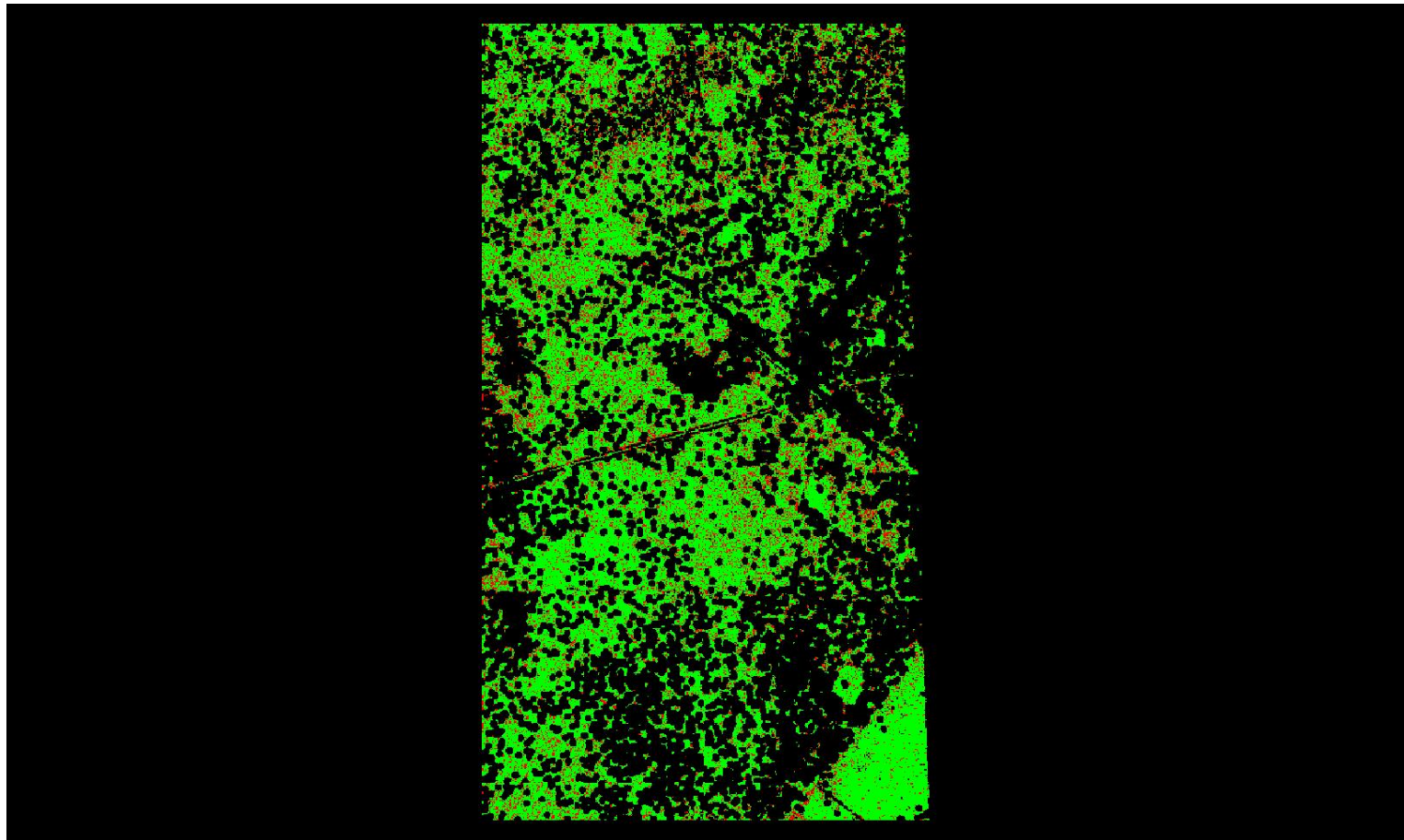


A maximum vertical separation cutoff has been applied to this graphic for the purpose of masking out disruptive features that are not applicable for depicting sensor noise within individual swaths (e.g., trees, moving cars, etc.).

DPH-8 Report on Smooth Surface Precision (intraswath) - continued

[Data Source - Y:\Mapping\Projects\65220171_USGS-TX_West_Texas\Production\Final_Client_Deliverables\Lot10_utm13_point_cloud\Swaths](#)

[Result Path - Y:\Mapping\Projects\65220171_USGS-TX_West_Texas\Admin\QA_OC\Lot10\DPH_8\Individual_13RGQ115590_C_S_02477_GRID.jp2](#)




A maximum vertical separation cutoff has been applied to this graphic for the purpose of masking out disruptive features that are not applicable for depicting sensor noise within individual swaths (e.g., trees, moving cars, etc.).

DPH-8 Report on Smooth Surface Precision (intraswath) - continued

[Data Source - Y:\Mapping\Projects\65220171_USGS-TX_West_Texas\Production\Final_Client_Deliverables\Lot10_utm13_point_cloud\Swaths](#)

[Result Path - Y:\Mapping\Projects\65220171_USGS-TX_West_Texas\Admin\QA_OC\Lot10\DPH_8\Individual_13RFO815215_CS_02040_GRID.jp2](#)




0	0.060	0.600 (Meter)
0	0.197	1.969 (Feet)

A maximum vertical separation cutoff has been applied to this graphic for the purpose of masking out disruptive features that are not applicable for depicting sensor noise within individual swaths (e.g., trees, moving cars, etc.).

DPH-8 Report on Smooth Surface Precision (intraswath) - continued

[Data Source - Y:\Mapping\Projects\65220171_USGS-TX_West_Texas\Production\Final_Client_Deliverables\Lot10_utm13_point_cloud\Swaths](#)

[Result Path - Y:\Mapping\Projects\65220171_USGS-TX_West_Texas\Admin\QA_OC\Lot10\DPH_8\Individual_13RFO830590_CS_02088_GRID.jp2](#)



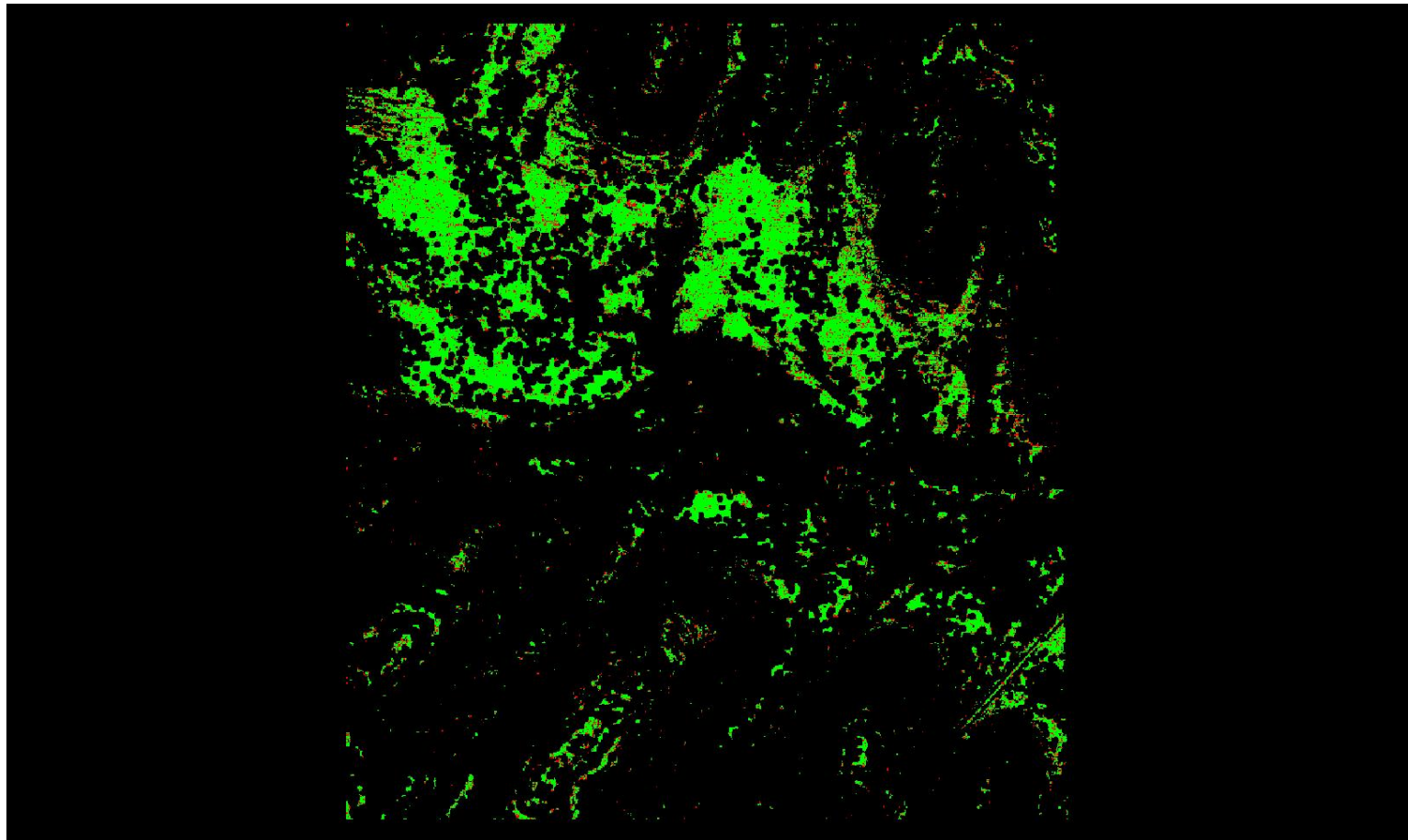
0	0.060	0.600 (Meter)
0	0.197	1.969 (Feet)

A maximum vertical separation cutoff has been applied to this graphic for the purpose of masking out disruptive features that are not applicable for depicting sensor noise within individual swaths (e.g., trees, moving cars, etc.).

DPH-8 Report on Smooth Surface Precision (intraswath) - continued

[Data Source - Y:\Mapping\Projects\65220171_USGS-TX_West_Texas\Production\Final_Client_Deliverables\Lot10_utm13_point_cloud\Swaths](#)

[Result Path - Y:\Mapping\Projects\65220171_USGS-TX_West_Texas\Admin\OA_QC\Lot10\DPH_8\Individual_13RGP730690_C_S_02704_GRID.jp2](#)



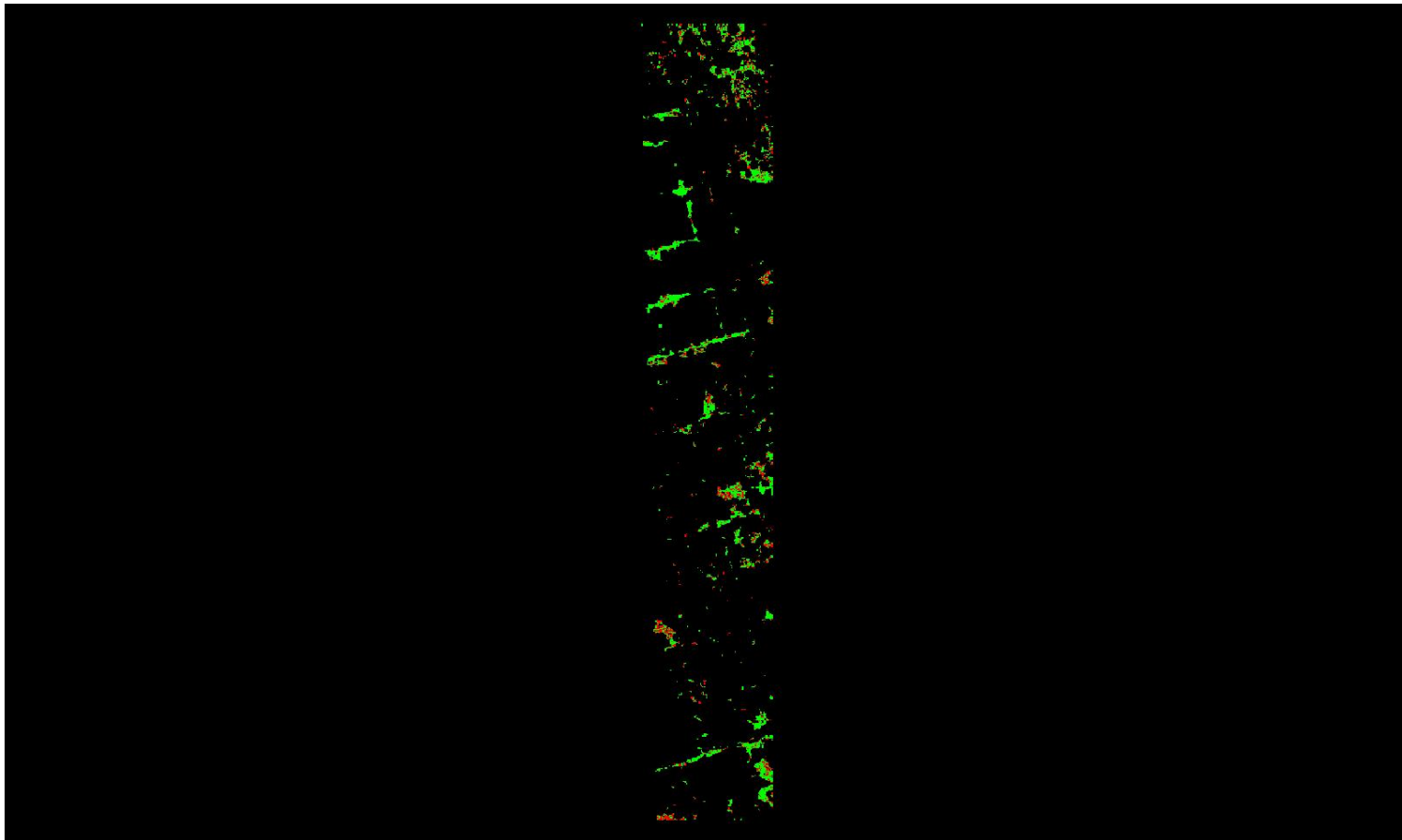
0	0.060	0.600 (Meter)
0	0.197	1.969 (Feet)

A maximum vertical separation cutoff has been applied to this graphic for the purpose of masking out disruptive features that are not applicable for depicting sensor noise within individual swaths (e.g., trees, moving cars, etc.).

DPH-8 Report on Smooth Surface Precision (intraswath) - continued

[Data Source - Y:\Mapping\Projects\65220171_USGS-TX_West_Texas\Production\Final_Client_Deliverables\Lot10_utm13_point_cloud\Swaths](#)

[Result Path - Y:\Mapping\Projects\65220171_USGS-TX_West_Texas\Admin\QA_OC\Lot10\DPH_8\Individual_13RGO520740_C_S_02059_GRID.jp2](#)




0	0.060	0.600 (Meter)
0	0.197	1.969 (Feet)

A maximum vertical separation cutoff has been applied to this graphic for the purpose of masking out disruptive features that are not applicable for depicting sensor noise within individual swaths (e.g., trees, moving cars, etc.).

DPH-8 Report on Smooth Surface Precision (intraswath) - continued

[Data Source - Y:\Mapping\Projects\65220171_USGS-TX_West_Texas\Production\Final_Client_Deliverables\Lot10_utm13_point_cloud\Swaths](#)

[Result Path - Y:\Mapping\Projects\65220171_USGS-TX_West_Texas\Admin\OA_QC\Lot10\DPH_8\Individual_13RFP710930_CS_02274_GRID.jp2](#)



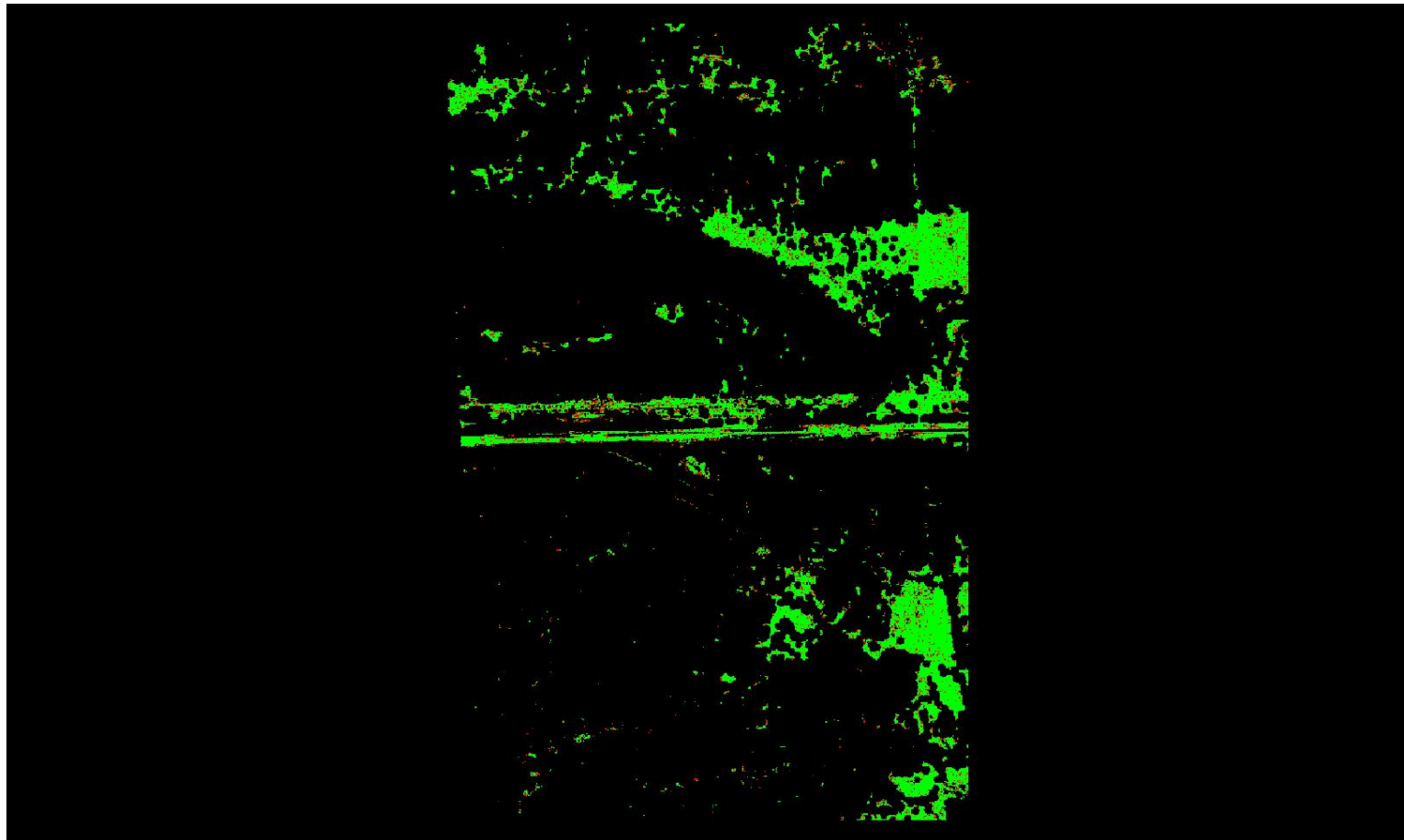
0	0.060	0.600 (Meter)
0	0.197	1.969 (Feet)

A maximum vertical separation cutoff has been applied to this graphic for the purpose of masking out disruptive features that are not applicable for depicting sensor noise within individual swaths (e.g., trees, moving cars, etc.).

DPH-8 Report on Smooth Surface Precision (intraswath) - continued

[Data Source - Y:\Mapping\Projects\65220171_USGS-TX_West_Texas\Production\Final_Client_Deliverables\Lot10_utm13_point_cloud\Swaths](#)

[Result Path - Y:\Mapping\Projects\65220171_USGS-TX_West_Texas\Admin\OA_QC\Lot10\DPH_8\Individual_13RGP460825_C_S_02543_GRID.jp2](#)

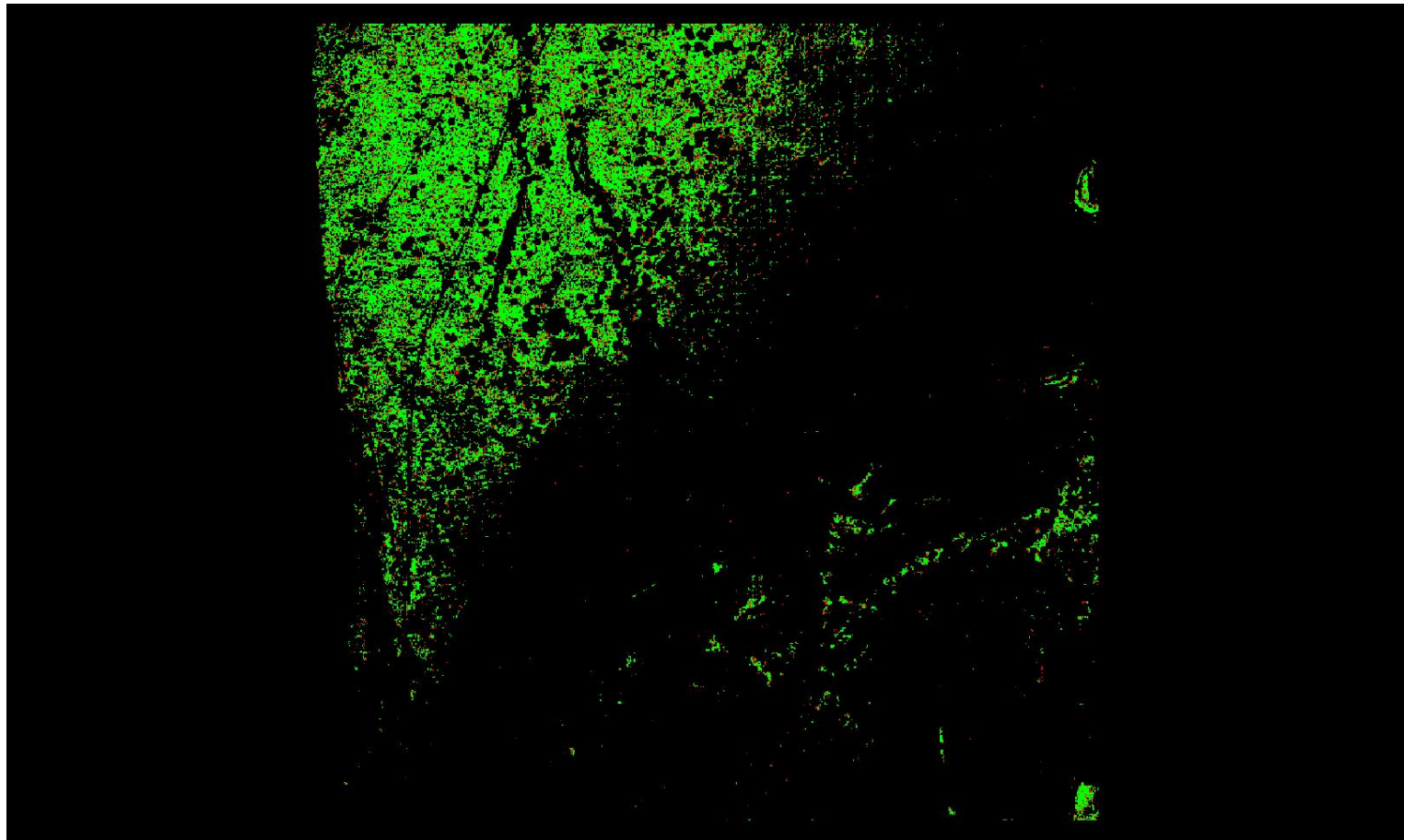


A maximum vertical separation cutoff has been applied to this graphic for the purpose of masking out disruptive features that are not applicable for depicting sensor noise within individual swaths (e.g., trees, moving cars, etc.).

DPH-8 Report on Smooth Surface Precision (intraswath) - continued

[Data Source - Y:\Mapping\Projects\65220171_USGS-TX_West_Texas\Production\Final_Client_Deliverables\Lot10_utm13_point_cloud\Swaths](#)

[Result Path - Y:\Mapping\Projects\65220171_USGS-TX_West_Texas\Admin\QA_OC\Lot10\DPH_8\Individual_13RGP205600_C_S_02691_GRID.jp2](#)



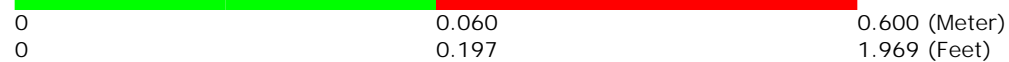
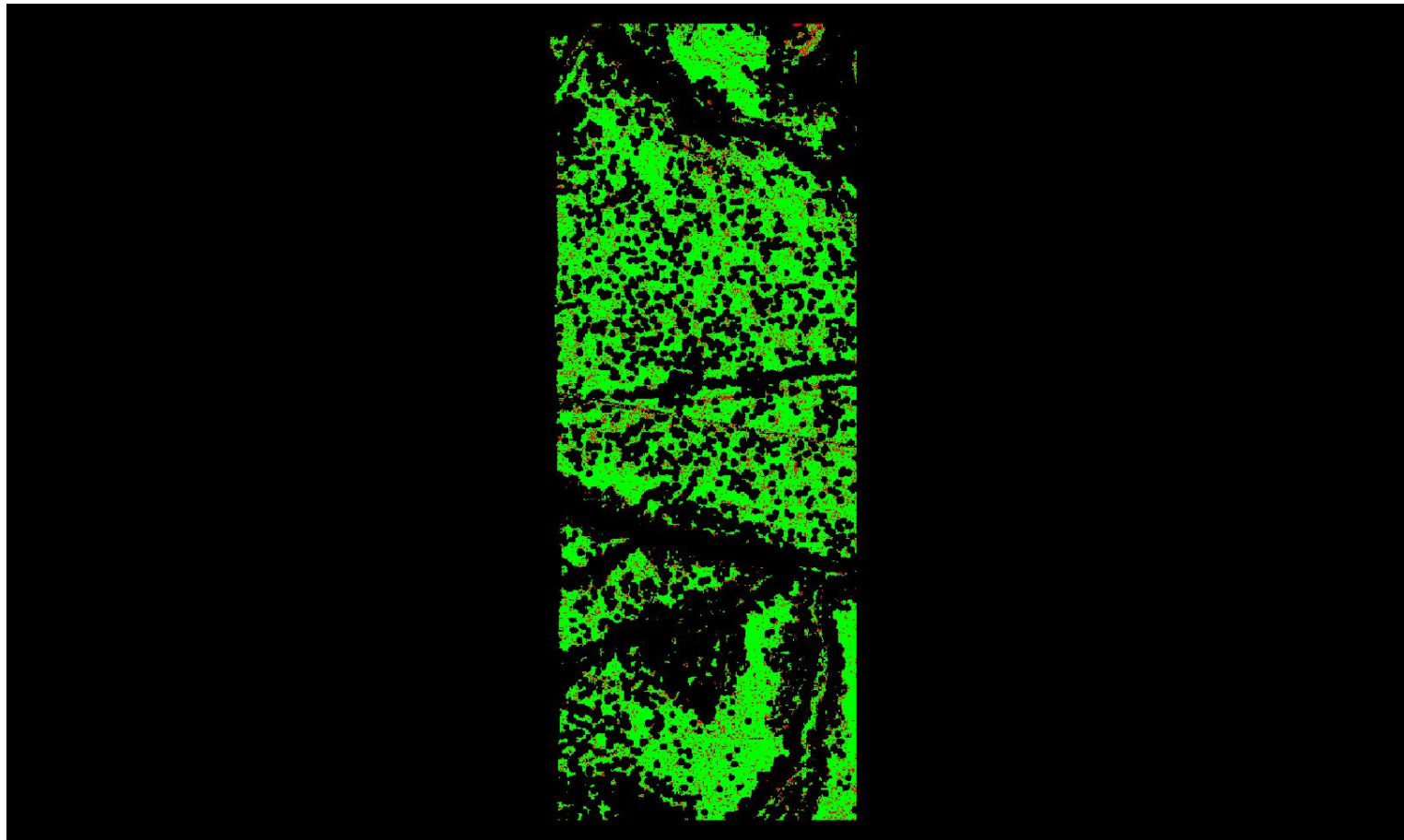
0	0.060	0.600 (Meter)
0	0.197	1.969 (Feet)

A maximum vertical separation cutoff has been applied to this graphic for the purpose of masking out disruptive features that are not applicable for depicting sensor noise within individual swaths (e.g., trees, moving cars, etc.).

DPH-8 Report on Smooth Surface Precision (intraswath) - continued

[Data Source - Y:\Mapping\Projects\65220171_USGS-TX_West_Texas\Production\Final_Client_Deliverables\Lot10_utm13_point_cloud\Swaths](#)

[Result Path - Y:\Mapping\Projects\65220171_USGS-TX_West_Texas\Admin\QA_OC\Lot10\DPH_8\Individual_13RFP560900_C_S_02032_GRID.jp2](#)




A maximum vertical separation cutoff has been applied to this graphic for the purpose of masking out disruptive features that are not applicable for depicting sensor noise within individual swaths (e.g., trees, moving cars, etc.).

DPH-8 Report on Smooth Surface Precision (intraswath) - continued

[Data Source - Y:\Mapping\Projects\65220171_USGS-TX_West_Texas\Production\Final_Client_Deliverables\Lot10_utm13_point_cloud\Swaths](#)

[Result Path - Y:\Mapping\Projects\65220171_USGS-TX_West_Texas\Admin\OA_OC\Lot10\DPH_8\Individual_13RGP580765_C_S_02793_GRID.jp2](#)




A maximum vertical separation cutoff has been applied to this graphic for the purpose of masking out disruptive features that are not applicable for depicting sensor noise within individual swaths (e.g., trees, moving cars, etc.).

DPH-8 Report on Smooth Surface Precision (intraswath) - continued

[Data Source - Y:\Mapping\Projects\65220171_USGS-TX_West_Texas\Production\Final_Client_Deliverables\Lot10_utm13_point_cloud\Swaths](#)

[Result Path - Y:\Mapping\Projects\65220171_USGS-TX_West_Texas\Admin\OA_QC\Lot10\DPH_8\Individual_13RGP580765_C_S_02750_GRID.jp2](#)




A maximum vertical separation cutoff has been applied to this graphic for the purpose of masking out disruptive features that are not applicable for depicting sensor noise within individual swaths (e.g., trees, moving cars, etc.).

DPH-8 Report on Smooth Surface Precision (intraswath) - continued

[Data Source - Y:\Mapping\Projects\65220171_USGS-TX_West_Texas\Production\Final_Client_Deliverables\Lot10_utm13_point_cloud\Swaths](#)

[Result Path - Y:\Mapping\Projects\65220171_USGS-TX_West_Texas\Admin\QA_OC\Lot10\DPH_8\Individual_13RGQ310740_C_S_02299_GRID.jp2](#)




0	0.060	0.600 (Meter)
0	0.197	1.969 (Feet)

A maximum vertical separation cutoff has been applied to this graphic for the purpose of masking out disruptive features that are not applicable for depicting sensor noise within individual swaths (e.g., trees, moving cars, etc.).

DPH-8 Report on Smooth Surface Precision (intraswath) - continued

[Data Source - Y:\Mapping\Projects\65220171_USGS-TX_West_Texas\Production\Final_Client_Deliverables\Lot10_utm13_point_cloud\Swaths](#)

[Result Path - Y:\Mapping\Projects\65220171_USGS-TX_West_Texas\Admin\QA_OC\Lot10\DPH_8\Individual_13RGO995515_C_S_02415_GRID.jp2](#)




A maximum vertical separation cutoff has been applied to this graphic for the purpose of masking out disruptive features that are not applicable for depicting sensor noise within individual swaths (e.g., trees, moving cars, etc.).

DPH-8 Report on Smooth Surface Precision (intraswath) - continued

[Data Source - Y:\Mapping\Projects\65220171_USGS-TX_West_Texas\Production\Final_Client_Deliverables\Lot10_utm13_point_cloud\Swaths](#)

[Result Path - Y:\Mapping\Projects\65220171_USGS-TX_West_Texas\Admin\QA_OC\Lot10\DPH_8\Individual_13RGQ430425_C_S_02487_GRID.jp2](#)



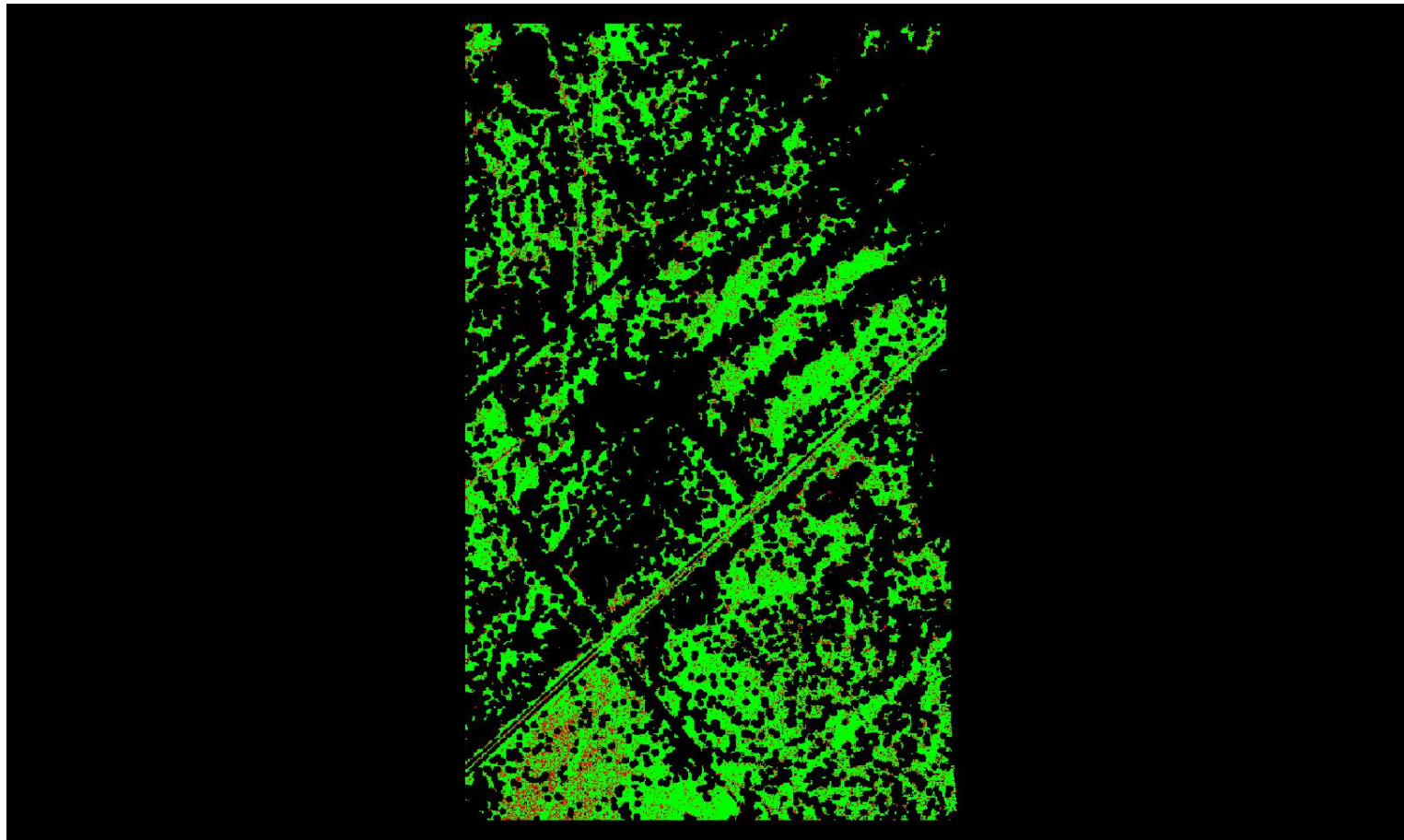
0	0.060	0.600 (Meter)
0	0.197	1.969 (Feet)

A maximum vertical separation cutoff has been applied to this graphic for the purpose of masking out disruptive features that are not applicable for depicting sensor noise within individual swaths (e.g., trees, moving cars, etc.).

DPH-8 Report on Smooth Surface Precision (intraswath) - continued

[Data Source - Y:\Mapping\Projects\65220171_USGS-TX_West_Texas\Production\Final_Client_Deliverables\Lot10_utm13_point_cloud\Swaths](#)

[Result Path - Y:\Mapping\Projects\65220171_USGS-TX_West_Texas\Admin\OA_OC\Lot10\DPH_8\Individual_13RGP355915_C_S_02933_GRID.jp2](#)

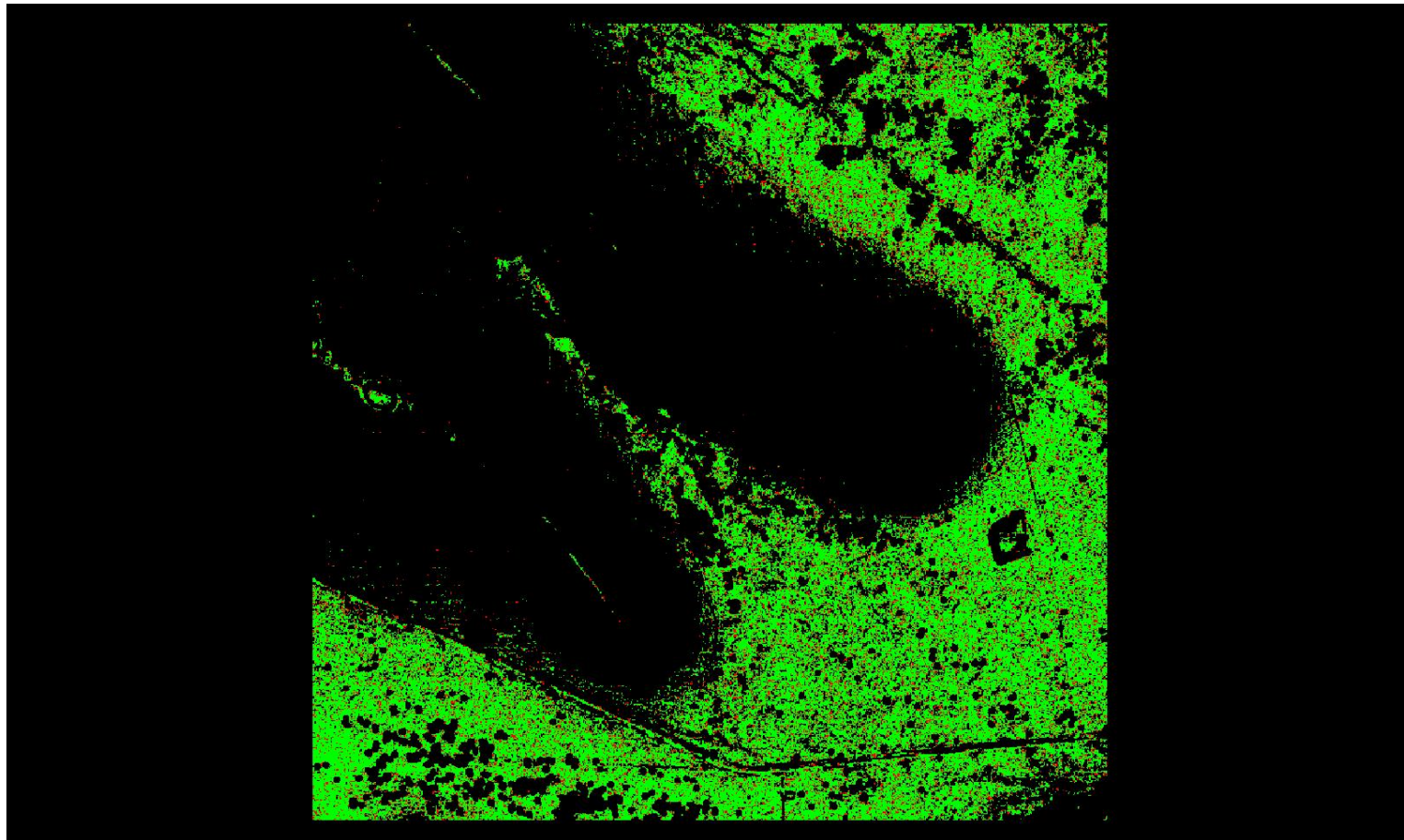


A maximum vertical separation cutoff has been applied to this graphic for the purpose of masking out disruptive features that are not applicable for depicting sensor noise within individual swaths (e.g., trees, moving cars, etc.).

DPH-8 Report on Smooth Surface Precision (intraswath) - continued

[Data Source - Y:\Mapping\Projects\65220171_USGS-TX_West_Texas\Production\Final_Client_Deliverables\Lot10_utm13_point_cloud\Swaths](#)

[Result Path - Y:\Mapping\Projects\65220171_USGS-TX_West_Texas\Admin\QA_OC\Lot10\DPH_8\Individual_13RGP175555_C_S_02595_GRID.jp2](#)




A maximum vertical separation cutoff has been applied to this graphic for the purpose of masking out disruptive features that are not applicable for depicting sensor noise within individual swaths (e.g., trees, moving cars, etc.).

DPH-8 Report on Smooth Surface Precision (intraswath) - continued

[Data Source - Y:\Mapping\Projects\65220171_USGS-TX_West_Texas\Production\Final_Client_Deliverables\Lot10_utm13_point_cloud\Swaths](#)

[Result Path - Y:\Mapping\Projects\65220171_USGS-TX_West_Texas\Admin\OA_QC\Lot10\DPH_8\Individual_13RGP355915_C_S_02426_GRID.jp2](#)



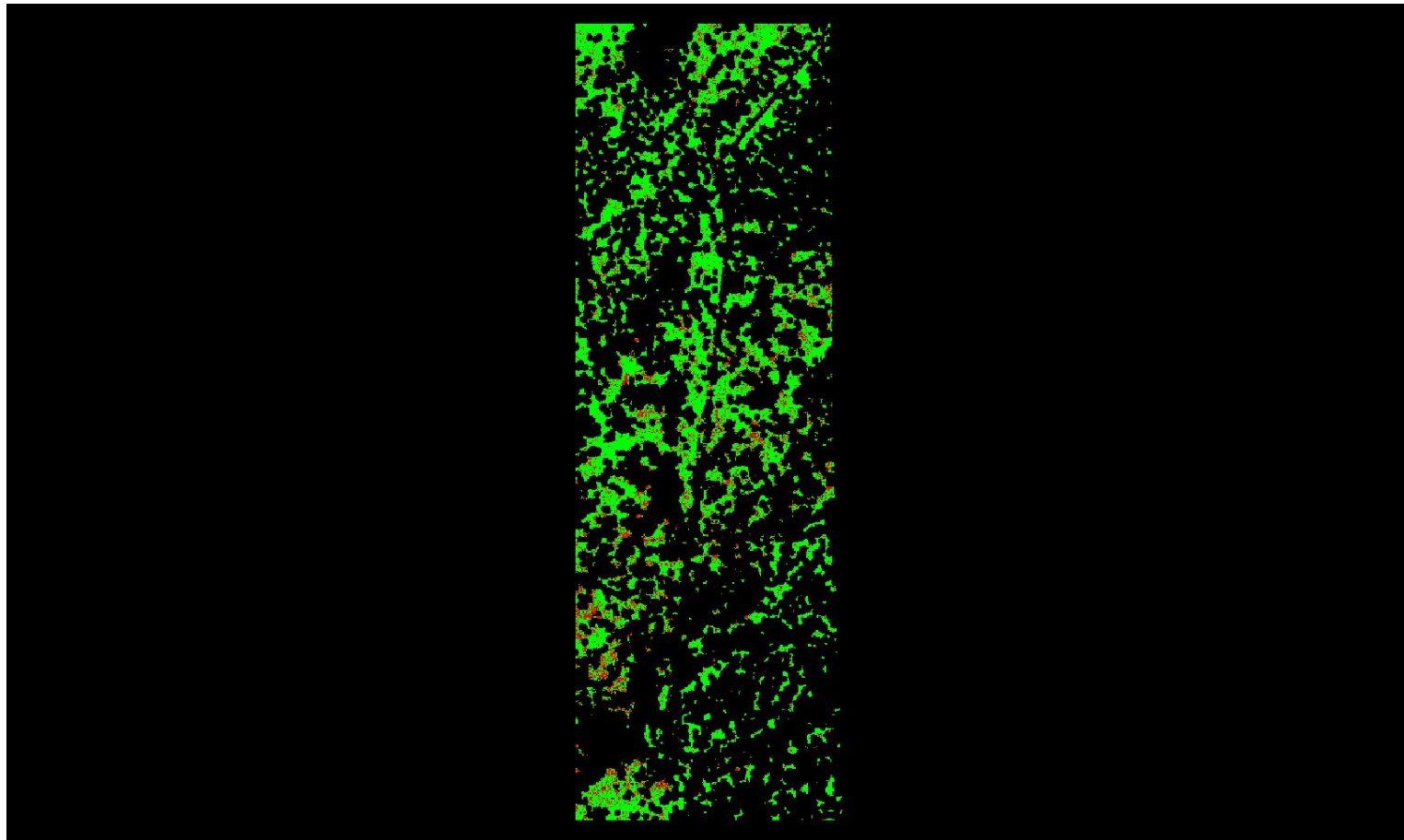
0	0.060	0.600 (Meter)
0	0.197	1.969 (Feet)

A maximum vertical separation cutoff has been applied to this graphic for the purpose of masking out disruptive features that are not applicable for depicting sensor noise within individual swaths (e.g., trees, moving cars, etc.).

DPH-8 Report on Smooth Surface Precision (intraswath) - continued

[Data Source - Y:\Mapping\Projects\65220171_USGS-TX_West_Texas\Production\Final_Client_Deliverables\Lot10_utm13_point_cloud\Swaths](#)

[Result Path - Y:\Mapping\Projects\65220171_USGS-TX_West_Texas\Admin\QA_OC\Lot10\DPH_8\Individual_13RGO535575_C_S_02860_GRID.jp2](#)

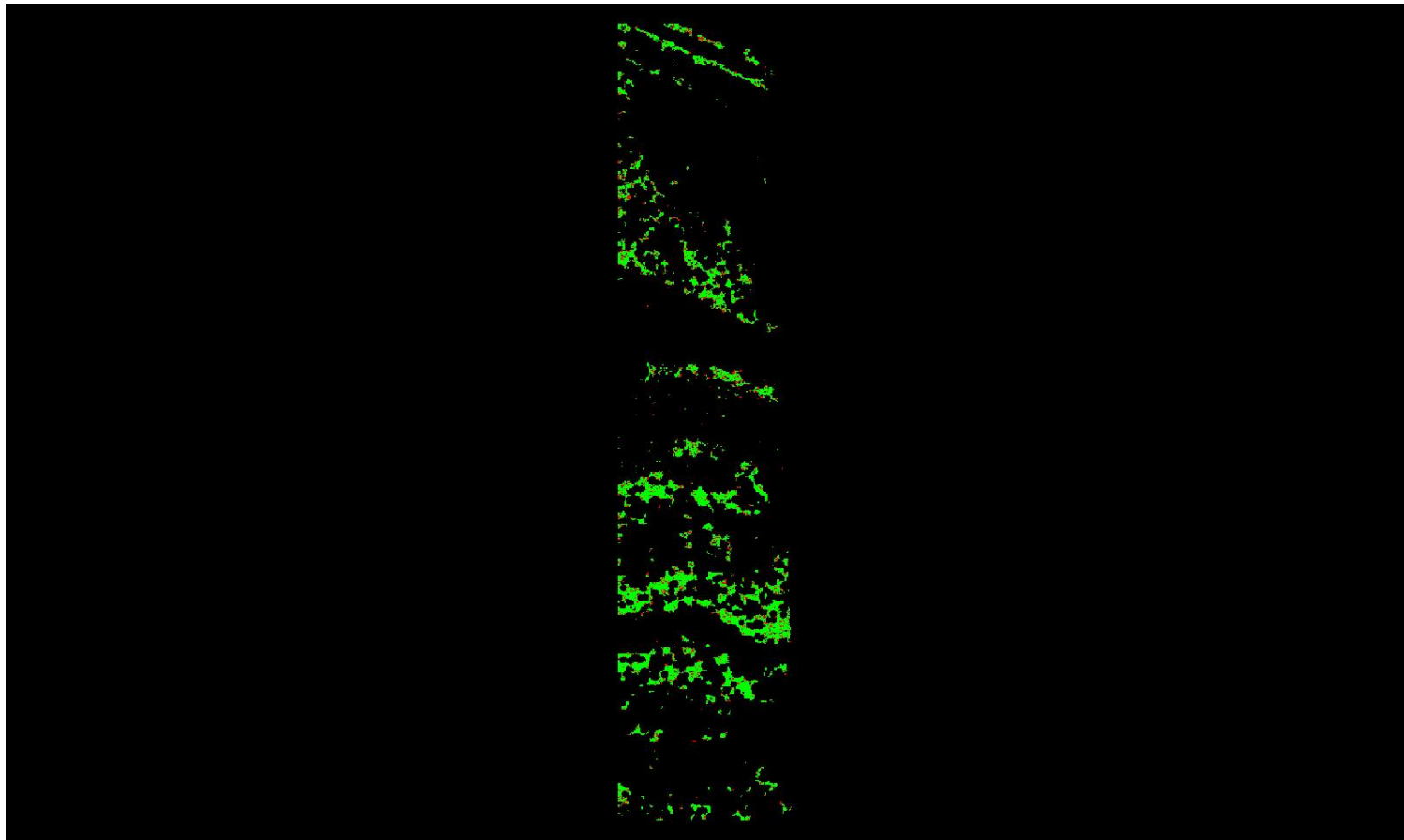


A maximum vertical separation cutoff has been applied to this graphic for the purpose of masking out disruptive features that are not applicable for depicting sensor noise within individual swaths (e.g., trees, moving cars, etc.).

DPH-8 Report on Smooth Surface Precision (intraswath) - continued

[Data Source - Y:\Mapping\Projects\65220171_USGS-TX_West_Texas\Production\Final_Client_Deliverables\Lot10_utm13_point_cloud\Swaths](#)

[Result Path - Y:\Mapping\Projects\65220171_USGS-TX_West_Texas\Admin\QA_OC\Lot10\DPH_8\Individual_13RGO865110_CS_00245_GRID.jp2](#)




0	0.060	0.600 (Meter)
0	0.197	1.969 (Feet)

A maximum vertical separation cutoff has been applied to this graphic for the purpose of masking out disruptive features that are not applicable for depicting sensor noise within individual swaths (e.g., trees, moving cars, etc.).

DPH-8 Report on Smooth Surface Precision (intraswath) - continued

[Data Source - Y:\Mapping\Projects\65220171_USGS-TX_West_Texas\Production\Final_Client_Deliverables\Lot10_utm13_point_cloud\Swaths](#)

[Result Path - Y:\Mapping\Projects\65220171_USGS-TX_West_Texas\Admin\QA_OC\Lot10\DPH_8\Individual_13RGO995515_C_S_02529_GRID.jp2](#)



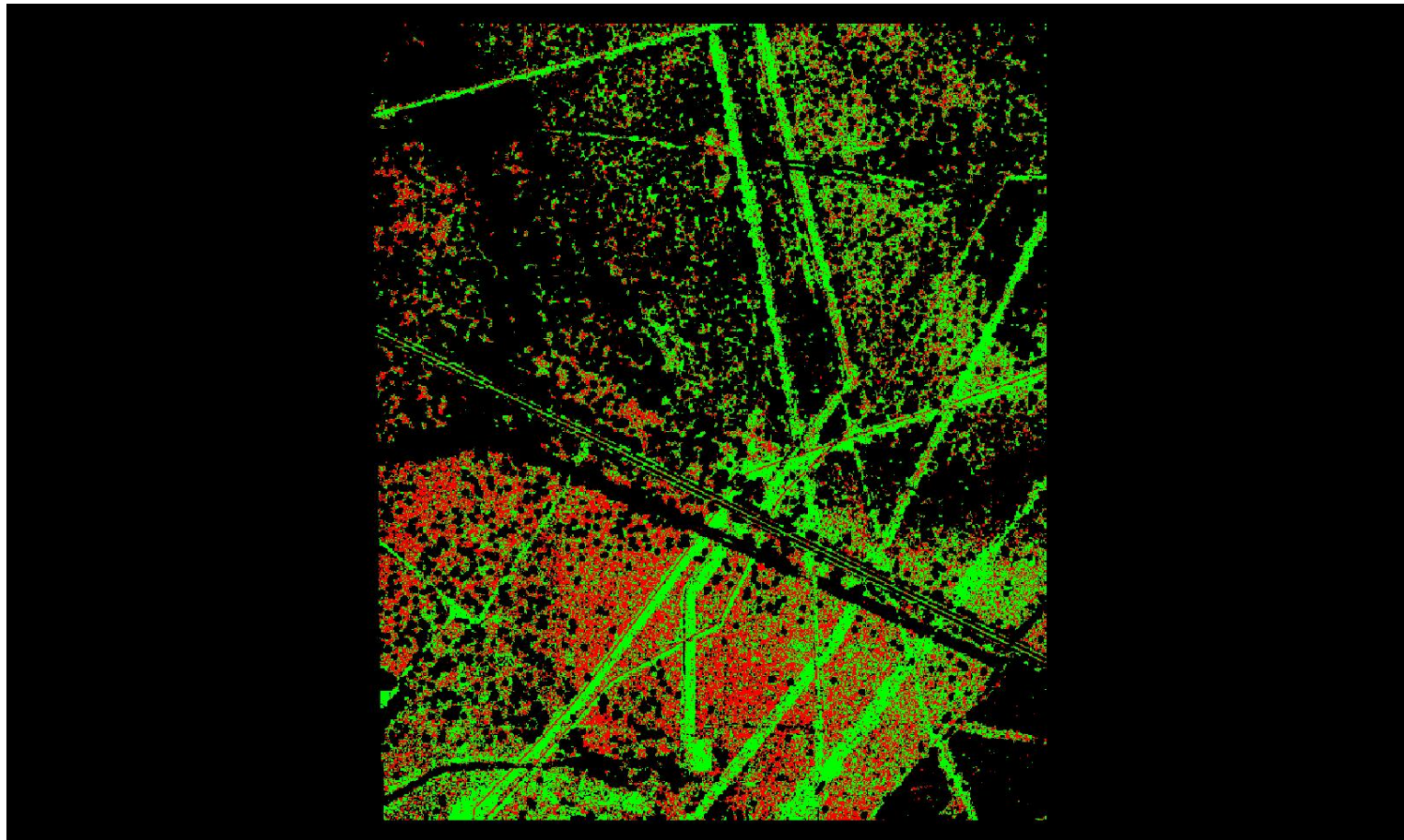
0	0.060	0.600 (Meter)
0	0.197	1.969 (Feet)

A maximum vertical separation cutoff has been applied to this graphic for the purpose of masking out disruptive features that are not applicable for depicting sensor noise within individual swaths (e.g., trees, moving cars, etc.).

DPH-8 Report on Smooth Surface Precision (intraswath) - continued

[Data Source - Y:\Mapping\Projects\65220171_USGS-TX_West_Texas\Production\Final_Client_Deliverables\Lot10_utm13_point_cloud\Swaths](#)

[Result Path - Y:\Mapping\Projects\65220171_USGS-TX_West_Texas\Admin\OA_QC\Lot10\DPH_8\Individual_13RFO845740_C_S_02289_GRID.jp2](#)



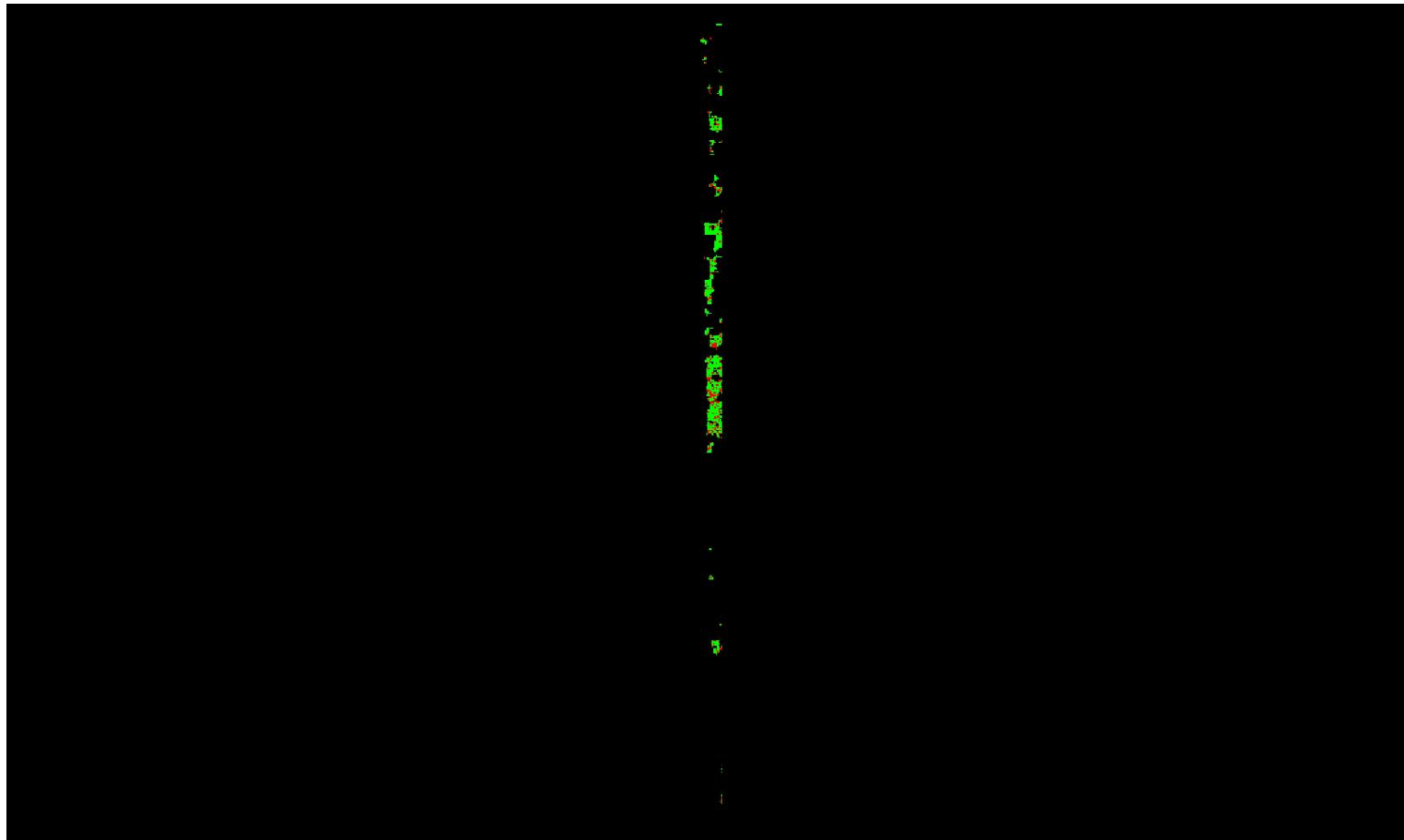
0	0.060	0.600 (Meter)
0	0.197	1.969 (Feet)

A maximum vertical separation cutoff has been applied to this graphic for the purpose of masking out disruptive features that are not applicable for depicting sensor noise within individual swaths (e.g., trees, moving cars, etc.).

DPH-8 Report on Smooth Surface Precision (intraswath) - continued

[Data Source - Y:\Mapping\Projects\65220171_USGS-TX_West_Texas\Production\Final_Client_Deliverables\Lot10_utm13_point_cloud\Swaths](#)

[Result Path - Y:\Mapping\Projects\65220171_USGS-TX_West_Texas\Admin\QA_OC\Lot10\DPH_8\Individual_13RGQ400035_C_S_02234_GRID.jp2](#)




0	0.060	0.600 (Meter)
0	0.197	1.969 (Feet)

A maximum vertical separation cutoff has been applied to this graphic for the purpose of masking out disruptive features that are not applicable for depicting sensor noise within individual swaths (e.g., trees, moving cars, etc.).

DPH-8 Report on Smooth Surface Precision (intraswath) - continued

[Data Source - Y:\Mapping\Projects\65220171_USGS-TX_West_Texas\Production\Final_Client_Deliverables\Lot10_utm13_point_cloud\Swaths](#)

[Result Path - Y:\Mapping\Projects\65220171_USGS-TX_West_Texas\Admin\OA_QC\Lot10\DPH_8\Individual_13RGO520740_C_S_02860_GRID.jp2](#)

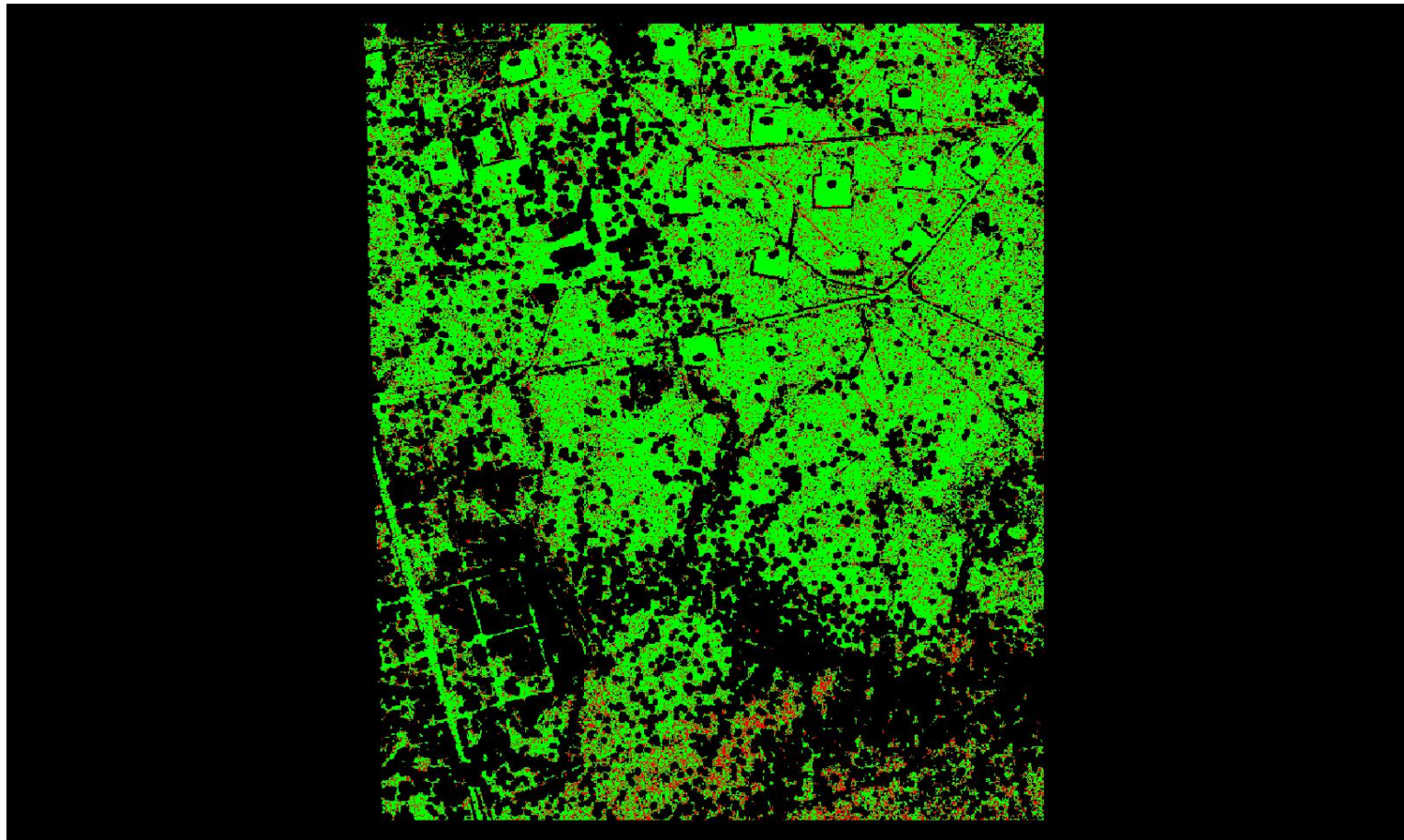


A maximum vertical separation cutoff has been applied to this graphic for the purpose of masking out disruptive features that are not applicable for depicting sensor noise within individual swaths (e.g., trees, moving cars, etc.).

DPH-8 Report on Smooth Surface Precision (intraswath) - continued

[Data Source - Y:\Mapping\Projects\65220171_USGS-TX_West_Texas\Production\Final_Client_Deliverables\Lot10_utm13_point_cloud\Swaths](#)

[Result Path - Y:\Mapping\Projects\65220171_USGS-TX_West_Texas\Admin\QA_OC\Lot10\DPH_8\Individual_13RGO025725_C_S_02633_GRID.jp2](#)




A maximum vertical separation cutoff has been applied to this graphic for the purpose of masking out disruptive features that are not applicable for depicting sensor noise within individual swaths (e.g., trees, moving cars, etc.).

DPH-8 Report on Smooth Surface Precision (intraswath) - continued

[Data Source - Y:\Mapping\Projects\65220171_USGS-TX_West_Texas\Production\Final_Client_Deliverables\Lot10_utm13_point_cloud\Swaths](#)

[Result Path - Y:\Mapping\Projects\65220171_USGS-TX_West_Texas\Admin\OA_OC\Lot10\DPH_8\Individual_13RGO685200_C_S_02863_GRID.jp2](#)




A maximum vertical separation cutoff has been applied to this graphic for the purpose of masking out disruptive features that are not applicable for depicting sensor noise within individual swaths (e.g., trees, moving cars, etc.).

DPH-8 Report on Smooth Surface Precision (intraswath) - continued

[Data Source - Y:\Mapping\Projects\65220171_USGS-TX_West_Texas\Production\Final_Client_Deliverables\Lot10_utm13_point_cloud\Swaths](#)

[Result Path - Y:\Mapping\Projects\65220171_USGS-TX_West_Texas\Admin\OA_QC\Lot10\DPH_8\Individual_13RFP560810_CS_02002_GRID.jp2](#)




A maximum vertical separation cutoff has been applied to this graphic for the purpose of masking out disruptive features that are not applicable for depicting sensor noise within individual swaths (e.g., trees, moving cars, etc.).

DPH-8 Report on Smooth Surface Precision (intraswath) - continued

[Data Source - Y:\Mapping\Projects\65220171_USGS-TX_West_Texas\Production\Final_Client_Deliverables\Lot10_utm13_point_cloud\Swaths](#)

[Result Path - Y:\Mapping\Projects\65220171_USGS-TX_West_Texas\Admin\OA_OC\Lot10\DPH_8\Individual_13RFO815215_C_S_02043_GRID.jp2](#)

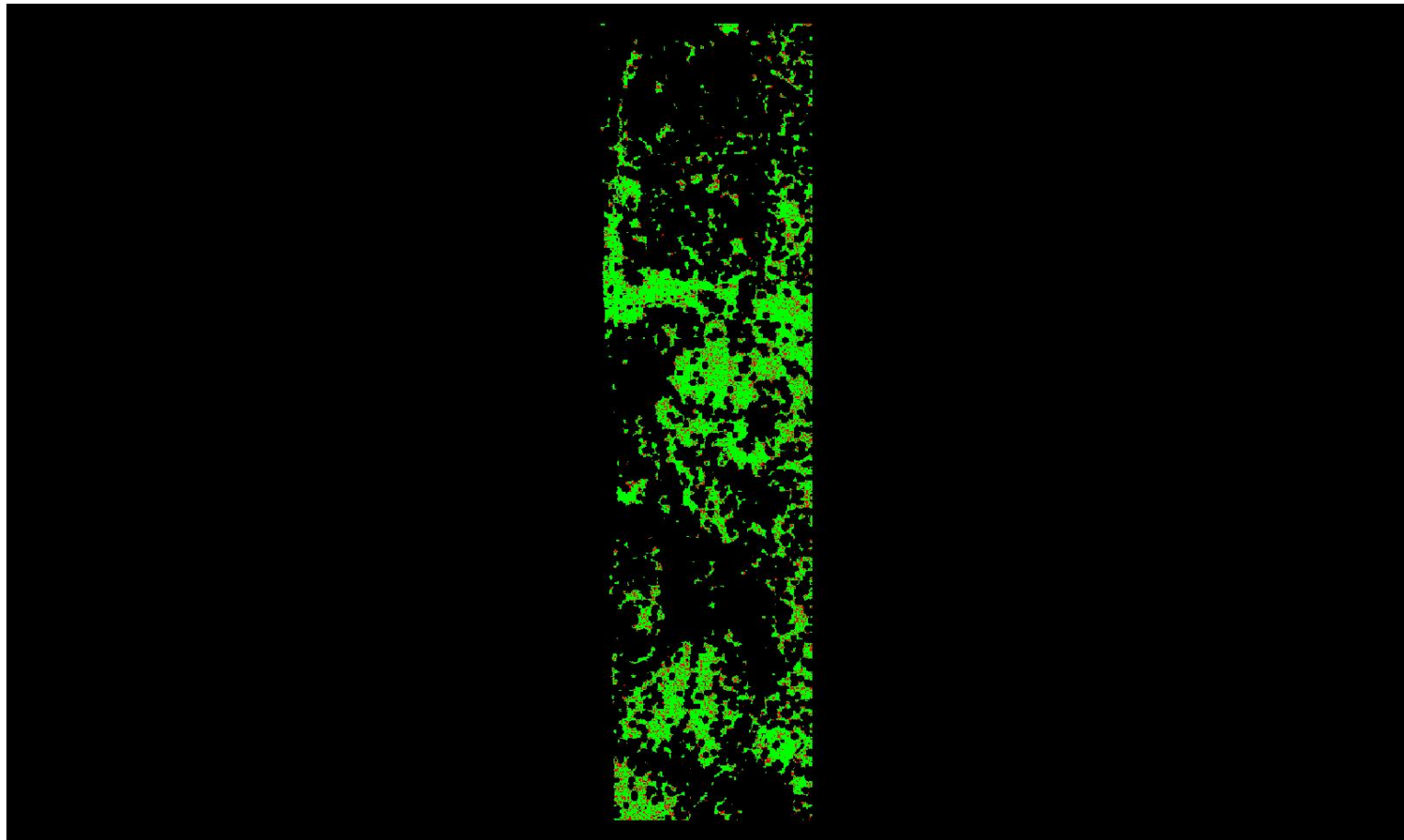


A maximum vertical separation cutoff has been applied to this graphic for the purpose of masking out disruptive features that are not applicable for depicting sensor noise within individual swaths (e.g., trees, moving cars, etc.).

DPH-8 Report on Smooth Surface Precision (intraswath) - continued

[Data Source - Y:\Mapping\Projects\65220171_USGS-TX_West_Texas\Production\Final_Client_Deliverables\Lot10_utm13_point_cloud\Swaths](#)

[Result Path - Y:\Mapping\Projects\65220171_USGS-TX_West_Texas\Admin\QA_OC\Lot10\DPH_8\Individual_13RGQ100485_C_S_02477_GRID.jp2](#)




A maximum vertical separation cutoff has been applied to this graphic for the purpose of masking out disruptive features that are not applicable for depicting sensor noise within individual swaths (e.g., trees, moving cars, etc.).

DPH-8 Report on Smooth Surface Precision (intraswath) - continued

[Data Source - Y:\Mapping\Projects\65220171_USGS-TX_West_Texas\Production\Final_Client_Deliverables\Lot10_utm13_point_cloud\Swaths](#)

[Result Path - Y:\Mapping\Projects\65220171_USGS-TX_West_Texas\Admin\OA_OC\Lot10\DPH_8\Individual_13RGQ325410_C_S_02363_GRID.jp2](#)

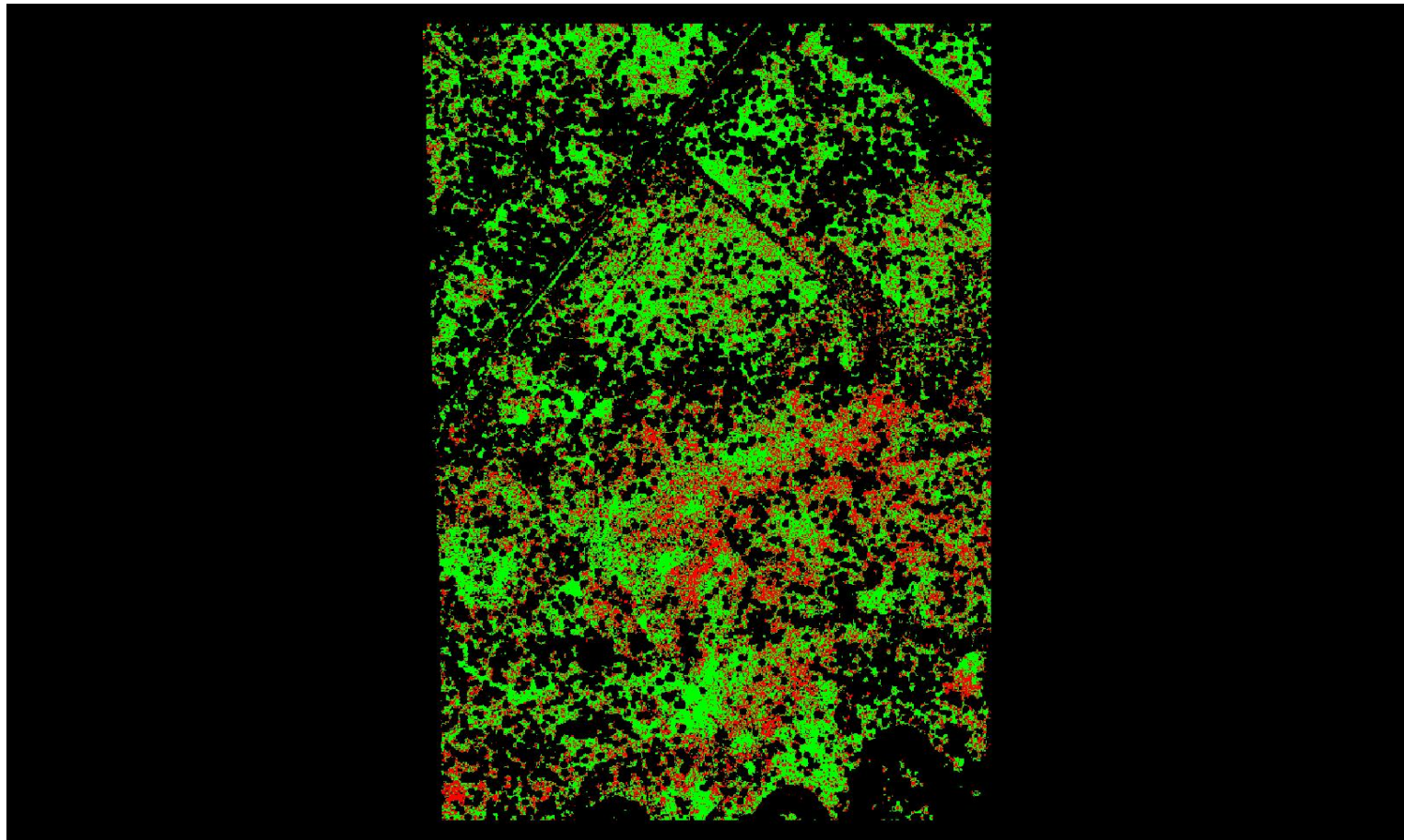


A maximum vertical separation cutoff has been applied to this graphic for the purpose of masking out disruptive features that are not applicable for depicting sensor noise within individual swaths (e.g., trees, moving cars, etc.).

DPH-8 Report on Smooth Surface Precision (intraswath) - continued

[Data Source - Y:\Mapping\Projects\65220171_USGS-TX_West_Texas\Production\Final_Client_Deliverables\Lot10_utm13_point_cloud\Swaths](#)

[Result Path - Y:\Mapping\Projects\65220171_USGS-TX_West_Texas\Admin\OA_OC\Lot10\DPH_8\Individual_13RG0070620_C_S_02223_GRID.jp2](#)




A maximum vertical separation cutoff has been applied to this graphic for the purpose of masking out disruptive features that are not applicable for depicting sensor noise within individual swaths (e.g., trees, moving cars, etc.).

DPH-8 Report on Smooth Surface Precision (intraswath) - continued

[Data Source - Y:\Mapping\Projects\65220171_USGS-TX_West_Texas\Production\Final_Client_Deliverables\Lot10_utm13_point_cloud\Swaths](#)

[Result Path - Y:\Mapping\Projects\65220171_USGS-TX_West_Texas\Admin\QA_OC\Lot10\DPH_8\Individual_13RFO965590_CS_02218_GRID.jp2](#)



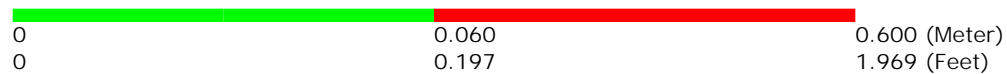
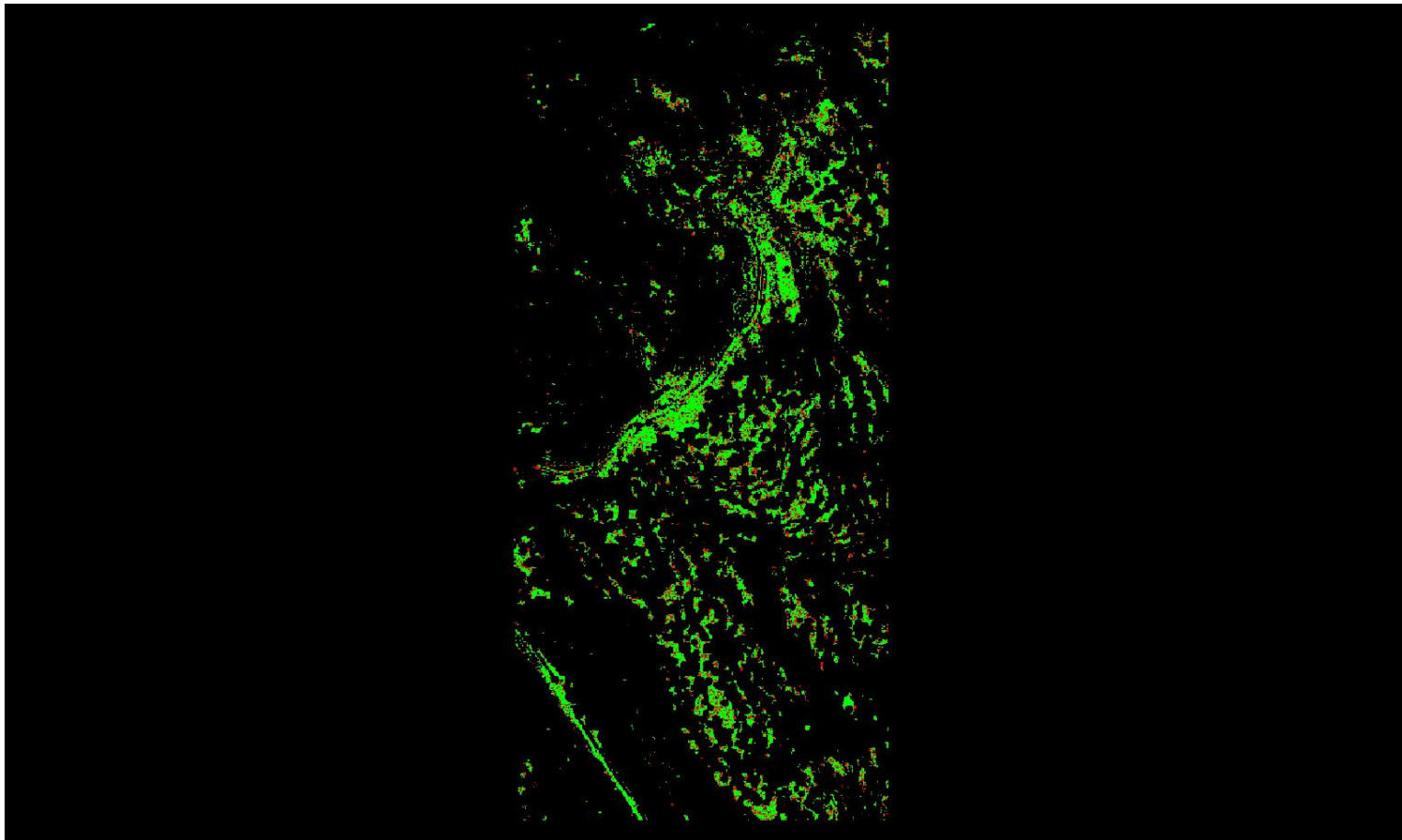
0	0.060	0.600 (Meter)
0	0.197	1.969 (Feet)

A maximum vertical separation cutoff has been applied to this graphic for the purpose of masking out disruptive features that are not applicable for depicting sensor noise within individual swaths (e.g., trees, moving cars, etc.).

DPH-8 Report on Smooth Surface Precision (intraswath) - continued

[Data Source - Y:\Mapping\Projects\65220171_USGS-TX_West_Texas\Production\Final_Client_Deliverables\Lot10_utm13_point_cloud\Swaths](#)

[Result Path - Y:\Mapping\Projects\65220171_USGS-TX_West_Texas\Admin\OA_QC\Lot10\DPH_8\Individual_13RGP205960_C_S_02360_GRID.jp2](#)

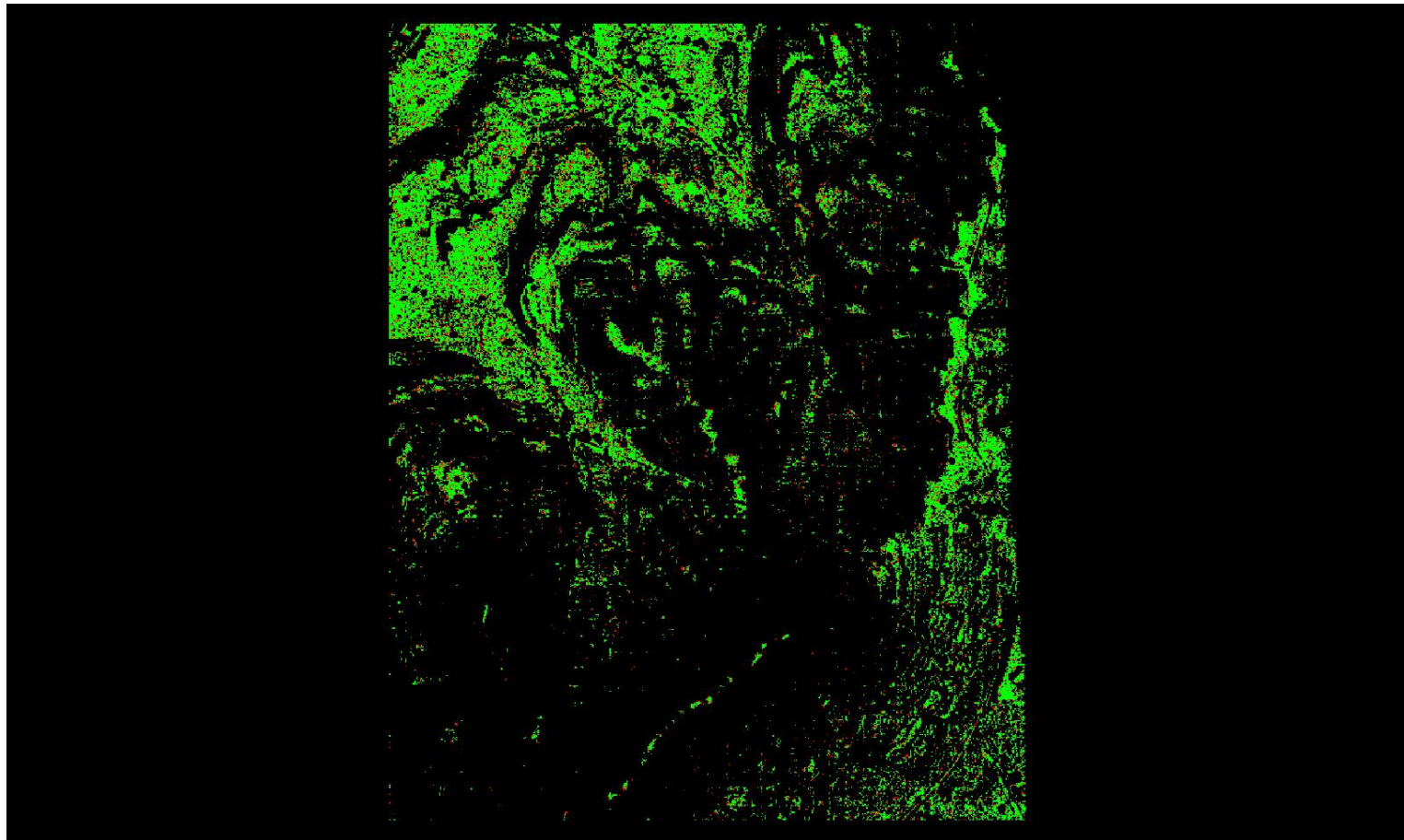


A maximum vertical separation cutoff has been applied to this graphic for the purpose of masking out disruptive features that are not applicable for depicting sensor noise within individual swaths (e.g., trees, moving cars, etc.).

DPH-8 Report on Smooth Surface Precision (intraswath) - continued

[Data Source - Y:\Mapping\Projects\65220171_USGS-TX_West_Texas\Production\Final_Client_Deliverables\Lot10_utm13_point_cloud\Swaths](#)

[Result Path - Y:\Mapping\Projects\65220171_USGS-TX_West_Texas\Admin\OA_QC\Lot10\DPH_8\Individual_13RGP040780_C_S_02591_GRID.jp2](#)

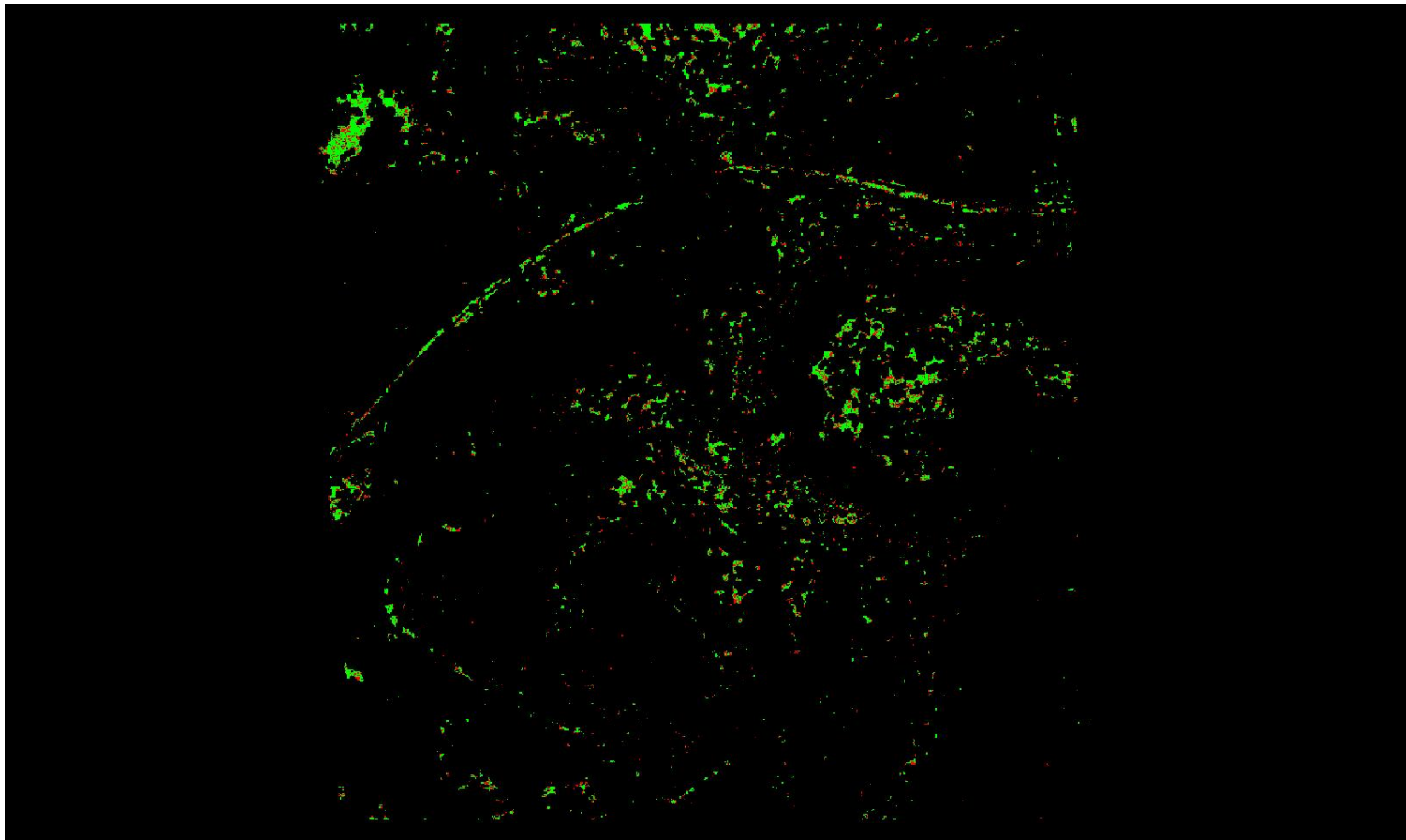


A maximum vertical separation cutoff has been applied to this graphic for the purpose of masking out disruptive features that are not applicable for depicting sensor noise within individual swaths (e.g., trees, moving cars, etc.).

DPH-8 Report on Smooth Surface Precision (intraswath) - continued

[Data Source - Y:\Mapping\Projects\65220171_USGS-TX_West_Texas\Production\Final_Client_Deliverables\Lot10_utm13_point_cloud\Swaths](#)

[Result Path - Y:\Mapping\Projects\65220171_USGS-TX_West_Texas\Admin\OA_QC\Lot10\DPH_8\Individual_13RGP880510_C_S_02554_GRID.jp2](#)



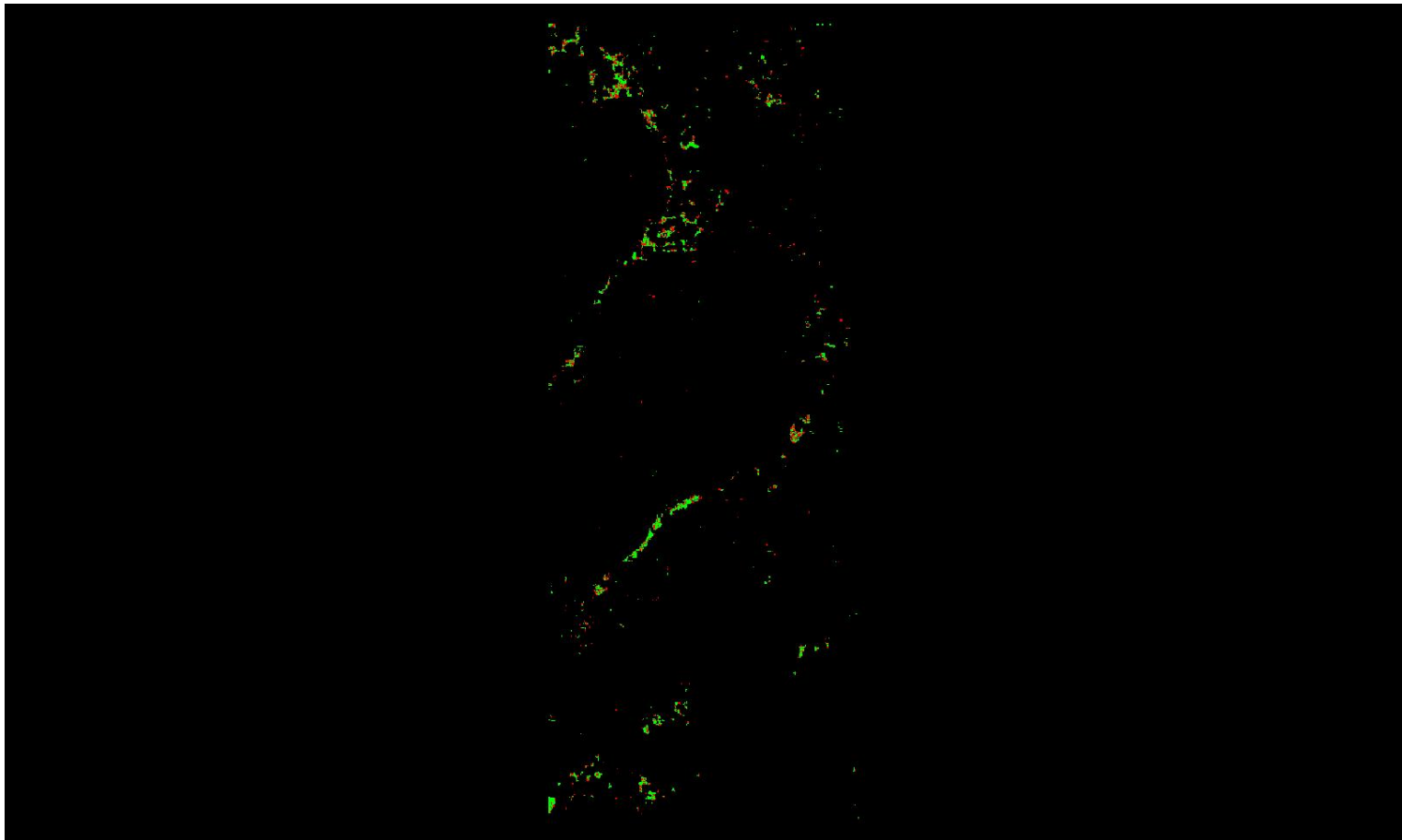
0	0.060	0.600 (Meter)
0	0.197	1.969 (Feet)

A maximum vertical separation cutoff has been applied to this graphic for the purpose of masking out disruptive features that are not applicable for depicting sensor noise within individual swaths (e.g., trees, moving cars, etc.).

DPH-8 Report on Smooth Surface Precision (intraswath) - continued

[Data Source - Y:\Mapping\Projects\65220171_USGS-TX_West_Texas\Production\Final_Client_Deliverables\Lot10_utm13_point_cloud\Swaths](#)

[Result Path - Y:\Mapping\Projects\65220171_USGS-TX_West_Texas\Admin\QA_OC\Lot10\DPH_8\Individual_13RGP640555_CS_02557_GRID.jp2](#)




0	0.060	0.600 (Meter)
0	0.197	1.969 (Feet)

A maximum vertical separation cutoff has been applied to this graphic for the purpose of masking out disruptive features that are not applicable for depicting sensor noise within individual swaths (e.g., trees, moving cars, etc.).

DPH-8 Report on Smooth Surface Precision (intraswath) - continued

[Data Source - Y:\Mapping\Projects\65220171_USGS-TX_West_Texas\Production\Final_Client_Deliverables\Lot10_utm13_point_cloud\Swaths](#)

[Result Path - Y:\Mapping\Projects\65220171_USGS-TX_West_Texas\Admin\QA_OC\Lot10\DPH_8\Individual_13RGQ310140_C_S_02227_GRID.jp2](#)




0	0.060	0.600 (Meter)
0	0.197	1.969 (Feet)

A maximum vertical separation cutoff has been applied to this graphic for the purpose of masking out disruptive features that are not applicable for depicting sensor noise within individual swaths (e.g., trees, moving cars, etc.).

DPH-8 Report on Smooth Surface Precision (intraswath) - continued

[Data Source - Y:\Mapping\Projects\65220171_USGS-TX_West_Texas\Production\Final_Client_Deliverables\Lot10_utm13_point_cloud\Swaths](#)

[Result Path - Y:\Mapping\Projects\65220171_USGS-TX_West_Texas\Admin\OA_QC\Lot10\DPH_8\Individual_13RFO830365_C_S_02147_GRID.jp2](#)



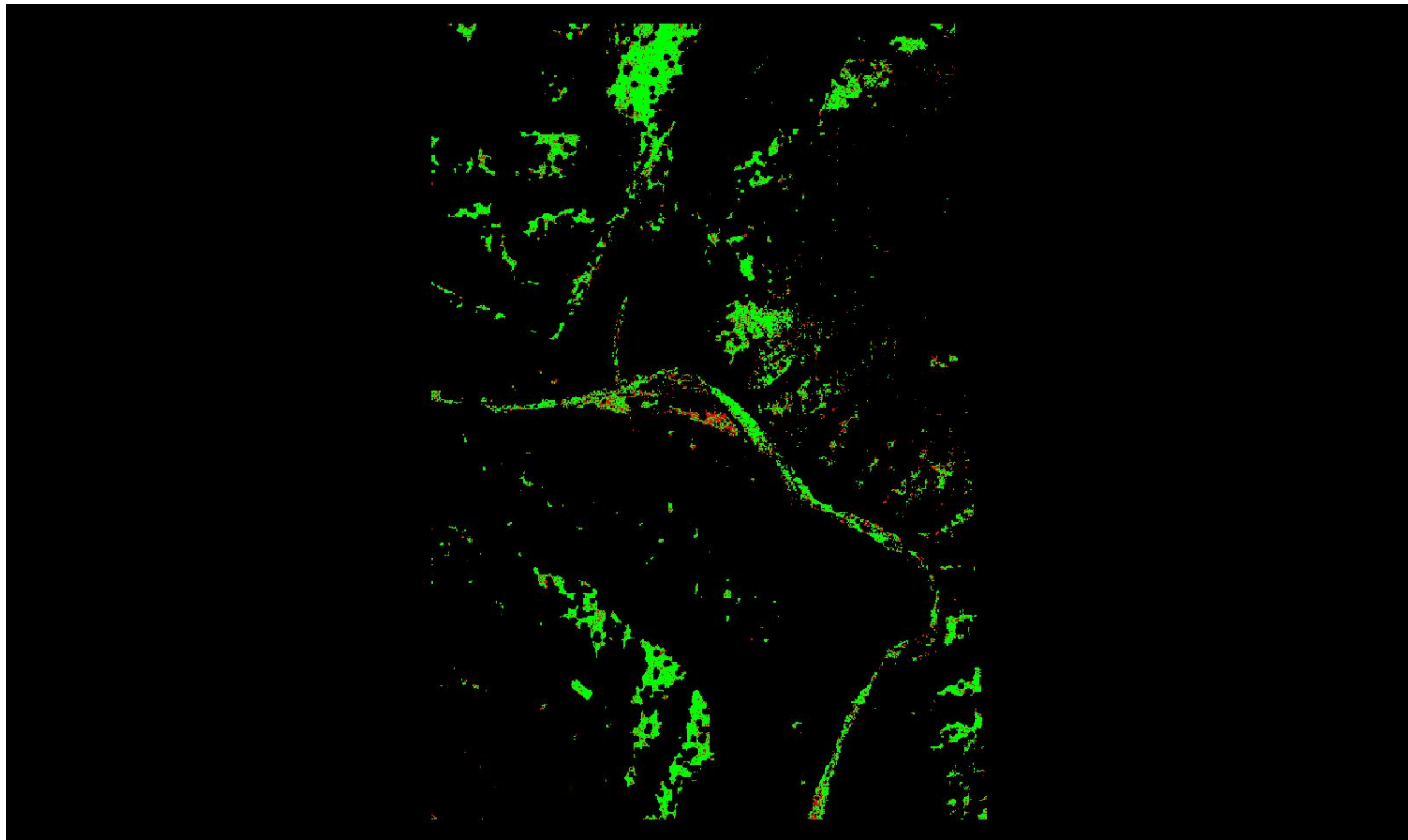
0	0.060	0.600 (Meter)
0	0.197	1.969 (Feet)

A maximum vertical separation cutoff has been applied to this graphic for the purpose of masking out disruptive features that are not applicable for depicting sensor noise within individual swaths (e.g., trees, moving cars, etc.).

DPH-8 Report on Smooth Surface Precision (intraswath) - continued

[Data Source - Y:\Mapping\Projects\65220171_USGS-TX_West_Texas\Production\Final_Client_Deliverables\Lot10_utm13_point_cloud\Swaths](#)

[Result Path - Y:\Mapping\Projects\65220171_USGS-TX_West_Texas\Admin\OA_OC\Lot10\DPH_8\Individual_13RGP625525_C_S_02609_GRID.jp2](#)

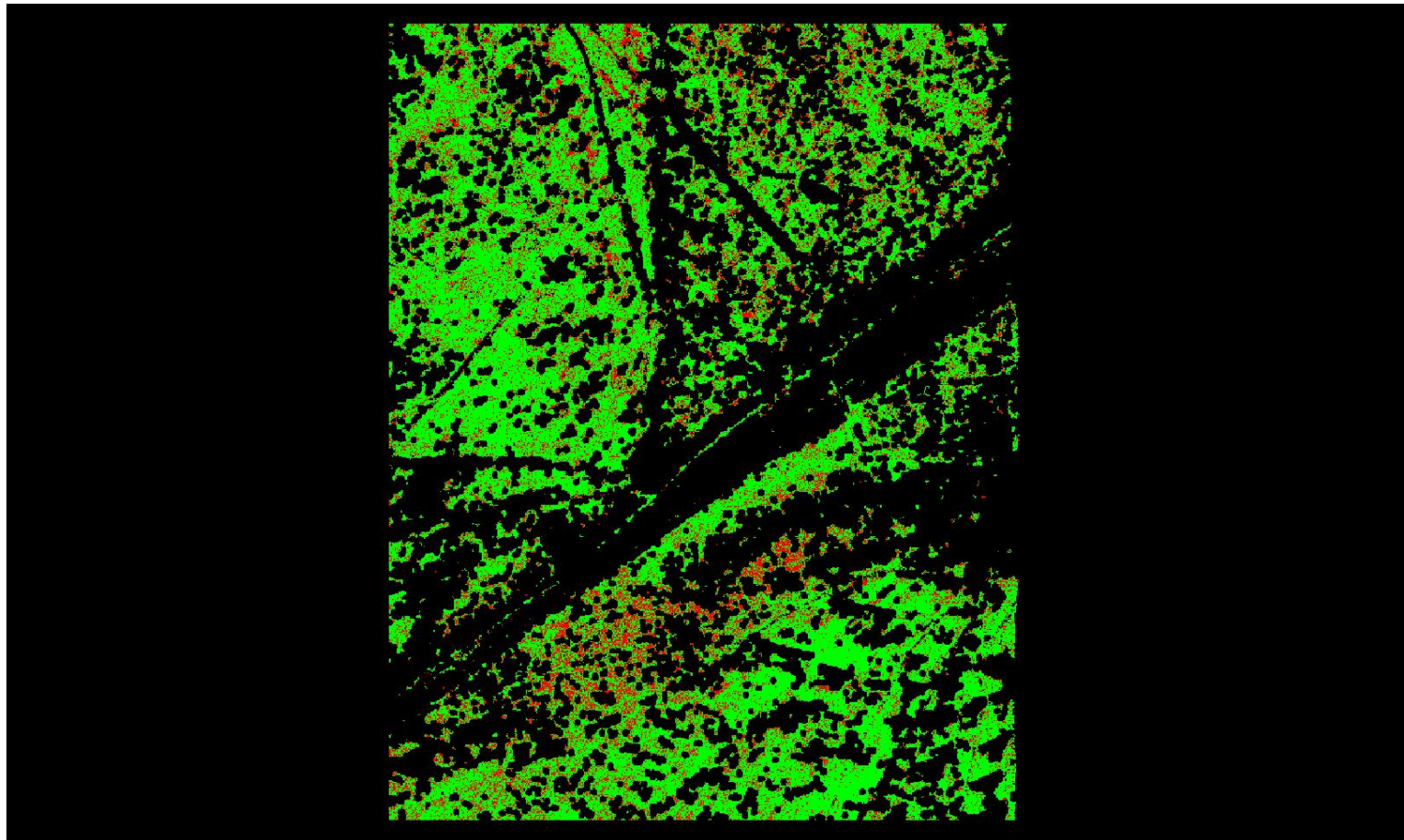


A maximum vertical separation cutoff has been applied to this graphic for the purpose of masking out disruptive features that are not applicable for depicting sensor noise within individual swaths (e.g., trees, moving cars, etc.).

DPH-8 Report on Smooth Surface Precision (intraswath) - continued

[Data Source - Y:\Mapping\Projects\65220171_USGS-TX_West_Texas\Production\Final_Client_Deliverables\Lot10_utm13_point_cloud\Swaths](#)

[Result Path - Y:\Mapping\Projects\65220171_USGS-TX_West_Texas\Admin\QA_OC\Lot10\DPH_8\Individual_13RFP740960_CS_02077_GRID.jp2](#)

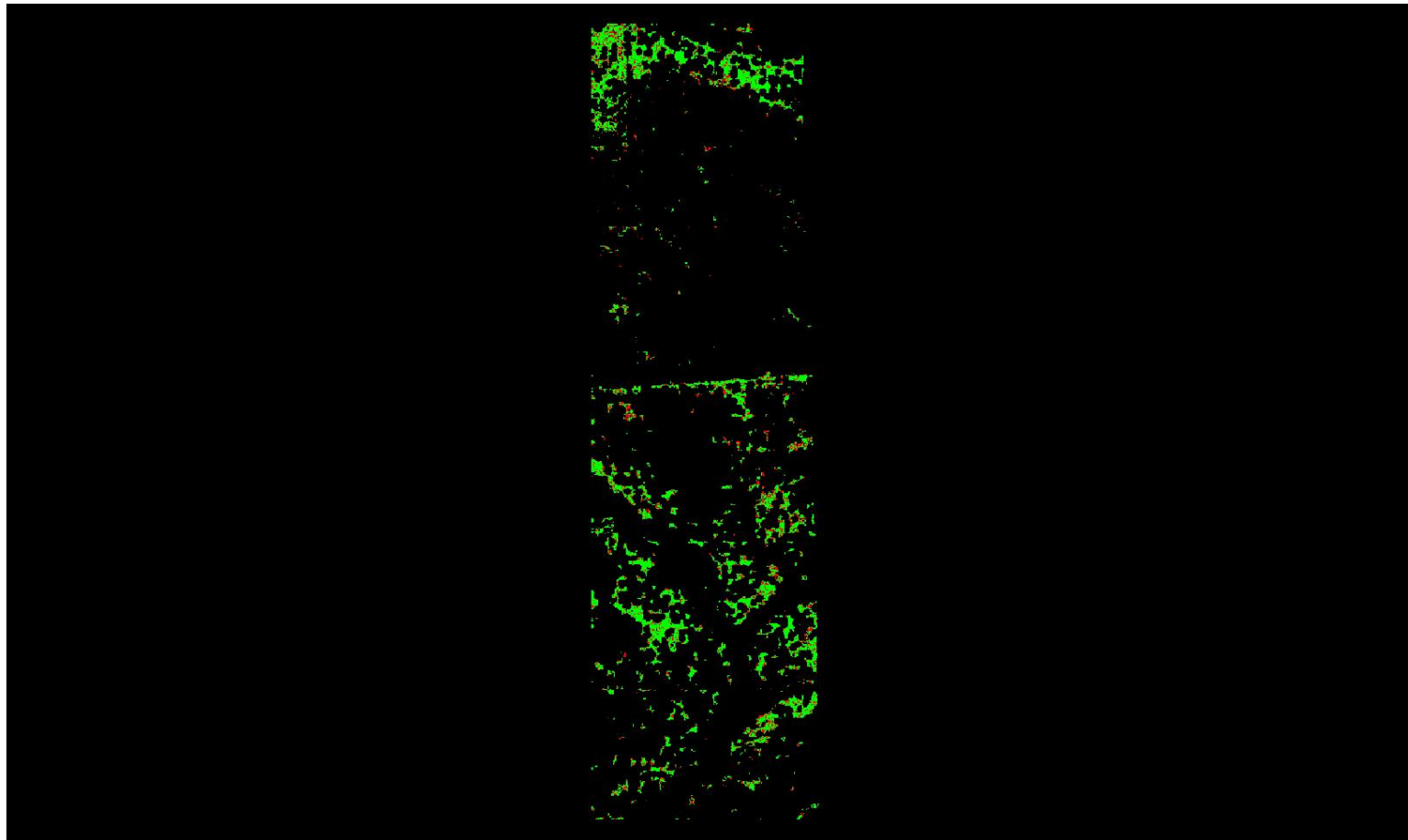


A maximum vertical separation cutoff has been applied to this graphic for the purpose of masking out disruptive features that are not applicable for depicting sensor noise within individual swaths (e.g., trees, moving cars, etc.).

DPH-8 Report on Smooth Surface Precision (intraswath) - continued

[Data Source - Y:\Mapping\Projects\65220171_USGS-TX_West_Texas\Production\Final_Client_Deliverables\Lot10_utm13_point_cloud\Swaths](#)

[Result Path - Y:\Mapping\Projects\65220171_USGS-TX_West_Texas\Admin\QA_OC\Lot10\DPH_8\Individual_13RGO685035_C_S_02696_GRID.jp2](#)




0	0.060	0.600 (Meter)
0	0.197	1.969 (Feet)

A maximum vertical separation cutoff has been applied to this graphic for the purpose of masking out disruptive features that are not applicable for depicting sensor noise within individual swaths (e.g., trees, moving cars, etc.).

DPH-8 Report on Smooth Surface Precision (intraswath) - continued

[Data Source - Y:\Mapping\Projects\65220171_USGS-TX_West_Texas\Production\Final_Client_Deliverables\Lot10_utm13_point_cloud\Swaths](#)

[Result Path - Y:\Mapping\Projects\65220171_USGS-TX_West_Texas\Admin\QA_OC\Lot10\DPH_8\Individual_13RGQ790260_C_S_02114_GRID.jp2](#)




0	0.060	0.600 (Meter)
0	0.197	1.969 (Feet)

A maximum vertical separation cutoff has been applied to this graphic for the purpose of masking out disruptive features that are not applicable for depicting sensor noise within individual swaths (e.g., trees, moving cars, etc.).

DPH-8 Report on Smooth Surface Precision (intraswath) - continued

[Data Source - Y:\Mapping\Projects\65220171_USGS-TX_West_Texas\Production\Final_Client_Deliverables\Lot10_utm13_point_cloud\Swaths](#)

[Result Path - Y:\Mapping\Projects\65220171_USGS-TX_West_Texas\Admin\QA_OC\Lot10\DPH_8\Individual_13RGQ325410_C_S_02933_GRID.jp2](#)




0	0.060	0.600 (Meter)
0	0.197	1.969 (Feet)

A maximum vertical separation cutoff has been applied to this graphic for the purpose of masking out disruptive features that are not applicable for depicting sensor noise within individual swaths (e.g., trees, moving cars, etc.).

DPH-8 Report on Smooth Surface Precision (intraswath) - continued

[Data Source - Y:\Mapping\Projects\65220171_USGS-TX_West_Texas\Production\Final_Client_Deliverables\Lot10_utm13_point_cloud\Swaths](#)

[Result Path - Y:\Mapping\Projects\65220171_USGS-TX_West_Texas\Admin\OA_QC\Lot10\DPH_8\Individual_13RGQ475200_C_S_02596_GRID.jp2](#)

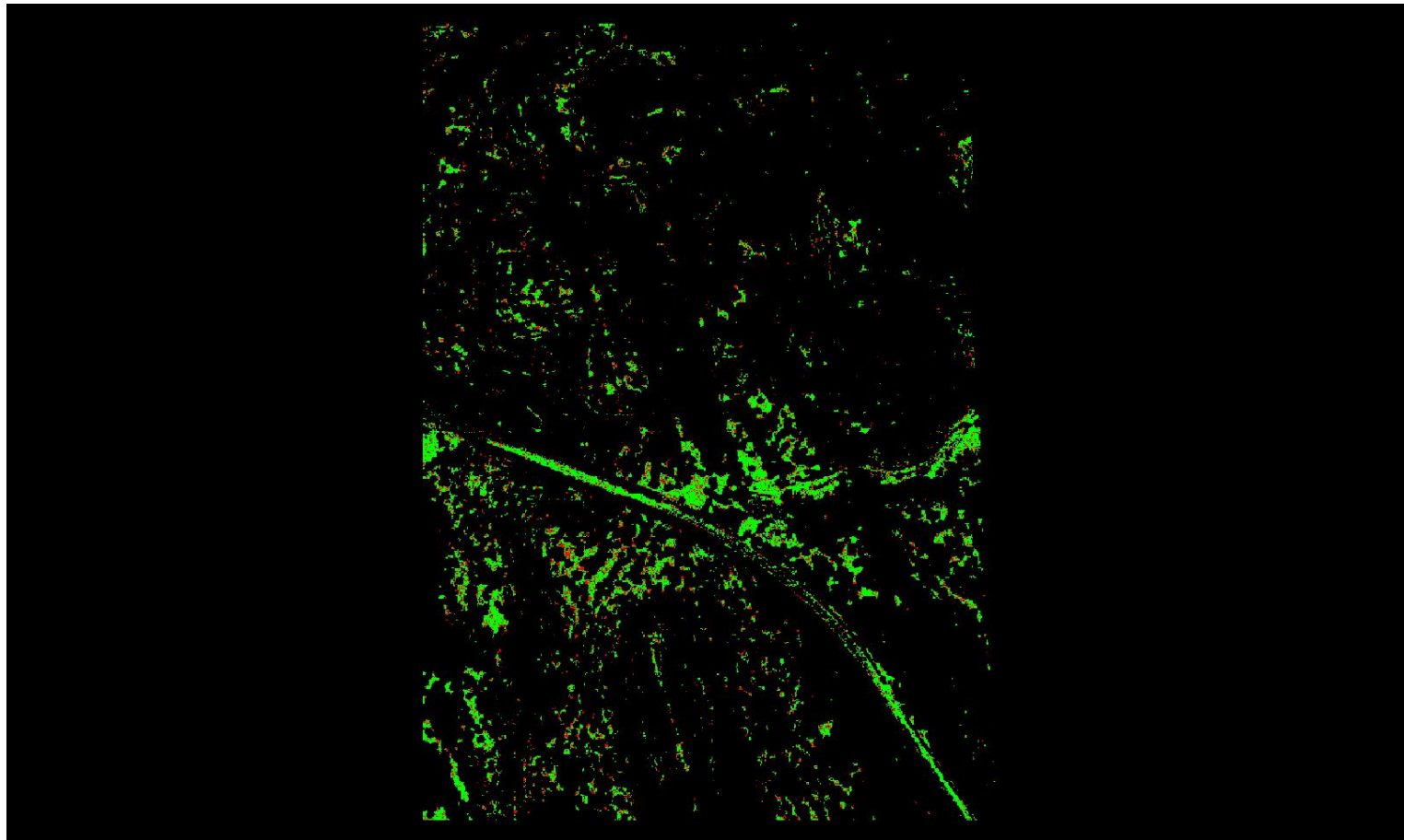


A maximum vertical separation cutoff has been applied to this graphic for the purpose of masking out disruptive features that are not applicable for depicting sensor noise within individual swaths (e.g., trees, moving cars, etc.).

DPH-8 Report on Smooth Surface Precision (intraswath) - continued

[Data Source - Y:\Mapping\Projects\65220171_USGS-TX_West_Texas\Production\Final_Client_Deliverables\Lot10_utm13_point_cloud\Swaths](#)

[Result Path - Y:\Mapping\Projects\65220171_USGS-TX_West_Texas\Admin\OA_OC\Lot10\DPH_8\Individual_13RGP205960_CS_02296_GRID.jp2](#)




A maximum vertical separation cutoff has been applied to this graphic for the purpose of masking out disruptive features that are not applicable for depicting sensor noise within individual swaths (e.g., trees, moving cars, etc.).

DPH-8 Report on Smooth Surface Precision (intraswath) - continued

[Data Source - Y:\Mapping\Projects\65220171_USGS-TX_West_Texas\Production\Final_Client_Deliverables\Lot10_utm13_point_cloud\Swaths](#)

[Result Path - Y:\Mapping\Projects\65220171_USGS-TX_West_Texas\Admin\QA_OC\Lot10\DPH_8\Individual_13RFP950585_C_S_02422_GRID.jp2](#)



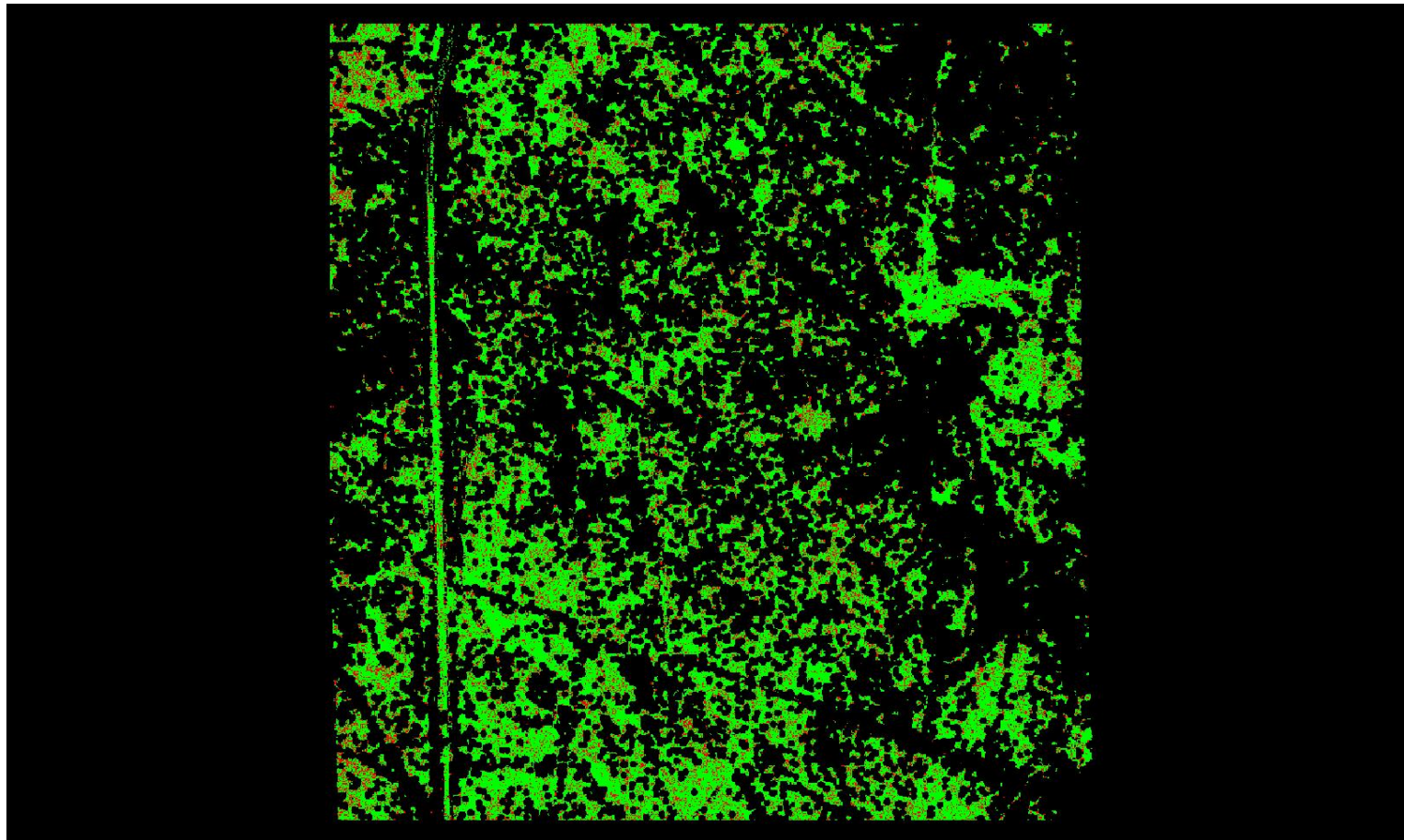
0	0.060	0.600 (Meter)
0	0.197	1.969 (Feet)

A maximum vertical separation cutoff has been applied to this graphic for the purpose of masking out disruptive features that are not applicable for depicting sensor noise within individual swaths (e.g., trees, moving cars, etc.).

DPH-8 Report on Smooth Surface Precision (intraswath) - continued

[Data Source - Y:\Mapping\Projects\65220171_USGS-TX_West_Texas\Production\Final_Client_Deliverables\Lot10_utm13_point_cloud\Swaths](#)

[Result Path - Y:\Mapping\Projects\65220171_USGS-TX_West_Texas\Admin\QA_OC\Lot10\DPH_8\Individual_13RGQ100485_C_S_02419_GRID.jp2](#)




A maximum vertical separation cutoff has been applied to this graphic for the purpose of masking out disruptive features that are not applicable for depicting sensor noise within individual swaths (e.g., trees, moving cars, etc.).

DPH-8 Report on Smooth Surface Precision (intraswath) - continued

[Data Source - Y:\Mapping\Projects\65220171_USGS-TX_West_Texas\Production\Final_Client_Deliverables\Lot10_utm13_point_cloud\Swaths](#)

[Result Path - Y:\Mapping\Projects\65220171_USGS-TX_West_Texas\Admin\QA_OC\Lot10\DPH_8\Individual_13RG0010380_C_S_02583_GRID.jp2](#)



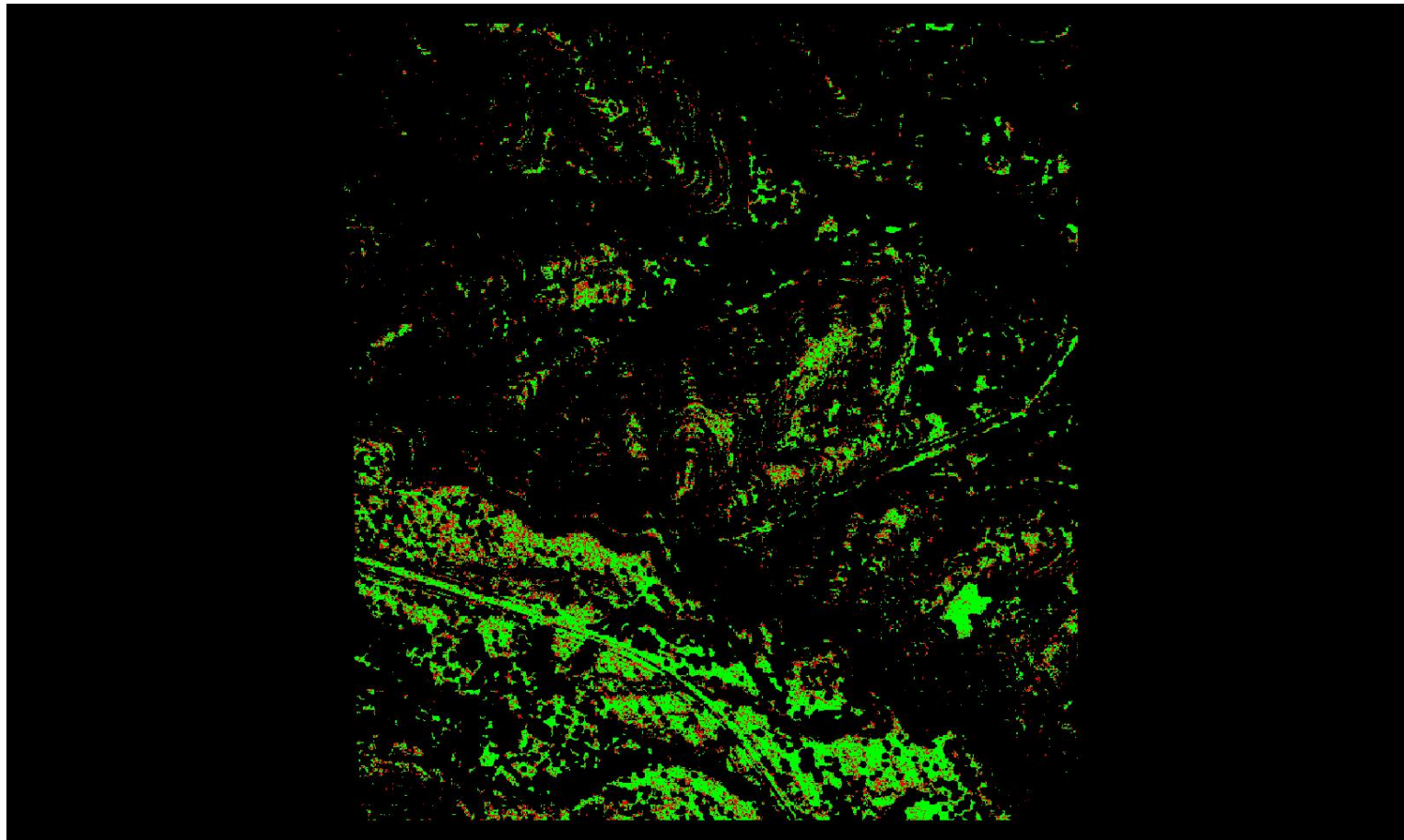
0	0.060	0.600 (Meter)
0	0.197	1.969 (Feet)

A maximum vertical separation cutoff has been applied to this graphic for the purpose of masking out disruptive features that are not applicable for depicting sensor noise within individual swaths (e.g., trees, moving cars, etc.).

DPH-8 Report on Smooth Surface Precision (intraswath) - continued

[Data Source - Y:\Mapping\Projects\65220171_USGS-TX_West_Texas\Production\Final_Client_Deliverables\Lot10_utm13_point_cloud\Swaths](#)

[Result Path - Y:\Mapping\Projects\65220171_USGS-TX_West_Texas\Admin\OA_OC\Lot10\DPH_8\Individual_13RGO505005_C_S_02738_GRID.jp2](#)




A maximum vertical separation cutoff has been applied to this graphic for the purpose of masking out disruptive features that are not applicable for depicting sensor noise within individual swaths (e.g., trees, moving cars, etc.).

DPH-8 Report on Smooth Surface Precision (intraswath) - continued

[Data Source - Y:\Mapping\Projects\65220171_USGS-TX_West_Texas\Production\Final_Client_Deliverables\Lot10_utm13_point_cloud\Swaths](#)

[Result Path - Y:\Mapping\Projects\65220171_USGS-TX_West_Texas\Admin\QA_OC\Lot10\DPH_8\Individual_13RGO535575_C_S_02107_GRID.jp2](#)



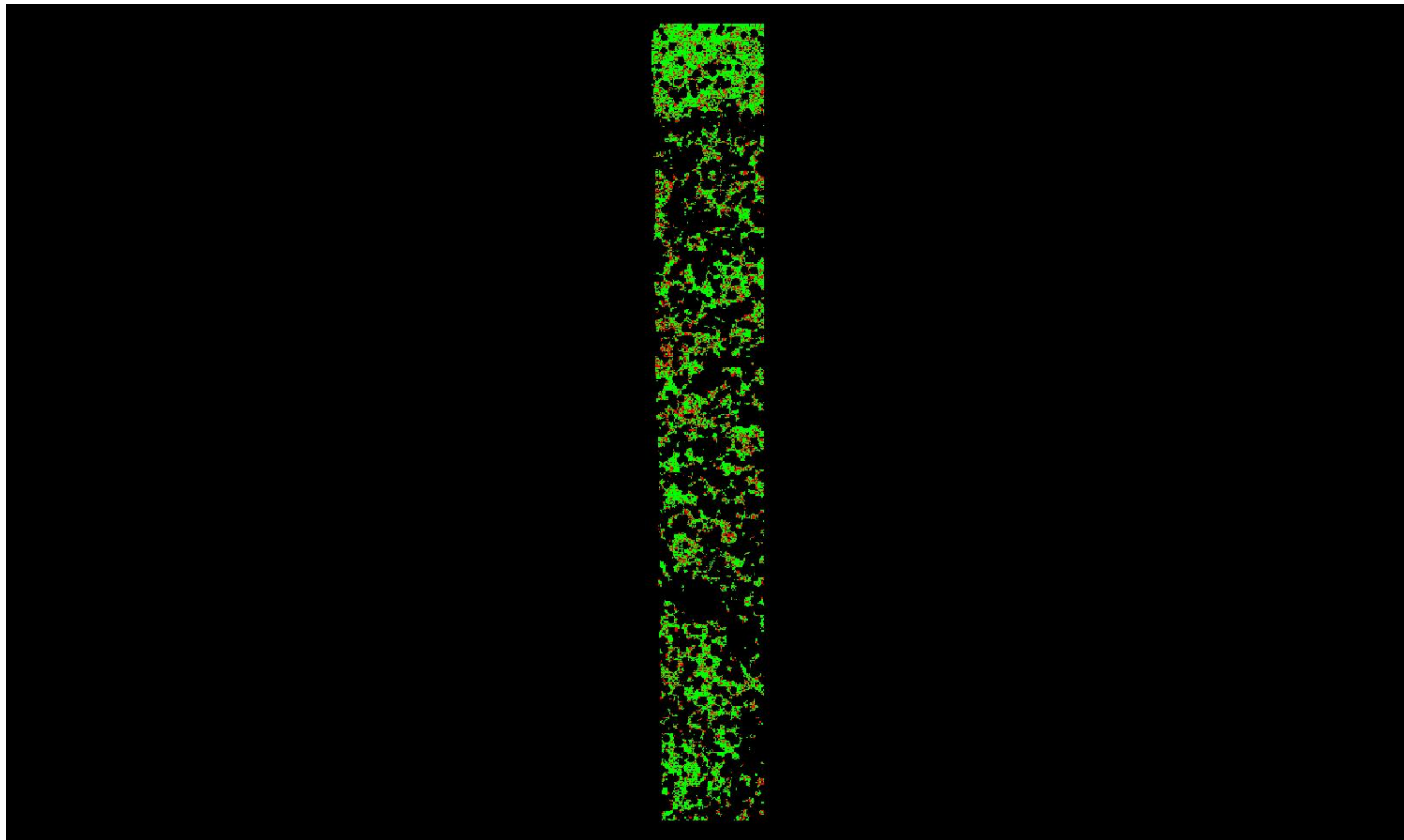
0	0.060	0.600 (Meter)
0	0.197	1.969 (Feet)

A maximum vertical separation cutoff has been applied to this graphic for the purpose of masking out disruptive features that are not applicable for depicting sensor noise within individual swaths (e.g., trees, moving cars, etc.).

DPH-8 Report on Smooth Surface Precision (intraswath) - continued

[Data Source - Y:\Mapping\Projects\65220171_USGS-TX_West_Texas\Production\Final_Client_Deliverables\Lot10_utm13_point_cloud\Swaths](#)

[Result Path - Y:\Mapping\Projects\65220171_USGS-TX_West_Texas\Admin\QA_OC\Lot10\DPH_8\Individual_13RGO995020_C_S_02473_GRID.jp2](#)



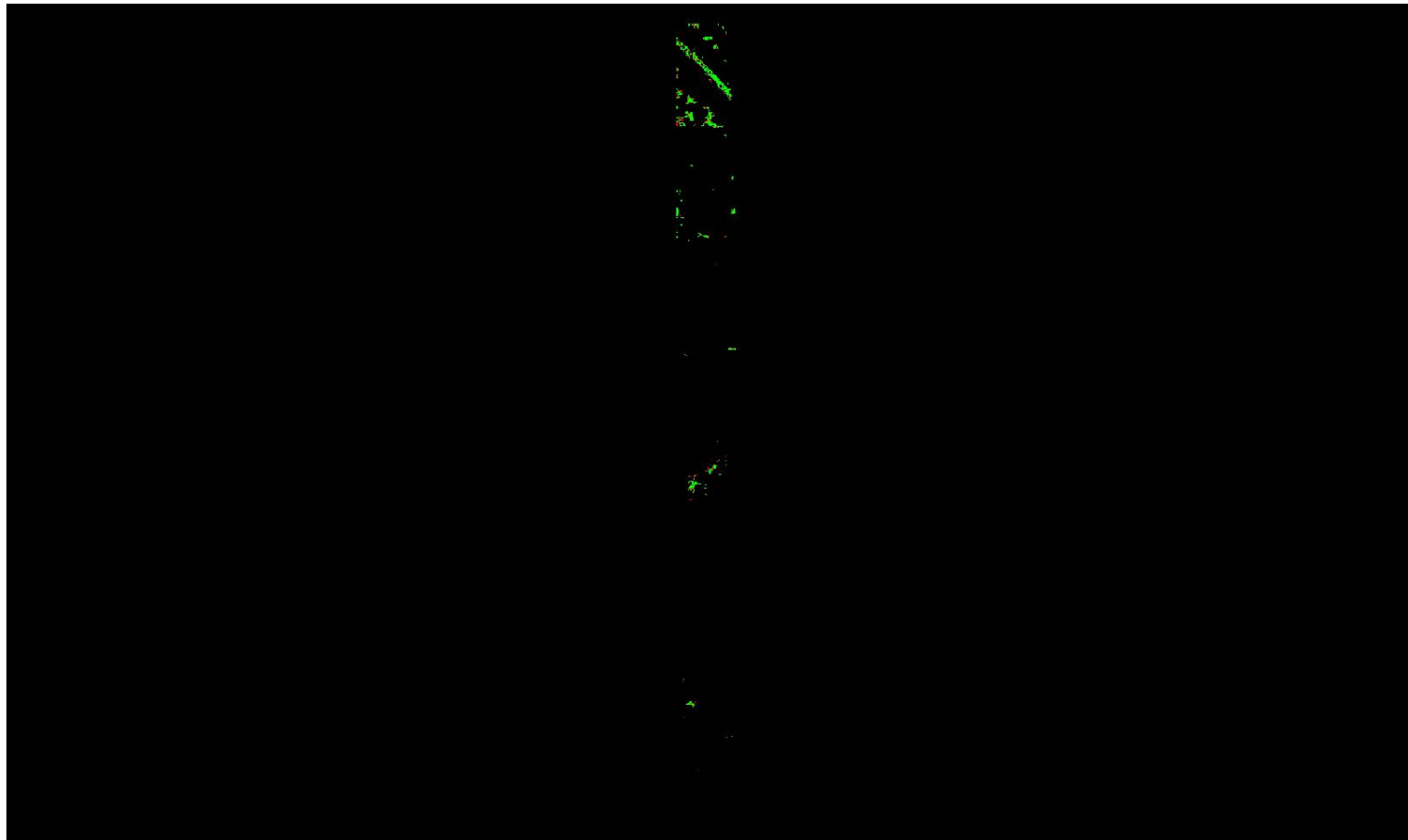
0	0.060	0.600 (Meter)
0	0.197	1.969 (Feet)

A maximum vertical separation cutoff has been applied to this graphic for the purpose of masking out disruptive features that are not applicable for depicting sensor noise within individual swaths (e.g., trees, moving cars, etc.).

DPH-8 Report on Smooth Surface Precision (intraswath) - continued

[Data Source - Y:\Mapping\Projects\65220171_USGS-TX_West_Texas\Production\Final_Client_Deliverables\Lot10_utm13_point_cloud\Swaths](#)

[Result Path - Y:\Mapping\Projects\65220171_USGS-TX_West_Texas\Admin\QA_OC\Lot10\DPH_8\Individual_13RGP370735_CS_02323_GRID.jp2](#)



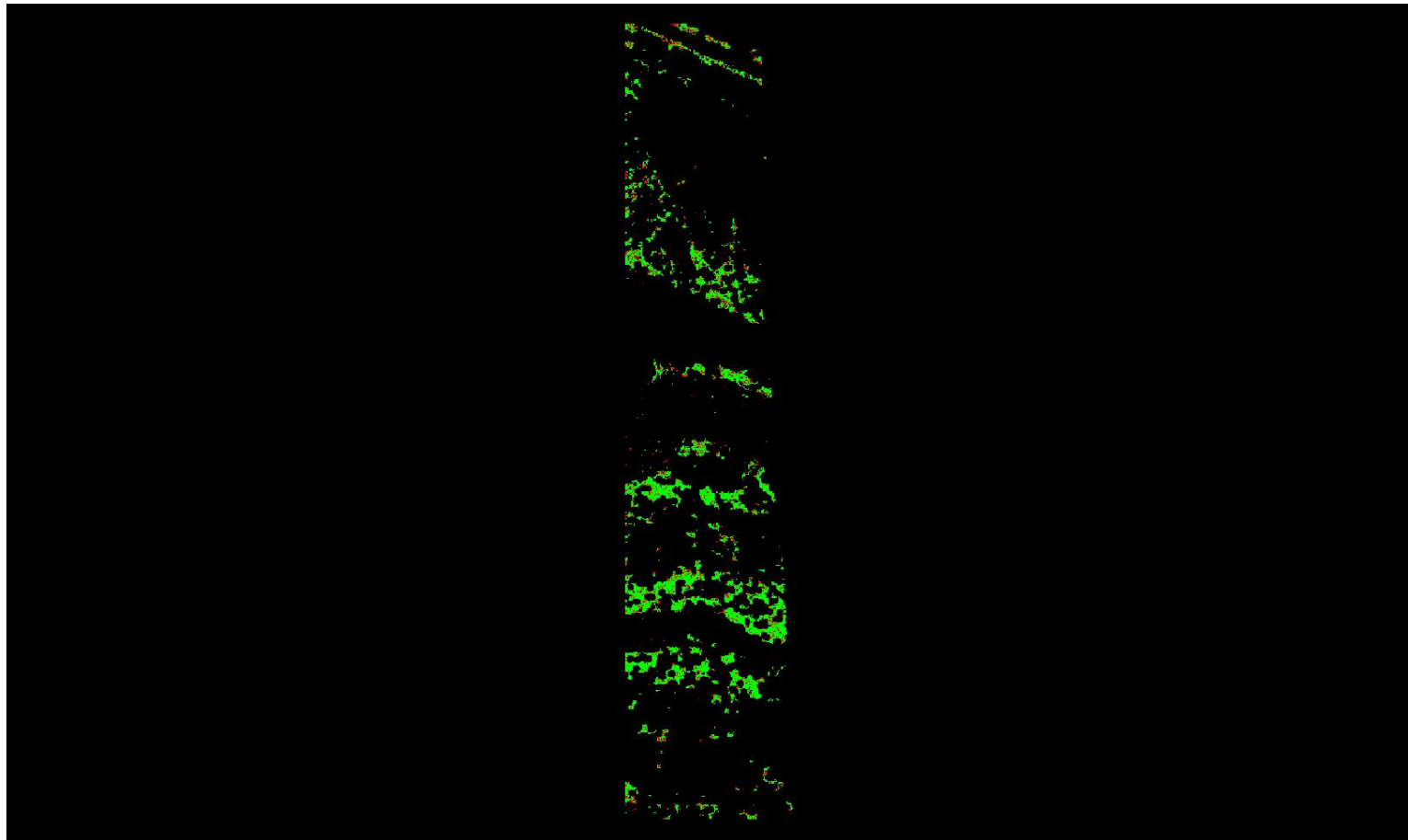
0	0.060	0.600 (Meter)
0	0.197	1.969 (Feet)

A maximum vertical separation cutoff has been applied to this graphic for the purpose of masking out disruptive features that are not applicable for depicting sensor noise within individual swaths (e.g., trees, moving cars, etc.).

DPH-8 Report on Smooth Surface Precision (intraswath) - continued

[Data Source - Y:\Mapping\Projects\65220171_USGS-TX_West_Texas\Production\Final_Client_Deliverables\Lot10_utm13_point_cloud\Swaths](#)

[Result Path - Y:\Mapping\Projects\65220171_USGS-TX_West_Texas\Admin\QA_OC\Lot10\DPH_8\Individual_13RGO865110_C_S_02317_GRID.jp2](#)




A maximum vertical separation cutoff has been applied to this graphic for the purpose of masking out disruptive features that are not applicable for depicting sensor noise within individual swaths (e.g., trees, moving cars, etc.).

DPH-8 Report on Smooth Surface Precision (intraswath) - continued

[Data Source - Y:\Mapping\Projects\65220171_USGS-TX_West_Texas\Production\Final_Client_Deliverables\Lot10_utm13_point_cloud\Swaths](#)

[Result Path - Y:\Mapping\Projects\65220171_USGS-TX_West_Texas\Admin\QA_OC\Lot10\DPH_8\Individual_13RFP560810_CS_02032_GRID.jp2](#)




0	0.060	0.600 (Meter)
0	0.197	1.969 (Feet)

A maximum vertical separation cutoff has been applied to this graphic for the purpose of masking out disruptive features that are not applicable for depicting sensor noise within individual swaths (e.g., trees, moving cars, etc.).

DPH-8 Report on Smooth Surface Precision (intraswath) - continued

[Data Source - Y:\Mapping\Projects\65220171_USGS-TX_West_Texas\Production\Final_Client_Deliverables\Lot10_utm13_point_cloud\Swaths](#)

[Result Path - Y:\Mapping\Projects\65220171_USGS-TX_West_Texas\Admin\OA_QC\Lot10\DPH_8\Individual_13RFO755050_C_S_02136_GRID.jp2](#)

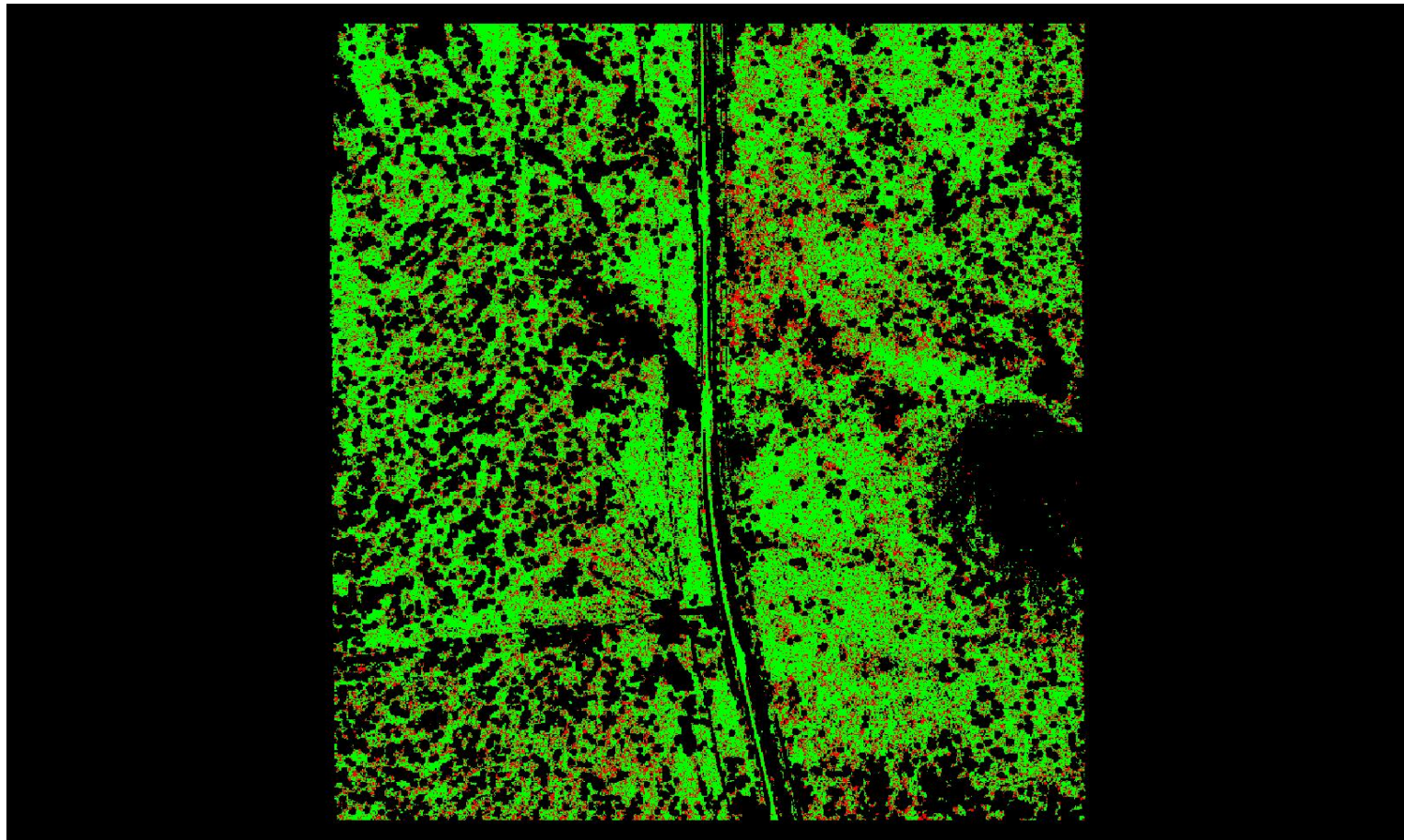


A maximum vertical separation cutoff has been applied to this graphic for the purpose of masking out disruptive features that are not applicable for depicting sensor noise within individual swaths (e.g., trees, moving cars, etc.).

DPH-8 Report on Smooth Surface Precision (intraswath) - continued

[Data Source - Y:\Mapping\Projects\65220171_USGS-TX_West_Texas\Production\Final_Client_Deliverables\Lot10_utm13_point_cloud\Swaths](#)

[Result Path - Y:\Mapping\Projects\65220171_USGS-TX_West_Texas\Admin\OA_QC\Lot10\DPH_8\Individual_13RFP965870_C_S_02218_GRID.jp2](#)

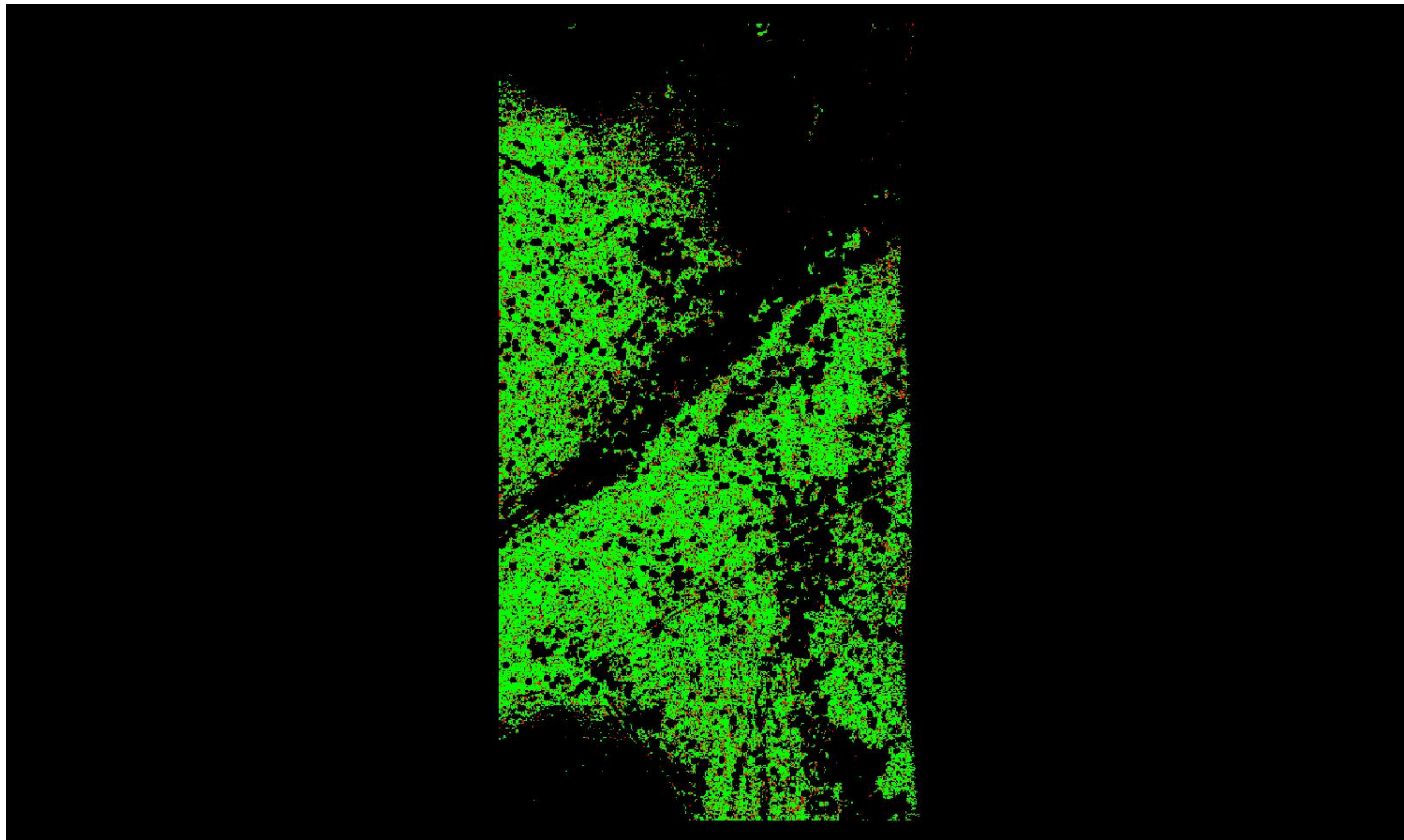


A maximum vertical separation cutoff has been applied to this graphic for the purpose of masking out disruptive features that are not applicable for depicting sensor noise within individual swaths (e.g., trees, moving cars, etc.).

DPH-8 Report on Smooth Surface Precision (intraswath) - continued

[Data Source - Y:\Mapping\Projects\65220171_USGS-TX_West_Texas\Production\Final_Client_Deliverables\Lot10_utm13_point_cloud\Swaths](#)

[Result Path - Y:\Mapping\Projects\65220171_USGS-TX_West_Texas\Admin\OA_QC\Lot10\DPH_8\Individual_13RGP235645_C_S_02781_GRID.jp2](#)




A maximum vertical separation cutoff has been applied to this graphic for the purpose of masking out disruptive features that are not applicable for depicting sensor noise within individual swaths (e.g., trees, moving cars, etc.).

DPH-8 Report on Smooth Surface Precision (intraswath) - continued

[Data Source - Y:\Mapping\Projects\65220171_USGS-TX_West_Texas\Production\Final_Client_Deliverables\Lot10_utm13_point_cloud\Swaths](#)

[Result Path - Y:\Mapping\Projects\65220171_USGS-TX_West_Texas\Admin\QA_OC\Lot10\DPH_8\Individual_13RGO640335_C_S_02598_GRID.jp2](#)




A maximum vertical separation cutoff has been applied to this graphic for the purpose of masking out disruptive features that are not applicable for depicting sensor noise within individual swaths (e.g., trees, moving cars, etc.).

DPH-8 Report on Smooth Surface Precision (intraswath) - continued

[Data Source - Y:\Mapping\Projects\65220171_USGS-TX_West_Texas\Production\Final_Client_Deliverables\Lot10_utm13_point_cloud\Swaths](#)

[Result Path - Y:\Mapping\Projects\65220171_USGS-TX_West_Texas\Admin\OA_OC\Lot10\DPH_8\Individual_13RGQ325410_C_S_02302_GRID.jp2](#)

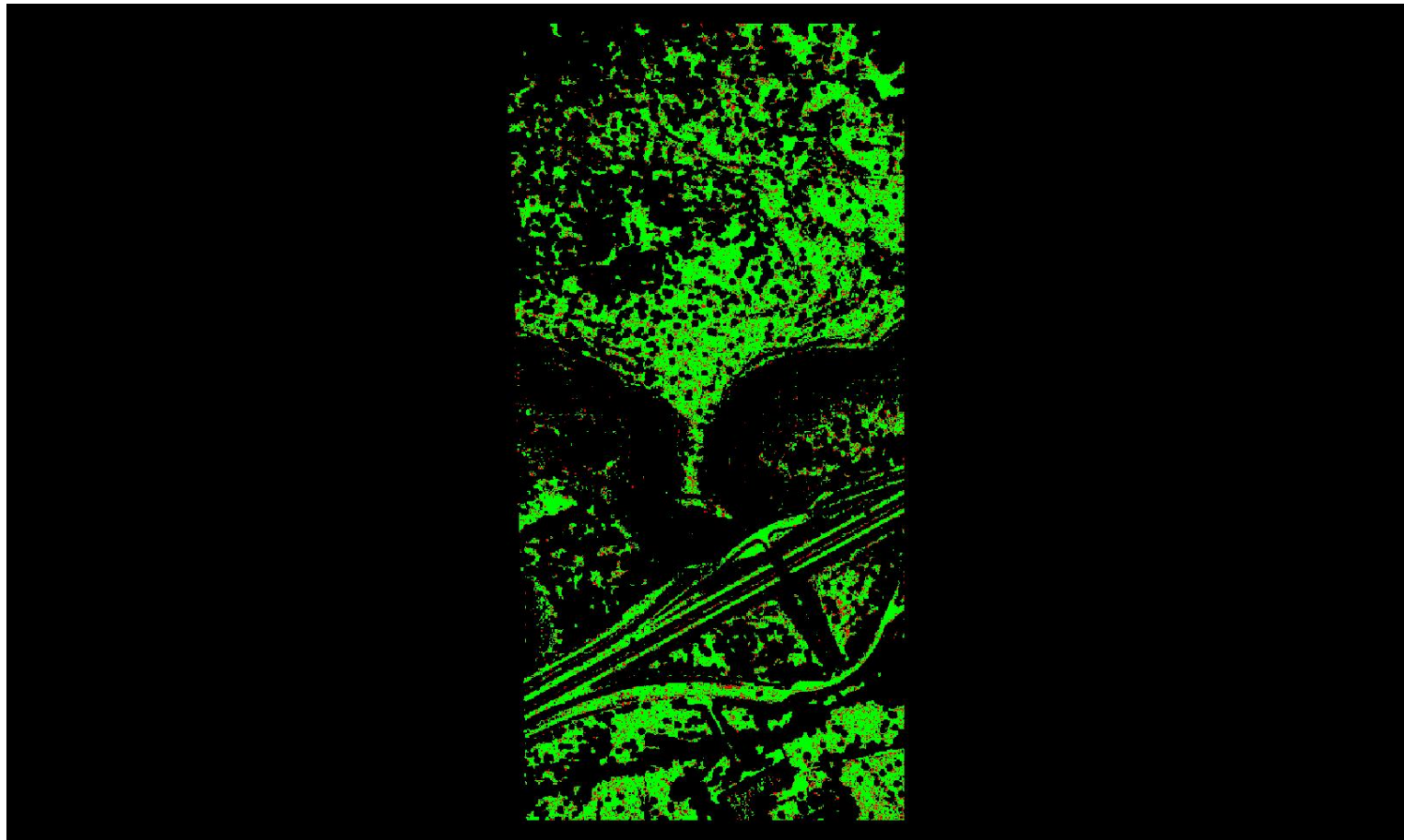


A maximum vertical separation cutoff has been applied to this graphic for the purpose of masking out disruptive features that are not applicable for depicting sensor noise within individual swaths (e.g., trees, moving cars, etc.).

DPH-8 Report on Smooth Surface Precision (intraswath) - continued

[Data Source - Y:\Mapping\Projects\65220171_USGS-TX_West_Texas\Production\Final_Client_Deliverables\Lot10_utm13_point_cloud\Swaths](#)

[Result Path - Y:\Mapping\Projects\65220171_USGS-TX_West_Texas\Admin\OA_OC\Lot10\DPH_8\Individual_13RGQ415185_C_S_02306_GRID.jp2](#)




0	0.060	0.600 (Meter)
0	0.197	1.969 (Feet)

A maximum vertical separation cutoff has been applied to this graphic for the purpose of masking out disruptive features that are not applicable for depicting sensor noise within individual swaths (e.g., trees, moving cars, etc.).

DPH-8 Report on Smooth Surface Precision (intraswath) - continued

[Data Source - Y:\Mapping\Projects\65220171_USGS-TX_West_Texas\Production\Final_Client_Deliverables\Lot10_utm13_point_cloud\Swaths](#)

[Result Path - Y:\Mapping\Projects\65220171_USGS-TX_West_Texas\Admin\QA_OC\Lot10\DPH_8\Individual_13RGQ115395_C_S_02477_GRID.jp2](#)



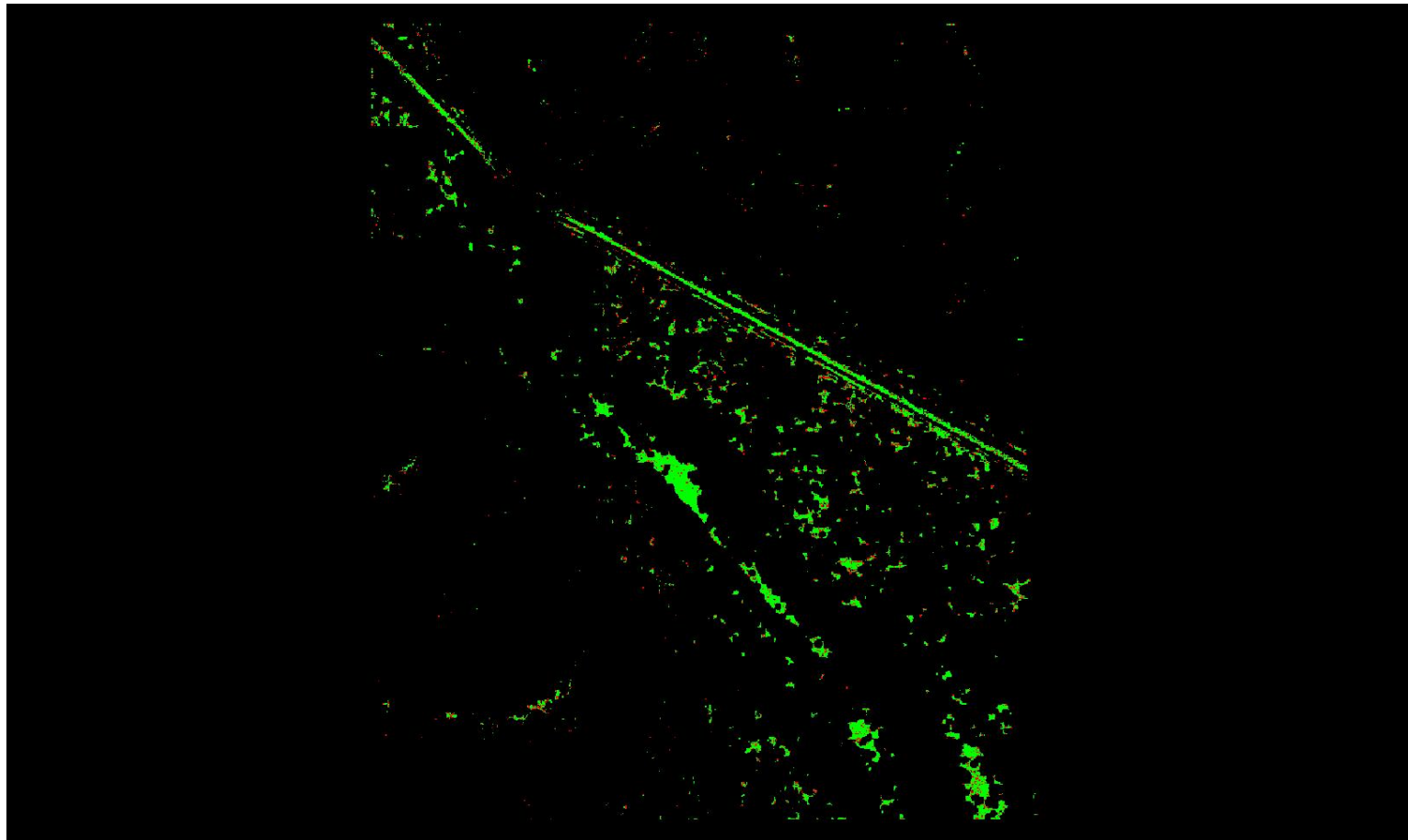
0	0.060	0.600 (Meter)
0	0.197	1.969 (Feet)

A maximum vertical separation cutoff has been applied to this graphic for the purpose of masking out disruptive features that are not applicable for depicting sensor noise within individual swaths (e.g., trees, moving cars, etc.).

DPH-8 Report on Smooth Surface Precision (intraswath) - continued

[Data Source - Y:\Mapping\Projects\65220171_USGS-TX_West_Texas\Production\Final_Client_Deliverables\Lot10_utm13_point_cloud\Swaths](#)

[Result Path - Y:\Mapping\Projects\65220171_USGS-TX_West_Texas\Admin\OA_OC\Lot10\DPH_8\Individual_13RGP370735_CS_02256_GRID.jp2](#)



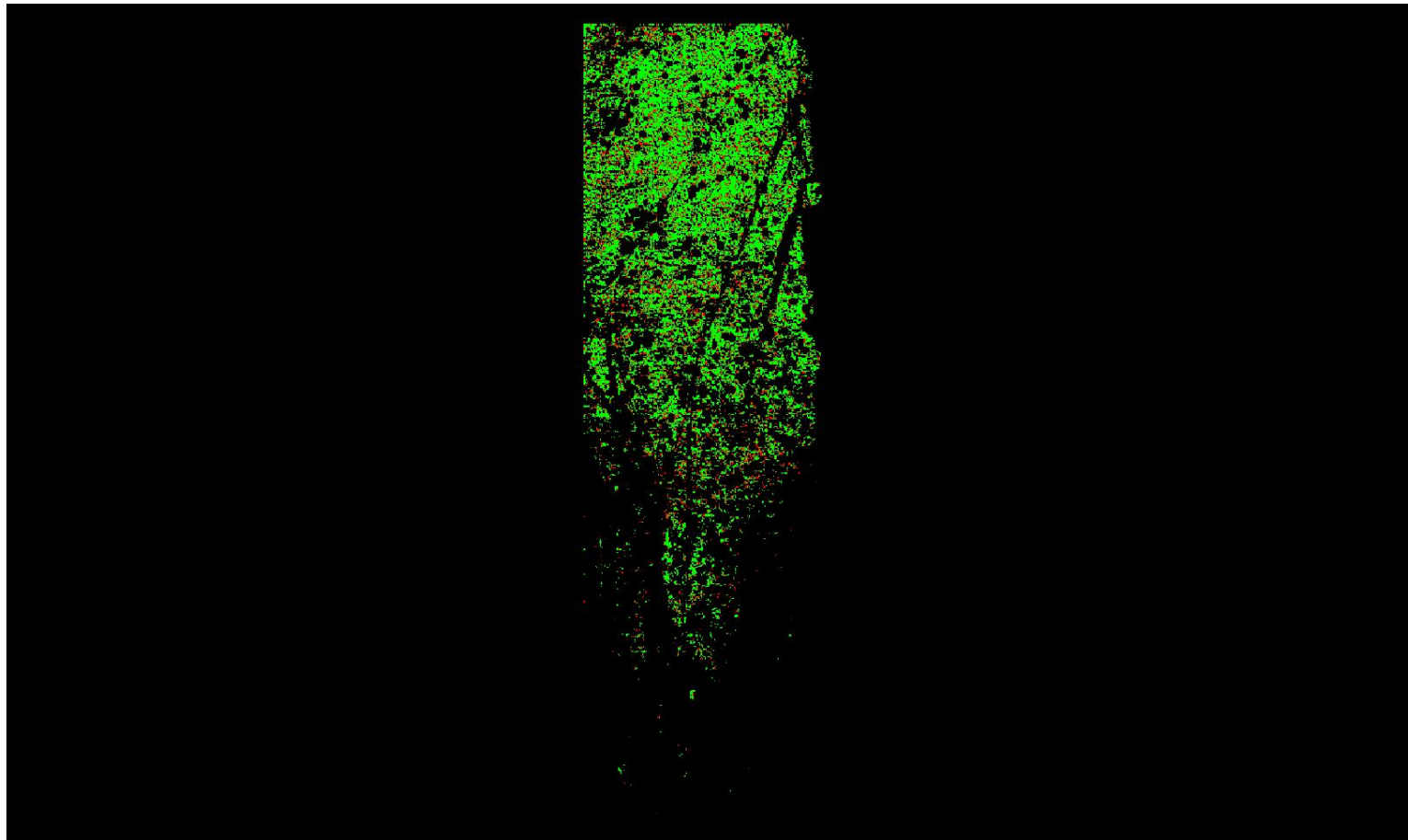
0	0.060	0.600 (Meter)
0	0.197	1.969 (Feet)

A maximum vertical separation cutoff has been applied to this graphic for the purpose of masking out disruptive features that are not applicable for depicting sensor noise within individual swaths (e.g., trees, moving cars, etc.).

DPH-8 Report on Smooth Surface Precision (intraswath) - continued

[Data Source - Y:\Mapping\Projects\65220171_USGS-TX_West_Texas\Production\Final_Client_Deliverables\Lot10_utm13_point_cloud\Swaths](#)

[Result Path - Y:\Mapping\Projects\65220171_USGS-TX_West_Texas\Admin\QA_OC\Lot10\DPH_8\Individual_13RGP205600_C_S_02644_GRID.jp2](#)




0	0.060	0.600 (Meter)
0	0.197	1.969 (Feet)

A maximum vertical separation cutoff has been applied to this graphic for the purpose of masking out disruptive features that are not applicable for depicting sensor noise within individual swaths (e.g., trees, moving cars, etc.).

DPH-8 Report on Smooth Surface Precision (intraswath) - continued

[Data Source - Y:\Mapping\Projects\65220171_USGS-TX_West_Texas\Production\Final_Client_Deliverables\Lot10_utm13_point_cloud\Swaths](#)

[Result Path - Y:\Mapping\Projects\65220171_USGS-TX_West_Texas\Admin\QA_OC\Lot10\DPH_8\Individual_13RGO865110_C_S_00226_GRID.jp2](#)




0	0.060	0.600 (Meter)
0	0.197	1.969 (Feet)

A maximum vertical separation cutoff has been applied to this graphic for the purpose of masking out disruptive features that are not applicable for depicting sensor noise within individual swaths (e.g., trees, moving cars, etc.).

DPH-8 Report on Smooth Surface Precision (intraswath) - continued

[Data Source - Y:\Mapping\Projects\65220171_USGS-TX_West_Texas\Production\Final_Client_Deliverables\Lot10_utm13_point_cloud\Swaths](#)

[Result Path - Y:\Mapping\Projects\65220171_USGS-TX_West_Texas\Admin\QA_OC\Lot10\DPH_8\Individual_13RGP055735_CS_02687_GRID.jp2](#)




A maximum vertical separation cutoff has been applied to this graphic for the purpose of masking out disruptive features that are not applicable for depicting sensor noise within individual swaths (e.g., trees, moving cars, etc.).

DPH-8 Report on Smooth Surface Precision (intraswath) - continued

[Data Source - Y:\Mapping\Projects\65220171_USGS-TX_West_Texas\Production\Final_Client_Deliverables\Lot10_utm13_point_cloud\Swaths](#)

[Result Path - Y:\Mapping\Projects\65220171_USGS-TX_West_Texas\Admin\OA_OC\Lot10\DPH_8\Individual_13RGQ325410_C_S_02230_GRID.jp2](#)



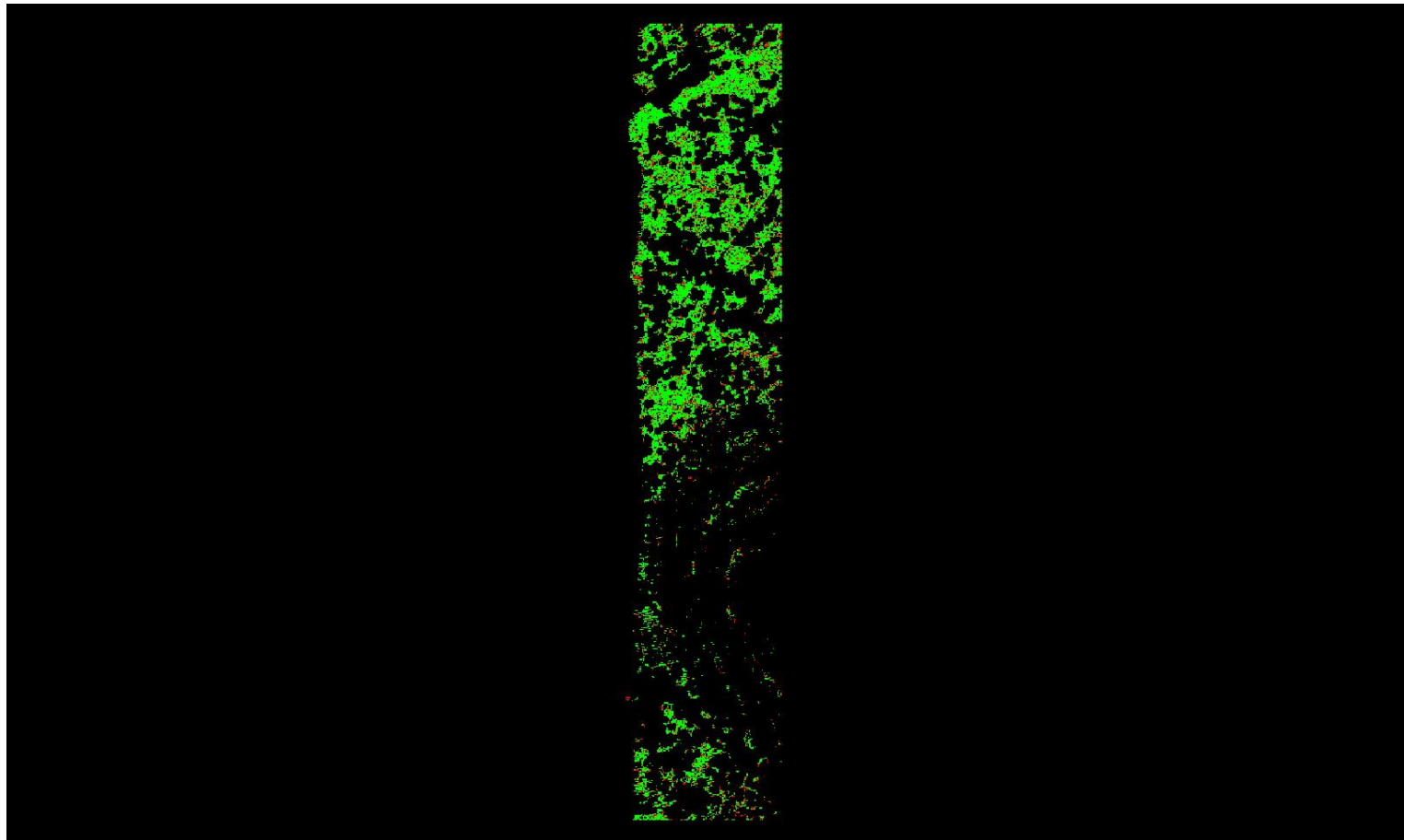
0	0.060	0.600 (Meter)
0	0.197	1.969 (Feet)

A maximum vertical separation cutoff has been applied to this graphic for the purpose of masking out disruptive features that are not applicable for depicting sensor noise within individual swaths (e.g., trees, moving cars, etc.).

DPH-8 Report on Smooth Surface Precision (intraswath) - continued

[Data Source - Y:\Mapping\Projects\65220171_USGS-TX_West_Texas\Production\Final_Client_Deliverables\Lot10_utm13_point_cloud\Swaths](#)

[Result Path - Y:\Mapping\Projects\65220171_USGS-TX_West_Texas\Admin\QA_OC\Lot10\DPH_8\Individual_13RGP190750_CS_02691_GRID.jp2](#)



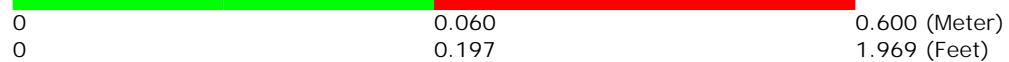
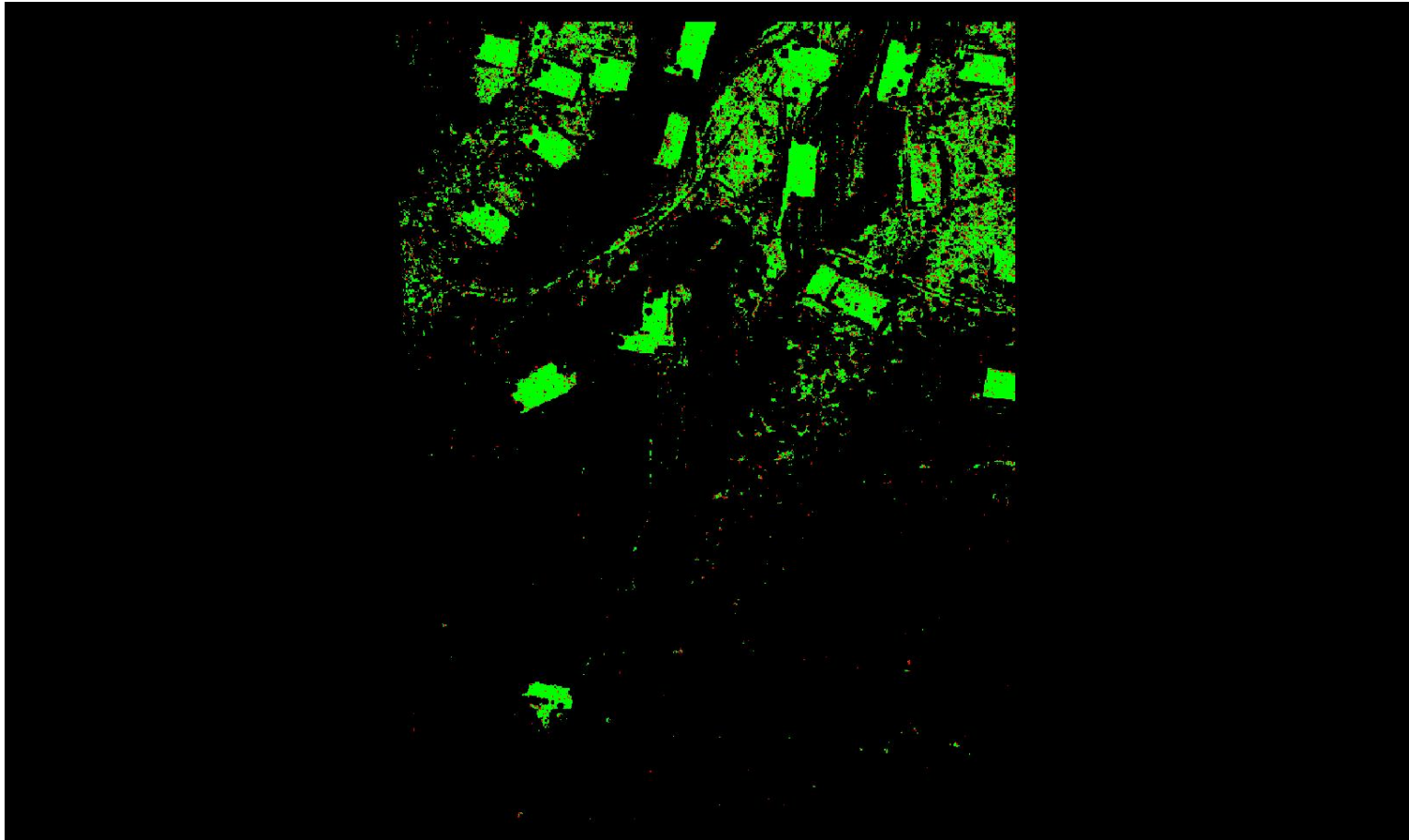
0	0.060	0.600 (Meter)
0	0.197	1.969 (Feet)

A maximum vertical separation cutoff has been applied to this graphic for the purpose of masking out disruptive features that are not applicable for depicting sensor noise within individual swaths (e.g., trees, moving cars, etc.).

DPH-8 Report on Smooth Surface Precision (intraswath) - continued

[Data Source - Y:\Mapping\Projects\65220171_USGS-TX_West_Texas\Production\Final_Client_Deliverables\Lot10_utm13_point_cloud\Swaths](#)

[Result Path - Y:\Mapping\Projects\65220171_USGS-TX_West_Texas\Admin\OA_QC\Lot10\DPH_8\Individual_13RGP115690_C_S_02428_GRID.jp2](#)

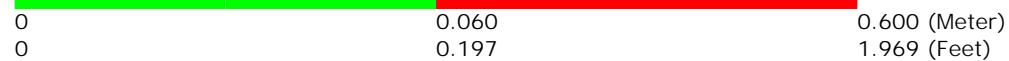



A maximum vertical separation cutoff has been applied to this graphic for the purpose of masking out disruptive features that are not applicable for depicting sensor noise within individual swaths (e.g., trees, moving cars, etc.).

DPH-8 Report on Smooth Surface Precision (intraswath) - continued

[Data Source - Y:\Mapping\Projects\65220171_USGS-TX_West_Texas\Production\Final_Client_Deliverables\Lot10_utm13_point_cloud\Swaths](#)

[Result Path - Y:\Mapping\Projects\65220171_USGS-TX_West_Texas\Admin\QA_OC\Lot10\DPH_8\Individual_13RGQ115395_C_S_02533_GRID.jp2](#)




A maximum vertical separation cutoff has been applied to this graphic for the purpose of masking out disruptive features that are not applicable for depicting sensor noise within individual swaths (e.g., trees, moving cars, etc.).

DPH-8 Report on Smooth Surface Precision (intraswath) - continued

[Data Source - Y:\Mapping\Projects\65220171_USGS-TX_West_Texas\Production\Final_Client_Deliverables\Lot10_utm13_point_cloud\Swaths](#)

[Result Path - Y:\Mapping\Projects\65220171_USGS-TX_West_Texas\Admin\QA_OC\Lot10\DPH_8\Individual_13RF0740365_C_S_02037_GRID.jp2](#)



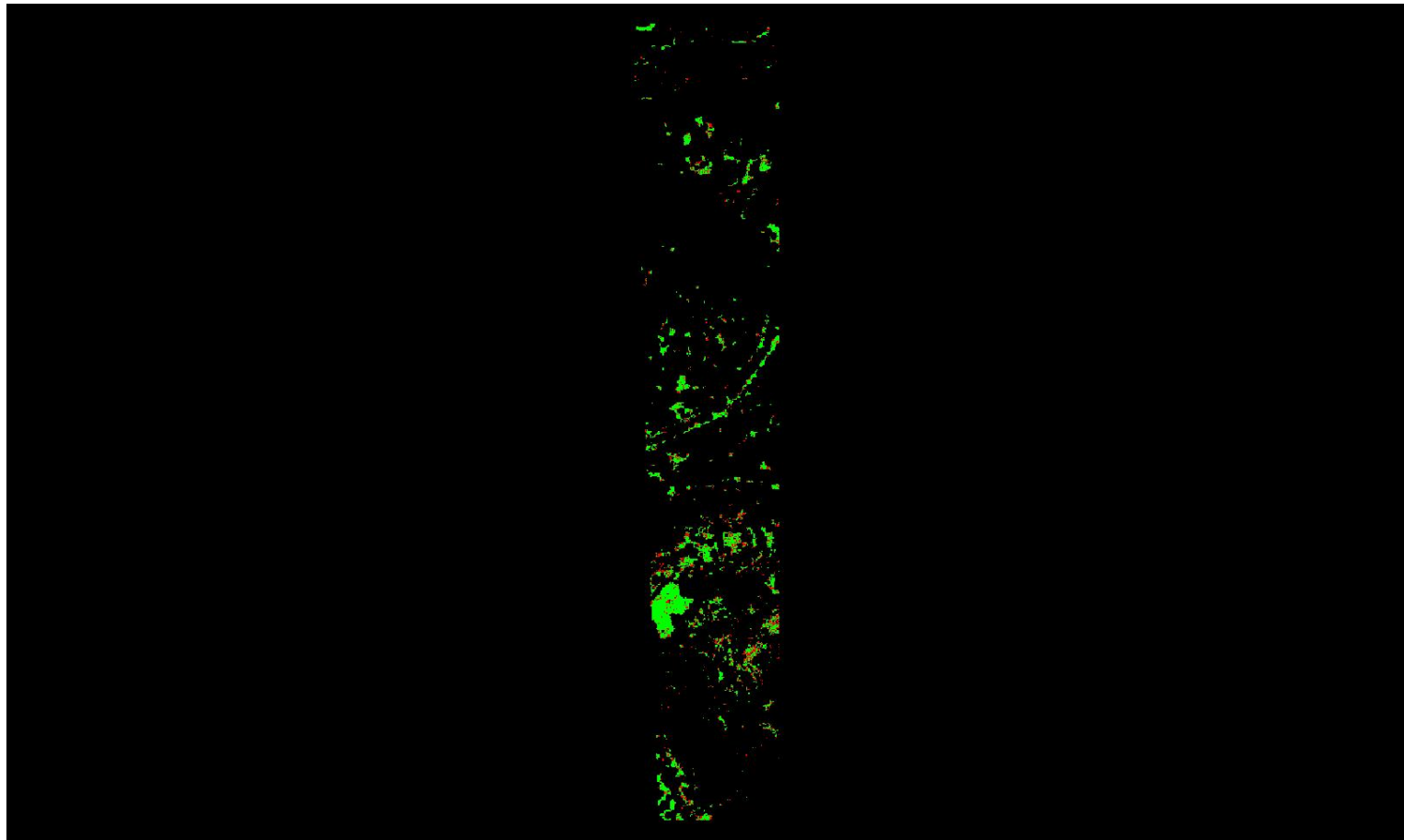
0	0.060	0.600 (Meter)
0	0.197	1.969 (Feet)

A maximum vertical separation cutoff has been applied to this graphic for the purpose of masking out disruptive features that are not applicable for depicting sensor noise within individual swaths (e.g., trees, moving cars, etc.).

DPH-8 Report on Smooth Surface Precision (intraswath) - continued

[Data Source - Y:\Mapping\Projects\65220171_USGS-TX_West_Texas\Production\Final_Client_Deliverables\Lot10_utm13_point_cloud\Swaths](#)

[Result Path - Y:\Mapping\Projects\65220171_USGS-TX_West_Texas\Admin\QA_OC\Lot10\DPH_8\Individual_13RGO505005_C_S_02782_GRID.jp2](#)



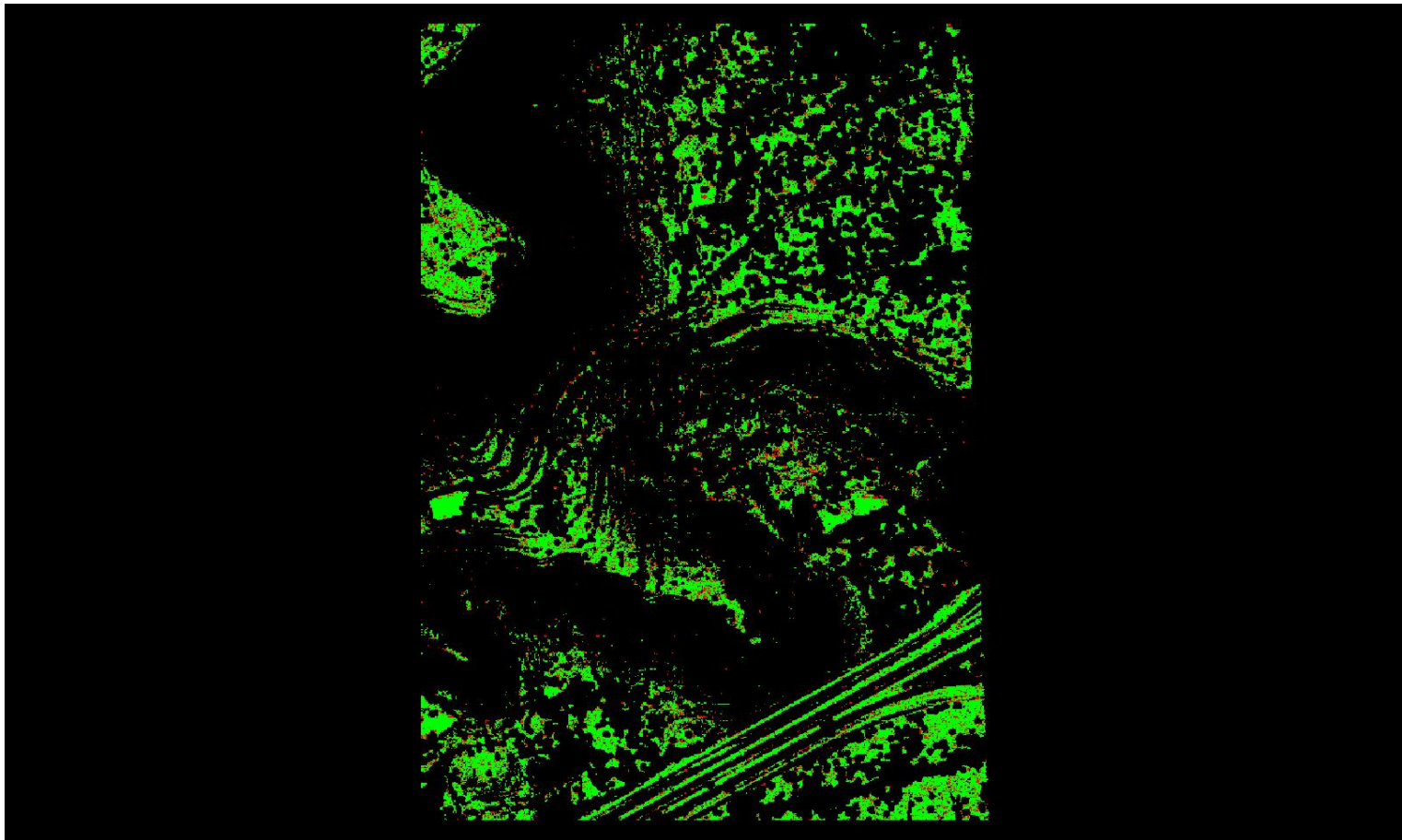
0	0.060	0.600 (Meter)
0	0.197	1.969 (Feet)

A maximum vertical separation cutoff has been applied to this graphic for the purpose of masking out disruptive features that are not applicable for depicting sensor noise within individual swaths (e.g., trees, moving cars, etc.).

DPH-8 Report on Smooth Surface Precision (intraswath) - continued

[Data Source - Y:\Mapping\Projects\65220171_USGS-TX_West_Texas\Production\Final_Client_Deliverables\Lot10_utm13_point_cloud\Swaths](#)

[Result Path - Y:\Mapping\Projects\65220171_USGS-TX_West_Texas\Admin\OA_QC\Lot10\DPH_8\Individual_13RGQ415185_C_S_02234_GRID.jp2](#)




0	0.060	0.600 (Meter)
0	0.197	1.969 (Feet)

A maximum vertical separation cutoff has been applied to this graphic for the purpose of masking out disruptive features that are not applicable for depicting sensor noise within individual swaths (e.g., trees, moving cars, etc.).

DPH-8 Report on Smooth Surface Precision (intraswath) - continued

[Data Source - Y:\Mapping\Projects\65220171_USGS-TX_West_Texas\Production\Final_Client_Deliverables\Lot10_utm13_point_cloud\Swaths](#)

[Result Path - Y:\Mapping\Projects\65220171_USGS-TX_West_Texas\Admin\QA_OC\Lot10\DPH_8\Individual_13RGQ310740_C_S_02230_GRID.jp2](#)

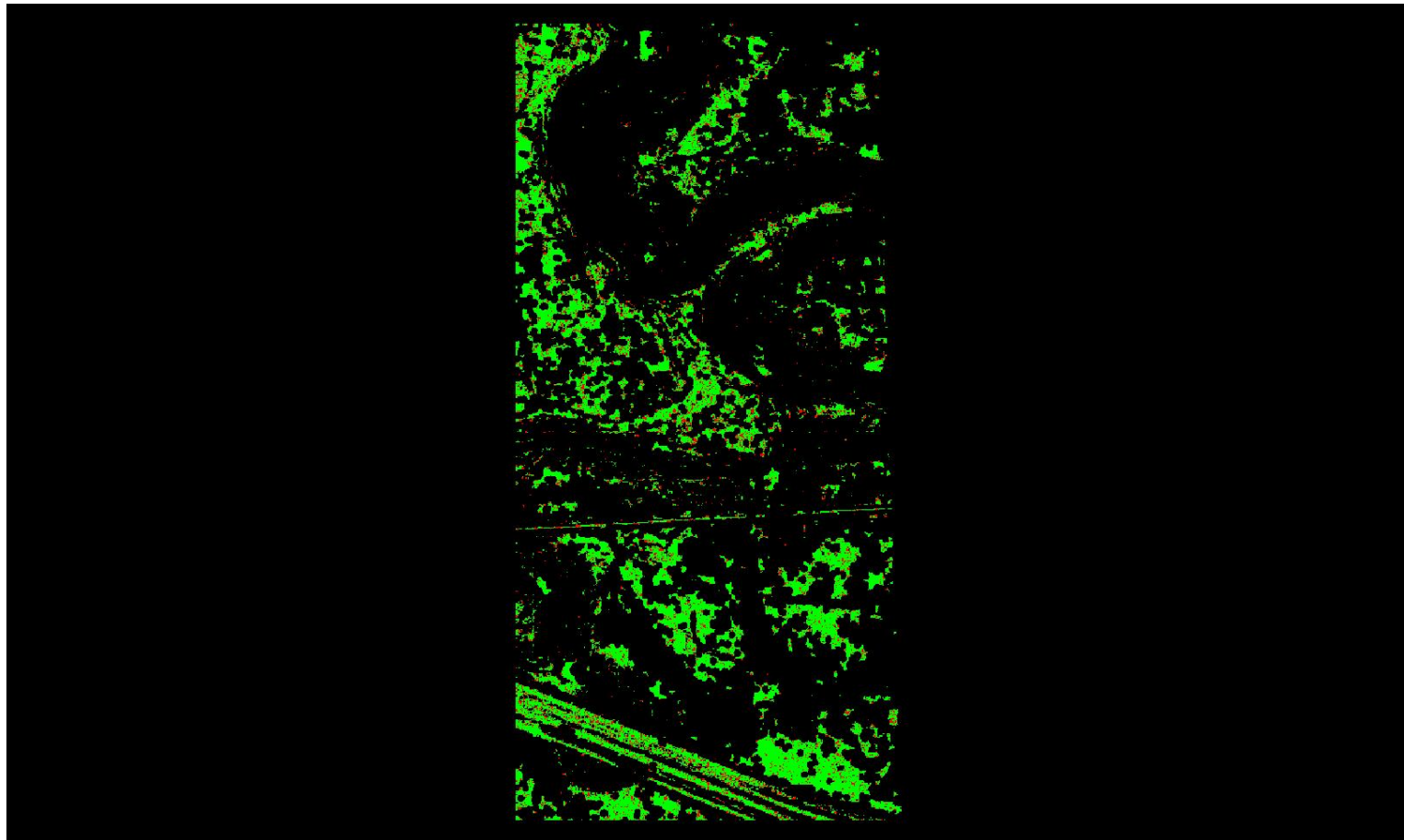


A maximum vertical separation cutoff has been applied to this graphic for the purpose of masking out disruptive features that are not applicable for depicting sensor noise within individual swaths (e.g., trees, moving cars, etc.).

DPH-8 Report on Smooth Surface Precision (intraswath) - continued

[Data Source - Y:\Mapping\Projects\65220171_USGS-TX_West_Texas\Production\Final_Client_Deliverables\Lot10_utm13_point_cloud\Swaths](#)

[Result Path - Y:\Mapping\Projects\65220171_USGS-TX_West_Texas\Admin\OA_OC\Lot10\DPH_8\Individual_13RGO565200_C_S_02107_GRID.jp2](#)



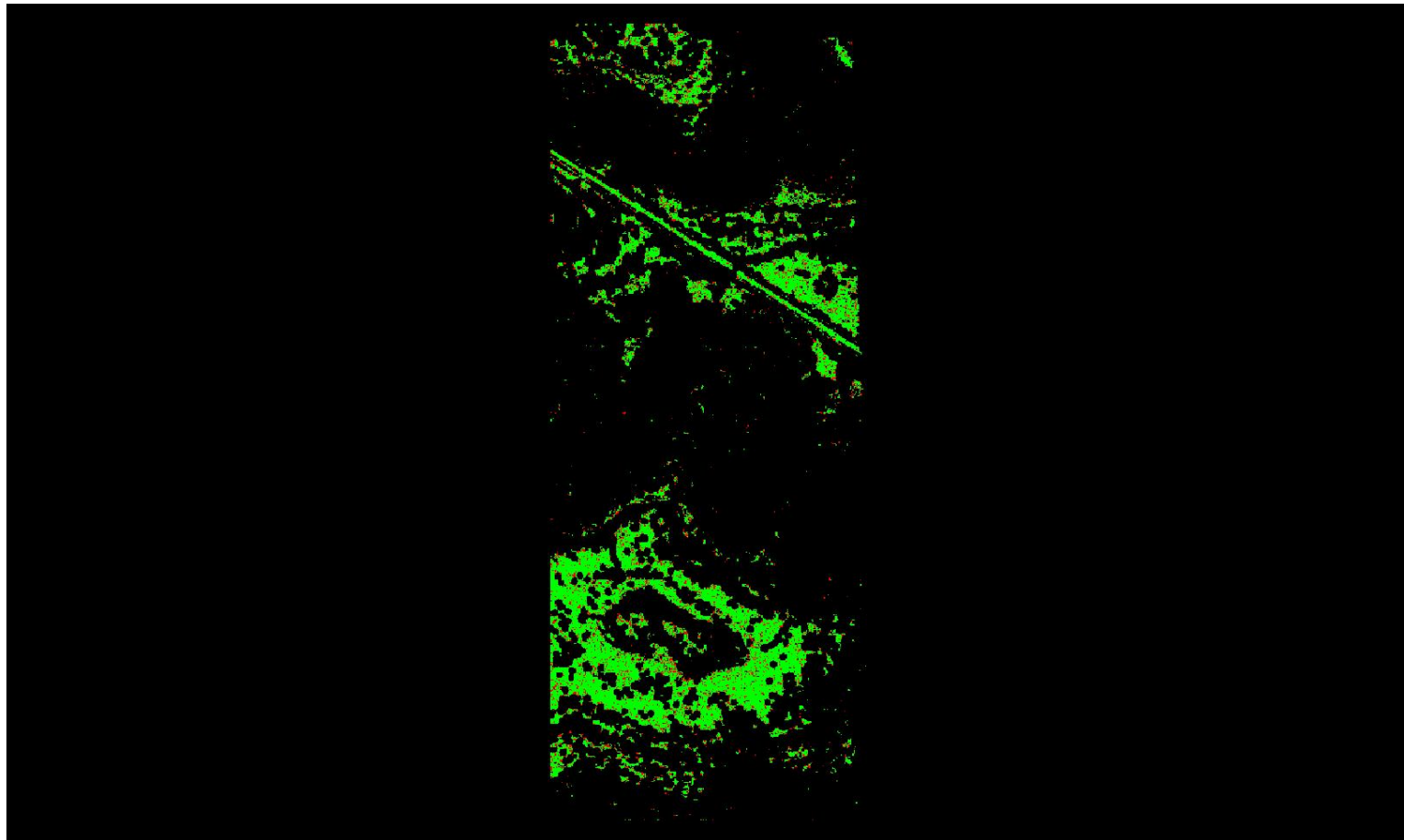
0	0.060	0.600 (Meter)
0	0.197	1.969 (Feet)

A maximum vertical separation cutoff has been applied to this graphic for the purpose of masking out disruptive features that are not applicable for depicting sensor noise within individual swaths (e.g., trees, moving cars, etc.).

DPH-8 Report on Smooth Surface Precision (intraswath) - continued

[Data Source - Y:\Mapping\Projects\65220171_USGS-TX_West_Texas\Production\Final_Client_Deliverables\Lot10_utm13_point_cloud\Swaths](#)

[Result Path - Y:\Mapping\Projects\65220171_USGS-TX_West_Texas\Admin\QA_OC\Lot10\DPH_8\Individual_13RGQ790260_C_S_02379_GRID.jp2](#)




0	0.060	0.600 (Meter)
0	0.197	1.969 (Feet)

A maximum vertical separation cutoff has been applied to this graphic for the purpose of masking out disruptive features that are not applicable for depicting sensor noise within individual swaths (e.g., trees, moving cars, etc.).

DPH-8 Report on Smooth Surface Precision (intraswath) - continued

[Data Source - Y:\Mapping\Projects\65220171_USGS-TX_West_Texas\Production\Final_Client_Deliverables\Lot10_utm13_point_cloud\Swaths](#)

[Result Path - Y:\Mapping\Projects\65220171_USGS-TX_West_Texas\Admin\OA_QC\Lot10\DPH_8\Individual_13RFO965590_C_S_02290_GRID.jp2](#)

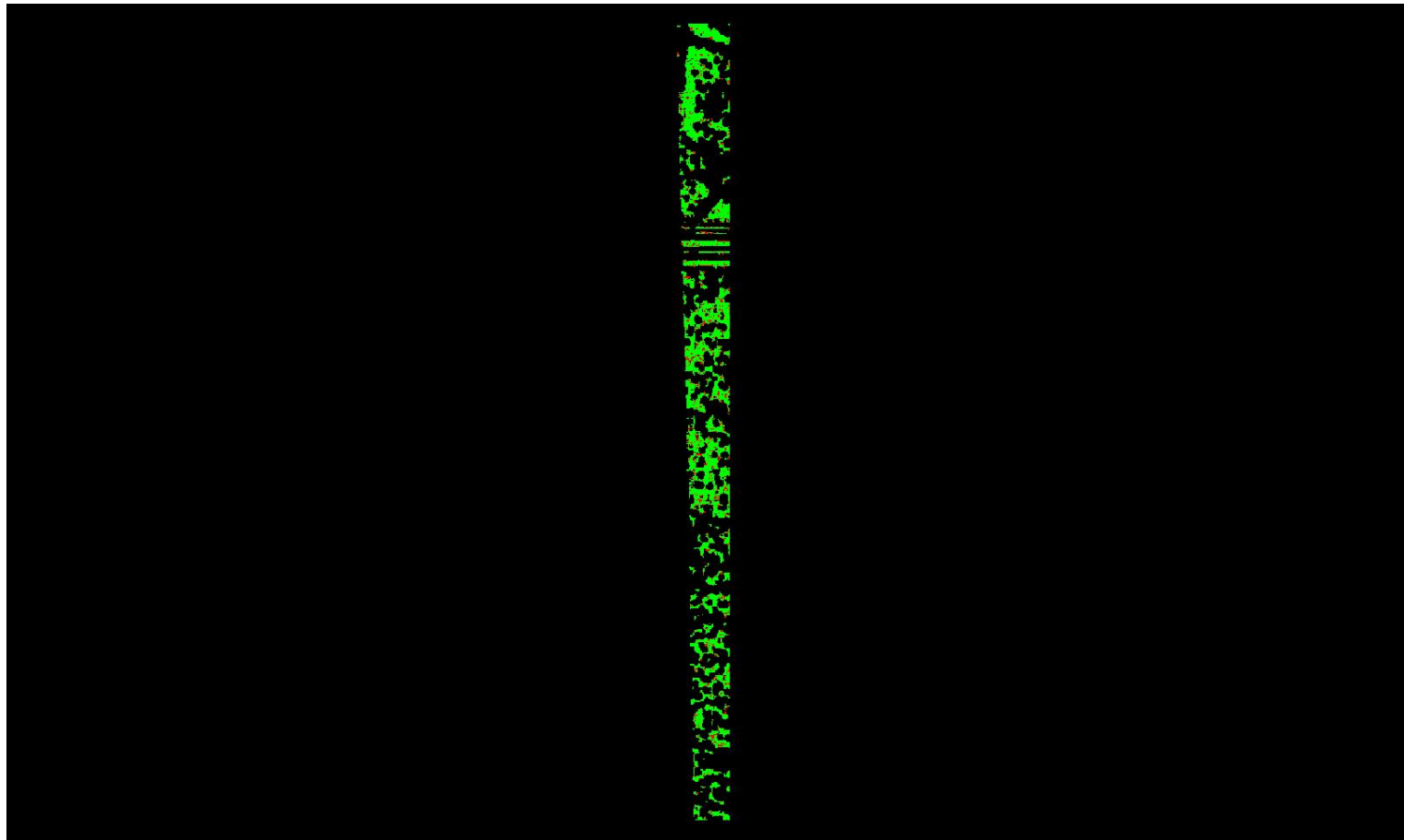


A maximum vertical separation cutoff has been applied to this graphic for the purpose of masking out disruptive features that are not applicable for depicting sensor noise within individual swaths (e.g., trees, moving cars, etc.).

DPH-8 Report on Smooth Surface Precision (intraswath) - continued

[Data Source - Y:\Mapping\Projects\65220171_USGS-TX_West_Texas\Production\Final_Client_Deliverables\Lot10_utm13_point_cloud\Swaths](#)

[Result Path - Y:\Mapping\Projects\65220171_USGS-TX_West_Texas\Admin\QA_OC\Lot10\DPH_8\Individual_13RGQ160185_C_S_02729_GRID.jp2](#)




0	0.060	0.600 (Meter)
0	0.197	1.969 (Feet)

A maximum vertical separation cutoff has been applied to this graphic for the purpose of masking out disruptive features that are not applicable for depicting sensor noise within individual swaths (e.g., trees, moving cars, etc.).

DPH-8 Report on Smooth Surface Precision (intraswath) - continued

[Data Source - Y:\Mapping\Projects\65220171_USGS-TX_West_Texas\Production\Final_Client_Deliverables\Lot10_utm13_point_cloud\Swaths](#)

[Result Path - Y:\Mapping\Projects\65220171_USGS-TX_West_Texas\Admin\OA_OC\Lot10\DPH_8\Individual_13RG0010380_C_S_02529_GRID.jp2](#)




A maximum vertical separation cutoff has been applied to this graphic for the purpose of masking out disruptive features that are not applicable for depicting sensor noise within individual swaths (e.g., trees, moving cars, etc.).

DPH-8 Report on Smooth Surface Precision (intraswath) - continued

[Data Source - Y:\Mapping\Projects\65220171_USGS-TX_West_Texas\Production\Final_Client_Deliverables\Lot10_utm13_point_cloud\Swaths](#)

[Result Path - Y:\Mapping\Projects\65220171_USGS-TX_West_Texas\Admin\OA_OC\Lot10\DPH_8\Individual_13RFO800005_C_S_02083_GRID.jp2](#)

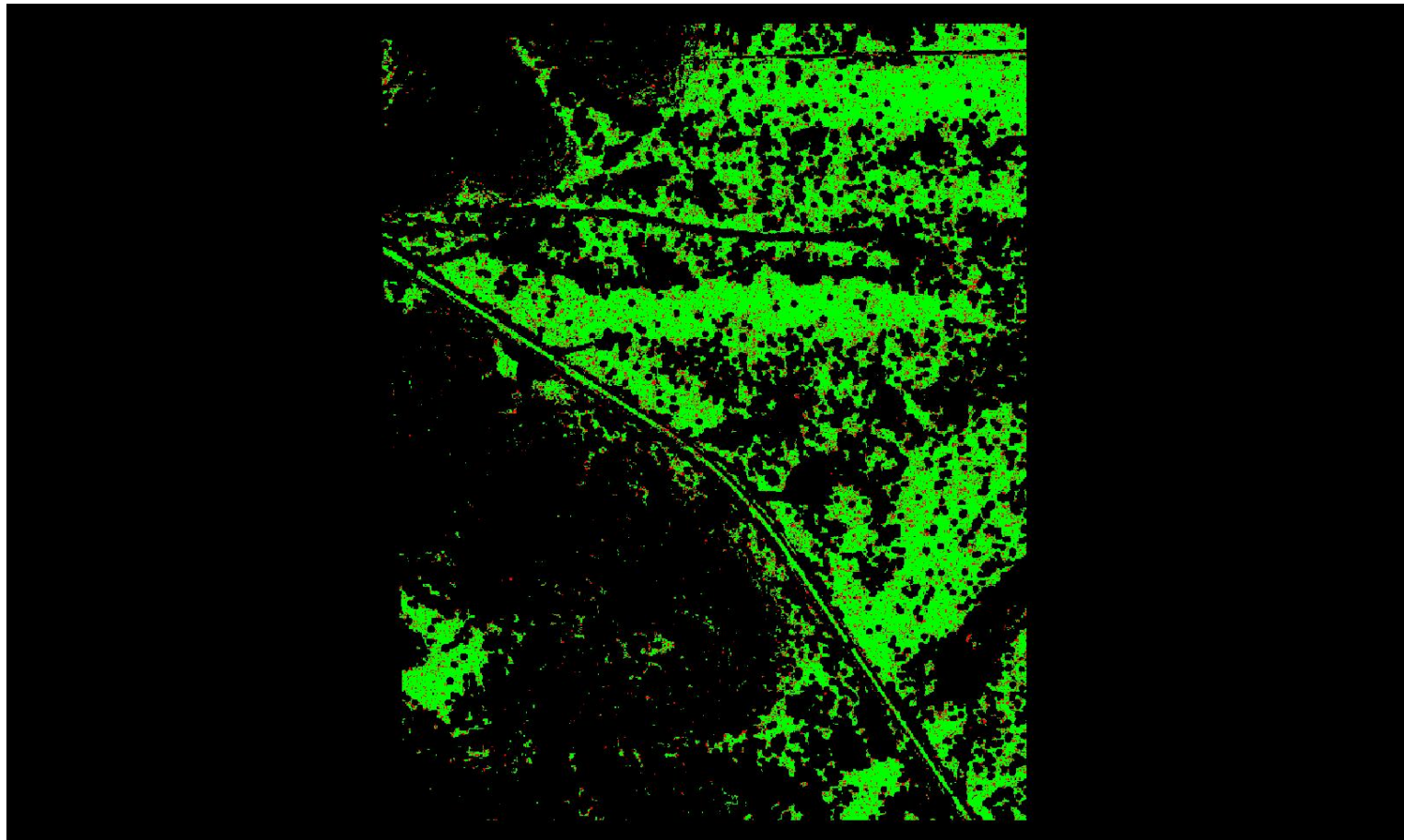


A maximum vertical separation cutoff has been applied to this graphic for the purpose of masking out disruptive features that are not applicable for depicting sensor noise within individual swaths (e.g., trees, moving cars, etc.).

DPH-8 Report on Smooth Surface Precision (intraswath) - continued

[Data Source - Y:\Mapping\Projects\65220171_USGS-TX_West_Texas\Production\Final_Client_Deliverables\Lot10_utm13_point_cloud\Swaths](#)

[Result Path - Y:\Mapping\Projects\65220171_USGS-TX_West_Texas\Admin\OA_OC\Lot10\DPH_8\Individual_13RGQ790260_C_S_02063_GRID.jp2](#)




A maximum vertical separation cutoff has been applied to this graphic for the purpose of masking out disruptive features that are not applicable for depicting sensor noise within individual swaths (e.g., trees, moving cars, etc.).

DPH-8 Report on Smooth Surface Precision (intraswath) - continued

[Data Source - Y:\Mapping\Projects\65220171_USGS-TX_West_Texas\Production\Final_Client_Deliverables\Lot10_utm13_point_cloud\Swaths](#)

[Result Path - Y:\Mapping\Projects\65220171_USGS-TX_West_Texas\Admin\OA_OC\Lot10\DPH_8\Individual_13RFO680695_C_S_02990_GRID.jp2](#)

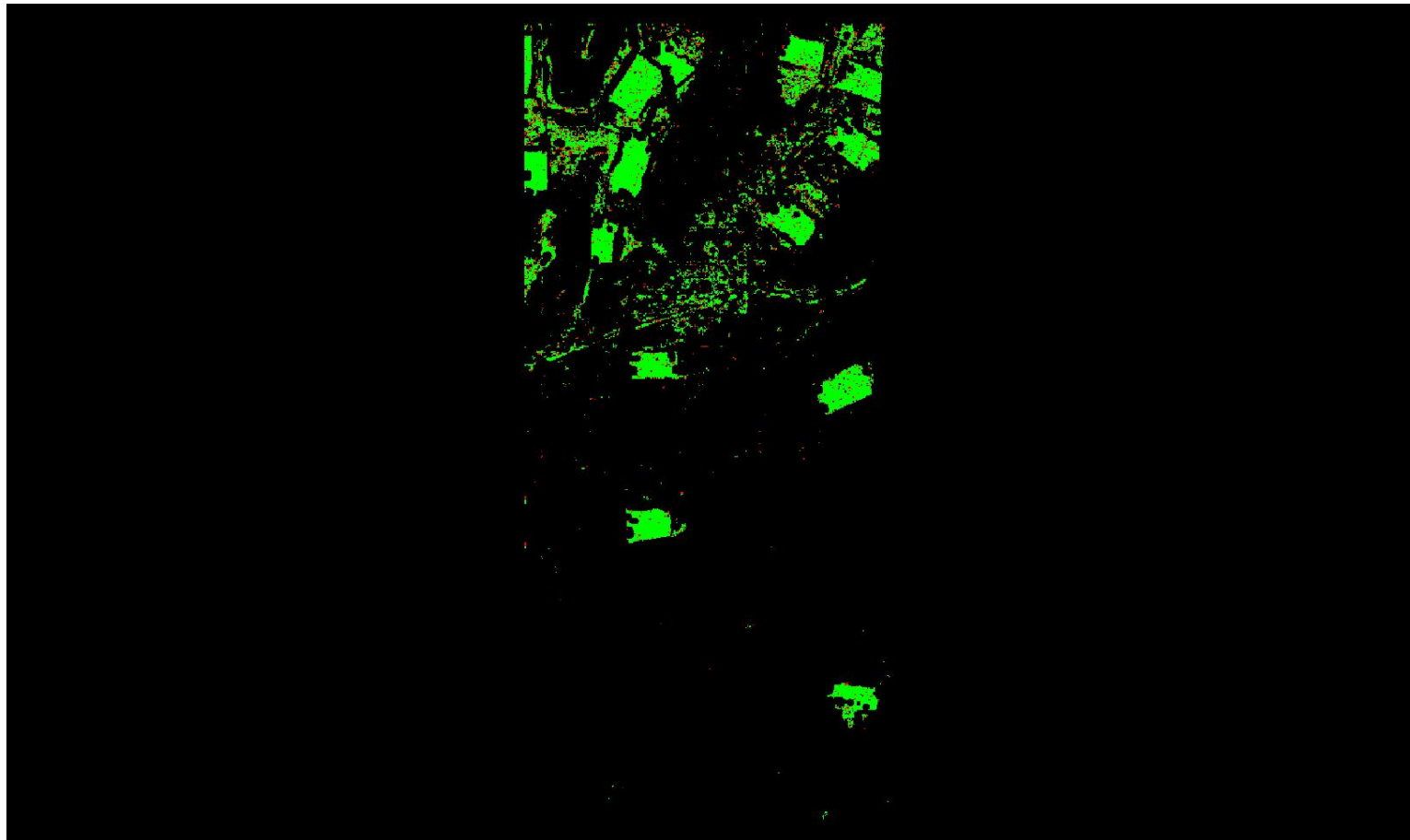


A maximum vertical separation cutoff has been applied to this graphic for the purpose of masking out disruptive features that are not applicable for depicting sensor noise within individual swaths (e.g., trees, moving cars, etc.).

DPH-8 Report on Smooth Surface Precision (intraswath) - continued

[Data Source - Y:\Mapping\Projects\65220171_USGS-TX_West_Texas\Production\Final_Client_Deliverables\Lot10_utm13_point_cloud\Swaths](#)

[Result Path - Y:\Mapping\Projects\65220171_USGS-TX_West_Texas\Admin\OA_OC\Lot10\DPH_8\Individual_13RGP115690_CS_02368_GRID.jp2](#)




0	0.060	0.600 (Meter)
0	0.197	1.969 (Feet)

A maximum vertical separation cutoff has been applied to this graphic for the purpose of masking out disruptive features that are not applicable for depicting sensor noise within individual swaths (e.g., trees, moving cars, etc.).

DPH-8 Report on Smooth Surface Precision (intraswath) - continued

[Data Source - Y:\Mapping\Projects\65220171_USGS-TX_West_Texas\Production\Final_Client_Deliverables\Lot10_utm13_point_cloud\Swaths](#)

[Result Path - Y:\Mapping\Projects\65220171_USGS-TX_West_Texas\Admin\QA_OC\Lot10\DPH_8\Individual_13RGO995185_C_S_02473_GRID.jp2](#)



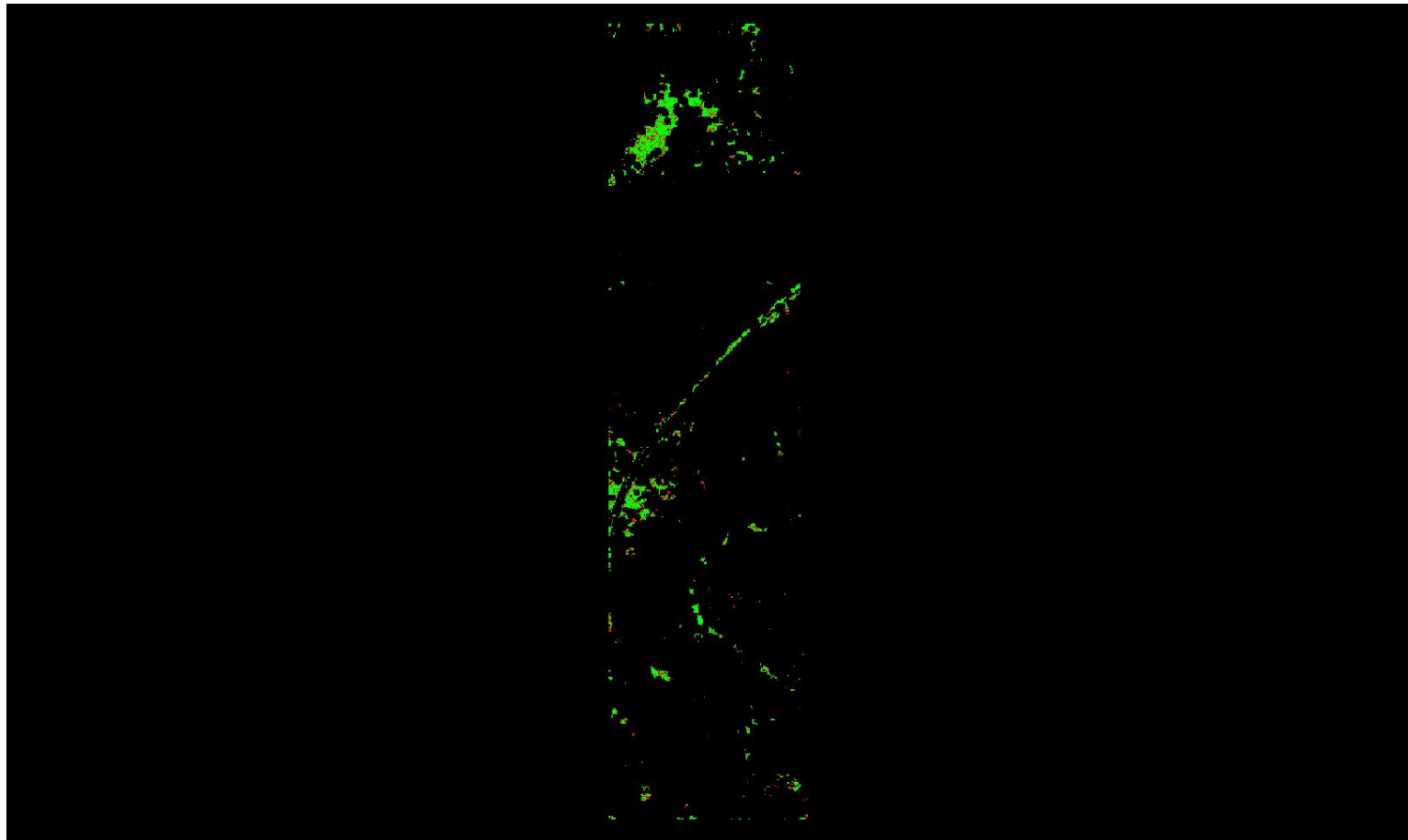
0	0.060	0.600 (Meter)
0	0.197	1.969 (Feet)

A maximum vertical separation cutoff has been applied to this graphic for the purpose of masking out disruptive features that are not applicable for depicting sensor noise within individual swaths (e.g., trees, moving cars, etc.).

DPH-8 Report on Smooth Surface Precision (intraswath) - continued

[Data Source - Y:\Mapping\Projects\65220171_USGS-TX_West_Texas\Production\Final_Client_Deliverables\Lot10_utm13_point_cloud\Swaths](#)

[Result Path - Y:\Mapping\Projects\65220171_USGS-TX_West_Texas\Admin\QA_OC\Lot10\DPH_8\Individual_13RGP880510_CS_02606_GRID.jp2](#)



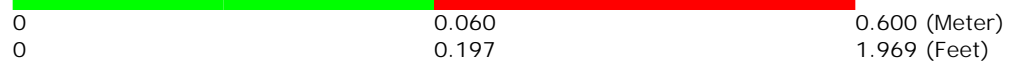
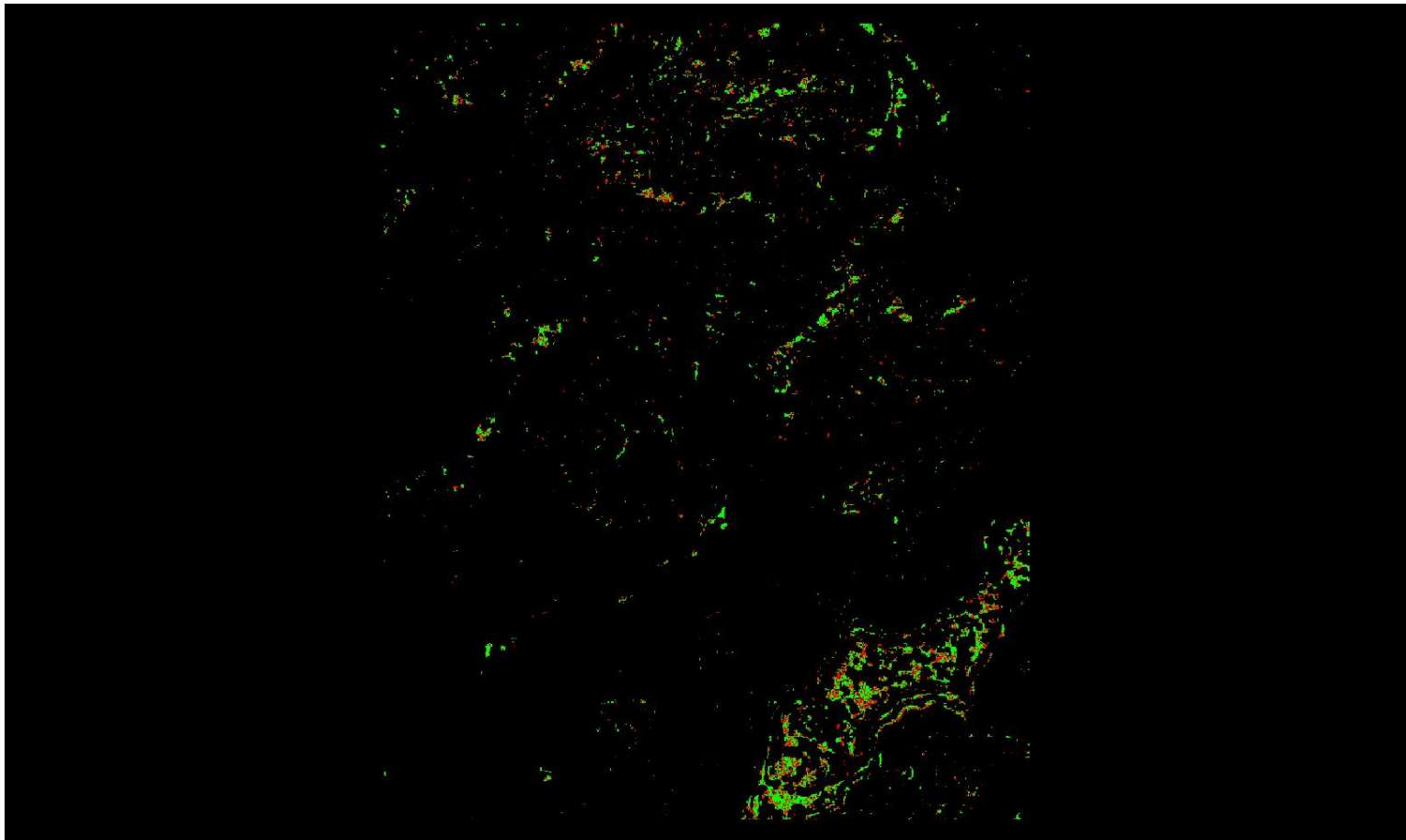
0	0.060	0.600 (Meter)
0	0.197	1.969 (Feet)

A maximum vertical separation cutoff has been applied to this graphic for the purpose of masking out disruptive features that are not applicable for depicting sensor noise within individual swaths (e.g., trees, moving cars, etc.).

DPH-8 Report on Smooth Surface Precision (intraswath) - continued

[Data Source - Y:\Mapping\Projects\65220171_USGS-TX_West_Texas\Production\Final_Client_Deliverables\Lot10_utm13_point_cloud\Swaths](#)

[Result Path - Y:\Mapping\Projects\65220171_USGS-TX_West_Texas\Admin\OA_QC\Lot10\DPH_8\Individual_13RGP640555_CS_02501_GRID.jp2](#)

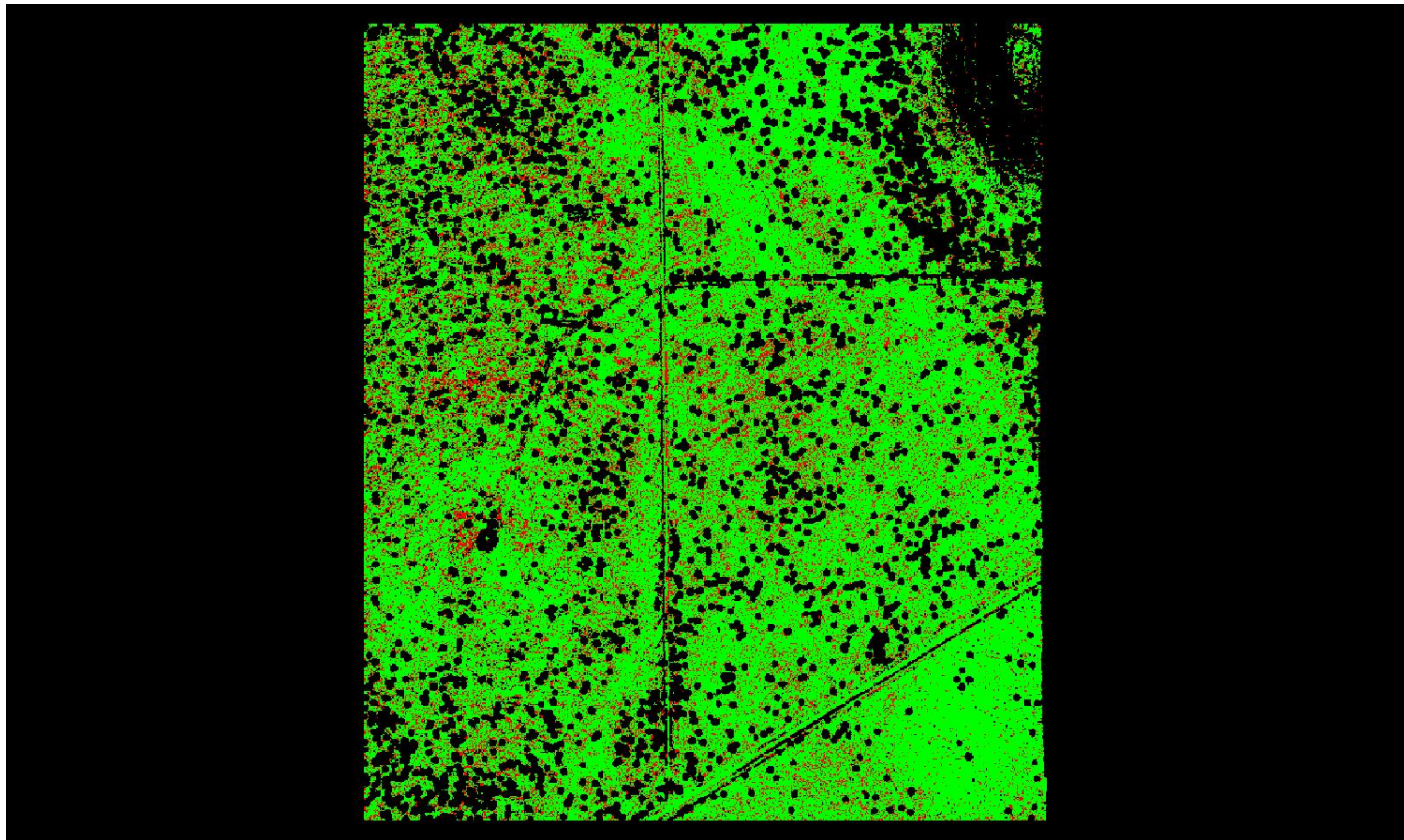


A maximum vertical separation cutoff has been applied to this graphic for the purpose of masking out disruptive features that are not applicable for depicting sensor noise within individual swaths (e.g., trees, moving cars, etc.).

DPH-8 Report on Smooth Surface Precision (intraswath) - continued

[Data Source - Y:\Mapping\Projects\65220171_USGS-TX_West_Texas\Production\Final_Client_Deliverables\Lot10_utm13_point_cloud\Swaths](#)

[Result Path - Y:\Mapping\Projects\65220171_USGS-TX_West_Texas\Admin\OA_QC\Lot10\DPH_8\Individual_13RFP755510_CS_02707_GRID.jp2](#)




A maximum vertical separation cutoff has been applied to this graphic for the purpose of masking out disruptive features that are not applicable for depicting sensor noise within individual swaths (e.g., trees, moving cars, etc.).

DPH-8 Report on Smooth Surface Precision (intraswath) - continued

[Data Source - Y:\Mapping\Projects\65220171_USGS-TX_West_Texas\Production\Final_Client_Deliverables\Lot10_utm13_point_cloud\Swaths](#)

[Result Path - Y:\Mapping\Projects\65220171_USGS-TX_West_Texas\Admin\OA_OC\Lot10\DPH_8\Individual_13RFP560810_C_S_02585_GRID.jp2](#)




A maximum vertical separation cutoff has been applied to this graphic for the purpose of masking out disruptive features that are not applicable for depicting sensor noise within individual swaths (e.g., trees, moving cars, etc.).

DPH-8 Report on Smooth Surface Precision (intraswath) - continued

[Data Source - Y:\Mapping\Projects\65220171_USGS-TX_West_Texas\Production\Final_Client_Deliverables\Lot10_utm13_point_cloud\Swaths](#)

[Result Path - Y:\Mapping\Projects\65220171_USGS-TX_West_Texas\Admin\OA_OC\Lot10\DPH_8\Individual_13RGO995185_C_S_02415_GRID.jp2](#)




0	0.060	0.600 (Meter)
0	0.197	1.969 (Feet)

A maximum vertical separation cutoff has been applied to this graphic for the purpose of masking out disruptive features that are not applicable for depicting sensor noise within individual swaths (e.g., trees, moving cars, etc.).

DPH-8 Report on Smooth Surface Precision (intraswath) - continued

[Data Source - Y:\Mapping\Projects\65220171_USGS-TX_West_Texas\Production\Final_Client_Deliverables\Lot10_utm13_point_cloud\Swaths](#)

[Result Path - Y:\Mapping\Projects\65220171_USGS-TX_West_Texas\Admin\QA_OC\Lot10\DPH_8\Individual_13RGP175555_C_S_02644_GRID.jp2](#)



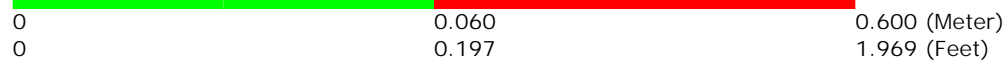

0	0.060	0.600 (Meter)
0	0.197	1.969 (Feet)

A maximum vertical separation cutoff has been applied to this graphic for the purpose of masking out disruptive features that are not applicable for depicting sensor noise within individual swaths (e.g., trees, moving cars, etc.).

DPH-8 Report on Smooth Surface Precision (intraswath) - continued

[Data Source - Y:\Mapping\Projects\65220171_USGS-TX_West_Texas\Production\Final_Client_Deliverables\Lot10_utm13_point_cloud\Swaths](#)

[Result Path - Y:\Mapping\Projects\65220171_USGS-TX_West_Texas\Admin\QA_OC\Lot10\DPH_8\Individual_13RGO995515_C_S_02473_GRID.jp2](#)

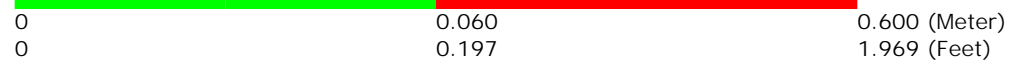



A maximum vertical separation cutoff has been applied to this graphic for the purpose of masking out disruptive features that are not applicable for depicting sensor noise within individual swaths (e.g., trees, moving cars, etc.).

DPH-8 Report on Smooth Surface Precision (intraswath) - continued

[Data Source - Y:\Mapping\Projects\65220171_USGS-TX_West_Texas\Production\Final_Client_Deliverables\Lot10_utm13_point_cloud\Swaths](#)

[Result Path - Y:\Mapping\Projects\65220171_USGS-TX_West_Texas\Admin\OA_OC\Lot10\DPH_8\Individual_13RGQ250560_C_S_02637_GRID.jp2](#)

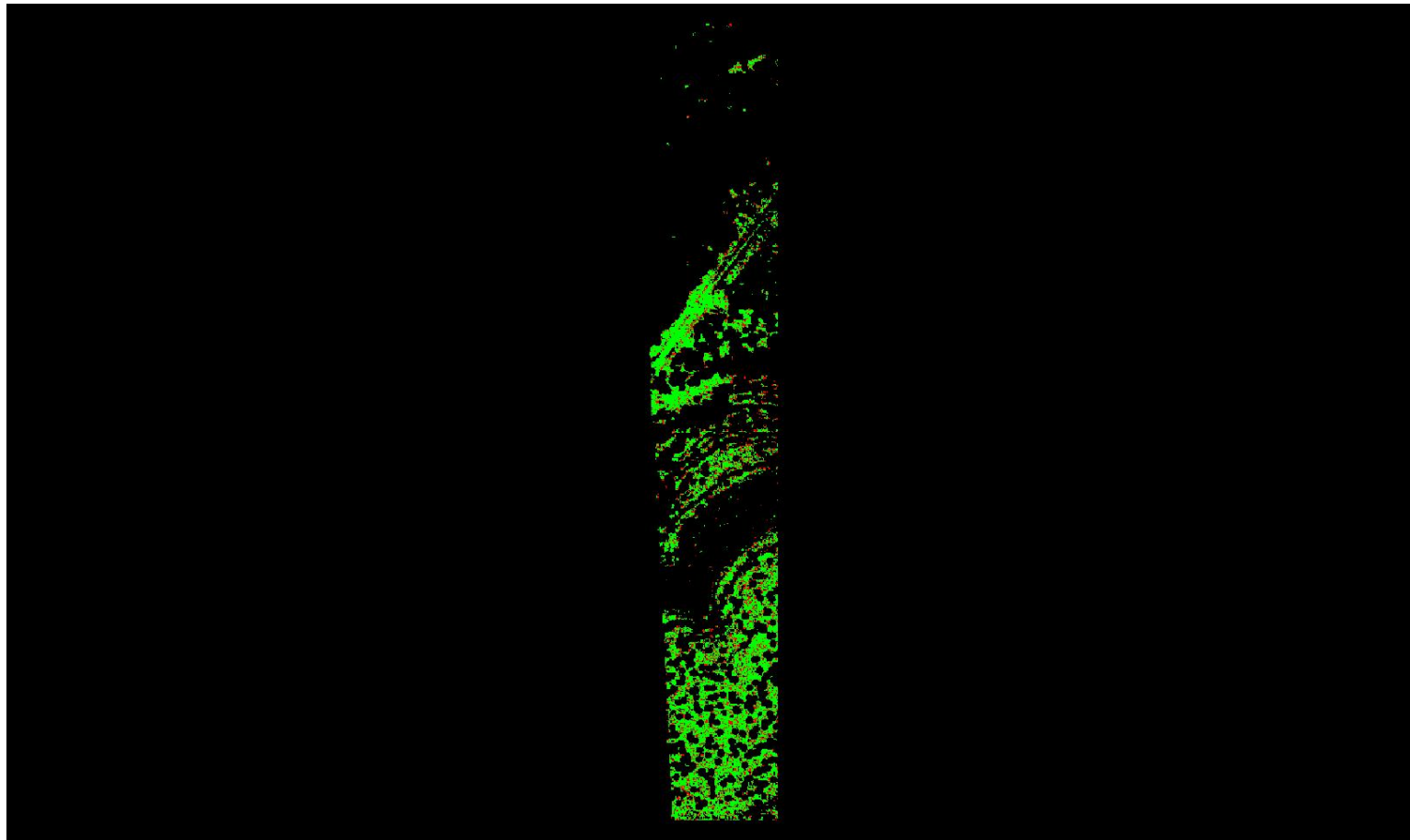


A maximum vertical separation cutoff has been applied to this graphic for the purpose of masking out disruptive features that are not applicable for depicting sensor noise within individual swaths (e.g., trees, moving cars, etc.).

DPH-8 Report on Smooth Surface Precision (intraswath) - continued

[Data Source - Y:\Mapping\Projects\65220171_USGS-TX_West_Texas\Production\Final_Client_Deliverables\Lot10_utm13_point_cloud\Swaths](#)

[Result Path - Y:\Mapping\Projects\65220171_USGS-TX_West_Texas\Admin\QA_OC\Lot10\DPH_8\Individual_13RGO685035_C_S_02863_GRID.jp2](#)




0	0.060	0.600 (Meter)
0	0.197	1.969 (Feet)

A maximum vertical separation cutoff has been applied to this graphic for the purpose of masking out disruptive features that are not applicable for depicting sensor noise within individual swaths (e.g., trees, moving cars, etc.).

DPH-8 Report on Smooth Surface Precision (intraswath) - continued

[Data Source - Y:\Mapping\Projects\65220171_USGS-TX_West_Texas\Production\Final_Client_Deliverables\Lot10_utm13_point_cloud\Swaths](#)

[Result Path - Y:\Mapping\Projects\65220171_USGS-TX_West_Texas\Admin\OA_QC\Lot10\DPH_8\Individual_13RFO710215_C_S_02274_GRID.jp2](#)




A maximum vertical separation cutoff has been applied to this graphic for the purpose of masking out disruptive features that are not applicable for depicting sensor noise within individual swaths (e.g., trees, moving cars, etc.).

DPH-8 Report on Smooth Surface Precision (intraswath) - continued

[Data Source - Y:\Mapping\Projects\65220171_USGS-TX_West_Texas\Production\Final_Client_Deliverables\Lot10_utm13_point_cloud\Swaths](#)

[Result Path - Y:\Mapping\Projects\65220171_USGS-TX_West_Texas\Admin\OA_QC\Lot10\DPH_8\Individual_13RFO680695_C_S_02134_GRID.jp2](#)



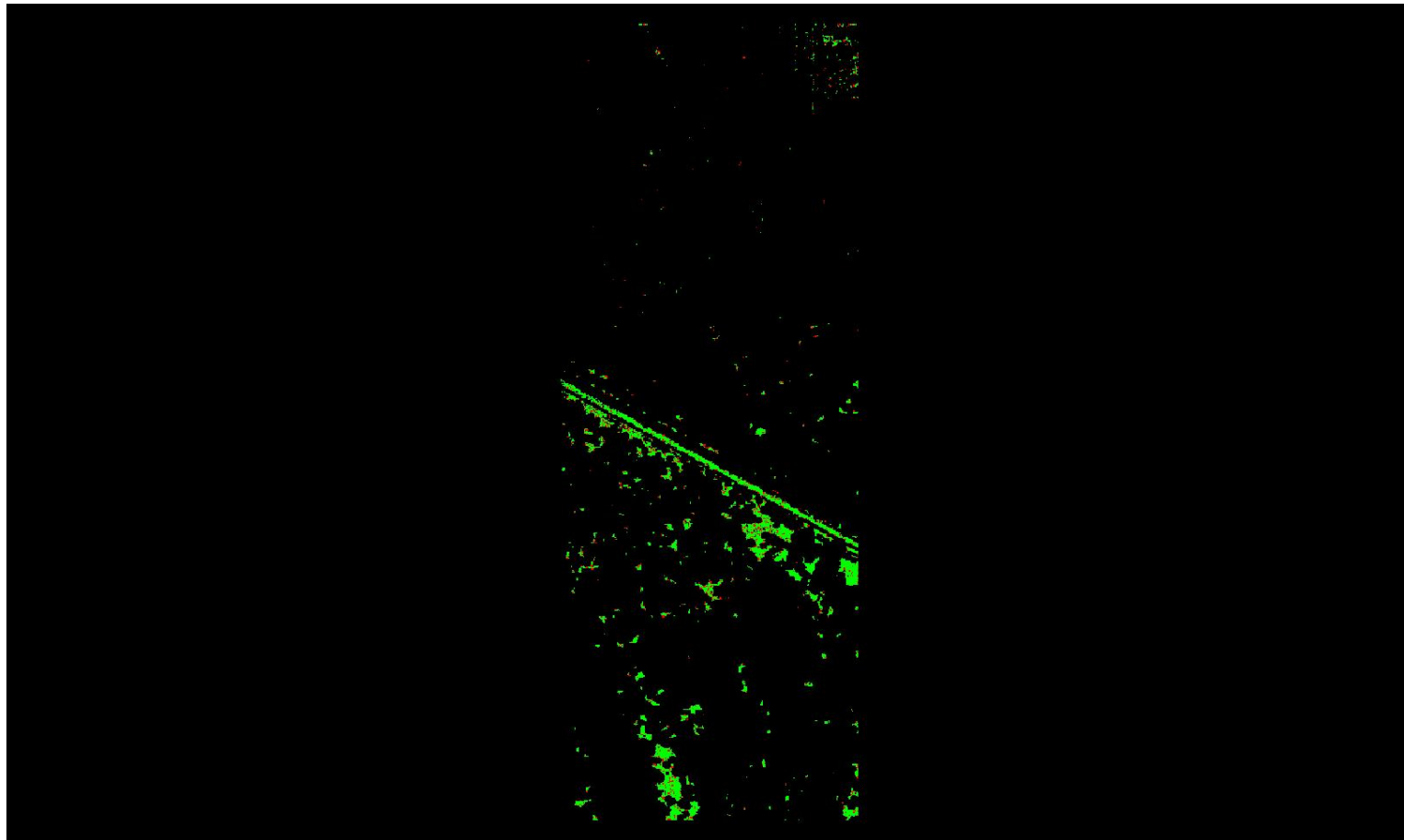
0	0.060	0.600 (Meter)
0	0.197	1.969 (Feet)

A maximum vertical separation cutoff has been applied to this graphic for the purpose of masking out disruptive features that are not applicable for depicting sensor noise within individual swaths (e.g., trees, moving cars, etc.).

DPH-8 Report on Smooth Surface Precision (intraswath) - continued

[Data Source - Y:\Mapping\Projects\65220171_USGS-TX_West_Texas\Production\Final_Client_Deliverables\Lot10_utm13_point_cloud\Swaths](#)

[Result Path - Y:\Mapping\Projects\65220171_USGS-TX_West_Texas\Admin\QA_OC\Lot10\DPH_8\Individual_13RGP370735_CS_02185_GRID.jp2](#)

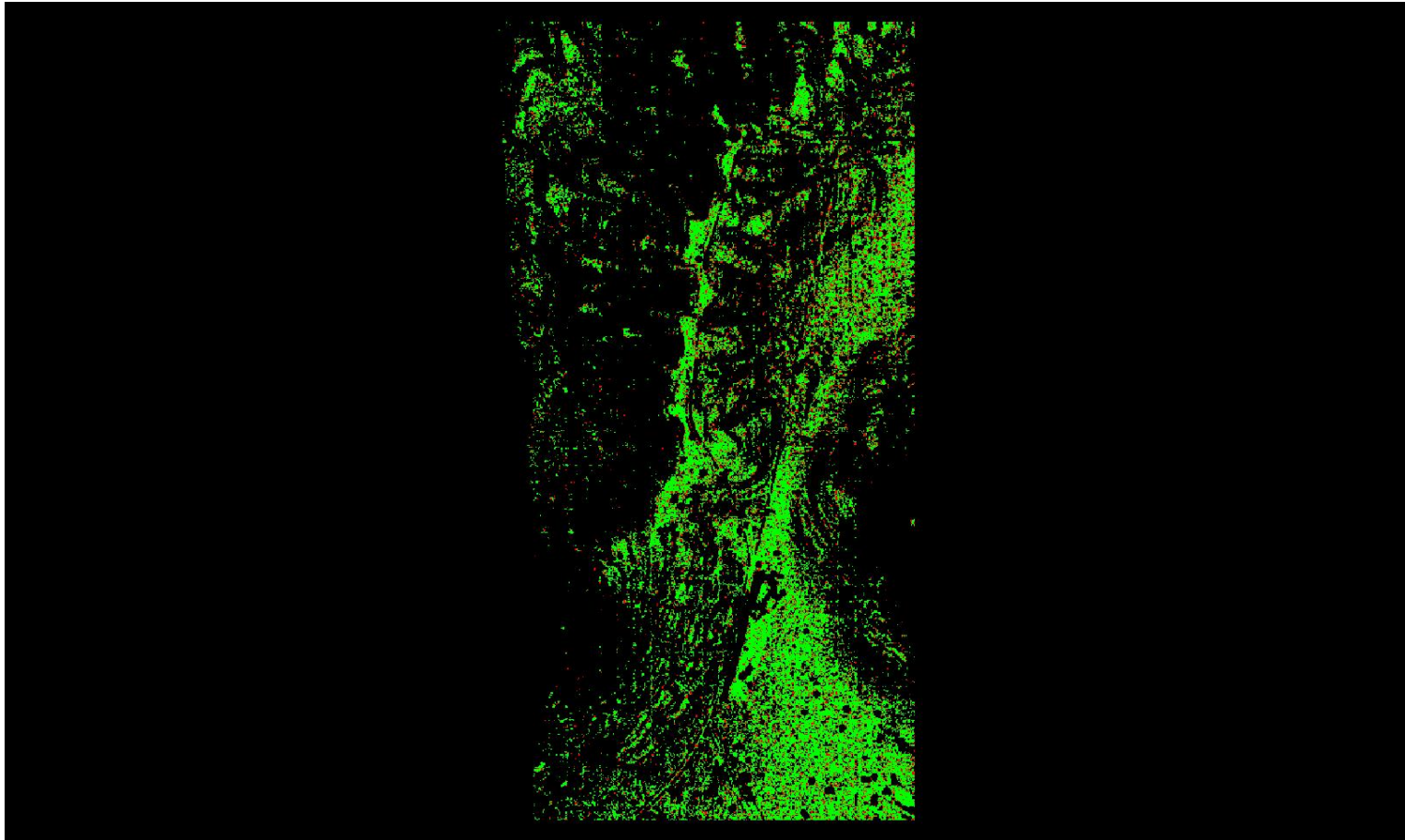


A maximum vertical separation cutoff has been applied to this graphic for the purpose of masking out disruptive features that are not applicable for depicting sensor noise within individual swaths (e.g., trees, moving cars, etc.).

DPH-8 Report on Smooth Surface Precision (intraswath) - continued

[Data Source - Y:\Mapping\Projects\65220171_USGS-TX_West_Texas\Production\Final_Client_Deliverables\Lot10_utm13_point_cloud\Swaths](#)

[Result Path - Y:\Mapping\Projects\65220171_USGS-TX_West_Texas\Admin\QA_OC\Lot10\DPH_8\Individual_13RGP040780_C_S_02640_GRID.jp2](#)



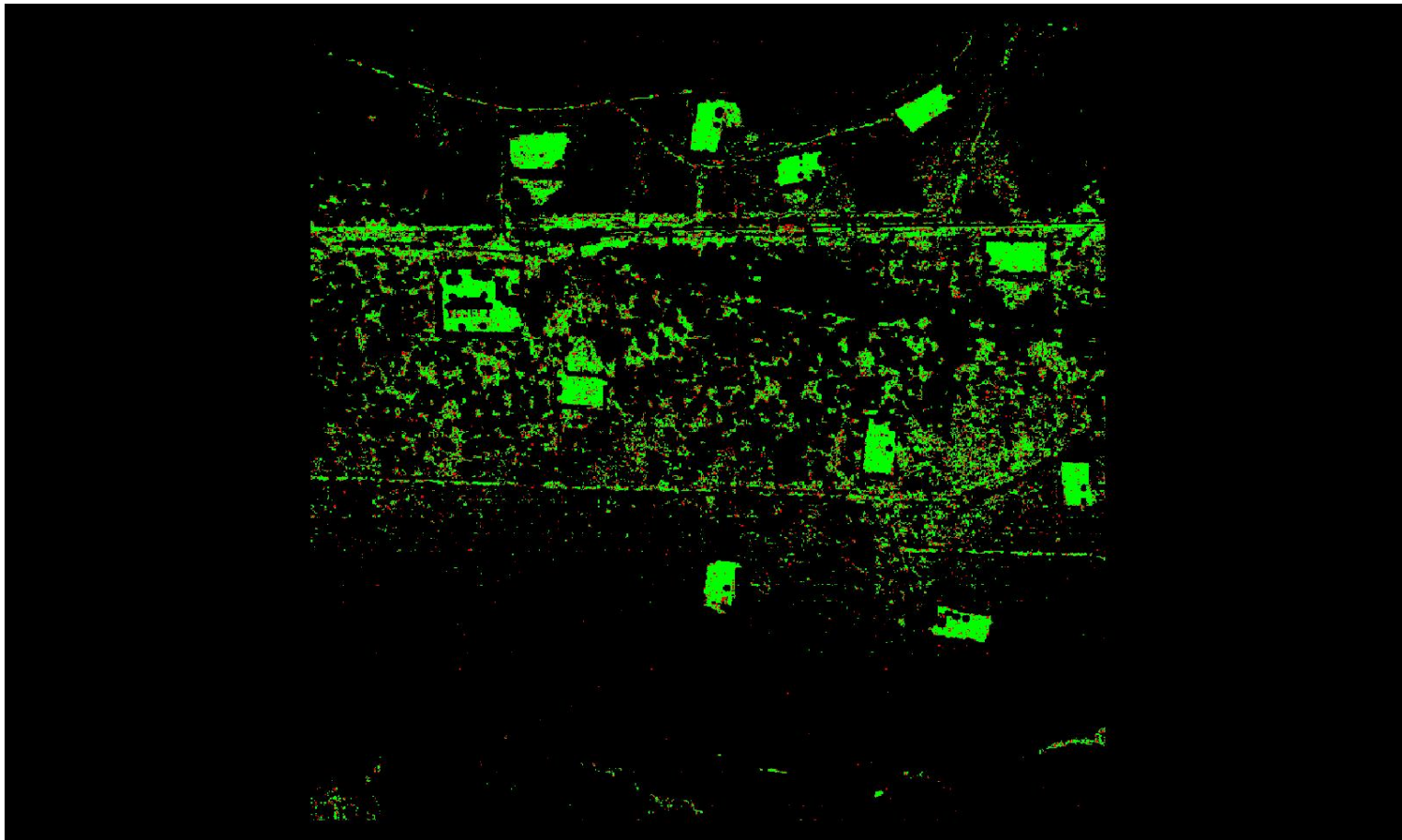
0	0.060	0.600 (Meter)
0	0.197	1.969 (Feet)

A maximum vertical separation cutoff has been applied to this graphic for the purpose of masking out disruptive features that are not applicable for depicting sensor noise within individual swaths (e.g., trees, moving cars, etc.).

DPH-8 Report on Smooth Surface Precision (intraswath) - continued

[Data Source - Y:\Mapping\Projects\65220171_USGS-TX_West_Texas\Production\Final_Client_Deliverables\Lot10_utm13_point_cloud\Swaths](#)

[Result Path - Y:\Mapping\Projects\65220171_USGS-TX_West_Texas\Admin\OA_QC\Lot10\DPH_8\Individual_13RGP070645_C_S_02687_GRID.jp2](#)

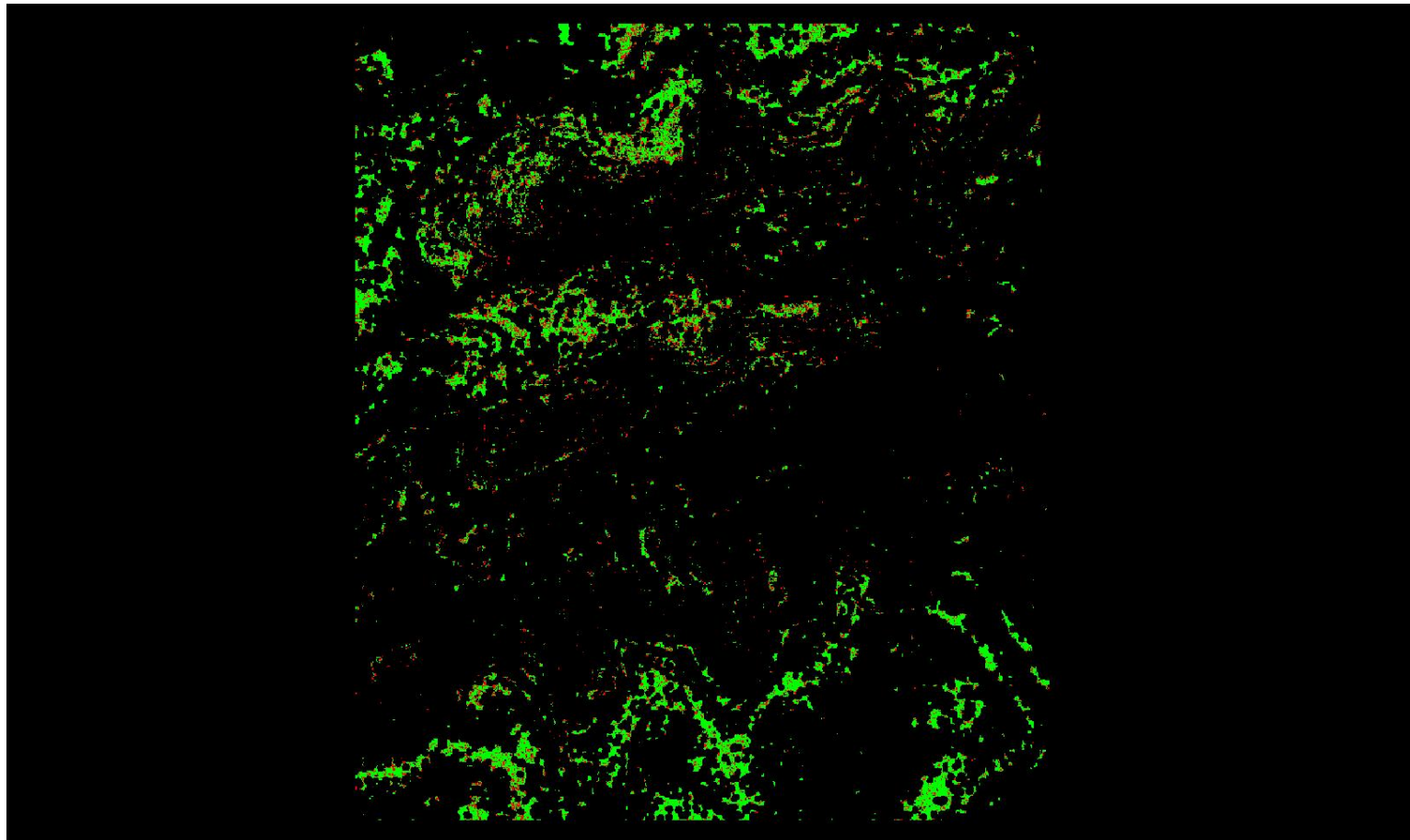


A maximum vertical separation cutoff has been applied to this graphic for the purpose of masking out disruptive features that are not applicable for depicting sensor noise within individual swaths (e.g., trees, moving cars, etc.).

DPH-8 Report on Smooth Surface Precision (intraswath) - continued

[Data Source - Y:\Mapping\Projects\65220171_USGS-TX_West_Texas\Production\Final_Client_Deliverables\Lot10_utm13_point_cloud\Swaths](#)

[Result Path - Y:\Mapping\Projects\65220171_USGS-TX_West_Texas\Admin\OA_QC\Lot10\DPH_8\Individual_13RGP745570_C_S_02656_GRID.jp2](#)



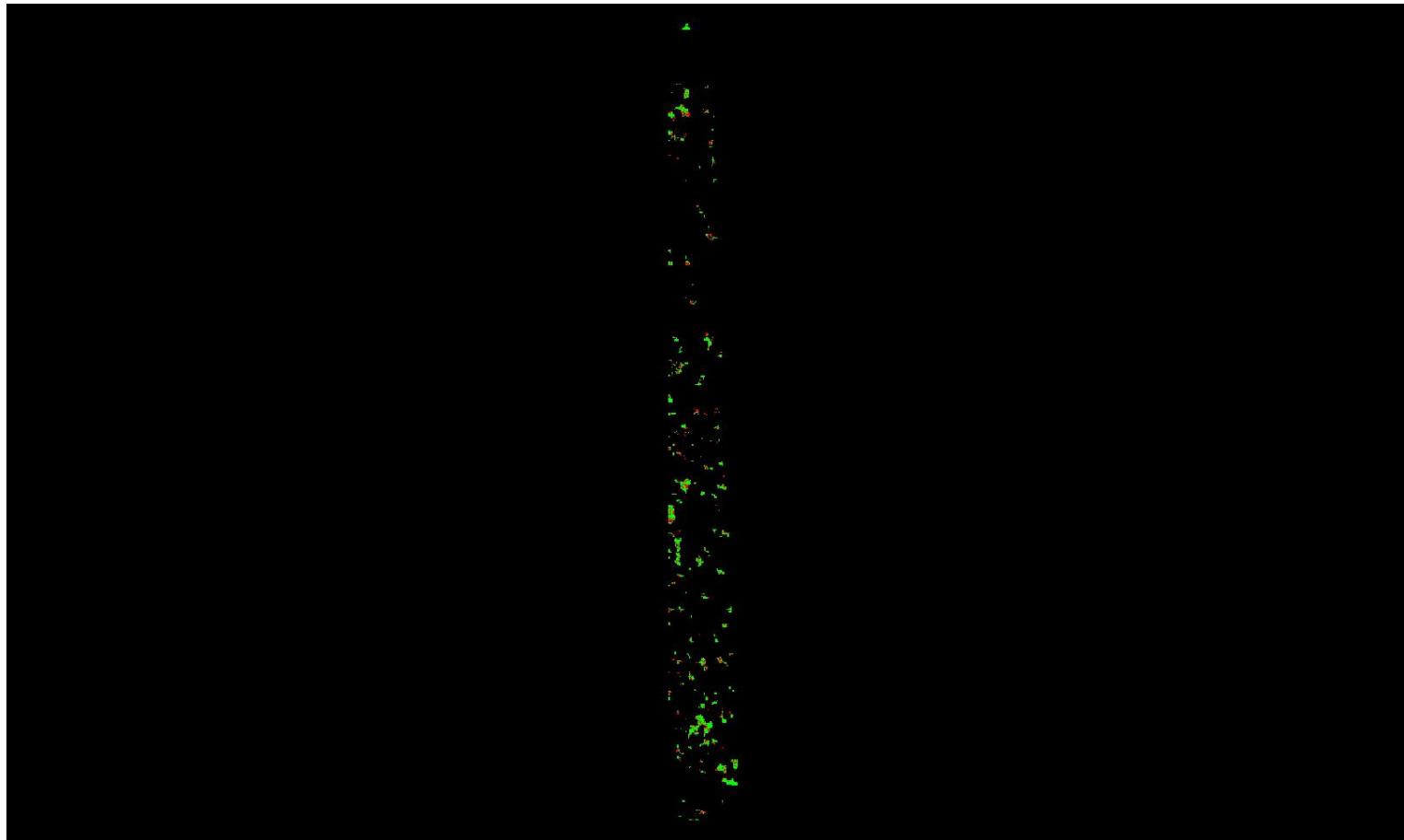
0	0.060	0.600 (Meter)
0	0.197	1.969 (Feet)

A maximum vertical separation cutoff has been applied to this graphic for the purpose of masking out disruptive features that are not applicable for depicting sensor noise within individual swaths (e.g., trees, moving cars, etc.).

DPH-8 Report on Smooth Surface Precision (intraswath) - continued

[Data Source - Y:\Mapping\Projects\65220171_USGS-TX_West_Texas\Production\Final_Client_Deliverables\Lot10_utm13_point_cloud\Swaths](#)

[Result Path - Y:\Mapping\Projects\65220171_USGS-TX_West_Texas\Admin\QA_OC\Lot10\DPH_8\Individual_13RGP385945_C_S_02484_GRID.jp2](#)



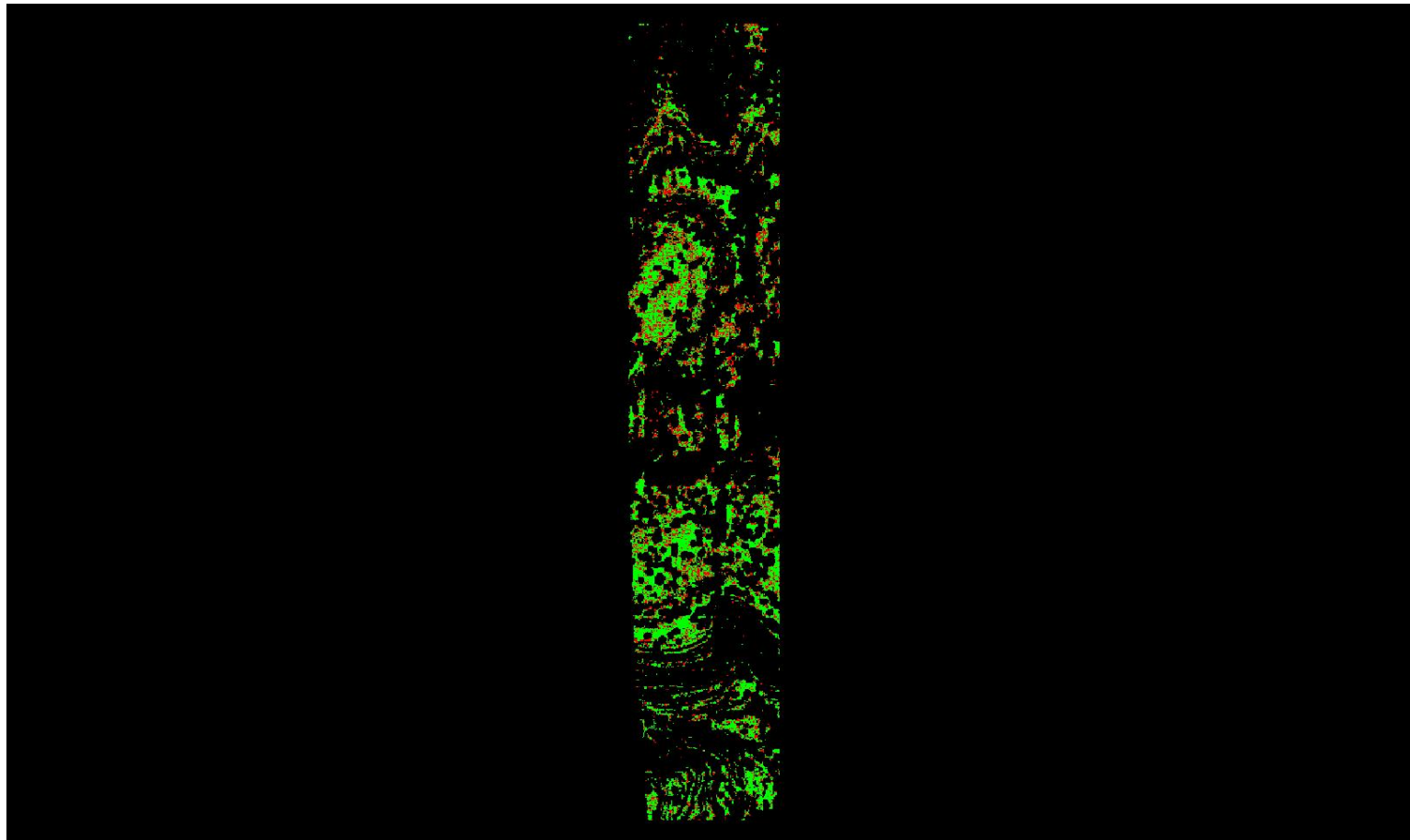
0	0.060	0.600 (Meter)
0	0.197	1.969 (Feet)

A maximum vertical separation cutoff has been applied to this graphic for the purpose of masking out disruptive features that are not applicable for depicting sensor noise within individual swaths (e.g., trees, moving cars, etc.).

DPH-8 Report on Smooth Surface Precision (intraswath) - continued

[Data Source - Y:\Mapping\Projects\65220171_USGS-TX_West_Texas\Production\Final_Client_Deliverables\Lot10_utm13_point_cloud\Swaths](#)

[Result Path - Y:\Mapping\Projects\65220171_USGS-TX_West_Texas\Admin\QA_OC\Lot10\DPH_8\Individual_13RGP580765_CS_02705_GRID.jp2](#)



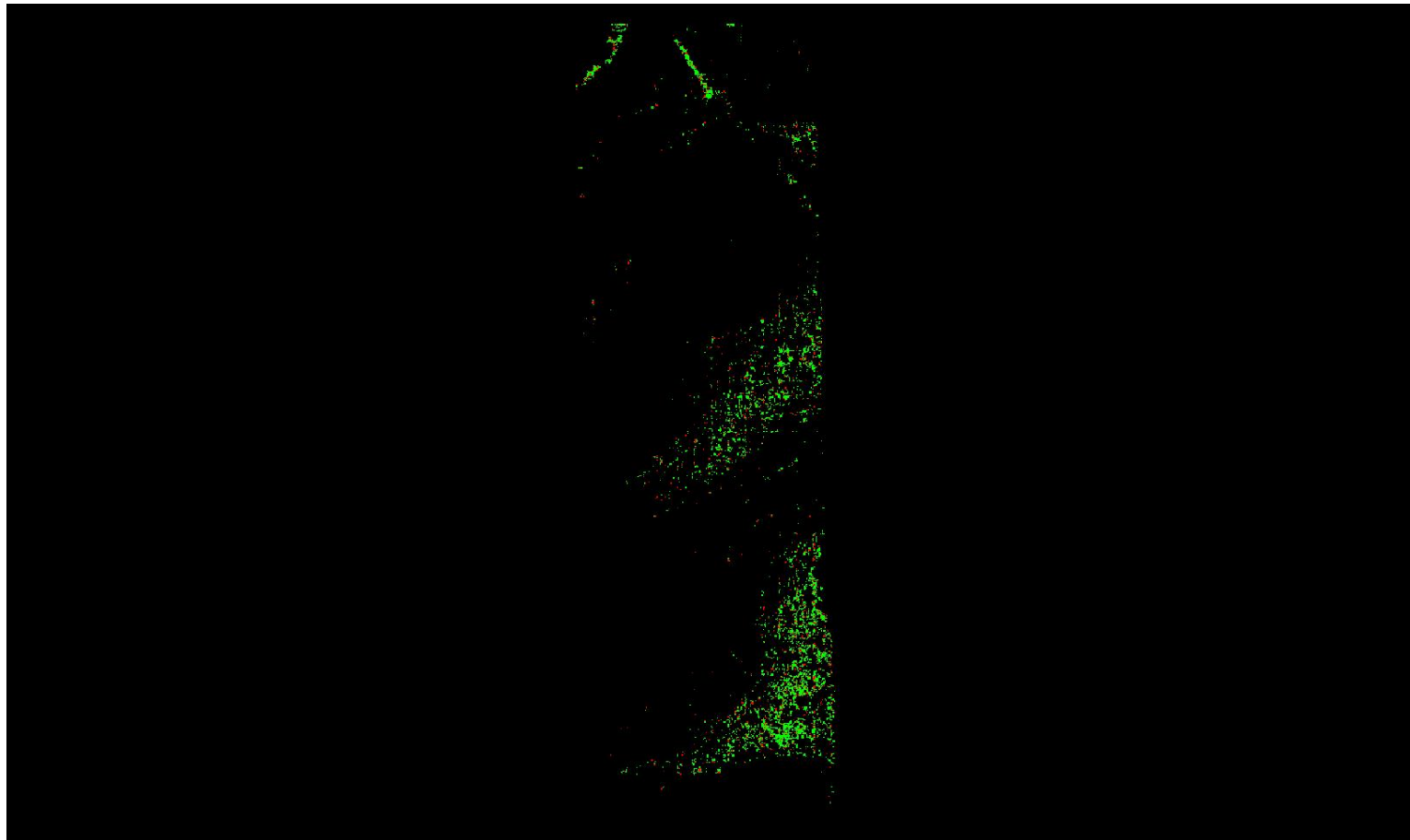
0	0.060	0.600 (Meter)
0	0.197	1.969 (Feet)

A maximum vertical separation cutoff has been applied to this graphic for the purpose of masking out disruptive features that are not applicable for depicting sensor noise within individual swaths (e.g., trees, moving cars, etc.).

DPH-8 Report on Smooth Surface Precision (intraswath) - continued

[Data Source - Y:\Mapping\Projects\65220171_USGS-TX_West_Texas\Production\Final_Client_Deliverables\Lot10_utm13_point_cloud\Swaths](#)

[Result Path - Y:\Mapping\Projects\65220171_USGS-TX_West_Texas\Admin\QA_OC\Lot10\DPH_8\Individual_13RFP980720_CS_02364_GRID.jp2](#)



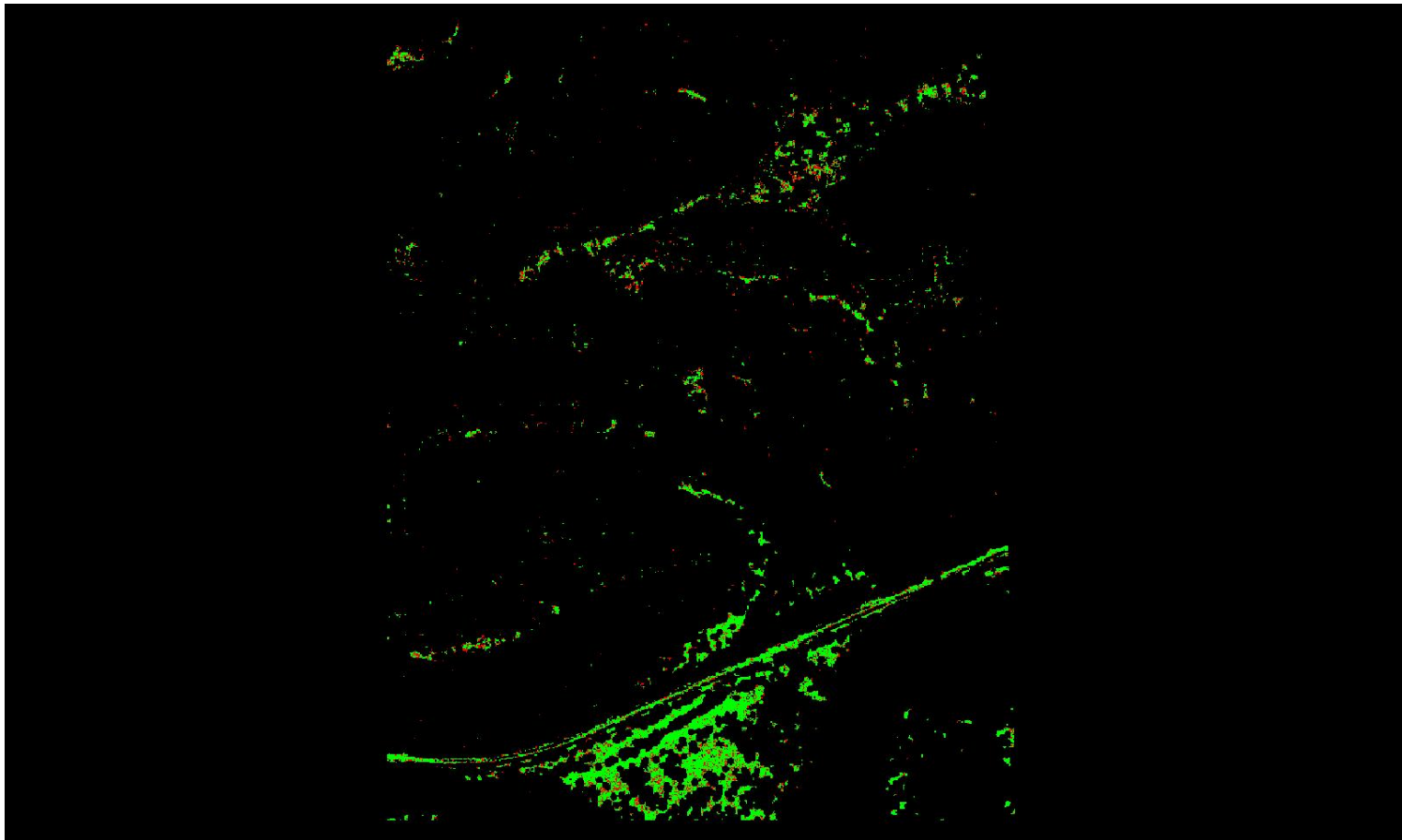
0	0.060	0.600 (Meter)
0	0.197	1.969 (Feet)

A maximum vertical separation cutoff has been applied to this graphic for the purpose of masking out disruptive features that are not applicable for depicting sensor noise within individual swaths (e.g., trees, moving cars, etc.).

DPH-8 Report on Smooth Surface Precision (intraswath) - continued

[Data Source - Y:\Mapping\Projects\65220171_USGS-TX_West_Texas\Production\Final_Client_Deliverables\Lot10_utm13_point_cloud\Swaths](#)

[Result Path - Y:\Mapping\Projects\65220171_USGS-TX_West_Texas\Admin\OA_QC\Lot10\DPH_8\Individual_13RGP520615_CS_02443_GRID.jp2](#)




0	0.060	0.600 (Meter)
0	0.197	1.969 (Feet)

A maximum vertical separation cutoff has been applied to this graphic for the purpose of masking out disruptive features that are not applicable for depicting sensor noise within individual swaths (e.g., trees, moving cars, etc.).

DPH-8 Report on Smooth Surface Precision (intraswath) - continued

[Data Source - Y:\Mapping\Projects\65220171_USGS-TX_West_Texas\Production\Final_Client_Deliverables\Lot10_utm13_point_cloud\Swaths](#)

[Result Path - Y:\Mapping\Projects\65220171_USGS-TX_West_Texas\Admin\QA_OC\Lot10\DPH_8\Individual_13RGO520740_C_S_02823_GRID.jp2](#)



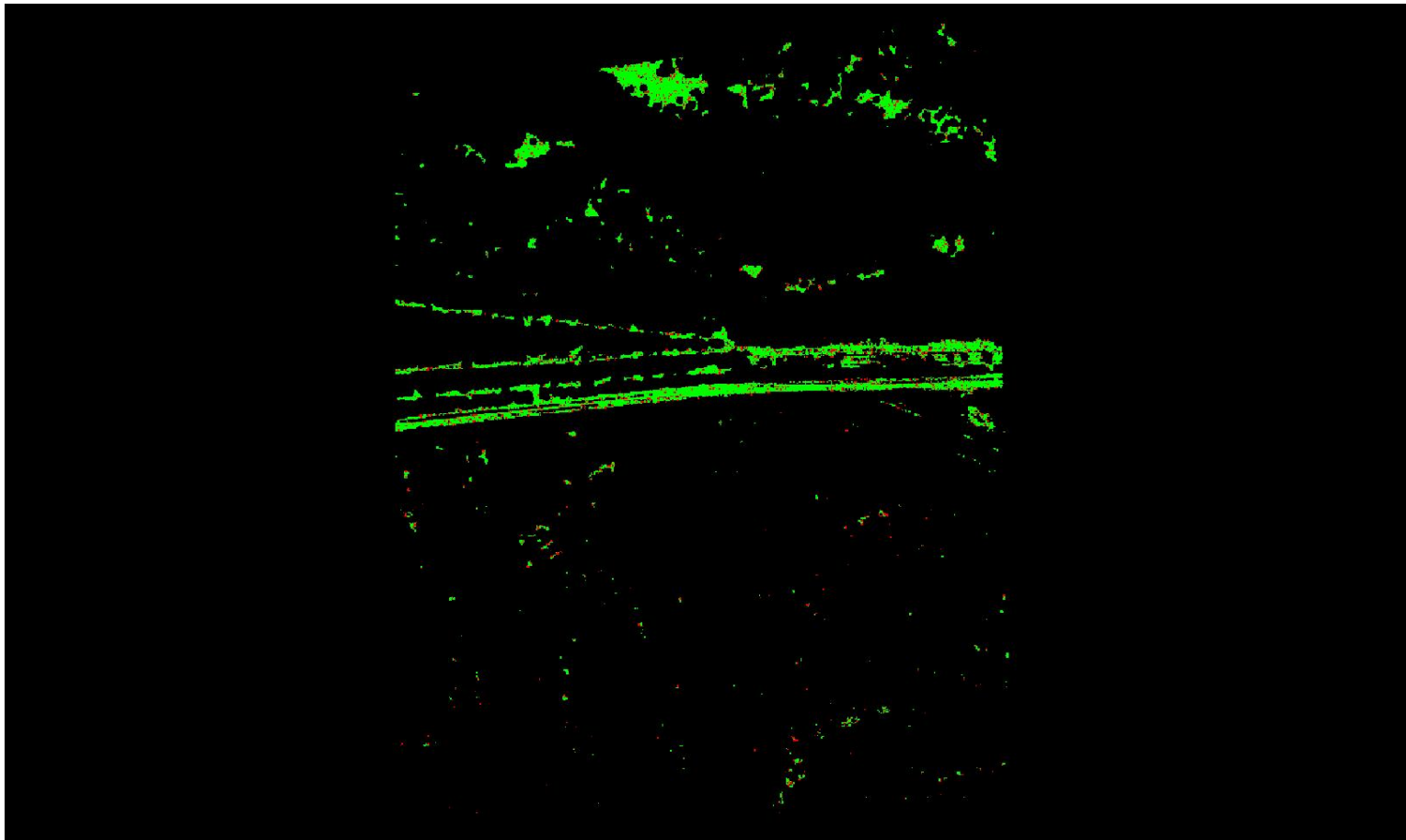
0	0.060	0.600 (Meter)
0	0.197	1.969 (Feet)

A maximum vertical separation cutoff has been applied to this graphic for the purpose of masking out disruptive features that are not applicable for depicting sensor noise within individual swaths (e.g., trees, moving cars, etc.).

DPH-8 Report on Smooth Surface Precision (intraswath) - continued

[Data Source - Y:\Mapping\Projects\65220171_USGS-TX_West_Texas\Production\Final_Client_Deliverables\Lot10_utm13_point_cloud\Swaths](#)

[Result Path - Y:\Mapping\Projects\65220171_USGS-TX_West_Texas\Admin\OA_OC\Lot10\DPH_8\Individual_13RGP460825_C_S_02706_GRID.jp2](#)




0	0.060	0.600 (Meter)
0	0.197	1.969 (Feet)

A maximum vertical separation cutoff has been applied to this graphic for the purpose of masking out disruptive features that are not applicable for depicting sensor noise within individual swaths (e.g., trees, moving cars, etc.).

DPH-8 Report on Smooth Surface Precision (intraswath) - continued

[Data Source - Y:\Mapping\Projects\65220171_USGS-TX_West_Texas\Production\Final_Client_Deliverables\Lot10_utm13_point_cloud\Swaths](#)

[Result Path - Y:\Mapping\Projects\65220171_USGS-TX_West_Texas\Admin\QA_OC\Lot10\DPH_8\Individual_13RFP560900_C_S_02268_GRID.jp2](#)




0	0.060	0.600 (Meter)
0	0.197	1.969 (Feet)

A maximum vertical separation cutoff has been applied to this graphic for the purpose of masking out disruptive features that are not applicable for depicting sensor noise within individual swaths (e.g., trees, moving cars, etc.).

DPH-8 Report on Smooth Surface Precision (intraswath) - continued

[Data Source - Y:\Mapping\Projects\65220171_USGS-TX_West_Texas\Production\Final_Client_Deliverables\Lot10_utm13_point_cloud\Swaths](#)

[Result Path - Y:\Mapping\Projects\65220171_USGS-TX_West_Texas\Admin\QA_OC\Lot10\DPH_8\Individual_13RGQ250560_C_S_02588_GRID.jp2](#)



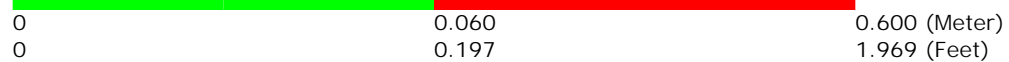
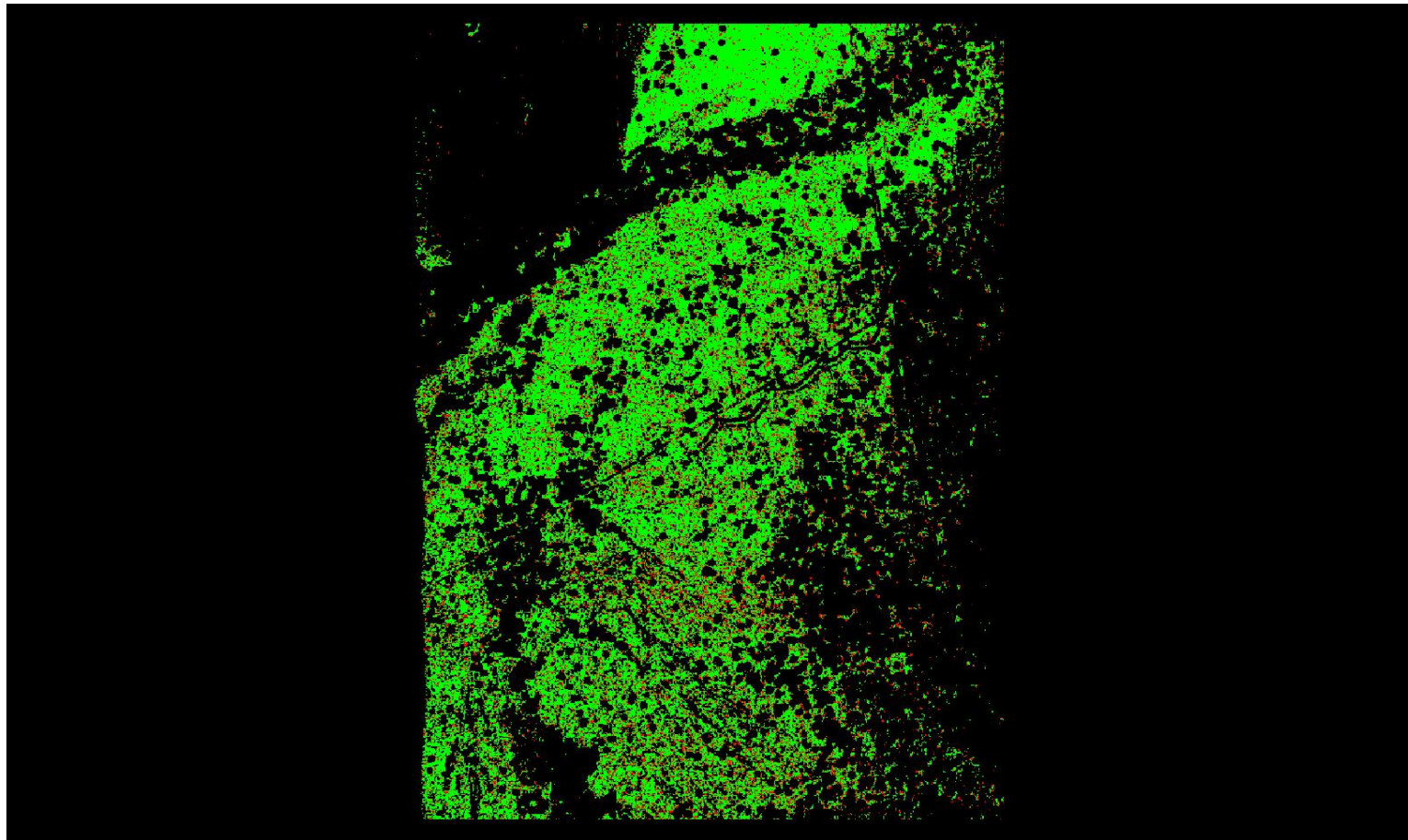
0	0.060	0.600 (Meter)
0	0.197	1.969 (Feet)

A maximum vertical separation cutoff has been applied to this graphic for the purpose of masking out disruptive features that are not applicable for depicting sensor noise within individual swaths (e.g., trees, moving cars, etc.).

DPH-8 Report on Smooth Surface Precision (intraswath) - continued

[Data Source - Y:\Mapping\Projects\65220171_USGS-TX_West_Texas\Production\Final_Client_Deliverables\Lot10_utm13_point_cloud\Swaths](#)

[Result Path - Y:\Mapping\Projects\65220171_USGS-TX_West_Texas\Admin\OA_QC\Lot10\DPH_8\Individual_13RGP235645_C_S_02822_GRID.jp2](#)




A maximum vertical separation cutoff has been applied to this graphic for the purpose of masking out disruptive features that are not applicable for depicting sensor noise within individual swaths (e.g., trees, moving cars, etc.).

DPH-8 Report on Smooth Surface Precision (intraswath) - continued

[Data Source - Y:\Mapping\Projects\65220171_USGS-TX_West_Texas\Production\Final_Client_Deliverables\Lot10_utm13_point_cloud\Swaths](#)

[Result Path - Y:\Mapping\Projects\65220171_USGS-TX_West_Texas\Admin\OA_OC\Lot10\DPH_8\Individual_13RFO830590_CS_02216_GRID.jp2](#)

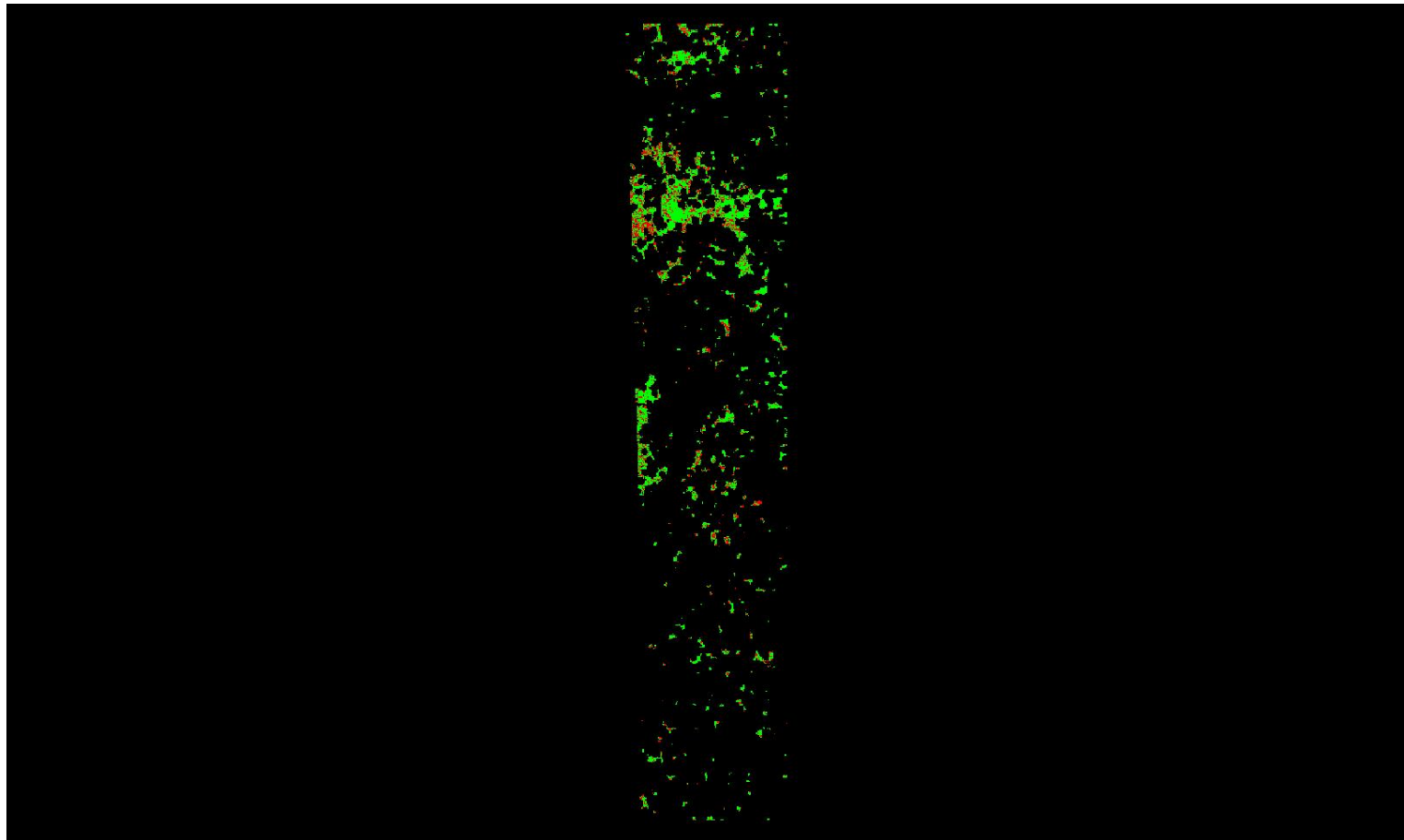


A maximum vertical separation cutoff has been applied to this graphic for the purpose of masking out disruptive features that are not applicable for depicting sensor noise within individual swaths (e.g., trees, moving cars, etc.).

DPH-8 Report on Smooth Surface Precision (intraswath) - continued

[Data Source - Y:\Mapping\Projects\65220171_USGS-TX_West_Texas\Production\Final_Client_Deliverables\Lot10_utm13_point_cloud\Swaths](#)

[Result Path - Y:\Mapping\Projects\65220171_USGS-TX_West_Texas\Admin\QA_OC\Lot10\DPH_8\Individual_13RGQ310140_C_S_02230_GRID.jp2](#)

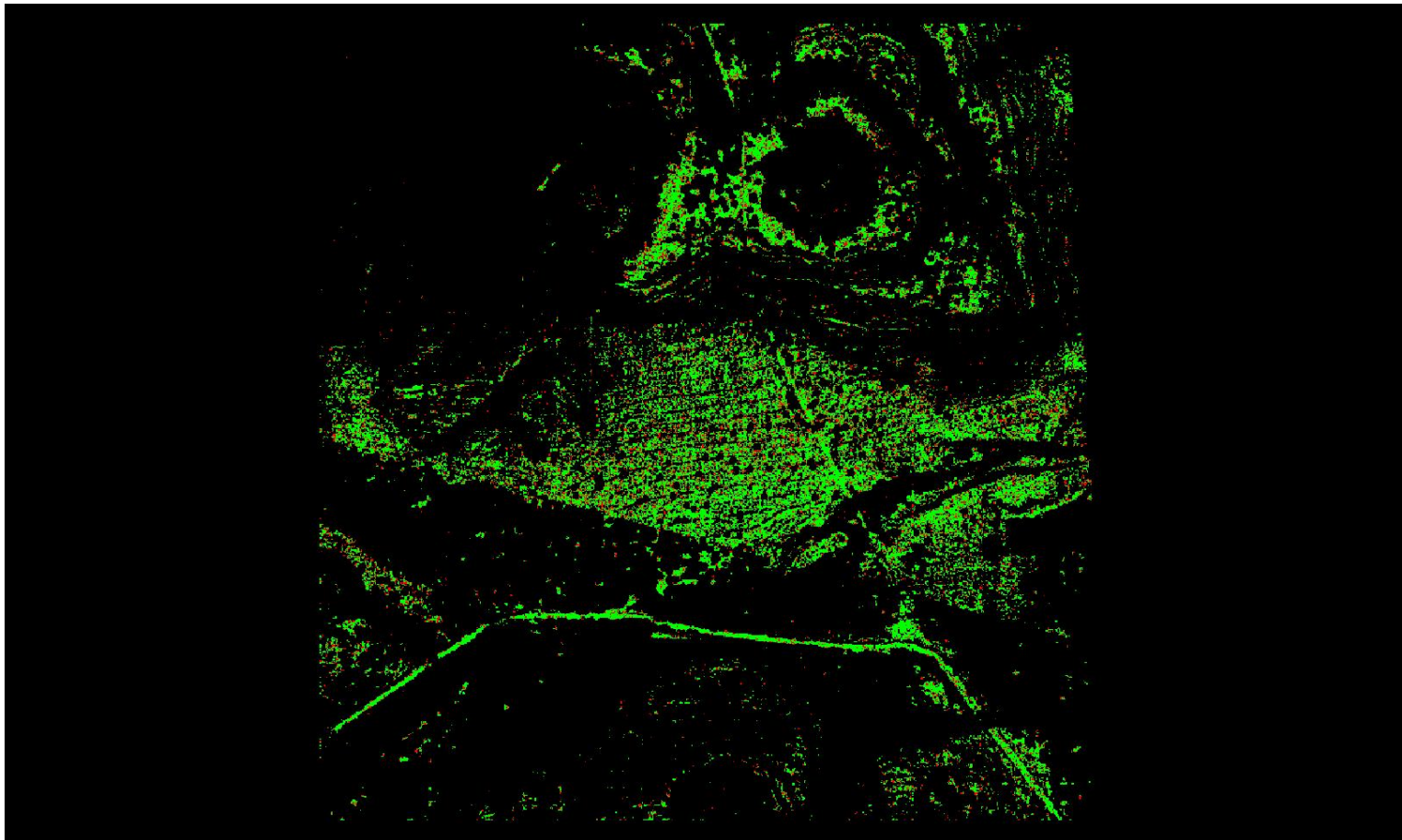


A maximum vertical separation cutoff has been applied to this graphic for the purpose of masking out disruptive features that are not applicable for depicting sensor noise within individual swaths (e.g., trees, moving cars, etc.).

DPH-8 Report on Smooth Surface Precision (intraswath) - continued

[Data Source - Y:\Mapping\Projects\65220171_USGS-TX_West_Texas\Production\Final_Client_Deliverables\Lot10_utm13_point_cloud\Swaths](#)

[Result Path - Y:\Mapping\Projects\65220171_USGS-TX_West_Texas\Admin\OA_OC\Lot10\DPH_8\Individual_13RGP055735_C_S_02640_GRID.jp2](#)




0	0.060	0.600 (Meter)
0	0.197	1.969 (Feet)

A maximum vertical separation cutoff has been applied to this graphic for the purpose of masking out disruptive features that are not applicable for depicting sensor noise within individual swaths (e.g., trees, moving cars, etc.).

DPH-8 Report on Smooth Surface Precision (intraswath) - continued

[Data Source - Y:\Mapping\Projects\65220171_USGS-TX_West_Texas\Production\Final_Client_Deliverables\Lot10_utm13_point_cloud\Swaths](#)

[Result Path - Y:\Mapping\Projects\65220171_USGS-TX_West_Texas\Admin\OA_QC\Lot10\DPH_8\Individual_13RGQ160725_C_S_02729_GRID.jp2](#)




A maximum vertical separation cutoff has been applied to this graphic for the purpose of masking out disruptive features that are not applicable for depicting sensor noise within individual swaths (e.g., trees, moving cars, etc.).

DPH-8 Report on Smooth Surface Precision (intraswath) - continued

[Data Source - Y:\Mapping\Projects\65220171_USGS-TX_West_Texas\Production\Final_Client_Deliverables\Lot10_utm13_point_cloud\Swaths](#)

[Result Path - Y:\Mapping\Projects\65220171_USGS-TX_West_Texas\Admin\QA_OC\Lot10\DPH_8\Individual_13RFO830365_C_S_02088_GRID.jp2](#)




A maximum vertical separation cutoff has been applied to this graphic for the purpose of masking out disruptive features that are not applicable for depicting sensor noise within individual swaths (e.g., trees, moving cars, etc.).

DPH-8 Report on Smooth Surface Precision (intraswath) - continued

[Data Source - Y:\Mapping\Projects\65220171_USGS-TX_West_Texas\Production\Final_Client_Deliverables\Lot10_utm13_point_cloud\Swaths](#)

[Result Path - Y:\Mapping\Projects\65220171_USGS-TX_West_Texas\Admin\OA_QC\Lot10\DPH_8\Individual_13RGO055290_C_S_02680_GRID.jp2](#)



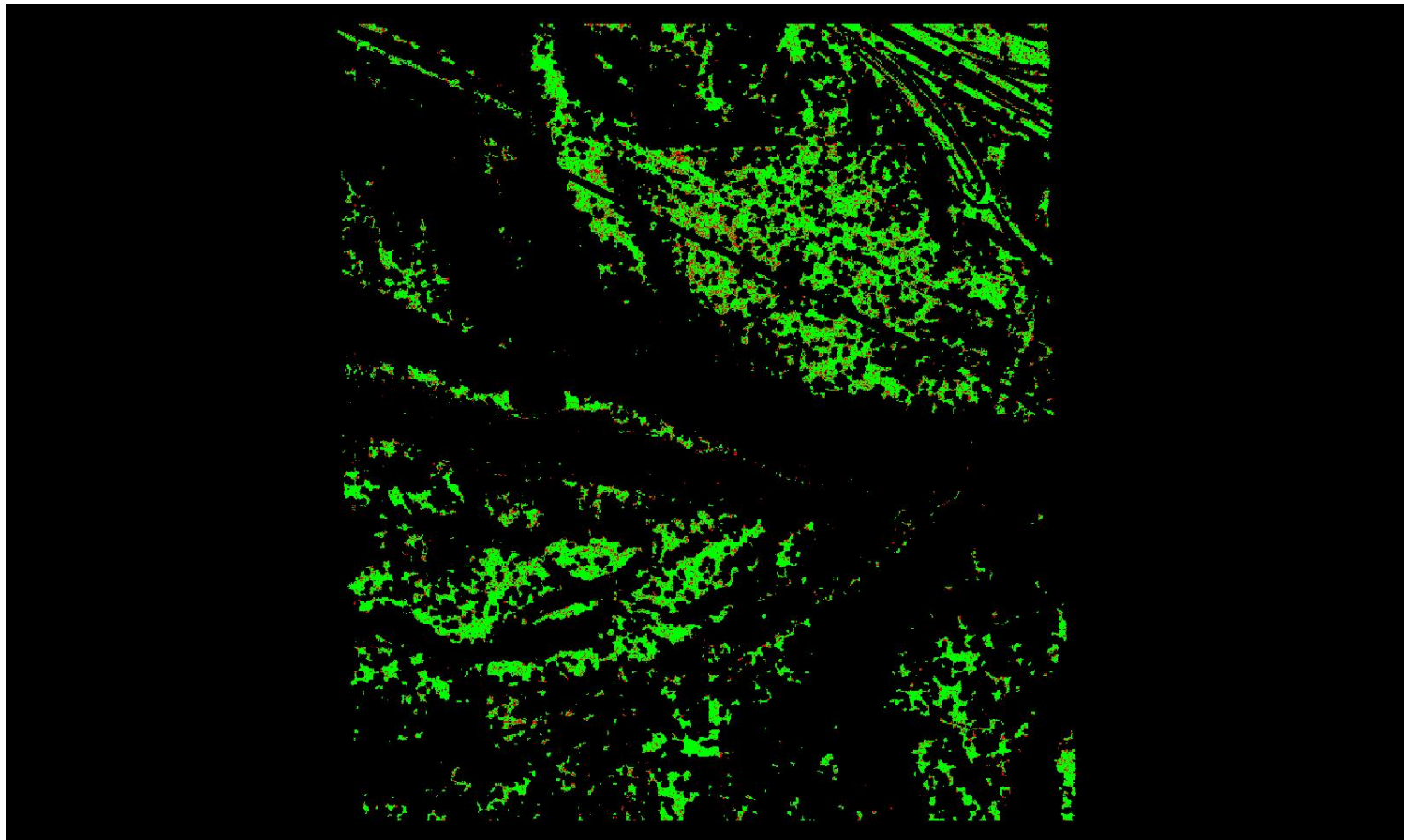
0	0.060	0.600 (Meter)
0	0.197	1.969 (Feet)

A maximum vertical separation cutoff has been applied to this graphic for the purpose of masking out disruptive features that are not applicable for depicting sensor noise within individual swaths (e.g., trees, moving cars, etc.).

DPH-8 Report on Smooth Surface Precision (intraswath) - continued

[Data Source - Y:\Mapping\Projects\65220171_USGS-TX_West_Texas\Production\Final_Client_Deliverables\Lot10_utm13_point_cloud\Swaths](#)

[Result Path - Y:\Mapping\Projects\65220171_USGS-TX_West_Texas\Admin\OA_QC\Lot10\DPH_8\Individual_13RGO865110_C_S_00243_GRID.jp2](#)




0	0.060	0.600 (Meter)
0	0.197	1.969 (Feet)

A maximum vertical separation cutoff has been applied to this graphic for the purpose of masking out disruptive features that are not applicable for depicting sensor noise within individual swaths (e.g., trees, moving cars, etc.).

DPH-8 Report on Smooth Surface Precision (intraswath) - continued

[Data Source - Y:\Mapping\Projects\65220171_USGS-TX_West_Texas\Production\Final_Client_Deliverables\Lot10_utm13_point_cloud\Swaths](#)

[Result Path - Y:\Mapping\Projects\65220171_USGS-TX_West_Texas\Admin\QA_OC\Lot10\DPH_8\Individual_13RFO830365_C_S_02216_GRID.jp2](#)




0	0.060	0.600 (Meter)
0	0.197	1.969 (Feet)

A maximum vertical separation cutoff has been applied to this graphic for the purpose of masking out disruptive features that are not applicable for depicting sensor noise within individual swaths (e.g., trees, moving cars, etc.).

DPH-8 Report on Smooth Surface Precision (intraswath) - continued

[Data Source - Y:\Mapping\Projects\65220171_USGS-TX_West_Texas\Production\Final_Client_Deliverables\Lot10_utm13_point_cloud\Swaths](#)

[Result Path - Y:\Mapping\Projects\65220171_USGS-TX_West_Texas\Admin\OA_OC\Lot10\DPH_8\Individual_13RGO505335_C_S_02782_GRID.jp2](#)




0	0.060	0.600 (Meter)
0	0.197	1.969 (Feet)

A maximum vertical separation cutoff has been applied to this graphic for the purpose of masking out disruptive features that are not applicable for depicting sensor noise within individual swaths (e.g., trees, moving cars, etc.).

DPH-8 Report on Smooth Surface Precision (intraswath) - continued

[Data Source - Y:\Mapping\Projects\65220171_USGS-TX_West_Texas\Production\Final_Client_Deliverables\Lot10_utm13_point_cloud\Swaths](#)

[Result Path - Y:\Mapping\Projects\65220171_USGS-TX_West_Texas\Admin\QA_OC\Lot10\DPH_8\Individual_13RGQ190470_C_S_02360_GRID.jp2](#)




A maximum vertical separation cutoff has been applied to this graphic for the purpose of masking out disruptive features that are not applicable for depicting sensor noise within individual swaths (e.g., trees, moving cars, etc.).

DPH-8 Report on Smooth Surface Precision (intraswath) - continued

[Data Source - Y:\Mapping\Projects\65220171_USGS-TX_West_Texas\Production\Final_Client_Deliverables\Lot10_utm13_point_cloud\Swaths](#)

[Result Path - Y:\Mapping\Projects\65220171_USGS-TX_West_Texas\Admin\OA_OC\Lot10\DPH_8\Individual_13RGQ730320_C_S_02927_GRID.jp2](#)

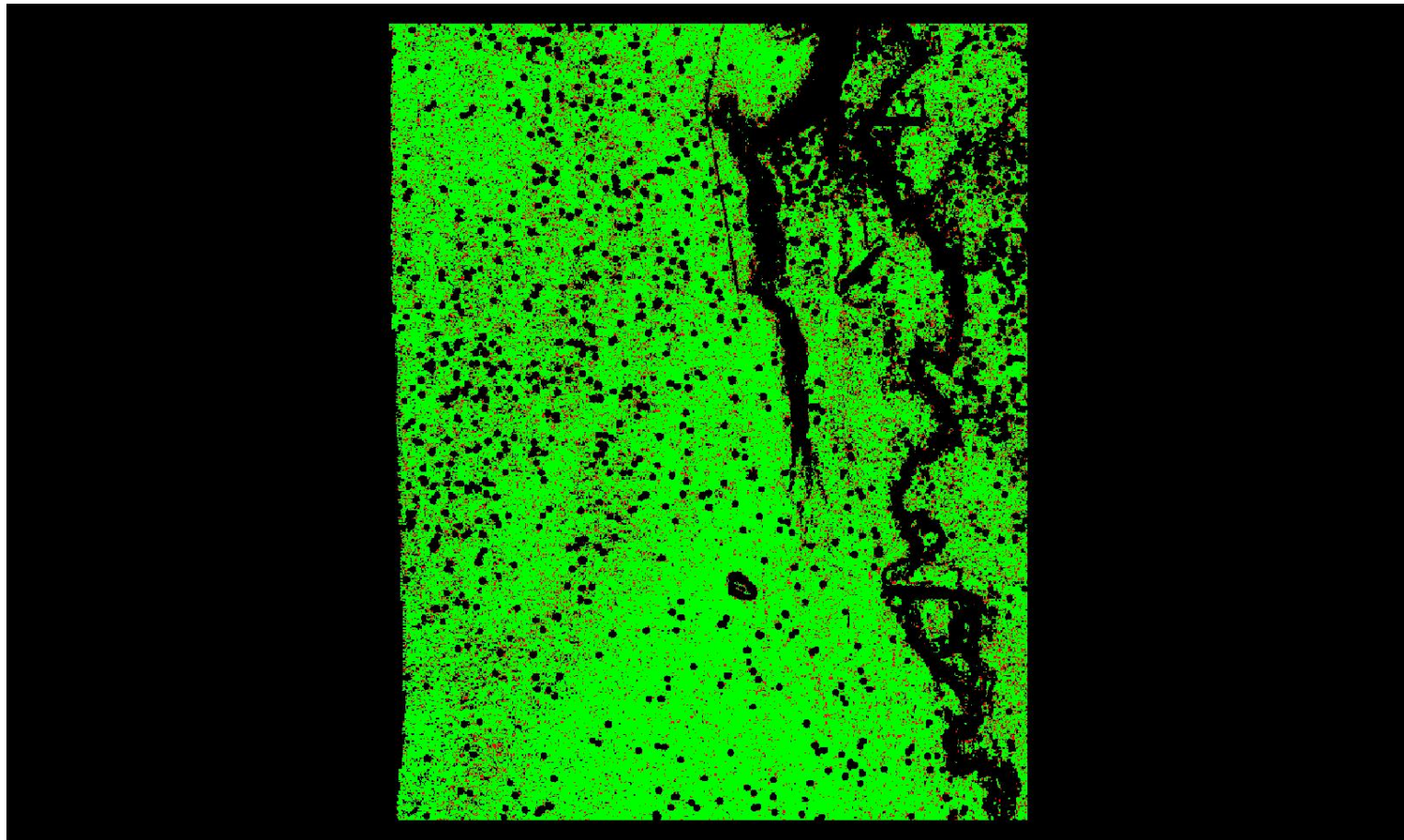


A maximum vertical separation cutoff has been applied to this graphic for the purpose of masking out disruptive features that are not applicable for depicting sensor noise within individual swaths (e.g., trees, moving cars, etc.).

DPH-8 Report on Smooth Surface Precision (intraswath) - continued

[Data Source - Y:\Mapping\Projects\65220171_USGS-TX_West_Texas\Production\Final_Client_Deliverables\Lot10_utm13_point_cloud\Swaths](#)

[Result Path - Y:\Mapping\Projects\65220171_USGS-TX_West_Texas\Admin\QA_OC\Lot10\DPH_8\Individual_13RFP845465_C_S_02686_GRID.jp2](#)

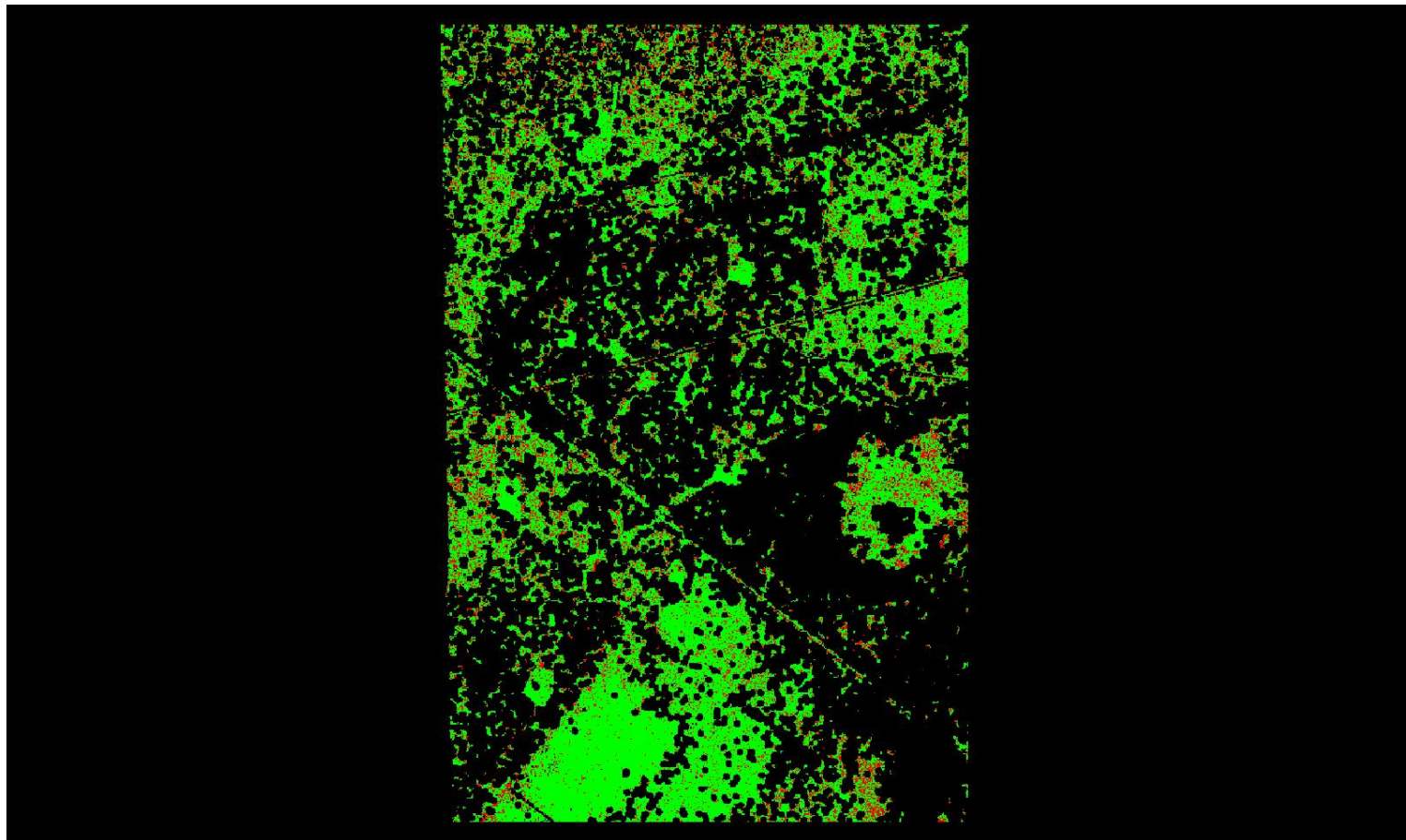


A maximum vertical separation cutoff has been applied to this graphic for the purpose of masking out disruptive features that are not applicable for depicting sensor noise within individual swaths (e.g., trees, moving cars, etc.).

DPH-8 Report on Smooth Surface Precision (intraswath) - continued

[Data Source - Y:\Mapping\Projects\65220171_USGS-TX_West_Texas\Production\Final_Client_Deliverables\Lot10_utm13_point_cloud\Swaths](#)

[Result Path - Y:\Mapping\Projects\65220171_USGS-TX_West_Texas\Admin\QA_OC\Lot10\DPH_8\Individual_13RGQ115590_C_S_02533_GRID.jp2](#)




A maximum vertical separation cutoff has been applied to this graphic for the purpose of masking out disruptive features that are not applicable for depicting sensor noise within individual swaths (e.g., trees, moving cars, etc.).

DPH-8 Report on Smooth Surface Precision (intraswath) - continued

[Data Source - Y:\Mapping\Projects\65220171_USGS-TX_West_Texas\Production\Final_Client_Deliverables\Lot10_utm13_point_cloud\Swaths](#)

[Result Path - Y:\Mapping\Projects\65220171_USGS-TX_West_Texas\Admin\QA_OC\Lot10\DPH_8\Individual_13RFP740960_CS_02341_GRID.jp2](#)




0	0.060	0.600 (Meter)
0	0.197	1.969 (Feet)

A maximum vertical separation cutoff has been applied to this graphic for the purpose of masking out disruptive features that are not applicable for depicting sensor noise within individual swaths (e.g., trees, moving cars, etc.).

DPH-8 Report on Smooth Surface Precision (intraswath) - continued

[Data Source - Y:\Mapping\Projects\65220171_USGS-TX_West_Texas\Production\Final_Client_Deliverables\Lot10_utm13_point_cloud\Swaths](#)

[Result Path - Y:\Mapping\Projects\65220171_USGS-TX_West_Texas\Admin\QA_OC\Lot10\DPH_8\Individual_13RGQ475200_C_S_02692_GRID.jp2](#)




0	0.060	0.600 (Meter)
0	0.197	1.969 (Feet)

A maximum vertical separation cutoff has been applied to this graphic for the purpose of masking out disruptive features that are not applicable for depicting sensor noise within individual swaths (e.g., trees, moving cars, etc.).

DPH-8 Report on Smooth Surface Precision (intraswath) - continued

[Data Source - Y:\Mapping\Projects\65220171_USGS-TX_West_Texas\Production\Final_Client_Deliverables\Lot10_utm13_point_cloud\Swaths](#)

[Result Path - Y:\Mapping\Projects\65220171_USGS-TX_West_Texas\Admin\QA_OC\Lot10\DPH_8\Individual_13RGO685200_C_S_02696_GRID.jp2](#)



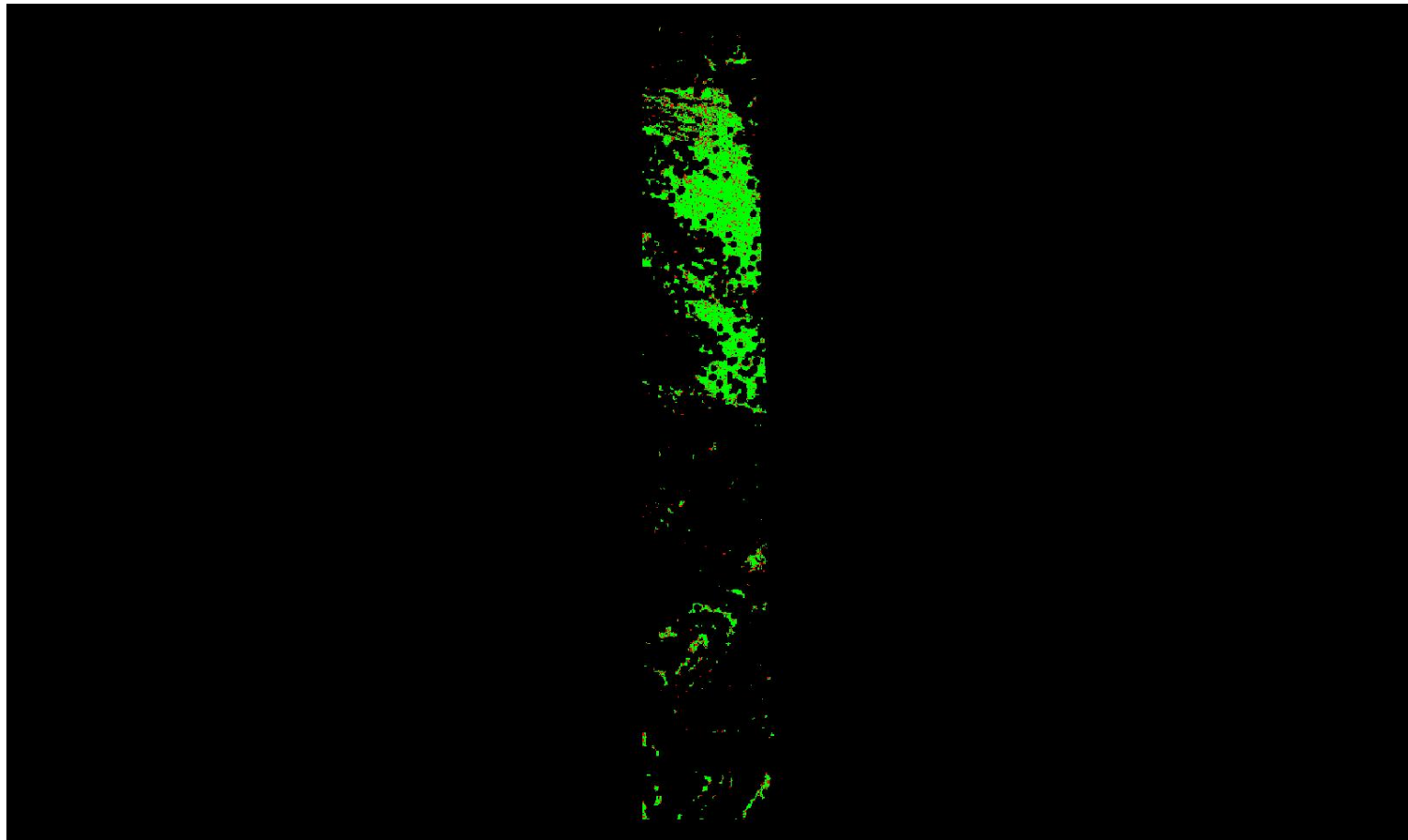
0	0.060	0.600 (Meter)
0	0.197	1.969 (Feet)

A maximum vertical separation cutoff has been applied to this graphic for the purpose of masking out disruptive features that are not applicable for depicting sensor noise within individual swaths (e.g., trees, moving cars, etc.).

DPH-8 Report on Smooth Surface Precision (intraswath) - continued

[Data Source - Y:\Mapping\Projects\65220171_USGS-TX_West_Texas\Production\Final_Client_Deliverables\Lot10_utm13_point_cloud\Swaths](#)

[Result Path - Y:\Mapping\Projects\65220171_USGS-TX_West_Texas\Admin\QA_OC\Lot10\DPH_8\Individual_13RGP730690_CS_02749_GRID.jp2](#)




A maximum vertical separation cutoff has been applied to this graphic for the purpose of masking out disruptive features that are not applicable for depicting sensor noise within individual swaths (e.g., trees, moving cars, etc.).

DPH-8 Report on Smooth Surface Precision (intraswath) - continued

[Data Source - Y:\Mapping\Projects\65220171_USGS-TX_West_Texas\Production\Final_Client_Deliverables\Lot10_utm13_point_cloud\Swaths](#)

[Result Path - Y:\Mapping\Projects\65220171_USGS-TX_West_Texas\Admin\OA_OC\Lot10\DPH_8\Individual_13RGQ190470_C_S_02296_GRID.jp2](#)

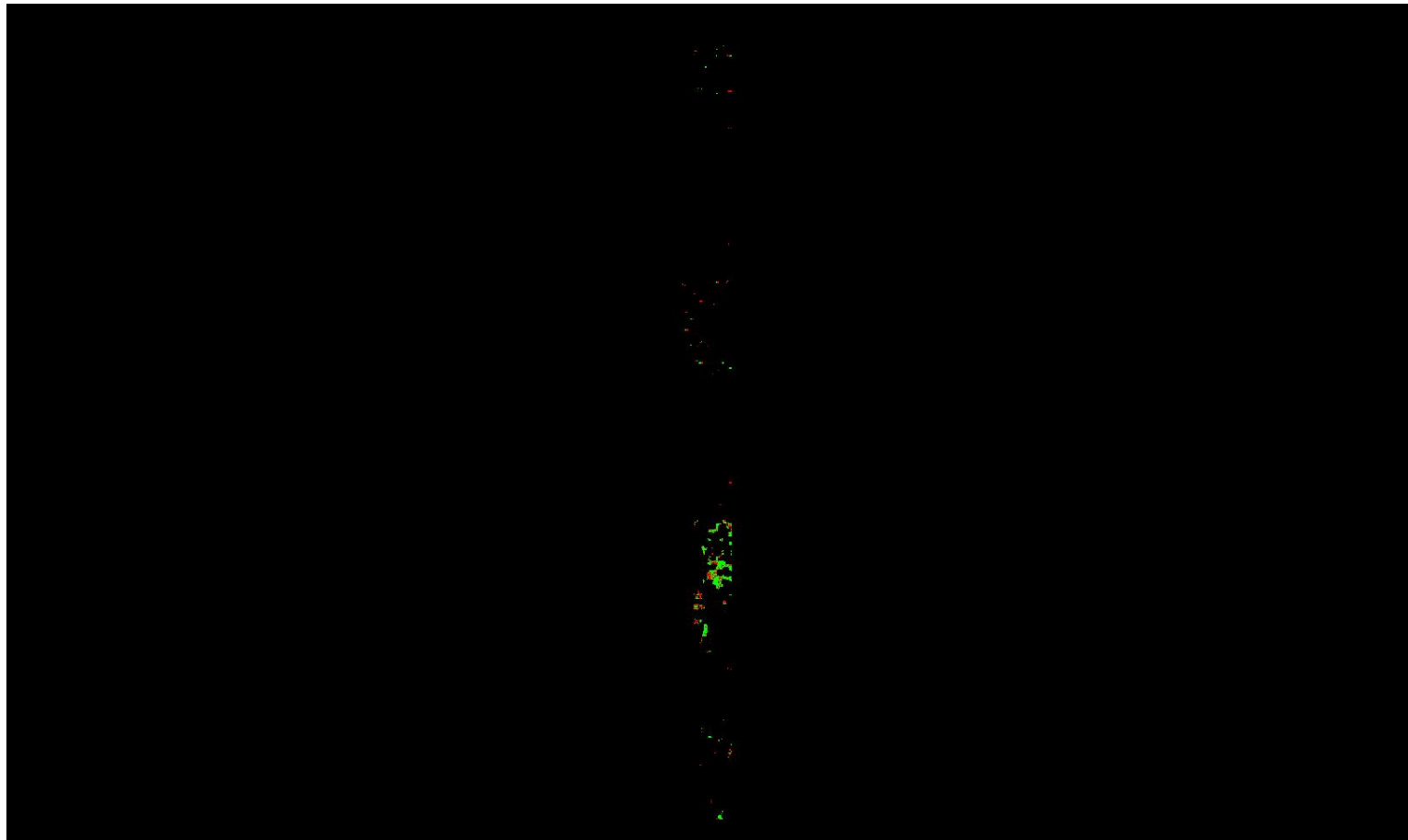


A maximum vertical separation cutoff has been applied to this graphic for the purpose of masking out disruptive features that are not applicable for depicting sensor noise within individual swaths (e.g., trees, moving cars, etc.).

DPH-8 Report on Smooth Surface Precision (intraswath) - continued

[Data Source - Y:\Mapping\Projects\65220171_USGS-TX_West_Texas\Production\Final_Client_Deliverables\Lot10_utm13_point_cloud\Swaths](#)

[Result Path - Y:\Mapping\Projects\65220171_USGS-TX_West_Texas\Admin\QA_OC\Lot10\DPH_8\Individual_13RGP640555_CS_02442_GRID.jp2](#)



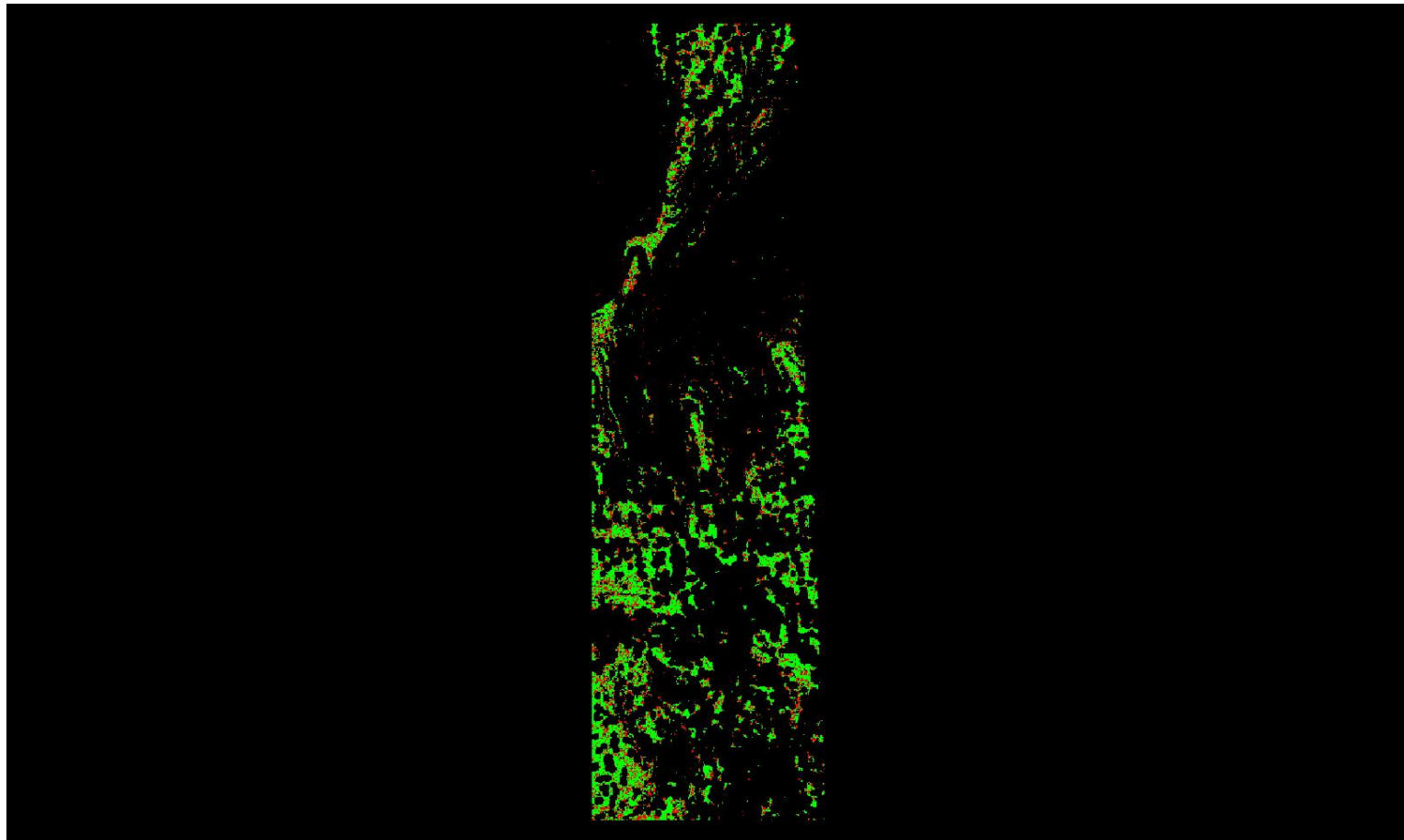
0	0.060	0.600 (Meter)
0	0.197	1.969 (Feet)

A maximum vertical separation cutoff has been applied to this graphic for the purpose of masking out disruptive features that are not applicable for depicting sensor noise within individual swaths (e.g., trees, moving cars, etc.).

DPH-8 Report on Smooth Surface Precision (intraswath) - continued

[Data Source - Y:\Mapping\Projects\65220171_USGS-TX_West_Texas\Production\Final_Client_Deliverables\Lot10_utm13_point_cloud\Swaths](#)

[Result Path - Y:\Mapping\Projects\65220171_USGS-TX_West_Texas\Admin\QA_OC\Lot10\DPH_8\Individual_13RGP580765_CS_02835_GRID.jp2](#)



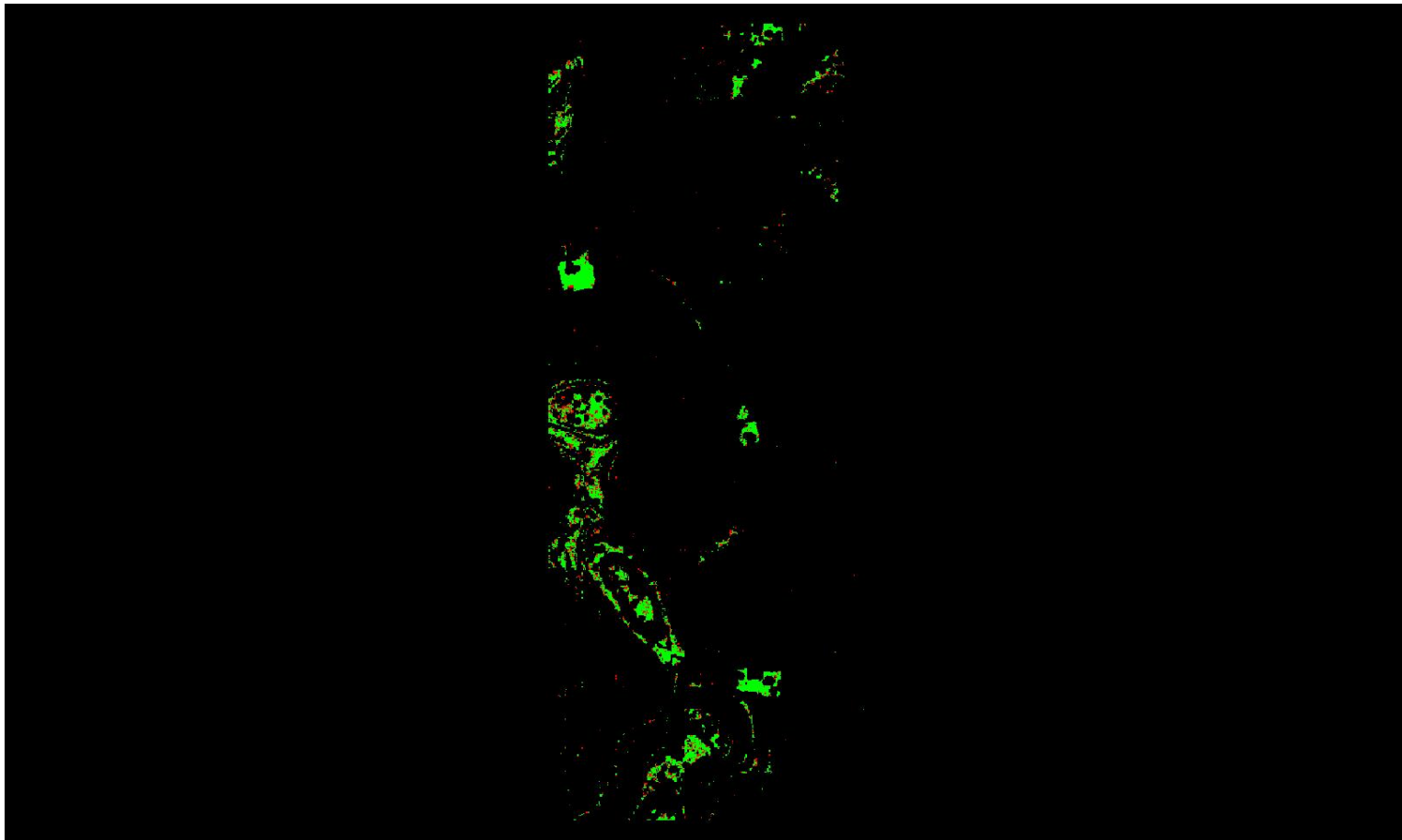
0	0.060	0.600 (Meter)
0	0.197	1.969 (Feet)

A maximum vertical separation cutoff has been applied to this graphic for the purpose of masking out disruptive features that are not applicable for depicting sensor noise within individual swaths (e.g., trees, moving cars, etc.).

DPH-8 Report on Smooth Surface Precision (intraswath) - continued

[Data Source - Y:\Mapping\Projects\65220171_USGS-TX_West_Texas\Production\Final_Client_Deliverables\Lot10_utm13_point_cloud\Swaths](#)

[Result Path - Y:\Mapping\Projects\65220171_USGS-TX_West_Texas\Admin\QA_OC\Lot10\DPH_8\Individual_13RGO865020_C_S_00245_GRID.jp2](#)



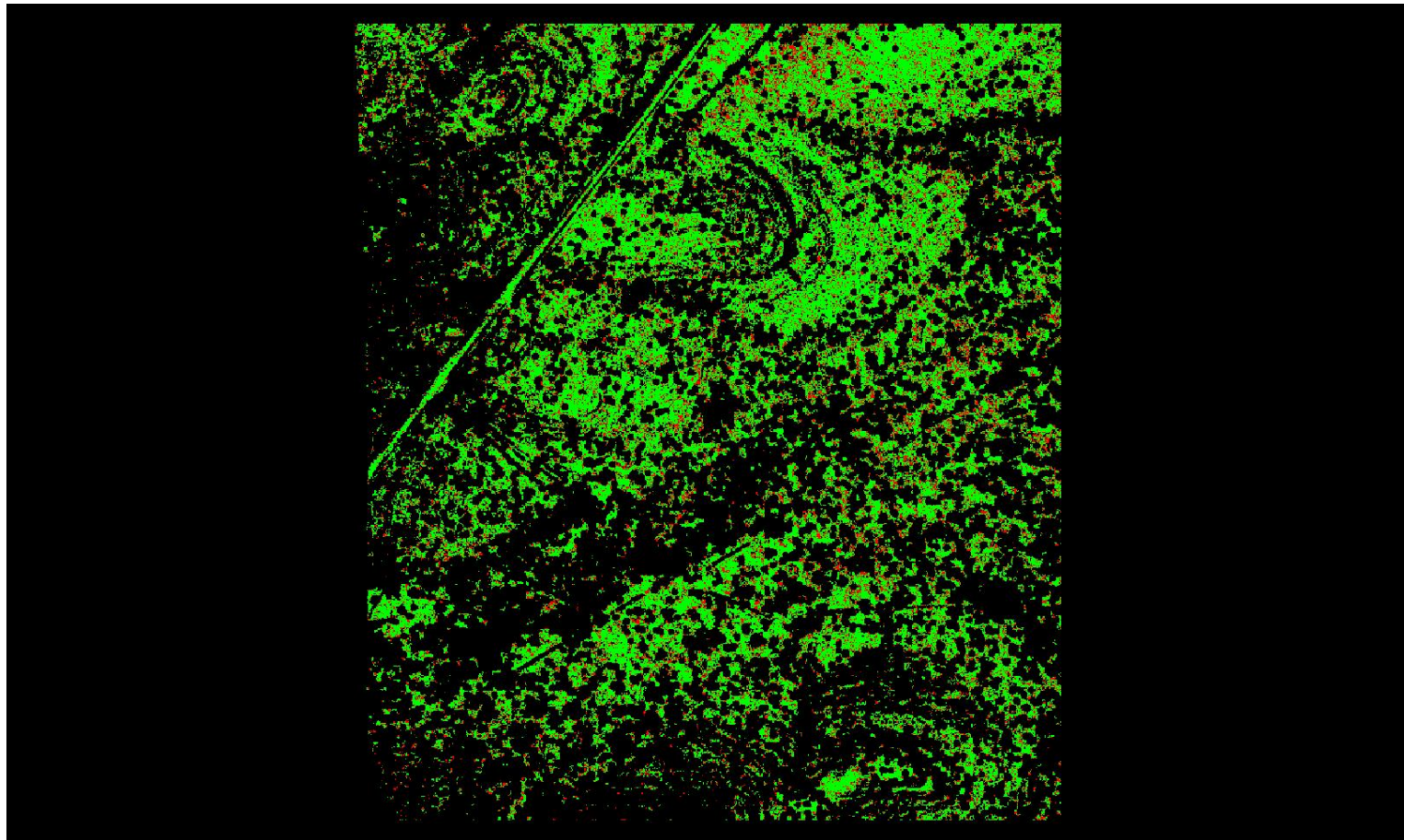
0	0.060	0.600 (Meter)
0	0.197	1.969 (Feet)

A maximum vertical separation cutoff has been applied to this graphic for the purpose of masking out disruptive features that are not applicable for depicting sensor noise within individual swaths (e.g., trees, moving cars, etc.).

DPH-8 Report on Smooth Surface Precision (intraswath) - continued

[Data Source - Y:\Mapping\Projects\65220171_USGS-TX_West_Texas\Production\Final_Client_Deliverables\Lot10_utm13_point_cloud\Swaths](#)

[Result Path - Y:\Mapping\Projects\65220171_USGS-TX_West_Texas\Admin\QA_OC\Lot10\DPH_8\Individual_13RGO995020_C_S_02415_GRID.jp2](#)

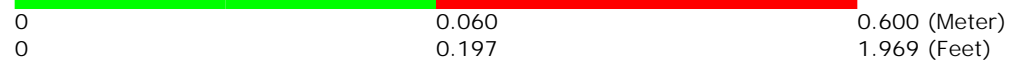
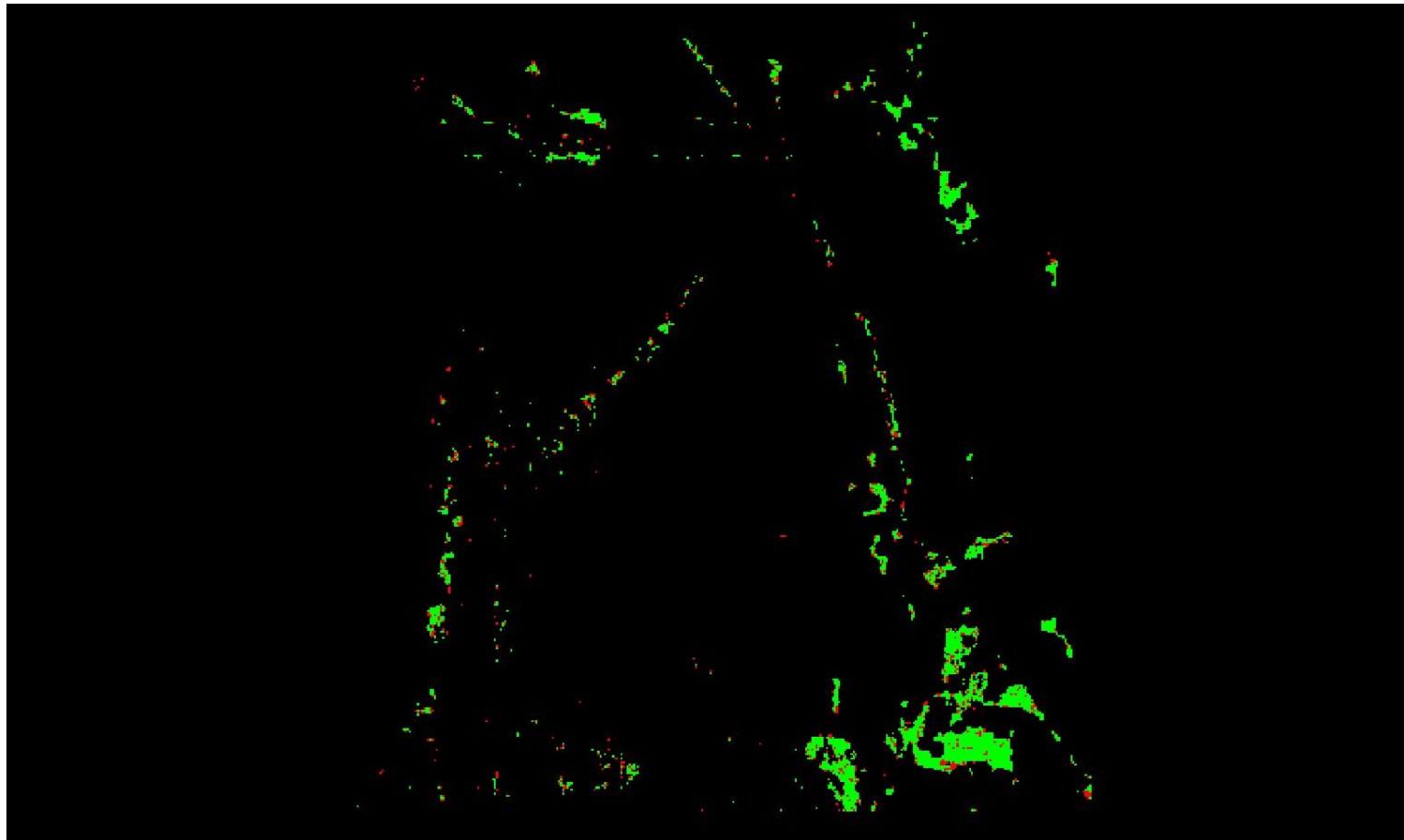


A maximum vertical separation cutoff has been applied to this graphic for the purpose of masking out disruptive features that are not applicable for depicting sensor noise within individual swaths (e.g., trees, moving cars, etc.).

DPH-8 Report on Smooth Surface Precision (intraswath) - continued

[Data Source - Y:\Mapping\Projects\65220171_USGS-TX_West_Texas\Production\Final_Client_Deliverables\Lot10_utm13_point_cloud\Swaths](#)

[Result Path - Y:\Mapping\Projects\65220171_USGS-TX_West_Texas\Admin\OA_QC\Lot10\DPH_8\Individual_13RGP595825_C_S_02657_GRID.jp2](#)

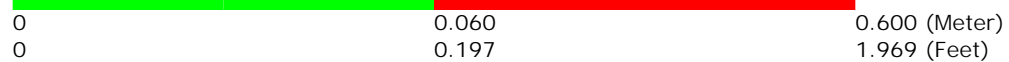
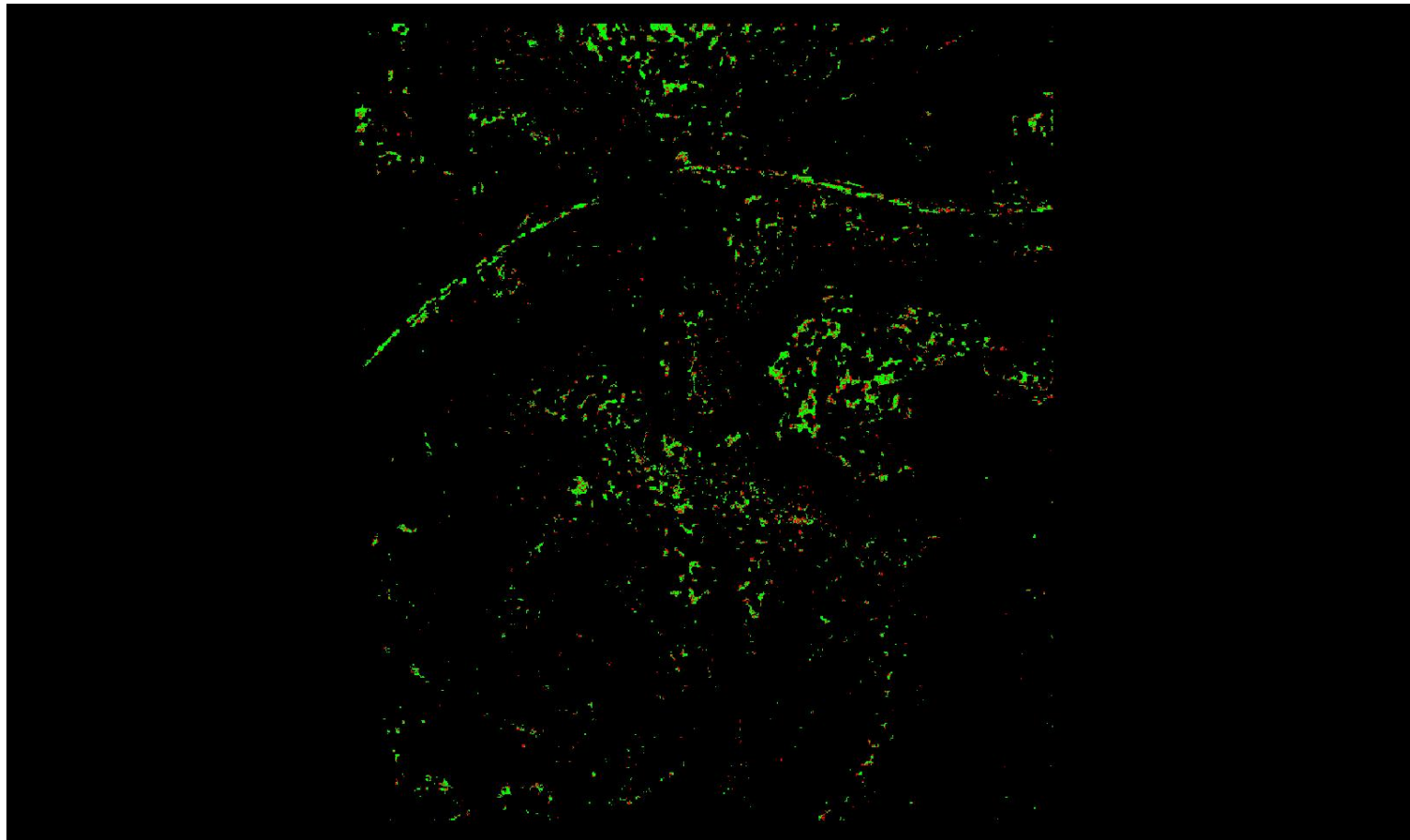


A maximum vertical separation cutoff has been applied to this graphic for the purpose of masking out disruptive features that are not applicable for depicting sensor noise within individual swaths (e.g., trees, moving cars, etc.).

DPH-8 Report on Smooth Surface Precision (intraswath) - continued

[Data Source - Y:\Mapping\Projects\65220171_USGS-TX_West_Texas\Production\Final_Client_Deliverables\Lot10_utm13_point_cloud\Swaths](#)

[Result Path - Y:\Mapping\Projects\65220171_USGS-TX_West_Texas\Admin\OA_QC\Lot10\DPH_8\Individual_13RGP880510_CS_00177_GRID.jp2](#)

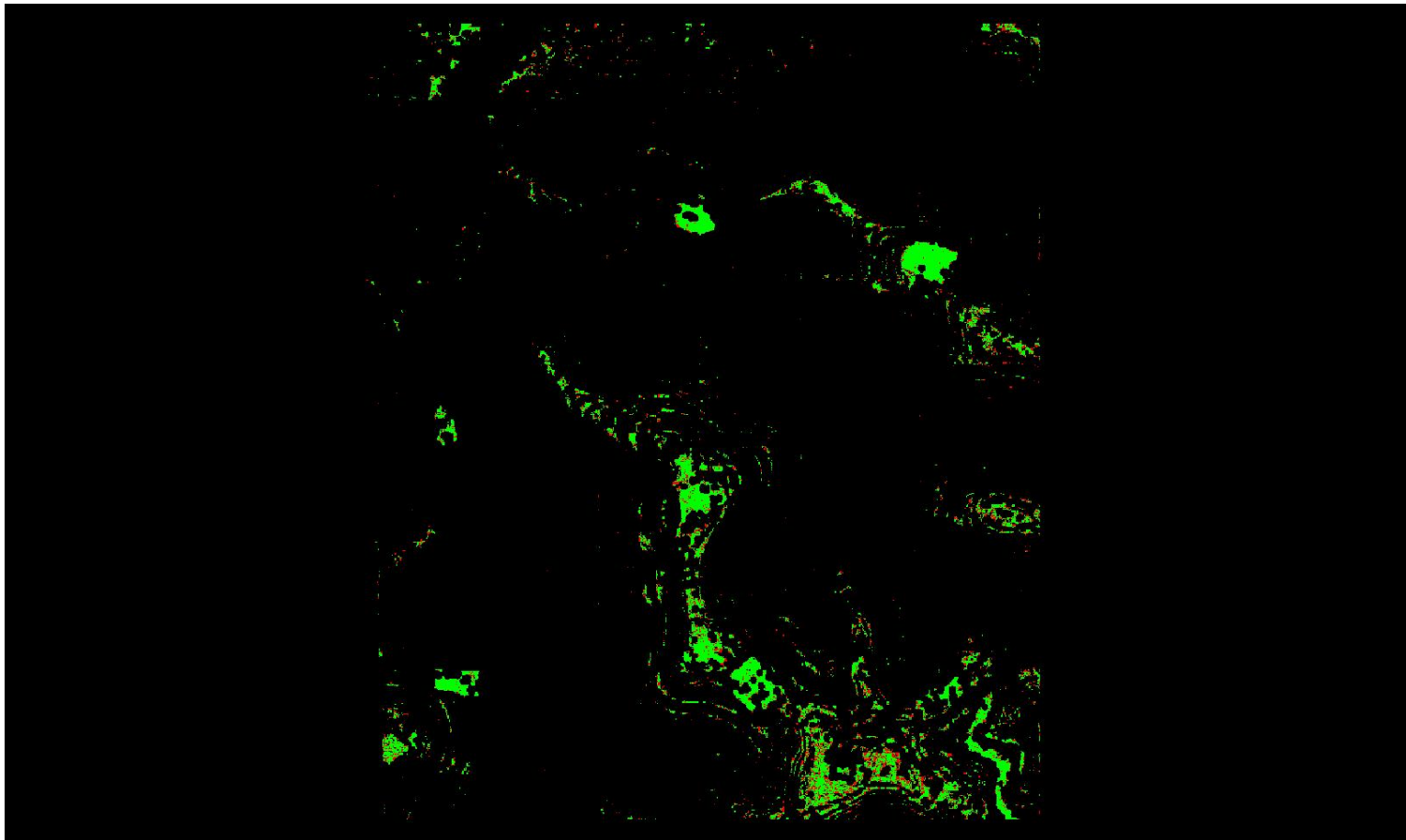


A maximum vertical separation cutoff has been applied to this graphic for the purpose of masking out disruptive features that are not applicable for depicting sensor noise within individual swaths (e.g., trees, moving cars, etc.).

DPH-8 Report on Smooth Surface Precision (intraswath) - continued

[Data Source - Y:\Mapping\Projects\65220171_USGS-TX_West_Texas\Production\Final_Client_Deliverables\Lot10_utm13_point_cloud\Swaths](#)

[Result Path - Y:\Mapping\Projects\65220171_USGS-TX_West_Texas\Admin\OA_OC\Lot10\DPH_8\Individual_13RGO865020_C_S_02380_GRID.jp2](#)



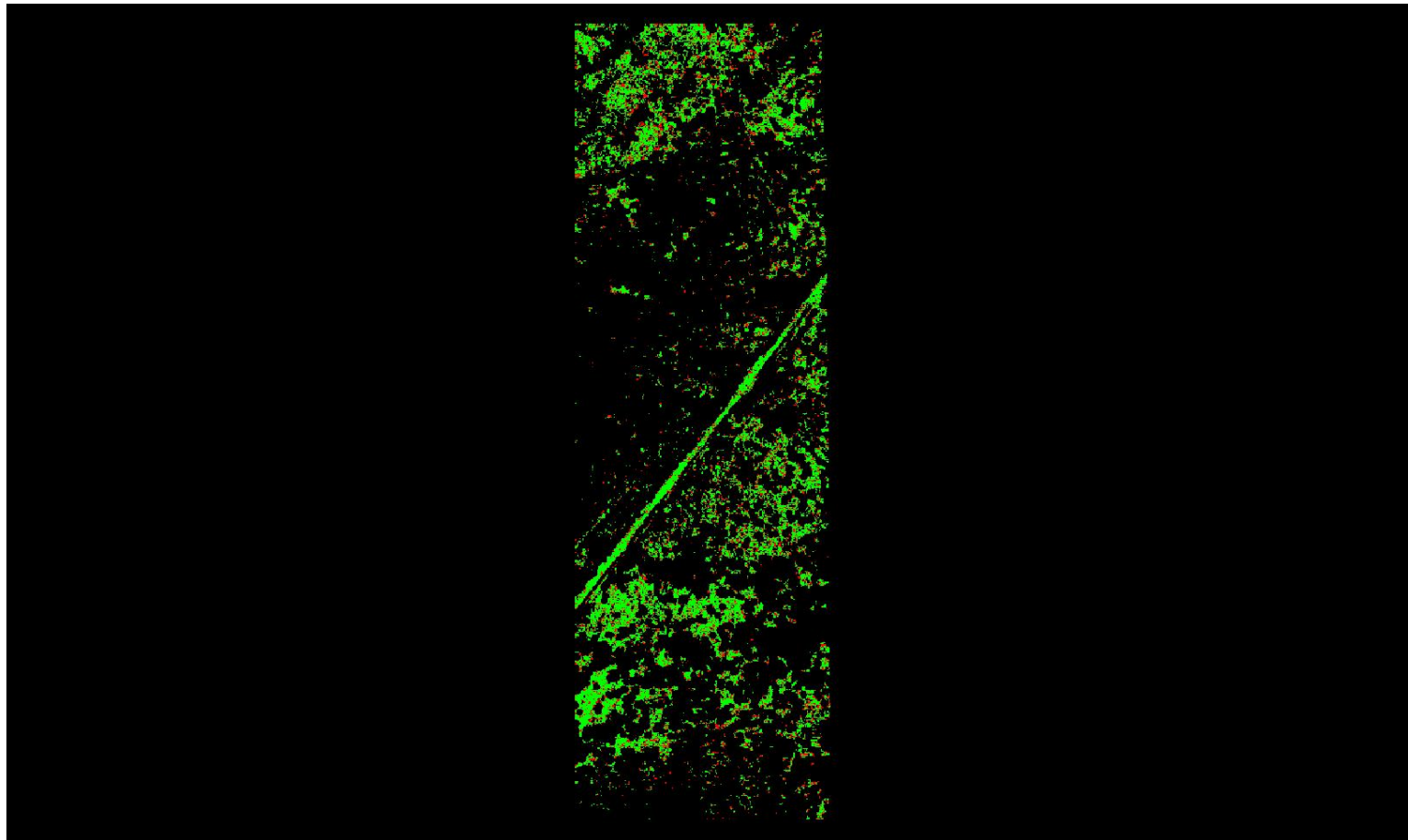
0	0.060	0.600 (Meter)
0	0.197	1.969 (Feet)

A maximum vertical separation cutoff has been applied to this graphic for the purpose of masking out disruptive features that are not applicable for depicting sensor noise within individual swaths (e.g., trees, moving cars, etc.).

DPH-8 Report on Smooth Surface Precision (intraswath) - continued

[Data Source - Y:\Mapping\Projects\65220171_USGS-TX_West_Texas\Production\Final_Client_Deliverables\Lot10_utm13_point_cloud\Swaths](#)

[Result Path - Y:\Mapping\Projects\65220171_USGS-TX_West_Texas\Admin\QA_OC\Lot10\DPH_8\Individual_13RGO995020_C_S_02356_GRID.jp2](#)



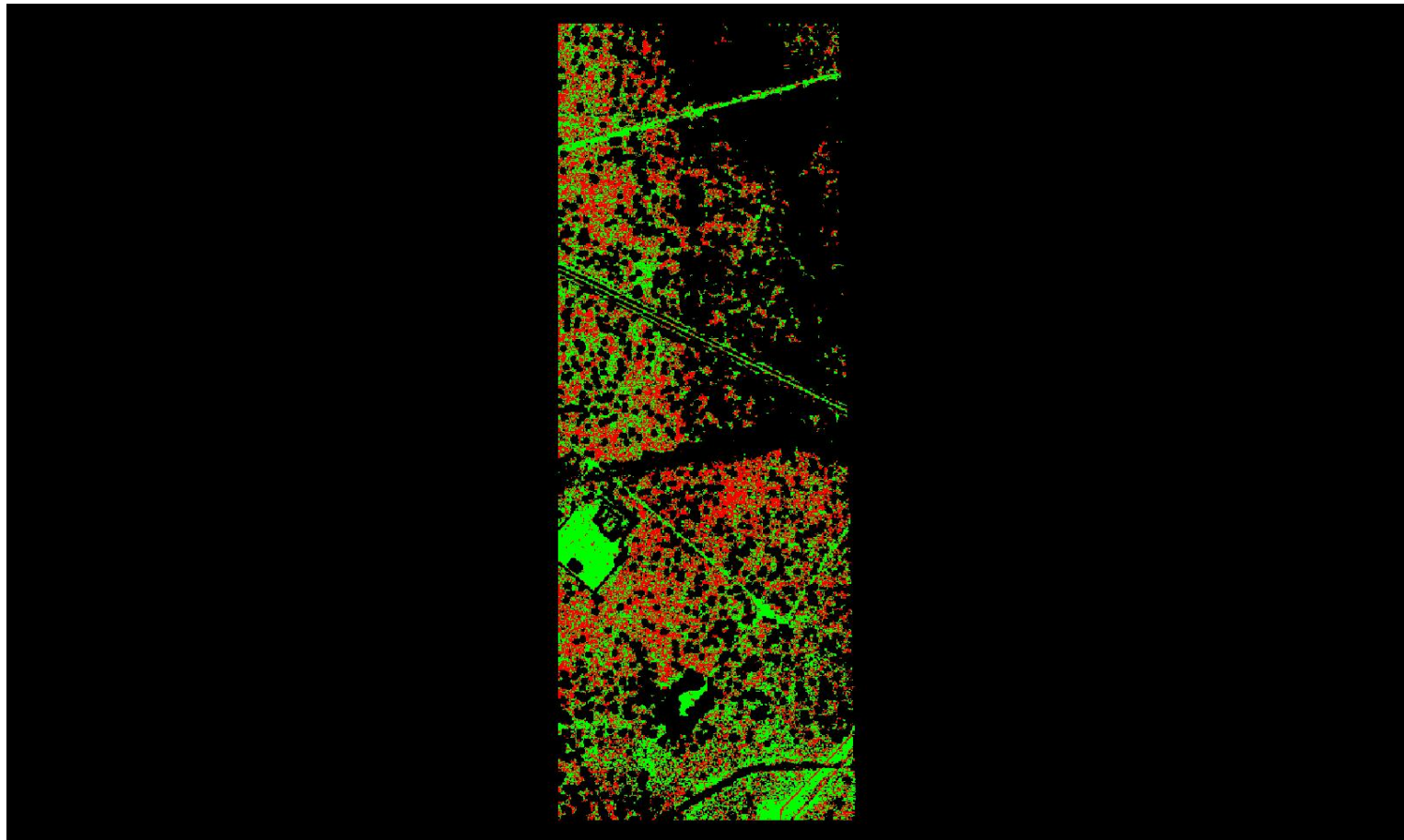
0	0.060	0.600 (Meter)
0	0.197	1.969 (Feet)

A maximum vertical separation cutoff has been applied to this graphic for the purpose of masking out disruptive features that are not applicable for depicting sensor noise within individual swaths (e.g., trees, moving cars, etc.).

DPH-8 Report on Smooth Surface Precision (intraswath) - continued

[Data Source - Y:\Mapping\Projects\65220171_USGS-TX_West_Texas\Production\Final_Client_Deliverables\Lot10_utm13_point_cloud\Swaths](#)

[Result Path - Y:\Mapping\Projects\65220171_USGS-TX_West_Texas\Admin\OA_OC\Lot10\DPH_8\Individual_13RFO845740_C_S_02216_GRID.jp2](#)

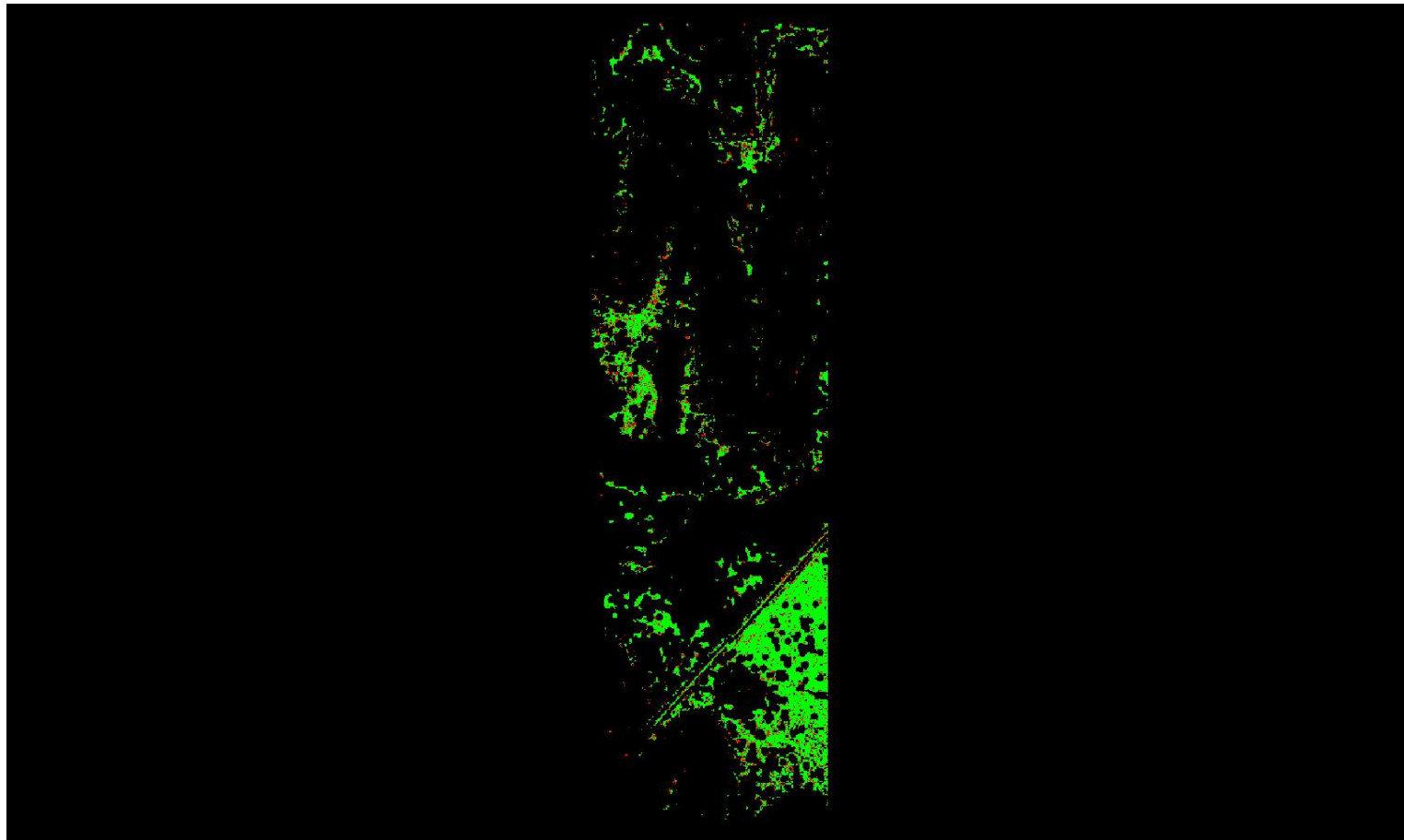


A maximum vertical separation cutoff has been applied to this graphic for the purpose of masking out disruptive features that are not applicable for depicting sensor noise within individual swaths (e.g., trees, moving cars, etc.).

DPH-8 Report on Smooth Surface Precision (intraswath) - continued

[Data Source - Y:\Mapping\Projects\65220171_USGS-TX_West_Texas\Production\Final_Client_Deliverables\Lot10_utm13_point_cloud\Swaths](#)

[Result Path - Y:\Mapping\Projects\65220171_USGS-TX_West_Texas\Admin\QA_OC\Lot10\DPH_8\Individual_13RGP730690_CS_02656_GRID.jp2](#)




A maximum vertical separation cutoff has been applied to this graphic for the purpose of masking out disruptive features that are not applicable for depicting sensor noise within individual swaths (e.g., trees, moving cars, etc.).

DPH-8 Report on Smooth Surface Precision (intraswath) - continued

[Data Source - Y:\Mapping\Projects\65220171_USGS-TX_West_Texas\Production\Final_Client_Deliverables\Lot10_utm13_point_cloud\Swaths](#)

[Result Path - Y:\Mapping\Projects\65220171_USGS-TX_West_Texas\Admin\OA_OC\Lot10\DPH_8\Individual_13RFO740365_C_S_02136_GRID.jp2](#)




A maximum vertical separation cutoff has been applied to this graphic for the purpose of masking out disruptive features that are not applicable for depicting sensor noise within individual swaths (e.g., trees, moving cars, etc.).

DPH-8 Report on Smooth Surface Precision (intraswath) - continued

[Data Source - Y:\Mapping\Projects\65220171_USGS-TX_West_Texas\Production\Final_Client_Deliverables\Lot10_utm13_point_cloud\Swaths](#)

[Result Path - Y:\Mapping\Projects\65220171_USGS-TX_West_Texas\Admin\QA_OC\Lot10\DPH_8\Individual_13RFP560810_CS_02268_GRID.jp2](#)



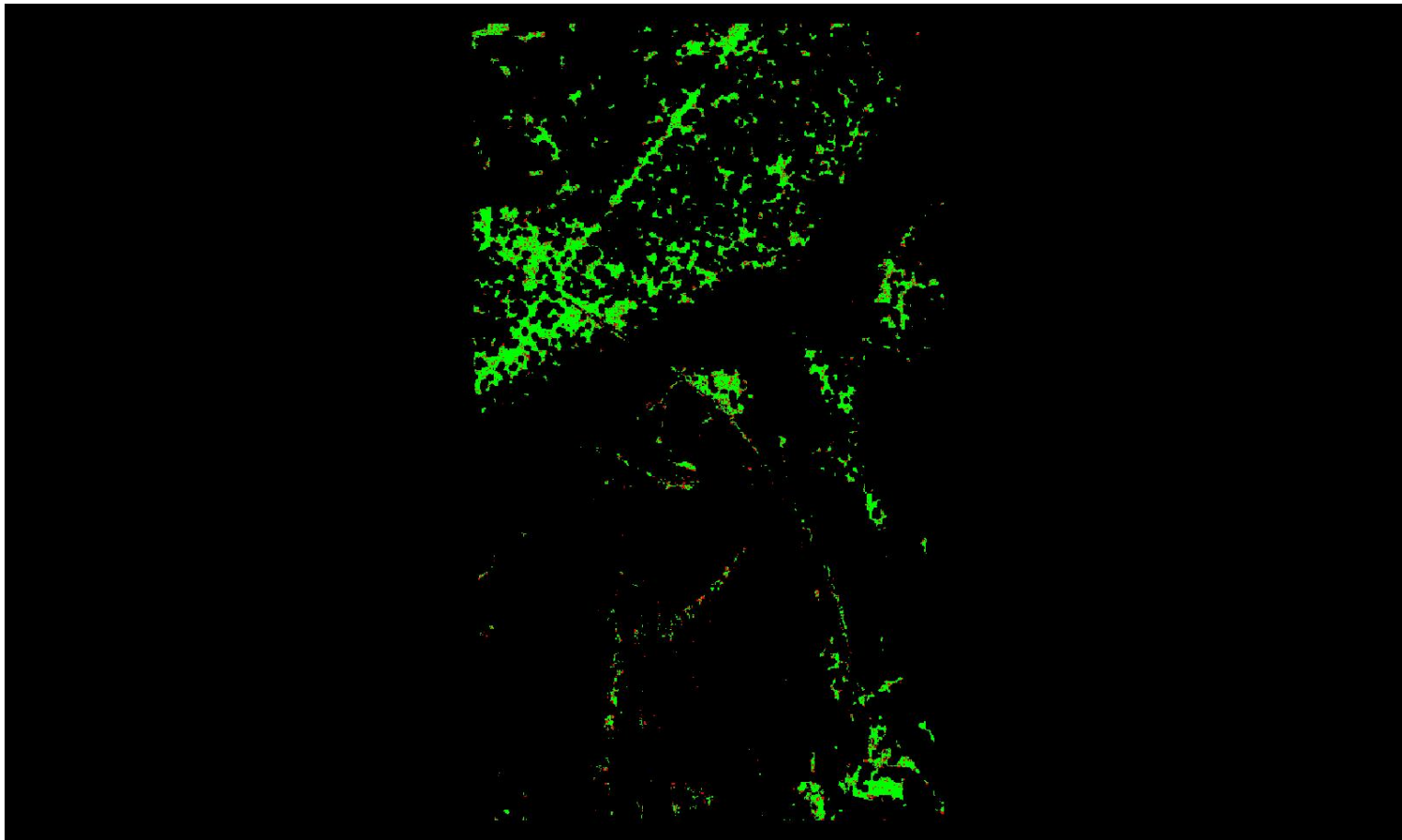
0	0.060	0.600 (Meter)
0	0.197	1.969 (Feet)

A maximum vertical separation cutoff has been applied to this graphic for the purpose of masking out disruptive features that are not applicable for depicting sensor noise within individual swaths (e.g., trees, moving cars, etc.).

DPH-8 Report on Smooth Surface Precision (intraswath) - continued

[Data Source - Y:\Mapping\Projects\65220171_USGS-TX_West_Texas\Production\Final_Client_Deliverables\Lot10_utm13_point_cloud\Swaths](#)

[Result Path - Y:\Mapping\Projects\65220171_USGS-TX_West_Texas\Admin\OA_OC\Lot10\DPH_8\Individual_13RGP595825_CS_02308_GRID.jp2](#)




0	0.060	0.600 (Meter)
0	0.197	1.969 (Feet)

A maximum vertical separation cutoff has been applied to this graphic for the purpose of masking out disruptive features that are not applicable for depicting sensor noise within individual swaths (e.g., trees, moving cars, etc.).

DPH-8 Report on Smooth Surface Precision (intraswath) - continued

[Data Source - Y:\Mapping\Projects\65220171_USGS-TX_West_Texas\Production\Final_Client_Deliverables\Lot10_utm13_point_cloud\Swaths](#)

[Result Path - Y:\Mapping\Projects\65220171_USGS-TX_West_Texas\Admin\OA_QC\Lot10\DPH_8\Individual_13RFP560960_C_S_02002_GRID.jp2](#)




A maximum vertical separation cutoff has been applied to this graphic for the purpose of masking out disruptive features that are not applicable for depicting sensor noise within individual swaths (e.g., trees, moving cars, etc.).

DPH-8 Report on Smooth Surface Precision (intraswath) - continued

[Data Source - Y:\Mapping\Projects\65220171_USGS-TX_West_Texas\Production\Final_Client_Deliverables\Lot10_utm13_point_cloud\Swaths](#)

[Result Path - Y:\Mapping\Projects\65220171_USGS-TX_West_Texas\Admin\OA_OC\Lot10\DPH_8\Individual_13RGQ730320_C_S_02900_GRID.jp2](#)



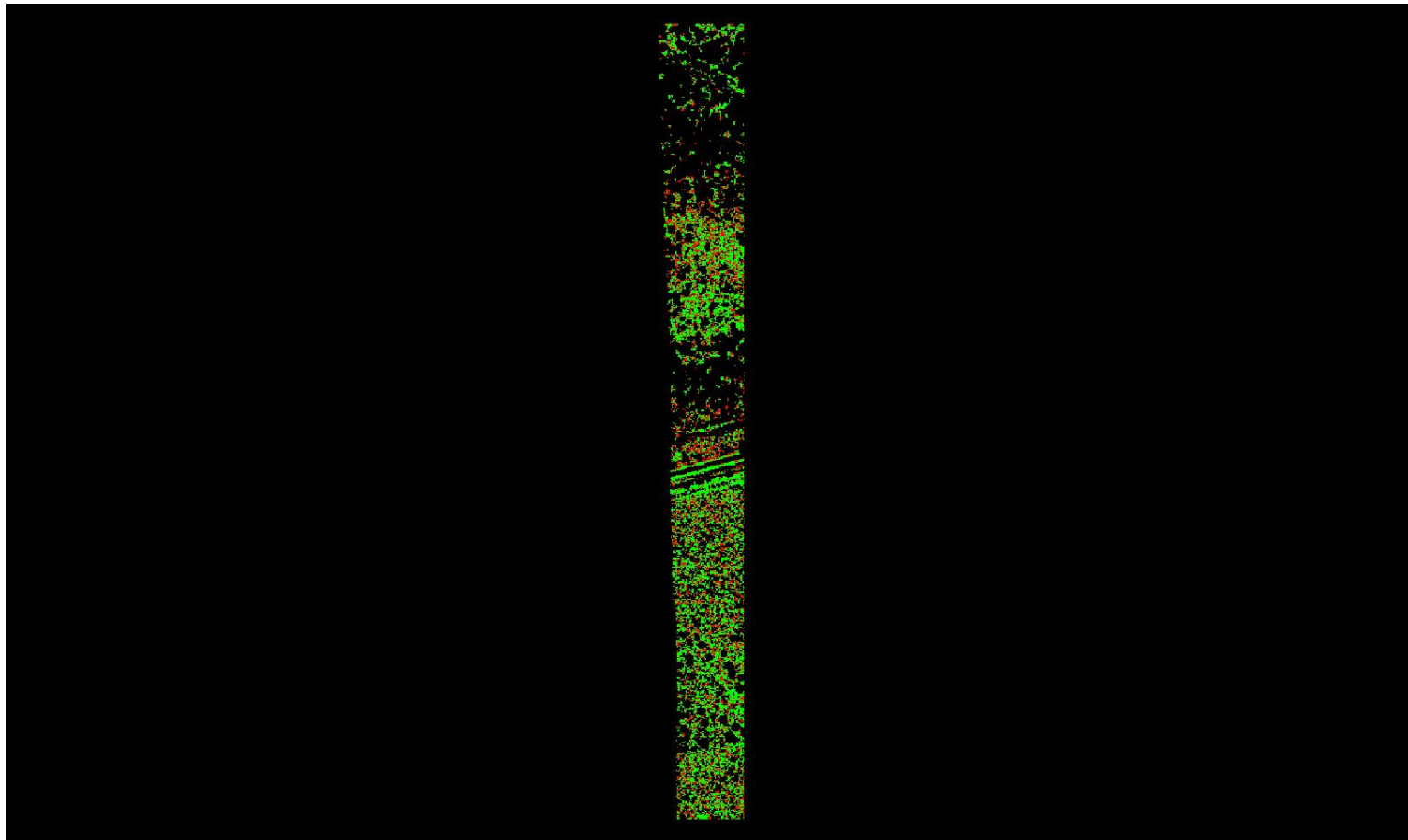
0	0.060	0.600 (Meter)
0	0.197	1.969 (Feet)

A maximum vertical separation cutoff has been applied to this graphic for the purpose of masking out disruptive features that are not applicable for depicting sensor noise within individual swaths (e.g., trees, moving cars, etc.).

DPH-8 Report on Smooth Surface Precision (intraswath) - continued

[Data Source - Y:\Mapping\Projects\65220171_USGS-TX_West_Texas\Production\Final_Client_Deliverables\Lot10_utm13_point_cloud\Swaths](#)

[Result Path - Y:\Mapping\Projects\65220171_USGS-TX_West_Texas\Admin\QA_OC\Lot10\DPH_8\Individual_13RGQ160725_C_S_02816_GRID.jp2](#)



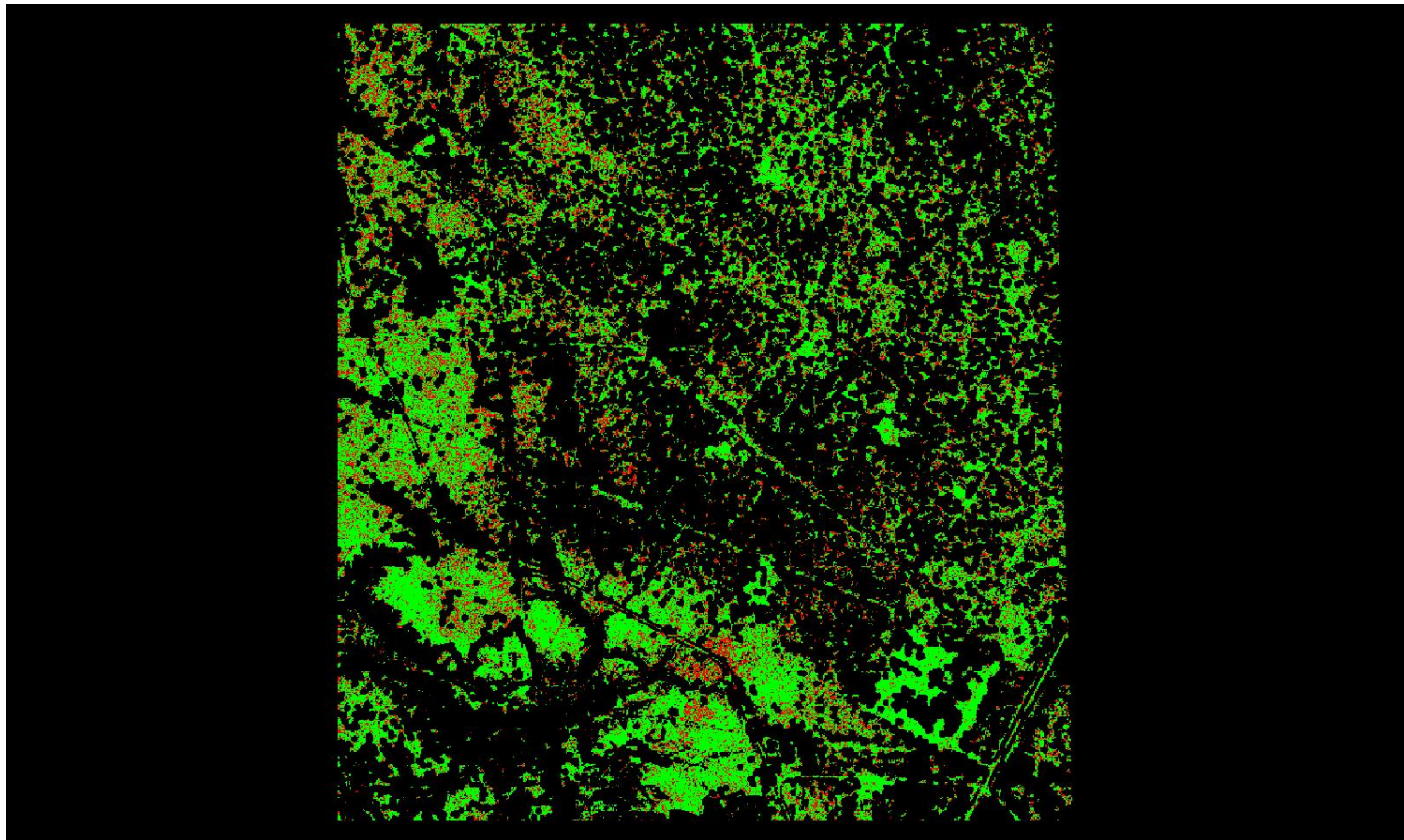
0	0.060	0.600 (Meter)
0	0.197	1.969 (Feet)

A maximum vertical separation cutoff has been applied to this graphic for the purpose of masking out disruptive features that are not applicable for depicting sensor noise within individual swaths (e.g., trees, moving cars, etc.).

DPH-8 Report on Smooth Surface Precision (intraswath) - continued

[Data Source - Y:\Mapping\Projects\65220171_USGS-TX_West_Texas\Production\Final_Client_Deliverables\Lot10_utm13_point_cloud\Swaths](#)

[Result Path - Y:\Mapping\Projects\65220171_USGS-TX_West_Texas\Admin\OA_OC\Lot10\DPH_8\Individual_13RGQ220680_C_S_02478_GRID.jp2](#)




0	0.060	0.600 (Meter)
0	0.197	1.969 (Feet)

A maximum vertical separation cutoff has been applied to this graphic for the purpose of masking out disruptive features that are not applicable for depicting sensor noise within individual swaths (e.g., trees, moving cars, etc.).

DPH-8 Report on Smooth Surface Precision (intraswath) - continued

[Data Source - Y:\Mapping\Projects\65220171_USGS-TX_West_Texas\Production\Final_Client_Deliverables\Lot10_utm13_point_cloud\Swaths](#)

[Result Path - Y:\Mapping\Projects\65220171_USGS-TX_West_Texas\Admin\OA_QC\Lot10\DPH_8\Individual_13RFO800005_C_S_02280_GRID.jp2](#)



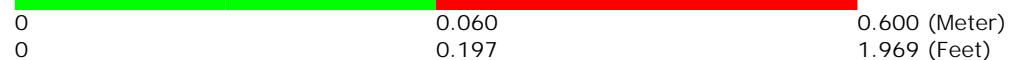

0	0.060	0.600 (Meter)
0	0.197	1.969 (Feet)

A maximum vertical separation cutoff has been applied to this graphic for the purpose of masking out disruptive features that are not applicable for depicting sensor noise within individual swaths (e.g., trees, moving cars, etc.).

DPH-8 Report on Smooth Surface Precision (intraswath) - continued

[Data Source - Y:\Mapping\Projects\65220171_USGS-TX_West_Texas\Production\Final_Client_Deliverables\Lot10_utm13_point_cloud\Swaths](#)

[Result Path - Y:\Mapping\Projects\65220171_USGS-TX_West_Texas\Admin\QA_OC\Lot10\DPH_8\Individual_13RG0010380_C_S_02473_GRID.jp2](#)

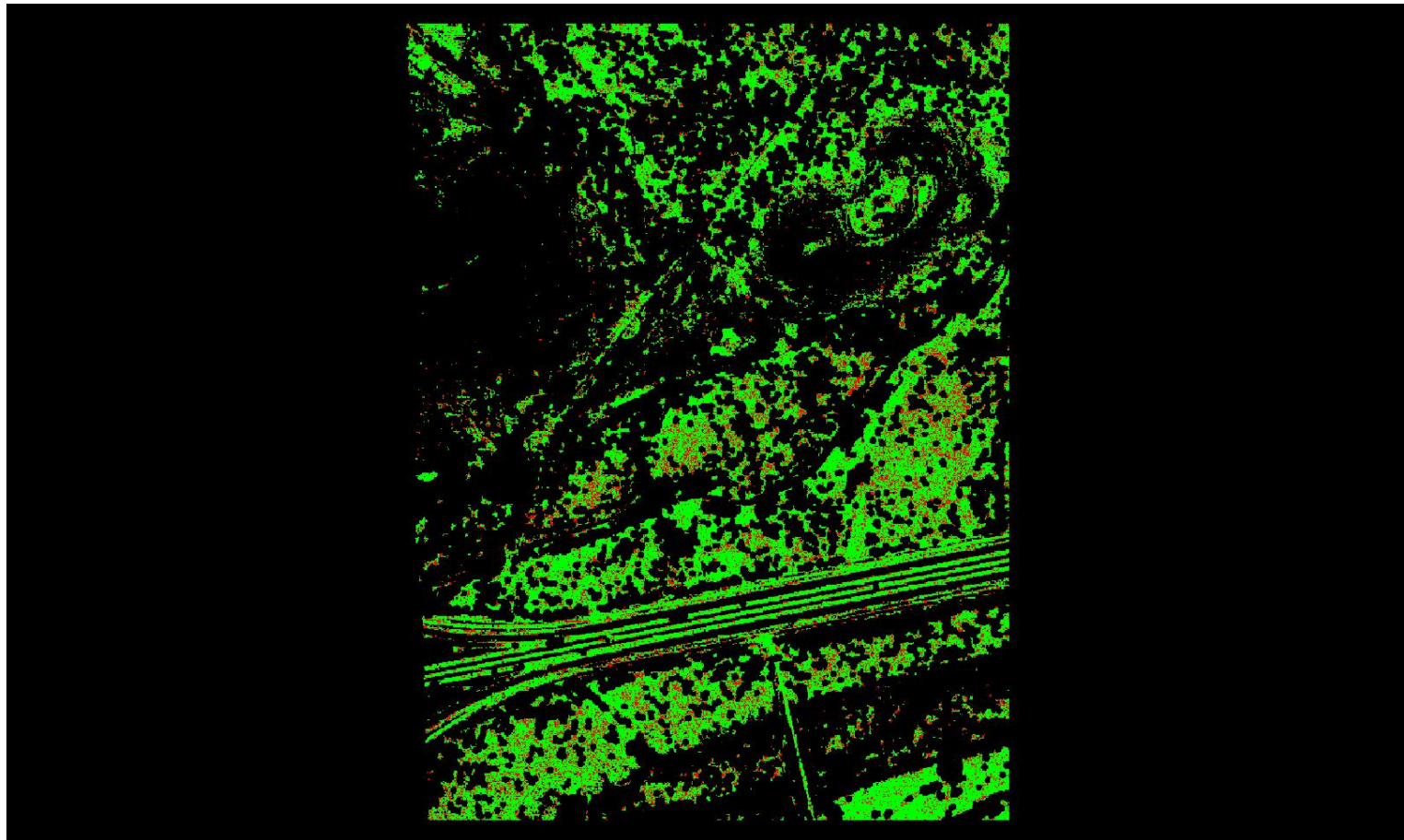


A maximum vertical separation cutoff has been applied to this graphic for the purpose of masking out disruptive features that are not applicable for depicting sensor noise within individual swaths (e.g., trees, moving cars, etc.).

DPH-8 Report on Smooth Surface Precision (intraswath) - continued

[Data Source - Y:\Mapping\Projects\65220171_USGS-TX_West_Texas\Production\Final_Client_Deliverables\Lot10_utm13_point_cloud\Swaths](#)

[Result Path - Y:\Mapping\Projects\65220171_USGS-TX_West_Texas\Admin\OA_OC\Lot10\DPH_8\Individual_13RGQ475200_C_S_02645_GRID.jp2](#)

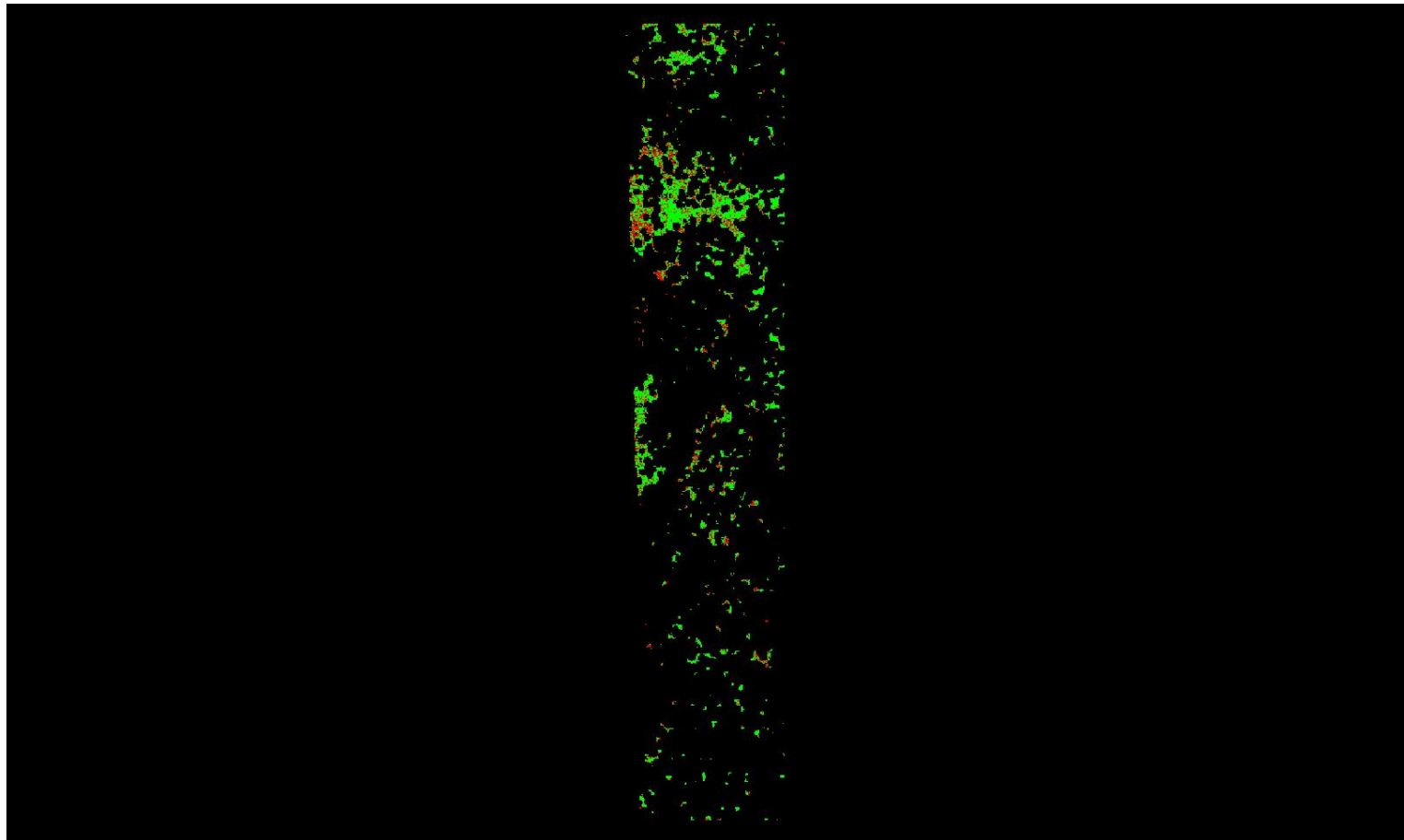


A maximum vertical separation cutoff has been applied to this graphic for the purpose of masking out disruptive features that are not applicable for depicting sensor noise within individual swaths (e.g., trees, moving cars, etc.).

DPH-8 Report on Smooth Surface Precision (intraswath) - continued

[Data Source - Y:\Mapping\Projects\65220171_USGS-TX_West_Texas\Production\Final_Client_Deliverables\Lot10_utm13_point_cloud\Swaths](#)

[Result Path - Y:\Mapping\Projects\65220171_USGS-TX_West_Texas\Admin\QA_OC\Lot10\DPH_8\Individual_13RGQ310140_C_S_02363_GRID.jp2](#)



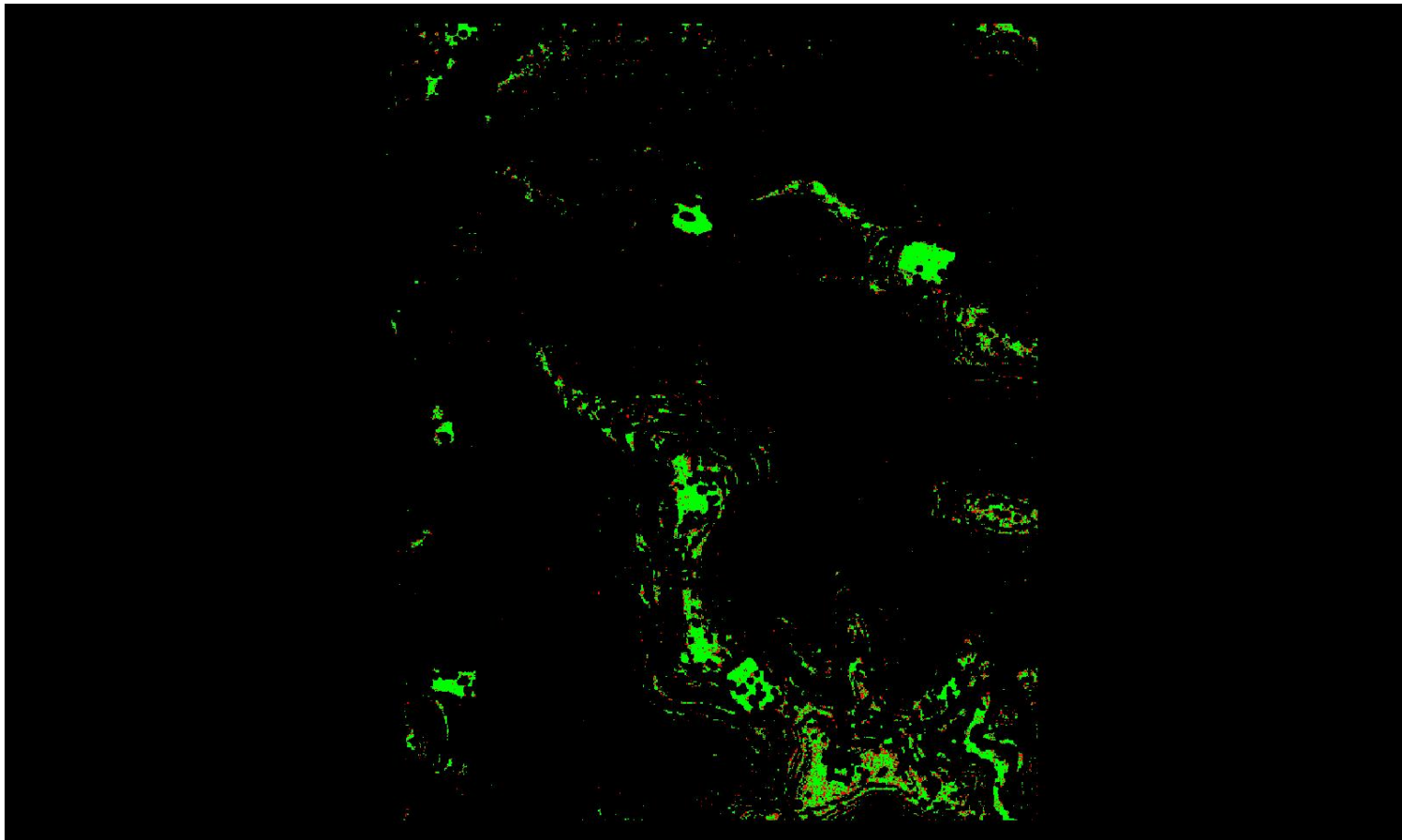
0	0.060	0.600 (Meter)
0	0.197	1.969 (Feet)

A maximum vertical separation cutoff has been applied to this graphic for the purpose of masking out disruptive features that are not applicable for depicting sensor noise within individual swaths (e.g., trees, moving cars, etc.).

DPH-8 Report on Smooth Surface Precision (intraswath) - continued

[Data Source - Y:\Mapping\Projects\65220171_USGS-TX_West_Texas\Production\Final_Client_Deliverables\Lot10_utm13_point_cloud\Swaths](#)

[Result Path - Y:\Mapping\Projects\65220171_USGS-TX_West_Texas\Admin\OA_OC\Lot10\DPH_8\Individual_13RGO865020_C_S_00243_GRID.jp2](#)

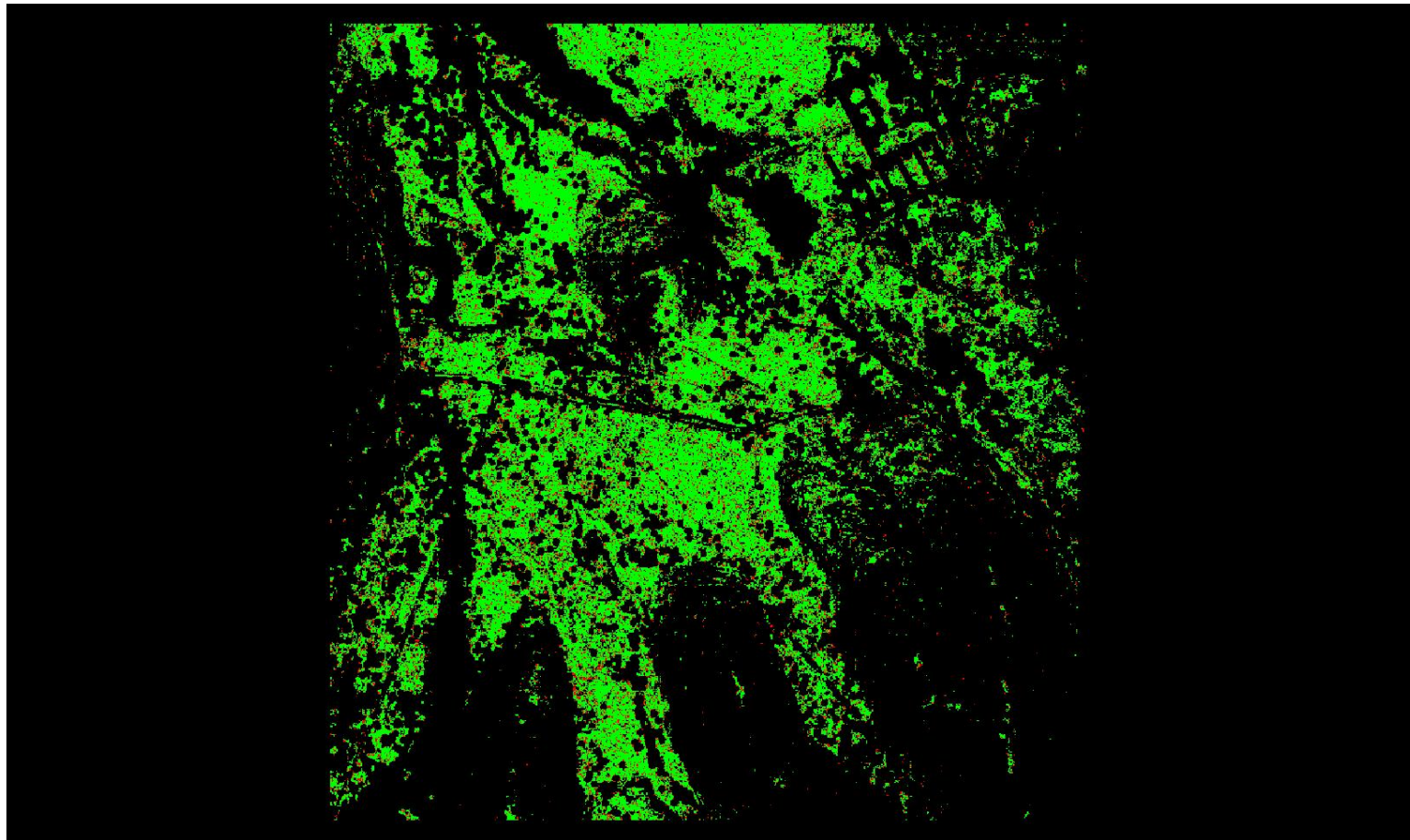


A maximum vertical separation cutoff has been applied to this graphic for the purpose of masking out disruptive features that are not applicable for depicting sensor noise within individual swaths (e.g., trees, moving cars, etc.).

DPH-8 Report on Smooth Surface Precision (intraswath) - continued

[Data Source - Y:\Mapping\Projects\65220171_USGS-TX_West_Texas\Production\Final_Client_Deliverables\Lot10_utm13_point_cloud\Swaths](#)

[Result Path - Y:\Mapping\Projects\65220171_USGS-TX_West_Texas\Admin\OA_QC\Lot10\DPH_8\Individual_13RFP695750_C_S_02163_GRID.jp2](#)




A maximum vertical separation cutoff has been applied to this graphic for the purpose of masking out disruptive features that are not applicable for depicting sensor noise within individual swaths (e.g., trees, moving cars, etc.).

DPH-8 Report on Smooth Surface Precision (intraswath) - continued

[Data Source - Y:\Mapping\Projects\65220171_USGS-TX_West_Texas\Production\Final_Client_Deliverables\Lot10_utm13_point_cloud\Swaths](#)

[Result Path - Y:\Mapping\Projects\65220171_USGS-TX_West_Texas\Admin\QA_OC\Lot10\DPH_8\Individual_13RFO710215_C_S_02341_GRID.jp2](#)

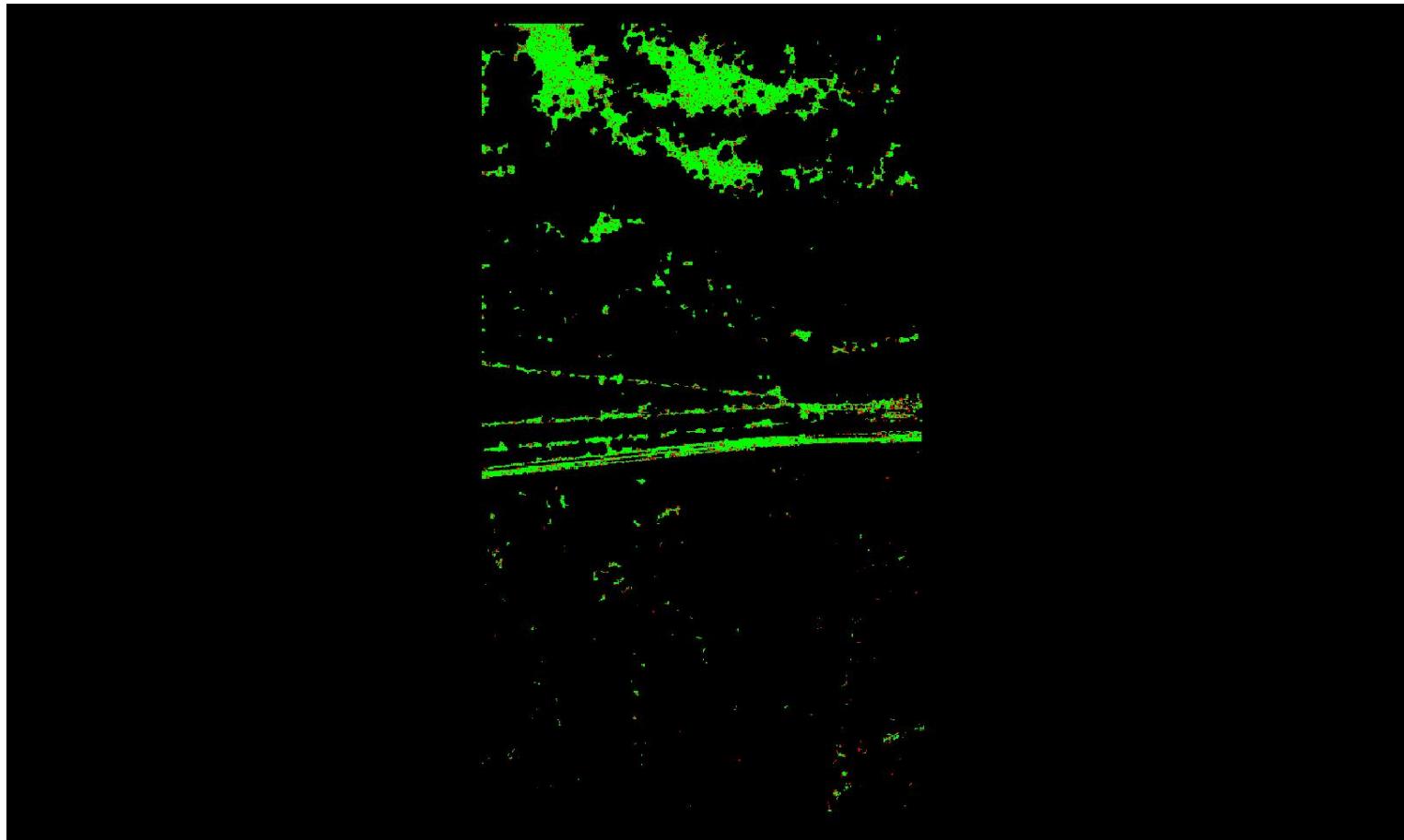


A maximum vertical separation cutoff has been applied to this graphic for the purpose of masking out disruptive features that are not applicable for depicting sensor noise within individual swaths (e.g., trees, moving cars, etc.).

DPH-8 Report on Smooth Surface Precision (intraswath) - continued

[Data Source - Y:\Mapping\Projects\65220171_USGS-TX_West_Texas\Production\Final_Client_Deliverables\Lot10_utm13_point_cloud\Swaths](#)

[Result Path - Y:\Mapping\Projects\65220171_USGS-TX_West_Texas\Admin\OA_QC\Lot10\DPH_8\Individual_13RGP460825_C_S_02487_GRID.jp2](#)



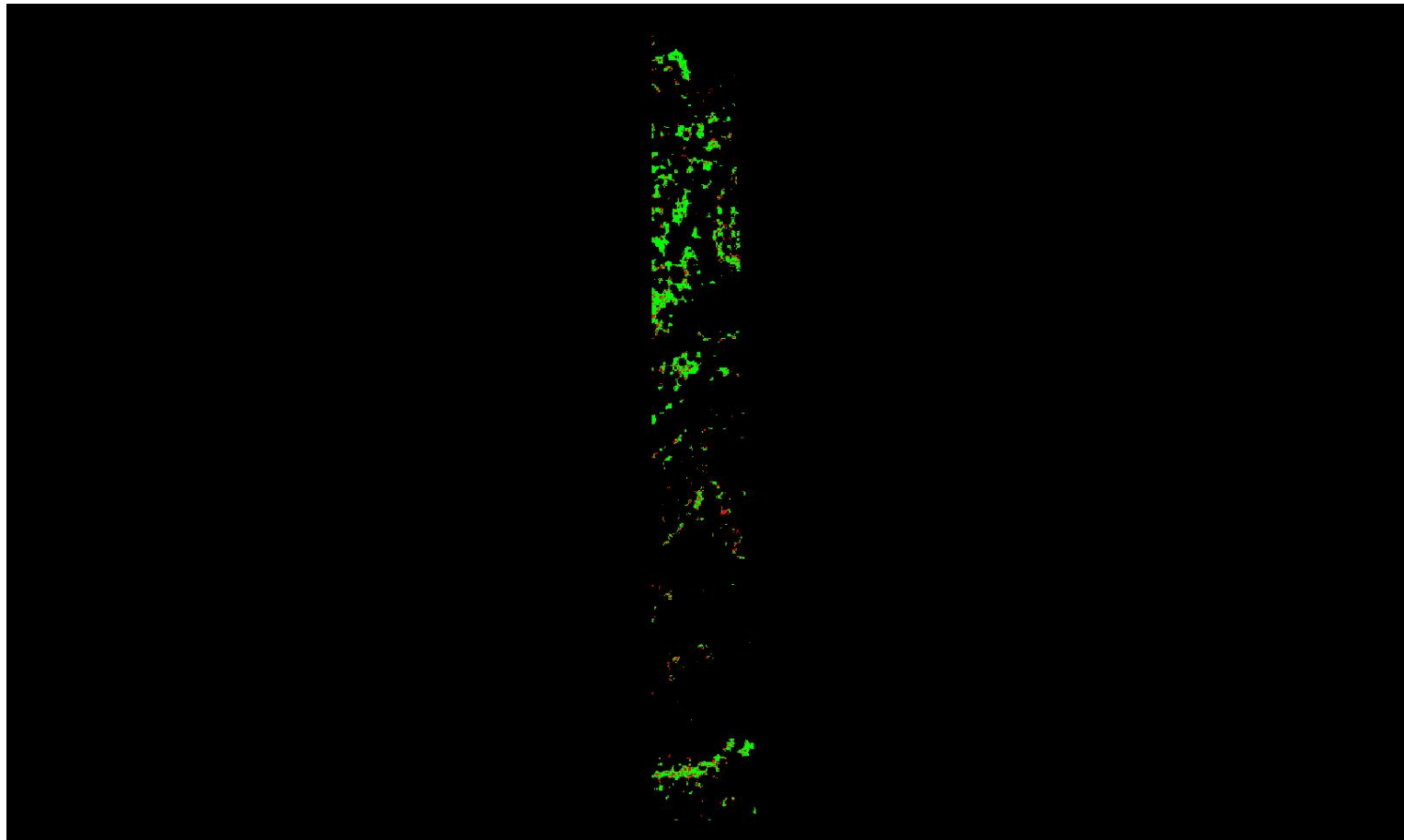
0	0.060	0.600 (Meter)
0	0.197	1.969 (Feet)

A maximum vertical separation cutoff has been applied to this graphic for the purpose of masking out disruptive features that are not applicable for depicting sensor noise within individual swaths (e.g., trees, moving cars, etc.).

DPH-8 Report on Smooth Surface Precision (intraswath) - continued

[Data Source - Y:\Mapping\Projects\65220171_USGS-TX_West_Texas\Production\Final_Client_Deliverables\Lot10_utm13_point_cloud\Swaths](#)

[Result Path - Y:\Mapping\Projects\65220171_USGS-TX_West_Texas\Admin\QA_OC\Lot10\DPH_8\Individual_13RGP745570_C_S_02704_GRID.jp2](#)




0	0.060	0.600 (Meter)
0	0.197	1.969 (Feet)

A maximum vertical separation cutoff has been applied to this graphic for the purpose of masking out disruptive features that are not applicable for depicting sensor noise within individual swaths (e.g., trees, moving cars, etc.).

DPH-8 Report on Smooth Surface Precision (intraswath) - continued

[Data Source - Y:\Mapping\Projects\65220171_USGS-TX_West_Texas\Production\Final_Client_Deliverables\Lot10_utm13_point_cloud\Swaths](#)

[Result Path - Y:\Mapping\Projects\65220171_USGS-TX_West_Texas\Admin\OA_OC\Lot10\DPH_8\Individual_13RGQ220140_C_S_02420_GRID.jp2](#)



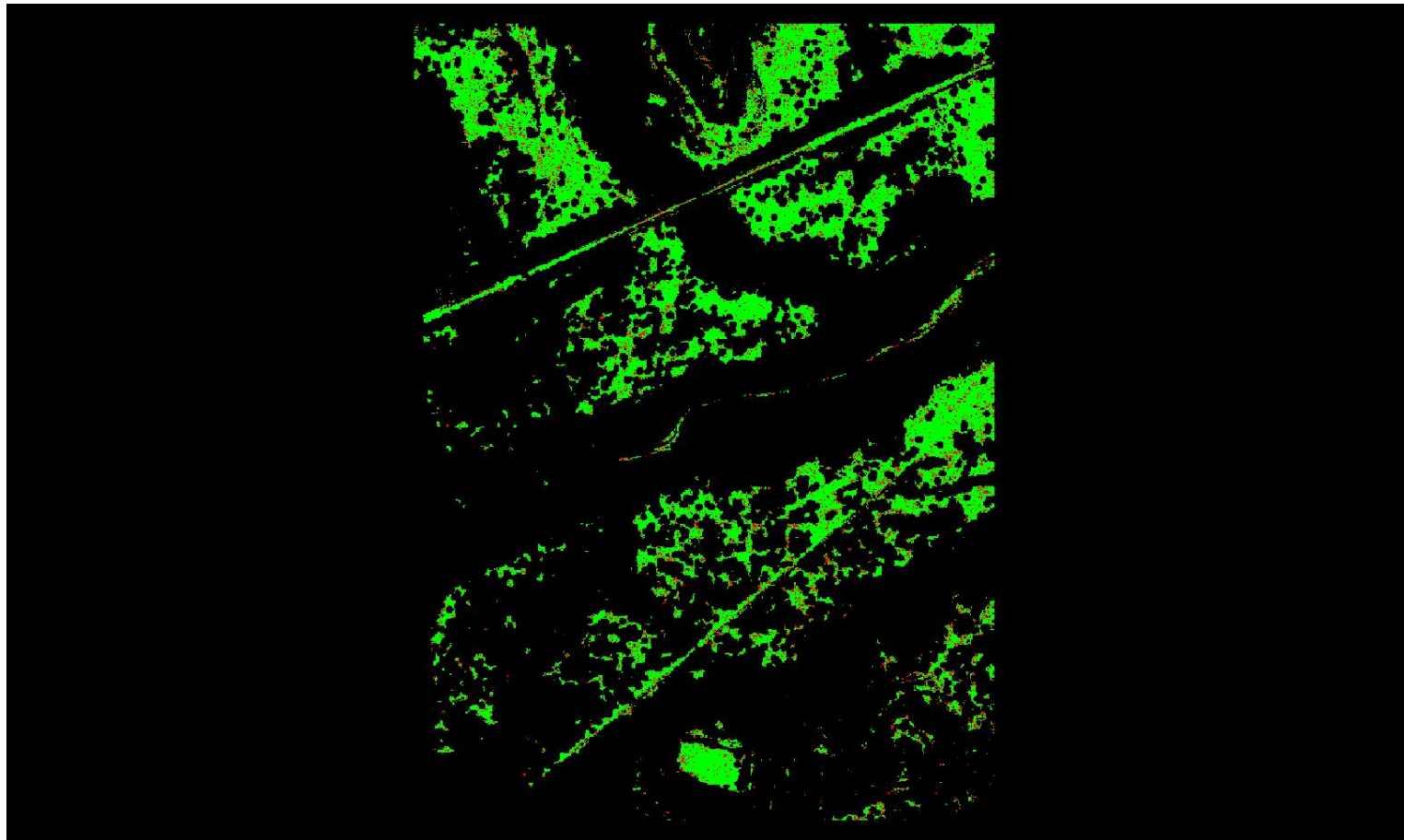
0	0.060	0.600 (Meter)
0	0.197	1.969 (Feet)

A maximum vertical separation cutoff has been applied to this graphic for the purpose of masking out disruptive features that are not applicable for depicting sensor noise within individual swaths (e.g., trees, moving cars, etc.).

DPH-8 Report on Smooth Surface Precision (intraswath) - continued

[Data Source - Y:\Mapping\Projects\65220171_USGS-TX_West_Texas\Production\Final_Client_Deliverables\Lot10_utm13_point_cloud\Swaths](#)

[Result Path - Y:\Mapping\Projects\65220171_USGS-TX_West_Texas\Admin\OA_OC\Lot10\DPH_8\Individual_13RGP670645_C_S_02320_GRID.jp2](#)

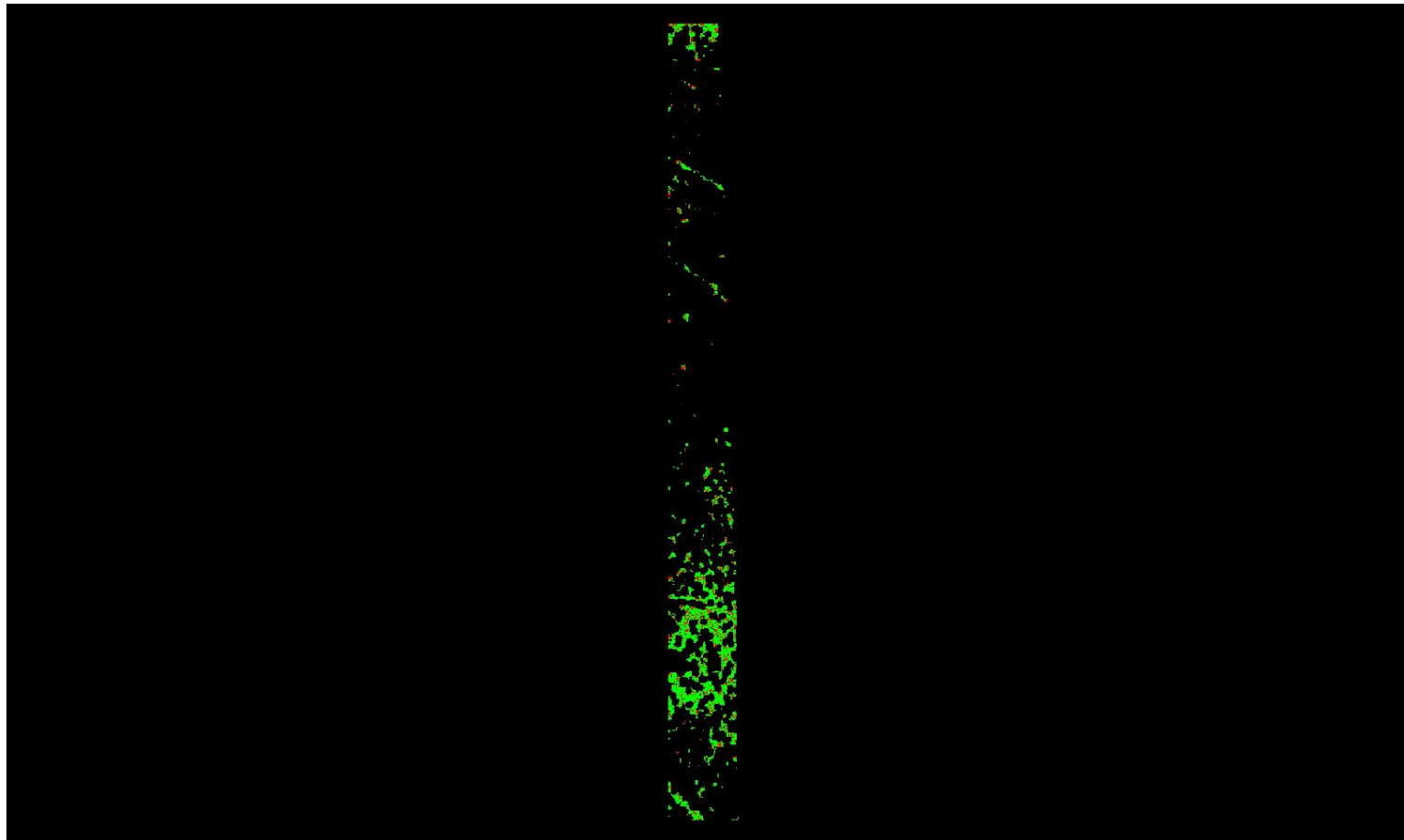


A maximum vertical separation cutoff has been applied to this graphic for the purpose of masking out disruptive features that are not applicable for depicting sensor noise within individual swaths (e.g., trees, moving cars, etc.).

DPH-8 Report on Smooth Surface Precision (intraswath) - continued

[Data Source - Y:\Mapping\Projects\65220171_USGS-TX_West_Texas\Production\Final_Client_Deliverables\Lot10_utm13_point_cloud\Swaths](#)

[Result Path - Y:\Mapping\Projects\65220171_USGS-TX_West_Texas\Admin\QA_OC\Lot10\DPH_8\Individual_13RGQ430425_CS_02306_GRID.jp2](#)



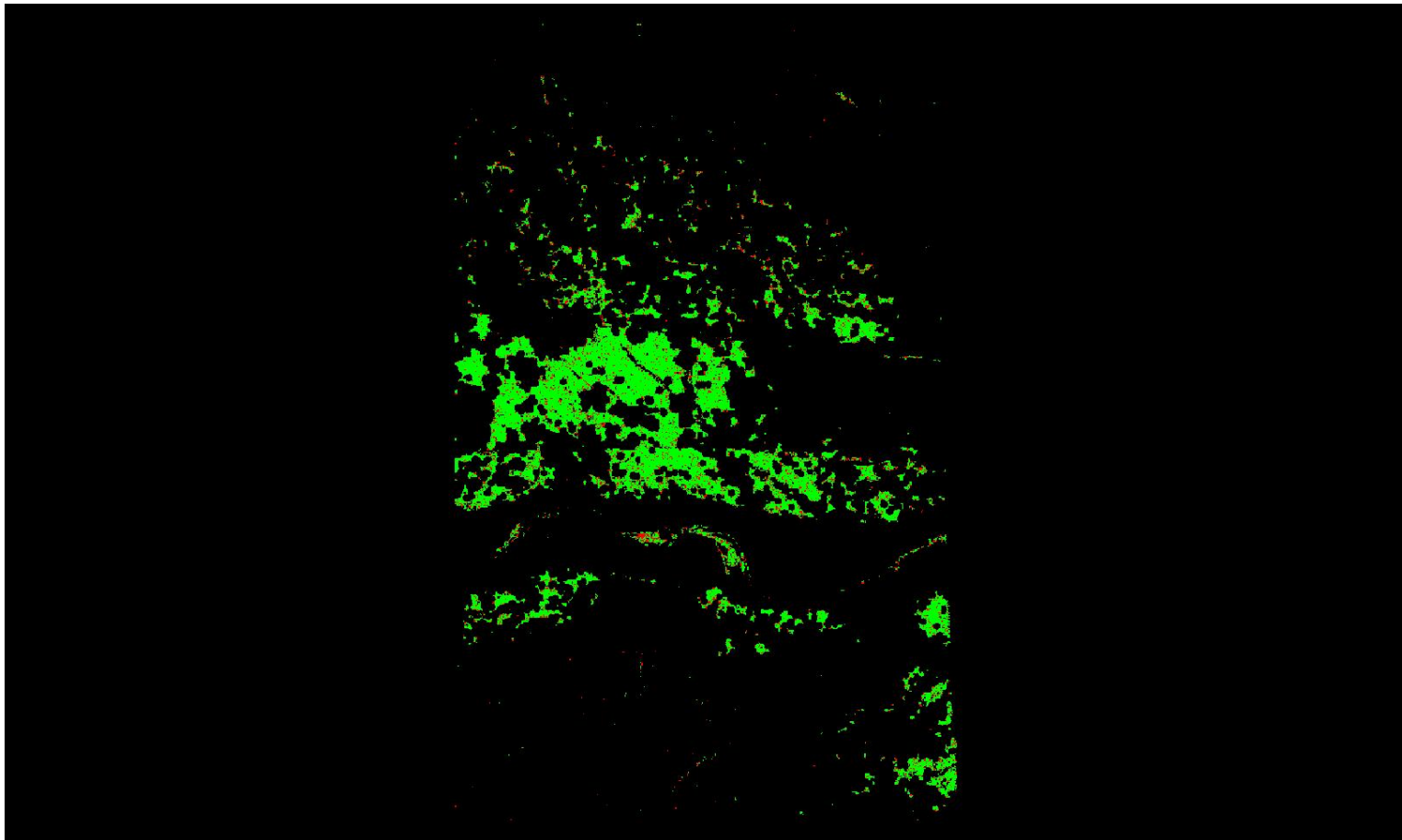
0	0.060	0.600 (Meter)
0	0.197	1.969 (Feet)

A maximum vertical separation cutoff has been applied to this graphic for the purpose of masking out disruptive features that are not applicable for depicting sensor noise within individual swaths (e.g., trees, moving cars, etc.).

DPH-8 Report on Smooth Surface Precision (intraswath) - continued

[Data Source - Y:\Mapping\Projects\65220171_USGS-TX_West_Texas\Production\Final_Client_Deliverables\Lot10_utm13_point_cloud\Swaths](#)

[Result Path - Y:\Mapping\Projects\65220171_USGS-TX_West_Texas\Admin\OA_OC\Lot10\DPH_8\Individual_13RGP445555_C_S_02794_GRID.jp2](#)

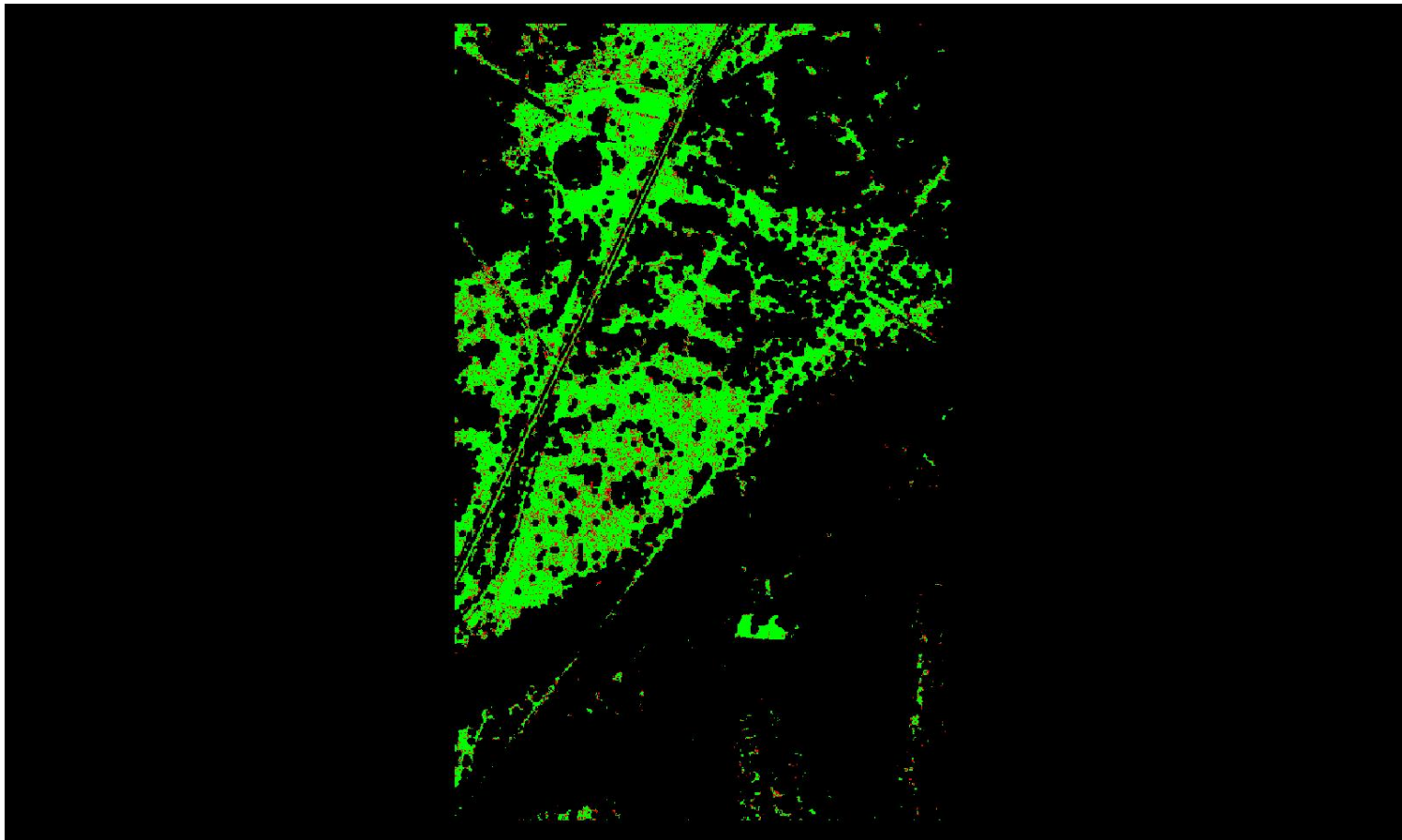


A maximum vertical separation cutoff has been applied to this graphic for the purpose of masking out disruptive features that are not applicable for depicting sensor noise within individual swaths (e.g., trees, moving cars, etc.).

DPH-8 Report on Smooth Surface Precision (intraswath) - continued

[Data Source - Y:\Mapping\Projects\65220171_USGS-TX_West_Texas\Production\Final_Client_Deliverables\Lot10_utm13_point_cloud\Swaths](#)

[Result Path - Y:\Mapping\Projects\65220171_USGS-TX_West_Texas\Admin\OA_OC\Lot10\DPH_8\Individual_13RGP595825_C_S_02238_GRID.jp2](#)

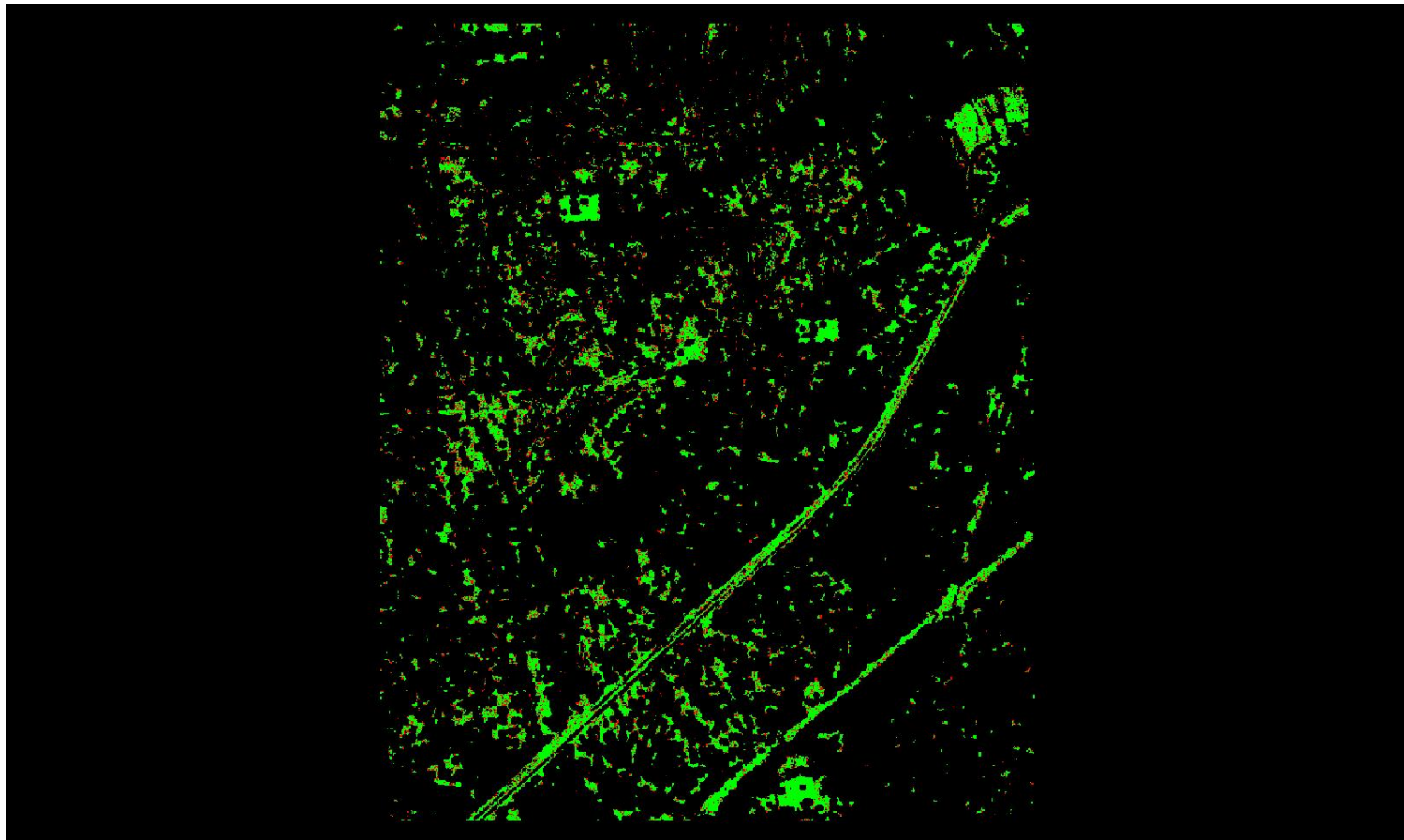


A maximum vertical separation cutoff has been applied to this graphic for the purpose of masking out disruptive features that are not applicable for depicting sensor noise within individual swaths (e.g., trees, moving cars, etc.).

DPH-8 Report on Smooth Surface Precision (intraswath) - continued

[Data Source - Y:\Mapping\Projects\65220171_USGS-TX_West_Texas\Production\Final_Client_Deliverables\Lot10_utm13_point_cloud\Swaths](#)

[Result Path - Y:\Mapping\Projects\65220171_USGS-TX_West_Texas\Admin\OA_OC\Lot10\DPH_8\Individual_13RGP385945_C_S_02540_GRID.jp2](#)




A maximum vertical separation cutoff has been applied to this graphic for the purpose of masking out disruptive features that are not applicable for depicting sensor noise within individual swaths (e.g., trees, moving cars, etc.).

DPH-8 Report on Smooth Surface Precision (intraswath) - continued

[Data Source - Y:\Mapping\Projects\65220171_USGS-TX_West_Texas\Production\Final_Client_Deliverables\Lot10_utm13_point_cloud\Swaths](#)

[Result Path - Y:\Mapping\Projects\65220171_USGS-TX_West_Texas\Admin\QA_OC\Lot10\DPH_8\Individual_13RGQ220680_C_S_02420_GRID.jp2](#)




0	0.060	0.600 (Meter)
0	0.197	1.969 (Feet)

A maximum vertical separation cutoff has been applied to this graphic for the purpose of masking out disruptive features that are not applicable for depicting sensor noise within individual swaths (e.g., trees, moving cars, etc.).

DPH-8 Report on Smooth Surface Precision (intraswath) - continued

[Data Source - Y:\Mapping\Projects\65220171_USGS-TX_West_Texas\Production\Final_Client_Deliverables\Lot10_utm13_point_cloud\Swaths](#)

[Result Path - Y:\Mapping\Projects\65220171_USGS-TX_West_Texas\Admin\OA_OC\Lot10\DPH_8\Individual_13RGQ370305_C_S_02540_GRID.jp2](#)

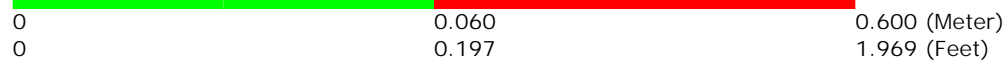
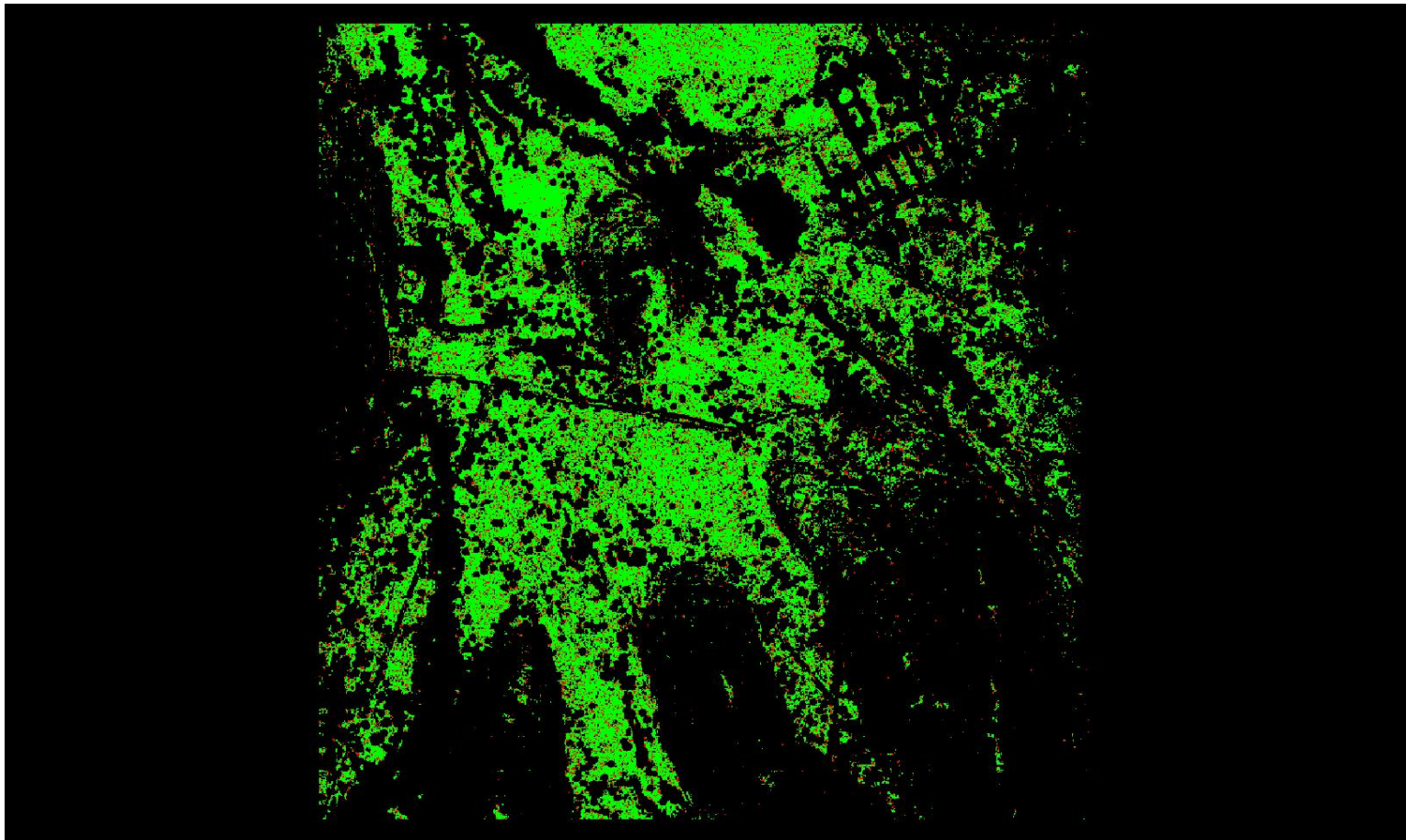


A maximum vertical separation cutoff has been applied to this graphic for the purpose of masking out disruptive features that are not applicable for depicting sensor noise within individual swaths (e.g., trees, moving cars, etc.).

DPH-8 Report on Smooth Surface Precision (intraswath) - continued

[Data Source - Y:\Mapping\Projects\65220171_USGS-TX_West_Texas\Production\Final_Client_Deliverables\Lot10_utm13_point_cloud\Swaths](#)

[Result Path - Y:\Mapping\Projects\65220171_USGS-TX_West_Texas\Admin\OA_QC\Lot10\DPH_8\Individual_13RFP695750_C_S_02097_GRID.jp2](#)

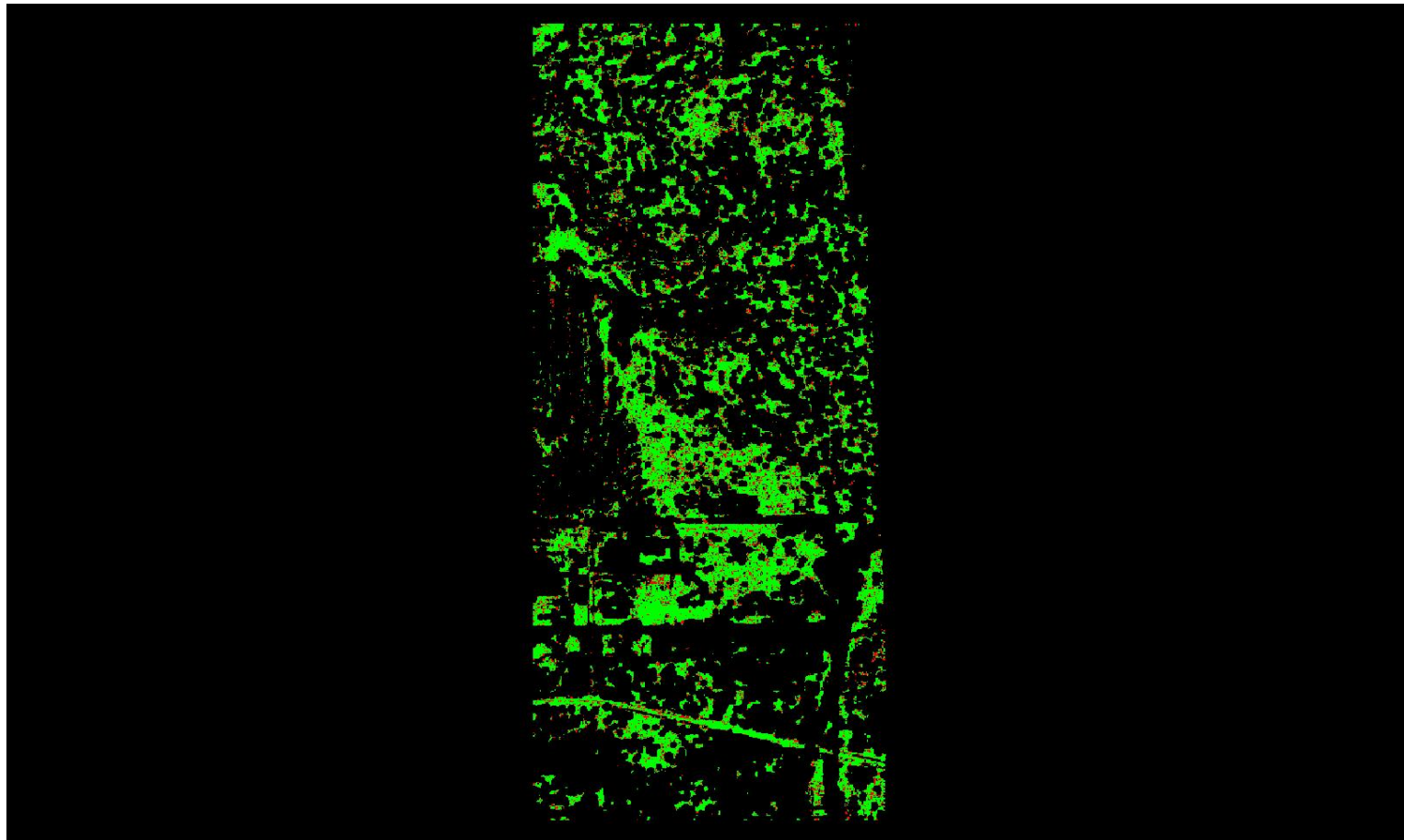


A maximum vertical separation cutoff has been applied to this graphic for the purpose of masking out disruptive features that are not applicable for depicting sensor noise within individual swaths (e.g., trees, moving cars, etc.).

DPH-8 Report on Smooth Surface Precision (intraswath) - continued

[Data Source - Y:\Mapping\Projects\65220171_USGS-TX_West_Texas\Production\Final_Client_Deliverables\Lot10_utm13_point_cloud\Swaths](#)

[Result Path - Y:\Mapping\Projects\65220171_USGS-TX_West_Texas\Admin\OA_OC\Lot10\DPH_8\Individual_13RGQ400035_C_S_02593_GRID.jp2](#)




A maximum vertical separation cutoff has been applied to this graphic for the purpose of masking out disruptive features that are not applicable for depicting sensor noise within individual swaths (e.g., trees, moving cars, etc.).

DPH-8 Report on Smooth Surface Precision (intraswath) - continued

[Data Source - Y:\Mapping\Projects\65220171_USGS-TX_West_Texas\Production\Final_Client_Deliverables\Lot10_utm13_point_cloud\Swaths](#)

[Result Path - Y:\Mapping\Projects\65220171_USGS-TX_West_Texas\Admin\QA_OC\Lot10\DPH_8\Individual_13RGO995185_C_S_02356_GRID.jp2](#)



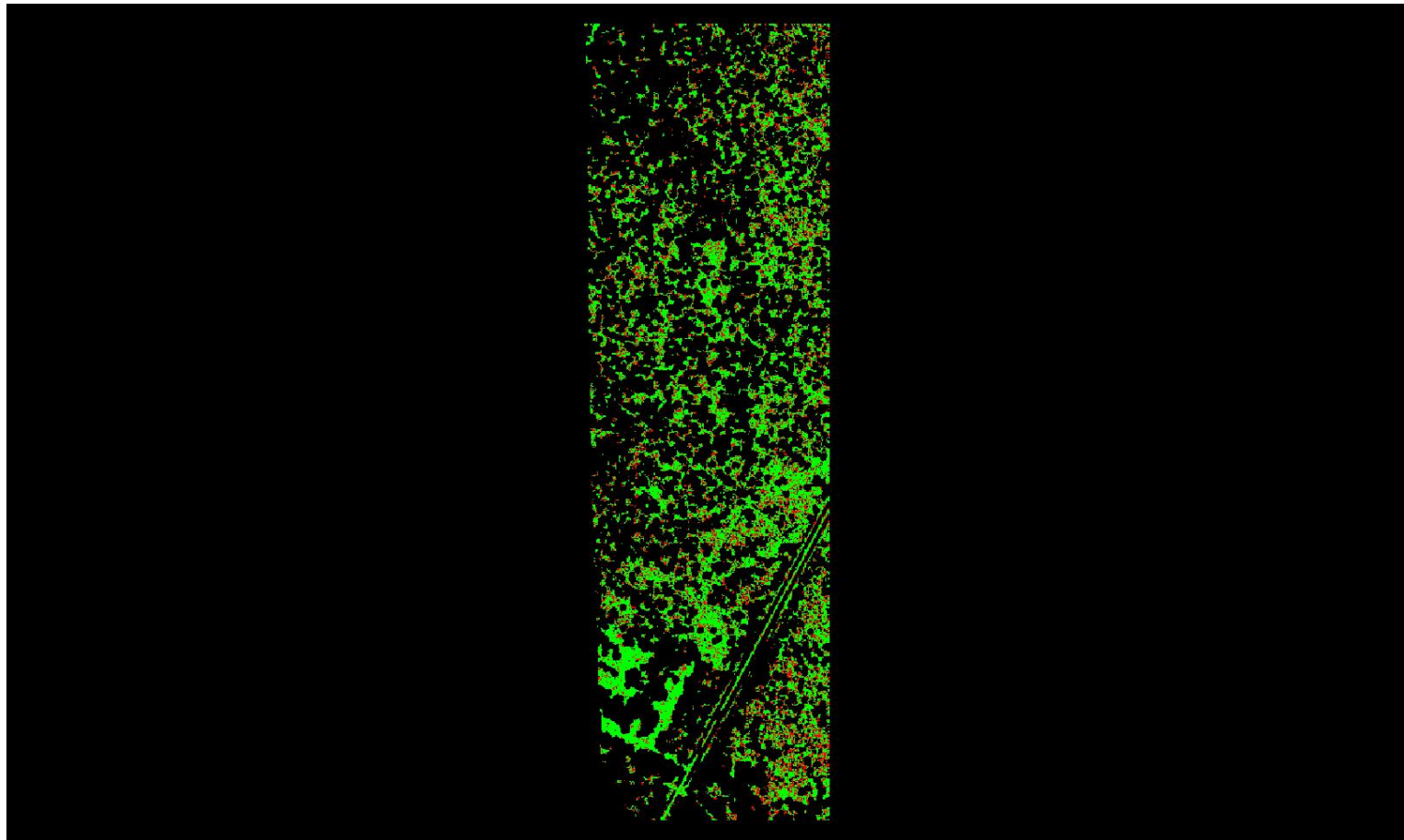
0	0.060	0.600 (Meter)
0	0.197	1.969 (Feet)

A maximum vertical separation cutoff has been applied to this graphic for the purpose of masking out disruptive features that are not applicable for depicting sensor noise within individual swaths (e.g., trees, moving cars, etc.).

DPH-8 Report on Smooth Surface Precision (intraswath) - continued

[Data Source - Y:\Mapping\Projects\65220171_USGS-TX_West_Texas\Production\Final_Client_Deliverables\Lot10_utm13_point_cloud\Swaths](#)

[Result Path - Y:\Mapping\Projects\65220171_USGS-TX_West_Texas\Admin\QA_OC\Lot10\DPH_8\Individual_13RGQ220680_C_S_02534_GRID.jp2](#)

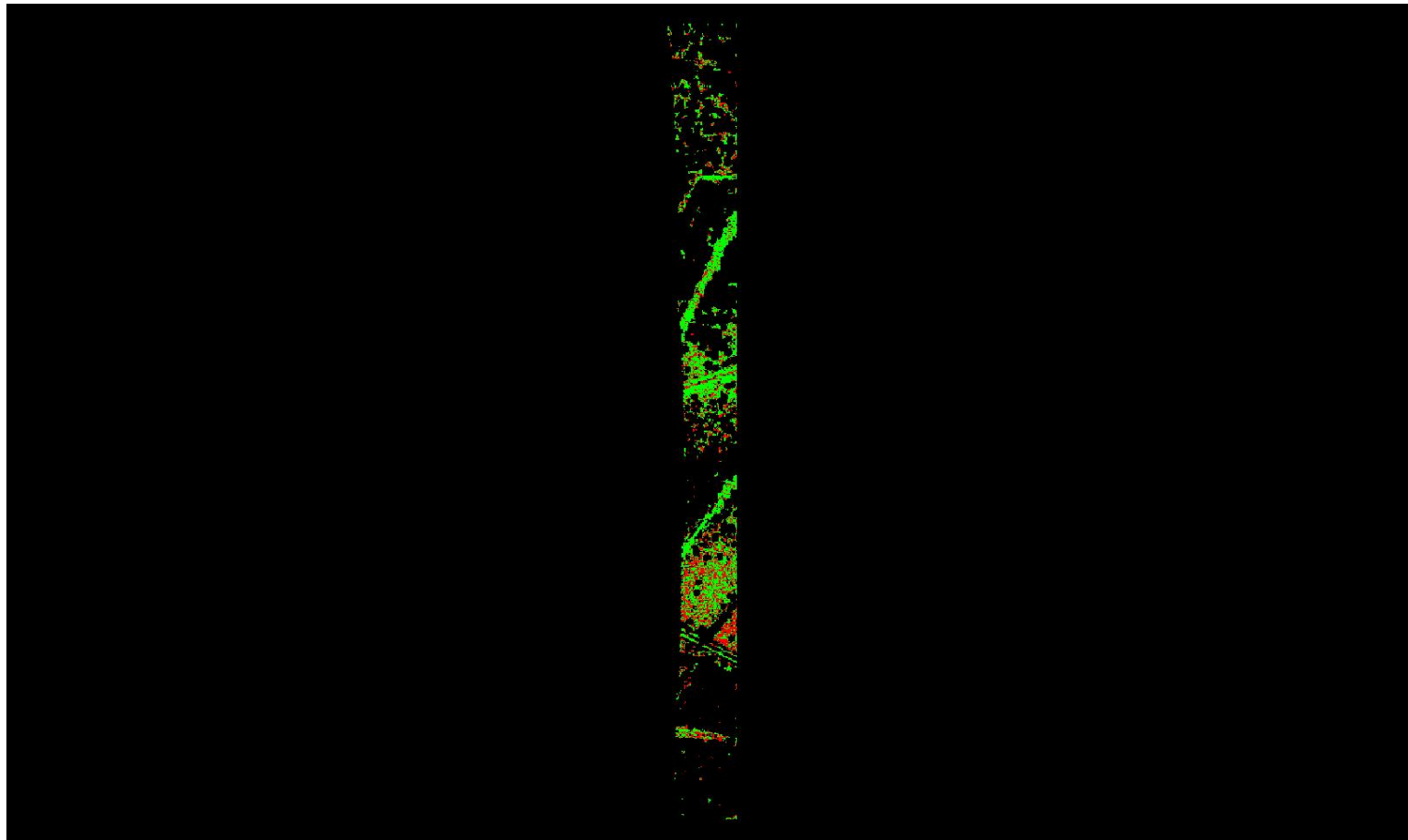


A maximum vertical separation cutoff has been applied to this graphic for the purpose of masking out disruptive features that are not applicable for depicting sensor noise within individual swaths (e.g., trees, moving cars, etc.).

DPH-8 Report on Smooth Surface Precision (intraswath) - continued

[Data Source - Y:\Mapping\Projects\65220171_USGS-TX_West_Texas\Production\Final_Client_Deliverables\Lot10_utm13_point_cloud\Swaths](#)

[Result Path - Y:\Mapping\Projects\65220171_USGS-TX_West_Texas\Admin\QA_OC\Lot10\DPH_8\Individual_13RFO845740_CS_02355_GRID.jp2](#)




0	0.060	0.600 (Meter)
0	0.197	1.969 (Feet)

A maximum vertical separation cutoff has been applied to this graphic for the purpose of masking out disruptive features that are not applicable for depicting sensor noise within individual swaths (e.g., trees, moving cars, etc.).

DPH-8 Report on Smooth Surface Precision (intraswath) - continued

[Data Source - Y:\Mapping\Projects\65220171_USGS-TX_West_Texas\Production\Final_Client_Deliverables\Lot10_utm13_point_cloud\Swaths](#)

[Result Path - Y:\Mapping\Projects\65220171_USGS-TX_West_Texas\Admin\OA_OC\Lot10\DPH_8\Individual_13RGO565200_C_S_02168_GRID.jp2](#)



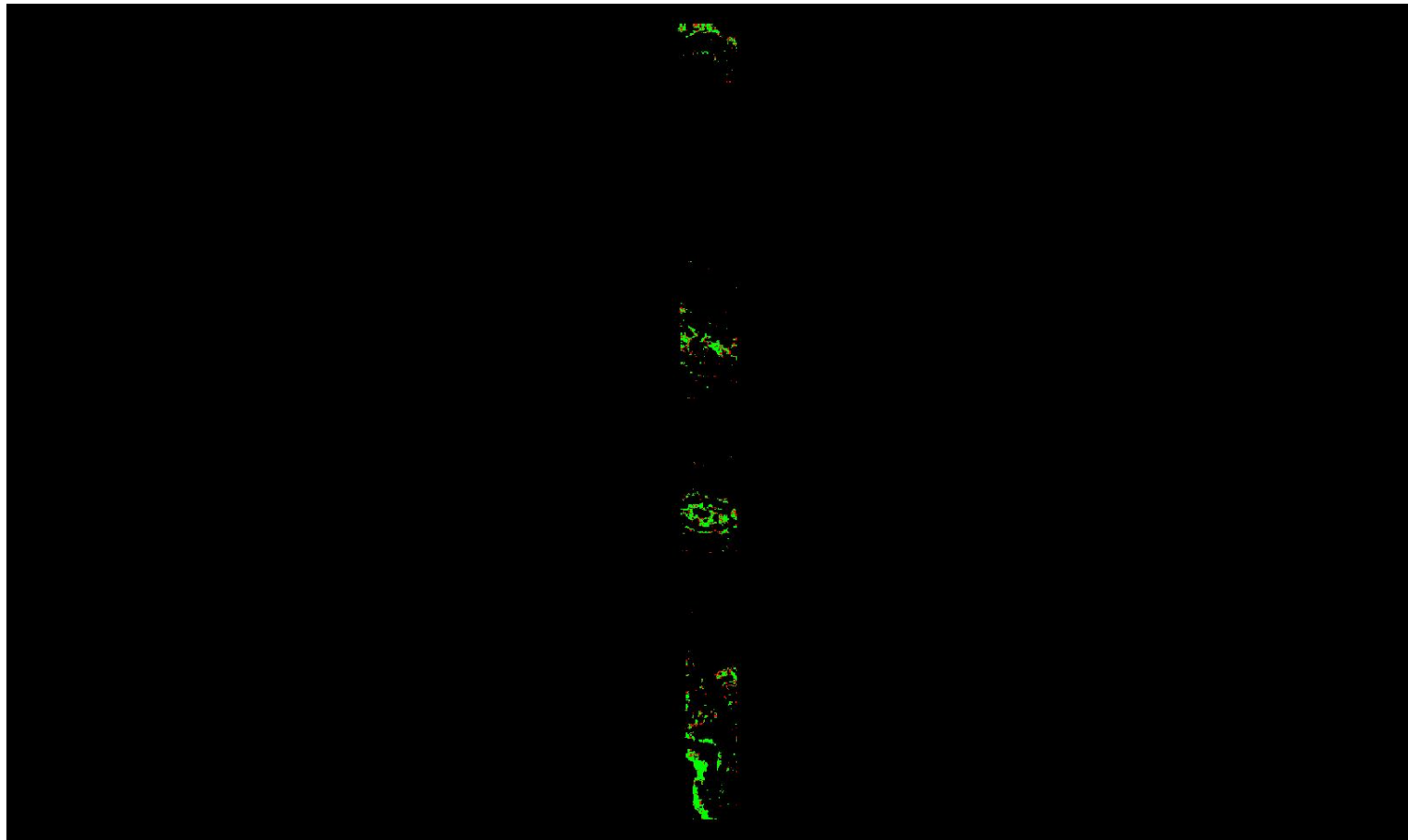
0	0.060	0.600 (Meter)
0	0.197	1.969 (Feet)

A maximum vertical separation cutoff has been applied to this graphic for the purpose of masking out disruptive features that are not applicable for depicting sensor noise within individual swaths (e.g., trees, moving cars, etc.).

DPH-8 Report on Smooth Surface Precision (intraswath) - continued

[Data Source - Y:\Mapping\Projects\65220171_USGS-TX_West_Texas\Production\Final_Client_Deliverables\Lot10_utm13_point_cloud\Swaths](#)

[Result Path - Y:\Mapping\Projects\65220171_USGS-TX_West_Texas\Admin\QA_OC\Lot10\DPH_8\Individual_13RGO865020_CS_00226_GRID.jp2](#)




0	0.060	0.600 (Meter)
0	0.197	1.969 (Feet)

A maximum vertical separation cutoff has been applied to this graphic for the purpose of masking out disruptive features that are not applicable for depicting sensor noise within individual swaths (e.g., trees, moving cars, etc.).

DPH-8 Report on Smooth Surface Precision (intraswath) - continued

[Data Source - Y:\Mapping\Projects\65220171_USGS-TX_West_Texas\Production\Final_Client_Deliverables\Lot10_utm13_point_cloud\Swaths](#)

[Result Path - Y:\Mapping\Projects\65220171_USGS-TX_West_Texas\Admin\OA_QC\Lot10\DPH_8\Individual_13RGQ310140_C_S_02299_GRID.jp2](#)

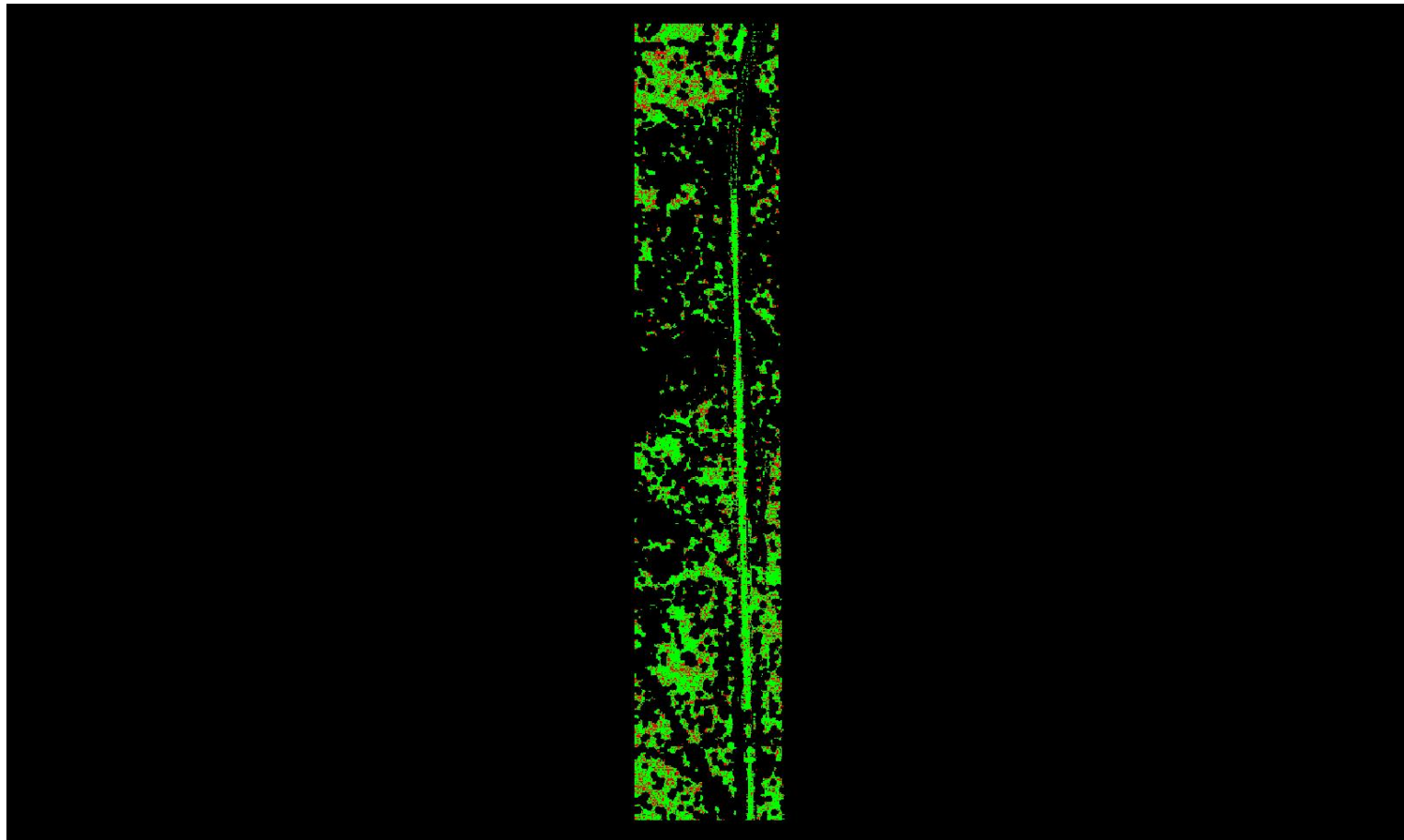


A maximum vertical separation cutoff has been applied to this graphic for the purpose of masking out disruptive features that are not applicable for depicting sensor noise within individual swaths (e.g., trees, moving cars, etc.).

DPH-8 Report on Smooth Surface Precision (intraswath) - continued

[Data Source - Y:\Mapping\Projects\65220171_USGS-TX_West_Texas\Production\Final_Client_Deliverables\Lot10_utm13_point_cloud\Swaths](#)

[Result Path - Y:\Mapping\Projects\65220171_USGS-TX_West_Texas\Admin\QA_OC\Lot10\DPH_8\Individual_13RGQ100485_C_S_02295_GRID.jp2](#)



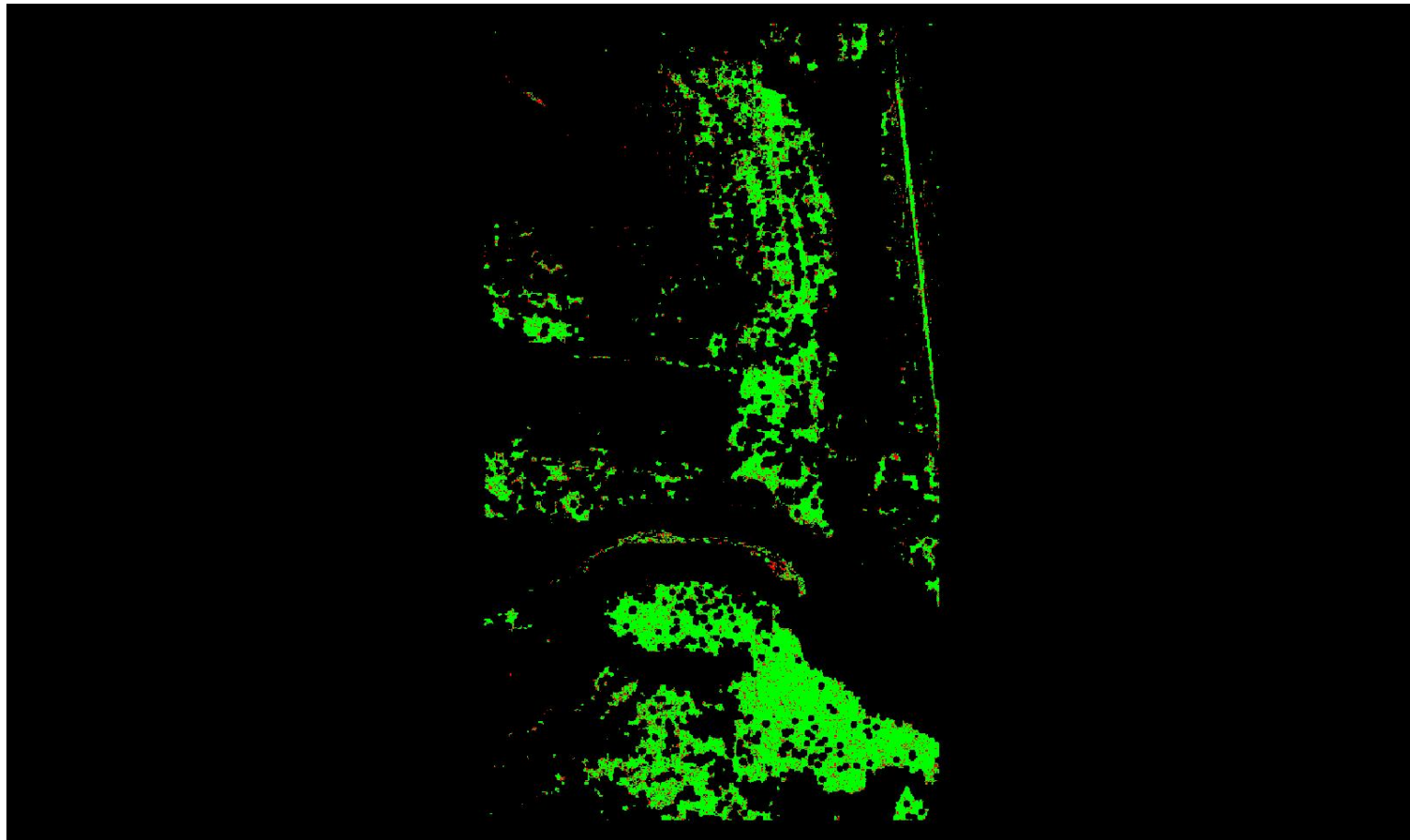
0	0.060	0.600 (Meter)
0	0.197	1.969 (Feet)

A maximum vertical separation cutoff has been applied to this graphic for the purpose of masking out disruptive features that are not applicable for depicting sensor noise within individual swaths (e.g., trees, moving cars, etc.).

DPH-8 Report on Smooth Surface Precision (intraswath) - continued

[Data Source - Y:\Mapping\Projects\65220171_USGS-TX_West_Texas\Production\Final_Client_Deliverables\Lot10_utm13_point_cloud\Swaths](#)

[Result Path - Y:\Mapping\Projects\65220171_USGS-TX_West_Texas\Admin\OA_QC\Lot10\DPH_8\Individual_13RGP445555_C_S_02751_GRID.jp2](#)




A maximum vertical separation cutoff has been applied to this graphic for the purpose of masking out disruptive features that are not applicable for depicting sensor noise within individual swaths (e.g., trees, moving cars, etc.).

DPH-8 Report on Smooth Surface Precision (intraswath) - continued

[Data Source - Y:\Mapping\Projects\65220171_USGS-TX_West_Texas\Production\Final_Client_Deliverables\Lot10_utm13_point_cloud\Swaths](#)

[Result Path - Y:\Mapping\Projects\65220171_USGS-TX_West_Texas\Admin\QA_OC\Lot10\DPH_8\Individual_13RGP070645_C_S_02733_GRID.jp2](#)



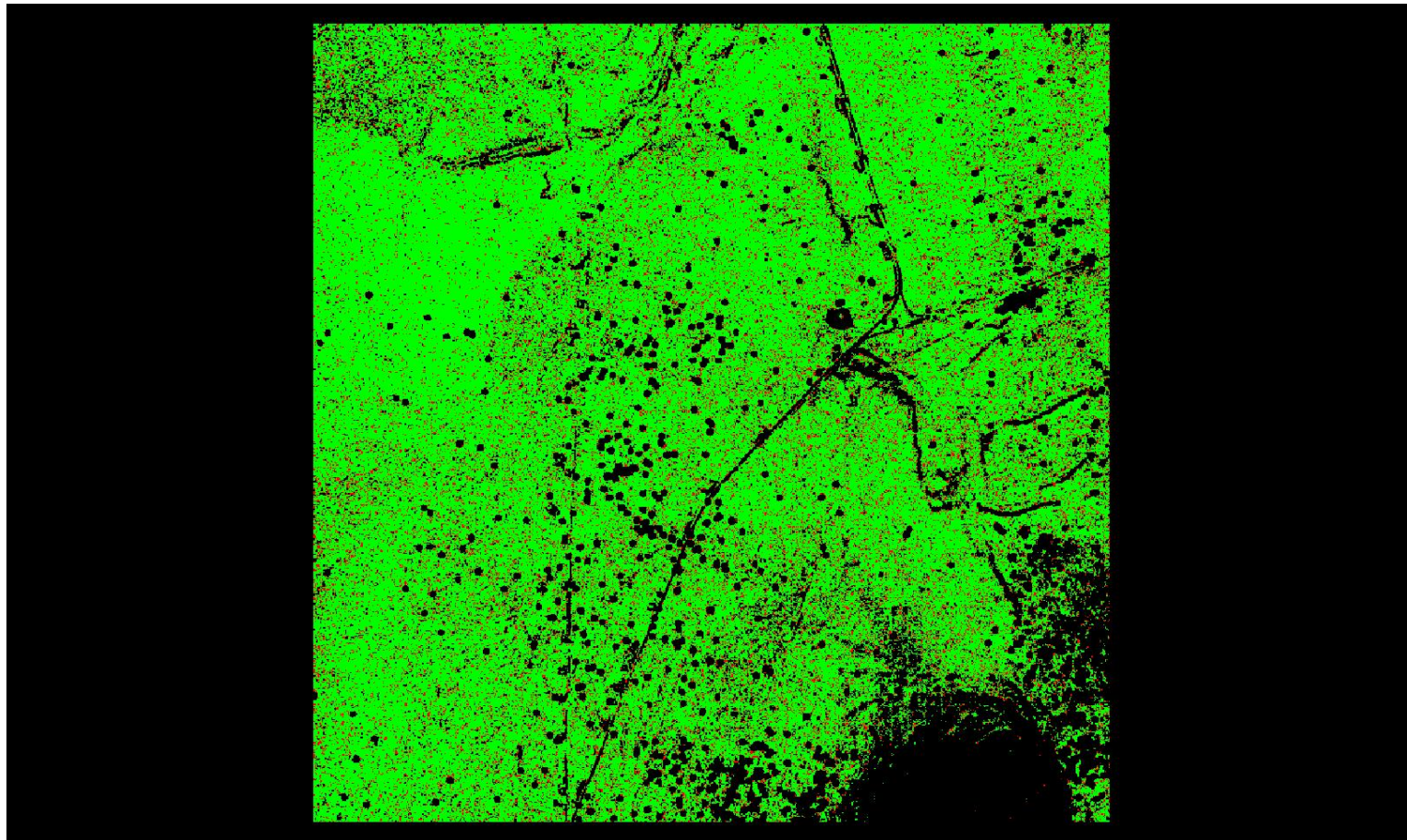
0	0.060	0.600 (Meter)
0	0.197	1.969 (Feet)

A maximum vertical separation cutoff has been applied to this graphic for the purpose of masking out disruptive features that are not applicable for depicting sensor noise within individual swaths (e.g., trees, moving cars, etc.).

DPH-8 Report on Smooth Surface Precision (intraswath) - continued

[Data Source - Y:\Mapping\Projects\65220171_USGS-TX_West_Texas\Production\Final_Client_Deliverables\Lot10_utm13_point_cloud\Swaths](#)

[Result Path - Y:\Mapping\Projects\65220171_USGS-TX_West_Texas\Admin\OA_QC\Lot10\DPH_8\Individual_13RFP950585_C_S_02362_GRID.jp2](#)




A maximum vertical separation cutoff has been applied to this graphic for the purpose of masking out disruptive features that are not applicable for depicting sensor noise within individual swaths (e.g., trees, moving cars, etc.).

DPH-8 Report on Smooth Surface Precision (intraswath) - continued

[Data Source - Y:\Mapping\Projects\65220171_USGS-TX_West_Texas\Production\Final_Client_Deliverables\Lot10_utm13_point_cloud\Swaths](#)

[Result Path - Y:\Mapping\Projects\65220171_USGS-TX_West_Texas\Admin\QA_OC\Lot10\DPH_8\Individual_13RFP755510_CS_02752_GRID.jp2](#)




0	0.060	0.600 (Meter)
0	0.197	1.969 (Feet)

A maximum vertical separation cutoff has been applied to this graphic for the purpose of masking out disruptive features that are not applicable for depicting sensor noise within individual swaths (e.g., trees, moving cars, etc.).

DPH-8 Report on Smooth Surface Precision (intraswath) - continued

[Data Source - Y:\Mapping\Projects\65220171_USGS-TX_West_Texas\Production\Final_Client_Deliverables\Lot10_utm13_point_cloud\Swaths](#)

[Result Path - Y:\Mapping\Projects\65220171_USGS-TX_West_Texas\Admin\QA_OC\Lot10\DPH_8\Individual_13RGQ220140_C_S_02478_GRID.jp2](#)



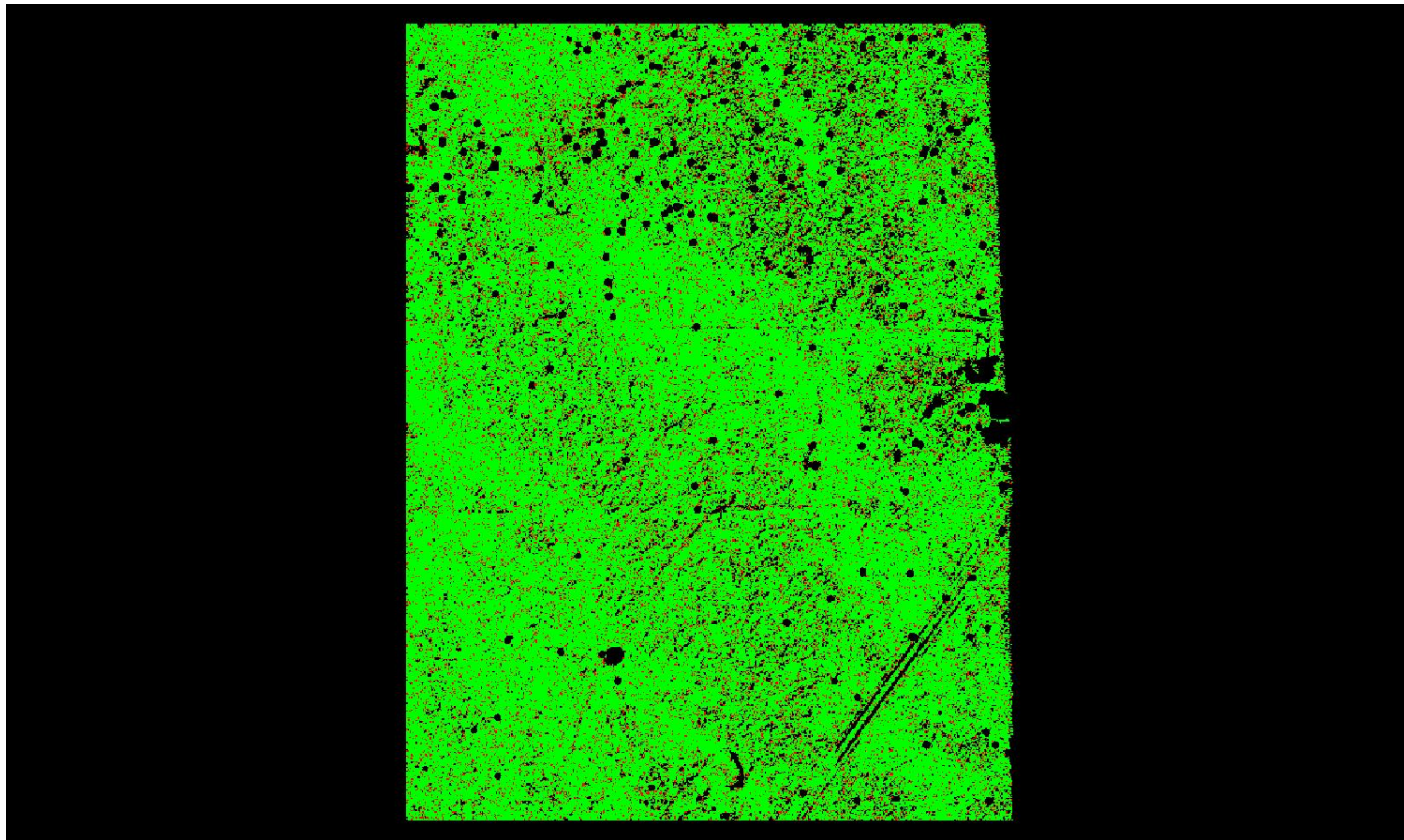
0	0.060	0.600 (Meter)
0	0.197	1.969 (Feet)

A maximum vertical separation cutoff has been applied to this graphic for the purpose of masking out disruptive features that are not applicable for depicting sensor noise within individual swaths (e.g., trees, moving cars, etc.).

DPH-8 Report on Smooth Surface Precision (intraswath) - continued

[Data Source - Y:\Mapping\Projects\65220171_USGS-TX_West_Texas\Production\Final_Client_Deliverables\Lot10_utm13_point_cloud\Swaths](#)

[Result Path - Y:\Mapping\Projects\65220171_USGS-TX_West_Texas\Admin\OA_QC\Lot10\DPH_8\Individual_13RFP890615_C_S_02590_GRID.jp2](#)

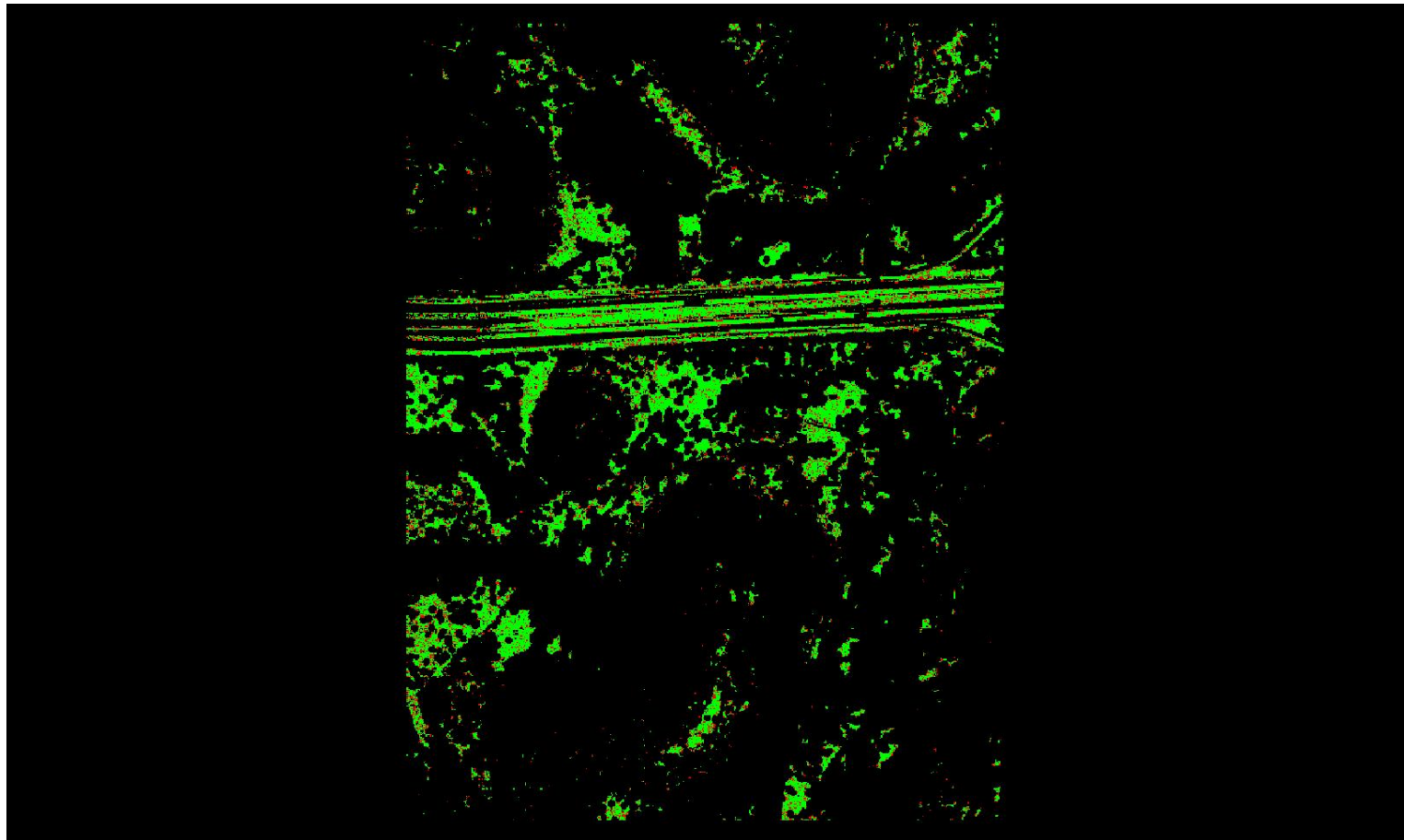


A maximum vertical separation cutoff has been applied to this graphic for the purpose of masking out disruptive features that are not applicable for depicting sensor noise within individual swaths (e.g., trees, moving cars, etc.).

DPH-8 Report on Smooth Surface Precision (intraswath) - continued

[Data Source - Y:\Mapping\Projects\65220171_USGS-TX_West_Texas\Production\Final_Client_Deliverables\Lot10_utm13_point_cloud\Swaths](#)

[Result Path - Y:\Mapping\Projects\65220171_USGS-TX_West_Texas\Admin\OA_OC\Lot10\DPH_8\Individual_13RGO685200_C_S_02785_GRID.jp2](#)




A maximum vertical separation cutoff has been applied to this graphic for the purpose of masking out disruptive features that are not applicable for depicting sensor noise within individual swaths (e.g., trees, moving cars, etc.).

DPH-8 Report on Smooth Surface Precision (intraswath) - continued

[Data Source - Y:\Mapping\Projects\65220171_USGS-TX_West_Texas\Production\Final_Client_Deliverables\Lot10_utm13_point_cloud\Swaths](#)

[Result Path - Y:\Mapping\Projects\65220171_USGS-TX_West_Texas\Admin\OA_OC\Lot10\DPH_8\Individual_13RFO710215_CS_02203_GRID.jp2](#)




A maximum vertical separation cutoff has been applied to this graphic for the purpose of masking out disruptive features that are not applicable for depicting sensor noise within individual swaths (e.g., trees, moving cars, etc.).

DPH-8 Report on Smooth Surface Precision (intraswath) - continued

[Data Source - Y:\Mapping\Projects\65220171_USGS-TX_West_Texas\Production\Final_Client_Deliverables\Lot10_utm13_point_cloud\Swaths](#)

[Result Path - Y:\Mapping\Projects\65220171_USGS-TX_West_Texas\Admin\OA_OC\Lot10\DPH_8\Individual_13RGP310855_C_S_02227_GRID.jp2](#)



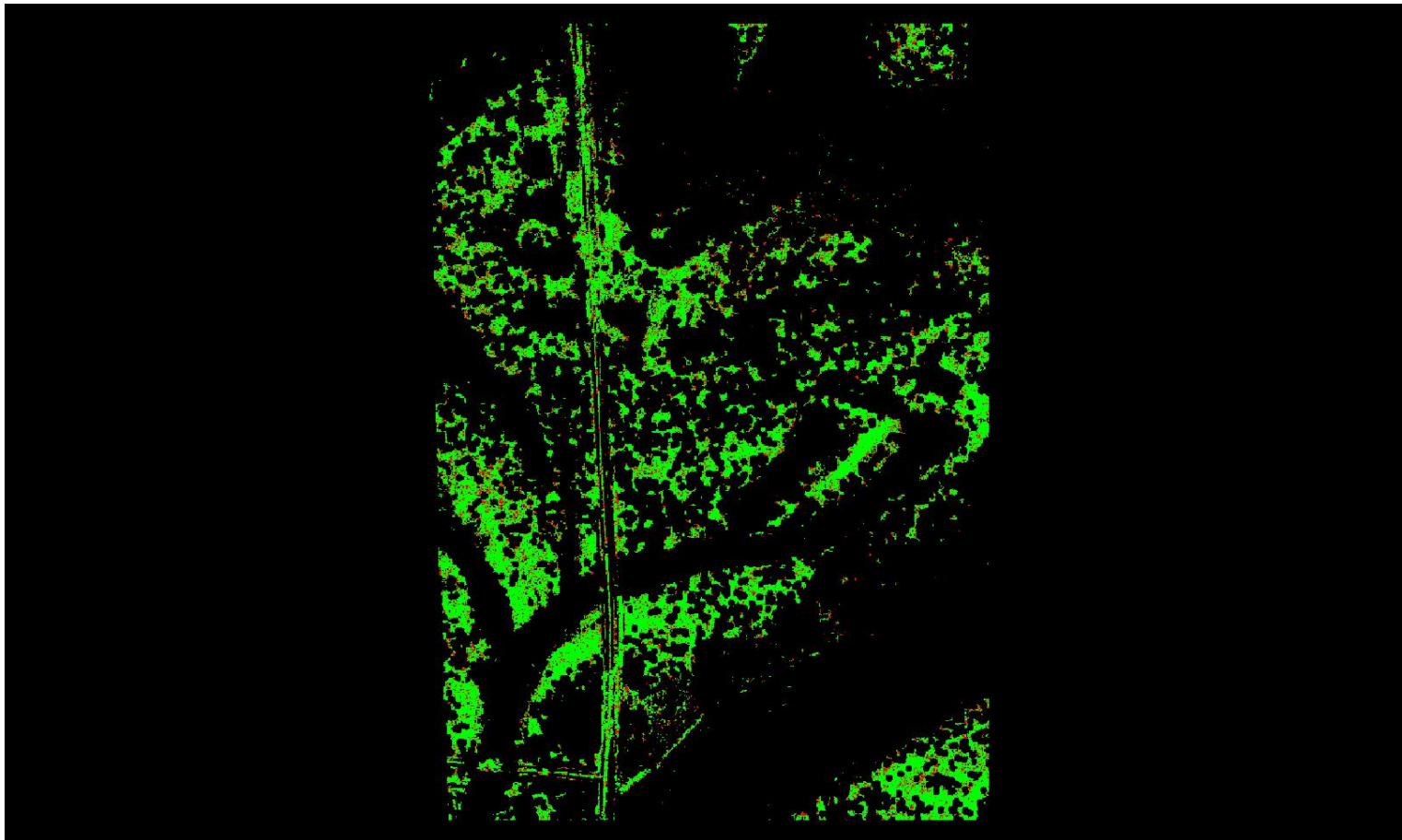
0	0.060	0.600 (Meter)
0	0.197	1.969 (Feet)

A maximum vertical separation cutoff has been applied to this graphic for the purpose of masking out disruptive features that are not applicable for depicting sensor noise within individual swaths (e.g., trees, moving cars, etc.).

DPH-8 Report on Smooth Surface Precision (intraswath) - continued

[Data Source - Y:\Mapping\Projects\65220171_USGS-TX_West_Texas\Production\Final_Client_Deliverables\Lot10_utm13_point_cloud\Swaths](#)

[Result Path - Y:\Mapping\Projects\65220171_USGS-TX_West_Texas\Admin\OA_OC\Lot10\DPH_8\Individual_13RGP685915_C_S_02785_GRID.jp2](#)




0	0.060	0.600 (Meter)
0	0.197	1.969 (Feet)

A maximum vertical separation cutoff has been applied to this graphic for the purpose of masking out disruptive features that are not applicable for depicting sensor noise within individual swaths (e.g., trees, moving cars, etc.).

DPH-8 Report on Smooth Surface Precision (intraswath) - continued

[Data Source - Y:\Mapping\Projects\65220171_USGS-TX_West_Texas\Production\Final_Client_Deliverables\Lot10_utm13_point_cloud\Swaths](#)

[Result Path - Y:\Mapping\Projects\65220171_USGS-TX_West_Texas\Admin\QA_OC\Lot10\DPH_8\Individual_13RGP520615_CS_02502_GRID.jp2](#)




0	0.060	0.600 (Meter)
0	0.197	1.969 (Feet)

A maximum vertical separation cutoff has been applied to this graphic for the purpose of masking out disruptive features that are not applicable for depicting sensor noise within individual swaths (e.g., trees, moving cars, etc.).

DPH-8 Report on Smooth Surface Precision (intraswath) - continued

[Data Source - Y:\Mapping\Projects\65220171_USGS-TX_West_Texas\Production\Final_Client_Deliverables\Lot10_utm13_point_cloud\Swaths](#)

[Result Path - Y:\Mapping\Projects\65220171_USGS-TX_West_Texas\Admin\OA_QC\Lot10\DPH_8\Individual_13RFO830590_C_S_02147_GRID.jp2](#)



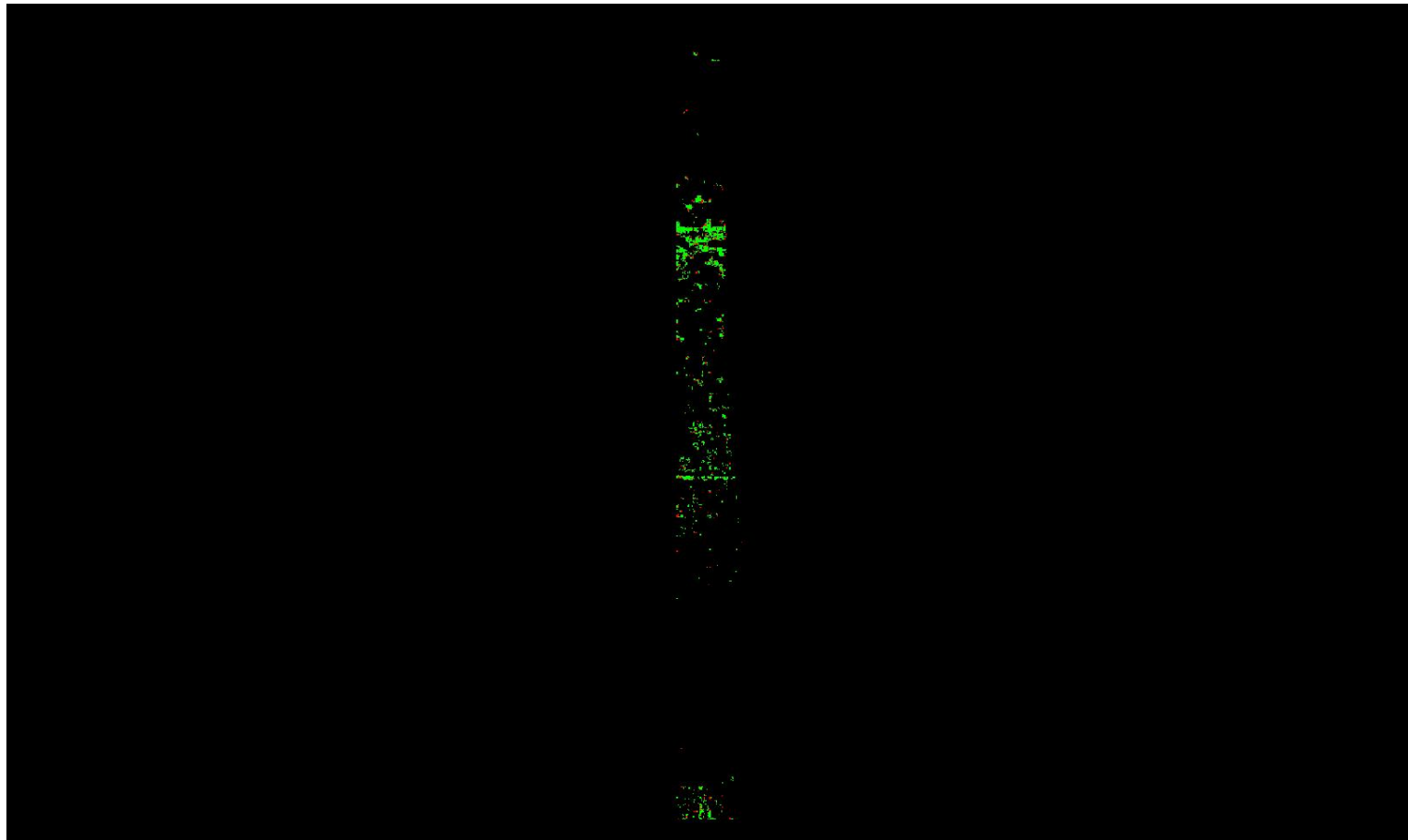
0	0.060	0.600 (Meter)
0	0.197	1.969 (Feet)

A maximum vertical separation cutoff has been applied to this graphic for the purpose of masking out disruptive features that are not applicable for depicting sensor noise within individual swaths (e.g., trees, moving cars, etc.).

DPH-8 Report on Smooth Surface Precision (intraswath) - continued

[Data Source - Y:\Mapping\Projects\65220171_USGS-TX_West_Texas\Production\Final_Client_Deliverables\Lot10_utm13_point_cloud\Swaths](#)

[Result Path - Y:\Mapping\Projects\65220171_USGS-TX_West_Texas\Admin\QA_OC\Lot10\DPH_8\Individual_13RGP070645_C_S_02640_GRID.jp2](#)




0	0.060	0.600 (Meter)
0	0.197	1.969 (Feet)

A maximum vertical separation cutoff has been applied to this graphic for the purpose of masking out disruptive features that are not applicable for depicting sensor noise within individual swaths (e.g., trees, moving cars, etc.).

DPH-8 Report on Smooth Surface Precision (intraswath) - continued

[Data Source - Y:\Mapping\Projects\65220171_USGS-TX_West_Texas\Production\Final_Client_Deliverables\Lot10_utm13_point_cloud\Swaths](#)

[Result Path - Y:\Mapping\Projects\65220171_USGS-TX_West_Texas\Admin\QA_OC\Lot10\DPH_8\Individual_13RFP965870_C_S_02149_GRID.jp2](#)




A maximum vertical separation cutoff has been applied to this graphic for the purpose of masking out disruptive features that are not applicable for depicting sensor noise within individual swaths (e.g., trees, moving cars, etc.).

DPH-8 Report on Smooth Surface Precision (intraswath) - continued

[Data Source - Y:\Mapping\Projects\65220171_USGS-TX_West_Texas\Production\Final_Client_Deliverables\Lot10_utm13_point_cloud\Swaths](#)

[Result Path - Y:\Mapping\Projects\65220171_USGS-TX_West_Texas\Admin\QA_OC\Lot10\DPH_8\Individual_13RFO680695_C_S_02075_GRID.jp2](#)



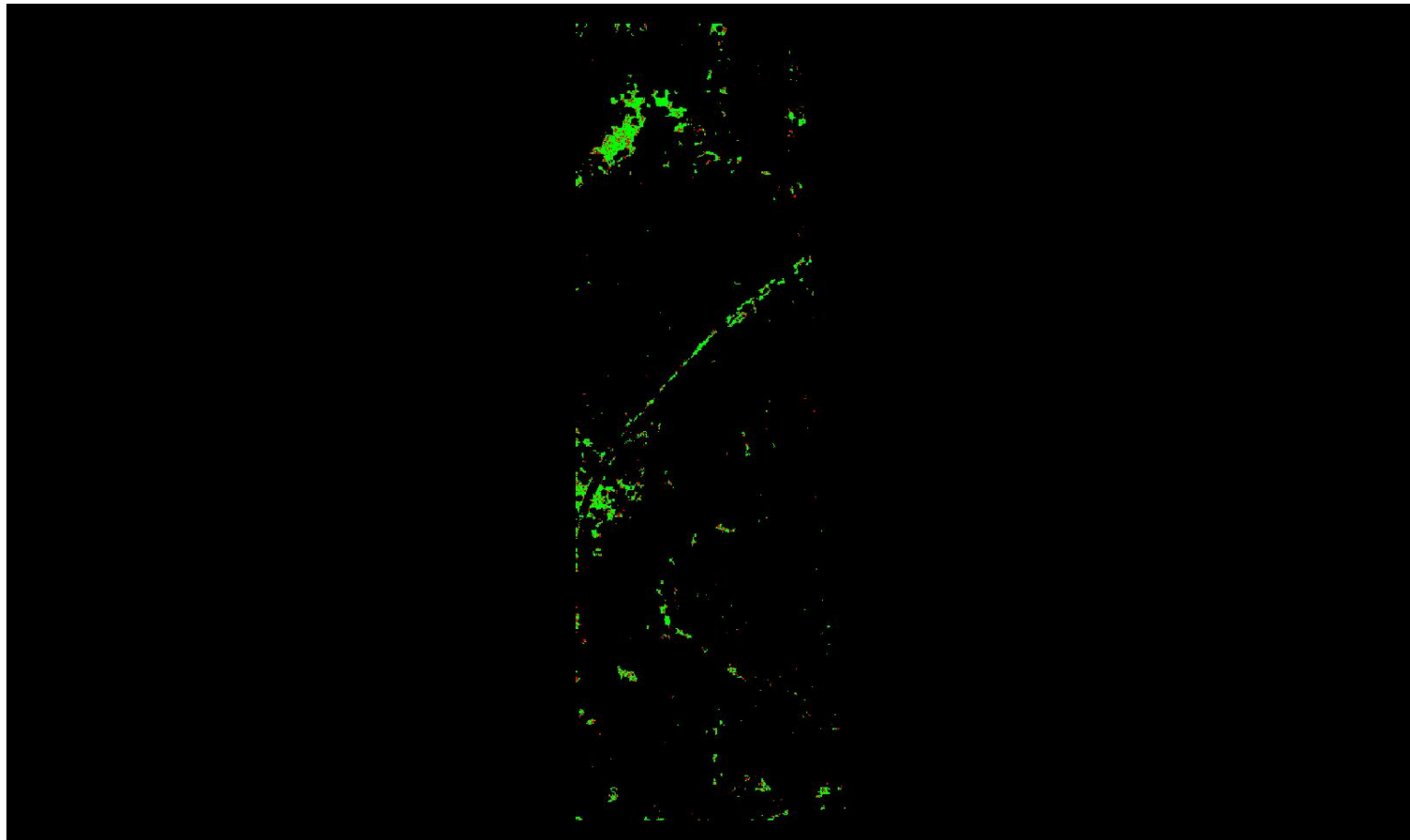
0	0.060	0.600 (Meter)
0	0.197	1.969 (Feet)

A maximum vertical separation cutoff has been applied to this graphic for the purpose of masking out disruptive features that are not applicable for depicting sensor noise within individual swaths (e.g., trees, moving cars, etc.).

DPH-8 Report on Smooth Surface Precision (intraswath) - continued

[Data Source - Y:\Mapping\Projects\65220171_USGS-TX_West_Texas\Production\Final_Client_Deliverables\Lot10_utm13_point_cloud\Swaths](#)

[Result Path - Y:\Mapping\Projects\65220171_USGS-TX_West_Texas\Admin\QA_OC\Lot10\DPH_8\Individual_13RGP880510_CS_00176_GRID.jp2](#)




0	0.060	0.600 (Meter)
0	0.197	1.969 (Feet)

A maximum vertical separation cutoff has been applied to this graphic for the purpose of masking out disruptive features that are not applicable for depicting sensor noise within individual swaths (e.g., trees, moving cars, etc.).

DPH-8 Report on Smooth Surface Precision (intraswath) - continued

[Data Source - Y:\Mapping\Projects\65220171_USGS-TX_West_Texas\Production\Final_Client_Deliverables\Lot10_utm13_point_cloud\Swaths](#)

[Result Path - Y:\Mapping\Projects\65220171_USGS-TX_West_Texas\Admin\OA_OC\Lot10\DPH_8\Individual_13RGO640335_C_S_02545_GRID.jp2](#)

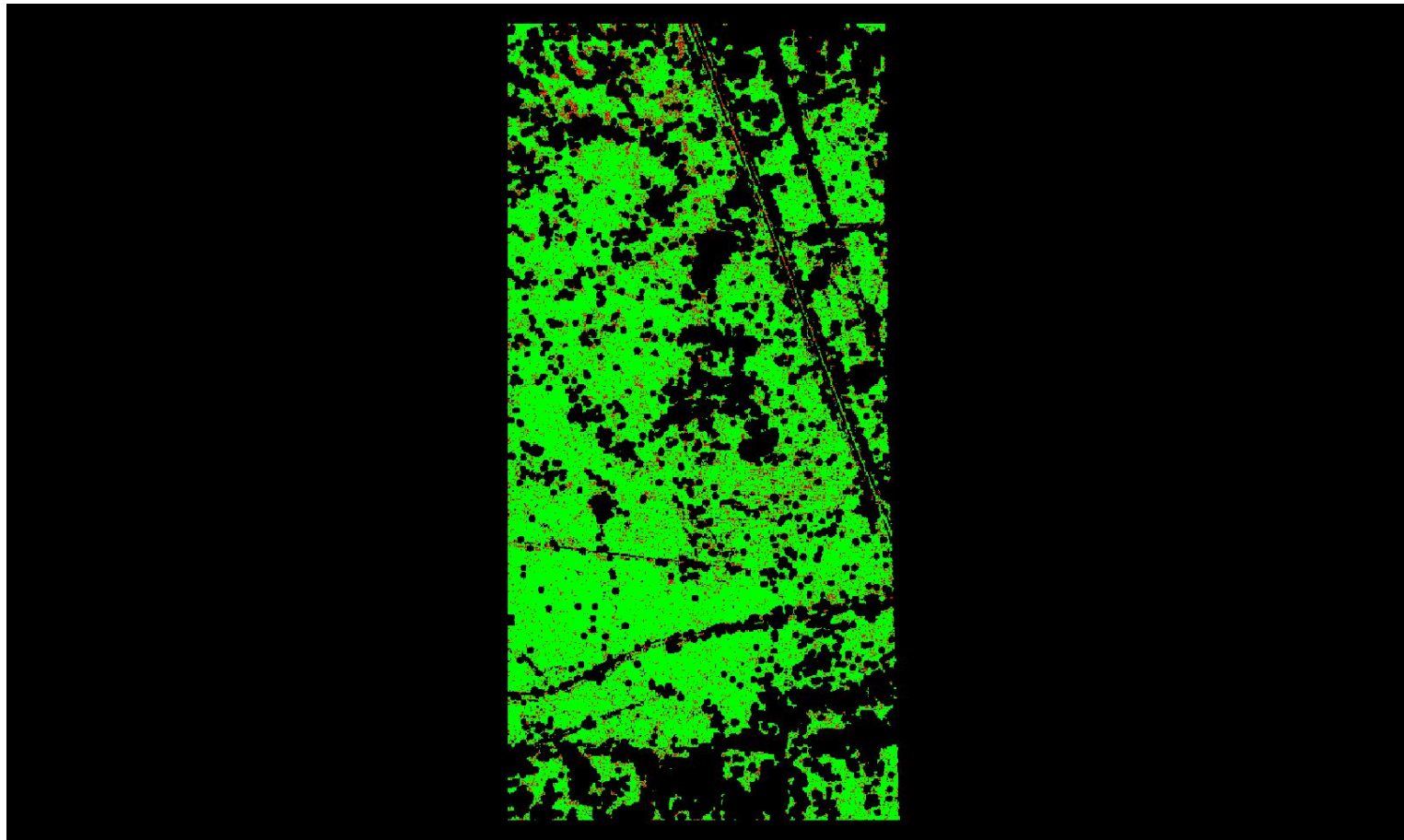


A maximum vertical separation cutoff has been applied to this graphic for the purpose of masking out disruptive features that are not applicable for depicting sensor noise within individual swaths (e.g., trees, moving cars, etc.).

DPH-8 Report on Smooth Surface Precision (intraswath) - continued

[Data Source - Y:\Mapping\Projects\65220171_USGS-TX_West_Texas\Production\Final_Client_Deliverables\Lot10_utm13_point_cloud\Swaths](#)

[Result Path - Y:\Mapping\Projects\65220171_USGS-TX_West_Texas\Admin\OA_OC\Lot10\DPH_8\Individual_13RGO505335_C_S_02738_GRID.jp2](#)

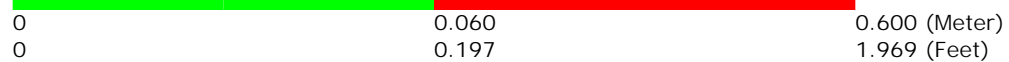
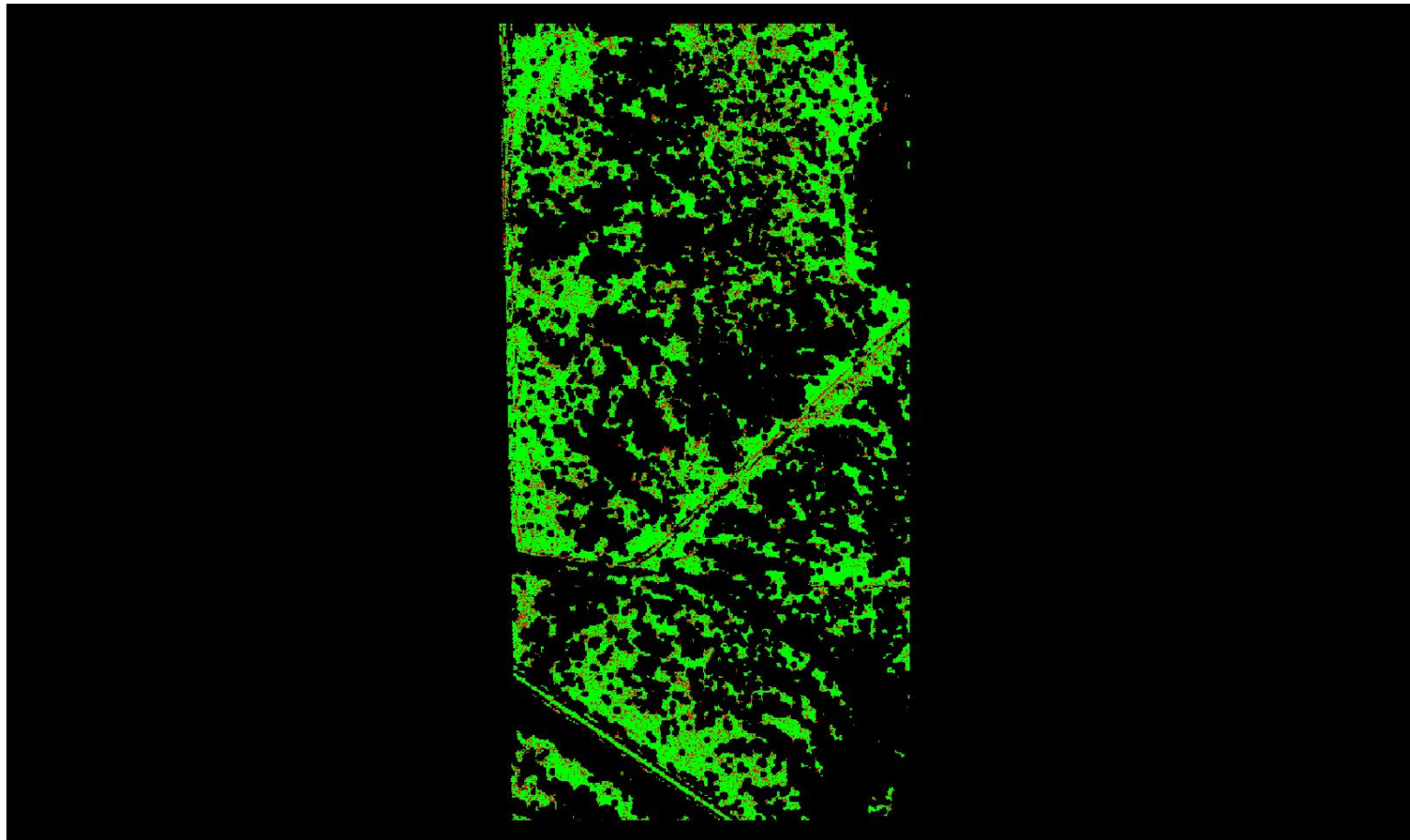


A maximum vertical separation cutoff has been applied to this graphic for the purpose of masking out disruptive features that are not applicable for depicting sensor noise within individual swaths (e.g., trees, moving cars, etc.).

DPH-8 Report on Smooth Surface Precision (intraswath) - continued

[Data Source - Y:\Mapping\Projects\65220171_USGS-TX_West_Texas\Production\Final_Client_Deliverables\Lot10_utm13_point_cloud\Swaths](#)

[Result Path - Y:\Mapping\Projects\65220171_USGS-TX_West_Texas\Admin\OA_OC\Lot10\DPH_8\Individual_13RGP310855_C_S_02299_GRID.jp2](#)

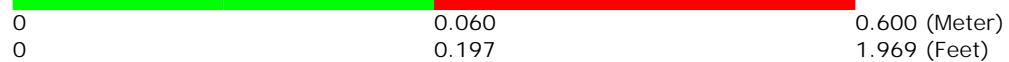



A maximum vertical separation cutoff has been applied to this graphic for the purpose of masking out disruptive features that are not applicable for depicting sensor noise within individual swaths (e.g., trees, moving cars, etc.).

DPH-8 Report on Smooth Surface Precision (intraswath) - continued

[Data Source - Y:\Mapping\Projects\65220171_USGS-TX_West_Texas\Production\Final_Client_Deliverables\Lot10_utm13_point_cloud\Swaths](#)

[Result Path - Y:\Mapping\Projects\65220171_USGS-TX_West_Texas\Admin\QA_OC\Lot10\DPH_8\Individual_13RFP560900_C_S_02002_GRID.jp2](#)




A maximum vertical separation cutoff has been applied to this graphic for the purpose of masking out disruptive features that are not applicable for depicting sensor noise within individual swaths (e.g., trees, moving cars, etc.).

DPH-8 Report on Smooth Surface Precision (intraswath) - continued

[Data Source - Y:\Mapping\Projects\65220171_USGS-TX_West_Texas\Production\Final_Client_Deliverables\Lot10_utm13_point_cloud\Swaths](#)

[Result Path - Y:\Mapping\Projects\65220171_USGS-TX_West_Texas\Admin\QA_OC\Lot10\DPH_8\Individual_13RG0070620_C_S_02154_GRID.jp2](#)

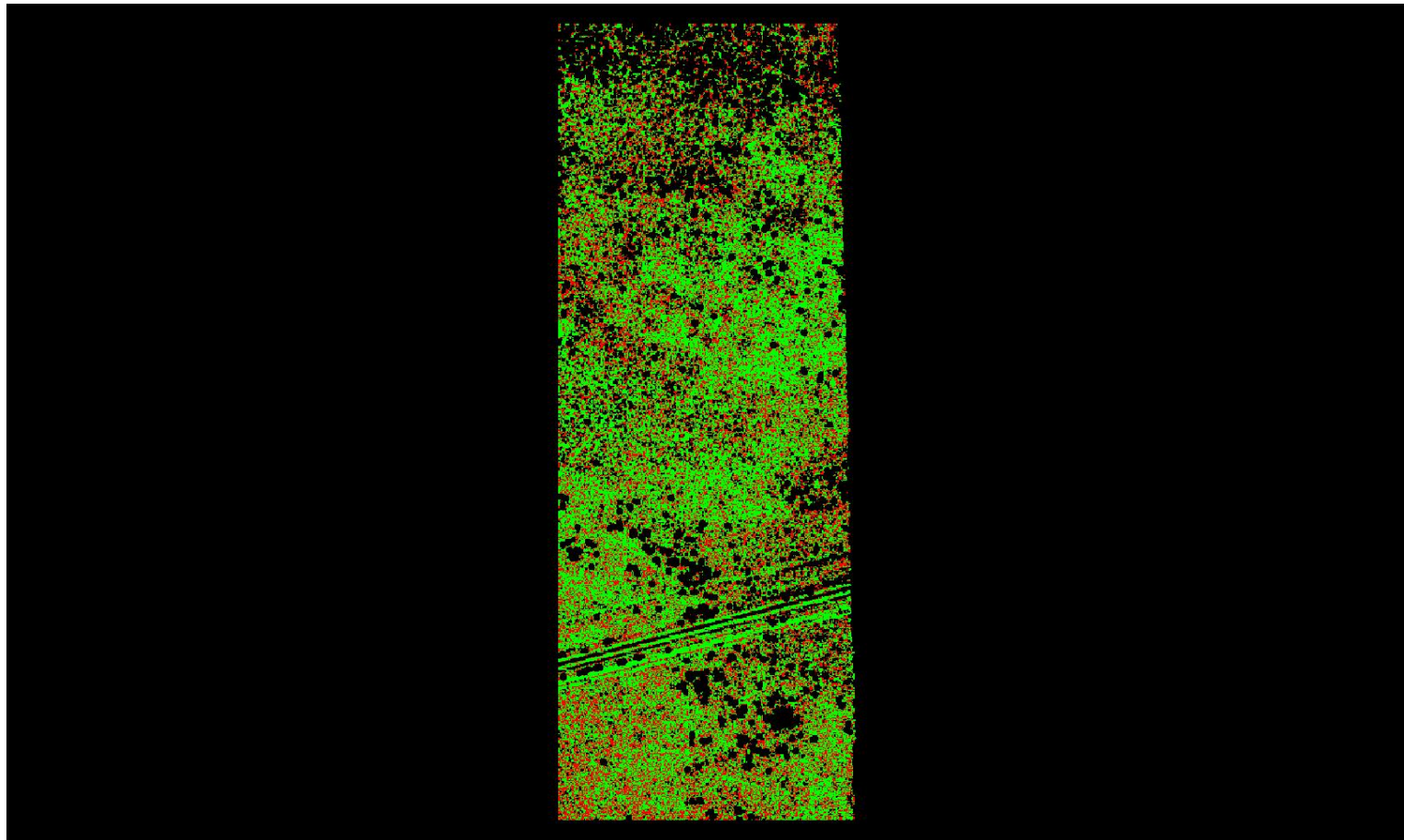


A maximum vertical separation cutoff has been applied to this graphic for the purpose of masking out disruptive features that are not applicable for depicting sensor noise within individual swaths (e.g., trees, moving cars, etc.).

DPH-8 Report on Smooth Surface Precision (intraswath) - continued

[Data Source - Y:\Mapping\Projects\65220171_USGS-TX_West_Texas\Production\Final_Client_Deliverables\Lot10_utm13_point_cloud\Swaths](#)

[Result Path - Y:\Mapping\Projects\65220171_USGS-TX_West_Texas\Admin\QA_OC\Lot10\DPH_8\Individual_13RGQ160725_C_S_02683_GRID.jp2](#)




A maximum vertical separation cutoff has been applied to this graphic for the purpose of masking out disruptive features that are not applicable for depicting sensor noise within individual swaths (e.g., trees, moving cars, etc.).

DPH-8 Report on Smooth Surface Precision (intraswath) - continued

[Data Source - Y:\Mapping\Projects\65220171_USGS-TX_West_Texas\Production\Final_Client_Deliverables\Lot10_utm13_point_cloud\Swaths](#)

[Result Path - Y:\Mapping\Projects\65220171_USGS-TX_West_Texas\Admin\OA_OC\Lot10\DPH_8\Individual_13RFO680695_C_S_02203_GRID.jp2](#)




A maximum vertical separation cutoff has been applied to this graphic for the purpose of masking out disruptive features that are not applicable for depicting sensor noise within individual swaths (e.g., trees, moving cars, etc.).

DPH-8 Report on Smooth Surface Precision (intraswath) - continued

[Data Source - Y:\Mapping\Projects\65220171_USGS-TX_West_Texas\Production\Final_Client_Deliverables\Lot10_utm13_point_cloud\Swaths](#)

[Result Path - Y:\Mapping\Projects\65220171_USGS-TX_West_Texas\Admin\QA_OC\Lot10\DPH_8\Individual_13RGP385945_C_S_02593_GRID.jp2](#)



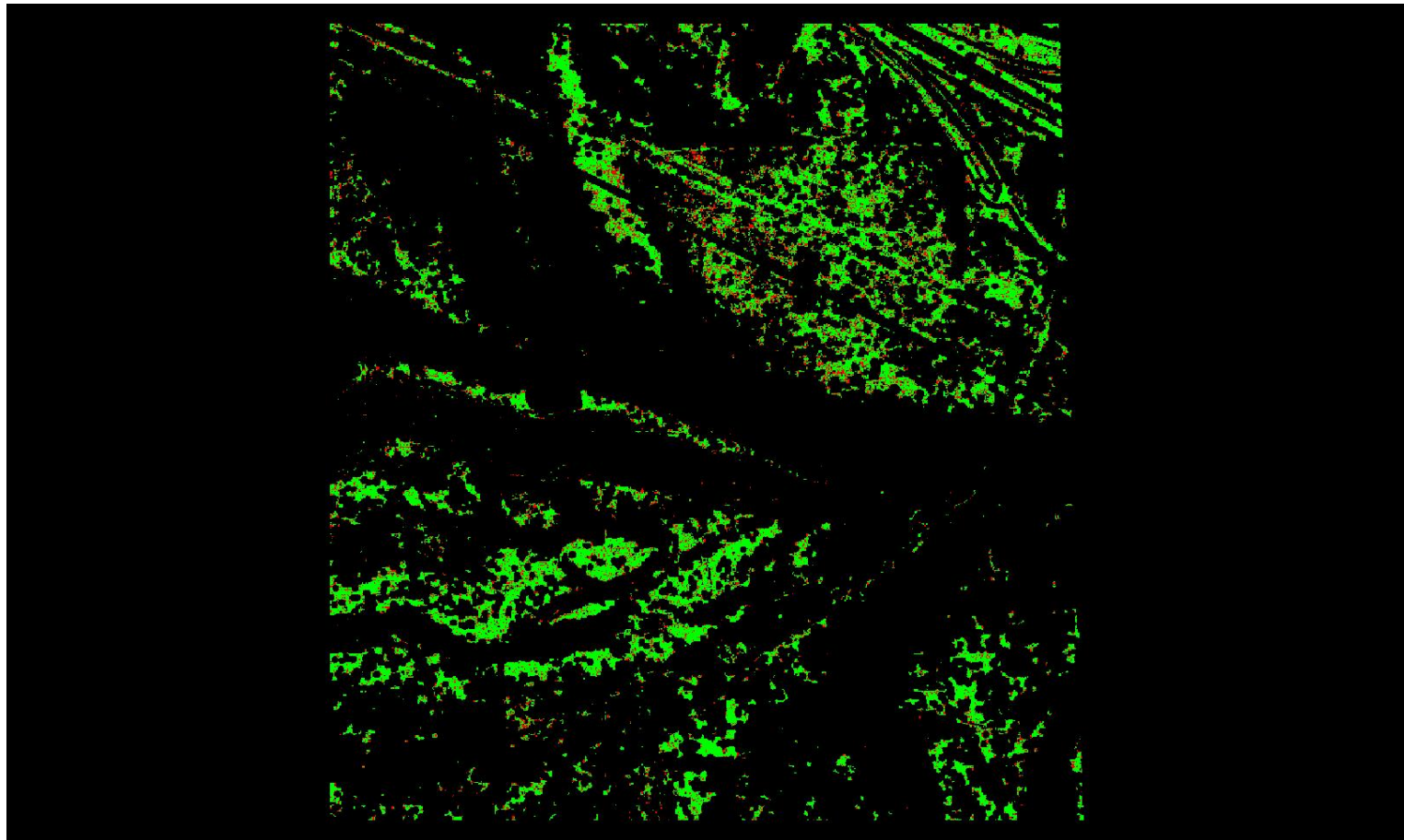
0	0.060	0.600 (Meter)
0	0.197	1.969 (Feet)

A maximum vertical separation cutoff has been applied to this graphic for the purpose of masking out disruptive features that are not applicable for depicting sensor noise within individual swaths (e.g., trees, moving cars, etc.).

DPH-8 Report on Smooth Surface Precision (intraswath) - continued

[Data Source - Y:\Mapping\Projects\65220171_USGS-TX_West_Texas\Production\Final_Client_Deliverables\Lot10_utm13_point_cloud\Swaths](#)

[Result Path - Y:\Mapping\Projects\65220171_USGS-TX_West_Texas\Admin\OA_OC\Lot10\DPH_8\Individual_13RGO865110_C_S_02380_GRID.jp2](#)



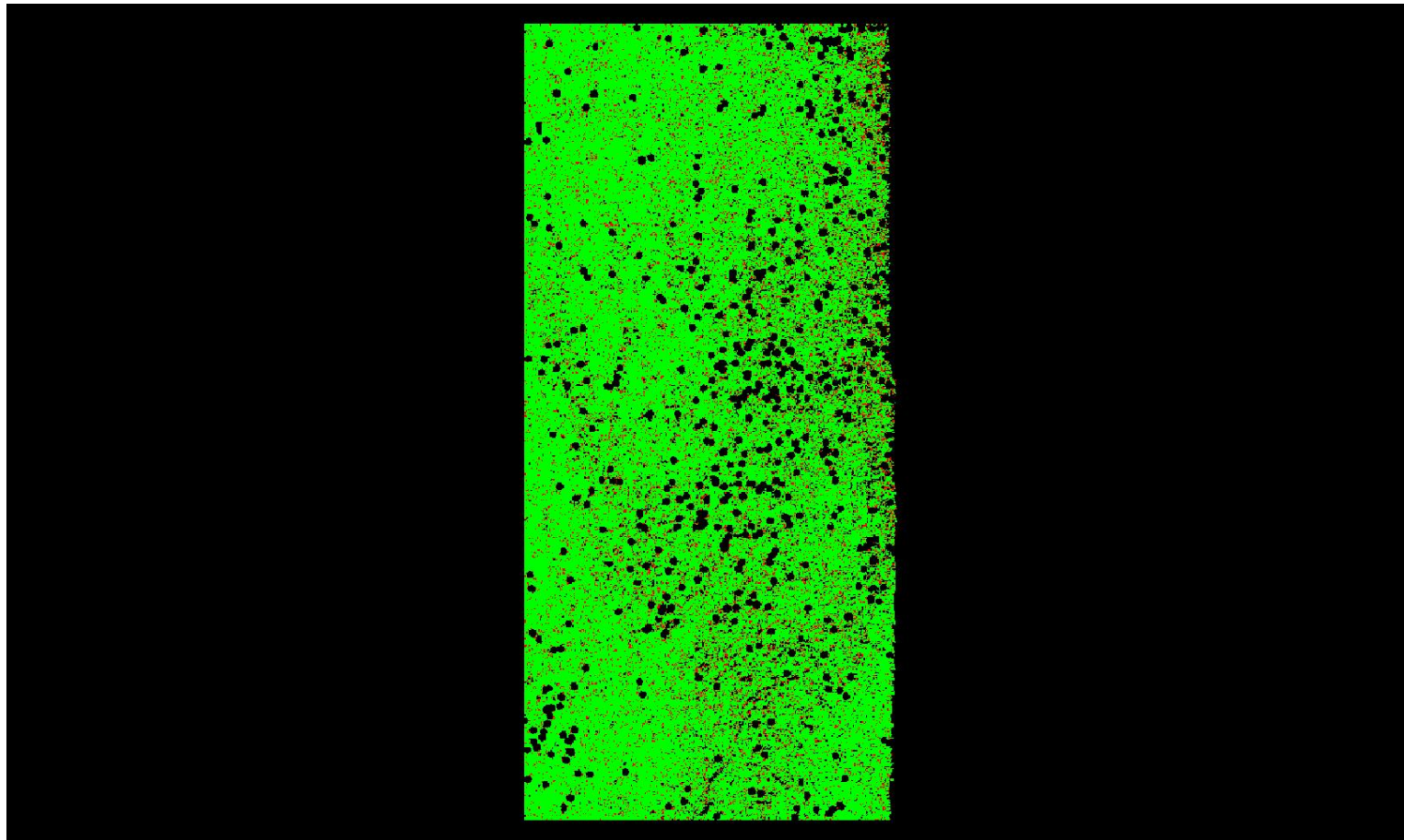
0	0.060	0.600 (Meter)
0	0.197	1.969 (Feet)

A maximum vertical separation cutoff has been applied to this graphic for the purpose of masking out disruptive features that are not applicable for depicting sensor noise within individual swaths (e.g., trees, moving cars, etc.).

DPH-8 Report on Smooth Surface Precision (intraswath) - continued

[Data Source - Y:\Mapping\Projects\65220171_USGS-TX_West_Texas\Production\Final_Client_Deliverables\Lot10_utm13_point_cloud\Swaths](#)

[Result Path - Y:\Mapping\Projects\65220171_USGS-TX_West_Texas\Admin\OA_QC\Lot10\DPH_8\Individual_13RFP845465_C_S_02732_GRID.jp2](#)



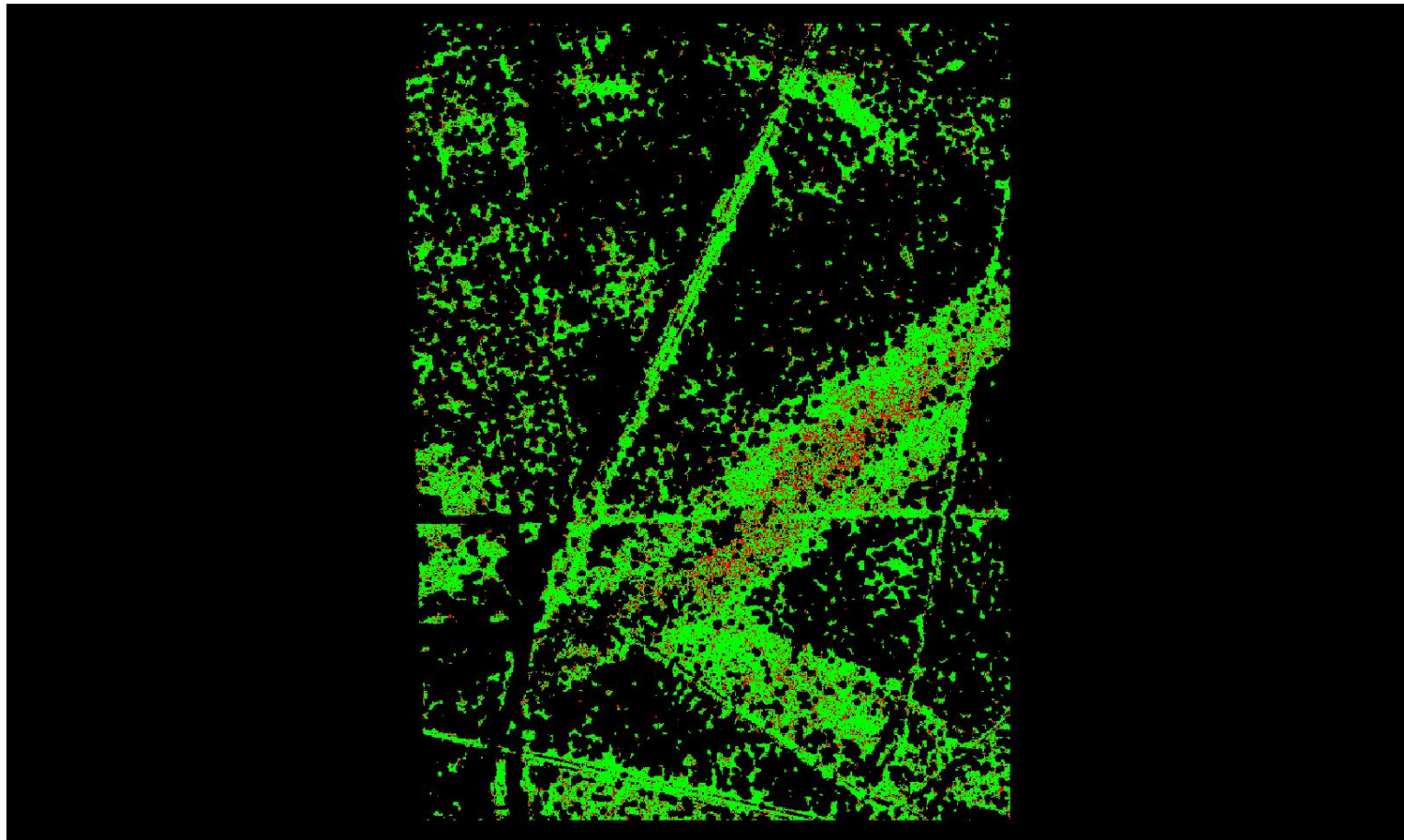
0	0.060	0.600 (Meter)
0	0.197	1.969 (Feet)

A maximum vertical separation cutoff has been applied to this graphic for the purpose of masking out disruptive features that are not applicable for depicting sensor noise within individual swaths (e.g., trees, moving cars, etc.).

DPH-8 Report on Smooth Surface Precision (intraswath) - continued

[Data Source - Y:\Mapping\Projects\65220171_USGS-TX_West_Texas\Production\Final_Client_Deliverables\Lot10_utm13_point_cloud\Swaths](#)

[Result Path - Y:\Mapping\Projects\65220171_USGS-TX_West_Texas\Admin\QA_OC\Lot10\DPH_8\Individual_13RGQ400035_C_S_02642_GRID.jp2](#)

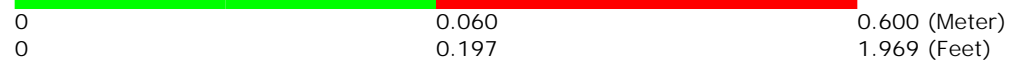



A maximum vertical separation cutoff has been applied to this graphic for the purpose of masking out disruptive features that are not applicable for depicting sensor noise within individual swaths (e.g., trees, moving cars, etc.).

DPH-8 Report on Smooth Surface Precision (intraswath) - continued

[Data Source - Y:\Mapping\Projects\65220171_USGS-TX_West_Texas\Production\Final_Client_Deliverables\Lot10_utm13_point_cloud\Swaths](#)

[Result Path - Y:\Mapping\Projects\65220171_USGS-TX_West_Texas\Admin\OA_OC\Lot10\DPH_8\Individual_13RFP560960_C_S_02032_GRID.jp2](#)




A maximum vertical separation cutoff has been applied to this graphic for the purpose of masking out disruptive features that are not applicable for depicting sensor noise within individual swaths (e.g., trees, moving cars, etc.).

DPH-8 Report on Smooth Surface Precision (intraswath) - continued

[Data Source - Y:\Mapping\Projects\65220171_USGS-TX_West_Texas\Production\Final_Client_Deliverables\Lot10_utm13_point_cloud\Swaths](#)

[Result Path - Y:\Mapping\Projects\65220171_USGS-TX_West_Texas\Admin\QA_OC\Lot10\DPH_8\Individual_13RGQ160185_C_S_02683_GRID.jp2](#)

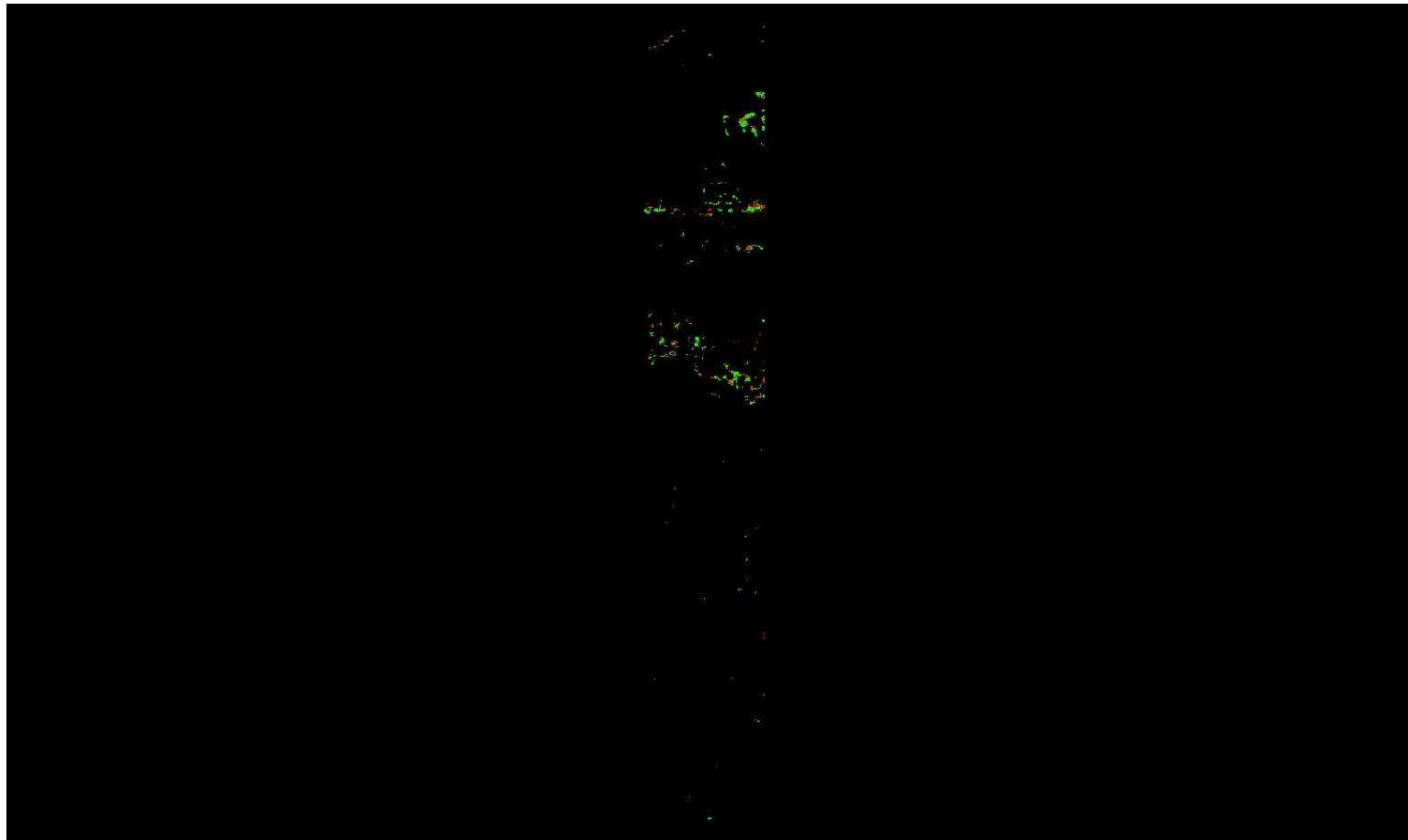


A maximum vertical separation cutoff has been applied to this graphic for the purpose of masking out disruptive features that are not applicable for depicting sensor noise within individual swaths (e.g., trees, moving cars, etc.).

DPH-8 Report on Smooth Surface Precision (intraswath) - continued

[Data Source - Y:\Mapping\Projects\65220171_USGS-TX_West_Texas\Production\Final_Client_Deliverables\Lot10_utm13_point_cloud\Swaths](#)

[Result Path - Y:\Mapping\Projects\65220171_USGS-TX_West_Texas\Admin\QA_OC\Lot10\DPH_8\Individual_13RGP880510_CS_00182_GRID.jp2](#)



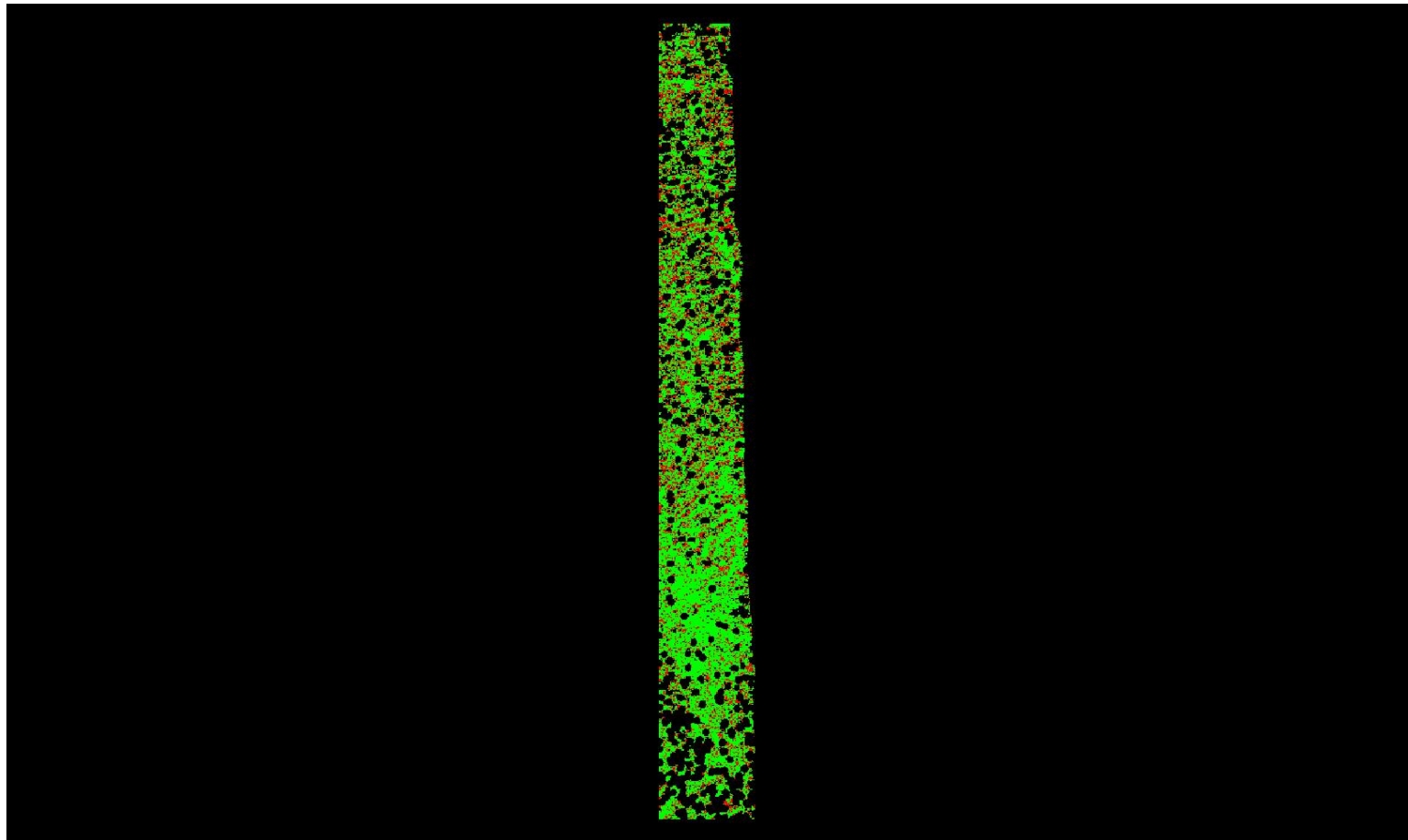
0	0.060	0.600 (Meter)
0	0.197	1.969 (Feet)

A maximum vertical separation cutoff has been applied to this graphic for the purpose of masking out disruptive features that are not applicable for depicting sensor noise within individual swaths (e.g., trees, moving cars, etc.).

DPH-8 Report on Smooth Surface Precision (intraswath) - continued

[Data Source - Y:\Mapping\Projects\65220171_USGS-TX_West_Texas\Production\Final_Client_Deliverables\Lot10_utm13_point_cloud\Swaths](#)

[Result Path - Y:\Mapping\Projects\65220171_USGS-TX_West_Texas\Admin\QA_OC\Lot10\DPH_8\Individual_13RFP755510_CS_02659_GRID.jp2](#)



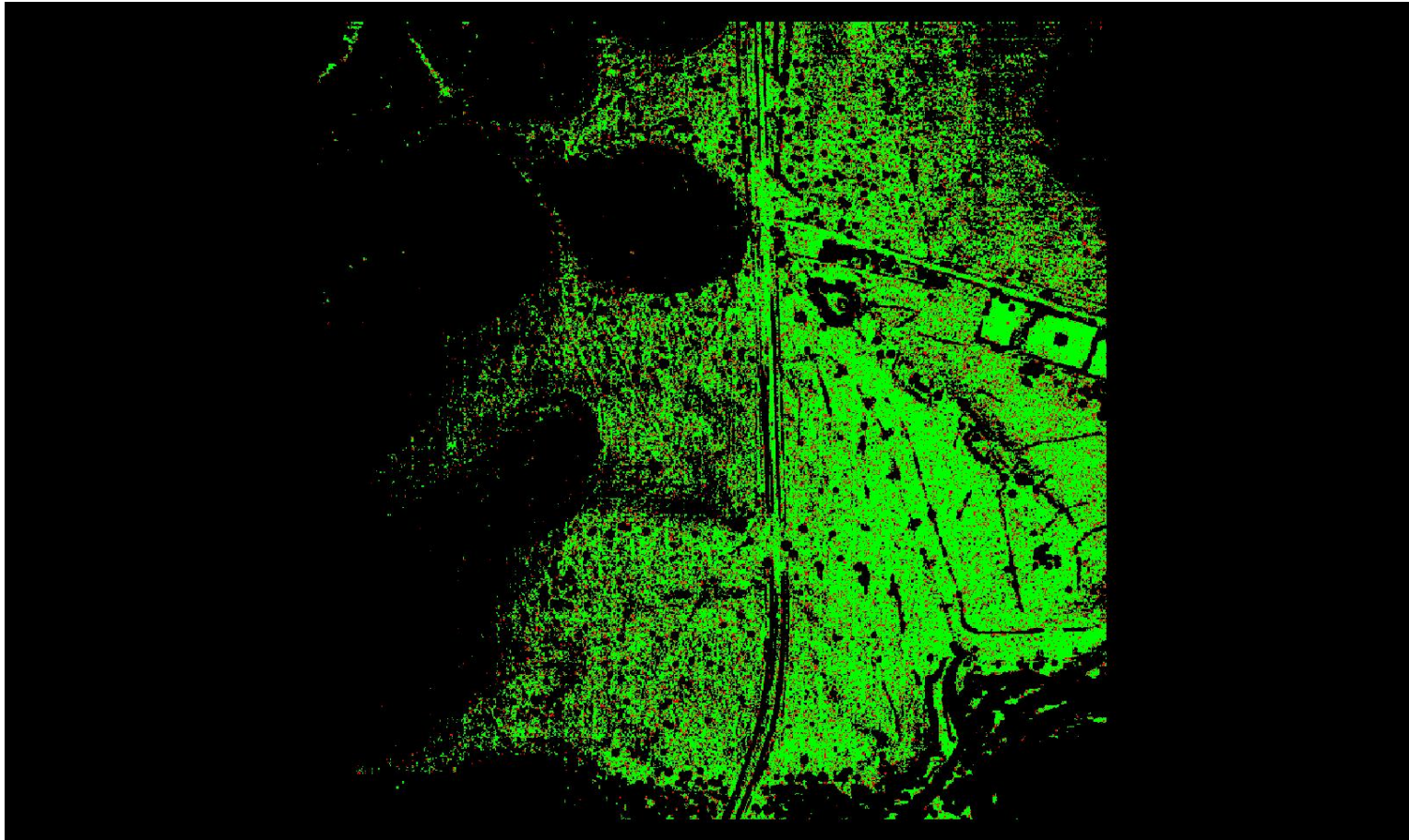
0	0.060	0.600 (Meter)
0	0.197	1.969 (Feet)

A maximum vertical separation cutoff has been applied to this graphic for the purpose of masking out disruptive features that are not applicable for depicting sensor noise within individual swaths (e.g., trees, moving cars, etc.).

DPH-8 Report on Smooth Surface Precision (intraswath) - continued

[Data Source - Y:\Mapping\Projects\65220171_USGS-TX_West_Texas\Production\Final_Client_Deliverables\Lot10_utm13_point_cloud\Swaths](#)

[Result Path - Y:\Mapping\Projects\65220171_USGS-TX_West_Texas\Admin\OA_QC\Lot10\DPH_8\Individual_13RFP980720_C_S_02424_GRID.jp2](#)

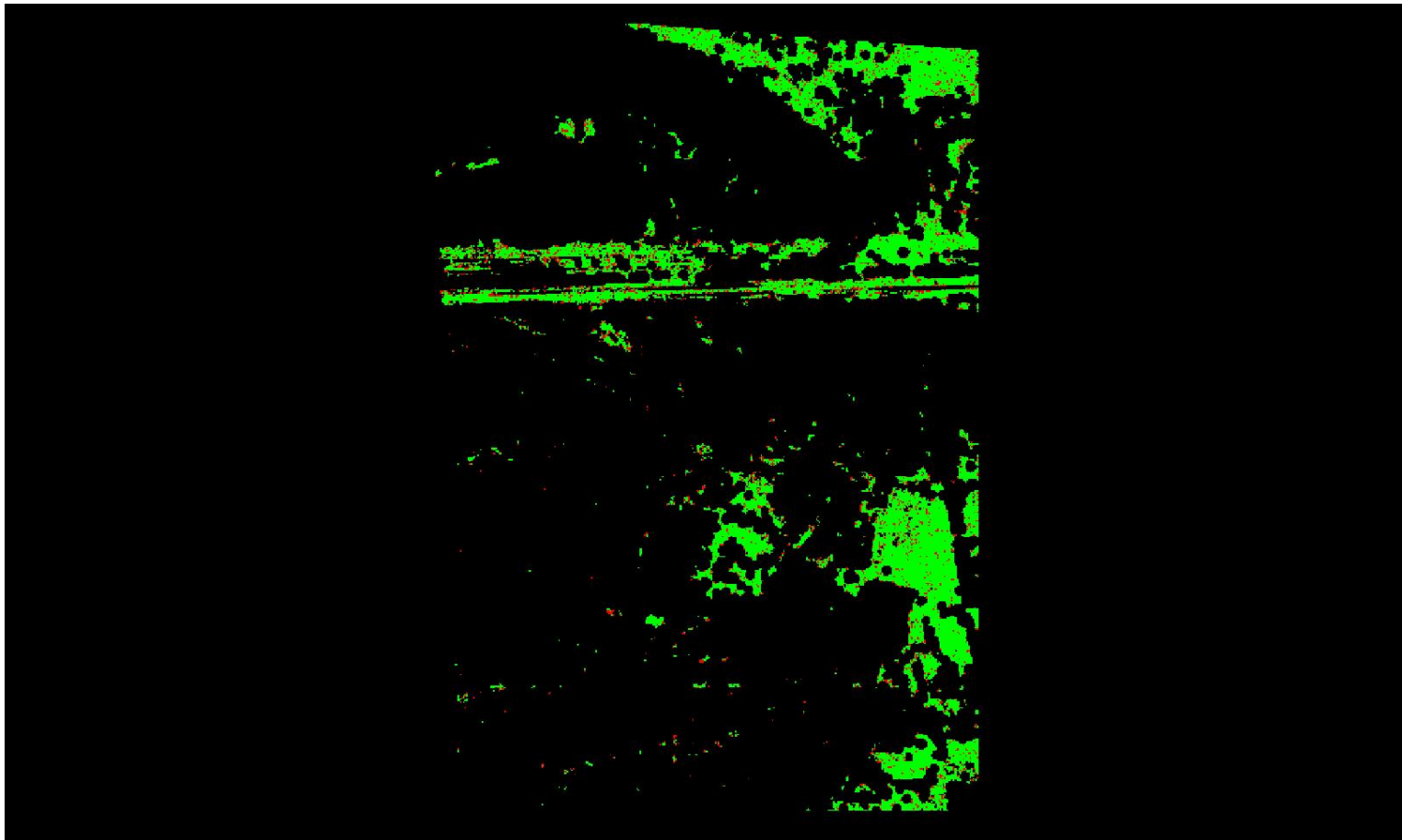


A maximum vertical separation cutoff has been applied to this graphic for the purpose of masking out disruptive features that are not applicable for depicting sensor noise within individual swaths (e.g., trees, moving cars, etc.).

DPH-8 Report on Smooth Surface Precision (intraswath) - continued

[Data Source - Y:\Mapping\Projects\65220171_USGS-TX_West_Texas\Production\Final_Client_Deliverables\Lot10_utm13_point_cloud\Swaths](#)

[Result Path - Y:\Mapping\Projects\65220171_USGS-TX_West_Texas\Admin\OA_OC\Lot10\DPH_8\Individual_13RGP460825_CS_02658_GRID.jp2](#)




A maximum vertical separation cutoff has been applied to this graphic for the purpose of masking out disruptive features that are not applicable for depicting sensor noise within individual swaths (e.g., trees, moving cars, etc.).

DPH-8 Report on Smooth Surface Precision (intraswath) - continued

[Data Source - Y:\Mapping\Projects\65220171_USGS-TX_West_Texas\Production\Final_Client_Deliverables\Lot10_utm13_point_cloud\Swaths](#)

[Result Path - Y:\Mapping\Projects\65220171_USGS-TX_West_Texas\Admin\QA_OC\Lot10\DPH_8\Individual_13RGQ220140_C_S_02360_GRID.jp2](#)



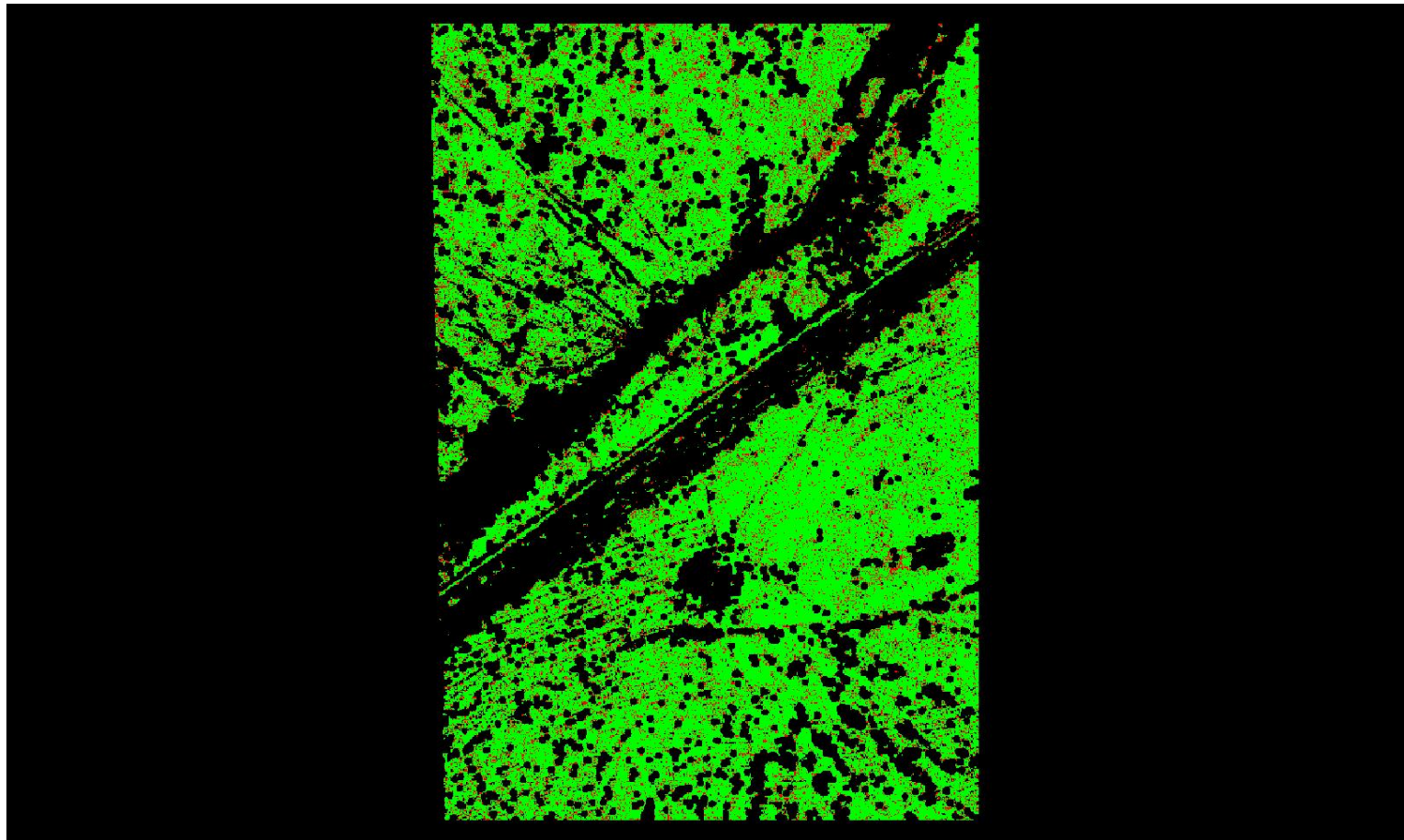
0	0.060	0.600 (Meter)
0	0.197	1.969 (Feet)

A maximum vertical separation cutoff has been applied to this graphic for the purpose of masking out disruptive features that are not applicable for depicting sensor noise within individual swaths (e.g., trees, moving cars, etc.).

DPH-8 Report on Smooth Surface Precision (intraswath) - continued

[Data Source - Y:\Mapping\Projects\65220171_USGS-TX_West_Texas\Production\Final_Client_Deliverables\Lot10_utm13_point_cloud\Swaths](#)

[Result Path - Y:\Mapping\Projects\65220171_USGS-TX_West_Texas\Admin\OA_QC\Lot10\DPH_8\Individual_13RFO800005_C_S_02143_GRID.jp2](#)




0	0.060	0.600 (Meter)
0	0.197	1.969 (Feet)

A maximum vertical separation cutoff has been applied to this graphic for the purpose of masking out disruptive features that are not applicable for depicting sensor noise within individual swaths (e.g., trees, moving cars, etc.).

DPH-8 Report on Smooth Surface Precision (intraswath) - continued

[Data Source - Y:\Mapping\Projects\65220171_USGS-TX_West_Texas\Production\Final_Client_Deliverables\Lot10_utm13_point_cloud\Swaths](#)

[Result Path - Y:\Mapping\Projects\65220171_USGS-TX_West_Texas\Admin\OA_QC\Lot10\DPH_8\Individual_13RFP560810_C_S_02531_GRID.jp2](#)

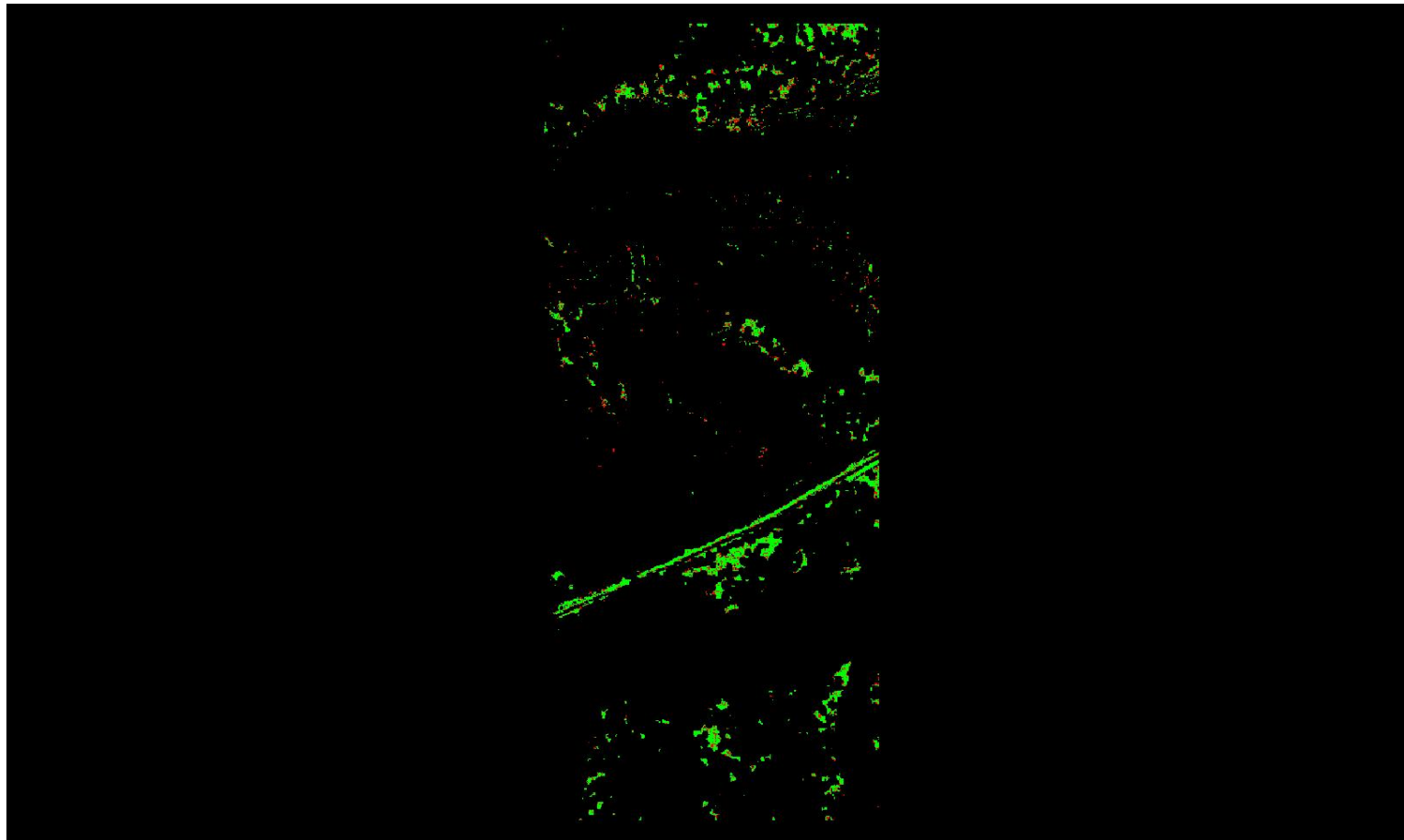


A maximum vertical separation cutoff has been applied to this graphic for the purpose of masking out disruptive features that are not applicable for depicting sensor noise within individual swaths (e.g., trees, moving cars, etc.).

DPH-8 Report on Smooth Surface Precision (intraswath) - continued

[Data Source - Y:\Mapping\Projects\65220171_USGS-TX_West_Texas\Production\Final_Client_Deliverables\Lot10_utm13_point_cloud\Swaths](#)

[Result Path - Y:\Mapping\Projects\65220171_USGS-TX_West_Texas\Admin\OA_QC\Lot10\DPH_8\Individual_13RGP520615_CS_02384_GRID.jp2](#)



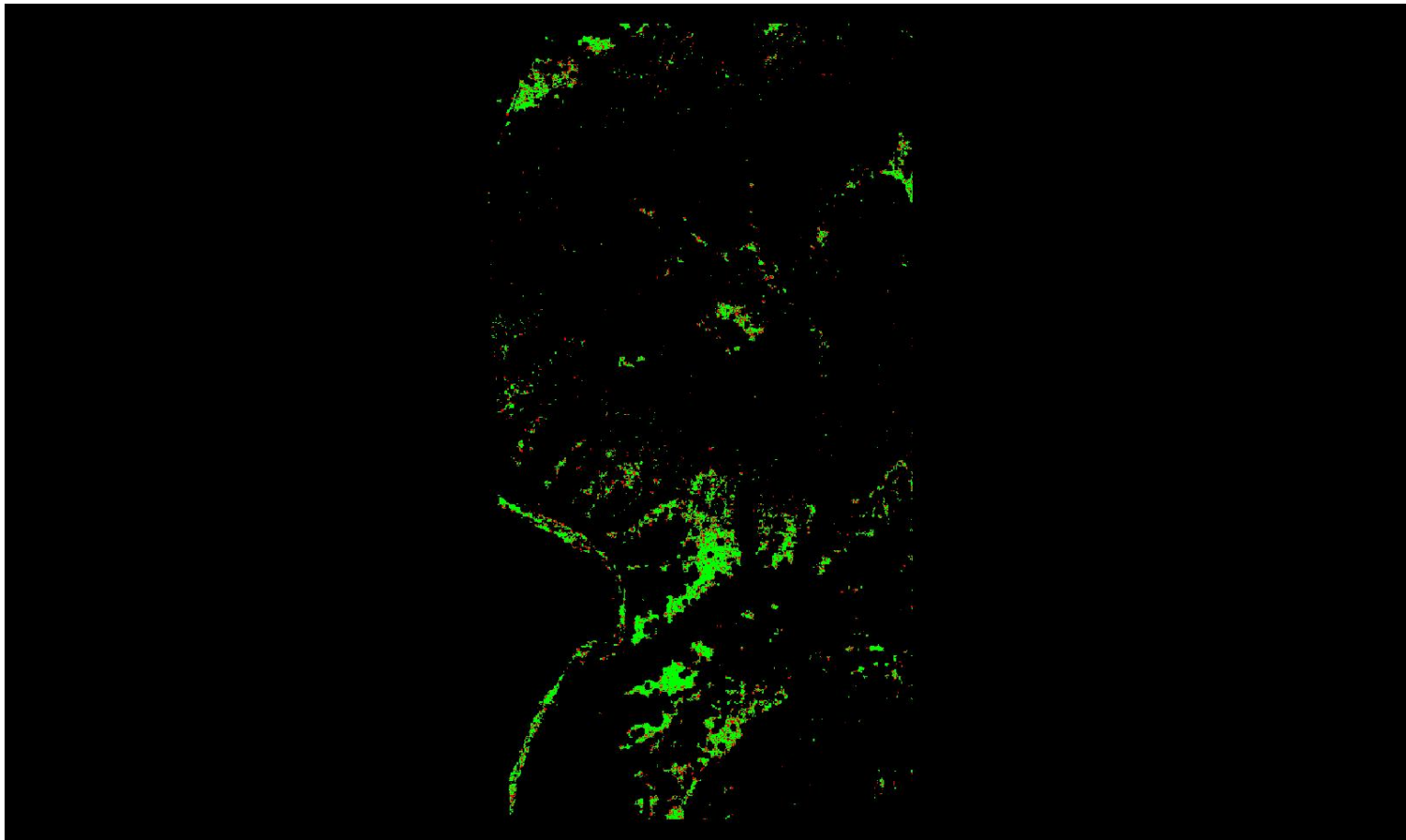
0	0.060	0.600 (Meter)
0	0.197	1.969 (Feet)

A maximum vertical separation cutoff has been applied to this graphic for the purpose of masking out disruptive features that are not applicable for depicting sensor noise within individual swaths (e.g., trees, moving cars, etc.).

DPH-8 Report on Smooth Surface Precision (intraswath) - continued

[Data Source - Y:\Mapping\Projects\65220171_USGS-TX_West_Texas\Production\Final_Client_Deliverables\Lot10_utm13_point_cloud\Swaths](#)

[Result Path - Y:\Mapping\Projects\65220171_USGS-TX_West_Texas\Admin\OA_QC\Lot10\DPH_8\Individual_13RGP625525_C_S_02557_GRID.jp2](#)




0	0.060	0.600 (Meter)
0	0.197	1.969 (Feet)

A maximum vertical separation cutoff has been applied to this graphic for the purpose of masking out disruptive features that are not applicable for depicting sensor noise within individual swaths (e.g., trees, moving cars, etc.).

DPH-8 Report on Smooth Surface Precision (intraswath) - continued

[Data Source - Y:\Mapping\Projects\65220171_USGS-TX_West_Texas\Production\Final_Client_Deliverables\Lot10_utm13_point_cloud\Swaths](#)

[Result Path - Y:\Mapping\Projects\65220171_USGS-TX_West_Texas\Admin\QA_OC\Lot10\DPH_8\Individual_13RG0025725_C_S_02680_GRID.jp2](#)



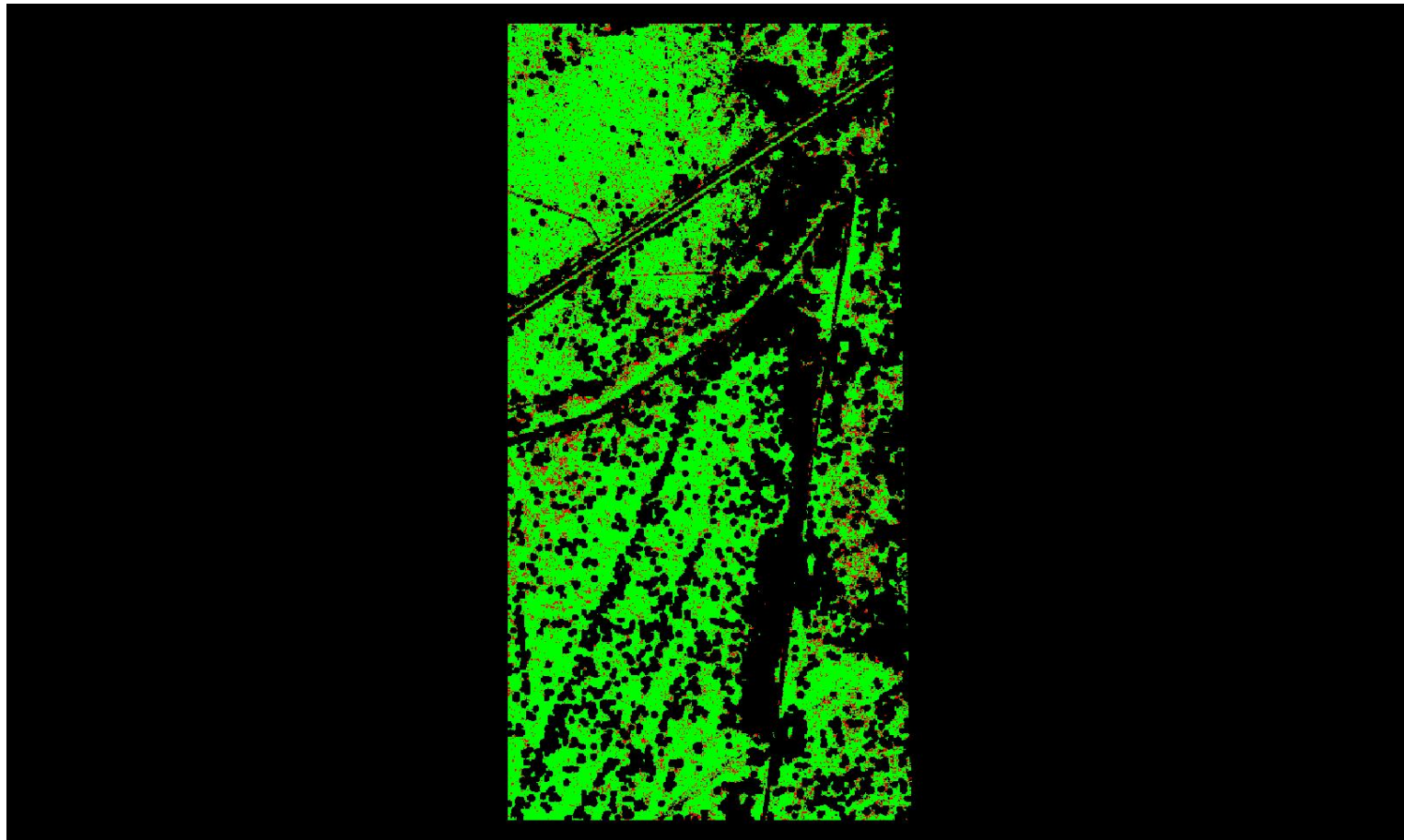
0	0.060	0.600 (Meter)
0	0.197	1.969 (Feet)

A maximum vertical separation cutoff has been applied to this graphic for the purpose of masking out disruptive features that are not applicable for depicting sensor noise within individual swaths (e.g., trees, moving cars, etc.).

DPH-8 Report on Smooth Surface Precision (intraswath) - continued

[Data Source - Y:\Mapping\Projects\65220171_USGS-TX_West_Texas\Production\Final_Client_Deliverables\Lot10_utm13_point_cloud\Swaths](#)

[Result Path - Y:\Mapping\Projects\65220171_USGS-TX_West_Texas\Admin\OA_OC\Lot10\DPH_8\Individual_13RGQ370305_C_S_02484_GRID.jp2](#)



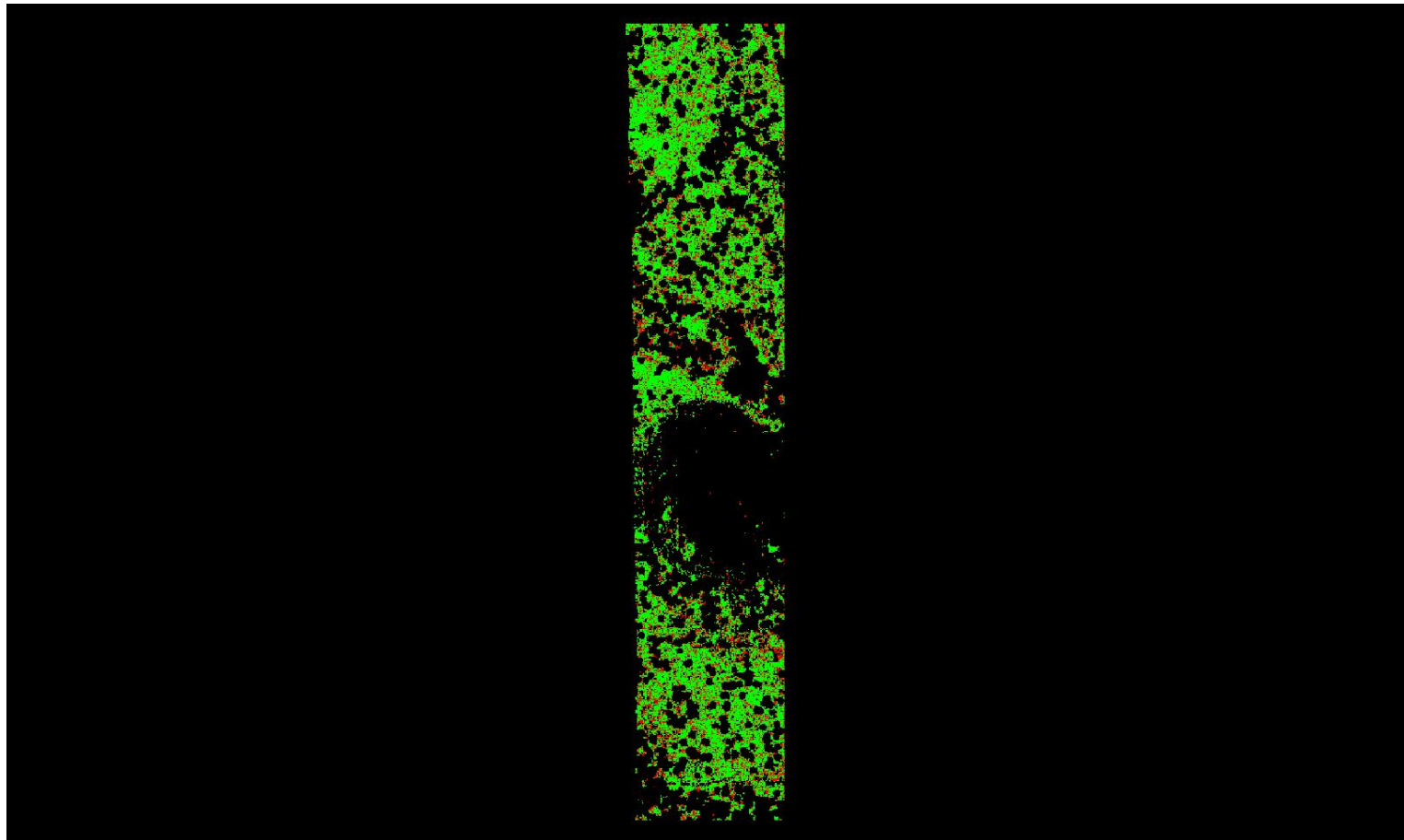
0	0.060	0.600 (Meter)
0	0.197	1.969 (Feet)

A maximum vertical separation cutoff has been applied to this graphic for the purpose of masking out disruptive features that are not applicable for depicting sensor noise within individual swaths (e.g., trees, moving cars, etc.).

DPH-8 Report on Smooth Surface Precision (intraswath) - continued

[Data Source - Y:\Mapping\Projects\65220171_USGS-TX_West_Texas\Production\Final_Client_Deliverables\Lot10_utm13_point_cloud\Swaths](#)

[Result Path - Y:\Mapping\Projects\65220171_USGS-TX_West_Texas\Admin\QA_OC\Lot10\DPH_8\Individual_13RFP965870_C_S_02290_GRID.jp2](#)



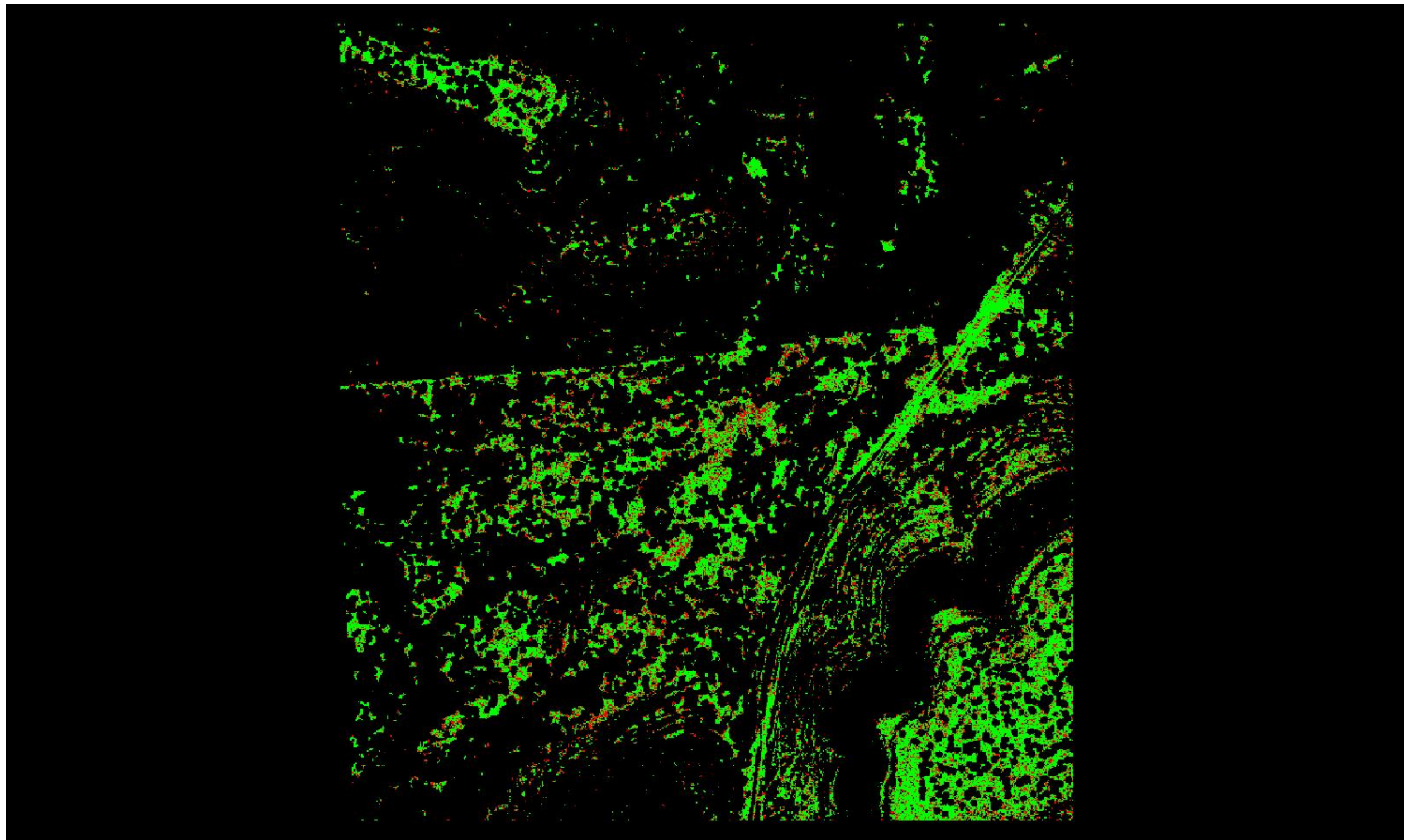
0	0.060	0.600 (Meter)
0	0.197	1.969 (Feet)

A maximum vertical separation cutoff has been applied to this graphic for the purpose of masking out disruptive features that are not applicable for depicting sensor noise within individual swaths (e.g., trees, moving cars, etc.).

DPH-8 Report on Smooth Surface Precision (intraswath) - continued

[Data Source - Y:\Mapping\Projects\65220171_USGS-TX_West_Texas\Production\Final_Client_Deliverables\Lot10_utm13_point_cloud\Swaths](#)

[Result Path - Y:\Mapping\Projects\65220171_USGS-TX_West_Texas\Admin\OA_QC\Lot10\DPH_8\Individual_13RGO685035_C_S_02785_GRID.jp2](#)



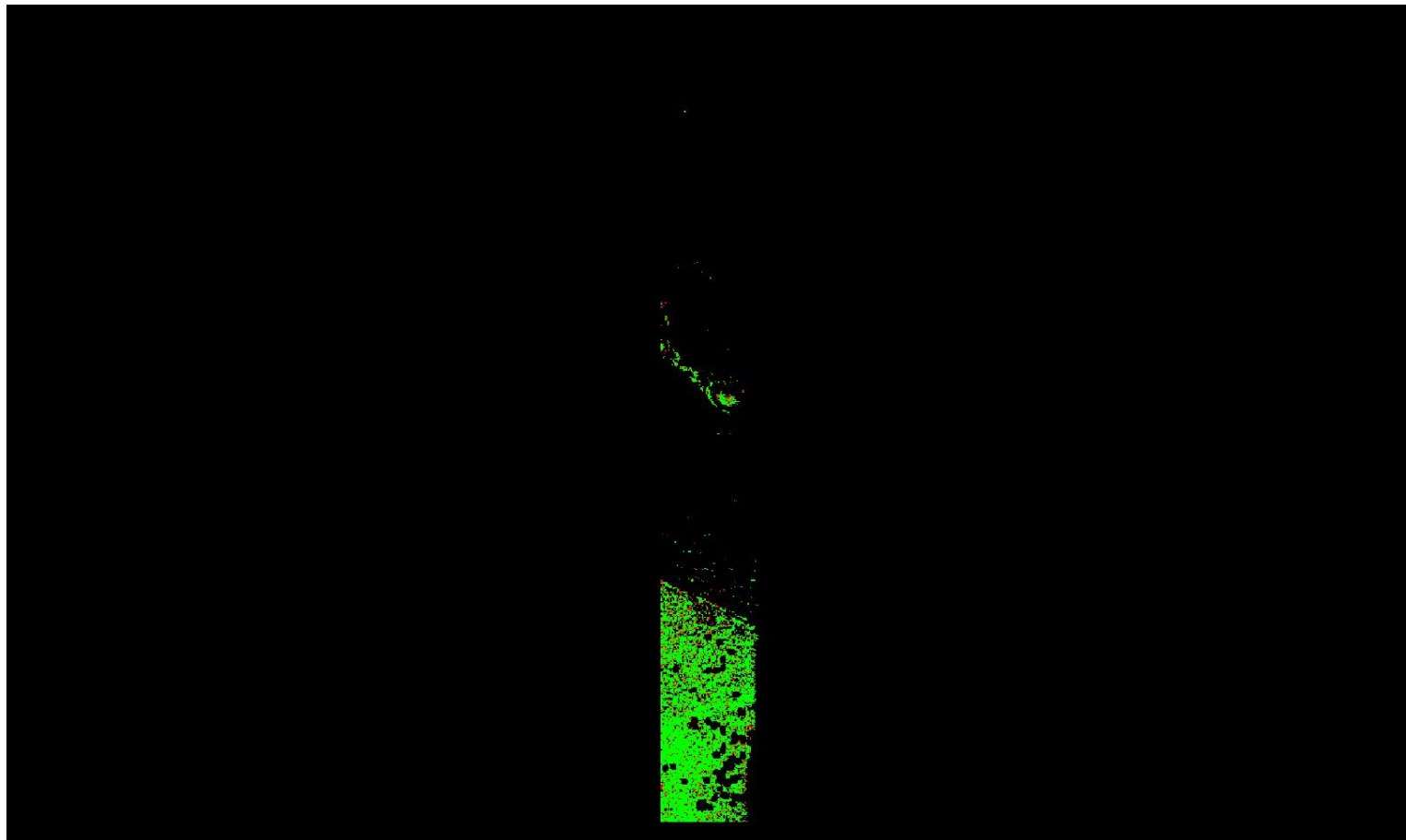
0	0.060	0.600 (Meter)
0	0.197	1.969 (Feet)

A maximum vertical separation cutoff has been applied to this graphic for the purpose of masking out disruptive features that are not applicable for depicting sensor noise within individual swaths (e.g., trees, moving cars, etc.).

DPH-8 Report on Smooth Surface Precision (intraswath) - continued

[Data Source - Y:\Mapping\Projects\65220171_USGS-TX_West_Texas\Production\Final_Client_Deliverables\Lot10_utm13_point_cloud\Swaths](#)

[Result Path - Y:\Mapping\Projects\65220171_USGS-TX_West_Texas\Admin\QA_OC\Lot10\DPH_8\Individual_13RGP175555_C_S_02542_GRID.jp2](#)



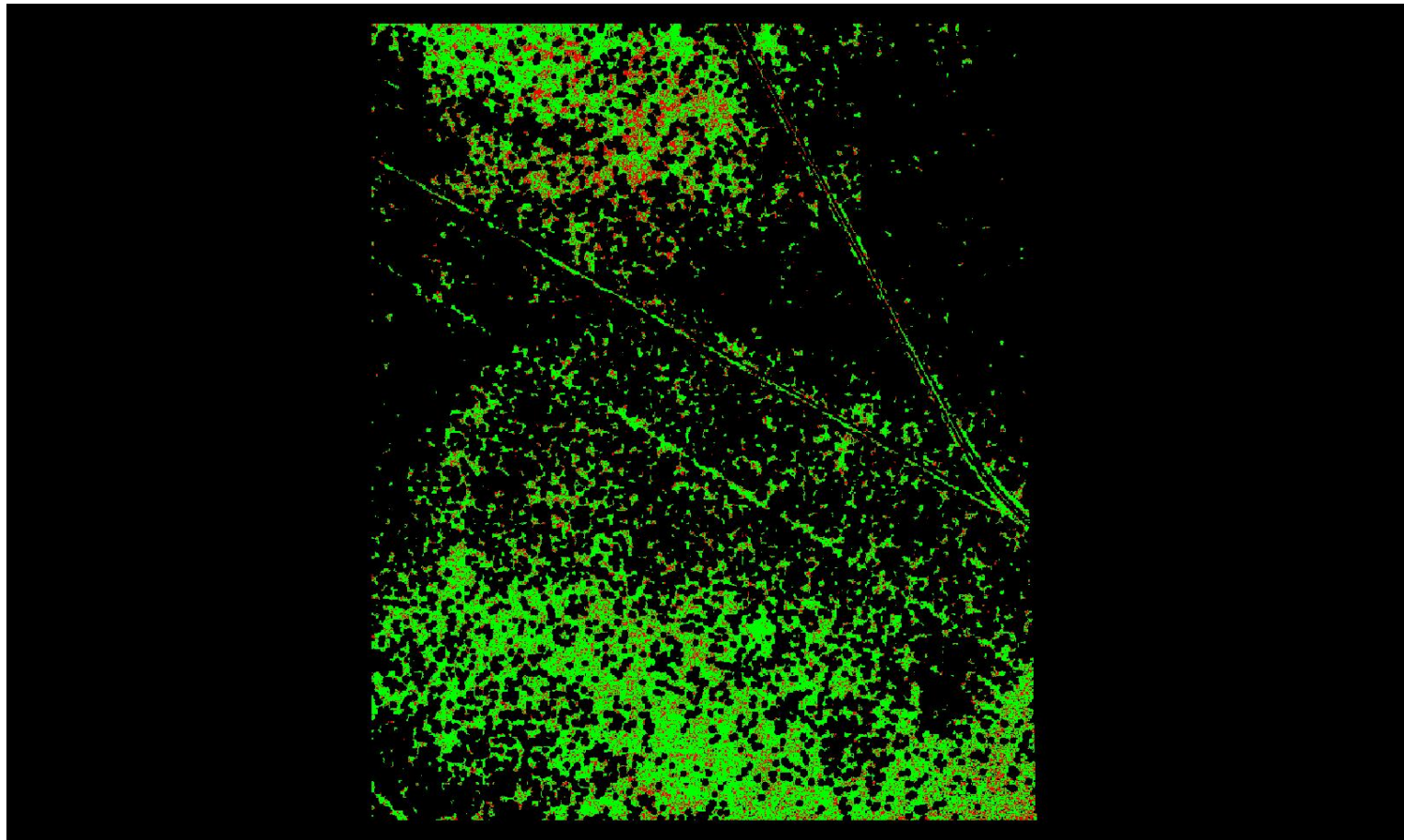
0	0.060	0.600 (Meter)
0	0.197	1.969 (Feet)

A maximum vertical separation cutoff has been applied to this graphic for the purpose of masking out disruptive features that are not applicable for depicting sensor noise within individual swaths (e.g., trees, moving cars, etc.).

DPH-8 Report on Smooth Surface Precision (intraswath) - continued

[Data Source - Y:\Mapping\Projects\65220171_USGS-TX_West_Texas\Production\Final_Client_Deliverables\Lot10_utm13_point_cloud\Swaths](#)

[Result Path - Y:\Mapping\Projects\65220171_USGS-TX_West_Texas\Admin\OA_QC\Lot10\DPH_8\Individual_13RGQ430425_C_S_02430_GRID.jp2](#)

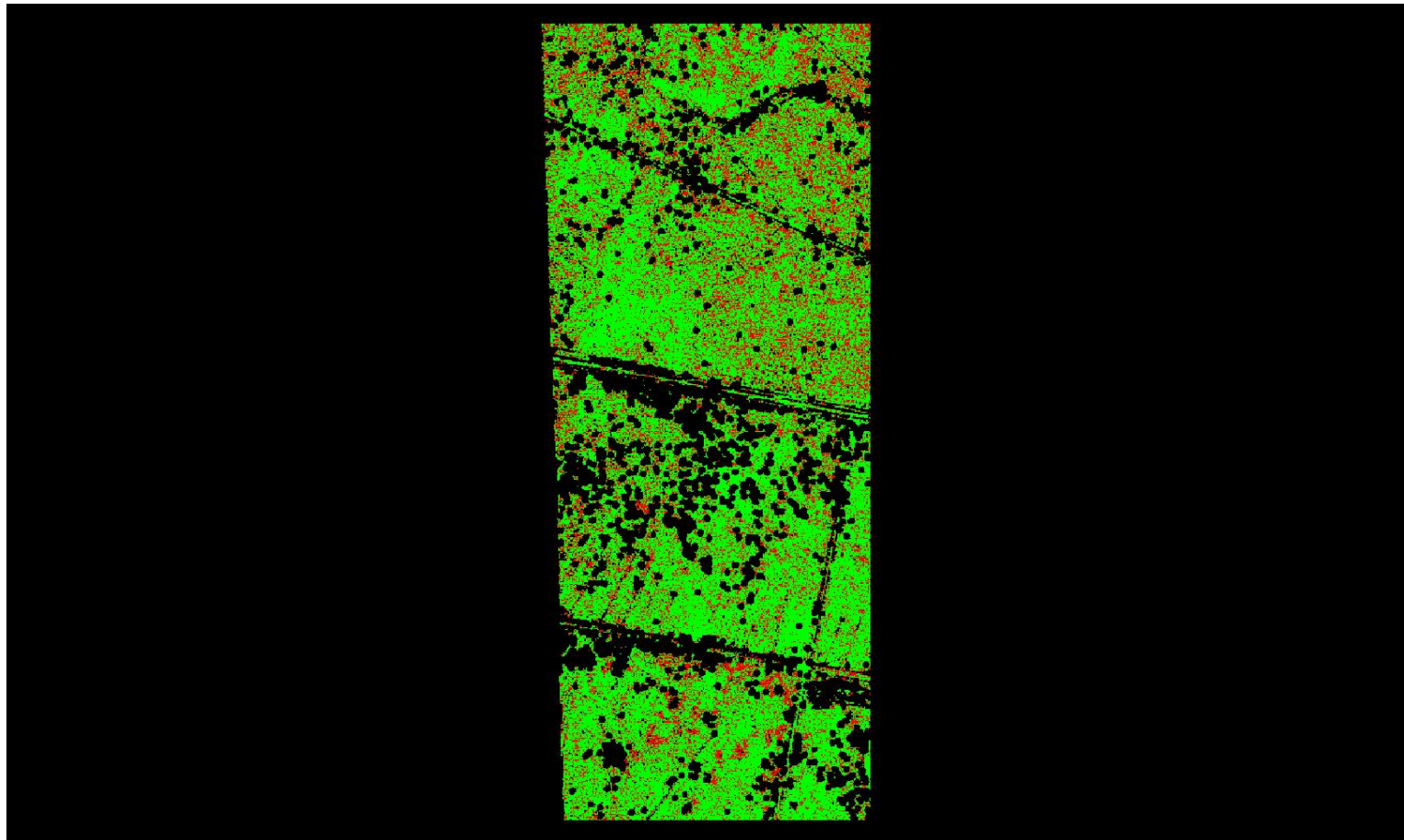


A maximum vertical separation cutoff has been applied to this graphic for the purpose of masking out disruptive features that are not applicable for depicting sensor noise within individual swaths (e.g., trees, moving cars, etc.).

DPH-8 Report on Smooth Surface Precision (intraswath) - continued

[Data Source - Y:\Mapping\Projects\65220171_USGS-TX_West_Texas\Production\Final_Client_Deliverables\Lot10_utm13_point_cloud\Swaths](#)

[Result Path - Y:\Mapping\Projects\65220171_USGS-TX_West_Texas\Admin\QA_OC\Lot10\DPH_8\Individual_13RFO965590_C_S_02356_GRID.jp2](#)

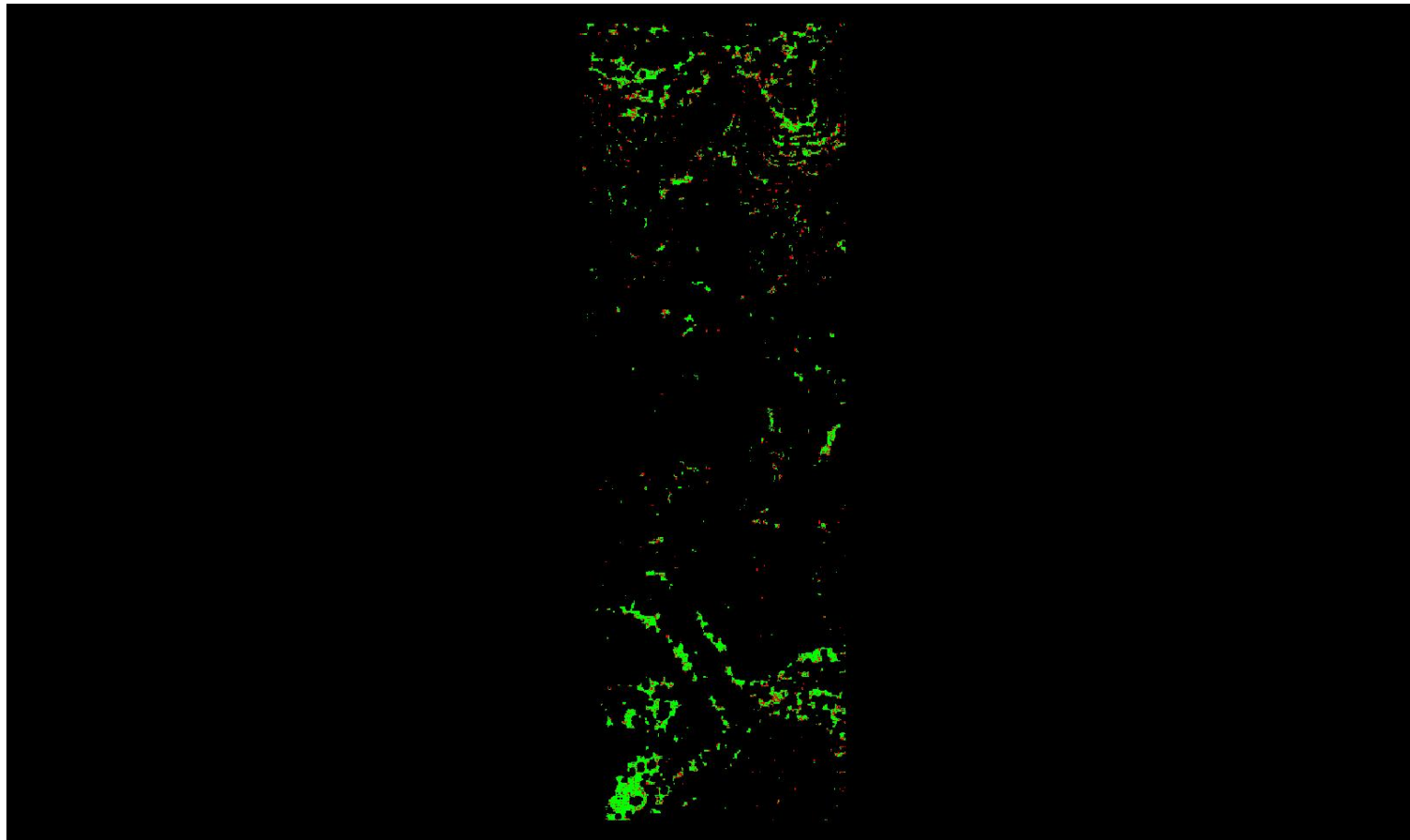


A maximum vertical separation cutoff has been applied to this graphic for the purpose of masking out disruptive features that are not applicable for depicting sensor noise within individual swaths (e.g., trees, moving cars, etc.).

DPH-8 Report on Smooth Surface Precision (intraswath) - continued

[Data Source - Y:\Mapping\Projects\65220171_USGS-TX_West_Texas\Production\Final_Client_Deliverables\Lot10_utm13_point_cloud\Swaths](#)

[Result Path - Y:\Mapping\Projects\65220171_USGS-TX_West_Texas\Admin\OA_QC\Lot10\DPH_8\Individual_13RGP745570_CS_02608_GRID.jp2](#)




0	0.060	0.600 (Meter)
0	0.197	1.969 (Feet)

A maximum vertical separation cutoff has been applied to this graphic for the purpose of masking out disruptive features that are not applicable for depicting sensor noise within individual swaths (e.g., trees, moving cars, etc.).

DPH-8 Report on Smooth Surface Precision (intraswath) - continued

[Data Source - Y:\Mapping\Projects\65220171_USGS-TX_West_Texas\Production\Final_Client_Deliverables\Lot10_utm13_point_cloud\Swaths](#)

[Result Path - Y:\Mapping\Projects\65220171_USGS-TX_West_Texas\Admin\OA_OC\Lot10\DPH_8\Individual_13RGO055290_C_S_02049_GRID.jp2](#)




A maximum vertical separation cutoff has been applied to this graphic for the purpose of masking out disruptive features that are not applicable for depicting sensor noise within individual swaths (e.g., trees, moving cars, etc.).

DPH-8 Report on Smooth Surface Precision (intraswath) - continued

[Data Source - Y:\Mapping\Projects\65220171_USGS-TX_West_Texas\Production\Final_Client_Deliverables\Lot10_utm13_point_cloud\Swaths](#)

[Result Path - Y:\Mapping\Projects\65220171_USGS-TX_West_Texas\Admin\QA_OC\Lot10\DPH_8\Individual_13RFP890615_C_S_02536_GRID.jp2](#)

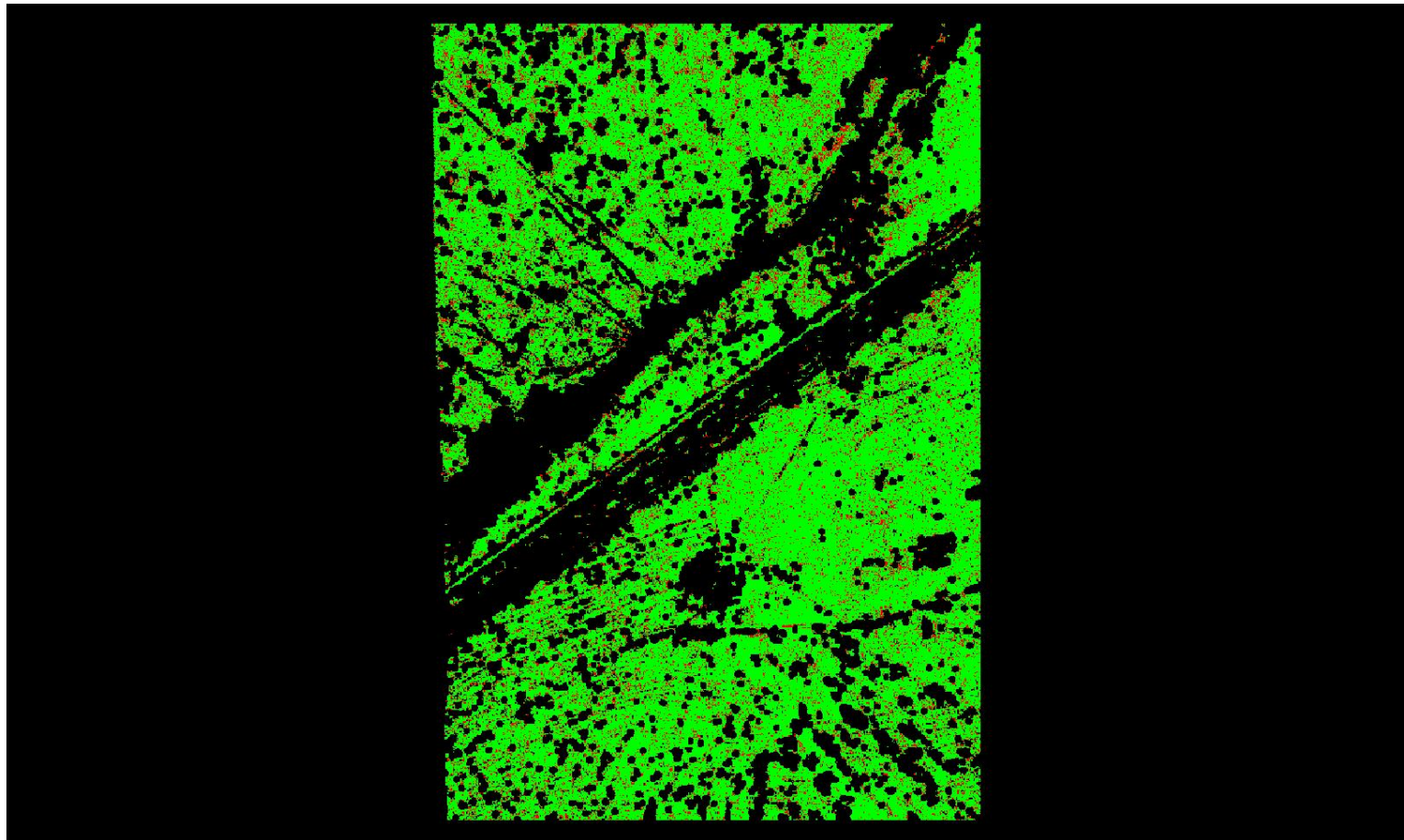


A maximum vertical separation cutoff has been applied to this graphic for the purpose of masking out disruptive features that are not applicable for depicting sensor noise within individual swaths (e.g., trees, moving cars, etc.).

DPH-8 Report on Smooth Surface Precision (intraswath) - continued

[Data Source - Y:\Mapping\Projects\65220171_USGS-TX_West_Texas\Production\Final_Client_Deliverables\Lot10_utm13_point_cloud\Swaths](#)

[Result Path - Y:\Mapping\Projects\65220171_USGS-TX_West_Texas\Admin\OA_QC\Lot10\DPH_8\Individual_13RFO800005_C_S_02040_GRID.jp2](#)




A maximum vertical separation cutoff has been applied to this graphic for the purpose of masking out disruptive features that are not applicable for depicting sensor noise within individual swaths (e.g., trees, moving cars, etc.).

DPH-8 Report on Smooth Surface Precision (intraswath) - continued

[Data Source - Y:\Mapping\Projects\65220171_USGS-TX_West_Texas\Production\Final_Client_Deliverables\Lot10_utm13_point_cloud\Swaths](#)

[Result Path - Y:\Mapping\Projects\65220171_USGS-TX_West_Texas\Admin\QA_OC\Lot10\DPH_8\Individual_13RGQ160185_C_S_02636_GRID.jp2](#)




A maximum vertical separation cutoff has been applied to this graphic for the purpose of masking out disruptive features that are not applicable for depicting sensor noise within individual swaths (e.g., trees, moving cars, etc.).

DPH-8 Report on Smooth Surface Precision (intraswath) - continued

[Data Source - Y:\Mapping\Projects\65220171_USGS-TX_West_Texas\Production\Final_Client_Deliverables\Lot10_utm13_point_cloud\Swaths](#)

[Result Path - Y:\Mapping\Projects\65220171_USGS-TX_West_Texas\Admin\OA_QC\Lot10\DPH_8\Individual_13RFO755050_C_S_02037_GRID.jp2](#)

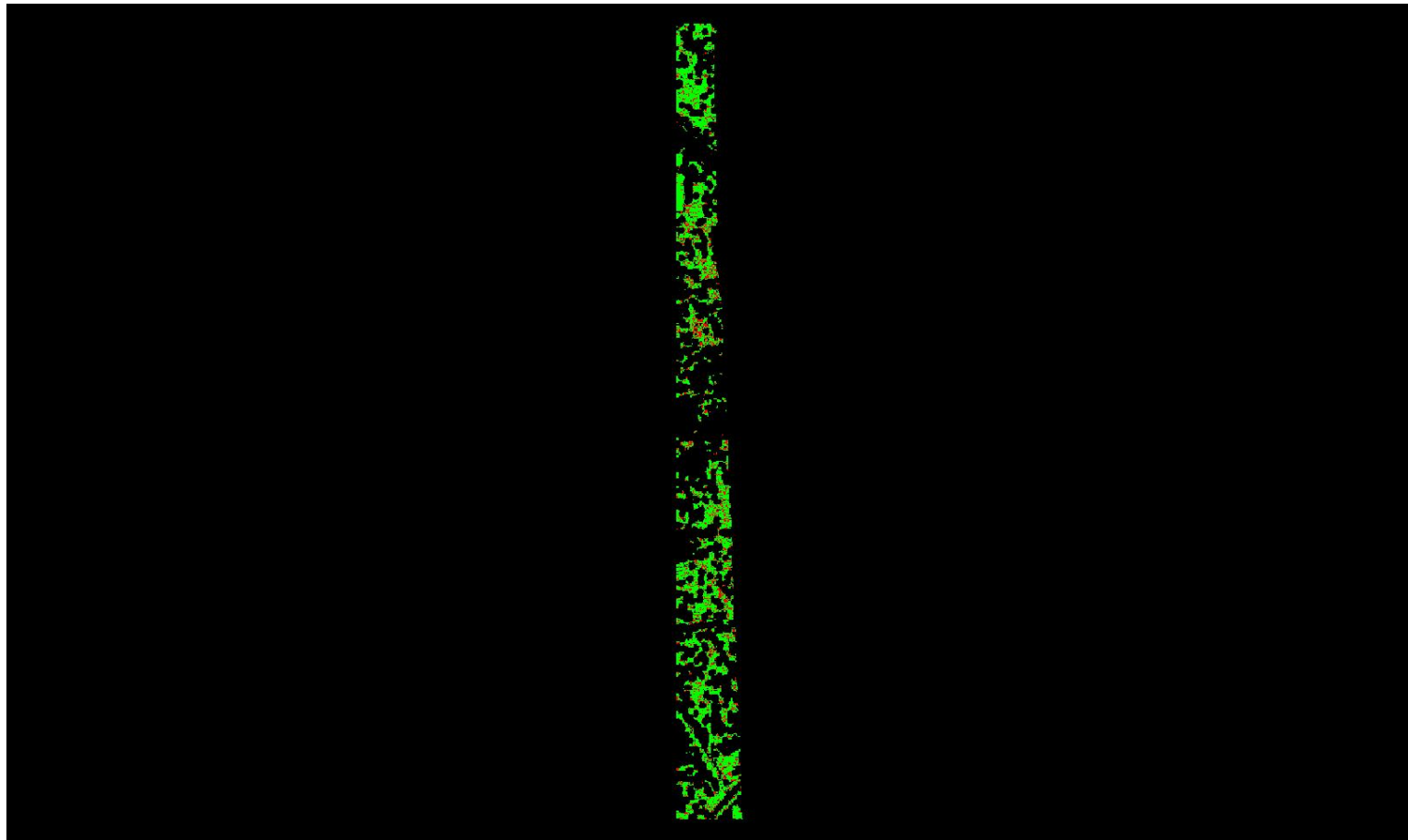


A maximum vertical separation cutoff has been applied to this graphic for the purpose of masking out disruptive features that are not applicable for depicting sensor noise within individual swaths (e.g., trees, moving cars, etc.).

DPH-8 Report on Smooth Surface Precision (intraswath) - continued

[Data Source - Y:\Mapping\Projects\65220171_USGS-TX_West_Texas\Production\Final_Client_Deliverables\Lot10_utm13_point_cloud\Swaths](#)

[Result Path - Y:\Mapping\Projects\65220171_USGS-TX_West_Texas\Admin\QA_OC\Lot10\DPH_8\Individual_13RGQ115395_C_S_02419_GRID.jp2](#)



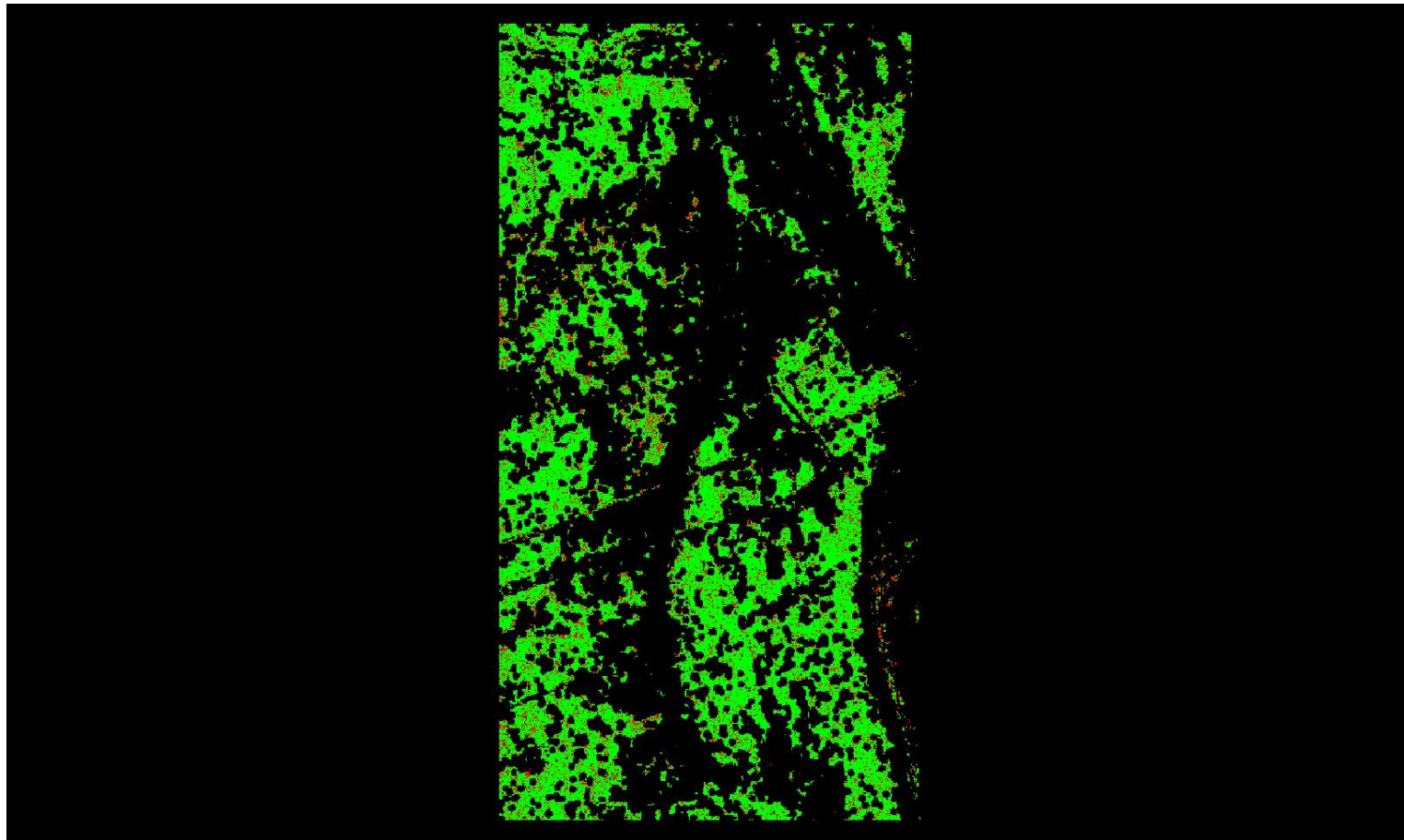
0	0.060	0.600 (Meter)
0	0.197	1.969 (Feet)

A maximum vertical separation cutoff has been applied to this graphic for the purpose of masking out disruptive features that are not applicable for depicting sensor noise within individual swaths (e.g., trees, moving cars, etc.).

DPH-8 Report on Smooth Surface Precision (intraswath) - continued

[Data Source - Y:\Mapping\Projects\65220171_USGS-TX_West_Texas\Production\Final_Client_Deliverables\Lot10_utm13_point_cloud\Swaths](#)

[Result Path - Y:\Mapping\Projects\65220171_USGS-TX_West_Texas\Admin\QA_OC\Lot10\DPH_8\Individual_13RGO565170_C_S_02107_GRID.jp2](#)




A maximum vertical separation cutoff has been applied to this graphic for the purpose of masking out disruptive features that are not applicable for depicting sensor noise within individual swaths (e.g., trees, moving cars, etc.).

DPH-8 Report on Smooth Surface Precision (intraswath) - continued

[Data Source - Y:\Mapping\Projects\65220171_USGS-TX_West_Texas\Production\Final_Client_Deliverables\Lot10_utm13_point_cloud\Swaths](#)

[Result Path - Y:\Mapping\Projects\65220171_USGS-TX_West_Texas\Admin\OA_QC\Lot10\DPH_8\Individual_13RFO815215_C_S_02088_GRID.jp2](#)




A maximum vertical separation cutoff has been applied to this graphic for the purpose of masking out disruptive features that are not applicable for depicting sensor noise within individual swaths (e.g., trees, moving cars, etc.).

DPH-8 Report on Smooth Surface Precision (intraswath) - continued

[Data Source - Y:\Mapping\Projects\65220171_USGS-TX_West_Texas\Production\Final_Client_Deliverables\Lot10_utm13_point_cloud\Swaths](#)

[Result Path - Y:\Mapping\Projects\65220171_USGS-TX_West_Texas\Admin\QA_OC\Lot10\DPH_8\Individual_13RFP740960_C_S_02136_GRID.jp2](#)



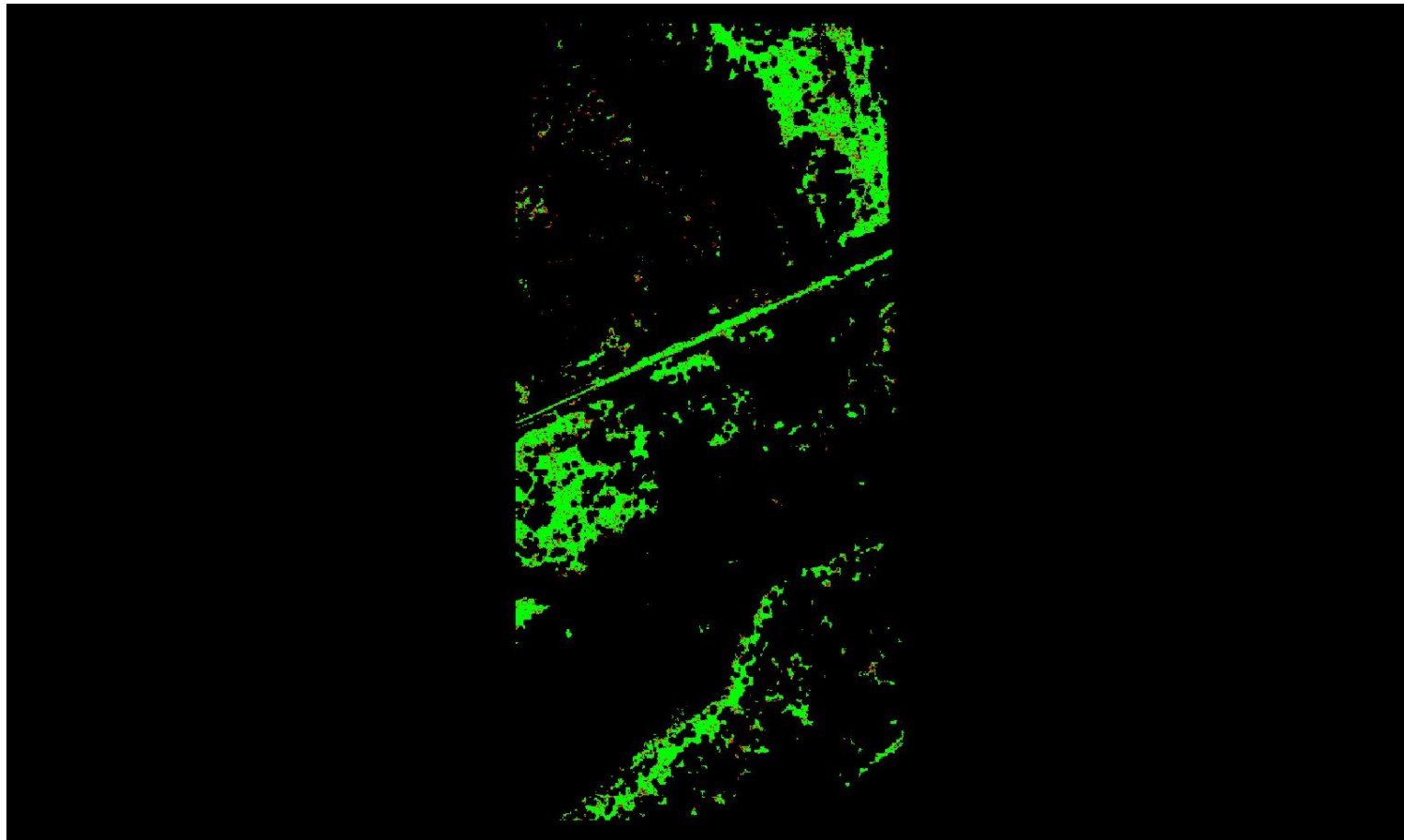
0	0.060	0.600 (Meter)
0	0.197	1.969 (Feet)

A maximum vertical separation cutoff has been applied to this graphic for the purpose of masking out disruptive features that are not applicable for depicting sensor noise within individual swaths (e.g., trees, moving cars, etc.).

DPH-8 Report on Smooth Surface Precision (intraswath) - continued

[Data Source - Y:\Mapping\Projects\65220171_USGS-TX_West_Texas\Production\Final_Client_Deliverables\Lot10_utm13_point_cloud\Swaths](#)

[Result Path - Y:\Mapping\Projects\65220171_USGS-TX_West_Texas\Admin\OA_OC\Lot10\DPH_8\Individual_13RGP670645_C_S_02383_GRID.jp2](#)




A maximum vertical separation cutoff has been applied to this graphic for the purpose of masking out disruptive features that are not applicable for depicting sensor noise within individual swaths (e.g., trees, moving cars, etc.).

DPH-8 Report on Smooth Surface Precision (intraswath) - continued

[Data Source - Y:\Mapping\Projects\65220171_USGS-TX_West_Texas\Production\Final_Client_Deliverables\Lot10_utm13_point_cloud\Swaths](#)

[Result Path - Y:\Mapping\Projects\65220171_USGS-TX_West_Texas\Admin\QA_OC\Lot10\DPH_8\Individual_13RGO025725_C_S_02583_GRID.jp2](#)



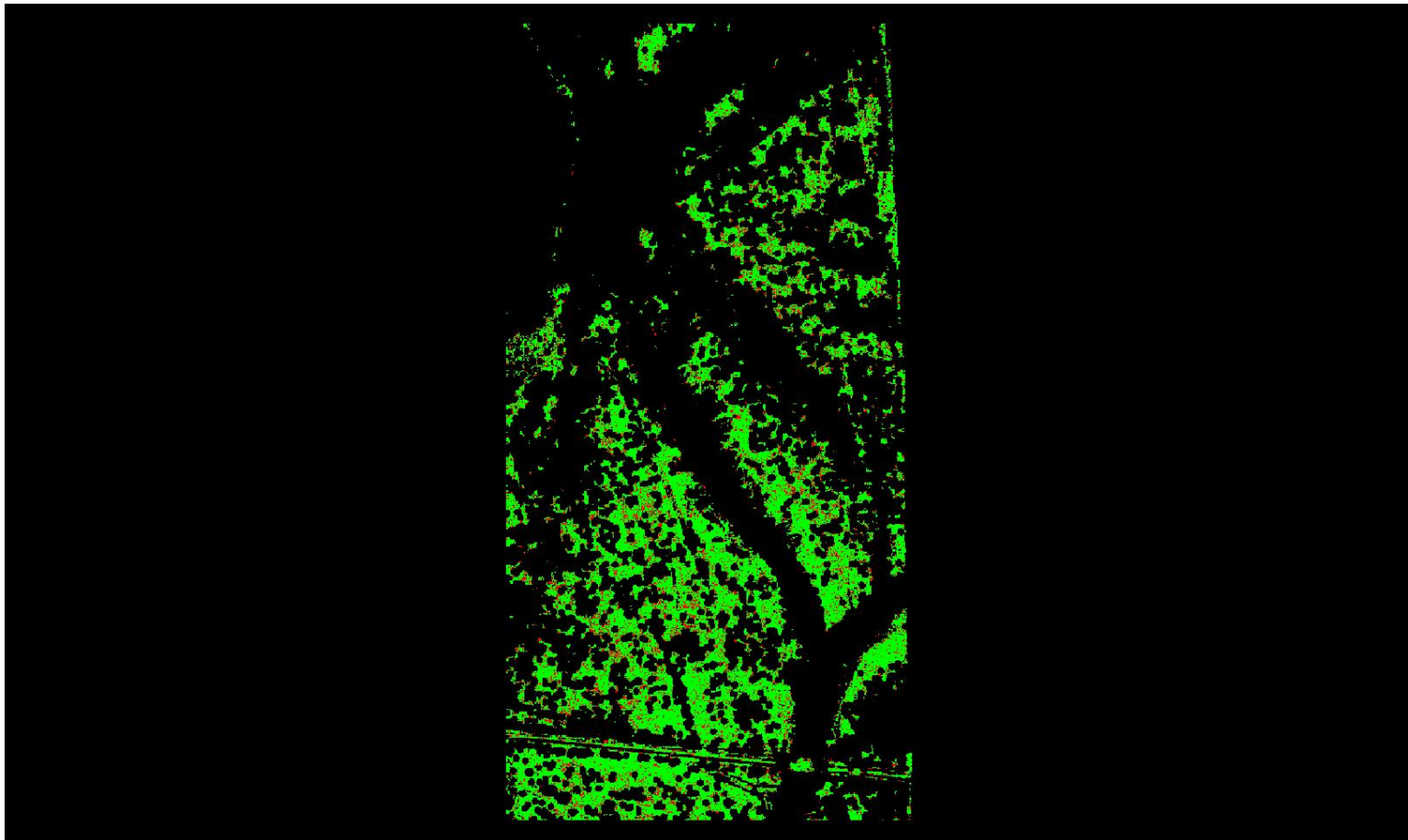
0	0.060	0.600 (Meter)
0	0.197	1.969 (Feet)

A maximum vertical separation cutoff has been applied to this graphic for the purpose of masking out disruptive features that are not applicable for depicting sensor noise within individual swaths (e.g., trees, moving cars, etc.).

DPH-8 Report on Smooth Surface Precision (intraswath) - continued

[Data Source - Y:\Mapping\Projects\65220171_USGS-TX_West_Texas\Production\Final_Client_Deliverables\Lot10_utm13_point_cloud\Swaths](#)

[Result Path - Y:\Mapping\Projects\65220171_USGS-TX_West_Texas\Admin\OA_OC\Lot10\DPH_8\Individual_13RGP685915_C_S_02696_GRID.jp2](#)




A maximum vertical separation cutoff has been applied to this graphic for the purpose of masking out disruptive features that are not applicable for depicting sensor noise within individual swaths (e.g., trees, moving cars, etc.).

DPH-8 Report on Smooth Surface Precision (intraswath) - continued

[Data Source - Y:\Mapping\Projects\65220171_USGS-TX_West_Texas\Production\Final_Client_Deliverables\Lot10_utm13_point_cloud\Swaths](#)

[Result Path - Y:\Mapping\Projects\65220171_USGS-TX_West_Texas\Admin\OA_QC\Lot10\DPH_8\Individual_13RGO565170_C_S_02168_GRID.jp2](#)

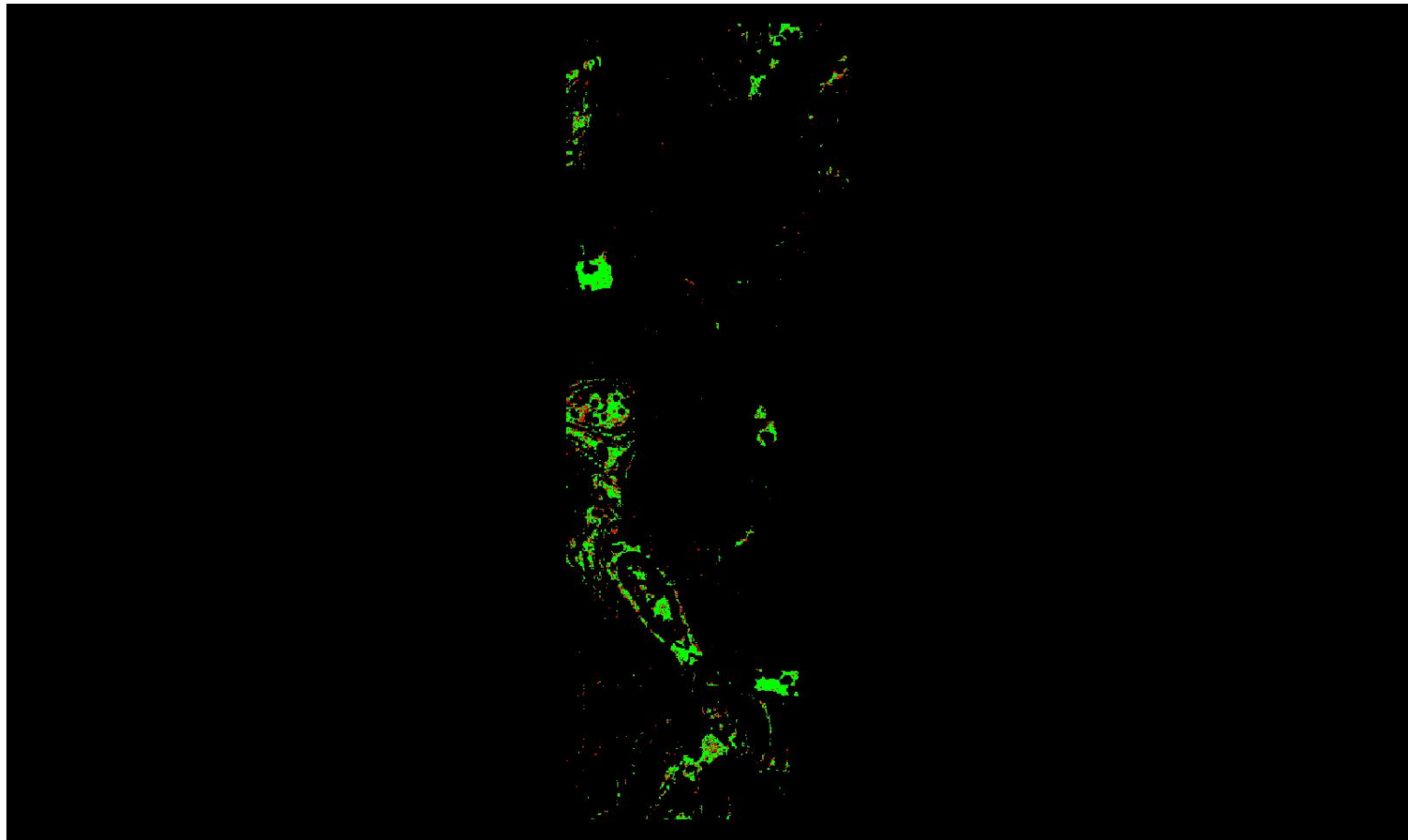


A maximum vertical separation cutoff has been applied to this graphic for the purpose of masking out disruptive features that are not applicable for depicting sensor noise within individual swaths (e.g., trees, moving cars, etc.).

DPH-8 Report on Smooth Surface Precision (intraswath) - continued

[Data Source - Y:\Mapping\Projects\65220171_USGS-TX_West_Texas\Production\Final_Client_Deliverables\Lot10_utm13_point_cloud\Swaths](#)

[Result Path - Y:\Mapping\Projects\65220171_USGS-TX_West_Texas\Admin\QA_OC\Lot10\DPH_8\Individual_13RGO865020_C_S_02317_GRID.jp2](#)



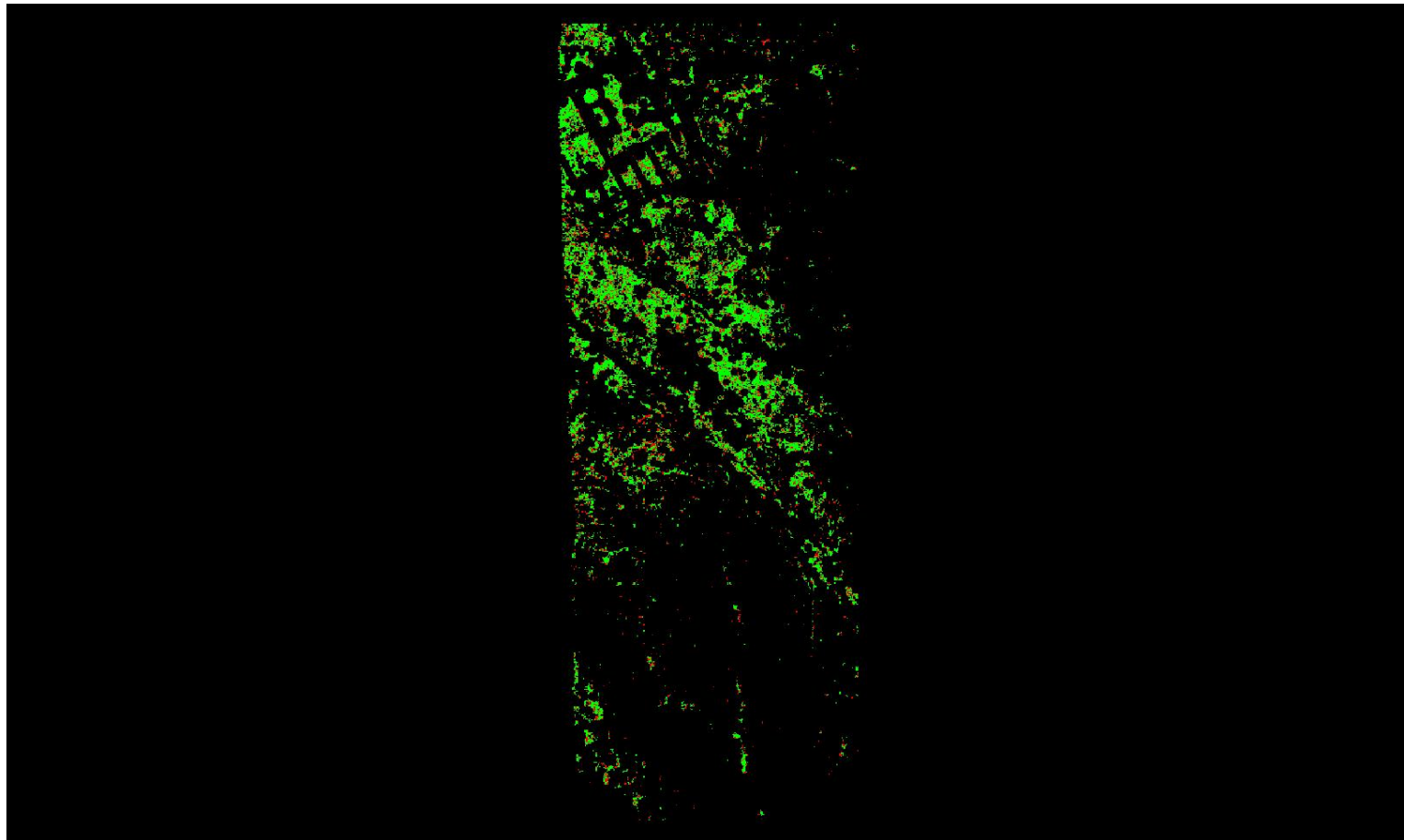
0	0.060	0.600 (Meter)
0	0.197	1.969 (Feet)

A maximum vertical separation cutoff has been applied to this graphic for the purpose of masking out disruptive features that are not applicable for depicting sensor noise within individual swaths (e.g., trees, moving cars, etc.).

DPH-8 Report on Smooth Surface Precision (intraswath) - continued

[Data Source - Y:\Mapping\Projects\65220171_USGS-TX_West_Texas\Production\Final_Client_Deliverables\Lot10_utm13_point_cloud\Swaths](#)

[Result Path - Y:\Mapping\Projects\65220171_USGS-TX_West_Texas\Admin\QA_OC\Lot10\DPH_8\Individual_13RFP695750_C_S_02444_GRID.jp2](#)




0	0.060	0.600 (Meter)
0	0.197	1.969 (Feet)

A maximum vertical separation cutoff has been applied to this graphic for the purpose of masking out disruptive features that are not applicable for depicting sensor noise within individual swaths (e.g., trees, moving cars, etc.).

DPH-8 Report on Smooth Surface Precision (intraswath) - continued

[Data Source - Y:\Mapping\Projects\65220171_USGS-TX_West_Texas\Production\Final_Client_Deliverables\Lot10_utm13_point_cloud\Swaths](#)

[Result Path - Y:\Mapping\Projects\65220171_USGS-TX_West_Texas\Admin\OA_QC\Lot10\DPH_8\Individual_13RGQ310740_C_S_02302_GRID.jp2](#)




A maximum vertical separation cutoff has been applied to this graphic for the purpose of masking out disruptive features that are not applicable for depicting sensor noise within individual swaths (e.g., trees, moving cars, etc.).

DPH-8 Report on Smooth Surface Precision (intraswath) - continued

[Data Source - Y:\Mapping\Projects\65220171_USGS-TX_West_Texas\Production\Final_Client_Deliverables\Lot10_utm13_point_cloud\Swaths](#)

[Result Path - Y:\Mapping\Projects\65220171_USGS-TX_West_Texas\Admin\QA_OC\Lot10\DPH_8\Individual_13RFP710930_CS_02203_GRID.jp2](#)

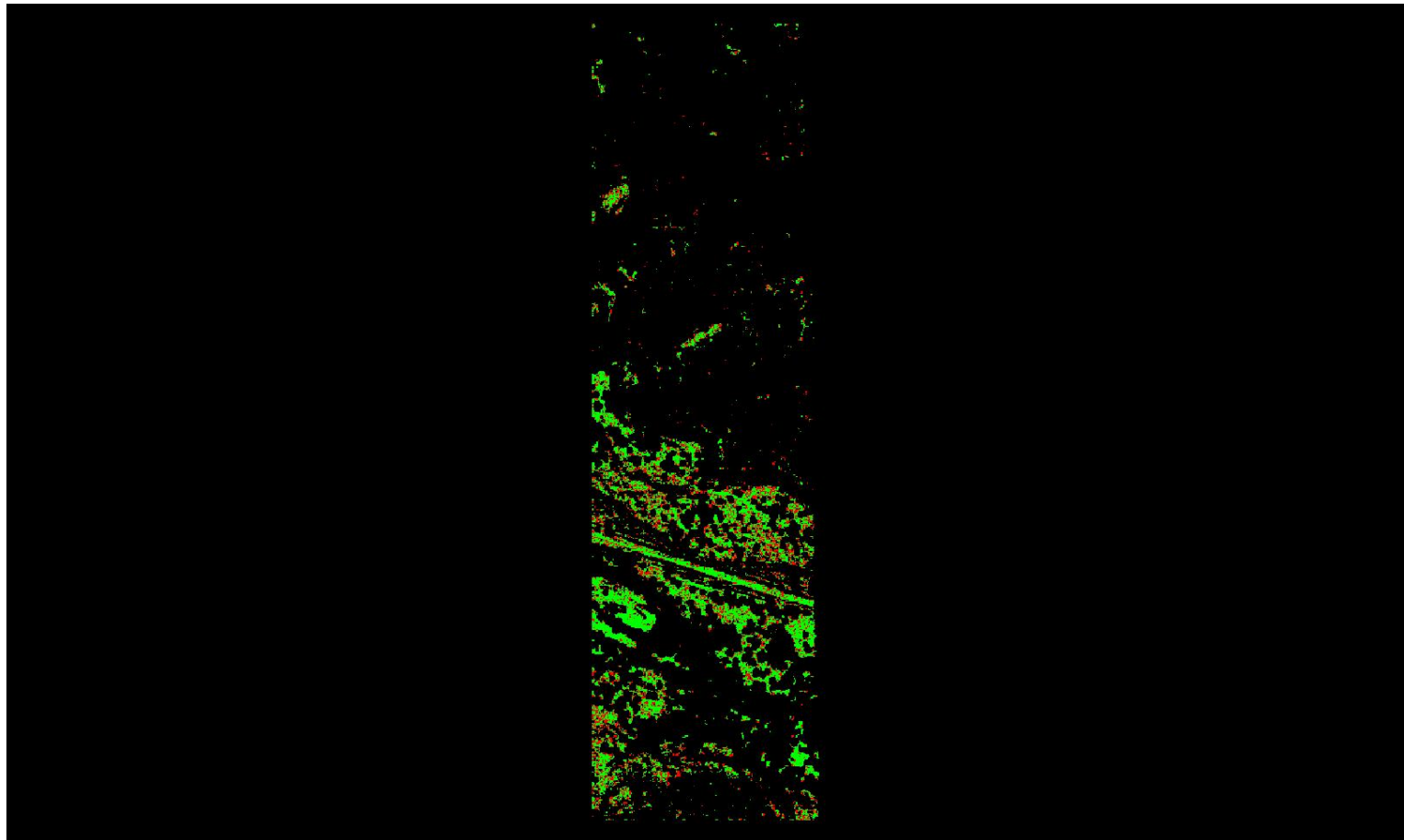


A maximum vertical separation cutoff has been applied to this graphic for the purpose of masking out disruptive features that are not applicable for depicting sensor noise within individual swaths (e.g., trees, moving cars, etc.).

DPH-8 Report on Smooth Surface Precision (intraswath) - continued

[Data Source - Y:\Mapping\Projects\65220171_USGS-TX_West_Texas\Production\Final_Client_Deliverables\Lot10_utm13_point_cloud\Swaths](#)

[Result Path - Y:\Mapping\Projects\65220171_USGS-TX_West_Texas\Admin\QA_OC\Lot10\DPH_8\Individual_13RGO505005_C_S_02692_GRID.jp2](#)




A maximum vertical separation cutoff has been applied to this graphic for the purpose of masking out disruptive features that are not applicable for depicting sensor noise within individual swaths (e.g., trees, moving cars, etc.).

DPH-8 Report on Smooth Surface Precision (intraswath) - continued

[Data Source - Y:\Mapping\Projects\65220171_USGS-TX_West_Texas\Production\Final_Client_Deliverables\Lot10_utm13_point_cloud\Swaths](#)

[Result Path - Y:\Mapping\Projects\65220171_USGS-TX_West_Texas\Admin\QA_OC\Lot10\DPH_8\Individual_13RFO740365_C_S_02077_GRID.jp2](#)



A maximum vertical separation cutoff has been applied to this graphic for the purpose of masking out disruptive features that are not applicable for depicting sensor noise within individual swaths (e.g., trees, moving cars, etc.).

DPH-10 Report on Check Points

The USGS Lidar Base Specification Version 1.3 states: "In the "Positional Accuracy Standards for Digital Geospatial Data" (ASPRS, 2014) the required number of check points for vertical accuracy assessment is tied to the areal extent of the project. This requirement has also been adopted in the LBS. Data producers are encouraged to carefully review the new and revised requirements in the ASPRS standards. Check points for NVA assessments shall be surveyed in clear, open areas (which typically produce only single lidar returns) devoid of vegetation and other vertical artifacts (such as boulders, large riser pipes, and vehicles). Ground that has been plowed or otherwise disturbed is not acceptable. The same check points may be used for NVA assessment of the point data and DEM. Check points for VVA assessments shall be surveyed in vegetated areas (typically characterized by multiple return lidar). Although the nature of vegetated areas makes absolute definition of a suitable test area difficult, these areas will meet the requirements below. As stated in the "National Standards for Spatial Data Accuracy (Federal Geographic Data Committee, 1998) and reiterated in the ASPRS (2014), it is unrealistic to prescribe detailed requirements for check point locations because many unpredictable factors will affect field operations and decisions, and the data producer often requires the freedom to use their best professional judgment. The quantity and location of check points shall meet the following requirements, unless alternative criteria are approved by the USGS–NPG in advance:

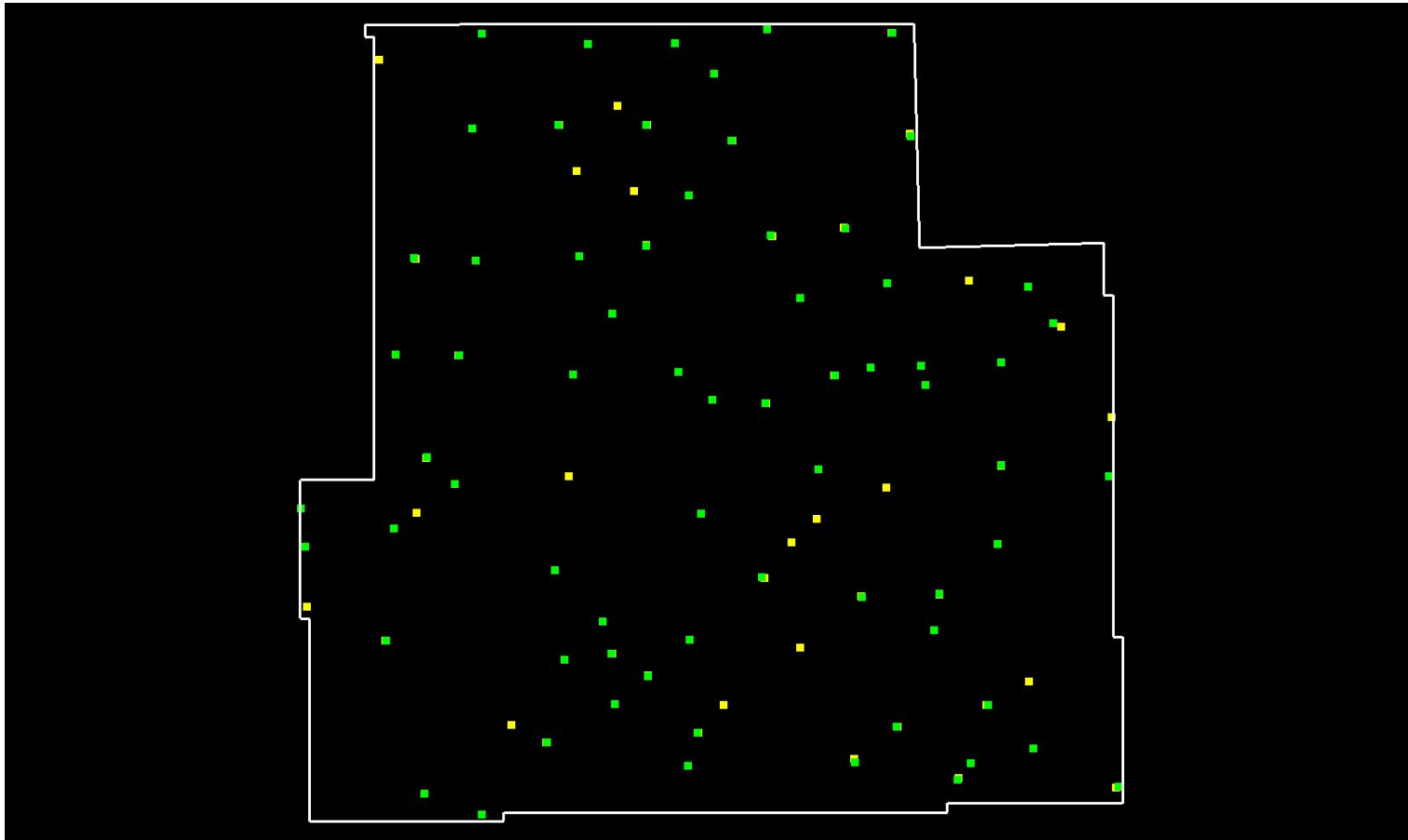
- The ASPRS-recommended total number of check points for a given project size shall be met.
- The ASPRS-recommended distribution of the total number of check points between NVA and VVA assessments shall be met.
- Check points within each assessment type (NVA and VVA) will be well-distributed across the entire project area; see "Glossary" section at the end of this specification for a definition of "well-distributed."
- Within each assessment type, check points will be distributed among all constituent land cover types in approximate proportion to the areas of those land cover types (ASPRS, 2014)."

The purpose of this section is to show check points (NVA and VVA).

DPH-10 Report on Check Points - continued

[Data Source - Y:\Mapping\Projects\65220171_USGS-TX_West_Texas\Production\Final_Client_Deliverables\Lot10_utm13\metadata\shapefiles\TX_WestTexas_Lot10_84NVA_69VVA_pts_u13.shp](#)

[Result Path - Y:\Mapping\Projects\65220171_USGS-TX_West_Texas\Admin\QA_OC\Lot10\DPH_10\CheckPoints.jpg](#)



Yellow points are NVA, green points are VVA.
White polygon is defined project area (DPA) boundary

DPH-10 Report on Check Points - continued

Total check points: 153

Check points in defined project area (DPA): 153

Total NVA check points in defined project area (DPA): 84

Total VVA check points in defined project area (DPA): 69

Total defined project area (DPA): 14857.815 square KM

Density of check points in defined project area (DPA): 0.010 points per square KM

TABLE C.1 RECOMMENDED NUMBER OF CHECKPOINTS BASED ON AREA

Project Area (Square Kilometers)	Horizontal Accuracy Testing of Orthoimagery and Planimetrics	Vertical and Horizontal Accuracy Testing of Elevation Data sets		
	Total Number of Static 2D/3D Checkpoints (clearly-defined points)	Number of Static 3D Checkpoints in NVA*	Number of Static 3D Checkpoints in VVA	Total Number of Static 3D Checkpoints
≤500	20	20	5	25
501-750	25	20	10	30
751-1000	30	25	15	40
1001-1250	35	30	20	50
1251-1500	40	35	25	60
1501-1750	45	40	30	70
1751-2000	50	45	35	80
2001-2250	55	50	40	90
2251-2500	60	55	45	100

*Although vertical check points are normally not well defined, where feasible, the horizontal accuracy of lidar data sets should be tested by surveying approximately half of all NVA check points at the ends of point stripes or other point features that are visible and can be measured on lidar intensity returns.

Source: ASPRS Positional Accuracy Standards for Digital Geospatial Data (Edition 1, Version 1.0. - November 2014)

DPH-11 Report on Absolute Vertical Accuracy

The USGS Lidar Base Specification Version 1.3 states: "Absolute vertical accuracy of the lidar data and the derived DEM will be assessed and reported in accordance with the ASPRS (2014). Two broad land cover types shall be assessed: vegetated and nonvegetated. Three absolute accuracy values shall be assessed and reported: (1) NVA for the point data, (2) NVA for the DEM, and (3) VVA for the DEM. The minimum NVA and VVA requirements for all data, using the ASPRS methodology, are listed in Table 4. Both the NVA and VVA required values shall be met."

Table 4. Absolute vertical accuracy for light detection and ranging data and digital elevation models.

[QL, quality level, $RMSE_z$, root mean square error in the z direction; NVA, nonvegetated vertical accuracy; VVA, vegetated vertical accuracy; m, meter; \leq , less than or equal to]

Quality level	$RMSE_z$ (nonvegetated) (m)	NVA at the 95-percent confidence level (m)	VVA at the 95th percentile (m)
QL0	≤ 0.050	≤ 0.098	≤ 0.15
QL1	≤ 0.100	≤ 0.196	≤ 0.30
QL2	≤ 0.100	≤ 0.196	≤ 0.30
QL3	≤ 0.200	≤ 0.392	≤ 0.60

The purpose of this section is to report on the absolute vertical accuracy of the lidar data and DEMs generated from it by testing for NVA (Nonvegetated Vertical Accuracy) and VVA (Vegetated Vertical Accuracy) against surveyed ground check points.

DPH-11 Report on Absolute Vertical Accuracy - continued

[Data Source - Y:\Mapping\Projects\65220171_USGS-TX_West_Texas\Production\Final_Client_Deliverables\Lot10_utm13\metadata\shapefiles\TX_WestTexas_Lot10_84NVA_69VVA_pts_u13.shp](#)

Units: Meter (/Feet)

Vertical Accuracy Class tested: 10-cm

Check Points in defined project area (DPA):	153
Check Points with Lidar Coverage	153
Check Points with Lidar Coverage (NVA)	84
Check Points with Lidar Coverage (VVA)	69
Average Z Error (NVA)	0.010/0.033
Maximum Z Error (NVA)	0.176/0.578
Median Z Error (NVA)	0.003/0.010
Minimum Z Error (NVA)	-0.062/-0.204
Standard deviation of Vertical Error (NVA)	0.039/0.129
Skewness of Vertical Error (NVA)	1.155
Kurtosis of Vertical Error (NVA)	2.398
Non-vegetated Vertical Accuracy (NVA) RMSE(z) ¹	0.040/0.133 PASS
Non-vegetated Vertical Accuracy (NVA) at the 95% Confidence Level +/- ¹	0.079/0.260 PASS
FGDC/NSSDA Vertical Accuracy at the 95% Confidence Level +/-	0.079/0.260
Non-vegetated Vertical Accuracy (NVA) RMSE(z) (DEM) ²	0.040/0.130 PASS
Non-vegetated Vertical Accuracy (NVA) at the 95% Confidence Level (DEM) +/- ²	0.078/0.255 PASS
Vegetated Vertical Accuracy (VVA) at the 95th Percentile (DEM) +/- ²	0.224/0.735 PASS

This data set was tested to meet ASPRS Positional Accuracy Standard for Digital Geospatial Data (2014) for a 10-cm RMSEz Vertical Accuracy Class. Actual NVA accuracy was found to be RMSEz = 4.0cm, equating to +/- 7.9cm at the 95% confidence level. Actual VVA accuracy was found to be +/- 22.4cm at the 95th percentile.

¹ This value is calculated from TIN-based testing of the lidar point cloud data.

² This value is calculated from RAM-based grid testing of the lidar data. The grid cells are sized according to the Quality Level selected, and are defined in the USGS NGP Lidar Base Specification Version 1.3 (page 24, Table 6).

DPH-11 Report on Absolute Vertical Accuracy - continued

The purpose of this section is to report the results of measuring the lidar point cloud data against surveyed ground NVA (nonvegetated vertical accuracy) check points. All XY coordinates and Z values reported are in the selected data units.

NVA (lidar data)

ID	X	Y	Coverage	Z	Z From Lidar	Z Error	Minimum Z	Median Z	Maximum Z	Intensity	Scan Angle Rank	Returns	Description	Comments
1001	779478.574	3426955.801	Yes	764.918	764.894	-0.024	764.891	764.908	764.919	3363	-3156	1,1,1		
1003	758892.899	3377690.85	Yes	929.572	929.566	-0.006	929.559	929.568	929.576	4887	103	1,1,1		
1008	740111.35	3403724.149	Yes	1001.908	1001.882	-0.026	1001.872	1001.876	1001.886	2490	951	1,1,1		
1010	706679.585	3429078.297	Yes	854.59	854.592	0.002	854.589	854.592	854.597	8523	310	1,1,1		
1019	769800.22	3421190.862	Yes	859.158	859.177	0.019	859.161	859.193	859.21	10524	1188	1,1,1		
1025	767402.939	3365416.17	Yes	817.79	817.785	-0.005	817.776	817.784	817.787	8500	2298	1,1,1		
1048	752914.349	3361900.546	Yes	939.524	939.564	0.040	939.556	939.575	939.576	1671	2767	1,1,1		
1051	681662.734	3422237.176	Yes	923.347	923.391	0.044	923.387	923.392	923.405	4347	-1548	1,1,1		
1062	695960.906	3359341.766	Yes	1267.491	1267.495	0.004	1267.483	1267.491	1267.502	7361	-77	1,1,1		
1065	769259.313	3391577.211	Yes	808.535	808.513	-0.022	808.494	808.497	808.54	5800	-2896	1,1,1		
1079	705099.091	3379034.642	Yes	1242.435	1242.409	-0.026	1242.386	1242.422	1242.453	9234	2361	1,1,1		
1084	756730.236	3420549.721	Yes	788.681	788.742	0.061	788.718	788.755	788.77	10354	-1293	1,1,1		
1096	676078.771	3351031.87	Yes	1304.978	1304.97	-0.008	1304.967	1304.969	1304.975	4149	-2	1,1,1		
1102	685416.576	3347635.846	Yes	1274.32	1274.37	0.050	1274.365	1274.365	1274.392	7701	1313	1,1,1		
1103	722836.25	3415045.912	Yes	885.777	885.746	-0.031	885.738	885.76	885.769	10986	617	1,1,1		
1104	698878.888	3372862.608	Yes	1331.272	1331.245	-0.027	1331.227	1331.244	1331.28	3882	544	1,1,1		
1109	720561.073	3361015.507	Yes	1141.588	1141.584	-0.004	1141.579	1141.582	1141.605	6876	-2844	1,1,1		
1113	671413.716	3422463.904	Yes	936.047	936.119	0.072	936.065	936.07	936.124	4095	-2026	1,1,1		
1124	669851.707	3375900.963	Yes	1253.532	1253.537	0.005	1253.518	1253.523	1253.55	8439	-85	1,1,1		
1126	769774.975	3404372.179	Yes	913.191	913.195	0.004	913.186	913.193	913.227	2737	2646	1,1,1		
1137	737200.398	3431554.828	Yes	773.15	773.167	0.017	773.158	773.181	773.19	9529	916	1,1,1		
1137A	683978.231	3459091.706	Yes	792.828	792.849	0.021	792.839	792.845	792.86	9122	2702	1,1,1		
1140	656145.228	3397409.422	Yes	1052.081	1052.257	0.176	1052.255	1052.256	1052.27	2871	-1409	1,1,1		
1144	731590.23	3414524.552	Yes	860.791	860.76	-0.031	860.754	860.76	860.766	4602	-1095	1,1,1		
1146	706608.305	3373847.79	Yes	1258.017	1257.993	-0.024	1257.989	1257.991	1258.035	7988	-2131	1,1,1		
1149	676404.333	3405619.52	Yes	1029.466	1029.46	-0.006	1029.457	1029.46	1029.46	10136	-1136	1,1,1		
1151	754951.358	3458217.801	Yes	743.925	743.863	-0.062	743.857	743.86	743.881	5989	2973	1,1,1		
1154	681148.669	3401403.797	Yes	1009.824	1009.796	-0.028	1009.785	1009.787	1009.8	9648	190	1,1,1		
1158	774317.035	3369327.544	Yes	807.319	807.306	-0.013	807.304	807.324	807.326	11066	2848	1,1,1		
1159	735785.439	3391863.844	Yes	991.841	991.846	0.005	991.831	991.841	991.854	10879	427	1,1,1		

Check Points Vertical Accuracy - continued

ID	X	Y	Coverage	Z	Z From Lidar	Z Error	Minimum Z	Median Z	Maximum Z	Intensity	Scan Angle Rank	Returns	Description	Comments
1160	752056.77	3474667.875	Yes	788.252	788.298	0.046	788.294	788.297	788.303	3839	1667	1,1,1		
1163	745950.289	3356695.41	Yes	963.455	963.542	0.087	963.511	963.543	963.546	2459	629	1,1,1		
1179	684494	3437703.847	Yes	867.86	867.853	-0.007	867.85	867.86	867.863	6398	3007	1,1,1		
1180	744188.743	3443078.396	Yes	707.93	707.924	-0.006	707.908	707.912	707.929	9270	3077	1,1,1		
1182	685480.371	3474564.991	Yes	753.998	754.063	0.065	754.036	754.064	754.075	7992	135	1,1,1		
1183	739892.055	3395745.196	Yes	997.031	997.056	0.025	997.053	997.054	997.065	3319	-1633	1,1,1		
1185	759699.025	3383354.849	Yes	848.926	848.927	0.001	848.926	848.927	848.927	5156	137	1,1,1		
1188	731396.615	3386029.646	Yes	1004.139	1004.159	0.020	1004.153	1004.156	1004.161	7239	-469	1,1,1		
1192	674723.961	3437894.53	Yes	868.42	868.414	-0.006	868.41	868.414	868.42	8875	915	1,1,1		
1194	702733.226	3472789.593	Yes	752.491	752.47	-0.021	752.465	752.471	752.49	5932	-2070	1,1,1		
1196	697303.852	3387393.441	Yes	1144.678	1144.654	-0.024	1144.622	1144.652	1144.669	3896	-131	1,1,1		
1204	723228.856	3468054.512	Yes	735.02	735.074	0.054	735.069	735.103	735.109	8614	-2835	1,1,1		
1206	726087.819	3457167.804	Yes	722.123	722.128	0.005	722.124	722.128	722.136	2936	-988	1,1,1		
1218	700337.089	3419177.386	Yes	922.76	922.8	0.040	922.795	922.799	922.814	3424	1627	1,1,1		
1221	747073.194	3383084.684	Yes	932.589	932.639	0.050	932.628	932.642	932.649	11278	-1988	1,1,1		
1229	748556.935	3420310.38	Yes	776.689	776.66	-0.029	776.655	776.658	776.666	12786	-262	1,1,1		
1230	774192.987	3433352.309	Yes	681.998	681.969	-0.029	681.966	681.97	681.987	11010	-220	1,1,1		
1233	671145.639	3394149.997	Yes	1054.172	1054.216	0.044	1054.214	1054.216	1054.233	10020	-174	1,1,1		
1238	716833.61	3473000.471	Yes	757.462	757.544	0.082	757.507	757.551	757.569	2467	-592	1,1,1		
1239	712184.134	3440145.217	Yes	780.83	780.842	0.012	780.836	780.845	780.85	7074	-827	1,1,1		
1240	732614.712	3441652.96	Yes	743.15	743.213	0.063	743.202	743.213	743.217	3568	386	1,1,1		
1243	751249.614	3433927.02	Yes	756.931	756.949	0.018	756.944	756.955	756.958	12922	2109	1,1,1		
1246	712243.573	3459713.192	Yes	737.399	737.369	-0.030	737.366	737.368	737.373	9099	-3180	1,1,1		
1251	668764.371	3470278.189	Yes	782.716	782.771	0.055	782.767	782.768	782.776	9639	385	1,1,1		
1257	657012.256	3381465.112	Yes	1125.146	1125.156	0.010	1125.15	1125.163	1125.165	2237	-2376	1,1,1		
1260	737183.052	3374793.641	Yes	1037.861	1037.87	0.009	1037.844	1037.851	1037.872	2511	-1971	1,1,1		
1267	757518.691	3417467.792	Yes	808.8	808.868	0.068	808.866	808.866	808.871	10941	-1041	1,1,1		
1270	721107.885	3396522.015	Yes	1054.643	1054.634	-0.009	1054.63	1054.636	1054.637	4847	1566	1,1,1		
1277	762882.555	3353669.986	Yes	804.288	804.243	-0.045	804.234	804.243	804.243	9267	454	1,1,1		
1282	674882.007	3396688.718	Yes	1039.581	1039.616	0.035	1039.616	1039.616	1039.617	8018	2346	1,1,1		
1283	710201.921	3448976.275	Yes	764.099	764.097	-0.002	764.085	764.092	764.105	5772	-2826	1,1,1		
1284	707034.838	3365592.001	Yes	1298.002	1297.984	-0.018	1297.965	1297.981	1297.988	7374	-2474	1,1,1		
1307	742711.709	3419008.237	Yes	820.106	820.207	0.101	820.205	820.207	820.208	9671	1469	1,1,1		
1309	699650.671	3402602.1	Yes	1093.056	1093.026	-0.030	1093.012	1093.021	1093.046	3916	-2432	1,1,1		
1312	701242.912	3438358.021	Yes	820.565	820.532	-0.033	820.529	820.541	820.543	3040	-2542	1,1,1		

Check Points Vertical Accuracy - continued

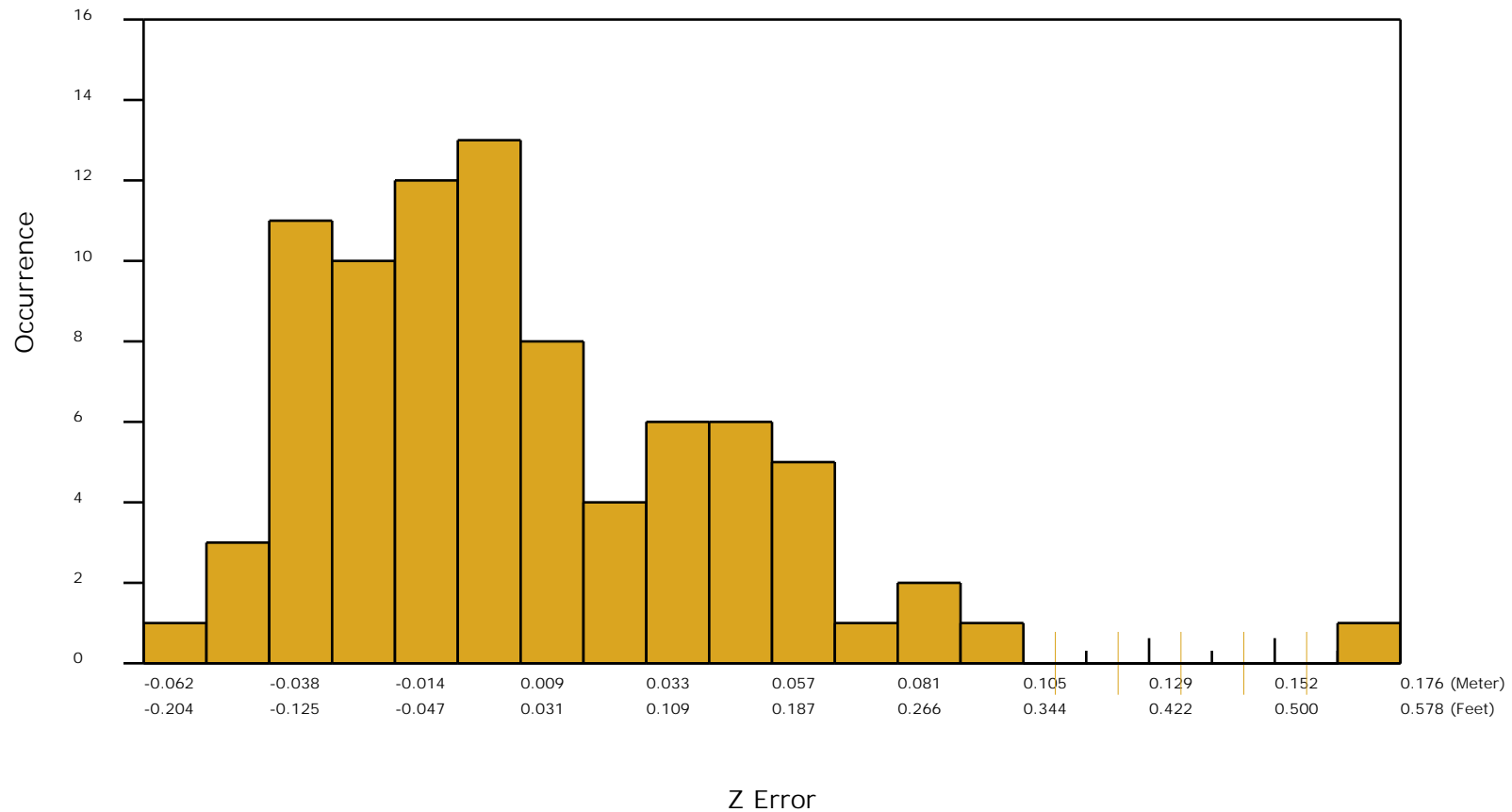
ID	X	Y	Coverage	Z	Z From Lidar	Z Error	Minimum Z	Median Z	Maximum Z	Intensity	Scan Angle Rank	Returns	Description	Comments
1315	731777.368	3475270.204	Yes	751.409	751.428	0.019	751.424	751.426	751.43	8355	1555	1,1,1		
1325	724785.825	3365445.608	Yes	1101.917	1101.872	-0.045	1101.861	1101.889	1101.91	7912	-548	1,1,1		
1328	719110.464	3448185.959	Yes	744.383	744.383	0.000	744.367	744.388	744.394	6367	-2769	1,1,1		
1330	700908.177	3452186.641	Yes	771.372	771.354	-0.018	771.348	771.376	771.384	7931	-2076	1,1,1		
1333	707486.984	3462800.721	Yes	735.421	735.402	-0.019	735.375	735.404	735.404	5392	-3092	1,1,1		
1334	719189.721	3376109.089	Yes	1123.993	1124.045	0.052	1124.038	1124.044	1124.054	9412	1241	1,1,1		
1337	717400.498	3419616.033	Yes	871.41	871.375	-0.035	871.366	871.371	871.379	4123	-2147	1,1,1		
1340	697979.825	3459752.222	Yes	762.282	762.271	-0.011	762.264	762.265	762.279	6506	654	1,1,1		
1341	751094.764	3400845.059	Yes	976.573	976.609	0.036	976.607	976.609	976.619	2974	-1543	1,1,1		
1347	764617.9	3434400.419	Yes	698.885	698.888	0.003	698.863	698.894	698.901	2799	2724	1,1,1		
1351	718945.946	3355648.337	Yes	1165.123	1165.11	-0.013	1165.105	1165.11	1165.11	8588	1991	1,1,1		
1352	690263.489	3362211.371	Yes	1290.55	1290.554	0.004	1290.514	1290.535	1290.561	3268	-1380	1,1,1		
821005	764883.524	3356009.068	Yes	850.748	850.7	-0.048	850.693	850.7	850.703	9002	-653	1,1,1		
821006	774982.192	3358434.581	Yes	833.552	833.559	0.007	833.545	833.556	833.563	9869	542	1,1,1		
841005	712424.146	3370217.04	Yes	1280.629	1280.611	-0.018	1280.601	1280.62	1280.624	8688	1402	1,1,1		
921001	656813.676	3391238.704	Yes	1071.327	1071.357	0.030	1071.347	1071.358	1071.363	7045	2014	1,1,1		
1099	787328.8861053402610.59684326			852.06	852.088	0.028	852.072	852.082	852.089	12999	-722	1,1,1		
1122	788467.7024660382081.17115803			690.057	690.084	0.027	690.07	690.083	690.09	14033	2437	1,1,1		
1310	787789.9241003972174.51673824			747.02	747.082	0.062	747.057	747.088	747.094	48932	-1668	1,1,1		

DPH-11 Report on Absolute Vertical Accuracy - continued

The purpose of this section is to show a frequency distribution chart of the non-vegetated vertical accuracy (NVA) of the lidar point cloud data measured against surveyed ground check points.

[Data Source - Y:\Mapping\Projects\65220171_USGS-TX_West_Texas\Production\Final_Client_Deliverables\Lot10_utm13_point_cloud\tilecls](Y:\Mapping\Projects\65220171_USGS-TX_West_Texas\Production\Final_Client_Deliverables\Lot10_utm13_point_cloud\tilecls)

NVA (lidar data)



DPH-11 Report on Absolute Vertical Accuracy - continued

The purpose of this section is to report the results of measuring the DEM data against surveyed ground NVA (nonvegetated vertical accuracy) check points. All XY coordinates and Z values reported are in the selected data units.

NVA (DEM)

ID	X	Y	Coverage	Z	Z From Lidar	Z Error	Description	Comments
1001	779478.574	3426955.801	Yes	764.918	764.906	-0.012		
1003	758892.899	3377690.85	Yes	929.572	929.563	-0.009		
1008	740111.35	3403724.149	Yes	1001.908	1001.896	-0.012		
1010	706679.585	3429078.297	Yes	854.59	854.595	0.005		
1019	769800.22	3421190.862	Yes	859.158	859.194	0.036		
1025	767402.939	3365416.17	Yes	817.79	817.788	-0.002		
1048	752914.349	3361900.546	Yes	939.524	939.568	0.044		
1051	681662.734	3422237.176	Yes	923.347	923.386	0.039		
1062	695960.906	3359341.766	Yes	1267.491	1267.494	0.003		
1065	769259.313	3391577.211	Yes	808.535	808.542	0.007		
1079	705099.091	3379034.642	Yes	1242.435	1242.407	-0.028		
1084	756730.236	3420549.721	Yes	788.681	788.726	0.045		
1096	676078.771	3351031.87	Yes	1304.978	1304.974	-0.004		
1102	685416.576	3347635.846	Yes	1274.32	1274.366	0.046		
1103	722836.25	3415045.912	Yes	885.777	885.731	-0.046		
1104	698878.888	3372862.608	Yes	1331.272	1331.270	-0.002		
1109	720561.073	3361015.507	Yes	1141.588	1141.597	0.009		
1113	671413.716	3422463.904	Yes	936.047	936.093	0.046		
1124	669851.707	3375900.963	Yes	1253.532	1253.536	0.004		
1126	769774.975	3404372.179	Yes	913.191	913.187	-0.004		
1137	737200.398	3431554.828	Yes	773.15	773.159	0.009		
1137A	683978.231	3459091.706	Yes	792.828	792.845	0.017		
1140	656145.228	3397409.422	Yes	1052.081	1052.255	0.174		
1144	731590.23	3414524.552	Yes	860.791	860.770	-0.021		
1146	706608.305	3373847.79	Yes	1258.017	1257.999	-0.018		
1149	676404.333	3405619.52	Yes	1029.466	1029.460	-0.006		
1151	754951.358	3458217.801	Yes	743.925	743.863	-0.062		
1154	681148.669	3401403.797	Yes	1009.824	1009.790	-0.034		
1158	774317.035	3369327.544	Yes	807.319	807.297	-0.022		
1159	735785.439	3391863.844	Yes	991.841	991.837	-0.004		

Check Points Vertical Accuracy - continued

ID	X	Y	Coverage	Z	Z From Lidar	Z Error	Description	Comments
1160	752056.77	3474667.875	Yes	788.252	788.295	0.043		
1163	745950.289	3356695.41	Yes	963.455	963.529	0.074		
1179	684494	3437703.847	Yes	867.86	867.854	-0.006		
1180	744188.743	3443078.396	Yes	707.93	707.926	-0.004		
1182	685480.371	3474564.991	Yes	753.998	754.043	0.045		
1183	739892.055	3395745.196	Yes	997.031	997.078	0.047		
1185	759699.025	3383354.849	Yes	848.926	848.929	0.003		
1188	731396.615	3386029.646	Yes	1004.139	1004.159	0.020		
1192	674723.961	3437894.53	Yes	868.42	868.421	0.001		
1194	702733.226	3472789.593	Yes	752.491	752.476	-0.015		
1196	697303.852	3387393.441	Yes	1144.678	1144.623	-0.055		
1204	723228.856	3468054.512	Yes	735.02	735.097	0.077		
1206	726087.819	3457167.804	Yes	722.123	722.135	0.012		
1218	700337.089	3419177.386	Yes	922.76	922.802	0.042		
1221	747073.194	3383084.684	Yes	932.589	932.636	0.047		
1229	748556.935	3420310.38	Yes	776.689	776.656	-0.033		
1230	774192.987	3433352.309	Yes	681.998	681.985	-0.013		
1233	671145.639	3394149.997	Yes	1054.172	1054.214	0.042		
1238	716833.61	3473000.471	Yes	757.462	757.549	0.087		
1239	712184.134	3440145.217	Yes	780.83	780.843	0.013		
1240	732614.712	3441652.96	Yes	743.15	743.220	0.070		
1243	751249.614	3433927.02	Yes	756.931	756.942	0.011		
1246	712243.573	3459713.192	Yes	737.399	737.376	-0.023		
1251	668764.371	3470278.189	Yes	782.716	782.768	0.052		
1257	657012.256	3381465.112	Yes	1125.146	1125.157	0.011		
1260	737183.052	3374793.641	Yes	1037.861	1037.851	-0.010		
1267	757518.691	3417467.792	Yes	808.8	808.870	0.070		
1270	721107.885	3396522.015	Yes	1054.643	1054.639	-0.004		
1277	762882.555	3353669.986	Yes	804.288	804.236	-0.052		
1282	674882.007	3396688.718	Yes	1039.581	1039.616	0.035		
1283	710201.921	3448976.275	Yes	764.099	764.084	-0.015		
1284	707034.838	3365592.001	Yes	1298.002	1297.971	-0.031		
1307	742711.709	3419008.237	Yes	820.106	820.207	0.101		
1309	699650.671	3402602.1	Yes	1093.056	1093.023	-0.033		
1312	701242.912	3438358.021	Yes	820.565	820.531	-0.034		

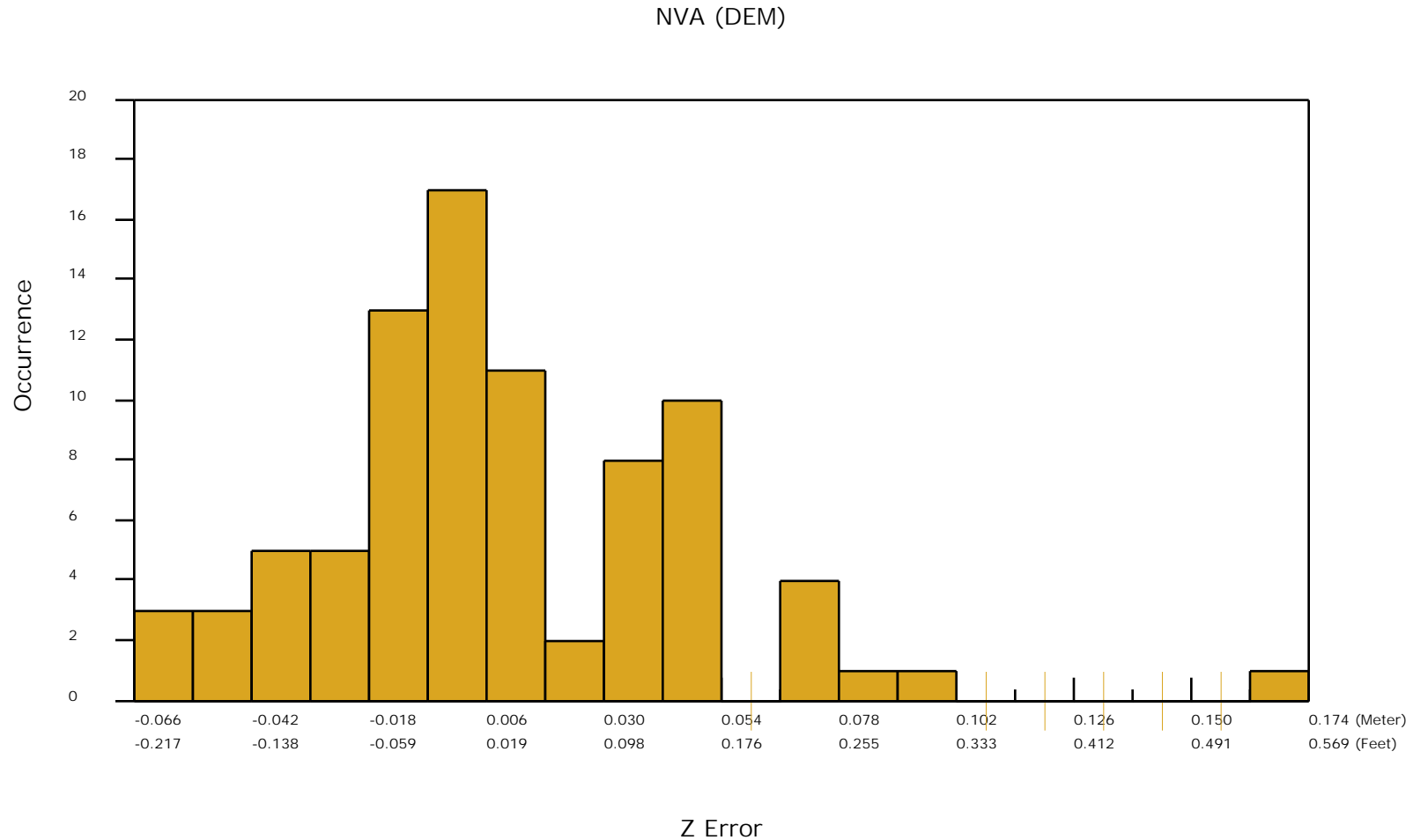
Check Points Vertical Accuracy - continued

ID	X	Y	Coverage	Z	Z From Lidar	Z Error	Description	Comments
1315	731777.368	3475270.204	Yes	751.409	751.425	0.016		
1325	724785.825	3365445.608	Yes	1101.917	1101.851	-0.066		
1328	719110.464	3448185.959	Yes	744.383	744.376	-0.007		
1330	700908.177	3452186.641	Yes	771.372	771.375	0.003		
1333	707486.984	3462800.721	Yes	735.421	735.399	-0.022		
1334	719189.721	3376109.089	Yes	1123.993	1124.035	0.042		
1337	717400.498	3419616.033	Yes	871.41	871.361	-0.049		
1340	697979.825	3459752.222	Yes	762.282	762.285	0.003		
1341	751094.764	3400845.059	Yes	976.573	976.607	0.034		
1347	764617.9	3434400.419	Yes	698.885	698.882	-0.003		
1351	718945.946	3355648.337	Yes	1165.123	1165.109	-0.014		
1352	690263.489	3362211.371	Yes	1290.55	1290.549	-0.001		
821005	764883.524	3356009.068	Yes	850.748	850.734	-0.014		
821006	774982.192	3358434.581	Yes	833.552	833.564	0.012		
841005	712424.146	3370217.04	Yes	1280.629	1280.662	0.033		
921001	656813.676	3391238.704	Yes	1071.327	1071.362	0.035		
1099	787328.886105367	3402610.59684326	Yes	852.06	852.079	0.019		
1122	788467.702466038	3352081.17115803	Yes	690.057	690.069	0.012		
1310	787789.924100497	3412174.51673624	Yes	747.02	747.007	-0.013		

DPH-11 Report on Absolute Vertical Accuracy - continued

The purpose of this section is to show a frequency distribution chart of the non-vegetated vertical accuracy (NVA) of the DEM data measured against surveyed ground check points.

[Data Source - Y:\Mapping\Projects\65220171_USGS-TX_West_Texas\Production\Final_Client_Deliverables\Lot10_utm13_point_cloud\tilecls](#)



DPH-11 Report on Absolute Vertical Accuracy - continued

The purpose of this section is to report the results of measuring the DEM data against surveyed ground VVA (vegetated vertical accuracy) check points. All XY coordinates and Z values reported are in the selected data units.

VVA (DEM)

ID	X	Y	Coverage	Z	Z From Lidar	Z Error	Description	Comments
2002	758882.034	3377557.114	Yes	932.472	932.496	0.024		
2007	740101.393	3403746.515	Yes	1002.259	1002.327	0.068		
2009	706668.272	3429091.553	Yes	854.406	854.457	0.051		
2018	769823.641	3421187.218	Yes	858.108	858.243	0.135		
2024	767608.749	3365509.131	Yes	814.711	814.801	0.090		
2045	752892.8	3361916.762	Yes	940.053	940.184	0.131		
2048	681764.37	3422220.677	Yes	924.44	924.572	0.132		
2059	696061.123	3359425.109	Yes	1265.302	1265.441	0.139		
2061	769258.583	3391603.332	Yes	808.328	808.348	0.020		
2074	705105.875	3379029.264	Yes	1242.017	1242.108	0.091		
2079	756745.199	3420549.357	Yes	788.41	788.511	0.101		
2091	676195.208	3351077.027	Yes	1305.173	1305.360	0.187		
2097	685420.931	3347628.268	Yes	1274.208	1274.322	0.114		
2098	722845.882	3415060.35	Yes	885.488	885.474	-0.014		
2099	698885.706	3372766.338	Yes	1331.089	1331.137	0.048		
2104	720542.454	3360987.517	Yes	1142.353	1142.434	0.081		
2108	671513.093	3422441.815	Yes	936.823	936.887	0.064		
2119	669864.85	3375887.485	Yes	1253.764	1253.834	0.070		
2121	769821.393	3404461.914	Yes	912.328	912.482	0.154		
2129	737214.038	3431560.655	Yes	773.066	773.055	-0.011		
2132	683961.731	3459067.732	Yes	792.257	792.396	0.139		
2135	656146.487	3397390.739	Yes	1052.308	1052.458	0.150		
2139	731575.442	3414525.899	Yes	860.743	860.796	0.053		
2141	706499.764	3373815.302	Yes	1259.785	1259.949	0.164		
2144	676516.201	3405793.226	Yes	1027.654	1027.876	0.222		
2145	755085.565	3457903.458	Yes	743.522	743.529	0.007		
2148	681147.843	3401390.367	Yes	1009.96	1010.028	0.068		
2152	752064.664	3474686.318	Yes	788.196	788.246	0.050		
2155	746042.83	3356124.526	Yes	953.854	954.296	0.442		
2169	684490.959	3437686.588	Yes	868.047	868.108	0.061		

Check Points Vertical Accuracy - continued

ID	X	Y	Coverage	Z	Z From Lidar	Z Error	Description	Comments
2170	744538.56	3442895.438	Yes	706.557	706.602	0.045		
2172	685461.474	3474579.149	Yes	754.261	754.345	0.084		
2177	730984.984	3386304.817	Yes	1001.076	1001.136	0.060		
2181	674478.856	3438068.36	Yes	867.901	867.959	0.058		
2183	702738.452	3472803.722	Yes	752.604	752.648	0.044		
2185	697295.15	3387401.402	Yes	1143.745	1143.846	0.101		
2192	723209.308	3468080.409	Yes	734.405	734.632	0.227		
2194	726037.477	3457170.151	Yes	722.021	722.048	0.027		
2206	700335.129	3419156.465	Yes	922.828	922.928	0.100		
2209	747233.531	3383007.468	Yes	933.433	933.612	0.179		
2217	748538.773	3420316.706	Yes	776.698	776.804	0.106		
2218	774192.184	3433361.582	Yes	681.97	682.003	0.033		
2221	671206.445	3394214.207	Yes	1054.17	1054.214	0.044		
2226	716828.028	3472981.895	Yes	757.502	757.623	0.121		
2227	712177.776	3440114.252	Yes	780.752	780.842	0.090		
2274	759779.866	3383484.715	Yes	847.516	847.570	0.054		
821002	762703.283	3353304.934	Yes	798.145	798.247	0.102		
821004	764863.048	3356011.1	Yes	850.588	850.608	0.020		
821008	774956.061	3358412.007	Yes	833.315	833.339	0.024		
841003	719207.451	3376105.266	Yes	1123.62	1123.739	0.119		
841004	712425.084	3370196.627	Yes	1280.104	1280.427	0.323		
851004	707035.904	3365599.119	Yes	1297.808	1297.941	0.133		
851006	718959.498	3355658.172	Yes	1165.299	1165.390	0.091		
861002	721093.594	3396548.049	Yes	1054.372	1054.596	0.224		
861004	717373.203	3419630.353	Yes	870.448	870.610	0.162		
861006	742758.148	3419020.586	Yes	820.44	820.515	0.075		
861007	757511.349	3417470.615	Yes	808.993	809.099	0.106		
861010	778314.765	3427546.558	Yes	750.496	750.526	0.030		
861012	751235.771	3433931.759	Yes	756.958	757.064	0.106		
871002	732376.875	3441744.2	Yes	742.056	742.175	0.119		
871004	719116.379	3448173.981	Yes	744.555	744.649	0.094		
871007	697958.099	3459752.42	Yes	762.489	762.510	0.021		
871008	712225.44	3459716.985	Yes	737.496	737.482	-0.014		
871010	731792.118	3475280.06	Yes	751.637	751.809	0.172		
881001	701245.986	3438351.021	Yes	820.463	820.510	0.047		

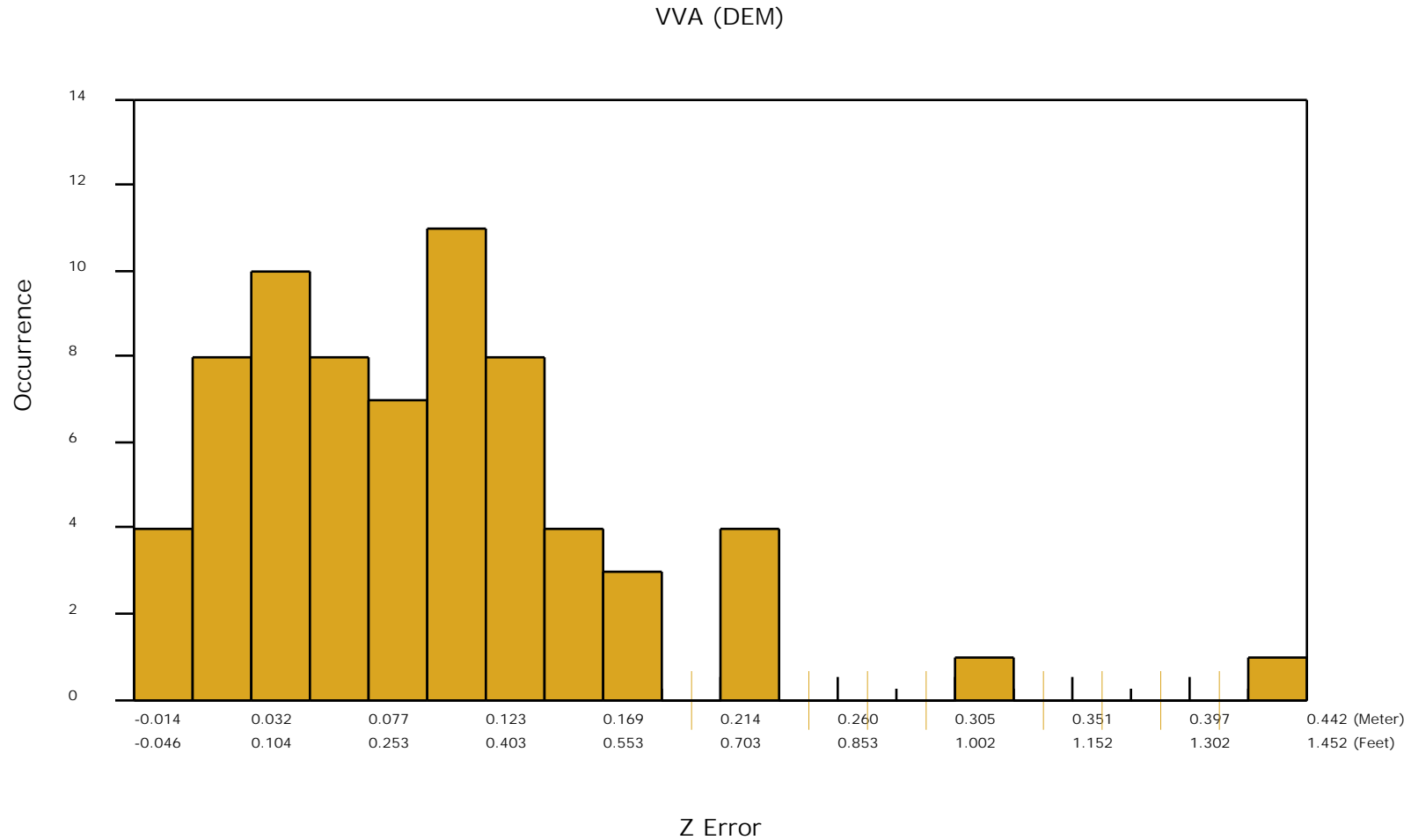
Check Points Vertical Accuracy - continued

ID	X	Y	Coverage	Z	Z From Lidar	Z Error	Description	Comments
921002	656832.74	3391244.839	Yes	1070.674	1070.807	0.133		
921003	656835.43	3391232.58	Yes	1070.822	1070.838	0.016		
2094	787336.016232309	3402630.76327542	Yes	852.132	852.275	0.143		
2117	788818.569121737	3352216.939971	Yes	705.989	706.213	0.224		

DPH-11 Report on Absolute Vertical Accuracy - continued

The purpose of this section is to show a frequency distribution chart of the vegetated vertical accuracy (VVA) of the DEM data measured against surveyed ground check points.

[Data Source - Y:\Mapping\Projects\65220171_USGS-TX_West_Texas\Production\Final_Client_Deliverables\Lot10_utm13_point_cloud\tilecls](#)




DPH-11 Report on Absolute Vertical Accuracy - continued

The purpose of this section is to show a graphic of lidar data points colored by intensity with NVA check points rendered "thematically" showing the green and red squares sized by Z error.

[Data Source - Y:\Mapping\Projects\65220171_USGS-TX_West_Texas\Production\Final_Client_Deliverables\Lot10_utm13\point_cloud\tilecls](Y:\Mapping\Projects\65220171_USGS-TX_West_Texas\Production\Final_Client_Deliverables\Lot10_utm13\point_cloud\tilecls)

[Result Path - Y:\Mapping\Projects\65220171_USGS-TX_West_Texas\Admin\QA_OC\Lot10\DPH_11\ColorByIntensity_CheckPoints_NVA.jpg](Y:\Mapping\Projects\65220171_USGS-TX_West_Texas\Admin\QA_OC\Lot10\DPH_11\ColorByIntensity_CheckPoints_NVA.jpg)



■ Green represents where the lidar surface is above the check point (positive elevation error).

■ Red represents where the lidar surface is below the check point (negative elevation error).

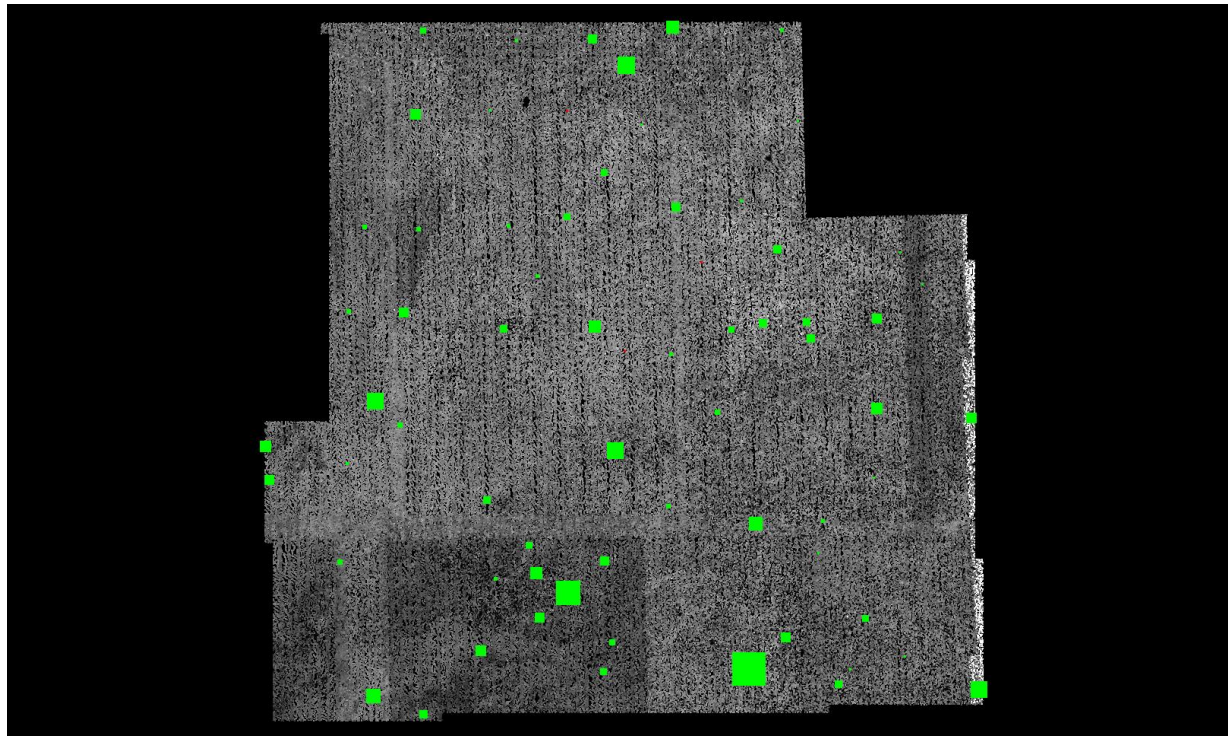
The size of the square symbol represents the absolute value magnitude of error.

DPH-11 Report on Absolute Vertical Accuracy - continued

The purpose of this section is to show a graphic of lidar data points colored by intensity with VVA check points rendered "thematically" showing the green and red squares sized by Z error.

[Data Source - Y:\Mapping\Projects\65220171_USGS-TX_West_Texas\Production\Final_Client_Deliverables\Lot10_utm13\point_cloud\tilecls](Y:\Mapping\Projects\65220171_USGS-TX_West_Texas\Production\Final_Client_Deliverables\Lot10_utm13\point_cloud\tilecls)

[Result Path - Y:\Mapping\Projects\65220171_USGS-TX_West_Texas\Admin\QA_OC\Lot10\DPH_11\ColorByIntensity_CheckPoints_VVA.jpg](Y:\Mapping\Projects\65220171_USGS-TX_West_Texas\Admin\QA_OC\Lot10\DPH_11\ColorByIntensity_CheckPoints_VVA.jpg)



■ Green represents where a DEM of the lidar surface is above the check point (positive elevation error).

■ Red represents where a DEM of the lidar surface is below the check point (negative elevation error).

The size of the square symbol represents the absolute value magnitude of error.

DPH-12 Report on Use of the LAS Withheld Flag

The USGS Lidar Base Specification Version 1.3 states: "Outliers, blunders, geometrically unreliable points near the extreme edge of the swath, and any other points the data producer deems unusable are to be identified using the withheld bit flag, as defined in LAS specification version 1.4-R13 (ASPRS, 2011). The withheld bit flag is primarily used to denote points identified during preprocessing or through automated postprocessing routines as geometric blunders. Noise points subsequently identified during manual classification and quality assurance/quality control (QA/QC) are typically assigned the appropriate standard LAS classification values for noise—class 7 is used for low noise and class 18 is used for high noise. Noise classes are primarily used to denote points that are valid but not earth-bound (for example, birds) or spurious (for example, artificially induced deviations in elevation at or near land/water interfaces)."

The purpose of this section is to list the presence and quantities of points flagged as Withheld for all lidar data files.

[Data Source - Y:\Mapping\Projects\65220171_USGS-TX_West_Texas\Production\Final_Client_Deliverables\Lot10_utm13\point_cloud\tilecls](Y:\Mapping\Projects\65220171_USGS-TX_West_Texas\Production\Final_Client_Deliverables\Lot10_utm13\point_cloud\tilecls)

Total Withheld points in class 1 (all files)	39724981
<hr/>	
Total Withheld points (all classes, all files)	39724981

DPH-12 Report on Use of the LAS Withheld Flag - continued

The purpose of this section is to show the presence and extent of points flagged as Withheld for all lidar data files.

[Data Source - Y:\Mapping\Projects\65220171_USGS-TX_West_Texas\Production\Final_Client_Deliverables\Lot10_utm13\point_cloud\tilecls](Y:\Mapping\Projects\65220171_USGS-TX_West_Texas\Production\Final_Client_Deliverables\Lot10_utm13\point_cloud\tilecls)

[Result Path - Y:\Mapping\Projects\65220171_USGS-TX_West_Texas\Admin\QA_QC\Lot10\DPH_12\Withheld.jpg](Y:\Mapping\Projects\65220171_USGS-TX_West_Texas\Admin\QA_QC\Lot10\DPH_12\Withheld.jpg)



DPH-13 Report on Use of the LAS Overlap Flag

The USGS Lidar Base Specification Version 1.3 states: "The LAS specification version 1.4-R13 (ASPRS, 2011) includes a new overlap flag. Although strictly speaking, the term "overlap" would mean all lidar points lying within any overlapping areas of two or more swaths, the overlap bit flag is intended to identify overage points, which are only a subset of overlap points. For more information on the difference between overlap and overage, refer to Figures 4–5 (at the back of the report) and the "Glossary" section. Identification of overage points allows their simple exclusion from subsequent processes where the increased density and elevation variability they introduce is unwanted (that is, DEM generation). For some years, overage points were commonly identified using class 12, precluding other valuable classification (for example, bare-earth, water). The overlap bit flag provides a discrete method to identify overage points while preserving the ability to classify the points in the normal way. Overage points shall be identified using the LAS overlap bit flag in all point data deliverables."

The purpose of this section is to list the presence and quantities of points flagged as Overlap for all lidar data files.

[Data Source - Y:\Mapping\Projects\65220171_USGS-TX_West_Texas\Production\Final_Client_Deliverables\Lot10_utm13\point_cloud\tilecls](Y:\Mapping\Projects\65220171_USGS-TX_West_Texas\Production\Final_Client_Deliverables\Lot10_utm13\point_cloud\tilecls)

Total Overlap points (all classes, all files)


20824456946

DPH-13 Report on Use of the LAS Overlap Flag - continued

The purpose of this section is to show the presence and extent of points flagged as Overlap for all lidar data files.

[Data Source - Y:\Mapping\Projects\65220171_USGS-TX_West_Texas\Production\Final_Client_Deliverables\Lot10_utm13\point_cloud\tilecls](Y:\Mapping\Projects\65220171_USGS-TX_West_Texas\Production\Final_Client_Deliverables\Lot10_utm13\point_cloud\tilecls)

[Result Path - Y:\Mapping\Projects\65220171_USGS-TX_West_Texas\Admin\QA_QC\Lot10\DPH_13\Overlap.jpg](Y:\Mapping\Projects\65220171_USGS-TX_West_Texas\Admin\QA_QC\Lot10\DPH_13\Overlap.jpg)



DPH-14 Report on Point Classification

The USGS Lidar Base Specification Version 1.3 states: "The minimum classification scheme required for lidar data is listed in Table 5. Additional classes may be required on specific projects. The following requirements apply to point classification: (1) All points not identified as withheld shall be properly classified. (2) No points in the classified LAS deliverable may remain assigned to class 0. Model key points, if calculated, shall be identified using the key point bit flag as defined in LAS specification version 1.4–R13 (ASPRS, 2011). Model key points may, in addition, be identified using class 8 at the discretion of the data producer. No classification code or value may be used to identify overage (overlap) points. All overage (overlap) points shall be identified using the overlap bit flag, as defined in LAS specification version 1.4–R13 (ASPRS, 2011)."

Table 5. Minimum light detection and ranging data classification scheme.

Code	Description
1	Processed, but unclassified
2	Bare earth
7	Low noise
9	Water
17	Bridge deck
18	High noise
20	Ignored ground (typically breakline proximity)
21	Snow (if present and identifiable)
22	Temporal exclusion (typically nonfavored data in intertidal zones)

The purpose of this section is to report total numbers of points for each class within the LAS files.

DPH-14 Report on Point Classification - Class Totals

The purpose of this section is to list the number of points in each classification so that the user can determine if any points exist in unintended classes.

[Data Source - Y:\Mapping\Projects\65220171_USGS-TX_West_Texas\Production\Final_Client_Deliverables\Lot10_utm13\point_cloud\filecls](#)

Class	Total	MKP	WH	Class	Total	MKP	WH	Class	Total	MKP	WH	Class	Total	MKP	WH
0	00	00	00	64	00	00	00	128	00	00	00	192	00	00	00
1	4,940,594,730	00	39,724,981	65	00	00	00	129	00	00	00	193	00	00	00
2	53,955,023,577	00	00	66	00	00	00	130	00	00	00	194	00	00	00
3	00	00	00	67	00	00	00	131	00	00	00	195	00	00	00
4	00	00	00	68	00	00	00	132	00	00	00	196	00	00	00
5	00	00	00	69	00	00	00	133	00	00	00	197	00	00	00
6	00	00	00	70	00	00	00	134	00	00	00	198	00	00	00
7	65,441	00	00	71	00	00	00	135	00	00	00	199	00	00	00
8	00	00	00	72	00	00	00	136	00	00	00	200	00	00	00
9	4,315,470	00	00	73	00	00	00	137	00	00	00	201	00	00	00
10	00	00	00	74	00	00	00	138	00	00	00	202	00	00	00
11	00	00	00	75	00	00	00	139	00	00	00	203	00	00	00
12	00	00	00	76	00	00	00	140	00	00	00	204	00	00	00
13	00	00	00	77	00	00	00	141	00	00	00	205	00	00	00
14	00	00	00	78	00	00	00	142	00	00	00	206	00	00	00
15	00	00	00	79	00	00	00	143	00	00	00	207	00	00	00
16	00	00	00	80	00	00	00	144	00	00	00	208	00	00	00
17	420,153	00	00	81	00	00	00	145	00	00	00	209	00	00	00
18	305,845	00	00	82	00	00	00	146	00	00	00	210	00	00	00
19	00	00	00	83	00	00	00	147	00	00	00	211	00	00	00
20	206,020	00	00	84	00	00	00	148	00	00	00	212	00	00	00
21	00	00	00	85	00	00	00	149	00	00	00	213	00	00	00
22	00	00	00	86	00	00	00	150	00	00	00	214	00	00	00
23	00	00	00	87	00	00	00	151	00	00	00	215	00	00	00
24	00	00	00	88	00	00	00	152	00	00	00	216	00	00	00
25	00	00	00	89	00	00	00	153	00	00	00	217	00	00	00
26	00	00	00	90	00	00	00	154	00	00	00	218	00	00	00
27	00	00	00	91	00	00	00	155	00	00	00	219	00	00	00
28	00	00	00	92	00	00	00	156	00	00	00	220	00	00	00
29	00	00	00	93	00	00	00	157	00	00	00	221	00	00	00
30	00	00	00	94	00	00	00	158	00	00	00	222	00	00	00
31	00	00	00	95	00	00	00	159	00	00	00	223	00	00	00
32	00	00	00	96	00	00	00	160	00	00	00	224	00	00	00
33	00	00	00	97	00	00	00	161	00	00	00	225	00	00	00
34	00	00	00	98	00	00	00	162	00	00	00	226	00	00	00
35	00	00	00	99	00	00	00	163	00	00	00	227	00	00	00
36	00	00	00	100	00	00	00	164	00	00	00	228	00	00	00
37	00	00	00	101	00	00	00	165	00	00	00	229	00	00	00
38	00	00	00	102	00	00	00	166	00	00	00	230	00	00	00
39	00	00	00	103	00	00	00	167	00	00	00	231	00	00	00
40	00	00	00	104	00	00	00	168	00	00	00	232	00	00	00
41	00	00	00	105	00	00	00	169	00	00	00	233	00	00	00
42	00	00	00	106	00	00	00	170	00	00	00	234	00	00	00
43	00	00	00	107	00	00	00	171	00	00	00	235	00	00	00
44	00	00	00	108	00	00	00	172	00	00	00	236	00	00	00
45	00	00	00	109	00	00	00	173	00	00	00	237	00	00	00
46	00	00	00	110	00	00	00	174	00	00	00	238	00	00	00
47	00	00	00	111	00	00	00	175	00	00	00	239	00	00	00
48	00	00	00	112	00	00	00	176	00	00	00	240	00	00	00
49	00	00	00	113	00	00	00	177	00	00	00	241	00	00	00
50	00	00	00	114	00	00	00	178	00	00	00	242	00	00	00
51	00	00	00	115	00	00	00	179	00	00	00	243	00	00	00
52	00	00	00	116	00	00	00	180	00	00	00	244	00	00	00
53	00	00	00	117	00	00	00	181	00	00	00	245	00	00	00
54	00	00	00	118	00	00	00	182	00	00	00	246	00	00	00
55	00	00	00	119	00	00	00	183	00	00	00	247	00	00	00
56	00	00	00	120	00	00	00	184	00	00	00	248	00	00	00
57	00	00	00	121	00	00	00	185	00	00	00	249	00	00	00
58	00	00	00	122	00	00	00	186	00	00	00	250	00	00	00
59	00	00	00	123	00	00	00	187	00	00	00	251	00	00	00
60	00	00	00	124	00	00	00	188	00	00	00	252	00	00	00
61	00	00	00	125	00	00	00	189	00	00	00	253	00	00	00
62	00	00	00	126	00	00	00	190	00	00	00	254	00	00	00
63	00	00	00	127	00	00	00	191	00	00	00	255	00	00	00

Bold – point counts in 'Minimum classified point cloud classification scheme' (see table on previous page)

– point counts in Classes beyond the minimum

– disallowed point counts per USGS spec

– not all Class 0 points flagged as Withheld

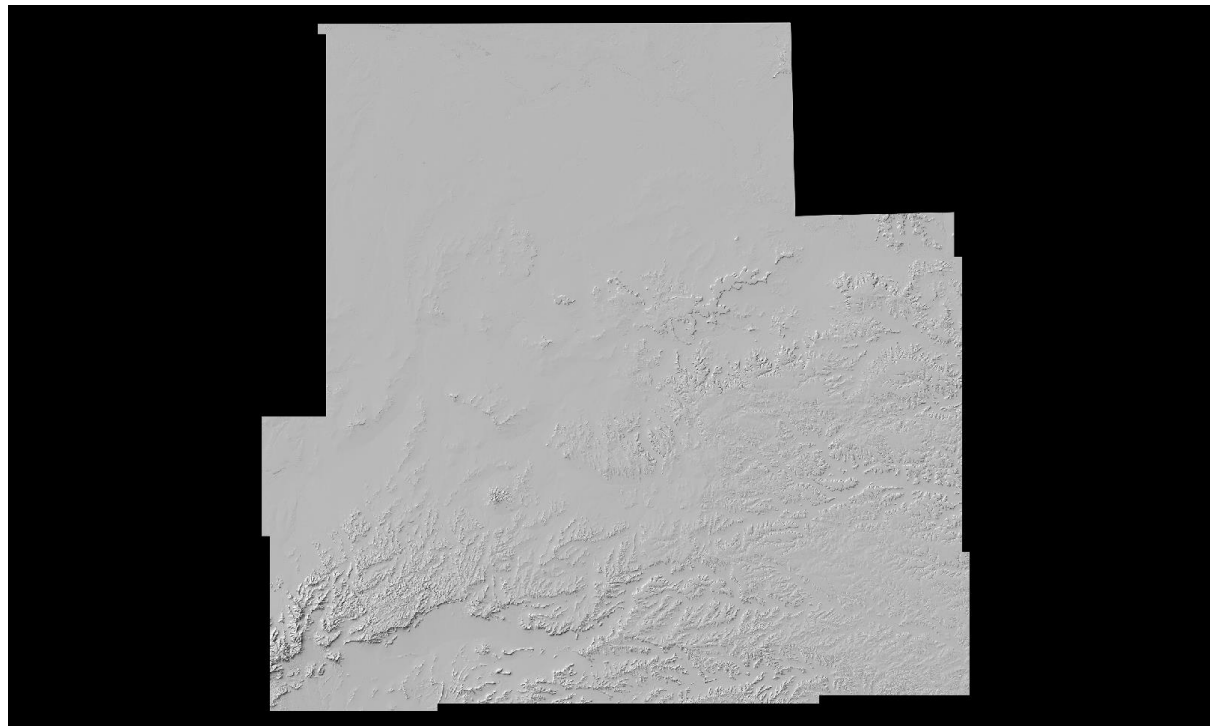
DPH-15 Report on Classification Consistency

The USGS Lidar Base Specification Version 1.3 states: "Point classification is to be consistent across the entire project. Noticeable variations in the character, texture, or quality of the classification between tiles, swaths, lifts, or other non-natural divisions will be cause for rejection of the entire deliverable."

The purpose of this section is to show the bare earth surface hillshade product for classification consistency inspection.

[Data Source - Y:\Mapping\Projects\65220171_USGS-TX_West_Texas\Production\Final_Client_Deliverables\Lot10_utm13\point_cloud\tilecls](#)

[Result Path - Y:\Mapping\Projects\65220171_USGS-TX_West_Texas\Admin\QA_OC\Lot10\DPH_15\Hillshade_SingleFile.jp
2](#)



DPH-16 Report on Tiles

The USGS Lidar Base Specification Version 1.3 states: "A single nonoverlapping project tiling scheme will be established and agreed upon by the data producer and the USGS–NGP before collection. This scheme will be used for all tiled deliverables: The tiling scheme shall use the same coordinate reference system and units as the data. The tile size shall be an integer multiple of the cell size for raster deliverables. The tiles shall be indexed in x and y to an integer multiple of the x and y dimensions of the tile. The tiled deliverables shall edge-match seamlessly and without gaps. The tiled deliverables shall conform to the project tiling scheme without added overlap."

The purpose of this section is to report on the unallowed presence of overlap in the project tile scheme.

[Data Source: Y:\Mapping\Projects\65220171_USGS-TX_West_Texas\Production\Final_Client_Deliverables\Lot10_utm13\metadata\shapefiles\TX_WestTexas_Lot10_tiles_6661total_u13.shp](Y:\Mapping\Projects\65220171_USGS-TX_West_Texas\Production\Final_Client_Deliverables\Lot10_utm13\metadata\shapefiles\TX_WestTexas_Lot10_tiles_6661total_u13.shp)

Units: Meter

Tile	Approx. Width	Approx. Height	Overlap
13RFP560795	1500.000	1500.000	False
13RFP560810	1500.000	1500.000	False
13RFP560825	1500.000	1500.000	False
13RFP560840	1500.000	1500.000	False
13RFP560855	1500.000	1500.000	False
13RFP560870	1500.000	1500.000	False
13RFP560885	1500.000	1500.000	False
13RFP560900	1500.000	1500.000	False
13RFP560915	1500.000	1500.000	False
13RFP560930	1500.000	1500.000	False
13RFP560945	1500.000	1500.000	False
13RFP560960	1500.000	1500.000	False
13RFP560975	1500.000	1500.000	False
13RFP560990	1500.000	1500.000	False
13RFP575465	1500.000	1500.000	False
13RFP575480	1500.000	1500.000	False
13RFP575495	1500.000	1500.000	False
13RFP575510	1500.000	1500.000	False
13RFP575525	1500.000	1500.000	False
13RFP575540	1500.000	1500.000	False
13RFP575555	1500.000	1500.000	False
13RFP575570	1500.000	1500.000	False
13RFP575585	1500.000	1500.000	False
13RFP575600	1500.000	1500.000	False
13RFP575615	1500.000	1500.000	False
13RFP575630	1500.000	1500.000	False
13RFP575645	1500.000	1500.000	False
13RFP575660	1500.000	1500.000	False
13RFP575675	1500.000	1500.000	False
13RFP575690	1500.000	1500.000	False
13RFP575705	1500.000	1500.000	False
13RFP575720	1500.000	1500.000	False
13RFP575735	1500.000	1500.000	False
13RFP575750	1500.000	1500.000	False
13RFP575765	1500.000	1500.000	False

DPH-16 Report on Tiles - continued

<u>Tile</u>	<u>Approx. Width</u>	<u>Approx. Height</u>	<u>Overlap</u>
13RFP575780	1500.000	1500.000	False
13RFP575795	1500.000	1500.000	False
13RFP575810	1500.000	1500.000	False
13RFP575825	1500.000	1500.000	False
13RFP575840	1500.000	1500.000	False
13RFP575855	1500.000	1500.000	False
13RFP575870	1500.000	1500.000	False
13RFP575885	1500.000	1500.000	False
13RFP575900	1500.000	1500.000	False
13RFP575915	1500.000	1500.000	False
13RFP575930	1500.000	1500.000	False
13RFP575945	1500.000	1500.000	False
13RFP575960	1500.000	1500.000	False
13RFP575975	1500.000	1500.000	False
13RFP575990	1500.000	1500.000	False
13RFP590465	1500.000	1500.000	False
13RFP590480	1500.000	1500.000	False
13RFP590495	1500.000	1500.000	False
13RFP590510	1500.000	1500.000	False
13RFP590525	1500.000	1500.000	False
13RFP590540	1500.000	1500.000	False
13RFP590555	1500.000	1500.000	False
13RFP590570	1500.000	1500.000	False
13RFP590585	1500.000	1500.000	False
13RFP590600	1500.000	1500.000	False
13RFP590615	1500.000	1500.000	False
13RFP590630	1500.000	1500.000	False
13RFP590645	1500.000	1500.000	False
13RFP590660	1500.000	1500.000	False
13RFP590675	1500.000	1500.000	False
13RFP590690	1500.000	1500.000	False
13RFP590705	1500.000	1500.000	False
13RFP590720	1500.000	1500.000	False
13RFP590735	1500.000	1500.000	False
13RFP590750	1500.000	1500.000	False
13RFP590765	1500.000	1500.000	False
13RFP590780	1500.000	1500.000	False
13RFP590795	1500.000	1500.000	False
13RFP590810	1500.000	1500.000	False
13RFP590825	1500.000	1500.000	False
13RFP590840	1500.000	1500.000	False
13RFP590855	1500.000	1500.000	False
13RFP590870	1500.000	1500.000	False
13RFP590885	1500.000	1500.000	False
13RFP590900	1500.000	1500.000	False
13RFP590915	1500.000	1500.000	False
13RFP590930	1500.000	1500.000	False
13RFP590945	1500.000	1500.000	False

DPH-16 Report on Tiles - continued

<u>Tile</u>	<u>Approx. Width</u>	<u>Approx. Height</u>	<u>Overlap</u>
13RFP590960	1500.000	1500.000	False
13RFP590975	1500.000	1500.000	False
13RFP590990	1500.000	1500.000	False
13RFP605465	1500.000	1500.000	False
13RFP605480	1500.000	1500.000	False
13RFP605495	1500.000	1500.000	False
13RFP605510	1500.000	1500.000	False
13RFP605525	1500.000	1500.000	False
13RFP605540	1500.000	1500.000	False
13RFP605555	1500.000	1500.000	False
13RFP605570	1500.000	1500.000	False
13RFP605585	1500.000	1500.000	False
13RFP605600	1500.000	1500.000	False
13RFP605615	1500.000	1500.000	False
13RFP605630	1500.000	1500.000	False
13RFP605645	1500.000	1500.000	False
13RFP605660	1500.000	1500.000	False
13RFP605675	1500.000	1500.000	False
13RFP605690	1500.000	1500.000	False
13RFP605705	1500.000	1500.000	False
13RFP605720	1500.000	1500.000	False
13RFP605735	1500.000	1500.000	False
13RFP605750	1500.000	1500.000	False
13RFP605765	1500.000	1500.000	False
13RFP605780	1500.000	1500.000	False
13RFP605795	1500.000	1500.000	False
13RFP605810	1500.000	1500.000	False
13RFP605825	1500.000	1500.000	False
13RFP605840	1500.000	1500.000	False
13RFP605855	1500.000	1500.000	False
13RFP605870	1500.000	1500.000	False
13RFP605885	1500.000	1500.000	False
13RFP605900	1500.000	1500.000	False
13RFP605915	1500.000	1500.000	False
13RFP605930	1500.000	1500.000	False
13RFP605945	1500.000	1500.000	False
13RFP605960	1500.000	1500.000	False
13RFP605975	1500.000	1500.000	False
13RFP605990	1500.000	1500.000	False
13RFP620465	1500.000	1500.000	False
13RFP620480	1500.000	1500.000	False
13RFP620495	1500.000	1500.000	False
13RFP620510	1500.000	1500.000	False
13RFP620525	1500.000	1500.000	False
13RFP620540	1500.000	1500.000	False
13RFP620555	1500.000	1500.000	False
13RFP620570	1500.000	1500.000	False
13RFP620585	1500.000	1500.000	False

DPH-16 Report on Tiles - continued

<u>Tile</u>	<u>Approx. Width</u>	<u>Approx. Height</u>	<u>Overlap</u>
13RFP620600	1500.000	1500.000	False
13RFP620615	1500.000	1500.000	False
13RFP620630	1500.000	1500.000	False
13RFP620645	1500.000	1500.000	False
13RFP620660	1500.000	1500.000	False
13RFP620675	1500.000	1500.000	False
13RFP620690	1500.000	1500.000	False
13RFP620705	1500.000	1500.000	False
13RFP620720	1500.000	1500.000	False
13RFP620735	1500.000	1500.000	False
13RFP620750	1500.000	1500.000	False
13RFP620765	1500.000	1500.000	False
13RFP620780	1500.000	1500.000	False
13RFP620795	1500.000	1500.000	False
13RFP620810	1500.000	1500.000	False
13RFP620825	1500.000	1500.000	False
13RFP620840	1500.000	1500.000	False
13RFP620855	1500.000	1500.000	False
13RFP620870	1500.000	1500.000	False
13RFP620885	1500.000	1500.000	False
13RFP620900	1500.000	1500.000	False
13RFP620915	1500.000	1500.000	False
13RFP620930	1500.000	1500.000	False
13RFP620945	1500.000	1500.000	False
13RFP620960	1500.000	1500.000	False
13RFP620975	1500.000	1500.000	False
13RFP620990	1500.000	1500.000	False
13RFP635465	1500.000	1500.000	False
13RFP635480	1500.000	1500.000	False
13RFP635495	1500.000	1500.000	False
13RFP635510	1500.000	1500.000	False
13RFP635525	1500.000	1500.000	False
13RFP635540	1500.000	1500.000	False
13RFP635555	1500.000	1500.000	False
13RFP635570	1500.000	1500.000	False
13RFP635585	1500.000	1500.000	False
13RFP635600	1500.000	1500.000	False
13RFP635615	1500.000	1500.000	False
13RFP635630	1500.000	1500.000	False
13RFP635645	1500.000	1500.000	False
13RFP635660	1500.000	1500.000	False
13RFP635675	1500.000	1500.000	False
13RFP635690	1500.000	1500.000	False
13RFP635705	1500.000	1500.000	False
13RFP635720	1500.000	1500.000	False
13RFP635735	1500.000	1500.000	False
13RFP635750	1500.000	1500.000	False
13RFP635765	1500.000	1500.000	False

DPH-16 Report on Tiles - continued

<u>Tile</u>	<u>Approx. Width</u>	<u>Approx. Height</u>	<u>Overlap</u>
13RFP635780	1500.000	1500.000	False
13RFP635795	1500.000	1500.000	False
13RFP635810	1500.000	1500.000	False
13RFP635825	1500.000	1500.000	False
13RFP635840	1500.000	1500.000	False
13RFP635855	1500.000	1500.000	False
13RFP635870	1500.000	1500.000	False
13RFP635885	1500.000	1500.000	False
13RFP635900	1500.000	1500.000	False
13RFP635915	1500.000	1500.000	False
13RFP635930	1500.000	1500.000	False
13RFP635945	1500.000	1500.000	False
13RFP635960	1500.000	1500.000	False
13RFP635975	1500.000	1500.000	False
13RFP635990	1500.000	1500.000	False
13RFP650465	1500.000	1500.000	False
13RFP650480	1500.000	1500.000	False
13RFP650495	1500.000	1500.000	False
13RFP650510	1500.000	1500.000	False
13RFP650525	1500.000	1500.000	False
13RFP650540	1500.000	1500.000	False
13RFP650555	1500.000	1500.000	False
13RFP650570	1500.000	1500.000	False
13RFP650585	1500.000	1500.000	False
13RFP650600	1500.000	1500.000	False
13RFP650615	1500.000	1500.000	False
13RFP650630	1500.000	1500.000	False
13RFP650645	1500.000	1500.000	False
13RFP650660	1500.000	1500.000	False
13RFP650675	1500.000	1500.000	False
13RFP650690	1500.000	1500.000	False
13RFP650705	1500.000	1500.000	False
13RFP650720	1500.000	1500.000	False
13RFP650735	1500.000	1500.000	False
13RFP650750	1500.000	1500.000	False
13RFP650765	1500.000	1500.000	False
13RFP650780	1500.000	1500.000	False
13RFP650795	1500.000	1500.000	False
13RFP650810	1500.000	1500.000	False
13RFP650825	1500.000	1500.000	False
13RFP650840	1500.000	1500.000	False
13RFP650855	1500.000	1500.000	False
13RFP650870	1500.000	1500.000	False
13RFP650885	1500.000	1500.000	False
13RFP650900	1500.000	1500.000	False
13RFP650915	1500.000	1500.000	False
13RFP650930	1500.000	1500.000	False
13RFP650945	1500.000	1500.000	False

DPH-16 Report on Tiles - continued

<u>Tile</u>	<u>Approx. Width</u>	<u>Approx. Height</u>	<u>Overlap</u>
13RFP650960	1500.000	1500.000	False
13RFP650975	1500.000	1500.000	False
13RFP650990	1500.000	1500.000	False
13RFP665465	1500.000	1500.000	False
13RFP665480	1500.000	1500.000	False
13RFP665495	1500.000	1500.000	False
13RFP665510	1500.000	1500.000	False
13RFP665525	1500.000	1500.000	False
13RFP665540	1500.000	1500.000	False
13RFP665555	1500.000	1500.000	False
13RFP665570	1500.000	1500.000	False
13RFP665585	1500.000	1500.000	False
13RFP665600	1500.000	1500.000	False
13RFP665615	1500.000	1500.000	False
13RFP665630	1500.000	1500.000	False
13RFP665645	1500.000	1500.000	False
13RFP665660	1500.000	1500.000	False
13RFP665675	1500.000	1500.000	False
13RFP665690	1500.000	1500.000	False
13RFP665705	1500.000	1500.000	False
13RFP665720	1500.000	1500.000	False
13RFP665735	1500.000	1500.000	False
13RFP665750	1500.000	1500.000	False
13RFP665765	1500.000	1500.000	False
13RFP665780	1500.000	1500.000	False
13RFP665795	1500.000	1500.000	False
13RFP665810	1500.000	1500.000	False
13RFP665825	1500.000	1500.000	False
13RFP665840	1500.000	1500.000	False
13RFP665855	1500.000	1500.000	False
13RFP665870	1500.000	1500.000	False
13RFP665885	1500.000	1500.000	False
13RFP665900	1500.000	1500.000	False
13RFP665915	1500.000	1500.000	False
13RFP665930	1500.000	1500.000	False
13RFP665945	1500.000	1500.000	False
13RFP665960	1500.000	1500.000	False
13RFP665975	1500.000	1500.000	False
13RFP665990	1500.000	1500.000	False
13RFP680465	1500.000	1500.000	False
13RFP680480	1500.000	1500.000	False
13RFP680495	1500.000	1500.000	False
13RFP680510	1500.000	1500.000	False
13RFP680525	1500.000	1500.000	False
13RFP680540	1500.000	1500.000	False
13RFP680555	1500.000	1500.000	False
13RFP680570	1500.000	1500.000	False
13RFP680585	1500.000	1500.000	False

DPH-16 Report on Tiles - continued

<u>Tile</u>	<u>Approx. Width</u>	<u>Approx. Height</u>	<u>Overlap</u>
13RFP680600	1500.000	1500.000	False
13RFP680615	1500.000	1500.000	False
13RFP680630	1500.000	1500.000	False
13RFP680645	1500.000	1500.000	False
13RFP680660	1500.000	1500.000	False
13RFP680675	1500.000	1500.000	False
13RFP680690	1500.000	1500.000	False
13RFP680705	1500.000	1500.000	False
13RFP680720	1500.000	1500.000	False
13RFP680735	1500.000	1500.000	False
13RFP680750	1500.000	1500.000	False
13RFP680765	1500.000	1500.000	False
13RFP680780	1500.000	1500.000	False
13RFP680795	1500.000	1500.000	False
13RFP680810	1500.000	1500.000	False
13RFP680825	1500.000	1500.000	False
13RFP680840	1500.000	1500.000	False
13RFP680855	1500.000	1500.000	False
13RFP680870	1500.000	1500.000	False
13RFP680885	1500.000	1500.000	False
13RFP680900	1500.000	1500.000	False
13RFP680915	1500.000	1500.000	False
13RFP680930	1500.000	1500.000	False
13RFP680945	1500.000	1500.000	False
13RFP680960	1500.000	1500.000	False
13RFP680975	1500.000	1500.000	False
13RFP680990	1500.000	1500.000	False
13RFP695465	1500.000	1500.000	False
13RFP695480	1500.000	1500.000	False
13RFP695495	1500.000	1500.000	False
13RFP695510	1500.000	1500.000	False
13RFP695525	1500.000	1500.000	False
13RFP695540	1500.000	1500.000	False
13RFP695555	1500.000	1500.000	False
13RFP695570	1500.000	1500.000	False
13RFP695585	1500.000	1500.000	False
13RFP695600	1500.000	1500.000	False
13RFP695615	1500.000	1500.000	False
13RFP695630	1500.000	1500.000	False
13RFP695645	1500.000	1500.000	False
13RFP695660	1500.000	1500.000	False
13RFP695675	1500.000	1500.000	False
13RFP695690	1500.000	1500.000	False
13RFP695705	1500.000	1500.000	False
13RFP695720	1500.000	1500.000	False
13RFP695735	1500.000	1500.000	False
13RFP695750	1500.000	1500.000	False
13RFP695765	1500.000	1500.000	False

DPH-16 Report on Tiles - continued

<u>Tile</u>	<u>Approx. Width</u>	<u>Approx. Height</u>	<u>Overlap</u>
13RFP695780	1500.000	1500.000	False
13RFP695795	1500.000	1500.000	False
13RFP695810	1500.000	1500.000	False
13RFP695825	1500.000	1500.000	False
13RFP695840	1500.000	1500.000	False
13RFP695855	1500.000	1500.000	False
13RFP695870	1500.000	1500.000	False
13RFP695885	1500.000	1500.000	False
13RFP695900	1500.000	1500.000	False
13RFP695915	1500.000	1500.000	False
13RFP695930	1500.000	1500.000	False
13RFP695945	1500.000	1500.000	False
13RFP695960	1500.000	1500.000	False
13RFP695975	1500.000	1500.000	False
13RFP695990	1500.000	1500.000	False
13RFP710465	1500.000	1500.000	False
13RFP710480	1500.000	1500.000	False
13RFP710495	1500.000	1500.000	False
13RFP710510	1500.000	1500.000	False
13RFP710525	1500.000	1500.000	False
13RFP710540	1500.000	1500.000	False
13RFP710555	1500.000	1500.000	False
13RFP710570	1500.000	1500.000	False
13RFP710585	1500.000	1500.000	False
13RFP710600	1500.000	1500.000	False
13RFP710615	1500.000	1500.000	False
13RFP710630	1500.000	1500.000	False
13RFP710645	1500.000	1500.000	False
13RFP710660	1500.000	1500.000	False
13RFP710675	1500.000	1500.000	False
13RFP710690	1500.000	1500.000	False
13RFP710705	1500.000	1500.000	False
13RFP710720	1500.000	1500.000	False
13RFP710735	1500.000	1500.000	False
13RFP710750	1500.000	1500.000	False
13RFP710765	1500.000	1500.000	False
13RFP710780	1500.000	1500.000	False
13RFP710795	1500.000	1500.000	False
13RFP710810	1500.000	1500.000	False
13RFP710825	1500.000	1500.000	False
13RFP710840	1500.000	1500.000	False
13RFP710855	1500.000	1500.000	False
13RFP710870	1500.000	1500.000	False
13RFP710885	1500.000	1500.000	False
13RFP710900	1500.000	1500.000	False
13RFP710915	1500.000	1500.000	False
13RFP710930	1500.000	1500.000	False
13RFP710945	1500.000	1500.000	False

DPH-16 Report on Tiles - continued

<u>Tile</u>	<u>Approx. Width</u>	<u>Approx. Height</u>	<u>Overlap</u>
13RFP710960	1500.000	1500.000	False
13RFP710975	1500.000	1500.000	False
13RFP710990	1500.000	1500.000	False
13RFP725465	1500.000	1500.000	False
13RFP725480	1500.000	1500.000	False
13RFP725495	1500.000	1500.000	False
13RFP725510	1500.000	1500.000	False
13RFP725525	1500.000	1500.000	False
13RFP725540	1500.000	1500.000	False
13RFP725555	1500.000	1500.000	False
13RFP725570	1500.000	1500.000	False
13RFP725585	1500.000	1500.000	False
13RFP725600	1500.000	1500.000	False
13RFP725615	1500.000	1500.000	False
13RFP725630	1500.000	1500.000	False
13RFP725645	1500.000	1500.000	False
13RFP725660	1500.000	1500.000	False
13RFP725675	1500.000	1500.000	False
13RFP725690	1500.000	1500.000	False
13RFP725705	1500.000	1500.000	False
13RFP725720	1500.000	1500.000	False
13RFP725735	1500.000	1500.000	False
13RFP725750	1500.000	1500.000	False
13RFP725765	1500.000	1500.000	False
13RFP725780	1500.000	1500.000	False
13RFP725795	1500.000	1500.000	False
13RFP725810	1500.000	1500.000	False
13RFP725825	1500.000	1500.000	False
13RFP725840	1500.000	1500.000	False
13RFP725855	1500.000	1500.000	False
13RFP725870	1500.000	1500.000	False
13RFP725885	1500.000	1500.000	False
13RFP725900	1500.000	1500.000	False
13RFP725915	1500.000	1500.000	False
13RFP725930	1500.000	1500.000	False
13RFP725945	1500.000	1500.000	False
13RFP725960	1500.000	1500.000	False
13RFP725975	1500.000	1500.000	False
13RFP725990	1500.000	1500.000	False
13RFP740465	1500.000	1500.000	False
13RFP740480	1500.000	1500.000	False
13RFP740495	1500.000	1500.000	False
13RFP740510	1500.000	1500.000	False
13RFP740525	1500.000	1500.000	False
13RFP740540	1500.000	1500.000	False
13RFP740555	1500.000	1500.000	False
13RFP740570	1500.000	1500.000	False
13RFP740585	1500.000	1500.000	False

DPH-16 Report on Tiles - continued

<u>Tile</u>	<u>Approx. Width</u>	<u>Approx. Height</u>	<u>Overlap</u>
13RFP740600	1500.000	1500.000	False
13RFP740615	1500.000	1500.000	False
13RFP740630	1500.000	1500.000	False
13RFP740645	1500.000	1500.000	False
13RFP740660	1500.000	1500.000	False
13RFP740675	1500.000	1500.000	False
13RFP740690	1500.000	1500.000	False
13RFP740705	1500.000	1500.000	False
13RFP740720	1500.000	1500.000	False
13RFP740735	1500.000	1500.000	False
13RFP740750	1500.000	1500.000	False
13RFP740765	1500.000	1500.000	False
13RFP740780	1500.000	1500.000	False
13RFP740795	1500.000	1500.000	False
13RFP740810	1500.000	1500.000	False
13RFP740825	1500.000	1500.000	False
13RFP740840	1500.000	1500.000	False
13RFP740855	1500.000	1500.000	False
13RFP740870	1500.000	1500.000	False
13RFP740885	1500.000	1500.000	False
13RFP740900	1500.000	1500.000	False
13RFP740915	1500.000	1500.000	False
13RFP740930	1500.000	1500.000	False
13RFP740945	1500.000	1500.000	False
13RFP740960	1500.000	1500.000	False
13RFP740975	1500.000	1500.000	False
13RFP740990	1500.000	1500.000	False
13RFP755465	1500.000	1500.000	False
13RFP755480	1500.000	1500.000	False
13RFP755495	1500.000	1500.000	False
13RFP755510	1500.000	1500.000	False
13RFP755525	1500.000	1500.000	False
13RFP755540	1500.000	1500.000	False
13RFP755555	1500.000	1500.000	False
13RFP755570	1500.000	1500.000	False
13RFP755585	1500.000	1500.000	False
13RFP755600	1500.000	1500.000	False
13RFP755615	1500.000	1500.000	False
13RFP755630	1500.000	1500.000	False
13RFP755645	1500.000	1500.000	False
13RFP755660	1500.000	1500.000	False
13RFP755675	1500.000	1500.000	False
13RFP755690	1500.000	1500.000	False
13RFP755705	1500.000	1500.000	False
13RFP755720	1500.000	1500.000	False
13RFP755735	1500.000	1500.000	False
13RFP755750	1500.000	1500.000	False
13RFP755765	1500.000	1500.000	False

DPH-16 Report on Tiles - continued

<u>Tile</u>	<u>Approx. Width</u>	<u>Approx. Height</u>	<u>Overlap</u>
13RFP755780	1500.000	1500.000	False
13RFP755795	1500.000	1500.000	False
13RFP755810	1500.000	1500.000	False
13RFP755825	1500.000	1500.000	False
13RFP755840	1500.000	1500.000	False
13RFP755855	1500.000	1500.000	False
13RFP755870	1500.000	1500.000	False
13RFP755885	1500.000	1500.000	False
13RFP755900	1500.000	1500.000	False
13RFP755915	1500.000	1500.000	False
13RFP755930	1500.000	1500.000	False
13RFP755945	1500.000	1500.000	False
13RFP755960	1500.000	1500.000	False
13RFP755975	1500.000	1500.000	False
13RFP755990	1500.000	1500.000	False
13RFP770465	1500.000	1500.000	False
13RFP770480	1500.000	1500.000	False
13RFP770495	1500.000	1500.000	False
13RFP770510	1500.000	1500.000	False
13RFP770525	1500.000	1500.000	False
13RFP770540	1500.000	1500.000	False
13RFP770555	1500.000	1500.000	False
13RFP770570	1500.000	1500.000	False
13RFP770585	1500.000	1500.000	False
13RFP770600	1500.000	1500.000	False
13RFP770615	1500.000	1500.000	False
13RFP770630	1500.000	1500.000	False
13RFP770645	1500.000	1500.000	False
13RFP770660	1500.000	1500.000	False
13RFP770675	1500.000	1500.000	False
13RFP770690	1500.000	1500.000	False
13RFP770705	1500.000	1500.000	False
13RFP770720	1500.000	1500.000	False
13RFP770735	1500.000	1500.000	False
13RFP770750	1500.000	1500.000	False
13RFP770765	1500.000	1500.000	False
13RFP770780	1500.000	1500.000	False
13RFP770795	1500.000	1500.000	False
13RFP770810	1500.000	1500.000	False
13RFP770825	1500.000	1500.000	False
13RFP770840	1500.000	1500.000	False
13RFP770855	1500.000	1500.000	False
13RFP770870	1500.000	1500.000	False
13RFP770885	1500.000	1500.000	False
13RFP770900	1500.000	1500.000	False
13RFP770915	1500.000	1500.000	False
13RFP770930	1500.000	1500.000	False
13RFP770945	1500.000	1500.000	False

DPH-16 Report on Tiles - continued

<u>Tile</u>	<u>Approx. Width</u>	<u>Approx. Height</u>	<u>Overlap</u>
13RFP770960	1500.000	1500.000	False
13RFP770975	1500.000	1500.000	False
13RFP770990	1500.000	1500.000	False
13RFP785465	1500.000	1500.000	False
13RFP785480	1500.000	1500.000	False
13RFP785495	1500.000	1500.000	False
13RFP785510	1500.000	1500.000	False
13RFP785525	1500.000	1500.000	False
13RFP785540	1500.000	1500.000	False
13RFP785555	1500.000	1500.000	False
13RFP785570	1500.000	1500.000	False
13RFP785585	1500.000	1500.000	False
13RFP785600	1500.000	1500.000	False
13RFP785615	1500.000	1500.000	False
13RFP785630	1500.000	1500.000	False
13RFP785645	1500.000	1500.000	False
13RFP785660	1500.000	1500.000	False
13RFP785675	1500.000	1500.000	False
13RFP785690	1500.000	1500.000	False
13RFP785705	1500.000	1500.000	False
13RFP785720	1500.000	1500.000	False
13RFP785735	1500.000	1500.000	False
13RFP785750	1500.000	1500.000	False
13RFP785765	1500.000	1500.000	False
13RFP785780	1500.000	1500.000	False
13RFP785795	1500.000	1500.000	False
13RFP785810	1500.000	1500.000	False
13RFP785825	1500.000	1500.000	False
13RFP785840	1500.000	1500.000	False
13RFP785855	1500.000	1500.000	False
13RFP785870	1500.000	1500.000	False
13RFP785885	1500.000	1500.000	False
13RFP785900	1500.000	1500.000	False
13RFP785915	1500.000	1500.000	False
13RFP785930	1500.000	1500.000	False
13RFP785945	1500.000	1500.000	False
13RFP785960	1500.000	1500.000	False
13RFP785975	1500.000	1500.000	False
13RFP785990	1500.000	1500.000	False
13RFP800465	1500.000	1500.000	False
13RFP800480	1500.000	1500.000	False
13RFP800495	1500.000	1500.000	False
13RFP800510	1500.000	1500.000	False
13RFP800525	1500.000	1500.000	False
13RFP800540	1500.000	1500.000	False
13RFP800555	1500.000	1500.000	False
13RFP800570	1500.000	1500.000	False
13RFP800585	1500.000	1500.000	False

DPH-16 Report on Tiles - continued

<u>Tile</u>	<u>Approx. Width</u>	<u>Approx. Height</u>	<u>Overlap</u>
13RFP800600	1500.000	1500.000	False
13RFP800615	1500.000	1500.000	False
13RFP800630	1500.000	1500.000	False
13RFP800645	1500.000	1500.000	False
13RFP800660	1500.000	1500.000	False
13RFP800675	1500.000	1500.000	False
13RFP800690	1500.000	1500.000	False
13RFP800705	1500.000	1500.000	False
13RFP800720	1500.000	1500.000	False
13RFP800735	1500.000	1500.000	False
13RFP800750	1500.000	1500.000	False
13RFP800765	1500.000	1500.000	False
13RFP800780	1500.000	1500.000	False
13RFP800795	1500.000	1500.000	False
13RFP800810	1500.000	1500.000	False
13RFP800825	1500.000	1500.000	False
13RFP800840	1500.000	1500.000	False
13RFP800855	1500.000	1500.000	False
13RFP800870	1500.000	1500.000	False
13RFP800885	1500.000	1500.000	False
13RFP800900	1500.000	1500.000	False
13RFP800915	1500.000	1500.000	False
13RFP800930	1500.000	1500.000	False
13RFP800945	1500.000	1500.000	False
13RFP800960	1500.000	1500.000	False
13RFP800975	1500.000	1500.000	False
13RFP800990	1500.000	1500.000	False
13RFP815465	1500.000	1500.000	False
13RFP815480	1500.000	1500.000	False
13RFP815495	1500.000	1500.000	False
13RFP815510	1500.000	1500.000	False
13RFP815525	1500.000	1500.000	False
13RFP815540	1500.000	1500.000	False
13RFP815555	1500.000	1500.000	False
13RFP815570	1500.000	1500.000	False
13RFP815585	1500.000	1500.000	False
13RFP815600	1500.000	1500.000	False
13RFP815615	1500.000	1500.000	False
13RFP815630	1500.000	1500.000	False
13RFP815645	1500.000	1500.000	False
13RFP815660	1500.000	1500.000	False
13RFP815675	1500.000	1500.000	False
13RFP815690	1500.000	1500.000	False
13RFP815705	1500.000	1500.000	False
13RFP815720	1500.000	1500.000	False
13RFP815735	1500.000	1500.000	False
13RFP815750	1500.000	1500.000	False
13RFP815765	1500.000	1500.000	False

DPH-16 Report on Tiles - continued

<u>Tile</u>	<u>Approx. Width</u>	<u>Approx. Height</u>	<u>Overlap</u>
13RFP815780	1500.000	1500.000	False
13RFP815795	1500.000	1500.000	False
13RFP815810	1500.000	1500.000	False
13RFP815825	1500.000	1500.000	False
13RFP815840	1500.000	1500.000	False
13RFP815855	1500.000	1500.000	False
13RFP815870	1500.000	1500.000	False
13RFP815885	1500.000	1500.000	False
13RFP815900	1500.000	1500.000	False
13RFP815915	1500.000	1500.000	False
13RFP815930	1500.000	1500.000	False
13RFP815945	1500.000	1500.000	False
13RFP815960	1500.000	1500.000	False
13RFP815975	1500.000	1500.000	False
13RFP815990	1500.000	1500.000	False
13RFP830465	1500.000	1500.000	False
13RFP830480	1500.000	1500.000	False
13RFP830495	1500.000	1500.000	False
13RFP830510	1500.000	1500.000	False
13RFP830525	1500.000	1500.000	False
13RFP830540	1500.000	1500.000	False
13RFP830555	1500.000	1500.000	False
13RFP830570	1500.000	1500.000	False
13RFP830585	1500.000	1500.000	False
13RFP830600	1500.000	1500.000	False
13RFP830615	1500.000	1500.000	False
13RFP830630	1500.000	1500.000	False
13RFP830645	1500.000	1500.000	False
13RFP830660	1500.000	1500.000	False
13RFP830675	1500.000	1500.000	False
13RFP830690	1500.000	1500.000	False
13RFP830705	1500.000	1500.000	False
13RFP830720	1500.000	1500.000	False
13RFP830735	1500.000	1500.000	False
13RFP830750	1500.000	1500.000	False
13RFP830765	1500.000	1500.000	False
13RFP830780	1500.000	1500.000	False
13RFP830795	1500.000	1500.000	False
13RFP830810	1500.000	1500.000	False
13RFP830825	1500.000	1500.000	False
13RFP830840	1500.000	1500.000	False
13RFP830855	1500.000	1500.000	False
13RFP830870	1500.000	1500.000	False
13RFP830885	1500.000	1500.000	False
13RFP830900	1500.000	1500.000	False
13RFP830915	1500.000	1500.000	False
13RFP830930	1500.000	1500.000	False
13RFP830945	1500.000	1500.000	False

DPH-16 Report on Tiles - continued

<u>Tile</u>	<u>Approx. Width</u>	<u>Approx. Height</u>	<u>Overlap</u>
13RFP830960	1500.000	1500.000	False
13RFP830975	1500.000	1500.000	False
13RFP830990	1500.000	1500.000	False
13RFP845465	1500.000	1500.000	False
13RFP845480	1500.000	1500.000	False
13RFP845495	1500.000	1500.000	False
13RFP845510	1500.000	1500.000	False
13RFP845525	1500.000	1500.000	False
13RFP845540	1500.000	1500.000	False
13RFP845555	1500.000	1500.000	False
13RFP845570	1500.000	1500.000	False
13RFP845585	1500.000	1500.000	False
13RFP845600	1500.000	1500.000	False
13RFP845615	1500.000	1500.000	False
13RFP845630	1500.000	1500.000	False
13RFP845645	1500.000	1500.000	False
13RFP845660	1500.000	1500.000	False
13RFP845675	1500.000	1500.000	False
13RFP845690	1500.000	1500.000	False
13RFP845705	1500.000	1500.000	False
13RFP845720	1500.000	1500.000	False
13RFP845735	1500.000	1500.000	False
13RFP845750	1500.000	1500.000	False
13RFP845765	1500.000	1500.000	False
13RFP845780	1500.000	1500.000	False
13RFP845795	1500.000	1500.000	False
13RFP845810	1500.000	1500.000	False
13RFP845825	1500.000	1500.000	False
13RFP845840	1500.000	1500.000	False
13RFP845855	1500.000	1500.000	False
13RFP845870	1500.000	1500.000	False
13RFP845885	1500.000	1500.000	False
13RFP845900	1500.000	1500.000	False
13RFP845915	1500.000	1500.000	False
13RFP845930	1500.000	1500.000	False
13RFP845945	1500.000	1500.000	False
13RFP845960	1500.000	1500.000	False
13RFP845975	1500.000	1500.000	False
13RFP845990	1500.000	1500.000	False
13RFP860465	1500.000	1500.000	False
13RFP860480	1500.000	1500.000	False
13RFP860495	1500.000	1500.000	False
13RFP860510	1500.000	1500.000	False
13RFP860525	1500.000	1500.000	False
13RFP860540	1500.000	1500.000	False
13RFP860555	1500.000	1500.000	False
13RFP860570	1500.000	1500.000	False
13RFP860585	1500.000	1500.000	False

DPH-16 Report on Tiles - continued

<u>Tile</u>	<u>Approx. Width</u>	<u>Approx. Height</u>	<u>Overlap</u>
13RFP860600	1500.000	1500.000	False
13RFP860615	1500.000	1500.000	False
13RFP860630	1500.000	1500.000	False
13RFP860645	1500.000	1500.000	False
13RFP860660	1500.000	1500.000	False
13RFP860675	1500.000	1500.000	False
13RFP860690	1500.000	1500.000	False
13RFP860705	1500.000	1500.000	False
13RFP860720	1500.000	1500.000	False
13RFP860735	1500.000	1500.000	False
13RFP860750	1500.000	1500.000	False
13RFP860765	1500.000	1500.000	False
13RFP860780	1500.000	1500.000	False
13RFP860795	1500.000	1500.000	False
13RFP860810	1500.000	1500.000	False
13RFP860825	1500.000	1500.000	False
13RFP860840	1500.000	1500.000	False
13RFP860855	1500.000	1500.000	False
13RFP860870	1500.000	1500.000	False
13RFP860885	1500.000	1500.000	False
13RFP860900	1500.000	1500.000	False
13RFP860915	1500.000	1500.000	False
13RFP860930	1500.000	1500.000	False
13RFP860945	1500.000	1500.000	False
13RFP860960	1500.000	1500.000	False
13RFP860975	1500.000	1500.000	False
13RFP860990	1500.000	1500.000	False
13RFP875465	1500.000	1500.000	False
13RFP875480	1500.000	1500.000	False
13RFP875495	1500.000	1500.000	False
13RFP875510	1500.000	1500.000	False
13RFP875525	1500.000	1500.000	False
13RFP875540	1500.000	1500.000	False
13RFP875555	1500.000	1500.000	False
13RFP875570	1500.000	1500.000	False
13RFP875585	1500.000	1500.000	False
13RFP875600	1500.000	1500.000	False
13RFP875615	1500.000	1500.000	False
13RFP875630	1500.000	1500.000	False
13RFP875645	1500.000	1500.000	False
13RFP875660	1500.000	1500.000	False
13RFP875675	1500.000	1500.000	False
13RFP875690	1500.000	1500.000	False
13RFP875705	1500.000	1500.000	False
13RFP875720	1500.000	1500.000	False
13RFP875735	1500.000	1500.000	False
13RFP875750	1500.000	1500.000	False
13RFP875765	1500.000	1500.000	False

DPH-16 Report on Tiles - continued

<u>Tile</u>	<u>Approx. Width</u>	<u>Approx. Height</u>	<u>Overlap</u>
13RFP875780	1500.000	1500.000	False
13RFP875795	1500.000	1500.000	False
13RFP875810	1500.000	1500.000	False
13RFP875825	1500.000	1500.000	False
13RFP875840	1500.000	1500.000	False
13RFP875855	1500.000	1500.000	False
13RFP875870	1500.000	1500.000	False
13RFP875885	1500.000	1500.000	False
13RFP875900	1500.000	1500.000	False
13RFP875915	1500.000	1500.000	False
13RFP875930	1500.000	1500.000	False
13RFP875945	1500.000	1500.000	False
13RFP875960	1500.000	1500.000	False
13RFP875975	1500.000	1500.000	False
13RFP875990	1500.000	1500.000	False
13RFP890480	1500.000	1500.000	False
13RFP890495	1500.000	1500.000	False
13RFP890510	1500.000	1500.000	False
13RFP890525	1500.000	1500.000	False
13RFP890540	1500.000	1500.000	False
13RFP890555	1500.000	1500.000	False
13RFP890570	1500.000	1500.000	False
13RFP890585	1500.000	1500.000	False
13RFP890600	1500.000	1500.000	False
13RFP890615	1500.000	1500.000	False
13RFP890630	1500.000	1500.000	False
13RFP890645	1500.000	1500.000	False
13RFP890660	1500.000	1500.000	False
13RFP890675	1500.000	1500.000	False
13RFP890690	1500.000	1500.000	False
13RFP890705	1500.000	1500.000	False
13RFP890720	1500.000	1500.000	False
13RFP890735	1500.000	1500.000	False
13RFP890750	1500.000	1500.000	False
13RFP890765	1500.000	1500.000	False
13RFP890780	1500.000	1500.000	False
13RFP890795	1500.000	1500.000	False
13RFP890810	1500.000	1500.000	False
13RFP890825	1500.000	1500.000	False
13RFP890840	1500.000	1500.000	False
13RFP890855	1500.000	1500.000	False
13RFP890870	1500.000	1500.000	False
13RFP890885	1500.000	1500.000	False
13RFP890900	1500.000	1500.000	False
13RFP890915	1500.000	1500.000	False
13RFP890930	1500.000	1500.000	False
13RFP890945	1500.000	1500.000	False
13RFP890960	1500.000	1500.000	False

DPH-16 Report on Tiles - continued

<u>Tile</u>	<u>Approx. Width</u>	<u>Approx. Height</u>	<u>Overlap</u>
13RFP890975	1500.000	1500.000	False
13RFP890990	1500.000	1500.000	False
13RFP905480	1500.000	1500.000	False
13RFP905495	1500.000	1500.000	False
13RFP905510	1500.000	1500.000	False
13RFP905525	1500.000	1500.000	False
13RFP905540	1500.000	1500.000	False
13RFP905555	1500.000	1500.000	False
13RFP905570	1500.000	1500.000	False
13RFP905585	1500.000	1500.000	False
13RFP905600	1500.000	1500.000	False
13RFP905615	1500.000	1500.000	False
13RFP905630	1500.000	1500.000	False
13RFP905645	1500.000	1500.000	False
13RFP905660	1500.000	1500.000	False
13RFP905675	1500.000	1500.000	False
13RFP905690	1500.000	1500.000	False
13RFP905705	1500.000	1500.000	False
13RFP905720	1500.000	1500.000	False
13RFP905735	1500.000	1500.000	False
13RFP905750	1500.000	1500.000	False
13RFP905765	1500.000	1500.000	False
13RFP905780	1500.000	1500.000	False
13RFP905795	1500.000	1500.000	False
13RFP905810	1500.000	1500.000	False
13RFP905825	1500.000	1500.000	False
13RFP905840	1500.000	1500.000	False
13RFP905855	1500.000	1500.000	False
13RFP905870	1500.000	1500.000	False
13RFP905885	1500.000	1500.000	False
13RFP905900	1500.000	1500.000	False
13RFP905915	1500.000	1500.000	False
13RFP905930	1500.000	1500.000	False
13RFP905945	1500.000	1500.000	False
13RFP905960	1500.000	1500.000	False
13RFP905975	1500.000	1500.000	False
13RFP905990	1500.000	1500.000	False
13RFP920480	1500.000	1500.000	False
13RFP920495	1500.000	1500.000	False
13RFP920510	1500.000	1500.000	False
13RFP920525	1500.000	1500.000	False
13RFP920540	1500.000	1500.000	False
13RFP920555	1500.000	1500.000	False
13RFP920570	1500.000	1500.000	False
13RFP920585	1500.000	1500.000	False
13RFP920600	1500.000	1500.000	False
13RFP920615	1500.000	1500.000	False
13RFP920630	1500.000	1500.000	False

DPH-16 Report on Tiles - continued

<u>Tile</u>	<u>Approx. Width</u>	<u>Approx. Height</u>	<u>Overlap</u>
13RFP920645	1500.000	1500.000	False
13RFP920660	1500.000	1500.000	False
13RFP920675	1500.000	1500.000	False
13RFP920690	1500.000	1500.000	False
13RFP920705	1500.000	1500.000	False
13RFP920720	1500.000	1500.000	False
13RFP920735	1500.000	1500.000	False
13RFP920750	1500.000	1500.000	False
13RFP920765	1500.000	1500.000	False
13RFP920780	1500.000	1500.000	False
13RFP920795	1500.000	1500.000	False
13RFP920810	1500.000	1500.000	False
13RFP920825	1500.000	1500.000	False
13RFP920840	1500.000	1500.000	False
13RFP920855	1500.000	1500.000	False
13RFP920870	1500.000	1500.000	False
13RFP920885	1500.000	1500.000	False
13RFP920900	1500.000	1500.000	False
13RFP920915	1500.000	1500.000	False
13RFP920930	1500.000	1500.000	False
13RFP920945	1500.000	1500.000	False
13RFP920960	1500.000	1500.000	False
13RFP920975	1500.000	1500.000	False
13RFP920990	1500.000	1500.000	False
13RFP935480	1500.000	1500.000	False
13RFP935495	1500.000	1500.000	False
13RFP935510	1500.000	1500.000	False
13RFP935525	1500.000	1500.000	False
13RFP935540	1500.000	1500.000	False
13RFP935555	1500.000	1500.000	False
13RFP935570	1500.000	1500.000	False
13RFP935585	1500.000	1500.000	False
13RFP935600	1500.000	1500.000	False
13RFP935615	1500.000	1500.000	False
13RFP935630	1500.000	1500.000	False
13RFP935645	1500.000	1500.000	False
13RFP935660	1500.000	1500.000	False
13RFP935675	1500.000	1500.000	False
13RFP935690	1500.000	1500.000	False
13RFP935705	1500.000	1500.000	False
13RFP935720	1500.000	1500.000	False
13RFP935735	1500.000	1500.000	False
13RFP935750	1500.000	1500.000	False
13RFP935765	1500.000	1500.000	False
13RFP935780	1500.000	1500.000	False
13RFP935795	1500.000	1500.000	False
13RFP935810	1500.000	1500.000	False
13RFP935825	1500.000	1500.000	False

DPH-16 Report on Tiles - continued

<u>Tile</u>	<u>Approx. Width</u>	<u>Approx. Height</u>	<u>Overlap</u>
13RFP935840	1500.000	1500.000	False
13RFP935855	1500.000	1500.000	False
13RFP935870	1500.000	1500.000	False
13RFP935885	1500.000	1500.000	False
13RFP935900	1500.000	1500.000	False
13RFP935915	1500.000	1500.000	False
13RFP935930	1500.000	1500.000	False
13RFP935945	1500.000	1500.000	False
13RFP935960	1500.000	1500.000	False
13RFP935975	1500.000	1500.000	False
13RFP935990	1500.000	1500.000	False
13RFP950480	1500.000	1500.000	False
13RFP950495	1500.000	1500.000	False
13RFP950510	1500.000	1500.000	False
13RFP950525	1500.000	1500.000	False
13RFP950540	1500.000	1500.000	False
13RFP950555	1500.000	1500.000	False
13RFP950570	1500.000	1500.000	False
13RFP950585	1500.000	1500.000	False
13RFP950600	1500.000	1500.000	False
13RFP950615	1500.000	1500.000	False
13RFP950630	1500.000	1500.000	False
13RFP950645	1500.000	1500.000	False
13RFP950660	1500.000	1500.000	False
13RFP950675	1500.000	1500.000	False
13RFP950690	1500.000	1500.000	False
13RFP950705	1500.000	1500.000	False
13RFP950720	1500.000	1500.000	False
13RFP950735	1500.000	1500.000	False
13RFP950750	1500.000	1500.000	False
13RFP950765	1500.000	1500.000	False
13RFP950780	1500.000	1500.000	False
13RFP950795	1500.000	1500.000	False
13RFP950810	1500.000	1500.000	False
13RFP950825	1500.000	1500.000	False
13RFP950840	1500.000	1500.000	False
13RFP950855	1500.000	1500.000	False
13RFP950870	1500.000	1500.000	False
13RFP950885	1500.000	1500.000	False
13RFP950900	1500.000	1500.000	False
13RFP950915	1500.000	1500.000	False
13RFP950930	1500.000	1500.000	False
13RFP950945	1500.000	1500.000	False
13RFP950960	1500.000	1500.000	False
13RFP950975	1500.000	1500.000	False
13RFP950990	1500.000	1500.000	False
13RFP965480	1500.000	1500.000	False
13RFP965495	1500.000	1500.000	False

DPH-16 Report on Tiles - continued

<u>Tile</u>	<u>Approx. Width</u>	<u>Approx. Height</u>	<u>Overlap</u>
13RFP965510	1500.000	1500.000	False
13RFP965525	1500.000	1500.000	False
13RFP965540	1500.000	1500.000	False
13RFP965555	1500.000	1500.000	False
13RFP965570	1500.000	1500.000	False
13RFP965585	1500.000	1500.000	False
13RFP965600	1500.000	1500.000	False
13RFP965615	1500.000	1500.000	False
13RFP965630	1500.000	1500.000	False
13RFP965645	1500.000	1500.000	False
13RFP965660	1500.000	1500.000	False
13RFP965675	1500.000	1500.000	False
13RFP965690	1500.000	1500.000	False
13RFP965705	1500.000	1500.000	False
13RFP965720	1500.000	1500.000	False
13RFP965735	1500.000	1500.000	False
13RFP965750	1500.000	1500.000	False
13RFP965765	1500.000	1500.000	False
13RFP965780	1500.000	1500.000	False
13RFP965795	1500.000	1500.000	False
13RFP965810	1500.000	1500.000	False
13RFP965825	1500.000	1500.000	False
13RFP965840	1500.000	1500.000	False
13RFP965855	1500.000	1500.000	False
13RFP965870	1500.000	1500.000	False
13RFP965885	1500.000	1500.000	False
13RFP965900	1500.000	1500.000	False
13RFP965915	1500.000	1500.000	False
13RFP965930	1500.000	1500.000	False
13RFP965945	1500.000	1500.000	False
13RFP965960	1500.000	1500.000	False
13RFP965975	1500.000	1500.000	False
13RFP965990	1500.000	1500.000	False
13RFP980480	1500.000	1500.000	False
13RFP980495	1500.000	1500.000	False
13RFP980510	1500.000	1500.000	False
13RFP980525	1500.000	1500.000	False
13RFP980540	1500.000	1500.000	False
13RFP980555	1500.000	1500.000	False
13RFP980570	1500.000	1500.000	False
13RFP980585	1500.000	1500.000	False
13RFP980600	1500.000	1500.000	False
13RFP980615	1500.000	1500.000	False
13RFP980630	1500.000	1500.000	False
13RFP980645	1500.000	1500.000	False
13RFP980660	1500.000	1500.000	False
13RFP980675	1500.000	1500.000	False
13RFP980690	1500.000	1500.000	False

DPH-16 Report on Tiles - continued

<u>Tile</u>	<u>Approx. Width</u>	<u>Approx. Height</u>	<u>Overlap</u>
13RFP980705	1500.000	1500.000	False
13RFP980720	1500.000	1500.000	False
13RFP980735	1500.000	1500.000	False
13RFP980750	1500.000	1500.000	False
13RFP980765	1500.000	1500.000	False
13RFP980780	1500.000	1500.000	False
13RFP980795	1500.000	1500.000	False
13RFP980810	1500.000	1500.000	False
13RFP980825	1500.000	1500.000	False
13RFP980840	1500.000	1500.000	False
13RFP980855	1500.000	1500.000	False
13RFP980870	1500.000	1500.000	False
13RFP980885	1500.000	1500.000	False
13RFP980900	1500.000	1500.000	False
13RFP980915	1500.000	1500.000	False
13RFP980930	1500.000	1500.000	False
13RFP980945	1500.000	1500.000	False
13RFP980960	1500.000	1500.000	False
13RFP980975	1500.000	1500.000	False
13RFP980990	1500.000	1500.000	False
13RFQ560005	1500.000	1500.000	False
13RFQ575005	1500.000	1500.000	False
13RFQ590005	1500.000	1500.000	False
13RFQ605005	1500.000	1500.000	False
13RFQ620005	1500.000	1500.000	False
13RFQ635005	1500.000	1500.000	False
13RFQ650005	1500.000	1500.000	False
13RFQ665005	1500.000	1500.000	False
13RFQ665740	1500.000	1500.000	False
13RFQ665755	1500.000	1500.000	False
13RFQ680005	1500.000	1500.000	False
13RFQ680020	1500.000	1500.000	False
13RFQ680035	1500.000	1500.000	False
13RFQ680050	1500.000	1500.000	False
13RFQ680065	1500.000	1500.000	False
13RFQ680080	1500.000	1500.000	False
13RFQ680095	1500.000	1500.000	False
13RFQ680110	1500.000	1500.000	False
13RFQ680125	1500.000	1500.000	False
13RFQ680140	1500.000	1500.000	False
13RFQ680155	1500.000	1500.000	False
13RFQ680170	1500.000	1500.000	False
13RFQ680185	1500.000	1500.000	False
13RFQ680200	1500.000	1500.000	False
13RFQ680215	1500.000	1500.000	False
13RFQ680230	1500.000	1500.000	False
13RFQ680245	1500.000	1500.000	False
13RFQ680260	1500.000	1500.000	False

DPH-16 Report on Tiles - continued

<u>Tile</u>	<u>Approx. Width</u>	<u>Approx. Height</u>	<u>Overlap</u>
13RFQ680275	1500.000	1500.000	False
13RFQ680290	1500.000	1500.000	False
13RFQ680305	1500.000	1500.000	False
13RFQ680320	1500.000	1500.000	False
13RFQ680335	1500.000	1500.000	False
13RFQ680350	1500.000	1500.000	False
13RFQ680365	1500.000	1500.000	False
13RFQ680380	1500.000	1500.000	False
13RFQ680395	1500.000	1500.000	False
13RFQ680410	1500.000	1500.000	False
13RFQ680425	1500.000	1500.000	False
13RFQ680440	1500.000	1500.000	False
13RFQ680455	1500.000	1500.000	False
13RFQ680470	1500.000	1500.000	False
13RFQ680485	1500.000	1500.000	False
13RFQ680500	1500.000	1500.000	False
13RFQ680515	1500.000	1500.000	False
13RFQ680530	1500.000	1500.000	False
13RFQ680545	1500.000	1500.000	False
13RFQ680560	1500.000	1500.000	False
13RFQ680575	1500.000	1500.000	False
13RFQ680590	1500.000	1500.000	False
13RFQ680605	1500.000	1500.000	False
13RFQ680620	1500.000	1500.000	False
13RFQ680635	1500.000	1500.000	False
13RFQ680650	1500.000	1500.000	False
13RFQ680665	1500.000	1500.000	False
13RFQ680680	1500.000	1500.000	False
13RFQ680695	1500.000	1500.000	False
13RFQ680710	1500.000	1500.000	False
13RFQ680725	1500.000	1500.000	False
13RFQ680740	1500.000	1500.000	False
13RFQ680755	1500.000	1500.000	False
13RFQ695005	1500.000	1500.000	False
13RFQ695020	1500.000	1500.000	False
13RFQ695035	1500.000	1500.000	False
13RFQ695050	1500.000	1500.000	False
13RFQ695065	1500.000	1500.000	False
13RFQ695080	1500.000	1500.000	False
13RFQ695095	1500.000	1500.000	False
13RFQ695110	1500.000	1500.000	False
13RFQ695125	1500.000	1500.000	False
13RFQ695140	1500.000	1500.000	False
13RFQ695155	1500.000	1500.000	False
13RFQ695170	1500.000	1500.000	False
13RFQ695185	1500.000	1500.000	False
13RFQ695200	1500.000	1500.000	False
13RFQ695215	1500.000	1500.000	False

DPH-16 Report on Tiles - continued

<u>Tile</u>	<u>Approx. Width</u>	<u>Approx. Height</u>	<u>Overlap</u>
13RFQ695230	1500.000	1500.000	False
13RFQ695245	1500.000	1500.000	False
13RFQ695260	1500.000	1500.000	False
13RFQ695275	1500.000	1500.000	False
13RFQ695290	1500.000	1500.000	False
13RFQ695305	1500.000	1500.000	False
13RFQ695320	1500.000	1500.000	False
13RFQ695335	1500.000	1500.000	False
13RFQ695350	1500.000	1500.000	False
13RFQ695365	1500.000	1500.000	False
13RFQ695380	1500.000	1500.000	False
13RFQ695395	1500.000	1500.000	False
13RFQ695410	1500.000	1500.000	False
13RFQ695425	1500.000	1500.000	False
13RFQ695440	1500.000	1500.000	False
13RFQ695455	1500.000	1500.000	False
13RFQ695470	1500.000	1500.000	False
13RFQ695485	1500.000	1500.000	False
13RFQ695500	1500.000	1500.000	False
13RFQ695515	1500.000	1500.000	False
13RFQ695530	1500.000	1500.000	False
13RFQ695545	1500.000	1500.000	False
13RFQ695560	1500.000	1500.000	False
13RFQ695575	1500.000	1500.000	False
13RFQ695590	1500.000	1500.000	False
13RFQ695605	1500.000	1500.000	False
13RFQ695620	1500.000	1500.000	False
13RFQ695635	1500.000	1500.000	False
13RFQ695650	1500.000	1500.000	False
13RFQ695665	1500.000	1500.000	False
13RFQ695680	1500.000	1500.000	False
13RFQ695695	1500.000	1500.000	False
13RFQ695710	1500.000	1500.000	False
13RFQ695725	1500.000	1500.000	False
13RFQ695740	1500.000	1500.000	False
13RFQ695755	1500.000	1500.000	False
13RFQ710005	1500.000	1500.000	False
13RFQ710020	1500.000	1500.000	False
13RFQ710035	1500.000	1500.000	False
13RFQ710050	1500.000	1500.000	False
13RFQ710065	1500.000	1500.000	False
13RFQ710080	1500.000	1500.000	False
13RFQ710095	1500.000	1500.000	False
13RFQ710110	1500.000	1500.000	False
13RFQ710125	1500.000	1500.000	False
13RFQ710140	1500.000	1500.000	False
13RFQ710155	1500.000	1500.000	False
13RFQ710170	1500.000	1500.000	False

DPH-16 Report on Tiles - continued

<u>Tile</u>	<u>Approx. Width</u>	<u>Approx. Height</u>	<u>Overlap</u>
13RFQ710185	1500.000	1500.000	False
13RFQ710200	1500.000	1500.000	False
13RFQ710215	1500.000	1500.000	False
13RFQ710230	1500.000	1500.000	False
13RFQ710245	1500.000	1500.000	False
13RFQ710260	1500.000	1500.000	False
13RFQ710275	1500.000	1500.000	False
13RFQ710290	1500.000	1500.000	False
13RFQ710305	1500.000	1500.000	False
13RFQ710320	1500.000	1500.000	False
13RFQ710335	1500.000	1500.000	False
13RFQ710350	1500.000	1500.000	False
13RFQ710365	1500.000	1500.000	False
13RFQ710380	1500.000	1500.000	False
13RFQ710395	1500.000	1500.000	False
13RFQ710410	1500.000	1500.000	False
13RFQ710425	1500.000	1500.000	False
13RFQ710440	1500.000	1500.000	False
13RFQ710455	1500.000	1500.000	False
13RFQ710470	1500.000	1500.000	False
13RFQ710485	1500.000	1500.000	False
13RFQ710500	1500.000	1500.000	False
13RFQ710515	1500.000	1500.000	False
13RFQ710530	1500.000	1500.000	False
13RFQ710545	1500.000	1500.000	False
13RFQ710560	1500.000	1500.000	False
13RFQ710575	1500.000	1500.000	False
13RFQ710590	1500.000	1500.000	False
13RFQ710605	1500.000	1500.000	False
13RFQ710620	1500.000	1500.000	False
13RFQ710635	1500.000	1500.000	False
13RFQ710650	1500.000	1500.000	False
13RFQ710665	1500.000	1500.000	False
13RFQ710680	1500.000	1500.000	False
13RFQ710695	1500.000	1500.000	False
13RFQ710710	1500.000	1500.000	False
13RFQ710725	1500.000	1500.000	False
13RFQ710740	1500.000	1500.000	False
13RFQ710755	1500.000	1500.000	False
13RFQ725005	1500.000	1500.000	False
13RFQ725020	1500.000	1500.000	False
13RFQ725035	1500.000	1500.000	False
13RFQ725050	1500.000	1500.000	False
13RFQ725065	1500.000	1500.000	False
13RFQ725080	1500.000	1500.000	False
13RFQ725095	1500.000	1500.000	False
13RFQ725110	1500.000	1500.000	False
13RFQ725125	1500.000	1500.000	False

DPH-16 Report on Tiles - continued

<u>Tile</u>	<u>Approx. Width</u>	<u>Approx. Height</u>	<u>Overlap</u>
13RFQ725140	1500.000	1500.000	False
13RFQ725155	1500.000	1500.000	False
13RFQ725170	1500.000	1500.000	False
13RFQ725185	1500.000	1500.000	False
13RFQ725200	1500.000	1500.000	False
13RFQ725215	1500.000	1500.000	False
13RFQ725230	1500.000	1500.000	False
13RFQ725245	1500.000	1500.000	False
13RFQ725260	1500.000	1500.000	False
13RFQ725275	1500.000	1500.000	False
13RFQ725290	1500.000	1500.000	False
13RFQ725305	1500.000	1500.000	False
13RFQ725320	1500.000	1500.000	False
13RFQ725335	1500.000	1500.000	False
13RFQ725350	1500.000	1500.000	False
13RFQ725365	1500.000	1500.000	False
13RFQ725380	1500.000	1500.000	False
13RFQ725395	1500.000	1500.000	False
13RFQ725410	1500.000	1500.000	False
13RFQ725425	1500.000	1500.000	False
13RFQ725440	1500.000	1500.000	False
13RFQ725455	1500.000	1500.000	False
13RFQ725470	1500.000	1500.000	False
13RFQ725485	1500.000	1500.000	False
13RFQ725500	1500.000	1500.000	False
13RFQ725515	1500.000	1500.000	False
13RFQ725530	1500.000	1500.000	False
13RFQ725545	1500.000	1500.000	False
13RFQ725560	1500.000	1500.000	False
13RFQ725575	1500.000	1500.000	False
13RFQ725590	1500.000	1500.000	False
13RFQ725605	1500.000	1500.000	False
13RFQ725620	1500.000	1500.000	False
13RFQ725635	1500.000	1500.000	False
13RFQ725650	1500.000	1500.000	False
13RFQ725665	1500.000	1500.000	False
13RFQ725680	1500.000	1500.000	False
13RFQ725695	1500.000	1500.000	False
13RFQ725710	1500.000	1500.000	False
13RFQ725725	1500.000	1500.000	False
13RFQ725740	1500.000	1500.000	False
13RFQ725755	1500.000	1500.000	False
13RFQ740005	1500.000	1500.000	False
13RFQ740020	1500.000	1500.000	False
13RFQ740035	1500.000	1500.000	False
13RFQ740050	1500.000	1500.000	False
13RFQ740065	1500.000	1500.000	False
13RFQ740080	1500.000	1500.000	False

DPH-16 Report on Tiles - continued

<u>Tile</u>	<u>Approx. Width</u>	<u>Approx. Height</u>	<u>Overlap</u>
13RFQ740095	1500.000	1500.000	False
13RFQ740110	1500.000	1500.000	False
13RFQ740125	1500.000	1500.000	False
13RFQ740140	1500.000	1500.000	False
13RFQ740155	1500.000	1500.000	False
13RFQ740170	1500.000	1500.000	False
13RFQ740185	1500.000	1500.000	False
13RFQ740200	1500.000	1500.000	False
13RFQ740215	1500.000	1500.000	False
13RFQ740230	1500.000	1500.000	False
13RFQ740245	1500.000	1500.000	False
13RFQ740260	1500.000	1500.000	False
13RFQ740275	1500.000	1500.000	False
13RFQ740290	1500.000	1500.000	False
13RFQ740305	1500.000	1500.000	False
13RFQ740320	1500.000	1500.000	False
13RFQ740335	1500.000	1500.000	False
13RFQ740350	1500.000	1500.000	False
13RFQ740365	1500.000	1500.000	False
13RFQ740380	1500.000	1500.000	False
13RFQ740395	1500.000	1500.000	False
13RFQ740410	1500.000	1500.000	False
13RFQ740425	1500.000	1500.000	False
13RFQ740440	1500.000	1500.000	False
13RFQ740455	1500.000	1500.000	False
13RFQ740470	1500.000	1500.000	False
13RFQ740485	1500.000	1500.000	False
13RFQ740500	1500.000	1500.000	False
13RFQ740515	1500.000	1500.000	False
13RFQ740530	1500.000	1500.000	False
13RFQ740545	1500.000	1500.000	False
13RFQ740560	1500.000	1500.000	False
13RFQ740575	1500.000	1500.000	False
13RFQ740590	1500.000	1500.000	False
13RFQ740605	1500.000	1500.000	False
13RFQ740620	1500.000	1500.000	False
13RFQ740635	1500.000	1500.000	False
13RFQ740650	1500.000	1500.000	False
13RFQ740665	1500.000	1500.000	False
13RFQ740680	1500.000	1500.000	False
13RFQ740695	1500.000	1500.000	False
13RFQ740710	1500.000	1500.000	False
13RFQ740725	1500.000	1500.000	False
13RFQ740740	1500.000	1500.000	False
13RFQ740755	1500.000	1500.000	False
13RFQ755005	1500.000	1500.000	False
13RFQ755020	1500.000	1500.000	False
13RFQ755035	1500.000	1500.000	False

DPH-16 Report on Tiles - continued

<u>Tile</u>	<u>Approx. Width</u>	<u>Approx. Height</u>	<u>Overlap</u>
13RFQ755050	1500.000	1500.000	False
13RFQ755065	1500.000	1500.000	False
13RFQ755080	1500.000	1500.000	False
13RFQ755095	1500.000	1500.000	False
13RFQ755110	1500.000	1500.000	False
13RFQ755125	1500.000	1500.000	False
13RFQ755140	1500.000	1500.000	False
13RFQ755155	1500.000	1500.000	False
13RFQ755170	1500.000	1500.000	False
13RFQ755185	1500.000	1500.000	False
13RFQ755200	1500.000	1500.000	False
13RFQ755215	1500.000	1500.000	False
13RFQ755230	1500.000	1500.000	False
13RFQ755245	1500.000	1500.000	False
13RFQ755260	1500.000	1500.000	False
13RFQ755275	1500.000	1500.000	False
13RFQ755290	1500.000	1500.000	False
13RFQ755305	1500.000	1500.000	False
13RFQ755320	1500.000	1500.000	False
13RFQ755335	1500.000	1500.000	False
13RFQ755350	1500.000	1500.000	False
13RFQ755365	1500.000	1500.000	False
13RFQ755380	1500.000	1500.000	False
13RFQ755395	1500.000	1500.000	False
13RFQ755410	1500.000	1500.000	False
13RFQ755425	1500.000	1500.000	False
13RFQ755440	1500.000	1500.000	False
13RFQ755455	1500.000	1500.000	False
13RFQ755470	1500.000	1500.000	False
13RFQ755485	1500.000	1500.000	False
13RFQ755500	1500.000	1500.000	False
13RFQ755515	1500.000	1500.000	False
13RFQ755530	1500.000	1500.000	False
13RFQ755545	1500.000	1500.000	False
13RFQ755560	1500.000	1500.000	False
13RFQ755575	1500.000	1500.000	False
13RFQ755590	1500.000	1500.000	False
13RFQ755605	1500.000	1500.000	False
13RFQ755620	1500.000	1500.000	False
13RFQ755635	1500.000	1500.000	False
13RFQ755650	1500.000	1500.000	False
13RFQ755665	1500.000	1500.000	False
13RFQ755680	1500.000	1500.000	False
13RFQ755695	1500.000	1500.000	False
13RFQ755710	1500.000	1500.000	False
13RFQ755725	1500.000	1500.000	False
13RFQ755740	1500.000	1500.000	False
13RFQ755755	1500.000	1500.000	False

DPH-16 Report on Tiles - continued

<u>Tile</u>	<u>Approx. Width</u>	<u>Approx. Height</u>	<u>Overlap</u>
13RFQ770005	1500.000	1500.000	False
13RFQ770020	1500.000	1500.000	False
13RFQ770035	1500.000	1500.000	False
13RFQ770050	1500.000	1500.000	False
13RFQ770065	1500.000	1500.000	False
13RFQ770080	1500.000	1500.000	False
13RFQ770095	1500.000	1500.000	False
13RFQ770110	1500.000	1500.000	False
13RFQ770125	1500.000	1500.000	False
13RFQ770140	1500.000	1500.000	False
13RFQ770155	1500.000	1500.000	False
13RFQ770170	1500.000	1500.000	False
13RFQ770185	1500.000	1500.000	False
13RFQ770200	1500.000	1500.000	False
13RFQ770215	1500.000	1500.000	False
13RFQ770230	1500.000	1500.000	False
13RFQ770245	1500.000	1500.000	False
13RFQ770260	1500.000	1500.000	False
13RFQ770275	1500.000	1500.000	False
13RFQ770290	1500.000	1500.000	False
13RFQ770305	1500.000	1500.000	False
13RFQ770320	1500.000	1500.000	False
13RFQ770335	1500.000	1500.000	False
13RFQ770350	1500.000	1500.000	False
13RFQ770365	1500.000	1500.000	False
13RFQ770380	1500.000	1500.000	False
13RFQ770395	1500.000	1500.000	False
13RFQ770410	1500.000	1500.000	False
13RFQ770425	1500.000	1500.000	False
13RFQ770440	1500.000	1500.000	False
13RFQ770455	1500.000	1500.000	False
13RFQ770470	1500.000	1500.000	False
13RFQ770485	1500.000	1500.000	False
13RFQ770500	1500.000	1500.000	False
13RFQ770515	1500.000	1500.000	False
13RFQ770530	1500.000	1500.000	False
13RFQ770545	1500.000	1500.000	False
13RFQ770560	1500.000	1500.000	False
13RFQ770575	1500.000	1500.000	False
13RFQ770590	1500.000	1500.000	False
13RFQ770605	1500.000	1500.000	False
13RFQ770620	1500.000	1500.000	False
13RFQ770635	1500.000	1500.000	False
13RFQ770650	1500.000	1500.000	False
13RFQ770665	1500.000	1500.000	False
13RFQ770680	1500.000	1500.000	False
13RFQ770695	1500.000	1500.000	False
13RFQ770710	1500.000	1500.000	False

DPH-16 Report on Tiles - continued

<u>Tile</u>	<u>Approx. Width</u>	<u>Approx. Height</u>	<u>Overlap</u>
13RFQ770725	1500.000	1500.000	False
13RFQ770740	1500.000	1500.000	False
13RFQ770755	1500.000	1500.000	False
13RFQ785005	1500.000	1500.000	False
13RFQ785020	1500.000	1500.000	False
13RFQ785035	1500.000	1500.000	False
13RFQ785050	1500.000	1500.000	False
13RFQ785065	1500.000	1500.000	False
13RFQ785080	1500.000	1500.000	False
13RFQ785095	1500.000	1500.000	False
13RFQ785110	1500.000	1500.000	False
13RFQ785125	1500.000	1500.000	False
13RFQ785140	1500.000	1500.000	False
13RFQ785155	1500.000	1500.000	False
13RFQ785170	1500.000	1500.000	False
13RFQ785185	1500.000	1500.000	False
13RFQ785200	1500.000	1500.000	False
13RFQ785215	1500.000	1500.000	False
13RFQ785230	1500.000	1500.000	False
13RFQ785245	1500.000	1500.000	False
13RFQ785260	1500.000	1500.000	False
13RFQ785275	1500.000	1500.000	False
13RFQ785290	1500.000	1500.000	False
13RFQ785305	1500.000	1500.000	False
13RFQ785320	1500.000	1500.000	False
13RFQ785335	1500.000	1500.000	False
13RFQ785350	1500.000	1500.000	False
13RFQ785365	1500.000	1500.000	False
13RFQ785380	1500.000	1500.000	False
13RFQ785395	1500.000	1500.000	False
13RFQ785410	1500.000	1500.000	False
13RFQ785425	1500.000	1500.000	False
13RFQ785440	1500.000	1500.000	False
13RFQ785455	1500.000	1500.000	False
13RFQ785470	1500.000	1500.000	False
13RFQ785485	1500.000	1500.000	False
13RFQ785500	1500.000	1500.000	False
13RFQ785515	1500.000	1500.000	False
13RFQ785530	1500.000	1500.000	False
13RFQ785545	1500.000	1500.000	False
13RFQ785560	1500.000	1500.000	False
13RFQ785575	1500.000	1500.000	False
13RFQ785590	1500.000	1500.000	False
13RFQ785605	1500.000	1500.000	False
13RFQ785620	1500.000	1500.000	False
13RFQ785635	1500.000	1500.000	False
13RFQ785650	1500.000	1500.000	False
13RFQ785665	1500.000	1500.000	False

DPH-16 Report on Tiles - continued

<u>Tile</u>	<u>Approx. Width</u>	<u>Approx. Height</u>	<u>Overlap</u>
13RFQ785680	1500.000	1500.000	False
13RFQ785695	1500.000	1500.000	False
13RFQ785710	1500.000	1500.000	False
13RFQ785725	1500.000	1500.000	False
13RFQ785740	1500.000	1500.000	False
13RFQ785755	1500.000	1500.000	False
13RFQ800005	1500.000	1500.000	False
13RFQ800020	1500.000	1500.000	False
13RFQ800035	1500.000	1500.000	False
13RFQ800050	1500.000	1500.000	False
13RFQ800065	1500.000	1500.000	False
13RFQ800080	1500.000	1500.000	False
13RFQ800095	1500.000	1500.000	False
13RFQ800110	1500.000	1500.000	False
13RFQ800125	1500.000	1500.000	False
13RFQ800140	1500.000	1500.000	False
13RFQ800155	1500.000	1500.000	False
13RFQ800170	1500.000	1500.000	False
13RFQ800185	1500.000	1500.000	False
13RFQ800200	1500.000	1500.000	False
13RFQ800215	1500.000	1500.000	False
13RFQ800230	1500.000	1500.000	False
13RFQ800245	1500.000	1500.000	False
13RFQ800260	1500.000	1500.000	False
13RFQ800275	1500.000	1500.000	False
13RFQ800290	1500.000	1500.000	False
13RFQ800305	1500.000	1500.000	False
13RFQ800320	1500.000	1500.000	False
13RFQ800335	1500.000	1500.000	False
13RFQ800350	1500.000	1500.000	False
13RFQ800365	1500.000	1500.000	False
13RFQ800380	1500.000	1500.000	False
13RFQ800395	1500.000	1500.000	False
13RFQ800410	1500.000	1500.000	False
13RFQ800425	1500.000	1500.000	False
13RFQ800440	1500.000	1500.000	False
13RFQ800455	1500.000	1500.000	False
13RFQ800470	1500.000	1500.000	False
13RFQ800485	1500.000	1500.000	False
13RFQ800500	1500.000	1500.000	False
13RFQ800515	1500.000	1500.000	False
13RFQ800530	1500.000	1500.000	False
13RFQ800545	1500.000	1500.000	False
13RFQ800560	1500.000	1500.000	False
13RFQ800575	1500.000	1500.000	False
13RFQ800590	1500.000	1500.000	False
13RFQ800605	1500.000	1500.000	False
13RFQ800620	1500.000	1500.000	False

DPH-16 Report on Tiles - continued

<u>Tile</u>	<u>Approx. Width</u>	<u>Approx. Height</u>	<u>Overlap</u>
13RFQ800635	1500.000	1500.000	False
13RFQ800650	1500.000	1500.000	False
13RFQ800665	1500.000	1500.000	False
13RFQ800680	1500.000	1500.000	False
13RFQ800695	1500.000	1500.000	False
13RFQ800710	1500.000	1500.000	False
13RFQ800725	1500.000	1500.000	False
13RFQ800740	1500.000	1500.000	False
13RFQ800755	1500.000	1500.000	False
13RFQ815005	1500.000	1500.000	False
13RFQ815020	1500.000	1500.000	False
13RFQ815035	1500.000	1500.000	False
13RFQ815050	1500.000	1500.000	False
13RFQ815065	1500.000	1500.000	False
13RFQ815080	1500.000	1500.000	False
13RFQ815095	1500.000	1500.000	False
13RFQ815110	1500.000	1500.000	False
13RFQ815125	1500.000	1500.000	False
13RFQ815140	1500.000	1500.000	False
13RFQ815155	1500.000	1500.000	False
13RFQ815170	1500.000	1500.000	False
13RFQ815185	1500.000	1500.000	False
13RFQ815200	1500.000	1500.000	False
13RFQ815215	1500.000	1500.000	False
13RFQ815230	1500.000	1500.000	False
13RFQ815245	1500.000	1500.000	False
13RFQ815260	1500.000	1500.000	False
13RFQ815275	1500.000	1500.000	False
13RFQ815290	1500.000	1500.000	False
13RFQ815305	1500.000	1500.000	False
13RFQ815320	1500.000	1500.000	False
13RFQ815335	1500.000	1500.000	False
13RFQ815350	1500.000	1500.000	False
13RFQ815365	1500.000	1500.000	False
13RFQ815380	1500.000	1500.000	False
13RFQ815395	1500.000	1500.000	False
13RFQ815410	1500.000	1500.000	False
13RFQ815425	1500.000	1500.000	False
13RFQ815440	1500.000	1500.000	False
13RFQ815455	1500.000	1500.000	False
13RFQ815470	1500.000	1500.000	False
13RFQ815485	1500.000	1500.000	False
13RFQ815500	1500.000	1500.000	False
13RFQ815515	1500.000	1500.000	False
13RFQ815530	1500.000	1500.000	False
13RFQ815545	1500.000	1500.000	False
13RFQ815560	1500.000	1500.000	False
13RFQ815575	1500.000	1500.000	False

DPH-16 Report on Tiles - continued

<u>Tile</u>	<u>Approx. Width</u>	<u>Approx. Height</u>	<u>Overlap</u>
13RFQ815590	1500.000	1500.000	False
13RFQ815605	1500.000	1500.000	False
13RFQ815620	1500.000	1500.000	False
13RFQ815635	1500.000	1500.000	False
13RFQ815650	1500.000	1500.000	False
13RFQ815665	1500.000	1500.000	False
13RFQ815680	1500.000	1500.000	False
13RFQ815695	1500.000	1500.000	False
13RFQ815710	1500.000	1500.000	False
13RFQ815725	1500.000	1500.000	False
13RFQ815740	1500.000	1500.000	False
13RFQ815755	1500.000	1500.000	False
13RFQ830005	1500.000	1500.000	False
13RFQ830020	1500.000	1500.000	False
13RFQ830035	1500.000	1500.000	False
13RFQ830050	1500.000	1500.000	False
13RFQ830065	1500.000	1500.000	False
13RFQ830080	1500.000	1500.000	False
13RFQ830095	1500.000	1500.000	False
13RFQ830110	1500.000	1500.000	False
13RFQ830125	1500.000	1500.000	False
13RFQ830140	1500.000	1500.000	False
13RFQ830155	1500.000	1500.000	False
13RFQ830170	1500.000	1500.000	False
13RFQ830185	1500.000	1500.000	False
13RFQ830200	1500.000	1500.000	False
13RFQ830215	1500.000	1500.000	False
13RFQ830230	1500.000	1500.000	False
13RFQ830245	1500.000	1500.000	False
13RFQ830260	1500.000	1500.000	False
13RFQ830275	1500.000	1500.000	False
13RFQ830290	1500.000	1500.000	False
13RFQ830305	1500.000	1500.000	False
13RFQ830320	1500.000	1500.000	False
13RFQ830335	1500.000	1500.000	False
13RFQ830350	1500.000	1500.000	False
13RFQ830365	1500.000	1500.000	False
13RFQ830380	1500.000	1500.000	False
13RFQ830395	1500.000	1500.000	False
13RFQ830410	1500.000	1500.000	False
13RFQ830425	1500.000	1500.000	False
13RFQ830440	1500.000	1500.000	False
13RFQ830455	1500.000	1500.000	False
13RFQ830470	1500.000	1500.000	False
13RFQ830485	1500.000	1500.000	False
13RFQ830500	1500.000	1500.000	False
13RFQ830515	1500.000	1500.000	False
13RFQ830530	1500.000	1500.000	False

DPH-16 Report on Tiles - continued

<u>Tile</u>	<u>Approx. Width</u>	<u>Approx. Height</u>	<u>Overlap</u>
13RFQ830545	1500.000	1500.000	False
13RFQ830560	1500.000	1500.000	False
13RFQ830575	1500.000	1500.000	False
13RFQ830590	1500.000	1500.000	False
13RFQ830605	1500.000	1500.000	False
13RFQ830620	1500.000	1500.000	False
13RFQ830635	1500.000	1500.000	False
13RFQ830650	1500.000	1500.000	False
13RFQ830665	1500.000	1500.000	False
13RFQ830680	1500.000	1500.000	False
13RFQ830695	1500.000	1500.000	False
13RFQ830710	1500.000	1500.000	False
13RFQ830725	1500.000	1500.000	False
13RFQ830740	1500.000	1500.000	False
13RFQ830755	1500.000	1500.000	False
13RFQ845005	1500.000	1500.000	False
13RFQ845020	1500.000	1500.000	False
13RFQ845035	1500.000	1500.000	False
13RFQ845050	1500.000	1500.000	False
13RFQ845065	1500.000	1500.000	False
13RFQ845080	1500.000	1500.000	False
13RFQ845095	1500.000	1500.000	False
13RFQ845110	1500.000	1500.000	False
13RFQ845125	1500.000	1500.000	False
13RFQ845140	1500.000	1500.000	False
13RFQ845155	1500.000	1500.000	False
13RFQ845170	1500.000	1500.000	False
13RFQ845185	1500.000	1500.000	False
13RFQ845200	1500.000	1500.000	False
13RFQ845215	1500.000	1500.000	False
13RFQ845230	1500.000	1500.000	False
13RFQ845245	1500.000	1500.000	False
13RFQ845260	1500.000	1500.000	False
13RFQ845275	1500.000	1500.000	False
13RFQ845290	1500.000	1500.000	False
13RFQ845305	1500.000	1500.000	False
13RFQ845320	1500.000	1500.000	False
13RFQ845335	1500.000	1500.000	False
13RFQ845350	1500.000	1500.000	False
13RFQ845365	1500.000	1500.000	False
13RFQ845380	1500.000	1500.000	False
13RFQ845395	1500.000	1500.000	False
13RFQ845410	1500.000	1500.000	False
13RFQ845425	1500.000	1500.000	False
13RFQ845440	1500.000	1500.000	False
13RFQ845455	1500.000	1500.000	False
13RFQ845470	1500.000	1500.000	False
13RFQ845485	1500.000	1500.000	False

DPH-16 Report on Tiles - continued

<u>Tile</u>	<u>Approx. Width</u>	<u>Approx. Height</u>	<u>Overlap</u>
13RFQ845500	1500.000	1500.000	False
13RFQ845515	1500.000	1500.000	False
13RFQ845530	1500.000	1500.000	False
13RFQ845545	1500.000	1500.000	False
13RFQ845560	1500.000	1500.000	False
13RFQ845575	1500.000	1500.000	False
13RFQ845590	1500.000	1500.000	False
13RFQ845605	1500.000	1500.000	False
13RFQ845620	1500.000	1500.000	False
13RFQ845635	1500.000	1500.000	False
13RFQ845650	1500.000	1500.000	False
13RFQ845665	1500.000	1500.000	False
13RFQ845680	1500.000	1500.000	False
13RFQ845695	1500.000	1500.000	False
13RFQ845710	1500.000	1500.000	False
13RFQ845725	1500.000	1500.000	False
13RFQ845740	1500.000	1500.000	False
13RFQ845755	1500.000	1500.000	False
13RFQ860005	1500.000	1500.000	False
13RFQ860020	1500.000	1500.000	False
13RFQ860035	1500.000	1500.000	False
13RFQ860050	1500.000	1500.000	False
13RFQ860065	1500.000	1500.000	False
13RFQ860080	1500.000	1500.000	False
13RFQ860095	1500.000	1500.000	False
13RFQ860110	1500.000	1500.000	False
13RFQ860125	1500.000	1500.000	False
13RFQ860140	1500.000	1500.000	False
13RFQ860155	1500.000	1500.000	False
13RFQ860170	1500.000	1500.000	False
13RFQ860185	1500.000	1500.000	False
13RFQ860200	1500.000	1500.000	False
13RFQ860215	1500.000	1500.000	False
13RFQ860230	1500.000	1500.000	False
13RFQ860245	1500.000	1500.000	False
13RFQ860260	1500.000	1500.000	False
13RFQ860275	1500.000	1500.000	False
13RFQ860290	1500.000	1500.000	False
13RFQ860305	1500.000	1500.000	False
13RFQ860320	1500.000	1500.000	False
13RFQ860335	1500.000	1500.000	False
13RFQ860350	1500.000	1500.000	False
13RFQ860365	1500.000	1500.000	False
13RFQ860380	1500.000	1500.000	False
13RFQ860395	1500.000	1500.000	False
13RFQ860410	1500.000	1500.000	False
13RFQ860425	1500.000	1500.000	False
13RFQ860440	1500.000	1500.000	False

DPH-16 Report on Tiles - continued

<u>Tile</u>	<u>Approx. Width</u>	<u>Approx. Height</u>	<u>Overlap</u>
13RFQ860455	1500.000	1500.000	False
13RFQ860470	1500.000	1500.000	False
13RFQ860485	1500.000	1500.000	False
13RFQ860500	1500.000	1500.000	False
13RFQ860515	1500.000	1500.000	False
13RFQ860530	1500.000	1500.000	False
13RFQ860545	1500.000	1500.000	False
13RFQ860560	1500.000	1500.000	False
13RFQ860575	1500.000	1500.000	False
13RFQ860590	1500.000	1500.000	False
13RFQ860605	1500.000	1500.000	False
13RFQ860620	1500.000	1500.000	False
13RFQ860635	1500.000	1500.000	False
13RFQ860650	1500.000	1500.000	False
13RFQ860665	1500.000	1500.000	False
13RFQ860680	1500.000	1500.000	False
13RFQ860695	1500.000	1500.000	False
13RFQ860710	1500.000	1500.000	False
13RFQ860725	1500.000	1500.000	False
13RFQ860740	1500.000	1500.000	False
13RFQ860755	1500.000	1500.000	False
13RFQ875005	1500.000	1500.000	False
13RFQ875020	1500.000	1500.000	False
13RFQ875035	1500.000	1500.000	False
13RFQ875050	1500.000	1500.000	False
13RFQ875065	1500.000	1500.000	False
13RFQ875080	1500.000	1500.000	False
13RFQ875095	1500.000	1500.000	False
13RFQ875110	1500.000	1500.000	False
13RFQ875125	1500.000	1500.000	False
13RFQ875140	1500.000	1500.000	False
13RFQ875155	1500.000	1500.000	False
13RFQ875170	1500.000	1500.000	False
13RFQ875185	1500.000	1500.000	False
13RFQ875200	1500.000	1500.000	False
13RFQ875215	1500.000	1500.000	False
13RFQ875230	1500.000	1500.000	False
13RFQ875245	1500.000	1500.000	False
13RFQ875260	1500.000	1500.000	False
13RFQ875275	1500.000	1500.000	False
13RFQ875290	1500.000	1500.000	False
13RFQ875305	1500.000	1500.000	False
13RFQ875320	1500.000	1500.000	False
13RFQ875335	1500.000	1500.000	False
13RFQ875350	1500.000	1500.000	False
13RFQ875365	1500.000	1500.000	False
13RFQ875380	1500.000	1500.000	False
13RFQ875395	1500.000	1500.000	False

DPH-16 Report on Tiles - continued

<u>Tile</u>	<u>Approx. Width</u>	<u>Approx. Height</u>	<u>Overlap</u>
13RFQ875410	1500.000	1500.000	False
13RFQ875425	1500.000	1500.000	False
13RFQ875440	1500.000	1500.000	False
13RFQ875455	1500.000	1500.000	False
13RFQ875470	1500.000	1500.000	False
13RFQ875485	1500.000	1500.000	False
13RFQ875500	1500.000	1500.000	False
13RFQ875515	1500.000	1500.000	False
13RFQ875530	1500.000	1500.000	False
13RFQ875545	1500.000	1500.000	False
13RFQ875560	1500.000	1500.000	False
13RFQ875575	1500.000	1500.000	False
13RFQ875590	1500.000	1500.000	False
13RFQ875605	1500.000	1500.000	False
13RFQ875620	1500.000	1500.000	False
13RFQ875635	1500.000	1500.000	False
13RFQ875650	1500.000	1500.000	False
13RFQ875665	1500.000	1500.000	False
13RFQ875680	1500.000	1500.000	False
13RFQ875695	1500.000	1500.000	False
13RFQ875710	1500.000	1500.000	False
13RFQ875725	1500.000	1500.000	False
13RFQ875740	1500.000	1500.000	False
13RFQ875755	1500.000	1500.000	False
13RFQ890005	1500.000	1500.000	False
13RFQ890020	1500.000	1500.000	False
13RFQ890035	1500.000	1500.000	False
13RFQ890050	1500.000	1500.000	False
13RFQ890065	1500.000	1500.000	False
13RFQ890080	1500.000	1500.000	False
13RFQ890095	1500.000	1500.000	False
13RFQ890110	1500.000	1500.000	False
13RFQ890125	1500.000	1500.000	False
13RFQ890140	1500.000	1500.000	False
13RFQ890155	1500.000	1500.000	False
13RFQ890170	1500.000	1500.000	False
13RFQ890185	1500.000	1500.000	False
13RFQ890200	1500.000	1500.000	False
13RFQ890215	1500.000	1500.000	False
13RFQ890230	1500.000	1500.000	False
13RFQ890245	1500.000	1500.000	False
13RFQ890260	1500.000	1500.000	False
13RFQ890275	1500.000	1500.000	False
13RFQ890290	1500.000	1500.000	False
13RFQ890305	1500.000	1500.000	False
13RFQ890320	1500.000	1500.000	False
13RFQ890335	1500.000	1500.000	False
13RFQ890350	1500.000	1500.000	False

DPH-16 Report on Tiles - continued

<u>Tile</u>	<u>Approx. Width</u>	<u>Approx. Height</u>	<u>Overlap</u>
13RFQ890365	1500.000	1500.000	False
13RFQ890380	1500.000	1500.000	False
13RFQ890395	1500.000	1500.000	False
13RFQ890410	1500.000	1500.000	False
13RFQ890425	1500.000	1500.000	False
13RFQ890440	1500.000	1500.000	False
13RFQ890455	1500.000	1500.000	False
13RFQ890470	1500.000	1500.000	False
13RFQ890485	1500.000	1500.000	False
13RFQ890500	1500.000	1500.000	False
13RFQ890515	1500.000	1500.000	False
13RFQ890530	1500.000	1500.000	False
13RFQ890545	1500.000	1500.000	False
13RFQ890560	1500.000	1500.000	False
13RFQ890575	1500.000	1500.000	False
13RFQ890590	1500.000	1500.000	False
13RFQ890605	1500.000	1500.000	False
13RFQ890620	1500.000	1500.000	False
13RFQ890635	1500.000	1500.000	False
13RFQ890650	1500.000	1500.000	False
13RFQ890665	1500.000	1500.000	False
13RFQ890680	1500.000	1500.000	False
13RFQ890695	1500.000	1500.000	False
13RFQ890710	1500.000	1500.000	False
13RFQ890725	1500.000	1500.000	False
13RFQ890740	1500.000	1500.000	False
13RFQ890755	1500.000	1500.000	False
13RFQ905005	1500.000	1500.000	False
13RFQ905020	1500.000	1500.000	False
13RFQ905035	1500.000	1500.000	False
13RFQ905050	1500.000	1500.000	False
13RFQ905065	1500.000	1500.000	False
13RFQ905080	1500.000	1500.000	False
13RFQ905095	1500.000	1500.000	False
13RFQ905110	1500.000	1500.000	False
13RFQ905125	1500.000	1500.000	False
13RFQ905140	1500.000	1500.000	False
13RFQ905155	1500.000	1500.000	False
13RFQ905170	1500.000	1500.000	False
13RFQ905185	1500.000	1500.000	False
13RFQ905200	1500.000	1500.000	False
13RFQ905215	1500.000	1500.000	False
13RFQ905230	1500.000	1500.000	False
13RFQ905245	1500.000	1500.000	False
13RFQ905260	1500.000	1500.000	False
13RFQ905275	1500.000	1500.000	False
13RFQ905290	1500.000	1500.000	False
13RFQ905305	1500.000	1500.000	False

DPH-16 Report on Tiles - continued

<u>Tile</u>	<u>Approx. Width</u>	<u>Approx. Height</u>	<u>Overlap</u>
13RFQ905320	1500.000	1500.000	False
13RFQ905335	1500.000	1500.000	False
13RFQ905350	1500.000	1500.000	False
13RFQ905365	1500.000	1500.000	False
13RFQ905380	1500.000	1500.000	False
13RFQ905395	1500.000	1500.000	False
13RFQ905410	1500.000	1500.000	False
13RFQ905425	1500.000	1500.000	False
13RFQ905440	1500.000	1500.000	False
13RFQ905455	1500.000	1500.000	False
13RFQ905470	1500.000	1500.000	False
13RFQ905485	1500.000	1500.000	False
13RFQ905500	1500.000	1500.000	False
13RFQ905515	1500.000	1500.000	False
13RFQ905530	1500.000	1500.000	False
13RFQ905545	1500.000	1500.000	False
13RFQ905560	1500.000	1500.000	False
13RFQ905575	1500.000	1500.000	False
13RFQ905590	1500.000	1500.000	False
13RFQ905605	1500.000	1500.000	False
13RFQ905620	1500.000	1500.000	False
13RFQ905635	1500.000	1500.000	False
13RFQ905650	1500.000	1500.000	False
13RFQ905665	1500.000	1500.000	False
13RFQ905680	1500.000	1500.000	False
13RFQ905695	1500.000	1500.000	False
13RFQ905710	1500.000	1500.000	False
13RFQ905725	1500.000	1500.000	False
13RFQ905740	1500.000	1500.000	False
13RFQ905755	1500.000	1500.000	False
13RFQ920005	1500.000	1500.000	False
13RFQ920020	1500.000	1500.000	False
13RFQ920035	1500.000	1500.000	False
13RFQ920050	1500.000	1500.000	False
13RFQ920065	1500.000	1500.000	False
13RFQ920080	1500.000	1500.000	False
13RFQ920095	1500.000	1500.000	False
13RFQ920110	1500.000	1500.000	False
13RFQ920125	1500.000	1500.000	False
13RFQ920140	1500.000	1500.000	False
13RFQ920155	1500.000	1500.000	False
13RFQ920170	1500.000	1500.000	False
13RFQ920185	1500.000	1500.000	False
13RFQ920200	1500.000	1500.000	False
13RFQ920215	1500.000	1500.000	False
13RFQ920230	1500.000	1500.000	False
13RFQ920245	1500.000	1500.000	False
13RFQ920260	1500.000	1500.000	False

DPH-16 Report on Tiles - continued

<u>Tile</u>	<u>Approx. Width</u>	<u>Approx. Height</u>	<u>Overlap</u>
13RFQ920275	1500.000	1500.000	False
13RFQ920290	1500.000	1500.000	False
13RFQ920305	1500.000	1500.000	False
13RFQ920320	1500.000	1500.000	False
13RFQ920335	1500.000	1500.000	False
13RFQ920350	1500.000	1500.000	False
13RFQ920365	1500.000	1500.000	False
13RFQ920380	1500.000	1500.000	False
13RFQ920395	1500.000	1500.000	False
13RFQ920410	1500.000	1500.000	False
13RFQ920425	1500.000	1500.000	False
13RFQ920440	1500.000	1500.000	False
13RFQ920455	1500.000	1500.000	False
13RFQ920470	1500.000	1500.000	False
13RFQ920485	1500.000	1500.000	False
13RFQ920500	1500.000	1500.000	False
13RFQ920515	1500.000	1500.000	False
13RFQ920530	1500.000	1500.000	False
13RFQ920545	1500.000	1500.000	False
13RFQ920560	1500.000	1500.000	False
13RFQ920575	1500.000	1500.000	False
13RFQ920590	1500.000	1500.000	False
13RFQ920605	1500.000	1500.000	False
13RFQ920620	1500.000	1500.000	False
13RFQ920635	1500.000	1500.000	False
13RFQ920650	1500.000	1500.000	False
13RFQ920665	1500.000	1500.000	False
13RFQ920680	1500.000	1500.000	False
13RFQ920695	1500.000	1500.000	False
13RFQ920710	1500.000	1500.000	False
13RFQ920725	1500.000	1500.000	False
13RFQ920740	1500.000	1500.000	False
13RFQ920755	1500.000	1500.000	False
13RFQ935005	1500.000	1500.000	False
13RFQ935020	1500.000	1500.000	False
13RFQ935035	1500.000	1500.000	False
13RFQ935050	1500.000	1500.000	False
13RFQ935065	1500.000	1500.000	False
13RFQ935080	1500.000	1500.000	False
13RFQ935095	1500.000	1500.000	False
13RFQ935110	1500.000	1500.000	False
13RFQ935125	1500.000	1500.000	False
13RFQ935140	1500.000	1500.000	False
13RFQ935155	1500.000	1500.000	False
13RFQ935170	1500.000	1500.000	False
13RFQ935185	1500.000	1500.000	False
13RFQ935200	1500.000	1500.000	False
13RFQ935215	1500.000	1500.000	False

DPH-16 Report on Tiles - continued

<u>Tile</u>	<u>Approx. Width</u>	<u>Approx. Height</u>	<u>Overlap</u>
13RFQ935230	1500.000	1500.000	False
13RFQ935245	1500.000	1500.000	False
13RFQ935260	1500.000	1500.000	False
13RFQ935275	1500.000	1500.000	False
13RFQ935290	1500.000	1500.000	False
13RFQ935305	1500.000	1500.000	False
13RFQ935320	1500.000	1500.000	False
13RFQ935335	1500.000	1500.000	False
13RFQ935350	1500.000	1500.000	False
13RFQ935365	1500.000	1500.000	False
13RFQ935380	1500.000	1500.000	False
13RFQ935395	1500.000	1500.000	False
13RFQ935410	1500.000	1500.000	False
13RFQ935425	1500.000	1500.000	False
13RFQ935440	1500.000	1500.000	False
13RFQ935455	1500.000	1500.000	False
13RFQ935470	1500.000	1500.000	False
13RFQ935485	1500.000	1500.000	False
13RFQ935500	1500.000	1500.000	False
13RFQ935515	1500.000	1500.000	False
13RFQ935530	1500.000	1500.000	False
13RFQ935545	1500.000	1500.000	False
13RFQ935560	1500.000	1500.000	False
13RFQ935575	1500.000	1500.000	False
13RFQ935590	1500.000	1500.000	False
13RFQ935605	1500.000	1500.000	False
13RFQ935620	1500.000	1500.000	False
13RFQ935635	1500.000	1500.000	False
13RFQ935650	1500.000	1500.000	False
13RFQ935665	1500.000	1500.000	False
13RFQ935680	1500.000	1500.000	False
13RFQ935695	1500.000	1500.000	False
13RFQ935710	1500.000	1500.000	False
13RFQ935725	1500.000	1500.000	False
13RFQ935740	1500.000	1500.000	False
13RFQ935755	1500.000	1500.000	False
13RFQ950005	1500.000	1500.000	False
13RFQ950020	1500.000	1500.000	False
13RFQ950035	1500.000	1500.000	False
13RFQ950050	1500.000	1500.000	False
13RFQ950065	1500.000	1500.000	False
13RFQ950080	1500.000	1500.000	False
13RFQ950095	1500.000	1500.000	False
13RFQ950110	1500.000	1500.000	False
13RFQ950125	1500.000	1500.000	False
13RFQ950140	1500.000	1500.000	False
13RFQ950155	1500.000	1500.000	False
13RFQ950170	1500.000	1500.000	False

DPH-16 Report on Tiles - continued

<u>Tile</u>	<u>Approx. Width</u>	<u>Approx. Height</u>	<u>Overlap</u>
13RFQ950185	1500.000	1500.000	False
13RFQ950200	1500.000	1500.000	False
13RFQ950215	1500.000	1500.000	False
13RFQ950230	1500.000	1500.000	False
13RFQ950245	1500.000	1500.000	False
13RFQ950260	1500.000	1500.000	False
13RFQ950275	1500.000	1500.000	False
13RFQ950290	1500.000	1500.000	False
13RFQ950305	1500.000	1500.000	False
13RFQ950320	1500.000	1500.000	False
13RFQ950335	1500.000	1500.000	False
13RFQ950350	1500.000	1500.000	False
13RFQ950365	1500.000	1500.000	False
13RFQ950380	1500.000	1500.000	False
13RFQ950395	1500.000	1500.000	False
13RFQ950410	1500.000	1500.000	False
13RFQ950425	1500.000	1500.000	False
13RFQ950440	1500.000	1500.000	False
13RFQ950455	1500.000	1500.000	False
13RFQ950470	1500.000	1500.000	False
13RFQ950485	1500.000	1500.000	False
13RFQ950500	1500.000	1500.000	False
13RFQ950515	1500.000	1500.000	False
13RFQ950530	1500.000	1500.000	False
13RFQ950545	1500.000	1500.000	False
13RFQ950560	1500.000	1500.000	False
13RFQ950575	1500.000	1500.000	False
13RFQ950590	1500.000	1500.000	False
13RFQ950605	1500.000	1500.000	False
13RFQ950620	1500.000	1500.000	False
13RFQ950635	1500.000	1500.000	False
13RFQ950650	1500.000	1500.000	False
13RFQ950665	1500.000	1500.000	False
13RFQ950680	1500.000	1500.000	False
13RFQ950695	1500.000	1500.000	False
13RFQ950710	1500.000	1500.000	False
13RFQ950725	1500.000	1500.000	False
13RFQ950740	1500.000	1500.000	False
13RFQ950755	1500.000	1500.000	False
13RFQ965005	1500.000	1500.000	False
13RFQ965020	1500.000	1500.000	False
13RFQ965035	1500.000	1500.000	False
13RFQ965050	1500.000	1500.000	False
13RFQ965065	1500.000	1500.000	False
13RFQ965080	1500.000	1500.000	False
13RFQ965095	1500.000	1500.000	False
13RFQ965110	1500.000	1500.000	False
13RFQ965125	1500.000	1500.000	False

DPH-16 Report on Tiles - continued

<u>Tile</u>	<u>Approx. Width</u>	<u>Approx. Height</u>	<u>Overlap</u>
13RFQ965140	1500.000	1500.000	False
13RFQ965155	1500.000	1500.000	False
13RFQ965170	1500.000	1500.000	False
13RFQ965185	1500.000	1500.000	False
13RFQ965200	1500.000	1500.000	False
13RFQ965215	1500.000	1500.000	False
13RFQ965230	1500.000	1500.000	False
13RFQ965245	1500.000	1500.000	False
13RFQ965260	1500.000	1500.000	False
13RFQ965275	1500.000	1500.000	False
13RFQ965290	1500.000	1500.000	False
13RFQ965305	1500.000	1500.000	False
13RFQ965320	1500.000	1500.000	False
13RFQ965335	1500.000	1500.000	False
13RFQ965350	1500.000	1500.000	False
13RFQ965365	1500.000	1500.000	False
13RFQ965380	1500.000	1500.000	False
13RFQ965395	1500.000	1500.000	False
13RFQ965410	1500.000	1500.000	False
13RFQ965425	1500.000	1500.000	False
13RFQ965440	1500.000	1500.000	False
13RFQ965455	1500.000	1500.000	False
13RFQ965470	1500.000	1500.000	False
13RFQ965485	1500.000	1500.000	False
13RFQ965500	1500.000	1500.000	False
13RFQ965515	1500.000	1500.000	False
13RFQ965530	1500.000	1500.000	False
13RFQ965545	1500.000	1500.000	False
13RFQ965560	1500.000	1500.000	False
13RFQ965575	1500.000	1500.000	False
13RFQ965590	1500.000	1500.000	False
13RFQ965605	1500.000	1500.000	False
13RFQ965620	1500.000	1500.000	False
13RFQ965635	1500.000	1500.000	False
13RFQ965650	1500.000	1500.000	False
13RFQ965665	1500.000	1500.000	False
13RFQ965680	1500.000	1500.000	False
13RFQ965695	1500.000	1500.000	False
13RFQ965710	1500.000	1500.000	False
13RFQ965725	1500.000	1500.000	False
13RFQ965740	1500.000	1500.000	False
13RFQ965755	1500.000	1500.000	False
13RFQ980005	1500.000	1500.000	False
13RFQ980020	1500.000	1500.000	False
13RFQ980035	1500.000	1500.000	False
13RFQ980050	1500.000	1500.000	False
13RFQ980065	1500.000	1500.000	False
13RFQ980080	1500.000	1500.000	False

DPH-16 Report on Tiles - continued

<u>Tile</u>	<u>Approx. Width</u>	<u>Approx. Height</u>	<u>Overlap</u>
13RFQ980095	1500.000	1500.000	False
13RFQ980110	1500.000	1500.000	False
13RFQ980125	1500.000	1500.000	False
13RFQ980140	1500.000	1500.000	False
13RFQ980155	1500.000	1500.000	False
13RFQ980170	1500.000	1500.000	False
13RFQ980185	1500.000	1500.000	False
13RFQ980200	1500.000	1500.000	False
13RFQ980215	1500.000	1500.000	False
13RFQ980230	1500.000	1500.000	False
13RFQ980245	1500.000	1500.000	False
13RFQ980260	1500.000	1500.000	False
13RFQ980275	1500.000	1500.000	False
13RFQ980290	1500.000	1500.000	False
13RFQ980305	1500.000	1500.000	False
13RFQ980320	1500.000	1500.000	False
13RFQ980335	1500.000	1500.000	False
13RFQ980350	1500.000	1500.000	False
13RFQ980365	1500.000	1500.000	False
13RFQ980380	1500.000	1500.000	False
13RFQ980395	1500.000	1500.000	False
13RFQ980410	1500.000	1500.000	False
13RFQ980425	1500.000	1500.000	False
13RFQ980440	1500.000	1500.000	False
13RFQ980455	1500.000	1500.000	False
13RFQ980470	1500.000	1500.000	False
13RFQ980485	1500.000	1500.000	False
13RFQ980500	1500.000	1500.000	False
13RFQ980515	1500.000	1500.000	False
13RFQ980530	1500.000	1500.000	False
13RFQ980545	1500.000	1500.000	False
13RFQ980560	1500.000	1500.000	False
13RFQ980575	1500.000	1500.000	False
13RFQ980590	1500.000	1500.000	False
13RFQ980605	1500.000	1500.000	False
13RFQ980620	1500.000	1500.000	False
13RFQ980635	1500.000	1500.000	False
13RFQ980650	1500.000	1500.000	False
13RFQ980665	1500.000	1500.000	False
13RFQ980680	1500.000	1500.000	False
13RFQ980695	1500.000	1500.000	False
13RFQ980710	1500.000	1500.000	False
13RFQ980725	1500.000	1500.000	False
13RFQ980740	1500.000	1500.000	False
13RFQ980755	1500.000	1500.000	False
13RGP010480	1500.000	1500.000	False
13RGP010495	1500.000	1500.000	False
13RGP010510	1500.000	1500.000	False

DPH-16 Report on Tiles - continued

<u>Tile</u>	<u>Approx. Width</u>	<u>Approx. Height</u>	<u>Overlap</u>
13RGP010525	1500.000	1500.000	False
13RGP010540	1500.000	1500.000	False
13RGP010555	1500.000	1500.000	False
13RGP010570	1500.000	1500.000	False
13RGP010585	1500.000	1500.000	False
13RGP010600	1500.000	1500.000	False
13RGP010615	1500.000	1500.000	False
13RGP010630	1500.000	1500.000	False
13RGP010645	1500.000	1500.000	False
13RGP010660	1500.000	1500.000	False
13RGP010675	1500.000	1500.000	False
13RGP010690	1500.000	1500.000	False
13RGP010705	1500.000	1500.000	False
13RGP010720	1500.000	1500.000	False
13RGP010735	1500.000	1500.000	False
13RGP010750	1500.000	1500.000	False
13RGP010765	1500.000	1500.000	False
13RGP010780	1500.000	1500.000	False
13RGP010795	1500.000	1500.000	False
13RGP010810	1500.000	1500.000	False
13RGP010825	1500.000	1500.000	False
13RGP010840	1500.000	1500.000	False
13RGP010855	1500.000	1500.000	False
13RGP010870	1500.000	1500.000	False
13RGP010885	1500.000	1500.000	False
13RGP010900	1500.000	1500.000	False
13RGP010915	1500.000	1500.000	False
13RGP010930	1500.000	1500.000	False
13RGP010945	1500.000	1500.000	False
13RGP010960	1500.000	1500.000	False
13RGP010975	1500.000	1500.000	False
13RGP010990	1500.000	1500.000	False
13RGP025480	1500.000	1500.000	False
13RGP025495	1500.000	1500.000	False
13RGP025510	1500.000	1500.000	False
13RGP025525	1500.000	1500.000	False
13RGP025540	1500.000	1500.000	False
13RGP025555	1500.000	1500.000	False
13RGP025570	1500.000	1500.000	False
13RGP025585	1500.000	1500.000	False
13RGP025600	1500.000	1500.000	False
13RGP025615	1500.000	1500.000	False
13RGP025630	1500.000	1500.000	False
13RGP025645	1500.000	1500.000	False
13RGP025660	1500.000	1500.000	False
13RGP025675	1500.000	1500.000	False
13RGP025690	1500.000	1500.000	False
13RGP025705	1500.000	1500.000	False

DPH-16 Report on Tiles - continued

<u>Tile</u>	<u>Approx. Width</u>	<u>Approx. Height</u>	<u>Overlap</u>
13RGP025720	1500.000	1500.000	False
13RGP025735	1500.000	1500.000	False
13RGP025750	1500.000	1500.000	False
13RGP025765	1500.000	1500.000	False
13RGP025780	1500.000	1500.000	False
13RGP025795	1500.000	1500.000	False
13RGP025810	1500.000	1500.000	False
13RGP025825	1500.000	1500.000	False
13RGP025840	1500.000	1500.000	False
13RGP025855	1500.000	1500.000	False
13RGP025870	1500.000	1500.000	False
13RGP025885	1500.000	1500.000	False
13RGP025900	1500.000	1500.000	False
13RGP025915	1500.000	1500.000	False
13RGP025930	1500.000	1500.000	False
13RGP025945	1500.000	1500.000	False
13RGP025960	1500.000	1500.000	False
13RGP025975	1500.000	1500.000	False
13RGP025990	1500.000	1500.000	False
13RGP040480	1500.000	1500.000	False
13RGP040495	1500.000	1500.000	False
13RGP040510	1500.000	1500.000	False
13RGP040525	1500.000	1500.000	False
13RGP040540	1500.000	1500.000	False
13RGP040555	1500.000	1500.000	False
13RGP040570	1500.000	1500.000	False
13RGP040585	1500.000	1500.000	False
13RGP040600	1500.000	1500.000	False
13RGP040615	1500.000	1500.000	False
13RGP040630	1500.000	1500.000	False
13RGP040645	1500.000	1500.000	False
13RGP040660	1500.000	1500.000	False
13RGP040675	1500.000	1500.000	False
13RGP040690	1500.000	1500.000	False
13RGP040705	1500.000	1500.000	False
13RGP040720	1500.000	1500.000	False
13RGP040735	1500.000	1500.000	False
13RGP040750	1500.000	1500.000	False
13RGP040765	1500.000	1500.000	False
13RGP040780	1500.000	1500.000	False
13RGP040795	1500.000	1500.000	False
13RGP040810	1500.000	1500.000	False
13RGP040825	1500.000	1500.000	False
13RGP040840	1500.000	1500.000	False
13RGP040855	1500.000	1500.000	False
13RGP040870	1500.000	1500.000	False
13RGP040885	1500.000	1500.000	False
13RGP040900	1500.000	1500.000	False

DPH-16 Report on Tiles - continued

<u>Tile</u>	<u>Approx. Width</u>	<u>Approx. Height</u>	<u>Overlap</u>
13RGP040915	1500.000	1500.000	False
13RGP040930	1500.000	1500.000	False
13RGP040945	1500.000	1500.000	False
13RGP040960	1500.000	1500.000	False
13RGP040975	1500.000	1500.000	False
13RGP040990	1500.000	1500.000	False
13RGP055480	1500.000	1500.000	False
13RGP055495	1500.000	1500.000	False
13RGP055510	1500.000	1500.000	False
13RGP055525	1500.000	1500.000	False
13RGP055540	1500.000	1500.000	False
13RGP055555	1500.000	1500.000	False
13RGP055570	1500.000	1500.000	False
13RGP055585	1500.000	1500.000	False
13RGP055600	1500.000	1500.000	False
13RGP055615	1500.000	1500.000	False
13RGP055630	1500.000	1500.000	False
13RGP055645	1500.000	1500.000	False
13RGP055660	1500.000	1500.000	False
13RGP055675	1500.000	1500.000	False
13RGP055690	1500.000	1500.000	False
13RGP055705	1500.000	1500.000	False
13RGP055720	1500.000	1500.000	False
13RGP055735	1500.000	1500.000	False
13RGP055750	1500.000	1500.000	False
13RGP055765	1500.000	1500.000	False
13RGP055780	1500.000	1500.000	False
13RGP055795	1500.000	1500.000	False
13RGP055810	1500.000	1500.000	False
13RGP055825	1500.000	1500.000	False
13RGP055840	1500.000	1500.000	False
13RGP055855	1500.000	1500.000	False
13RGP055870	1500.000	1500.000	False
13RGP055885	1500.000	1500.000	False
13RGP055900	1500.000	1500.000	False
13RGP055915	1500.000	1500.000	False
13RGP055930	1500.000	1500.000	False
13RGP055945	1500.000	1500.000	False
13RGP055960	1500.000	1500.000	False
13RGP055975	1500.000	1500.000	False
13RGP055990	1500.000	1500.000	False
13RGP070480	1500.000	1500.000	False
13RGP070495	1500.000	1500.000	False
13RGP070510	1500.000	1500.000	False
13RGP070525	1500.000	1500.000	False
13RGP070540	1500.000	1500.000	False
13RGP070555	1500.000	1500.000	False
13RGP070570	1500.000	1500.000	False

DPH-16 Report on Tiles - continued

<u>Tile</u>	<u>Approx. Width</u>	<u>Approx. Height</u>	<u>Overlap</u>
13RGP070585	1500.000	1500.000	False
13RGP070600	1500.000	1500.000	False
13RGP070615	1500.000	1500.000	False
13RGP070630	1500.000	1500.000	False
13RGP070645	1500.000	1500.000	False
13RGP070660	1500.000	1500.000	False
13RGP070675	1500.000	1500.000	False
13RGP070690	1500.000	1500.000	False
13RGP070705	1500.000	1500.000	False
13RGP070720	1500.000	1500.000	False
13RGP070735	1500.000	1500.000	False
13RGP070750	1500.000	1500.000	False
13RGP070765	1500.000	1500.000	False
13RGP070780	1500.000	1500.000	False
13RGP070795	1500.000	1500.000	False
13RGP070810	1500.000	1500.000	False
13RGP070825	1500.000	1500.000	False
13RGP070840	1500.000	1500.000	False
13RGP070855	1500.000	1500.000	False
13RGP070870	1500.000	1500.000	False
13RGP070885	1500.000	1500.000	False
13RGP070900	1500.000	1500.000	False
13RGP070915	1500.000	1500.000	False
13RGP070930	1500.000	1500.000	False
13RGP070945	1500.000	1500.000	False
13RGP070960	1500.000	1500.000	False
13RGP070975	1500.000	1500.000	False
13RGP070990	1500.000	1500.000	False
13RGP085480	1500.000	1500.000	False
13RGP085495	1500.000	1500.000	False
13RGP085510	1500.000	1500.000	False
13RGP085525	1500.000	1500.000	False
13RGP085540	1500.000	1500.000	False
13RGP085555	1500.000	1500.000	False
13RGP085570	1500.000	1500.000	False
13RGP085585	1500.000	1500.000	False
13RGP085600	1500.000	1500.000	False
13RGP085615	1500.000	1500.000	False
13RGP085630	1500.000	1500.000	False
13RGP085645	1500.000	1500.000	False
13RGP085660	1500.000	1500.000	False
13RGP085675	1500.000	1500.000	False
13RGP085690	1500.000	1500.000	False
13RGP085705	1500.000	1500.000	False
13RGP085720	1500.000	1500.000	False
13RGP085735	1500.000	1500.000	False
13RGP085750	1500.000	1500.000	False
13RGP085765	1500.000	1500.000	False

DPH-16 Report on Tiles - continued

<u>Tile</u>	<u>Approx. Width</u>	<u>Approx. Height</u>	<u>Overlap</u>
13RGP085780	1500.000	1500.000	False
13RGP085795	1500.000	1500.000	False
13RGP085810	1500.000	1500.000	False
13RGP085825	1500.000	1500.000	False
13RGP085840	1500.000	1500.000	False
13RGP085855	1500.000	1500.000	False
13RGP085870	1500.000	1500.000	False
13RGP085885	1500.000	1500.000	False
13RGP085900	1500.000	1500.000	False
13RGP085915	1500.000	1500.000	False
13RGP085930	1500.000	1500.000	False
13RGP085945	1500.000	1500.000	False
13RGP085960	1500.000	1500.000	False
13RGP085975	1500.000	1500.000	False
13RGP085990	1500.000	1500.000	False
13RGP100480	1500.000	1500.000	False
13RGP100495	1500.000	1500.000	False
13RGP100510	1500.000	1500.000	False
13RGP100525	1500.000	1500.000	False
13RGP100540	1500.000	1500.000	False
13RGP100555	1500.000	1500.000	False
13RGP100570	1500.000	1500.000	False
13RGP100585	1500.000	1500.000	False
13RGP100600	1500.000	1500.000	False
13RGP100615	1500.000	1500.000	False
13RGP100630	1500.000	1500.000	False
13RGP100645	1500.000	1500.000	False
13RGP100660	1500.000	1500.000	False
13RGP100675	1500.000	1500.000	False
13RGP100690	1500.000	1500.000	False
13RGP100705	1500.000	1500.000	False
13RGP100720	1500.000	1500.000	False
13RGP100735	1500.000	1500.000	False
13RGP100750	1500.000	1500.000	False
13RGP100765	1500.000	1500.000	False
13RGP100780	1500.000	1500.000	False
13RGP100795	1500.000	1500.000	False
13RGP100810	1500.000	1500.000	False
13RGP100825	1500.000	1500.000	False
13RGP100840	1500.000	1500.000	False
13RGP100855	1500.000	1500.000	False
13RGP100870	1500.000	1500.000	False
13RGP100885	1500.000	1500.000	False
13RGP100900	1500.000	1500.000	False
13RGP100915	1500.000	1500.000	False
13RGP100930	1500.000	1500.000	False
13RGP100945	1500.000	1500.000	False
13RGP100960	1500.000	1500.000	False

DPH-16 Report on Tiles - continued

<u>Tile</u>	<u>Approx. Width</u>	<u>Approx. Height</u>	<u>Overlap</u>
13RGP100975	1500.000	1500.000	False
13RGP100990	1500.000	1500.000	False
13RGP115480	1500.000	1500.000	False
13RGP115495	1500.000	1500.000	False
13RGP115510	1500.000	1500.000	False
13RGP115525	1500.000	1500.000	False
13RGP115540	1500.000	1500.000	False
13RGP115555	1500.000	1500.000	False
13RGP115570	1500.000	1500.000	False
13RGP115585	1500.000	1500.000	False
13RGP115600	1500.000	1500.000	False
13RGP115615	1500.000	1500.000	False
13RGP115630	1500.000	1500.000	False
13RGP115645	1500.000	1500.000	False
13RGP115660	1500.000	1500.000	False
13RGP115675	1500.000	1500.000	False
13RGP115690	1500.000	1500.000	False
13RGP115705	1500.000	1500.000	False
13RGP115720	1500.000	1500.000	False
13RGP115735	1500.000	1500.000	False
13RGP115750	1500.000	1500.000	False
13RGP115765	1500.000	1500.000	False
13RGP115780	1500.000	1500.000	False
13RGP115795	1500.000	1500.000	False
13RGP115810	1500.000	1500.000	False
13RGP115825	1500.000	1500.000	False
13RGP115840	1500.000	1500.000	False
13RGP115855	1500.000	1500.000	False
13RGP115870	1500.000	1500.000	False
13RGP115885	1500.000	1500.000	False
13RGP115900	1500.000	1500.000	False
13RGP115915	1500.000	1500.000	False
13RGP115930	1500.000	1500.000	False
13RGP115945	1500.000	1500.000	False
13RGP115960	1500.000	1500.000	False
13RGP115975	1500.000	1500.000	False
13RGP115990	1500.000	1500.000	False
13RGP130480	1500.000	1500.000	False
13RGP130495	1500.000	1500.000	False
13RGP130510	1500.000	1500.000	False
13RGP130525	1500.000	1500.000	False
13RGP130540	1500.000	1500.000	False
13RGP130555	1500.000	1500.000	False
13RGP130570	1500.000	1500.000	False
13RGP130585	1500.000	1500.000	False
13RGP130600	1500.000	1500.000	False
13RGP130615	1500.000	1500.000	False
13RGP130630	1500.000	1500.000	False

DPH-16 Report on Tiles - continued

<u>Tile</u>	<u>Approx. Width</u>	<u>Approx. Height</u>	<u>Overlap</u>
13RGP130645	1500.000	1500.000	False
13RGP130660	1500.000	1500.000	False
13RGP130675	1500.000	1500.000	False
13RGP130690	1500.000	1500.000	False
13RGP130705	1500.000	1500.000	False
13RGP130720	1500.000	1500.000	False
13RGP130735	1500.000	1500.000	False
13RGP130750	1500.000	1500.000	False
13RGP130765	1500.000	1500.000	False
13RGP130780	1500.000	1500.000	False
13RGP130795	1500.000	1500.000	False
13RGP130810	1500.000	1500.000	False
13RGP130825	1500.000	1500.000	False
13RGP130840	1500.000	1500.000	False
13RGP130855	1500.000	1500.000	False
13RGP130870	1500.000	1500.000	False
13RGP130885	1500.000	1500.000	False
13RGP130900	1500.000	1500.000	False
13RGP130915	1500.000	1500.000	False
13RGP130930	1500.000	1500.000	False
13RGP130945	1500.000	1500.000	False
13RGP130960	1500.000	1500.000	False
13RGP130975	1500.000	1500.000	False
13RGP130990	1500.000	1500.000	False
13RGP145480	1500.000	1500.000	False
13RGP145495	1500.000	1500.000	False
13RGP145510	1500.000	1500.000	False
13RGP145525	1500.000	1500.000	False
13RGP145540	1500.000	1500.000	False
13RGP145555	1500.000	1500.000	False
13RGP145570	1500.000	1500.000	False
13RGP145585	1500.000	1500.000	False
13RGP145600	1500.000	1500.000	False
13RGP145615	1500.000	1500.000	False
13RGP145630	1500.000	1500.000	False
13RGP145645	1500.000	1500.000	False
13RGP145660	1500.000	1500.000	False
13RGP145675	1500.000	1500.000	False
13RGP145690	1500.000	1500.000	False
13RGP145705	1500.000	1500.000	False
13RGP145720	1500.000	1500.000	False
13RGP145735	1500.000	1500.000	False
13RGP145750	1500.000	1500.000	False
13RGP145765	1500.000	1500.000	False
13RGP145780	1500.000	1500.000	False
13RGP145795	1500.000	1500.000	False
13RGP145810	1500.000	1500.000	False
13RGP145825	1500.000	1500.000	False

DPH-16 Report on Tiles - continued

<u>Tile</u>	<u>Approx. Width</u>	<u>Approx. Height</u>	<u>Overlap</u>
13RGP145840	1500.000	1500.000	False
13RGP145855	1500.000	1500.000	False
13RGP145870	1500.000	1500.000	False
13RGP145885	1500.000	1500.000	False
13RGP145900	1500.000	1500.000	False
13RGP145915	1500.000	1500.000	False
13RGP145930	1500.000	1500.000	False
13RGP145945	1500.000	1500.000	False
13RGP145960	1500.000	1500.000	False
13RGP145975	1500.000	1500.000	False
13RGP145990	1500.000	1500.000	False
13RGP160480	1500.000	1500.000	False
13RGP160495	1500.000	1500.000	False
13RGP160510	1500.000	1500.000	False
13RGP160525	1500.000	1500.000	False
13RGP160540	1500.000	1500.000	False
13RGP160555	1500.000	1500.000	False
13RGP160570	1500.000	1500.000	False
13RGP160585	1500.000	1500.000	False
13RGP160600	1500.000	1500.000	False
13RGP160615	1500.000	1500.000	False
13RGP160630	1500.000	1500.000	False
13RGP160645	1500.000	1500.000	False
13RGP160660	1500.000	1500.000	False
13RGP160675	1500.000	1500.000	False
13RGP160690	1500.000	1500.000	False
13RGP160705	1500.000	1500.000	False
13RGP160720	1500.000	1500.000	False
13RGP160735	1500.000	1500.000	False
13RGP160750	1500.000	1500.000	False
13RGP160765	1500.000	1500.000	False
13RGP160780	1500.000	1500.000	False
13RGP160795	1500.000	1500.000	False
13RGP160810	1500.000	1500.000	False
13RGP160825	1500.000	1500.000	False
13RGP160840	1500.000	1500.000	False
13RGP160855	1500.000	1500.000	False
13RGP160870	1500.000	1500.000	False
13RGP160885	1500.000	1500.000	False
13RGP160900	1500.000	1500.000	False
13RGP160915	1500.000	1500.000	False
13RGP160930	1500.000	1500.000	False
13RGP160945	1500.000	1500.000	False
13RGP160960	1500.000	1500.000	False
13RGP160975	1500.000	1500.000	False
13RGP160990	1500.000	1500.000	False
13RGP175480	1500.000	1500.000	False
13RGP175495	1500.000	1500.000	False

DPH-16 Report on Tiles - continued

<u>Tile</u>	<u>Approx. Width</u>	<u>Approx. Height</u>	<u>Overlap</u>
13RGP175510	1500.000	1500.000	False
13RGP175525	1500.000	1500.000	False
13RGP175540	1500.000	1500.000	False
13RGP175555	1500.000	1500.000	False
13RGP175570	1500.000	1500.000	False
13RGP175585	1500.000	1500.000	False
13RGP175600	1500.000	1500.000	False
13RGP175615	1500.000	1500.000	False
13RGP175630	1500.000	1500.000	False
13RGP175645	1500.000	1500.000	False
13RGP175660	1500.000	1500.000	False
13RGP175675	1500.000	1500.000	False
13RGP175690	1500.000	1500.000	False
13RGP175705	1500.000	1500.000	False
13RGP175720	1500.000	1500.000	False
13RGP175735	1500.000	1500.000	False
13RGP175750	1500.000	1500.000	False
13RGP175765	1500.000	1500.000	False
13RGP175780	1500.000	1500.000	False
13RGP175795	1500.000	1500.000	False
13RGP175810	1500.000	1500.000	False
13RGP175825	1500.000	1500.000	False
13RGP175840	1500.000	1500.000	False
13RGP175855	1500.000	1500.000	False
13RGP175870	1500.000	1500.000	False
13RGP175885	1500.000	1500.000	False
13RGP175900	1500.000	1500.000	False
13RGP175915	1500.000	1500.000	False
13RGP175930	1500.000	1500.000	False
13RGP175945	1500.000	1500.000	False
13RGP175960	1500.000	1500.000	False
13RGP175975	1500.000	1500.000	False
13RGP175990	1500.000	1500.000	False
13RGP190480	1500.000	1500.000	False
13RGP190495	1500.000	1500.000	False
13RGP190510	1500.000	1500.000	False
13RGP190525	1500.000	1500.000	False
13RGP190540	1500.000	1500.000	False
13RGP190555	1500.000	1500.000	False
13RGP190570	1500.000	1500.000	False
13RGP190585	1500.000	1500.000	False
13RGP190600	1500.000	1500.000	False
13RGP190615	1500.000	1500.000	False
13RGP190630	1500.000	1500.000	False
13RGP190645	1500.000	1500.000	False
13RGP190660	1500.000	1500.000	False
13RGP190675	1500.000	1500.000	False
13RGP190690	1500.000	1500.000	False

DPH-16 Report on Tiles - continued

<u>Tile</u>	<u>Approx. Width</u>	<u>Approx. Height</u>	<u>Overlap</u>
13RGP190705	1500.000	1500.000	False
13RGP190720	1500.000	1500.000	False
13RGP190735	1500.000	1500.000	False
13RGP190750	1500.000	1500.000	False
13RGP190765	1500.000	1500.000	False
13RGP190780	1500.000	1500.000	False
13RGP190795	1500.000	1500.000	False
13RGP190810	1500.000	1500.000	False
13RGP190825	1500.000	1500.000	False
13RGP190840	1500.000	1500.000	False
13RGP190855	1500.000	1500.000	False
13RGP190870	1500.000	1500.000	False
13RGP190885	1500.000	1500.000	False
13RGP190900	1500.000	1500.000	False
13RGP190915	1500.000	1500.000	False
13RGP190930	1500.000	1500.000	False
13RGP190945	1500.000	1500.000	False
13RGP190960	1500.000	1500.000	False
13RGP190975	1500.000	1500.000	False
13RGP190990	1500.000	1500.000	False
13RGP205480	1500.000	1500.000	False
13RGP205495	1500.000	1500.000	False
13RGP205510	1500.000	1500.000	False
13RGP205525	1500.000	1500.000	False
13RGP205540	1500.000	1500.000	False
13RGP205555	1500.000	1500.000	False
13RGP205570	1500.000	1500.000	False
13RGP205585	1500.000	1500.000	False
13RGP205600	1500.000	1500.000	False
13RGP205615	1500.000	1500.000	False
13RGP205630	1500.000	1500.000	False
13RGP205645	1500.000	1500.000	False
13RGP205660	1500.000	1500.000	False
13RGP205675	1500.000	1500.000	False
13RGP205690	1500.000	1500.000	False
13RGP205705	1500.000	1500.000	False
13RGP205720	1500.000	1500.000	False
13RGP205735	1500.000	1500.000	False
13RGP205750	1500.000	1500.000	False
13RGP205765	1500.000	1500.000	False
13RGP205780	1500.000	1500.000	False
13RGP205795	1500.000	1500.000	False
13RGP205810	1500.000	1500.000	False
13RGP205825	1500.000	1500.000	False
13RGP205840	1500.000	1500.000	False
13RGP205855	1500.000	1500.000	False
13RGP205870	1500.000	1500.000	False
13RGP205885	1500.000	1500.000	False

DPH-16 Report on Tiles - continued

<u>Tile</u>	<u>Approx. Width</u>	<u>Approx. Height</u>	<u>Overlap</u>
13RGP205900	1500.000	1500.000	False
13RGP205915	1500.000	1500.000	False
13RGP205930	1500.000	1500.000	False
13RGP205945	1500.000	1500.000	False
13RGP205960	1500.000	1500.000	False
13RGP205975	1500.000	1500.000	False
13RGP205990	1500.000	1500.000	False
13RGP220480	1500.000	1500.000	False
13RGP220495	1500.000	1500.000	False
13RGP220510	1500.000	1500.000	False
13RGP220525	1500.000	1500.000	False
13RGP220540	1500.000	1500.000	False
13RGP220555	1500.000	1500.000	False
13RGP220570	1500.000	1500.000	False
13RGP220585	1500.000	1500.000	False
13RGP220600	1500.000	1500.000	False
13RGP220615	1500.000	1500.000	False
13RGP220630	1500.000	1500.000	False
13RGP220645	1500.000	1500.000	False
13RGP220660	1500.000	1500.000	False
13RGP220675	1500.000	1500.000	False
13RGP220690	1500.000	1500.000	False
13RGP220705	1500.000	1500.000	False
13RGP220720	1500.000	1500.000	False
13RGP220735	1500.000	1500.000	False
13RGP220750	1500.000	1500.000	False
13RGP220765	1500.000	1500.000	False
13RGP220780	1500.000	1500.000	False
13RGP220795	1500.000	1500.000	False
13RGP220810	1500.000	1500.000	False
13RGP220825	1500.000	1500.000	False
13RGP220840	1500.000	1500.000	False
13RGP220855	1500.000	1500.000	False
13RGP220870	1500.000	1500.000	False
13RGP220885	1500.000	1500.000	False
13RGP220900	1500.000	1500.000	False
13RGP220915	1500.000	1500.000	False
13RGP220930	1500.000	1500.000	False
13RGP220945	1500.000	1500.000	False
13RGP220960	1500.000	1500.000	False
13RGP220975	1500.000	1500.000	False
13RGP220990	1500.000	1500.000	False
13RGP235480	1500.000	1500.000	False
13RGP235495	1500.000	1500.000	False
13RGP235510	1500.000	1500.000	False
13RGP235525	1500.000	1500.000	False
13RGP235540	1500.000	1500.000	False
13RGP235555	1500.000	1500.000	False

DPH-16 Report on Tiles - continued

<u>Tile</u>	<u>Approx. Width</u>	<u>Approx. Height</u>	<u>Overlap</u>
13RGP235570	1500.000	1500.000	False
13RGP235585	1500.000	1500.000	False
13RGP235600	1500.000	1500.000	False
13RGP235615	1500.000	1500.000	False
13RGP235630	1500.000	1500.000	False
13RGP235645	1500.000	1500.000	False
13RGP235660	1500.000	1500.000	False
13RGP235675	1500.000	1500.000	False
13RGP235690	1500.000	1500.000	False
13RGP235705	1500.000	1500.000	False
13RGP235720	1500.000	1500.000	False
13RGP235735	1500.000	1500.000	False
13RGP235750	1500.000	1500.000	False
13RGP235765	1500.000	1500.000	False
13RGP235780	1500.000	1500.000	False
13RGP235795	1500.000	1500.000	False
13RGP235810	1500.000	1500.000	False
13RGP235825	1500.000	1500.000	False
13RGP235840	1500.000	1500.000	False
13RGP235855	1500.000	1500.000	False
13RGP235870	1500.000	1500.000	False
13RGP235885	1500.000	1500.000	False
13RGP235900	1500.000	1500.000	False
13RGP235915	1500.000	1500.000	False
13RGP235930	1500.000	1500.000	False
13RGP235945	1500.000	1500.000	False
13RGP235960	1500.000	1500.000	False
13RGP235975	1500.000	1500.000	False
13RGP235990	1500.000	1500.000	False
13RGP250480	1500.000	1500.000	False
13RGP250495	1500.000	1500.000	False
13RGP250510	1500.000	1500.000	False
13RGP250525	1500.000	1500.000	False
13RGP250540	1500.000	1500.000	False
13RGP250555	1500.000	1500.000	False
13RGP250570	1500.000	1500.000	False
13RGP250585	1500.000	1500.000	False
13RGP250600	1500.000	1500.000	False
13RGP250615	1500.000	1500.000	False
13RGP250630	1500.000	1500.000	False
13RGP250645	1500.000	1500.000	False
13RGP250660	1500.000	1500.000	False
13RGP250675	1500.000	1500.000	False
13RGP250690	1500.000	1500.000	False
13RGP250705	1500.000	1500.000	False
13RGP250720	1500.000	1500.000	False
13RGP250735	1500.000	1500.000	False
13RGP250750	1500.000	1500.000	False

DPH-16 Report on Tiles - continued

<u>Tile</u>	<u>Approx. Width</u>	<u>Approx. Height</u>	<u>Overlap</u>
13RGP250765	1500.000	1500.000	False
13RGP250780	1500.000	1500.000	False
13RGP250795	1500.000	1500.000	False
13RGP250810	1500.000	1500.000	False
13RGP250825	1500.000	1500.000	False
13RGP250840	1500.000	1500.000	False
13RGP250855	1500.000	1500.000	False
13RGP250870	1500.000	1500.000	False
13RGP250885	1500.000	1500.000	False
13RGP250900	1500.000	1500.000	False
13RGP250915	1500.000	1500.000	False
13RGP250930	1500.000	1500.000	False
13RGP250945	1500.000	1500.000	False
13RGP250960	1500.000	1500.000	False
13RGP250975	1500.000	1500.000	False
13RGP250990	1500.000	1500.000	False
13RGP265480	1500.000	1500.000	False
13RGP265495	1500.000	1500.000	False
13RGP265510	1500.000	1500.000	False
13RGP265525	1500.000	1500.000	False
13RGP265540	1500.000	1500.000	False
13RGP265555	1500.000	1500.000	False
13RGP265570	1500.000	1500.000	False
13RGP265585	1500.000	1500.000	False
13RGP265600	1500.000	1500.000	False
13RGP265615	1500.000	1500.000	False
13RGP265630	1500.000	1500.000	False
13RGP265645	1500.000	1500.000	False
13RGP265660	1500.000	1500.000	False
13RGP265675	1500.000	1500.000	False
13RGP265690	1500.000	1500.000	False
13RGP265705	1500.000	1500.000	False
13RGP265720	1500.000	1500.000	False
13RGP265735	1500.000	1500.000	False
13RGP265750	1500.000	1500.000	False
13RGP265765	1500.000	1500.000	False
13RGP265780	1500.000	1500.000	False
13RGP265795	1500.000	1500.000	False
13RGP265810	1500.000	1500.000	False
13RGP265825	1500.000	1500.000	False
13RGP265840	1500.000	1500.000	False
13RGP265855	1500.000	1500.000	False
13RGP265870	1500.000	1500.000	False
13RGP265885	1500.000	1500.000	False
13RGP265900	1500.000	1500.000	False
13RGP265915	1500.000	1500.000	False
13RGP265930	1500.000	1500.000	False
13RGP265945	1500.000	1500.000	False

DPH-16 Report on Tiles - continued

<u>Tile</u>	<u>Approx. Width</u>	<u>Approx. Height</u>	<u>Overlap</u>
13RGP265960	1500.000	1500.000	False
13RGP265975	1500.000	1500.000	False
13RGP265990	1500.000	1500.000	False
13RGP280480	1500.000	1500.000	False
13RGP280495	1500.000	1500.000	False
13RGP280510	1500.000	1500.000	False
13RGP280525	1500.000	1500.000	False
13RGP280540	1500.000	1500.000	False
13RGP280555	1500.000	1500.000	False
13RGP280570	1500.000	1500.000	False
13RGP280585	1500.000	1500.000	False
13RGP280600	1500.000	1500.000	False
13RGP280615	1500.000	1500.000	False
13RGP280630	1500.000	1500.000	False
13RGP280645	1500.000	1500.000	False
13RGP280660	1500.000	1500.000	False
13RGP280675	1500.000	1500.000	False
13RGP280690	1500.000	1500.000	False
13RGP280705	1500.000	1500.000	False
13RGP280720	1500.000	1500.000	False
13RGP280735	1500.000	1500.000	False
13RGP280750	1500.000	1500.000	False
13RGP280765	1500.000	1500.000	False
13RGP280780	1500.000	1500.000	False
13RGP280795	1500.000	1500.000	False
13RGP280810	1500.000	1500.000	False
13RGP280825	1500.000	1500.000	False
13RGP280840	1500.000	1500.000	False
13RGP280855	1500.000	1500.000	False
13RGP280870	1500.000	1500.000	False
13RGP280885	1500.000	1500.000	False
13RGP280900	1500.000	1500.000	False
13RGP280915	1500.000	1500.000	False
13RGP280930	1500.000	1500.000	False
13RGP280945	1500.000	1500.000	False
13RGP280960	1500.000	1500.000	False
13RGP280975	1500.000	1500.000	False
13RGP280990	1500.000	1500.000	False
13RGP295480	1500.000	1500.000	False
13RGP295495	1500.000	1500.000	False
13RGP295510	1500.000	1500.000	False
13RGP295525	1500.000	1500.000	False
13RGP295540	1500.000	1500.000	False
13RGP295555	1500.000	1500.000	False
13RGP295570	1500.000	1500.000	False
13RGP295585	1500.000	1500.000	False
13RGP295600	1500.000	1500.000	False
13RGP295615	1500.000	1500.000	False

DPH-16 Report on Tiles - continued

<u>Tile</u>	<u>Approx. Width</u>	<u>Approx. Height</u>	<u>Overlap</u>
13RGP295630	1500.000	1500.000	False
13RGP295645	1500.000	1500.000	False
13RGP295660	1500.000	1500.000	False
13RGP295675	1500.000	1500.000	False
13RGP295690	1500.000	1500.000	False
13RGP295705	1500.000	1500.000	False
13RGP295720	1500.000	1500.000	False
13RGP295735	1500.000	1500.000	False
13RGP295750	1500.000	1500.000	False
13RGP295765	1500.000	1500.000	False
13RGP295780	1500.000	1500.000	False
13RGP295795	1500.000	1500.000	False
13RGP295810	1500.000	1500.000	False
13RGP295825	1500.000	1500.000	False
13RGP295840	1500.000	1500.000	False
13RGP295855	1500.000	1500.000	False
13RGP295870	1500.000	1500.000	False
13RGP295885	1500.000	1500.000	False
13RGP295900	1500.000	1500.000	False
13RGP295915	1500.000	1500.000	False
13RGP295930	1500.000	1500.000	False
13RGP295945	1500.000	1500.000	False
13RGP295960	1500.000	1500.000	False
13RGP295975	1500.000	1500.000	False
13RGP295990	1500.000	1500.000	False
13RGP310480	1500.000	1500.000	False
13RGP310495	1500.000	1500.000	False
13RGP310510	1500.000	1500.000	False
13RGP310525	1500.000	1500.000	False
13RGP310540	1500.000	1500.000	False
13RGP310555	1500.000	1500.000	False
13RGP310570	1500.000	1500.000	False
13RGP310585	1500.000	1500.000	False
13RGP310600	1500.000	1500.000	False
13RGP310615	1500.000	1500.000	False
13RGP310630	1500.000	1500.000	False
13RGP310645	1500.000	1500.000	False
13RGP310660	1500.000	1500.000	False
13RGP310675	1500.000	1500.000	False
13RGP310690	1500.000	1500.000	False
13RGP310705	1500.000	1500.000	False
13RGP310720	1500.000	1500.000	False
13RGP310735	1500.000	1500.000	False
13RGP310750	1500.000	1500.000	False
13RGP310765	1500.000	1500.000	False
13RGP310780	1500.000	1500.000	False
13RGP310795	1500.000	1500.000	False
13RGP310810	1500.000	1500.000	False

DPH-16 Report on Tiles - continued

<u>Tile</u>	<u>Approx. Width</u>	<u>Approx. Height</u>	<u>Overlap</u>
13RGP310825	1500.000	1500.000	False
13RGP310840	1500.000	1500.000	False
13RGP310855	1500.000	1500.000	False
13RGP310870	1500.000	1500.000	False
13RGP310885	1500.000	1500.000	False
13RGP310900	1500.000	1500.000	False
13RGP310915	1500.000	1500.000	False
13RGP310930	1500.000	1500.000	False
13RGP310945	1500.000	1500.000	False
13RGP310960	1500.000	1500.000	False
13RGP310975	1500.000	1500.000	False
13RGP310990	1500.000	1500.000	False
13RGP325480	1500.000	1500.000	False
13RGP325495	1500.000	1500.000	False
13RGP325510	1500.000	1500.000	False
13RGP325525	1500.000	1500.000	False
13RGP325540	1500.000	1500.000	False
13RGP325555	1500.000	1500.000	False
13RGP325570	1500.000	1500.000	False
13RGP325585	1500.000	1500.000	False
13RGP325600	1500.000	1500.000	False
13RGP325615	1500.000	1500.000	False
13RGP325630	1500.000	1500.000	False
13RGP325645	1500.000	1500.000	False
13RGP325660	1500.000	1500.000	False
13RGP325675	1500.000	1500.000	False
13RGP325690	1500.000	1500.000	False
13RGP325705	1500.000	1500.000	False
13RGP325720	1500.000	1500.000	False
13RGP325735	1500.000	1500.000	False
13RGP325750	1500.000	1500.000	False
13RGP325765	1500.000	1500.000	False
13RGP325780	1500.000	1500.000	False
13RGP325795	1500.000	1500.000	False
13RGP325810	1500.000	1500.000	False
13RGP325825	1500.000	1500.000	False
13RGP325840	1500.000	1500.000	False
13RGP325855	1500.000	1500.000	False
13RGP325870	1500.000	1500.000	False
13RGP325885	1500.000	1500.000	False
13RGP325900	1500.000	1500.000	False
13RGP325915	1500.000	1500.000	False
13RGP325930	1500.000	1500.000	False
13RGP325945	1500.000	1500.000	False
13RGP325960	1500.000	1500.000	False
13RGP325975	1500.000	1500.000	False
13RGP325990	1500.000	1500.000	False
13RGP340480	1500.000	1500.000	False

DPH-16 Report on Tiles - continued

<u>Tile</u>	<u>Approx. Width</u>	<u>Approx. Height</u>	<u>Overlap</u>
13RGP340495	1500.000	1500.000	False
13RGP340510	1500.000	1500.000	False
13RGP340525	1500.000	1500.000	False
13RGP340540	1500.000	1500.000	False
13RGP340555	1500.000	1500.000	False
13RGP340570	1500.000	1500.000	False
13RGP340585	1500.000	1500.000	False
13RGP340600	1500.000	1500.000	False
13RGP340615	1500.000	1500.000	False
13RGP340630	1500.000	1500.000	False
13RGP340645	1500.000	1500.000	False
13RGP340660	1500.000	1500.000	False
13RGP340675	1500.000	1500.000	False
13RGP340690	1500.000	1500.000	False
13RGP340705	1500.000	1500.000	False
13RGP340720	1500.000	1500.000	False
13RGP340735	1500.000	1500.000	False
13RGP340750	1500.000	1500.000	False
13RGP340765	1500.000	1500.000	False
13RGP340780	1500.000	1500.000	False
13RGP340795	1500.000	1500.000	False
13RGP340810	1500.000	1500.000	False
13RGP340825	1500.000	1500.000	False
13RGP340840	1500.000	1500.000	False
13RGP340855	1500.000	1500.000	False
13RGP340870	1500.000	1500.000	False
13RGP340885	1500.000	1500.000	False
13RGP340900	1500.000	1500.000	False
13RGP340915	1500.000	1500.000	False
13RGP340930	1500.000	1500.000	False
13RGP340945	1500.000	1500.000	False
13RGP340960	1500.000	1500.000	False
13RGP340975	1500.000	1500.000	False
13RGP340990	1500.000	1500.000	False
13RGP355480	1500.000	1500.000	False
13RGP355495	1500.000	1500.000	False
13RGP355510	1500.000	1500.000	False
13RGP355525	1500.000	1500.000	False
13RGP355540	1500.000	1500.000	False
13RGP355555	1500.000	1500.000	False
13RGP355570	1500.000	1500.000	False
13RGP355585	1500.000	1500.000	False
13RGP355600	1500.000	1500.000	False
13RGP355615	1500.000	1500.000	False
13RGP355630	1500.000	1500.000	False
13RGP355645	1500.000	1500.000	False
13RGP355660	1500.000	1500.000	False
13RGP355675	1500.000	1500.000	False

DPH-16 Report on Tiles - continued

<u>Tile</u>	<u>Approx. Width</u>	<u>Approx. Height</u>	<u>Overlap</u>
13RGP355690	1500.000	1500.000	False
13RGP355705	1500.000	1500.000	False
13RGP355720	1500.000	1500.000	False
13RGP355735	1500.000	1500.000	False
13RGP355750	1500.000	1500.000	False
13RGP355765	1500.000	1500.000	False
13RGP355780	1500.000	1500.000	False
13RGP355795	1500.000	1500.000	False
13RGP355810	1500.000	1500.000	False
13RGP355825	1500.000	1500.000	False
13RGP355840	1500.000	1500.000	False
13RGP355855	1500.000	1500.000	False
13RGP355870	1500.000	1500.000	False
13RGP355885	1500.000	1500.000	False
13RGP355900	1500.000	1500.000	False
13RGP355915	1500.000	1500.000	False
13RGP355930	1500.000	1500.000	False
13RGP355945	1500.000	1500.000	False
13RGP355960	1500.000	1500.000	False
13RGP355975	1500.000	1500.000	False
13RGP355990	1500.000	1500.000	False
13RGP370480	1500.000	1500.000	False
13RGP370495	1500.000	1500.000	False
13RGP370510	1500.000	1500.000	False
13RGP370525	1500.000	1500.000	False
13RGP370540	1500.000	1500.000	False
13RGP370555	1500.000	1500.000	False
13RGP370570	1500.000	1500.000	False
13RGP370585	1500.000	1500.000	False
13RGP370600	1500.000	1500.000	False
13RGP370615	1500.000	1500.000	False
13RGP370630	1500.000	1500.000	False
13RGP370645	1500.000	1500.000	False
13RGP370660	1500.000	1500.000	False
13RGP370675	1500.000	1500.000	False
13RGP370690	1500.000	1500.000	False
13RGP370705	1500.000	1500.000	False
13RGP370720	1500.000	1500.000	False
13RGP370735	1500.000	1500.000	False
13RGP370750	1500.000	1500.000	False
13RGP370765	1500.000	1500.000	False
13RGP370780	1500.000	1500.000	False
13RGP370795	1500.000	1500.000	False
13RGP370810	1500.000	1500.000	False
13RGP370825	1500.000	1500.000	False
13RGP370840	1500.000	1500.000	False
13RGP370855	1500.000	1500.000	False
13RGP370870	1500.000	1500.000	False

DPH-16 Report on Tiles - continued

<u>Tile</u>	<u>Approx. Width</u>	<u>Approx. Height</u>	<u>Overlap</u>
13RGP370885	1500.000	1500.000	False
13RGP370900	1500.000	1500.000	False
13RGP370915	1500.000	1500.000	False
13RGP370930	1500.000	1500.000	False
13RGP370945	1500.000	1500.000	False
13RGP370960	1500.000	1500.000	False
13RGP370975	1500.000	1500.000	False
13RGP370990	1500.000	1500.000	False
13RGP385480	1500.000	1500.000	False
13RGP385495	1500.000	1500.000	False
13RGP385510	1500.000	1500.000	False
13RGP385525	1500.000	1500.000	False
13RGP385540	1500.000	1500.000	False
13RGP385555	1500.000	1500.000	False
13RGP385570	1500.000	1500.000	False
13RGP385585	1500.000	1500.000	False
13RGP385600	1500.000	1500.000	False
13RGP385615	1500.000	1500.000	False
13RGP385630	1500.000	1500.000	False
13RGP385645	1500.000	1500.000	False
13RGP385660	1500.000	1500.000	False
13RGP385675	1500.000	1500.000	False
13RGP385690	1500.000	1500.000	False
13RGP385705	1500.000	1500.000	False
13RGP385720	1500.000	1500.000	False
13RGP385735	1500.000	1500.000	False
13RGP385750	1500.000	1500.000	False
13RGP385765	1500.000	1500.000	False
13RGP385780	1500.000	1500.000	False
13RGP385795	1500.000	1500.000	False
13RGP385810	1500.000	1500.000	False
13RGP385825	1500.000	1500.000	False
13RGP385840	1500.000	1500.000	False
13RGP385855	1500.000	1500.000	False
13RGP385870	1500.000	1500.000	False
13RGP385885	1500.000	1500.000	False
13RGP385900	1500.000	1500.000	False
13RGP385915	1500.000	1500.000	False
13RGP385930	1500.000	1500.000	False
13RGP385945	1500.000	1500.000	False
13RGP385960	1500.000	1500.000	False
13RGP385975	1500.000	1500.000	False
13RGP385990	1500.000	1500.000	False
13RGP400480	1500.000	1500.000	False
13RGP400495	1500.000	1500.000	False
13RGP400510	1500.000	1500.000	False
13RGP400525	1500.000	1500.000	False
13RGP400540	1500.000	1500.000	False

DPH-16 Report on Tiles - continued

<u>Tile</u>	<u>Approx. Width</u>	<u>Approx. Height</u>	<u>Overlap</u>
13RGP400555	1500.000	1500.000	False
13RGP400570	1500.000	1500.000	False
13RGP400585	1500.000	1500.000	False
13RGP400600	1500.000	1500.000	False
13RGP400615	1500.000	1500.000	False
13RGP400630	1500.000	1500.000	False
13RGP400645	1500.000	1500.000	False
13RGP400660	1500.000	1500.000	False
13RGP400675	1500.000	1500.000	False
13RGP400690	1500.000	1500.000	False
13RGP400705	1500.000	1500.000	False
13RGP400720	1500.000	1500.000	False
13RGP400735	1500.000	1500.000	False
13RGP400750	1500.000	1500.000	False
13RGP400765	1500.000	1500.000	False
13RGP400780	1500.000	1500.000	False
13RGP400795	1500.000	1500.000	False
13RGP400810	1500.000	1500.000	False
13RGP400825	1500.000	1500.000	False
13RGP400840	1500.000	1500.000	False
13RGP400855	1500.000	1500.000	False
13RGP400870	1500.000	1500.000	False
13RGP400885	1500.000	1500.000	False
13RGP400900	1500.000	1500.000	False
13RGP400915	1500.000	1500.000	False
13RGP400930	1500.000	1500.000	False
13RGP400945	1500.000	1500.000	False
13RGP400960	1500.000	1500.000	False
13RGP400975	1500.000	1500.000	False
13RGP400990	1500.000	1500.000	False
13RGP415480	1500.000	1500.000	False
13RGP415495	1500.000	1500.000	False
13RGP415510	1500.000	1500.000	False
13RGP415525	1500.000	1500.000	False
13RGP415540	1500.000	1500.000	False
13RGP415555	1500.000	1500.000	False
13RGP415570	1500.000	1500.000	False
13RGP415585	1500.000	1500.000	False
13RGP415600	1500.000	1500.000	False
13RGP415615	1500.000	1500.000	False
13RGP415630	1500.000	1500.000	False
13RGP415645	1500.000	1500.000	False
13RGP415660	1500.000	1500.000	False
13RGP415675	1500.000	1500.000	False
13RGP415690	1500.000	1500.000	False
13RGP415705	1500.000	1500.000	False
13RGP415720	1500.000	1500.000	False
13RGP415735	1500.000	1500.000	False

DPH-16 Report on Tiles - continued

<u>Tile</u>	<u>Approx. Width</u>	<u>Approx. Height</u>	<u>Overlap</u>
13RGP415750	1500.000	1500.000	False
13RGP415765	1500.000	1500.000	False
13RGP415780	1500.000	1500.000	False
13RGP415795	1500.000	1500.000	False
13RGP415810	1500.000	1500.000	False
13RGP415825	1500.000	1500.000	False
13RGP415840	1500.000	1500.000	False
13RGP415855	1500.000	1500.000	False
13RGP415870	1500.000	1500.000	False
13RGP415885	1500.000	1500.000	False
13RGP415900	1500.000	1500.000	False
13RGP415915	1500.000	1500.000	False
13RGP415930	1500.000	1500.000	False
13RGP415945	1500.000	1500.000	False
13RGP415960	1500.000	1500.000	False
13RGP415975	1500.000	1500.000	False
13RGP415990	1500.000	1500.000	False
13RGP430480	1500.000	1500.000	False
13RGP430495	1500.000	1500.000	False
13RGP430510	1500.000	1500.000	False
13RGP430525	1500.000	1500.000	False
13RGP430540	1500.000	1500.000	False
13RGP430555	1500.000	1500.000	False
13RGP430570	1500.000	1500.000	False
13RGP430585	1500.000	1500.000	False
13RGP430600	1500.000	1500.000	False
13RGP430615	1500.000	1500.000	False
13RGP430630	1500.000	1500.000	False
13RGP430645	1500.000	1500.000	False
13RGP430660	1500.000	1500.000	False
13RGP430675	1500.000	1500.000	False
13RGP430690	1500.000	1500.000	False
13RGP430705	1500.000	1500.000	False
13RGP430720	1500.000	1500.000	False
13RGP430735	1500.000	1500.000	False
13RGP430750	1500.000	1500.000	False
13RGP430765	1500.000	1500.000	False
13RGP430780	1500.000	1500.000	False
13RGP430795	1500.000	1500.000	False
13RGP430810	1500.000	1500.000	False
13RGP430825	1500.000	1500.000	False
13RGP430840	1500.000	1500.000	False
13RGP430855	1500.000	1500.000	False
13RGP430870	1500.000	1500.000	False
13RGP430885	1500.000	1500.000	False
13RGP430900	1500.000	1500.000	False
13RGP430915	1500.000	1500.000	False
13RGP430930	1500.000	1500.000	False

DPH-16 Report on Tiles - continued

<u>Tile</u>	<u>Approx. Width</u>	<u>Approx. Height</u>	<u>Overlap</u>
13RGP430945	1500.000	1500.000	False
13RGP430960	1500.000	1500.000	False
13RGP430975	1500.000	1500.000	False
13RGP430990	1500.000	1500.000	False
13RGP445480	1500.000	1500.000	False
13RGP445495	1500.000	1500.000	False
13RGP445510	1500.000	1500.000	False
13RGP445525	1500.000	1500.000	False
13RGP445540	1500.000	1500.000	False
13RGP445555	1500.000	1500.000	False
13RGP445570	1500.000	1500.000	False
13RGP445585	1500.000	1500.000	False
13RGP445600	1500.000	1500.000	False
13RGP445615	1500.000	1500.000	False
13RGP445630	1500.000	1500.000	False
13RGP445645	1500.000	1500.000	False
13RGP445660	1500.000	1500.000	False
13RGP445675	1500.000	1500.000	False
13RGP445690	1500.000	1500.000	False
13RGP445705	1500.000	1500.000	False
13RGP445720	1500.000	1500.000	False
13RGP445735	1500.000	1500.000	False
13RGP445750	1500.000	1500.000	False
13RGP445765	1500.000	1500.000	False
13RGP445780	1500.000	1500.000	False
13RGP445795	1500.000	1500.000	False
13RGP445810	1500.000	1500.000	False
13RGP445825	1500.000	1500.000	False
13RGP445840	1500.000	1500.000	False
13RGP445855	1500.000	1500.000	False
13RGP445870	1500.000	1500.000	False
13RGP445885	1500.000	1500.000	False
13RGP445900	1500.000	1500.000	False
13RGP445915	1500.000	1500.000	False
13RGP445930	1500.000	1500.000	False
13RGP445945	1500.000	1500.000	False
13RGP445960	1500.000	1500.000	False
13RGP445975	1500.000	1500.000	False
13RGP445990	1500.000	1500.000	False
13RGP460480	1500.000	1500.000	False
13RGP460495	1500.000	1500.000	False
13RGP460510	1500.000	1500.000	False
13RGP460525	1500.000	1500.000	False
13RGP460540	1500.000	1500.000	False
13RGP460555	1500.000	1500.000	False
13RGP460570	1500.000	1500.000	False
13RGP460585	1500.000	1500.000	False
13RGP460600	1500.000	1500.000	False

DPH-16 Report on Tiles - continued

<u>Tile</u>	<u>Approx. Width</u>	<u>Approx. Height</u>	<u>Overlap</u>
13RGP460615	1500.000	1500.000	False
13RGP460630	1500.000	1500.000	False
13RGP460645	1500.000	1500.000	False
13RGP460660	1500.000	1500.000	False
13RGP460675	1500.000	1500.000	False
13RGP460690	1500.000	1500.000	False
13RGP460705	1500.000	1500.000	False
13RGP460720	1500.000	1500.000	False
13RGP460735	1500.000	1500.000	False
13RGP460750	1500.000	1500.000	False
13RGP460765	1500.000	1500.000	False
13RGP460780	1500.000	1500.000	False
13RGP460795	1500.000	1500.000	False
13RGP460810	1500.000	1500.000	False
13RGP460825	1500.000	1500.000	False
13RGP460840	1500.000	1500.000	False
13RGP460855	1500.000	1500.000	False
13RGP460870	1500.000	1500.000	False
13RGP460885	1500.000	1500.000	False
13RGP460900	1500.000	1500.000	False
13RGP460915	1500.000	1500.000	False
13RGP460930	1500.000	1500.000	False
13RGP460945	1500.000	1500.000	False
13RGP460960	1500.000	1500.000	False
13RGP460975	1500.000	1500.000	False
13RGP460990	1500.000	1500.000	False
13RGP475480	1500.000	1500.000	False
13RGP475495	1500.000	1500.000	False
13RGP475510	1500.000	1500.000	False
13RGP475525	1500.000	1500.000	False
13RGP475540	1500.000	1500.000	False
13RGP475555	1500.000	1500.000	False
13RGP475570	1500.000	1500.000	False
13RGP475585	1500.000	1500.000	False
13RGP475600	1500.000	1500.000	False
13RGP475615	1500.000	1500.000	False
13RGP475630	1500.000	1500.000	False
13RGP475645	1500.000	1500.000	False
13RGP475660	1500.000	1500.000	False
13RGP475675	1500.000	1500.000	False
13RGP475690	1500.000	1500.000	False
13RGP475705	1500.000	1500.000	False
13RGP475720	1500.000	1500.000	False
13RGP475735	1500.000	1500.000	False
13RGP475750	1500.000	1500.000	False
13RGP475765	1500.000	1500.000	False
13RGP475780	1500.000	1500.000	False
13RGP475795	1500.000	1500.000	False

DPH-16 Report on Tiles - continued

<u>Tile</u>	<u>Approx. Width</u>	<u>Approx. Height</u>	<u>Overlap</u>
13RGP475810	1500.000	1500.000	False
13RGP475825	1500.000	1500.000	False
13RGP475840	1500.000	1500.000	False
13RGP475855	1500.000	1500.000	False
13RGP475870	1500.000	1500.000	False
13RGP475885	1500.000	1500.000	False
13RGP475900	1500.000	1500.000	False
13RGP475915	1500.000	1500.000	False
13RGP475930	1500.000	1500.000	False
13RGP475945	1500.000	1500.000	False
13RGP475960	1500.000	1500.000	False
13RGP475975	1500.000	1500.000	False
13RGP475990	1500.000	1500.000	False
13RGP490480	1500.000	1500.000	False
13RGP490495	1500.000	1500.000	False
13RGP490510	1500.000	1500.000	False
13RGP490525	1500.000	1500.000	False
13RGP490540	1500.000	1500.000	False
13RGP490555	1500.000	1500.000	False
13RGP490570	1500.000	1500.000	False
13RGP490585	1500.000	1500.000	False
13RGP490600	1500.000	1500.000	False
13RGP490615	1500.000	1500.000	False
13RGP490630	1500.000	1500.000	False
13RGP490645	1500.000	1500.000	False
13RGP490660	1500.000	1500.000	False
13RGP490675	1500.000	1500.000	False
13RGP490690	1500.000	1500.000	False
13RGP490705	1500.000	1500.000	False
13RGP490720	1500.000	1500.000	False
13RGP490735	1500.000	1500.000	False
13RGP490750	1500.000	1500.000	False
13RGP490765	1500.000	1500.000	False
13RGP490780	1500.000	1500.000	False
13RGP490795	1500.000	1500.000	False
13RGP490810	1500.000	1500.000	False
13RGP490825	1500.000	1500.000	False
13RGP490840	1500.000	1500.000	False
13RGP490855	1500.000	1500.000	False
13RGP490870	1500.000	1500.000	False
13RGP490885	1500.000	1500.000	False
13RGP490900	1500.000	1500.000	False
13RGP490915	1500.000	1500.000	False
13RGP490930	1500.000	1500.000	False
13RGP490945	1500.000	1500.000	False
13RGP490960	1500.000	1500.000	False
13RGP490975	1500.000	1500.000	False
13RGP490990	1500.000	1500.000	False

DPH-16 Report on Tiles - continued

<u>Tile</u>	<u>Approx. Width</u>	<u>Approx. Height</u>	<u>Overlap</u>
13RGP505480	1500.000	1500.000	False
13RGP505495	1500.000	1500.000	False
13RGP505510	1500.000	1500.000	False
13RGP505525	1500.000	1500.000	False
13RGP505540	1500.000	1500.000	False
13RGP505555	1500.000	1500.000	False
13RGP505570	1500.000	1500.000	False
13RGP505585	1500.000	1500.000	False
13RGP505600	1500.000	1500.000	False
13RGP505615	1500.000	1500.000	False
13RGP505630	1500.000	1500.000	False
13RGP505645	1500.000	1500.000	False
13RGP505660	1500.000	1500.000	False
13RGP505675	1500.000	1500.000	False
13RGP505690	1500.000	1500.000	False
13RGP505705	1500.000	1500.000	False
13RGP505720	1500.000	1500.000	False
13RGP505735	1500.000	1500.000	False
13RGP505750	1500.000	1500.000	False
13RGP505765	1500.000	1500.000	False
13RGP505780	1500.000	1500.000	False
13RGP505795	1500.000	1500.000	False
13RGP505810	1500.000	1500.000	False
13RGP505825	1500.000	1500.000	False
13RGP505840	1500.000	1500.000	False
13RGP505855	1500.000	1500.000	False
13RGP505870	1500.000	1500.000	False
13RGP505885	1500.000	1500.000	False
13RGP505900	1500.000	1500.000	False
13RGP505915	1500.000	1500.000	False
13RGP505930	1500.000	1500.000	False
13RGP505945	1500.000	1500.000	False
13RGP505960	1500.000	1500.000	False
13RGP505975	1500.000	1500.000	False
13RGP505990	1500.000	1500.000	False
13RGP520480	1500.000	1500.000	False
13RGP520495	1500.000	1500.000	False
13RGP520510	1500.000	1500.000	False
13RGP520525	1500.000	1500.000	False
13RGP520540	1500.000	1500.000	False
13RGP520555	1500.000	1500.000	False
13RGP520570	1500.000	1500.000	False
13RGP520585	1500.000	1500.000	False
13RGP520600	1500.000	1500.000	False
13RGP520615	1500.000	1500.000	False
13RGP520630	1500.000	1500.000	False
13RGP520645	1500.000	1500.000	False
13RGP520660	1500.000	1500.000	False

DPH-16 Report on Tiles - continued

<u>Tile</u>	<u>Approx. Width</u>	<u>Approx. Height</u>	<u>Overlap</u>
13RGP520675	1500.000	1500.000	False
13RGP520690	1500.000	1500.000	False
13RGP520705	1500.000	1500.000	False
13RGP520720	1500.000	1500.000	False
13RGP520735	1500.000	1500.000	False
13RGP520750	1500.000	1500.000	False
13RGP520765	1500.000	1500.000	False
13RGP520780	1500.000	1500.000	False
13RGP520795	1500.000	1500.000	False
13RGP520810	1500.000	1500.000	False
13RGP520825	1500.000	1500.000	False
13RGP520840	1500.000	1500.000	False
13RGP520855	1500.000	1500.000	False
13RGP520870	1500.000	1500.000	False
13RGP520885	1500.000	1500.000	False
13RGP520900	1500.000	1500.000	False
13RGP520915	1500.000	1500.000	False
13RGP520930	1500.000	1500.000	False
13RGP520945	1500.000	1500.000	False
13RGP520960	1500.000	1500.000	False
13RGP520975	1500.000	1500.000	False
13RGP520990	1500.000	1500.000	False
13RGP535480	1500.000	1500.000	False
13RGP535495	1500.000	1500.000	False
13RGP535510	1500.000	1500.000	False
13RGP535525	1500.000	1500.000	False
13RGP535540	1500.000	1500.000	False
13RGP535555	1500.000	1500.000	False
13RGP535570	1500.000	1500.000	False
13RGP535585	1500.000	1500.000	False
13RGP535600	1500.000	1500.000	False
13RGP535615	1500.000	1500.000	False
13RGP535630	1500.000	1500.000	False
13RGP535645	1500.000	1500.000	False
13RGP535660	1500.000	1500.000	False
13RGP535675	1500.000	1500.000	False
13RGP535690	1500.000	1500.000	False
13RGP535705	1500.000	1500.000	False
13RGP535720	1500.000	1500.000	False
13RGP535735	1500.000	1500.000	False
13RGP535750	1500.000	1500.000	False
13RGP535765	1500.000	1500.000	False
13RGP535780	1500.000	1500.000	False
13RGP535795	1500.000	1500.000	False
13RGP535810	1500.000	1500.000	False
13RGP535825	1500.000	1500.000	False
13RGP535840	1500.000	1500.000	False
13RGP535855	1500.000	1500.000	False

DPH-16 Report on Tiles - continued

<u>Tile</u>	<u>Approx. Width</u>	<u>Approx. Height</u>	<u>Overlap</u>
13RGP535870	1500.000	1500.000	False
13RGP535885	1500.000	1500.000	False
13RGP535900	1500.000	1500.000	False
13RGP535915	1500.000	1500.000	False
13RGP535930	1500.000	1500.000	False
13RGP535945	1500.000	1500.000	False
13RGP535960	1500.000	1500.000	False
13RGP535975	1500.000	1500.000	False
13RGP535990	1500.000	1500.000	False
13RGP550480	1500.000	1500.000	False
13RGP550495	1500.000	1500.000	False
13RGP550510	1500.000	1500.000	False
13RGP550525	1500.000	1500.000	False
13RGP550540	1500.000	1500.000	False
13RGP550555	1500.000	1500.000	False
13RGP550570	1500.000	1500.000	False
13RGP550585	1500.000	1500.000	False
13RGP550600	1500.000	1500.000	False
13RGP550615	1500.000	1500.000	False
13RGP550630	1500.000	1500.000	False
13RGP550645	1500.000	1500.000	False
13RGP550660	1500.000	1500.000	False
13RGP550675	1500.000	1500.000	False
13RGP550690	1500.000	1500.000	False
13RGP550705	1500.000	1500.000	False
13RGP550720	1500.000	1500.000	False
13RGP550735	1500.000	1500.000	False
13RGP550750	1500.000	1500.000	False
13RGP550765	1500.000	1500.000	False
13RGP550780	1500.000	1500.000	False
13RGP550795	1500.000	1500.000	False
13RGP550810	1500.000	1500.000	False
13RGP550825	1500.000	1500.000	False
13RGP550840	1500.000	1500.000	False
13RGP550855	1500.000	1500.000	False
13RGP550870	1500.000	1500.000	False
13RGP550885	1500.000	1500.000	False
13RGP550900	1500.000	1500.000	False
13RGP550915	1500.000	1500.000	False
13RGP550930	1500.000	1500.000	False
13RGP550945	1500.000	1500.000	False
13RGP550960	1500.000	1500.000	False
13RGP550975	1500.000	1500.000	False
13RGP550990	1500.000	1500.000	False
13RGP565480	1500.000	1500.000	False
13RGP565495	1500.000	1500.000	False
13RGP565510	1500.000	1500.000	False
13RGP565525	1500.000	1500.000	False

DPH-16 Report on Tiles - continued

<u>Tile</u>	<u>Approx. Width</u>	<u>Approx. Height</u>	<u>Overlap</u>
13RGP565540	1500.000	1500.000	False
13RGP565555	1500.000	1500.000	False
13RGP565570	1500.000	1500.000	False
13RGP565585	1500.000	1500.000	False
13RGP565600	1500.000	1500.000	False
13RGP565615	1500.000	1500.000	False
13RGP565630	1500.000	1500.000	False
13RGP565645	1500.000	1500.000	False
13RGP565660	1500.000	1500.000	False
13RGP565675	1500.000	1500.000	False
13RGP565690	1500.000	1500.000	False
13RGP565705	1500.000	1500.000	False
13RGP565720	1500.000	1500.000	False
13RGP565735	1500.000	1500.000	False
13RGP565750	1500.000	1500.000	False
13RGP565765	1500.000	1500.000	False
13RGP565780	1500.000	1500.000	False
13RGP565795	1500.000	1500.000	False
13RGP565810	1500.000	1500.000	False
13RGP565825	1500.000	1500.000	False
13RGP565840	1500.000	1500.000	False
13RGP565855	1500.000	1500.000	False
13RGP565870	1500.000	1500.000	False
13RGP565885	1500.000	1500.000	False
13RGP565900	1500.000	1500.000	False
13RGP565915	1500.000	1500.000	False
13RGP565930	1500.000	1500.000	False
13RGP565945	1500.000	1500.000	False
13RGP565960	1500.000	1500.000	False
13RGP565975	1500.000	1500.000	False
13RGP565990	1500.000	1500.000	False
13RGP580480	1500.000	1500.000	False
13RGP580495	1500.000	1500.000	False
13RGP580510	1500.000	1500.000	False
13RGP580525	1500.000	1500.000	False
13RGP580540	1500.000	1500.000	False
13RGP580555	1500.000	1500.000	False
13RGP580570	1500.000	1500.000	False
13RGP580585	1500.000	1500.000	False
13RGP580600	1500.000	1500.000	False
13RGP580615	1500.000	1500.000	False
13RGP580630	1500.000	1500.000	False
13RGP580645	1500.000	1500.000	False
13RGP580660	1500.000	1500.000	False
13RGP580675	1500.000	1500.000	False
13RGP580690	1500.000	1500.000	False
13RGP580705	1500.000	1500.000	False
13RGP580720	1500.000	1500.000	False

DPH-16 Report on Tiles - continued

<u>Tile</u>	<u>Approx. Width</u>	<u>Approx. Height</u>	<u>Overlap</u>
13RGP580735	1500.000	1500.000	False
13RGP580750	1500.000	1500.000	False
13RGP580765	1500.000	1500.000	False
13RGP580780	1500.000	1500.000	False
13RGP580795	1500.000	1500.000	False
13RGP580810	1500.000	1500.000	False
13RGP580825	1500.000	1500.000	False
13RGP580840	1500.000	1500.000	False
13RGP580855	1500.000	1500.000	False
13RGP580870	1500.000	1500.000	False
13RGP580885	1500.000	1500.000	False
13RGP580900	1500.000	1500.000	False
13RGP580915	1500.000	1500.000	False
13RGP580930	1500.000	1500.000	False
13RGP580945	1500.000	1500.000	False
13RGP580960	1500.000	1500.000	False
13RGP580975	1500.000	1500.000	False
13RGP580990	1500.000	1500.000	False
13RGP595480	1500.000	1500.000	False
13RGP595495	1500.000	1500.000	False
13RGP595510	1500.000	1500.000	False
13RGP595525	1500.000	1500.000	False
13RGP595540	1500.000	1500.000	False
13RGP595555	1500.000	1500.000	False
13RGP595570	1500.000	1500.000	False
13RGP595585	1500.000	1500.000	False
13RGP595600	1500.000	1500.000	False
13RGP595615	1500.000	1500.000	False
13RGP595630	1500.000	1500.000	False
13RGP595645	1500.000	1500.000	False
13RGP595660	1500.000	1500.000	False
13RGP595675	1500.000	1500.000	False
13RGP595690	1500.000	1500.000	False
13RGP595705	1500.000	1500.000	False
13RGP595720	1500.000	1500.000	False
13RGP595735	1500.000	1500.000	False
13RGP595750	1500.000	1500.000	False
13RGP595765	1500.000	1500.000	False
13RGP595780	1500.000	1500.000	False
13RGP595795	1500.000	1500.000	False
13RGP595810	1500.000	1500.000	False
13RGP595825	1500.000	1500.000	False
13RGP595840	1500.000	1500.000	False
13RGP595855	1500.000	1500.000	False
13RGP595870	1500.000	1500.000	False
13RGP595885	1500.000	1500.000	False
13RGP595900	1500.000	1500.000	False
13RGP595915	1500.000	1500.000	False

DPH-16 Report on Tiles - continued

<u>Tile</u>	<u>Approx. Width</u>	<u>Approx. Height</u>	<u>Overlap</u>
13RGP595930	1500.000	1500.000	False
13RGP595945	1500.000	1500.000	False
13RGP595960	1500.000	1500.000	False
13RGP595975	1500.000	1500.000	False
13RGP595990	1500.000	1500.000	False
13RGP610495	1500.000	1500.000	False
13RGP610510	1500.000	1500.000	False
13RGP610525	1500.000	1500.000	False
13RGP610540	1500.000	1500.000	False
13RGP610555	1500.000	1500.000	False
13RGP610570	1500.000	1500.000	False
13RGP610585	1500.000	1500.000	False
13RGP610600	1500.000	1500.000	False
13RGP610615	1500.000	1500.000	False
13RGP610630	1500.000	1500.000	False
13RGP610645	1500.000	1500.000	False
13RGP610660	1500.000	1500.000	False
13RGP610675	1500.000	1500.000	False
13RGP610690	1500.000	1500.000	False
13RGP610705	1500.000	1500.000	False
13RGP610720	1500.000	1500.000	False
13RGP610735	1500.000	1500.000	False
13RGP610750	1500.000	1500.000	False
13RGP610765	1500.000	1500.000	False
13RGP610780	1500.000	1500.000	False
13RGP610795	1500.000	1500.000	False
13RGP610810	1500.000	1500.000	False
13RGP610825	1500.000	1500.000	False
13RGP610840	1500.000	1500.000	False
13RGP610855	1500.000	1500.000	False
13RGP610870	1500.000	1500.000	False
13RGP610885	1500.000	1500.000	False
13RGP610900	1500.000	1500.000	False
13RGP610915	1500.000	1500.000	False
13RGP610930	1500.000	1500.000	False
13RGP610945	1500.000	1500.000	False
13RGP610960	1500.000	1500.000	False
13RGP610975	1500.000	1500.000	False
13RGP610990	1500.000	1500.000	False
13RGP625495	1500.000	1500.000	False
13RGP625510	1500.000	1500.000	False
13RGP625525	1500.000	1500.000	False
13RGP625540	1500.000	1500.000	False
13RGP625555	1500.000	1500.000	False
13RGP625570	1500.000	1500.000	False
13RGP625585	1500.000	1500.000	False
13RGP625600	1500.000	1500.000	False
13RGP625615	1500.000	1500.000	False

DPH-16 Report on Tiles - continued

<u>Tile</u>	<u>Approx. Width</u>	<u>Approx. Height</u>	<u>Overlap</u>
13RGP625630	1500.000	1500.000	False
13RGP625645	1500.000	1500.000	False
13RGP625660	1500.000	1500.000	False
13RGP625675	1500.000	1500.000	False
13RGP625690	1500.000	1500.000	False
13RGP625705	1500.000	1500.000	False
13RGP625720	1500.000	1500.000	False
13RGP625735	1500.000	1500.000	False
13RGP625750	1500.000	1500.000	False
13RGP625765	1500.000	1500.000	False
13RGP625780	1500.000	1500.000	False
13RGP625795	1500.000	1500.000	False
13RGP625810	1500.000	1500.000	False
13RGP625825	1500.000	1500.000	False
13RGP625840	1500.000	1500.000	False
13RGP625855	1500.000	1500.000	False
13RGP625870	1500.000	1500.000	False
13RGP625885	1500.000	1500.000	False
13RGP625900	1500.000	1500.000	False
13RGP625915	1500.000	1500.000	False
13RGP625930	1500.000	1500.000	False
13RGP625945	1500.000	1500.000	False
13RGP625960	1500.000	1500.000	False
13RGP625975	1500.000	1500.000	False
13RGP625990	1500.000	1500.000	False
13RGP640495	1500.000	1500.000	False
13RGP640510	1500.000	1500.000	False
13RGP640525	1500.000	1500.000	False
13RGP640540	1500.000	1500.000	False
13RGP640555	1500.000	1500.000	False
13RGP640570	1500.000	1500.000	False
13RGP640585	1500.000	1500.000	False
13RGP640600	1500.000	1500.000	False
13RGP640615	1500.000	1500.000	False
13RGP640630	1500.000	1500.000	False
13RGP640645	1500.000	1500.000	False
13RGP640660	1500.000	1500.000	False
13RGP640675	1500.000	1500.000	False
13RGP640690	1500.000	1500.000	False
13RGP640705	1500.000	1500.000	False
13RGP640720	1500.000	1500.000	False
13RGP640735	1500.000	1500.000	False
13RGP640750	1500.000	1500.000	False
13RGP640765	1500.000	1500.000	False
13RGP640780	1500.000	1500.000	False
13RGP640795	1500.000	1500.000	False
13RGP640810	1500.000	1500.000	False
13RGP640825	1500.000	1500.000	False

DPH-16 Report on Tiles - continued

<u>Tile</u>	<u>Approx. Width</u>	<u>Approx. Height</u>	<u>Overlap</u>
13RGP640840	1500.000	1500.000	False
13RGP640855	1500.000	1500.000	False
13RGP640870	1500.000	1500.000	False
13RGP640885	1500.000	1500.000	False
13RGP640900	1500.000	1500.000	False
13RGP640915	1500.000	1500.000	False
13RGP640930	1500.000	1500.000	False
13RGP640945	1500.000	1500.000	False
13RGP640960	1500.000	1500.000	False
13RGP640975	1500.000	1500.000	False
13RGP640990	1500.000	1500.000	False
13RGP655495	1500.000	1500.000	False
13RGP655510	1500.000	1500.000	False
13RGP655525	1500.000	1500.000	False
13RGP655540	1500.000	1500.000	False
13RGP655555	1500.000	1500.000	False
13RGP655570	1500.000	1500.000	False
13RGP655585	1500.000	1500.000	False
13RGP655600	1500.000	1500.000	False
13RGP655615	1500.000	1500.000	False
13RGP655630	1500.000	1500.000	False
13RGP655645	1500.000	1500.000	False
13RGP655660	1500.000	1500.000	False
13RGP655675	1500.000	1500.000	False
13RGP655690	1500.000	1500.000	False
13RGP655705	1500.000	1500.000	False
13RGP655720	1500.000	1500.000	False
13RGP655735	1500.000	1500.000	False
13RGP655750	1500.000	1500.000	False
13RGP655765	1500.000	1500.000	False
13RGP655780	1500.000	1500.000	False
13RGP655795	1500.000	1500.000	False
13RGP655810	1500.000	1500.000	False
13RGP655825	1500.000	1500.000	False
13RGP655840	1500.000	1500.000	False
13RGP655855	1500.000	1500.000	False
13RGP655870	1500.000	1500.000	False
13RGP655885	1500.000	1500.000	False
13RGP655900	1500.000	1500.000	False
13RGP655915	1500.000	1500.000	False
13RGP655930	1500.000	1500.000	False
13RGP655945	1500.000	1500.000	False
13RGP655960	1500.000	1500.000	False
13RGP655975	1500.000	1500.000	False
13RGP655990	1500.000	1500.000	False
13RGP670495	1500.000	1500.000	False
13RGP670510	1500.000	1500.000	False
13RGP670525	1500.000	1500.000	False

DPH-16 Report on Tiles - continued

<u>Tile</u>	<u>Approx. Width</u>	<u>Approx. Height</u>	<u>Overlap</u>
13RGP670540	1500.000	1500.000	False
13RGP670555	1500.000	1500.000	False
13RGP670570	1500.000	1500.000	False
13RGP670585	1500.000	1500.000	False
13RGP670600	1500.000	1500.000	False
13RGP670615	1500.000	1500.000	False
13RGP670630	1500.000	1500.000	False
13RGP670645	1500.000	1500.000	False
13RGP670660	1500.000	1500.000	False
13RGP670675	1500.000	1500.000	False
13RGP670690	1500.000	1500.000	False
13RGP670705	1500.000	1500.000	False
13RGP670720	1500.000	1500.000	False
13RGP670735	1500.000	1500.000	False
13RGP670750	1500.000	1500.000	False
13RGP670765	1500.000	1500.000	False
13RGP670780	1500.000	1500.000	False
13RGP670795	1500.000	1500.000	False
13RGP670810	1500.000	1500.000	False
13RGP670825	1500.000	1500.000	False
13RGP670840	1500.000	1500.000	False
13RGP670855	1500.000	1500.000	False
13RGP670870	1500.000	1500.000	False
13RGP670885	1500.000	1500.000	False
13RGP670900	1500.000	1500.000	False
13RGP670915	1500.000	1500.000	False
13RGP670930	1500.000	1500.000	False
13RGP670945	1500.000	1500.000	False
13RGP670960	1500.000	1500.000	False
13RGP670975	1500.000	1500.000	False
13RGP670990	1500.000	1500.000	False
13RGP685495	1500.000	1500.000	False
13RGP685510	1500.000	1500.000	False
13RGP685525	1500.000	1500.000	False
13RGP685540	1500.000	1500.000	False
13RGP685555	1500.000	1500.000	False
13RGP685570	1500.000	1500.000	False
13RGP685585	1500.000	1500.000	False
13RGP685600	1500.000	1500.000	False
13RGP685615	1500.000	1500.000	False
13RGP685630	1500.000	1500.000	False
13RGP685645	1500.000	1500.000	False
13RGP685660	1500.000	1500.000	False
13RGP685675	1500.000	1500.000	False
13RGP685690	1500.000	1500.000	False
13RGP685705	1500.000	1500.000	False
13RGP685720	1500.000	1500.000	False
13RGP685735	1500.000	1500.000	False

DPH-16 Report on Tiles - continued

<u>Tile</u>	<u>Approx. Width</u>	<u>Approx. Height</u>	<u>Overlap</u>
13RGP685750	1500.000	1500.000	False
13RGP685765	1500.000	1500.000	False
13RGP685780	1500.000	1500.000	False
13RGP685795	1500.000	1500.000	False
13RGP685810	1500.000	1500.000	False
13RGP685825	1500.000	1500.000	False
13RGP685840	1500.000	1500.000	False
13RGP685855	1500.000	1500.000	False
13RGP685870	1500.000	1500.000	False
13RGP685885	1500.000	1500.000	False
13RGP685900	1500.000	1500.000	False
13RGP685915	1500.000	1500.000	False
13RGP685930	1500.000	1500.000	False
13RGP685945	1500.000	1500.000	False
13RGP685960	1500.000	1500.000	False
13RGP685975	1500.000	1500.000	False
13RGP685990	1500.000	1500.000	False
13RGP700495	1500.000	1500.000	False
13RGP700510	1500.000	1500.000	False
13RGP700525	1500.000	1500.000	False
13RGP700540	1500.000	1500.000	False
13RGP700555	1500.000	1500.000	False
13RGP700570	1500.000	1500.000	False
13RGP700585	1500.000	1500.000	False
13RGP700600	1500.000	1500.000	False
13RGP700615	1500.000	1500.000	False
13RGP700630	1500.000	1500.000	False
13RGP700645	1500.000	1500.000	False
13RGP700660	1500.000	1500.000	False
13RGP700675	1500.000	1500.000	False
13RGP700690	1500.000	1500.000	False
13RGP700705	1500.000	1500.000	False
13RGP700720	1500.000	1500.000	False
13RGP700735	1500.000	1500.000	False
13RGP700750	1500.000	1500.000	False
13RGP700765	1500.000	1500.000	False
13RGP700780	1500.000	1500.000	False
13RGP700795	1500.000	1500.000	False
13RGP700810	1500.000	1500.000	False
13RGP700825	1500.000	1500.000	False
13RGP700840	1500.000	1500.000	False
13RGP700855	1500.000	1500.000	False
13RGP700870	1500.000	1500.000	False
13RGP700885	1500.000	1500.000	False
13RGP700900	1500.000	1500.000	False
13RGP700915	1500.000	1500.000	False
13RGP700930	1500.000	1500.000	False
13RGP700945	1500.000	1500.000	False

DPH-16 Report on Tiles - continued

<u>Tile</u>	<u>Approx. Width</u>	<u>Approx. Height</u>	<u>Overlap</u>
13RGP700960	1500.000	1500.000	False
13RGP700975	1500.000	1500.000	False
13RGP700990	1500.000	1500.000	False
13RGP715495	1500.000	1500.000	False
13RGP715510	1500.000	1500.000	False
13RGP715525	1500.000	1500.000	False
13RGP715540	1500.000	1500.000	False
13RGP715555	1500.000	1500.000	False
13RGP715570	1500.000	1500.000	False
13RGP715585	1500.000	1500.000	False
13RGP715600	1500.000	1500.000	False
13RGP715615	1500.000	1500.000	False
13RGP715630	1500.000	1500.000	False
13RGP715645	1500.000	1500.000	False
13RGP715660	1500.000	1500.000	False
13RGP715675	1500.000	1500.000	False
13RGP715690	1500.000	1500.000	False
13RGP715705	1500.000	1500.000	False
13RGP715720	1500.000	1500.000	False
13RGP715735	1500.000	1500.000	False
13RGP715750	1500.000	1500.000	False
13RGP715765	1500.000	1500.000	False
13RGP715780	1500.000	1500.000	False
13RGP715795	1500.000	1500.000	False
13RGP715810	1500.000	1500.000	False
13RGP715825	1500.000	1500.000	False
13RGP715840	1500.000	1500.000	False
13RGP715855	1500.000	1500.000	False
13RGP715870	1500.000	1500.000	False
13RGP715885	1500.000	1500.000	False
13RGP715900	1500.000	1500.000	False
13RGP715915	1500.000	1500.000	False
13RGP715930	1500.000	1500.000	False
13RGP715945	1500.000	1500.000	False
13RGP715960	1500.000	1500.000	False
13RGP715975	1500.000	1500.000	False
13RGP715990	1500.000	1500.000	False
13RGP730495	1500.000	1500.000	False
13RGP730510	1500.000	1500.000	False
13RGP730525	1500.000	1500.000	False
13RGP730540	1500.000	1500.000	False
13RGP730555	1500.000	1500.000	False
13RGP730570	1500.000	1500.000	False
13RGP730585	1500.000	1500.000	False
13RGP730600	1500.000	1500.000	False
13RGP730615	1500.000	1500.000	False
13RGP730630	1500.000	1500.000	False
13RGP730645	1500.000	1500.000	False

DPH-16 Report on Tiles - continued

<u>Tile</u>	<u>Approx. Width</u>	<u>Approx. Height</u>	<u>Overlap</u>
13RGP730660	1500.000	1500.000	False
13RGP730675	1500.000	1500.000	False
13RGP730690	1500.000	1500.000	False
13RGP730705	1500.000	1500.000	False
13RGP730720	1500.000	1500.000	False
13RGP730735	1500.000	1500.000	False
13RGP730750	1500.000	1500.000	False
13RGP730765	1500.000	1500.000	False
13RGP730780	1500.000	1500.000	False
13RGP730795	1500.000	1500.000	False
13RGP730810	1500.000	1500.000	False
13RGP730825	1500.000	1500.000	False
13RGP730840	1500.000	1500.000	False
13RGP730855	1500.000	1500.000	False
13RGP730870	1500.000	1500.000	False
13RGP730885	1500.000	1500.000	False
13RGP730900	1500.000	1500.000	False
13RGP730915	1500.000	1500.000	False
13RGP730930	1500.000	1500.000	False
13RGP730945	1500.000	1500.000	False
13RGP730960	1500.000	1500.000	False
13RGP730975	1500.000	1500.000	False
13RGP730990	1500.000	1500.000	False
13RGP745495	1500.000	1500.000	False
13RGP745510	1500.000	1500.000	False
13RGP745525	1500.000	1500.000	False
13RGP745540	1500.000	1500.000	False
13RGP745555	1500.000	1500.000	False
13RGP745570	1500.000	1500.000	False
13RGP745585	1500.000	1500.000	False
13RGP745600	1500.000	1500.000	False
13RGP745615	1500.000	1500.000	False
13RGP745630	1500.000	1500.000	False
13RGP745645	1500.000	1500.000	False
13RGP745660	1500.000	1500.000	False
13RGP745675	1500.000	1500.000	False
13RGP745690	1500.000	1500.000	False
13RGP745705	1500.000	1500.000	False
13RGP745720	1500.000	1500.000	False
13RGP745735	1500.000	1500.000	False
13RGP745750	1500.000	1500.000	False
13RGP745765	1500.000	1500.000	False
13RGP745780	1500.000	1500.000	False
13RGP745795	1500.000	1500.000	False
13RGP745810	1500.000	1500.000	False
13RGP745825	1500.000	1500.000	False
13RGP745840	1500.000	1500.000	False
13RGP745855	1500.000	1500.000	False

DPH-16 Report on Tiles - continued

<u>Tile</u>	<u>Approx. Width</u>	<u>Approx. Height</u>	<u>Overlap</u>
13RGP745870	1500.000	1500.000	False
13RGP745885	1500.000	1500.000	False
13RGP745900	1500.000	1500.000	False
13RGP745915	1500.000	1500.000	False
13RGP745930	1500.000	1500.000	False
13RGP745945	1500.000	1500.000	False
13RGP745960	1500.000	1500.000	False
13RGP745975	1500.000	1500.000	False
13RGP745990	1500.000	1500.000	False
13RGP760495	1500.000	1500.000	False
13RGP760510	1500.000	1500.000	False
13RGP760525	1500.000	1500.000	False
13RGP760540	1500.000	1500.000	False
13RGP760555	1500.000	1500.000	False
13RGP760570	1500.000	1500.000	False
13RGP760585	1500.000	1500.000	False
13RGP760600	1500.000	1500.000	False
13RGP760615	1500.000	1500.000	False
13RGP760630	1500.000	1500.000	False
13RGP760645	1500.000	1500.000	False
13RGP760660	1500.000	1500.000	False
13RGP760675	1500.000	1500.000	False
13RGP760690	1500.000	1500.000	False
13RGP760705	1500.000	1500.000	False
13RGP760720	1500.000	1500.000	False
13RGP760735	1500.000	1500.000	False
13RGP760750	1500.000	1500.000	False
13RGP760765	1500.000	1500.000	False
13RGP760780	1500.000	1500.000	False
13RGP760795	1500.000	1500.000	False
13RGP760810	1500.000	1500.000	False
13RGP760825	1500.000	1500.000	False
13RGP760840	1500.000	1500.000	False
13RGP760855	1500.000	1500.000	False
13RGP760870	1500.000	1500.000	False
13RGP760885	1500.000	1500.000	False
13RGP760900	1500.000	1500.000	False
13RGP760915	1500.000	1500.000	False
13RGP760930	1500.000	1500.000	False
13RGP760945	1500.000	1500.000	False
13RGP760960	1500.000	1500.000	False
13RGP760975	1500.000	1500.000	False
13RGP760990	1500.000	1500.000	False
13RGP775495	1500.000	1500.000	False
13RGP775510	1500.000	1500.000	False
13RGP775525	1500.000	1500.000	False
13RGP775540	1500.000	1500.000	False
13RGP775555	1500.000	1500.000	False

DPH-16 Report on Tiles - continued

<u>Tile</u>	<u>Approx. Width</u>	<u>Approx. Height</u>	<u>Overlap</u>
13RGP775570	1500.000	1500.000	False
13RGP775585	1500.000	1500.000	False
13RGP775600	1500.000	1500.000	False
13RGP775615	1500.000	1500.000	False
13RGP775630	1500.000	1500.000	False
13RGP775645	1500.000	1500.000	False
13RGP775660	1500.000	1500.000	False
13RGP775675	1500.000	1500.000	False
13RGP775690	1500.000	1500.000	False
13RGP775705	1500.000	1500.000	False
13RGP775720	1500.000	1500.000	False
13RGP775735	1500.000	1500.000	False
13RGP775750	1500.000	1500.000	False
13RGP775765	1500.000	1500.000	False
13RGP775780	1500.000	1500.000	False
13RGP775795	1500.000	1500.000	False
13RGP775810	1500.000	1500.000	False
13RGP775825	1500.000	1500.000	False
13RGP775840	1500.000	1500.000	False
13RGP775855	1500.000	1500.000	False
13RGP775870	1500.000	1500.000	False
13RGP775885	1500.000	1500.000	False
13RGP775900	1500.000	1500.000	False
13RGP775915	1500.000	1500.000	False
13RGP775930	1500.000	1500.000	False
13RGP775945	1500.000	1500.000	False
13RGP775960	1500.000	1500.000	False
13RGP775975	1500.000	1500.000	False
13RGP775990	1500.000	1500.000	False
13RGP790495	1500.000	1500.000	False
13RGP790510	1500.000	1500.000	False
13RGP790525	1500.000	1500.000	False
13RGP790540	1500.000	1500.000	False
13RGP790555	1500.000	1500.000	False
13RGP790570	1500.000	1500.000	False
13RGP790585	1500.000	1500.000	False
13RGP790600	1500.000	1500.000	False
13RGP790615	1500.000	1500.000	False
13RGP790630	1500.000	1500.000	False
13RGP790645	1500.000	1500.000	False
13RGP790660	1500.000	1500.000	False
13RGP790675	1500.000	1500.000	False
13RGP790690	1500.000	1500.000	False
13RGP790705	1500.000	1500.000	False
13RGP790720	1500.000	1500.000	False
13RGP790735	1500.000	1500.000	False
13RGP790750	1500.000	1500.000	False
13RGP790765	1500.000	1500.000	False

DPH-16 Report on Tiles - continued

<u>Tile</u>	<u>Approx. Width</u>	<u>Approx. Height</u>	<u>Overlap</u>
13RGP790780	1500.000	1500.000	False
13RGP790795	1500.000	1500.000	False
13RGP790810	1500.000	1500.000	False
13RGP790825	1500.000	1500.000	False
13RGP790840	1500.000	1500.000	False
13RGP790855	1500.000	1500.000	False
13RGP790870	1500.000	1500.000	False
13RGP790885	1500.000	1500.000	False
13RGP790900	1500.000	1500.000	False
13RGP790915	1500.000	1500.000	False
13RGP790930	1500.000	1500.000	False
13RGP790945	1500.000	1500.000	False
13RGP790960	1500.000	1500.000	False
13RGP790975	1500.000	1500.000	False
13RGP790990	1500.000	1500.000	False
13RGP805495	1500.000	1500.000	False
13RGP805510	1500.000	1500.000	False
13RGP805525	1500.000	1500.000	False
13RGP805540	1500.000	1500.000	False
13RGP805555	1500.000	1500.000	False
13RGP805570	1500.000	1500.000	False
13RGP805585	1500.000	1500.000	False
13RGP805600	1500.000	1500.000	False
13RGP805615	1500.000	1500.000	False
13RGP805630	1500.000	1500.000	False
13RGP805645	1500.000	1500.000	False
13RGP805660	1500.000	1500.000	False
13RGP805675	1500.000	1500.000	False
13RGP805690	1500.000	1500.000	False
13RGP805705	1500.000	1500.000	False
13RGP805720	1500.000	1500.000	False
13RGP805735	1500.000	1500.000	False
13RGP805750	1500.000	1500.000	False
13RGP805765	1500.000	1500.000	False
13RGP805780	1500.000	1500.000	False
13RGP805795	1500.000	1500.000	False
13RGP805810	1500.000	1500.000	False
13RGP805825	1500.000	1500.000	False
13RGP805840	1500.000	1500.000	False
13RGP805855	1500.000	1500.000	False
13RGP805870	1500.000	1500.000	False
13RGP805885	1500.000	1500.000	False
13RGP805900	1500.000	1500.000	False
13RGP805915	1500.000	1500.000	False
13RGP805930	1500.000	1500.000	False
13RGP805945	1500.000	1500.000	False
13RGP805960	1500.000	1500.000	False
13RGP805975	1500.000	1500.000	False

DPH-16 Report on Tiles - continued

<u>Tile</u>	<u>Approx. Width</u>	<u>Approx. Height</u>	<u>Overlap</u>
13RGP805990	1500.000	1500.000	False
13RGP820495	1500.000	1500.000	False
13RGP820510	1500.000	1500.000	False
13RGP820525	1500.000	1500.000	False
13RGP820540	1500.000	1500.000	False
13RGP820555	1500.000	1500.000	False
13RGP820570	1500.000	1500.000	False
13RGP820585	1500.000	1500.000	False
13RGP820600	1500.000	1500.000	False
13RGP820615	1500.000	1500.000	False
13RGP820630	1500.000	1500.000	False
13RGP820645	1500.000	1500.000	False
13RGP820660	1500.000	1500.000	False
13RGP820675	1500.000	1500.000	False
13RGP820690	1500.000	1500.000	False
13RGP820705	1500.000	1500.000	False
13RGP820720	1500.000	1500.000	False
13RGP820735	1500.000	1500.000	False
13RGP820750	1500.000	1500.000	False
13RGP820765	1500.000	1500.000	False
13RGP820780	1500.000	1500.000	False
13RGP820795	1500.000	1500.000	False
13RGP820810	1500.000	1500.000	False
13RGP820825	1500.000	1500.000	False
13RGP820840	1500.000	1500.000	False
13RGP820855	1500.000	1500.000	False
13RGP820870	1500.000	1500.000	False
13RGP820885	1500.000	1500.000	False
13RGP820900	1500.000	1500.000	False
13RGP820915	1500.000	1500.000	False
13RGP820930	1500.000	1500.000	False
13RGP820945	1500.000	1500.000	False
13RGP820960	1500.000	1500.000	False
13RGP820975	1500.000	1500.000	False
13RGP820990	1500.000	1500.000	False
13RGP835495	1500.000	1500.000	False
13RGP835510	1500.000	1500.000	False
13RGP835525	1500.000	1500.000	False
13RGP835540	1500.000	1500.000	False
13RGP835555	1500.000	1500.000	False
13RGP835570	1500.000	1500.000	False
13RGP835585	1500.000	1500.000	False
13RGP835600	1500.000	1500.000	False
13RGP835615	1500.000	1500.000	False
13RGP835630	1500.000	1500.000	False
13RGP835645	1500.000	1500.000	False
13RGP835660	1500.000	1500.000	False
13RGP835675	1500.000	1500.000	False

DPH-16 Report on Tiles - continued

<u>Tile</u>	<u>Approx. Width</u>	<u>Approx. Height</u>	<u>Overlap</u>
13RGP835690	1500.000	1500.000	False
13RGP835705	1500.000	1500.000	False
13RGP835720	1500.000	1500.000	False
13RGP835735	1500.000	1500.000	False
13RGP835750	1500.000	1500.000	False
13RGP835765	1500.000	1500.000	False
13RGP835780	1500.000	1500.000	False
13RGP835795	1500.000	1500.000	False
13RGP835810	1500.000	1500.000	False
13RGP835825	1500.000	1500.000	False
13RGP835840	1500.000	1500.000	False
13RGP835855	1500.000	1500.000	False
13RGP835870	1500.000	1500.000	False
13RGP835885	1500.000	1500.000	False
13RGP835900	1500.000	1500.000	False
13RGP835915	1500.000	1500.000	False
13RGP835930	1500.000	1500.000	False
13RGP835945	1500.000	1500.000	False
13RGP835960	1500.000	1500.000	False
13RGP835975	1500.000	1500.000	False
13RGP835990	1500.000	1500.000	False
13RGP850495	1500.000	1500.000	False
13RGP850510	1500.000	1500.000	False
13RGP850525	1500.000	1500.000	False
13RGP850540	1500.000	1500.000	False
13RGP850555	1500.000	1500.000	False
13RGP850570	1500.000	1500.000	False
13RGP850585	1500.000	1500.000	False
13RGP850600	1500.000	1500.000	False
13RGP850615	1500.000	1500.000	False
13RGP850630	1500.000	1500.000	False
13RGP850645	1500.000	1500.000	False
13RGP850660	1500.000	1500.000	False
13RGP850675	1500.000	1500.000	False
13RGP850690	1500.000	1500.000	False
13RGP850705	1500.000	1500.000	False
13RGP850720	1500.000	1500.000	False
13RGP850735	1500.000	1500.000	False
13RGP850750	1500.000	1500.000	False
13RGP850765	1500.000	1500.000	False
13RGP850780	1500.000	1500.000	False
13RGP850795	1500.000	1500.000	False
13RGP850810	1500.000	1500.000	False
13RGP850825	1500.000	1500.000	False
13RGP850840	1500.000	1500.000	False
13RGP850855	1500.000	1500.000	False
13RGP850870	1500.000	1500.000	False
13RGP850885	1500.000	1500.000	False

DPH-16 Report on Tiles - continued

<u>Tile</u>	<u>Approx. Width</u>	<u>Approx. Height</u>	<u>Overlap</u>
13RGP850900	1500.000	1500.000	False
13RGP850915	1500.000	1500.000	False
13RGP850930	1500.000	1500.000	False
13RGP850945	1500.000	1500.000	False
13RGP850960	1500.000	1500.000	False
13RGP850975	1500.000	1500.000	False
13RGP850990	1500.000	1500.000	False
13RGP865495	1500.000	1500.000	False
13RGP865510	1500.000	1500.000	False
13RGP865525	1500.000	1500.000	False
13RGP865540	1500.000	1500.000	False
13RGP865555	1500.000	1500.000	False
13RGP865570	1500.000	1500.000	False
13RGP865585	1500.000	1500.000	False
13RGP865600	1500.000	1500.000	False
13RGP865615	1500.000	1500.000	False
13RGP865630	1500.000	1500.000	False
13RGP865645	1500.000	1500.000	False
13RGP865660	1500.000	1500.000	False
13RGP865675	1500.000	1500.000	False
13RGP865690	1500.000	1500.000	False
13RGP865705	1500.000	1500.000	False
13RGP865720	1500.000	1500.000	False
13RGP865735	1500.000	1500.000	False
13RGP865750	1500.000	1500.000	False
13RGP865765	1500.000	1500.000	False
13RGP865780	1500.000	1500.000	False
13RGP865795	1500.000	1500.000	False
13RGP865810	1500.000	1500.000	False
13RGP865825	1500.000	1500.000	False
13RGP865840	1500.000	1500.000	False
13RGP865855	1500.000	1500.000	False
13RGP865870	1500.000	1500.000	False
13RGP865885	1500.000	1500.000	False
13RGP865900	1500.000	1500.000	False
13RGP865915	1500.000	1500.000	False
13RGP865930	1500.000	1500.000	False
13RGP865945	1500.000	1500.000	False
13RGP865960	1500.000	1500.000	False
13RGP865975	1500.000	1500.000	False
13RGP865990	1500.000	1500.000	False
13RGP880495	1500.000	1500.000	False
13RGP880510	1500.000	1500.000	False
13RGP880525	1500.000	1500.000	False
13RGP880540	1500.000	1500.000	False
13RGP880555	1500.000	1500.000	False
13RGP880570	1500.000	1500.000	False
13RGP880585	1500.000	1500.000	False

DPH-16 Report on Tiles - continued

<u>Tile</u>	<u>Approx. Width</u>	<u>Approx. Height</u>	<u>Overlap</u>
13RGP880600	1500.000	1500.000	False
13RGP880615	1500.000	1500.000	False
13RGP880630	1500.000	1500.000	False
13RGP880645	1500.000	1500.000	False
13RGP880660	1500.000	1500.000	False
13RGP880675	1500.000	1500.000	False
13RGP880690	1500.000	1500.000	False
13RGP880705	1500.000	1500.000	False
13RGP880720	1500.000	1500.000	False
13RGP880735	1500.000	1500.000	False
13RGP880750	1500.000	1500.000	False
13RGP995480	1500.000	1500.000	False
13RGP995495	1500.000	1500.000	False
13RGP995510	1500.000	1500.000	False
13RGP995525	1500.000	1500.000	False
13RGP995540	1500.000	1500.000	False
13RGP995555	1500.000	1500.000	False
13RGP995570	1500.000	1500.000	False
13RGP995585	1500.000	1500.000	False
13RGP995600	1500.000	1500.000	False
13RGP995615	1500.000	1500.000	False
13RGP995630	1500.000	1500.000	False
13RGP995645	1500.000	1500.000	False
13RGP995660	1500.000	1500.000	False
13RGP995675	1500.000	1500.000	False
13RGP995690	1500.000	1500.000	False
13RGP995705	1500.000	1500.000	False
13RGP995720	1500.000	1500.000	False
13RGP995735	1500.000	1500.000	False
13RGP995750	1500.000	1500.000	False
13RGP995765	1500.000	1500.000	False
13RGP995780	1500.000	1500.000	False
13RGP995795	1500.000	1500.000	False
13RGP995810	1500.000	1500.000	False
13RGP995825	1500.000	1500.000	False
13RGP995840	1500.000	1500.000	False
13RGP995855	1500.000	1500.000	False
13RGP995870	1500.000	1500.000	False
13RGP995885	1500.000	1500.000	False
13RGP995900	1500.000	1500.000	False
13RGP995915	1500.000	1500.000	False
13RGP995930	1500.000	1500.000	False
13RGP995945	1500.000	1500.000	False
13RGP995960	1500.000	1500.000	False
13RGP995975	1500.000	1500.000	False
13RGP995990	1500.000	1500.000	False
13RGQ010005	1500.000	1500.000	False
13RGQ010020	1500.000	1500.000	False

DPH-16 Report on Tiles - continued

<u>Tile</u>	<u>Approx. Width</u>	<u>Approx. Height</u>	<u>Overlap</u>
13RGQ010035	1500.000	1500.000	False
13RGQ010050	1500.000	1500.000	False
13RGQ010065	1500.000	1500.000	False
13RGQ010080	1500.000	1500.000	False
13RGQ010095	1500.000	1500.000	False
13RGQ010110	1500.000	1500.000	False
13RGQ010125	1500.000	1500.000	False
13RGQ010140	1500.000	1500.000	False
13RGQ010155	1500.000	1500.000	False
13RGQ010170	1500.000	1500.000	False
13RGQ010185	1500.000	1500.000	False
13RGQ010200	1500.000	1500.000	False
13RGQ010215	1500.000	1500.000	False
13RGQ010230	1500.000	1500.000	False
13RGQ010245	1500.000	1500.000	False
13RGQ010260	1500.000	1500.000	False
13RGQ010275	1500.000	1500.000	False
13RGQ010290	1500.000	1500.000	False
13RGQ010305	1500.000	1500.000	False
13RGQ010320	1500.000	1500.000	False
13RGQ010335	1500.000	1500.000	False
13RGQ010350	1500.000	1500.000	False
13RGQ010365	1500.000	1500.000	False
13RGQ010380	1500.000	1500.000	False
13RGQ010395	1500.000	1500.000	False
13RGQ010410	1500.000	1500.000	False
13RGQ010425	1500.000	1500.000	False
13RGQ010440	1500.000	1500.000	False
13RGQ010455	1500.000	1500.000	False
13RGQ010470	1500.000	1500.000	False
13RGQ010485	1500.000	1500.000	False
13RGQ010500	1500.000	1500.000	False
13RGQ010515	1500.000	1500.000	False
13RGQ010530	1500.000	1500.000	False
13RGQ010545	1500.000	1500.000	False
13RGQ010560	1500.000	1500.000	False
13RGQ010575	1500.000	1500.000	False
13RGQ010590	1500.000	1500.000	False
13RGQ010605	1500.000	1500.000	False
13RGQ010620	1500.000	1500.000	False
13RGQ010635	1500.000	1500.000	False
13RGQ010650	1500.000	1500.000	False
13RGQ010665	1500.000	1500.000	False
13RGQ010680	1500.000	1500.000	False
13RGQ010695	1500.000	1500.000	False
13RGQ010710	1500.000	1500.000	False
13RGQ010725	1500.000	1500.000	False
13RGQ010740	1500.000	1500.000	False

DPH-16 Report on Tiles - continued

<u>Tile</u>	<u>Approx. Width</u>	<u>Approx. Height</u>	<u>Overlap</u>
13RGQ010755	1500.000	1500.000	False
13RGQ025005	1500.000	1500.000	False
13RGQ025020	1500.000	1500.000	False
13RGQ025035	1500.000	1500.000	False
13RGQ025050	1500.000	1500.000	False
13RGQ025065	1500.000	1500.000	False
13RGQ025080	1500.000	1500.000	False
13RGQ025095	1500.000	1500.000	False
13RGQ025110	1500.000	1500.000	False
13RGQ025125	1500.000	1500.000	False
13RGQ025140	1500.000	1500.000	False
13RGQ025155	1500.000	1500.000	False
13RGQ025170	1500.000	1500.000	False
13RGQ025185	1500.000	1500.000	False
13RGQ025200	1500.000	1500.000	False
13RGQ025215	1500.000	1500.000	False
13RGQ025230	1500.000	1500.000	False
13RGQ025245	1500.000	1500.000	False
13RGQ025260	1500.000	1500.000	False
13RGQ025275	1500.000	1500.000	False
13RGQ025290	1500.000	1500.000	False
13RGQ025305	1500.000	1500.000	False
13RGQ025320	1500.000	1500.000	False
13RGQ025335	1500.000	1500.000	False
13RGQ025350	1500.000	1500.000	False
13RGQ025365	1500.000	1500.000	False
13RGQ025380	1500.000	1500.000	False
13RGQ025395	1500.000	1500.000	False
13RGQ025410	1500.000	1500.000	False
13RGQ025425	1500.000	1500.000	False
13RGQ025440	1500.000	1500.000	False
13RGQ025455	1500.000	1500.000	False
13RGQ025470	1500.000	1500.000	False
13RGQ025485	1500.000	1500.000	False
13RGQ025500	1500.000	1500.000	False
13RGQ025515	1500.000	1500.000	False
13RGQ025530	1500.000	1500.000	False
13RGQ025545	1500.000	1500.000	False
13RGQ025560	1500.000	1500.000	False
13RGQ025575	1500.000	1500.000	False
13RGQ025590	1500.000	1500.000	False
13RGQ025605	1500.000	1500.000	False
13RGQ025620	1500.000	1500.000	False
13RGQ025635	1500.000	1500.000	False
13RGQ025650	1500.000	1500.000	False
13RGQ025665	1500.000	1500.000	False
13RGQ025680	1500.000	1500.000	False
13RGQ025695	1500.000	1500.000	False

DPH-16 Report on Tiles - continued

<u>Tile</u>	<u>Approx. Width</u>	<u>Approx. Height</u>	<u>Overlap</u>
13RGQ025710	1500.000	1500.000	False
13RGQ025725	1500.000	1500.000	False
13RGQ025740	1500.000	1500.000	False
13RGQ025755	1500.000	1500.000	False
13RGQ040005	1500.000	1500.000	False
13RGQ040020	1500.000	1500.000	False
13RGQ040035	1500.000	1500.000	False
13RGQ040050	1500.000	1500.000	False
13RGQ040065	1500.000	1500.000	False
13RGQ040080	1500.000	1500.000	False
13RGQ040095	1500.000	1500.000	False
13RGQ040110	1500.000	1500.000	False
13RGQ040125	1500.000	1500.000	False
13RGQ040140	1500.000	1500.000	False
13RGQ040155	1500.000	1500.000	False
13RGQ040170	1500.000	1500.000	False
13RGQ040185	1500.000	1500.000	False
13RGQ040200	1500.000	1500.000	False
13RGQ040215	1500.000	1500.000	False
13RGQ040230	1500.000	1500.000	False
13RGQ040245	1500.000	1500.000	False
13RGQ040260	1500.000	1500.000	False
13RGQ040275	1500.000	1500.000	False
13RGQ040290	1500.000	1500.000	False
13RGQ040305	1500.000	1500.000	False
13RGQ040320	1500.000	1500.000	False
13RGQ040335	1500.000	1500.000	False
13RGQ040350	1500.000	1500.000	False
13RGQ040365	1500.000	1500.000	False
13RGQ040380	1500.000	1500.000	False
13RGQ040395	1500.000	1500.000	False
13RGQ040410	1500.000	1500.000	False
13RGQ040425	1500.000	1500.000	False
13RGQ040440	1500.000	1500.000	False
13RGQ040455	1500.000	1500.000	False
13RGQ040470	1500.000	1500.000	False
13RGQ040485	1500.000	1500.000	False
13RGQ040500	1500.000	1500.000	False
13RGQ040515	1500.000	1500.000	False
13RGQ040530	1500.000	1500.000	False
13RGQ040545	1500.000	1500.000	False
13RGQ040560	1500.000	1500.000	False
13RGQ040575	1500.000	1500.000	False
13RGQ040590	1500.000	1500.000	False
13RGQ040605	1500.000	1500.000	False
13RGQ040620	1500.000	1500.000	False
13RGQ040635	1500.000	1500.000	False
13RGQ040650	1500.000	1500.000	False

DPH-16 Report on Tiles - continued

<u>Tile</u>	<u>Approx. Width</u>	<u>Approx. Height</u>	<u>Overlap</u>
13RGQ040665	1500.000	1500.000	False
13RGQ040680	1500.000	1500.000	False
13RGQ040695	1500.000	1500.000	False
13RGQ040710	1500.000	1500.000	False
13RGQ040725	1500.000	1500.000	False
13RGQ040740	1500.000	1500.000	False
13RGQ040755	1500.000	1500.000	False
13RGQ055005	1500.000	1500.000	False
13RGQ055020	1500.000	1500.000	False
13RGQ055035	1500.000	1500.000	False
13RGQ055050	1500.000	1500.000	False
13RGQ055065	1500.000	1500.000	False
13RGQ055080	1500.000	1500.000	False
13RGQ055095	1500.000	1500.000	False
13RGQ055110	1500.000	1500.000	False
13RGQ055125	1500.000	1500.000	False
13RGQ055140	1500.000	1500.000	False
13RGQ055155	1500.000	1500.000	False
13RGQ055170	1500.000	1500.000	False
13RGQ055185	1500.000	1500.000	False
13RGQ055200	1500.000	1500.000	False
13RGQ055215	1500.000	1500.000	False
13RGQ055230	1500.000	1500.000	False
13RGQ055245	1500.000	1500.000	False
13RGQ055260	1500.000	1500.000	False
13RGQ055275	1500.000	1500.000	False
13RGQ055290	1500.000	1500.000	False
13RGQ055305	1500.000	1500.000	False
13RGQ055320	1500.000	1500.000	False
13RGQ055335	1500.000	1500.000	False
13RGQ055350	1500.000	1500.000	False
13RGQ055365	1500.000	1500.000	False
13RGQ055380	1500.000	1500.000	False
13RGQ055395	1500.000	1500.000	False
13RGQ055410	1500.000	1500.000	False
13RGQ055425	1500.000	1500.000	False
13RGQ055440	1500.000	1500.000	False
13RGQ055455	1500.000	1500.000	False
13RGQ055470	1500.000	1500.000	False
13RGQ055485	1500.000	1500.000	False
13RGQ055500	1500.000	1500.000	False
13RGQ055515	1500.000	1500.000	False
13RGQ055530	1500.000	1500.000	False
13RGQ055545	1500.000	1500.000	False
13RGQ055560	1500.000	1500.000	False
13RGQ055575	1500.000	1500.000	False
13RGQ055590	1500.000	1500.000	False
13RGQ055605	1500.000	1500.000	False

DPH-16 Report on Tiles - continued

<u>Tile</u>	<u>Approx. Width</u>	<u>Approx. Height</u>	<u>Overlap</u>
13RGQ055620	1500.000	1500.000	False
13RGQ055635	1500.000	1500.000	False
13RGQ055650	1500.000	1500.000	False
13RGQ055665	1500.000	1500.000	False
13RGQ055680	1500.000	1500.000	False
13RGQ055695	1500.000	1500.000	False
13RGQ055710	1500.000	1500.000	False
13RGQ055725	1500.000	1500.000	False
13RGQ055740	1500.000	1500.000	False
13RGQ055755	1500.000	1500.000	False
13RGQ070005	1500.000	1500.000	False
13RGQ070020	1500.000	1500.000	False
13RGQ070035	1500.000	1500.000	False
13RGQ070050	1500.000	1500.000	False
13RGQ070065	1500.000	1500.000	False
13RGQ070080	1500.000	1500.000	False
13RGQ070095	1500.000	1500.000	False
13RGQ070110	1500.000	1500.000	False
13RGQ070125	1500.000	1500.000	False
13RGQ070140	1500.000	1500.000	False
13RGQ070155	1500.000	1500.000	False
13RGQ070170	1500.000	1500.000	False
13RGQ070185	1500.000	1500.000	False
13RGQ070200	1500.000	1500.000	False
13RGQ070215	1500.000	1500.000	False
13RGQ070230	1500.000	1500.000	False
13RGQ070245	1500.000	1500.000	False
13RGQ070260	1500.000	1500.000	False
13RGQ070275	1500.000	1500.000	False
13RGQ070290	1500.000	1500.000	False
13RGQ070305	1500.000	1500.000	False
13RGQ070320	1500.000	1500.000	False
13RGQ070335	1500.000	1500.000	False
13RGQ070350	1500.000	1500.000	False
13RGQ070365	1500.000	1500.000	False
13RGQ070380	1500.000	1500.000	False
13RGQ070395	1500.000	1500.000	False
13RGQ070410	1500.000	1500.000	False
13RGQ070425	1500.000	1500.000	False
13RGQ070440	1500.000	1500.000	False
13RGQ070455	1500.000	1500.000	False
13RGQ070470	1500.000	1500.000	False
13RGQ070485	1500.000	1500.000	False
13RGQ070500	1500.000	1500.000	False
13RGQ070515	1500.000	1500.000	False
13RGQ070530	1500.000	1500.000	False
13RGQ070545	1500.000	1500.000	False
13RGQ070560	1500.000	1500.000	False

DPH-16 Report on Tiles - continued

<u>Tile</u>	<u>Approx. Width</u>	<u>Approx. Height</u>	<u>Overlap</u>
13RGQ070575	1500.000	1500.000	False
13RGQ070590	1500.000	1500.000	False
13RGQ070605	1500.000	1500.000	False
13RGQ070620	1500.000	1500.000	False
13RGQ070635	1500.000	1500.000	False
13RGQ070650	1500.000	1500.000	False
13RGQ070665	1500.000	1500.000	False
13RGQ070680	1500.000	1500.000	False
13RGQ070695	1500.000	1500.000	False
13RGQ070710	1500.000	1500.000	False
13RGQ070725	1500.000	1500.000	False
13RGQ070740	1500.000	1500.000	False
13RGQ070755	1500.000	1500.000	False
13RGQ085005	1500.000	1500.000	False
13RGQ085020	1500.000	1500.000	False
13RGQ085035	1500.000	1500.000	False
13RGQ085050	1500.000	1500.000	False
13RGQ085065	1500.000	1500.000	False
13RGQ085080	1500.000	1500.000	False
13RGQ085095	1500.000	1500.000	False
13RGQ085110	1500.000	1500.000	False
13RGQ085125	1500.000	1500.000	False
13RGQ085140	1500.000	1500.000	False
13RGQ085155	1500.000	1500.000	False
13RGQ085170	1500.000	1500.000	False
13RGQ085185	1500.000	1500.000	False
13RGQ085200	1500.000	1500.000	False
13RGQ085215	1500.000	1500.000	False
13RGQ085230	1500.000	1500.000	False
13RGQ085245	1500.000	1500.000	False
13RGQ085260	1500.000	1500.000	False
13RGQ085275	1500.000	1500.000	False
13RGQ085290	1500.000	1500.000	False
13RGQ085305	1500.000	1500.000	False
13RGQ085320	1500.000	1500.000	False
13RGQ085335	1500.000	1500.000	False
13RGQ085350	1500.000	1500.000	False
13RGQ085365	1500.000	1500.000	False
13RGQ085380	1500.000	1500.000	False
13RGQ085395	1500.000	1500.000	False
13RGQ085410	1500.000	1500.000	False
13RGQ085425	1500.000	1500.000	False
13RGQ085440	1500.000	1500.000	False
13RGQ085455	1500.000	1500.000	False
13RGQ085470	1500.000	1500.000	False
13RGQ085485	1500.000	1500.000	False
13RGQ085500	1500.000	1500.000	False
13RGQ085515	1500.000	1500.000	False

DPH-16 Report on Tiles - continued

<u>Tile</u>	<u>Approx. Width</u>	<u>Approx. Height</u>	<u>Overlap</u>
13RGQ085530	1500.000	1500.000	False
13RGQ085545	1500.000	1500.000	False
13RGQ085560	1500.000	1500.000	False
13RGQ085575	1500.000	1500.000	False
13RGQ085590	1500.000	1500.000	False
13RGQ085605	1500.000	1500.000	False
13RGQ085620	1500.000	1500.000	False
13RGQ085635	1500.000	1500.000	False
13RGQ085650	1500.000	1500.000	False
13RGQ085665	1500.000	1500.000	False
13RGQ085680	1500.000	1500.000	False
13RGQ085695	1500.000	1500.000	False
13RGQ085710	1500.000	1500.000	False
13RGQ085725	1500.000	1500.000	False
13RGQ085740	1500.000	1500.000	False
13RGQ085755	1500.000	1500.000	False
13RGQ100005	1500.000	1500.000	False
13RGQ100020	1500.000	1500.000	False
13RGQ100035	1500.000	1500.000	False
13RGQ100050	1500.000	1500.000	False
13RGQ100065	1500.000	1500.000	False
13RGQ100080	1500.000	1500.000	False
13RGQ100095	1500.000	1500.000	False
13RGQ100110	1500.000	1500.000	False
13RGQ100125	1500.000	1500.000	False
13RGQ100140	1500.000	1500.000	False
13RGQ100155	1500.000	1500.000	False
13RGQ100170	1500.000	1500.000	False
13RGQ100185	1500.000	1500.000	False
13RGQ100200	1500.000	1500.000	False
13RGQ100215	1500.000	1500.000	False
13RGQ100230	1500.000	1500.000	False
13RGQ100245	1500.000	1500.000	False
13RGQ100260	1500.000	1500.000	False
13RGQ100275	1500.000	1500.000	False
13RGQ100290	1500.000	1500.000	False
13RGQ100305	1500.000	1500.000	False
13RGQ100320	1500.000	1500.000	False
13RGQ100335	1500.000	1500.000	False
13RGQ100350	1500.000	1500.000	False
13RGQ100365	1500.000	1500.000	False
13RGQ100380	1500.000	1500.000	False
13RGQ100395	1500.000	1500.000	False
13RGQ100410	1500.000	1500.000	False
13RGQ100425	1500.000	1500.000	False
13RGQ100440	1500.000	1500.000	False
13RGQ100455	1500.000	1500.000	False
13RGQ100470	1500.000	1500.000	False

DPH-16 Report on Tiles - continued

<u>Tile</u>	<u>Approx. Width</u>	<u>Approx. Height</u>	<u>Overlap</u>
13RGQ100485	1500.000	1500.000	False
13RGQ100500	1500.000	1500.000	False
13RGQ100515	1500.000	1500.000	False
13RGQ100530	1500.000	1500.000	False
13RGQ100545	1500.000	1500.000	False
13RGQ100560	1500.000	1500.000	False
13RGQ100575	1500.000	1500.000	False
13RGQ100590	1500.000	1500.000	False
13RGQ100605	1500.000	1500.000	False
13RGQ100620	1500.000	1500.000	False
13RGQ100635	1500.000	1500.000	False
13RGQ100650	1500.000	1500.000	False
13RGQ100665	1500.000	1500.000	False
13RGQ100680	1500.000	1500.000	False
13RGQ100695	1500.000	1500.000	False
13RGQ100710	1500.000	1500.000	False
13RGQ100725	1500.000	1500.000	False
13RGQ100740	1500.000	1500.000	False
13RGQ100755	1500.000	1500.000	False
13RGQ115005	1500.000	1500.000	False
13RGQ115020	1500.000	1500.000	False
13RGQ115035	1500.000	1500.000	False
13RGQ115050	1500.000	1500.000	False
13RGQ115065	1500.000	1500.000	False
13RGQ115080	1500.000	1500.000	False
13RGQ115095	1500.000	1500.000	False
13RGQ115110	1500.000	1500.000	False
13RGQ115125	1500.000	1500.000	False
13RGQ115140	1500.000	1500.000	False
13RGQ115155	1500.000	1500.000	False
13RGQ115170	1500.000	1500.000	False
13RGQ115185	1500.000	1500.000	False
13RGQ115200	1500.000	1500.000	False
13RGQ115215	1500.000	1500.000	False
13RGQ115230	1500.000	1500.000	False
13RGQ115245	1500.000	1500.000	False
13RGQ115260	1500.000	1500.000	False
13RGQ115275	1500.000	1500.000	False
13RGQ115290	1500.000	1500.000	False
13RGQ115305	1500.000	1500.000	False
13RGQ115320	1500.000	1500.000	False
13RGQ115335	1500.000	1500.000	False
13RGQ115350	1500.000	1500.000	False
13RGQ115365	1500.000	1500.000	False
13RGQ115380	1500.000	1500.000	False
13RGQ115395	1500.000	1500.000	False
13RGQ115410	1500.000	1500.000	False
13RGQ115425	1500.000	1500.000	False

DPH-16 Report on Tiles - continued

<u>Tile</u>	<u>Approx. Width</u>	<u>Approx. Height</u>	<u>Overlap</u>
13RGQ115440	1500.000	1500.000	False
13RGQ115455	1500.000	1500.000	False
13RGQ115470	1500.000	1500.000	False
13RGQ115485	1500.000	1500.000	False
13RGQ115500	1500.000	1500.000	False
13RGQ115515	1500.000	1500.000	False
13RGQ115530	1500.000	1500.000	False
13RGQ115545	1500.000	1500.000	False
13RGQ115560	1500.000	1500.000	False
13RGQ115575	1500.000	1500.000	False
13RGQ115590	1500.000	1500.000	False
13RGQ115605	1500.000	1500.000	False
13RGQ115620	1500.000	1500.000	False
13RGQ115635	1500.000	1500.000	False
13RGQ115650	1500.000	1500.000	False
13RGQ115665	1500.000	1500.000	False
13RGQ115680	1500.000	1500.000	False
13RGQ115695	1500.000	1500.000	False
13RGQ115710	1500.000	1500.000	False
13RGQ115725	1500.000	1500.000	False
13RGQ115740	1500.000	1500.000	False
13RGQ115755	1500.000	1500.000	False
13RGQ130005	1500.000	1500.000	False
13RGQ130020	1500.000	1500.000	False
13RGQ130035	1500.000	1500.000	False
13RGQ130050	1500.000	1500.000	False
13RGQ130065	1500.000	1500.000	False
13RGQ130080	1500.000	1500.000	False
13RGQ130095	1500.000	1500.000	False
13RGQ130110	1500.000	1500.000	False
13RGQ130125	1500.000	1500.000	False
13RGQ130140	1500.000	1500.000	False
13RGQ130155	1500.000	1500.000	False
13RGQ130170	1500.000	1500.000	False
13RGQ130185	1500.000	1500.000	False
13RGQ130200	1500.000	1500.000	False
13RGQ130215	1500.000	1500.000	False
13RGQ130230	1500.000	1500.000	False
13RGQ130245	1500.000	1500.000	False
13RGQ130260	1500.000	1500.000	False
13RGQ130275	1500.000	1500.000	False
13RGQ130290	1500.000	1500.000	False
13RGQ130305	1500.000	1500.000	False
13RGQ130320	1500.000	1500.000	False
13RGQ130335	1500.000	1500.000	False
13RGQ130350	1500.000	1500.000	False
13RGQ130365	1500.000	1500.000	False
13RGQ130380	1500.000	1500.000	False

DPH-16 Report on Tiles - continued

<u>Tile</u>	<u>Approx. Width</u>	<u>Approx. Height</u>	<u>Overlap</u>
13RGQ130395	1500.000	1500.000	False
13RGQ130410	1500.000	1500.000	False
13RGQ130425	1500.000	1500.000	False
13RGQ130440	1500.000	1500.000	False
13RGQ130455	1500.000	1500.000	False
13RGQ130470	1500.000	1500.000	False
13RGQ130485	1500.000	1500.000	False
13RGQ130500	1500.000	1500.000	False
13RGQ130515	1500.000	1500.000	False
13RGQ130530	1500.000	1500.000	False
13RGQ130545	1500.000	1500.000	False
13RGQ130560	1500.000	1500.000	False
13RGQ130575	1500.000	1500.000	False
13RGQ130590	1500.000	1500.000	False
13RGQ130605	1500.000	1500.000	False
13RGQ130620	1500.000	1500.000	False
13RGQ130635	1500.000	1500.000	False
13RGQ130650	1500.000	1500.000	False
13RGQ130665	1500.000	1500.000	False
13RGQ130680	1500.000	1500.000	False
13RGQ130695	1500.000	1500.000	False
13RGQ130710	1500.000	1500.000	False
13RGQ130725	1500.000	1500.000	False
13RGQ130740	1500.000	1500.000	False
13RGQ130755	1500.000	1500.000	False
13RGQ145005	1500.000	1500.000	False
13RGQ145020	1500.000	1500.000	False
13RGQ145035	1500.000	1500.000	False
13RGQ145050	1500.000	1500.000	False
13RGQ145065	1500.000	1500.000	False
13RGQ145080	1500.000	1500.000	False
13RGQ145095	1500.000	1500.000	False
13RGQ145110	1500.000	1500.000	False
13RGQ145125	1500.000	1500.000	False
13RGQ145140	1500.000	1500.000	False
13RGQ145155	1500.000	1500.000	False
13RGQ145170	1500.000	1500.000	False
13RGQ145185	1500.000	1500.000	False
13RGQ145200	1500.000	1500.000	False
13RGQ145215	1500.000	1500.000	False
13RGQ145230	1500.000	1500.000	False
13RGQ145245	1500.000	1500.000	False
13RGQ145260	1500.000	1500.000	False
13RGQ145275	1500.000	1500.000	False
13RGQ145290	1500.000	1500.000	False
13RGQ145305	1500.000	1500.000	False
13RGQ145320	1500.000	1500.000	False
13RGQ145335	1500.000	1500.000	False

DPH-16 Report on Tiles - continued

<u>Tile</u>	<u>Approx. Width</u>	<u>Approx. Height</u>	<u>Overlap</u>
13RGQ145350	1500.000	1500.000	False
13RGQ145365	1500.000	1500.000	False
13RGQ145380	1500.000	1500.000	False
13RGQ145395	1500.000	1500.000	False
13RGQ145410	1500.000	1500.000	False
13RGQ145425	1500.000	1500.000	False
13RGQ145440	1500.000	1500.000	False
13RGQ145455	1500.000	1500.000	False
13RGQ145470	1500.000	1500.000	False
13RGQ145485	1500.000	1500.000	False
13RGQ145500	1500.000	1500.000	False
13RGQ145515	1500.000	1500.000	False
13RGQ145530	1500.000	1500.000	False
13RGQ145545	1500.000	1500.000	False
13RGQ145560	1500.000	1500.000	False
13RGQ145575	1500.000	1500.000	False
13RGQ145590	1500.000	1500.000	False
13RGQ145605	1500.000	1500.000	False
13RGQ145620	1500.000	1500.000	False
13RGQ145635	1500.000	1500.000	False
13RGQ145650	1500.000	1500.000	False
13RGQ145665	1500.000	1500.000	False
13RGQ145680	1500.000	1500.000	False
13RGQ145695	1500.000	1500.000	False
13RGQ145710	1500.000	1500.000	False
13RGQ145725	1500.000	1500.000	False
13RGQ145740	1500.000	1500.000	False
13RGQ145755	1500.000	1500.000	False
13RGQ160005	1500.000	1500.000	False
13RGQ160020	1500.000	1500.000	False
13RGQ160035	1500.000	1500.000	False
13RGQ160050	1500.000	1500.000	False
13RGQ160065	1500.000	1500.000	False
13RGQ160080	1500.000	1500.000	False
13RGQ160095	1500.000	1500.000	False
13RGQ160110	1500.000	1500.000	False
13RGQ160125	1500.000	1500.000	False
13RGQ160140	1500.000	1500.000	False
13RGQ160155	1500.000	1500.000	False
13RGQ160170	1500.000	1500.000	False
13RGQ160185	1500.000	1500.000	False
13RGQ160200	1500.000	1500.000	False
13RGQ160215	1500.000	1500.000	False
13RGQ160230	1500.000	1500.000	False
13RGQ160245	1500.000	1500.000	False
13RGQ160260	1500.000	1500.000	False
13RGQ160275	1500.000	1500.000	False
13RGQ160290	1500.000	1500.000	False

DPH-16 Report on Tiles - continued

<u>Tile</u>	<u>Approx. Width</u>	<u>Approx. Height</u>	<u>Overlap</u>
13RGQ160305	1500.000	1500.000	False
13RGQ160320	1500.000	1500.000	False
13RGQ160335	1500.000	1500.000	False
13RGQ160350	1500.000	1500.000	False
13RGQ160365	1500.000	1500.000	False
13RGQ160380	1500.000	1500.000	False
13RGQ160395	1500.000	1500.000	False
13RGQ160410	1500.000	1500.000	False
13RGQ160425	1500.000	1500.000	False
13RGQ160440	1500.000	1500.000	False
13RGQ160455	1500.000	1500.000	False
13RGQ160470	1500.000	1500.000	False
13RGQ160485	1500.000	1500.000	False
13RGQ160500	1500.000	1500.000	False
13RGQ160515	1500.000	1500.000	False
13RGQ160530	1500.000	1500.000	False
13RGQ160545	1500.000	1500.000	False
13RGQ160560	1500.000	1500.000	False
13RGQ160575	1500.000	1500.000	False
13RGQ160590	1500.000	1500.000	False
13RGQ160605	1500.000	1500.000	False
13RGQ160620	1500.000	1500.000	False
13RGQ160635	1500.000	1500.000	False
13RGQ160650	1500.000	1500.000	False
13RGQ160665	1500.000	1500.000	False
13RGQ160680	1500.000	1500.000	False
13RGQ160695	1500.000	1500.000	False
13RGQ160710	1500.000	1500.000	False
13RGQ160725	1500.000	1500.000	False
13RGQ160740	1500.000	1500.000	False
13RGQ160755	1500.000	1500.000	False
13RGQ175005	1500.000	1500.000	False
13RGQ175020	1500.000	1500.000	False
13RGQ175035	1500.000	1500.000	False
13RGQ175050	1500.000	1500.000	False
13RGQ175065	1500.000	1500.000	False
13RGQ175080	1500.000	1500.000	False
13RGQ175095	1500.000	1500.000	False
13RGQ175110	1500.000	1500.000	False
13RGQ175125	1500.000	1500.000	False
13RGQ175140	1500.000	1500.000	False
13RGQ175155	1500.000	1500.000	False
13RGQ175170	1500.000	1500.000	False
13RGQ175185	1500.000	1500.000	False
13RGQ175200	1500.000	1500.000	False
13RGQ175215	1500.000	1500.000	False
13RGQ175230	1500.000	1500.000	False
13RGQ175245	1500.000	1500.000	False

DPH-16 Report on Tiles - continued

<u>Tile</u>	<u>Approx. Width</u>	<u>Approx. Height</u>	<u>Overlap</u>
13RGQ175260	1500.000	1500.000	False
13RGQ175275	1500.000	1500.000	False
13RGQ175290	1500.000	1500.000	False
13RGQ175305	1500.000	1500.000	False
13RGQ175320	1500.000	1500.000	False
13RGQ175335	1500.000	1500.000	False
13RGQ175350	1500.000	1500.000	False
13RGQ175365	1500.000	1500.000	False
13RGQ175380	1500.000	1500.000	False
13RGQ175395	1500.000	1500.000	False
13RGQ175410	1500.000	1500.000	False
13RGQ175425	1500.000	1500.000	False
13RGQ175440	1500.000	1500.000	False
13RGQ175455	1500.000	1500.000	False
13RGQ175470	1500.000	1500.000	False
13RGQ175485	1500.000	1500.000	False
13RGQ175500	1500.000	1500.000	False
13RGQ175515	1500.000	1500.000	False
13RGQ175530	1500.000	1500.000	False
13RGQ175545	1500.000	1500.000	False
13RGQ175560	1500.000	1500.000	False
13RGQ175575	1500.000	1500.000	False
13RGQ175590	1500.000	1500.000	False
13RGQ175605	1500.000	1500.000	False
13RGQ175620	1500.000	1500.000	False
13RGQ175635	1500.000	1500.000	False
13RGQ175650	1500.000	1500.000	False
13RGQ175665	1500.000	1500.000	False
13RGQ175680	1500.000	1500.000	False
13RGQ175695	1500.000	1500.000	False
13RGQ175710	1500.000	1500.000	False
13RGQ175725	1500.000	1500.000	False
13RGQ175740	1500.000	1500.000	False
13RGQ175755	1500.000	1500.000	False
13RGQ190005	1500.000	1500.000	False
13RGQ190020	1500.000	1500.000	False
13RGQ190035	1500.000	1500.000	False
13RGQ190050	1500.000	1500.000	False
13RGQ190065	1500.000	1500.000	False
13RGQ190080	1500.000	1500.000	False
13RGQ190095	1500.000	1500.000	False
13RGQ190110	1500.000	1500.000	False
13RGQ190125	1500.000	1500.000	False
13RGQ190140	1500.000	1500.000	False
13RGQ190155	1500.000	1500.000	False
13RGQ190170	1500.000	1500.000	False
13RGQ190185	1500.000	1500.000	False
13RGQ190200	1500.000	1500.000	False

DPH-16 Report on Tiles - continued

<u>Tile</u>	<u>Approx. Width</u>	<u>Approx. Height</u>	<u>Overlap</u>
13RGQ190215	1500.000	1500.000	False
13RGQ190230	1500.000	1500.000	False
13RGQ190245	1500.000	1500.000	False
13RGQ190260	1500.000	1500.000	False
13RGQ190275	1500.000	1500.000	False
13RGQ190290	1500.000	1500.000	False
13RGQ190305	1500.000	1500.000	False
13RGQ190320	1500.000	1500.000	False
13RGQ190335	1500.000	1500.000	False
13RGQ190350	1500.000	1500.000	False
13RGQ190365	1500.000	1500.000	False
13RGQ190380	1500.000	1500.000	False
13RGQ190395	1500.000	1500.000	False
13RGQ190410	1500.000	1500.000	False
13RGQ190425	1500.000	1500.000	False
13RGQ190440	1500.000	1500.000	False
13RGQ190455	1500.000	1500.000	False
13RGQ190470	1500.000	1500.000	False
13RGQ190485	1500.000	1500.000	False
13RGQ190500	1500.000	1500.000	False
13RGQ190515	1500.000	1500.000	False
13RGQ190530	1500.000	1500.000	False
13RGQ190545	1500.000	1500.000	False
13RGQ190560	1500.000	1500.000	False
13RGQ190575	1500.000	1500.000	False
13RGQ190590	1500.000	1500.000	False
13RGQ190605	1500.000	1500.000	False
13RGQ190620	1500.000	1500.000	False
13RGQ190635	1500.000	1500.000	False
13RGQ190650	1500.000	1500.000	False
13RGQ190665	1500.000	1500.000	False
13RGQ190680	1500.000	1500.000	False
13RGQ190695	1500.000	1500.000	False
13RGQ190710	1500.000	1500.000	False
13RGQ190725	1500.000	1500.000	False
13RGQ190740	1500.000	1500.000	False
13RGQ190755	1500.000	1500.000	False
13RGQ205005	1500.000	1500.000	False
13RGQ205020	1500.000	1500.000	False
13RGQ205035	1500.000	1500.000	False
13RGQ205050	1500.000	1500.000	False
13RGQ205065	1500.000	1500.000	False
13RGQ205080	1500.000	1500.000	False
13RGQ205095	1500.000	1500.000	False
13RGQ205110	1500.000	1500.000	False
13RGQ205125	1500.000	1500.000	False
13RGQ205140	1500.000	1500.000	False
13RGQ205155	1500.000	1500.000	False

DPH-16 Report on Tiles - continued

<u>Tile</u>	<u>Approx. Width</u>	<u>Approx. Height</u>	<u>Overlap</u>
13RGQ205170	1500.000	1500.000	False
13RGQ205185	1500.000	1500.000	False
13RGQ205200	1500.000	1500.000	False
13RGQ205215	1500.000	1500.000	False
13RGQ205230	1500.000	1500.000	False
13RGQ205245	1500.000	1500.000	False
13RGQ205260	1500.000	1500.000	False
13RGQ205275	1500.000	1500.000	False
13RGQ205290	1500.000	1500.000	False
13RGQ205305	1500.000	1500.000	False
13RGQ205320	1500.000	1500.000	False
13RGQ205335	1500.000	1500.000	False
13RGQ205350	1500.000	1500.000	False
13RGQ205365	1500.000	1500.000	False
13RGQ205380	1500.000	1500.000	False
13RGQ205395	1500.000	1500.000	False
13RGQ205410	1500.000	1500.000	False
13RGQ205425	1500.000	1500.000	False
13RGQ205440	1500.000	1500.000	False
13RGQ205455	1500.000	1500.000	False
13RGQ205470	1500.000	1500.000	False
13RGQ205485	1500.000	1500.000	False
13RGQ205500	1500.000	1500.000	False
13RGQ205515	1500.000	1500.000	False
13RGQ205530	1500.000	1500.000	False
13RGQ205545	1500.000	1500.000	False
13RGQ205560	1500.000	1500.000	False
13RGQ205575	1500.000	1500.000	False
13RGQ205590	1500.000	1500.000	False
13RGQ205605	1500.000	1500.000	False
13RGQ205620	1500.000	1500.000	False
13RGQ205635	1500.000	1500.000	False
13RGQ205650	1500.000	1500.000	False
13RGQ205665	1500.000	1500.000	False
13RGQ205680	1500.000	1500.000	False
13RGQ205695	1500.000	1500.000	False
13RGQ205710	1500.000	1500.000	False
13RGQ205725	1500.000	1500.000	False
13RGQ205740	1500.000	1500.000	False
13RGQ205755	1500.000	1500.000	False
13RGQ220005	1500.000	1500.000	False
13RGQ220020	1500.000	1500.000	False
13RGQ220035	1500.000	1500.000	False
13RGQ220050	1500.000	1500.000	False
13RGQ220065	1500.000	1500.000	False
13RGQ220080	1500.000	1500.000	False
13RGQ220095	1500.000	1500.000	False
13RGQ220110	1500.000	1500.000	False

DPH-16 Report on Tiles - continued

<u>Tile</u>	<u>Approx. Width</u>	<u>Approx. Height</u>	<u>Overlap</u>
13RGQ220125	1500.000	1500.000	False
13RGQ220140	1500.000	1500.000	False
13RGQ220155	1500.000	1500.000	False
13RGQ220170	1500.000	1500.000	False
13RGQ220185	1500.000	1500.000	False
13RGQ220200	1500.000	1500.000	False
13RGQ220215	1500.000	1500.000	False
13RGQ220230	1500.000	1500.000	False
13RGQ220245	1500.000	1500.000	False
13RGQ220260	1500.000	1500.000	False
13RGQ220275	1500.000	1500.000	False
13RGQ220290	1500.000	1500.000	False
13RGQ220305	1500.000	1500.000	False
13RGQ220320	1500.000	1500.000	False
13RGQ220335	1500.000	1500.000	False
13RGQ220350	1500.000	1500.000	False
13RGQ220365	1500.000	1500.000	False
13RGQ220380	1500.000	1500.000	False
13RGQ220395	1500.000	1500.000	False
13RGQ220410	1500.000	1500.000	False
13RGQ220425	1500.000	1500.000	False
13RGQ220440	1500.000	1500.000	False
13RGQ220455	1500.000	1500.000	False
13RGQ220470	1500.000	1500.000	False
13RGQ220485	1500.000	1500.000	False
13RGQ220500	1500.000	1500.000	False
13RGQ220515	1500.000	1500.000	False
13RGQ220530	1500.000	1500.000	False
13RGQ220545	1500.000	1500.000	False
13RGQ220560	1500.000	1500.000	False
13RGQ220575	1500.000	1500.000	False
13RGQ220590	1500.000	1500.000	False
13RGQ220605	1500.000	1500.000	False
13RGQ220620	1500.000	1500.000	False
13RGQ220635	1500.000	1500.000	False
13RGQ220650	1500.000	1500.000	False
13RGQ220665	1500.000	1500.000	False
13RGQ220680	1500.000	1500.000	False
13RGQ220695	1500.000	1500.000	False
13RGQ220710	1500.000	1500.000	False
13RGQ220725	1500.000	1500.000	False
13RGQ220740	1500.000	1500.000	False
13RGQ220755	1500.000	1500.000	False
13RGQ235005	1500.000	1500.000	False
13RGQ235020	1500.000	1500.000	False
13RGQ235035	1500.000	1500.000	False
13RGQ235050	1500.000	1500.000	False
13RGQ235065	1500.000	1500.000	False

DPH-16 Report on Tiles - continued

<u>Tile</u>	<u>Approx. Width</u>	<u>Approx. Height</u>	<u>Overlap</u>
13RGQ235080	1500.000	1500.000	False
13RGQ235095	1500.000	1500.000	False
13RGQ235110	1500.000	1500.000	False
13RGQ235125	1500.000	1500.000	False
13RGQ235140	1500.000	1500.000	False
13RGQ235155	1500.000	1500.000	False
13RGQ235170	1500.000	1500.000	False
13RGQ235185	1500.000	1500.000	False
13RGQ235200	1500.000	1500.000	False
13RGQ235215	1500.000	1500.000	False
13RGQ235230	1500.000	1500.000	False
13RGQ235245	1500.000	1500.000	False
13RGQ235260	1500.000	1500.000	False
13RGQ235275	1500.000	1500.000	False
13RGQ235290	1500.000	1500.000	False
13RGQ235305	1500.000	1500.000	False
13RGQ235320	1500.000	1500.000	False
13RGQ235335	1500.000	1500.000	False
13RGQ235350	1500.000	1500.000	False
13RGQ235365	1500.000	1500.000	False
13RGQ235380	1500.000	1500.000	False
13RGQ235395	1500.000	1500.000	False
13RGQ235410	1500.000	1500.000	False
13RGQ235425	1500.000	1500.000	False
13RGQ235440	1500.000	1500.000	False
13RGQ235455	1500.000	1500.000	False
13RGQ235470	1500.000	1500.000	False
13RGQ235485	1500.000	1500.000	False
13RGQ235500	1500.000	1500.000	False
13RGQ235515	1500.000	1500.000	False
13RGQ235530	1500.000	1500.000	False
13RGQ235545	1500.000	1500.000	False
13RGQ235560	1500.000	1500.000	False
13RGQ235575	1500.000	1500.000	False
13RGQ235590	1500.000	1500.000	False
13RGQ235605	1500.000	1500.000	False
13RGQ235620	1500.000	1500.000	False
13RGQ235635	1500.000	1500.000	False
13RGQ235650	1500.000	1500.000	False
13RGQ235665	1500.000	1500.000	False
13RGQ235680	1500.000	1500.000	False
13RGQ235695	1500.000	1500.000	False
13RGQ235710	1500.000	1500.000	False
13RGQ235725	1500.000	1500.000	False
13RGQ235740	1500.000	1500.000	False
13RGQ235755	1500.000	1500.000	False
13RGQ250005	1500.000	1500.000	False
13RGQ250020	1500.000	1500.000	False

DPH-16 Report on Tiles - continued

<u>Tile</u>	<u>Approx. Width</u>	<u>Approx. Height</u>	<u>Overlap</u>
13RGQ250035	1500.000	1500.000	False
13RGQ250050	1500.000	1500.000	False
13RGQ250065	1500.000	1500.000	False
13RGQ250080	1500.000	1500.000	False
13RGQ250095	1500.000	1500.000	False
13RGQ250110	1500.000	1500.000	False
13RGQ250125	1500.000	1500.000	False
13RGQ250140	1500.000	1500.000	False
13RGQ250155	1500.000	1500.000	False
13RGQ250170	1500.000	1500.000	False
13RGQ250185	1500.000	1500.000	False
13RGQ250200	1500.000	1500.000	False
13RGQ250215	1500.000	1500.000	False
13RGQ250230	1500.000	1500.000	False
13RGQ250245	1500.000	1500.000	False
13RGQ250260	1500.000	1500.000	False
13RGQ250275	1500.000	1500.000	False
13RGQ250290	1500.000	1500.000	False
13RGQ250305	1500.000	1500.000	False
13RGQ250320	1500.000	1500.000	False
13RGQ250335	1500.000	1500.000	False
13RGQ250350	1500.000	1500.000	False
13RGQ250365	1500.000	1500.000	False
13RGQ250380	1500.000	1500.000	False
13RGQ250395	1500.000	1500.000	False
13RGQ250410	1500.000	1500.000	False
13RGQ250425	1500.000	1500.000	False
13RGQ250440	1500.000	1500.000	False
13RGQ250455	1500.000	1500.000	False
13RGQ250470	1500.000	1500.000	False
13RGQ250485	1500.000	1500.000	False
13RGQ250500	1500.000	1500.000	False
13RGQ250515	1500.000	1500.000	False
13RGQ250530	1500.000	1500.000	False
13RGQ250545	1500.000	1500.000	False
13RGQ250560	1500.000	1500.000	False
13RGQ250575	1500.000	1500.000	False
13RGQ250590	1500.000	1500.000	False
13RGQ250605	1500.000	1500.000	False
13RGQ250620	1500.000	1500.000	False
13RGQ250635	1500.000	1500.000	False
13RGQ250650	1500.000	1500.000	False
13RGQ250665	1500.000	1500.000	False
13RGQ250680	1500.000	1500.000	False
13RGQ250695	1500.000	1500.000	False
13RGQ250710	1500.000	1500.000	False
13RGQ250725	1500.000	1500.000	False
13RGQ250740	1500.000	1500.000	False

DPH-16 Report on Tiles - continued

<u>Tile</u>	<u>Approx. Width</u>	<u>Approx. Height</u>	<u>Overlap</u>
13RGQ250755	1500.000	1500.000	False
13RGQ265005	1500.000	1500.000	False
13RGQ265020	1500.000	1500.000	False
13RGQ265035	1500.000	1500.000	False
13RGQ265050	1500.000	1500.000	False
13RGQ265065	1500.000	1500.000	False
13RGQ265080	1500.000	1500.000	False
13RGQ265095	1500.000	1500.000	False
13RGQ265110	1500.000	1500.000	False
13RGQ265125	1500.000	1500.000	False
13RGQ265140	1500.000	1500.000	False
13RGQ265155	1500.000	1500.000	False
13RGQ265170	1500.000	1500.000	False
13RGQ265185	1500.000	1500.000	False
13RGQ265200	1500.000	1500.000	False
13RGQ265215	1500.000	1500.000	False
13RGQ265230	1500.000	1500.000	False
13RGQ265245	1500.000	1500.000	False
13RGQ265260	1500.000	1500.000	False
13RGQ265275	1500.000	1500.000	False
13RGQ265290	1500.000	1500.000	False
13RGQ265305	1500.000	1500.000	False
13RGQ265320	1500.000	1500.000	False
13RGQ265335	1500.000	1500.000	False
13RGQ265350	1500.000	1500.000	False
13RGQ265365	1500.000	1500.000	False
13RGQ265380	1500.000	1500.000	False
13RGQ265395	1500.000	1500.000	False
13RGQ265410	1500.000	1500.000	False
13RGQ265425	1500.000	1500.000	False
13RGQ265440	1500.000	1500.000	False
13RGQ265455	1500.000	1500.000	False
13RGQ265470	1500.000	1500.000	False
13RGQ265485	1500.000	1500.000	False
13RGQ265500	1500.000	1500.000	False
13RGQ265515	1500.000	1500.000	False
13RGQ265530	1500.000	1500.000	False
13RGQ265545	1500.000	1500.000	False
13RGQ265560	1500.000	1500.000	False
13RGQ265575	1500.000	1500.000	False
13RGQ265590	1500.000	1500.000	False
13RGQ265605	1500.000	1500.000	False
13RGQ265620	1500.000	1500.000	False
13RGQ265635	1500.000	1500.000	False
13RGQ265650	1500.000	1500.000	False
13RGQ265665	1500.000	1500.000	False
13RGQ265680	1500.000	1500.000	False
13RGQ265695	1500.000	1500.000	False

DPH-16 Report on Tiles - continued

<u>Tile</u>	<u>Approx. Width</u>	<u>Approx. Height</u>	<u>Overlap</u>
13RGQ265710	1500.000	1500.000	False
13RGQ265725	1500.000	1500.000	False
13RGQ265740	1500.000	1500.000	False
13RGQ265755	1500.000	1500.000	False
13RGQ280005	1500.000	1500.000	False
13RGQ280020	1500.000	1500.000	False
13RGQ280035	1500.000	1500.000	False
13RGQ280050	1500.000	1500.000	False
13RGQ280065	1500.000	1500.000	False
13RGQ280080	1500.000	1500.000	False
13RGQ280095	1500.000	1500.000	False
13RGQ280110	1500.000	1500.000	False
13RGQ280125	1500.000	1500.000	False
13RGQ280140	1500.000	1500.000	False
13RGQ280155	1500.000	1500.000	False
13RGQ280170	1500.000	1500.000	False
13RGQ280185	1500.000	1500.000	False
13RGQ280200	1500.000	1500.000	False
13RGQ280215	1500.000	1500.000	False
13RGQ280230	1500.000	1500.000	False
13RGQ280245	1500.000	1500.000	False
13RGQ280260	1500.000	1500.000	False
13RGQ280275	1500.000	1500.000	False
13RGQ280290	1500.000	1500.000	False
13RGQ280305	1500.000	1500.000	False
13RGQ280320	1500.000	1500.000	False
13RGQ280335	1500.000	1500.000	False
13RGQ280350	1500.000	1500.000	False
13RGQ280365	1500.000	1500.000	False
13RGQ280380	1500.000	1500.000	False
13RGQ280395	1500.000	1500.000	False
13RGQ280410	1500.000	1500.000	False
13RGQ280425	1500.000	1500.000	False
13RGQ280440	1500.000	1500.000	False
13RGQ280455	1500.000	1500.000	False
13RGQ280470	1500.000	1500.000	False
13RGQ280485	1500.000	1500.000	False
13RGQ280500	1500.000	1500.000	False
13RGQ280515	1500.000	1500.000	False
13RGQ280530	1500.000	1500.000	False
13RGQ280545	1500.000	1500.000	False
13RGQ280560	1500.000	1500.000	False
13RGQ280575	1500.000	1500.000	False
13RGQ280590	1500.000	1500.000	False
13RGQ280605	1500.000	1500.000	False
13RGQ280620	1500.000	1500.000	False
13RGQ280635	1500.000	1500.000	False
13RGQ280650	1500.000	1500.000	False

DPH-16 Report on Tiles - continued

<u>Tile</u>	<u>Approx. Width</u>	<u>Approx. Height</u>	<u>Overlap</u>
13RGQ280665	1500.000	1500.000	False
13RGQ280680	1500.000	1500.000	False
13RGQ280695	1500.000	1500.000	False
13RGQ280710	1500.000	1500.000	False
13RGQ280725	1500.000	1500.000	False
13RGQ280740	1500.000	1500.000	False
13RGQ280755	1500.000	1500.000	False
13RGQ295005	1500.000	1500.000	False
13RGQ295020	1500.000	1500.000	False
13RGQ295035	1500.000	1500.000	False
13RGQ295050	1500.000	1500.000	False
13RGQ295065	1500.000	1500.000	False
13RGQ295080	1500.000	1500.000	False
13RGQ295095	1500.000	1500.000	False
13RGQ295110	1500.000	1500.000	False
13RGQ295125	1500.000	1500.000	False
13RGQ295140	1500.000	1500.000	False
13RGQ295155	1500.000	1500.000	False
13RGQ295170	1500.000	1500.000	False
13RGQ295185	1500.000	1500.000	False
13RGQ295200	1500.000	1500.000	False
13RGQ295215	1500.000	1500.000	False
13RGQ295230	1500.000	1500.000	False
13RGQ295245	1500.000	1500.000	False
13RGQ295260	1500.000	1500.000	False
13RGQ295275	1500.000	1500.000	False
13RGQ295290	1500.000	1500.000	False
13RGQ295305	1500.000	1500.000	False
13RGQ295320	1500.000	1500.000	False
13RGQ295335	1500.000	1500.000	False
13RGQ295350	1500.000	1500.000	False
13RGQ295365	1500.000	1500.000	False
13RGQ295380	1500.000	1500.000	False
13RGQ295395	1500.000	1500.000	False
13RGQ295410	1500.000	1500.000	False
13RGQ295425	1500.000	1500.000	False
13RGQ295440	1500.000	1500.000	False
13RGQ295455	1500.000	1500.000	False
13RGQ295470	1500.000	1500.000	False
13RGQ295485	1500.000	1500.000	False
13RGQ295500	1500.000	1500.000	False
13RGQ295515	1500.000	1500.000	False
13RGQ295530	1500.000	1500.000	False
13RGQ295545	1500.000	1500.000	False
13RGQ295560	1500.000	1500.000	False
13RGQ295575	1500.000	1500.000	False
13RGQ295590	1500.000	1500.000	False
13RGQ295605	1500.000	1500.000	False

DPH-16 Report on Tiles - continued

<u>Tile</u>	<u>Approx. Width</u>	<u>Approx. Height</u>	<u>Overlap</u>
13RGQ295620	1500.000	1500.000	False
13RGQ295635	1500.000	1500.000	False
13RGQ295650	1500.000	1500.000	False
13RGQ295665	1500.000	1500.000	False
13RGQ295680	1500.000	1500.000	False
13RGQ295695	1500.000	1500.000	False
13RGQ295710	1500.000	1500.000	False
13RGQ295725	1500.000	1500.000	False
13RGQ295740	1500.000	1500.000	False
13RGQ295755	1500.000	1500.000	False
13RGQ310005	1500.000	1500.000	False
13RGQ310020	1500.000	1500.000	False
13RGQ310035	1500.000	1500.000	False
13RGQ310050	1500.000	1500.000	False
13RGQ310065	1500.000	1500.000	False
13RGQ310080	1500.000	1500.000	False
13RGQ310095	1500.000	1500.000	False
13RGQ310110	1500.000	1500.000	False
13RGQ310125	1500.000	1500.000	False
13RGQ310140	1500.000	1500.000	False
13RGQ310155	1500.000	1500.000	False
13RGQ310170	1500.000	1500.000	False
13RGQ310185	1500.000	1500.000	False
13RGQ310200	1500.000	1500.000	False
13RGQ310215	1500.000	1500.000	False
13RGQ310230	1500.000	1500.000	False
13RGQ310245	1500.000	1500.000	False
13RGQ310260	1500.000	1500.000	False
13RGQ310275	1500.000	1500.000	False
13RGQ310290	1500.000	1500.000	False
13RGQ310305	1500.000	1500.000	False
13RGQ310320	1500.000	1500.000	False
13RGQ310335	1500.000	1500.000	False
13RGQ310350	1500.000	1500.000	False
13RGQ310365	1500.000	1500.000	False
13RGQ310380	1500.000	1500.000	False
13RGQ310395	1500.000	1500.000	False
13RGQ310410	1500.000	1500.000	False
13RGQ310425	1500.000	1500.000	False
13RGQ310440	1500.000	1500.000	False
13RGQ310455	1500.000	1500.000	False
13RGQ310470	1500.000	1500.000	False
13RGQ310485	1500.000	1500.000	False
13RGQ310500	1500.000	1500.000	False
13RGQ310515	1500.000	1500.000	False
13RGQ310530	1500.000	1500.000	False
13RGQ310545	1500.000	1500.000	False
13RGQ310560	1500.000	1500.000	False

DPH-16 Report on Tiles - continued

<u>Tile</u>	<u>Approx. Width</u>	<u>Approx. Height</u>	<u>Overlap</u>
13RGQ310575	1500.000	1500.000	False
13RGQ310590	1500.000	1500.000	False
13RGQ310605	1500.000	1500.000	False
13RGQ310620	1500.000	1500.000	False
13RGQ310635	1500.000	1500.000	False
13RGQ310650	1500.000	1500.000	False
13RGQ310665	1500.000	1500.000	False
13RGQ310680	1500.000	1500.000	False
13RGQ310695	1500.000	1500.000	False
13RGQ310710	1500.000	1500.000	False
13RGQ310725	1500.000	1500.000	False
13RGQ310740	1500.000	1500.000	False
13RGQ310755	1500.000	1500.000	False
13RGQ325005	1500.000	1500.000	False
13RGQ325020	1500.000	1500.000	False
13RGQ325035	1500.000	1500.000	False
13RGQ325050	1500.000	1500.000	False
13RGQ325065	1500.000	1500.000	False
13RGQ325080	1500.000	1500.000	False
13RGQ325095	1500.000	1500.000	False
13RGQ325110	1500.000	1500.000	False
13RGQ325125	1500.000	1500.000	False
13RGQ325140	1500.000	1500.000	False
13RGQ325155	1500.000	1500.000	False
13RGQ325170	1500.000	1500.000	False
13RGQ325185	1500.000	1500.000	False
13RGQ325200	1500.000	1500.000	False
13RGQ325215	1500.000	1500.000	False
13RGQ325230	1500.000	1500.000	False
13RGQ325245	1500.000	1500.000	False
13RGQ325260	1500.000	1500.000	False
13RGQ325275	1500.000	1500.000	False
13RGQ325290	1500.000	1500.000	False
13RGQ325305	1500.000	1500.000	False
13RGQ325320	1500.000	1500.000	False
13RGQ325335	1500.000	1500.000	False
13RGQ325350	1500.000	1500.000	False
13RGQ325365	1500.000	1500.000	False
13RGQ325380	1500.000	1500.000	False
13RGQ325395	1500.000	1500.000	False
13RGQ325410	1500.000	1500.000	False
13RGQ325425	1500.000	1500.000	False
13RGQ325440	1500.000	1500.000	False
13RGQ325455	1500.000	1500.000	False
13RGQ325470	1500.000	1500.000	False
13RGQ325485	1500.000	1500.000	False
13RGQ325500	1500.000	1500.000	False
13RGQ325515	1500.000	1500.000	False

DPH-16 Report on Tiles - continued

<u>Tile</u>	<u>Approx. Width</u>	<u>Approx. Height</u>	<u>Overlap</u>
13RGQ325530	1500.000	1500.000	False
13RGQ325545	1500.000	1500.000	False
13RGQ325560	1500.000	1500.000	False
13RGQ325575	1500.000	1500.000	False
13RGQ325590	1500.000	1500.000	False
13RGQ325605	1500.000	1500.000	False
13RGQ325620	1500.000	1500.000	False
13RGQ325635	1500.000	1500.000	False
13RGQ325650	1500.000	1500.000	False
13RGQ325665	1500.000	1500.000	False
13RGQ325680	1500.000	1500.000	False
13RGQ325695	1500.000	1500.000	False
13RGQ325710	1500.000	1500.000	False
13RGQ325725	1500.000	1500.000	False
13RGQ325740	1500.000	1500.000	False
13RGQ325755	1500.000	1500.000	False
13RGQ340005	1500.000	1500.000	False
13RGQ340020	1500.000	1500.000	False
13RGQ340035	1500.000	1500.000	False
13RGQ340050	1500.000	1500.000	False
13RGQ340065	1500.000	1500.000	False
13RGQ340080	1500.000	1500.000	False
13RGQ340095	1500.000	1500.000	False
13RGQ340110	1500.000	1500.000	False
13RGQ340125	1500.000	1500.000	False
13RGQ340140	1500.000	1500.000	False
13RGQ340155	1500.000	1500.000	False
13RGQ340170	1500.000	1500.000	False
13RGQ340185	1500.000	1500.000	False
13RGQ340200	1500.000	1500.000	False
13RGQ340215	1500.000	1500.000	False
13RGQ340230	1500.000	1500.000	False
13RGQ340245	1500.000	1500.000	False
13RGQ340260	1500.000	1500.000	False
13RGQ340275	1500.000	1500.000	False
13RGQ340290	1500.000	1500.000	False
13RGQ340305	1500.000	1500.000	False
13RGQ340320	1500.000	1500.000	False
13RGQ340335	1500.000	1500.000	False
13RGQ340350	1500.000	1500.000	False
13RGQ340365	1500.000	1500.000	False
13RGQ340380	1500.000	1500.000	False
13RGQ340395	1500.000	1500.000	False
13RGQ340410	1500.000	1500.000	False
13RGQ340425	1500.000	1500.000	False
13RGQ340440	1500.000	1500.000	False
13RGQ340455	1500.000	1500.000	False
13RGQ340470	1500.000	1500.000	False

DPH-16 Report on Tiles - continued

<u>Tile</u>	<u>Approx. Width</u>	<u>Approx. Height</u>	<u>Overlap</u>
13RGQ340485	1500.000	1500.000	False
13RGQ340500	1500.000	1500.000	False
13RGQ340515	1500.000	1500.000	False
13RGQ340530	1500.000	1500.000	False
13RGQ340545	1500.000	1500.000	False
13RGQ340560	1500.000	1500.000	False
13RGQ340575	1500.000	1500.000	False
13RGQ340590	1500.000	1500.000	False
13RGQ340605	1500.000	1500.000	False
13RGQ340620	1500.000	1500.000	False
13RGQ340635	1500.000	1500.000	False
13RGQ340650	1500.000	1500.000	False
13RGQ340665	1500.000	1500.000	False
13RGQ340680	1500.000	1500.000	False
13RGQ340695	1500.000	1500.000	False
13RGQ340710	1500.000	1500.000	False
13RGQ340725	1500.000	1500.000	False
13RGQ340740	1500.000	1500.000	False
13RGQ340755	1500.000	1500.000	False
13RGQ355005	1500.000	1500.000	False
13RGQ355020	1500.000	1500.000	False
13RGQ355035	1500.000	1500.000	False
13RGQ355050	1500.000	1500.000	False
13RGQ355065	1500.000	1500.000	False
13RGQ355080	1500.000	1500.000	False
13RGQ355095	1500.000	1500.000	False
13RGQ355110	1500.000	1500.000	False
13RGQ355125	1500.000	1500.000	False
13RGQ355140	1500.000	1500.000	False
13RGQ355155	1500.000	1500.000	False
13RGQ355170	1500.000	1500.000	False
13RGQ355185	1500.000	1500.000	False
13RGQ355200	1500.000	1500.000	False
13RGQ355215	1500.000	1500.000	False
13RGQ355230	1500.000	1500.000	False
13RGQ355245	1500.000	1500.000	False
13RGQ355260	1500.000	1500.000	False
13RGQ355275	1500.000	1500.000	False
13RGQ355290	1500.000	1500.000	False
13RGQ355305	1500.000	1500.000	False
13RGQ355320	1500.000	1500.000	False
13RGQ355335	1500.000	1500.000	False
13RGQ355350	1500.000	1500.000	False
13RGQ355365	1500.000	1500.000	False
13RGQ355380	1500.000	1500.000	False
13RGQ355395	1500.000	1500.000	False
13RGQ355410	1500.000	1500.000	False
13RGQ355425	1500.000	1500.000	False

DPH-16 Report on Tiles - continued

<u>Tile</u>	<u>Approx. Width</u>	<u>Approx. Height</u>	<u>Overlap</u>
13RGQ355440	1500.000	1500.000	False
13RGQ355455	1500.000	1500.000	False
13RGQ355470	1500.000	1500.000	False
13RGQ355485	1500.000	1500.000	False
13RGQ355500	1500.000	1500.000	False
13RGQ355515	1500.000	1500.000	False
13RGQ355530	1500.000	1500.000	False
13RGQ355545	1500.000	1500.000	False
13RGQ355560	1500.000	1500.000	False
13RGQ355575	1500.000	1500.000	False
13RGQ355590	1500.000	1500.000	False
13RGQ355605	1500.000	1500.000	False
13RGQ355620	1500.000	1500.000	False
13RGQ355635	1500.000	1500.000	False
13RGQ355650	1500.000	1500.000	False
13RGQ355665	1500.000	1500.000	False
13RGQ355680	1500.000	1500.000	False
13RGQ355695	1500.000	1500.000	False
13RGQ355710	1500.000	1500.000	False
13RGQ355725	1500.000	1500.000	False
13RGQ355740	1500.000	1500.000	False
13RGQ355755	1500.000	1500.000	False
13RGQ370005	1500.000	1500.000	False
13RGQ370020	1500.000	1500.000	False
13RGQ370035	1500.000	1500.000	False
13RGQ370050	1500.000	1500.000	False
13RGQ370065	1500.000	1500.000	False
13RGQ370080	1500.000	1500.000	False
13RGQ370095	1500.000	1500.000	False
13RGQ370110	1500.000	1500.000	False
13RGQ370125	1500.000	1500.000	False
13RGQ370140	1500.000	1500.000	False
13RGQ370155	1500.000	1500.000	False
13RGQ370170	1500.000	1500.000	False
13RGQ370185	1500.000	1500.000	False
13RGQ370200	1500.000	1500.000	False
13RGQ370215	1500.000	1500.000	False
13RGQ370230	1500.000	1500.000	False
13RGQ370245	1500.000	1500.000	False
13RGQ370260	1500.000	1500.000	False
13RGQ370275	1500.000	1500.000	False
13RGQ370290	1500.000	1500.000	False
13RGQ370305	1500.000	1500.000	False
13RGQ370320	1500.000	1500.000	False
13RGQ370335	1500.000	1500.000	False
13RGQ370350	1500.000	1500.000	False
13RGQ370365	1500.000	1500.000	False
13RGQ370380	1500.000	1500.000	False

DPH-16 Report on Tiles - continued

<u>Tile</u>	<u>Approx. Width</u>	<u>Approx. Height</u>	<u>Overlap</u>
13RGQ370395	1500.000	1500.000	False
13RGQ370410	1500.000	1500.000	False
13RGQ370425	1500.000	1500.000	False
13RGQ370440	1500.000	1500.000	False
13RGQ370455	1500.000	1500.000	False
13RGQ370470	1500.000	1500.000	False
13RGQ370485	1500.000	1500.000	False
13RGQ370500	1500.000	1500.000	False
13RGQ370515	1500.000	1500.000	False
13RGQ370530	1500.000	1500.000	False
13RGQ370545	1500.000	1500.000	False
13RGQ370560	1500.000	1500.000	False
13RGQ370575	1500.000	1500.000	False
13RGQ370590	1500.000	1500.000	False
13RGQ370605	1500.000	1500.000	False
13RGQ370620	1500.000	1500.000	False
13RGQ370635	1500.000	1500.000	False
13RGQ370650	1500.000	1500.000	False
13RGQ370665	1500.000	1500.000	False
13RGQ370680	1500.000	1500.000	False
13RGQ370695	1500.000	1500.000	False
13RGQ370710	1500.000	1500.000	False
13RGQ370725	1500.000	1500.000	False
13RGQ370740	1500.000	1500.000	False
13RGQ370755	1500.000	1500.000	False
13RGQ385005	1500.000	1500.000	False
13RGQ385020	1500.000	1500.000	False
13RGQ385035	1500.000	1500.000	False
13RGQ385050	1500.000	1500.000	False
13RGQ385065	1500.000	1500.000	False
13RGQ385080	1500.000	1500.000	False
13RGQ385095	1500.000	1500.000	False
13RGQ385110	1500.000	1500.000	False
13RGQ385125	1500.000	1500.000	False
13RGQ385140	1500.000	1500.000	False
13RGQ385155	1500.000	1500.000	False
13RGQ385170	1500.000	1500.000	False
13RGQ385185	1500.000	1500.000	False
13RGQ385200	1500.000	1500.000	False
13RGQ385215	1500.000	1500.000	False
13RGQ385230	1500.000	1500.000	False
13RGQ385245	1500.000	1500.000	False
13RGQ385260	1500.000	1500.000	False
13RGQ385275	1500.000	1500.000	False
13RGQ385290	1500.000	1500.000	False
13RGQ385305	1500.000	1500.000	False
13RGQ385320	1500.000	1500.000	False
13RGQ385335	1500.000	1500.000	False

DPH-16 Report on Tiles - continued

<u>Tile</u>	<u>Approx. Width</u>	<u>Approx. Height</u>	<u>Overlap</u>
13RGQ385350	1500.000	1500.000	False
13RGQ385365	1500.000	1500.000	False
13RGQ385380	1500.000	1500.000	False
13RGQ385395	1500.000	1500.000	False
13RGQ385410	1500.000	1500.000	False
13RGQ385425	1500.000	1500.000	False
13RGQ385440	1500.000	1500.000	False
13RGQ385455	1500.000	1500.000	False
13RGQ385470	1500.000	1500.000	False
13RGQ385485	1500.000	1500.000	False
13RGQ385500	1500.000	1500.000	False
13RGQ385515	1500.000	1500.000	False
13RGQ385530	1500.000	1500.000	False
13RGQ385545	1500.000	1500.000	False
13RGQ385560	1500.000	1500.000	False
13RGQ385575	1500.000	1500.000	False
13RGQ385590	1500.000	1500.000	False
13RGQ385605	1500.000	1500.000	False
13RGQ385620	1500.000	1500.000	False
13RGQ385635	1500.000	1500.000	False
13RGQ385650	1500.000	1500.000	False
13RGQ385665	1500.000	1500.000	False
13RGQ385680	1500.000	1500.000	False
13RGQ385695	1500.000	1500.000	False
13RGQ385710	1500.000	1500.000	False
13RGQ385725	1500.000	1500.000	False
13RGQ385740	1500.000	1500.000	False
13RGQ385755	1500.000	1500.000	False
13RGQ400005	1500.000	1500.000	False
13RGQ400020	1500.000	1500.000	False
13RGQ400035	1500.000	1500.000	False
13RGQ400050	1500.000	1500.000	False
13RGQ400065	1500.000	1500.000	False
13RGQ400080	1500.000	1500.000	False
13RGQ400095	1500.000	1500.000	False
13RGQ400110	1500.000	1500.000	False
13RGQ400125	1500.000	1500.000	False
13RGQ400140	1500.000	1500.000	False
13RGQ400155	1500.000	1500.000	False
13RGQ400170	1500.000	1500.000	False
13RGQ400185	1500.000	1500.000	False
13RGQ400200	1500.000	1500.000	False
13RGQ400215	1500.000	1500.000	False
13RGQ400230	1500.000	1500.000	False
13RGQ400245	1500.000	1500.000	False
13RGQ400260	1500.000	1500.000	False
13RGQ400275	1500.000	1500.000	False
13RGQ400290	1500.000	1500.000	False

DPH-16 Report on Tiles - continued

<u>Tile</u>	<u>Approx. Width</u>	<u>Approx. Height</u>	<u>Overlap</u>
13RGQ400305	1500.000	1500.000	False
13RGQ400320	1500.000	1500.000	False
13RGQ400335	1500.000	1500.000	False
13RGQ400350	1500.000	1500.000	False
13RGQ400365	1500.000	1500.000	False
13RGQ400380	1500.000	1500.000	False
13RGQ400395	1500.000	1500.000	False
13RGQ400410	1500.000	1500.000	False
13RGQ400425	1500.000	1500.000	False
13RGQ400440	1500.000	1500.000	False
13RGQ400455	1500.000	1500.000	False
13RGQ400470	1500.000	1500.000	False
13RGQ400485	1500.000	1500.000	False
13RGQ400500	1500.000	1500.000	False
13RGQ400515	1500.000	1500.000	False
13RGQ400530	1500.000	1500.000	False
13RGQ400545	1500.000	1500.000	False
13RGQ400560	1500.000	1500.000	False
13RGQ400575	1500.000	1500.000	False
13RGQ400590	1500.000	1500.000	False
13RGQ400605	1500.000	1500.000	False
13RGQ400620	1500.000	1500.000	False
13RGQ400635	1500.000	1500.000	False
13RGQ400650	1500.000	1500.000	False
13RGQ400665	1500.000	1500.000	False
13RGQ400680	1500.000	1500.000	False
13RGQ400695	1500.000	1500.000	False
13RGQ400710	1500.000	1500.000	False
13RGQ400725	1500.000	1500.000	False
13RGQ400740	1500.000	1500.000	False
13RGQ400755	1500.000	1500.000	False
13RGQ415005	1500.000	1500.000	False
13RGQ415020	1500.000	1500.000	False
13RGQ415035	1500.000	1500.000	False
13RGQ415050	1500.000	1500.000	False
13RGQ415065	1500.000	1500.000	False
13RGQ415080	1500.000	1500.000	False
13RGQ415095	1500.000	1500.000	False
13RGQ415110	1500.000	1500.000	False
13RGQ415125	1500.000	1500.000	False
13RGQ415140	1500.000	1500.000	False
13RGQ415155	1500.000	1500.000	False
13RGQ415170	1500.000	1500.000	False
13RGQ415185	1500.000	1500.000	False
13RGQ415200	1500.000	1500.000	False
13RGQ415215	1500.000	1500.000	False
13RGQ415230	1500.000	1500.000	False
13RGQ415245	1500.000	1500.000	False

DPH-16 Report on Tiles - continued

<u>Tile</u>	<u>Approx. Width</u>	<u>Approx. Height</u>	<u>Overlap</u>
13RGQ415260	1500.000	1500.000	False
13RGQ415275	1500.000	1500.000	False
13RGQ415290	1500.000	1500.000	False
13RGQ415305	1500.000	1500.000	False
13RGQ415320	1500.000	1500.000	False
13RGQ415335	1500.000	1500.000	False
13RGQ415350	1500.000	1500.000	False
13RGQ415365	1500.000	1500.000	False
13RGQ415380	1500.000	1500.000	False
13RGQ415395	1500.000	1500.000	False
13RGQ415410	1500.000	1500.000	False
13RGQ415425	1500.000	1500.000	False
13RGQ415440	1500.000	1500.000	False
13RGQ415455	1500.000	1500.000	False
13RGQ415470	1500.000	1500.000	False
13RGQ415485	1500.000	1500.000	False
13RGQ415500	1500.000	1500.000	False
13RGQ415515	1500.000	1500.000	False
13RGQ415530	1500.000	1500.000	False
13RGQ415545	1500.000	1500.000	False
13RGQ415560	1500.000	1500.000	False
13RGQ415575	1500.000	1500.000	False
13RGQ415590	1500.000	1500.000	False
13RGQ415605	1500.000	1500.000	False
13RGQ415620	1500.000	1500.000	False
13RGQ415635	1500.000	1500.000	False
13RGQ415650	1500.000	1500.000	False
13RGQ415665	1500.000	1500.000	False
13RGQ415680	1500.000	1500.000	False
13RGQ415695	1500.000	1500.000	False
13RGQ415710	1500.000	1500.000	False
13RGQ415725	1500.000	1500.000	False
13RGQ415740	1500.000	1500.000	False
13RGQ415755	1500.000	1500.000	False
13RGQ430005	1500.000	1500.000	False
13RGQ430020	1500.000	1500.000	False
13RGQ430035	1500.000	1500.000	False
13RGQ430050	1500.000	1500.000	False
13RGQ430065	1500.000	1500.000	False
13RGQ430080	1500.000	1500.000	False
13RGQ430095	1500.000	1500.000	False
13RGQ430110	1500.000	1500.000	False
13RGQ430125	1500.000	1500.000	False
13RGQ430140	1500.000	1500.000	False
13RGQ430155	1500.000	1500.000	False
13RGQ430170	1500.000	1500.000	False
13RGQ430185	1500.000	1500.000	False
13RGQ430200	1500.000	1500.000	False

DPH-16 Report on Tiles - continued

<u>Tile</u>	<u>Approx. Width</u>	<u>Approx. Height</u>	<u>Overlap</u>
13RGQ430215	1500.000	1500.000	False
13RGQ430230	1500.000	1500.000	False
13RGQ430245	1500.000	1500.000	False
13RGQ430260	1500.000	1500.000	False
13RGQ430275	1500.000	1500.000	False
13RGQ430290	1500.000	1500.000	False
13RGQ430305	1500.000	1500.000	False
13RGQ430320	1500.000	1500.000	False
13RGQ430335	1500.000	1500.000	False
13RGQ430350	1500.000	1500.000	False
13RGQ430365	1500.000	1500.000	False
13RGQ430380	1500.000	1500.000	False
13RGQ430395	1500.000	1500.000	False
13RGQ430410	1500.000	1500.000	False
13RGQ430425	1500.000	1500.000	False
13RGQ430440	1500.000	1500.000	False
13RGQ430455	1500.000	1500.000	False
13RGQ430470	1500.000	1500.000	False
13RGQ430485	1500.000	1500.000	False
13RGQ430500	1500.000	1500.000	False
13RGQ430515	1500.000	1500.000	False
13RGQ430530	1500.000	1500.000	False
13RGQ430545	1500.000	1500.000	False
13RGQ430560	1500.000	1500.000	False
13RGQ430575	1500.000	1500.000	False
13RGQ430590	1500.000	1500.000	False
13RGQ430605	1500.000	1500.000	False
13RGQ430620	1500.000	1500.000	False
13RGQ430635	1500.000	1500.000	False
13RGQ430650	1500.000	1500.000	False
13RGQ430665	1500.000	1500.000	False
13RGQ430680	1500.000	1500.000	False
13RGQ430695	1500.000	1500.000	False
13RGQ430710	1500.000	1500.000	False
13RGQ430725	1500.000	1500.000	False
13RGQ430740	1500.000	1500.000	False
13RGQ430755	1500.000	1500.000	False
13RGQ445005	1500.000	1500.000	False
13RGQ445020	1500.000	1500.000	False
13RGQ445035	1500.000	1500.000	False
13RGQ445050	1500.000	1500.000	False
13RGQ445065	1500.000	1500.000	False
13RGQ445080	1500.000	1500.000	False
13RGQ445095	1500.000	1500.000	False
13RGQ445110	1500.000	1500.000	False
13RGQ445125	1500.000	1500.000	False
13RGQ445140	1500.000	1500.000	False
13RGQ445155	1500.000	1500.000	False

DPH-16 Report on Tiles - continued

<u>Tile</u>	<u>Approx. Width</u>	<u>Approx. Height</u>	<u>Overlap</u>
13RGQ445170	1500.000	1500.000	False
13RGQ445185	1500.000	1500.000	False
13RGQ445200	1500.000	1500.000	False
13RGQ445215	1500.000	1500.000	False
13RGQ445230	1500.000	1500.000	False
13RGQ445245	1500.000	1500.000	False
13RGQ445260	1500.000	1500.000	False
13RGQ445275	1500.000	1500.000	False
13RGQ445290	1500.000	1500.000	False
13RGQ445305	1500.000	1500.000	False
13RGQ445320	1500.000	1500.000	False
13RGQ445335	1500.000	1500.000	False
13RGQ445350	1500.000	1500.000	False
13RGQ445365	1500.000	1500.000	False
13RGQ445380	1500.000	1500.000	False
13RGQ445395	1500.000	1500.000	False
13RGQ445410	1500.000	1500.000	False
13RGQ445425	1500.000	1500.000	False
13RGQ445440	1500.000	1500.000	False
13RGQ445455	1500.000	1500.000	False
13RGQ445470	1500.000	1500.000	False
13RGQ445485	1500.000	1500.000	False
13RGQ445500	1500.000	1500.000	False
13RGQ445515	1500.000	1500.000	False
13RGQ445530	1500.000	1500.000	False
13RGQ445545	1500.000	1500.000	False
13RGQ445560	1500.000	1500.000	False
13RGQ445575	1500.000	1500.000	False
13RGQ445590	1500.000	1500.000	False
13RGQ445605	1500.000	1500.000	False
13RGQ445620	1500.000	1500.000	False
13RGQ445635	1500.000	1500.000	False
13RGQ445650	1500.000	1500.000	False
13RGQ445665	1500.000	1500.000	False
13RGQ445680	1500.000	1500.000	False
13RGQ445695	1500.000	1500.000	False
13RGQ445710	1500.000	1500.000	False
13RGQ445725	1500.000	1500.000	False
13RGQ445740	1500.000	1500.000	False
13RGQ445755	1500.000	1500.000	False
13RGQ460005	1500.000	1500.000	False
13RGQ460020	1500.000	1500.000	False
13RGQ460035	1500.000	1500.000	False
13RGQ460050	1500.000	1500.000	False
13RGQ460065	1500.000	1500.000	False
13RGQ460080	1500.000	1500.000	False
13RGQ460095	1500.000	1500.000	False
13RGQ460110	1500.000	1500.000	False

DPH-16 Report on Tiles - continued

<u>Tile</u>	<u>Approx. Width</u>	<u>Approx. Height</u>	<u>Overlap</u>
13RGQ460125	1500.000	1500.000	False
13RGQ460140	1500.000	1500.000	False
13RGQ460155	1500.000	1500.000	False
13RGQ460170	1500.000	1500.000	False
13RGQ460185	1500.000	1500.000	False
13RGQ460200	1500.000	1500.000	False
13RGQ460215	1500.000	1500.000	False
13RGQ460230	1500.000	1500.000	False
13RGQ460245	1500.000	1500.000	False
13RGQ460260	1500.000	1500.000	False
13RGQ460275	1500.000	1500.000	False
13RGQ460290	1500.000	1500.000	False
13RGQ460305	1500.000	1500.000	False
13RGQ460320	1500.000	1500.000	False
13RGQ460335	1500.000	1500.000	False
13RGQ460350	1500.000	1500.000	False
13RGQ460365	1500.000	1500.000	False
13RGQ460380	1500.000	1500.000	False
13RGQ460395	1500.000	1500.000	False
13RGQ460410	1500.000	1500.000	False
13RGQ460425	1500.000	1500.000	False
13RGQ460440	1500.000	1500.000	False
13RGQ460455	1500.000	1500.000	False
13RGQ460470	1500.000	1500.000	False
13RGQ460485	1500.000	1500.000	False
13RGQ460500	1500.000	1500.000	False
13RGQ460515	1500.000	1500.000	False
13RGQ460530	1500.000	1500.000	False
13RGQ460545	1500.000	1500.000	False
13RGQ460560	1500.000	1500.000	False
13RGQ460575	1500.000	1500.000	False
13RGQ460590	1500.000	1500.000	False
13RGQ460605	1500.000	1500.000	False
13RGQ460620	1500.000	1500.000	False
13RGQ460635	1500.000	1500.000	False
13RGQ460650	1500.000	1500.000	False
13RGQ460665	1500.000	1500.000	False
13RGQ460680	1500.000	1500.000	False
13RGQ460695	1500.000	1500.000	False
13RGQ460710	1500.000	1500.000	False
13RGQ460725	1500.000	1500.000	False
13RGQ460740	1500.000	1500.000	False
13RGQ460755	1500.000	1500.000	False
13RGQ475005	1500.000	1500.000	False
13RGQ475020	1500.000	1500.000	False
13RGQ475035	1500.000	1500.000	False
13RGQ475050	1500.000	1500.000	False
13RGQ475065	1500.000	1500.000	False

DPH-16 Report on Tiles - continued

<u>Tile</u>	<u>Approx. Width</u>	<u>Approx. Height</u>	<u>Overlap</u>
13RGQ475080	1500.000	1500.000	False
13RGQ475095	1500.000	1500.000	False
13RGQ475110	1500.000	1500.000	False
13RGQ475125	1500.000	1500.000	False
13RGQ475140	1500.000	1500.000	False
13RGQ475155	1500.000	1500.000	False
13RGQ475170	1500.000	1500.000	False
13RGQ475185	1500.000	1500.000	False
13RGQ475200	1500.000	1500.000	False
13RGQ475215	1500.000	1500.000	False
13RGQ475230	1500.000	1500.000	False
13RGQ475245	1500.000	1500.000	False
13RGQ475260	1500.000	1500.000	False
13RGQ475275	1500.000	1500.000	False
13RGQ475290	1500.000	1500.000	False
13RGQ475305	1500.000	1500.000	False
13RGQ475320	1500.000	1500.000	False
13RGQ475335	1500.000	1500.000	False
13RGQ475350	1500.000	1500.000	False
13RGQ475365	1500.000	1500.000	False
13RGQ475380	1500.000	1500.000	False
13RGQ475395	1500.000	1500.000	False
13RGQ475410	1500.000	1500.000	False
13RGQ475425	1500.000	1500.000	False
13RGQ475440	1500.000	1500.000	False
13RGQ475455	1500.000	1500.000	False
13RGQ475470	1500.000	1500.000	False
13RGQ475485	1500.000	1500.000	False
13RGQ475500	1500.000	1500.000	False
13RGQ475515	1500.000	1500.000	False
13RGQ475530	1500.000	1500.000	False
13RGQ475545	1500.000	1500.000	False
13RGQ475560	1500.000	1500.000	False
13RGQ475575	1500.000	1500.000	False
13RGQ475590	1500.000	1500.000	False
13RGQ475605	1500.000	1500.000	False
13RGQ475620	1500.000	1500.000	False
13RGQ475635	1500.000	1500.000	False
13RGQ475650	1500.000	1500.000	False
13RGQ475665	1500.000	1500.000	False
13RGQ475680	1500.000	1500.000	False
13RGQ475695	1500.000	1500.000	False
13RGQ475710	1500.000	1500.000	False
13RGQ475725	1500.000	1500.000	False
13RGQ475740	1500.000	1500.000	False
13RGQ475755	1500.000	1500.000	False
13RGQ490005	1500.000	1500.000	False
13RGQ490020	1500.000	1500.000	False

DPH-16 Report on Tiles - continued

<u>Tile</u>	<u>Approx. Width</u>	<u>Approx. Height</u>	<u>Overlap</u>
13RGQ490035	1500.000	1500.000	False
13RGQ490050	1500.000	1500.000	False
13RGQ490065	1500.000	1500.000	False
13RGQ490080	1500.000	1500.000	False
13RGQ490095	1500.000	1500.000	False
13RGQ490110	1500.000	1500.000	False
13RGQ490125	1500.000	1500.000	False
13RGQ490140	1500.000	1500.000	False
13RGQ490155	1500.000	1500.000	False
13RGQ490170	1500.000	1500.000	False
13RGQ490185	1500.000	1500.000	False
13RGQ490200	1500.000	1500.000	False
13RGQ490215	1500.000	1500.000	False
13RGQ490230	1500.000	1500.000	False
13RGQ490245	1500.000	1500.000	False
13RGQ490260	1500.000	1500.000	False
13RGQ490275	1500.000	1500.000	False
13RGQ490290	1500.000	1500.000	False
13RGQ490305	1500.000	1500.000	False
13RGQ490320	1500.000	1500.000	False
13RGQ490335	1500.000	1500.000	False
13RGQ490350	1500.000	1500.000	False
13RGQ490365	1500.000	1500.000	False
13RGQ490380	1500.000	1500.000	False
13RGQ490395	1500.000	1500.000	False
13RGQ490410	1500.000	1500.000	False
13RGQ490425	1500.000	1500.000	False
13RGQ490440	1500.000	1500.000	False
13RGQ490455	1500.000	1500.000	False
13RGQ490470	1500.000	1500.000	False
13RGQ490485	1500.000	1500.000	False
13RGQ490500	1500.000	1500.000	False
13RGQ490515	1500.000	1500.000	False
13RGQ490530	1500.000	1500.000	False
13RGQ490545	1500.000	1500.000	False
13RGQ490560	1500.000	1500.000	False
13RGQ490575	1500.000	1500.000	False
13RGQ490590	1500.000	1500.000	False
13RGQ490605	1500.000	1500.000	False
13RGQ490620	1500.000	1500.000	False
13RGQ490635	1500.000	1500.000	False
13RGQ490650	1500.000	1500.000	False
13RGQ490665	1500.000	1500.000	False
13RGQ490680	1500.000	1500.000	False
13RGQ490695	1500.000	1500.000	False
13RGQ490710	1500.000	1500.000	False
13RGQ490725	1500.000	1500.000	False
13RGQ490740	1500.000	1500.000	False

DPH-16 Report on Tiles - continued

<u>Tile</u>	<u>Approx. Width</u>	<u>Approx. Height</u>	<u>Overlap</u>
13RGQ490755	1500.000	1500.000	False
13RGQ505005	1500.000	1500.000	False
13RGQ505020	1500.000	1500.000	False
13RGQ505035	1500.000	1500.000	False
13RGQ505050	1500.000	1500.000	False
13RGQ505065	1500.000	1500.000	False
13RGQ505080	1500.000	1500.000	False
13RGQ505095	1500.000	1500.000	False
13RGQ505110	1500.000	1500.000	False
13RGQ505125	1500.000	1500.000	False
13RGQ505140	1500.000	1500.000	False
13RGQ505155	1500.000	1500.000	False
13RGQ505170	1500.000	1500.000	False
13RGQ505185	1500.000	1500.000	False
13RGQ505200	1500.000	1500.000	False
13RGQ505215	1500.000	1500.000	False
13RGQ505230	1500.000	1500.000	False
13RGQ505245	1500.000	1500.000	False
13RGQ505260	1500.000	1500.000	False
13RGQ505275	1500.000	1500.000	False
13RGQ505290	1500.000	1500.000	False
13RGQ505305	1500.000	1500.000	False
13RGQ505320	1500.000	1500.000	False
13RGQ505335	1500.000	1500.000	False
13RGQ505350	1500.000	1500.000	False
13RGQ505365	1500.000	1500.000	False
13RGQ505380	1500.000	1500.000	False
13RGQ505395	1500.000	1500.000	False
13RGQ505410	1500.000	1500.000	False
13RGQ505425	1500.000	1500.000	False
13RGQ505440	1500.000	1500.000	False
13RGQ505455	1500.000	1500.000	False
13RGQ505470	1500.000	1500.000	False
13RGQ505485	1500.000	1500.000	False
13RGQ505500	1500.000	1500.000	False
13RGQ505515	1500.000	1500.000	False
13RGQ505530	1500.000	1500.000	False
13RGQ505545	1500.000	1500.000	False
13RGQ505560	1500.000	1500.000	False
13RGQ505575	1500.000	1500.000	False
13RGQ505590	1500.000	1500.000	False
13RGQ505605	1500.000	1500.000	False
13RGQ505620	1500.000	1500.000	False
13RGQ505635	1500.000	1500.000	False
13RGQ505650	1500.000	1500.000	False
13RGQ505665	1500.000	1500.000	False
13RGQ505680	1500.000	1500.000	False
13RGQ505695	1500.000	1500.000	False

DPH-16 Report on Tiles - continued

<u>Tile</u>	<u>Approx. Width</u>	<u>Approx. Height</u>	<u>Overlap</u>
13RGQ505710	1500.000	1500.000	False
13RGQ505725	1500.000	1500.000	False
13RGQ505740	1500.000	1500.000	False
13RGQ505755	1500.000	1500.000	False
13RGQ520005	1500.000	1500.000	False
13RGQ520020	1500.000	1500.000	False
13RGQ520035	1500.000	1500.000	False
13RGQ520050	1500.000	1500.000	False
13RGQ520065	1500.000	1500.000	False
13RGQ520080	1500.000	1500.000	False
13RGQ520095	1500.000	1500.000	False
13RGQ520110	1500.000	1500.000	False
13RGQ520125	1500.000	1500.000	False
13RGQ520140	1500.000	1500.000	False
13RGQ520155	1500.000	1500.000	False
13RGQ520170	1500.000	1500.000	False
13RGQ520185	1500.000	1500.000	False
13RGQ520200	1500.000	1500.000	False
13RGQ520215	1500.000	1500.000	False
13RGQ520230	1500.000	1500.000	False
13RGQ520245	1500.000	1500.000	False
13RGQ520260	1500.000	1500.000	False
13RGQ520275	1500.000	1500.000	False
13RGQ520290	1500.000	1500.000	False
13RGQ520305	1500.000	1500.000	False
13RGQ520320	1500.000	1500.000	False
13RGQ520335	1500.000	1500.000	False
13RGQ520350	1500.000	1500.000	False
13RGQ520365	1500.000	1500.000	False
13RGQ520380	1500.000	1500.000	False
13RGQ520395	1500.000	1500.000	False
13RGQ520410	1500.000	1500.000	False
13RGQ520425	1500.000	1500.000	False
13RGQ520440	1500.000	1500.000	False
13RGQ520455	1500.000	1500.000	False
13RGQ520470	1500.000	1500.000	False
13RGQ520485	1500.000	1500.000	False
13RGQ520500	1500.000	1500.000	False
13RGQ520515	1500.000	1500.000	False
13RGQ520530	1500.000	1500.000	False
13RGQ520545	1500.000	1500.000	False
13RGQ520560	1500.000	1500.000	False
13RGQ520575	1500.000	1500.000	False
13RGQ520590	1500.000	1500.000	False
13RGQ520605	1500.000	1500.000	False
13RGQ520620	1500.000	1500.000	False
13RGQ520635	1500.000	1500.000	False
13RGQ520650	1500.000	1500.000	False

DPH-16 Report on Tiles - continued

<u>Tile</u>	<u>Approx. Width</u>	<u>Approx. Height</u>	<u>Overlap</u>
13RGQ520665	1500.000	1500.000	False
13RGQ520680	1500.000	1500.000	False
13RGQ520695	1500.000	1500.000	False
13RGQ520710	1500.000	1500.000	False
13RGQ520725	1500.000	1500.000	False
13RGQ520740	1500.000	1500.000	False
13RGQ520755	1500.000	1500.000	False
13RGQ535005	1500.000	1500.000	False
13RGQ535020	1500.000	1500.000	False
13RGQ535035	1500.000	1500.000	False
13RGQ535050	1500.000	1500.000	False
13RGQ535065	1500.000	1500.000	False
13RGQ535080	1500.000	1500.000	False
13RGQ535095	1500.000	1500.000	False
13RGQ535110	1500.000	1500.000	False
13RGQ535125	1500.000	1500.000	False
13RGQ535140	1500.000	1500.000	False
13RGQ535155	1500.000	1500.000	False
13RGQ535170	1500.000	1500.000	False
13RGQ535185	1500.000	1500.000	False
13RGQ535200	1500.000	1500.000	False
13RGQ535215	1500.000	1500.000	False
13RGQ535230	1500.000	1500.000	False
13RGQ535245	1500.000	1500.000	False
13RGQ535260	1500.000	1500.000	False
13RGQ535275	1500.000	1500.000	False
13RGQ535290	1500.000	1500.000	False
13RGQ535305	1500.000	1500.000	False
13RGQ535320	1500.000	1500.000	False
13RGQ535335	1500.000	1500.000	False
13RGQ535350	1500.000	1500.000	False
13RGQ535365	1500.000	1500.000	False
13RGQ535380	1500.000	1500.000	False
13RGQ535395	1500.000	1500.000	False
13RGQ535410	1500.000	1500.000	False
13RGQ535425	1500.000	1500.000	False
13RGQ535440	1500.000	1500.000	False
13RGQ535455	1500.000	1500.000	False
13RGQ535470	1500.000	1500.000	False
13RGQ535485	1500.000	1500.000	False
13RGQ535500	1500.000	1500.000	False
13RGQ535515	1500.000	1500.000	False
13RGQ535530	1500.000	1500.000	False
13RGQ535545	1500.000	1500.000	False
13RGQ535560	1500.000	1500.000	False
13RGQ535575	1500.000	1500.000	False
13RGQ535590	1500.000	1500.000	False
13RGQ535605	1500.000	1500.000	False

DPH-16 Report on Tiles - continued

<u>Tile</u>	<u>Approx. Width</u>	<u>Approx. Height</u>	<u>Overlap</u>
13RGQ535620	1500.000	1500.000	False
13RGQ535635	1500.000	1500.000	False
13RGQ535650	1500.000	1500.000	False
13RGQ535665	1500.000	1500.000	False
13RGQ535680	1500.000	1500.000	False
13RGQ535695	1500.000	1500.000	False
13RGQ535710	1500.000	1500.000	False
13RGQ535725	1500.000	1500.000	False
13RGQ535740	1500.000	1500.000	False
13RGQ535755	1500.000	1500.000	False
13RGQ550005	1500.000	1500.000	False
13RGQ550020	1500.000	1500.000	False
13RGQ550035	1500.000	1500.000	False
13RGQ550050	1500.000	1500.000	False
13RGQ550065	1500.000	1500.000	False
13RGQ550080	1500.000	1500.000	False
13RGQ550095	1500.000	1500.000	False
13RGQ550110	1500.000	1500.000	False
13RGQ550125	1500.000	1500.000	False
13RGQ550140	1500.000	1500.000	False
13RGQ550155	1500.000	1500.000	False
13RGQ550170	1500.000	1500.000	False
13RGQ550185	1500.000	1500.000	False
13RGQ550200	1500.000	1500.000	False
13RGQ550215	1500.000	1500.000	False
13RGQ550230	1500.000	1500.000	False
13RGQ550245	1500.000	1500.000	False
13RGQ550260	1500.000	1500.000	False
13RGQ550275	1500.000	1500.000	False
13RGQ550290	1500.000	1500.000	False
13RGQ550305	1500.000	1500.000	False
13RGQ550320	1500.000	1500.000	False
13RGQ550335	1500.000	1500.000	False
13RGQ550350	1500.000	1500.000	False
13RGQ550365	1500.000	1500.000	False
13RGQ550380	1500.000	1500.000	False
13RGQ550395	1500.000	1500.000	False
13RGQ550410	1500.000	1500.000	False
13RGQ550425	1500.000	1500.000	False
13RGQ550440	1500.000	1500.000	False
13RGQ550455	1500.000	1500.000	False
13RGQ550470	1500.000	1500.000	False
13RGQ550485	1500.000	1500.000	False
13RGQ550500	1500.000	1500.000	False
13RGQ550515	1500.000	1500.000	False
13RGQ550530	1500.000	1500.000	False
13RGQ550545	1500.000	1500.000	False
13RGQ550560	1500.000	1500.000	False

DPH-16 Report on Tiles - continued

<u>Tile</u>	<u>Approx. Width</u>	<u>Approx. Height</u>	<u>Overlap</u>
13RGQ550575	1500.000	1500.000	False
13RGQ550590	1500.000	1500.000	False
13RGQ550605	1500.000	1500.000	False
13RGQ550620	1500.000	1500.000	False
13RGQ550635	1500.000	1500.000	False
13RGQ550650	1500.000	1500.000	False
13RGQ550665	1500.000	1500.000	False
13RGQ550680	1500.000	1500.000	False
13RGQ550695	1500.000	1500.000	False
13RGQ550710	1500.000	1500.000	False
13RGQ550725	1500.000	1500.000	False
13RGQ550740	1500.000	1500.000	False
13RGQ550755	1500.000	1500.000	False
13RGQ565005	1500.000	1500.000	False
13RGQ565020	1500.000	1500.000	False
13RGQ565035	1500.000	1500.000	False
13RGQ565050	1500.000	1500.000	False
13RGQ565065	1500.000	1500.000	False
13RGQ565080	1500.000	1500.000	False
13RGQ565095	1500.000	1500.000	False
13RGQ565110	1500.000	1500.000	False
13RGQ565125	1500.000	1500.000	False
13RGQ565140	1500.000	1500.000	False
13RGQ565155	1500.000	1500.000	False
13RGQ565170	1500.000	1500.000	False
13RGQ565185	1500.000	1500.000	False
13RGQ565200	1500.000	1500.000	False
13RGQ565215	1500.000	1500.000	False
13RGQ565230	1500.000	1500.000	False
13RGQ565245	1500.000	1500.000	False
13RGQ565260	1500.000	1500.000	False
13RGQ565275	1500.000	1500.000	False
13RGQ565290	1500.000	1500.000	False
13RGQ565305	1500.000	1500.000	False
13RGQ565320	1500.000	1500.000	False
13RGQ565335	1500.000	1500.000	False
13RGQ565350	1500.000	1500.000	False
13RGQ565365	1500.000	1500.000	False
13RGQ565380	1500.000	1500.000	False
13RGQ565395	1500.000	1500.000	False
13RGQ565410	1500.000	1500.000	False
13RGQ580005	1500.000	1500.000	False
13RGQ580020	1500.000	1500.000	False
13RGQ580035	1500.000	1500.000	False
13RGQ580050	1500.000	1500.000	False
13RGQ580065	1500.000	1500.000	False
13RGQ580080	1500.000	1500.000	False
13RGQ580095	1500.000	1500.000	False

DPH-16 Report on Tiles - continued

<u>Tile</u>	<u>Approx. Width</u>	<u>Approx. Height</u>	<u>Overlap</u>
13RGQ580110	1500.000	1500.000	False
13RGQ580125	1500.000	1500.000	False
13RGQ580140	1500.000	1500.000	False
13RGQ580155	1500.000	1500.000	False
13RGQ580170	1500.000	1500.000	False
13RGQ580185	1500.000	1500.000	False
13RGQ580200	1500.000	1500.000	False
13RGQ580215	1500.000	1500.000	False
13RGQ580230	1500.000	1500.000	False
13RGQ580245	1500.000	1500.000	False
13RGQ580260	1500.000	1500.000	False
13RGQ580275	1500.000	1500.000	False
13RGQ580290	1500.000	1500.000	False
13RGQ580305	1500.000	1500.000	False
13RGQ580320	1500.000	1500.000	False
13RGQ580335	1500.000	1500.000	False
13RGQ580350	1500.000	1500.000	False
13RGQ580365	1500.000	1500.000	False
13RGQ580380	1500.000	1500.000	False
13RGQ580395	1500.000	1500.000	False
13RGQ595005	1500.000	1500.000	False
13RGQ595020	1500.000	1500.000	False
13RGQ595035	1500.000	1500.000	False
13RGQ595050	1500.000	1500.000	False
13RGQ595065	1500.000	1500.000	False
13RGQ595080	1500.000	1500.000	False
13RGQ595095	1500.000	1500.000	False
13RGQ595110	1500.000	1500.000	False
13RGQ595125	1500.000	1500.000	False
13RGQ595140	1500.000	1500.000	False
13RGQ595155	1500.000	1500.000	False
13RGQ595170	1500.000	1500.000	False
13RGQ595185	1500.000	1500.000	False
13RGQ595200	1500.000	1500.000	False
13RGQ595215	1500.000	1500.000	False
13RGQ595230	1500.000	1500.000	False
13RGQ595245	1500.000	1500.000	False
13RGQ595260	1500.000	1500.000	False
13RGQ595275	1500.000	1500.000	False
13RGQ595290	1500.000	1500.000	False
13RGQ595305	1500.000	1500.000	False
13RGQ595320	1500.000	1500.000	False
13RGQ595335	1500.000	1500.000	False
13RGQ595350	1500.000	1500.000	False
13RGQ595365	1500.000	1500.000	False
13RGQ595380	1500.000	1500.000	False
13RGQ595395	1500.000	1500.000	False
13RGQ610005	1500.000	1500.000	False

DPH-16 Report on Tiles - continued

<u>Tile</u>	<u>Approx. Width</u>	<u>Approx. Height</u>	<u>Overlap</u>
13RGQ610020	1500.000	1500.000	False
13RGQ610035	1500.000	1500.000	False
13RGQ610050	1500.000	1500.000	False
13RGQ610065	1500.000	1500.000	False
13RGQ610080	1500.000	1500.000	False
13RGQ610095	1500.000	1500.000	False
13RGQ610110	1500.000	1500.000	False
13RGQ610125	1500.000	1500.000	False
13RGQ610140	1500.000	1500.000	False
13RGQ610155	1500.000	1500.000	False
13RGQ610170	1500.000	1500.000	False
13RGQ610185	1500.000	1500.000	False
13RGQ610200	1500.000	1500.000	False
13RGQ610215	1500.000	1500.000	False
13RGQ610230	1500.000	1500.000	False
13RGQ610245	1500.000	1500.000	False
13RGQ610260	1500.000	1500.000	False
13RGQ610275	1500.000	1500.000	False
13RGQ610290	1500.000	1500.000	False
13RGQ610305	1500.000	1500.000	False
13RGQ610320	1500.000	1500.000	False
13RGQ610335	1500.000	1500.000	False
13RGQ610350	1500.000	1500.000	False
13RGQ610365	1500.000	1500.000	False
13RGQ610380	1500.000	1500.000	False
13RGQ610395	1500.000	1500.000	False
13RGQ625005	1500.000	1500.000	False
13RGQ625020	1500.000	1500.000	False
13RGQ625035	1500.000	1500.000	False
13RGQ625050	1500.000	1500.000	False
13RGQ625065	1500.000	1500.000	False
13RGQ625080	1500.000	1500.000	False
13RGQ625095	1500.000	1500.000	False
13RGQ625110	1500.000	1500.000	False
13RGQ625125	1500.000	1500.000	False
13RGQ625140	1500.000	1500.000	False
13RGQ625155	1500.000	1500.000	False
13RGQ625170	1500.000	1500.000	False
13RGQ625185	1500.000	1500.000	False
13RGQ625200	1500.000	1500.000	False
13RGQ625215	1500.000	1500.000	False
13RGQ625230	1500.000	1500.000	False
13RGQ625245	1500.000	1500.000	False
13RGQ625260	1500.000	1500.000	False
13RGQ625275	1500.000	1500.000	False
13RGQ625290	1500.000	1500.000	False
13RGQ625305	1500.000	1500.000	False
13RGQ625320	1500.000	1500.000	False

DPH-16 Report on Tiles - continued

<u>Tile</u>	<u>Approx. Width</u>	<u>Approx. Height</u>	<u>Overlap</u>
13RGQ625335	1500.000	1500.000	False
13RGQ625350	1500.000	1500.000	False
13RGQ625365	1500.000	1500.000	False
13RGQ625380	1500.000	1500.000	False
13RGQ625395	1500.000	1500.000	False
13RGQ640005	1500.000	1500.000	False
13RGQ640020	1500.000	1500.000	False
13RGQ640035	1500.000	1500.000	False
13RGQ640050	1500.000	1500.000	False
13RGQ640065	1500.000	1500.000	False
13RGQ640080	1500.000	1500.000	False
13RGQ640095	1500.000	1500.000	False
13RGQ640110	1500.000	1500.000	False
13RGQ640125	1500.000	1500.000	False
13RGQ640140	1500.000	1500.000	False
13RGQ640155	1500.000	1500.000	False
13RGQ640170	1500.000	1500.000	False
13RGQ640185	1500.000	1500.000	False
13RGQ640200	1500.000	1500.000	False
13RGQ640215	1500.000	1500.000	False
13RGQ640230	1500.000	1500.000	False
13RGQ640245	1500.000	1500.000	False
13RGQ640260	1500.000	1500.000	False
13RGQ640275	1500.000	1500.000	False
13RGQ640290	1500.000	1500.000	False
13RGQ640305	1500.000	1500.000	False
13RGQ640320	1500.000	1500.000	False
13RGQ640335	1500.000	1500.000	False
13RGQ640350	1500.000	1500.000	False
13RGQ640365	1500.000	1500.000	False
13RGQ640380	1500.000	1500.000	False
13RGQ640395	1500.000	1500.000	False
13RGQ655005	1500.000	1500.000	False
13RGQ655020	1500.000	1500.000	False
13RGQ655035	1500.000	1500.000	False
13RGQ655050	1500.000	1500.000	False
13RGQ655065	1500.000	1500.000	False
13RGQ655080	1500.000	1500.000	False
13RGQ655095	1500.000	1500.000	False
13RGQ655110	1500.000	1500.000	False
13RGQ655125	1500.000	1500.000	False
13RGQ655140	1500.000	1500.000	False
13RGQ655155	1500.000	1500.000	False
13RGQ655170	1500.000	1500.000	False
13RGQ655185	1500.000	1500.000	False
13RGQ655200	1500.000	1500.000	False
13RGQ655215	1500.000	1500.000	False
13RGQ655230	1500.000	1500.000	False

DPH-16 Report on Tiles - continued

<u>Tile</u>	<u>Approx. Width</u>	<u>Approx. Height</u>	<u>Overlap</u>
13RGQ655245	1500.000	1500.000	False
13RGQ655260	1500.000	1500.000	False
13RGQ655275	1500.000	1500.000	False
13RGQ655290	1500.000	1500.000	False
13RGQ655305	1500.000	1500.000	False
13RGQ655320	1500.000	1500.000	False
13RGQ655335	1500.000	1500.000	False
13RGQ655350	1500.000	1500.000	False
13RGQ655365	1500.000	1500.000	False
13RGQ655380	1500.000	1500.000	False
13RGQ655395	1500.000	1500.000	False
13RGQ670005	1500.000	1500.000	False
13RGQ670020	1500.000	1500.000	False
13RGQ670035	1500.000	1500.000	False
13RGQ670050	1500.000	1500.000	False
13RGQ670065	1500.000	1500.000	False
13RGQ670080	1500.000	1500.000	False
13RGQ670095	1500.000	1500.000	False
13RGQ670110	1500.000	1500.000	False
13RGQ670125	1500.000	1500.000	False
13RGQ670140	1500.000	1500.000	False
13RGQ670155	1500.000	1500.000	False
13RGQ670170	1500.000	1500.000	False
13RGQ670185	1500.000	1500.000	False
13RGQ670200	1500.000	1500.000	False
13RGQ670215	1500.000	1500.000	False
13RGQ670230	1500.000	1500.000	False
13RGQ670245	1500.000	1500.000	False
13RGQ670260	1500.000	1500.000	False
13RGQ670275	1500.000	1500.000	False
13RGQ670290	1500.000	1500.000	False
13RGQ670305	1500.000	1500.000	False
13RGQ670320	1500.000	1500.000	False
13RGQ670335	1500.000	1500.000	False
13RGQ670350	1500.000	1500.000	False
13RGQ670365	1500.000	1500.000	False
13RGQ670380	1500.000	1500.000	False
13RGQ670395	1500.000	1500.000	False
13RGQ685005	1500.000	1500.000	False
13RGQ685020	1500.000	1500.000	False
13RGQ685035	1500.000	1500.000	False
13RGQ685050	1500.000	1500.000	False
13RGQ685065	1500.000	1500.000	False
13RGQ685080	1500.000	1500.000	False
13RGQ685095	1500.000	1500.000	False
13RGQ685110	1500.000	1500.000	False
13RGQ685125	1500.000	1500.000	False
13RGQ685140	1500.000	1500.000	False

DPH-16 Report on Tiles - continued

<u>Tile</u>	<u>Approx. Width</u>	<u>Approx. Height</u>	<u>Overlap</u>
13RGQ685155	1500.000	1500.000	False
13RGQ685170	1500.000	1500.000	False
13RGQ685185	1500.000	1500.000	False
13RGQ685200	1500.000	1500.000	False
13RGQ685215	1500.000	1500.000	False
13RGQ685230	1500.000	1500.000	False
13RGQ685245	1500.000	1500.000	False
13RGQ685260	1500.000	1500.000	False
13RGQ685275	1500.000	1500.000	False
13RGQ685290	1500.000	1500.000	False
13RGQ685305	1500.000	1500.000	False
13RGQ685320	1500.000	1500.000	False
13RGQ685335	1500.000	1500.000	False
13RGQ685350	1500.000	1500.000	False
13RGQ685365	1500.000	1500.000	False
13RGQ685380	1500.000	1500.000	False
13RGQ685395	1500.000	1500.000	False
13RGQ700005	1500.000	1500.000	False
13RGQ700020	1500.000	1500.000	False
13RGQ700035	1500.000	1500.000	False
13RGQ700050	1500.000	1500.000	False
13RGQ700065	1500.000	1500.000	False
13RGQ700080	1500.000	1500.000	False
13RGQ700095	1500.000	1500.000	False
13RGQ700110	1500.000	1500.000	False
13RGQ700125	1500.000	1500.000	False
13RGQ700140	1500.000	1500.000	False
13RGQ700155	1500.000	1500.000	False
13RGQ700170	1500.000	1500.000	False
13RGQ700185	1500.000	1500.000	False
13RGQ700200	1500.000	1500.000	False
13RGQ700215	1500.000	1500.000	False
13RGQ700230	1500.000	1500.000	False
13RGQ700245	1500.000	1500.000	False
13RGQ700260	1500.000	1500.000	False
13RGQ700275	1500.000	1500.000	False
13RGQ700290	1500.000	1500.000	False
13RGQ700305	1500.000	1500.000	False
13RGQ700320	1500.000	1500.000	False
13RGQ700335	1500.000	1500.000	False
13RGQ700350	1500.000	1500.000	False
13RGQ700365	1500.000	1500.000	False
13RGQ700380	1500.000	1500.000	False
13RGQ700395	1500.000	1500.000	False
13RGQ715005	1500.000	1500.000	False
13RGQ715020	1500.000	1500.000	False
13RGQ715035	1500.000	1500.000	False
13RGQ715050	1500.000	1500.000	False

DPH-16 Report on Tiles - continued

<u>Tile</u>	<u>Approx. Width</u>	<u>Approx. Height</u>	<u>Overlap</u>
13RGQ715065	1500.000	1500.000	False
13RGQ715080	1500.000	1500.000	False
13RGQ715095	1500.000	1500.000	False
13RGQ715110	1500.000	1500.000	False
13RGQ715125	1500.000	1500.000	False
13RGQ715140	1500.000	1500.000	False
13RGQ715155	1500.000	1500.000	False
13RGQ715170	1500.000	1500.000	False
13RGQ715185	1500.000	1500.000	False
13RGQ715200	1500.000	1500.000	False
13RGQ715215	1500.000	1500.000	False
13RGQ715230	1500.000	1500.000	False
13RGQ715245	1500.000	1500.000	False
13RGQ715260	1500.000	1500.000	False
13RGQ715275	1500.000	1500.000	False
13RGQ715290	1500.000	1500.000	False
13RGQ715305	1500.000	1500.000	False
13RGQ715320	1500.000	1500.000	False
13RGQ715335	1500.000	1500.000	False
13RGQ715350	1500.000	1500.000	False
13RGQ715365	1500.000	1500.000	False
13RGQ715380	1500.000	1500.000	False
13RGQ715395	1500.000	1500.000	False
13RGQ730005	1500.000	1500.000	False
13RGQ730020	1500.000	1500.000	False
13RGQ730035	1500.000	1500.000	False
13RGQ730050	1500.000	1500.000	False
13RGQ730065	1500.000	1500.000	False
13RGQ730080	1500.000	1500.000	False
13RGQ730095	1500.000	1500.000	False
13RGQ730110	1500.000	1500.000	False
13RGQ730125	1500.000	1500.000	False
13RGQ730140	1500.000	1500.000	False
13RGQ730155	1500.000	1500.000	False
13RGQ730170	1500.000	1500.000	False
13RGQ730185	1500.000	1500.000	False
13RGQ730200	1500.000	1500.000	False
13RGQ730215	1500.000	1500.000	False
13RGQ730230	1500.000	1500.000	False
13RGQ730245	1500.000	1500.000	False
13RGQ730260	1500.000	1500.000	False
13RGQ730275	1500.000	1500.000	False
13RGQ730290	1500.000	1500.000	False
13RGQ730305	1500.000	1500.000	False
13RGQ730320	1500.000	1500.000	False
13RGQ730335	1500.000	1500.000	False
13RGQ730350	1500.000	1500.000	False
13RGQ730365	1500.000	1500.000	False

DPH-16 Report on Tiles - continued

<u>Tile</u>	<u>Approx. Width</u>	<u>Approx. Height</u>	<u>Overlap</u>
13RGQ730380	1500.000	1500.000	False
13RGQ730395	1500.000	1500.000	False
13RGQ745005	1500.000	1500.000	False
13RGQ745020	1500.000	1500.000	False
13RGQ745035	1500.000	1500.000	False
13RGQ745050	1500.000	1500.000	False
13RGQ745065	1500.000	1500.000	False
13RGQ745080	1500.000	1500.000	False
13RGQ745095	1500.000	1500.000	False
13RGQ745110	1500.000	1500.000	False
13RGQ745125	1500.000	1500.000	False
13RGQ745140	1500.000	1500.000	False
13RGQ745155	1500.000	1500.000	False
13RGQ745170	1500.000	1500.000	False
13RGQ745185	1500.000	1500.000	False
13RGQ745200	1500.000	1500.000	False
13RGQ745215	1500.000	1500.000	False
13RGQ745230	1500.000	1500.000	False
13RGQ745245	1500.000	1500.000	False
13RGQ745260	1500.000	1500.000	False
13RGQ745275	1500.000	1500.000	False
13RGQ745290	1500.000	1500.000	False
13RGQ745305	1500.000	1500.000	False
13RGQ745320	1500.000	1500.000	False
13RGQ745335	1500.000	1500.000	False
13RGQ745350	1500.000	1500.000	False
13RGQ745365	1500.000	1500.000	False
13RGQ745380	1500.000	1500.000	False
13RGQ745395	1500.000	1500.000	False
13RGQ760005	1500.000	1500.000	False
13RGQ760020	1500.000	1500.000	False
13RGQ760035	1500.000	1500.000	False
13RGQ760050	1500.000	1500.000	False
13RGQ760065	1500.000	1500.000	False
13RGQ760080	1500.000	1500.000	False
13RGQ760095	1500.000	1500.000	False
13RGQ760110	1500.000	1500.000	False
13RGQ760125	1500.000	1500.000	False
13RGQ760140	1500.000	1500.000	False
13RGQ760155	1500.000	1500.000	False
13RGQ760170	1500.000	1500.000	False
13RGQ760185	1500.000	1500.000	False
13RGQ760200	1500.000	1500.000	False
13RGQ760215	1500.000	1500.000	False
13RGQ760230	1500.000	1500.000	False
13RGQ760245	1500.000	1500.000	False
13RGQ760260	1500.000	1500.000	False
13RGQ760275	1500.000	1500.000	False

DPH-16 Report on Tiles - continued

<u>Tile</u>	<u>Approx. Width</u>	<u>Approx. Height</u>	<u>Overlap</u>
13RGQ760290	1500.000	1500.000	False
13RGQ760305	1500.000	1500.000	False
13RGQ760320	1500.000	1500.000	False
13RGQ760335	1500.000	1500.000	False
13RGQ760350	1500.000	1500.000	False
13RGQ760365	1500.000	1500.000	False
13RGQ760380	1500.000	1500.000	False
13RGQ760395	1500.000	1500.000	False
13RGQ775005	1500.000	1500.000	False
13RGQ775020	1500.000	1500.000	False
13RGQ775035	1500.000	1500.000	False
13RGQ775050	1500.000	1500.000	False
13RGQ775065	1500.000	1500.000	False
13RGQ775080	1500.000	1500.000	False
13RGQ775095	1500.000	1500.000	False
13RGQ775110	1500.000	1500.000	False
13RGQ775125	1500.000	1500.000	False
13RGQ775140	1500.000	1500.000	False
13RGQ775155	1500.000	1500.000	False
13RGQ775170	1500.000	1500.000	False
13RGQ775185	1500.000	1500.000	False
13RGQ775200	1500.000	1500.000	False
13RGQ775215	1500.000	1500.000	False
13RGQ775230	1500.000	1500.000	False
13RGQ775245	1500.000	1500.000	False
13RGQ775260	1500.000	1500.000	False
13RGQ775275	1500.000	1500.000	False
13RGQ775290	1500.000	1500.000	False
13RGQ775305	1500.000	1500.000	False
13RGQ775320	1500.000	1500.000	False
13RGQ775335	1500.000	1500.000	False
13RGQ775350	1500.000	1500.000	False
13RGQ775365	1500.000	1500.000	False
13RGQ775380	1500.000	1500.000	False
13RGQ775395	1500.000	1500.000	False
13RGQ790005	1500.000	1500.000	False
13RGQ790020	1500.000	1500.000	False
13RGQ790035	1500.000	1500.000	False
13RGQ790050	1500.000	1500.000	False
13RGQ790065	1500.000	1500.000	False
13RGQ790080	1500.000	1500.000	False
13RGQ790095	1500.000	1500.000	False
13RGQ790110	1500.000	1500.000	False
13RGQ790125	1500.000	1500.000	False
13RGQ790140	1500.000	1500.000	False
13RGQ790155	1500.000	1500.000	False
13RGQ790170	1500.000	1500.000	False
13RGQ790185	1500.000	1500.000	False

DPH-16 Report on Tiles - continued

<u>Tile</u>	<u>Approx. Width</u>	<u>Approx. Height</u>	<u>Overlap</u>
13RGQ790200	1500.000	1500.000	False
13RGQ790215	1500.000	1500.000	False
13RGQ790230	1500.000	1500.000	False
13RGQ790245	1500.000	1500.000	False
13RGQ790260	1500.000	1500.000	False
13RGQ790275	1500.000	1500.000	False
13RGQ790290	1500.000	1500.000	False
13RGQ790305	1500.000	1500.000	False
13RGQ790320	1500.000	1500.000	False
13RGQ790335	1500.000	1500.000	False
13RGQ790350	1500.000	1500.000	False
13RGQ790365	1500.000	1500.000	False
13RGQ790380	1500.000	1500.000	False
13RGQ790395	1500.000	1500.000	False
13RGQ805005	1500.000	1500.000	False
13RGQ805020	1500.000	1500.000	False
13RGQ805035	1500.000	1500.000	False
13RGQ805050	1500.000	1500.000	False
13RGQ805065	1500.000	1500.000	False
13RGQ805080	1500.000	1500.000	False
13RGQ805095	1500.000	1500.000	False
13RGQ805110	1500.000	1500.000	False
13RGQ805125	1500.000	1500.000	False
13RGQ805140	1500.000	1500.000	False
13RGQ805155	1500.000	1500.000	False
13RGQ805170	1500.000	1500.000	False
13RGQ805185	1500.000	1500.000	False
13RGQ805200	1500.000	1500.000	False
13RGQ805215	1500.000	1500.000	False
13RGQ805230	1500.000	1500.000	False
13RGQ805245	1500.000	1500.000	False
13RGQ805260	1500.000	1500.000	False
13RGQ805275	1500.000	1500.000	False
13RGQ805290	1500.000	1500.000	False
13RGQ805305	1500.000	1500.000	False
13RGQ805320	1500.000	1500.000	False
13RGQ805335	1500.000	1500.000	False
13RGQ805350	1500.000	1500.000	False
13RGQ805365	1500.000	1500.000	False
13RGQ805380	1500.000	1500.000	False
13RGQ805395	1500.000	1500.000	False
13RGQ820005	1500.000	1500.000	False
13RGQ820020	1500.000	1500.000	False
13RGQ820035	1500.000	1500.000	False
13RGQ820050	1500.000	1500.000	False
13RGQ820065	1500.000	1500.000	False
13RGQ820080	1500.000	1500.000	False
13RGQ820095	1500.000	1500.000	False

DPH-16 Report on Tiles - continued

<u>Tile</u>	<u>Approx. Width</u>	<u>Approx. Height</u>	<u>Overlap</u>
13RGQ820110	1500.000	1500.000	False
13RGQ820125	1500.000	1500.000	False
13RGQ820140	1500.000	1500.000	False
13RGQ820155	1500.000	1500.000	False
13RGQ820170	1500.000	1500.000	False
13RGQ820185	1500.000	1500.000	False
13RGQ820200	1500.000	1500.000	False
13RGQ820215	1500.000	1500.000	False
13RGQ820230	1500.000	1500.000	False
13RGQ820245	1500.000	1500.000	False
13RGQ820260	1500.000	1500.000	False
13RGQ820275	1500.000	1500.000	False
13RGQ820290	1500.000	1500.000	False
13RGQ820305	1500.000	1500.000	False
13RGQ820320	1500.000	1500.000	False
13RGQ820335	1500.000	1500.000	False
13RGQ820350	1500.000	1500.000	False
13RGQ820365	1500.000	1500.000	False
13RGQ820380	1500.000	1500.000	False
13RGQ820395	1500.000	1500.000	False
13RGQ835005	1500.000	1500.000	False
13RGQ835020	1500.000	1500.000	False
13RGQ835035	1500.000	1500.000	False
13RGQ835050	1500.000	1500.000	False
13RGQ835065	1500.000	1500.000	False
13RGQ835080	1500.000	1500.000	False
13RGQ835095	1500.000	1500.000	False
13RGQ835110	1500.000	1500.000	False
13RGQ835125	1500.000	1500.000	False
13RGQ835140	1500.000	1500.000	False
13RGQ835155	1500.000	1500.000	False
13RGQ835170	1500.000	1500.000	False
13RGQ835185	1500.000	1500.000	False
13RGQ835200	1500.000	1500.000	False
13RGQ835215	1500.000	1500.000	False
13RGQ835230	1500.000	1500.000	False
13RGQ835245	1500.000	1500.000	False
13RGQ835260	1500.000	1500.000	False
13RGQ835275	1500.000	1500.000	False
13RGQ835290	1500.000	1500.000	False
13RGQ835305	1500.000	1500.000	False
13RGQ835320	1500.000	1500.000	False
13RGQ835335	1500.000	1500.000	False
13RGQ835350	1500.000	1500.000	False
13RGQ835365	1500.000	1500.000	False
13RGQ835380	1500.000	1500.000	False
13RGQ835395	1500.000	1500.000	False
13RGQ850005	1500.000	1500.000	False

DPH-16 Report on Tiles - continued

<u>Tile</u>	<u>Approx. Width</u>	<u>Approx. Height</u>	<u>Overlap</u>
13RGQ850020	1500.000	1500.000	False
13RGQ850035	1500.000	1500.000	False
13RGQ850050	1500.000	1500.000	False
13RGQ850065	1500.000	1500.000	False
13RGQ850080	1500.000	1500.000	False
13RGQ850095	1500.000	1500.000	False
13RGQ850110	1500.000	1500.000	False
13RGQ850125	1500.000	1500.000	False
13RGQ850140	1500.000	1500.000	False
13RGQ850155	1500.000	1500.000	False
13RGQ850170	1500.000	1500.000	False
13RGQ850185	1500.000	1500.000	False
13RGQ850200	1500.000	1500.000	False
13RGQ850215	1500.000	1500.000	False
13RGQ850230	1500.000	1500.000	False
13RGQ850245	1500.000	1500.000	False
13RGQ850260	1500.000	1500.000	False
13RGQ850275	1500.000	1500.000	False
13RGQ850290	1500.000	1500.000	False
13RGQ850305	1500.000	1500.000	False
13RGQ850320	1500.000	1500.000	False
13RGQ850335	1500.000	1500.000	False
13RGQ850350	1500.000	1500.000	False
13RGQ850365	1500.000	1500.000	False
13RGQ850380	1500.000	1500.000	False
13RGQ850395	1500.000	1500.000	False
13RGQ865005	1500.000	1500.000	False
13RGQ865020	1500.000	1500.000	False
13RGQ865035	1500.000	1500.000	False
13RGQ865050	1500.000	1500.000	False
13RGQ865065	1500.000	1500.000	False
13RGQ865080	1500.000	1500.000	False
13RGQ865095	1500.000	1500.000	False
13RGQ865110	1500.000	1500.000	False
13RGQ865125	1500.000	1500.000	False
13RGQ865140	1500.000	1500.000	False
13RGQ865155	1500.000	1500.000	False
13RGQ865170	1500.000	1500.000	False
13RGQ865185	1500.000	1500.000	False
13RGQ865200	1500.000	1500.000	False
13RGQ865215	1500.000	1500.000	False
13RGQ865230	1500.000	1500.000	False
13RGQ865245	1500.000	1500.000	False
13RGQ865260	1500.000	1500.000	False
13RGQ865275	1500.000	1500.000	False
13RGQ865290	1500.000	1500.000	False
13RGQ865305	1500.000	1500.000	False
13RGQ995005	1500.000	1500.000	False

DPH-16 Report on Tiles - continued

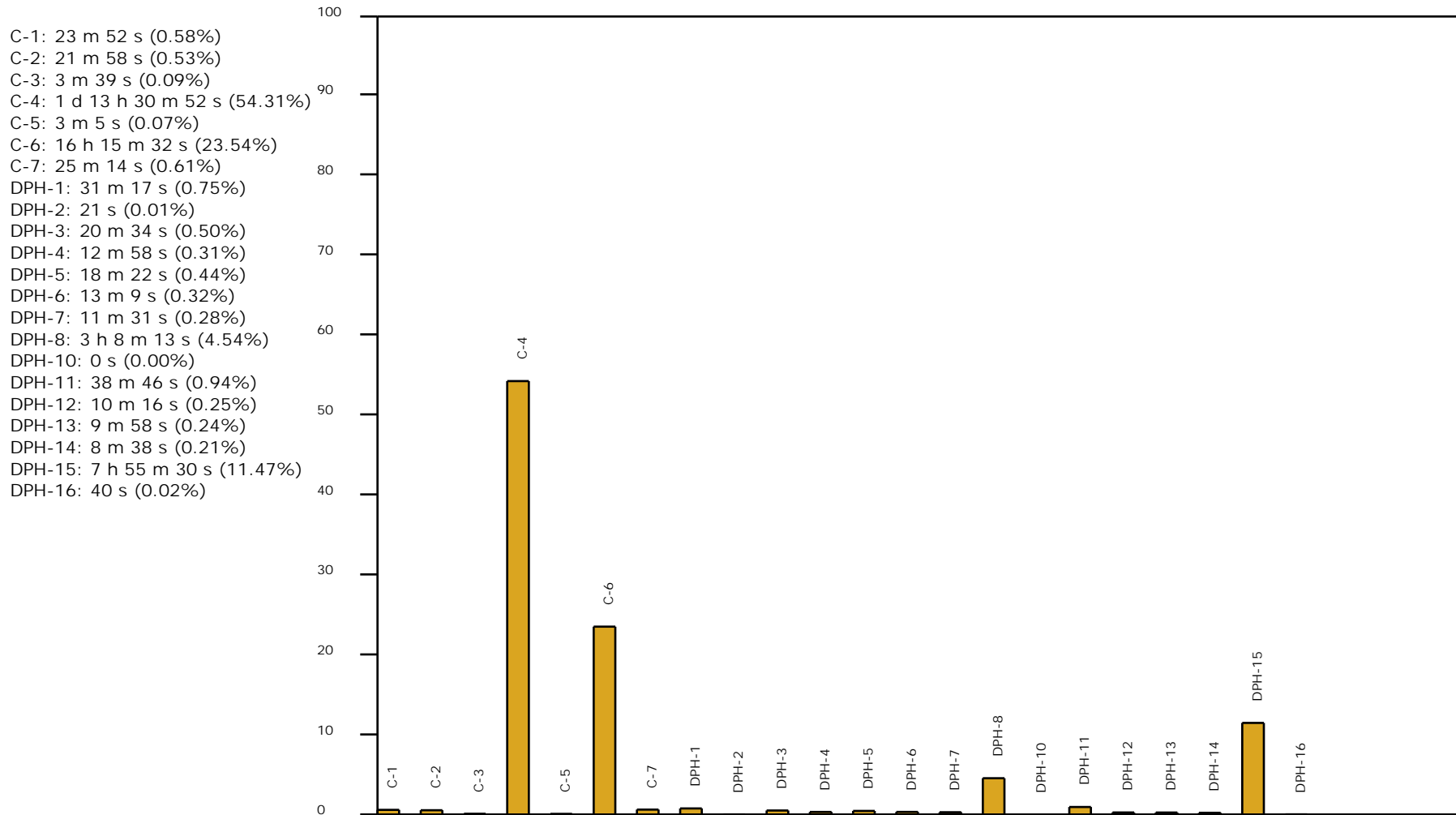
<u>Tile</u>	<u>Approx. Width</u>	<u>Approx. Height</u>	<u>Overlap</u>
13RGQ995020	1500.000	1500.000	False
13RGQ995035	1500.000	1500.000	False
13RGQ995050	1500.000	1500.000	False
13RGQ995065	1500.000	1500.000	False
13RGQ995080	1500.000	1500.000	False
13RGQ995095	1500.000	1500.000	False
13RGQ995110	1500.000	1500.000	False
13RGQ995125	1500.000	1500.000	False
13RGQ995140	1500.000	1500.000	False
13RGQ995155	1500.000	1500.000	False
13RGQ995170	1500.000	1500.000	False
13RGQ995185	1500.000	1500.000	False
13RGQ995200	1500.000	1500.000	False
13RGQ995215	1500.000	1500.000	False
13RGQ995230	1500.000	1500.000	False
13RGQ995245	1500.000	1500.000	False
13RGQ995260	1500.000	1500.000	False
13RGQ995275	1500.000	1500.000	False
13RGQ995290	1500.000	1500.000	False
13RGQ995305	1500.000	1500.000	False
13RGQ995320	1500.000	1500.000	False
13RGQ995335	1500.000	1500.000	False
13RGQ995350	1500.000	1500.000	False
13RGQ995365	1500.000	1500.000	False
13RGQ995380	1500.000	1500.000	False
13RGQ995395	1500.000	1500.000	False
13RGQ995410	1500.000	1500.000	False
13RGQ995425	1500.000	1500.000	False
13RGQ995440	1500.000	1500.000	False
13RGQ995455	1500.000	1500.000	False
13RGQ995470	1500.000	1500.000	False
13RGQ995485	1500.000	1500.000	False
13RGQ995500	1500.000	1500.000	False
13RGQ995515	1500.000	1500.000	False
13RGQ995530	1500.000	1500.000	False
13RGQ995545	1500.000	1500.000	False
13RGQ995560	1500.000	1500.000	False
13RGQ995575	1500.000	1500.000	False
13RGQ995590	1500.000	1500.000	False
13RGQ995605	1500.000	1500.000	False
13RGQ995620	1500.000	1500.000	False
13RGQ995635	1500.000	1500.000	False
13RGQ995650	1500.000	1500.000	False
13RGQ995665	1500.000	1500.000	False
13RGQ995680	1500.000	1500.000	False
13RGQ995695	1500.000	1500.000	False
13RGQ995710	1500.000	1500.000	False
13RGQ995725	1500.000	1500.000	False

DPH-16 Report on Tiles - continued

<u>Tile</u>	<u>Approx. Width</u>	<u>Approx. Height</u>	<u>Overlap</u>
13RGQ995740	1500.000	1500.000	False
13RGQ995755	1500.000	1500.000	False

Time Spent On Each Step

Percentage of processing time per step



Total Time: 2 d 21 h 4 m 36 s