

Appendix G: GPS Processing Blocks 15, UTM 14

Output Results for 20180306_204427

Inertial Explorer Version 8.60.6717
03/08/2018

Figure 1: Smoothed TC Combined - Map

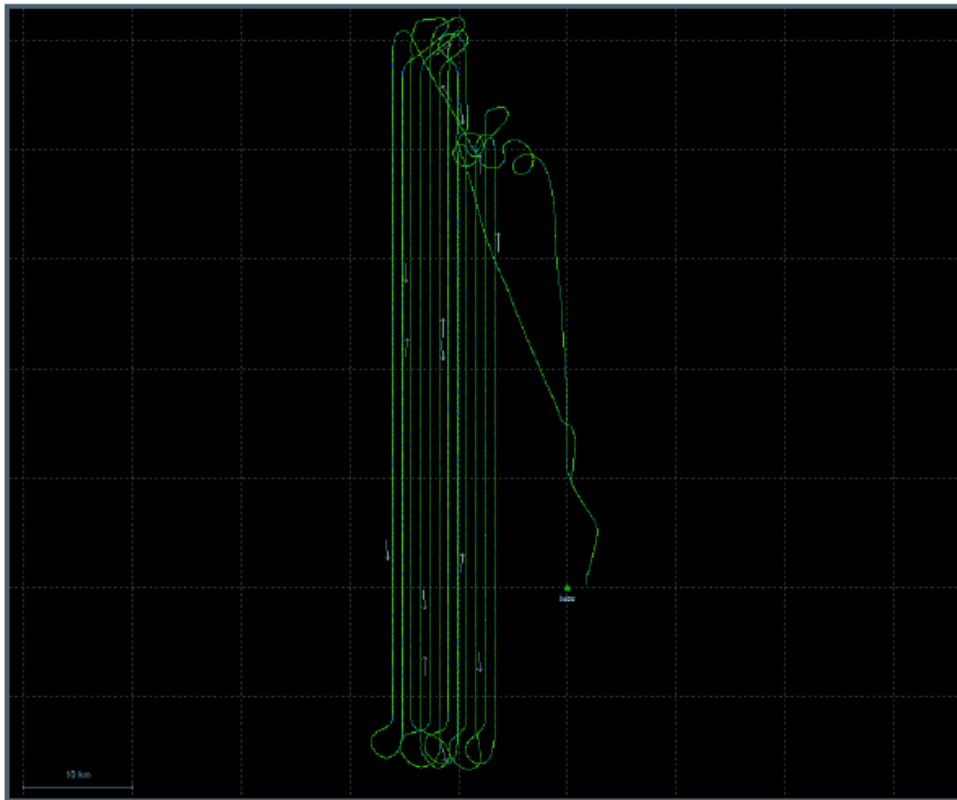


Figure 2: 20180306_204427 [Smoothed TC Combined] - Estimated Position Accuracy Plot

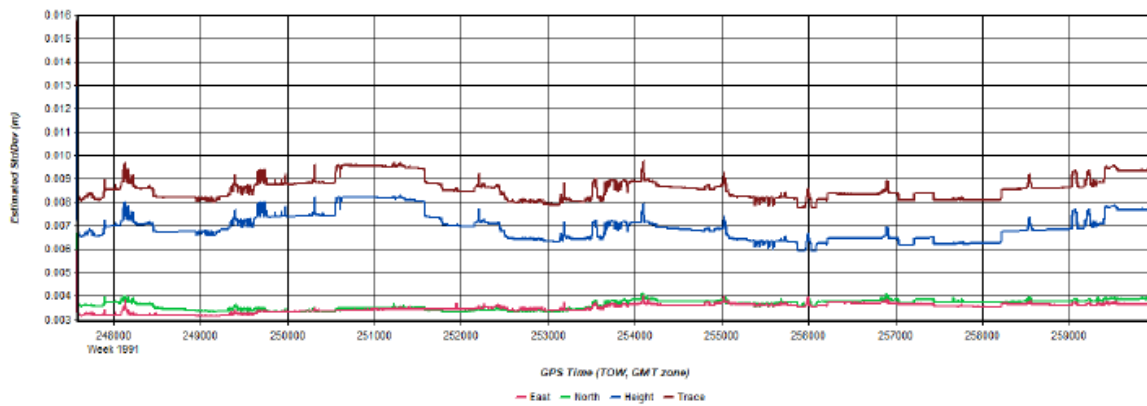


Figure 3: 20180306_204427 [Smoothed TC Combined] - Forward Reverse or Combined Separation Plot

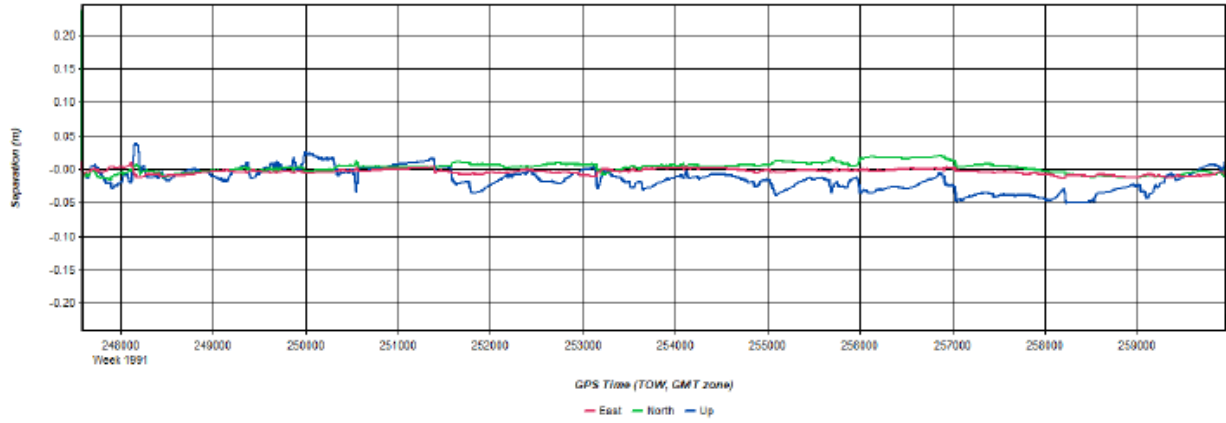
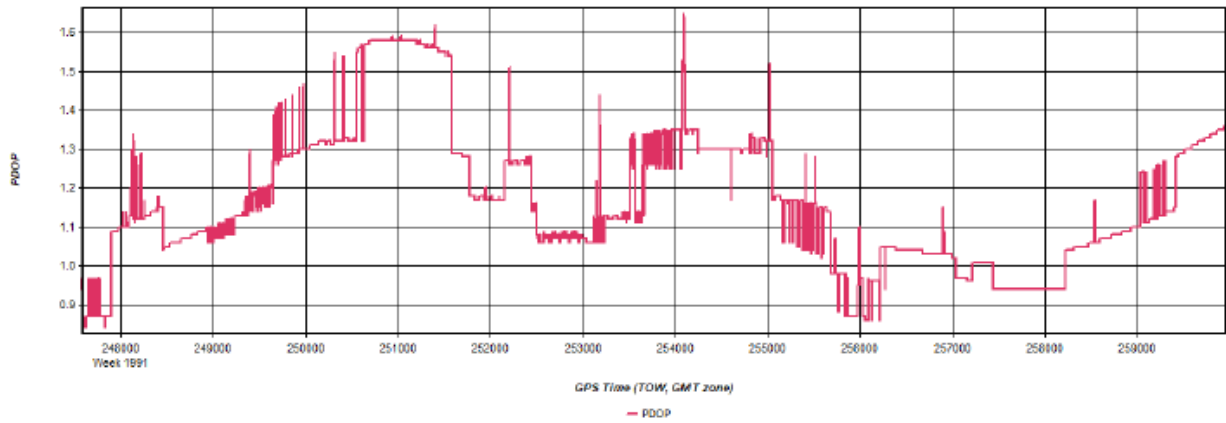


Figure 4: 20180306_204427 [Smoothed TC Combined] - PDOP Plot



Output Results for 20180307_200948

Inertial Explorer Version 8.60.6717
03/12/2018

Figure 1: Smoothed TC Combined - Map

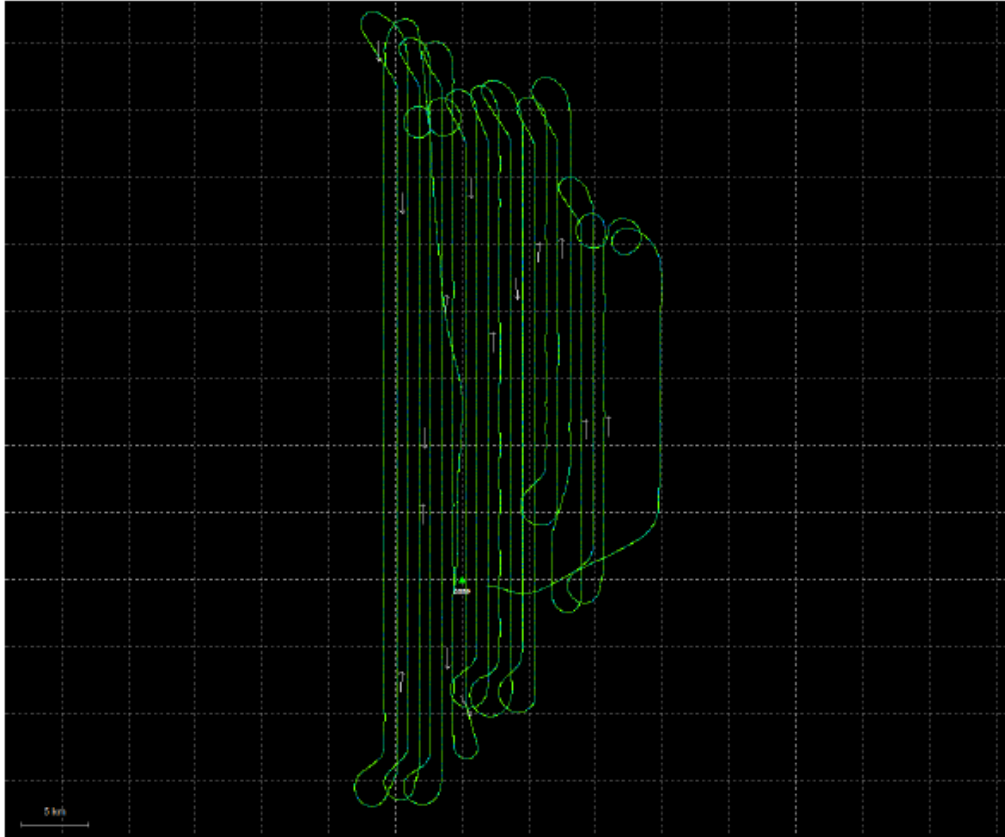


Figure 2: 20180307_200948 [Smoothed TC Combined] - Estimated Position Accuracy Plot

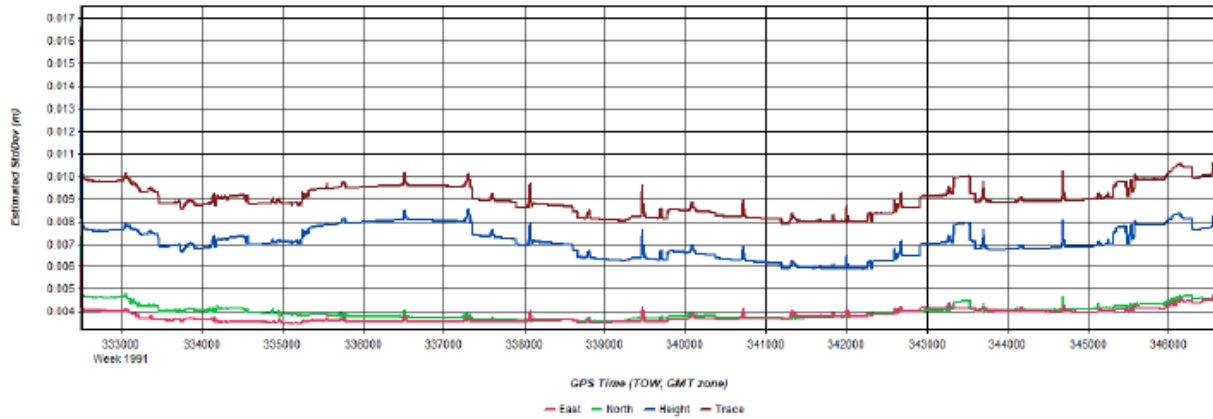


Figure 3: 20180307_200948 [Smoothed TC Combined] - Forward/Reverse or Combined Separation Plot

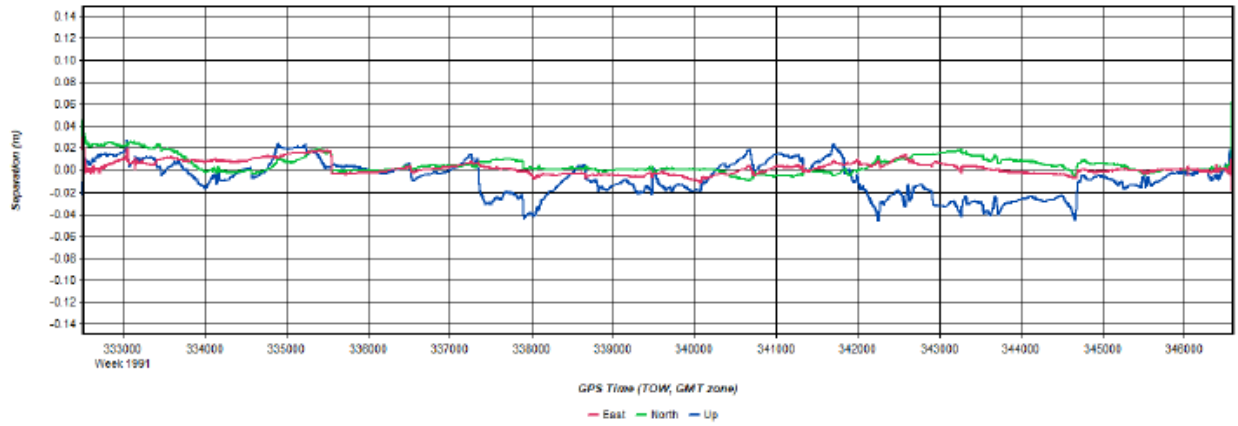
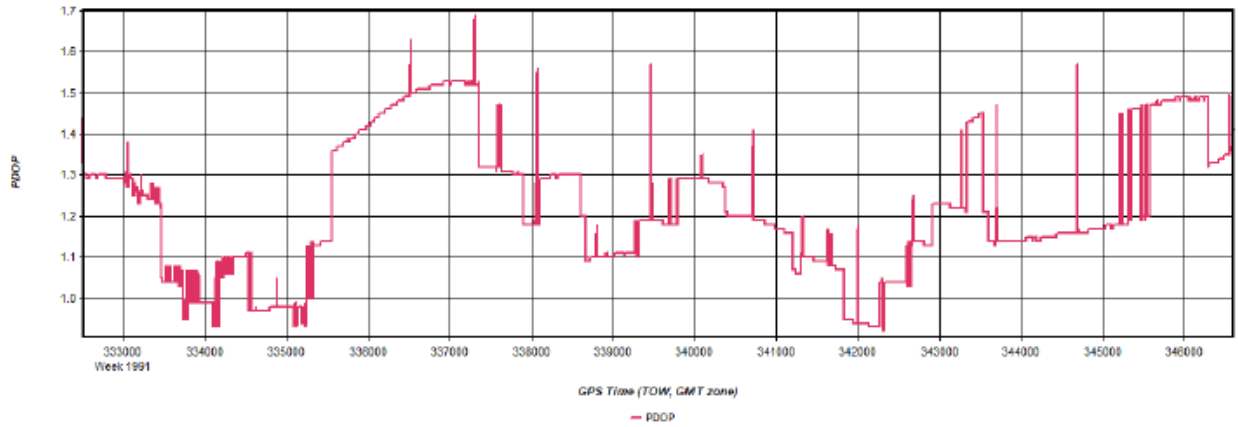


Figure 4: 20180307_200948 [Smoothed TC Combined] - PDOP Plot



Output Results for 20180308_005653

Inertial Explorer Version 8.60.6717
03/12/2018

Figure 1: Smoothed TC Combined - Map

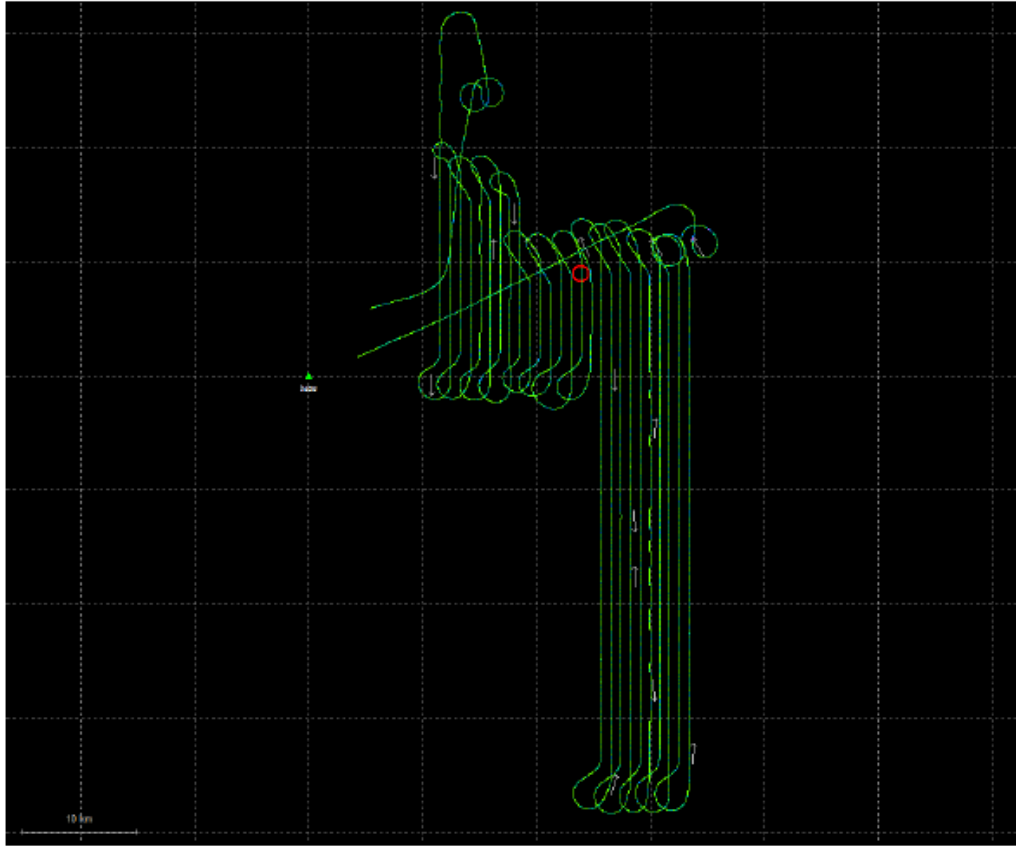


Figure 2: 20180308_005653 [Smoothed TC Combined] - Estimated Position Accuracy Plot

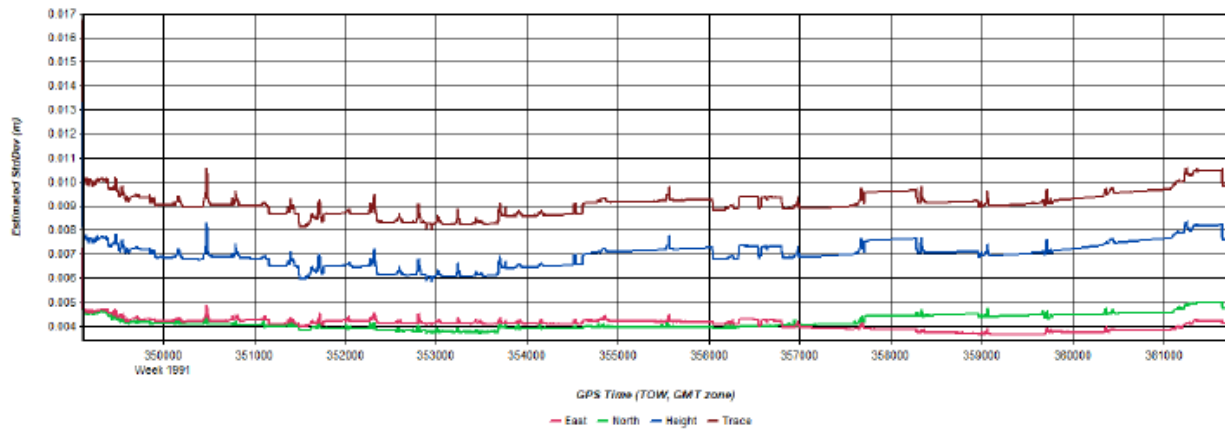


Figure 3: 20180308_005653 [Smoothed TC Combined] - Forward/Reverse or Combined Separation Plot

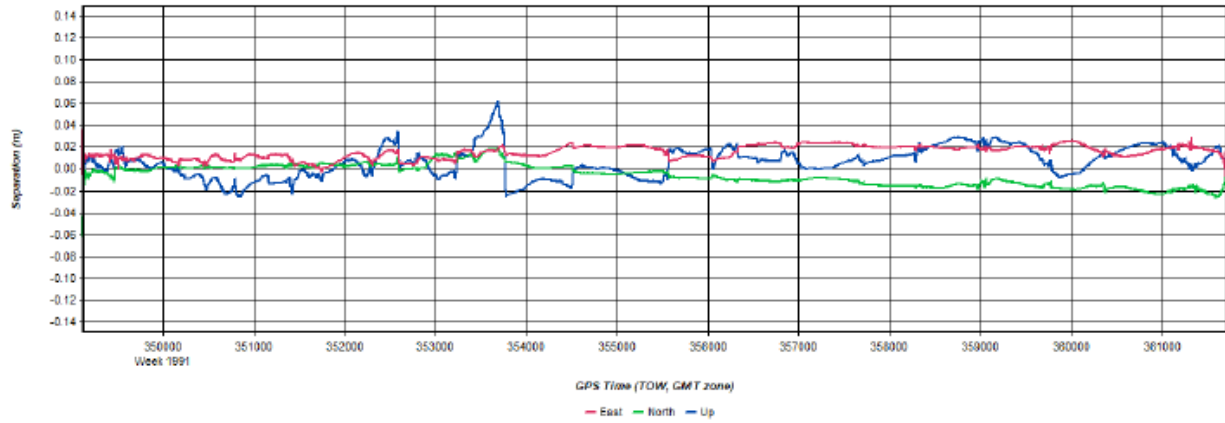
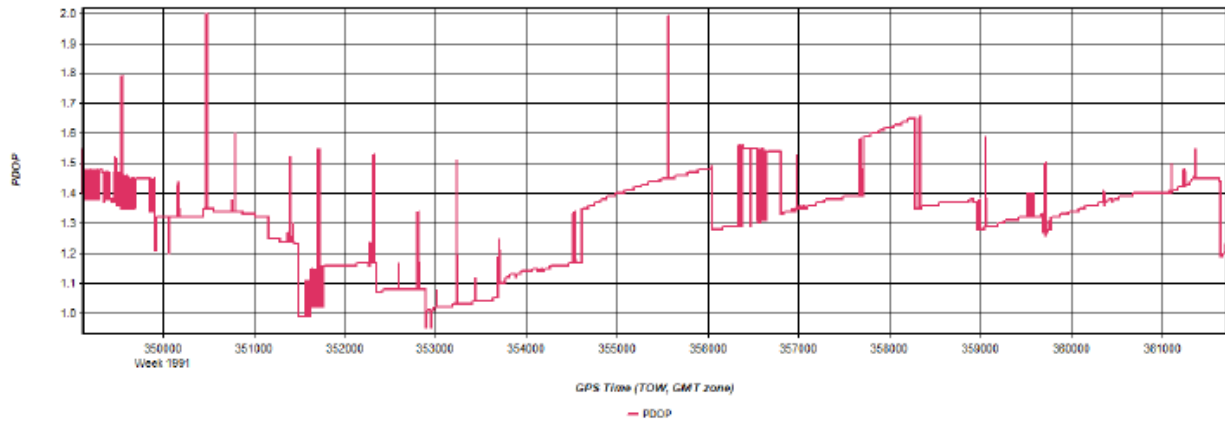


Figure 4: 20180308_005653 [Smoothed TC Combined] - PDOP Plot



Output Results for 20180308_165331

Inertial Explorer Version 8.60.6717
03/13/2018

Figure 1: Smoothed TC Combined - Map

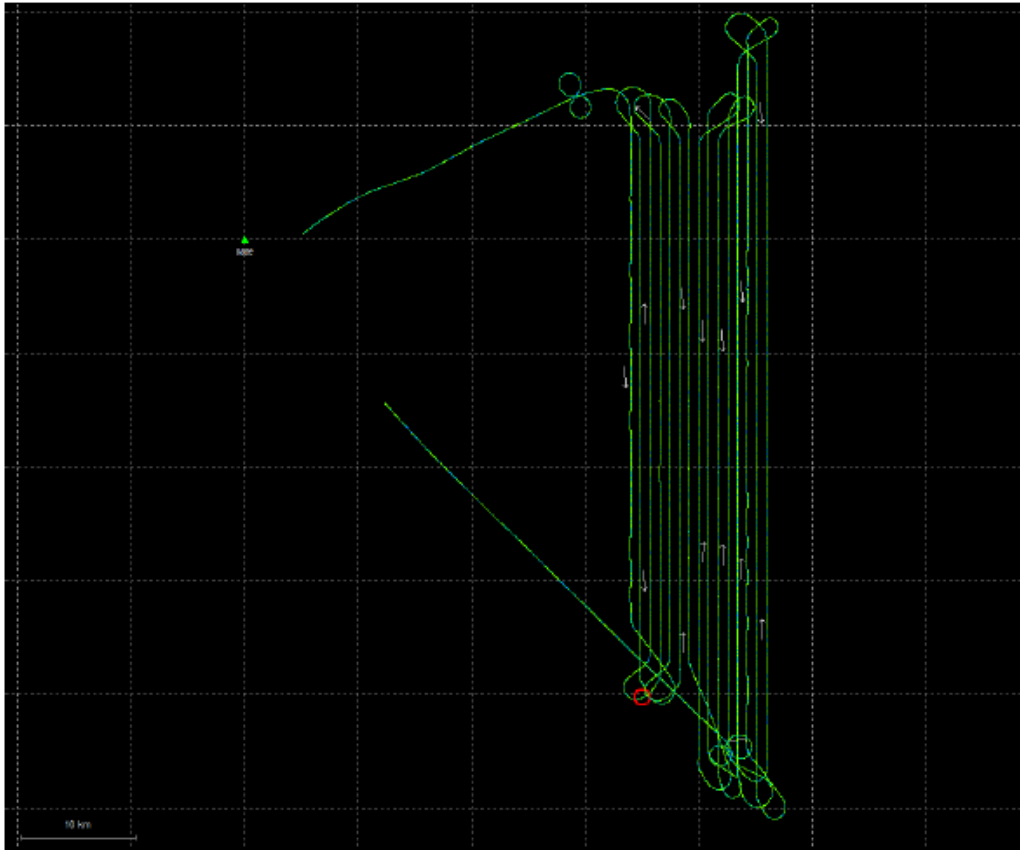


Figure 2: 20180308_165331 [Smoothed TC Combined] - Estimated Position Accuracy Plot

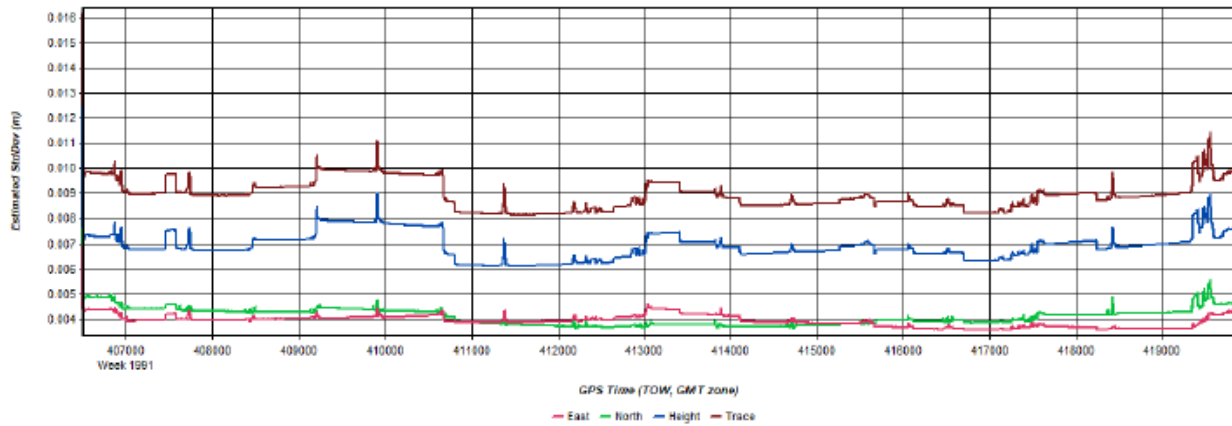


Figure 3: 20180308_165331 [Smoothed TC Combined] - Forward/Reverse or Combined Separation Plot

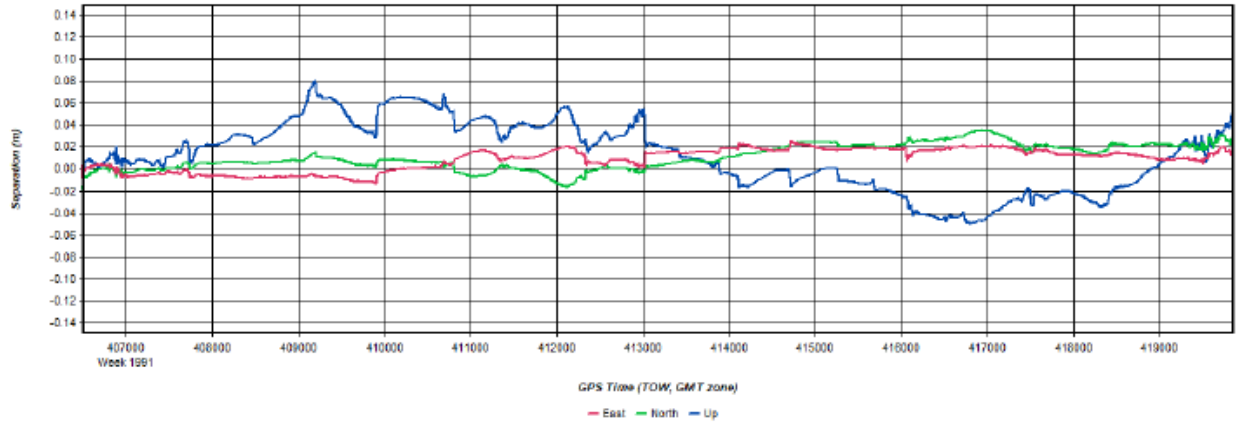
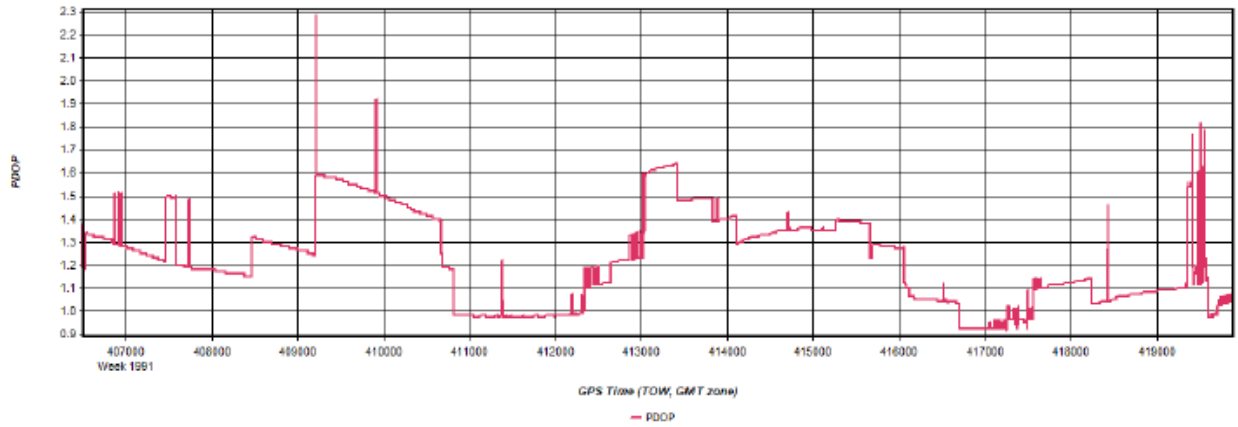


Figure 4: 20180308_165331 [Smoothed TC Combined] - PDOP Plot



Output Results for 20180308_211346

Inertial Explorer Version 8.60.6717
03/13/2018

Figure 1: Smoothed TC Combined - Map

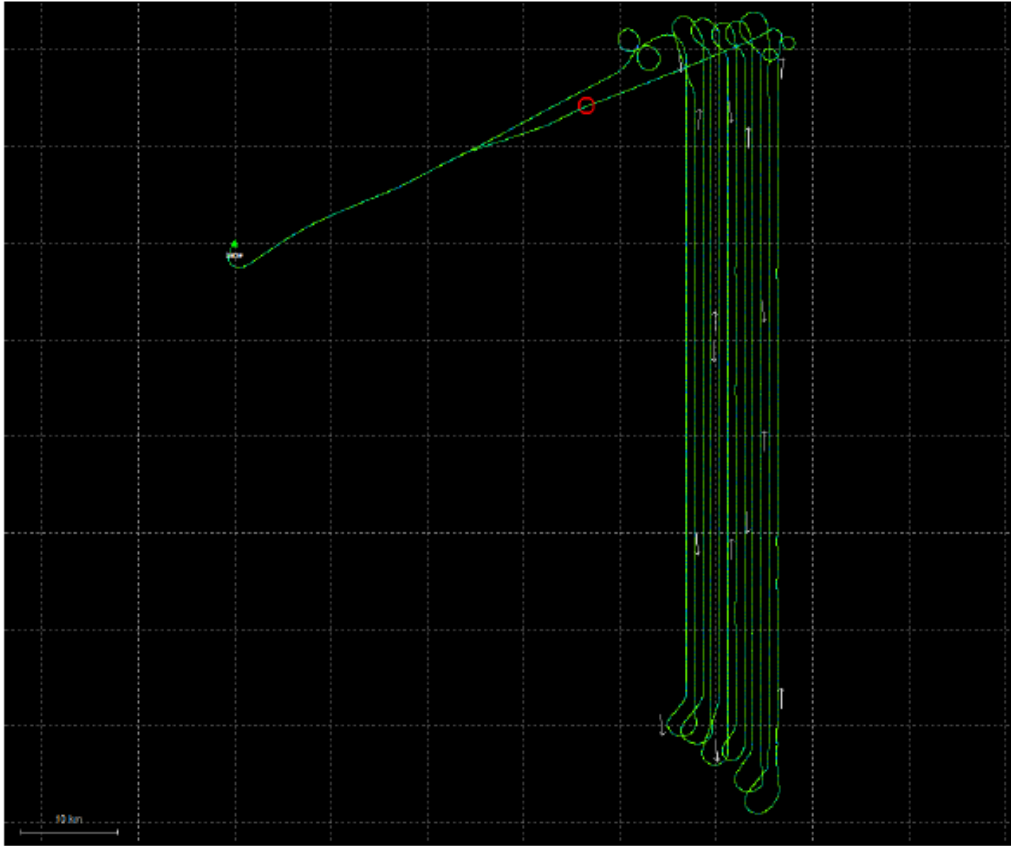


Figure 2: 20180308_211346 [Smoothed TC Combined] - Estimated Position Accuracy Plot

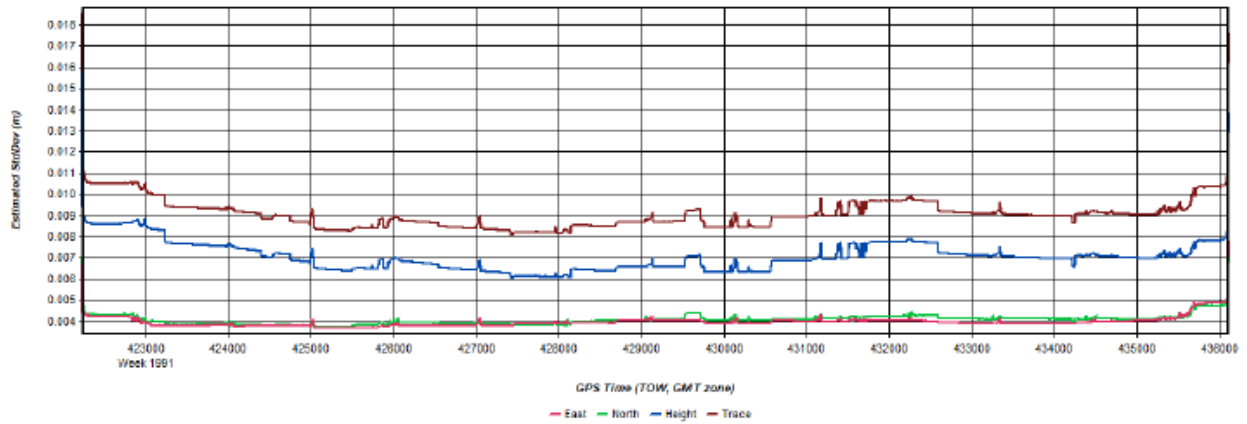


Figure 3: 20180308_211346 [Smoothed TC Combined] - Forward/Reverse or Combined Separation Plot

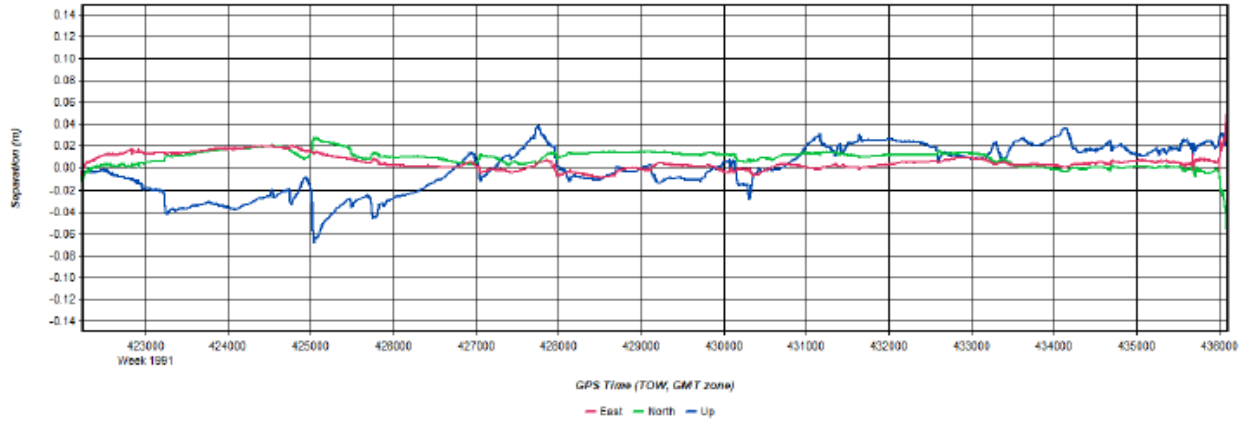
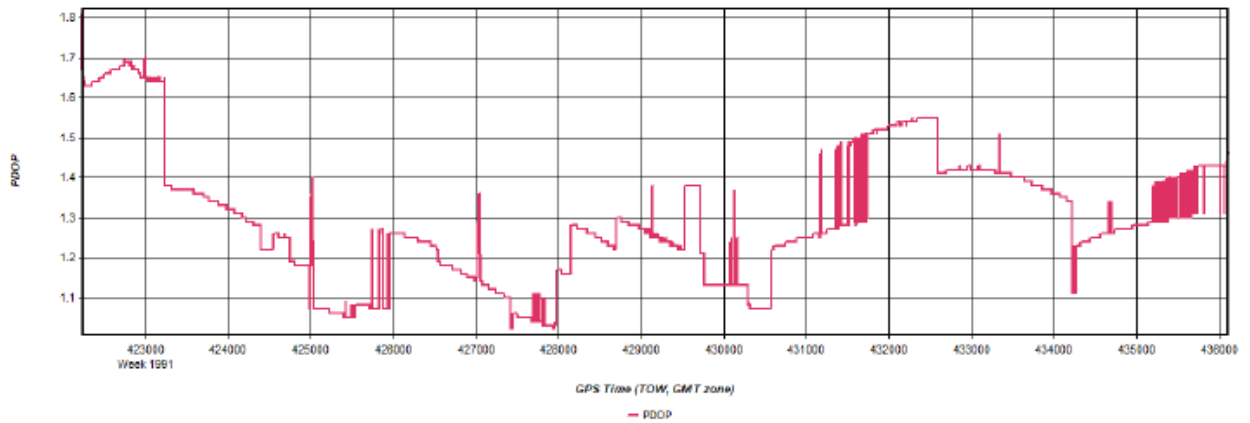


Figure 4: 20180308_211346 [Smoothed TC Combined] - PDOP Plot



Output Results for 20180309_140702

Inertial Explorer Version 8.60.6717
03/13/2018

Figure 1: Smoothed TC Combined - Map




Figure 2: 20180309_140702 [Smoothed TC Combined] - Estimated Position Accuracy Plot

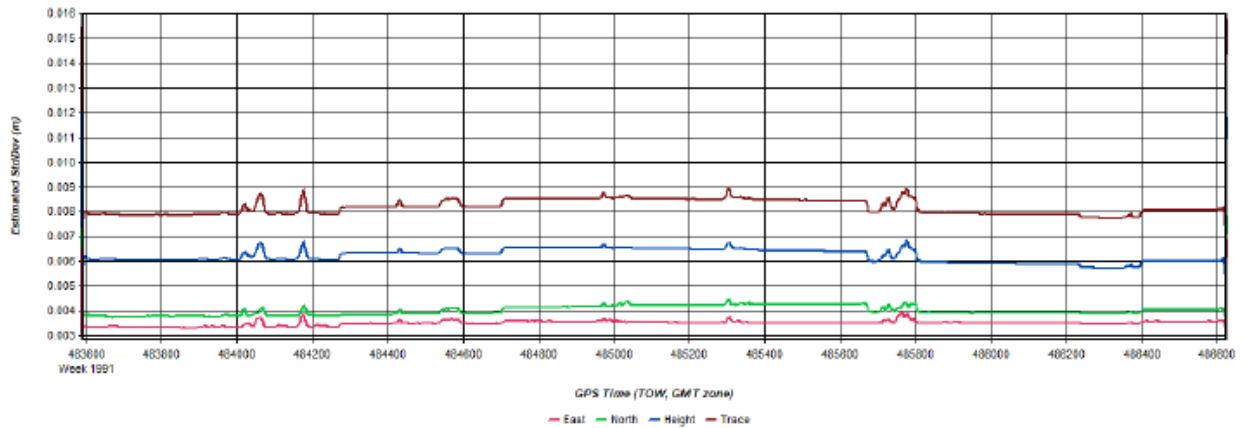


Figure 3: 20180309_140702 [Smoothed TC Combined] - Forward/Reverse or Combined Separation Plot

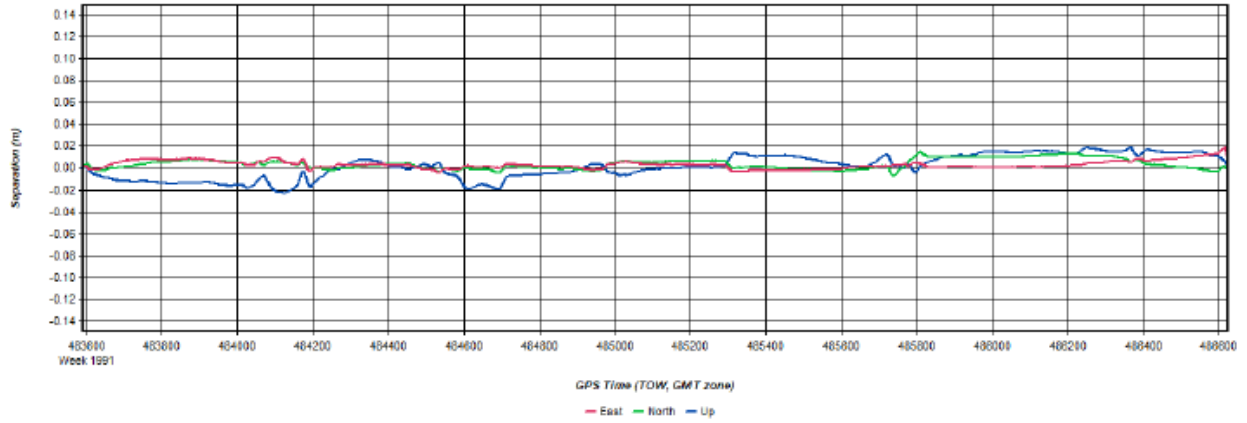
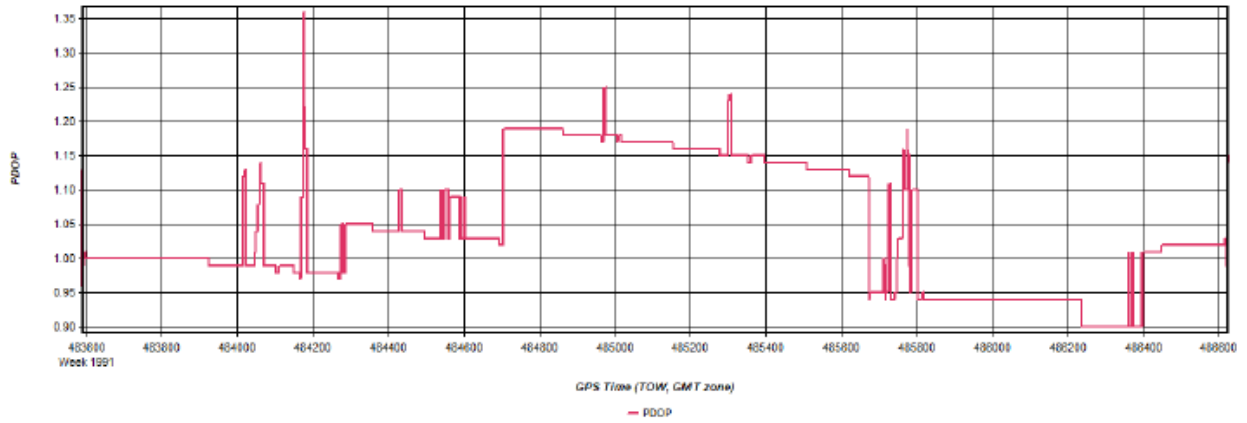


Figure 4: 20180309_140702 [Smoothed TC Combined] - PDOP Plot



Output Results for 20180310_223156

Inertial Explorer Version 8.60.6717
03/13/2018

Figure 1: Smoothed TC Combined - Map

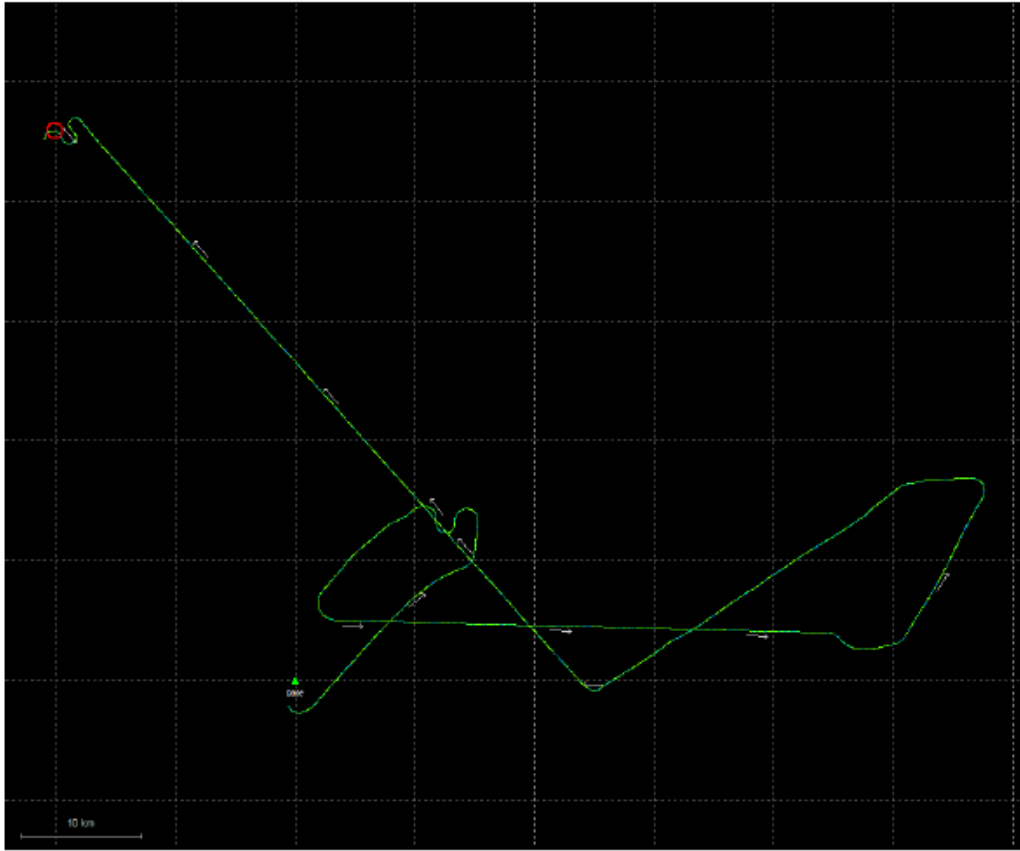


Figure 2: 20180310_223156 [Smoothed TC Combined] - Estimated Position Accuracy Plot

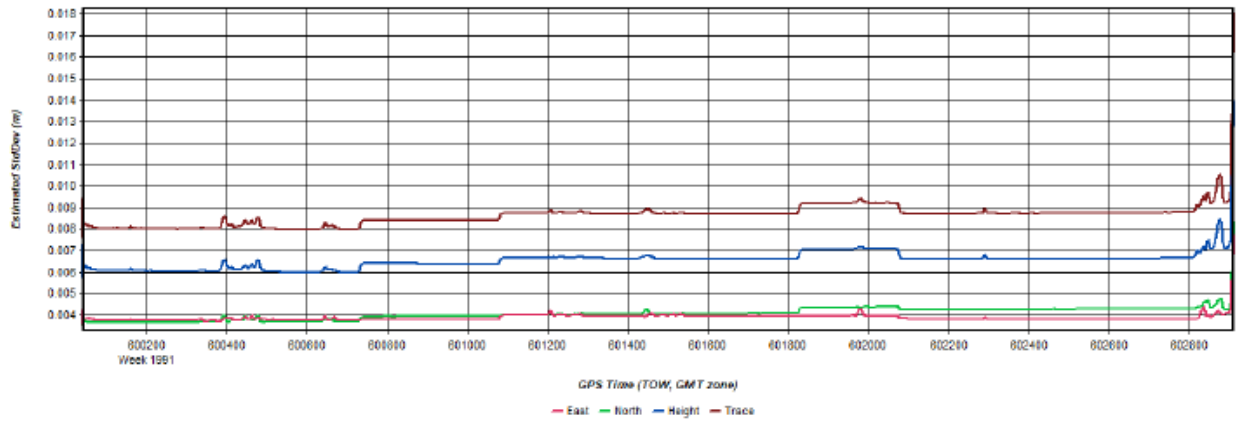


Figure 3: 20180310_223156 [Smoothed TC Combined] - Forward/Reverse or Combined Separation Plot

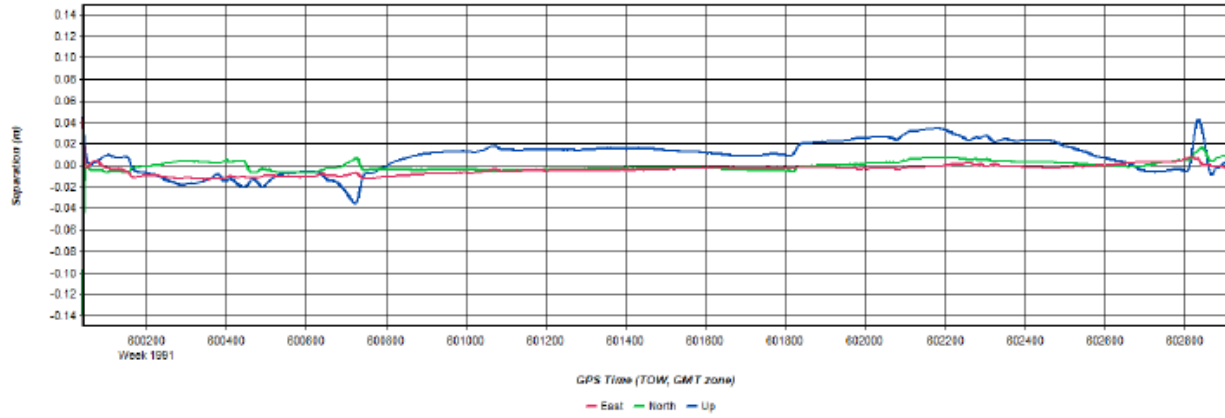
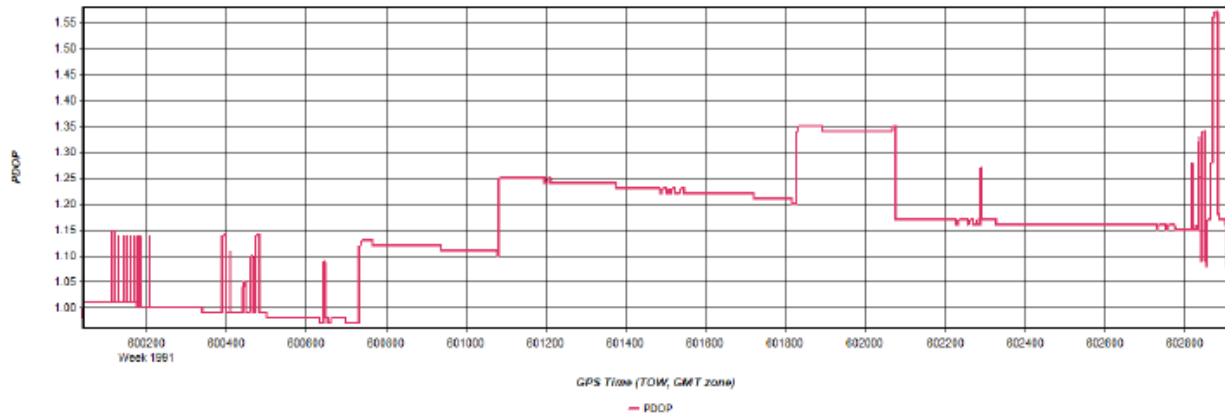


Figure 4: 20180310_223156 [Smoothed TC Combined] - PDOP Plot



Output Results for 20180311_140243

Inertial Explorer Version 8.60.6717
03/13/2018

Figure 1: Smoothed TC Combined - Map

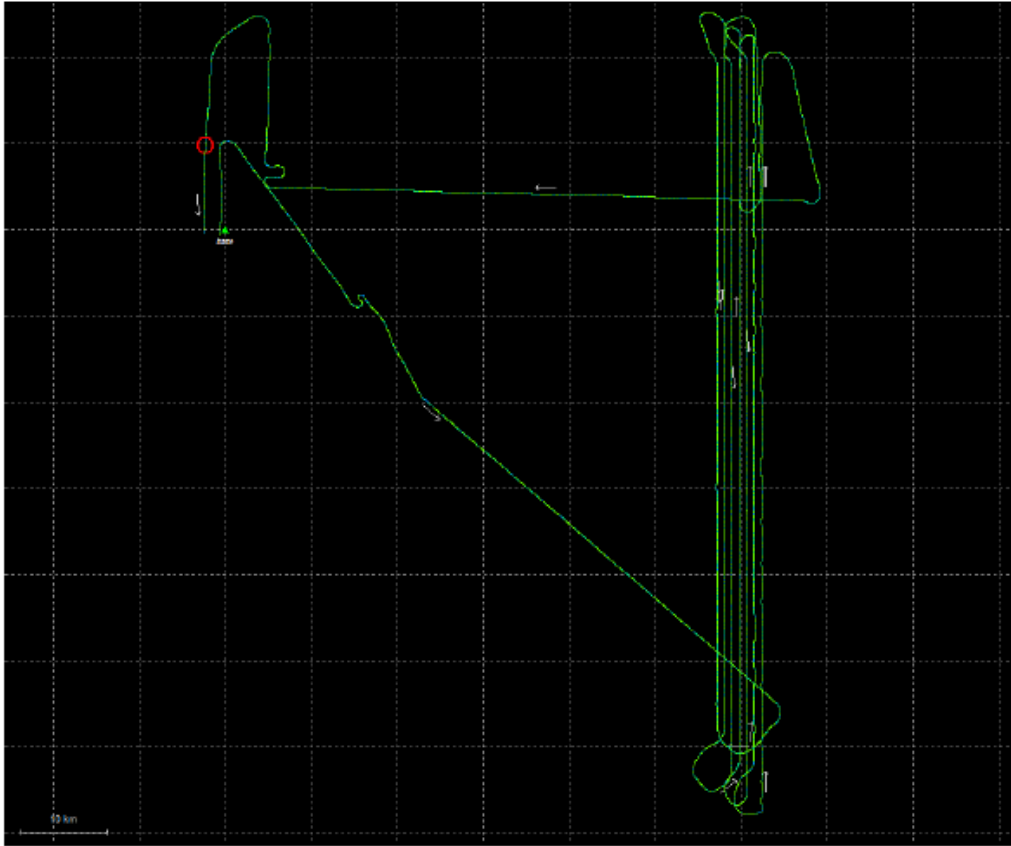


Figure 2: 20180311_140243 [Smoothed TC Combined] - Estimated Position Accuracy Plot

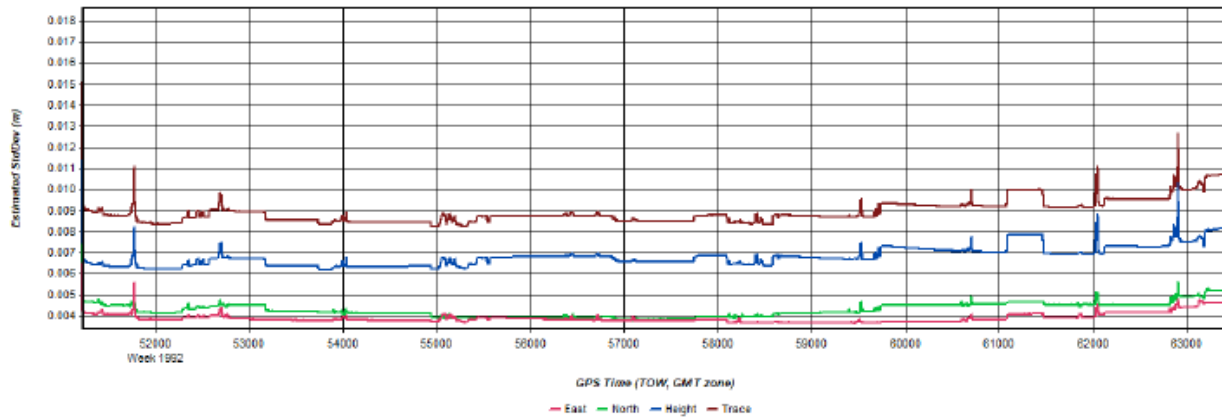


Figure 3: 20180311_140243 [Smoothed TC Combined] - Forward/Reverse or Combined Separation Plot

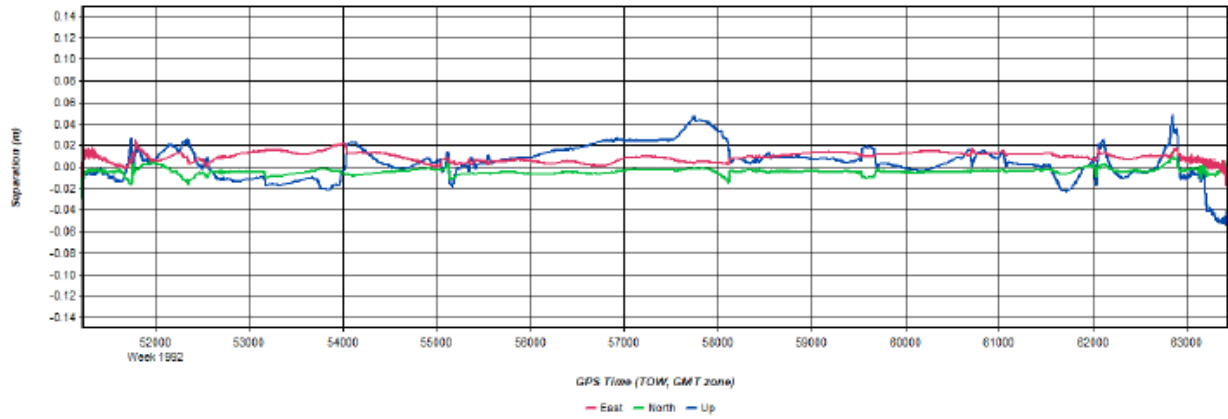


Figure 4: 20180311_140243 [Smoothed TC Combined] - PDOP Plot

