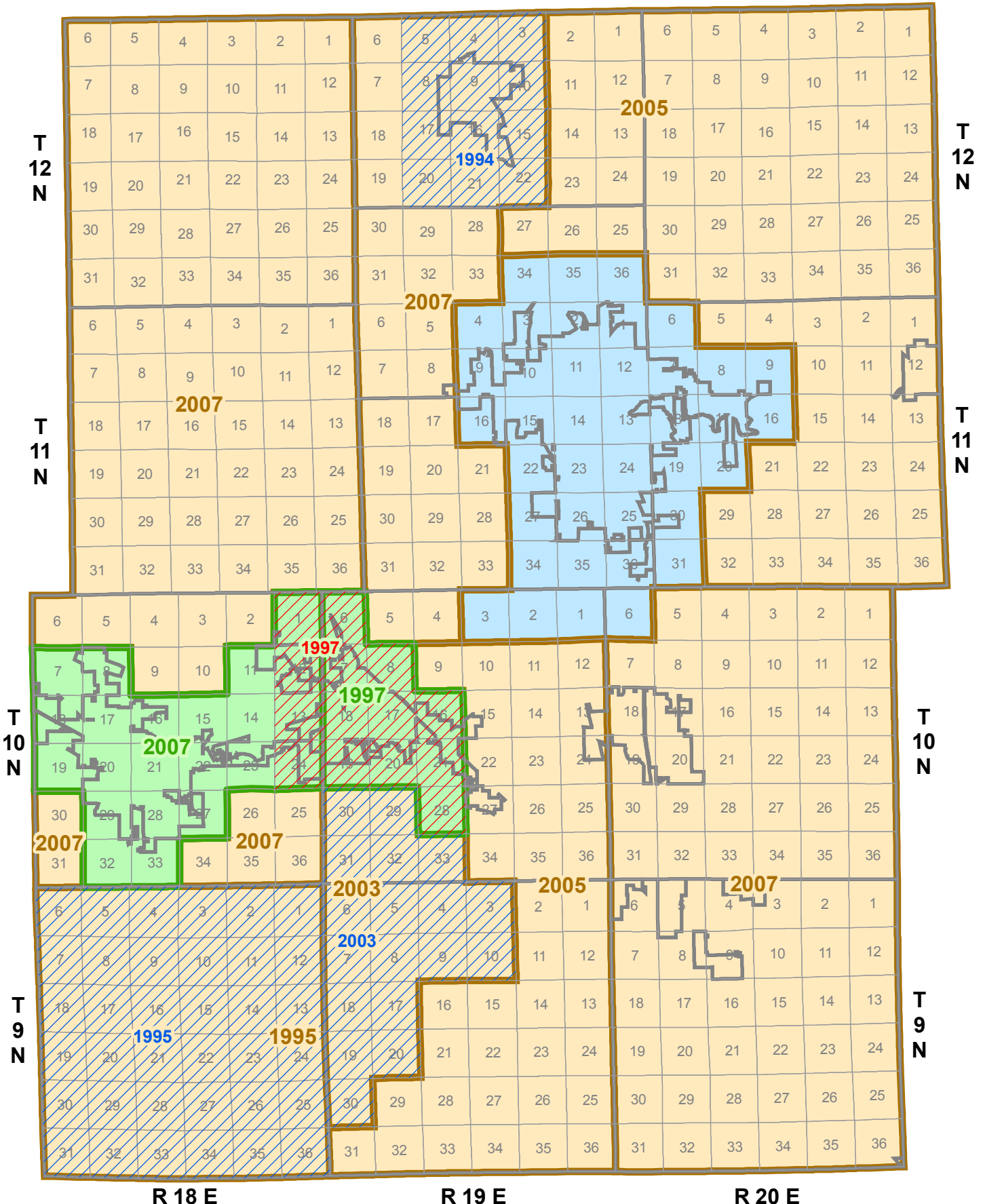


Digital Topographic/Planimetric Mapping



R 18 E

R 19 E

R 20 E





Available Digital Topo Data

-  1" = 100' Map Scale
-  1" = 200' Map Scale

1995 Year Data Collected

Available Digital Planimetric Data

-  1" = 100' Map Scale
-  1" = 200' Map Scale

 Contact the City of West Bend for Data Availability



Note: 2007 Data were collected using LiDAR. All other data collected using photogrammetric methods.

Map prepared September 12, 2007



Washington County Topographic Mapping Summary

T9N R18E – Town of Erin

Sections	Project
1-36	1995 Town of Erin

T9N R19E – Town of Richfield

Sections	Project
1-2, 11-16, 21-29, 31-36	Washington County 2005 Project
3-10, 17-20, 30	2003 Oconomowoc River Subshed

T9N R20E – Town of Germantown, Village of Germantown

Sections	Project
1-36	2007 LiDAR Project (200 Scale)

T10N R18E – Town of Hartford, City of Hartford, Village of Slinger (part)

Sections	Project
1, 7, 8, 11-24, 27-29, 32, 33	2007 LiDAR Project (100 Scale)
2-6, 9, 10, 25, 26, 30, 31, 34-36	2007 LiDAR Project (200 Scale)

T10N R19E – Town of Polk, Village of Slinger (part), Village of Jackson (part)

Sections	Project
1-3	Available from the City of West Bend
4, 5	2007 LiDAR Project (200 Scale)
6-8, 16-21, 28-33	1997 Village of Slinger
9-15, 22-27, 34-36	Washington County 2005 Project

T10N R20E – Town of Jackson, Village of Jackson (part)

Sections	Project
1-5, 7-36	2007 LiDAR Project (200 Scale)
6	Available from the City of West Bend

T11N R18E – Town of Addison

Sections	Project
1-36	2007 LiDAR Project (200 Scale)

T11N R19E – Town of Barton (part), Town of West Bend, City of West Bend (part)

Sections	Project
1-4, 9-16, 22-27, 34-36	Available from the City of West Bend
5-8, 17-21, 28-33	2007 LiDAR Project (200 Scale)

T11N R20E – Town of Trenton, Village of Newburg, City of West Bend (part)

Sections	Project
1-5, 10-15, 21-29, 32-36	Washington County 2005 Project
6-9, 16-20, 30, 31	Available from the City of West Bend

T12N R18E – Town of Wayne

Sections	Project
1-36	2007 LiDAR Project (200 Scale)

T12N R19E – Town of Kewaskum, Town of Barton (part), Village of Kewaskum

Sections	Project
1, 2, 11-14, 23-27	Washington County 2005 Project
3-10, 15-22, 28-33	2007 LiDAR Project (200 Scale)
34-36	Available from the City of West Bend

T12N R20E – Town of Farmington

Sections	Project
1-36	Washington County 2005 Project